

**CIHM
Microfiche
Series
(Monographs)**

**ICMH
Collection de
microfiches
(monographies)**



Canadian Institute for Historical Microreproductions / Institut canadien de microreproductions historiques

© 1994

Technical and Bibliographic Notes / Notes techniques et bibliographiques

The Institute has attempted to obtain the best original copy available for filming. Features of this copy which may be bibliographically unique, which may alter any of the images in the reproduction, or which may significantly change the usual method of filming, are checked below.

L'Institut a microfilmé le meilleur exemplaire qu'il lui a été possible de se procurer. Les détails de cet exemplaire qui sont peut-être uniques du point de vue bibliographique, qui peuvent modifier une image reproduite, ou qui peuvent exiger une modification dans la méthode normale de filmage sont indiqués ci-dessous.

- Coloured covers/
Couverture de couleur
- Covers damaged/
Couverture endommagée
- Covers restored and/or laminated/
Couverture restaurée et/ou pelliculée
- Cover title missing/
Le titre de couverture manque
- Coloured maps/
Cartes géographiques en couleur
- Coloured ink (i.e. other than blue or black)/
Encre de couleur (i.e. autre que bleue ou noire)
- Coloured plates and/or illustrations/
Planches et/ou illustrations en couleur
- Bound with other material/
Relié avec d'autres documents
- Tight binding may cause shadows or distortion
along interior margin/
La reliure serrée peut causer de l'ombre ou de la
distorsion le long de la marge intérieure.
- Blank leaves added during restoration may appear
within the text. Whenever possible, these have
been omitted from filming/
Il se peut que certaines pages blanches ajoutées
lors d'une restauration apparaissent dans le texte,
mais, lorsque cela était possible, ces pages n'ont
pas été filmées.

- Coloured pages/
Pages de couleur
 - Pages damaged/
Pages endommagées
 - Pages restored and/or laminated/
Pages restaurées et/ou pelliculées
 - Pages discoloured, stained or foxed/
Pages décolorées, tachetées ou piquées
 - Pages detached/
Pages détachées
 - Showthrough/
Transparence
 - Quality of print varies/
Qualité inégale de l'impression
 - Continuous pagination/
Pagination continue
 - Includes index(es)/
Comprend un (des) index
- Title on header taken from: /
Le titre de l'en-tête provient:
- Title page of issue/
Page de titre de la livraison
 - Caption of issue/
Titre de départ de la livraison
 - Masthead/
Générique (périodiques) de la livraison

- Additional comments: /
Commentaires supplémentaires: Addenda sheets are affixed or tipped in.
Copy has manuscript annotations.

This item is filmed at the reduction ratio checked below/
Ce document est filmé au taux de réduction indiqué ci-dessous.

10X	14X	18X	22X	26X	30X
<input type="checkbox"/>	<input type="checkbox"/>	<input type="checkbox"/>	<input checked="" type="checkbox"/>	<input type="checkbox"/>	<input type="checkbox"/>
12X	16X	20X	24X	28X	32X

The copy filmed here has been reproduced thanks to the generosity of:

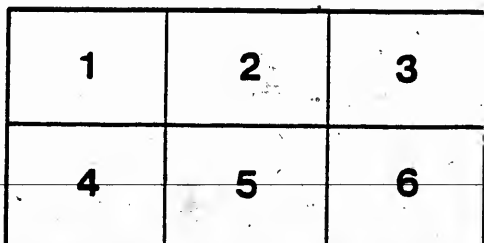

Archives of Ontario
Toronto

The images appearing here are the best quality possible considering the condition and legibility of the original copy and in keeping with the filming contract specifications.

Original copies in printed paper covers are filmed beginning with the front cover and ending on the last page with a printed or illustrated impression, or the back cover when appropriate. All other original copies are filmed beginning on the first page with a printed or illustrated impression, and ending on the last page with a printed or illustrated impression.

The last recorded frame on each microfiche shall contain the symbol \rightarrow (meaning "CONTINUED"), or the symbol ∇ (meaning "END"), whichever applies.

Maps, plates, charts, etc., may be filmed at different reduction ratios. Those too large to be entirely included in one exposure are filmed beginning in the upper left hand corner, left to right and top to bottom, as many frames as required. The following diagrams illustrate the method:



L'exemplaire filmé a été reproduit grâce à la générosité de:

Archives
Toronto

Les images suivantes ont été reproduites de la meilleure qualité possible, compte tenu de l'état et de la lisibilité de l'original, et en respectant les spécifications du contrat de filmage.

Les exemplaires en papier imprimé sont filmés à partir du premier page ou de la dernière page, selon le cas, avec une impression ou une illustration, ou le verso de la dernière page, selon le cas. Les autres exemplaires sont filmés à partir de la première page ou de la dernière page, avec une impression ou une illustration.

Un des symboles suivants doit apparaître sur la dernière image de chaque page: le symbole \rightarrow signifie "à suivre" ou le symbole ∇ signifie "fin".

Les cartes, plans, etc., peuvent être filmés à des réductions différentes. Ceux qui ne peuvent être entièrement inclus dans une seule exposition sont filmés à partir de l'angle supérieur gauche, de haut en bas et de gauche à droite, en autant de prises de vue que nécessaire. Les diagrammes suivants illustrent la méthode.

L'exemplaire filmé fut reproduit grâce à la générosité de:

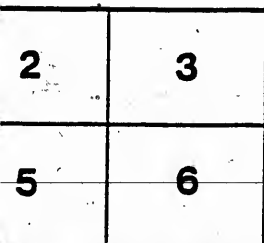
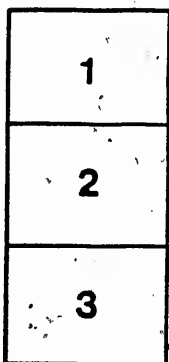
Archives of Ontario
Toronto

Les images suivantes ont été reproduites avec le plus grand soin, compte tenu de la condition et de la netteté de l'exemplaire filmé, et en conformité avec les conditions du contrat de filmage.

Les exemplaires originaux dont la couverture en papier est imprimée sont filmés en commençant par le premier plat et en terminant soit par la dernière page qui comporte une empreinte d'impression ou d'illustration, soit par le second plat, selon le cas. Tous les autres exemplaires originaux sont filmés en commençant par la première page qui comporte une empreinte d'impression ou d'illustration et en terminant par la dernière page qui comporte une telle empreinte.

Un des symboles suivants apparaîtra sur la dernière image de chaque microfiche, selon le cas: le symbole \rightarrow signifie "A SUIVRE", le symbole ∇ signifie "FIN".

Les cartes, planches, tableaux, etc., peuvent être filmés à des taux de réduction différents. Lorsque le document est trop grand pour être reproduit en un seul cliché, il est filmé à partir de l'angle supérieur gauche, de gauche à droite, et de haut en bas, en prenant le nombre d'images nécessaire. Les diagrammes suivants illustrent la méthode.



MICROCOPY RESOLUTION TEST CHART

(ANSI and ISO TEST CHART No. 2)



1.50

1.56

1.63

1.71

1.78

1.85

1.92

2.00

2.11

2.24

2.36

2.50

2.64

2.80

2.96

3.15

3.36

3.60

3.84

4.10

4.38

4.68

5.00

5.36

5.76

6.20

6.68

7.20

7.76

8.38

9.05

9.78

10.56

11.40

12.30

13.26

14.28

15.36

16.50

17.70

18.96

20.28



APPLIED IMAGE Inc

1653 East Main Street
Rochester, New York 14609 USA
(716) 482 - 0300 Phone
(716) 288 - 5989 Fax

VOTERS' LIST

FOR THE MUNICIPALITY OF THE

Rear of Leeds and Lansdowne

FOR THE YEAR 1893.

BROCKVILLE:
TIMES PRINTING HOUSE.

1893.



3. The following changes are made in the property described opposite to the names of voters otherwise correctly inserted:

NAME	Polling sub-Division	Part of List	Property or other Qualification as Originally Described on List	Property or other Qualification as Altered
------	-------------------------	-----------------	--	---

None



4. The following changes are made in the names of voters incorrectly named

Name Originally on List	Polling Sub-Division	Part of List	Name as Altered	Property or other Qualification
-------------------------	-------------------------	-----------------	-----------------	---------------------------------

None

VOTERS

the M
for t
follow
Clerk

1. TH

*Puch
Puch
Scor
Wing*

WITNESS my hand this *22* day of *Dec* 189*3*

William H. ...
County Judge, Co. of

STATEMENT OF ALTERATIONS BY JUDGE.

(SECTION 17, OF SECTION I.)

BE IT REMEMBERED, that upon a final revision and correction of the List of Voters of the Municipality of the *Township* of *Rear Leeds and New Down* for the year 1893, pursuant to the provisions of "The Ontario Voters' List Act, 1889," the following changes were duly made by me in the copies of the said list received by me from the Clerk of the said Municipality, viz:

1. The following persons are added to the said list:

NAME	Polling Sub-Division	Part of List	Property or other Qualification	
<i>Richardson William W</i>	<i>2</i>	<i>2</i>	<i>pt 8.. 8. hds.</i>	<i>Om-</i>
<i>Richardson John G</i>	<i>2</i>	<i>2</i>	<i>" " " "</i>	<i>0</i>
<i>Scott William</i>	<i>3</i>	<i>1</i>	<i>" 14. 15. 10 "</i>	<i>Om 7</i>
<i>Wright Thomas</i>	<i>3</i>	<i>1</i>	<i>" 14. 9.</i>	<i>Om 7</i>

2. The following persons are struck off the said List :

NAME

Polling
Sub-Division

Wright Thomas

1

e said List :

Polling
Sub Division

Part of
List

Property or other Qualification

1 1 H. 12. 9. O. M. F.

2. The following persons are struck off the said List :

NAME

Polling
Sub-Division

Wright Thomas

1

o said List :

Polling
Sub-Division

Part of
List

Property or other Qualification

1 1 1st 12.9. 0 m 7



VOTERS' LIST, 1893

MUNICIPALITY OF REAR OF LEEDS AND LANSDOWNE

SCHEDULE OF POST OFFICES:

1 Seeley's Bay,	7 Morton,	13 Port Hope,	30 Kingston,	37 Elgin,
2 Berryton,	8 Charleston,	14 Phillipsville,	31 Lansdowne,	28 Fortar,
3 Warburton,	9 Gananoque,	15 Marble Rock,	32 Oak Leaf,	29 Toledo,
4 Ellersville,	10 Athens,	16 Sand Bay,	33 Bolate City, U.S.A.	30 Long Point,
5 Lyndhurst,	11 Tilly,	17 Montreal,	25 Brockville,	31 Outlet,
6 Sweet's Corners	12 Delta,	18 Soperton,	26 New York, U.S.A.	

Polling Sub-Division No. 1.—Comprising Lots 1 to 19, inclusive, in the Sixth Concession of Leeds; also Lots Nos. 1 to 12, inclusive, in the Seventh, Eighth and Ninth Concessions of Leeds.

PART I.—Persons Entitled to Vote at Both Municipal Elections and Elections to the Legislative Assembly

No. on Roll	NAME.	Jurat	LOT.	Concession or Street.		P.O.A.
84	Atkinson, John		vil 19	7 Leeds	owner	m f 1
69	Bates, John E.		pt 8, vil 9, 12, 26	7	tenant	m f 1
122	Bell, James	j	ne 13	6	tenant	m f 1
91	Berry, George H.		pts 10, 16	7	owner	m f 2
107	Berry, George M.	j	pt 8, pt 9	7	owner	m f 2
32	Berry, James		e 10	6	owner	m f 2
103	Berry, John W., sr		e 8	6	owner	m f 2
104	Berry, John W., jr	j	e 8	6	oc	m f 2
131	Berry, William J	j	vil 4, 34	7	owner	m f 1
70	Berry, William J	j	w 8	6	owner	m f 2
92	Bigford, Joseph		pt 4, pt 8, 22	7	tenant	m f 1
168	Blackman, Charles, jr	j	5, pt 6	8	tenant	m f 1
153	Blackman, Charles, sr		pt 3	7	tenant	m f 1
77	Blackaby, John		pt 3	7	owner	m f 1
117	Bowen, George H.	j	v 2, 36, 49, pt 2, 3	7	o s s 3	m f 1
167	Bracken, Ephram M	j	5, pt 6	8	o s s 3	m f 1
149	Bracken, John		w 7	8	o s s 2	m f 4
124	Bracken, George W.	j	pt 4	8	o s s 2	m f 4
123	Bracken, William F.	j	pt 4	8	owner	m f 4
29	Brady, Bracken		w 7	6	owner	m f 2
28	Brady, David G.	j	w 7	6	owner	m f 2
135	Brislin, Thomas		vil 15, 23	7	tenant	m f 1
272	Brown, Anson	j	e 12, pt 15	9	o s s 3	m f 7
273	Brown, Benjamin H	j	e 12, pt 15	9	o s s 3	m f 7
258	Bryan, John, sr.		e 6	8	tenant	m f 1
259	Bryan, Arthur	j	e 6	8	tenant	m f 1
260	Bryan, John F.	j	e 6	8	tenant	m f 1
116	Buckley, William		vil 20	7	owner	m f 1
129	Burns, William J	j	vil 4, 5	7	owner	m f 1
3	Carley, James	j	pt 2	7	owner	m f 1
10	Carley, Walter		pts 2, 3	6, 7	owner	m f 1
118	Chapman, Chanedy		pts 2, 3	7, 8	owner	m f 1

POLLING SUB-DIVISION No. 1.

No. on Roll	NAME.	LOT.	Concession or Street.	P.O.A.
166	Chapman, George	v. 9, 10, 28, 29, pt 1	7, 9 Leeds	t & o m f 1
139	Chapman, Franklin	pt 6	8	owner m f 1
138	Chapman, John	5, pt 6, pt 2	7, 8, 9	owner m f 1
126	Chapman, Alva B.	pt 4	8	owner m f 1
140	Chapman, Alfred	w 1/2 1	8	owner m f 1
78	Chapman, William	pt 4	7	owner m f 1
51	Charlton, William	vil 47, 48	7	owner m f 1
219	Cheetham, George	pt, vil 5, 23	7	owner m f 1
224	Cockerill, William	pt w 1/2 12	9	owner m f 7
188	Coleman, Edmond	pts 2, 3	8	owner m f 1
181	Coleman, William	pt 4	8	owner m f 1
182	Coleman, Wright	pt 4	8	owner m f 1
133	Collinson, Elisha	pts 4, 5	7	owner m f 1
217	Collinson, George	pt 9, f 1/2 8	7, 8	owner m f 1
86	Daily, Thomas	vil 19	7	tenant m f 1
192	Denny, Antoine	r 1/2 11	8	owner m f 1
193	Denny, Weller V	r 1/2 11	8	owner m f 1
210	Denny, William J.	pt 12	8	tenant m f 1
211	Denny, William J., jr.	j 10	8	tenant m f 1
4	Delone, Louis	pt 2	7	oc m f 1
45	Derryaw, David	e 1/2 17, pts 19, 20	6	owner m f 1
226	Dillon, Andrew	r 10	9	oc m f 1
214	Dorman, John D.	pt 9	8	owner m f 1
215	Dorman, Wilbert	pt 9	8	owner m f 1
216	Dorman, Joel	pt 9	8	f son m f 1
46	Dorner, Jacob, sr.	pt 11, 13	6	owner m f 2
48	Dorner, Jacob, jr.	pt 13, pt 11	6	owner m f 2
47	Dorner, John	pts 11, 13	6	owher m f 2
234	Earl, William	j pts 7, 9, 10	9	owner m f 7
212	Eaton, Almond	pt 9	8	owner m f 1
60	Eaton, Barzil	v 6, 7, 16, 17, pt 10	7	owner m f 1
346	Eaton, Cyrus	pts 12, 13, pt 16	8, 9	o s s 3 m f 1
347	Eaton, Cephremus	pts 12, 13, pt 16	8, 9	oc s s 3 m f 1
348	Eaton, James E.	pts 12, 13, pt 16	8, 9	oc s s 3 m f 1
213	Eaton, Edwin	pt 9	8	owner m f 1
58	Eaton, Hugh	v 13, 14, 16, 24, 25	7	owner m f 1
171	Eaton, Leonard	pt 9	7	owner m f 1
137	Edgar, D. W.	v 19, 21	7	owner m f 5
156	Ellis, George	pt 11, pt 4	8, 7	o s s 23 m f 4
157	Ellis, Thomas J.	pt 11, pt 4	2, 7	o s s 2 m f 4
158	Ellis, George, jr.	pt 11, pt 4	3, 7	f son m f 4
227	Elliott, Archibald	j f pt 7	9	owner m f 1
54	Edwards, John	vil 30	7	owner m f 1
15	Gainford, Joseph	j 4	6	owner m f 1
12	Gainford, William	w 1/2 3	6	owner m f 1
13	Gainford, William N	w 1/2 3	6	f son m f 1
177	Gardiner, Robert	j pt 1, pt 4	7	owner m f 1
119	Gardiner, Samuel	pt 2	7	owner m f 1
220	Gardiner, Robert	pt v 5, 23	7	tenant m f 1
80	Gilbert, Chancy C.	pt 3	7	owner m f 1

POLLING SUB-DIVISION No. 1.

P.O.A.	No. on Roll	NAME.	Jurat	LOT.	Concession or Street.		P.O.A.
m f 1	132	Gilbert, William	j	pt 3	7 Leeds	owner	m f 1
m f 1	176	Green, Brook	j	e 3	6	owner	m f 1
m f 1	176	Green, Bismark	j	e 3	6	owner	m f 1
m f 1	174	Green, Robert	j	e 3	6	owner	m f 1
m f 1	101	Green, William B	j	pt 10, pt 11	6, 7	owner	m f 2
m f 1	99	Green, Frederick	j	pt 11, pt 10	7, 6	owner	m f 2
m f 1	190	Goraling, S. E.	j	vil 8	7	owner	m f 1
m f 7	11	Hall, Thomas	j	pts 3, 2, 2	7, 6	tenant	m f 1
m f 1	9	Harpell, John J	j	pts 3, 2, 2	7, 6	owner	m f 1
m f 1	82	Hamilton, Thomas	j	pt 4	7	tenant	m f 1
m f 1	88	Hawkins, George	j	v 15, pt 3	7	owner	m f 1
m f 1	72	Heaslip, William	j	pt v 1	7	owner	m f 1
m f 1	33	Hill, John	j	pts 14, 15	6	owner	m f 2
m f 1	34	Hill, Joshua	j	pts 14, 15	6	owner	m f 15
m f 1	1	Hudson, John	j	pt 1	7	owner	m f 1
m f 1	267	Hutchison, William	j	pts 13, 12	8	t s s 3	m f 1
m f 1	209	Hurlburt, Luman	j	10	8	owner	m f 1
m f 1	61	Hurlburt, Thomas	j	v 10, 6, 7, 16, 17, pt 10	7	o & t	m f 1
m f 1	218	Imerson, Thomas	j	v 7	8	owner	m f 1
m f 1	37	Jarvis, Napoleon	j	pts 15, 16, 17	6	tenant	m f 2
m f 1	36	Jarvis, Wesley	j	pts 15, 16, 17	6	tenant	m f 2
m f 1	183	Johnson, David B	j	pt 4	8	owner	m f 1
m f 2	64	Johnson, Norton	j	pt v 1	7	owner	m f 1
m f 2	67	Johnson, William N	j	v 3, 35	7	owner	m f 1
m f 7	102	Kenny, Benjamin	j	w 1 9	6	owner	m f 2
m f 1	105	Kenny, Edward	j	pta 9, 10	7	owner	m f 2
m f 1	18	Kenny, David	j	e 5	6	owner	m f 1
m f 1	19	Kenny, Edward W	j	e 5	6	owner	m f 1
m f 1	17	Kenny, George	j	w 5, pt 14	6	owner	m f 1
m f 1	73	Kenny, John C	j	pt 12, pt 9	6	t & o	m f 2
m f 1	98	Kenny, John D	j	n w 1 13	6	owner	m f 2
m f 1	49	Kenny, Michael J	j	pt 9	6	owner	m f 2
m f 1	16	Kenny, Reuben	j	pt 14, pt 5	6	owner	m f 2
m f 5	23	Kenny, Robert T	j	e 6, pt 7	6	owner	m f 25
m f 4	59	Kenny, Wesley	j	v 8, pt 4	7, 8	owner	m f 1
m f 4	26	Kyle, Alexander	j	pts 7, 8	7	oc	m f 1
m f 4	76	Leadbester, Albert	j	pt 3	7	o s s 2	1
m f 1	170	Leith, William	j	pt 10	7	owner	m f 1
m f 1	65	Likely, Arthur	j	pt v 1	7	owner	m f 1
m f 1	233	Maxwell, Robert	j	pt 6 and 7	9	owner	m f 7
m f 1	229	Maxwell, William	j	pts 4, 5	9	owner	m f 1
m f 1	63	Metcalle, Solomon	j	vil 3	7	owner	m f 1
m f 1	75	Moore, George	j	pts 3, 4	7	owner	m f 1
m f 1	5	Moore, Hiram, sr	j	n w pt 1	6	owner	m f 1

POLLING SUB-DIVISION No. 1.

No. on Roll	NAME.	Jurors	LOT.	Concession or Street.		P. O. A.
2	Moore, Hiram, jr.	j	pt 1, pt 2.	6 Leeds.	owner	m f 1
6	Moore, Merrick.		n w pt 1	6.	cc	m f 1
8	Moore, Peter.		pt 1	6.	cc	m f 1
89	Moore, Thomas.		pts 2, 3, v 8, 81.	8, 7	owner	m f 1
21	Moulton, Albert	j	w 1/2 6, f 1/2 6.	6, 7	owner	m f 1
20	Moulton, James		w 1/2 6, f 1/2 6.	6, 7	owner	m f 1
24	Moulton, Joshua		e 1/2 6	6.	tenant	m f 1
97	Moulton, Robert		pts 11, 12	6.	cc	m f 2
96	Moulton, William J.		pts 11, 12	6.	cc	m f 2
95	Moulton, William		pts 11, 12	6.	owner	m f 2
195	Murphy, John.		pts 3 and 4.	9.	owner	m f 1
57	McElroy, Joseph		v 11, 27.	7.	tenant	m f 1
187	McEvoy, William		pts 1, 2, 1.	8, 9	owner	m f 1
235	McAloonan, Joseph		pts 7, 9, 19.	9.	owner	m f 1
172	McCutcheon, James		r 1/2 7, pt 8.	7.	owner	m f 1
173	McCutcheon, William		r 1/2 7, pt 8.	7.	f son	m f 1
63	McCliment, Thomas		v 10.	7.	tenant	m f 1
236	McAloonan, Samuel		pts 7, 9, 10.	9.	cc	m f 7
109	McKinley, George G.		s e 1/2 11.	7.	owner	m f 2
68	McKinley, John H.		v 9, 26, 12, pt 8, 12	7, 6	owner	m f 1
120	McKinley, William J.		pts 11, 13.	7, 6.	owner	m f 1
27	McParland, William		pt 1	6.	owner	m f 1
35	McPherson, William	j	pts 15, 16, pt 17	6.	owner	m f 2
121	McKinley, William W.		pt 11, 13.	6.	owner	m f 1
136	Peer, C. N.		pt 4	7.	o & t	m f 1
228	Pierce, William		8.	9.	owner	m f 1
106	Pierce, Richard	j	pts 8, 9	7.	owner	m f 1
53	Putnam, William		v 47, 48.	7.	cc	m f 1
53	Putnam, Edwin		v 47, 48.	7.	tenant	m f 1
87	Randall, John.		v 11	7.	tenant	m f 1
14	Ralph, William H.	j	pt 2	6.	owner	m f 1
91	Raven, James		pt 4, pt v 22.	7.	owner	m f 1
165	Reed, William		pt 4, v 9, 10, 28, 29, e 1/2 6	7, 8	owner	m f 1
187	Richardson, William		pts 2, 3	8.	o s s 2	m f 1
50	Russell, T. H.		pt 4, v 6, 7, 31	7.	owner	m f 1
90	Shappee, John		v 37, 80	7.	owner	m f 1
145	Shook, George.		pt 12	7.	cc	m f 1
194	Simpson, James	j	pts 4, 5	8.	owner	m f 1
230	Simpson, John	j	pts 5, 6	9.	owner	m f 1
232	Simpson, Robert J.	j	pt 6, pt 8.	9, 8	owner	m f 1
231	Simpson, Samuel		pt 6, pt 8.	9, 8	owner	m f 1
81	Sly, Alexander		pt 4	7.	owner	m f 1
110	Sly, Lorenzo D.		pt 12	7.	owner	m f 2
111	Sly, Runa.		s e 1/2 12.	7.	owner	m f 2
142	Snider, Robert		pt 12	7.	tenant	m f 2
246	Somerville, Thomas		pts 11, 12, 11, 10	9, 10	o s s 3	m f 7
225	Somerville, William		w 1/2 11, pt 10	9.	owner	m f 7
208	Stafford, Wealey		w 1/2 7	8.	tenant	m f 1
74	Stanley, Robert.		pt 9	6.	tenant	m f 2
169	Stevenson, Samuel.		n e pt 8.	7.	owner	m f 1

POLLING SUB-DIVISION No. 1.

No. on Roll	NAME.	Juror	LOT.	Concession or Street.		P.O.A.
270	Sweet, Allan H.	j	pt 13, pts 13, 11	8, 9 Leeds	owner	m f 6
271	Sweet, Amos T.	j	pt 13, pts 13, 11	8, 9	owner	m f 6
70	Smith, William	j	v 9, 12, 26, pt 8	7	tenant	m f 1
66	Tate, Robert	j	pt 4	7	owner	m f 1
268	Wills, Edward		pt 12	8	o s s 3	m f 7
50	Williams, W. W.	j	v 11, 27	7	owner	m f 1
196	Willis, John	j	pts 9, 10	9	owner	m f 1
197	Willis, Henry	j	pts 9, 10	9	son	m f 1
247	Willis, William J.	j	pts 10, 11, 12	9	t s s 3	m f 7
71	Willis, Luke		v 12, 17, 18, 20, 21	7	owner	m f 1
128	White, Rev. G. S.		pt 4	7	owner	m f 1
252	Wright, Thomas	j	pt 12	6	owner	m f 0
55	Young, Abraham		vil 5	7	owner	m f 1
127	Young, F. W.	j	v 8	7	owner	m f 1

PART II.—Persons Entitled to Vote at Municipal Elections Only.

79	Gilbert, Susan		pts 3, 4	7	owner	1
86	Haskins, Mary L.		v 14, pt 12	7	owner	1
134	Johnson, Ann		v 15, 23	7	owner	1
83	Johnson, Ann		pt 4	7	owner	1
25	Kyle, Mary A.		pts 7, 8	7	owner	1
266	Lillie Amanda		pts 12, 13	8	o s s 3	1
7	Moore, Nancy		pt 1	6	owner	1
93	Moulton, Mary A.		vil 18	7	owner	1
141	Mullin, Elizabeth		pt 12	7	owner	2
106	McKinley, Sarah A.		pt 11	7	owner	2
94	Palmer, Adeline		vil 2, 4	7	owner	9
144	Shook, Adeline		pt 12	7	owner	1
269	Sweet, Clarissa		pts 13, 13, 11	8, 9	owner	6

POLLING SUB-DIVISION No. 1.

PART III.—Persons Entitled to Vote at Elections to the Legislative Assembly Only.

No. on Roll	NAME	Lot	Concession or Street.	P.O.
238	Howard, N. H.	pt 7	9 Leeds	m f 7
368	Hughea, Robert	pt 9	7	m f 1
369	Moore, James	pt 1	6	m f 1
126	McGuire, James	pt 4	7	m f 1
367	Patterson, David	pt 3	7	m f 1
29	Seabrook, Richard	pts 6, 6	7, 6	m f 1
371	Shook, Andrew	pt 16	9	m f 6
370	Shook, Hiram	pt 15	9	m f 6

'VOTERS' LIST, 1893.

MUNICIPALITY OF REAR OF LEEDS AND LANSDOWNE

SCHEDULE OF POST OFFICES:

1 Bealey's Bay,	7 Morton,	13 Fort Hope,	20 Kingston,	27 Elgin,
2 Berryton,	8 Chirston,	14 Phillpville,	21 Lansdowne,	28 Forfar,
3 Warburton,	9 Gananoque,	15 Marble Rock,	22 Oak Leaf,	29 Toledo,
4 Ellersville,	10 Athens,	16 Sand Bay,	23 Boise City, U.S.A.	30 Long Point
5 Lyndhurst,	11 Tilly,	17 Montreal,	24 Brockville,	31 Outlet
6 Sweet's Corners	12 Delta,	18 Soperton,	26 New York, U.S.A.	

Polling Sub-Division No. 2.—Comprising Lots 20 to 24, inclusive, in the Sixth Concession of Leeds; Lots 13 to 24 in the Seventh Concession of Leeds; front one-fourth Lot 15 and Lots 16 to 24, inclusive, in the Eighth Concession of Leeds; also the whole of Seventh and Eighth Concessions of Lansdowne; and also Lots Nos. 8 to 24, inclusive, in the Ninth Concession of Lansdowne.

PART I.—Persons Entitled to Vote at Both Municipal Elections and Elections to the Legislative Assembly

No. on Roll	NAME.	Juror	LOT.	Concession or Street.	owner	P.O.A
115	Argue, Arthur	j	17, pt 16, 17	7, 8 Leeds	owner	m f 4
404	Bevins, H. H		pt 2	7 Lansdowne	owner	m f 30
308	Bevins, Ira		pt 2	7	owner	m f 30
401	Bevins, Joseph		pt 3	7	oc	m f 30
399	Bevins, Timothy		pt 2	7	f son	m f 30
454	Bevins, Timothy R.		n e 1/2 10	8	owner	m f 30
435	Bevins, Tobias		pts 10, 9	8, 9	owner	m f 30
436	Bevins, William R.		pts 10, 9	8, 9	owner	m f 30
255	Blair James	j	16, pt 15, pt 15	8 Leeds	owner	m f 4
383	Bradley, George, jr.	j	pts 13, 14, 16, 17	7, 8, 9 Lans.	owner	m f 31
124	Bracken, George	j	e 1/2 14, 15	7 Leeds	o s s 1	m f 4
149	Bracken, John		e 1/2 14, 15, pt 24, 23	7	o s s 1	m f 4
123	Bracken, William F.	j	w 1/2 14, pts 21, 24	7	o s s 1	m f 4
384	Bradley, George, sr.		r pt 18, pts 16, 17	7, 8, 9 Lans.	owner	m f 31
412	Bradley, Thomas		r pt 11	8	owner	m f 21
395	Bryan, Arthur		e 1/2 6	7	owner	m f 30
454	Bryan, Edward	j	pt A	8	owner	m f 5
453	Bryan, John R.	j	pt A	8	owner	m f 5
452	Bryan, John		pt A	8	owner	m f 5
396	Bryan, William	j	e 1/2 6	7	oc	m f 30
253	Bryan, William P.		pt 24, pt 24	8, 9 Leeds	o s s 3	m f 5
254	Bryan, William J.	j	pt 24, pt 24	8, 9	o s s 3	m f 5
455	Bryan, Thomas B.	j	pt A	8 Lansdowne	owner	m f 5
379	Burns, Edward		pt 8	7	tenant	m f 31
150	Cain, Delbert		pt 14	7 Leeds	tenant	m f 4
125	Chapman, Alva B.	j	w 1/2 A	7 Lansdowne	o s s 1	m f 1
372	Chapman, Charles		w 1/2 A	7	owner	m f 4
420	Cowan, John		f 1/2 11	8	owner	m f 21
467	Cresler, William		pts 22, 23, 24	8	owner	m f 3
266	Dillon, Andrew		w 1/2 20	8 Leeds	f son	m f 4

POLLING SUB-DIVISION No. 1

No. on Roll	NAME	LOT	Concession or Street		P. O. A
152	Dillon, Benjamin	w 1/2 21, pt 18	8 Leeds	owner	m f 4
186	Dillon, John	pts 22, 23	8	owner	m f 4
206	Dillon, John, jr.	w 1/2 21	8	son	m f 4
202	Dillon, Robert	w 1/2 20	8	owner	m f 4
205	Dugald, Louis	w 1/2 21	8	tenant	m f 4
417	Earl, Allan N	pts 19, 20	8 Lansdowne	owner	m f 3
156	Ellis, George	w 1/2 19, pt 16, 20	8, 7 Leeds	ass 1, 3	m f 4
157	Ellis, Thomas J.	w 1/2 19, pt 16, 20	8, 7	ass 1	m f 4
158	Ellis, George, jr.	w 1/2 19, pt 16, 20	8, 7	son	m f 4
410	Fair, John	e 1/2 9	7 Lansdowne	owner	m f 3
411	Finley, Stephen	pt 9	7	owner	m f 3
381	Fooday, James	e 1/2 20, 21	8	owner	m f 31
380	Fooday, Michael	pts 12, 13, 14	7	owner	m f 31
394	Fooday, Patrick	pts 11, 12	7	owner	m f 31
44	Free, James	r pt 21	6 Leeds	owner	m f 16
400	Gananoque W. Power Co	pt 16, 3, 2	8, 7 Lansdowne	owner	m f 9
43	Goff, John	pts 21, 22	6 Leeds	owner	m f 16
390	Gokoy, Charles	17, 18	7 Lansdowne	oc	m f 3
198	Green, Robert J.	a e pt 22	8 Leeds	owner	m f 4
199	Griffin, William D.	a e pt 22	8 Leeds	owner	m f 4
421	Hall, Stephen	f 1/2 13	8 Lansdowne	owner	m f 31
376	Heaslip, Samuel	pt 8	7	owner	m f 16
39	Herbison, Benjamin	23, pt 24	6 Leeds	owner	m f 16
40	Herbison, David	23, pt 24	6	owner	m f 16
41	Herbison, Robert	23, pt 24	6	son	m f 16
44	Horton, James	n e 1/2 13	8 Lansdowne	owner	m f 21
416	Johnson, Samuel	n w 1/2 13	8	owner	m f 21
457	Kelsey, Benedict	pts 1 and A	8	oc	m f 5
462	Kelsey, Benjamin	e 1/2 10, w 1/2 10	9	oc	m f 30
461	Kelsey, James	e 1/2 10, w 1/2 10	9	owner	m f 30
456	Kelsey, John	pts 1 and A	8	owner	m f 5
463	Kelsey, Samuel	e 1/2 10, w 1/2 10	9	owner	m f 30
709	Kelsey, Howard	pts 22, 23	9	owner	m f 8
501	Kelsey, Omar	14	9	owner	m f 5
256	Keany, Thomas	pt 15	7 Leeds	oc	m f 4
437	Killenbeck, Britton	pt 8	8 Lansdowne	tenant	m f 30
267	Killenbeck, John	pt 24, a e 1/2 24	8 Leeds	oc	m f 30
716	Kincaid, L.	pt 22, 23	9 Lansdowne	owner	m f 20
706	King, Lewis	pt 23	9	owner	m f 10
42	Lamson, Allan	e 1/2 22	8 Leeds	owner	m f 16
480	Larose, Isaac	f 1/2 12, 13	9 Lansdowne	owner	m f 5
159	Leadbeater, John	r pt, e 1/2 20	7 Leeds	owner	m f 4

POLLING SUB-DIVISION No. 2.

P.O.A.		No. on Roll	NAME.	LOT.	Concession or Street.	P.O.A.	
owner	m f 4	164	Leadbeater, Philip	pt 16, 16	7	owner	m f 4
owner	m f 4	180	Leadbeater, William	e 1/2 10	8	owner	m f 4
owner	m f 4	465	Lee, Charles A.	pt 1	7 Lansdowne	owner	m f 30
owner	m f 4	397	Lee, George W.	pt 1, pt 1	8, 7	owner	m f 30
tenant	m f 4	161	Levingston, George	n e 1/2 19	7 Leeds	owner	m f 4
		162	Levingston, William	n e 1/2 19	7	ce	m f 4
		160	Levingston, John	pt w 1/2 19	8	owner	m f 4
		70	Leadbeater, Albert	w 1/2 18	7	ce s 1	m f 1
		712	Mitchell, R.	pts 21, 22	8, 9 Lans	owner	m f 20
		387	Moorhead, James	15, 16, pt 17	7	owner	m f 31
		440	Moorhead, John	pts 7, 6, 9, 5	8, 9	ce s 3	m f 30
owner	m f 3	441	Moorhead, William J.	pts 7, 6, 9, 5	8, 9	ce s 3	m f 30
owner	m f 3	442	Moorhead, Joseph T.	pts 7, 6, 9, 5	8, 9	ce s 3	m f 30
owner	m f 31	415	Moorhead, Thomas	pt 14	8	owner	m f 21
owner	m f 31	178	McConnell, Thomas	pt 22, 17, pt 9	7, 8, Le, 8 La.	owner	m f 4
owner	m f 31	179	McConnell, Thomas J.	pt 22, 17, pt 9	7, 8, Le, 8 La.	owner	m f 4
owner	m f 16	393	McEvoy, James	f 1/2 10	7 Lansdowne	owner	m f 31
		190	McMillan, James	pt 22, pts 21, 18, 19	7, 8 Leeds	owner	m f 4
		191	McMillan, Thomas	pt 22, pts 21, 18	7, 8	owner	m f 4
owner	m f 9						
owner	m f 16						
	m f 3						
owner	m f 4	428	O'Connor, Charles	w 1/2 2, e 1/2 2	8 Lansdowne	owner	m f 30
owner	m f 4	377	O'Grady, Francis	f pt 11, pt 9	7	owner	m f 31
owner	m f 4	378	O'Grady, Patrick	pt 8	7	owner	m f 31
owner	m f 31	432	Perry, Harvey	pt 8	8	owner	m f 30
owner	m f 16	448	Perry, David	pt 8	8	owner	m f 30
owner	m f 16	438	Perry, William	pt 7	8	owner	m f 30
owner	m f 16	722	Petrie, A.	pt 21	8	owner	m f 9
son	m f 16	207	Pieros, William H.	e 1/2 21	8 Leeds	owner	m f 4
owner	m f 21	426	Plunkett, John	pts 7, 8, 9	8 Lansdowne	owner	m f 30
		146	Pope, George	pt 13	7 Leeds	owner	m f 4
		147	Pope, James	pt 13	7	ce	m f 4
owner	m f 21	114	Pownell, John	pt 16	7	owner	m f 4
		154	Pritchard, Charles	pts 18 and 19	8, 7	owner	m f 4
	m f 5						
	ce 1						
owner	m f 30	413	Rath, Charles	pt 11	8 Lansdowne	owner	m f 21
owner	m f 5	391	Reed, Duncan	r 1/2 14	7	owner	m f 31
owner	m f 30	382	Reed, David	e 1/2 15	8	owner	m f 31
owner	m f 8	385	Reed, George	pt 10	7	owner	m f 31
owner	m f 5	388	Reed, John	pt 10	7	ce	m f 31
	m f 4	187	Richardson, William	pt 8	8	owner	m f 25
tenant	m f 30	484	Running, Hugh	pts 19, 18, 17	8, 9	owner	m f 31
	m f 30	485	Running, Josiah	pts 19, 18, 17	8, 9	owner	m f 31
owner	m f 25	489	Running, Joseph	s e 1/2 14, f 1/2 16	8	ce & t	m f 31
owner	m f 10	432	Running, Robert J.	s w 1/2 14	8	owner	m f 31
		483	Running, Samuel	pts 18, 17, 18, 15	8 Le, 8 La	owner	m f 32
		480	Running, William	pts 17, 18, 15	8, 9 Lansdowne	ce	m f 32
owner	m f 16	482	Running, William	pts 20, 22, 23, 24	8	owner	m f 31
owner	m f 5	481	Running, William J.	n w 1/2 15		owner	m f 31
owner	m f 4	480	Reed, J. C.	n e 1/2 5		owner	m f 9

Roll	NAME	LOT	Concession or Street	P.O.A
450	Shaw, Robert	pts 12, 13, 8	oc & o	m f 30
431	Shook, Noah	pt a	owner	m f 30
445	Simmonds, William	e pt 5	owner	m f 30
458	Singleton, John H.	pts a, 12, 3, 23	9 La, 8 Le	o s s 3 m f 5
459	Singleton, William J.	pts a, 12, 3	9 La, 8 Le	owner m f 5
423	Slack, Arthur	8, 9	8 Lansdowne	owner m f 30
402	Slack, Benjamin	7, 6	7	owner m f 30
403	Slack, Frank	7, 6	7	owner m f 30
376	Slack, George	f 6, 4	7	owner m f 16
373	Slack, Henry	pts 5, 6	7	owner m f 16
289	Slack, John H.	pts 11, 12, 19, 17, 24	7	owner m f 31
424	Slack, John T.	pts 6, 7	8	owner m f 30
374	Slack, Warren	pts 5, 6	7	owner m f 16
439	Slack, William	pt 7	8	oc m f 30
418	Sliter, Alexander	12	8	owner m f 3
112	Sly, Benjamin	a w 13	7 Leeds	owner m f 2
113	Sly, Miron	a e 13	7	owner m f 2
	Snider, William J.	pt 24	7	tenant m f 4
201	Sterling, Alexander	pt e 19	8	owner m f 4
400	Sterry, George	f pt 8, w 1	9, 7 Lans	owner m f 30
382	Sullivan, Patrick	a e pt 15, pt 12	7	owner m f 31
449	Taylor, Jonathan	pts 12, 13	9	owner m f 30
451	Thurston, Frank	pt a	9	owner m f 5
427	Townsend, David	e 3	8	owner m f 30
446	Townsend, James	pt 4	8	owner m f 30
163	Tye, Richard	pts 24, 23	7 Leeds	tenant m f 4
250	Tye, Thomas, sr	pts 24, 22, 23, pt 23	9, 8	o s s 3 m f 4
251	Tye, Thomas, jr	pts 24, 22, 23, pt 23	9, 8	o s s 3 m f 4
447	Townsend, Richard	pt 4	8 Lansdowne	owner m f 30
38	Vanorman, Daniel	j r pt 24	6 Leeds	owner m f 16
388	Voodry, Edward	pts 17, 15, 6	7 Lansdowne	tenant m f 31
443	Warren, William, sr	r 4, w 5, pt 6	8 Lansdowne	owner m f 30
444	Warren, William, jr	r 4, w 5, pt 5	8	oc m f 30
407	Webster, William A.	cen pt 12	7	owner m f 20
204	Wilson, John	e 20	8 Leeds	owner m f 4
713	White, George P.	pts 22, 23	9 Lansdowne	owner m f 10
406	White, Robert	pts 10	7	owner m f 11
704	Wiltse, Coler	pt 23	9	owner m f 10
148	Willoughby, John	pt 13	7 Leeds	owner m f 4
409	Young, Thomas	22, 23	7 Lansdowne	owner 3

P.O.A

oc & o m f 30
 owner m f 30
 owner m f 30
 o s s 3 m f 5
 owner m f 5
 owner m f 30
 owner m f 30
 owner m f 30
 owner m f 16
 owner m f 16
 owner m f 31
 owner m f 30
 owner m f 16
 oc m f 30
 owner m f 3
 owner m f 2
 owner m f 2
 tenant m f 4
 owner m f 4
 owner m f 30
 owner m f 31

 owner m f 30
 owner m f 5
 owner m f 30
 owner m f 30
 tenant m f 4
 o s s 3 m f 4
 o s s 3 m f 4
 owner m f 30

 owner m f 16
 tenant m f 31

 owner m f 30
 oc m f 30
 owner m f 20
 owner m f 4
 owner m f 10
 owner m f 11
 owner m f 10
 owner m f 4

 owner 3

P.O.A

owner 4
 da owner 30
 owner 4
 e owner 30

 owner 30
 owner 30

 owner 30

0
0

Legend

21 Dec 93

Grant for revision of list - S.P.M.
Applⁿ of William W. Richardson and John
H. Richardson to be put on as owners
of part of lot 8 in 8th Con; deed
- Polling out no 2. part 2, only -

Granted -

William Scott. P. 5 no 3. parts 14 & 15
in 10th Con; deed - part 1, O. & M. 7.

Granted -

Strike off -

Wright Thomas ^{page 5} - polling Sub no. 1 part 1
& part ^{part 1 of} P. 5 no 3₁ - lot 14 no 9. O. & M. 7. ~~part~~

Granted

No. on Roll	NAM
-------------------	-----

450	Shaw, Robert
431	Shook, Noah
445	Simmonds, W
458	Singleton, Jo
459	Singleton, W
423	Slack, Arthur
402	Slack, Benja
403	Slack, Frank
375	Slack, George
373	Slack, Henry
289	Slack, John I
424	Slack, John T
374	Slack, Warre
439	Slack, Willia
418	Sliter, Alexan
112	Sly, Benjamin
113	Sly, Miron .
151	Snider, Willia
201	Sterling, Ale
468	Sterry, Geor
382	Sullivan, Pat

449	Taylor, Jona
451	Thurston, Fr
427	Townsend, D
446	Townsend, J
163	Tye, Richard
250	Tye, Thomas
251	Tye, Thomas
447	Townsend, R

38	Vanorman, D
388	Woodry, Edw

443	Warren, Wil
444	Warren, Wil
407	Webster, Wi
204	Wilson, John
713	White, Geor
408	White, Robe
704	Wiltzie, Cole
148	Willoughby,

409	Young, Thon
-----	-------------

PART II.—Persons Entitled to Vote at Municipal Elections Only.

No. on Roll	NAME	Jurors	LOT.	Concession or Street.	—	P.O.A.
200	Bass, Eleanor	f 1/2	23	8 Leeds	owner	4
405	Bolton, Sophroma	pts a, 1,	23	7 La, 7 Leeds	owner	30
155	Brown, Sarah	w 1/2	19	7 Leeds	owner	4
425	Burns, Sarah Ann	w 1/2	3	8 Lansdowne	owner	30
429	O'Connor, Annie	w 1/2 2, e 1/2	2	8	owner	30
430	O'Connor, Ellen	w 1/2 2, e 1/2	2	8	owner	30
433	Tye, Elizabeth	pt 2		8	owner	30

Richardson William W. Pt 8. 8. 0
Richardson John 0

VOTERS' LIST, 1893.

MUNICIPALITY OF REAR OF LEEDS AND LANSDOWNE

SCHEDULE OF POST OFFICES:

1 Seely's Bay,	7 Morton,	13 Fort Hope,	20 Kingston,	27 Elgin,
2 Berryton,	8 Charleston,	14 Phillipaville,	21 Lansdowne,	28 Forfar,
3 Warburton;	9 Gananoque,	15 Marble Rock,	22 Oak Leaf,	29 Toledo,
4 Ellsville,	10 Athens,	16 Sand Bay,	23 Boisia City, U.S.A.,	30 Long Point
5 Lyndhurst,	11 Tilly,	17 Montreal,	25 Brockville,	31 Outlet.
6 Sweet's Corners	12 Delta,	18 Soperton,	26 New York, U.S.A.	

Polling Sub-Division No. 3.—Comprising Lots Nos. 13 and 14 and rear three-quarter 15, Concession 8, Leeds; Lots 13 to 24, inclusive, Concession 9, Leeds; the whole of Concession 10 and 11, Leeds; Lots A to 7 inclusive, Concession 9, Lansdowne; Lots A to 12, inclusive, Concession 10, Lansdowne; also Lots A to 6 inclusive, Concession 11, Lansdowne; and Lots A to 3 inclusive, Concession 12, Lansdowne.

PART I.—Persons Entitled to Vote at Both Municipal Elections and Elections to the Legislative Assembly

No. on Roll	NAME	Juror	LOT	Concession or Street		P.O.A.
333	Beerman, Samuel	j	w 23	11 Leeds	owner	m f 5
490	Berney, James	v	10, 11	10 Lans	owner	m f 5
329	Berney, William	pt	23	11 Leeds	tenant	m f 5
314	Berry, George	pt	20	10	owner	m f 5
315	Berry, Thomas	w	and r 20	10	owner	m f 6
316	Berry, William	w	and r 20	10	owner	m f 6
272	Brown, Anson	e	12, pt 15, r 15	9, 8	o s s 1	m f 7
273	Brown, Benjamin	e	12, pt 15, r 15	9, 8	o s s 1	m f 7
263	Brown, Charles	pt	13, pt 13	9, 8	owner	m f 7
280	Brown, Francis B.	pt	15	9	owner	m f 6
264	Brown, Henry	pt	13, pt 13	9, 8	owner	m f 7
265	Brown, William	pt	13, pt 13	9, 8	owner	m f 7
253	Bryan, William P.	r	24, pt 24	8, 9	o s s 2	m f 5
234	Bryan, William J.	r	24, pt 24	8, 9	o s s 2	m f 5
167	Bracken, Ephraim M.		12, 13	10 Lans	o s s 1	m f 1
249	Byers, William T.	pt	3	9 Leeds	oc	m f 5
117	Bowen, G. H.	e	14	8	o s s 1	m f 1
294	Chapman, George C.	j	r 17, r 16	9	owner	m f 6
295	Chapman, George H.	j	r 17, r 16	9	owner	m f 6
528	Chapman, John G.	j	pt v 23	10 Lans	owner	m f 5
508	Charlton, George	v	65	10	oc	m f 5
309	Chase, Lewis	n	w pt 22	10 Leeds	owner	m f 5
699	Cheetham, Robert	v	53	10 Lans	owner	m f 5
274	Church, Graham	j	pt 20, pt 20	9, 10 Leeds	owner	m f 6
339	Coon, Abraham	pt	20	11	owner	m f 7
311	Coon, Leonard	cen	pt 20	10	tenant	m f 6
532	Copeland, Joel	v	29	10 Lans	owner	m f 12
526	Copeland, R. W.	j	pt v 1, pt 6, 20 & o. p.	10 La, 11 Le	owner	m f 5
562	Cooper, John	pts	1, 2	10 Lans	tenant	m f 5
313	Day, Samuel	j	pts 20, 21	10 Leeds	tenant	m f 6
542	Danby, Edward A.	j	pt v 23	10 Lans	owner	m f 5

POLLING SUB-DIVISION No. 3

LANSDOWNNE

No. on Roll	NAME	LOT.	Concession or Street.		P.O.A.
554	Danby Joseph	pt A pt 1	11	owner	m f 5
555	Danby, Wallace B	pt A pt 1	11	owner	m f 5
503	Dial, A. C	v 49	10	owner	m f 5
310	Dunn, William	cen 21	10 Leeds	owner	m f 6
287	Earl, Allan	pt 18	10	owner	m f 6
358	Earl Robert	pt 14	9	owner	m f 6
346	Eaton, Cyrus	pts 12, 13	8, 9	o s s 1	m f 7
347	Eaton, Cephremus	pts 12, 13	8, 9	o s s 1	m f 7
348	Eaton, James	pts 12, 13	8, 9	o s s 1	m f 7
349	Eaton, Oliver	cen 16	9	owner	m f 7
365	Edgers, Eugene	pts 15, 16, 17	11	tenant	m f 7
156	Ellis, George	v 20	10 Lans	o s s 1, 2	m f 4
585	Eyre, Matthew H	f 4	11	owner	m f 5
278	Galway, Joseph	f 18	9 Leeds	tenant	m f 6
292	Galway, Wesley	16	10	owner	m f 6
291	Galway, William, sr	16	10	owner	m f 6
293	Galway, William, jr	16	10	owner	m f 6
362	Gamble, David	s w pt 13	10	owner	m f 7
245	Gamble, James	n w 13	10	owner	m f 7
539	Gibson, George	n e 1/2 5, r 1/2 6	10 Lans	f son	m f 5
538	Gibson, John	n e 1/2 5, r 1/2 6	10	owner	m f 5
613	Gilfillan, Charles	r pt 6	11	owner	m f 5
536	Gilbert, Franklin	v 61	10	owner	m f 5
491	Green, David W	pt v 11, 12 & o. prop.	10	owner	m f 5
289	Green, Samuel C	17	10 Leeds	owner	m f 6
290	Green, Richard G	17	10	owner	m f 6
521	Halliday, Alvin	pt 1	10 Lans	owner	m f 5
519	Harvey, Richard	v 30	10	tenant	m f 5
291	Hicock, John W	n w 14	8 Leeds	owner	m f 6
282	Hicock, Wallace W	f 14 pt 15	9	owner	m f 6
529	Hunkius, James	pt v 26	10 Lans	owner	m f 5
497	Hollister, Willis	vil 86	10	owner	m f 5
267	Hutcheon, William	pts 13, 12	8 Leeds	t s s 1	m f 1
698	Hudson, Joseph	e 1/2 8	10 Lans	owner	m f 5
584	Jackson, Isaac	pts 5, 6	11	owner	m f 5
571	Jackson, Tiba	pts 6, 5	11	owner	m f 5
221	Johnson, Caleb	pts 24, 1	9, 10	owner	m f 6
243	Johnson, Thomas	pt. 24, pt 24	9, 10	owner	m f 6
244	Johnson, William D	pt 24, pt 24	9, 10	f son	m f 6
498	Johnson, Wellington	v 22, pt 5, pt A	10, 12	o s s 4	m f 5
184	Jamieson, Samuel	e 1/2 14	8 Leeds	tenant	m f 6
185	Jamieson, William H	e 1/2 14	8	tenant	m f 6
326	Kelsey, Richard	pt 21	11	tenant	m f 5
561	Kendrick, Albert	pt 1, pt 2	11 Lans	owner	m f 5
558	Kendrick, Edgar L	pt 2, gore 3	11, 12	f son	m f 5
559	Kendrick, Peter	pt 2	11	owner	m f 5

27 Elgin,
28 Forfar,
29 Toledo,
30 Long Point
31 Outlet.

14 and rear three
Leeds; the whole
Lansdownne; Lots A
ve, Concession 11,

e Legislative Assembly

owner m f 5
owner m f 5
tenant m f 5
owner m f 5
owner m f 6
owner m f 6
o s s 1 m f 7
o s s 1 m f 7
owner m f 7
owner m f 6
owner m f 7
owner m f 7
o s s 2 m f 5
o s s 2 m f 5
o s s 1 m f 1
oc m f 5
oss 1 m f 1
owner m f 6
owner m f 6
owner m f 5
oc m f 5
owner m f 5
owner m f 5
owner m f 6
owner m f 6
owner m f 7
owner m f 6
tenant m f 6
owner m f 12
owner m f 5
tenant m f 5
tenant m f 6
owner m f 5

No. on Roll	NAME.	Juro	LOT.	Concession or Street.		P.O.A.
557	Kendrick, William G	j	pt 2 g 3	11, 12 Lans.	owner	m f 5
697	Kincaid, George O		10.	10.	owner	m f 10
320	Kirkland, John	j	r pt 13, w 18	10, 12 Leeds	owner	m f 5
492	Lamb, Charles L		v 67, 68, 71, 72	10 Lansdowne	owner	m f 10
275	Lake, Skiler	j	n w 1 20	9 Leeds	owner	m f 6
475	Latimer, George		r pt 4	9 Lansdowne	owner	m f 5
524	Love, A. J.	j	pt 1	10.	owner	m f 5
531	Mackay, J. H. S		pt v 1, v 29	10.	tenant	m f 5
299	Main, Allan S	j	w 1 19, s e 1 19	10 Leeds	owner	m f 6
300	Main, Edward T		w 1 19, s e 1 19	10.	owner	m f 6
345	Manual, David		pt 13, 14	10.	owner	m f 2
516	Metcalf, Charles		v 36, 50, 78	10 Lans	owner	m f 27
517	Metcalf, W. H.		v 78, 36, 50	10.	owner	m f 5
261	Merrill, Thomas P.	j	pt 13	8 Leeds	owner	m f 6
308	Middleton, Servetus	j	f 1 and n e 1 22	10.	owner	m f 5
551	Moore, Frederick		pts 3, 4, w 1 8	11, 10 Lans	owner	m f 5
553	Moore, Joseph		pts 1 A	11	owner	m f 5
552	Moore, Mark E.	j	pts 3, 4, w 1 8	11 and 10	owner	m f 5
494	Moore, Rev. William		pt 3	10.	owner	m f 5
440	Moorhead, John		r pt 7, pts 6, 7, 9, 5	8, 9	o s s 2	m f 30
441	Moorhead, William J		r pt 7, pts 6, 7, 9, 5	8, 9	o s s 2	m f 30
442	Moorhead, Joseph T.		r pt 7, pts 6, 7, 9, 5	8, 9	o s s 2	m f 30
284	Mustard, Archibald	j	cen 16	9 Leeds	owner	m f 6
285	Mustard, Theodore		cen 16	9	owner	m f 6
241	Mustard, William	j	r 1 22	9	owner	m f 6
242	Mustard, E.		r 1 22	9	f son	m f 6
279	McArdle, John		f 1 17	9	owner	m f 6
337	McMachen, James		n w cor 21	11	owner	m f 5
342	McMachen, John		w 1 and n e 1 19	11	owner	m f 5
343	McMachen, George		w 1 and n e 1 19	11	tenant	m f 5
344	McMachen, Jonah	j	w 1 and n e 1 19	11	tenant	m f 5
344a	McMachen, David W		w 1 and n e 1 19	11	f son	m f 5
335	Niblock, Christie	j	pts 21, 22	11	owner	m f 5
334	Niblock, Edgar		s e pt 22	11	owner	m f 5
288	Niblock, John	j	pt 18	10.	owner	m f 6
222	Niblock, Samuel		r 1 23	9	owner	m f 6
502	Nixon, John		v 102	10 Lans	owner	m f 5
277	Nuttall, Robert		v 90, f 1 18	10 La, 10 Le	owner	m f 5
355	Parker, William E	j	s e 1 14	10 Leeds	tenant	m f 6
537	Pennock, Sterling		v 61	10 Lans	tenant	m f 5
297	Rathwell, Samuel		pt 15	10 Leeds	oc	m f 6
296	Rhodes, Otis		pt 15	10	owner	m f 5
353	Rhodes, Tyrus H	j	pt 15, pt 11	10, 11	owner	m f 6
514	Roddick, John E		v 19, 81, 82, 83, 34	10 Lans	owner	m f 5
513	Roddick, James		v 19, 81, 82, 83, 34	10	owner	m f 5
515	Roddick, George	j	v 19, 81, 82, 83, 34	10	oc	m f 5

POLLING SUB-DIVISION No. 3.

		No. on Roll	NAME.	JUROR	LOT.	Concession or Street.			P.O.A.
owner	m f	5	530 Roddick, John	j	8 v 9, 10, 31, 32, 33, 2	10 Lansdowne	owner	m f	5
owner	m f	10	504 Roddick, Robert		cen 1, 2, pts 2, 3	10	owner	m f	13
owner	m f	5	474 Ross, Thomas	j	pts 1	9	tenant	m f	5
owner	m f	10	317 Scott, Andrew		pt 14	10 Leeds	owner	m f	7
owner	m f	6	319 Scott, Robert		pts 14, 15	10	owner	m f	7
owner	m f	5	351 Sherwood, Thomas		r pt 15	9	oc	m f	6
owner	m f	5	546 Sheffield, Christopher		pts 5, 3, 4, 5	10, 9 Lans	owner	m f	5
owner	m f	5	545 Sheffield, Francis B.		v 84, 14 pts 1, 2, 3, 4, 5	10, 9	owner	m f	5
tenant	m f	5	480 Sheffield, Richard L.		pts 1, 2, 3	10, 9	owner	m f	5
owner	m f	6	323 Sheffield, Thomas R.		pts 19, 19	19 Leeds	owner	m f	5
owner	m f	6	478 Sheffield, William		pts 1, 2, 3, 4, 6	10 Lans	owner	m f	5
owner	m f	7	479 Sheffield, William C.		pts 1, 2, 3, 4, 6	10	f son	m f	5
owner	m f	27	460 Sheldon, Alexander		pt 1	9	owner	m f	6
owner	m f	5	283 Shook, Norton		f 16	9 Leeds	owner	m f	6
owner	m f	6	143 Shook, Henry		s w 14	8	owner	m f	1
owner	m f	6	497 Singleton, Homer		v 101, s e 12	10, 11 Lans	owner	m f	5
owner	m f	5	495 Singleton, John, sr		v 99, 100	10	owner	m f	5
owner	m f	5	477 Singleton, John, jr		pts 2, 1, 6	9	owner	m f	5
owner	m f	5	252 Singleton, Richard		pt f 24, pt 23	9, 8 Leeds	owner	m f	5
owner	m f	5	304 Sliter, Alonzo		pts 15, 16, 17	11	owner	m f	7
owner	m f	6	312 Sliter, Ernestus C.		pts 20, 21	10	owner	m f	6
o s s 2	m f	30	533 Sliter, Tiba M		v 31, 32	10 Lans	tenant	m f	5
o s s 2	m f	30	541 Sloan, Delbert		se pt 5	11	f son	m f	5
o s s 2	m f	30	540 Sloan, William		se pt 5	11	owner	m f	5
owner	m f	6	489 Sly, Thomas		vil 21	10	owner	m f	5
owner	m f	6	500 Smith, Charles		pt v 26, 27	10	owner	m f	5
owner	m f	6	359 Somerville, James		r pts 11, 12	10 Leeds	owner	m f	7
f son	m f	6	360 Somerville, James N		r pts 11, 12	10	f son	m f	7
owner	m f	6	361 Somerville, Thomas J		r pts 11, 12	10	f son	m f	7
owner	m f	5	246 Somerville, Thomas		pts 41, 12, 11, 10	9, 10	o s s 1	m f	7
owner	m f	5	363 Somerville, William		pts 11, 12, 9, 8	10	owner	m f	7
tenant	m f	5	322 Struthers, Benjamin	j	e 18	11	owner	m f	7
tenant	m f	5	524 Stevens, Adolphus		v 25	10 Lans	tenant	m f	5
f son	m f	5	695 Stevens, George		11	10	owner	m f	5
owner	m f	5	270 Sweet, Amos T.		pts 13, 11	9, 8 Leeds	o s s 1	m f	6
owner	m f	5	271 Sweet, Allan H.	j	pts 13, 11	9, 8	o s s 1	m f	6
owner	m f	6	239 Sweet, Ira		pts 21, 20, 24	9, 10	owner	m f	6
owner	m f	6	240 Sweet, Melvin	j	pts 21, 20, 24	9, 10	owner	m f	6
owner	m f	5	303 Sweet, Merrill C		cen 24	10	owner	m f	5
owner	m f	5	<i>Scott William</i>		<i>14-15</i>	<i>10</i>	<i>O-M 7</i>		
owner	m f	5	499 Thompson, James	j	pt v 23	10 Lans	tenant	m f	5
owner	m f	5	547 Tye, Ansley		73	10	owner	m f	5
tenant	m f	6	471 Tye, Frederick	j	pts A, 4, 5, 6	9, 10	owner	m f	5
tenant	m f	5	470 Tye, John		r 5	9	owner	m f	5
oc	m f	6	472 Tye, Robert E	j	pts 1, 1	9	owner	m f	5
owner	m f	5	473 Tye, Robert G	j	pts 1, 1	9	owner	m f	5
owner	m f	6	250 Tye, Thomas, sr		pts 22, 23, 24	9, 8 Leeds	o s s 2	m f	5
owner	m f	5	251 Tye, Thomas, jr	j	pts 22, 23, 24	9, 8	o s s 2	m f	5
owner	m f	5	468 Tye, William F		pt 1	9 Lans	owner	m f	5
owner	m f	6	488 Warren, Joseph	j	pt 2, v 13, 89	10	owner	m f	5
oc	m f	5	520 Warren, Thomas		v 30	10	owner	m f	5

No. on Roll	NAME.	Juror	LOT.	Concession or Street.		P.O.A.
306	Webster, Edward, sr	j	n w 23	10 Leeds	owner	m f 5
307	Webster, Edward, jr	j	n w 23	10	owner	m f 5
305	Webster, Edward O	j	pts 23, 22	10, 11	owner	m f 5
304	Webster, Thomas	j	pts 23, 22	10, 11	owner	m f 5
223	Webster, William	j	f pt 23	10	owner	m f 6
496	Webster, William	j	v 18, 103, 75	10 Lans	owner	m f 5
476	Weeks, George	j	pts 6, 7	9	owner	m f 5
464	Weeks, Lester	j	pt 2	9	owner	m f 30
332	White, George L	j	pt 23	11 Leeds	owner	m f 5
324	White, Martin	j	pt 21, v 25	10 Le, 10 La	owner	m f 5
357	Wills, Thomas	j	pts 13, 14	10 Leeds	owner	m f 7
268	Wills, Edward	j	pt 24	10	o s s 1	m f 7
358	Wills, William	j	pts 13, 14	10	oc	m f 7
247	Willis, William J	j	pts 10, 11, 12	10, 9	tenant	m f 7
510	Wiltzie, Elisha	j	pts 4, 5, 3, 7	10, 9 Lans	owner	m f 5
523	Wiltzie, Francis	j	v 62	10	oc	m f 5
512	Wiltzie, Joshua	j	pts 4, 5, 3, 7	10, 9	oc	m f 5
511	Wiltzie, William	j	pts 4, 5, 3, 7	10, 9	owner	m f 5
509	Wilson, Edward	j	v 35, 51	10	owner	m f 5
340	Wiltzie, Martin	j	pt 20	11 Leeds	oc	m f 7
302	Wing, Aza	j	pt 24	10	owner	m f 5
328	Wing, Eli	j	pts 23, 24, pt A	11 Le, 10 La	owner	m f 5
325	Wing, Henry	j	see 21, v 85	11 Le, 10 La	o & t	m f 5
301	Wing, James	j	pt 24	10 Leeds	owner	m f 5
543	Wing, Daniel	j	pt A pt 24	10 La, 10 Le	owner	m f 5
544	Wing, Philip	j	pt A pt 24	10 La, 10 Le	owner	m f 5
330	Wing, Lambert	j	pts 23, 24, pt A	10 Le, 10 La	oc	m f 5
331	Wing, Frank	j	pts 23, 24, pt A	10 Le, 10 La	oc	m f 5
534	Witherell, William	j	v 4	10 Lans	owner	m f 5
505	Wood, Alexander	j	v 80, pts 1, 2	10	o & t	m f 5
338	Wood, Chancey	j	cen 20	11 Leeds	owner	m f 5
560	Wood, Robert	j	pts A 2	11 Lans	owner	m f 5
	<i>Wing & Thomas</i>		<i>14</i>	<i>9</i>	<i>O M 7</i>	
493	Young, James	j	v 15, 16	10	owner	m f 5

POLLING SUB-DIVISION NO. 3.

PART II.—Persons Entitled to Vote at Municipal Elections Only.

No. on Roll	NAME.	Lot.	Concession or Street.	owner	P.O.A.
248	Byers, Sarah A.....	pt 3	9 Leeds.....	owner	5
340	Brown, Henrietta.....	pt 21	11.....	owner	7
507	Charlton, Maria.....	v 65	10 Lansdowne	owner	5
341	Earl, Alice.....	pt 20	11 Leeds.....	owner	5
518	Green, Annie.....	v 55, 56, 57, p 1, & o.p.	10 Lansdowne	owner	5
556	Kendrick, Maria.....	n w pt 2, Gore 3.....	11, 12	owner	5
266	Lillie, Amanda.....	pts 12, 13.....	8 Leeds.....	o s s l	1
298	Main, Hester A.....	w 1/2 19, s e 1/2 19.....	10.....	owner	6
336	Niblock, Phoebe.....	pts 21, 22	11.....	owner	5
318	Scott, Ellen.....	pts 14, 15	10.....	owner	7
269	Sweet, Clarissa.....	pts 13, 13, 11.....	8, 9	o s s l	6
276	Struthers, Sophia.....	19, pt 18.....	9.....	owner	6
321	Struthers, Eunice.....	e 1/2 18	11.....	owner	6
506	Webster, Rachel.....	v 66, 73, 74.....	10 Lansdowne	owner	5
354	Wills, Rachel.....	pt 14	10 Leeds.....	owner	6
522	Wiltale, Rebecca.....	v 62	10 Lansdowne	owner	5
527	Wing, Margaret J.....	v 85	10.....	owner	5
327	Wing, Melissa.....	pt 24	10 Leeds.....	owner.....	5

PART III.—Persons Entitled to Vote at Elections to the Legislative Assembly Only.

696	McKenzie, Dugald	v 9	10 Lans..... m f	5
286	Shook, Samuel.....	f 1/2 16	9 Leeds..... m f	6

VOTERS' LIST, 1893.

MUNICIPALITY OF REAR OF LEEDS AND LANSDOWNE

SCHEDULE OF POST OFFICES:

1 Seely's Bay,	7 Morton,	13 Port Hope,	20 Kingston,	27 Elgin,
2 Ferryton,	8 Charleston,	14 Phillipville,	21 Lansdowne,	28 Forfar,
3 Warburton,	9 Gananoque,	15 Marble Rock,	22 Oak Leaf,	29 Toledo,
4 Ellenville,	10 Athens,	16 Sand Bay,	23 Boise City, U.S.A.	30 Long Point,
5 Lyndhurst,	11 Tilly,	17 Montreal,	24 Brookville,	31 Onnet.
6 Sweet's Corners	12 Delia,	18 Soperton,	25 New York, U.S.A.	

polling Sub-Division No. 4.—Comprising Lots 13 to 24, inclusive, in the Tenth Concession of Lansdowne; also Lots 7 to 24, inclusive, in the Eleventh Concession of Lansdowne; also Lots 4 to 24, inclusive, in the Twelfth Concession of Lansdowne; and the whole of the Thirteenth Concession of Lansdowne.

PART I.—Persons Entitled to Vote at Both Municipal Elections and Elections to the Legislative Assembly

No. on Roll	NAME.	LOT.	Concession or Street.	tenant	m	f	P.O.A
659	Andrews, Charles	pt 7	13 Lansdowne	tenant	m	f	18
621	Barlow, Joseph	pts 5, 6	12	owner	m	f	12
568	Beach, Daniel	pt 24	11	owner	m	f	8
708	Beatty, Walter	pt 23	10	owner	m	f	12
591	Best, Edwin	15	11	tenant	m	f	12
716	Beecher, N. H.	pts 22, 23	10	owner	m	f	9
625	Bolan, Francis	e 1/7, w 1/8	12	tenant	m	f	12
598	Boyd, William	22	12	owner	m	f	22
626	Carr, William	n e cor 7	12	owner	m	f	18
638	Chant, Robert	pt 10	12	owner	m	f	18
581	Church, William	w 1/8	11	owner	m	f	5
590	Coon, Augustus	15	11	owner	m	f	27
703	Cornell, Charles	pt 24	10	owner	m	f	25
616	Cornell, Wallace	pt 5	10	tenant	m	f	12
646	Cronekright, Richard	n w 1/5	13	owner	m	f	18
657	Davison, Daniel	pt 7	13	owner	m	f	12
631	Dorman, Jacob	pt 8	12	owner	m	f	12
599	Earl Hilliard	n w pt 23	12, 12, 10	owner	m	f	22
580	Earl, Hilliard	pts 8, 9, 11, w 1/10	11, 12, 10	son	m	f	5
671	Earl, John	cen 2	13	owner	m	f	10
679	Earl, William	f pt D, pt 3	13	owner	m	f	10
579	Earl, William	pts 8, 9, 11, w 1/10	11, 12, 10	owner	m	f	5
680	Earl, Robert J.	f pt D, pt 3	13	owner	m	f	10
681	Earl, William T.	f pt D, pt 3	13	owner	m	f	10
68	Earl, Wellington	f pt D, pt 3	13	owner	m	f	18
672	Erwin, Henry	cen 2	13	tenant	m	f	18
662	Erwin, William	pt 6	13	tenant	m	f	18
663	Finley, William	n e 1/6	13	owner	m	f	18
660	Flood, John	pt 7	13	owner	m	f	18
661	Flood, William	pt 7	13	tenant	m	f	18

POLLING SUB-DIVISION No. 4.

No. on Roll	NAME.	LOT.	Concession or Street.		P.O.A.
560	Foster, John	pt 24	11 Lansdowne.	owner	m f 8
647	Fry, John	pts 9, 10, r 12	13, 12	owner	m f 18
642	Fraeman, Elijah	e 15	12	tenant	m f 18
602	Garrett, George	pts 16, 15	12, 13	tenant	m f 18
670	Gifford, Noah	r pt 3	13	tenant	m f 18
620	Gilbert, Henry	pts 4, 5, 6	12	owner	m f 12
610	Gilbert, Sidney	pts 4, 5	12	owner	m f 12
673	Godkin, George	f pt 13, 13	12, 11	owner	m f 22
572	Godkin, William	f pt 13, 13	12, 11	owner	m f 22
587	Green, Aaron	10	11	owner	m f 22
609	Green, Brock	f 15, s w 14	12	owner	m f 22
607	Green, Ormond	pts 18, 19	12	owner	m f 22
584	Green, Richard J.	17, 16, 17, 16	11, 12, 10	oc & o	m f 22
563	Green, William	17, 16, 17, 16, pts 18, 19	11, 12, 10, 12	owner	m f 22
597	Green, Watson	24	12	owner	m f 8
686	Hamblin, William	w 1 C	13	owner	m f 10
694	Hicks, William	pt 23	10	owner	m f 10
639	Horton, George	pt r 14	12	owner	m f 18
629	Howard, Napoleon	e 18, 4 9	12	owner	m f 12
630	Howard, Wilkie	e 18, w 1 9	12	oc	m f 12
577	Jakes, John	pt 12	12	tenant	m f 22
648	Jarvis, Peter	pts 12, 9, 10, 9	12, 13	tenant	m f 18
589	Johnson, Christopher	18	11	son	m f 22
588	Johnson, George H.	18	11	owner	m f 22
688	Johnson, John E.	r 13, pts 6, 7	12, 13	o & t	m f 18
644	Johnson, Jonathan D.	pts 16, 17, 18, 19	12	owner	m f 18
592	Johnson, Matthew J.	e 120, pt 22	11	owner	m f 22
604	Johnson, Ogle	cen 20	12	owner	m f 22
586	Johnson, Peter	w 1 20	11	owner	m f 22
570	Johnson, Peter F.	w pt 20	12	owner	m f 22
611	Johnson, Richard B.	pts 23, 24, pt 23	11, 12	owner	m f 8
603	Johnson, Thomas F.	e pt 20	12	owner	m f 22
608	Johnson, Walter S.	f 17, 18	12	owner	m f 22
498	Johnson, Wellington	pt 57	12	o s 3	m f 5
668	Judd, Alexander	sept 4	13	owner	m f 18
655	Kendrick, George	pts 8, 6, 2	13, 11	owner	m f 18
654	Kendrick, Uzeyby	pts 8, 6, 2	13, 11	owner	m f 18
650	Knapp, Charles	pt 5	13	owner	m f 18
583	Landon, Adelbert	7	11	tenant	m f 5
582	Landon, Grant	7	11	owner	m f 5
548	Larkin, William	17, 18	10	owner	m f 22
667	Lovering, John	s w pt 4	13	owner	m f 18
586	Maude, Henry	e 1 23	12	owner	m f 22
567	Maude, Robert	f pt 16, r pt 16	12, 11	owner	m f 22

WNE

Point
Tenth
ession of
vne; and

Assembly

P.O.A.

at m f 18

r m f 12

r m f 8

r m f 12

r m f 12

r m f 12

r m f 22

r m f 18

r m f 18

r m f 5

r m f 27

r m f 25

nt m f 12

er m f 18

er m f 12

er m f 12

er m f 22

n m f 5

er m f 10

er m f 10

er m f 5

er m f 10

er m f 10

er m f 18

ant m f 18

er m f 18

er m f 18

ant m f 18

No. on Roll	NAME	Juror	LOT.	Concession, or Street.		P.O.A.
673	Morrison John		pt 2, pt 4	13 Lanadowne	owner	m f 18
674	Morrison Robert J		pt 2, pt 4	13	owner	m f 18
601	Murphy David		21 and 21	12, 11	owner	m f 22
602	Murphy, Charles		21 and 21	12, 11	son	m f 22
600	Murphy, John		21 and 21	12, 11	owner	m f 22
619	McLean, Robert		pt 5	12	owner	m f 18
635	Neff, John H. D.		pt 9	12	owner	m f 12
711	Parish, Watson		pt 24, pts 22, 23	10, 11, 9	owner	m f 10
593	Pierce, Francis		se pt 14, 13	12, 11	owner	m f 22
594	Pierce, William H		se pt 14, 13	12, 11	owner	m f 22
623	Ransom, Simon		o 7, w 8	12	owner	m f 12
624	Ransom, Sterns		o 7, w 8	12	owner	m f 12
574	Reed, James		pt 12, pt 14	12, 10	owner	m f 18
575	Reed, Johnson		pt 12, pt 14	12, 10	son	m f 18
578	Sheffield, George		pts 10, 11, 12	11	owner	m f 5
636	Sheffield, Thomas		pts 10, 11, 12	12, 13	owner	m f 12
649	Sheffield, William J		w 1 and ne pt 8	13	owner	m f 18
605	Sheldon, Francis		o 19	13	owner	m f 22
637	Sheridan, William T.		pts 10, 11, 12	12, 13	oc	m f 12
497	Singleton, Homer		pt 12	11	o s s 3	m f 5
550	Slack, Horace		pts 22, 21, 24	10, 11	owner	m f 8
549	Slack, Israel		pts 22, 21, 24	10, 11	owner	m f 8
601	Stafford, Frederick		pts 16, 15	12, 13	owner	m f 18
603	Smith, Justus		pt 24	11	owner	m f 8
622	Soper, Torrance		w 7	12	owner	m f 12
651	Stafford, Samuel		pt 7	13	owner	m f 18
652	Stafford, William W		pt 7	13	oc	m f 18
675	Stevens, L. vi		r pt 1	13	owner	m f 10
689	Suffel, E. J		r 13, pts 6, 7	12, 13	tenant	m f 18
645	Taber, Robert		r pt 11, pt 12	12	owner	m f 18
646	Taber, Walter		r pt 11, pt 12	12	owner	m f 18
640	Taylor, John T.		pts 15, 14, 11, 12	12, 13	owner	m f 18
634	Thomas, Henry A.		pts 9	12	oc	m f 12
633	Thomas, William H		pts 9	12	owner	m f 12
720	Warrington, —		pt 22	11	owner	m f 17
678	Washburne, William L.		pt 1	13	oc	m f 18
658	Washburne, Luther		pt 7	13	owner	m f 18
677	Washburne, Lewis		pt 1	13	owner	m f 18
687	Washburne, Saxon		se pt 1	13	owner	m f 10
676	Washburne, William		pt 1	13	owner	m f 18
595	Webster, Edward C.		pts A B pts 22, 23	13, 12, 11	owner	m f 10
684	Webster William		pt 3, pts B C	13	o & t	m f 18
683	Webster, Ogle		pts B C	13	owner	m f 10
664	Whaley, Henry		pt 5	13	owner	m f 18

POLLING SUB-DIVISION No. 4.

No. on Roll	NAME.	Jurors	LOT.	Concession or Street		P.O.A.
605	Whaley, Samuel		pt 6	13	son	m f 18
628	White, Edwin		pt 11	13	owner	m f 12
627	Whitmarsh, Alonzo		pt 8, pt 11	12, 13	owner	m f 12
653	Williams, John		pt 7	13	owner	m f 18
565	Williamson, John		16	11	owner	m f 22
506	Williamson, Samuel		16	11	owner	m f 22
618	Wiltse, Christopher		pt 5	12	owner	m f 12
614	Wiltse, Anthony		pts 5, 6	11, 12	owner	m f 5
641	Wiltse, Francis		e 1/2 16	12	owner	m f 10
685	Wright, Abel		pts B C 3	13	tenant	m f 10

PART II--Persons Entitled to Vote at Elections to the Legislative Assembly Only.

690	Brown, Mary		pts 6, 7	13 Lansdowne	owner	18
660	Curtis, Mrs. Guy		r pt 3	13	owner	12
576	Finley, Charissa		pt 12	12	owner	1
632	Howard, Mary		r pt e 1/2 9	12	owner	12
643	Johnson, Jane		pts 17, 16, 18, 19	12	owner	10
615	Mattice, Jane		pt 5	12	owner	12
612	Webster Alice		pt 24, pts 23, 23	11, 12	owner	8
617	Wiltse, Elizabeth		pt 5	12	owner	12

I CERTIFY that the number of Jurors on Assessment Roll of the Township of Rear of Leeds and Lansdowne for the year A. D. 1893, is 378.


JAMES BERNEY, Township Clerk.

I, JAMES BERNEY, Clerk of the Municipality of Rear of Leeds and Lansdowne, in the County of Leeds, do hereby certify that parts one and three of the within list, constitute a correct list for the year 1893, of all persons appearing by the last revised Assessment Roll of the said Municipality, to be entitled to vote at Elections for Members of the Legislative Assembly; and that parts one and two constitute a correct list for said year of all persons appearing by the said Roll to be entitled to vote at Municipal Elections in said Municipality; and I hereby call upon all electors to examine the said list, and if any omissions or other errors are perceived therein, to take immediate proceedings to have the said errors corrected according to law.

JAMES BERNEY,

DATED this 14th Day of August, 1893.

Clerk of said Municipality.



CERTIFICATE OF J

I, *James Reginald the Mayor*

, Judge of the Cor

Counties of Leeds and Grenville, pursuant to Section 17, of "TH

ACT, 1889," do hereby certify that the annexed is a corrected copy

for the year 189 *3*, received by me from the Clerk of the Municipa

of *Leeds and Laurdome*

Counties, according to my revision and correction thereof pursuant

said Act.

DATED at the TOWN OF BROCKVILLE, this *22*

o.c.

A.D. 189 *3*.

James Reginald

E OF JUDGE.

, Judge of the County, Court of the United
Section 17, of "THE ONTARIO VOTERS' LISTS
is a corrected copy of the List of Voters
erk of the Municipality of the *River*
Lausdome in the said United
n thereof pursuant to the provisions of the

22 day of

[Handwritten Signature]

JUDGE.



