



**IMAGE EVALUATION  
TEST TARGET (MT-3)**



**Photographic  
Sciences  
Corporation**

23 WEST MAIN STREET  
WEBSTER, N.Y. 14590  
(716) 872-4503

1.5  
1.8  
2.0  
2.2  
2.5  
2.8  
3.2  
3.6  
4.0

**CIHM/ICMH  
Microfiche  
Series.**

**CIHM/ICMH  
Collection de  
microfiches.**



Canadian Institute for Historical Microreproductions / Institut canadien de microreproductions historiques

1.0

**© 1981**

Technical and Bibliographic Notes/Notes techniques et bibliographiques

The Institute has attempted to obtain the best original copy available for filming. Features of this copy which may be bibliographically unique, which may alter any of the images in the reproduction, or which may significantly change the usual method of filming, are checked below.

L'Institut a microfilmé le meilleur exemplaire qu'il lui a été possible de se procurer. Les détails de cet exemplaire qui sont peut-être uniques du point de vue bibliographique, qui peuvent modifier une image reproduite, ou qui peuvent exiger une modification dans la méthode normale de filmage sont indiqués ci-dessous.

- Coloured covers/  
Couverture de couleur
- Covers damaged/  
Couverture endommagée
- Covers restored and/or laminated/  
Couverture restaurée et/ou pelliculée
- Cover title missing/  
Le titre de couverture manque
- Coloured maps/  
Cartes géographiques en couleur
- Coloured ink (i.e. other than blue or black)/  
Encre de couleur (i.e. autre que bleue ou noire)
- Coloured plates and/or illustrations/  
Planches et/ou illustrations en couleur
- Bound with other material/  
Relié avec d'autres documents
- Tight binding may cause shadows or distortion  
along interior margin/  
La reliure serrée peut causer de l'ombre ou de la  
distortion le long de la marge intérieure
- Blank leaves added during restoration may  
appear within the text. Whenever possible, these  
have been omitted from filming/  
Il se peut que certaines pages blanches ajoutées  
lors d'une restauration apparaissent dans le texte,  
mais, lorsque cela était possible, ces pages n'ont  
pas été filmées.
- Additional comments:  
Commentaires supplémentaires:

- Coloured pages/  
Pages de couleur
- Pages damaged/  
Pages endommagées
- Pages restored and/or laminated/  
Pages restaurées et/ou pelliculées
- Pages discoloured, stained or foxed/  
Pages décolorées, tachetées ou piquées
- Pages detached/  
Pages détachées
- Showthrough/  
Transparence
- Quality of print varies/  
Qualité inégale de l'impression
- Includes supplementary material/  
Comprend du matériel supplémentaire
- Only edition available/  
Seule édition disponible
- Pages wholly or partially obscured by errata  
slips, tissues, etc., have been refilmed to  
ensure the best possible image/  
Les pages totalement ou partiellement  
obscurcies par un feuillet d'errata, une pelure,  
etc., ont été filmées à nouveau de façon à  
obtenir la meilleure image possible.

This item is filmed at the reduction ratio checked below/  
Ce document est filmé au taux de réduction indiqué ci-dessous.

10X	12X	14X	16X	18X	20X	22X	24X	26X	28X	30X	32X
<input type="checkbox"/>	<input type="checkbox"/>	<input type="checkbox"/>	<input type="checkbox"/>	<input type="checkbox"/>	<input type="checkbox"/>	<input type="checkbox"/>	<input type="checkbox"/>	<input checked="" type="checkbox"/>	<input type="checkbox"/>	<input type="checkbox"/>	<input type="checkbox"/>

The copy filmed here has been reproduced thanks to the generosity of:


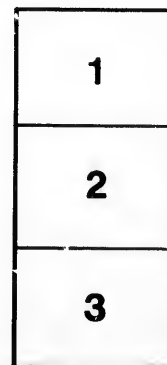
Library of the Public  
Archives of Canada

The images appearing here are the best quality possible considering the condition and legibility of the original copy and in keeping with the filming contract specifications.

Original copies in printed paper covers are filmed beginning with the front cover and ending on the last page with a printed or illustrated impression, or the back cover when appropriate. All other original copies are filmed beginning on the first page with a printed or illustrated impression, and ending on the last page with a printed or illustrated impression.

The last recorded frame on each microfiche shall contain the symbol  $\rightarrow$  (meaning "CONTINUED"), or the symbol  $\nabla$  (meaning "END"), whichever applies.

Maps, plates, charts, etc., may be filmed at different reduction ratios. Those too large to be entirely included in one exposure are filmed beginning in the upper left hand corner, left to right and top to bottom, as many frames as required. The following diagrams illustrate the method:



L'exemplaire filmé fut reproduit grâce à la générosité de:

La bibliothèque des Archives  
publiques du Canada

Les images suivantes ont été reproduites avec le plus grand soin, compte tenu de la condition et de la netteté de l'exemplaire filmé, et en conformité avec les conditions du contrat de filmage.

Les exemplaires originaux dont la couverture en papier est imprimée sont filmés en commençant par le premier plat et en terminant soit par la dernière page qui comporte une empreinte d'impression ou d'illustration, soit par le second plat, selon le cas. Tous les autres exemplaires originaux sont filmés en commençant par la première page qui comporte une empreinte d'impression ou d'illustration et en terminant par la dernière page qui comporte une telle empreinte.

Un des symboles suivants apparaîtra sur la dernière image de chaque microfiche, selon le cas: le symbole  $\rightarrow$  signifie "A SUIVRE", le symbole  $\nabla$  signifie "FIN".

Les cartes, planches, tableaux, etc., peuvent être filmés à des taux de réduction différents. Lorsque le document est trop grand pour être reproduit en un seul cliché, il est filmé à partir de l'angle supérieur gauche, de gauche à droite, et de haut en bas, en prenant le nombre d'images nécessaire. Les diagrammes suivants illustrent la méthode.

C




Fr

# MANITOBA

—AND THE—

## CANADIAN NORTH-WEST.



DOMINION CUSTOM HOUSE, WINNIPEG.

DOMINION LAND OFFICE, WINNIPEG.

---

**From the Chicago Commercial Advertiser, August 30, 1877.**

BY THOMAS DOWSE, ESQ., OF ST. PAUL, MINN., NORTHWESTERN EDITOR.

1-4179

1-4179

**M A**

**THE**

Canada  
tory of  
wes  
k

**M**

Organiza  
Assine  
minlo  
nor  
Exe

**CIVIC**

Reewati  
and M  
T

The La  
rien

Great C  
Indian  
landlo  
urgo

Canad  
ment  
ure

Manitoba,  
Mountain  
Water  
ed Fa  
Hush  
tive

Settlement-  
--The Gre  
tain Cit  
Telegr

**Canad**

Departme  
Governm  
Savings  
Land  
Inc



## MANITOBA AND THE CANADIAN NORTHWEST.

### THE NEW NORTHWEST.

**Canada--Historical Items--Early History of the Hudson Bay Co., Northwest Co., Rupert's Land, Sill-kirk's Settlement, Etc.**

### MANITOBA.

**Organization of the Province--Council of Assinibois, Dominion Senators, Dominion House of Commons, Governor Morris, Local Legislature, Executive Council, Etc., Etc.**

### CIVIC ORGANIZATION

**Wheatland, a Region of Lakes, Forests and Minerals--The Northwest Territory--A Region of Perfection.**

**The Land of Magnificent Prairies and Great Rivers.**

**Great Coal Fields--Gold and Iron--Indian Titles--Climate--Green, landic Current--Glacial Deposits--Japanese Stream, Etc.**

**Canadian Form of Government--Formation--Tenure of Office, Etc., Etc.**

**Manitoba, Its Topography, Rivers, Lakes and Mountains--Dawson Route--Wood and Water Supply--Soil, Productions, Mixed Farming--Secret of Successful Husbandry--Stock Raising, Native Cattle and Horses--Great Human Experiment.**

**Settlement--The Menonites--The Icelanders--The Great Lakes--Half Breeds--Mountain City--Population--Navigation--Telegraph--Red Letter Year, Etc.**

### Canadian Pacific Railway.

**Department Offices of the Dominion Government--Receiver General, Savings Bank, Audit, Customs, Land Office, Post Office Business, Staff, Etc., Etc.**

### ECCLIASTICAL AND EDUCATIONAL.

**Catholic and Protestant--St. Boniface, St. Johns and Manitoba Colleges--University of Manitoba--Catholic Church of England, Presbyterian and Methodist Churches--Their Work and Mission, Etc., Etc.**

**Manitoba and the Northwest Territory, the Only Section Under the British Flag Offering Free Prairie Homes and Earldoms to Her Subjects.**

### CITY OF WINNIPEG.

**Her Mercantile Development, City Government--Public Buildings--Stores, Residences, Etc.--The Great Trade Center--The Focal Point of This Great Section--The Coming Chicago of the Northwest--Notes of Her Manufacturers, Business Men, Etc., Etc.--Natural Conclusions.**

BY THE NORTHWESTERN EDITOR.

[To which is added the SPEECH OF HIS EXCELLENCY, LORD DUFFERIN, GOVERNOR GENERAL OF CANADA, given at Winnipeg, Manitoba, Sept. 29th, 1877.]

Trusting that a better knowledge of our neighboring government, which extends entirely across the continent to the north of us and which occupies an area larger than our own, will beget a better understanding, a better acquaintance, a better friendship and a fuller sympathy in the hearts of the ADVERTISER'S many thousand readers in the States--especially as they are heart and hand with us in extending civilization and good Government--I make bold to quote a portion of an article entitled "The first Decade of the Dominion," published in the *Manitoba Free Press* of July 7th,

#### On the History of Canada as a Whole.

"Canada was first discovered in 1497 by Sebastian Cabot; out the first settlement made by Europeans was in 1498, at Port Royal, Acadia (now Annapolis, Nova Scotia). In 1606 a permanent settlement was made by Champlain upon the present site of Quebec. Canada then being called New France; and the mode of colonization was semi-religious. Between 1614 and 1714 Acadia was several times taken by the British and again restored to France, but in the last named year it finally became a British possession, together with Newfoundland. The first Legislature of Nova Scotia met in 1758. In the following year the illustrious Wolfe captured Quebec, and the country was then for a quarter of a century governed by military rule. In 1774 a Legislative Council, consisting of twenty-three members, was appointed to assist the Governor. After the revolt of the American colonies now forming the United States, an army of rebels invaded the country, but received a check at Quebec, where Montgomery fell in 1775. In 1784 the present limits of New Brunswick were divided from those of Nova Scotia and erected into a separate Province by special constitutional charter, the administration of which was confided to Governor Carleton. In 1791 Quebec was divided into two Provinces, and representative government introduced, an event which, though

far from satisfying the French Canadian party, was nevertheless a step in that direction. The first Legislature of Lower Canada met in 1791, that of Upper Canada in 1792. In 1812 England had another war with the United States, but at its close Canada still remained in close annexation with the Mother Country.

We now come to the intermediate period of Canada's history. In 1826 a project for reuniting Upper and Lower Canada was started. Attempts were made to render the advisers of the Governors responsible to the popular branch of the Legislature, and the Reform party agitated unreligiously to obtain their end. In 1827 the excitement produced by the struggle culminated in open violence and several engagements ensued between the insurgents and the royalists. Three years later tranquility was restored, the two Canadas being united in 1840 by an Imperial Act, under one administration, responsible government being definitely established in 1841. There were then a Legislative Council, to which the elective principle was applied, a Legislative Assembly composed of 130 members, being 65 from each section of the Province, a Cabinet responsible to the Legislature, and a Governor-General appointed by the Queen. The first anti-Parliament met at Kingston in June, 1841, but in 1844 the Government removed to Montreal. In 1849, however, the Parliament buildings there were destroyed by a mob, and the seat of government was accordingly transferred to Toronto. Then was made the arrangement under which the sessions of Parliament were to be held for four years alternately in Toronto and Quebec. This system being found very inconvenient, Parliament resolved on a permanent site; but, being unable to agree as to its location, the selection was left to the Queen, and her Majesty in 1856 fixed upon Ottawa, formerly known as Bytown.


About this time party government became well nigh impossible. In the successive elections which had been held during the preceding years, the hostile majority from other Provinces in Parliament had increased rather than diminished. In 1864 the feeling of antagonism came to a crisis, but the outcome of this situation was the dawning of an altogether brighter era. As a remedy for the existing difficulties the Reform leaders made overtures to Sir John Macdonald, suggesting the adoption of a federative system. These overtures were cordially received, and a Coalition Government was formed, pledged to the introduction of such a scheme. A fortunate coincidence, within a month after the formation of this Ministry, a conference was being arranged at Charlottetown to discuss the expediency of a union of the provinces of Nova Scotia, New Brunswick, and Prince Edward Island under a single government and legislature. The Canadian Government asked permission to send delegates. Their request was granted, and they duly met the Maritime leaders. The conference had met to discuss a legislative union--a question with which the Canadian delegates had no authority to deal. The proposal to unite the Maritime Provinces was deemed impracticable; but the delegates were unanimously of opinion that a union on a larger basis might be effected. On the proposition of the Canadian delegates a further conference was agreed on, to consider the possibility of accomplishing a federal union. It met at Quebec on the appointed day, and after a session of sixteen days the scheme of Confederation was placed before the public. After a time it was duly accepted successively by the legislatures of Nova Scotia, Newfoundland and Prince Edward Island. Delegates were next sent to England, the Union Act was submitted to the Imperial Parliament, and passed that body on the 29th of March, 1867, and on the 21st of May Her Majesty's proclamation was issued that the Dominion of Canada should come into existence on the 1st of July, 1867. By the terms of the Act it was divided into the two Provinces of Ontario and Quebec for the purposes of local legislation. In 1870 the Government of the Dominion was extended over the Northwest Territories, out of which the Province of Manitoba was created; in 1871, over British Columbia; and in 1878 over Prince Edward Island. Newfoundland still chooses to remain out in the cold for the present, but the tendency of events is decidedly in favor of shortly coming into the confederacy, for the vexed question of the treaty rights of the French in respect of the fisheries and several other reasons point to the consummation of this policy at no distant date.

As expressing much more tersely and clearly than I can, the

#### GRAT EXTENT

of the territory of this government to the north of the United States, I take the following from Mr. Grant's valuable work, "Ocean to Ocean": "Travel a thousand miles up a great river; more





VIEW OF WINNIPEG, MANITOBA, SPRING OF 1871. See Page 23.

than another thousand along great lakes and a succession of smaller lakes; a thousand miles across rolling prairies, and another thousand through woods and over mountains, and you have traveled from ocean to ocean through Canada. And this country is a single colony of the British Empire; and this colony is to-day dreaming magnificent dreams of a future when it shall be the "Greater Britain," and the highway, across which the fabrics and products of Asia shall be carried to the eastern as well as the western side of the Atlantic."

#### THE HISTORICAL PART

of these middle two thousand miles commenced with the organization of the Hudson Bay, in 1670, during the reign of Charles XI., to traffic on the shores of Hudson's Bay and the streams flowing therein, in a section then called Rupert's Land, in honor of Prince Rupert, a brother, I think, of the king.

#### THEIR CHARTER,

as was the custom of those days, was exclusive, really giving them this territory in vassalage to the Crown, with rights to make laws and carry on a form of government, of course to be approved by the Crown, and the control of any trade therein—at least they have claimed this, and so acted, which action has at least been tacitly admitted by the Imperial Government. For nearly one hundred and fifty years they confined themselves to the shores of that bay, not pushing their trading posts into the interior, or at least not into the Red or Saskatchewan valleys, or what is now known as the

#### NORTHWEST TERRITORY AND BRITISH COLUMBIA.

Varennes de la Verandrye, with an expedition fitted out by himself in Lower Canada, in 1734, came up the St. Lawrence and the lakes to Thunder Bay, on the north shore of Lake Superior, and from there by the rivers and lakes of what is now known as the "Dawson Route," to Red river. He landed here, and on the south bank of the Assiniboine, built a fort at the point of its juncture with the Red River nearly opposite the present Fort Garry, which is on the north bank of the Assiniboine. He called this post Fort la Rouge, and it was doubtless the

name of this Red Fort on its banks, that in early days gave the name of Red River to a stream whose waters and clay subsoil of its banks are most decidedly whitish. (For further explorations of De la Verandrye, see notes on St. Boniface, hereafter).

Following these first white men in this valley, came others, until, as early as 1762, Fort La Rouge was known as an established trading post, frequented by the *Coueurs des bois* from the French establishment at Mackinac, Lake Michigan, who came here to trade with the Omahas and Assiniboins. Although by the Versailles treaty, in 1763, the French were obliged to give up their North American possessions to England, they still, with others then British subjects in Montreal continued in increasing numbers, their trade in this section, coming by their old original route, via Thunder Bay, and also via La Pointe, on Madeline Island, near Bayfield, south shores of Lake Superior, and up past what is now Duluth, to the head of St. Louis Bay at Fond du Lac, and so across joining the Thunder Bay route on Rainy River. These adventurers, however—belonging to individual enterprises—pushing their trade north, came in contact with the employes of the Hudson Bay Company.

This condition of affairs continued, the French or Canadians, still increasing their trade for some twenty years, when these, until then, individual traders, or the principal of them, in 1783, formed a powerful combination, called

#### THE NORTHWEST COMPANY.

This was not a chartered but a private corporation. They increased very largely their previous area of trade, extending even through to the Pacific. Their trading boats loaded with goods or furs traversed the continent in every direction through the connected rivers and lakes from Montreal to Puget's Sound on the Pacific.

Some idea of the extent to which the Northwest Company have pushed their trade may be seen in the fact that in 1845 they had some sixty trading posts in this region, principally in the valleys of the Red Saskatchewan, Athabasca, etc. This condition of trade and occupancy of this section,


continued undisputed, at least so far as the Red River was concerned until 1811 when, at the solicitation of Lord Selkirk, one of the stockholders of the Hudson Bay Company, that company laid claim to the exclusive jurisdiction, under their charter, over this immense region and in 1812 they established their first Fort and Trading post on Red River near this place. Coming thus into so close daily competition the state of affairs went from bad to worse, resulting in great injury to both companies, and finally bloodshed. In one of their affrays the commanding officer of the H. B. Company was killed. The result of this regular battle brought both companies to their senses, and soon after in 1821 these two competitors formed a coalition continuing under the chartered name of the Hudson Bay Company. The company so consolidated, continued its undisputed possession until 1868 when they sold their right to their exclusive trade and jurisdiction claimed under their old charter over this entire portion of British America and British Columbia, receiving some \$1,500,000 cash, and one-twentieth of the land with special reservations about some of their posts, fully 50,000 acres.

So this great Northwestern area, hitherto known as Rupert's Land or Hudson Bay Territory has really been open to settlement, occupancy and general trade only since 1871, as I believe the terms of relinquishment were not fully complete and made practical until that time.


#### THE SELKIRK SETTLEMENT.

In 1806, Lord Selkirk, a visionary but kind hearted Scotchman and a member of the H. B. Company, penetrated in his wanderings from the company's forts on Hudson Bay, as far as the valley of the Red River. He was so charmed with the country that he conceived the idea of starting colonies here. In 1811 he succeeded in obtaining a grant of land for that purpose, from the H. B. Company along this river, and in the Autumn of 1812 he reached here via Hudson Bay and Lake Winnipeg with a small party of Highland Scotchmen. They at once commenced building, but were stopped by the H. B. Company's competitors, the Northwest Company, were driven

away at  
in tent  
south.  
turned  
which w  
ber w-r  
where t  
ter, retu  
By Sep  
some tw  
and call  
after the  
the spr  
upon th  
broken  
nor arre  
satisfact  
der the  
they sta



EAST SIDE MAIN STREET, LOOKING NORTH. See Page 24.



WEST SIDE MAIN STREET, LOOKING NORTH. See Page 24.

st so far as  
med until  
on of Lord  
ders of the  
t company  
urisdiction,  
is immense  
established  
ng post on  
Coming  
petition the  
d to worse,  
o both com-  
ed. In one  
standing oil-  
was killed.  
ttle brou. It  
enses, and  
vo competi-  
ntinuing un-  
the Hudson  
pany so con-  
spited pos-  
ey sold their  
de and jur-  
old charter  
of British  
mbia, receiv  
nd one-twen-  
cial reserva-  
r posts, fully

estern area.  
er's Land or  
as really been  
upancy and  
1871, as I be-  
shment were  
ade practical

#### LEMENT.

visionary but  
and a mem-  
y, penetrated  
the company's  
as far as the  
r. He was so  
ntry that he  
arting colonies  
eeded in obtain-  
that purpose,  
ny along this  
mn of 1812 he  
dson Bay and  
small party of  
They at once  
ut were stopped  
s competitors,  
y, were driven

away and obliged to spend the winter in tents at Pembina, some 70 miles south. The following spring they returned and after putting in a crop, which was maturing finely, in September were again driven to Pembina, where they remained the second winter, returning again the next spring. By September 1814 they numbered some two hundred. They built houses and called their settlement Kildonan, after their old Parish, in Scotland. In the spring of 1815, trouble again came upon them. Their storehouses were broken open and robbed; their Governor arrested and sent to Montreal; dissatisfaction became so general, that under the guidance of friendly Indians, they started in June of that year for

Lake Winnipeg, intending to return to Scotland, but meeting officers of the H. B. Company, they were induced to return the following spring, under the especial care of that company. In 1816 Lord Selkirk accompanied by more emigrants reached the settlement and by his presence and prompt action in arresting some of the aggressive Northwest Company's leaders and sending them to Montreal, restored the colony to peace. The next year he returned to Scotland, but the crops of that year were insufficient and they were obliged to hunt Buffalo to get through the winter. In 1818 and 1819 their crops were badly damaged by grasshoppers (their first visitation here) and in the winter of 1819 and 1820, a party was

obliged to go on snow shoes to the nearest settlement, across Minnesota to Prairie du Chien on the Mississippi river nearly to the north line of Illinois a full thousand miles, for seeds to plant the coming spring. They obtained three Mackinaw boat loads, and on the 15th of April, 1820, started homewards up the Mississippi river to the mouth of the Minnesota river, just above where St. Paul now is, up that river to Big Stone Lake, then across a small portage to Lake Traverse, the source of the Red River and down that stream, reaching Pembina on the 3d of June. This was the beginning of the

#### COMMERCE WITH THE STATES.

In the following year, 1821, the two

great trading Companies amalgamated and peace at last came to those hardy pioneers. I cannot learn that their numbers were much increased by any subsequent emigration. A few Swiss watchmakers came out in 1821, but by 1826 they had mostly left for various points along the Mississippi Valley, in the States. Some opened farms on the present site of St. Paul and also at Fort Snelling, (since built at the juncture of the Minnesota with the Mississippi river) then an unbroken wild, other settlements not coming in there at all until some 20 or 25 years after. The settlement along the Red River increased slowly, by natural growth, by discharged and retiring employes of the two consolidated companies, the coming in of a few emigrants from the States and the settling about them of the half breeds.

In 1851 Gov. Ramsey, who then visited the settlement, found them so abundantly supplied with all the products of their labors, for which they had but a very limited market, that he reported them on his return to St. Paul to be "metaphorically smothering in their own fat." Some time passed until the formation of the Canadian Dominion in 1867, and the measures to extinguish the H. B. Company's exclusive administrative and trading privileges in 1868, began to turn attention to this settlement. But it was not until 1871 or 1872, that emigration began to come here to any extent.

But to resume the historical, I would say, that up to the extinguishment of the H. B. Company's title, Rupert's Land was not a part of Canada, but belonged to the Imperial or English Crown, under the H. B. Company. It was acquired by Canada in 1870, through the arrangements before spoken of; through an arrangement with the H. B. Company releasing their proprietary rights and by Imperial Legislation in 1868 authorizing the same. By the terms previously named the bargain between Canada and the H. B. Company with the Imperial Government, Canada made the cash payment and the Imperial Government the necessary legislation to secure the H. B. Company's title to the lands as agreed, by the approval of the Crown. At the time and previous to this transfer, there had been a kind of local government in existence, organized over a smaller portion of Rupert's Land than what is now known as Manitoba, which was known as the

#### COUNCIL OF ASSINIBOIA.

In 1869 the Government of Canada sent Hon. William McDougall out to govern this country, assisted by a Council, but some of the people objecting, Gov. McDougall never entered the Province but returned. Subsequently in the Canadian Parliament of 1870, a portion of Rupert's Land was erected into the Province of Manitoba, with a Representative form of Government. That year Hon. Adam George Archibald was sent out as Lieut. Governor of the Province of Manitoba and the Northwest Territories, being assisted in the government of the latter Territories by an especial advisory Council, nominated for that special purpose by the Queen.

#### THE DOMINION SENATORS

are the Hon. Marc Amable Girard, a lawyer, a native of the Province of Quebec—born in 1822, came here in 1870, has held a very acceptably filled many of the Provincial and Territorial offices, and a man of very genial nature, and fine personal presence—and Hon. John

Southerland. Mr. Southerland was born in the north of Scotland, but has resided here since 1821. Like his colleague he has held several provincial offices, and having been identified with Manitoba almost from the first, his selection seems most wise. Both men were appointed in 1871.

The members for Manitoba in the Dominion House of Commons, are the Honorables John C. Schultz, Donald A. Smith, Andrew G. B. Bannatyne, and Joseph O. C. Ryan. The two first were elected at the first general election in the Province in 1871, and have both been twice re-elected. The two latter are serving their first term. Mentally they are a strong delegation, a unit in advocating the interests of Manitoba and the Northwest, and though they are small in numbers in comparison with the large delegations in that body from some of the other Provinces, they are untiring workers, and Manitoba's influence in the House, is not by any means in proportion to the number of her representives. They are men not only familiar with the capacities and wants of this section, but fully comprehend its vast opportunities and wonderful future.

#### THE LOCAL LEGISLATURE

originally consisted of two branches The Legislative Assembly (effective) of twenty-four members, and the Legislative Council (nominate) of seven members. In 1876 the latter council was abolished. In 1872 Gov. Archibald retired and was succeeded by

#### HON. ALEXANDER MORRIS,

who is still in office.\* Gov. Morris was born at Perth, Ontario, in 1826; educated at the Universities of Glasgow, Scotland, and McGill, of Montreal; was admitted to the bar of Upper and Lower Canada in 1851 and the Manitoba bar in 1872; is the author of many standard works on Canada; was commissioner in the formation of the Dominion and an active advocate of the construction of the Inter-colonial and Pacific Railways; was a member of the Canadian Parliament from 1861 to 1872; was a member of the Queen's Privy Council for the Dominion, holding the office of Minister of Internal Revenue, from 1869 to 1872, when he was appointed Chief Justice of the Court of Queen's Bench of Manitoba, being the first Chief Justice and judge of that court. He was appointed to his present office in December of the same year. He was also commissioner of Indian affairs for Manitoba and the Northwest Territories, taking part as commissioner in the Indian treaties of 1873, '74, '75, '76, whereby their title to the whole of the "Fertile Belt" in the Northwest Territories was extinguished, but that part is still claimed by the Blackfeet. In executing his various official duties he has traveled very extensively over this great section, and knows well, from his own observation, not only Manitoba but the Great Northwest Territories which he was also sent out to govern. His administration shows a record of uninterrupted progress, in provincial and territorial matters and in satisfaction to the people, especially. The formation of his present

#### EXECUTIVE COUNCIL

was made in 1874. It consists of Hon. R. A. Davis, premier and provincial

\*In December 1877, Gov. Morris was succeeded by Lieut. Col. Hon. Joseph Edouard Cauchon, who was Dominion Minister of Internal Revenue and President of the Queen's Privy Council for Canada, at the time of his appointment. Gov. Cauchon retains the same Executive Council or Ministry as his predecessor.]

treasurer; Hon. Joseph Royal, provincial secretary and attorney general; Hon. John Norquay, minister of public works; Hon. James McKay, president of council and minister of agriculture.

#### MR. DAVIS,

the Premier, carries in his present responsible position the same cool, cautious mind and self-possessed dignity, which in private life gave him the financial success he attained in business, and the influence with the people of the Province, that in time of excitement and difficulty caused him to be called to the premiership of Gov. Morris' Council. Mr. Davis is a native of the Province of Quebec, and came to Manitoba in 1870.

#### MR. ROYAL,

the provincial secretary and attorney general, is also from the Province of Quebec, was called to the bar of Lower Canada in 1864, and of Manitoba in 1871. As a lawyer he has been engaged as advocate in many notable and important cases. His university, and particularly his legal education, were obtained under unusually favorable opportunities. He was a prominent writer for many years on the French Canadian newspaper and periodical press, and has filled an editorial chair almost uninterruptedly since 1857, which has so quickened his perceptive faculties—naturally great—that he is enabled to obtain and retain, that place of high esteem among his associates and people of the Province, which is always accorded educated intellect, when guided and influenced by that broadness and comprehensiveness that enable its possessor to overcome life's natural, as well as active obstacles and vexations, bringing out of the contest a mind, "with malice towards none, and charity for all."

#### MR. NORQUAY,

minister of public works, is a native of the Province; was educated at St. Johns College, where he took a scholarship, has been a member of the executive council, with but a short intermission, since its formation in 1871, having also held the position of member of the board of health and board of education, also minister of public works and board of agriculture. He is a quiet, decided man of a naturally strong, active mind, which is ever kept under control and guided with perfect coolness.

#### MR. MCKAY,

the president of the council and minister of agriculture, was born at Edmonton, on the Saskatchewan, was president of the legislative council some three years—which body was retired, in 1876 as previously mentioned—has been a member of the executive council since 1873, with the exception of some six months in 1875, and has filled many other offices in the Province and Territories, which his cool, correct judgment and perfect integrity, have enabled him to fill with acceptance and honor. No man in the Province is so well acquainted with its topography, or in fact with that of the Territories, he having been over this whole section in every direction. In all Indian matters he is authority, and reliable to both parties at interest. In fact, Gov. Morris, with executive council as at present composed, with two members utilizing the cultivated and polished experience of the older Provinces, with the sound common sense, practical and familiar acquaintance with the Province possessed by

its naturalists is the

#### CIVIL

Implementation of Canadian organizational principles of the Province about the boundaries of British and Arctic organizations supervisory

The old Province of 840 square miles and so of

which carries to the end and a hundred of Great Britain with the as ex-located government Winnipeg


#### LAK

with by All the west of extended of British the

#### NOR

in which last year





VIEW OF MAIN STREET, LOOKING SOUTH. See Page 24.

its native members, it is but a simply natural result that his administration is the success it is.

### CIVIC ORGANIZATION.

Immediately upon the extinguishment of the H. B. Company's title, the Canadian government, to effect a civil organization for that part of this immense area of some 1,000,000 square miles lying west from the boundary of the Province of Ontario, about midway of the north line of Lake Superior and about 100 miles west of Thunder Bay, and going west along the northern boundary line of the United States to British Columbia, in longitude 120 west of Greenwich, thence north to the Arctic Ocean, has for the purpose of organizing a Dominion governmental supervision, been divided into

#### THREE DEPARTMENTS.

The oldest and smallest of these is the Province of Ontario, the merest fraction of it is great space—only some 14,340 square miles—being about 120 miles east and west, by 100 miles north and south. Then comes the district of

### KEEWATIN,

which extends from the western boundaries of Ontario, above mentioned, up to the eastern boundary of Manitoba and along to the north of it to the one hundredth parallel of longitude (west of Greenwich) and north to the Arctic. This region was made a district in '76, with the present governor of Manitoba as ex-officio governor. As yet it has no located seat of government, but its governmental business is transacted at Winnipeg. This is a region of

#### LAKES, FORESTS AND MINERALS,

with but little prairie or table lands. All the rest of this great section lying west of Kewatin and Manitoba, and extending west to the eastern boundary of British Columbia, is embraced in the

### NORTHWEST TERRITORY,

in which a government was organized last year, with Hon. David Laird as

Lieut. Governor. He, with his council, will reside at the new seat of government at Battleford, which is charmingly located at the junction of Battle River with the north branch of the Saskatchewan. Here some twenty government buildings are being erected besides, of course, many buildings belonging to private individuals, stores, dwellings, etc. Branches of the different church missionary establishments will be established there. The government will be removed there this fall, as all of their buildings will be finished then. The government is at present temporarily located at Fort Pelley, some 250 miles west from here and 200 miles east of Battleford. Fort Pelley is the headquarters of the territorial mounted police, a very efficient semi-military organization, that are stationed at different posts along the national boundary and through the various Indian tribes along the frontier. The country embraced in this territory may be truthfully called the

#### REGION OF PERFECTION.

With a pure atmosphere, a genial, healthful climate of early spring tides and soft, hazy autumns; with dry and steady winters and light snow falls; with streams and springs of the purest water; with no malaria, because there is nothing to develop it. The earth, sky, water and altitude are all conservatory of health, insuring new comers, from distant lands even, against the acclimating sickness attendant upon their coming into more southern and less perfectly situated sections, while here in this health-giving air—summer or winter—their strength continues and improves, from their arrival.

This great territory is also

THE LAND OF MAGNIFICENT PRAIRIES and great rivers, with fine navigation from the eastern almost to the further western and northwestern boundaries, by the Saskatchewan with the Peace, Athabasca and McKensie, whose navigable waters, running through the northwest and center to the western Arctic, furnish ready routes of transportation. Two steamers are now running

on the Saskatchewan and another one is on the way for the Athabasca. These boats of course are but the pioneers, the half-awakening dreams, preceding a soon coming, actual fleet that will traverse these rivers. With the already finished telegraph line across it, and officially located and soon to be built railway, civilization—already there in a measure—will soon enter more largely, being already supplied with every modern means of communication and transit into this

#### GREAT NATURAL GARDEN,

with great forest tracts along its eastern, western and northern borders and another great belt through almost its centre, between the Saskatchewan and Athabasca; while a liberal growth of timber skirts the scores of lesser streams, with valleys of proportionate and even greater beauty and fertility. There are

#### GREAT COAL FIELDS

also in this Territory. Explorations have shown that north of the 59th parallel there are fully 500,000 square miles underlaid by true coal, while on the north and south branches of the Saskatchewan, Battle River, Red, Deer and streams in its middle and southern part are extensive deposits of coal in strata of from two and a half to twelve feet thick.

#### GOLD AND IRON,

and other mineral deposits of great extent and richness, are so known to exist there. The richness of the gold fields along the eastern as well as western part of the Rocky Mountains, from latitude 50 to 55, is well established and long known.

#### THE INDIAN TITLE,

or claims to all this section, as has been before mentioned, have all been satisfactorily purchased or settled—except a small tract in the southwest corner—and I understand the terms for the settlement of this have already been made and only await the gathering of the tribe for the fall hunt to be ratified. The uniform good faith kept by the British and Canadian governments in

all of their treaties with the Indians has been as honorably maintained by these forest children, and I have yet to learn of the first instance of their ever committing any outrage upon peaceably disposed persons. On the contrary, their record of kindness and assistance to suffering white men is large and instances numerous. These treaties were made with the Indians in this section in 1871, '72, '73, '74, '75 and '76, are known as treaties one to six, respectively, and were mostly made under the present governor.

### CLIMATIC.

In view of the statements already made and the facts that follow concerning this

#### GREAT FERTILE BELT

that comes sweeping down through this great section and Province, and south into the States, as will be shown hereafter, I deem it best that the reasons should be given right here, why this so-called belt should continue, as it already has become—nearly up to the boundary line—the great highway along which the homes, farms, towns and cities will stretch continuously across the continent; and to further explain, what may cause debate or be condemned without examination, this *actual fact* wants to be borne in mind. It is that the great

#### MIDDLE BELT OR ZONE

in which is found most of the intellect, and that crowning result of the highest civilization, *progress*, does not follow the

#### LINE OF LATITUDE.

For, starting in Europe, we find it between the 45th and 60th parallel, in which is embraced most of France, all of England, Ireland, Scotland, Belgium, Holland, Germany, Denmark, the southern part of Sweden and Norway, etc. That the same climate, in crossing the Atlantic, drops from the 60th degree as a north line, to—at a *very liberal estimate*—as low as the 45th in America, which line would take in the most, if not all of Nova Scotia or Maine, the same line forming the north boundary of New Hampshire, Vermont and New York, while the southern limit, would at least go as far south as the 35th parallel, which is the northern boundary line of North Carolina, and I think it should go even to the 30th. But these boundaries do not hold good from the Atlantic to the valley of the Mississippi river even, the north line—particularly in winter—falling nearly south of the lakes. But, after passing the great lakes, the same climate rises rapidly to the northwest until at the Pacific coast it is fully the same as in Europe, viz: 45th and 60th parallel. The causes of these deflections are simple and natural, when properly understood. First the strong Arctic currents that flow south along both coasts of Greenland, composed of the icy waters of that great frigid sea around the North Pole, bearing in them those mighty masses of ice, called icebergs or mountains, down past the coast of Labrador, and so along until this current meets the warm water of the gulf stream on the banks of Newfoundland—which here turn the waters of that tropical stream to the northeast, causing it to pass near to the shores of Ireland and east of Iceland—and so on until its force and warmth are lost in the freezing waters of Nova Zembla. The waters of this Greenlandic current are in turn deflected and thrown to the right, along the eastern shores of the



POST OFFICE AND DOMINION GOVERNMENT SAVINGS BANK.

Dominion and the New England States of the Union. But those great masses of ice do not easily lose their momentum, but go on into the Gulf stream and across it into mid-ocean until they are crumbled away by the mild air and the heavy seas of the Atlantic. The European coast has no such Arctic current, or at least none of such magnitude.

The Pacific Ocean has no Arctic current, but the great Japanese stream sweeping its mighty current, four times the size of the Gulf stream north from the Equator, past the Chinese and Japanese coasts, on out into the Pacific until in its northward course, it reaches the curved line of the Aleutian Islands that stretch away out from our Russian purchase of Alaska, nearly across to the Asiatic coast, off Kamakotka, causes this mighty Oceanic river, with its rapid current of four miles per hour and its accompanying trade winds, to deflect to the east, striking the Pacific coast of this continent to the north of the 60th parallel of latitude, while the low altitude and narrower area (from east to west) of the ranges of mountains allow these

#### WARM TRADE WINDS

to come over into the valleys of the Peace, Athabaska, Saskatchewan and Red rivers, with an elevation of less than *one-third* of that of the United States, directly south along the line of the present great Union and Central Pacific Railway. And it further explains the fact, well known to all residents here, that spring comes to Manitoba from the northwest, and why cool weather in the fall is earlier in that Province than in the above named valleys.

Again, about in a north line from the Eastern part of the State of Ohio, or Collingwood, Ontario, the cold waters of the frozen Arctic Sea come down into the country through Hudson's Bay as far south as latitude 51, while the north line of Minnesota is only 49. It is from this cause, doubtless, that the

cold northerly winds of winter cause the depression of the thermal line south of the great lakes in those months, and that the warm

#### TRADE WINDS OF THE PACIFIC

which come down through the river valleys heretofore named, do not go easterly, near the Atlantic coast, but defect southwardly into the States.

Once more we find as we go westward over the present railway from Chicago to San Francisco, Cal., that there is a gradual rise in the surface of the country after passing the Mississippi river towards the Pacific, until in the western part of Nebraska it reaches an altitude of 3,900 feet; (a point several hundred feet higher than the highest point on the Canada Pacific Railway). A short distance beyond the Rocky Mountains proper, begins, and for the next 1200 miles,

#### FOUR GREAT RANGES OF MOUNTAINS

have to be crossed by the present Union and Central Pacific Railway, at elevations of 8 242 feet, 7,835 feet, 6,118 feet, 7,017 feet respectively, going west. Now, as it is well known that altitude is equivalent to latitude, it is easy to be seen why the great middle zone of temperature does not run with the latitude across the Atlantic and across the States to the Western Ocean. It is because it can't.

The Arctic currents, constantly flowing from an eternity of ice in the one case, and the four great ranges of mountains of immense height (many constantly snow-capped, for the altitudes above given are merely those of the passes through them) and their great extent east and west, in the case, proves the popularly believed theory of wise emigration, "keep in your native latitude," to be incorrect.

Of course, here and there, between these mountain ranges, are warmer valleys, but these grand and mighty formations of the Divine Architect, act as so many condensers of the clouds, and moist winds passing over them

particu  
fifth w  
immed  
the Coa  
there is  
ocean o  
complet  
they ge  
Besides  
State of  
from M  
cause a  
of large  
ers, wit  
those in  
land out  
ranges  
like tho  
which, a  
in the s  
fact tha  
on, it is  
from sun  
tals.

But er  
again re  
said the  
Pacific.  
whole of  
come to  
tion of i  
tian Isla  
laid dow  
gathered  
current b  
of the la  
receive  
Straits i  
Ocean.  
that sea  
no Acbe  
coast; it  
in movin  
cold into  
very inte  
for the m  
tion does  
keeping u  
great

If, in g  
simply of  
ADVERTI  
tenuation  
honestly  
their pers  
haps, ma  
absurditi  
persons h  
facts of

T  
For the  
TISER'S r  
as well a  
the

CAN  
G

may be of  
as forme  
Provinces  
(Canada),  
ada), Ne  
Manitoba  
Edwards  
tory—just  
Keewatin  
ing as yet  
ernor of

The C  
1867 by  
named p  
in 1870,  
Prince Ed  
Foundati  
still out o  
as the D  
head of w  
who is ap  
years. at a

particularly when there is added a fifth wall of mountains skirting the immediate coast of the Pacific, called the Coast Range. Whatever moisture there is in the breeze from that mighty ocean of rest, well called the Pacific, is completely taken out of them before they get any distance in the interior. Besides, it is well known, that in the State of California itself, it never rains from May to November, hence, these causes account for the entire absence of large (or for that matter, small) rivers, with bordering fertile valleys like those in the northwest, and for the land out of the immediate mountain ranges being dry, arid, alkali plains, like those of the Humboldt, a stream which, as most of them do, loses itself in the sand. They also account for the fact that, where cultivation is carried on, it is only maintained by irrigation from small streams just from the mountains.

But enough on this section, and to again return to the Japanese stream. I said there was an Arctic current in the Pacific. The cause of this is, that the whole of the Japanese stream does not come to our western coast, but a portion of it that flows beyond the Aleutian Islands, keeps on in its course as laid down by the Almighty, and being gathered into a narrowed and stronger current by the converging of the coast of the large bay, opening southward to receive it, pours through Behring Straits in great volume into the Arctic Ocean. This keeps the western part of that sea so open and is the reason why no icebergs are seen off our western coast; it also doubtless has its influence in moving out that merciless stream of cold into the Atlantic. Perhaps this very injected warm current accounts for the fact that ice in that dismal section does not increase from year to year, keeping us in constant fear of another great

#### GLACIERAL DELUGE.

If, in giving so much space to these simply *climatic facts*, I have tired the ADVERTISER'S readers, I would in extenuation but simply say, that I do so honestly believing them worthy of their perusal. They also explain, perhaps, many of the seeming self-evident absurdities, that various writers and persons have given in stating *truthful facts* of

#### THE NEW NORTHWEST.

For the information of the ADVERTISER'S readers in the United States, as well as elsewhere, a few words on the

### CANADIAN FORM OF GOVERNMENT

may be of interest. The Confederation, as formed at present, consists of the Provinces of Ontario (formerly Upper Canada), Quebec (formerly lower Canada), New Brunswick, Nova Scotia, Manitoba, British Columbia, Prince Edwards Island, the Northwest Territory—just organized—and Territory of Keewatin, unorganized; the latter being as yet under the charge of the governor of Manitoba.

The Confederation was formed in 1867 by the union of the first four named provinces, Manitoba entering in 1870, British Columbia in 1871, Prince Edward's Island in 1873. New Foundland is the only province that is still out of the Union, which is known as the Dominion of Canada, at the head of which is the Governor General, who is appointed by the Queen for five years, at a salary fixed by the Domin-

ion itself, of \$50,000 per annum. The senators, who at present number eighty-one, hold their office for life. At the time of the formation of the confederation their number was seventy-two, they being appointed by the Queen direct. Subsequent additions and vacancies since occurring are filled by nominations made by the Governor General and Council, which nominations are confirmed by the Queen, who issues their commissions to them direct. Vacancies may occur by death, resignation, absence for two consecutive sessions, bankruptcy or conviction of infamous crimes.

#### THE HOUSE OF COMMONS

now consists of about two hundred members. They are elected by the people, on a basis of population and are chosen for five years. Residence is not a requisite for a candidate in the district in which he may choose to "stand," but he may represent a district other than the one in which he resides.

Associated with the Governor General is a cabinet or ministry of thirteen members, known as the

#### QUEEN'S PRIVY COUNCIL, FOR CANADA,

who hold the portfolios of the different departments under the title of ministers of customs, interior, etc. The formation of this cabinet is made by the Governor General asking the recognized leader (in the House) of the political party in majority, to confer with him in naming the members of the cabinet, which selections are made both from the Senate and House, with a majority from the latter body. The Members of the House, so named, if they accept, at once resign and again go before the people of their own or any other House constituency that may be vacant if they so desire, for re-election to the House; when if re-elected, they take their place in the cabinet. This is done to assure a full accord between the ministry and the people. If the member so named falls of re-election, he is out of both house and cabinet, but he is not debarred from running again for the house only. If any of the originally named members fall in their re-election, another is named until the number is complete. The senators, being for life, do not require re-election, neither do they lose their seats in any event. The member of the House originally called by the Governor General to aid in forming the council, is called the Premier, or in the Dominion government

#### THE PRIME MINISTER,

and the government so formed is usually known by his name. As in the case of the present Prime Minister, Hon. Alexander Mackenzie, the government is called the

#### MACKENZIE GOVERNMENT.

When the organization is completed, the Queen issues their commissions to them as Her councillors. To these ministers is generally accorded the privilege of making appointments to fill any vacancies in the home or head department among their immediate deputies or clerks, or in any of the Dominion offices in any of the Provinces; though the Governor General is responsible for all such officers and has a right to name them. Still he usually waives the right and confirms the appointments of his ministers. The courtesy of naming the candidates for any of the Provincial vacancies is usually accorded by the minister of whatever department it may be in, to the member of that Province whose poli-

tics is in accord with that of the ministry. Such subordinate appointments both in the head departments as well as in the Provinces being

#### MADE FOR LIFE,

or during good behavior. The recipient is supposed to thereafter keep himself clear of all political questions, either by his vote or otherwise; they being expected to know only their official duties and to make their future reputation or advancement by their efficiency and courtesy. For, though the ministry and political party under which they were appointed, may lose position and power, it does not effect them, the same holding good with the deputies, etc. In the department home office in Ottawa. Changes in the ministry put out of position only the ministers themselves.

But to resume. The Governor General has the privilege of calling upon any of his ministers to resign, and of calling another member to such department, or he may dissolve the entire cabinet. All measures for parliamentary action are usually introduced by the minister of the department from which it would be proper to emanate, and whenever the government falls of support in the House in any of its measures, it is usually expected they will resign; or if a direct vote of want of confidence in them is given by the House—which is usually followed by a petition to the Governor General to name a new Premier who is usually the leader of the opposition in the House—upon such a vote the Premier and Council so defeated resign their commissions, which are accepted, and the new Premier and Council take their places; those from the House going before the people for re-election as at first.

#### THE PROVINCIAL GOVERNORS

are appointed by the Governor General and Council, with the approval of the Queen, with the title of Lieutenant Governor, such appointment being for five years. In the Provincial Parliaments there are no senators, the body being composed of the Legislative Council, appointed by the Lieut. Governor and his Council for life, and the Legislative Assembly elected for four years. The Lieut. Governor names a Premier, who selects with the Governor a cabinet which is called the Executive Council; it being selected and governed by the same rules as the Privy Council in the Dominion government. Subordinate provincial officers are for life, the same as in the Dominion. Three of the provinces have done away with the nominative body or legislative council and have only one, the elective or legislative assembly. The body with the executive council, performs the provincial governmental functions. The provinces having only the one are Ontario, Manitoba and British Columbia.

The Dominion of Canada does not pay one cent of tribute or taxes to the English or home government, in any way whatever. On the contrary she charges her just the same customs tariff on her merchandise, etc., coming into Canada, as upon that coming from the United States or any other country. Again, all the public lands in British America (which has a much larger area than the United States) belong to the Dominion, and not to England. Canada has also its own system of internal revenue. In fact, her resources are the same as the National Government of the United States. There are no British troops in the Dominion, her

SHS BANK.

winter cause  
normal line south  
the months, and

THE PACIFIC

ough the river  
ed, do not go  
otic coast, but  
the States.

is we go west-  
railway from  
asco, Cal., that  
in the surface of  
ing the Missis-

Pacific, until  
of Nebraska it  
3,800 feet, (a  
et higher than  
the Canada Pa-

distance be-  
tween proper,  
1200 miles,

OF MOUNTAINS

the present Union  
lly, at eleva-  
feet, 6,118 feet,  
going west.

in that altitude  
it is easy to  
middle zone of  
run with the  
antic and across

constantly flow-  
ing ice in the one  
great ranges of  
height (many  
d, for the alti-  
merely those of  
em) and their  
est, in the c...

ularly believed  
ation, "keep in  
to be incorpo-

there, between  
es, are warmer  
and and mighty

the Architect, act  
of the clouds  
ing over them





RESIDENCE OF HON. A. G. B. BANNATYNE. See Page 24.

forts being garrisoned by her own soldiers under her own control, though, as aforesaid, some of her governmental officers are nominally understood as being named by the Queen; she seems to waive that right with the single exception of the Governor General; and even in his case, she would not name or retain any one that was obnoxious to them. All commissions and legal documents emanating from and under the Dominion, acknowledged Her Majesty's sovereignty, and light as her legal hold upon them seems, I very much doubt if in England even, she has more really loyal subjects than are the Canadians to-day.

## VOTING IN CANADA,

for members of Parliament, etc., is free to all (but Indians) except a small property qualification, which amount may vary some in the different provinces, though I cannot say that it is not uniform. But this limitation, small as it may be, is a most wonderful safeguard of that greatest of political privileges, the ballot.

If these hurried

## POLITICAL NOTES

are given with sufficient clearness, our many readers may be able to better judge which of the two governments, that of Canada or the United States, is really the best and freest, and which contains the elements of the greatest present and future strength. They, perhaps, may be able to decide whether we cannot embody in our own governmental machinery some good things, from even so young a government as that of Canada.

## MANITOBA.

In the eastern limit, or more properly speaking, the southeastern corner of this great prairie tract of more than one thousand miles in extent, spoken of in Mr. Grant's "Ocean to Ocean," is the location of this little province, with an area of only some 14,340 square miles, being about 120 miles from east to west, by 100 miles north and south, and containing about 10,000,000 acres. Coming just within her eastern borders is that

## VAST FOREST REGION,

that extends away eastwardly through the older provinces to the Atlantic, while coming in from the south is that great prairie country from the United States, or which more properly speak-

ing, stretches away from the head waters of the Saskatchewan through Manitoba, south through Minnesota, Dakota, Iowa, Illinois, Missouri, Kansas, the Indian Territory and Texas, to the Gulf of Mexico, more than two thousand miles from the southern boundary of Manitoba. In this latter prairie tract, away on the south line of the State of Minnesota, rises the Red River, which, running almost due north of the States into and across this province, empties into Lake Winnipeg, some forty miles north of its capital city of Winnipeg. As this stream pursues its course northward through this great prairie, its valley widens from a few miles to fully 40 miles on the west to the Pembina Mountains, and 60 miles east, but the eastern forest section gradually begins to close in shortly after the river enters the province, in a circular line, until it comes up to and crosses the river about 20 miles above its mouth. Along its western bank, after entering the province, are scattered belts of timber with some on its western tributaries; but its eastern bank is generally lined with a timber belt of fully one mile in width, while streams coming in from the east are both more numerous and larger, with correspondingly heavy borderings of forest. The

Red River in crossing Manitoba, leaves about one-third of the province to the east. This river empties into Lake Winnipeg through four channels or mouths; the first, or more easterly being the best. All of its channels or mouths run through a large tract of grassy marsh, extending some nine miles north and south, and 15 miles east and west, along the head of this great lake some three hundred miles long. A little more than half way from the south to the northern provincial boundaries the

## ASSINNEBOINE

empties into the Red from the west. Following up the Assinneboine its general course through the Province to its Western limit is to the west, thus dividing the Western two-thirds of the Province into nearly two equal parts. Near the northwest corner of the Province comes in a high plateau called the Riding Mountains, which run in a southeast course until broken by the broad valley of the Assinneboine, here some fifty miles wide the river flowing nearly through the middle of this valley. To the south of this valley this same plateau attaining an elevation of some two or three hundred feet again rises, running in the same general course but is known as the

## PEMBINA MOUNTAINS

which extend on out of the Province into the States, thus dividing the western portion of the Province into two parts, that laying to the east being generally the level prairie of the Red and Assinneboine valleys proper, while to the west it is higher and more rolling. Along the northern boundary line near the northeast corner the waters of

## LAKE WINNIPEG

come down into the Province some fifteen miles. This lake is some 300 miles long from the mouth of the Red river to its outlet into the Hudsons Bay, near Norway House. Its course is directly north. Following along this same northern boundary line some forty miles from the western shore of Lake Winnipeg,

## LAKE MANITOBA

comes down into the Province some 25 miles. It runs for some 120 miles when it is terminated by a marshy



DEER LODGE—RESIDENCE OF HON. JAS. MCKAY. See Page 31.



section through which runs a narrow channel a mile or two into

#### LAKE WINNEPEGOSIS.

This lake runs north another 120 miles, having an outlet through a small lake called Cedar Lake, which is really an enlargement of the Saskatchewan, a short distance above its mouth, and so the waters of these two lakes really flow into Lake Winnipeg through the channel or mouth of that river. Together these two lakes are two hundred and twenty miles from north to south with many beautiful bays and smaller connecting lakes. The greatest breadth of Lake Manitoba is twenty-four miles and of Lake Winnipegosis, twenty miles. Uninterrupted navigation is obtainable between these two lakes. Some twenty five miles down the eastern shore of Lake Winnipeg at Fort Alexander the

#### WINNIPEG RIVER

enters the lake. This is a large stream, it being the outlet of Rainy Lake, Lake of the Woods, in fact the entire country nearly through to Thunder Bay on Lake Superior and embraces in its basin nearly all the waters of the Southern part of the territory of Keewatin, the greatest watered portion of the entire continent, save only that of the great lakes themselves. Its scenery is grand and picturesque. It is a stream of cascades and waterfalls, falling during its course of 125 to 150 miles from the Lake of the Woods nearly 500 feet. This river with the lakes and streams connected with it was the highway of water way over which those hardy French Canadian voyagers for more than 100 years carried on their traffic between the waters of Lake Superior and their trading posts on the Red, Saskatchewan and other streams to the west and south through to the Pacific. They form to-day a part of the

#### DAWSON ROUTE

which begins at Thunder Bay going west over the same series of small lakes and streams to the west shore of the Lake of the Woods, where instead of continuing down Winnipeg river, up the lake and on Red river, it leaves the Lake of the Woods and by wagon road goes direct to Winnipeg or Ft. Garry, 125 miles distant. On this route to-day eleven small steamers take the place of the bateaux of those early voyagers in the waters between the different portages, while good connecting roads have been built where necessary. This route was opened through by the Canadian government in 1879 and has since been kept in operation by the government, open to travel and transportation generally. Though it is perhaps but natural to expect, it never has become a much patronized route, as against continuing on Lake Superior to Duluth, the Northern Pacific to the Red and the steamers down that stream. Still the opportunity has existed and at low rates fixed by the Canadian government, which is to-day expending large amounts in building locks in Rainy River for steamers to still further improve it. Again, through this same section the Canadian Pacific Railway has its line located and most of it under contract, with some 150 miles graded and the iron down at least 50 miles of it, while at Thunder Bay and Winnipeg is piled up the steel rails, fish plates, bolts and spikes enough for the entire distance. So that soon the whistle of the locomotive will be heard through those wilds that for the

last 150 years knew only the songs and shouts of the "Coureurs des bois."

But returning to Manitoba again, I would say, that between Lake Winnipeg, Manitoba and Winnipegosis, the country is generally a forest, as it is generally around the shores of all these lakes, also along the streams entering into them. Along the Assiniboine are heavy timber belts, especially on its south bank which, with that along the Red, already spoken of, and the generally timbered uplands of the Riding and Pembina mountains, need only protection against prairie fires to increase it largely; while coal is known to exist in the Riding and Pembina mountains. So it will be seen that the

#### WOOD AND WATER SUPPLY

is ample for all present and future wants of the Province—while as yet Manitoba is drawing but little on her own fuel resources as most at present is rafted down the Red river from the States.

#### THE SOIL

of the Province being mainly of the rich black alluvium of the Red and Assiniboine Valleys, from four to eight and even twelve feet deep, is unsurpassed in fertility even by that of the famous Valley of the Nile, while that of its gentle uplands is of a quick rich loam. In fact, I do not believe there is a single acre of poor land in this Province.

#### THE PRODUCTIONS.

of this country are large and varied enough to show that it possesses unusual wealth of soil. From the returns of last years crops made simultaneously in 34 different settlements, the following showing was reached, although lessened by various causes from that of previous years, some of which were local and some general, but mostly peculiar to that year. Among these were the very heavy rains that caught the wheat just as it was ripening. The following yields per acre was the showing made as above named: Wheat from 25 to 35 bushels, average 32½ bu.; Barley 40 to 45, average 42½ bu.; Oats 40 to 60, average 51 bu.; Peas 25 to 35, average 32½ bu.; Potatoes average 220 bu.; Turnips 662 bu.

Though these 34 reports may all be true, I am satisfied that on wheat at least, they are too high for a full average of the Province, for they had very bad weather for their wheat harvest, and from a general inquiry made personally, I judge 20 bushels as nearer a Provincial wheat average, though I have nothing tending to reduce the average of the other grains and deem that they may be correct, as they mature rather earlier than wheat. The rest average I predict rather under than over the usual yield. Aside from the above enumerations, individual cases are not rare in this same section of wheat yielding 60 bushels from one bushel of seed; 100 bushels of oats to the acre have also been raised, and barley as high as 60 bushels, weighing from 50 to 55 pounds to the bushel. This I am ready to believe, for all of these grains are of great weight. Potatoes have yielded as high as 600 bushels to the acre and of a quality unsurpassed, as are all the root crops. Turnips have yielded as high as 1000 bushels per acre, 500 to 700 being quite common. Corn does very well here though not made much of a crop. Flax and hemp do well here, but there being as yet no market, either for

home use or export, owing to present high freights, but little is raised.

#### TAME GRASSES

do splendidly, particularly timothy and bergrass, though the native grass is good enough, either for feeding or lawn purposes. In fact the light autumn rains do not soak out the nutritive properties of the native grass, and in winter the cattle will turn from the dry ricks to eat the naturally ripened grass underneath the light snow-falls of this section. Cabbages grow to an enormous size and mature quickly, so do cauliflower and celery; the latter being large, white and fine flavored. Cucumbers, onions and rhubarb attain great perfection and yield. Lettuce grows with a crispness unsurpassed. Melons and tomatoes do well, particularly the latter. Wild hops grow in profusion about the lakes and streams, are in general use among the settlers and have also been successfully used by the local brewers. But of the products of the soil

#### WHEAT IS KING.

The amount raised in the Province last year was about 450,000 bushels, of a general average of 68 pounds to the bushel, while large fields were raised in which the average weight was even more than this. One field had a straight average of 68 pounds to the bushel and another field of 2,000 bushels averaged 66 pounds, producing 46 and 42½ pounds of flour to the bushel. The wheat, bushel for bushel, produces a much larger per cent of middlings or "patent process" than the wheat of Minnesota. This is the peculiar property of the Minnesota spring wheat, which has already given the four of that State the supremacy in the eastern States and on the London market, making it in that city in price the peer of the flour of any country or mills that are brought to that great

#### CENTRAL MARKET OF THE WORLD.

Large as was the amount produced last year, considering the agricultural age and entire absence of export facilities, save to the surrounding and newer portions west, it is enough to go a good way towards supplying the home demand; but the increased acreage and present fine prospects go to show a large increase over last years products. The same may be said of other crops. Though only a few small shipments of wheat and flour have yet been made to the Canadian markets from Manitoba, still they have been sufficient to give established quotations over the wheat from any other section and they will readily take any surplus this Province may have in the coming years. Though it is seemingly cut off from the markets of the States, by the foolish tariff put on by the United States of 20 cents per bushel, still its great weight and superiority have attracted the attention of the Chicago and Milwaukee wheat dealers to "grade up" the poorer wheat of more Southern localities that comes to those cities for a market. So there is no doubt but that as the proper railway and other shipping facilities are opened for Manitoba is nearer lake navigation at Duluth than Kansas is to Chicago) the wheat of Manitoba will go largely to those markets in the States, even though this high and unjust tariff is not done away with.

It would seem that

#### THE POLITICIANS

of both the Dominion and the States ought to see that this unjust burden

Manitoba,  
Province  
channels  
nearly  
nearly  
of the  
miles  
half way  
pro-

the west.  
Province  
the west,  
two  
west cor-  
a high  
mountains,  
until the  
the south  
an attain-  
or three  
ing in  
is known

Province  
the  
the Red  
proper,  
higher and  
northern  
east cor-

some  
some 800  
of the Red  
Hudsons  
Its course  
along  
day line  
the western

some  
120 miles  
a marshy



of 20 cents per bushel, put upon the producers of one section and the consumers of another, is done away with, and that they should at once do all in their power to carry out what is now considered the real duties of the rulers of any section, particularly in the United States, viz: to furnish a government of the people, by the people, for the people, and not for the especial benefit of those holding governmental places from the highest down, as the old idea of government used to be. Why this great tax is put upon the two great fundamental portions of any country—the producers of one section and the consumers of other—is a question that ought to be satisfactorily and at once answered by the political representatives of the two parties at interest. The wheat producers of the United States are not afraid of the competition, neither do the consumers there demand its retention.

But, while according so much space to wheat, enough has been given to show that

#### MIKE'S FARMING

is fully remunerative, that all kinds of cereals are sure, while vegetables yield almost fabulously and of unsurpassed excellence. Data enough have been given and are easily attainable to show that one need not fear to plant in this generous soil any cereal or vegetable crop, as the general success is un-doubted. There is no section where grains of all kinds yield so bountifully, and the crops, year after year, so uniformly full. Herein lies the great

SECRET OF SUCCESSFUL HUSBANDRY. Profitable amounts raised every year. The crop products heretofore spoken of have been those raised in Manitoba, but this fact wants to be borne in mind: that the further westward you go up the valley of the Saskatchewan, the earlier are the springs and longer the seasons. Settlements that have already gone in that section sustain this assertion, while the productiveness of the soil there is unquestioned. It is a question if

#### STOCK RAISING

is not as legitimate a farming crop as cereals and not a special branch as many seem to think. It is the uniform record of all the grasshopper stricken sections in the newer parts of the west that those farmers who were possessed of a few head of cows, swine, etc., escaped much of the privation, hardship and destitution that was the portion of their neighbors, who had confined their labors to the raising of crops only. In fact it is a question whether in a few years it will not be proved the

#### REAL WEALTH

of what are now the frontier settlements in the States, has not been increased and made more permanent by and through the visitation of this scourge and the lessons that have been taught, showing conclusively to the settlers, the great lack of practical wisdom in placing their whole dependence upon any one kind of products. It is the well known common error of most pioneers, and for that matter of older settlers, too, to make wheat their main stay, when it is especially sensitive to any of the many dangers of climate, seasons, etc., that are around the path of new comers in every section. While in this climate and Province, and away through the great Northwest beyond here,

STOCK RAISING IS A CERTAINTY.

There is one fact about one of the most

sensitive, delicate domestic animals the farmer gathers about him, viz, the sheep. It is now, over 40 years since sheep were first brought to the Red River, and as yet no case of disease attacking them, has ever been known, while their wool is of a very fine quality, yielding from six to eight pound fleeces from weathers and from two to three and one half pounds from ewes.

Swine present the same record of healthfulness here. While the report of the Statistician of the United States Department of Agriculture, in Washington, made the 29th of May last, shows that losses of swine by disease in the U. S. during the previous 13 months, were 4,000,000 of all ages, and of a money value of more than \$20,000,000, the same being equivalent to one third of the sum of the exports of pork products of that year, and I do not know that it was an unusually sickly year among them either.

#### THE NATIVE CATTLE

one sees here, particularly the Beef Cattle are very fine and large, the Steers being a full half larger than those of Texas and fully up to the size of those in the older States and Provinces. They are very hardy and are used generally on the road, instead of horses, in drawing the trains that go out all through the great Saskatchewan and Peace River district; 1000 to 1500 miles.

They are much quicker walkers than horses, and their feet being larger, they are less liable to mire in crossing streams and sloughs. They require less care and have more strength; easily drawing loads of 1000 pounds each, day after day. They are never yoked together, but each harnessed singly, draw the light Red River carts which are made without a particle of iron. When used by the farmers for agricultural purposes they are sometimes yoked together, but the great mass of them are used for travelling, which they do with no feed but the wild grass. During their whole lives they do not know the taste of any kind of grain, while in Winter they are seldom sheltered or fed except when there are extra heavy snow falls, though they do then require more or less feeding and some shelter.

#### THE HORSES

that know the inside of a stable during winter except in the larger settlements, are very few, in fact it is so near the custom, that it is but the truth to say that they are never fed the winter through, but stable and board themselves.

They are not as one would naturally suppose 'little rats of things,' like those of New Mexico, and the Southwest generally, but good fair sized horses. I have seen them coming into Winnipeg in Trader's Trains that have been continually on the road for 72 days, yet have never seen a really poor horse among them. They too, like the ox have no feed but the wild grass; no grain in any form being fed them. The horses and cattle of this section are

#### NOT A MONGREL RACE

as it would seem natural from their location they would be, for more than fifty years ago stallions of the best blood then known in England were imported here, by the way of Hudson Bay, Nelson River, and Lake Winnipeg, at a cost and expense as high as \$10,000. Fine Durham Bulls were also brought the same way, and never since then has the Province been without Sires of the best beef and horse blood obtainable any where.

I saw only five miles from Winnipeg at Silver Heights on the stock farm, of the Hon. James McKay. (of whom more hereafter) a herd of 140 Geldings, mares and colts, sired by as fine and clear, straight blooded stallions as can be found in the whole Mississippi valley, from its source to the sea, that never yet in winter have seen the inside of a stable or received a measure or fork-full of feed. The same is the case at all the trading posts and smaller settlements from Winnipeg to the Rocky Mountains, and up in the great and magnificent valleys of the Athabasca and Peace rivers extending to the Northwest up to and beyond latitude 58 north and longitude 120 west from Greenwich.

#### GREAT HUMAN EXPERIMENT.

How do these facts tally with the universally claimed assertion of those kind hearted, well posted ones who say if you want to raise stock you must go south; but not to this section? They will so patronizingly laugh at any one who differs with them and say, why my dear sir, the trouble is, you will have to feed them so long in winter that they will eat their heads off. Well, gentlemen, I do not hesitate to predict, that when in after years, this great Northwest becomes better known to you, you will find that this will then be generally admitted, as a fundamental law of animal nature, that where man thrives in the greatest vigor and reaches the highest physical and mental excellence, there will the animals created by an All Wise Creator, for man's use and assistance, reach their greatest natural perfection. If, in these coming years, it should be found that in a

#### BILIOUS AND PULMONARY SOUTH

this sought for Eden of man, should be found why then you might be right, but in the meantime, while this grand human experiment is being tried, it would seem to be wisest for the present at least, to feel that a section where agree, consumption, and most of the great human destroying fevers are unknown, will do very well to come to, bringing your families, stock, or if empty handed, your hope and energy and here, if one cannot in the meantime satisfy himself by his own judgment, patiently wait the issues others may make in the Southern latitudes.

#### SETTLEMENT

came into the Province slowly, as aforesaid, until 1872. Since then it has every year been increasing. The first settlers being French Canadian, brought with them from Lower Canada, their peculiar form of dividing land in laying out their settlements, which they always made along some water course.

The water frontage was divided into so many hundreds of feet to each family, but running back two miles, making a specific title of two miles

It is well known that a few years since, a great war the loss and wide spread the disease introduced in the Western and Northern States by the passage through them of Texas cattle, that by many of their State legislatures laws were passed prohibiting the transportation through those States of cattle from Texas, except under very stringent regulations. Ohio was one of the States passing this cattle law. She in this summer and is now (Nov. 1st) suffering loss of thousands of dollars by disease, while they are unable to suppress, introduced by droves of Texas cattle, which in transit through that State were allowed or took privileges of permitted by law.

back and  
miles in  
four mil

In this  
organiza  
Departm  
There w  
tending  
Red riv  
its mou  
the sam  
hoine.  
down fr  
Agatha,  
face; a  
John, K  
south a  
Peter.  
going fr  
James,  
Francis  
Point, H  
Prairie.  
river nee  
Peter so  
thickly s  
tlements  
the Assi  
continue  
At the  
tlement  
were rec  
000 acres  
breed cl  
some, th  
land for

It is consid  
vince as t  
the centr  
not few o  
but not o  
given, bu  
figures, a  
ments ar



VIEW OF HIGGINS, YOUNG &amp; JACKSON'S BLOCK. See Page 24.

n Winnipeg  
ck farm of  
[of whom  
40 Geldings,  
as fine and  
illions as can  
Mississippi val-  
ea, that nev-  
the inside of  
sure or fork-  
the case at  
smaller set-  
to the Rocky  
e great and  
Athabasca  
ding to the  
and latitude  
20 west from

## AN EX- T.

ally with the  
rtion of those  
ones who say  
k you must go  
ection? They  
gh at any one  
and say, why  
e is, you will  
ng in winter  
r heads off.  
not hesitate to  
fter years, this  
a better known  
it this will then  
as a fundamen-  
re, that where  
atest vigor and  
sical and men-  
ill the animals  
se Creator, for  
es, reach their  
ctain. If, in  
ould be found

## INARY SOUTH

of man, should  
might be right,  
while this grand  
being tried, it  
t for the present  
a section where  
d most of the  
nd fevers are un-  
ell to come to,  
es, stock, or if  
opea and energy  
of in the mean-  
y his own judg-  
the issues others  
hern latitudes.

## MENT

ince slowly, as  
Since then it has  
asing. The first  
ach Canadians  
om Lower Cana-  
orm of dividing  
their settlements  
ade along some

was divided in  
of feet to each  
back two mile  
le of two mile

a few years since,  
spread the disease  
and Northern States  
hem of Texas (att-  
at legislatures law  
the transportation  
le from Texas, excep-  
ations, Ohio was of-  
actile law. She has  
(Nov. 1st) suffering  
by disease, while  
res, introduced by  
ch in transit throug-  
took privileges in

back and a claim or privilege of two miles more or a continuous depth of four miles. Such was the form of

### LAND TITLES

in this Province at the time of the organization of the Dominion Land Department for the Province in 1878. There were Parish organizations extending most of the way along the Red river from the States, nearly to its mouth, some 75 miles and about the same distance up the Assiniboine. Those on the Red river going down from the south, north were St. Agathe, St. Norbet, St. Vital, St. Boniface; east and west Winnipeg, St. John, Kildonan, St. Paul, St. Andrew; south and north St. Clements and St. Peter. Those on the Assiniboine, going from the east, west being St. James, St. Charles, Headingly, St. Francois Xavier, Baie St. Paul, Poplar Point, High Bluff, and Portage La Prairie. From Winnipeg down the river nearly through the Parish of St. Peter some 25 miles it was quite thickly settled, while up the river settlements were more scattered. Up the Assiniboine they are now almost continuous.

At the same time that these old settlement claims were allowed, there were reservations amounting to 1,400,000 acres set apart to extinguish half breed claims of various kinds. By some, the setting apart of so much land for

### THE HALF-BREED GRANTS

is considered a drawback to the Province as they were choice lands and in the central part of the Province. I do not think so; rather the reverse, as but few of them retain the lands so given, but sell them at mere nominal figures, as fast as the various allotments are made personally to them,

as their right or title to their portion of the reservation are passed upon by the government. It is now but a little over a year since the allotments were made. As they have continued to be made every month or two, it is found that nearly all sell them. In very rare cases some one retains his drawings. Generally they not only sell them at once but offer those of their children, or minor claims as they are called. These claims have been and are now a favorite form of investment and speculation, as the prices at which they are sold make the land cost much less per acre not only than the Dominion bill of one dollar, but also below that of railroad lands in the United States which have been purchased in such large blocks by means of their depreciated bonds which the railroads take in payment for their lands. There is a great deal of money being made in these half-breed claims.

### THE INDUCEMENTS

which the Dominion government offers to settlers coming in colonies, are very much more liberal than can be made by the United States government, as the States have but one price \$1.25 if not within a railroad grant, and \$2.00 per acre if within a grant. The extra inducements offered by the Dominion government have been improved by

### T. L. M'ENNONITES

(German Quakers from Southern Russia) who took a grant of eight townships on the east of Red River, beginning some 18 miles from the south line of the province. This is known as the Rat River settlement. They have also taken another grant of 17 townships on the west side of the Red river, seven of the townships being directly on the south boundary line.

Some 8,000 of these peaceable, thrifty working people have already reached this province and are settled in their own homes. They are all workers, men, women and children: no drones among them. Being of these thrifty working habits it is but natural that they succeed. They are the most desirable foreigners that have come to this country in years. Most of them have more or less money and some are quite wealthy. Two years since a delegation visited this province

### FROM ICELAND

and made selections by special arrangement with the Dominion government, of several townships on the west side of Lake Winnipeg. Last year some 1,500 of them came out to Manitoba, and now in their own homes are thriving as they never did in their native island.

### THE H. B. COMPANY,

according to the terms of their sale are allowed two sections of 640 acres each, in every township. A township consists of 36 sections or a tract of land six miles square; the plans of land surveys in Manitoba and the Northwest being the same as the public lands in the United States. Besides the two sections to the H. B. Company, two sections are set apart in each township for public school purposes, the same as in the United States. These are all

### THE GREAT RESERVES

set apart in the province of Manitoba that many, unfavorably disposed, use as arguments against the chance of getting good lands there. Outside of Manitoba there are none of these reserves, except the H. B. Company's and the school lands, or such as may hereafter, by special arrangement with the government, be set apart to



settling communities. So that the argument often made that the best lands in this section are locked up in reserves, falls to the ground. All the half breed claims in the entire Northwest are extinguished by the reserve made in Manitoba.

**THE HALF-BREEDS.**

A few kind words are due the Half Breeds, of which there are many thousands scattered through this section, the large portion of course being in this Province. They are as a class very peaceable and reliable. Many of them are well educated and hold high positions. They are proverbially trusty. Many of their daughters are well married to gentlemen in good business and official places. Some are of great beauty, and in their marriage relations are controlled by as finesense of duty as their white sisters of the same social position, to say the least. There seem to be two kinds of half breeds, one inheriting the roving disposition of their Indian mother, the other more naturally following the civilized instincts of their fathers; the former becoming hunters, voyagers, etc., the latter preferring the more settled ways of civilization. It is very seldom that they are cruel and harsh, though they may be imprudent. On the contrary they are all of them usually very mild mannered. There is no reason to doubt but that the success of British and Canadian Government in their Indian management, both in the old as well as the new Provinces, is due to the friendly offices and influence of these half-breeds, for almost to a man, when it comes down to a choice between Indian or Whites, they are for the whites every time. The United States has never in its Indian management had the friendly influence of this large favorable intermediate class, speaking both the Indian and civilized languages, but it has had to meet and treat with the Indians through agents, who were neither familiar with their language or habits, hence their disadvantage and consequent trouble in comparison with the English Government and Canada. I am not prepared to admit that the Government of the United States as a government, has been a whit behind the British in liberality or good faith to the Indians, but I do admit, that as a Government it has been, as well as the Indian, swindled outrageously, by the forced employment of agents, who were true to neither party or interest; false to the Indian because of ignorance, and to the Government, because of such general ignorance they had a chance, and farther because they intended to be unfaithful to begin with. Useful as these half breeds have been to civilization in the past and present, they have still a future mission, which they will fulfill equally as well, and that is as frontiersmen; the "avant courseurs" of human progress in its march up the great Valleys to the Mountains, and down the sunny western slopes to the Pacific. A knowledge of the existence of such a trusty vanguard, gives me faith to believe that this march will go steadily and continuously forward, free from the great retarding influence the States have here had to meet in carrying westward the

**STAR OF CIVILIZED EMPIRE.**

But to return to the settlement question, besides these old settlements that were in existence in '73, there have been others made in the province since, such as Sunny Side, Springfield, Grassmere, Emerson, etc., etc. The

latter, a new town laid out some two years since, is on the east bank of the river, on sections immediately on the south boundary line. At this place is the southern terminus of the Pembina branch, so called, of the Canadian Pacific Railway, running from Winnipeg south to the boundary line, which will here meet the Pembina branch of the St. Paul and Pacific Railway, which crosses the Northern Pacific of the States, running north from the crossing to this point. The latter is graded nearly to the line and iron laid nearly as far as graded; While the branch from Winnipeg is only graded, the iron to complete it now laying at the last named place and only waits the completion of the unfinished link in the States to be put down, thus making a through railway connection from Winnipeg with the railway system of the United States. There has also been a new town laid out this summer, called

**MOUNTAIN CITY,**

in township two, north of the boundary line and range six west. It is right in the centre of the fine table and grove lands of the Pembina Moun-



**LYON'S STORE. See Page 24.**

tains, and on the northern boundary line of the western Mennonite Reserve, towards which settlement has been going so briskly the past year, while a large portion of the general emigration within the province has been steadily moving in the same direction. The proprietors of this town site having secured a central point, within four quite thrifty townships, have, at the request of the settlers, decided to survey and lay out what is destined to be, a County town of the south western part of Manitoba. Lots here are now being offered to actual settlers on most liberal terms. Geological surveys, made by the Dominion Government, have demonstrated the existence of

**GOAL.**

In these mountains, and steps will soon be taken to develop this treasure in the immediate vicinity of Mountain City. The proprietors, in view of the present and rapidly increasing surplus of grain in the surrounding country, would invite the attention of

**MILL MEN**

to the unusually fine opening presented for building and profitably operating a grist and flour mill at this point. While the enterprise would be without doubt, remunerative from the start, the proprietors are prepared to grant an unusually liberal bonus to any solid man who will improve the chance thus offered of erecting the

first mill there. The gentlemen who have started this town being men of well known stability, any statements which they make can be relied upon. Full particulars can be obtained concerning this new town, its opportunities, etc., by addressing F. T. Bradley, Esq., Deputy Collector, H. M. Customs, Emerson, Manitoba.

Besides these settlements in Manitoba, there are many new ones starting up at the Government and H. B. Company's posts, and other naturally good points along the Saskatchewan and its tributaries, as well as at interior points. At present there are, Battleford, the new capital of the north-western territory, Forts Carlton Pitt, and Edmonton, also St. Albert, all on the Saskatchewan. At the latter a fine steam saw, flour and grist mill is proving a perfect mine of wealth to its owner.

**THE POPULATION OF MANITOBA**

may be safely put down at \$5,000 to 40,000. No census having been taken for several years, it is hard to say with accuracy; but it is not less than the first, nor more than the second number.

**NAVIGATION.**

The modern advance of civilization differs in many respects from the old in requiring some avenue of entrance and communication in which steam can be employed as the advancing and home connecting power, in fact, no settlement now-a-days becomes a fixed fact, a real abiding force, until, like the Altar fires of the ancients, the smoke and breath and the loud toned voice of the steam engine is seen and heard by the pioneer like the voice of the good angel, the echoes of the far off homeland. Its companionship has become a necessity to the settler. He must see and feel the inspiring influence of its great strong untiring aid, either in the mill, locomotive or steamboat, else his sense of isolation will depress him. Energy, enterprise and rosy hope will lose their inspiring influence the very moment his simplest physical necessities are supplied, unless he can receive his daily inspiration which the knowledge of the near presence of this great fiery

**ANGEL OF PROGRESS**

gives him. He must have it either from some mill in sight or see the flying locomotive or swift gliding steamboat in its season. In some way he must feel its presence and in his loneliness have its companionship. Plain, monotonous and almost stolid as—to the uninitiated—the frontier settler's life may seem, he is really the most imaginative of men. By his isolation from neighbours or active communities he is left largely to his own thoughts, and the opportunities which his very surroundings give him suggest improvements and give birth to plans of future developments. But he sees so much to do, so much that must be done before his ideas can reach a near or even distant fruition that he is apt to give it up as impossible, if he did not see and feel that the untiring friend of all his hopes was near him and his. There is not a whistle of a locomotive or a steamboat that sounds across the prairies or through the forests of the land, but that cheers some seemingly lonely soul with its inspiring sound; telling him to hurry, for close behind, come neighbors, schools, churches and markets for all he can produce, which will secure him independence and fulfillment of that

desir men, Ther graph tion of the into tion centu and class near. in the For 5 that ed to state, condit had in the re through not un civiliz

first w down in the North invoke wind ery for the St winter above Minner her hul out by was bu River i

filled th half bre ance. heart a desire i civilize half bre great, p manking never years g cation greater, which t and so that bo trips the sunk the gation o ing link miles, repaired ery wer engine doing g It was n lin. was the No Duluth, River, to run with Since steadily in the w tributary

A FILE They are ta. "M Minnes Kitten Company connect Railway and Pa at Flabe the large River. Rupert, Red Riv and op t some god

desire natural to the hearts of all true men, viz: complete *self-ownership*. There is not a single click of the telegraph in any of the little wayside stations, even in the most seemingly out of the way places that does not enter into and become a part of the pulsation of progress. It was truly said centuries ago that man does not live and develop by bread alone. Of no class is this more true than the Pioneer. This great fact was truly shown in the development of this Province. For 50 years and more all the progress that had been made, was only advanced to the semi-nomadic or hunting state, or at most, to a partially pastoral condition. Although the All-Wise had laid out the great water courses, the ready highways of navigation, all through this great northwest, it was not until the summer of 1859 that the civilizing angel

#### EMBODIED IN STEAM.

first visited the Province, coming down the Red River from the States, in the shape of the steamboat "Annon Northup." The only motive power invoked heretofore to aid man, was wind mills. The engines and machinery for this boat were brought across the State of Minnesota the previous winter from the Upper Mississippi above the Falls of St. Anthony, where Minneapolis now is. The lumber for her hull and upper works was sawed out by one of her engines where she was built on the banks of the Red River in Minnesota.

#### A GREAT BOUND OF JOY

filled the heart of the settlers, both half breeds and whites at her appearance. The great want of the human heart and mind was satisfied and a desire filled the hearts of both the civilized white and the semi-civilized half breed, to be connected with the great, progressive, civilized world of mankind, developed a yearning that never was satisfied, until the after years gave them a regular communication with the pulsations of that greater, higher and better world from which they had so long been separated and so desired to know. Although that boat continued to make irregular trips that season, she was accidentally sunk the following year. Steam navigation on this river lacked a connecting link, at that time, of nearly 800 miles. The boat was never raised and repaired, but her engines and machinery were taken out and one of her engines was put in a mill that is still doing good service in the Province. It was not until 1873 when this missing link was supplied, by the building of the Northern Pacific Railway from Duluth on Lake Superior, to the Red River, that steam navigation began to run with much regularity.

Since then the number of boats has steadily increased until there are now, in the waters of the Province and its tributary trade,

#### A FLEET OF THIRTEEN STEAMERS.

They are the "International," "Dakota," "Manitoba," "Alpha," "Selkirk," "Minnesota," and "Cheyenne" of the Kittson or Red River Transportation Company, which runs up to the Stat s connecting with the Northern Pacific Railway at Moorhead and the St. Paul and Pacific Railway (Pembina branch) at Fisher's Landing on Red Lake River the largest eastern tributary of the Red River. While the "Swallow," "Prince Rupert," and "KeeWatlin," run in the Red River below the boundary line and up the Assiniboine River. For some good reason the Kittson Line, be-



CANADIAN PACIFIC RAILWAY OFFICE. See Page 14.

ing American, can run down into the Province, while the three latter named being Canadian boats *cannot* run into the States. "Why this is thus," I cannot say, but such I know is the fact, and I presume the law. At Winnipeg these boats connect with the new and powerful H. B. Company's

#### PROPELLOR "COLVILLE,"

that runs up Lake Winnipeg to their various posts and forms a connection at the mouth of the Saskatchewan with their two river steamers the "Northcote," built last year, and a new iron hull boat just being finished, whose name I do not remember. These two boats are the beginning of a regular line up the latter river. Beside the above named boats two other boats have been built, one for the Red River called the "Maggie," now used as a barge and the "Chief Commissioner," for the lake trade; the latter's model being defective, she is now doing duty as a river wharf boat. So that in all there are and have been some 16 steamers in these waters. The regular passenger steamers of the Kittson Line are models of beauty, speed and comfort, with officers who are gentlemen as well as thorough and experienced seamen.

The Red River has 600 miles of continuous navigation, though by land direct, such being the tortuous course of that stream, the terminal points

could be made in about 300 miles. Besides there are some 75 miles navigation the season through up the Red Lake River. Below the junction of these two streams there are no obstructions to the navigation of the Red River, except at extremely low water, there being one or two troublesome places above Winnipeg and two below. These places being all in the Province and easily remedied, they will no doubt soon receive the attention of the Dominion Government. On the Red River above the Red Lake River are a few places troublesome at low water but as the United States Government is already at work removing these difficulties, it is only a matter of short time, when navigation on this river from the Northern Pacific railway crossing, down into the Province at any rate, will be free from any obstruction at any stage of water yet known in the river.

As said elsewhere the course of the

#### ASSINIBOINE

through the Province is to the west and so continues for some distance beyond its borders on and into the Northwest Territory, when it turns almost directly north. Its entire length is some 600 miles.

There could very easily be made some 300 miles of navigation through the season on this stream with some very slight improvements. The ri

difficult place is 80 miles up from its juncture with the Red River, which can be easily and cheaply remedied, so that navigation could be carried up some 800 miles of river distance, as it does now during the high or spring stage of water. This improvement would greatly benefit the Province, as the settlements are almost continuous for the first 100 miles from its mouth. In its Northwest course through the Province it makes a sharp bend to the North, so that with some 9 miles of easy canalizing, navigation could be opened by this River and Canal through Lakes Manitoba and Winnipegosis to the Saskatchewan, above the Rapids and so to the Rocky Mountains. That this will be done, is only a question of time. About 75 miles up from where the Assiniboine turns to the North, the Qu'Appelle River enters it; its course is mostly westerly and extends almost to the South branch of the Saskatchewan. The project of uniting these two streams is already broached (the distance between them being only a few miles,) and entirely feasible. The Qu'Appelle must be fully as long as the Assiniboine. Its valley is one of great beauty and fertility, and quite well wooded most of its length. It frequently enlarges into considerable lakes, which are filled with the finest fish, among which are found the choice white fish in great numbers.

At or very near the mouth of the Saskatchewan, are rapids known as the "Grand Rapids," that extend some two and a half to three miles with a total fall of 43 feet. These are not continuous but in series or sections, hence easy of improvement by a system of locks, which will doubtless in a few years be built by the Canadian Government, as the stretch of navigation above them in this river is too considerable, aggregating over 2,000 miles.

This season, the H. B. Company are building a Rail way some four miles in length around these rapids. It was my privilege to meet Mr. Moberly, the distinguished engineer on his way up to take charge of these improvements. I also saw several barge loads of the iron rails on their way thence, so that I know from my own knowledge that this work is already going on.\* As yet the

#### H. B. COMPANY'S STEAMERS

on the lake and the Saskatchewan carry only the officials or the employes of that company and their own freight, but I think I hazard nothing in saying that the great additional outlay in building this railway, putting on cars, etc., is not simply for the transportation of their own business, large as it is, but is rather preliminary to the

#### OPENING OF THAT ROUTE

to general travel and transportation, which cannot fail of rapidly growing to a trade of great profit. This river as its name implies, viz: "Rapid Running River," is not to be compared with that of the Mississippi or Red Rivers. For between the head of interrupted navigation of the Mississippi at St. Paul and the Gulf of Mexico—a river distance of 2,200 miles—the fall is only 800 feet, and of the Red from the Northern Pacific to Winnipeg, a channel distance of 500 miles, the fall is but 170 feet; while in the Saskatchewan from Edmonton to Lake Winnipeg, 1,200 miles by river the fall is 1,783 feet, or three times the rapidity of the Mississippi or Red River currents. The Missouri River is more like it, still in

the upper Missouri, above Blismark, the present western terminus of the Northern Pacific, the most rapid point of that river and up the Yellowstone River,

#### TWENTY-SEVEN STEAMERS

have been regularly running this season, so there is no doubt but that both branches of the Saskatchewan will soon be open to navigation as the north or lesser branch now is. I neglected to say that this river is one stream for some 450 miles from its mouth before it divides into its two branches. To give a better comprehensive idea of the size of this stream, I would say that taking the length of the main stream and its two branches together it is only some 350 miles shorter than the Nile. A word as to the steamers on this

#### RIVER AND LAKE ROUTE

from Winnipeg. The Colville is a new and very staunch propeller, built more like an immense tug or small ocean steamer, than like the propellers of the great lake. Her usual time from Grand Rapids, at the Saskatchewan, some 50 miles south of the foot or outlet of the lake to the "lower fort," some 20 miles below Winnipeg, a full 275 miles including all stoppages at the H. B. Company's posts on the lake, is 30 hours. The "Northote" made her first run this spring from above the Grand Rapids to Fort Edmonton and return, with a full cargo both ways in 30 days, a full river distance of 2,500 miles. This I presume was only daylight running.

It was my good fortune to be one of a large excursion party on the steamer "Manitoba," that left Winnipeg on the evening of the 3d of July, went down Red River to Lake Winnipeg, and returned next morning. The Manitoba was the first passenger boat that ever entered its waters. I will waive saying anything here of the thoughts that filled my mind during the time so spent. It was also my privilege to see a few days after,

#### THE FIRST REGATTA

ever held in the waters of the Province, under the especial patronage of the Hon. Mrs. Morris, of the Government House, a lady ever ready to encourage by her presence and assistance every effort made by the people of this young Provincial Capital, that will increase their social pleasure or assist their charitable duties. The starting and winning stakes were on the south bank of the Assiniboine at its junction with the Red River, the site of old Fort La Rouge. It too, like the excursion was a success.

Simultaneously with the connection of the Province with the outer world by steam, came also the connection by telegraph. Fort Edmonton is now in connection with New York, London and Paris by telegraph.

Thus was 1872 made a

### RED LETTER YEAR

in the annals of Manitoba. The greatest practical, and the subtlest forces in human control, the annihilators of space and time, came with many other assisting influences that year, to mark it as the especial one in which, full harnessed in the train of human progress, Manitoba and her dependencies entered the arena of progressive, civilized life, to engage henceforth with the most favored of her competitors in the

#### STRUGGLE FOR EMPIRE.

Soon Manitoba will be the central gem in the developed States or Provin-

ces, that will be strung along the line of the

### CANADIAN PACIFIC RAILWAY.

From information kindly given me by James H. Rowan Esq., the engineer in charge of the Central offices and construction in Winnipeg, and from the report on the surveys, etc., by the Chief Engineer, Sandford Fleming Esq., to the Dominion Parliament up to January 1877, I obtain the following items of this

#### GREAT ENTERPRISE:

The first money appropriated by the Dominion Parliament for the surveys etc., was in the session of 1871. The eastern terminus of the line is fixed at Lake Nipissing, the source of French River, situated about east from the northeast corner of Lake Huron, into which French River empties. From Lake Nipissing west, the line is projected to go north of Lake Superior, crossing the Red River at or near Winnipeg, passing into and up the valley of the north branch of the Saskatchewan, past Battleford and Fort Edmonton, through the yellow head pass at Jasper House and so down the Rocky Mountains to the Pacific, either at Bute or Burrard Inlet. From

#### LAKE NIPISSING EAST,

connection will be made by the Canadian Central Railway (a subsidized line) to Ottawa, Montreal, etc., and by a railway north from Toronto. Both of these lines are being rapidly built and during the year they will both doubtless reach their western terminus at Lake Nipissing.

#### THE DISTANCE

from Lake Nipissing by the route above given to the Pacific at Burrard Inlet is 2,500 miles, or to Bute Inlet, 2,600 miles.

#### THE MAIN LINE

has two branches or spurs; the most easterly being south to the waters of Lake Superior at Thunder Bay, almost half the distance of that Lake from east to west and on its northern shore. The second being also south, by the valley of the Red River on its eastern side to the north boundary of the United States, where it will connect with the St. Paul and Pacific Railway, and by this Railway, and the Northern Pacific Railway which the St. P. & P. crosses some 150 miles south of the line, will the Canadian Pacific be connected with the railway system of the States. On the surveys of this railway some \$3,000,000 have already been expended. Desiring to get the very best location over this route, the surveys have been most thorough. From the time of the first surveys in 1871, to December 1876, there have been nearly 46,000 miles of survey and observations made, over 11,500 miles being measured yard by yard.

#### THE WHOLE LINE

may be said to be practically located, though not officially as yet determined. The profile of the line, 2,200 miles west from Thunder Bay to the Pacific, shows the greatest summit on the line at Yellowhead Pass, to be only 3,646 feet above the sea. While the summit on the Union and Central Pacific Line in the States, shows going west, four summits of 8,242 feet, 7,835 feet, 6,118 feet, and 7,017 feet, respectively. The highest point on the Canadian Pacific Railway is of a lower elevation than from any point on the U. P. or C. P. Railway, from the North Platte to a

\*Since completed.



little east of Sacramento, California; with an average of only 2,300 feet for the same distance on the U. P. & C. P. line in the States.

The 1,200 miles from Thunder Bay to Edmonton on the Saskatchewan and the branch South to the St. Paul and Pacific Railway in the States is officially located, 310 miles of this are under contract, about 150 miles being ready for the iron, with cars running on about 40 miles at the Thunder Bay end; 495 miles of steel rails with the necessary fish plates, bolts and spikes are already paid for and delivered at Thunder Bay and Winnipeg, besides a considerable quantity of the same, has been delivered on the Pacific coast.

**THE WORK OF CONSTRUCTION**

was begun during the summer of 1875, at Thunder Bay and Winnipeg, both grading and track laying. The latter being just begun from Winnipeg east, is now being pushed forward from both these points, a force of some 1,200 men being now so employed.\* The line from Winnipeg south to the States is all graded, and the track will be laid in sixty days from the time work is begun on the St. Paul and Pacific Railway toward closing up the gap in their line necessary to make a through connection.

The delay on the part of the St. P. & P. is caused by difficulty between the bond and stockholders of that line. It is to be hoped this will soon be satisfactorily adjusted, so that the work of its completion can go on. The road is also graded some 50 miles east from Winnipeg. From the end of this grade through to Thunder Bay, the work embraces a great deal of rock cutting and bridging, in fact it is the most difficult part of the entire line save portions in the Rocky Mountains. The construction of this railway also carries with, and as a part of it

**A LINE OF TELEGRAPH,**

which is all under contract and construction, from Thunder Bay through to the Pacific. The wire is all furnished, paid for and delivered. 100 miles of it are now finished from Thunder Bay west, about 140 from Winnipeg east, and some 700 from the latter place to Fort Edmonton west, are now in operation; while the work on the remainder of the Line, and on the Railway is being pushed as never before.

The Telegraph will be through to Thunder Bay this fall. A word here as to the construction of the Telegraph, may give a better idea of what a work it is when it is known that a part of the contract of building the Line, is to cut down and burn all timber, when it passes through timber, to the width of 132 feet. It is mainly a timber country along the line from Winnipeg to Thunder Bay.

This Railway is backed by a large Land Grant and a very liberal Government subsidy. Does any one doubt, that in this nineteenth century, a Railway of such easy grades, through a country combining other such fertile soil or mineral wealth along its entire extent, will ever be built—on a line too, probably the most

\*A locomotive and a quantity of cars have since been received at Winnipeg and track laid a considerable distance east. It will be open to the U. S. boundary line south at Emerson by the 1st of July next, and through to Dunith and St. Paul by Sept. 1, 1878. Time from either of these points will then be only 24 hours through to Winnipeg.

†Is now, November 1, 1877, adjusted and work will go on at once.

perfectly surveyed of any yet attempted; or that it can be operated at a profit, when the heavy grades, great snow fall &c., of that successful wonder, the Union and Central Pacific Railway are, and have been paying so largely?

**THE SIX GOVERNMENT OFFICES.**

of so many different departments of the Dominion Government as are represented in the province, make the following exhibits, all of which show a cheering increase from year to year.

A word of explanation, I would here give in regard to the Dominion Savings Bank and that is that there are none save at such points as they have Deputy Receiver Generals, which are usually in connection with the Dominion land offices. I would

like to say that I am not a gentleman, but at least officially a gentleman.

**THE CUSTOMS DEPARTMENT**

of Manitoba makes the following exhibit, as that of the United States Consul at the fur trade:

"Manitoba was admitted into the confederation of the Dominion of Canada on the 15th of July, 1870. The new Custom House was completed in the autumn of 1875 and occupied in April following. The following are the present officers: G. B. Spencer, collector; John Emlee, G. H. Young, C. N. Bell, chief clerks; C. C. Lindsay, appraiser; R. J. Jones, G. D. McVicar, H. I. Hoskins, E. G. Simcox, leading waiters.

Out-post at North Pembina, F. T. Bradley, deputy collector; Wm. Mills, leading waiter and clerk.

Out-post at York Factory, Hudson Bay, Joseph Fortescue, deputy collector.

Out-post opposite Smuggler Point, D. T. W. P. Leslie, preventive officer.

The above out-posts are under the survey of the collector of customs, Port of Winnipeg. The old Assiniboine tariff of 4 per cent ad valorem, and 25 cents per gallon on ale, wine and spirits, was continued in force till the 30th June, 1874, subsequent to that date the Dominion tariff of 17 1/2 per cent, ad valorem, on general goods and on spirits of 1.20 per imperial gallon etc., has been in force. All goods imported from Great Britain, pay the same rate of duty as from any foreign country.

Below find statement of the ad valorem value of goods annually imported into this Province, and the duty collected thereon, between the 15th July 1870 and the 30th June 1872, and each subsequent year except that of 1877:

	Foreign goods.	Duty thereon.
To 30th June, 72, 3 years...	\$1,413,585.00	\$47,599.90
To 30th June, 73, 1 year....	1,028,130.00	48,474.45
To 30th June, 74, 1 year....	1,868,589.00	67,478.97
To 30th June, 75, 1 year....	1,227,905.00	171,400.80
To 30th June, 76, 1 year....	1,735,427.00	253,044.88

The above is exclusive of duty paid on goods received from the other Provinces of the dominion which may safely be estimated (at least) at one-third more in value.

**UNITED STATES CONSULATE, }**

WINNIPEG, July 20, 1877. }

The records of the consulate show that the exports of this consulate for the last five years via Pembina and the United States have been as follows:

Year.	Total.	Buffalo robes.	Undressed furs.
1871.....	878,289 80	682,047 00	64,078 80
1872.....	286,423 77	83,229 87	209,818 23
1873.....	256,224 22	87,141 95	140,236 54
1874.....	465,225 85	118,487 10	342,114 22
1875.....	587,877 11	129,870 00	431,989 84
1876.....	972,668 12	162,825 45	549,927 28

For the year 1876 I observe that the exports of undressed furs, reported by the Canadian collector at Winnipeg, were \$756,777. This does not include what was sent to Canada via Pembina, but includes the shipment to England via Hudson Bay.

[This latter amount is the value at York Factory, Hudson Bay which is doubtless not a very high priced fur market.—N. W. Ed.]

I am, Sir, yours, &c.


J. W. TAYLOR,  
U. S. Consul.

The following is a statement of the business, officers, and opportunities offered by the

**DOMINION LAND DEPARTMENT,**

in Manitoba and the Northwest:


The Dominion land office, Winnipeg, was erected in the summer of 1875 for



BANNATYNE BLOCK. See Page 24.

also here take the opportunity to note what a difference it makes in public officers, whether their continuance in such office is for an uncertain time, depending upon the re-election of their member of congress or senator, or the influence he may have after he gets there. As in the United States, where appointments are made wholly for political reasons, or as it is in Canada, where they are made for life or good behaviour, and where efficiency, diligence and courtesy form the reasons for their continued retention and advancement. I have yet to meet the first Dominion or Provincial office-





DOMINION CUSTOM HOUSE, WINNIPEG.

DOMINION LAND OFFICE, WINNIPEG.

the accommodation of the government offices for the survey, and granting of the lands in the Northwest Territories.

These lands are under the control of a special branch of the Department of the Interior. The Hon. David Mills, Minister of the Interior, being the responsible head, and Lieut. Col. J. S. Dennis, Surveyor General, chief of the branch, charged with the survey, settlement and management of all lands vested in the Dominion Government.

The office at Winnipeg, with branch offices at Emerson, Portage La Prairie and Fort Francis, District of Keewatin, is charged with the disposal of these lands and is in charge of an agent and the following staff:

Donald Codd, agent of Dom. Lands, Winnipeg; Roger Goulet, local agent, do; Augustus Mills, do, Portage La Prairie; George Newcomb, do, Emerson; Arthur Nesbit, do, Fort Francis; F. F. Newcomb, timber inspector, Winnipeg; R. H. Hunter, accountant, Winnipeg; F. L. Belch, William Sinclair, M. Wood, A. Saliba, A. E. Fisher and R. Scotte, clerks, Winnipeg; H. Powell, messenger, Winnipeg.

The survey office, also accommodated in the same building, is in charge of Mr. A. D. Whitcher, D. L. S. inspector of surveys, assisted by C. D. Richards, and S. Austin, draughtsman.

The Dominion Land Office was created by act of Parliament passed on the 14th of April, 1872, and the office at Winnipeg was opened in the following summer. Since that time the following lands have been taken up:

By sale at \$1.00 per acre	149,864
By homestead (free grant)	596,090
By pre-emption (\$1.00 per acre payable on completion of Homestead duties or expiration of three years)	\$40,800
By Military bounty warrants	166,210
For forest tree culture (free grant)	1,280
<b>Total</b>	<b>1,148,144</b>

When it is considered that the total area of the lands known to be fit for

cultivation is estimated at 8,318,184,000 acres, of which 10,690,369 acres are already surveyed, it will be seen that the amount taken up is comparatively trifling.

The Dominion Homestead law is of the most liberal character. Every actual settler is entitled to enter one quarter section of 160 acres as a homestead, for which he receives a patent on proof of three years residence and cultivation.

He may at the same time enter by pre-emption, any adjacent quarter section, the patent for which will issue to him on payment of \$100 per acre, when he has completed his homestead duties and he may enter a quarter section for forest tree cultivation and obtain a Tree Patent for it at the expiration of six years, on proof of having planted eight acres of trees for four years subsequent to the year of entry, or 32 acres in all.

Even more liberal terms than the above can be made with the approval of the Minister of the Interior in case of immigrants who come in communities, or under the auspices of societies, &c. &c.

The ordinary Dominion Lands are open for sale at the rate of one dollar per acre, payable in cash, script or military bounty warrants.

POST OFFICE

The following is an exhibit of the Post Office business for Manitoba:

The postal service in Manitoba was assimilated with the postal service in the other provinces of the Dominion in the year 1871.

There are now in Manitoba 44 post offices which are supplied by 383 miles of mail route, the annual travel of the mail being 84,488 miles. The cost of this service is \$11,845.67.

The postal revenue is about \$10,000 per annum of which \$7,500 is collected in Winnipeg.

Closed bags are made up daily and

received daily from Ontario, Canada. Mails are also exchanged daily with Pembina, D. T., which is the distributing office for all mail matter passing to and from the United States.

The money orders issued in Winnipeg yearly amount to about \$35,000; and the money orders paid to about \$30,000. The total issued and paid being about \$65,000.

The staff of the Winnipeg post office consists of John McDougall, Postmaster; William Hargrave, Assistant; J. O. Pottias, Charles Desormier, L. O. Bowget, Clerks.

Besides the above there is a mail once in every three weeks between Winnipeg and Edmonton, at the foot of the Rocky Mountains, a distance of 942 miles, which supplies six post offices in the Northwest Territory.

The service which was established in August, 1876, has been performed by the contractor, the Hon. James McKay, with great regularity. The trip from Winnipeg to Edmonton and back occupies about six weeks. The bags are carried by wagon in summer and dog trains in winter. A very large correspondence is carried over this route. By this contract for the present, at least, will the official correspondence for the new government offices at Battleford have to be carried. A special and more frequent route from Winnipeg to that place will doubtless soon be let.

THE RECEIVER GENERAL

has his Headquarters at Ottawa, and office at Winnipeg, in the postoffice building.

The local Staff is G. M. McMicken, Ass't Rec. Gen'l and Dominion Auditor; H. M. Drummond, Chief Clerk.

These same gentlemen are also officers of the Audit and Savings Bank Department, all of which are carried on in the same office.

The Receiving Office is for the issuance and redemption of Dominion

not for min mer Pac mer The abo Don as a per T  
is f pay wes T  
rece ula rate to ce the e for show acco the e Gove of t bran per e cent. it m coun ment year,  
THE  
privile of sur work o and Pr and th is an in judi founda School so you list an show. The was the

notes, like the U. S. Greenbacks—also for the receiving and payment of Dominion moneys in this official department, for construction of the Canada Pacific Railway, and other government expenses, such as salaries, etc. The money received amounting to about \$750,000 from customs, sales of Dominion lands, etc., and the payment, as above, amounting to some \$1,500,000 per annum.

The **AUDIT OFFICE** is for the auditing of all government payments in Manitoba and the Northwest Territory.

The **SAVINGS BANK DEPARTMENT** receives moneys from private individuals, on which it allows interest at the rate of 4 per cent. per annum, subject to call. The statement below shows the amount done in this department for the last four years, and though it shows a steady diminution, it may be accounted for by the fact, that since the establishment of this bank by the Government, two other leading banks of the Dominion have established branches in Winnipeg, which allow five per cent. on small sums and six per cent. on large amounts, and who have, it must be admitted, large savings accounts; still the old parent Government Savings Bank is so far, over last year, showing a large increase.

BANKERS	DEPOSITS		Withdrawals	Balances, 30th June, 1875
	Balance, 1st July, 1874	Added		
Winnipeg, 1871-72	\$20,290 00	\$188 30	\$23,772 30	\$14,020 50
1872-73	103,683 50	1,183 80	154,470 44	97,465 85
1873-74	55,974 50	2,207 00	154,309 00	60,297 87
1874-75	44,181 97	58,200 40	59,198 34	60,458 30
Total for 4 years to June, 1875	\$211,128 00	\$210,488 00	\$642,958 00	\$202,242 00

Statement of the Annual Transactions of the Government Savings Bank in Manitoba, from 1st July, 1871, to 30th June, 1875.

**THE ECCLESIASTIC AND EDUCATIONAL**

privileges of this Province are a matter of surprise to most visitors. The work of the church here, both Catholic and Protestant is especially apparent, and the showing of successful results, is an index that it is and has been in judicious and energetic hands. The foundation of both the Church and School are laid surprisingly broad for so young a Province, as the following list and exhibit of work done will show.

The first church represented here was the Catholic, they having started

a mission here as early as 1818, although priests of that church had been here some 75 years before. Their first Cathedral, which had two towers or spires, was burned but has been rebuilt of much larger size, but with only a central tower. Some 25 years since, John G. Whittier, the Quaker poet of Massachusetts, visited this mission, and its peaceful, quiet surroundings, seemed to have impressed him much as it did me, as over it the Angel of Rest of a better and truer life seems constantly to spread her pinions. After his return he wrote the following lines, in part suggested by its beautiful chime of bells which it still has:

"Out in the river is winding  
The flows of its long, red chain,  
Through belts of dairy pine-land  
And gusty leagues of plain.  
Only, at times, a smoke wreath  
With the drifting cloud-rack joins,—  
The smoke of the hunting lodges  
Of the "Assiniboine"!

Dearlly blows the north-wind  
From the land of ice and snow;  
The eyes that look are weary,  
And heavy the hands that row.

And with one foot on the water,  
And one upon the shore,  
The Angel of Shadow gives warning  
That day shall be no more.

Is it the clang of wild geese?  
Is it the Indian's yell,  
That lends to the voice of the north-wind  
The tones of a far-off bell?

The voyager smiles as he listens  
To the sound that grows apace;  
Well he knows the ringing  
Of the bells of St. Boniface.

The bells of the Roman Mission,  
That call from their turret twin,  
To the boatman on the river,  
To the hunter on the plain!

Even so in our mortal journey  
The bitter north-winds blow,  
And thus upon life's Red River  
Our hearts, as oarsmen, row,

And when the Angel of Shadow  
Rests his feet on wave and shore,  
And our eyes grow dim with watching,  
And our hearts faint at the oar,

Happy is he who heareth  
The signal of his release  
In the bells of the Holy City,  
The o'mnes of eternal peace!

Of Bishop Tache, the Archbishop of this great domain, who resides at this Mission, much, very much might be said. His travels, labors and ministry have been extensive, and acceptable, still a few words of the Psalmist, will better express him as he is, than any words of mine. "The steps of a good man are ordered by the Lord; and he delighteth in his way. Mark the perfect man, and behold the upright; for the end of that man is peace." And so it seems to be with him, in the peaceful air of this Mission, which, with his kindly, genial way, seems to make the above quoted words, particularly appropriate, and to cause one to sincerely wish that "his days may be long in the land, which the Lord his God hath given him."

**NOTES ON ST. BONIFACE.**

The Red River country, Province of Manitoba, was discovered by French Canadians. Sieur Varennes de la Verandrye, born at Three Rivers, Lower Canada, organized an expedition, at his own expense, in 1834, and traveled through the country, from Lake Superior to Rainy Lake, thence to the Lake of the Woods and down Winnipeg River, to the lake of the same name; up the river to the mouth of the Assiniboine, where he built Fort Rouge, on the point south of the river

Assiniboine, almost opposite to the actual Fort Garry.

Mon. de la Verandrye, like all the discoverers of the time, had a missionary with him, and Rev. Father Messager was the first minister of the gospel known as having visited this part of our continent.

Mon. de la Verandrye was accompanied by three of his sons. One of them was murdered w. h his party and their missionary, Rev. Father Arnaud, by the Sioux, on Lake St. Croix, between Rainy Lake and Lake Superior. Two other sons of the old gentleman discovered the upper Missouri, from the Yellowstone. Accompanied by two servants, they crossed the country and were the first white men who saw and ascended the Rocky Mountains, north of the Missouri. The same gentlemen discovered the north branch of the Saskatchewan in its full length.

The conquest of Canada by England, put a stop, for a long period, to a regular French Canadian expedition in



**ENGINE AND HOOK AND LADDER HOUSE.** See Page 23.

the wilderness of the northwest. The missionaries themselves, had to abandon the country. The work of the Roman Catholic missionaries was re-assumed in 1818. Lord Selkirk, anxious to secure for his colony of Assiniboine, the co-operation of the French Canadians disseminated in the country, requested of the Bishop of Quebec, the services of two priests. The Rev. J. N. Provencher and Severus Dumoulin, both French Canadian priests of the diocese of Quebec, were asked by their Bishop for the important and difficult task. They willingly accepted the proposal, started in birch canoes from Montreal, and landed at Point Douglas, now Winnipeg, on the 10th of July, 1818. They soon after crossed the river, and began the settlement of St. Boniface. The name, that of the Apostle of Germany, was given to the settlement as a compliment to the Catholic German soldiers who had accompanied Lord Selkirk, and who were located around Point St. Boniface.

Rev. Mr. Dumoulin went to Pembina, where there was, at the time, a large settlement of French Canadian half-breeds, who left in 1824, to establish the settlement of St. Francois Xavier, on the Assiniboine river.

Rev. Mr. Provencher remained in St. Boniface until his death, which occurred on the 7th of June, 1853. He was consecrated bishop in 1823, and, consequently, was thirty-three years Bishop

of St. Boniface. He sent missionaries to the Saskatchewan country, to Athabaska, British Columbia and Oregon. The establishment of St. Boniface may be considered as the mother of many missions, the head-quarters of the immense field which extends to the Pacific and Arctic oceans.

Bishop Provencher began the College of St. Boniface in his own house, and he, himself, all his lifetime, united the teaching of children with his numerous and important occupations. The same bishop established the convent of St. Boniface occupied by Sisters of Charity, generally known as the Grey Nuns of Montreal. The foundress of their order, Madame D'Youville, began the formation of her community at the same time that her uncle, Mon. de la Verandrye made the discovery of the country in which four of her Sisters arrived in 1844.

Although they were called upon chiefly for the instruction of youth, the Sisters have constantly exercised corporal works of mercy; take charge of the aged, infirm and orphans; visit and attend the sick.

In the course of time several branches of the same establishment were formed, and some extend to the Saskatchewan, and even to the banks of McKenzie's river, over 2,000 miles from St. Boniface.

After the death of Bishop Provencher, Bishop Tache, who had been his coadjutor, succeeded him to the See of St. Boniface. The diocese of St. Boniface, at first, comprehended an immense extent of territory; it is now divided, and was created as an Archdiocese in 1871. Bishop Tache was, at the same time, named Archbishop.


The new ecclesiastical province of St. Boniface comprehends the archdiocese of the same name, the diocese of St. Albert, on the Saskatchewan, presided over by Bishop Grandin; the districts of Athabaska and McKenzie, under Bishops Farand and Clut, and British Columbia under Bishops d'Herbomer and Durieux.

Archbishop Tache has been in the country for 52 years, partly among the Indians of the far north and partly at St. Boniface. It is a queer circumstance that Archbishop Tache, who is by his mother, a great grand-nephew to the sixth generation of Mr. Varennes de la Verandrye, who discovered Red River, is also, by his father, great grand-son to the sixth generation of Mr. Joliette, the celebrated discoverer of the Mississippi.

St. Boniface is nicely situated, on the east side of the Red River, opposite the Assiniboine and facing Winnipeg, which affords, from St. Boniface, a pleasant view of the rivers and of the city.

The religious edifices of the locality all in a row, parallel to the river, present a pleasing scene, complete and comfortable, whether viewed from a passing steamer, the opposite shore, or the immediate passer-by. These edifices are six in number; the first is the college of St. Boniface, surmounted with its nice cupola, and in which 60 boys receive good education, not only in English and French, but even in classics.

The second edifice is the Archbishop's residence; a good dwelling-house, built of stone, having in front, walks planted with trees. Then comes the Cathedral; a building of beautiful stone and fine design; far superior to any church northwest of St. Paul. The organ is really a beautiful instrument and such as to astonish, at such a distance from what is generally termed the limit of civilization. The organ



MISSION OF ST. BONIFACE.

was  
ell, p  
op T  
sente  
25th  
bisho

The  
the r  
youn  
cond  
whic  
and  
pupil

Ne  
iface,  
kindl  
infirm  
sick  
able  
useful

At  
reside  
chase  
have  
a sma  
vent.

This  
St. B  
and o  
ed an  
bisho  
Sister

It is  
he ch  
work  
nothin  
vance  
withi

The  
band  
ladies  
he co  
good t

Am  
beaut  
the H  
of the  
orable  
secret  
Manit  
speake  
of the  
Thom  
tive A  
emigr

Just  
city is  
of the  
tropi  
Ecclesi  
land.

St. Joh  
which  
Univer  
College  
College

being  
Institu  
nearly

The  
Church  
1820, a  
ment o  
school,

through  
the Ind  
help of  
Church  
sists of  
of Rup  
ewan a  
In t  
there a  
21 are  
There  
Interi  
catechi  
Parish  
under  
Rector,  
and is  
Church



was built in Montreal, by Mr. Mitchell, purchased by friends of Archbishop Tache, in Lower Canada, and presented to him two years ago, on the 25th anniversary of his election as bishop.

The fourth edifice, to the south on the row, is St. Boniface Academy, for young ladies. This establishment is conducted by the Sisters of Charity, in which there are over thirty boarders, and an aggregate number of eighty pupils.

Next comes the Convent of St. Boniface, where the Sisters support some kindly orphans or poor girls, aged and infirm women, whence they visit the sick at home and perform a considerable amount of other charitable and useful work.

At a few hundred yards from their residence the Sisters have just purchased a nice house, where they will have their hospital, which is just now a small building adjacent to the convent.

This new acquisition completes for St. Boniface a full set of educational and charitable institutions, all directed and mostly supported by the Archbishop assigned by his clergy and the Sisters of Charity.

It is evident that the Roman Catholic church has done a great deal of work here, and that its staff spared nothing in their power for the advancement and the comfort of those within their reach.

The college boys have a splendid band of their own and the young ladies from the Academy, in the public concerts, give evidence of their good training in music.

Among the principal citizens of the beautiful village of St. Boniface are the Honorable M. A. Girard, senator of the Dominion of Canada, the Honorable J. Royal, attorney general and secretary of State for the Province of Manitoba, the Honorable J. Dubuc, speaker of the Legislative Assembly of the Province of Manitoba, and Mr. Thomas Spence, clerk of the Legislative Assembly, and at present agent of emigration at Duluth.

#### CHURCH OF ENGLAND.

Just outside the northern limits of the city is Bishop's Court, the residence of the Bishop of Ruperts Land, the Metropolitan of the Church of England Ecclesiastical Province of Rupertsland. Near the Bishop's residence are St. John's Cathedral; St. John's College which is one of the colleges of the University of Manitoba; St. John's College School, for boys; and St. John's College Ladies' School, which is now being built. Connected with these institutions, is a valuable block of nearly one thousand acres.

The first clergyman of the English Church, the Rev. John West, came in 1820, and made here the commencement of the first church and the first school. From this beginning mainly through the efforts of the C. M. S. for the Indian tribes, aided latterly by the help of English Colonial Societies, the Church has grown so that now it consists of four Dioceses under the Bishop of Ruperts Land, Mevoosnee, Saskatchewan and Athabasca.

In the Diocese of Ruperts Land there are now 27 clergymen, of whom 21 are in the Province of Manitoba. There are also 7 or 8 Missions in the Interior of the Diocese in charge of catechists. There are two Church Parishes in Winnipeg—Holy Trinity, under the Rev. O. Fortin, B. A., as Rector, which has a large new church and is self supporting; and Christ Church which has also a new church



ST. JOHN'S COLLEGE—BOYS SCHOOL.

but small under the Rev. Canon Grisdale, B. D., one of the clergy of the mother parish. Part of the extreme west of the city lies in the parish of St. James, which is under the Rev. D. C. Pinkham, the church being without the city. Part of the extreme North still remains in the Mother Cathedral Parish of St. John. St. John's Cathedral is a Collegiate Church under a corporation consisting at present of a Dean and Six Canons, but of these only two of the Canons have at present the required endowments. The Bishop is Dean and the endowments of other two Canonies had been commenced.

The school commenced by the Rev. John West rose to importance under an able master the Rev. John Macallum, M. A., and after various vicissitudes has reached its present growth as St. John's College with its various schools.

There are a limited number of rooms for Theological students, but no rooms at present for general university students, excepting for those that have been in St. John's College School. But as soon as all burdens are removed from St. John's College School for boys, and the St. John's College Ladies' School, there will be an effort made to erect buildings for the Theological and University Students of St. John's College.

The St. John's College School for boys, receives between 50 and 60 boarders and has also some day pupils, but the applications for admission for boarders have for two or three years been considerable more than could be met. It has a full staff of teachers every town being under a separate teacher, so that if there are rooms for boarders, it could receive at least double the present number of boys.

St. John's College with St. John's College School, is governed by a council under statutes given by the Bishop and sanctioned by the Synod. It is a chief meteorological station for the Dominion of Canada, superintending a number of stations in the Northwest Territories.

The St. John's College Ladies' School is a new institution. The school is under Miss Hart Davies as principal, and will have a staff of governesses and masters as may be required. It is at present being carried on in St. Andrews, some miles

from the city, till the new building is fit for occupation.

The following is a description of this building: It will be built of solid brick, with stone foundation, in a harmonious combination of Swiss, English, and American Gothic, with mansard roof, having four floors, finished throughout; the size will be 45x54 ft., with projections on four sides; the stone work will be "broken ashler," and brick work in the "American bond style," with projecting caps and quoins finished in imitation of "Ohio sandstone."

The windows and doors will be all in Gothic style; the dormitories finished with pinnacles and neat gilded terminals.

The main entrance will be under a very imposing tower, with belfry and spire finished in the same general design, with an observatory from which an excellent view of the city and surrounding country can be obtained.

The internal arrangements are complete in every respect, the whole building being heated by hot air on the latest improved system, one patented by the architect. There is also a complete system of water works supplying the dormitories and closets throughout. This will also be a safeguard against fire, as a hose can be attached on each floor.

It will have accommodation for 80 pupils and four lady assistants. Each floor is provided with the necessary closets and bath-rooms, fixed wash-stands, etc.

The Church of England is mainly indebted for this fine School to a very generous contribution by a clergyman in England; but over \$3,000 has yet to be raised, before the building can be built, furnished and the grounds laid off.

By means of the endowments that have been secured, the charges at these institutions are much less than at such first-class institutions generally in America.

The following for example, are the charges per term at the St. John's College School. The term lasts for 20 weeks—there being two in the year.

Fee for Tuition in English, Classics, Mathematics, including Surveying and Mathematical Drawing, French and Vocal Music	\$15 00
Instrumental Music	6 00
School Library	50
Boarding for Boys under 16	80 00
Boarding for Boys over 16	90 00

\*Just completed and opened, Feb. 1, 1878.



ST. JOHN'S COLLEGE—LADIES SCHOOL.

It need scarcely be added that the raising of these institutions in this young country, is the result of great and continued effort. With some additional help they could be made very efficient. The Bishop is particularly anxious that scholarships should be founded at them, both to encourage deserving and promising students, and especially for the benefit of the sons and daughters of the clergy.

A comparatively small sum given in this way would materially strengthen the Church, and cheer the Missionary in his struggles to build up the church in new districts, where the people can do little.

#### UNIVERSITY OF MANITOBA.

There is now a University of Manitoba consisting of three colleges, St. John's, St. Boniface and Manitoba, and likely to have and bye to have more connected with it. The University is to be governed by a council consisting of a Chancellor, Vice-Chancellor or of six representatives elected by the graduates, and two representatives of the Board of Education. The Bishop of Rupert's Land has been appointed Chancellor, the Hon. J. Boyal, Vice-Chancellor, and the other members of Senate are now being elected. Degrees in arts, sciences, law and medicine will be given by the united university, but power has been given to the several colleges, with the consent of the religious bodies they are connected with, to establish separate societies of theology. The Council of St. John's College has accordingly under this act, with the sanction of the Diocesan Synod of Rupert's Land, established a Faculty for the examination of candidates for the degrees of B. D. and D. D.

#### THE PRESBYTERIAN CHURCH IN CANADA.

This church is represented in the northwest by the Presbytery of Manitoba. The Territory occupied by this presbytery is very extensive, embracing

the whole Canadian northwest. There are, connected with the presbytery, thirteen ministers, and three catechists. The number of congregations with settled pastors, is four; of vacant congregations, also four; of mission stations, twenty-two; making in all, forty-three places where services are regularly held. The number of families connected with the congregations and mission stations of the church, exclusive of Indians, is about eight hundred; of members in full communion, about seven hundred and fifty. There are also four Indian schools connected with the presbytery. The most important educational agency of the church in the northwest is

#### MANITOBA COLLEGE.

This institution is situated in the city of Winnipeg. It was established in 1871. Since that time, it has made steady and substantial progress. The number of students in attendance last session was forty-three. The course of instruction, while preparing for ordinary commercial and professional life, fits also for passing the junior and senior matriculation examinations in the principal Canadian universities; for matriculation in law or medicine, as well as for entrance on the courses of agriculture and civil engineering, and for beginning theology in any of the Canadian colleges. There is also, a complete course given in theology and its cognate subjects, to young men studying for the ministry of the church. It is intended also, to adopt the course of instruction in the college to the curriculum of the University of Manitoba, just established.

While the college buildings at present occupied, are sufficiently commodious for immediate necessities, they are intended to serve merely a temporary purpose. It is the intention of the college board to erect, as soon as possible, permanent buildings, for which a suitable site has been already secured. For this purpose it will be necessary for the friends of the college to come to the assistance of the

board with their subscriptions. The support accorded in the past has been of the most generous and liberal description; but the growing attendance at the college will soon render greater accommodations absolutely necessary, and call for greater efforts from all who desire to promote the interests of the church and the cause of higher education in the northwest.

**George Staff of Instructors in Manitoba College.**—Rev. George Bryce, M. A., Professor of Science and Literature; Rev. Thomas Hart, M. A., Professor of Classics and French; Rev. James Robertson, Lecturer on Systematic Theology; Rev. John Black, D. D., Lecturer on Biblical Criticism; Mr. Alexander Ferguson, Elementary Tutor.

**Officers of the Board of Management.**—Hon. A. G. B. Bannotyns, M. P., Chairman; Rev. Professor Hart, M. A., Secretary; Duncan Macarthur, Esq., Treasurer.

**College Senate.**—Rev. Professor Bryce, M. A., Chairman; Rev. Professor Hart, M. A., Secretary; Rev. John Black, D. D.; Rev. James Robertson; Rev. Alexander Matheson.

It may be added that while the college is connected with the Presbyterian Church it is, in its regular and commercial courses, perfectly unsectarian in character.

#### METHODIST CHURCH OF CANADA

Has fifteen ministers and one native assistant; about 2,000 members in good standing, 70 different preaching places, 24 sabbath schools, about \$20,000 expended during the year ending May 1876, by the missionary society in sustaining missionaries, furnishing schools &c. The report for year ending May 1877 has not yet come to hand. Several more missionaries have been asked for this year. The work is divided into two districts. One embraces the province of Manitoba and Kewatin and several missions in the north and is called Red River district. The other called the Saskatchewan district, embraces our work in the N. W. Territories. Each district is presided over by a chairman. The chairman of Red River district resides in Winnipeg and the chairman of Saskatchewan at Bow Mill, N. W. T.

The president of the conference is shortly expected in Winnipeg from Toronto to ordain the candidates for the ministry in this province.

#### PEACE RIVER.

Before closing my remarks about the resources of Manitoba and the Northwest I would add that Professor John Macoun, the government botanist, who has crossed the continent twice expressly to make inquiries into the floral and geological formation of the Northwest, especially in the Peace river district, which is to the north and northwest of the Saskatchewan, beyond the Athabasca river and east of the Rocky Mountains, was examined at great length by the Parliamentary committee on immigration. During the examination he gave such proofs of his knowledge that none doubted the truth of his assertions. This valley is between latitude 55 and 59 and longitude 115 and 122 west from Greenwich. The Professor found that the entire district along the Peace river for a distance of

#### 700 MILES

in a belt 150 on each side, was as suitable for the cultivation of grain as that of the province of Ontario (or Upper Canada.) He has brought samples of wheat weighing 68 pounds to the bush-

el and c  
to the b  
more a  
there w  
kill the  
he found  
as

and fur  
that the  
ery res  
broke u  
not diffi  
ed fresh  
ing of w  
of acres  
on level  
He had  
showed  
summer  
district  
Peace ri  
of Toro  
higher t  
possi  
monly s  
side's t  
country  
thousan  
so pure  
state by

abounde  
so inter  
iron ore  
ity could  
Thousan

were fo  
groun'  
miles o  
cropp  
beds ab  
of the R  
in large  
try. In  
the north  
Canada,  
become t  
ple, pres  
be well  
was not  
of the hu  
that sect  
ally, by a



CENTRAL SCHOOL, WINNIPEG, MANITOBA. See Page 23.

el and of barley weighing 56 pounds to the bushel. The climate was even more suitable than in Ontario for there were no wet autumns or frost to kill the young grain. The plants that he found in that region were the same as

#### THOSE ON LAKE ERIE,

and further discoveries satisfied him that the two areas were similar in every respect. The ice in the river broke up in April. Stock raising was not difficult because the grass remained fresh and green up to the very opening of winter. He had seen thousands of acres of it three and four feet long on levels 200 feet above Peace river. He had tested the temperature, and showed by figures that the average summer heat, throughout that entire district and way to the north of the Peace river valley, was similar to that of Toronto and Montreal and much higher than that of Halifax. He was positive that the climate was uncommonly suitable for agriculture. Besides the peculiar excellence of the country for cereals he had found thousands of acres of crystallized salt, so pure that it was used in its natural state by the Hudson Bay Co.

#### COAL

abounded in the richest veins and was so inter-stratified with hematite or iron ore yielding 50 per cent. no locality could be better for manufacturing. Thousands of acres of

#### COAL OIL FIELDS

were found, the tar lying on the ground being ankle deep, miles and miles of the purest gypsum beds cropped out of the river beds; coal beds abound along the eastern slopes of the Rocky Mountains and extend in large seams throughout the country. In short, Prof. Macoun believed the northwest to be the richest part of Canada, prophesied that it would yet become the homes of millions of people, prosperous and happy. It might be well to state, that this committee was not made up entirely of believers of the human sustaining resources of that section or the northwest generally, by any means, but the Professor

submitted such a very full collection of the

FAUNA, FLORA, MINERALS, SOILS, etc., etc., of that section, with such full data, that belief took the place of doubt. I am informed that this, with other similar collections, can be found in the proper department at Ottawa. In speaking of salt I would say that previous to the connection of Manitoba by steam with the states and Canada, all the salt they used was made near Lake Manitoba, but their appliances being rude, and distance considerable, its manufacture is not at present continued, though salt springs of remunerative strength still exist there, and soon its manufacture may be recommenced with the cheaper facilities of modern and complete conveniences.

Manitoba has a very fine

### AGRICULTURAL SOCIETY.

I have before me the prize list for the Third Annual Exhibition, which was held last October. The premiums amounted to about \$3,000, and competition being opened to the entire Canadian northwest, the display was very full and gratifying to all interested, and was a pleasant surprise in the quality, as well as quantity of articles exhibited.

### DEER LODGE.

No one interested in agriculture or stock breeding, particularly horses, should fail visiting Deer Lodge, the residence of Hon. James McKay, on the Assiniboine some five miles from Winnipeg. It is a beautiful spot; the visitor can scarcely believe that he is in the idly, distant and frigid Manitoba. In the large and finely kept garden will be found all the vegetables, flowers and shrubs of central Minnesota. The grounds attached to the Lodge are spacious and finely kept by a professional English gardener. The Lodge is much more spacious than the view here with shows. It is profusely decorated with immense deer horns, trophies of Mr. McKay's various hunts.

The interior is finely furnished with rich English furniture, most of which was brought from England, via. Hudson Bay, the river Nelson and Lake Winnipeg, as the Lodge was built and furnished in 1861. Twelve miles beyond at his stock farm of Buffalo Park will be found his brood of some 50 breeding mares, a large quantity of horned stock and some tame buffaloes. In his stable across the highway from the lodge will be found, besides his carriage and saddle horses for family use, some of the finest and straightest pedigree and blooded stallions and mares to be found in the States, for one of which he paid \$5,000 in gold, a Gold-dust stallion that was a colt at time of purchase.

An autobiography of Mr. McKay's past experience, though still in middle life, would be a mine to a Cooper or any writer of Indian experience or frontier life. He was born at Edmonton, a Fort 1000 miles west of his present home, in 1823, his father being a Scotchman, in the employ of the H. B. Co. at that Post. Between his eleventh and fifteenth year he was in what is now Winnipeg, at school. Soon after leaving school he became a hunter, voyageur and guide, thus acquiring an extensive knowledge of the country, possessed by few if any of the civilized inhabitants of the Province. He also acquired a perfect knowledge of the Indians, their various languages, &c., and their perfect confidence. No man today in the entire northwest possesses that influence with the Indians that Mr. McKay does. His presence has been and is a prime necessity in making Indian treaties. For 25 years his time was mostly spent in this nomadic life, though for some 10 years he was in the confidential employ of the H. B. Co., receiving a commission as chief factor, which he shortly after resigned and left the company. During these 25 years, his services were sought as chief guide, interpreter, voyageur and hunter for various missions, hunting, trading and exploring parties. He having at various times served as such to Bishop Anderson in his travels to English River, Hudson Bay, etc.; Sir George Simpson in his travels; Capt. Palliser in his explorations for Canada Pacific Railway; Hon. John Winfield Wolcott, member of Imperial Parliament and his party on a hunt; Sir Frederick Johnson, Dr. Rae and Hon. John H. Chaplin also on a hunt; Gov. Dallas on his travels; Lord Dunmore and Col. Cooper's hunting parties; Archbishop Tache on his travels. It was on the latter trip—in 1863—that he accidentally shot himself, which made him an invalid most of that year. Besides these he was with many other parties and expeditions, besides being a chief hunter. In fact, hunting was for many years his legitimate business, he keeping out large numbers of hunters, though not always with them himself. He was the man that carried the first mail between Winnipeg and St. Paul, making, during these years to '65, some 57 trips as mail carrier summer and winter to St. Paul, across this most dangerous border Indian country, it being a debatable or fighting ground between the Sioux of the Great Plains and the Chippewas of the Great Lake Forest section to the east. Since 1866 Mr. McKay has been almost constantly in public life. As a man, while quiet, he is still most genial and kind, and a man who has yet to have the first drop of liquor or beer or tobacco in any form to cross his lips. This is wonderful, considering



the life he has led, where the pipe and bottle are considered the necessary part of the camp outfit. During these various hunting and travelling trips he has often been of assistance to unfortunate ones out on these great plains. In 1883 he obtained the release of three white men and brought them over 1000 miles to Winnipeg, furnishing them with means to return to their homes in the States. Some time before he had brought a young white girl from the Indians, educated her, and she is now married to a gentleman of fine position in the Province. It is unnecessary to say that the writer takes no stock in any of the rumors connecting his name with the Indian troubles in the States in 1882-3, but rather believes it will, in later years, be the pleasure of some one to write of him a record of a life of usefulness.

### WHO SHOULD COME

into this country is a very important question, and I do not know that any thing I may say, will have much influence one way or another, but suppose emigration will continue to run at least as it has—still there is this truth, that it will do no harm to state; that in no place is capital as safely remunerative, as in decided and fixed new sections. There is every thing to be done and the people there can, do and will pay higher rates of interest, than in older sections. What capitalists want to do is to come out, look at the country, find what places are fixed natural points and sure of a prosperous growth, then settle themselves and quietly watch their opportunities. In the mean time keep a close mouth as to whether they have any money or not, in other words keep their business to themselves, and opportunities perfectly satisfactory to them will soon be presented. By so doing their opportunities for learning the true inwardness of any place will be increased and they will save themselves as much annoyance that they will otherwise be troubled with. But the class that new sections really present the

#### BEST OPENINGS FOR

are those men who are comfortably fixed themselves, who have a growing family particularly of boys, and who wish to have their families grow up and settle about them, which I think is natural to all parents. Now a father in old sections it is almost certain that the boys will stray away and most of them to the west. Now, it is much better for the father to sell out his high priced land, come to the new section, take up the cheap acres, homesteads &c. enough for all his boys, and thus enable them to grow up about the home nest; this is wiser and better for all, than for the sake of a few years more of present comfort to find themselves alone in middle life or old age with more or less of their sons drifting about away from them. While for the daughters there is no comparison between the two sections in the chances they will have to get husbands that can give them homes of their own, and all the independence that such possessions give them and theirs. Such men should come out and see if these things are not so. Educational facilities are attainable anywhere, if not, it is largely the fault of the settlers for the munificence of the school grant of Manitoba is ample enough for all, if rightly managed. Again the sons growing up with such surroundings and settled prospects, will escape much more of the foppery and unsettled views of life, than in



MANITOBA COLLEGE, WINNIPEG, MANITOBA. See page 20.

older sections that show no openings except clerkships &c.

To those who, on reaching here will have nothing left but their hands, if they will bear in mind that to create a visible something, from an invisible nothing, is a divine power, and that the odds are against them though not as largely as in the old sections; and will accept and bear the disadvantages they labor under, be cheerful, hopeful, industrious and prove themselves reliable—such men are wanted everywhere and in no place more than in the new settlements. In such places this kind of men never fail this but few of them do so, hence the Northwest is not to-day short of good for nothing, but men of the latter kind coming out here will find most discouraging competition in that line.

#### MANUFACTURES

of all kinds will be wanted, and will have the great cost of transportation from present manufacturing centers, the customs, duties etc., as extra aids. The more primary or simple wants will need supply in the new sections and the more costly and nice, as they grow older. As all the people come from old, well settled and well furnished homes, so, too, will they have about them here, all those little home luxuries they once had, such possession and purchase being only a matter of time. But those who come thinking to live by their wits, I care not into what new section they may go, will find some there ahead of them who in that worthless employment can double discount them. For persons of delicate constitutions, or poor health, there is no place on this green earth where they will live out all their days as here.

It does seem strange to me, that Manitoba and this great northwest does not fill up with greater rapidity than it does, when this fact is known; it is the only section under the British flag, in which free prairie homes in the healthiest climate that flag waves over, are given

### A ROYAL GIFT

to actual settlers. There are surely thousands in Great Britain, sons of wealthy farmers and tradesmen, second and younger sons of the nobility as well as young Canadians who can

come here and secure, in point of domain, an earldom.

Now, why don't they come? It must be because of their ignorance of the above fact. New Zealand gives every man that pays his own passage 40 acres, while if he wants any more it costs him a pound, or five dollars an acre. The Province of Victoria offers lands, first at auction at an upset or starting price of one pound per acre. Australia offers to any one having a lease from the government of a sheep run, the privilege of making a pre-emption of 640 acres, of which their buildings and other improvements may be, at the expiration of their lease, but he must pay the one pound per acre at the expiration of his pre-emption. While here he has his homestead right to 160 acres, free, his pre-emption right of 160 acres, his free planting right to another 160 acres free, while if he wants any more, he can get it at four shillings or one dollar per acre. Write to the Agent of Dominion Land, Donald Codd, Esq., at Winnipeg, Manitoba, Canada, for a copy of the land laws and such other information as is desired, inclosing proper amount of postage stamps, and see if these things are not so. For sheep raising, Australia bears no comparison to this section, in healthfulness of the animal or fineness of the wool, and nearness to the markets of the world. While one does not have to run any of the dangers of isolation that he does in those distant Pacific sections. It is only 15 days from Liverpool to Winnipeg. Repeated quantities of freight have come through this season in 23 days. While by telegraph one in Winnipeg can connect with his home in the British Isles or on the continent any hour, and for that matter, so he can for a thousand miles west of Winnipeg.

The climate here is a perfect

#### SANITARIUM OF HEALTH.

Acclimating diseases need not be feared, because they do not exist. Boys of 18 years old have homestead and pre-emption rights, so do married women who are the sole heads of families. What liberal chances are thus given to the British subject to obtain homes, under the same old flag their fathers and their forefathers have lived under. It is far more liberal and the lands are cheaper than in the

Unit  
subje

of c  
ment  
Muel  
subje  
short  
on th  
York  
and a  
peopl  
to fa

The  
west  
publi  
foun  
who  
with  
oppo  
edito  
man,  
youn  
Very  
the K  
grow  
man,

"The  
like to  
occupi  
on the  
are to  
attract  
west is  
for the  
er in pl  
The va  
Beyond  
ard left  
ward a  
take so  
also di  
would  
have pe  
In the  
one an  
done w  
new in  
move of  
tion of  
and th  
stretch  
forty m

to Ma  
an all  
or Fl  
take a  
St. P  
the N  
head  
to E  
being  
the S  
north  
Ished  
Mani  
south  
of Co  
Octob  
Pacifi  
via G  
tion o  
St. P.  
Fishe  
Red H  
ster  
fr. a  
Wisc  
or Mil  
land,  
tion  
Dulut  
North  
or Mo  
desiri  
line o  
at Er  
Mary  
Caus  
luth.

The  
take  
Trunk  
then t  
ing on



United States. This brings me to the subject of

#### THE GROWING SCARCITY

of cultivatable public, or government lands in the United States. Much has been said on this subject, but the following is a short extract from a long article on this same subject from the New York Tribune, which speaks for itself and sooner or later it is a truth, the people of the United States will have to face and admit.

The Tribune has always been a western or emigrating paper, though published in New York City. Its founder, Horace Greeley, was a man who in his day, was more familiar with the West and its resources and opportunity, than any other eastern editor. He was a most philanthropic man, and when applied to by the young men of the crowded east, as he very often was, was apt to give them the following advice, which has since grown to an axiom. "Go West, young man, and grow up with the country."

"The days of sheep, fertile farms for all who like to till them are very nearly over. The unoccupied lands of the Dominion are now the best on the continent, and the regions in which these are to be found are by far the most beautiful and attractive. The climate of the south and southwest is too hot, and, in many places, unhealthy for the full development of Anglo-Saxons, whether in physique or in mental energy and power. The valley of the Saskatchewan, and the regions beyond to the northwest, will soon be all that are left for the struggling millions fleeing westward and still westward for more room. It will take some time for those fertile regions to be also filled up, but no such long period that it would be impossible to calculate when it will have passed."

In the States the question is already a living one and passes for an answer; "What is to be done with the ever-growing population, with no new lands to which the surplus may always move?" By the end of this century the population of the States will be far on to eighty millions, and these will occupy substantially the same stretch of cultivatable fields which the present forty millions do.

#### THE ROUTES

to Manitoba from the States. Where an all rail route is desired to Moorhead or Fisher's Landing, on the Red River, take any of the railway lines coming to St. Paul, Minnesota, then either by the Northern Pacific Railway to Moorhead or Glynndon, and from Glynndon to Fisher's Landing (the latter place being the present northern terminus of the St. Paul & Pacific Railway, 80 miles north of Glynndon, though it will be finished through to the boundary line of Manitoba, there connecting with a southern branch of the Canadian Pacific Railway to Winnipeg by 1st of October, 1878); or by the St. Paul & Pacific Railway to Fisher's Landing via Glynndon (Glynndon being the station on the Northern Pacific where the St. P. & P. crosses that railway). At Fisher's Landing the better class of Red River Transportation Company's steamers connect, through boats run from Moorhead, or one can take the Wisconsin Central Railway at Chicago or Milwaukee to Lake Superior at Ashland, and then by boat, close connection being always made, 70 miles to Duluth, there connecting with the Northern Pacific westward to Glynndon or Moorhead. Those from the States desiring to go by lake, can take a daily line of steamers from Buffalo, that call at Erie, Cleveland, Detroit, Sault St. Mary, Marquette, etc., to Duluth, or by Canadian Lake Steamers also to Duluth.

The Canadians desiring all rail would take the International and Grand Trunk Railways to Toronto at least, and then take the choice of either continuing on the Grand Trunk or take the



MARKET AND CITY HALL, WINNIPEG.

Great Western Railway via Hamilton and the many beautiful cities and towns to Detroit, where the Grand Trunk also runs, both railways from there going to Chicago over that "boss" railway of the States, the Michigan Central, and so to St. Paul and Fisher's Landing. Or, Canadians desiring to go by lake can, at Toronto, take the Northern Railway to Collingwood, 80 miles, and there boats through to Duluth; though they can make connections with either another Canadian line or the American lines from Detroit or Sarnia by either the Grand Trunk or Great Western Railways as above. But, by taking the Collingwood boats had weather on Lake Huron is obviated and much fine scenery obtained, as the latter line runs through the bars and among the islands that lay along the eastern and northern shores of Lake Huron instead of running out into and through the middle of the lake as the boats of the other lines do.

#### THE CITY OF WINNIPEG

was incorporated by act of Parliament on the 8th of November 1873. The first election for Mayor and Aldermen was held on the 5th of January 1874. Francis Evans Cornish was elected the first mayor. The present Mayor, Capt. Thomas Scott was elected last January, as were also the following Aldermen: William F. Fonseca, Alex. Logan, John B. More, William F. Allerway, A. W. Burrows, E. G. Conklin, Duncan Sinclair, H. G. McMicken, Alex. Brown, S. J. Jackson, Archibald McNece, Jas. Rice.

The present efficient city clerk, Mr. A. M. Brown, was the first regular city clerk, he having been appointed on the 2d of February 1874. The sound condition of the city, its peace and good order, show that its management is in good hands, and that its police is not excelled by any city in the States or old Provinces. It is in fact something wonderful when we consider the great numbers of traders, their assistants and drivers, that only come in where the dissipations of civilized life are obtainable once in one or more years. During the nearly seven weeks of my visit, right in the height of their distant trading season, I never saw a single street fight or knew of a single drop of blood being shed.

The City Government is divided into the following

#### DEPARTMENTS.

Finance, board of works, markets, licenses and police, fire, water and lights, fire inspector, board of health, cemetery committee. His Worship, the Mayor is ex officio member of all the committees, and he looks after them well. The department I noticed with the greatest pleasure was that of fire, water and lights, having in charge the Fire Department, which is very efficient, consisting of two fine Silsbee Steamers, four hose reels, 2,000 feet of the best 3-ply rubber hose, a hook and ladder truck complete. The brigade consists of 45 men. The two engineers are constantly on duty as well as the horses. Seven large tanks are scattered about its business streets, beside their never failing river supplies. These tanks are kept constantly filled and are never allowed to get low or empty. Fighting fire with them is a vital business and they provide themselves accordingly. Their business streets are now becoming very much protected from any extended fires, by the frequent erection of substantial brick blocks, of which we give quite a number of views, though not all by any means. We give an engraving of the beautiful new engine house, over a part of which the first and second engineers will reside. Few more complete fire department buildings than this, are to be found in any city. The public schools of Winnipeg are an honor to her. I see by the last City Auditor's report that there was paid nearly \$6,000 for their support in 1876, while this year they are building two very fine school buildings, of one of which we give a fine view. It has a fine four-acre lot. The building itself is of brick, and will cost some \$9,000. Its architecture and interior arrangement are very fine. They are also building another smaller one that has a nice playground of half an acre. This building will cost some \$4,000. It is of the same fine architecture. The distance which the people of Winnipeg at present feel themselves to be from the old-established educational institutions of the East, and a desire to have their children educated at home, make them unusually live to the early providing of this great privilege. These city schools are free, and it should be borne in mind are in addition to the colleges heretofore spoken of, views of which we also give our

readers. The city churches are numerous, and though as yet of rather plain architecture, as became the means of those who built them, are still neat and in good repair, and what is more, are well filled, all having quite flourishing Sunday schools. The people of Winnipeg are great church-goers, and no old city shows a better Sabbath observance.

The population of Winnipeg in 1870 was, according to a census then taken, 263; in 1873 it was some 2,200; it now has a plump 8,000. Since I was there in 1873 I see a wonderful growth in every way. Then there were but two brick buildings; now there are scores of them, and of fine quality. Brick in ordinary seasons is cheaper than lumber. One evidence of this was the great number of small or cheaper dwellings that I saw built of them, besides the numerous business and public buildings. The Dominion government has built here some very fine brick buildings, of which we give some views. The custom house, the land office, the post-office, would ornament the streets of any metropolitan city. The city hall and market, of which we give a view, is a fine, substantial brick building, that cost some \$66,000. The lower floor is used for the council room, city offices, lock-up and market, while the second floor has a very fine hall, also rooms of the Young Men's Christian associations. Few young cities are so well and liberally sided and cross-walked.

The street views of to-day, which we give our readers, particularly, when compared with a view of the same space taken in 1871, will show better than any words of mine the wonderful growth of this marvelous young

### GATE CITY OF THE NORTHWEST.

Then there are the closely-built blocks of business houses. The largest dealers are of course the Hudson Bay Company, who have their main depot of supplies in this city, the same being at the head of Main street, looking south, and in Fort Garry on the north or city side of the Assiniboine river. Their trade goes up into the millions, though far more is done in the aggregate by

### THE PRIVATE MERCHANTS.

among whom are the firm of

HIGGINS & YOUNG

are most prominent, occupying as they do three large stores for their parent departments. The large three-story brick, with fine basements, is used for their dry goods, millinery, etc., of which they carry very large and full stocks; also ready-made clothing, with a merchant tailoring department, in charge of a most competent foreman. Mr. S. J. Jackson is a partner, in charge of this entire building, which is packed full, from basement to roof. He is a man thoroughly conversant with all the manifold details of this department. His jobbing trade in the goods in his line is a surprise to the visitor. The next two-story store is their grocery department, which is also full, both floors. They do a very fine city as well as wholesale trade. Their next store is for boots and shoes. In this they carry a full retail and jobbing stock in that line. In the grocery department are the offices of the two firms—Higgins, Young & Jackson, dry goods, etc., and



PACIFIC HOTEL, WINNIPEG, MANITOBA. See Page 27.

Higgins & Young, groceries and boots and shoes. The offices are presided over by Mr. David Young, the manager and partner in both firms. Mr. John Higgins, the head of the firm, is taking life a little easier than formerly, though he is constantly about the stores. Mr. Higgins is one of the old pioneer merchants of the city, and the pioneer dry goods merchant. Coming here in 1862, beginning with a general stock, he kept at it, building up his trade and good name until 1871, when Mr. Young joined him and took the more active part in the business management. The trade at once took a great start, and they were obliged to leave their old store for larger quarters, the same push, energy, good judgment and good management being continued without any let up, until they occupy their present stores, which are already getting small for them. Mr. Young was admitted a partner in 1875, and Mr. Jackson in the dry goods department, in 1877. This business has been built up against heavy competing influences, until they are the peers of any of the private firms in the city. They have built broad and solidly, their yearly trade reaching \$250,000.

The engraving of the fine three-story and basement brick store of

A. G. B. BANNATYNE

shows only a portion of the premises occupied by him for his wholesale grocery business, as he has four warehouses besides, two being bonded, where he keeps his imported goods, paying the customs on the goods as withdrawn for his trade. This brick store is full from bottom up. The basement is used for liquors of which he carries a very large stock; the first floor the offices and salesroom, both retail and wholesale, while the two upper floors are stored with bulky goods and those requiring careful dry storage. Mr. Bannatyne is a Scotchman, being a native of the Orkney Islands. He came to Manitoba in 1843 as an employee of the Hudson Bay Company, with whom he remained until 1851, when he left them and began a general business, being one of the first daring spirits to begin a trade in furs in opposition to the H. B. Co. He continued in this trade until 1873, when selling out his dry goods department, he confined his trade to groceries

which he has built up to quite a quarter of a million of dollars. In 1870 when real estate had little or no value or sale, he foresaw the future of Winnipeg and Manitoba and began to buy up large or small quantities when offered to him at prices that suited him, with his father-in-law, Andrew McDermot Esq., who came here in 1813 with Lord Selkirk, and who is to-day the most wealthy man in the province. They are by far the largest private real estate owners in the province. Mr. Bannatyne is different from many large local holders of real estate in this, that no man in Winnipeg is more public spirited and enterprising. In any new movement for the public advancement Mr. B. is the first man appealed to and if it has any practical merit, his aid is always promptly, modestly and liberally given. Beside his fine store and residence, views of both of which we give our readers, he owns several other stores and dwellings, thus showing a faith in his property by keeping pace if not leading in building improvements. For the past fifteen years he has been constantly called to various local public offices besides being a member of the Dominion House of Parliament for the county of Provencher. A more genial gentleman and public spirited citizen it was not my pleasure to meet while in Winnipeg.

W. H. LYON,

wholesale grocer, of whose modest store we present a view, was born in the state of New York, and came here "to fortune and fame unknown" in 1859, bringing willing hands and a determined mind. He began a trade in furs in 1860 and in 1863 went into general merchandising, in which he continued until 1877, when he went into exclusive wholesale groceries, which business he looks to increasing largely. It at present extends from Fort McCloud 1200 miles west, to Ft. Francis 250 miles east, and north as far as any private trader. Being a man of strong attachments, he loves the little store under whose roof his persistent trade has been crowned with success. This store, by the way is much larger than it appears, being 30x85, and with two warehouses, one 20x100 and the other 40x38, with parts of two others on the river banks makes a storage ca-

pacit  
and  
publ  
ness  
to r  
He j  
busi  
ness  
hold  
with  
even  
wear  
frien  
of m  
In  
meet  
fine b

who i  
in the  
ness.  
in 18  
from  
miles  
or car  
portas  
was i  
nearl  
after  
large  
Sticks  
partic  
75 h  
which  
He oc  
old st  
rate w  
con-er  
rk-ess  
buildi  
in too  
storea  
sales r  
of his  
and co  
immem  
barem  
and n  
hardw  
tin an  
shop f  
strim  
which  
family  
used a  
tin wa  
thous  
in pos  
fine he  
ly jus  
obswr  
but ac  
by a  
heren

were c  
messi  
here, c  
& Co.  
ince i  
been c  
sion b  
north  
transa  
an ag  
1874  
1874  
dust  
their  
fur tr  
Stoba  
exped  
fished  
headq  
1875  
and  
Hugh  
purch  
the of  
Bann

paucity that at all times he keeps full and active. He has never been in public life, but has stuck right to business, though no one is more prompt to respond to any public movement. He is square, prompt and energetic in business, quick in trade and all business actions. He stands on the threshold of a magnificent trade, favored with a strong physique, of a genial, even nature and is a man that will wear well and always win and hold friends, which is the one great secret of mercantile success.


In passing down Main street, the most prominent business block that meets the eye of the stranger is the fine brick store of

#### J. H. ASHDOWN,

who is the pioneer by some two years in the hardware, stove and tin business, which he started in a small way in 1869. He came by the old trail from St. Paul, Minnesota, nearly 600 miles, bringing his stock in Red river ox carts, then the only means of transportation for the entire distance. He was 30 days on the route, walking nearly the entire distance. Shortly after commencing business, he built a large frame store of two stories. Sticking right to business, without a partner, such was his success that in '75 he built his present fine block which will in another year be doubled. He occupies this entire building, his old store at his side, two large separate warehouses and two vacant lots covered with reapers, mowers, horse rakes and plows, while the buildings are filled with every thing in tools, hardware, iron, nails, naval stores, paints, oils, stoves &c. The sales room and offices on the first floor of his brick block are nicely fitted up and convey a correct impression of the immense business done by him. The basement is filled with extra stoves and nails, the second floor with shelf hardware in stock, the third floor with tin and sheet iron stock, also a work shop for making stove pipe and stove trimmings and tin ware generally, of which his sales are very large for both family and camp use. The old store is used as a sales room for his stove and tin ware department. Mr. Ashdown, though still young, being under 35 and in possession of very ample capital and fine health, feels as though he was only just getting well started, has eschewed active politics, never speculated in real estate or any thing outside, but accumulated his capital and trade by a very conservative and strict adherence to his legitimate business.

#### KEW, STOBART & CO.

were originally started here as a commission agency for the private traders here, of the London house of F. E. Kew & Co. Mr. Kew first visited this province in 1863, though he had previously been doing a large order and commission business for the traders in the northwest. To facilitate his business transactions, he that year established an agency in St. Paul, Minnesota, but in 1870 he removed it to Winnipeg. In 1874 Mr. D. W. Stobart became a resident partner here and they enlarged their business to dry goods and other fur trading goods. That same year Mr. Stobart took charge of a large trading expedition through the west, established several trading posts, with headquarters on the Saskatchewan. In 1875 they bought out the retail trading and outfitting business of Owen Hughes & Co., who had previously purchased the same department from the old-established house of A. G. B. Bannatyne. Mr. Hughes was em-



ASHDOWN'S BLOCK, WINNIPEG, MANITOBA.

ployed by this firm to proceed north to establish trading posts to the north of Lake Winnipeg, along the Nelson river to Hudson Bay, which he did, fixing his headquarters at Cross Lake, on Nelson river. In 1876 Mr. A. F. Eden took charge of the general management of the Winnipeg house. This firm now has an immense trade through the above sections, being the largest fur dealers in the Province outside of the Hudson Bay Company, while their general wholesale and retail trade at Winnipeg is very heavy. They still keep up their shipping and commission London agency under the charge of Mr. Kew who has always continued to reside there.

Among the dry goods establishments of the city, the firm of

#### H. GERRIE & CO.

occupies a leading position, as the only exclusively dry goods firm in Winnipeg, with a character and business second to none in the Province; while their success and rapidly increasing trade is another example of what tact, enterprise and energy can do in a new country, supplemented with a due share of Scotch caution and shrewdness.

With a business record extending over fifteen years, ample capital, and a first-class credit in Europe and the United States, they have been enabled to develop a large wholesale business, and to compete successfully in price with eastern houses—a result which can be readily understood when one looks on their daily large arrivals of

direct foreign shipments, which frequently reach here in 25 days from date of shipment. With a great expansion of which the country is capable, it is safe to predict for this firm a prosperous career and brilliant future.

#### H. S. DONALDSON & BROTHER,

Mr. H. S. coming here in 1864, and was joined by his brother, J. N., in 1871. They have since '71 largely increased their trade until quite a considerable amount of it is wholesale. They occupy both floors for their sales-rooms and stock. Besides books, stationery, etc., they are large dealers in wall papers, musical instruments, jewelry, and general fancy goods. A practical watchmaker is kept constantly at work in repairs, etc. Two very gentlemanly clerks, low prices and full assortment make it a most genial and pleasant place of trade. Their business location is fine. All the latest publications, both popular and standard, with all the latest magazines and newspapers, both European, Canadian and American, including this ADVERTISER, will be found upon their shelves and counters. A view of their store with Mr. Micken & Taylor's, next door, is herewith given our readers.

#### BANKS.

Perhaps the greatest necessity for successful business enterprise, mercantile particularly in either an old or new trade centre, is proper bank facilities. For so young a city, Winnipeg is remarkably fortunate in this





MERCHANTS BANK OF CANADA, WINNIPEG, MANITOBA.

respect, having two solid and substantial banks already. The leading one is a branch of the

**MERCHANTS BANK OF CANADA.**

Occupying a prominent position in the very center of the town, stands the handsome edifice belonging to the Merchants' Bank of Canada, an institution which was organized about 13 years ago, by Sir Hugh Allan, with whom was associated Jackson Rae Esq., who was general manager of this institution for upwards of 12 years. Mr. Allan is the eminent steamship owner of Montreal, whose magnificent line of ocean steam ships have acquired a world-wide fame, and to whose indomitable perseverance and indefatigable energy, Canada owes more as regards her material prosperity than to any other man living. This bank ranks in size and importance immediately under the Bank of Montreal, being the second largest bank in the Dominion, and having some 40 branches, besides agencies in New York and London. The head office is in Montreal. The general manager is George Hague Esq., a banker of very high reputation. The Merchants' Bank was the first chartered monetary institution in Canada, which established a branch in the northwest, having organized its branch in Winnipeg in 1872, under the management of Duncan Macarthur, Esq., formerly of the financial department of the Hudson Bay Company in Montreal, and its enterprise has fairly earned the large and increasing business which it does, and the high reputation which it has acquired, not only in the Province of Manitoba, but throughout the contiguous Western States.

The officers stationed at Winnipeg are Donald Macarthur, manager; C. B. Daly, accountant; H. T. Champion, teller; A. R. J. Barnatyne, assistant; Frank H. Morice, ledger keeper; Alfred Hespeler, clerk; Thomas Pee-

ble, accountant, Savings Bank Department.

**THE ONTARIO BANK**

Has a capital of \$3,000,000 with a reserve fund of \$525,000; its head office is in Toronto; D. Fisher Esq., is the general manager. It is the agent for the Government of Ontario, and has agencies in London, New York and Boston, and is also a correspondent of the Merchants' National Bank of St. Paul. It was organized about 23 years since—the present general manager having occupied that position from the date of its organization. The branch here was established in June 1875, with George Brown Esq., as manager. It is the Dominion Government Agency here, this bank paying out all moneys on its account in the Northwest, and also the agent here of the Bank of Montreal. From the beginning, this branch has, under Mr. Brown's management, been very successful in both its regular and saving departments. Its office is in the fine two story brick banking office originally built and occupied as McMicken's Bank. Its present local officers are George Brown Esq., manager; E. Hughes, accountant; A. W. Powell, teller; E. Armstrong, clerk; and R. F. Lockhart, book keeper.

**A. W. BURROWS.**

The land business of the Province outside the Dominion Land Office, is now mainly concentrated in the general land office established in 1878, by Mr. Burrows. His lists embrace lands in every Parish and settlement. For several years prior to his beginning business on his own account, he was the Agent or Superintendent of the Dominion Land Department here. The experience, information and individual acquaintance thus made, is to him and his customers now of great value. Having unlimited faith in his adopted Province, he has not, and does not, hesitate to advertise its merits freely. He publishes a "Real Estate Register" each month, which he distributes gratuitously. During my visit he exhausted



BUSINESS BLOCK, WINNIPEG, MANITOBA.

Bank De-

with a re-head office  
 heq., is the  
 the agent  
 Ontario,  
 don, New  
 o a corres-  
 National  
 organized  
 resent gen-  
 ped: that  
 its organi-  
 was estab-  
 a George  
 It is the  
 nency here,  
 neys on its  
 and also the  
 Montreal.  
 ranch has,  
 ment, been  
 a regular  
 its office is  
 k banking  
 occupied as  
 sent local  
 sq., mana-  
 g., A. W.  
 ong, clerk;  
 eper.

ovince out-  
 fice, is now  
 the general  
 378, by Mr.  
 race lands  
 settlement.  
 r. to his  
 his own  
 of Situa-  
 Land  
 experience,  
 and acquaint-  
 and his  
 that value.  
 n his adopt-  
 does not,  
 erits freely,  
 e Register"  
 butes gratu-  
 exhausted

his June issue of this large eight-page paper of 5,000 copies, and issued his July number, an entirely new number of 2,500, and these were rapidly going off to his many correspondents. Mr. Burrows is a splendid specimen of new Canada, having all the dash and dare of the Western American. His knowledge of real estate law is practical and full, his valuations are standard and his familiarity with titles, some of which in the old Parishes are intricate, is complete. His free reading room does not exist on his sign only, but is the largest and most complete reading room in the Province. He generously keeps it open every day and evenings and Sundays. The great numbers frequenting it, show how generally it is appreciated by the class it is designed for, viz: strangers. Those visiting Winnipeg, either for information or investment will save time and trouble by calling on him first, and at once. One thing that provoked me much, was to occasionally see those who cannot appreciate gentlemanly treatment, try to play such small games to defraud him of fees, that are as legitimately his due, as those of the lawyer, or doctor, without the same being of benefit to themselves, but from their excessively brilliant ideas of smartness.


## O. A. BARBER,

the architect of Winnipeg, is a native of the province of Ontario. He served his full five years apprenticeship with a firm of architects and builders, of high reputation in Rome, New York, and has since had the superintendency of large railway works and several of the finest buildings in the States and Canada. He came to this section early in 1876, principally for his health. In this he was successful and he intends to stay. By showing that he practically understands the art of architecture and building he has already acquired a standing and reputation that places himself at the head of his profession in the province. He is the architect of the central and north ward school houses, Ladie's school of St. Johns college, and several of the finest private residences now building. This is a busy year with him.

There are ten steam flour mills in the province, also some dozen wind grist mills, but the latter are now almost entirely out of repair. There is also a fine steam flour and grist mill at St. Albert, some 500 miles up the Saskatchewan. The largest and finest mill in the Province is that of

## J. W. McLANE.

We give a view of this mill, which is 58 feet long, 38 feet wide and 60 feet to the ridge, and is very strongly built of oak. The engine house of white brick is 38x44, engine 150 horse power (it being the largest engine north of Minneapolis, Minnesota) and the mill has at present four run of stone, though two more will be added this year. Its present capacity is 100 barrels per day. Its machinery has all the latest improvements, including a middlings purifier, and no mill in the States or Canada, can turn out finer new process flour. His brands, "Northern Light" and "Belle of Winnipeg" have driven out all this kind of flour that used to come here from the States. He also makes the regular "Straight" and "Baker's" brands. The elevator and warehouse adjoining, on the immediate bank of the river have a stor-



McLANE'S FLOUR MILL.

age capacity of 35,000 bushels, besides holding a large amount of flour. Mr. McLane is an old flour man, perfectly familiar with all the best Minnesota makes and aims in his manufacturing not only at profit but standard excellence. Samples of his patent process were sent to Toronto and on the Exchange of that city were surpassed by but one brand of Canadian flour and that was manufactured expressly for exhibition at the Philadelphia Centennial. This mill will soon be increased to a 10-run mill.

## THOMAS LUSTED,

came here in 1867. He at once began his present business, making the first wagons, buggies and sleighs made in the Province, from lumber cut by his own hand from the log. He now employs 10 men the year through and in the busy season more. All of the necessary smithing and iron work, painting &c., in making a carriage complete is done in his factory. In establishing his business he has had many obstacles to overcome, beside those incident to pioneer manufacturing anywhere. But in his line the present customs tariff works much to his disadvantage in that he is charged just the same rate of duty on raw or half finished material that he imports for his use as on wagons &c., complete. But his energy and the reliability of his work have built up for him, what really is the largest manufacturing establishment in the Province, outside of the lumber trade. Manitobians, if you would build up manufacturing in your midst and keep all your money circulating here, you should always, when you have a chance, patronize your home manufacturers.

This year he has added many of the leading makes of agricultural implements and machinery to his stock of wagons &c., all of which he sells at the lowest living figures. He is a man of very quiet ways, but of great energy and persistence and trusts by another year to so rebuild and enlarge his works that they will be an ornament

among the industrial institutions of the city.

## M'KEONIE, M'MILLAN &amp; CO.

are the foundry, machine, and blacksmithing firm of the city. They have a large engine, a good foundry, and a large amount of the necessary machinery, much of it suited to heavy work. At present their business is mostly repairing, of which they do a large amount, employing constantly some eight men beside themselves. They do engine, mill and agricultural implement work. They were making a quantity of small cars for Mr. Whitehead, the contractor on the Canadian Pacific Railway, when I visited their works. They are both practical skilled mechanics, of the best habits, workers of the hardest kind, and with ample capital will keep pace with the growth of the Province.

The hotels of the city are both numerous and very good; but the

## PACIFIC HOTEL

is the one last built and furnished, and is the best. It takes the first-class travel every time.

## STEWART &amp; VERY

established themselves here in 1872, and do a fine drug and chemical trade. The increase of

## THE CARRYING TRADE

of Manitoba may be seen by the following statement of tonnage from season of 1873 by Red River steamboats: 1873—23,613,036; 1874—37,326,200; 1875—76,078,680. This is but the dawning light of the future trade here when railways have added their developing influences. Most of the merchants here who import direct from Europe—and there are many of them who buy there largely—now ship their purchases on through bills of lading although freight rates to Winnipeg, and receive them usually in from 23 to 25 days from date of shipment.


## THE DISTANCE

that trade comes to this city can hardly be appreciated by the stranger. I have seen and talked with traders from a way up in the Ar-

tic circle, from inland near the mouth of the McKenzie River, where it takes nine and a half months to make the trip one way, and where the days are three months long. Also from Edmonton, Bow River, Athabasca, and Peace River—9, 12 and 1,500 miles distant—besides from away down the Nelson River to Hudson's Bay. Over 4,000 Red River carts will be loaded here this season to supply this trade. It seems as though this fact alone, without mentioning any of the other items herein given, is enough to conclusively show that no young city ever was started that is a focal point of such immense areas of trade as this same city of Winnipeg.

**AS INDICES OF CIVILIZATION**  
 in this Province, I would say that there are 48 Protestant school districts with 1,600 enrolled children. There are 47 churches—16 Episcopal, 19 Catholic, 8 Presbyterian, 9 Methodist, 2 Baptist. There are 7 lodges of Masons, 8 of Odd Fellows, 5 Temperance lodges, 2 Base Ball, 2 Cricket, and 2 LaCrosse clubs, 3 dramatic and literary societies (the latter several years old), 4 social and charitable societies, such as St. Andrew's, St. Jean Baptiste, etc., and the Y. M. C. A., and several boating clubs. The Manitoba Club is a very select association of 83 members, organized in 1874. Their club house is one of the most conspicuous buildings on Main street. It cost \$4,500. Its members are very courteous and hospitable to strangers.

**THE NEWSPAPER PRESS**  
 of this northwest consists of the *Free Press*, *Standard* and *Le Metis*. The two former are English and are published in Winnipeg; the latter is French and is published at St. Boniface. The *Free Press* issues a daily and weekly edition. Its office is run by steam and is the most complete printing office west or northwest of Minneapolis. The *Standard* is an eight page weekly and is the outgrowth of the *Manitobian*, which was begun in 1870. Its office has a very full outfit of type, presses, etc. Among the latter is the first printing press brought to the Province. The *Le Metis*, a weekly, is the organ of the French speaking population of the northwest. They number at least 25,000. It has a complete job office attached to it. Space alone prevents my speaking of them all as I would like to. Where the attentions extended to your northwestern editor, from all of these offices, were so kind, generous and delicate, it would hardly be in good taste to particularize. Sufficient to say, they were such that their



BURROWS' LAND OFFICE. See Page 26

memories will ever be cherished and pleasant, and his wish is sincere that the prosperous business which they seem to have, be as continued as it is merited.

**NATURAL CONCLUSIONS.**

The great work and effort in starting a new community, in *planting civilization* in a distant wild, as this place was four years since, is largely overcome by the time it has a *fixed and permanent* population of 8,500 which Winnipeg now has. So has it now here churches, social, educational, commercial and mercantile facilities, capable of easy enlargement to accommodate ten or twenty times the present population. In brief, the *great work*, privation, hopes and fears, doubts and uncertainties, have been largely overcome in the building of a city of 50,000 or 100,000 here, in the already *established* and provided for popula-

tion of 8,500, so that those hereafter casting their lot here, will be largely relieved from the varied demands, and wear and tear of brain, that in the years now past, were so constantly attendant upon those who carried the many and heavier burdens of pioneer life. This city is able to offer most of the conveniences of old communities to those, and I believe they will be many the coming season who will come and build their homes and business here.

TO Y<sup>O</sup>U, SONS OF OLD ENGLAND, OF YOUNG CANADA

and of the United States, who are ready to take a man's part in life's real and remunerative actualities here, I know that many of you will come to make homes in this beautiful MANITOBA, (The "Spirit Straits" of the Indians) or perhaps still beyond her borders, in this *real*

**NEW NORTHWEST.**

T  
 of E  
 IN,  
 Jew  
 tem  
 "the  
 cou  
 His  
 celv  
 He  
 Mr.  
  
 In  
 men  
 thus  
 I ha  
 and  
 an e  
 press  
 man  
 due  
 sons  
 land  
 ent  
 coun  
 nor  
 500  
 my  
 the  
 hand  
 well  
 comm  
 genic  
 route  
 enly-  
 ump  
 sal  
 Thro  
 for  
 Her  
 all,  
 I den  
 our  
 tion,  
 your  
 fortun  
 to a  
 corra  
 faced  
 and  
 are  
 tions  
 Bu  
 whic  
 you,  
 beau  
 the  
 ing  
 camp  
 have  
 order  
 than  
 sual  
 spou  
 peck  
 not  
 amor  
 Paci



# Speech of the Governor General.

The following is a report of the speech of His Excellency, the EARL OF DUFFERIN, Governor General of Canada, at a *Festive Dinner*, at Winnipeg, Manitoba, on September 29th, 1877, in reply to the toast, "the Governor General of Canada," coupled with the name of Lady Dufferin. His Excellency in rising to reply was received with loud and prolonged cheering. He said:

*Mr. Mayor, Your Honor, Ladies and Gentlemen:*

In rising to express my acknowledgments to the citizens of Winnipeg for thus crowning the friendly reception I have received throughout the length and breadth of Manitoba by so noble an entertainment, I am painfully oppressed by the consideration of the many respects in which my thanks are due to you, and to so many other persons in the Province. From our first landing on your quays until the present moment, my progress through the country has been one continual delight, nor has the slightest hitch or incongruous incident marred the satisfaction of my visit. I have to thank you for the hospitalities I have enjoyed at the hands of your individual citizens, as well as of a multitude of independent communities, for the tasteful and ingenious decorations which adorned my route, for the quarter of a mile of evenly-yoked oxen that drew our triumphal car, [applause] for the universal proofs of your loyalty to the Throne and the Mother Country, and for your personal good-will towards Her Majesty's representative. Above all, I have to thank you for the evidences produced on either hand along our march of your prosperous condition, of your perfect contentment, of your happy confidence in your future fortunes,—for I need not tell you that to any one in my situation, smiling cornfields, cosy homesteads, the joyful faces of prosperous men and women, and the laughter of healthy children, are the best of all triumphal decorations. [Great applause.]

But there are other things for which I ought to be obliged to you, and not the least for the beautiful weather you have taken the precaution to provide us with during some six weeks of perpetual camping out, for which attention I have received Lady Dufferin's special orders to render you her personal thanks—an attention which the unusual phenomenon of a casual water-spout enabled us only the better to appreciate; and lastly, though certainly not least, for not having generated amongst you that fearful entity, "a Pacific Railway question"—at all

events not in those dire and tragic proportions in which I have encountered it elsewhere. [Loud applause.] Of course, I know a certain phase of the question is agitating even this community, but it has assumed the mild character of a domestic rather than of an inter-Provincial controversy. Two distinguished members, moreover, of my present Government have been lately amongst you, and have doubtless acquainted themselves with your views and wishes. It is not necessary, therefore, that I should mar the hilarious character of the present festival by any untimely allusions to so grave a matter. Well then, ladies and gentlemen, what am I to say and do to you in return for all the pleasure and satisfaction I have received at your hands? I fear there is very little that I can say, and scarcely anything that I can do, commensurate with my obligations. Stay—there is one thing at all events I think I have already done, for which I am entitled to claim your thanks. You are doubtless aware that a great political controversy has for some time raged between the two great parties of the state as to which one of them is responsible for the visitation of that terror of two continents—the Colorado bug. [Great laughter.] The one side is disposed to assert that if their opponents had never acceded to power, the Colorado bug would never have come to Canada. [Renewed laughter.] I have reason to believe, however, though I know not whether any substantial evidence has been adduced in support of their assertion, that my Government deny and repudiate having had any sort of concert or understanding with that irrepressible invader. [Roars of laughter.] It would be highly unconstitutional for me, who am bound to hold a perfectly impartial balance between the two great factions of the state, to pronounce an opinion upon this momentous question. [Renewed and long-continued laughter.] But however disputable a point may be the prime and original authorship of the Colorado bug, there is one fact no one will question, namely, that to the presence of the Governor-General in Manitoba is to be attributed the sudden, total, otherwise unaccountable, and, I trust, permanent disappearance, not only from this Province, but from the whole Northwest of the infamous and unmentionable "hopper," [loud laughter] whose frequent visitations for the last few years have proved so distressing to the agricultural interests of the entire region.

But apart from being the fortunate instrument of conferring this benefit upon you, I fear the only

further return in my power is to assure you of my great sympathy with you in your endeavors to do justice to the material advantages with which your Province has been so richly endowed by the hands of Providence. [Applause.] From its geographical position, and its peculiar characteristics,

## MANITOBA

may be regarded as the keystone of that mighty arch of sister provinces which spans the entire continent from the Atlantic to the Pacific. [Loud cheering.] It was here that Canada, emerging from her woods and forests, first gazed upon her rolling prairies and unexplored Northwest, and learned, as by an unexpected revelation, that her historical territories of the Canadas, her eastern seaboard of New Brunswick, Labrador, Nova Scotia, her Laurentian lakes and valleys, cornlands and pastures, though themselves more extensive than half a dozen European Kingdoms, [tremendous applause] were but the vestibules and antechambers to that, till then, undreamt-of Dominion, whose illimitable dimensions alike confound the arithmetic of the surveyor, and the verification of the explorer. [Continued applause.] It was hence that, counting her past achievements as but the preface and prelude to her future exertions and expanding destinies, she took a fresh departure, received the afflatus of a more Imperial inspiration, and felt herself no longer a mere settler along the banks of a single river, but the owner of half a continent, and, in the amplitude of her possession, in the wealth of her resources, in the sinews of her material might, the peer of any power on the earth. [Great cheering.]

In a recently remarkably witty speech the Marquis of Salisbury alluded to the

## GEOGRAPHICAL MISCONCEPTION

often engendered by the smallness of the maps upon which the figure of the world is depicted. To this cause is probably to be attributed the inadequate idea entertained by the best educated persons of the extent of Her Majesty's North American possessions. Perhaps the best way of correcting such a universal misapprehension would be by a summary of the rivers which flow through them, for we know that as a poor man cannot afford to live in a big house so a small country cannot support a big river. [Applause.] Now to an Englishman or a Frenchman the Severn or the Thames, the Seine or the Rhone, would appear considerable streams, but in the Ottawa, a mere affluent of

hereafter  
will be largely  
demands, and  
that in the  
constantly at-  
carried the  
of pioneer  
offer most of  
communities  
they will be  
on who will  
ness and busi-

ENGLAND, OF  
DA

States, who  
an's part in  
rative actu-  
that many of  
comes in this  
The "Spirit  
) or perhaps  
, in this recd

WEST.



the St. Lawrence, an affluent, moreover, which reaches the parent stream six hundred miles from its mouth, we have a river four hundred and fifty miles long and four times as big as any of them; but even after having ascended the St. Lawrence itself to Lake Ontario, and pursued its course across Lake Huron, the Niagara, the St. Clair, and Lake Superior to Thunder Bay, a distance of one thousand five hundred miles, where are we? In the estimation of the person who has made the journey, at the end of all things, [laughter], but to us who know better, scarcely at the commencement of the great fluvial systems of the Dominion; for from that spot, that is to say from Thunder Bay, we are able to ship our astonished traveller on to the Kamintiquia, a river some hundred miles long. Thence almost in a straight line we launch him on the Lake Shebandawan and Rainy Lake and River—whose proper name by the bye is "Rene," after the man who discovered it—a magnificent stream three hundred yards broad and a couple of hundred miles long—down whose tranquil bosom he floats into the Lake of the Woods, where he finds himself on a sheet of water which, though diminutive as compared with the inland seas he has left behind him, will probably be found sufficiently extensive to render him fearfully seasick [loud laughter] during his passage across it. For the last eighty miles of his voyage, however, he will be consoled by sailing through a succession of land-locked channels, the beauty of whose scenery, while it resembles, certainly excels the far-famed Thousand Islands of the St. Lawrence. [Great applause.] From this lacustrine paradise of sylvan beauty we are able at once to transfer our friend to the Winnipeg, a river whose existence in the very heart of the continent is in itself one of Nature's most extraordinary miracles, [applause,] so beautiful and varied are its rocky banks, its tufted islands, so broad, so deep, so fervid is the volume of its waters, the extent of their lake-like expansions, and the tremendous power of their rapids. [Loud cheering.] At last let us suppose we have landed our traveller at the town of Winnipeg, the half-way house of the continent, the capital of the Prairie Province, and I trust the future "umbilicus" of the Dominion. [Long continued applause.]

Having had so much of water, having now reached the home of the buffalo, like the extenuated Falstaff, he naturally "babbles of green fields," [laughter and cheers] and careers in imagination over the primeval grasses of the prairie. Not at all. Escorted by Mr. Mayor and his town council we take him down to your quay and ask

him which he will ascend first, the Red river or the Assiniboine, the one five hundred miles long, the other four hundred and eighty, which so happily mingle their waters within your city limits. [Cheering.] After having given him a preliminary canter up these respective rivers we take him off to Lake Winnipeg, an inland sea three hundred miles long and upwards of sixty broad, during the navigation of which, for many a weary hour, he will find himself out of sight of land, and probably a good deal more seasick than ever he was on the Atlantic. [Loud laughter.] At the northwest angle of Lake Winnipeg he hits upon the mouth of the Saskatchewan, the gateway and high road to the Northwest, and the starting point to another fifteen hundred miles of navigable water, flowing nearly due east between its alluvial banks, [Great applause.] Having now reached the Rocky Mountains our "ancient mariner," for by this time he will be quite entitled to such an appellation, [laughter] knowing that water cannot run up hill, feels certain his aquatic experiences are concluded. He was never more mistaken. [Laughter.] We immediately launch him upon the Athabaska and Mackenzie rivers, and start him on a longer trip than any he has yet undertaken, the navigation of the Mackenzie river alone exceeding two thousand five hundred miles. If he survives this last experience [laughter] we wind up his peregrinations by a concluding voyage of one thousand four hundred miles down the Frazer, or if he prefers it the Thompson river to Victoria, in Vancouver, whence having previously provided him with a return ticket for that purpose, he will probably prefer getting home via the Canadian Pacific. Now in the enumeration, those who are acquainted with the country are aware that for the sake of brevity I have omitted thousands of miles of other lakes and rivers, which water various regions of the Northwest, the Qu'Appelle river, the Belly river, Lake Manitoba, Lake Winnipegosis, Shoal lake, etc., etc., along whose interminable banks I might have dragged, and finally exterminated our way worn guest, [laughter] but the sketch I have given is more than sufficient for my purpose, and when it is further remembered that the most of these streams flow for their entire length through alluvial plains of the richest description, where year after year wheat can be raised without manure, or any sensible diminution in its yield, and where the soil everywhere presents the appearance of a highly cultivated suburban kitchen garden in England, enough has been said to display the agricultural riches of the territories I have referred to, and the capabilities they possess of affording happy and pros-

perous homes to millions of the human race. [Deafening applause.]

But in contemplating the vista thus opened to our imagination, we must not forget that there ensues a corresponding expansion of our obligations. For instance, unless great care is taken, we shall find as we move westwards, that the exigencies of civilization may clash injuriously with the prejudices and traditional habits of our Indian fellow-subjects. [Hear, hear.] As long as Canada was in the woods,

#### THE INDIAN PROBLEM

was comparatively easy, the progress of settlement was slow enough to give ample time and opportunity for arriving at an amicable and mutually convenient arrangement with each tribe with whom we successively came into contact, but once out upon the plains colonization will advance with far more rapid and ungovernable strides, and it cannot fall eventually to interfere with the by no means inexhaustible supply of buffalo upon which so many of the Indian tribes are now dependent. Against this contingency it will be our most urgent and imperative duty to take timely precautions by enabling the red man not by any undue pressure, or hasty or ill-considered interferences, but by precept, example, and suasion, by gifts of cattle, and other encouragements, to exchange the precarious life of a hunter for that of a pastoral and eventually that of an agricultural people. [Hear, hear and applause.] Happily in no part of her Majesty's dominions are the relations existing between the white settler and the original natives and masters of the land so well understood or so generously and humanely interpreted as in Canada, and as a consequence instead of being a cause of an anxiety and disturbance, the Indian tribes of the Dominion are regarded as a valuable adjunct to our strength and industry. Wherever I have gone in the Province—and since I have been here, I have travelled nearly a thousand miles within your borders—I have found the Indians upon their several reserves, premitting a few pretty grievances of a local character they thought themselves justified in preferring, contented and satisfied, upon the most friendly terms with their white neighbors, and implicitly confiding in the good faith and paternal solicitude of the Government. [Applause.]

In some districts I have learnt with pleasure that the Sioux, who some years since entered our territory under such sinister circumstances—I do not of course refer to the recent visit of Sitting Bull and his people—[laughter] are not only perfectly peaceable and well



Canada have I found a better feeling between all classes and sections of the community. [Cheers.] It is in a great measure owing to this wide spread sentiment of brotherhood that on a recent occasion great troubles have been averted, while at the present moment it is finding its crowning and most triumphant expression in the establishment of a university under conditions which have been found impossible of application in any other Province of Canada—I may say in any other country in the world—for nowhere else, either in Europe or on this continent, as far as I am aware, have the bishops and heads of the various religious communities into which the Christian world is so unhappily divided, combined to erect an *alma mater* to which all the denominational colleges of the Province are to be affiliated [great applause,] and whose statutes and degrees are to be regulated and dispensed under the joint auspices of a government body, in which all the land will be represented. An achievement of this kind speaks volumes in favor of wisdom, liberality, and the Christian charity of these devoted men by whom in this distant land, the consciences of the population are led and enlightened; long may they be spared to see the effects of their exertions and magnanimous sacrifices in the good conduct and grateful devotion of their respective flocks. [Loud applause.]

Nor, I am happy to think, is this good fellowship upon which I have so much cause to congratulate you, confined either within the limits of the Province or those of the Dominion. Nothing struck me more on my way through St. Paul, in

#### THE UNITED STATES,

than the sympathetic manner in which the inhabitants of that flourishing city alluded to the progress and prospects of Canada and the northwest [great applause] and on arriving here I was equally struck by finding even a more exuberant counterpart of those friendly sentiments. [Renewed applause.] The reason is not far to seek. Quite independently of the genial intercourse promoted by neighborhood, and the intergrowth of commercial relations, a bond of sympathy between the two populations is created by the consciousness that they are both engaged in an enterprise of world-wide importance, that they are

both organized corps in the ranks of humanity, and the wings of a great army, marching in line on a level front, that they are both engaged in advancing the standard of civilization westwards [applause], that for many a year to come they will be associated in the task of converting the breadths of prairie that stretch between them and the setting sun into one vast paradise of international peace, of domestic happiness, and material plenty. Between two communities thus occupied it is impossible but that amity and loving kindness should be begotten. [Applause.]

But perhaps it will be asked how can I, who am the natural and official guardian of Canada's virtue, mark with satisfaction such dangerously sentimental proclivities towards her seductive neighbor! I will reply by appealing to those experienced matrons and chaperones I see around me. They will tell you that when a young lady expresses her frank admiration for a man, when she welcomes his approach with unconstrained pleasure, crosses the room to sit down beside him, presses him to join her picnic, praises him to her friends, there is not the slightest fear of her affections having been surreptitiously encaptured by the gay deceiver. [Great laughter.] On the contrary, it is when she can scarcely be brought to mention his name—[renewed laughter]—when she avoids his society, when she alludes to him with malice and disparagement, that real danger is to be apprehended. [Uproarious laughter and applause.] No, no! Canada both loves and admires the United States, but it is with the friendly, frank affection which a heart-whole maiden feels for some big, boisterous, young cousin, fresh from school, and elate with animal spirits and good nature. [Laughter.] She knows he is stronger and more muscular than herself, has lots of pocket money, can smoke cigars and loaf around in public places in an ostentatious manner forbidden to the decorum of her own situation. [Great laughter.] She admires him for his big eyes and strength, and prosperity, she likes to hear of his punching the heads of other boys [renewed laughter], she anticipates and will be proud of his future success in life, she loves him for his affectionate and loyal friendship for herself, and perhaps a little laughs at him for the patronizing

air with which he expresses it. [Roars of laughter.]


But of no nearer connection does she dream, nor does his bulky image for a moment disturb her virginal meditations. In a world apart, secluded from all extraneous influences, nestling at the feet of her majestic mother, Canada, dreams her dream, and forbodes her destiny—a dream of ever-blooming harvests, multiplying towns and villages, and expanding pastures; of constitutional self-government, and a confederated empire; of page after page of honorable history, added as her contribution to the annals of the mother country, and to the glories of the British race [tremendous applause,] of a perpetuation for all time upon this continent of that temperate and well-balanced system of monarchical government, which combines in one mighty whole as the eternal possession of all Englishmen, the brilliant history and traditions of the past, with the freest and most untrammelled liberty of action in the future. [Long continued applause and cheers.] Ladies and gentlemen, I have now done. I have to thank you for the patience with which you have listened to me, and once again for the many kindnesses you have done Lady Dufferin and myself during our stay amongst you. Most heartily do I congratulate you upon all that you are doing, and upon the glorious prospect of prosperity which is opening out on every side of you. [Applause.] Though elsewhere in the Dominion stagnation of trade and commerce has checked for a year or two the general advance of Canada, here at least you have escaped the effects of such sinister incidents, for your welfare being based upon the most solid of all foundations, the cultivation of the soil, you are in a position to pursue the even tenor of your way untroubled by those alterations of fortune which disturb the world of trade and manufacture. You have been blessed with an abundant harvest and soon I trust will a railway come to carry to those who need it the surplus of your produce, now, as my own eyes have witnessed—imprisoned in your storehouses for want of the means of transport. May the expanding finances of the country soon place the Government in a position to gratify your just and natural expectations. [Loud cheers and applause.]



presses it.

action does  
his bulky  
t disturb  
a. In a  
from all  
nestling at  
other, Can-  
d forbodes  
ver.bloom-  
towns and  
astures; of  
ment, and a  
page after  
, added as  
rials of the  
e glories of  
ndous ap-  
for all time  
t temperate  
of monarch-  
ombines in  
eternal pos-  
the brilliant  
ie past, with  
mmelled lib-  
ure. [Long  
heers.] La-  
now done.  
he patience  
ened to me,  
y kindness-  
ufferin and  
mongst you.  
atulate you  
g, and upon  
prosperity  
very side of  
h elsewhere  
on of trade  
d for a year  
e of Canada,  
aped the ef-  
cidents, for  
d upon the  
ons, the cul-  
re in a po-  
enor of your  
alterations  
the world of  
You have  
dant harvest  
hilway come  
d it the sur-  
r, as my own  
risoned in  
vant of the  
the expand-  
y soon place  
tion to grat-  
xpectations.  
e.]





MISSION OF ST. BONIFACE. EAST BANK OF THE RED RIVER OPPOSITE THE CITY OF WINNIPEG.

