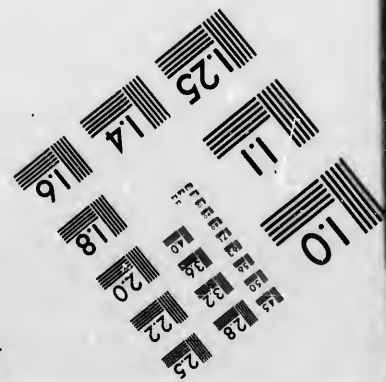




**IMAGE EVALUATION
TEST TARGET (MT-3)**



**Photographic
Sciences
Corporation**

23 WEST MAIN STREET
WEBSTER, N.Y. 14580
(716) 872-4503

**CIHM/ICMH
Microfiche
Series.**

**CIHM/ICMH
Collection de
microfiches.**



Canadian Institute for Historical Microreproductions / Institut canadien de microreproductions historiques

© 1986

Technical and Bibliographic Notes/Notes techniques et bibliographiques

The Institute has attempted to obtain the best original copy available for filming. Features of this copy which may be bibliographically unique, which may alter any of the images in the reproduction, or which may significantly change the usual method of filming, are checked below.

L'Institut a microfilmé le meilleur exemplaire qu'il lui a été possible de se procurer. Les détails de cet exemplaire qui sont peut-être uniques du point de vue bibliographique, qui peuvent modifier une image reproduite, ou qui peuvent exiger une modification dans la méthode normale de filmage sont indiqués ci-dessous.

- | | |
|--|--|
| <input type="checkbox"/> Coloured covers/
Couverture de couleur | <input type="checkbox"/> Coloured pages/
Pages de couleur |
| <input type="checkbox"/> Covers damaged/
Couverture endommagée | <input type="checkbox"/> Pages damaged/
Pages endommagées |
| <input type="checkbox"/> Covers restored and/or laminated/
Couverture restaurée et/ou pelliculée | <input type="checkbox"/> Pages restored and/or laminated/
Pages restaurées et/ou pelliculées |
| <input type="checkbox"/> Cover title missing/
Le titre de couverture manque | <input checked="" type="checkbox"/> Pages discoloured, stained or foxed/
Pages décolorées, tachetées ou piquées |
| <input type="checkbox"/> Coloured maps/
Cartes géographiques en couleur | <input type="checkbox"/> Pages detached/
Pages détachées |
| <input type="checkbox"/> Coloured ink (i.e. other than blue or black)/
Encre de couleur (i.e. autre que bleue ou noire) | <input checked="" type="checkbox"/> Showthrough/
Transparence |
| <input type="checkbox"/> Coloured plates and/or illustrations/
Planches et/ou illustrations en couleur | <input type="checkbox"/> Quality of print varies/
Qualité inégale de l'impression |
| <input type="checkbox"/> Bound with other material/
Relié avec d'autres documents | <input type="checkbox"/> Includes supplementary material/
Comprend du matériel supplémentaire |
| <input type="checkbox"/> Tight binding may cause shadows or distortion
along interior margin/
La reliure serrée peut causer de l'ombre ou de la
distorsion le long de la marge intérieure | <input type="checkbox"/> Only edition available/
Seule édition disponible |
| <input type="checkbox"/> Blank leaves added during restoration may
appear within the text. Whenever possible, these
have been omitted from filming/
Il se peut que certaines pages blanches ajoutées
lors d'une restauration apparaissent dans le texte,
mais, lorsque cela était possible, ces pages n'ont
pas été filmées. | <input type="checkbox"/> Pages wholly or partially obscured by errata
slips, tissues, etc., have been refilmed to
ensure the best possible image/
Les pages totalement ou partiellement
obscurcies par un feuillet d'errata, une pelure,
etc., ont été filmées à nouveau de façon à
obtenir la meilleure image possible. |
| <input type="checkbox"/> Additional comments:/
Commentaires supplémentaires: | |

This item is filmed at the reduction ratio checked below/
Ce document est filmé au taux de réduction indiqué ci-dessous.

10X	14X	18X	22X	26X	30X
<input type="checkbox"/>	<input type="checkbox"/>	<input type="checkbox"/>	<input checked="" type="checkbox"/>	<input type="checkbox"/>	<input type="checkbox"/>
12X	16X	20X	24X	28X	32X

The copy filmed here has been reproduced thanks to the generosity of:

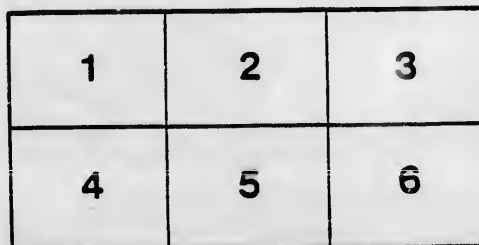
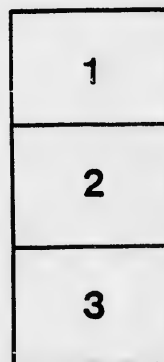

Archives of Ontario
Toronto

The images appearing here are the best quality possible considering the condition and legibility of the original copy and in keeping with the filming contract specifications.

Original copies in printed paper covers are filmed beginning with the front cover and ending on the last page with a printed or illustrated impression, or the back cover when appropriate. All other original copies are filmed beginning on the first page with a printed or illustrated impression, and ending on the last page with a printed or illustrated impression.

The last recorded frame on each microfiche shall contain the symbol \rightleftarrows (meaning "CONTINUED"), or the symbol ∇ (meaning "END"), whichever applies.

Maps, plates, charts, etc., may be filmed at different reduction ratios. Those too large to be entirely included in one exposure are filmed beginning in the upper left hand corner, left to right and top to bottom, as many frames as required. The following diagrams illustrate the method:



L'exemplaire filmé fut reproduit grâce à la générosité de:

Archives of Ontario
Toronto

Les images suivantes ont été reproduites avec le plus grand soin, compte tenu de la condition et de la netteté de l'exemplaire filmé, et en conformité avec les conditions du contrat de filmage.

Les exemplaires originaux dont la couverture en papier est imprimée sont filmés en commençant par le premier plat et en terminant soit par la dernière page qui comporte une empreinte d'impression ou d'illustration, soit par le second plat, selon le cas. Tous les autres exemplaires originaux sont filmés en commençant par la première page qui comporte une empreinte d'impression ou d'illustration et en terminant par la dernière page qui comporte une telle empreinte.

Un des symboles suivants apparaîtra sur la dernière image de chaque microfiche, selon le cas: le symbole \rightleftarrows signifie "A SUIVRE", le symbole ∇ signifie "FIN".

Les cartes, planches, tableaux, etc., peuvent être filmés à des taux de réduction différents. Lorsque le document est trop grand pour être reproduit en un seul cliché, il est filmé à partir de l'angle supérieur gauche, de gauche à droite, et de haut en bas, en prenant le nombre d'images nécessaire. Les diagrammes suivants illustrent la méthode.

VOTERS' LIST.--1882.

MUNICIPALITY OF THE

TOWNSHIP OF GREY,

COUNTY OF HURON.

List of Persons entitled to Vote at Municipal Elections and Elections to Legislative Assembly.

Section 6 of the Act to Consolidate and Amend the Law Respecting Voters' Lists.

6. The Sheriff shall immediately upon the receipt of his copies cause one of them to be posted up in a conspicuous place in the Court House; the Clerk of the Peace, upon receipt of his copies, shall cause one of them to be posted in a conspicuous place in his office; every Public or Separate School Head Master or Mistress shall in a like manner put up one on the door of the School House; and every Postmaster shall post up one of his copies in his Post Office.—39 V., C. 11, S. 2.

PRINTED AT THE OFFICE OF THE BRUSSELS POST.

VOTERS' LIST, 1882.

COUNTY OF HURON.

.....Clerk of the Municipality of the Township of Grey, having certified under his hand that no complaint respecting the List of Voters for said Municipality for the year 1882 had been received by him within Thirty Days after the first posting of the same, and on application of the said Clerk, I, ISAAC FRANCIS TOMS, Esq., Junior Judge, of the County Court of the County of Huron, in pursuance of "The Voters' List Act of 1876," certify that the within printed List of Voters, being one of the copies received by me from the said clerk under Section 2 of the said Act, is the revised List of Voters for the said Municipality for the year 1882.

Given under my hand and seal, at Goderich, in the said County this.....day of August, 1882.

VOTERS' LIST, 1882.

MUNICIPALITY OF THE TOWNSHIP OF GREY.

SCHEDULE OF POST OFFICES.

1 Brussels.	5 Jamestown.	9 Carmunock.	13 Fordwich.	17 Wingham.
2 Cranbrook.	6 Morrisbank.	10 Mitchell.	14 Stratford.	18 Woodstock.
3 Ethel.	7 Walton.	11 Henfryn.	15 Goderich.	19 St. Mary's.
4 Molesworth.	8 Monerief.	12 Trowbridge.	16 Concord.	20 Queensville.

Polling Sub-Division No. 1.

COMPRISING, Con. 1, Lots 1 to 34, inclusive; Cons. 2 to 6, Lots 1 to 17, inclusive.

Part 1.—List of Persons Entitled to Vote at BOTH Municipal Elections and Elections to the Legislative Assembly.

No. on ROLL.	NAME.	LOT.	CON. OR STREET.	P. O. Address.
J 25	Armstrong, Joseph	n hlf 32, 33	1	owner 4
26	Armstrong, Henry	n hlf 32, 33	1	farmer's son 4
J 224	Ames, Samuel	w hlf 17	4	owne r 3
225	Ames, Henry	e hlf 17	4	owner 3
262	Atwood, James	pt s pt 9	5	occupant 1
314	Atwood, H.	e hlf of w hlf 9	6	owner 1
J 13	Bennett, Wm.	n hlf 20, 21, 28	1	owner 6
J 74	Beharrel, Isaac	6	1	owner 5
75	Beharrel, Thomas	6	1	owner 5
J 125	Bryans, Alexander	w hlf 2	2	owner 5
J 136	Bryans, Edward	s hlf 23, & 12	1 & 2	owner 5
167	Bell, Robert	s part 6	3	owner 5
J 168	Bates, William	6	3	owner 5
169	Bates, Samuel	6	3	owner 5
181	Barker, James	15	3	owner 1
269	Bishop, William	s pt 14, & 12 & w hlf 13	4 & 5	owner 1
270	Bishop, James	e hlf 13	5	owner 1
J 271	Bishop, Peter	w hlf 14 & s hlf 15	5 & 6	owner 1
J 272	Bishop, John	e hlf 14, w † 15, & w hf 14	5 & 6	owner 3
273	Bishop, Peter	e hlf 14	5	farmer's son 3
274	Barker, William	e hlf 15	5	owner 3
J 275	Barker, John	16	5	owner 3
J 322	Bateman, William	s hlf 11 & 13	6	owner 1
325	Bateman, John	n hlf 15	6	owner 1
329	Barker, Matthew	e hlf 16	6	owner 3

POLLING SUB-DIVISION NO. 1.—CONTINUED.

No. on ROLL.	NAME.	LOL.	CON. OR STREET.	P. O. Address.
J 14	Clark, Andrew	n hlf 22	1	
70	Connolly, John	4	1	owner 6
71	Cutt, Robert	5	1	owner 5
72	Cutt, John	s hlf 16	1	owner 5
78	Corbett, Isaac	s hlf 16	1	tenant 5
J 77	Cutt, James	8	1	owner 5
J 79	Combs, Joseph	8 & 9	1	tenant 5
80	Combs, W. G.	1	2 & 1	owner 5
J 127	Cowan, Henry	5	2	owner 5
182	Cowan, Andrew	9	2	owner 5
J 183	Cowan, Alexander	9	2	owner 5
J 171	Carr, Robert	a pt 8	2	owner 5
J 172	Carr, Hugh	s pt 8	3	owner 5
208	Carr, John	w pt 2	3	owner 5
261	Crozier, Andrew	pt s pt 6	4	owner 5
319	Chapman, James T.	12	5	tenant 1
320	Chapman, R. D.	12	6	tenant 1
J 321	Chapman Richard	12	6	tenant 1
128	Durnion, Robert	pt n pt 1	6	owner 1
124	Denbow, J. T.	pt n pt 1	2	owner 5
J 214	Drone, David	e hlf 10	2	owner 5
1014	Eakit, Simcon	7	4	owner 1
J 24	Fischer, Herman	n pt 30	1	tenant 5
88	Fryane, Lorenzo	s hlf 22	1	owner 4
187	Frazer, Findlay	s pt 26 & 13	1	owner 5
188	Frazer, Malcolm	12	1 & 2	owner 5
J 175	Frayne, Joseph	10	2	owner 5
J 251	Forsyth, Alex., sr	1	3	farmer's son 5
J 252	Forsyth, Alex., jr	1	5	owner 5
263	Foster, William	s pt 3	5	owner 1
J 6	Gibson, Thomas	n hlf 14	5	owner 1
J 19	Granger, Thomas	27	1	occupant 1
J 20	Granger, Richard	n hlf 28	1	tenant 6
22	Granger, John	n hlf 28	1	owner 4
J 92	Gass, Henry	s pt 28, 29, 30.	1	tenant 4
78	Hillar, John	8	1	owner 4
86	Hippinstall, Peter	s hlf 18, 19	1	owner 4
J 165	Hogg, James	w hlf 5	1	owner 15
166	Hogg, William	e hlf 5	3	owner 13
253	Hingston, W. G.	4	3	owner 5
278	Hutchinson, W. M.	w hlf 17	5	owner 5
			5	owner 1
			5	owner 8

ED.

	P. O. Address.
owner	6
owner	5
owner	5
tenant	5
owner	5
tenant	5
owner	5
owner	5
owner	5
owner	5
owner	5
owner	5
owner	5
owner	5
tenant	1
tenant	1
tenant	1
owner	1
owner	5
owner	5
owner	1
tenant	5
owner	4
owner	5
owner	5
owner's son	5
owner	5
owner	1
owner	1
occupant	1
tenant	6
owner	4
tenant	4
owner	4
owner	4
owner	15
owner	13
owner	5
owner	5
owner	1
owner	8

*List of names added to the Printed List, on Polling Sub-Division No. 1, on
Revision by me, Isaac Francis Toms, Esquire, Junior Judge, at a Court
held on the day of 1882.*

No.	NAME.	LOT.	CON OR STREET.

*List of names added to the Printed List, on Polling Sub-Division No. 1, on
Revision by me, Isaac Francis Toms, Esquire, Junior Judge, at a Court
holden on the _____ day of _____ 1882.*

No.	NAME.	LOT.	CON OR STREET.

POLLING SUB-DIVISION NO. 1.—CONTINUED.

No. on ROLL.	NAME.	LOT.	CON. OR STREET.	P.O. ADDRESS.
J 311	Herritage, Thomas	7	6	owner 1
312	Herritage, William	7	6	farmer's son 1
306	Ingram, William	n hlf 1, 2	6	tenant 1
307	Irvine, James	n hlf 1, 2	6	tenant 1
3	Jones, J. D.	1	1	occupant 6
J 5	Jackson, David	n hlf 18	1	owner 6
J 8	Jacklin, Elijah	n hlf 15, 16	1	owner 6
178	Jackson, James	9	8	owner 5
174	Jackson, John	9	8	owner 5
J 23	Longman, Samuel	n hlf 29	1	owner 4
J 89	Lynn, James	s hlf 24, 25	1	owner 5
122	Laird, James	pt n pt 1	2	tenant 5
J 258	Lang, B.	8	5	owner 1
J 265	Lowe, John	10	5	owner 1
76	Moorehouse, T. J.	4	2	owner 15
J 90	Mitchell, John	s pt 28, 29	1	owner 4
91	Mitchell, J. S.	s pt 28, 29	1	farmer's son 4
J 95	Mines, William	s hlf 94, 95, 36	1	(see div 6) owner 4
805	Manser, Charles	s pt 2	5	tenant 1
J 816	Maguire, David	10	6	owner 1
J 828	Mitchell, William	s hlf 14	6	owner 1
J 9	McDonald, Robert	17 & n hlf 18 19	1	owner 6
10	McDonald, John	n hlf 18, 19	1	farmer's son 6
11	McDonald, W.	n hlf 18, 19	1	farmer's son 6
12	McDonald, George	n hlf 18, 19	1	farmer's son 6
J 15	McTavish, Duncan	n hlf 24	1	owner 6
16	McTavish, John	n hlf 25	1	owner 6
J 17	McLennan, Wm.	n pt 26	1	owner 4
18	McLennan, John	n pt 26	1	farmer's son 4
21	McCutcheon, Joseph	n pt 28	1	tenant 4
27	McCutcheon, Sam'l	n hlf 34	1	owner 4
67	McEwen, Thomas	n w pt 1	1	owner 5
69	McCutcheon, James	4	1	tenant 5
J 87	McInnis, Robt.	s hlf 20, 21	1	owner 5
J 74	McAlister, Robt.	s pt 81, 82, 83,	1	owner 4
J 128	McDonald, Donald	6	2	owner 5
J 129	McKelvey, Wm.	7	1	owner 8
J 184	McCutcheon, John	10	2	owner 5
J 140	McFarlane, Thomas	14 w hlf 15	2	owner 5
142	McDonald, Archibald	n w pt 16, & 16 e ½ 15	2 & 3	owner 5
148	McDonald, Alex.	16	2	farmer's son 5

List of names added to the Printed List, on Polling Sub-Division No. 1, on
 Revision by me, Isaac Francis Toms, Esquire, Junior Judge, at a Court

POLLING SUB-DIVISION NO. 1.—CONTINUED.

No. on ROLL.	NAME.	LOT.	CON. OR STREET.		P.O. ADDRESS.
J 144	McDonald, Duncan	17 & s-e pt 16 & 17	2 & 3	owner	5
J 170	McDonald, Hugh	7	3	owner	5
178	McBlain, Quintain	13	3	tenant	1
179	McBlain, William	14	3	tenant	1
180	McBlain, Robert	13, 14	3	tenant	1
204	McLennan, Thomas	e pt 2 w hlf 3	4	owner	5
J 205	McDonald, Alex.	e hlf 3	4	owner	5
207	McDonald, Alex., jr.	6	4	owner	5
J 208	McDonald, Alex., jr.	6	4	owner	5
J 210	McLauchlin, Thos.	8	4	owner	5
211	McInnis, Arthur	9	4	owner	5
215	McDougall, John	11	4	owner	1
J 216	McDougall, Wm.	11	4	owner	1
J 217	McDougall, James	11	4	owner	1
J 218	McQuarrie, Hector	12	4	owner	1
J 219	McKay, Hector	n hlf 13	4	owner	1
J 260	McCutcheon, Wm.	w hlf 4, & s pt 6 & 9	4 & 5	owner	1
J 304	McLauchlin, Duncan	2 & s hlf 1, 2	5 & 6	owner	1
315	McArthur, E. J.	e hlf 9	6	owner	1
J 309	Oliver, Francis	4	6	owner	1
264	Osborne, John	10	5	tenant	1
4	Pollock, Andrew	n hlf 10	1	owner	6
J 81	Pollock, Samuel	s hlf 10	1	owner	5
141	Patterson, Alexander	30	1	income	4
85	Rivers, Samuel	s hlf 18, 19	1	tenant	5
J 135	Ross, Alexander	11	2	owner	5
J 176	Roe, Richard	11	3	owner	1
J 223	Raynard, Joseph	16	4	owner	3
320	Ransom, Robert	pt n pt 16	6	owner	3
1	Snell, Samuel sr.,	n hlf 1, 2	1	owner	5
J 2	Snell, Samuel jr.,	n hlf 1, 2	1	tenant	5
J 66	Simpson, James	s hlf 1, n pt 3	1	owner	5
J 68	Simpson, Andrew	e pt 2, s hlf 3	1	owner	5
121	Snell, Edward	pt n pt 1	2	owner	5
J 126	Stokes, Thomas	3	2	owner	5
J 161	Strachan, James	w ½ 1 e pt 4, & n hlf 1	3 & 4	owner	5
J 162	Strachan, John	e ½ 1, w hlf 2, & s pt 1,	3 & 4	owner	5
163	Strachan, Thomas	e ½ 2, w pt 3, & w ½ of s ½ 1	3 & 4	owner	1
J 177	Snider, Nicholas	12	3	owner	1
209	Smith, Thos. S.	7	4	owner	5
J 220	Smith, Owen	s hlf 13	4	owner	1
221	Smith, John	n pt 14	4	owner	1

POLLING SUB-DIVISION NO. 1.—CONTINUED.

No. on ROLL.	NAME.	LOL.	CON. OR STREET.	P. O. Address.
J 222	Savage, Henry	15 & 18	4 (see No. 6)	owner 3
J 254	Smith, Thos.	5, 6	5	owner 1
256	Smith, Oliver	5, 6	5	farmer's son 1
257	Smith, Alex.	pt s pt 6	5	tenant 1
259	Shines, Samuel	7	5	owner 1
J 266	Shaw, Angus	11	5	owner 1
267	Shaw, John	11	5	owner 1
J 268	Smith, James	3	5	owner 1
J 308	Sample, John	3	6	owner 1
J 310	Smith, Truman	6	6	owner 1
J 313	Smith, John	8 & w pt 9	6	owner 1
326	Squires, Franeies	w hlf 16	6	tenant 3
327	Squiers, Thomas	w hlf 16	6	occupant 3
7	Thompson, Alex.	n hlf 14	1	owner 6
J 82	Taylor, John	11, 12	1	owner 5
J 164	Taylor, Duncan	e pr 3, w pt 4	3	owner 5
J 206	Turnbull, James	5	4	owner 5
J 64	Wright, Thomas	e hlf 2	2	owner 5
65	Wright, Thomas	e hlf 2	2	farmer's son 5
J 83	White, Richard	s hlf 13, 14	1	owner 5
J 180	White, William	7	2	owner 5
181	White, John E.	7	2	farmer's son 5
218	Wolfe, Nranéis D.	w hlf 10	4	owner 1
276	Welsh, John	e hlf 17	5	owner 1
319	Woodburn, Thomas	n hlf 11	6	owner 1
328	Wells William	w hlf 16	6	owner 3
J 331	Welsh A. G.	17, 18	6 (see div. 6)	owner 3

PART II.—Persons Entitled to Vote at Municipal Elections ONLY.

255	Archibald, David	pt s pt 5	5	occupant 1
318	Chapman, William	n-w pt 12	6	owner 1
324	Smalldan N.	n pt 15	6	owner 3

PART III.—Persons Entitled to Vote at Elections to the Legislative Assembly ONLY.

NONE.

List of names added to the Printed List, on Polling Sub-Division No. 1, on Revision by me, Isaac Francis Toms, Esquire, Junior Judge, at a Court holden on the _____ day of _____ 1882.

VOTERS' LIST, 1888.

MUNICIPALITY OF THE TOWNSHIP OF GREY.

SCHEDULE OF POST OFFICES.

1 Brussels.	5 Jamestown.	9 Carmunock.	13 Fordwich.	17 Wingham.
2 Cranbrook.	6 Morrisbank.	10 Mitchell.	14 Stratford.	18 Woodstock.
3 Ethel.	7 Walton.	11 Henfryn.	15 Goderich.	19 St. Mary's.
4 Molesworth.	8 Moncrieff.	12 Trowbridge.	16 Concord.	20 Queensville.

Polling Sub-Division No. 2.

COMPRISING, Cons 7 to 12, inclusive. Lots 1 to 17, inclusive.

Part 1.—List of Persons Entitled to Vote at BOTH Municipal Elections and Elections to the Legislative Assembly.

No. ON ROLL.	NAME.	LOT.	CON. OR STREET.	P. O. Address.
J 618	Angus, Adam	6		
619	Angus, John	6	11	tenant 1
659	Alderson, William	18, 14, 29, 30	11	tenant 1
720	Angus, Thomas	pt n pt 16	Cranbrook 12	owner 2
1012	Atkinson, W. B.	{ 248, 251, 253, 254, 267, 270, 283	Cranbrook	tenant 2 owner 2
J 421	Brewer, William	10	8	owner 1
422	Brewer, Edmund	10	8	owner 1
423	Brewer, Frederick	10	8	owner 1
J 484	Bawtinheimer, Wm	e hlf 17	8	owner 1
549	Burgess, Samuel	w hlf 2, & n hlf 3	8	owner 3
550	Blashill, William	pt n pt 3	10	owner 1
J 556	Ball, Henry	4	10	owner 1
570	Baker, John	s pt 14	10	owner 1
J 574	Brown, Robert	16, 17, & n pt 16, 17	10	owner 2
575	Brown, John	16, 17	10 & 11	owner 2
606	Botz, William	16, 17, 22, 23, 25	10	farmer's son 2
J 616	Botz, Philip	4	11 Graham's s'y	owner 2
630	Blatchford, Joseph	pt 1	11	owner 1
637	Bird, John	209	Cranbrook	tenant 2
642	Bird, James	13, 14, 59, 60	Cranbrook	tenant 2
643	Bateman, George	61, 66, 81, 84, 121, 125	Cranbrook	owner 2
646	Bothwell, Thomas	177, 184, 187, 182, 230, 238	Cranbrook	tenant 2
655	Blashill, Wm.	17, 18, 25, 26	Cranbrook	owner 2 owner 2

List of names added to the Printed List, on Polling Sub-Division No. 2, on Revision by me, Isaac Francis Toms, Esquire, Junior Judge, at a Court holden on the _____ day of _____ 1882.

No.	NAME.	LOT.	CON or STREET.	

POLLING SUB-DIVISION NO. 2.—CONTINUED.

No. on ROLL.	NAME.	LOT.	CON. OR STREET.	P.O. ADDRESS.
656	Biddle, George	31,35,243,245,247,249,250	Cranbrook	owner 2
688	Burgess, Walter	s hlf 1	12	owner 1
705	Bird, William	12	12	tenant 2
706	Bird, John	12	12	tenant 2
707	Brown, James	18	12	tenant 2
719	Baker, Joseph	n pt 15, 16	12	owner 2
J 725	Baker, Adam	n pt 16	12	owner 2
845	Cardiff, Mark	8	7	owner 1
J 846	Cardiff, James	8, & s hlf 5	7 & 6	owner 1
869	Chapman, Thomas	s pt 17	7	occupant 3
J 410	Cardiff, John	n hlf 5. & 8	6 & 8	owner 1
J 411	Crooks, George	4, & n pt 4	8 & 9	owner 1
412	Crooks, A. E.	4	8	farmer's son 1
J 510	Crerar, John	7	9	owner 1
602	Colvin, George sr.,	12, 13	11 Graham's s'y	owner 1
J 665	Cameron, John	s pt 16, 17	11	owner 2
J 699	Calder, Thomas	9	12	owner 1
724	Cameron, Robt.	pt n pt 16	12	owner 2
J 503	Dobson, David	2	9	owner 1
609	Dudly, James	27	11 Graham's s'y	owner 1
621	Dickson, James jr.,	7	11	tenant 1
622	Dickson, James sr.,	7	11	owner 15
J 623	Dickson, Robert	s pt 8, & n pt 7, 8	11 & 12	owner 1
J 624	Dark, George	9	11	owner 2
625	Dark, Robert	9	11	farmer's son 2
J 657	Dillon, John	10, 11	Cranbrook	owner 2
J 663	Dark, George	n w pt 11	11	tenant 2
J 664	Dark, William	n w pt 11	11	owner 2
715	Dames, Charles	pt n pt 15	12	tenant 2
714	Dames, Albert	19,20,36,38,39,40,42,43	Cranbrook	owner 2
J 626	English, Robert	10	11	owner 2
J 415	Forbes, John	6, w hlf 7	8	owner 1
418	Forsyth, Alexander	8	8	owner 1
502	Fear, Samuel	pt s pt 2	9	owner 1
J 509	Ferguson, James	5	9	owner 1
J 568	Fox, Michael	n pt 14	10	owner 1
569	Fox, William	n pt 14	10	farmer's son 1
644	Frazer, Alex.	61,66,81,84,121,125	Cranbrook	tenant 2
689	Fritzackerly, Timothy	w hlf 2	12	owner 1
J 414	Govenlock, Walter	5	8	owner 1
601	Garvin, Edward	18,19,20	Graham's s'y	owner 1

List of names added to the Printed List, on Polling Sub-Division No. 2, on Revision by me, Isaac Francis Toms, Esquire, Junior Judge, at a Court holden on the _____ day of _____ 1882.

POLLING SUB-DIVISION NO. 2.—CONTINUED.

No. on ROLL.	NAME.	L.O.L.	CON. OR STREET.	P.O. Address.
612	Glasser, John jr.,	8	11	tenant 1
613	Glasser, Daniel	8	11	tenant 1
614	Glasser, John sr.,	8	11	owner 1
653	Garrow, Edward	6	Cranbrook	owner 2
658	Galor, Martin	12	Cranbrook	owner 2
721	Gramm, Valentine	pt n pt 16	12	owner 2
722	Gramm, John	40,48,50,55	Cranbrook	farmer's son 2
723	Gramm, Henry	40,48,50,55	Cranbrook	farmer's son 2
J 428	Hall, William	14, 14	8, 9	owner 3
429	Hall, George	14	8	farmer's son 3
501	Hunter, John	pt s pt 2	9	owner 1
504	Hoggard, Samuel	8	9	tenant 1
J 513	Heapy, John	10	9	owner 1
514	Heapy, George	10	9	farmer's son 1
J 517	Habkirk, William	12	9	owner 1
518	Habkirk, William	12	9	farmer's son 1
J 519	Hawkshaw Thos.	13	6	owner 1
J 561	Hill, John	e & w pt 9, n $\frac{1}{2}$ of e $\frac{1}{2}$ 9	10, 11	owner 1
J 563	Hollinger, John	10	10	owner 1
608	Hopkins, Samuel	26	11 Graham's s'v	owner 1
634	Heuther George	39,40,101,104,106,108	Cranbrook	owner 2
640	Hunter, John	32, 33	Cranbrook	owner 2
649	Hunter, Alex	4	Cranbrook	owner 2
650	Hunter, Frank	pt 3	Cranbrook	owner 2
716	Hicks, James	n pt 15	12	owner 2
J 352	Ingles, Robert	7	7	owner 1
562	Jones, John	9	10	owner 1
620	Johnston, James	6	11	owner 1
J 349	Killough, William	s hlf 6	7	owner 1
J 350	Karney, John	n hlf 6	7	owner 1
351	Karney, J. H.	n hlf 6	7	farmer's son 1
J 366	Keffer, Jacob	16, w hlf 17	7	owner 3
367	Keffer, Peter	16	7	farmer's son 3
368	Keffer, Aaron	16	7	farmer's son 3
J 432	Keys, Henry	n hlf 16	8	owner 3
J 578	Knight, Joseph	e hlf 15	10	owner 2
J 603	Kelly, James	n hlf 1, & 14,15	12, & 11	Gra'm's s'y owner 1
J 610	Knechtel, John	s pt 2, & 2	10 & 11	owner 1
J 726	Knight, John	s hlf 16 w hlf 17	12	owner 2
J 553	Lamont, Hugh	8	7	owner 1
J 361	Lamont, Angus	13	7	owner 1

*List of names added to the Printed List, on Polling Sub-Division No. 2, on
 Revision by me, Isaac Francis Toms, Esquire, Junior Judge, at a Court
 holden on the _____ day of _____ 1882.*

No.	NAME.	LOT.	CON OR STREET.	

POLLING SUB-DIVISION NO. 2.—CONTINUED.

No. on ROLL.	NAME.	LJL.	CON. OR STREET.	P. O. Address.
J 362	Lamont, Donald	13	7	owner 1
J 363	Lamont, John	14	7	owner 1
J 480	Lamont, Malcolm	15	8	owner 1
354	Lamont, Arch.	9	7	owner 1
J 512	Menzies, James	9	9	owner 1
J 520	Mitchell, Thos.	15	9	owner 2
554	Mulholland, Adam	pt n pt 3	10	owner 1
J 564	Moore, Thomas	11, 10	10	owner 1
J 615	Martin, Robert	5, 5	10, 11	owner 1
617	Martin, William	5, 5	10, 11	farmer's son 1
J 697	Mitchell, James	s pt 6, 7,	7	owner 1
521	Mitchell, Richard	15	9	farmer's son 2
348	McLauchlin, Donald	1, 2	7	owner 1
344	McLauchlin, Duncan	1, 2	7	farmer's son 1
355	McDougall, Peter	10	7	owner 1
J 356	McKinnon, Hugh	11	7	owner 1
J 357	McIntosh, John sr	12	7	owner 1
358	McIntosh, John jr	12	8	owner 1
359	McIntosh, Donald	12	7	farmer's son 1
360	McIntosh, Alex.	12	7	farmer's son 1
J 419	McDougall, John	9	8	owner 1
420	McDougall, Peter	9	8	farmer's son 1
J 423	McKay, Robert sr	13	8	owner 1
425	McKay, Robert jr	11	8	tenant 1
426	McKay, Duncan	13	8	farmer's son 1
427	McKay, Alexander	11	8	owner 1
J 515	McGregor, Thomas	w hlf 11	9	owner 1
557	McNaughton, Robt.	6	10	owner 1
558	McNaughton, Duucan	6	10	farmer's son 1
559	McCallum, Robt.	7	10	occupant 1
560	McCallum, Duncan	7	10	owner 1
604	McKay, Andrew	pt 14	11 Graham's s'y	owner 1
605	McKay, George	16 to 23, 25	11 Graham's s'y	tenant 1
632	McNair, Alex.	pt 1	Cranbrook	owner 2
635	McNichol, Lewis	206, 213	Cranbrook	owner 2
636	McNichol, George	209, 213	Cranbrook	owner 2
639	McNichol, Andrew	20	Cranbrook	owner 2
641	McKay, William	15, 16, 57, 58	Cranbrook	owner 2
647	McRae, Rev. D. B.		Cranbrook	income 2
652	McKay, Angus	5	Cranbrook	owner 2
690	McFadden, Uriah	e & w hlf 2	12	owner 1
691	McFadden, Aaron	e hlf 2, 3	12	owner 1
692	McFadden, John	e hlf 2, 3	12	owner 1
704	McLauchlin, John	11	12	owner 1

List of names added to the Printed List, on Polling Sub-Division No. 2, on Revision by me, Isaac Francis Toms, Esquire, Junior Judge, at a Court holden on the _____ day of _____ 1882.

No.

NAME.

LOT.

CON.

APPROPRIATE

POLLING SUB-DIVISION NO. 2.—CONTINUED.

No. on ROLL.	NAME.	LOT.	CON. OR STREET.	P.O. ADDRESS.	
J 710	McDonald, Duncan	14	12	tenant	2
J 712	McDonald, Peter	15	12	owner	2
1014	McDougall, James	10	7	owner	1
1015	McDougall, Allan	9	8	owner	1
371	Nichol, William	s pt 17	7	occupant	3
413	Newton, Thomas	pt n pt 5	8	owner	1
638	Nicholas, Michael	49,52,61,64,114,113,153,160	Cranb'ok	owner	2
J 522	Oster, Joseph	16	9	owner	2
J 370	Panabaker, Aaron	e hlf 17	7	owner	3
508	Pepper, Thomas	5	9	owner	1
J 566	Porter, Hugh sr	13	10	owner	1
567	Porter, Hugh jr	13	10	owner	1
700	Perrie, William sr	10	12	owner	1
701	Perrie, David	10	12	farmer's son	1
702	Perrie, Alex.	10	12	farmer's son	1
703	Perrie, William	10	12	farmer's son	1
348	Richardson, Neil	5	7	owner	1
J 511	Robinson, Peter	8	9	owner	1
654	Raddatz, Ferdinand	7, 8, 9	Cranbrook	owner	2
713	Raymana, Antony	pt n pt 15	12	owner	2
728	Renn, John	e hlf 17	12	farmer's son	2
J 347	Smith, Marsden	4	7	owner	1
J 407	Stewart, Donald	s pt 1	8.	owner	1
J 408	Stewart, Alex. jr	2	8	owner	1
409	Stewart, Alex. sr	pt n pt 2	8	owner	1
499	Stewart, Alex.	pt s pt 2	9.	owner	1
J 572	Smalldon, John	15	10.	owner	2
607	Stiffins, William	24	11 Graham, s's y	owner	1
645	Switzer, Charles	1, 6, 80, 230, 241	Cranbrook	owner	2
648	Specht, George	3	Cranbrook	owner	2
660	Sheik, John	15, 16, 27, 28, 71, 72	Cranbrook	owner	2
662	Schroeder, Martin	64 to 67	Cranbrook	owner	2
J 695	Shines, Michael	s pt 5	12	owner	1
J 696	Shines, William	n pt 5, 6	12	owner	1
711	Slemmon, James	14	12	owner	2
717	Seel, Charles	pt n pt 15	12	owner	2
718	Seel, George	pt n pt 15	12	tenant	2
1013	Switzer J. W.	pt mill reserve	Cranbrook	owner	2
J., 364	Taylor, Thomas	15	7	owner	3
365	Taylor, Ackhurst	15	7	farmer's son	3

POLLING SUB-DIVISION NO. 2.—CONTINUED.

No. on ROLL.	NAME.	LOT.	CON. OR STREET.	P.O. ADDRESS.
500	Tait, William	pt s pt 2	9	tenant 1
J 516	Turnbull, Adam	e hlf 11	9	owner 1
627	Tuck, Isaac	pk lot 1, 2	Cranbrook	tenant 2
628	Tuck, Jacob	21, 22, 23, 24	Cranbrook	tenant 2
629	Tuck, James	1, 2, 21, 22, 23, 24	Cranbrook	owner 2
681	Tuck, Robert	pt 1	Cranbrook	owner 2
551	Vanstone, William	s pt 2, 3, & n pt 2	10 & 11	owner 1
552	Vanstone, W. F.	s pt 2, 3	10	owner 1
553	Vanstone, C. R.	s pt 2, 3	10	owner 1
J 561	Vincent, John	12	10	owner 1
J 405	Work, Robert	1	8	owner 1
406	Work, William	1	8	owner 1
J 481	Wilson, David	s hlf 16	8	owner 2
J 498	Wright, Hugh	w hlf 17	8	owner 3
J 523	Wilson, William	17	9	owner 2
J 683	Warner, William	4	12	owner 1
694	Warner, J. C.	4	12	owner 1
J 416	Yuill, John	e hlf 7	8	owner 1
417	Yuill, Walter	e hlf 7	8	farmer's son 1
507	Zimmers, Michael	s pt 4	9	owner 1

PART II.—Persons Entitled to Vote at Municipal Elections ONLY.

505	Gardwell, Thos	s pt 3	9	tenant 1
661	Leaving, Michael	village lot 70	Cranbrook	owner 2
708	Mihin, Elias	n pt 13	12	occupant 2
571	Smalldon, George	s pt 15	10	owner 2

PART III.—Persons Entitled to Vote at Elections to the Legislative Assembly ONLY.

NONE.

List of names added to the Printed List, on Polling Sub-Division No. 2, on
 Revision by me, Isaac Francis Toms, Esquire, Junior Judge, at a Court
 holden on the _____ day of _____ 1882.

VOTERS' LIST, 1882.

MUNICIPALITY OF THE TOWNSHIP OF GREY.

SCHEDULE OF POST OFFICES.

1 Brussels.	5 Jamestown.	9 Carmunock.	13 Fordwich.	17 Wingham.
2 Cranbrook.	6 Morrisbank.	10 Mitchell.	14 Stratford.	18 Woodstock.
3 Ethel.	7 Walton.	11 Henfryn.	15 Goderich.	19 St. Mary's.
4 Molesworth.	8 Moncrieff.	12 Trowbridge.	16 Concord.	20 Queensville.

Polling Sub-Division No. 3.

COMPRISING, Cons 13 to 18, inclusive. Lots 1 to 17, inclusive.

Part 1.—List of Persons Entitled to Vote at BOTH Municipal Elections and Elections to the Legislative Assembly.

No. on ROLL.	NAME.	LOT.	CON. OR STREET.	P. O. Address.	
763	Alderson, Charles	s hlf 8	13	tenant	2
797	Alcock, William	6	14	owner	1
J 804	Askyn, John	10	14	owner	2
J 850	Avery, George	s hlf 15 and 14	14 & 15	owner	2
857	Anderson, James	n hlf 16	15	owner	2
J 758	Bradley, Francis	5	13	owner	1
J 759	Blake, Patrick	6	13	owner	1
J 794	Bain, John	4	14	owner	1
795	Bain, Donald	4	14	occupant	1
J 796	Blake, William	5	14	owner	2
895	Buchanan, John	8	16	owner	7
896	Buchanan, Alex.	8	17	owner	7
928	Bennett, William	e pt 1, 2	17	owner	7
929	Bennett, John	2	17	farmer's son	7
J 940	Ballantyne, John	w hlf 11	17	owner	7
J 961	Blair, Robert	4, 5	18	owner	7
980	Beirnes, William	village lots 2, 3	Walton	owner	7
J 767	Cardiff, Thomas	10	13	owner	2
J 771	Cash, John	13	13	owner	2
J 773	Currie, Isaac	15	13	owner	2
J 806	Clark, David	13	14	owner	2
J 858	Cuthill, James	17, s hlf 16	15	owner	8
888	Connor, Charles	n hlf 5	16	owner	7
889	Connor, James	n hlf 5	16	owner	7

POLLING SUB-DIVISION NO. 3.—CONTINUED.

No. on ROLL.	NAME.	LOT.	CON. OR STREET.	P.O. ADDRESS.
898	Campbell, Duncan	w hlf 17	16	owner 7
J 902	Campbell, Donald	15	16	owner 2
J 931	Campbell, David	8	17	owner 7
J 941	Crich, Ennis	e hlf 11	17	owner 7
J 950	Clark, George	16 & 16	17 & 18	owner 7
951	Clark, Thos	16	17	farmer's son 7
960	Campbell, Duncan	n pt 8	18	occupant 7
J 972	Campbell, George	18, 14	18	owner 7
981	Campbell, James	village lots 18,19,20	Walton	owner 7
J 845	Douglass, James	9	15	owner 7
J 847	Douglass, Adam	11, 14 & 11, 15	14 & 15	owner 7
J 890	Douglass, William	s hlf 5	16	owner 7
J 942	Duncanson, Arch.	w hlf 12	17	owner 7
J 948	Duncanson, Neil	e hlf 12	17	owner 7
944	Duncanson, Arch.	e hlf 12	17	farmer's son 7
J 774	Ennis, Thomas	16, w hlf 14	18	owner 2
J 887	Ewen, John	5	15	owner 7
888	Ewen, John jr	5	15	farmer's son 7
J 765	Forrest, George	9	18	owner 2
J 766	Forrest, Alexander	9	18	owner 7
J 987	Ferguson, David	9	17	owner 7
991	Ferguson, Robert	18, 14, 15	Walton	owner 7
J 800	Grant, David	8	14	owner 2
801	Grant, James	8	14	owner 2
802	Grant, John	8	14	owner 2
999	Grimoldby Reuben	9	Walton	owner 7
J 756	Hislop, Thomas	8	18	owner 1
J 792	Hislop, John	s hlf 1,2	14	owner 1
798	Hislop, William	2	14	farmer's son 1
888	Hislop, John	2	15	tenant 7
J 884	Hislop, William	2	15	owner 7
J 885	Hislop, Andrew	8 & 8	14 & 15	owner 7
J 840	Hislop, James	7	15	owner 7
841	Hislop, John	7	15	farmer's son 7
842	Hislop, Andrew	7	15	farmer's son 7
J 887	Hodgins, Joseph	4	16	owner 7
J 897	Harris, John	9	16	owner 7
J 898	Houston, James	e hlf 10	16	owner 7
988	Holly, Warran	19, 20	Walton	tenant 7
984	Hewitt, Duncan	s pt 8	18	owner 7
J 986	Hewitt, John sr	1	18	owner 7

List of names added to the Printed List, on Polling Sub-Division No. 3, on Revision by me, Isaac Francis Toms, Esquire, Junior Judge, at a Court holden on the day of 1882.

POLLING SUB-DIVISION NO. 3.—CONTINUED.

No. on ROLL.	NAME.	LOL.	CON. OR STREET.	P.O. Address.	
987	Hewitt, John jr	1	18	farmer's son	7
988	Hewitt, Josiah	1	18	farmer's son	7
992	Hewitt, William	6, 16, 17	Walton	owner	7
J 985	Johnstone, Thomas	e hlf 7	17	tenant	7
J 988	Johnstone, Andrew	w hlf 10	17	owner	7
J 970	Johnston, Thos. W.	n pt 11	18	owner	7
997	Johnstone, W. R.	s hlf 9	Walton	occupant	7
J 968	James, Philip	10	18	owner	7
969	James, Sydney	10	18	farmer's son	7
611	Knechtel, Valentine	11	13	occupant	1
J 958	Klyne, Adam	2	18	owner	7
J 772	Larmont, Thomas	e hlf 14	13	owner	2
J 799	Lamb, John	7	14	owner	2
J 805	Logan, J. T.	12	14	owner	2
851	Leckie, John	14	16	owner	1
994	Lee, William	2, 3	Walton	owner	7
J 760	Menzies, Robert	w hlf 7	13	owner	1
764	Mitchell, John	s hlf 8	13	owner	2
926	Mills, Richard	w hlf 1	17	tenant	7
J 984	Montieth, George	6	17	owner	7
J 966	Morrison, Matthew	9	18	owner	7
967	Morrison, A. T.	9	18	farmer's son	7
1000	Mulholland, Wm.	8	Walton	owner	7
811	McNeil, Arch.	16	14	owner	2
812	McNeil, Hugh	16	14	owner	2
J 813	McNeil, Lauchlin	17, w hlf 18	14 (see No. 4)	owner	2
852	McIntosh, Donald	s pt 15	15	owner	2
853	McIntosh, Arch.	n hlf 15	15	owner	2
854	McIntosh, Peter	n hlf 15	15	tenant	2
855	McIntosh, James	pt n pt 15	15	occupant	2
882	McDonald, Peter	n pt 1	16	owner	7
J 888	McDonald, James	1	16	owner	7
927	McAllister, Alex.	w pt 1	17	owner	7
930	McFadzen, John	2	17	owner	7
932	McFadzen, Thomas	4	17	owner	7
J 939	McGavin, Robert	e hlf 10	17	owner	7
J 945	McKenzie, Duncan	e hlf 13	17	owner	7
946	McKenzie, Murdoch	e hlf 13	17	owner	7
J 948	McAllister, William	e hlf 14	17	owner	7
949	McLeod, Roderick	15	17	owner	7
J 971	McMillan, Angus	12, e pt 11	18	owner	7

POLLING SUB-DIVISION NO. 3.—CONTINUED.

No. on ROLL.	NAME.	L J L.	CON. OR STREET.	P. O Address.
989	McTaggart, Oran	12	Walton	occupant 7
990	McTaggart, C. W.	12	Walton	owner 7
993	McLeod, William	2, 3	Walton	tenant 7
995	McTaggart, R.	4, 5	Walton	occupant 7
998	McCulpin, Wm.	n hlf 9	Walton	tenant 7
J1004	McDonald, Lewis	w pt 1	Walton	owner 7
J1005	McDonald, Charles	17	16	owner 7
754	Oakley, James	2	13	owner 1
755	Oakley, William	1	13	farmer's son 1
982	Pethick, George	village lot 18	Walton	tenant 7
1001	Pethick, John	7	Walton	occupant 7
J 756	Roddick, John	4	13	owner 1
768	Robertson, John	12	13	owner 2
769	Robertson, Daniel	12	13	farmer's son 2
770	Robertson, James	12	13	farmer's son 2
925	Reid, Rev. W. H.	e pt 1	17	tenant 7
J 986	Roe, Thomas	e hlf 7	17	owner 7
959	Ritchie, John	n pt 3	18	owner 7
1006	Ritchie, James	10	Walton	occupant 7
761	Stephenson, William	s hlf 7	13	owner 1
J 762	Stephenson, John	s hlf 7	13	owner 1
J 803	Stewart, Donald	9	14	owner 2
J 807	Sinclair, Peter jr	s hlf 14	14	owner 2
808	Sinclair, Peter sr	15, n hlf 14	14	owner 2
809	Sinclair, Wm.	15	14	farmer's son 2
810	Sinclair, James	15	14	farmer's son 2
J 831	Sholdice, Adam	1	15	owner 7
832	Sholdice, Wm.	1	15	farmer's son 7
839	Stewart, Hugh	6	15	owner 7
J 848	Shaw, James	12	15	owner 7
J 849	Stewart, John	13	15	owner 7
J 856	Shields, Thos.	n hlf 16	15	tenant 2
881	Stewart, Wm.	n pt 1	16	owner 7
J 884	Smith, William	2	16	owner 7
885	Smith, R. F.	2	16	farmer's son 7
J 901	Stewart, Alex.	13	16	owner 2
J 903	Stewart, John	16	16	owner 2
J 904	Straith, William	17	16	owner 2
J 963	Smilie, James	w hlf 7, & 6	17 & 18	owner 7
964	Smilie, John	6	18	farmer's son 7
996	Smith, Donald	4, 5	Walton	owner 7

List of names added to the Printed List, on Polling Sub-Division No. 3, on Revision by me, Isaac Francis Toms, Esquire, Junior Judge, at a Court holden on the _____ day of _____ 1882.

POLLING SUB-DIVISION NO. 3.—CONTINUED.

No. on ROLL.	NAME.	LOT.	CON. or STREET.		P.O. ADDRESS.
J 775	Taylor, David	17	13	owner	2
J 849	Turnbull, Thos. jr	8	15	owner	7
844	Turnbull, Thos. sr	8	15	owner	7
J 846	Turnbull, Andrew	10	15	owner	7
J 891	Telfer, Thomas	w hlf 6	16	owner	7
J 892	Telfer, Wm.	e hlf 6	16	owner	7
J 894	Turnbull, Wm.	e hlf 7	16	owner	7
J 886	Watson, Peter	3	16	owner	7
J 900	Wilbee, Henry	11, 12	16	tenant	7
J 947	Williamson, J. B.	w pt 14 n w pt 13	17	owner	7
J 965	Williamson, Thos.	7, 8	18	owner	7

PART II.—Persons Entitled to Vote at Municipal Elections ONLY.

962	Ritchie, James	s pt 4	18	occupant	7
985	Rann, John	pt n pt 3	18	occupant	7
753	Oakley, John	n pt 1	18	occupant	1

PART III.—Persons Entitled to Vote at Elections to the Legislative Assembly ONLY.

NONE.

List of names added to the Printed List, on Polling Sub-Division No. 4, on
 Revision by me, Isaac Francis Toms, Esquire, Junior Judge, at a Court
 holden on the _____ day of _____ 1882.

No.	NAME.	LOT.	CON OR STREET.

MU

1 B
 2 C
 3 E
 4 M

Pa

No
 RO

J
 J

J

J

J

J

J

J

VOTERS' LIST, 1882.

MUNICIPALITY OF THE TOWNSHIP OF GREY.

SCHEDULE OF POST OFFICES.

1 Brussels.	5 Jamestown.	9 Carmunock.	13 Fordwich.	17 Wingham.
2 Cranbrook.	6 Morrisbank.	10 Mitchell.	14 Stratford.	18 Woodstock.
3 Ethel.	7 Walton.	11 Henfryn.	15 Goderich.	19 St. Mary's.
4 Molesworth.	8 Monerietf.	12 Trowbridge.	16 Concord.	20 Queensville.

Polling Sub-Division No. 4.

COMPRISING, CONS 18 to 18, inclusive. Lots 18 to 35, inclusive.

Part 1. - List of Persons Entitled to Vote at BOTH Municipal Elections and Elections to the Legislative Assembly.

No. on ROLL.	NAME.	LOT	CON. on STREET.	P. O. Address	
J 777	Brigham, George	19	18	tenant	2
J 791	Bowen, Robert	34	13	owner	2
824	Carscadden, James	29	14	tenant	8
954	Carmichael, John sr	20	17	owner	8
955	Carmichael, John jr	20	17	owner	8
956	Carmichael, Angus	20	17	owner	2
J 788	Denman, James	31	13	owner	2
789	Denman, A. W.	31	13	owner	2
790	Denman, J. J.	31	13	owner	2
923	Doull, David	27	16	owner	8
J 868	Easton, William	e hlf 23, w hlf 24	15	tenant	8
861	Fulton, William sr	19	15	owner	8
J 906	Fulton, William jr	19	16	owner	8
907	Fulton, George	19	16	farmer's son	8
J 908	Fulton, James	20	16	owner	8
J 829	Harbottle, John	32, 33, 32	13, 14	owner	2
910	Heuthler, George	22	16	tenant	8
J 924	Harrison, Charles	32	16	owner	8
739	Howard, John	25, 25	12, 13 (see No 5)	tenant	2

List of names added to the Printed List, on Polling Sub-Division No. 4, on
 Revision by me, Isaac Francis Toms, Esquire, Junior Judge, at a Court
 day of 1882.

POLLING SUB-DIVISION NO. 4.—CONTINUED.

No. on ROLL.	NAME.	LOL.	CON. OR STREET.	P.O. Address.	
825	Kelly, James	30, 30	14, 15	tenant	2
J 868	Kyle, William	s pt 21	15	tenant	8
J 918	Kendall, James	24	16	owner	8
952	Kendall, Robert	19	17	owner	8
953	Kendall, James	19	17	owner	8
J 869	Livingstone, James	27	15	owner	8
870	Livingstone, R. W.	27	15	owner	8
978	Long, Jacob	s-e pt 35	18	owner	9
826	Minshall, George	30	14	owner	14
874	Mann, William	35	16	owner	8
J 879	Mann, James	35	15	owner	8
915	Matheson, Thomas	21 to 24 & 23	17, 16	owner	8
921	Manning, John	pt n pt 26	16	owner	8
922	Moon, James	26	16	owner	8
J 957	Machan, Robert	31, 32	17	owner	9
979	Machan, William	34, 35 & 29, 35	18, 17	owner	8
J 780	McIntosh, John	s hlf 21 & s hlf 21	12, 13 (see No 5)	owner	2
J 781	McInnis, Andrew.	s hlf 21, w pt 22	13	owner	2
J 782	McInnis, Duncan	e pt 22	13	owner	2
J 813	McNeil, Lauchlin	17, w hlf 18	14 (see No 3)	owner	2
J 816	McNair, James	20	14	owner	2
J 817	McNair, Duncan	21	14	owner	2
818	McNair, Donald	22	14	owner	2
J 819	McNair, John	22	14	owner	2
J 820	McNeil, Peter	23	14	owner	2
J 864	McNair, James	22 & n pt 21	15	owner	8
J 865	McTaggart, John	w hlf 23, e hlf 24	15	owner	8
J 873	McKay, Alexander	29 & 35	15, 16	owner	8
J 878	McKay, George	34 & e hlf 33	15	owner	8
J 909	McTaggart Dongall	21	16	owner	8
J 976	McNaught, John	30	18	owner	9
977	McNaught, Henry	31, 32	18	owner	9
821	McNeil, John	24	14	owner	2
827	Oliver, James	w hlf 31	14	owner	2
828	Oliver, Walter,	e hlf 31	14	owner	2
785	Patterson, George	29	13	owner	2
876	Robinson, Robert	32	15	owner	8
916	Rock, George	23, 33, 34 & 21, 22, 23	16, 17	owner	8

List of names added to the Printed List, on Polling Sub-Division No. 4, on Revision by me, Isaac Francis Toms, Esquire, Junior Judge, at a Court holden on the _____ day of _____ 1882.

No.	NAME.	LOT.	CON OR STREET.

POLLING SUB-DIVISION NO. 4.—CONTINUED.

No. on ROLL.	NAME.	LOT.	CON. OR STREET.	P.O. ADDRESS.
J 776	Stice, John V,	18	18	owner 2
778	Scott, Robt. sr	20	18	owner 2
J 779	Scott, Robt. jr	20	18	owner 2
J 815	Shiels, John	19	14	owner 2
J 823	Sperain, Luke	27, 28	14	owner 2
J 862	Shiels, George	20	15	owner 8
J 866	Sparling, J. H.	26	15	owner 8
867	Sparling, Fletcher	26	15	owner 8
J 871	Sperain, Hartwell	28 & 28, 31	15, 16	owner 8
875	Scott, J. W.	30	15	owner 8
877	Sperain, John	w hlf 33	15	owner 8
917	Stephens, Henry	21 to 24 & 23, 33, 34	17, 16	owner 8
919	Sparling, Richard	s pt 26, 25	16	owner 8
920	Sparling, George	25	16	farmer's son 8
J 974	Smith, William	28, 29	18	owner 9
975	Smith, J.	29	18	farmer's son 9
750	Slingerland, D. W.	35, 35	12, 13 (see No 5)	owner 2
911	Torrance, John	22	16	owner 8
J 783	Whitfield, Teasdale	23	13	owner 2
J 786	Whitfield, Joseph	30	13	owner 2
787	Whitfield, Robert	30	13	owner 2
J 822	Williamson, Charles	25	14	owner 2
830	Wright, J. G.	33, 34	14	owner 2
J 859	Wortley, John	w hlf 18	15	owner 8
J 905	Woods, Henry	18	16	owner 18
740	White, H. W.	25, 25	12, 13 (see No 5)	owner 2
J 741	Whitfield, Thomas	26, 26	12, 13 (see No 5)	owner 2
J 814	Ziggler, William	e hlf 18	14	owner 2

PART II.—Persons Entitled to Vote at Municipal Elections ONLY.

913	Davis, James	n pt 23	16	occupant 8
912	Willis, William	n pt 23	16	occupant 8
914	Wallace, William	n pt 23	15	occupant 8

PART III.—Persons Entitled to Vote at Elections to the Legislative Assembly ONLY.

NONE.

List of names added to the Printed List, on Polling Sub-Division No. 4, on
 Revision by me, Isaac Francis Toms, Esquire, Junior Judge, at a Court
 holden on the _____ day of _____ 1882.

VOTERS' LIST, 1882.

MUNICIPALITY OF THE TOWNSHIP OF GREY.

SCHEDULE OF POST OFFICES.

1 Brussels.	5 Jamestown.	9 Carmunock.	13 Fordwich.	17 Wingham.
2 Cranbrook.	6 Morrisbank.	10 Mitchell.	14 Stratford.	18 Woodstock.
3 Ethel.	7 Walton.	11 Henfryn.	15 Goderich.	19 St. Mary's.
4 Molesworth.	8 Moncrieff.	12 Trowbridge.	16 Concord.	20 Queensville.

Polling Sub-Division No. 5.

COMPRISING, Cons. 7 to 12, inclusive. Lots 18 to 35, inclusive.

Part I.—List of Persons Entitled to Vote at BOTH Municipal Elections and Elections to the Legislative Assembly.

No. on ROLL.	NAME.	LOT	CON. or STREET.	P. O. Address
485	Ames, John W.	pt n pt 22	8	tenant 3
372	Bateman, Elijah	18 & s hlf 19	7	owner 3
J 373	Bateman, John	n hlf 19	7	owner 3
448	Bennett, Nicholas	n pt 22	8	owner 3
491	Broughton, F.	20 to 23, 52 to 55 & 94	Henfryn	owner 11
525	Barr, W. E.	w hlf 20	9	owner 3
526	Barr, Robert	e hlf 20, 21	9	owner 3
J 541	Bell, William	w hlf 27	9	owner 3
J 545	Baker, John K.	30	9	owner 3
546	Baker, William	31	9	owner 3
590	Baker, William	s pt of n hlf 25	10	tenant 11
J 596	Bernath, Conrad	n hlf 29	10	owner 3
668	Buttery, Henry	s pt 20	11	owner 2
379	Cameron, Alex.	pt s pt 22	7	owner 3
389	Carter, Robert	pt s pt 23	7	owner 3
J 390	Cober, John	s hlf 23, 24 & 23	6, 7	owner 3
404	Coughlin, Nathaniel	33	7	owner 11
532	Ccats, Francis	pt n pt 22	9	owner 3
547	Campbell, Edward	w hlf 33	9	owner 3
548	Campbell, Hugh	e hlf 33	9	owner 3
J 587	Campbell, William	24	10	owner 3
J 593	Chambers, S.	n $\frac{1}{2}$ of s $\frac{1}{2}$ 26, n $\frac{1}{2}$ of s $\frac{1}{2}$ 27	10	owner 3
J 598	Cook, William	s pt 29; 30	10	owner 11
680	Cox, Richard	28	11	owner 2

POLLING SUB-DIVISION NO. 5.—CONTINUED.

No. on ROLL.	NAME.	LOT.	CON. OR STREET.	P.O. Address.
681	Cox, George	28	11	owner 2
684	Coutte, Robert	30	11	owner 2
J 718	Carnochan, John	24	12	owner 2
J 374	Dobson, Charles	20, 20	6, 7	tenant 3
J 376	Dobson, Lawrence	21	7	owner 3
377	Dobson, Robert	22, 22	6, 7	tenant 3
J 396	Dilworth, Robt.	n hlf 24, w hlf 26	6, 7	owner 3
J 451	Dunbar, John	n pt 22, 23	4, 8	owner 3
452	Dunbar, David	pt n pt 23	8	owner 3
495	Davidson, George	dt s pt 34	8	tenant 11
496	Davies, E. C. K.	s-e pt 34, n hlf 35	8, 7	owner 11
J 678	Duke, William	s hlf 26	11	owner 2
J 682	Doherty, John	29	11	owner 2
J 687	Denman, George	35	11	owner 2
J 734	Ducklow, Robert	n hlf 21	11	owner 2
887	Eckmier, Daniel jr	pt s pt 23	7	tenant 3
J 398	Elliot, William	25 & w hlf 25	6, 7	owner 3
394	Elliot, John	w hlf 25	7	farmer's son 3
J 438	Eckmier, Daniel	21 & w pt 22	8	owner 3
440	Eckmier, August	n pt 21	8	tenant 3
457	Eckmier, Christian	n pt 22	8	tenant 3
544	Engler, Ambrose	29	9	owner 3
J 742	Evaus, Wilson	27	12	owner 2
378	Fisher, Michael	22, 22	6, 7	owner 3
388	Fogal, Morris	pt s pt 23	7	owner 3
J 400	Ferguson, John	29 & w hlf 30	7	owner 3
J 401	Fisher, J. W.	32	7	owner 3
459	Fralick, Clemence	n pt 24	8	tenant 3
530	Fogal, Wellington	pt n pt 22	9	occupant 3
671	Fralick, Adam	w hlf 22	11	owner 2
672	Fralick, Delorma	w hlf 22	11	farmer's son 2
J 738	Forester, Valentine	20	12	owner 2
1009	Fagan, William	16 to 23	9	occupant 3
402	Grant, John	e hlf 30	7	owner 3
J 475	Gill John	e hlf 31 & 30, s hlf 32	7, 8	owner 3
533	Gill, Isaac	pt s pt 22 & pt n pt 22	8, 9	owner 3
585	Green, Henry	w pt 22	10	owner 3
588	Gill, Thamas	n pt 25	10	owner 3
1011	Gass, Joseph	25 to 30	9	occupant 11
375	Holland, Robert	20	7	owner 3
383	Heffernan, John	pt s pt 22 & pt s pt 22	7, 8	owner 3

List of names added to the Printed List, on Polling Sub-Division No. 5, on Revision by me, Isaac Francis Toms, Esquire, Junior Judge, at a Court holden on the _____ day of _____ 1882.

POLLING SUB-DIVISION NO. 5.—CONTINUED.

No. on ROLL.	NAME.	LOT.	CON. OR STREET.	P.O. ADDRESS.
J 399	Henry, Alexander	27, 28	7	owner 3
442	Hicks, William	pt, n pt 22	8	tenant 3
445	Hunter, R. J.	pt n pt 22	8	owner 3
446	Hewitt, Jonathan	pt n pt 22	8	owner 3
456	Henry, Moses	n pt 24	8	owner 3
486	Harrison, Robert	36	Henfryn	owner 11
J 536	Hollenback, John	e hlf 25 & w hlf 26	9	owner 3
537	Hollenback, Jacob	w hlf of s hlf 26	9	tenant 3
J 592	Hunsicker, Fred.	s pt 25 & n pt 24, 25	10, 11	owner 3
599	Howard, Dennis	31	10	owner 11
J 789	Howard, John	25, 25	12, 13 (see No 4)	tenant 2
J 747	Hodgins, John	n pt 31	12	owner 2
J 749	Holler, Lewis	33 & s pt 32	12	owner 2
384	Imlay, John	pt s pt 23	7	owner 3
477	Jury, William	33, n hlf 34, 71	8 Henfryn	tenant 11
J 403	Keffer, Michael	w hlf 31	7	owner 3
483	King, William	35 & 25, 56	9 Henfryn	owner 11
542	Kells, W. L.	e hlf 27	9	owner 3
576	Knight, James	n-w pt 18, 18	9, 10	owner 2
577	Knight, John	18	10	farmer's son 2
578	Knight, Charles	18	10	farmer's son 2
579	Knight, James	18	10	farmer's son 2
597	Kerr, Robert C.	n pt 30	10	owner 3
J 667	Kruter, Jacob	20	11	owner 2
677	Kendall, George	w hlf 26	11	tenant 2
683	Kiser, William	32	11	occupant 2
J 729	Kressler, Adam	18	12	owner 2
463	King, John	pt n pt 23	8	tenant 3
450	Lang, Robert	pt n pt 22	8	owner 3
J 468	Laird, James	25	8	owner 3
488	Longmier, James	4 & 39	Henfryn 9	tenant 11
J 534	Love, James,	24	9	owner 3
535	Love, Samuel	24	9	farmer's son 3
J 539	Lake, William	n hlf 25, s hlf 26	9	owner 3
J 674	Long, John sr	e hlf 22, s hlf 25	11	owner 2
735	Leckie, Robert	22	12	owner 2
675	Long, John jr	s hlf 25	11	farmer's son 2
382	Milne, David W.	pt s pt 22	7	owner 3
444	Muxworthy, John	pt n pt 22	8	owner 3
453	Menzies, James	n pt 23	8	tenant 3
J 461	Milne, David	s pt 23, 24	8	owner 3

POLLING SUB-DIVISION NO. 5.—CONTINUED.

No. on ROLL.	NAME.	LOT.	CON. OR STREET.	P.O. ADDRESS.
J 464	Milne, William	n pt 24, n hlf 24	8, 6	owner 3
J 473	Maginn, M. S. B.	29	8	owner 3
479	Mittleholtz, Peter	pt n pt 34, 35	8	owner 11
485	Milne, William	35	Henfryn	owner 11
589	Millan, J. A.	w hlf 26, 27	10	owner 20
600	Maker, James	n hlf 32, 32	9, 10	tenant 11
669	Marson, William	21	11	tenant 2
J 673	Michael, Conrad	e hlf 23, s hlf 24 & 26	11, 14	owner 2
679	Miller, Charles	27	11	owner 14
J 391	McKelvey, James	24	7	owner 3
392	McKelvey, R. J.	24	7	farmer's son 3
449	McAllister, Hugh	n pt 22	8	owner 3
484	McPhee, Neil	34	Henfryn	owner 11
583	McLaughlin, Wm.	21	10	owner 2
J 584	McLaughlin, Robt.	21	10	owner 2
685	McKay, Isaac	32	11	owner 2
J 780	McIntosh, John	s hlf 21. s hlf 21	19, 19(see No 4)	owner 2
J 744	Neable, Conrad	29 & s pt 31	12	owner 2
543	Oxtoby, George	28	9	owner 3
670	Oster, William	21	11	owner 2
455	Patton, William	pt n pt 23	8	owner 3
462	Peebles, Alex.	pt n pt 23	8	tenant 3
497	Pawson, William	90	Henfryn	occupant 11
J 581	Pierce, Thomas	n pt 20	10	owner 3
J 582	Pierce, William	s-e pt 19, s pt 20	10	owner 3
796	Panabaker, Joel	e hlf 23	12	owner 2
J 737	Panabaker, Levi	e hlf 23	12	owner 2
381	Robinson, John	pt s pt 22	7	owner 3
443	Robertson, Arch.	pt n pt 22	8	tenant 3
453	Ratliffe, Thomas	n pt 23	8	owner 3
J 470	Raynard, Christopher	27	8	owner 3
J 471	Rupp, Richard	28	8	owner 3
730	Raymann, Michael	n pt 19	12	owner 2
386	Staddon, John	pt s pt 23	7	tenant 3
395	Sharp, William	e hlf 25	7	owner 3
398	Sharp, Andrew	e hlf 26	7	owner 3
441	Spence, William	pt n pt 22	8	owner 3
467	Shaw, John		Ethel village	income 3
J 469	Smalldon, William	w hlf 26	8	owner 3
J 481	Stevenson, W. C.	n pt 35, 34	7, 8	owner 11

List of names added to the Printed List, on Polling Sub-Division No. 5, on Revision by me, Isaac Francis Toms, Esquire, Junior Judge, at a Court holden on the 10th of 1882

POLLING SUB-DIVISION NO. 5.—CONTINUED.

No. on ROLL.	NAME.	L.T.	CON. OR STREET.	P.O. Address.	
490	Simmons, John	21	Henfryn	tenant	11
J 527	Slemmon, John	22, 23	9	owner	3
528	Slemmon, Wm.	22, 23	9	farmer's son	3
538	Shines, John	w hlf of s hlf 26	9	owner	3
540	Shines, Samuel	e hlf of s hlf 26	9	owner	3
J 580	Siemon, Valentine	19 & e pt 18	10	owner	2
J 586	Sanders, John	23 & e pt 22	10	owner	3
591	Saddler, James	s pt of n hlf 25	10	owner	3
595	Stevenson, Thomas	28	10	owner	11
J 676	Sanders, Thomas	s hlf of n hlf 25	11	owner	3
J 686	Schaffer, Adam	33, 34, 34, 35	11, 10	owner	2
732	Shnock, Charles	e hlf 19	12	owner	2
J 745	Santimore, Thomas	30	12	owner	2
746	Sontimore, John	30	12	farmer's son	2
750	Slingerland, D. W.	35, 35	12, 13 (see No 4)	owner	2
751	Slingerland, Elis	35	12	tenant	2
528	Simpson, William	pt n pt 22	9	owner	3
385	Tompkins, E. H.	pt s pt 23	7	tenant	3
J 437	Tindall, Benjamin	19	8	owner	3
476	Thompson, J. R.	n pt 32	8	owner	3
J 524	Tindall, Able	19	9	owner	3
J 594	Travis, James	s pt 26, 27	10	owner	3
435	Underwood, Joseph	18	8	owner	3
436	Undewood, William	18	8	owner	3
492	Vanhorn, Garrett	s pt 34, & 34	8 & 9	tenant	11
J 438	Whelpton, Joseph	20	8	owner	3
454	Wanner, Henry	pt n pt 23	8	owner	3
463	Whelpton, William	pt n pt 23	8	tenant	3
478	Wilmott, Robert	33, n hlf 34	8	owner	11
480	Williams, J. D.	s pt 35	8	owner	11
487	Wells, W. J.	5, 6	Henfryn	tenant	11
489	Watson, T.	39	Henfryn	owner	14
666	White, Hiram	e pt 18, & 18, 19	10 & 11	owner	2
731	Wolf, Jacob	w hlf 19	12	owner	2
740	White, H. W.	25 & 25	12 & 13 (see div.4)	owner	2
J 741	Whitfield, Thomas	26 & 26	12 & 13 (see div.4)	owner	2
J 743	Whitfield, John	28	12	owner	2
748	Wright, James	n pt 32	12	owner	2
1010	Watt, Alexander	31, 32, 33, 34, 35, 36	9	occupant	3
J 472	Young, William	30	8	owner	3
474	Young, John	30	8	farmer's son	3

List of names added to the Printed List on Polling Sub-Division No. 5

*List of names added to the Printed List, on Polling Sub-Division No. 5, on
Revision by me, Isaac Francis Toms, Esquire, Junior Judge, at a Court
holden on the _____ day of _____ 1882.*

No.	NAME.	LOT.	CON OR STREET.

POLLING SUB-DIVISION NO. 5.—CONTINUED.

PART II.—Persons Entitled to Vote at Municipal Elections ONLY.

No. on ROLL.	NAME.	LOT,	CON. OR STREET.	P.O. ADDRESS.
581	Allen, Barney	pt n pt 22	9	tenant 3
466	Buchanan, Mark	pt n pt 24	8	occupant 3
447	Jamieson, John	pt n pt 22	8	owner 3
482	Jury, John	village lot 91	8, Henfryn	owner 11
380	Keffer, John	pt s pt 22	7	owner 3
897	Lee, Robert,	n pt 24	6	tenant 3
465	Schoffield, Richard	pt n pt 24	8	occupant 3
495	Thompson, John	72	Henfryn	owner 11

PART III.—Persons Entitled to Vote at Elections to the Legislative Assembly ONLY.

NONE.

List of names added to the Printed List, on Polling Sub-Division No. 5, on
 Revision by me, Isaac Francis Toms, Esquire, Junior Judge, at a Court
 holden on the

VOTERS' LIST, 1882.

MUNICIPALITY OF THE TOWNSHIP OF GREY.

SCHEDULE OF POST OFFICES.

1 Brussels.	5 Jamestown.	9 Carmunook.	13 Fordwich.	17 Wingham.
2 Cranbrook.	6 Morrisbank.	10 Mitchell.	14 Stratford.	18 Woodstock.
3 Ethel.	7 Walton.	11 Henfryn.	15 Goderich.	19 St. Mary's.
4 Molesworth.	8 Moncrieff.	12 Trowbridge.	16 Concord.	20 Queensville.

Polling Sub-Division No. 6.

COMPRISING, Con. 1, Lots 95 to 70, inclusive. Con. 2 to 6 inclusive, Lots 18 to 35, inclusive.

Part 1.—List of Persons Entitled to Vote at BOTH Municipal Elections and Elections to the Legislative Assembly.

No. on ROLL.	NAME.	LOT	CON. OR STREET.	P. O. Address
J 30	Armstrong, John	n hlf 36	1	owner 4
J 109	Alexander, Alex.	s pt 57, 58 & e 1/4 29	1 & 2	owner 4
J 118	Ausman, William	s pt 63, 64	1	owner 12
151	Alexander, Samuel	25, 26	2	tenant 4
155	Ausman, W. H.	e hlf 31	2	owner 12
J 182	Ames, William	19 & 28	3 & 6	owner 3
240	Armstrong, John	29	4	owner 12
J 35	Brown, George	n hlf 43, 44	1	owner 4
J 42	Brown, James	n hlf 51	1	owner 4
J 107	Brown, William	s hlf 55, 56	1	owner 4
J 160	Byers, Daniel	35	2	owner 12
202	Bowes, James	35	3	owner 12
J 234	Bremner, Andrew	25	4	owner 3
J 248	Baylis, Thomas	34	4	owner 12
281	Brooks, R. J.	19	5	owner 13
334	Billings, Joseph	26	6	tenant 3
J 339	Bennett, Robert	31	6	owner 3
J 34	Cunbingham, Hugh	41, 42 n hlf 43, 44	1	owner 4
J 39	Cummings, Hance	48, 49, 50	1	owner 4
46	Cathers, Robert	n pt 52	1	owner 4
56	Campbell, William	n hlf 63, 64	1	owner 4
57	Campbell, Archibald	n hlf 63, 64	1	farmer's son 4
99	Coats, George	s hlf 43, 44	1	occupant 4

No. on
ROLL

- 10
- J 15
- J 15
- 15
- J 18
- 19
- J 29
- 29
- 9
- J 10
- 19
- J 24
- 24
- J 24
- 24
- 24
- J 30
- 30
- J 5
- J 11
- J 11
- 11
- J 11
- 11
- J 15
- 29
- 29
- 19
- J 28
- J 29
- 4
- J 15
- 24
- J 27
- 27
- 29
- 29
- J 29
- 29
- 29

*List of names added to the Printed List, on Polling Sub-Division No. 6, on
Revision by me, Isaac Francis Toms, Esquire, Junior Judge, at a Court
holden on the day of 1882.*

No.	NAME.	LOT.	CON OR STREET.

POLLING SUB-DIVISION NO. 6.—CONTINUED.

No. on ROLL.	NAME.	LOT.	CON. OR STREET.	P. O. ADDRESS.
105	Coats, Peter	s pt 52	1	owner 4
J 152	Campbell, David	27	2	owner 4
J 158	Cousins, Charles	w hlf 34	2	owner 12
159	Cousins, Stephen	e hlf 34	2	owner 12
J 187	Campbell, William	23 w hlf 24	3	owner 3
197	Clark, S. J.	s pt 30	3	owner 3
J 298	Clark, John	30	5	owner 3
299	Clark, George	30	5	farmer's son 3
98	Dyer, John	s hlf 39 40	1	owner 4
J 102	Dobson, J. W.	s hlf 46 47	1	owner 4
199	Deacons, Robt.	s pt 32	3	occupant 12
J 242	Duke, Adam	w hlf 31	4	owner 12
243	Duke, David	e hlf 31	4	owner 12
J 244	Dunbar, David	32	4	owner 12
245	Dunbar, David	32	4	farmer's son 12
249	Duke, Andrew	35	4	owner 12
J 300	Davies, John M.	33, n pt 27	5	owner 3
303	Dunn, William	35	5	owner 3
J 51	Elliot, George	n hlf 55, 56	1	owner 4
J 110	Elliot, Robert	s pt 58, 59, 60	1	owner 4
J 111	Elliot, James	s hlf 61, 62	1	owner 4
112	Elliot, Thomas	s hlf 61, 62	1	owner 4
J 114	Furtney, Jacob	s pt 65, 66	1	owner 12
116	Furtney, Andrew	s pt 65, 66	1	farmer's son 12
J 154	Furtney, Thomas	w hlf 31	2	owner 12
294	Ferguson, William	28	5	tenant 3
295	Ferguson, Henry	28	5	tenant 3
191	Good, John sr	n pt 26	3	owner 4
J 283	Gatenby, Thomas	21	5	owner 3
J 290	Greve, Charles	26	5	owner 3
47	Hastie, Matthew	n pt 52	1	owner 4
J 156	Holmes, Samuel	32	2	owner 12
241	Holmes, William	30	4	owner 12
J 277	Hutchinson, W. H.	18	5	owner 3
279	Hutchinson, Joseph	18	5	farmer's son 3
296	Hudson, Charles	29	5	tenant 3
297	Hudson, Thomas	29	5	owner 3
J 291	Kellnor, Joseph	27 & 27	5 & 6	owner 3
292	Kellnor, A. J.	27	5	farmer's son 3
293	Keilnor, Alex.	27	5	farmer's son 3

List of names added to the Printed List, on Polling Sub-Division No. 6, on Revision by me, Isaac Francis Toms, Esquire, Junior Judge, at a Court

POLLING SUB-DIVISION NO. 6.—CONTINUED.

No. on ROLL.	NAME.	LOT.	CON. OR STREET.	P.O. Address.
48	Lochead, Samuel	n pt 50, 52	1	owner 4
J 108	Lucas, Adam	w hlf 29	2	owner 4
J 108	Lucas, John	28	2	owner 4
J 119	Love, Samuel	s hlf 69, 70	1	owner 12
120	Love, Samuel jr	s hlf 69, 70	1	farmer's son 12
J 198	Lindsay, J. J.	27	3	owner 4
239	Lindsay, James	29	4	occupant 12
J 92	Murray, James	n pt 38	1	owner 4
J 49	Mitchell, Charles	n pt 52	1	owner 4
J 50	Mitchell, Robert	n hlf 53, 54	1	owner 4
J 62	Menzies, Robert	69, 70	1	owner 4
J 63	Menzies, Adam	s hlf of n hlf 67, 68	1	owner 4
J 95	Mines, William	s pt 34, 35, 36	1 (see div. 1)	owner 4
J 106	Mitchell, William	s pt 52, 53, 54	1	owner 4
J 185	Miller, Francis	21	3	owner 3
188	Miller, John	e hlf 24	3	owner 3
227	Mustard, Hugh	19	4	owner 3
337	Morren, Peter	26	6	owner 3
33	McKee, Robert	n pt 40	1	owner 4
36	McKee, Thomas	n pt 45	1	owner 4
J 37	McKee, George	n hlf 46, 47	1	owner 4
38	McKee, William	n hlf 46, 47	1	farmer's son 4
58	McGeorge, Samuel	n pt 65, 66	1	owner 4
59	McGeorge, Robert	n pt 65, 66	1	farmer's son 4
60	McGeorge, Charles	n pt 65, 66	1	farmer's son 4
61	McGeorge, Alex.	n pt 65, 66	1	farmer's son 4
96	McCutcheon, Robt.	s hlf 37	1	owner 4
100	McAllister, John	s hlf 43, 44	1	owner 4
J 101	McKee, Michael	s pt 45	1	owner 4
J 145	McAllister, Robert	18	2	owner 5
146	McAllister, William	18	3	owner 5
147	McAllister, Alphiens	18	2	farmer's son 5
J 148	McDonald, Donald	s pt 38, & 19, 20	1 & 2	owner 4
J 149	McDonald, John	21, 22	2	owner 4
J 150	McDonald, Alex.	23, 24	2	owner 4
183	McCartney, Hugh	19	3	owner 3
J 184	McCartney, John	20	3	owner 3
J 194	McNeil, Hugh	38	3	owner 3
232	McCush, John	n hlf 24	4	owner 3
235	McNichol, Malcolm sr	26	4	owner 3
236	McNichol, Roderick	26	4	farmer's son 3
238	McInnis, Angus	28	4	owner 4
250	McEwen, Alex.	34	3	owner 12
301	McNichol, Donald	31	5	owner 3

List of names added to the Printed List, on Polling Sub-Division No. 6, on

POLLING SUB-DIVISION NO. 6.—CONTINUED.

No. on ROLL.	NAME.	LOT.	CON. OR STREET.	P.O. ADDRESS.
302	McLeod, John	32	5	owner 3
338	McDonald, Donald	30	6	owner 3
J 237	McNichol, Malcolm jr	27	4	owner 3
			4	tenant 3
226	Oughton, John sr	19	4	owner 3
J 284	Oughton, John jr	22	5	owner 3
335	Oughton, Matthew	29	6	owner 3
			1	tenant 4
97	Pawson, William sr	s hlf 39, 40	1	owner 3
J 228	Pearson, James,	20	4	owner 3
J 229	Pearson, Richard	21	4	owner 3
230	Pearson, Robert sr	21	4	owner 3
J 231	Pearson, Robert jr	22	4	owner 3
247	Pirie, Robert	33	4	farmer's son 12
288	Pollard, Adam	24	5	owner 3
J 332	Pollard, William	19	6	owner 3
			3	owner 12
J 195	Ridley, John	w hlf 29	3	tenant 12
200	Robertson, David	32	3	owner 3
J 223	Raynard, Joseph	16	4	owner 3
280	Rozel, Thos. E.	19	5	tenant 3
J 285	Rose, Robert	23	5	owner 3
286	Rose, Charles	23	5	farmer's son 3
287	Rose, J. W.	23	5	farmer's son 3
289	Ross, Robert C.	25	5	owner 3
J 333	Raynard, John	21	6	owner 3
			1	owner 4
28	Sharpin, John	n hlf 35	1	owner 4
29	Sharpin, Matthew	n hlf 25	1	owner 4
J 52	Stewart, David	n hlf 57, 58	1	owner 4
J 53	Scott, John	n hlf 59, 60	1	tenant 4
54	Scott, Alex.	n hlf 61	1	owner 4
55	Scott, James	n hlf 62	1	owner 4
J 117	Smith, John	s hlf 67, 68	1	owner 12
118	Smith, Amos	s hlf 67, 68	1	farmer's son 12
J 153	Smith, William	30	2	owner 12
J 186	Savage, John	22	3	owner 3
J 196	Spillett, Daniel	e hlf 29	3	owner 12
198	Stephens, Edward	n pt 30	3	owner 3
J 201	Searles, Henry D.	32	3	owner 12
J 222	Savage, Henry	15, 18	4 (see div. 1)	owner 3
233	Sugden, Wilham	s hlf 24	4	owner 3
			1	owner 4
41	Terry, James	n pt 50	6	occupant 3
336	Taylor, W. G.	n pt 29	6	owner 3
44	Thomas, Elijah	pt n pt 52	1	owner 4

List of names added to the Printed List, on Polling Sub-Division No. 6, on
 Revision by me, Isaac Francis Toms, Esquire, Junior Judge, at a Court

POLLING SUB-DIVISION NO. 6.—CONTINUED.

No. on ROLL.	NAME.	LOT.	CON. OR STREET.	P.O. Address.
189	Vodden, Robert sr	25	3	owner 3
190	Vodden, Robert jr	25	3	farmer's son 3
31	Walker, William	n pt 39	1	owner 4
J 45	Wright, James	n pt 52	1	owner 4
115	Wakefield, Josiah	e hlf 32	2	owner 12
157	Wakefield, James	w hlf 33, & 33	2 & 3	owner 12
282	White, William	20	5	owner 3
J 381	Welsh, A. G.	17, 18,	6 (see div. 1)	owner 3
340	Wolf, Jacob	w hlf 32	6	owner 3
341	Wolf, Noah	e hlf 32	6	owner 3

PART II.—Persons Entitled to Vote at Municipal Elections ONLY.

192	Good, John jr	n hlf 26	6	farmer's son 4
-----	---------------	----------	---	----------------

PART III.—Persons Entitled to Vote at Elections to the Legislative Assembly ONLY.

NONE.

I WILLIAM SPENCE, Clerk of the Municipality of the Township of Grey, in the County of Huron, do hereby certify that Parts One and Three, of the foregoing list, constitute a correct list for the year 1882, of all persons appearing by the last revised Assessment Roll of the said Municipality, to be entitled to vote at elections for members of the Legislative Assembly, and that Parts One and Two constitute a correct list for said year of all persons appearing by the said Roll to be entitled to vote at Municipal Elections in said Municipality.

And I hereby call upon all electors to examine the said list, and if any omissions or other errors are perceived therein, to take immediate proceedings to have the said errors corrected according to law.

Dated this 30th day of June, 1882.

WILLIAM SPENCE, CLERK,
ETHEL, P. O.

The number of persons on the foregoing list qualified to serve as Jurors is four hundred and twenty.

WILLIAM SPENCE.

List of names added to the Printed List, on Polling Sub-Division No. 6, on

P.O. Address.
 ner 8
 's son 8
 ner 4
 ner 4
 ner 12
 ner 12
 ner 8
 wner 8
 ner 3
 ner 3


LY.
 's son 4
 Assembly

of Grey,
 the fore-
 aring by
 o vote at
 and Two
 Roll to
 ny omis-
 s to have

ERK,
 EL, P. O.
 Jurors is
 CE.

*List of names added to the Printed List, on Polling Sub-Division No. 6, on
 Revision by me, Isaac Francis Toms, Esquire, Junior Judge, at a Court
 holden on the _____ day of _____ 1882.*

No.	NAME.	LOT.	CON OR STREET.



VOTERS' LIST, 1882.



I, ISAAC FRANCIS TOMS, Esquire, Junior Judge of the County Court of the County of Huron, pursuant to the 8th Section of "The Voters' List Act of 1876," do hereby certify that the within is a corrected copy of the List of Voters for the year 1882 received by me from the Clerk of the Municipality of the Township of Grey, according to my revision and correction thereof, pursuant to the provisions of said Act.

Dated at the.....of.....
in the said county, this.....day of
.....1882.

