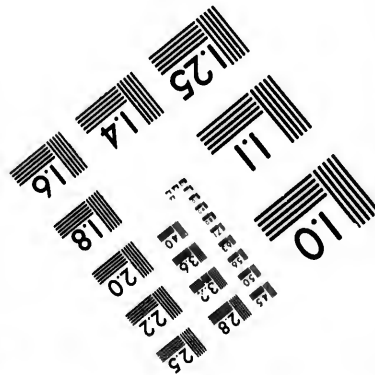

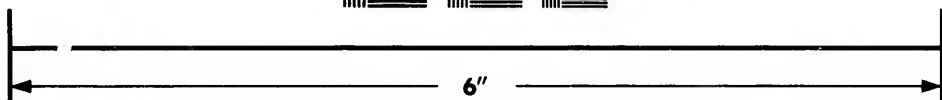
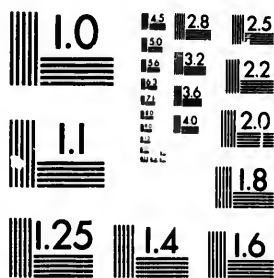


**IMAGE EVALUATION
TEST TARGET (MT-3)**



**Photographic
Sciences
Corporation**

23 WEST MAIN STREET
WEBSTER, N.Y. 14580
(716) 872-4503

15 12.8
18 12.5
22
20
9

**CIHM/ICMH
Microfiche
Series.**

**CIHM/ICMH
Collection de
microfiches.**



Canadian Institute for Historical Microproductions / Institut canadien de microreproductions historiques

10

© 1987

Technical and Bibliographic Notes/Notes techniques et bibliographiques

The Institute has attempted to obtain the best original copy available for filming. Features of this copy which may be bibliographically unique, which may alter any of the images in the reproduction, or which may significantly change the usual method of filming, are checked below.

L'Institut a microfilmé le meilleur exemplaire qu'il lui a été possible de se procurer. Les détails de cet exemplaire qui sont peut-être uniques du point de vue bibliographique, qui peuvent modifier une image reproduite, ou qui peuvent exiger une modification dans la méthode normale de filmage sont indiqués ci-dessous.

- Coloured covers/
Couverture de couleur
- Covers damaged/
Couverture endommagée
- Covers restored and/or laminated/
Couverture restaurée et/ou pelliculée
- Cover title missing/
Le titre de couverture manque
- Coloured maps/
Cartes géographiques en couleur
- Coloured ink (i.e. other than blue or black)/
Encre de couleur (i.e. autre que bleue ou noire)
- Coloured plates and/or illustrations/
Planches et/ou illustrations en couleur
- Bound with other material/
Relié avec d'autres documents
- Tight binding may cause shadows or distortion
along interior margin/
La reliure serrée peut causer de l'ombre ou de la
distorsion le long de la marge intérieure
- Blank leaves added during restoration may
appear within the text. Whenever possible, these
have been omitted from filming/
Il se peut que certaines pages blanches ajoutées
lors d'une restauration apparaissent dans le texte,
mais, lorsque cela était possible, ces pages n'ont
pas été filmées.
- Additional comments:/
Commentaires supplémentaires:

- Coloured pages/
Pages de couleur
- Pages damaged/
Pages endommagées
- Pages restored and/or laminated/
Pages restaurées et/ou pelliculées
- Pages discoloured, stained or foxed/
Pages décolorées, tachetées ou piquées
- Pages detached/
Pages détachées
- Showthrough/
Transparence
- Quality of print varies/
Qualité inégale de l'impression
- Includes supplementary material/
Comprend du matériel supplémentaire
- Only edition available/
Seule édition disponible
- Pages wholly or partially obscured by errata
slips, tissues, etc., have been refilmed to
ensure the best possible image/
Les pages totalement ou partiellement
obscurcies par un feuillet d'errata, une pelure,
etc., ont été filmées à nouveau de façon à
obtenir la meilleure image possible.

This item is filmed at the reduction ratio checked below/
Ce document est filmé au taux de réduction indiqué ci-dessous.

10X	14X	18X	22X	26X	30X
<input type="checkbox"/>	<input type="checkbox"/>	<input type="checkbox"/>	<input checked="" type="checkbox"/>	<input type="checkbox"/>	<input type="checkbox"/>
12X	16X	20X	24X	28X	32X

The copy filmed here has been reproduced thanks to the generosity of:

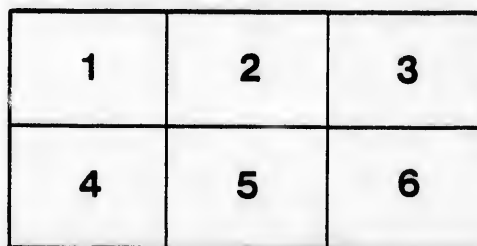
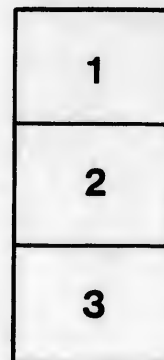

D. B. Weldon Library
University of Western Ontario
(Regional History Room)

The images appearing here are the best quality possible considering the condition and legibility of the original copy and in keeping with the filming contract specifications.

Original copies in printed paper covers are filmed beginning with the front cover and ending on the last page with a printed or illustrated impression, or the back cover when appropriate. All other original copies are filmed beginning on the first page with a printed or illustrated impression, and ending on the last page with a printed or illustrated impression.

The last recorded frame on each microfiche shall contain the symbol \rightarrow (meaning "CONTINUED"), or the symbol ∇ (meaning "END"), whichever applies.

Maps, plates, charts, etc., may be filmed at different reduction ratios. Those too large to be entirely included in one exposure are filmed beginning in the upper left hand corner, left to right and top to bottom, as many frames as required. The following diagrams illustrate the method:



L'exemplaire filmé fut reproduit grâce à la générosité de:

D. B. Weldon Library
University of Western Ontario
(Regional History Room)

Les images suivantes ont été reproduites avec le plus grand soin, compte tenu de la condition et de la netteté de l'exemplaire filmé, et en conformité avec les conditions du contrat de filmage.

Les exemplaires originaux dont la couverture en papier est imprimée sont filmés en commençant par le premier plat et en terminant soit par la dernière page qui comporte une empreinte d'impression ou d'illustration, soit par le second plat, selon le cas. Tous les autres exemplaires originaux sont filmés en commençant par la première page qui comporte une empreinte d'impression ou d'illustration et en terminant par la dernière page qui comporte une telle empreinte.

Un des symboles suivants apparaîtra sur la dernière image de chaque microfiche, selon le cas: le symbole \rightarrow signifie "A SUIVRE", le symbole ∇ signifie "FIN".

Les cartes, planches, tableaux, etc., peuvent être filmés à des taux de réduction différents. Lorsque le document est trop grand pour être reproduit en un seul cliché, il est filmé à partir de l'angle supérieur gauche, de gauche à droite, et de haut en bas, en prenant le nombre d'images nécessaire. Les diagrammes suivants illustrent la méthode.

VOTERS' LIST

FOR THE

MUNICIPALITY OF

EAST WILLIAMS,


FOR 1877.

LONDON, ONT. :

HERALD STEAM PRINTING ESTABLISHMENT, DUNDAS STREET.

1877

*Filed 8/13/77
C. J. D. P.*



PART I.

List of persons entitled to vote at both Municipal Elections and Elections to the Legislative Assembly.

Polling Sub-Division No. 1.

No. on Roll	Name	Con. or St.	No. of Lot or part Lot	other description
74	Barnes, William	2	24	Tenant
106	Brown, Robert	3	e h 14	Owner
157	Bissett, Donald	5	b f 11	"
377	Brathby, Robert	18	w h 27	"
532	Bethune, Donald Nairn	n K'g st	3	Tenant
60	Campbell Trafford	2	11 s h 12	Owner
61	Campbell Archibald	2	n h 12	"
110	Crawford, Hector	3	18	"
152	Clark, John	5	11 w h 7	See sub-div 3
372	Cameron, John	18	w h 23	Owner
375	Cluness, John	18	26	"
376	Cluness, Donald	18	26	Tenant
404	Currie, William	19	pts 19 & 20	Owner
438	Campbell, William	20	16	"
448	Cameron, Daniel S	20	27	"
536	Carmichael, Hugh P, Nairn	{	{ s king st 1, 2 & 3 17 22 pts 21 & 23 18 e h 23 }	Tenant
18	Daniels, Thomas	1	12	Owner
19	Daniels, Elias	1	12	Tenant
20	Daniels, Thomas jr	1	pt 13	Owner
21	Daniels, Daniel	1	pt 13	"
71	Dewar, Neil	2	21 w h 22	"
76	Ferguson, Duncan	2	25	Owner
160	Fraser, Angus jr	5	s h 14	Tenant
161	Fraser, Angus sr	5	s h 14	Owner
165	Fraser, David	5	pt 16	"
166	Fraser, Dugald	{	{ 5 18 4 17 }	Tenant

No. on Roll	Name	Con. or St.	No. of Lot or part Lot	other description
• 167	Fraser, Hugh	{ 5 4	{ 18 17 }	Owner
185	Fraser, Alex R	6	pts b f 15 & 16	"
187	Fortune, George	6	15	"
452	Fisher, John	20	29 & 30	"
186	Fraser, Donald	{ 6 n queen st	{ pt b f 15 7,8&9	"
545	Fraser, Simon Nairn	n alma st	5	"
24	Gillies, Donald sr	{ 1 2	{ 16 13 }	Owner
25	Gillies, Duncan	{ 1 2	{ 16 13 }	Tenant
26	Gillies, Donald jr	{ 1 2	{ 16 13 }	"
28	Gilchrist, Robert	1	18	Owner
73	Good, James	2	23	"
344	Gordon, Peter	17	24	"
345	Gillies, Neil	17	25	"
440	Godkin, Thomas	20	18	"
38	Harrison, William	1	24	Tenant
39	Harrison, John	1	25	Owner
41	Hutchinson, Francis	1	26	Tenant
42	Hughes, Daniel	1	27	Owner
83	Hudson, Alexander	2	30 & 31	Tenant
132	Harrison, John	4	12 & 13	"
340	Harvey, Donald jr	17	19 & 20	"
341	Harvey, Donald sr	17	19 & 20	"
364	Henderson, Alexander	18	16	Owner
365	Henderson, William	18	16	Tenant
401	Henderson, John	19	16	Owner
451	Harrison, Frederick	20	29 & 30	Tenant
506	Haskett, Joseph, Carlisle	n King st,	10,11 & 12	Owner
72	Johnston, Stephen	2	e h 22	Owner
84	Jones, David	{ 6 2 4	{ b f 9 & 10 30 & 31 12 & 13 }	see sub-div No 3

No. on Roll	Name	Con. or St.	No. of Lot or part Lot	other description	
456	Leitch, John	20	35	Owner	
538	Lamont, Archibald, Nairn, n queen st 2 & 3			"	
23	McFarlane, Duncan	1	15	Owner	
27	McLachlan, Hugh	1	17	"	
30	Marshall, John	1	20	"	
31	Marshall, Arthur	1	e h 21	"	
32	McDougall, Allen	1	w h 21	"	
62	McKeazie, James	}	2 pt 14	Tenant	
			3	13	Owner
65	McIntyre, Malcolm H	}	2	15	"
			20	pt 22	
68	McIntyre, Malcolm	}	2	18	"
			4	pt 16	
69	McLean, Alexander	2	19	"	
101	McCallum, Hugh	3	11	"	
102	McCallum, William	3	s h 11	Tenant	
105	McFarlane, Duncan	3	w h 14	Owner	
107	McIntyre, Donald	3	15	"	
108	McFarlane, John	}	3	16	"
			2	17	
109	McIntyre, Dugald C	}	3	17	"
			4	pt 16	
131	McTaggart, Neil	4	11	"	
129	McKenzie, William	}	5	b f 12	See sub-div
			4	9	No 3
158	McIntosh, Alexander	5	b f 13	Tenant	
159	McIntosh, William	5	b f 13	Owner	
162	McDonald, Donald	5	n h 14	"	
163	McKenzie, Donald C	}	5	15	"
			4	14	
182	McLachlan, John	6	12	"	
183	McPherson, Lachlan	6	13	"	
366	Menzies, William	18	17	"	
369	McEwen, Daniel	18	20	"	
370	McEwen, Duncan	}	18	21	"
			17	pt 21	
373	McNaughton, John	18	24	"	
374	McNaughton, Donald	18	25	"	
380	McKellar, Archibald	18	28	"	
405	McEwen, Dugald	19	pts 19 & 20	"	
405	McEwen, John S	19	pt 19,20,21,22	"	

No. on Roll	Name	Con. or St.	No. of Lot or part Lot	other description
406	McNaughton, John	19	pt 21 & 22	Owner
368	McArthur, James	{ 19	23, 24 & 25	"
		18	19	"
409	McKellar, Donald	19	s h 26	"
410	McIntyre, Peter	19	27	"
411	McCallum, Archibald	19	28	"
412	McIntosh, John	19	29	"
439	McIntyre, Neil	20	17	"
442	McNaughton, John	20	20	Tenant
443	McNaughton, Duncan	20	21	"
446	McNaughton, Donald D	20	n h 22	Owner
449	McNaughton, Duncan	20	28	"
450	McNaughton, Donald	20	28	"
455	McFarlane, James	20	34	"
115	O'Neil, Harvey	3	24 & 25	Owner
336	Pile, Benjamin	17	16	Owner
343	Parsons, John	17	pt 23	Owner
407	Priestly, Thomas J	19	n h 26	Owner
408	Priestly, John J	19	n h 26	Owner
415	Philips, Griffith	19	32	Owner
519	Philips, Benjamin, Carlisle, s King st	3	3	Tenant
106	Rose, Alexander	3	12	Owner
104	Rose, David	3	w h 12	Tenant
164	Ross, Donald	5	pt 16	Owner
181	Ross, Andrew	6	11	Owner
337	Ross, John	17	17	Owner
29	Short, Adam	1	19	Tenant
33	Stewart, John F	1	22	Owner
34	Stewart, James	1	23	Owner
43	Shiple, George M	1	28 & pt 29	Owner
44	Shiple, George	1	pt 29	Owner
45	Shiple, Thomas	1	30 & 31	Owner
63	Smith, John jr	2	pt 14	Owner
66	Stewart, Daniel W	2	w h 16	Owner
67	Stewart, John	2	e h 16	Owner
70	Stewart, Angus	{ 2	20	Owner
		4	18	

No. on Roll	Name	Con. or St.	No. of Lot or part Lot	other description
76	Shiple, Lionel	2	w h 26	Owner
78	Shiple, Edward	2	27 & pt 28	Owner
80	Stewart, James D	2	pt 28	Owner
111	Stewart, William	{ 3 4	19 & 20 19	Tenant
112	Stewart, John	{ 3 4	19 & 20 19	Owner
113	Stewart, Donald C	3	21	Owner
114	Stewart, Finlay	{ 3 20	22 & 23 pt 23, 24 & 25	Owner
134	Stirton, John	4	15	Owner
184	Stewart, Alex D	6	14 b f 14	Owner
338	Scafe, Robert	17	18	Tenant
339	Scafe, John	17	18	Owner
346	Sutherland, Alexander	17	e h 26	Owner
347	Sutherland, David	17	w h 26	Owner
348	Stewart, Duncan	17	27	Owner
367	Scafe, Thomas	18	18	Owner
371	Stewart, Peter	18	22	Owner
381	Stewart, Alex C	18	29	Owner
402	Scafe, William	19	17 & 18	Owner
403	Spence, George	19	pnh's 19 & 20	Tenant
413	Stewart, Colin	{ 19 20	30 s h 31	Owner
414	Stewart, Lionel	19	31	Owner
416	Stewart, Duncan	19	33	Owner
440	Scafe, John jr	20	19	Tenant
441	Scafe, John sr	20	19	Owner
453	Stewart, Archibald	20	32, pt 31 & 33	Owner
454	Shiple, James	20	e h 33	Owner
515	Topping, John, Carlisle	{ s King st	6, 7, 8, 9, 10 11, 12 & 13	Owner
17	Thomas, David J	1	11	Owner
22	Treharne, Isaac	1	n h 13	Tenant
10	Treharne, David	1	14 n h 6	Owner
77	Topping, Thomas	2	e h 26	Owner
82	Topping, George	2	pt 29	Tenant
153	Thompson, John	5	12	Owner
154	Thompson, William	5	12	Tenant
155	Thompson, Duncan	5	s h 13	Owner
156	Thompson, William	5	n h 13	Owner
379	Tweedle, Richard	18	e h 27	Tenant

No. on Roll	Name	Con. or St.	No. of Lot or part Lot	other description
79	Westcott, Wm H	2	pt 28	Owner
498	Walker, Chris., Carlisle	s King st	3	Owner

PART I.
Polling Sub-Division No. 2.

419	Adamson, Isaac	20	2	Tenant
223	Barrett, Alfred	17	7	Owner
417	Boyce, Artemas	} 20	e h 1	Owner
425	Buchanan, Archibald		n h 3	Owner
426	Buchanan, Alexander	20	6	Owner
427	Buchanan, Duncan	20	7	Owner
427	Buchanan, Duncan	20	8	Owner
436	Bowman, Joseph	20	14	Owner
277	Cameron, William	} 13	e h 6	Owner
281	Cameron, Alexander		14	w h 8
283	Currie, Archibald	13	9 & 10	Owner
303	Caughlin, Thomas	14	3	Owner
307	Chisholm, Allan	15	12 e h 11	Tenant
308	Cameron, Archibald	} 16	w h 4	Owner
334	Campbell, John		17	w h 13
358	Cameron, John	18	e h 9	Owner
424	Carmichael, Allan	20	5	Tenant
435	Carr, William	20	13	Owner
485	Cavanagh, Henry	C R	w h 18	Owner
486	Cavanagh, William	C R	s h 19	Owner
491	Cameron, George	C R	n h 22	Owner
313	Dewar, James	16	7	Owner
432	Doan, William	20	11	Tenant
472	Doyle, John	C R	11	Owner
493	Downie, James	C R	24	Tenant
296	Fraser, John	15	w h 6	Owner
319	Fraser, Alexander	16	12	Owner
354	Fraser, Daniel	18	pt 7	Owner
355	Fraser, Alexander	18	pt 7	Owner
388	Fraser, Wm G S	} 19	7	Owner
			16	w h 5

No. on Roll	Name	Con. or St.	No. of Lot or part Lot	other description
286	Graham, Duncan	14	w h 6	Owner
326	Graham, Duncan	18 17	5	Owner
331	Grant, Donald	17	10	Owner
351	Gillies, John	18	4	Owner
256	Gillies, Peter	18	8	Owner
362	Graham, Daniel J	18	pts 14 & 15	Owner
280	Henderson, Donald M D	13	e h 8	Owner
305	Haskett, Robert W	{ 16	w h 3	Owner
		{ A B C R	pt 18	
306	Haskett, John	16	e h 3	Owner
322	Haskett, Charles	17	e h 3	Tenant
323	Haskett, Thomas R	17	e h 3	Owner
325	Harvey, George	17	5	Tenant
350	Horg, John	{ 18	e h 3	Owner
		{ 19	e h 3	
430	Harrison, Charles	20	10	Tenant
433	Harrison, Robert	20	12	Tenant
483	Hover, Silas S	C R	s h 17	Owner
431	Jones, William	20	10	Owner
474	Johnston, Roderick	C R	18	Tenant
489	Jackson, Nathanael	C R	21	Owner
421	Kenny, Reuben F	20	s h 3	Owner
289	Love, Alexander	14	e h 8	Owner
302	Leslie, Alexander	15	n h 9	Owner
316	Leslie, Ebenezer	16	9	Owner
317	Leslie, John	16	w h 10	Owner
273	McDonald, Donald	13	3	Owner
274	McIntyre, Donald	13	4	Owner
275	McQuilkan, John	13	5	Owner
284	McKinnon, John	14	4	Owner
285	McKenzie, John	14	5	Owner
287	McKenzie, Colin	14	e h 6	Owner
288	McKenzie, Kenneth	14	7	Owner
290	McDonald, Rod'k	{ 14	w h 10	Owner
		{ 15	w h 10	
291	McLeod, George	14	e h 10	Owner
292	McLachlan, Donald	15	3	Owner

No. on Roll	Name	Con. or St.	No. of Lot or part Lot	other description
293	McKinnon, Neil	15	4	Owner
294	Morrison, Hugh	15	w h 5	Owner
295	McIsaac, John	15	h 5	Owner
298	McKenzie, Gordon	15	7	owner
179	Munroe, John	{ 6 15	10 e h 10	See sub-div No. 3
314	McKay, Angus	16	w h 8	owner
315	McKay, William	16	e h 8	owner
318	McKenzie, John	16	11	owner
327	McLeod, Hugh	17	6	owner
330	McMillan, Alexander	17	pt 9	tenant
332	McMillan, Duncan	17	11	owner
352	Matthews, John T	18	5	owner
357	McPherson, John	18	w h 7	owner
359	McDonald, Arch'd	18	10	owner
360	McLennan, Wm.	18	11	owner
361	McPherson, Neil	18	12	owner
385	McLachlan, Alex	19	5	owner
386	McLachlan, Allan	19	w h 6	tenant
387	McLachlan, Donald	19	e h 6	owner
389	McLennan, Alex	19	8	owner
390	McLennan, John	19	9	owner
391	McLennan, Hugh	19	9	tenant
394	McDonald Rod'k	{ 19 17	w h 11 pt 9	owner tenant
395	McDonald, Donald	19	e h 11	owner
396	McAndrew, John	19	12	owner
397	McAndrew, Alexander	19	12	tenant
399	McDonald, Alexander	19	w h 14	owner
428	McKay, Alexander	20	w h 9	owner
429	McKay, Joseph	20	e h 9	owner
437	McDonald, John	20	15	owner
475	Morrison, John	C R	13	owner
476	McCormick, Alex	C R	s h 14	owner
477	McCormick, Peter	C R	n h 14	owner
478	Monk, Neil	C R	pt 15	owner
479	McCormick, John	C R	pt 15	owner
480	McMillan, John B	C R	n h 15	owner
481	McMillan, John	C R	s h 16	owner
482	McMillan, Norman	C R	n h 16	owner
484	McPherson, Donald	C R	n h 17	owner
487	McDonald, James B	C R	n h 19	owner
488	Morrison, Angus	C R	20	owner
490	Matthewson, Hector	C R	s h 22	owner

No. on Roll	Name	Con. or St.	No. of Lot or part Lot	other description
492	McCuish, Neil	C R	23	owner
384	Nairn, Alexander	{ 19 20	4 4	owner
349	O'Neil, Henry A	{ 18 19	w h 3 w h 3	owner
473	O'Henly, John	C R	12	owner
278	Prudom, George	13	7	owner
383	Prudom, William	19	4	tenant
418	Pitchard, Samuel	20	w h 1	tenant
422	Prudom, George jr	20	4	tenant
276	Roberts, Moses	{ 13 16	w h 6 e h 10	owner
297	Ross, Donald	15	e h 6	owner
299	Ross, David	15	e h 8	owner
300	Ross, John	15	w h 8	owner
301	Ross, Alexander jr	15	s h 9	tenant
303	Ross, Andrew J	{ 15 14	w h 11 11	owner
304	Ross, Alexander	15	12, e h 11	owner
329	Ross, Robert	17	8	owner
333	Ross, William	17	12	owner
139	Stewart, John	{ 5 14 5	Gore 1 9 b f 1 & 2	See sub-div No. 3
311	Scott, Andrew	16	6	tenant
320	Stewart, David	16	13	owner
363	Stewart, Angus A	{ 18 19	e h 15 15 e h 14	tenant
400	Stewart, Joseph W	19	15	owner
434	Smith, James	20	12	owner
310	Thomson, Robert	16	6	owner
312	Thomson, Donald	16	6	owner
353	Thomson, Simon	18	6	owner
392	Veitch, Robert	19	w h 10	owner
393	Veitch, John	19	e h 10	owner

No. on Roll	Name	Con. or St.	No. of Lot or part Lot	other description
335	Wyllie, David	17	15	owner
398	Walker, John S	19	13	owner
494	Wilson, A C	c r	24	owner

PART I.

Polling Sub-Division No. 3.

50	Anderson, Alexander	2	4	owner
51	Anderson, Hugh	2	pt 4	tenant
52	Anderson, James	2	pt 4	tenant
116	Anderson, John	4	w h 1	tenant
117	Anderson, William	4	e h 1	tenant
118	Anderson, David	4	1	owner
121	Anderson, Wm J	4	4	tenant
122	Anderson, John	4	4	owner
199	Anderson, John	7	pt 10	owner
217	Allan, James	8	s h 5	owner
218	Allan, Edward	8	s h 5	tenant
147	Barwick, Robert	5	pt 7	tenant
177	Bremner, John	6	8	owner
178	Bremner, James	6	9	owner
230	Brown, William	8	pt 13	owner
259	Beaton, John	11	5	owner
6	Chapman, John	1	pt 4	owner
7	Campbell, Duncan N	1	pt 4	owner
11	Campbell, John	1	7	owner
12	Currie, Alexander	1	8	owner
54	Campbell, Duncan	2	7	owner
95	Campbell, James	3	7	owner
96	Campbell, Duncan	3	8	owner
97	Campbell, Alexander	3	w h 9	owner
98	Campbell, Dugald	3	e h 9	owner
120	Cluness, Alexander	4	3	owner
140	Cluness, John	5	3	owner
152	Clark, John	5	pt 7	see sub-div'n 1

No. on Roll	Name.	Con. or St.	No. of Lot or part Lot	other description
168	Clark, Hugh	6	4	owner
175	Clark, James	6	7	owner
176	Clark, Hugh	6	B F 7	owner
193	Colton, Robert	7	pt 6	owner
206	Cummings, John	7	w h 15	owner
207	Cummings, Charles	7	e h 15	owner
216	Campbell, Archibald	8	n h 5	owner
219	Campbell, William	8	6	owner
220	Campbell, Duncan	8	7	owner
222	Currie, Duncan	8	w h 9	owner
237	Campbell, Duncan	9	7	tenant
238	Campbell, Donald	9	7	owner
239	Cowie, John	9	9	owner
240	Cowie, Robert	9	9	tenant
244	Connell, Peter	10	w h 3	owner
245	Connell, James	10	e h 3	owner
251	Campbell, Donald	10	8	tenant
252	Campbell, John	10	8	owner
253	Cameron, John	10	9	tenant
260	Cowie, John B	11	6	owner
458	Cruikshank, Lewis	A B C R	2 2.3	owner
459	Cruikshank, Angus	A B C R	4	tenant
457	Cruikshank, George	A B C R	2 2.3	tenant
9	Dingman, John	1	pt 6	owner
221	Duncan, Andrew	8	8	owner
242	Duncan, John	9	B F 11	owner
130	Fraser, Donald	4	10	owner
141	Fletcher, Hugh	5	B F 3 & 4	owner
142	Fletcher, Donald	5	B F 3 & 4	tenant
470	Ferguson, James	A B C R	s h 10	owner
118	Gibson, Richard	4	2	tenant
205	Graham, William	7	14	owner
224	Gray, John	8	w h 10	owner
461	Graham, Peter A	A B C R	6	owner
8	Hazlitt, Jacob	1	5	owner
59	Harper, Samuel	2	e h 10	owner
264	Happer, Robert, Junior	11	s h 10	owner
262	Happer, Robert, Senior	11	8	owner

No. on Roll	Name	Con. or St.	No. of Lot or part Lot	other description
180	Jones, John	6	B F 9	tenant
133	Jones, David	2	30 31	see sub-div'n 1
468	Kincade, Joseph	A B C R	pt 10	owner
53	Jinton, Robert	2	6	tenant
126	Levie, John	4	7	owner
270	Lumby, John	12	6	owner
1	McDougall, Allen	1	1	owner
4	McCallum, Neil	1	3	owner
5	McGary, Joseph	1	3	tenant
13	Moor, Dugald	1	pt 9	owner
14	Moor, Donald	1	pt 9	owner
16	McPhee, John	1	10	tenant
46	McIntyre, Malcolm	2	1	owner
47	Melville, John	2	2 3	tenant
48	Melville, Peter	2	2	owner
49	McLean, James	2	3	owner
55	Moore, William	2	pt 8	owner
56	Moore, John	2	pt 8	owner
85	McDonald, Alexander	3	1	owner
86	McKay, John	3	2	owner
92	McCallum, Alex	3	5	owner
93	McNeil, Hector	3	w h 6	owner
94	McNeil, Neil	3	e h 6	owner
99	McDonald, Allan	3	pt 10	tenant
123	Milne, William	4	pt 5	owner
125	McIntosh, John	4	6	owner
127	McKenzie, Alexander	4	w h 8	owner
128	McKenzie, Andrew	4	e h 8	owner
129	McKenzie, William	4	9	see sub-div'n 1
137	McPhail, Duncan	5	pt 1	tenant
138	McDonald, Hugh	5	2	owner
144	McDonald, John	5	4	owner
146	McQueen, Donald	5	6	owner
148	McLachlan, John	5	8 b f 8 & 9	owner
149	Munro, Charles	5	w h 9	owner
150	Munro, John	5	e h 9	owner

No. on Roll	Name	Con. or St.	No. of Lot or part Lot	other description
171	McKenzie, George	6	5	owner
172	McKenzie, Alexander	6	6	owner
174	McCallum, Andrew	6	b f 6	owner
179	Munro, John	6	10	see sub-div'n 2
188	McLachlan, Hugh	7	1	owner
189	McBride, Alexander	7	2	owner
190	McGugan, Donald	7	3	owner
191	McKeen, Archibald	7	4	owner
195	Milliken, Thomas	7	7	owner
196	Milliken, John jr	7	w h 8	owner
197	Milliken, John sr	7	e h 8	owner
198	Milliken, Samuel	7	9	owner
210	McLean, Allan	7	17	owner
212	McKeen, Arthur	8	w h 1	owner
213	McIntosh, Donald	8	e h 1	owner
214	McCubbin, Daniel	8	3	owner
215	McGregor, Samuel	8	4	owner
227	McDonald, William	8	11	tenant
241	McGregor, Alexander	9	10	owner
232	McLeish, Alexander	9	2 & 4	owner
233	McNeil, Thomas	9	pt 5	owner
234	McLeish, Lachlan	9	pt 5	owner
235	McLeish, John	9	b f 3	owner
236	McLean, Robert	9	6	owner
246	McDonald, John A	10	4	owner
247	McKean, George A	10	pt 5	owner
248	McKean, Peter	10	pt 5	owner
255	Munro, Donald G	10	10	owner
256	McIntosh, Angus	11	w h 3	owner
257	McKinnon, Donald	11	e h 3	owner
257	McKinnon, Gregor	11	4	owner
258	McKinnon, John	11	4 e h 3	tenant
263	McKay, Kenneth	11	9	owner
265	McGillivray, Finlay	11	n h 10	tenant
266	McDonald, Alexander	12	3	owner
267	McDonald, James	12	4	owner
268	McPherson, Martin	12	s h 5	owner
269	McDonald, George	12	n h 5	owner
460	McGregor, John	A B C R	5	owner
464	McKinnon, Roderick	A B C R	pt 8 & 10	owner
465	McDonald, John	A B C R	s h 8	owner
466	McPhee, Archibald	A B C R	pt 8 & 9	owner
463	McKillop, Neil	A B C R	n h 7	owner

No. on Roll	Name	Con. or St.	No. of Lot or part Lot	other description
58	Perry, John	2	w h 10	owner
194	Powell, John	7	pt 6	owner
208	Pedan, Alexander	7	16	tenant
209	Pedan, Andrew	7	16	owner
88	Ross, David M	3	3	owner
89	Ross, William M	3	pt 3	tenant
90	Ross, George M, jr	3	pt 3	tenant
91	Ross, George M, sr	3	4	owner
272	Roberts, Michael	12	8	owner
139	Stewart, John	5	bf 1 & 2	see sub-div. 2
143	Smith, James	5	5	owner
145	Singular, James	5	6	tenant
203	Sands, John	7	12	tenant
204	Sands, David	7	13	owner
10	Treharne, David	1	pt 6	see sub-div. 1
119	Watson, William	4	2	owner
151	Wyatt, George	5	10	owner
170	Waters, James	6	bf 4 & 5	owner
192	Wells, James	7	5	owner
201	Wyatt, William	7	w h 11	owner
202	Wyatt, Edward	7	e h 11	owner
211	Wardle, John	7	19	owner
225	Wells, William	8	e h 10	owner
226	Wells, Donald	8	e h 10	tenant
228	Wyatt, Thomas	8	12	owner
249	Waters, Donald	10	6	owner
250	Waters, John	10	7	owner
254	Wyatt, Hugh	10	9	owner
261	Waters, William	11	7	owner
271	Watson, Donald	12	7	owner
467	Watson, Hugh	A B C R	n h 9	owner
2	Zavitz, Samuel	1	2	owner
3	Zavitz, Silas	1	2	tenant
57	Zavitz, Richard	2	9	owner

CAYON WIFE X7 V54 DE

PART II.

List of persons entitled to vote at Municipal Elections only.

Polling Sub-Division No. 1.

No. on Roll	Name	Con. or St.	No. of Lot or part Lot	other description
521	Bell, James, Carlisle	n King st	6, 7, 8 & 9	owner
541	Bell, Arch'd, Nairn	s Queen st	3 & 4	owner
529	Calhoun, Gilbert, Carlisle	n Waterloo	10	owner
499	Lamont, David, Carlisle	n King st	2	tenant
512	McDonald, Donald, Carlisle	s West	1, 2, 3, 4	owner
530	Parker, Wm, Carlisle	n Waterloo	1, 2 & 3	owner
522	Rosenburg, Abr'm, Carlisle	n King	10, 11, 12	owner
64	Smith, John sr	2	pt 14	owner
498	Stephenson, Thos., Carlisle	s King	4, 5, 6, 7	owner
514	Stewart, Alex. Carlisle	s King	3	owner
523	Topping, H'y, Carlisle	s Waterloo	2 & 3	tenant
535	Tattersall, Stanley G, Nairn	n King	6 & 7	tenant

Polling Sub-Division No. 3.

124	Anderson, Alexander	4	pt 5	owner
200	Auld, Adam	7	pt 10	owner
231	Bellairs, Wm. Oswald	8	pt 14	tenant

PART III.

List of persons entitled to vote at Elections to the Legislative Assembly only.

NONE.

I, David Wyllie, Clerk of the Municipality of the township of East Williams, in the county of Middlesex, do hereby certify that parts one and three of the above list constitute a correct list for the year 1877, of all persons appearing by the last revised Assessment Roll of the said Municipality, to be entitled to vote at elections for members of the Legislative Assembly; and that Parts one and two constitute a correct list, for said year, of all persons appearing by the said Roll to be entitled to vote at Municipal elections in said Municipality; and I hereby call upon all electors to examine the said list, and if any omissions or other errors are perceived therein, to take immediate proceedings to have the said errors corrected according to law.

DAVID WYLLIE,
CLERK.

Dated this 20th day of July, 1877.

CAYON W. I. F. X7 V54 DE

