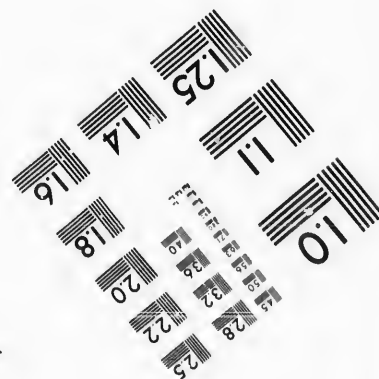





**IMAGE EVALUATION
TEST TARGET (MT-3)**



**Photographic
Sciences
Corporation**

23 WEST MAIN STREET
WEBSTER, N.Y. 14580
(716) 872-4503

**CIHM/ICMH
Microfiche
Series.**

**CIHM/ICMH
Collection de
microfiches.**



Canadian Institute for Historical Microreproductions / Institut canadien de microreproductions historiques

© 1987

Technical and Bibliographic Notes/Notes techniques et bibliographiques

The Institute has attempted to obtain the best original copy available for filming. Features of this copy which may be bibliographically unique, which may alter any of the images in the reproduction, or which may significantly change the usual method of filming, are checked below.

L'Institut a microfilmé le meilleur exemplaire qu'il lui a été possible de se procurer. Les détails de cet exemplaire qui sont peut-être uniques du point de vue bibliographique, qui peuvent modifier une image reproduite, ou qui peuvent exiger une modification dans la méthode normale de filmage sont indiqués ci-dessous.

Coloured covers/
Couverture de couleur

Covers damaged/
Couverture endommagée

Covers restored and/or laminated/
Couverture restaurée et/ou pelliculée

Cover title missing/
Le titre de couverture manque

Coloured maps/
Cartes géographiques en couleur

Coloured ink (i.e. other than blue or black)/
Encre de couleur (i.e. autre que bleue ou noire)

Coloured plates and/or illustrations/
Planches et/ou illustrations en couleur

Bound with other material/
Relié avec d'autres documents

Tight binding may cause shadows or distortion along interior margin/
La reliure serrée peut causer de l'ombre ou de la distorsion le long de la marge intérieure

Blank leaves added during restoration may appear within the text. Whenever possible, these have been omitted from filming/
Il se peut que certaines pages blanches ajoutées lors d'une restauration apparaissent dans le texte, mais, lorsque cela était possible, ces pages n'ont pas été filmées.

Additional comments:/
Commentaires supplémentaires:

Coloured pages/
Pages de couleur

Pages damaged/
Pages endommagées

Pages restored and/or laminated/
Pages restaurées et/ou pelliculées

Pages discoloured, stained or foxed/
Pages décolorées, tachetées ou piquées

Pages detached/
Pages détachées

Showthrough/
Transparence

Quality of print varies/
Qualité inégale de l'impression

Includes supplementary material/
Comprend du matériel supplémentaire

Only edition available/
Seule édition disponible

Pages wholly or partially obscured by errata slips, tissues, etc., have been refilmed to ensure the best possible image/
Les pages totalement ou partiellement obscurcies par un feuillet d'errata, une pelure, etc., ont été filmées à nouveau de façon à obtenir la meilleure image possible.

This item is filmed at the reduction ratio checked below/
Ce document est filmé au taux de réduction indiqué ci-dessous.

10X	14X	18X	22X	26X	30X
<input type="checkbox"/>	<input type="checkbox"/>	<input type="checkbox"/>	<input checked="" type="checkbox"/>	<input type="checkbox"/>	<input type="checkbox"/>
12X	16X	20X	24X	28X	32X

The copy filmed here has been reproduced thanks to the generosity of:


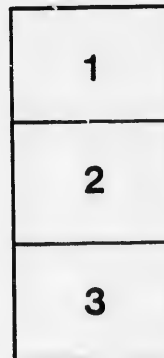
D. B. Weldon Library
University of Western Ontario
(Regional History Room)

The images appearing here are the best quality possible considering the condition and legibility of the original copy and in keeping with the filming contract specifications.

Original copies in printed paper covers are filmed beginning with the front cover and ending on the last page with a printed or illustrated impression, or the back cover when appropriate. All other original copies are filmed beginning on the first page with a printed or illustrated impression, and ending on the last page with a printed or illustrated impression.

The last recorded frame on each microfiche shall contain the symbol \rightarrow (meaning "CONTINUED"), or the symbol ∇ (meaning "END"), whichever applies.

Maps, plates, charts, etc., may be filmed at different reduction ratios. Those too large to be entirely included in one exposure are filmed beginning in the upper left hand corner, left to right and top to bottom, as many frames as required. The following diagrams illustrate the method:



L'exemplaire filmé fut reproduit grâce à la générosité de:

D. B. Weldon Library
University of Western Ontario
(Regional History Room)

Les images suivantes ont été reproduites avec le plus grand soin, compte tenu de la condition et de la netteté de l'exemplaire filmé, et en conformité avec les conditions du contrat de filmage.

Les exemplaires originaux dont la couverture en papier est imprimée sont filmés en commençant par le premier plat et en terminant soit par la dernière page qui comporte une empreinte d'impression ou d'illustration, soit par le second plat, selon le cas. Tous les autres exemplaires originaux sont filmés en commençant par la première page qui comporte une empreinte d'impression ou d'illustration et en terminant par la dernière page qui comporte une telle empreinte.

Un des symboles suivants apparaîtra sur la dernière image de chaque microfiche, selon le cas: le symbole \rightarrow signifie "A SUIVRE", le symbole ∇ signifie "FIN".

Les cartes, planches, tableaux, etc., peuvent être filmés à des taux de réduction différents. Lorsque le document est trop grand pour être reproduit en un seul cliché, il est filmé à partir de l'angle supérieur gauche, de gauche à droite, et de haut en bas, en prenant le nombre d'images nécessaire. Les diagrammes suivants illustrent la méthode.

ails
du
odifier
une
mage

rrata
to

pelure,
n à

32X

SCHEDULE OF POST OFFICES.

- | | |
|------------------------|----------------------|
| 1.—London. | 25.—Port Elgin. |
| 2.—London East. | 26.—Coldstream. |
| 3.—Crumlin. | 27.—Kerwood. |
| 4.—Ballymote. | 28.—Wingham. |
| 5.—Bryanston. | 29.—Ilderton. |
| 6.—Devizes. | 30.—Lucan. |
| 7.—Granton. | 31.—Ailsa Craig. |
| 8.—Thorndale. | 32.—Strathroy. |
| 9.—Elginfield. | 33.—Falkirk. |
| 10.—Birr. | 34.—Galt. |
| 11.—Arva. | 35.—Komoka. |
| 12.—Masonville. | 36.—Fish Creek. |
| 13.—Petersville. | 37.—Parkhill. |
| 14.—Byron. | 38.—Kirkton. |
| 15.—Hyde Park Corners. | 39.—St. Mary's. |
| 16.—Ettrick. | 40.—Arkona. |
| 17.—Telfer. | 41.—Nilestown. |
| 18.—Denfield. | 42.—Longwoods. |
| 19.—Duncrief. | 43.—Southampton. |
| 20.—Greystead. | 44.—Brantford. |
| 21.—Vanheck. | 45.—Glanworth. |
| 22.—Lobo. | 46.—St. James' Park. |
| 23.—Toronto. | 47.—Ealing. |
| 24.—New York. | 48.—Grove. |

Original

Copied

PAR
of
the

No. on
roll.

j 454

444

445

499

j 499

506

j 517

525

530

538

553

j 448

449

456

502

508

545

550

551

553

j 557

j 560

457

459

j 492

j 464

542

j 563

j 437

j 475

507

VOTERS' LIST, 1881.

MUNICIPALITY OF

TOWNSHIP OF LONDON.

Polling Sub-division No. 1, *W*

Includes that part of St. George's Ward lying south of the centre of the 2nd Concession.

PART 1.—Persons entitled to vote at both Municipal Elections and Elections to the Legislative Assembly:

No. on roll.	Name	Con.	Lot.	House'ldr Etc.	P. O.
j 533	Evans David	1	22-23	Owner	1
j 493	Elson James S.	1	18	Owner	1
521	Evans John	1	20	Tenant	1
j 454	Adams David	2	20	Owner	1
444	Bruce Henry	2	20-19	Owner	1
445	Bruce Henry, jr.	2	20-19	Owner	1
499	Bruce Henry	1	19	Owner	1
j 499	Bruce Henry, jr.	1	19	Tenant	1
j 506	Black James	1	23	Owner	1
j 517	Brammer Edward	1	19-22	Owner	1
525	Brooks James	1	22	Owner	13
530	Bailey James	1	22-23	Owner	1
538	Bondy Philip	1	22-23	Owner	1
553	Boyle Patrick	1	24	Tenant	1
j 512	Foster George	1	26	Owner	14
541	Freeman George	1	23	Owner	13
554	Fulton William	1	24	Owner	1
j 522	Fortner Frederick	1	21	Tenant	1
462	Gallagher, Alexander	2	21	Owner	1
467	Grannan Patrick	2	21	Owner	13
476	Grant James	2	25	Owner	11
j 496	Green Robert	1	19	Owner	13
513	Glass William	1	18	Owner	1
j 448	Collins John	2	20	Owner	13
449	Collins Bernard	2	20	Owner	13
456	Collins Daniel	2	20-21	Owner	13
502	Collins Daniel	1	22	Owner	13
508	Coote John	1	24	Owner	1
545	Crowdy Charles	1	23	Owner	1
550	Crow Braithwaite	1	24	Owner	1
551	Cook Owen	1	24	Owner	1
553	Cumming Alfred	1	24	Owner	11
j 557	Cobban John	1	25	Owner	14
j 560	Couke John H.	1	26	Owner	14
457	Collins Stephen	2	20	Occup't	13
459	Collins Dennis	2	21	Occup't	13
j 492	Creedy Henry	1	18	Gwner	13
j 436	Impett Thomas	2	18	Tenant	13
j 464	Dignan John	2	21	Owner	1
542	Day Edward	1	23	Owner	1
j 563	Detwiller John	1	28	Occup't	14
j 470	Johnson John	2	21	Owner	13
j 437	Edgar Joseph	2	18	Owner	13
j 475	Elson Peter	2	24-25	Owner	1
507	Elson Peter	1	24	Owner	1
j 468	Lawton Samuel	2	21	Owner	1

No. on roll.	Name	Con.	Lot.	House'ldr Etc.	P.O.
j 480	Morden William.....	2	27	Owner	14
522	Miehie John.....	1	21	Owner	1
j 549	Murphy Edward.....	1	24	Owner	1
559	Merrian James.....	1	26	Owner	14
562	Morden William.....	1	28	Owner	14
j 481	Myers A. G.....	2	27	Owner	14
515	Meredith William R.....	1	18		1
5					
j 461	McConnell Joseph.....	2	21	Owner	1
469	McManus Thomas.....	2	21	Owner	1
j 518	McBroom Thomas.....	1	19	Owner	1
537	McLaren Peter.....	1	22-23	Owner	1
j 539	Newton John.....	1	22-23	Owner	1
540	Norris Philip.....	1	23	Owner	1
552	Nuttall Robert.....	1	24	Owner	1
452	O'Brien John.....	2	20	Owner	1
472	O'Brien John.....	2	23	Owner	1
j 504	O'Brien John.....	1	22	Owner	1
433	Peters John.....	2	18-20 } 17 } 18-20 }	Owner	1
j 434	Peters William.....	2	17 } 18-20 }	Owner	1
j 435	Peters Frederick.....	2	17 } 18 }	Owner	1
441	Platt John.....	2	18	Owner	1
442	Platt John E.....	2	19	Owner	1
450	Proudfoot John J. A.....	2	20	Owner	1
451	Proudfoot William.....	2	20	Owner	23
466	Payne Richard.....	2	21	Owner	13
j 471	Pascoe Samuel.....	2	22	Owner	1
491	Pinder William.....	1	18	Owner	13
j 520	Pulford William.....	1	19	Owner	1
477	Redmond Michael A.....	2	26	Owner	1
j 478	Redmond Joseph.....	2	26	Tenant	1
j 479	Redmond John.....	2	26	Tenant	1
j 495	Rogers James.....	1	19	Owner	13
505	Redmond Michael C.....	1	22	Owner	1
j 510	Redmond Michael J.....	1	25	Tenant	1
509	Redmond Michael A.....	1	25	Owner	1

No. on roll.	Name	Con.	Lot.	House'ldr Etc.	P.O.
533	Raymond John.....	1	22-23	Owner	1
465	Sleight Joseph.....	2	21	Owner	13
j 473	Smithson William.....	2	23	Owner	13
j 474	Smithson Joseph.....	2	23	Tenant	13
498	Squires William.....	1	19	Owner	1
516	Saunders William.....	1	18	Owner	1
535	Sherry Robert.....	1	22-23	Owner	1
555	Sissons Robert.....	1	25	Owner	14
555	Sissons Samuel.....	1	25	Owner	14
514	Smith Henry.....	1	18		1
j 526	Steinhoff S. H.....	1	22-23	Owner	1
j 438	Trott John.....	2	18	Tenant	13
446	Tigou Walter.....	2	20	Owner	13
455	Thorn Charles.....	2	20	Owner	13
j 490	Taylor John.....	1	18	Owner	13
556	Thompson Richard.....	1	25	Owner	1
j 443	Vandermade Leonard.....	2	19	Tenant	13
476	Wade Jonathan.....	2	25	Tenant	15
482	Wood Richard S.....	2	28	Owner	1
488	Waters Hayden.....	1	18	Owner	13
489	Waldoek Charles P.....	1	18	Tenant	13
j 508	Watford Stephen.....	1	24	Tenant	1
j 543	Warburton George H.....	1	23	Owner	1
j 546	Ward Patrick.....	1	24	Owner	1
548	Ward Michael.....	1	23-24	Tenant	1
558	Williamson Hugh.....	1	25-26	Owner	1
j 561	Weir James.....	1	27	Owner	14
PART 2--Persons Entitled to vote at Municipal Elections only.					
447	Kent Thomas.....	2	20	Owner	1
531	Marsh James.....	1	22-23	Owner	1
532	Marsh John.....	1	22-23	Owner	1
PART 3--Persons Entitled to vote at Elections to the Legislative Assembly only.					
None.					

PART of L

No. on roll. 323 327 j 340

275 281 j 284 285 j 341 349 353 359 360 361 382 384 401

254 C 259 C 286 C 394 C 412 C 413 C

290 Dev 361 Dic 393 Dob

364 Edw 399 Edg 410 Edin 415 Elso j 420 Edm

Polling Sub-division No. 2,

Includes that part of St. George's Ward between the centre of the 2nd Concession and the 5th Concession Line.

PART 1.—Persons entitled to vote at both Municipal Elections and the Elections to the Legislative Assembly.

No. on roll.	Name	Con.	Lot.	House'hldr Etc.	P. O.
	421 Edmonds Richard	2	20	Tenant	15
	431 Edwards George	2	26	Owner	15
	293 Fisher James	4	22	Owner	15
	294 Fisher John P.	4	22	Occup't	15
	296 Forbes Duncan sen.	4	24	Owner	15
	297 Forbes Donald	4	24	Occup't	15
	298 Forbes Duncan jr.	4	24	Occup't	15
	321 Fearnley Joseph	4	29	Owner	15
	362 Fuller David	3	28	Owner	1
	366 Fearnley George jr.	3	32	Owner	22
	395 Fortner Wm I.	3	22	Tenant	1
	395 Fortner James	3	22	Owner	1
	396 Fortner Samuel	3	22	Tenant	1
	299 Forbes James	4	24	Owner	15
	403 Finch Andrew R.	3	31	Tenant	15
	403 Fletcher William	3	31	Owner	1
	267 Gray Allan	4	27	Owner	15
	289 Graham William sen.	4	18	Owner	1
	288 Graham William jr.	4	18	Occup't	1
	318 Greenslade William	4	27	Owner	15
	337 Glass William	3	18-19	Owner	1
	345 Graham James	3	23	Owner	15
	375 Gafney George	3	17	Tenant	1
	418 Gillespie Robert	2	18	Tenant	13
	254 Cary, William H.	4	19	Owner	1
	259 Colgrove, Mr.	4	21	Owner	1
	286 Clarke William	4	18	Owner	24
	394 Cameron, Alexander	3	21	Owner	1
	412 Coombs, Charles	2	17	Owner	1
	413 Coombs Christopher	2	17	Owner	1
	290 Dewar, Alcxander	4	19	Owner	1
	361 Dickey, George	3	27	Owner	15
	393 Dobson, George	3	20	Occup't	13
	364 Edwards George	3	30	Tenant	15
	399 Edgar Joseph	3	23	Owner	1
	410 Edinborough Thomas	2	17	Owner	13
	415 Elson Richard	2	17	Tenant	1
	420 Edmonds Edward	2	29	Tenant	1
	269 Judd Henry	4,5	28	Owner	1
	335 Johns John	3	17-18	Owner	1
	414 Impett Thomas	2	18	Tenant	13

House'hldr
Etc.
Owner

Owner 13
Owner 13
Tenant 13
Owner 1
Owner 1
Owner 14
Owner 14
Owner 1

Tenant 13
Owner 13
Owner 13
Owner 1

Tenant 13
Owner 15
Owner 1
Owner 13
Tenant 13
Tenant 1
Owner 1
Owner 1
Tenant 1
Owner 1
Owner 14

Municipal

Owner 1
Owner 1
Owner 1

Elections

18

No. on roll.	Name	Con.	Lot.	House/ldr Etc.	P. C.
j 336	Johns Nathan	3	17-18	Owner	1
j 387	Jeffery Henry	3	18	Owner	1
j 421	Kent Thomas	2	20	Owner	1
406	Knox William	3	32	Owner	15
405	Knox Thomas	3	32	Owner	15
380	Kent William	3	17-18	Owner	1
j 377	Kemble Robert	3	17	Tenant	13
j 371	Kingsmill Thomas F.	3	16-17	Owner	1
j 253	Knapton Thomas	4	18	Owner	12
j 258	Keays William G.	4	21	Owner	12
j 302	Kennedy Robert	4	24-25	Owner	16
j 317	Kennedy John	4	27	Owner	15
j 306	Lampard Elijah	4	25	Owner	15
379	Leslie Andrew	3	17	Tenant	13
402	Lewis Thomas	3	26	Owner	15
j 251	Mason Robert	4	17	Owner	12
323	Morris Robert	4	29	Tenant	15
327	Morris Robert	4	30	Tenant	15
j 338	Mitchell Ralph M.	3	19-20	Owner	1
j 352	Murch Henry	3	24	Owner	15
j 365	Mitchell Peter	3	31	Owner	26
369	Marshall Edward	3	17	Owner	1
370	Marshall Joseph H.	3	17	Owner	1
j 424	Mickleborough Thomas	2	22	Owner	13
j 427	Mickleborough John S.	2	24	Owner	13
j 425	Mickleborough Robert	2	22	Occup't	13
249	McStay James	4	17	Owner	12
256	McComb Thomas sen.	4	20	Owner	12
205	McKenzie Duncan G.	4	23	Owner	15
322	McKenzie Donald	4	29	Owner	15
j 347	McMillan Donald	3	24	Owner	15
j 355	McNames Lucian	3	24	Owner	15
j 357	McDonald John G.	3	24	Owner	15
j 363	McKenzie Donald	3	29-30	Owner	15
j 397	McCauslin Andrew J.	3	23	Owner	15
j 401	McNames Peter	3	25	Tenant	15
j 426	McCauslin Andrew	2	23	Owner	15
j 255	McComb Thomas jr.	4	20	Owner	12
j 400	Nixon George	3	24	Owner	15

No. on roll.	Name	Con.	Lot.	House/ldr Etc.	P. C.
j 398	O'Rourke Lawrence	3	23	Owner	15
j 262	Porter John	4	24	Owner	15
307	Parkins William	4	25	Owner	15
308	Parkins Joseph	4	25	Tenant	15
372	Paul John	3	16-17	Occup't	1
389	Pond James	3	18-19	Owner	1
j 429	Prince Henry	2	25	Owner	13
j 250	Panton A E.	4	17	Tenant	12
j 417	Robb James	2	17-18	Owner	13
j 390	Robotham William	3	20	Owner	13
j 260	Routledge Allan	4	22	Owner	15
j 261	Routledge George	4	23	Owner	15
j 263	Ramsay William	4	25	Owner	15
j 264	Ramsay Thomas	4	25	Occup't	15
j 270	Rodgers Andrew	4	28	Tenant	15
j 311	Routledge Robert	4	25	Owner	15
j 315	Routledge John	4	26	Owner	15
j 316	Routledge Thomas	4	26	Owner	12
j 353	Reeve John F.	3	24	Tenant	15
j 362	Ross James	3	28	Tenant	15
j 259	Smith Maxwell	4	21	Tenant	12
j 265	Skippon Thomas sen.	4	26	Owner	15
j 266	Skippon Thomas jr.	4	26	Occup't	15
j 272	Steels Abel	4	30	Owner	22
j 276	Shoebottom George	4	17	Owner	12
j 277	Shoebottom Thomas A.	4	17	Occup't	12
279	Sheppard David	4	17	Owner	12
301	Sanders Sammel	4	24	Owner	15
310	Stilson Luther	4	25	Owner	15
313	Sampson Simon	4	25	Occup't	15
j 342	Smith James S.	3	21	Owner	15
j 385	Scott Robert	3	18	Owner	13
j 391	Sleight Joseph	3	20	Owner	13
j 392	Sleight Henry	3	20	Occup't	13
j 408	Scott William	2	17	Owner	22
j 409	Smith Thomas	2	17	Owner	13
j 411	Stilson Richard	2	17	Owner	13
j 418	Seale James	2	18	Owner	1
j 419	Stiles George F.	2	19	Owner	1
j 422	Smith Robert	2	21	Owner	13
j 432	Springett Robert	2	26-27	Owner	15
j 319	Smith James	4	28	Tenant	15
j 271	Tuckey John	4	22	Owner	22
j 343	Thorburn John	3	22-23	Owner	15

No. on roll. j 34 385
j 32 323 356 329 351 355
j 426 430 407 356 291 329 330 331
Is b
PART cip tiv
No. on roll. 103 104 105 174 210
j 81 95 87 j 119 127 192 j 213 90 119 184 211
j 65 66

Househ'dr
Etc. P.O.
Owner 15

No. on roll.	Name	Con.	Lot.	Househ'dr Etc.	P.O.
j 344	Thorburn James	3	22-23	Tenant	15
387	Talbot William R.	3	18	Owner	13
j 324	Vennor Robert	4	30	Tenant	15
j 325	Vennor Arthur	4	30	Tenant	15
j 326	Vennor Thomas	4	30	Owner	15
j 351	Vanderveer I.S.	3	24	Tenant	15
j 350	Vanderveer David	3	24	Tenant	15
j 426	Winthrop Fairburn	2	23	Tenant	1
j 430	Wade Jonathan	2	25	Owner	15
j 407	Wilkin on John	2	17	Owner	1
j 356	Woods John	3	24	Owner	15
j 291	Wood Richard S.	3,4	19-20	Owner	1
j 329	Wallis John sr.	4	32	Owner	22
j 330	Wallis John jr.	4	32	Occup't	22
j 331	Wallis Parminter	4	32	Occup't	22

Owner 15
Owner 15
Tenant 15
Occup't 1
Owner 1
Owner 13
Tenant 12

Owner 13
Owner 13
Owner 15
Owner 15
Owner 15
Occup't 15
Tenant 15
Owner 15
Owner 15
Owner 12
Tenant 15
Tenant 15

No. on roll.	Name	Con.	Lot.	Househ'dr Etc.	P.O.
j 368	Wilkinson John	3	17	Owner	1
j 305	Wanless William	4	25	Tenant	15

j 252 Young Hugh.....4 18 Owner 12

PART 2.—Persons Entitled to vote at Municipal Election only.

257	Greenslade John	4	20	Owner	1
386	Jeffery Henry	3	18	Tenant	1
300	Prince Charles	4	24	Owner	15
300	Revell William	4	25	Owner	15

PART 3.—Persons Entitled to vote at Elections to the Legislative Assembly only.
None.

Polling Sub-division No. 3,

Is bounded on the north by the 5th Concession Line, on the east by the Proof Line Road, on the south by the 5th Concession Line, and on the west by Lobo.

PART 1.—Persons Entitled to vote at both Municipal Elections and Elections to the Legislative Assembly.

No. on roll.	Name	Con.	Lot.	Househ'dr Etc.	P.O.
103	Abray Jackson T.	7	22	Occup't	11
104	Abray Peter R.	7	22	Occup't	11
j 105	Abray John	7	22	Owner	11
j 174	Armstrong John	6	27	Owner	15
j 210	Alder Thomas	5	32	Owner	22
81	Bice Mark	7	17	Owner	11
j 95	Boak John	7	19	Owner	11
87	Briggs John	7	17	Owner	11
j 119	Balmer Robert	7	31	Tenant	22
127	Barnard Francis	9	17	Owner	11
192	Berehill Joseph	5	18	Owner	12
j 213	Burgess James, sr	5	17	Owner	12
90	Bernard Henry	7	17	Owner	11
119	Bunting Wm	7	31	Owner	23
184	Boston Robert	6	32	Tenant	22
211	Bartley E R.	5	32	Tenant	22

No. on roll.	Name	Con.	Lot.	Househ'dr Etc.	P.O.
136	Comstock Willson	6	21	Owner	11
j 138	Cox John	6	23	Tenant	16
j 150	Charlton Edward	6	30	Owner	6
j 175	Cowing Thomas	6	28	Tenant	22
j 232	Connor John H.	5	25	Owner	15
j 233	Connor Luke	5	25	Occup't	15
53	Cockburn George	7	18	Tenant	12
j 76	Cumming Alfred	7	17	Tenant	11

j 97	Dewar Percy D.	7	20	Owner	11
j 219	Duguid Peter	5	19	Owner	1

86	Elliott Thomas	7	17	Owner	11
j 85	Elliott George	7	17	Tenant	11
86	Elliott Robert	7	17	Tenant	11
91	Elliott William	7	18	Owner	28
130	English William	6	18	Occup't	11
131	Elliott Robert	6	18	Owner	11
j 166	Edwards Francis	6	22	Tenant	15
j 183	Edwards George A.	6,30,31	30,31	Owner	22
198	Edwards Francis, jr.	5	24	Occup't	15

Owner 22
Owner 15

j 65	Cummings George	7	25	Owner	16
j 66	Cummings David	7	25	Owner	16

No. on roll.	Name	Con.	Lot.	House'h'dr Etc.	P. O.
199	Edwards George	5	24	Occup't	15
197	Edwards Francis	5	24	Owner	15
87	Edwards E	7	17	Tenant	11

50	Flood Thomas	7	17	Owner	11
51	Flood William	7	17	Occup't	11
52	Flood Patrick	7	17	Occup't	11
j 122	Fraleigh Thomas	6, 7	17, 18	Owner	11
j 123	Fraleigh William H.	6, 7	17, 18	Occup't	11
j 125	Fraleigh George	6	17	Owner	11
j 126	Fraleigh Oscar	6	17	Owner	11
208	French Thomas	5	32	Tenant	22
229	Finchamp J G R	5	23	Tenant	15

69	Glass David	7	28	Owner	1
118	Gray William	7	30	Owner	22
128	Gibson William	6	17	Owner	11
151	Gray William J	6	30, 31	Occup't	22
152	Gray William	6	30, 31	Owner	22
161	Green Henry	6	21	Owner	1
j 172	Graham Christopher	6	26	Owner	15
j 201	Gray James	5	26	Owner	15
j 202	Gray George B	5	27	Owner	15
j 236	Gray Allan	5	27	Owner	15
j 247	Graham Daniel	5	32	Owner	22
j 173	Gray Robert J	6	26	Tenant	15

82	Hebbleshwaite Chas	7	17	Tenant	11
91	Hetherington William	7	18	Tenant	11
128	Hawkins Jacob	6	17	Owner	11
j 157	Hatch John G	6	18	Owner	12
j 170	Hetherington Arthur	6	24	Tenant	16
j 169	Hetherington Arthur	6	24	Tenant	16
j 224	Hartson Aaron	5	22	Owner	15
j 225	Hartson Charles	5	22	Owner	15
j 226	Hartson Dennis	5	22	Occup't	15
j 227	Hartson Daniel	5	22	Owner	15
j 54	Hetherington Nathan	7	18	Tenant	11
j 158	Hatch Thomas	6	18	Occup't	12

j 98	Jackson James W	7	20	Owner	11
j 204	Jaynes Morris	5	29	Owner	22
j 121	Jaynes James	7	32	Owner	22
j 132	Jackson Robert F	6	19	Tenant	11

No. on roll.	Name	Con.	Lot.	House'h'dr Etc.	P. O.
j 133	Jackson Joshua L	6	19	Owner	11
j 134	Jackson Robert F	6	20	Owner	11
235	Jaynes Milo	5	26	Owner	1
248	Jaynes Alonzo	5	32	Owner	22

j 109	Kennedy George S	7	24	Tenant	16
j 110	Kennedy James	7	25	Owner	16
j 109	Kennedy Robert	7	24	Owner	16
j 141	Kennedy Robert	6	25	Owner	16
j 200	Keays Thomas	5	25	Owner	15
j 239	Kennedy John	5	29	Owner	15

j 68	Lord Robert	7	27	Owner	17
j 114	Long John, sr	7	28	Owner	16
j 115	Long George	7	28	Occup't	16
j 116	Long John, jr	7	28	Occup't	16
j 179	Lumby George	6	30	Owner	22
j 180	Lumby Benjamin	6	30	Owner	22
j 220	Lipsitt Francis	5	21	Owner	12
j 245	Large John	5	32	Tenant	22
j 160	Little Robert	6	20	Owner	29
j 205	Lumby John	5	30	Tenant	22

70	Malton Hiram	7	29	Occup't	17
71	Malton George	7	29	Owner	17
83	Metzger John G	7	17	Owner	11
j 100	Morden John W G	7	22	Tenant	11
j 107	Morrow John	7	23	Tenant	11
j 108	Morden Daniel	7	23	Owner	11
j 102	Morden John P	7	22	Owner	11
j 111	Milbourn Leonard	7	26	Tenant	16
j 112	Milbourn George	7	26	Occup't	16
j 142	Milbourn Leonard	6	26	Tenant	16
j 145	Miller William	6	28	Owner	17
j 146	Miller Thomas	6	28	Owner	17
j 156	Morden Daniel	6	17	Owner	11
j 177	Miller Thomas	6	28	Tenant	22
j 176	Miller John	6	28	Owner	11
j 221	Morden Andrew B	5	22	Owner	15
j 223	Morden W Franklin	5	22	Occup't	15
j 231	Morden James L	5	24	Owner	17
j 237	Mason Thomas	5	28	Owner	15
j 238	Mason Joseph	5	28	Owner	15
j 222	Morden Charles O	5	22	Occup't	15

j 60	McNaughton Duncan	7	20	Owner	11
j 69	McAndless John	7	26	Owner	17
j 75	McColl Neil	7	32	Owner	17
j 89	McNab John	7	17	Owner	11

Househ'dr
Etc.
Owner 11
Owner 11
Owner 1
Owner 22

No. on roll.	Name	Con.	Lot.	Househ'dr Etc.	Age
j 117	McAdams John	7	29	Owner	22
	149 McAdams John	6	29	Owner	22
j 214	McComb Thomas, jr.	5	17	Owner	12
j 120	McIntyre Peter G.	7	32	Owner	22
	215 McComb Thomas	5	17	Owner	12

Tenant 16
Owner 16
Owner 16
Owner 16
Owner 15
Owner 15

	57 Nixon James, sr.	7	19	Owner	11
	58 Nixon James, jr.	7	19	Occup't	11
j 61	Nixon Albert	7	21	Owner	11
j 99	Nixon William	7	21	Owner	11

	244 Oxtaby John	5	32	Owner	22
--	-----------------	---	----	-------	----

Owner 17
Owner 16
Occup't 16
Occup't 16
Owner 22
Owner 22
Owner 12
Tenant 22
Owner 29
Tenant 22

	59 Peters Edwin	7	20	Owner	11
	181 Parr David	6	30,31	Owner	22
	62 Peters Edwin	7	21	Owner	11
j 182	Parr William	6	30,31	Tenant	22

j 148	Quinney Uriah	6	29	Tenant	15
-------	---------------	---	----	--------	----

Occup't 17
Owner 17
Owner 11
Tenant 11
Tenant 11
Owner 11
Owner 11
Tenant 16
Occup't 16
Tenant 16
Owner 17
Owner 17
Owner 11
Tenant 22
Owner 11
Owner 15
Occup't 15
Owner 11
Owner 17
Owner 15
Owner 15
Occup't 15

j 72	Robson John	7	30	Owner	17
j 73	Robson Jeremiah	7	31	Owner	17
j 74	Robson Joseph	7	31	Owner	17
	112 Routledge Robert	7	26	Owner	15
j 113	Robson Reginald	7	27	Owner	22
	142 Routledge Robert	5	26,25	Owner	15
j 144	Routledge Henry	6	27	Owner	15
	161 Rowell Joseph	6	21	Tenant	11
j 163	Routledge Thomas	6	22,23	Owner	12
	165 Routledge George A.	6	22	F. S.	12
j 228	Routledge John	5	23	Owner	15
	164 Routledge Joseph	6	22	F. S.	12

j 55	Shobbrook Richard	7	18	Owner	11
j 63	Smith John	7	24	Owner	16
j 77	Sifton Bamlet E.	7	17	Owner	11
	80 Swarts John	7	17	Owner	11
	79 Swarts Crowell	7	17	Occup't	11
	78 Swarts James	7	17	Owner	11
j 101	Smith Lemuel W.	7	22	Tenant	11
j 155	Sharp James A.	6	32	Owner	22
j 159	Sifton Joseph K.	6	19	Owner	11
	167 Smith Thomas	6	22,24	Owner	13
j 171	Stalwood George	6	25	Tenant	15
j 186	Sells David	6	32	Owner	22
j 188	Sifton Charles W.	5	17	Owner	12
j 193	Sifton Joseph	5	19	Owner	11
	206 Stilson William	5	32	Owner	22
	207 Stilson Andrew	5	32	Owner	22

Owner 11
Owner 17
Owner 17
Owner 11

No. on roll.	Name	Con.	Lot.	Househ'dr Etc.	Age
j 241	Steels William	5	31	Owner	22
j 242	Steets Philip	5	32	Owner	22
j 243	Steels Anthony	5	32	Owner	22
	64 Smith Richard	7	24	Occup't	16

j 135	Taylor William	6	21	Owner	11
j 139	Thompson Peter	6	24	Owner	16
	140 Thompson Alexander	6	24	Owner	16
j 143	Tummonds Charles	6	27	Tenant	22
	138 Thompson Richard	6	23	Owner	1
j 162	Taylor James	6	20	Owner	11
j 178	Tuckey Francis	6	29	Owner	22
	189 Turner Edward	5	17	Occup't	12
	190 Turner Benjamin	5	17	Occup't	12
j 191	Turner William	5	17	Owner	12
	209 Triggall John	5	32	Owner	22
j 216	Turner John	5	18	Tenant	12
j 240	Tuckey James	5	39	Owner	22
	139 Thompson A J.	6	24	Tenant	16

	128 Vause Reuben	6	17	Tenant	11
	128 Vause Harry	6	17	Tenant	11

	56 Wadge John	7	18	Owner	11
j 137	Westlake George	6	22	Owner	11
	153 Whiting Henry	6	31	Owner	22
	154 Whiting Robert	6	31	Occup't	22
j 194	Warner Wesley R.	5	20,21	Owner	1
	195 Warner Wesley R.	5	21	Tenant	1
j 196	Winter Henry	5	23	Tenant	15
j 203	Whiting Thomas	5	28	Tenant	22
j 217	Weatherill Peter	5	18,19	Owner	12
	230 Walker David	5	23	Owner	15
	94 Walker Robert	6,7	18,17	Occup't	11
	187 Wilson Richard F.	6	20	Income	11
j 234	Westwood Jesse	5	26	Tenant	15

180

PART 2.—Persons Entitled to vote at Municipal Elections only.

None.

PART 3.—Persons Entitled to vote at Elections to the Legislative Assembly only.

None.

Polling Sub-division No. 4,

Is bounded on the north by the centre of Concession 12, on the east by the Prof Line Road, on the south by the 8th Concession Line, and on the west by Lobo.

PART 1.—Persons Entitled to vote at both Municipal Elections and Elections to the Legislative Assembly

No. on roll	Name	Con.	Lot	House'ldr Etc.	Age
j 274	Armstrong Joseph..	11	27	Tenant	29
375	Armstrong Thomas M.	11	28	Owner	29
313	Armstrong Richard..	11	26	Owner	29
479	Anderson John, sen.	9	19	Owner	11
j 1	Anderson William..	8	17	Owner	11
2	Anderson John.....	8	18	Owner	11
j 427	Armstrong Richard 9-10	22	22	Tenant	11
25	Anderson William..	8	17	Owner	11
j 29	Anderson Duncan....	8	17-18	Owner	11
j 30	Ardiel William.....	8	19	Owner	11
j 32	Anderson John.....	8	20	Owner	11
406	Atkinson James II....	10	25	Tenant	29
j 330	Braithwaite Robert	10	19	Tenant	29
j 10	Briggs Joseph.....	8	22	Tenant	11
262	Blackall Walter.....	11	20	Owner	10
j 229	Brethwaite Wallace..	10	19	Tenant	29
336	Bowman Anthony.....	10	21	Owner	1
486	Bush Henry.....	9	23	Owner	11
j 5	Bush Henry.....	8	19	Tenant	11
9	Briggs John.....	8	22	Owner	11
j 252	Calvert John.....	12	30	Owner	21
253	Calvert Edward C....	12	30	Occup't	21
j 267	Charlton Joseph.....	11	24	Owner	29
269	Charlton Edward....	11	25	Owner	29
270	Charlton Fletcher....	11	25	Occup't	29
298	Copeland John.....	11	25	Owner	29
j 339	Charlton William....	10	23	Tenant	29
347	Cook William.....	10	27	Owner	29
357	Clatworthy Thomas J.	10	25	Owner	29
443	Caverhill William....	10	32	Owner	21
j 450	Cranston John W....	9	19	Owner	11
j 489	Chariton Bartholmew	9	26	Owner	17
8	Cranston James.....	8	21	Owner	11
j 47	Calvert Robert.....	8	30	Owner	17
j 339	Charlton Wesley....	10	23	Tenant	29
j 348	Corsaut Ebenezer....	10	28	Tenant	29
405	Charlton W.....	10	25	Owner	29
j 416	Dinsmore John T....	10	26	Tenant	29
351	Douglas George.....	10	30	Owner	29
449	Dignan John.....	9	18	Owner	1
435	David George H.....	10	26	Occup't	29
j 32	Eccles James.....	8	20	Tenant	11
33	Eccles Marvin.....	8	20	Occup't	11
327	Elliott Archibald....	10	17	Occup't	10
j 328	Flood Daniel.....	10	18	Owner	11
420	Flood John, sen.....	10	18-19	Owner	11
j 419	Flood Dennis.....	10	19	Owner	11
j 448	Flood Thomas.....	9	18	Owner	11
j 474	Fish Norman.....	9	17	Owner	11
475	Fish Daniel.....	9	17	Occup't	11
476	Flood James.....	9	18	Owner	11
j 481	Fraser Alexander....	9	20	Owner	11
484	Friendship Thomas..	9	22-23	Owner	11
j 43	Fuller William.....	8	26	Owner	16
j 41	Fuller Joseph.....	8	24	Tenant	16
44	Fuller John P.....	8	26	Owner	17
477	Flood Bernard.....	9	18	Occup't	11
478	Flood Michael.....	9	18	Occup't	11
258	Goulding Thomas B.	11	17	Owner	5
j 266	Goulding James.....	11	23	Owner	10
j 452	Gibson John.....	9	20	Tenant	11
452	Grant J. A.....	9	20	Owner	5
j 563	Grant Archibald....	9	27	Occup't	17
j 464	Grant Angus, jr....	9	27	Tenant	17
465	Grant Angus, sr....	9	27	Owner	17
j 31	Guthrie John.....	8	20	Tenant	11
j 231	Hughes Philo B....	12	17	Owner	10
j 244	Hartwick James....	12	26	Owner	29
245	Hartwick Abraham..	12	26	Occup't	29
j 254	Herd James.....	12	31	Tenant	21
255	Herd Mark.....	12	31	Owner	21
j 263	Haskett John.....	11	21	Owner	10
j 264	Haskett James.....	11	21	Owner	10
j 403	Hutchinson F.....	10	25	Occup't	29
284	Hughes Joseph C. P.	11	18	Owner	29
j 289	Hughes Joseph C....	11	20	Owner	29
j 334	Hughes Anthony J....	10	20	Occup't	29
j 291	Hughes Anthony C..	11	21	Owner	29
292	Hughes Thomas P....	11	21	Occup't	29
j 333	Hughes Joseph H....	10	20	Occup't	29
j 332	Hughes Joseph C....	10	20	Owner	29
j 337	Hodgins Robert.....	10	22	Owner	29
418	Hutchinson James....	10	17	Owner	11
j 429	Hughes John.....	10	23	Owner	11
j 432	Hughes Leonard....	10	25	Owner	29
j 457	Hughes Richard T...	9	22-23	Owner	29
j 23	Hodgson Josiah.....	8	30	Owner	17

Line Road, on

House'ld'r
Etc. P.O.

Owner 11
Owner 11
Owner 11
Owner 11
Owner 11
Occup't 11
Owner 11
Owner 11
Owner 11
Occup't 11
Owner 11
Occup't 11
Owner 11
Occup't 11
Occup't 11

Owner 5
Owner 10
Tenant 11
Owner 5
Occup't 17
Tenant 17
Owner 17
Tenant 11

Owner 10
Owner 29
Occup't 29
Tenant 21
Owner 21
Owner 10
Owner 10
Occup't 29
Owner 29
Owner 29
Occup't 29
Owner 29
Occup't 29
Owner 29
Owner 29
Owner 11
Owner 11
Owner 11
Owner 29
Owner 29
Owner 29
Owner 17

No. on roll.	Name	Con.	Lot.	House'ld'r Etc.	P.O.
j 24	Hodgson William	8	30	Owner	17
j 40	Hodgins Thomas	8	24	Owner	16
j 42	Hodgins Thomas	8	25	Owner	16
j 288	Hughes C. B.	11	20	Owner	29
j 297	Heal James	11	23-24	Occup't	29
j 300	Hughes Joseph P.	11	25	Tenant	7
j 304	Hodgins William S.	10-11	26	Tenant	29
j 468	Higgs Reuben	9	29	Tenant	17
j 469	Higgs Albert	9	29	Occup't	17
j 238	Ingram James	12	22	Owner	10
	412 Ironside Elisha	10	26	Owner	29
j 295	Jayne Joseph	11	22	Tenant	29
j 453	Jackson Robert W.	9	20	Owner	11
j 454	Jackson Thomas E.	9	21	Owner	11
j 482	Jackson Robert W.	9	21	Owner	11
j 235	Kennedy Haliburton B.	12	20-21	Owner	10
j 286	Kennedy John	11	19-20	Owner	29
j 287	Kennedy Alba	11	19-20	Occup't	29
j 421	Kennedy Charles	10	20	Owner	29
j 487	Kennedy George	9	24	Owner	16
j 257	Kestle William	11	17	Tenant	10
j 343	Little Robert	10	25	Owner	29
j 345	Lipsett George	10	26	Owner	29
j 346	Lipsett Thomas	10	27	Owner	29
j 459	Loft John	9	25	Owner	29
j 488	Loft Fishwick	9	25	Owner	29
j 243	Metcalf Henry	12	26	Tenant	29
j 4	Morrow Robert	8	19	Tenant	11
j 39	Miller Thomas	8	23	Owner	11
j 3	Morrow John, sen.	8	19	Tenant	11
j 350	Martin William	10	29	Owner	29
j 283	Morgan Richard H.	11	17	Owner	10
j 256	McIntosh Gilbert	12	32	Owner	19
j 298	McAndless Francis	11	25	Owner	29

No. on roll.	Name	Con.	Lot.	House'ld'r Etc.	P.O.
j 312	McQueen James	11	26	Owner	29
j 318	McRae Donald	11	28	Owner	29
j 319	McRae Arthur	11	28	Tenant	29
j 326	McNaughton Peter	10	17	Owner	10
j 340	McAndless John	10	24	Tenant	29
j 342	McAndless William	10	24	Owner	29
j 349	McNaughton Duncan	10	28	Owner	11
j 426	McPherson John	10	21	Owner	11
j 428	McPherson John	9-10	22	Owner	11
j 440	McLean Alexander	10	30	Owner	17
j 450	McKellar Colin	9	19	Owner	11
j 451	McKellar Peter	9	19	Owner	11
j 470	McQueen Angus	9	31	Owner	21
j 471	McQueen John	9	31	Owner	21
j 493	McNeil James	9	28	Owner	17
j 500	McNeil James	9	31	Tenant	17
j 499	McNeil John	9	31	Owner	17
j 341	McAndless W. E.	10	24	Occup't	29
j 496	McDonald John	9	29	Tenant	17
j 331	Nelin John	10	19	Owner	17
j 461	Nichol James	9	26	Owner	17
j 491	Noble John, jr.	9	28	Owner	17
j 492	Noble Donald	9	28	Occup't	17
j 491	Noble John, sen.	9	28	Owner	17
j 6	Nixon George	8	20	Owner	11
j 13	Nichol William	8	24	Owner	17
j 14	Noble William	8	25	Owner	29
j 18	Noble John, sen.	8	27	Owner	17
j 19	Noble John, jr.	8	27	Occup't	17
j 17	Noble Donald	8	27	Occup't	17
j 404	Nichol J. B.	10	25	Owner	29
j 232	Purdy James	12	18	Owner	10
j 260	Patrick William	11	19	Owner	10
j 265	Patrick George	11	22	Owner	10
j 271	Paisley Leonard	11	26	Owner	29
j 272	Paisley Samuel	11	26	Owner	29
j 293	Patrick Thomas, sen.	11	22	Owner	29
j 294	Patrick Thomas, jr.	11	22	Occup't	29
j 301	Paisley William	11	25	Owner	29
j 316	Paisley Robert	11	26	Owner	29
j 344	Patrick William	10	26	Owner	29
j 314	Paisley Fenton	11	26	Owner	29
j 315	Paisley Robert	11	26	Owner	29
j 344	Patrick William	11	26	Owner	29
j 408	Paisley S. W.	10	25	Tenant	29
j 409	Paisley Samuel	10	25	Owner	29
j 430	Porter John	10	24	Owner	29
j 431	Porter Richard	10	24	Owner	29
j 434	Paisley John	10	26-27	Owner	29
j 439	Paisley Thomas	10	29	Owner	29
j 483	Peters James	9	22-23	Tenant	11
j 485	Peters James	9	23	Tenant	11
j 415	Paisley Henry	10	26	Owner	29
j 306	Patterson R.	11	26	Tenant	29
j 315	Paisley H.	11	26	Tenant	29
j 437	Paisley Thomas	10	27	Owner	29
j 305	Patrick William	11	26	Owner	29

122

No. on roll.	Name	Con.	Lot.	House'hldr Etc.	P
233	Ryland Richard	12	19	Owner	10
239	Reeves William	12	23-24	Owner	29
240	Reeve Walker	12	23-24	Owner	29
247	Robson James	12	27	Owner	10
251	Robson Andrew	12	28-29	Owner	29
261	Ryland George F.	11	20	Owner	10
307	Routledge William	11	26	Tenant	29
308	Routledge George	11	26	Tenant	29
321	Robb Alexander	11	29	Owner	29
323	Robson Thomas	11	31	Owner	21
324	Robson Arthur	11	32	Owner	21
353	Robson John W.	10	32	Owner	21
422	Rowe James	10	20	Tenant	29
424	Rowe James	10	21	Owner	29
444	Robson Thomas	10	32	Owner	21
472	Robson Thomas	9	32	Owner	21
34	Richardson George H.	8	21-22	Owner	11
35	Richardson George	8	21-22	Occup't	11
36	Richardson Charles	8	21-22	Occup't	11
48	Robson Joseph	8	31	Owner	17
49	Robson Jeremiah	8	32	Owner	17
37	Richardson Alfred	8	21-22	Occup't	11
234	Ryland G. F.	12	19	Tenant	10
248	Robson Andrew	12	28	Tenant	29
401	Routledge William	10	25	Owner	29
325	Robson E. A.	11	32	Occup't	21
354	Robson Adam	10	32	F. S.	21
445	Robson Bart	10	32	Occup't	21
282	Scott Thomas B.	11	32	Owner	21
273	Stevenson John	11	27	Owner	29
296	Skinner George	11	23-24	Owner	29
290	Smith Coral	11	21	Tenant	29
352	Scott Andrew B.	10	31	Owner	21
359	Stewart John P.	10	25	Tenant	29
400	Stephenson John	10	25	Owner	29
442	Scott William	10	31	Tenant	17
501	Scott William	9	32	Owner	17
7	Swarts Henry	8	21	Tenant	11
7	Swarts Henry	8	21	Owner	11
20	Scott James	8	28	Owner	17
25	Scott George	8	31-32	Owner	17
27	Scott George A.	8	31-32	Occup't	17
46	Scott Henry	8	28	Owner	17
21	Scott Henry	8	28	Tenant	17
26	Scott Andrew	8	31-32	Occup't	17
335	Smith William	10	21	Tenant	29
441	Scott Richard H.	10	31	Owner	17
502	Scott Richard H.	9	32	Owner	17
259	Taylor Joseph W.	11	18	Owner	10
446	Tier James	9	17	Owner	11
447	Tier William	9	17	Owner	11
490	Telfer Robert	9	27	Owner	17
494	Telfer John	9	29	Owner	17
495	Telfer William O.	9	29	Owner	17
498	Telfer William H.	9	30	Owner	17

Occup't

23

No. on roll.	Name	Con.	Lot.	House'hldr Etc.	P
22	Taylor James	8	29	Owner	17
3	Taylor Joseph W.	8	19	Owner	10
241	Walker William	12	25-26	Owner	29
242	Walker Christopher	12	25-26	Owner	29
268	Walker William	11	25	Owner	29
276	Whillans Robert	11	29-30	Owner	29
277	Wilson Robert C.	11	30-31	Tenant	21
278	Wilson Thomas	11	30-31	Occup't	21
279	Wilson James A.	11	30-31	Occup't	21
316	Whillans William S.	11	27	Owner	29
317	Whillans John	11	27	Owner	29
458	Walker Edward	9	24	Owner	29
433	Walker Edward	9-10	25	Owner	29
462	Wilson James H.	9	26	Owner	1
467	Wilson William	9	28	Owner	17
466	Wilson W. H.	9	28	Occup't	17
468	Wilson James H.	9	29	Owner	1
473	Wood George	9	32	Owner	21
503	Wood William	9	32	Owner	17
12	West William, sen.	8	23	Owner	17
16	White Robert	8	26	Owner	17
38	West George	8	22	Tenant	11
45	West John	8	27	Owner	17
11	West Williap, jr.	8	23	Occup't	17
246	Wilson Thomas	12	27	Occup't	29
280	Wilson W. R.	11	30-31	Occup't	21
413	Whillans William	10	26	Occup't	29

PART 2.—Persons Entitled to vote at Municipal Election only.

355	Charlton John	10	25	Owner	29
236	Haskett John	12	22	Owner	10
237	Haskett James	12	22	Owner	10
302	Paisley Samuel	11	26	Owner	29
411	Stewart John P.	10	26	Owner	29
309	Whillans John	11	26	Owner	29

PART 3.—Persons Entitled to vote at Elections to the Legislative Assembly only.

None.

PART

cip

No. on roll
98
99
135
201

20
54
69
82
101
133
183
205
17
210

12
63
112
179
200
214

9
41
73
76
19
105
121
126
168

15
42
70
97

40
75
110

234

Polling Sub-division No. 5,

Includes that part of St. David's Ward north of the centre of Concession 12.

PART 1.—Persons Entitled to vote at both Municipal Elections and Elections to the Legislative Assembly

House'ldr P.O.
Etc. 17
Owner 18
Owner 10

No. on roll	Name	Con.	Lot	House'ldr Etc.	P.O.
	98 Abray George.....	15	29	Owner	18
	99 Abray William.....	15	29	Owner	18
j	135 Ardiel Henry.....	14	17	Tenant	10
	201 Akister J.....	13	28	Tenant	29
	20 Brown Thomas.....	16	25	Owner	31
j	54 Brazell David D.....	15	29	Owner	18
j	69 Bird James.....	15	20	Tenant	9
	82 Brazel David D.....	15	28	Owner	18
j	101 Burke William H.....	15	29	Owner	18
j	133 Bell Andrew.....	14	32	Owner	18
j	183 Rowey Peter.....	13	20	Owner	10
	205 Bean George.....	13	30	Tenant	19
	1-7 Bartlett James.....	13	21	Occup't	10
	210 Brown John.....	12	17	Tenant	10
j	12 Coughlin Richard.....	16	22	Owner	30
j	63 Crunnigan Michael.....	15	17	Owner	30
	112 Campbell Thomas.....	14	17	Tenant	9
	179 Cohoon George A.....	13	17	Owner	10
j	200 Charlton Wesley.....	13	27	Owner	29
j	214 Cohoon George A.....	12	18	Owner	10
	9 Donelly James.....	16	21	Owner	9
j	41 Deacon Joseph.....	15	21	Owner	9
j	73 Deacon John.....	15	21	Tenant	18
	76 Deacon Thomas.....	15	23	Owner	1
j	19 Davidson George.....	16	25	Tenant	18
	105 Davidson John.....	15	29	Owner	18
	121 Deacon Thomas.....	14	23	Owner	1
j	126 Dorman John C.....	14	26	Owner	18
j	168 Dinsmore Samuel C.....	13	24	Owner	29
	15 Egan Thomas.....	16	24	Owner	18
j	42 Egan Michael.....	15	22	Tenant	30
j	70 Evans John.....	15	20	Owner	9
j	97 Edwards John.....	15	28	Owner	18
j	40 Fulton Samuel.....	15	21	Owner	9
j	75 Forbes Duncan.....	15	23	Tenant	18
j	110 Ferguson Joseph W.....	14	17	Owner	10

No. on roll	Name	Con.	Lot	House'ldr Etc.	P.O.
	120 ForJes Duncan.....	14	23	Tenant	18
j	170 Freeborne Thomas.....	13	25-26	Owner	29
	111 Ferguson Angus.....	14	17	Occup't	10
j	35 Guest John.....	15	17-19	Owner	9
	107 Gee John W.....	15	29	Owner	18
j	153 Griffiths Griffith.....	14	28	Owner	18
j	169 Gibson John.....	13	25-26	Tenant	29
j	180 Gilbank William T.....	13	17	Owner	10
	208 Gardiner William.....	12	17	Tenant	10
j	230 Gibson Richard A.....	12	31-32	Tenant	29
	16 Hodgins Thomas.....	16	24	Owner	30
j	18 Hodgins William.....	16	24	Owner	30
j	78 Hodgins Thomas D.....	15	25	Owner	18
	21 Haskett Thomas R.....	16	26	Owner	18
j	22 Haskett Charles E.....	16	26	Tenant	18
j	23 Haskett Thomas.....	16	26	Owner	18
	24 Haskett David.....	16	26	Occup't	18
j	44 Hodgins James A.....	15	23	Owner	18
j	45 Hodgins William R.....	15	23	Owner	9
j	47 Hodgins James A.....	15	24	Tenant	9
	89 Hodgson Isaac.....	15	31	Owner	18
	138 Hodgins John.....	14	20	Owner	10
j	139 Hodgins William C.....	14	20	Tenant	10
j	141 Hodgins John R.....	14	21	Tenant	10
j	146 Hodgins John D.....	14	23-24	Owner	10
j	163 Hodgins William.....	13	20	Owner	10
	163 Hodgins William.....	13	21	Owner	10
j	165 Hodgins John R.....	13	21	Owner	10
j	181 Hobbs Robert M.....	13	17-18	Owner	10
j	166 Hodgins Thomas S.....	13	21-22	Tenant	10
	186 Hodgins Thomas.....	13	21	Owner	10
	188 Hodgins William A.....	13	22	Owner	10
j	176 Hedley Allan.....	13	32	Owner	19
	213 Hobbs Robert M.....	12	17	Owner	10
j	217 Haskett John.....	12	20	Owner	10
j	218 Haskett James.....	12	20	Owner	10
j	219 Hodgins John S.....	12	21	Owner	10
	224 Hall Harvey.....	12	24-25	Owner	29
	166 Hodgins Wm S.....	13	22	Owner	29
j	207 Hedley Allen.....	13	32	Owner	19
j	215 Hudson William.....	12	19	Tenant	10
	223 Hall W F.....	12	24	Occup't	29
	184 Haskett John.....	13	20	Owner	10
	184 Haskett James.....	13	20	Owner	10
	5 Keefe Andrew.....	16	18	Tenant	30
j	37 Keefe Andrew.....	15	19	Tenant	30
j	182 Kent Samuel.....	13	19	Tenant	10

at Municipal

Owner 29

Owner 10

Owner 10

Owner 29

Owner 29

Owner 29

at Elections

y.

No. on roll.	Name	Con.	Lot.	Househ'dr Etc.	Househ'dr Etc.
24	Owner	18			
28	Owner	18			
28	Owner	18			
18	Owner	10			
19	Owner	10			
19	Owner	10			
19	Owner	18			
21	Owner	10			
21	Owner	10			
22	Owner	18			
25	Owner	10			
22	Owner	10			
23	Owner	10			
23	Owner	10			
24	Tenant	10			
22	Owner	10			
23	Owner	10			
23	Occup't	10			
30	Owner	18			

No. on roll.	Name	Con.	Lot.	Househ'dr Etc.	Househ'dr Etc.
196	Robson Robert C.....	13	26	Occup't	29
229	Robson Albert.....	12	31	Owner	29
51	Stewart Neil.....	15	26	Owner	18
13	Stanley William.....	16	22		30
14	Stanley James.....	16	22-23	Owner	18
34	Shipley John B.....	16	30-31	32	Owner 18
55	Shipley Lionel L.....	15	30	Owner	18
57	Siddall John.....	15	32	Owner	33
58	Siddall William.....	15	32		33
61	Siddall Joseph.....	15	32	Owner	18
87	Shipley Lionel L jr.....	15	30	Owner	18
88	Shipley Lionel L sen.....	15	30	Owner	18
124	Scott Stewart.....	14	24	Owner	18
137	Shoebottom Thomas C14	14	19-20	Owner	10
173	Shipley William.....	13	29	Owner	18
174	Shipley Lionel W.....	13	30	Owner	18
175	Shipley William.....	13	31	Owner	18
178	Shoff Robert.....	12	17	Owner	10
211	Storey George.....	12	17	Owner	10
56	Shipley James G.....	15	31	Owner	31

No. on roll.	Name	Con.	Lot.	Househ'dr Etc.	Househ'dr Etc.
31	Treherne John.....	16	28	Owner	26
39	Thompson John.....	15	20	Owner	9
151	Treherne Samuel.....	14	27	Owner	18
162	Tennest John.....	13	19	Owner	10
171	Treherne Thomas.....	13	27	Owner	18
172	Treherne Samuel J.....	13	27	Occup't	18
209	Thomas George H.....	12	17	Tenant	10
60	Topping Henry.....	15	32	Tenant	33
90	Thurwell Thomas.....	15	31	Occup't	18
91	Thurwell Arthur.....	15	31	Owner	20
50	Whalen Daniel.....	15	25	Owner	18
136	Wilson John.....	14	18	Owner	10
147	Walls John sen.....	14	25-26	Owner	18
148	Walls Thomas.....	14	25-26	Occup't	18
149	Walls John jr.....	14	25-26	Occup't	18
150	Walls James.....	14	25-26	Occup't	18

PART 2—Persons Entitled to vote at Municipal Elections only.
PART 3.—Persons Entitled to vote at Elections to the Legislative Assembly only.
 None.

Polling Sub-division No. 6,

Includes the whole of Concessions A and B.

18	Owner	1
22	Owner	9
22	Owner	9
24	Owner	18
28	Owner	18
24	Owner	9
25	Owner	18
28	Owner	18
28	Owner	18
29	Owner	18
29	Tenant	18
27	Owner	18
28	Owner	18
29	Owner	18
31	Owner	18
28	Owner	18
29	Owner	18
29	Owner	18
32	Owner	21
24	Owner	30
25	Owner	29
25	Occup't	29
26	Owner	29
26	Owner	29
26	Owner	29
26	Owner	29
28	Owner	29
28	Owner	29
30	Owner	29
30	Owner	29
31	Owner	19
27	Owner	29
27	Owner	23
28	Owner	29
30	Owner	29
28	Owner	18

PART 1.—Persons Entitled to vote at both Municipal Elections and Elections to the Legislative Assembly.

No. on roll.	Name	Con.	Lot.	Househ'dr Etc.	Househ'dr Etc.
59	Atrill William T.....	B	3	Owner	1
62	Ackland Peter.....	B	5	Owner	2
161	Allan B B.....	B	10	Owner	2
59	Atrill Edward.....	B	3		1
4	Bradley Samuel.....	A	2	Owner	1
19	Blake William.....	A	4	Owner	2
23	Broad Thomas.....	A	4	Owner	2
45	Branton John.....	A	5	Owner	1
63	Brown William.....	B	5	Owner	2
82	Byers James.....	B	1	Owner	3
99	Bell William.....	B	8	Owner	1
169	Butler Martin.....	B	10	Tenant	2
172	Buck Alfred.....	B	10	Owner	2
185	Brinsden Charles.....	B	10	Owner	2
48	Branton John.....	A	6	Owner	1
34	Cannom John.....	A	5	Owner	2
75	Cox Peter.....	B	7	Owner	2

No. on roll.	Name	Con.	Lot.	Househ'dr Etc.	Househ'dr Etc.
119	Complin Charles F.....	R	9	Owner	1
189	Cronyn V.....	B	10	Owner	1
133	Cooper William.....	B	10	Owner	2
136	Cannom Obadiah.....	B	9	Tenant	2
124	Cronyn V.....	B	10	Owner	1
216	Cook Philip.....	B	11	Owner	1
219	Chapman William.....	B	12	Owner	1
37	Carroll Eugene.....	A	5	Owner	1
11	Dunham James H.....	A	1	Tenant	3
12	Dunham James.....	A	1	Tenant	3
14	Drake Henry.....	A	2	Tenant	2
20	Drake Bartholomew.....	A	4	Owner	1
46	Drake James.....	A	6	Owner	1
60	Dobbie George O.....	B	4	Tenant	2
71	Dyer Mark.....	B	6	Owner	1
201	Dean Edwin.....	B	11	Owner	2
21	Drake Thomas.....	A	4	Owner	1
127	Dolier George O.....	B	9,10	Owner	1
221	Depper H.....	B	12	Tenant	1
131	Edwards Harry.....	B	10	Owner	47
170	Eldridge John.....	B	10	Owner	2

No. on roll.	Name	Con.	Lot.	House'hdr Etc.	W O
188	Elliott Samuel T.	B	10	Owner	44
206	Eccles Sammel.	B	11	Owner	1
160	Edwards Harry.	B	10	Owner	2
11					
208	Freedly John.	B	10	Tenant	47
17	Forsyth Henry.	A	4	Owner	1
50	Flin Thomas.	A	7	Owner	1
116	Grove John W.	B	9	Tenant	47
86	Gallichan John.	B	3	Tenant	2
194	Griffith Henry.	B	11	Owner	2
191	Gould Samuel.	B	10	Owner	1
47	Gardener Henry.	A	6,7	Owner	2
51	Gilbert Peter.	A	6	Tenant	1
73	Graham George.	E	7	Owner	1
85	Gallichan John.	B	3	Owner	2
118	Giles William B.	B	9	Owner	1
18	Homister Charles.	A	4	Owner	1
35	Hill George.	A	5	Owner	1
87	Hart Edward.	B	3	Owner	1
95	Heathfield Matthew.	B	7,8	Tenant	2
96	Heathfield Thomas.	B	7,8	Tenant	2
110	Hall George A.	B	7,8	Owner	2
186	Hawe Robert.	B	10	Owner	2
192	Homister James.	B	10	Tenant	2
193	Homister Charles.	B	10	Owner	2
195	Homister James.	B	11	Tenant	2
195	Homister Charles.	B	11	Owner	2
220	Harris John B.	B	12	Owner	1
41	Ingamells James B.	A	6	Owner	1
79	Imlach Henry.	B	7	Owner	2
135	Jeeves George.	B	10	Owner	1
190	James Joseph.	B	10	Tenant	2
181	Jones Charles.	B	10	Occup't	2
78	Kenney Erastus.	B	7	Owner	1
89	Knott John.	B	4	Owner	2

No. on roll.	Name	Con.	Lot.	House'hdr Etc.	W O
113	Loyd Thomas.	B	9	Owner	1
141	Lake Martin.	B	10	Owner	2
77	Lane John.	B	7	Owner	1
5	Miller James.	A	2	Owner	1
25	Mooney George.	A	4	Owner	1
43	Meadows Robert.	A	6	Owner	1
55	Mayne Richard.	B	1	Owner	3
56	Mayne Richard.	B	2	Tenant	3
69	Mooney George.	B	6	Owner	1
97	Meecham George.	B	8	Owner	1
109	Mormon John.	B	8	Owner	1
112	Meers George.	B	9	Tenant	47
114	Meecham David.	B	9	Tenant	2
117	Mansfield Jonathan.	B	9	Owner	2
123	Meers Peter.	B	9,10	Owner	2
168	Moody James.	B	10	Owner	2
171	Mason Edward.	B	10	Owner	2
217	Moore William.	B	12	Owner	1
124	Meers Peter.	B	10	Tenant	2
104	Meecham David.	B	8	Owner	2
21	Murby William.	B	9	Owner	2
128	Meers George.	B	9,10	Owner	47
24	McCrackon Mr.	A	3	Owner	13
81	McDoole George.	B	8	Owner	1
108	McDonald Angus.	B	8	Owner	2
137	McConnell Hardin.	B	10	Owner	2
159	McConnell Oran.	B	10	Owner	2
189	McKee William.	B	10	Tenant	1
209	McLeod John.	B	11	Owner	1
215	McClelland George.	B	11	Owner	47
218	McInnis Angus.	B	12	Owner	1
221	McInnis Angus.	B	12	Owner	1
8	Noulty John.	A	3	Owner	2
27	Nevilles Robert.	A	4	Owner	2
198	Nellis John, sr.	B	11	Owner	1
205	Nellis John.	B	11	Owner	1
304	Nellis John, jr.	B	11	Owner	1
15	Nelson W J.	A	3	Tenant	1
199	O'Leary Richard.	B	11	Tenant	1
127	O'Dohier George.	B	9,10	Owner	1
2	Parkinson John, sr.	A	1	Owner	1
3	Parkinson George.	A	1	Occup't	1

No. on roll.
30
28
22
53
54
56
93
136
179
211
212
52
33
49
98
106
163
92
164
6
7
13
65
83
84
88
90
94
100
105
111
120
129
130
132
122
146
162
202
207
210
44
64
76
32
68

9 Owner 1
 10 Owner 2
 7 Owner 1

 2 Owner 1
 4 Owner 1
 6 Owner 1
 1 Owner 3
 2 Tenant 3
 6 Owner 1
 8 Owner 1
 8 Owner 1
 9 Tenant 47
 9 Tenant 2
 9 Owner 2
 10 Owner 2
 10 Owner 2
 10 Owner 2
 12 Owner 1
 10 Tenant 2
 8 Owner 2
 9 Owner 2
 9,10 Owner 47

 3 Owner 13
 8 Owner 1
 8 Owner 2
 10 Owner 2
 10 Owner 2
 10 Tenant 1
 11 Owner 1
 11 Owner 47
 12 Owner 1
 12 Owner 1

 3 Owner 2
 4 Owner 2
 11 Owner 1
 11 Owner 1
 11 Owner 1
 3 Tenant 1

 11 Tenant 1
 9,10 Owner 1

No. on roll	Name	Con.	Lot.	House/ldr Etc.	No. on roll
j 30	Proctor Locking.....A		4	Tenant 2	
j 28	Parsons John.....A		3,4,5	Owner 1	
	22 Proctor Locking....A			Tenant 2	
	53 Plewes & Walker.....A		8	Owner 1	
j 54	Parkinson Thomas....B		1	Owner 3	
	56 Platt John.....B		2	Owner 13	
j 93	Plaxton George.....B		5	Owner 1	
	136 Patrick William.....B		9	Owner 29	
	179 Pymau William.....B		10	Owner 1	
j 211	Pegler Anthony.....B		11,12	Tenant 2	
	212 Pegler John.....B		11,12	Owner 2	
	159 Quinton John.....B		10	Owner 2	
	52 Rook John.....A		6	Owner 1	
	33 Rice Edward.....A		5	Owner 2	
j 49	Rook John.....A		7	Tenant 1	
	98 Rook John.....B		8	Owner 1	
j 106	Roberts Martin.....B		8	Tenant 1	
	163 Rook John.....B		10	Owner 1	
j 92	Robertson John.....B		5	Owner 2	
	164 Rykert George.....B		10	Occup't 47	
j 6	Smart George.....A		3	Owner 2	
j 7	Smart Edward.....A		3	Owner 2	
j 13	Shuu John.....A		2	Owner 2	
	65 Schmidt John.....B		5	Tenant 1	
j 83	Siggins John.....B		2	Owner 1	
	84 Siggins Dudley.....B		2	Owner 1	
j 88	Smith Charles A.....B		4	Owner 2	
	90 Summers Thomas....B		4	Owner 1	
	94 Summers Thomas....B		7	Owner 1	
j 100	Showler George.....B		8	Owner 2	
j 105	Smith William.....B		8	Owner 1	
j 111	Sutton Samuel.....B		9	Owner 1	
	120 Scott Alexander.....B		9	Owner 1	
	129 Shanly James.....B		9	Owner 1	
	130 Scatcherd E W.....B		9	Owner 1	
j 132	Stott John.....B		9	Owner 1	
	122 Saxton Charles B....B		9	Owner 42	
	146 Squires Job.....B		10	Owner 2	
	162 Smith Lemuel.....B		10	Owner 2	
	202 Steel William.....B		11	Owner 22	
j 207	Smith John J.....B		11	Owner 1	
	210 Shane Hiram.....B		11	Owner 2	
j 44	Sanders William.....A		5	Tenant 47	
j 64	Smith Robert H.....B		5	Owner 2	
j 76	Sanders Robert.....B		7	Tenant 2	

j 32	Talbot W H K.....A		5	Owner 2
j 68	Talbot W H K.....B		5	Tenant 1

No. on roll	Name	Con.	Lot.	House/ldr Etc.	No. on roll
200	Totten Henry.....B		11	Owner 2	
69	Talbot Richard.....B		6	Tenant 1	
j 1	Wilkinson Thomas....A		1	Owner 1	
61	Webb Thomas.....B		4	Owner 1	
j 67	Wright Samuel.....B		5	Owner 2	
j 72	Woods John.....B		6	Owner 3	
	65 Webb Thomas.....B		5	Owner 1	
	107 Waterhouse Thomas. B		8	Owner 1	
	115 Wilkinson Thomas, sr..B		9	Owner 1	
	134 Woodruff Ephraim...B		10	Owner 1	
	149 White Matthew.....B		10	Tenant 1	
	180 Wright Samuel.....B		10	Owner 1	
	182 Watson William.....B		10	Owner 1	
	53 Walker & Plewes....A		8	Owner 1	
j 74	Woods Benjamin.....B		7	Owner 3	

PART 2.—Persons Entitled to vote at Municipal Elections only.

39	Belton William.....A		5	Owner 2
151	Butler Martin.....B		10	Owner 47
36	Dyer Mark.....A		5	Owner 1
142	Edwards Harry.....B		10	Owner 2
214	Freedy John.....B		10	Owner 2
165	Gould William.....B		10	Owner 2
156	Gould William.....B		10	Owner 2
167	Hawe Robert.....B		10	Owner 2
157	Hoyt Miles.....B		10	Owner 47
158	Lamerton William....B		10	Owner 47
26	Merrills Chancey.....A		4	Owner 1
125	Meecham David.....B		9	Tenant 2
148	Pullin Richard.....B		10	Owner 1
176	Rapley George.....B		10	Owner 1
9	Scott John.....A		3	Owner 1
143	Smith Peter.....B		10	Owner 2
70	Talbot Richard.....B		6	Owner 2

PART 3.—Persons Entitled to vote at Elections to the Legislative Assembly only.

None.

Polling Sub-division No. 7,

Includes the whole of Concessions C and I in St. Lawrence Ward.

PART 1.—Persons entitled to vote at both Municipal Elections and Elections to the Legislative Assembly:

No. on roll.	Name	Con.	Lot.	Househ'dr Etc.	Age
350	Abbott A S.	1	10	Owner	1
361	Anton James	1	10	Owner	2
376	Abbott A S.	1	10	Owner	1
404	Anderson Gustavus	1	7	Owner	1
240	Branton John	C	8	Owner	2
285	Ball John	C	8	Owner	2
348	Blackwell Thomas	1	10	Owner	1
349	Birchmore James	1	10	Owner	2
369	Brown John J.	1	10	Owner	1
370	Briggs Isaac	1	10	Owner	2
394	Boyd William T.	1	6	Tenant	1
405	Briody Robert	1	7	Owner	2
406	Boyd Francis L.	1	7	Owner	1
410	E. J. R. M.	1	8	Income Occup't	1
411	Beemer Nelson H.	1	8	Income Occup't	1
412	Burgess T J W.	1	8	Income Occup't	1
420	Blizard David	1	9	Owner	1
429	Burton Thomas	1	12	Owner	2
287	Barnes Robert T.	C	8	Tenant	1
377	Batters Edward	1	10	Owner	2
383	Baldwin Venson	1	1	Tenant	3
441	Burton John	1	12	Owner	8
719	Bailey John	C	7	Owner	1
230	Croley John	C	4	Owner	2
232	Clark Samuel	C	5	Owner	3
234	Carrroll John	B,C	6	Tenant	1
273	Clark John	C	2	Owner	3
276	Clark Thomas	C	4	Owner	2
279	Cousins John A.	C	5	Owner	1
280	Clare Robert	C	5	Tenant	3
298	Cairncross George	C	8	Owner	1
302	Coote John	C	8	Owner	1
314	Clarke John	1	5	Owner	3
316	Clark Samuel	1	5	Occup't	3
315	Clark David	1	5	Occup't	3
321	Chapman Henry	1	6	Owner	1
338	Courtier Francis	1	10	Tenant	2
339	Cobbedick William	1	10	Owner	1
334	Carling John	1	9	Owner	1
340	Cope Stephen	1	10	Owner	1
356	Channer Charles W.	1	10	Owner	2
395	Coursey John	1	6	Owner	1
401	Carter John	1	7	Owner	2
402	Crysler F J.	1	7	Tenant	2
409	Cotter James	1	7	Owner	2
419	Coote John	1	9	Owner	1
421	Cridland Thomas	1	10	Tenant	1
423	Cox Job L.	1	10	Tenant	2
426	Carling John	1	11,12	Owner	1
291	Collins Thomas	C	8	Tenant	1
366	Charlton Samuel	1	10	Tenant	1
425	Cox Job	1	10	Tenant	2
718	Conner Peter	C	7	Owner	1
722	Craig W A.	C	7	Owner	1
726	Cronyn V.	C	7	Owner	1
246	Dixon Dickey	C	8	Tenant	2
284	Dodson William	C	7,8	Owner	1
305	Dreaney Henry	1	1	Owner	3
347	Drummond Alex	1	10	Owner	2
309	Essey William	1	3	Owner	3
245	Ellis William	C	8	Owner	1
418	Essery Thomas	1	9	Tenant	1
236	Ferguson John	B,C	6	Tenant	1
223	Ferguson James	C	1	Owner	1
274	Finlay John	C	3	Owner	3
332	Fixture Thomas	1	9	Tenant	2
345	Ford John	1	10	Owner	1
346	Ford John	1	10	Owner	1
294	Fixter George	C	8	Occup't	2
299	Fletcher William	C	8	Owner	1
333	Fixture John	1	9	Tenant	2
247	Girvin David	C	8	Owner	2
439	Gardiner Robert	1	12	Owner	8
639	Grant William	1	12	Tenant	2
398	Gourley Alexander	1	6	Owner	2
396	Gray John S.	1	6	Owner	1
385	Grant John	1	2	Owner	3
329	Girvin David	1	7	Tenant	2
225	Galpin Richard	C	3	Owner	1
253	Geary John	C	10	Owner	1
254	Geary George	C	10	Owner	1
267	Grayson William	C	10	Owner	2
277	Griffith Colborne	C	5	Tenant	2
278	Gunn Hugh	B	5	Tenant	1
320	Girvan John	1	6	Owner	2
324	Gray John S.	1	6	Tenant	1

No. on roll.
j 381 G
j 250 G

239 H
j 244 H
j 248 F
j 259 F
j 307 F
j 317 F
j 336 F
j 337 F
414 F

422 F
j 426 F
275 F
293 F
346 F
724 F

282 I
j 283 I

j 224 J
j 322 J
j 440 J
j 265 J
721 J

j 433 J
394 J
393 J
390 J
389 J
j 388 J
249 J
j 318 J
j 323 J

j 270 J
319 J
i 310 J
j 226 J
j 261 J
j 271 J
75

No. on roll.	Name	Con.	Lot.	Household Etc.	P.O.	No. on roll.	Name	Con.	Lot.	Household Etc.	P.O.
j 232	Ryckman David jr.	C	4	Owner	2	437	Vick Richard	1	12	Owner	2
277	Renwick W.	C	5	Owner	1						
354	Reeves James.	1	10	Owner	2						
j 407	Ross, John.	1	7	Owner	1						
j 233	Stuart William.	C	5	Owner	1	223	Walters Samuel.	C	1	Tenant	3
263	Stockdill F.	C	10	Owner	2	229	Williams Elijah E.	C	4	Owner	1
728	Sanders William.	C	7	Owner	1	242	White John.	C	8	Owner	1
290	Spicknell Samuel.	C	8	Owner	1	j 326	Wood Robert B.	1	6	Owner	2
	Spicknell Samuel.	C	8	Owner	1	331	Whetter Francis.	1	7	Owner	2
301	Scott George T.	C	8	Owner	2	j 387	Watts James.	1	4-6	Owner	2
j 304	Scanlon John.	C	9-10	Owner	1	j 400	Wood Thomas.	1	6	Owner	2
311	Sloan Samuel.	1	3	Owner	3						
j 325	Small James.	1	6	Owner	1	j 341	Yeo R H.	1	10	Tenant	2
j 328	Santo John.	1	7	Tenant	1	j 269	Young Joseph.	C	2	Owner	1
j 335	Symmonds John.	1	10	Owner	1	j 272	Young William N.	C	2	Owner	3
342	Stanfield Julian.	1	10	Owner	2						
363	Simmons William H.	1	10	Owner	2						
j 364	Simmons Robert S.	1	10	Owner	2						
382	Stevenson William.	1	1	Owner	3						
384	Smith Lemuel.	1	1	Owner	3						
j 386	Stevenson Samuel.	1	3	Owner	3						
392	Stevenson Robert.	1	6	Owner	2						
413	Short Thomas.	1	8	Income Occup't	1						
j 427	Scott H H.	1	12	Tenant	2						
j 431	Stone Richard J.	1	12	Tenant	1						
434	Smallman Thomas.	1	12	Owner	1						
289	Stewart Mr.	C	8	Tenant	1						
344	Singleton G W.	1	10	Tenant	2						
727	Strathy J B.	C	7	Tenant	1						
296	Trott William.	C	8	Owner	2						
303	Thompson Andrew.	C	8	Occup't	1						
j 312	Taylor James.	1	4	Owner	3						
436	Toll Peter.	1	12	Owner	2						

PART 2.—Persons Entitled to vote at Municipal Election only.

264	Brooks William.	C	10	Owner	2
360	Cope Stephen.	1	10	Owner	1
397	McDonough J W.	1	6	Owner	1
343	O'Neil James.	1	10	Owner	1
375	Wood T S.	1	10	Owner	1

PART 3.—Persons Entitled to vote at Elections to the Legislative Assembly only.

None.

PART 1.—Municipal Elective Assembly

No. on roll.	Name	Con.	Lot.	Household Etc.	P.O.
j 556	Alexander	1			3
570	Anderson	1			1
598	Anderson	1			1
626	Anderson	1			2
630	Allen	1			1
631	Allen	1			2
639	Allen	1			1
668	Alexander	1			2
550	Anderson	1			2

477	Burton	1			1
490	Benton	1			1
508	Badger	1			2
511	Boyer	1			1
516	Belt	1			1
519	Belt	1			1
573	Belt	1			1
580	Bacon	1			1
581	Bacon	1			1
585	Bacon	1			1
590	Barr	1			1
599	Burton	1			1
624	Buchanan	1			1
633	Berr	1			1
638	Black	1			1
635	Brown	1			1
643	Brown	1			1
6-0	Brown	1			1
681	Breen	1			1
698	Breen	1			1
699	Breen	1			1
711	Belt	1			1
661	Barr	1			1
711	Belt	1			1

449	Cook	1			1
454	Cour	1			1
456	Coot	1			1
465	Coll	1			1
466	Coot	1			1
469	Cha	1			1
476	Cros	1			1
495	Craw	1			1
513	Carl	1			1
543	Cour	1			1
544	Cour	1			1
554	Carr	1			1
584	Cox	1			1
623	Cart	1			1

Polling Sub-division No. 8,

Includes that part of St. Lawrence Ward north of the Second Concession Line.

PART 1.—Persons Entitled to vote at both Municipal Elections and Elections to the Legislative Assembly.

Lot. House'ldr
Etc. P.O. 2

1 Tenant 3
4 Owner 1
8 Owner 2
6 Owner 2
7 Owner 1
4-6 Owner 2
6 Owner 2

10 Tenant 2
2 Owner 1
2 Owner 3

No. on roll.	Name	Con.	Lot.	House'ldr Etc.	P.O.
556	Alexander Frank.....	2	12	Tenant	1
570	Anthrised William.....	2	12	Owner	1
598	Anderson David.....	3	9	Owner	1
626	Ardiel Leonard.....	3	12	Owner	1
630	Allen John H.....	3	14	Tenant	1
631	Allen James R.....	3	14	Tenant	1
639	Allen George T.....	3	15	Owner	1
668	Aloxander Thomas.....	3	2	Owner	1
550	Anderson M.....	2	12	Owner	2
477	Burwell Hannibal.....	2	11-12	Owner	1
490	Bennet Edward.....	2	12	Owner	1
508	Badgegood Robert.....	2	12	Owner	2
511	Boyd Thomas.....	2	12	Occup't	2
516	Belton James H.....	2	12	Owner	1
519	Belton Samuel J.....	2	1	Owner	48
573	Belton Samuel.....	3	2	Owner	48
580	Bacon Daniel jun.....	3	5	Owner	48
581	Bacon Daniel, sen.....	3	5	Occup't	1
585	Bacon Daniel.....	3	7	Owner	1
590	Barrett Patrick.....	3	8	Owner	1
599	Burkholder Samuel.....	3	9	Owner	1
624	Buckingham William.....	3	12	Owner	1
633	Berryhill Stephen.....	3	15	Owner	1
638	Blackall Joshua.....	3	15	Owner	1
635	Brown John.....	3	15	Owner	1
643	Brown John.....	3	15	Owner	1
640	Breen Michael.....	3	7	Owner	1
681	Breen James.....	3	7	Occup't	1
698	Breen Michael.....	4	7-8	Owner	1
699	Breen James.....	4	7	Occup't	1
711	Belton H.....	5	1	Owner	8
661	Barnes Mark.....	3	16	Tenant	1
711	Belton Samnel.....	5	1	Tenant	8

o vote at Municipal

o Owner 2

10 Owner 1

6 Owner

10 Owner 1

10 Owner 1

o vote at Elections
bly only.

449 Cook William..... 2 4 Owner 2
454 Coursey James..... 2 6 Owner 1
456 Coote Charles..... 2 8 Owner 1
465 Collins George..... 2 9 Owner 1
466 Coote John..... 2 9 Owner 1
469 Chadwick Rowley..... 2 10 Owner 1
476 Crosbie Alexander..... 2 11 Tenant 1
495 Crawford William..... 2 12 Owner 2
513 Carling John..... 2 12 Owner 1
543 Cousins John A..... 2 12 Owner 1
544 Cousins William..... 2 12 Owner 1
554 Carney Reuben..... 2 12 Owner 1
584 Cox James..... 3 6 Owner 1
623 Cartlidge George..... 3 12 Owner 1

No. on roll.	Name	Con.	Lot.	House'ldr Etc.	P.O.
634	Comstock Harvey.....	3	15	Owner	1
687	Colmorgan Frederick..	3	8	Owner	1
712	Collins John, sen.....	5	2	Owner	1
713	Collins John, jun.....	5	2	Owner	1
485	Cook Samuel.....	2	12	Tenant	2
504	Chrystler Henry.....	2	12	Occup't	2
630	Cronyn V.....	3	14	Owner	1
675	Cox Frederick.....	3	5	Owner	1
676	Dreany Robert.....	3	6	Owner	1
473	Davis Will'am.....	2	11	Owner	1
520	Dyer Luke.....	2	2	Tenant	48
563	Davis Daniel.....	2	12	Owner	1
578	Dyer Luko.....	3	4	Tenant	48
593	Dayton Archibald.....	3	8	Owner	1
608	Dyer Charles.....	3	11	Tenant	1
614	Donohue Patrick.....	3	12	Tenant	1
642	Dumaresq John.....	3	15	Owner	1
647	Dickerson Frederick..	3	15	Owner	1
654	Dickerson Frederick..	3	15	Owner	1
658	Delaney Patrick.....	3	16	Tenant	1
662	Delaney Patrick.....	3	16	Owner	1
686	Dean John.....	3	8	Owner	1
501	Delaney Henry.....	2	12	Tenant	1
562	Davis E.....	2	12	Tenant	1
656	Dewar Charles E.....	3	15	Tenant	1
682	Davis Lewis.....	3	7	Owner	1
458	Emery A. S.....	2	9	Owner	1
493	Edwards George.....	2	12	Owner	1
594	Ede John.....	2	12	Owner	2
641	Egerton James.....	3	15	Owner	1
653	Evans Richard.....	3	15	Owner	1
496	Evans John, jr.....	2	12	Owner	1
483	Floreys Samuel.....	2	12	Owner	1
600	Fallon Robert.....	3	9	Owner	1
601	Fallon Patrick.....	3	9-10	Owner	1
535	Frakleton Robert.....	2	10	Owner	1
479	Gamage James.....	2	12	Owner	1
507	Gamage James.....	2	12	Tenant	1
522	Garlick James.....	2	2	Owner	1

No. on roll.	Name	Con.	Lot.	Household Etc.	P.O.
5	Owner	1			
6	Owner	1			
5	Owner	1			
2	Owner	1			
2	Owner	2			
9	Tenant	1			
2	Owner	1			
2	Tenant	2			
0	Owner	1			
11	Owner	1			
2	Owner	1			
2	Owner	1			
16	Tenant	1			
7	Owner	2			
0	Owner	1			
12	Owner	1			
10	Owner	1			
10	Owner	1			
9	Tenant	1			
11	Owner	1			
4	Tenant	2			
11	Owner	1			
10	Owner	1			
7	Owner	1			
8	Owner	1			
8	Owner	1			
3-9	Owner	1			
9	Owner	1			
12	Owner	1			
12	Owner	1			
3	Owner	1			
8	Owner	1			
12	Owner	1			
12	Owner	2			
4	Tenant	48			
3	Tenant	1			
7	Owner	1			
8	Owner	1			
12	Owner	1			
15	Tenant	46			
16	Tenant	1			
16	Owner	29			
4-5	Owner	2			
7	Owner	1			
4-5	Owner	1			
7	Tenant	1			

No. on roll.	Name	Con.	Lot.	Household Etc.	P.O.
617	Perkins Josiah	3	12	Tenant	1
j 670	Parkin John	3	3	Tenant	2
445	Piper Thomas	2	2	Owner	3
j 443	Reid Robert H.	2	1-2	Tenant	3
444	Reid Reuben	2	1-2	Owner	3
j 470	Ryan Matthew	2	11	Owner	1
472	Rourke Charles	2	11	Owner	1
476	Renwick William	2	11	Owner	1
497	Ryan Patrick	2	12	Owner	1
j 525	Russell Alexander	2	4	Owner	48
552	Roe Charles	2	12	Owner	1
553	Ross Frederick L.	2	12	Owner	1
j 566	Randall Benjamin	2	12	Owner	2
574	Robinson Edward	3	3	Owner	48
575	Robinson Thomas A.	3	3	Occup't	48
592	Robbins Simeon	3	8	Owner	1
619	Ross William	3	12	Tenant	1
j 644	Rennie George T.	3	15-16	Owner	1
691	Ross James	3	8	Owner	2
j 542	Rawlings Richard	2	12	Tenant	1
j 606	Ross William	3	11	Tenant	1
445	Stevenson Isaac	2	2	Tenant	3
461	Smallman T. H.	2	9	Owner	1
494	Scott Alexander	2	12	Owner	2
515	Sloan Samuel	2	12	Owner	3
j 528	Smith John A.	2	7	Owner	2
j 529	Smith William	2	7	Owner	2
557	Stevenson Joseph	2	12	Owner	1
568	Stevenson Joseph	2	12	Tenant	1
569	Sanders Callis	2	12	Owner	1
j 591	Sledd Benjamin	3	8	Owner	1
607	Scatchard E. W.	3	11	Owner	1
645	Snow James	3	15	Owner	1
659	Shanly James	3	16	Owner	1
701	Shaw James	3	8	Owner	1
j 702	Summers Thomas	4	8	Owner	1
716	Strong William	6	2	Occup't	4
j 455	Trebilcock Thomas	2	6-7-8	Owner	1
474	Thompson Samuel	2	11	Owner	1
500	Toohy John	2	12	Owner	1
509	Taylor William	2	12	Tenant	2
j 527	Trebilcock Charles	2	11-12	Owner	1
j 531	Tuke William F.	2	9	Owner	1
532	Tuke John W.	2	9	Owner	1
549	Taylor John	2	12	Tenant	1
561	Taylor Charles	2	12	Owner	2
579	Tackabury James	3	4	Owner	48
j 588	Trebilcock Charles	3	7	Owner	1
637	Turville William	3	15-16	Owner	1

203

No. on roll.	Name	Con.	Lot.	Household Etc.	P.O.
j 671	Tackabury Nathaniel	3	3	Owner	1
672	Tackabury Robert	3	4	Owner	1
673	Tackabury Samuel	3	4	Owner	1
514	Taylor William	2	12	Tenant	1
538	Turner Richard	2	11	Owner	1
547	Trueman John	2	12	Owner	1
596	Todd Edward	3	8	Owner	1
j 715	Talbot William	6	2	Owner	4
447	Wakeling Charles W.	2	3	Owner	1
448	Weir James	2	3	Owner	1
501	Wade Alexander	2	12	Owner	1
512	Warwick Richard	2	12	Owner	1
513	Walker John	2	12	Tenant	1
526	Walker William	2	5	Owner	1
526	Walker John	2	5	Owner	1
503	Wood John	2	12	Tenant	1
537	Wade Alexander	2	10	Owner	1
551	Wallace George	2	12	Tenant	1
559	Warwick Richard	2	12	Owner	1
572	Wheaton John	3	1	Owner	48
595	Webster Robert	3	8	Owner	1
597	Webster Robert	3	9	Owner	1
604	Wright John	3	10	Owner	1
627	Winnett Edward	3	13	Owner	2
629	Winnett Edward S.	3	13	Owner	2
628	Winnett David	3	13	Owner	2
665	Wheaton Samuel	3	1	Owner	1
669	Willson Crowell	3	2	Owner	28
705	Waring Edward	4	9	Owner	1
708	Watson Charles	4	1	Owner	1
475	Warwick Richard	2	11	Tenant	1
j 515	Wood John	2	12	Tenant	1

264

PART 2.—Persons Entitled to vote at Municipal Elections only.

464	Bromfield John	2	9	Owner	1
467	Dunn M.	2	9	Owner	1
468	Dunn B.	2	9	Owner	1
462	Moore William M.	2	9	Owner	1
640	Roe Martin	3	16	Owner	1
463	Sage William	2	9	Owner	1
487	Scott H. H.	2	12	Owner	2
657	Sledd Benjamin	3	16	Owner	1

PART 3.—Persons Entitled to vote at Elections to the Legislative Assembly only.

None.

No. on roll.	Name	Con.	Lot.	House'hldr Etc.	H O C
j 198	Standfield Richard	5	10	Owner	4
j 199	Scandrett Jacob	5	10	Owner	1
j 239	Stanton James	4	11	Owner	1
j 244	Smith William	4	9-10	Occup't	1
j 245	Sproull William	4	8	Tenant	4
j 271	Scandrett Leonard	4	15	Owner	1
j 272	Scandrett Jacob	4	15	Owner	1
j 273	Scandrett Isaac	4	15	Owner	1
j 278	State James	4	13	Owner	1
j 293	Sifton Henry	3	13	Owner	1
j 254	Simms Samuel	4	5	Tenant	1
j 120	Talbot Thomas N.	6	5	Owner	4
j 137	Talbot Edward R.	6	13	Owner	28
j 138	Talbot Edward sen.	6	13	Owner	11
j 152	Talbot William J.	6	5-6	Owner	1
j 179	Talbot Fredrick V.	5	3	Owner	1
j 188	Thorn William	5	14	Owner	1
j 220	Tancock James	4	16	Owner	12
j 227	Thompson James	4	15	Owner	12
j 276	Teasdale George	4	14	Owner	1
j 208	Uptigrove William	5	4	Owner	1

No. on roll.	Name	Con.	Lot.	House'hldr Etc.	H O C
j 249	Vining Josiah M.	4	8	Owner	1
132	Walker George	6	16	Owner	12
133	Walker John	6	16	Occup't	12
146	Watson Richard	6	10	Owner	4
160	Webb John	5	15	Owner	12
167	Watson Richard	5	10	Owner	4
207	Wilson George M.	5	5	Owner	1
237	White John	4	12	Owner	1
242	Watkins William	4	10	Tenant	4
243	Waring Edward	4	9-10	Owner	1
255	White George	4	5	Owner	1
280	Worrall Stephen	4	13	Owner	1
j 285	Worrall John	4	13	Tenant	1
275	Warren Samuel	4	14	Occup't	1
<i>W Wilson James 4 10 owner 4</i>					
PART 2.—Persons Entitled to vote at Municipal Elections only.					
215	Hewings John	4	16	Owner	12
PART 3.—Persons Entitled to vote at Elections to the Legislative Assembly only.					
None.					

Polling Sub-division No. 10,

Is bounded on the north by the 11th Concession line, on the east by Nissouri, on the south by the 7th Concession line, and on the west by the Proof Line Road.

PART 1.—Persons Entitled to vote at both Municipal Elections and Elections to the Legislative Assembly.

No. on roll.	Name	Con.	Lot.	House'hldr Etc.	H O C
j 334	Ardiel Leonard	10	11	Owner	11
j 344	Ardiel Richard	10	2	Owner	4
j 345	Ardiel Lancillet	10	2	Owner	4
j 364	Ardiel William	10	2	Owner	4
j 365	Ardiel Lancillet	9	2	Owner	4
j 36	Ardiel John	8	5	Owner	4
j 51	Armitage Richard	7	9	Owner	4
j 53	Armitage William	7	9	Owner	4
j 94	Allen George	7	16	Owner	11
j 300	Boulton George C.	10	15	Tenant	11
j 301	Bell James	10	14	Owner	11
j 323	Bere Benjamin	10	2	Tenant	5
j 329	Boulton George C.	10	15	Tenant	11
j 335	Burley Francis	10	11	Tenant	11
j 353	Burley Francis	9	12	Tenant	5
j 374	Bere George	9	12	Tenant	11
j 375	Bere Joseph	9	12	Occup't	11
j 20	Brownlee James	8	1	Tenant	8
j 31	Bere George	8	11	Tenant	11
j 47	Bere William	7	13	Tenant	11
j 55	Blizard Conway	7	7	Tenant	4
j 77	Blackwell Francis	7	8	Owner	4

No. on roll.	Name	Con.	Lot.	House'hldr Etc.	H O C
j 88	Brooks Edwin	7	16	Owner	11
j 98	Briggs John	7	16	Owner	11
j 312	Bays Hawkins	10	7	Tenant	5
j 355	Bell James	9	10,11	Owner	5
j 63	Brownlee Henry	7	1	Tenant	8
j 93	Bernard Henry	7	16	Owner	11
j 330	Carmichael James	10	14	Owner	11
j 348	Corsant Stephen	8,9	15	Owner	11
j 349	Carmichael John	9	14	Owner	11
j 350	Carmichael James	9	14	Owner	11
j 359	Colbert William	9	6	Owner	5
j 371	Carmichael Duncan	9	14	Owner	11
j 379	Colbert Thomas	9	9	Owner	4
2	Carmichael John	8	16	Occup't	11
1	Carmichael Peter	8	16	Owner	11
j 9	Campbell Duncan	8	10	Owner	11
j 9	Campbell Duncan	8	9	Tenant	11
26	Corsant James	8	15	Owner	11
j 50	Colbert John	7	10,11	Owner	4
j 78	Carry James	7	8	Owner	4
j 79	Carry William	7	7	Owner	4

No. on roll. 80 C 81 C 331 I 369 I 370 I 372 I 5 I 43 I 59 I 62 I 93 I 383 388 7 60 85 341 342 362 13 86 315 326 327 328 359 360 384 389 15 32 64

Household
 8 Owner 1
 16 Owner 12
 16 Occup't 12
 10 Owner 4
 15 Owner 12
 10 Owner 4
 5 Owner 1
 12 Owner 1
 10 Tenant 4
 10 Owner 1
 5 Owner 1
 13 Owner 1
 13 Tenant 1
 14 Occup't 1
 10 Owner 4

note at Municipal

16 Owner 12

note at Elections only.

south by the 7th

Household
 16 Owner 11
 16 Owner 11
 7 Tenant 5
 10,11 Owner 5
 1 Tenant 8
 16 Owner 11
 14 Owner 11
 15 Owner 11
 14 Owner 11
 14 Owner 11
 9 Owner 5
 14 Owner 11
 9 Owner 4
 16 Occup't 11
 8 Owner 11
 8 Owner 11
 8 Tenant 11
 8 Owner 11
 7,10,11 Owner 4
 7 Owner 4
 7 Owner 4

No. on roll.	Name	Con.	Lot.	Household Etc.	P.O.
80	Carry William J.	7	7	Occup't	4
81	Carry George.	7	7	Occup't	4
j 331	Donaldson William.	10	13	Owner	11
j 369	Decker David Y.	9	16	Owner	11
j 370	Decker Alonzo.	9	16	Owner	11
j 372	Donaldson Duncan.	9	13	Owner	11
j 5	Donaldson Alexander.	8	13	Owner	11
j 43	Deveney Patrick.	7	16	Owner	11
j 59	Dennis James H.	7	4	Occup't	4
j 62	Dewan Michael D.	7	2	Owner	4
j 93	Drum Patrick.	7	16	Tenant	11
322	Elliott William.	10	3	Owner	5
89	Elliott Thomas.	7	16	Owner	11
j 383	Fraser David.	9	6	Owner	4
j 388	Fraser Hugh.	9	3	Owner	4
j 7	Farrell Peter.	8	12	Owner	11
j 60	Fitzgerald Frederick.	7	4	Owner	4
j 85	Fitzgerald James.	7	4	Owner	4
j 94	Fitzgerald William.	7	16	Owner	4
j 341	Gowan Jonathan.	10	4	Owner	5
j 342	Gowan Thomas.	10	4	Owner	5
j 362	Gowan Robert.	9	4	Owner	4
j 13	Gowan Robert.	8	7	Owner	4
j 86	Guest Thomas.	7	3	Owner	4
j 315	Hobbs Richard.	10	5	Owner	5
j 326	Haskett John.	10	16	Owner	10
j 327	Haskett James.	10	16	Owner	10
j 328	Hodgins Thomas.	10	16	Owner	11
j 359	Herbert Philip.	9	5	Owner	5
j 360	Herbert Sidney.	9	5	Owner	5
j 384	Harris Richard.	9	5	Owner	4
j 389	Howard William.	9	2	Owner	4
j 15	Harris Henry.	8	5	Owner	4
j 32	Hudson Charles.	8	9	Owner	4
j 64	Hawkins Jacob.	7	16	Owner	11

No. on roll.	Name	Con.	Lot.	Household Etc.	P.O.
70	Harrison Charles.	7	12	Owner	8
j 87	Harding William R.	7	1,2	Owner	4
j 49	Hudson Charles.	7	11	Owner	11
j 66	Hodgins James H.	7	15	Owner	30
j 302	Ironside Robert.	10	12,13	Owner	5
j 303	Ironside Leslie.	10	12,13	Occup't	5
j 304	Ironside Robert.	10	12,13	Occup't	5
j 352	Jones Richard.	9	13	Tenant	11
j 377	Loveless Robert.	9	10	Owner	4
j 378	Loveless George.	9	10	Owner	4
j 29	Lawrence Benjamin.	8	12,13	Tenant	11
j 38	Lewis Francis.	8	3	Tenant	4
j 41	Lewis Francis.	8	2	Tenant	4
j 73	Lewis Francis.	7	10	Owner	4
j 74	Lewis John.	7	9	Owner	4
j 10	Lintott G H.	8	9	Tenant	4
j 40	Lewis Thomas.	8	2	Owner	4
j 343	Murray Robert.	10	3	Tenant	5
j 367	Mulland Philip.	9	1	Owner	8
j 6	Moir George.	8	12	Tenant	11
j 8	Moir John.	8	11	Owner	11
j 17	Morris John.	8	4	Owner	4
j 16	Morris Robert.	8	4	Owner	4
j 16	Morris Robert.	8	3	Owner	4
j 17	Morris John.	8	3	Owner	4
j 21	Mitcheltree Robert.	8	16	Tenant	11
j 23	Mitcheltree Robert.	8	16	Owner	11
j 45	Metzger John G.	7	14	Owner	11
j 84	Millson Albert G H.	7	5	Tenant	1
300	McNaughton William	10	15	Owner	11
329	McNaughton William	10	15	Owner	11
332	McCullough Thomas.	10	12	Tenant	11
333	McCullough Thomas.	10	12	Tenant	11
376	McGuffin William.	9	11,12	Owner	11
390	McGuffin Joseph.	9	1	Tenant	8
3	McFarlane James.	8	15	Owner	1.

118

House'ldr
Etc. P.O.
Tenant 5
Owner 5
Tenant 5
Owner 5
Owner 5
Owner 5
Tenant 5
Tenant 5
Owner 5
Tenant 5
Occup't 5

Owner 5
Owner 5
Owner 5
Owner 5

Owner 10
Owner 10

Owner 5
Owner 5

Owner 5
Owner 5
Owner 10
Tenant 5

Owner 10
Owner 10
Owner 5
Owner 5
Owner 10
Owner 10
Owner 4

No. on roll	Name	Con.	Lot.	House'ldr Eec.	P.O.
	191 Thompson John.....	13	3		6
j	195 Thompson Thomas....	13	2	Owner	6
j	218 Thompson John.....	12	2	Owner	6
j	219 Thompson William....	12	2	Owner	6
	284 Tier James.....	11	11	Owner	11
j	292 Underhill John.....	11	5	Tenant	5
j	172 White Charles.....	13	14	Owner	10
	176 White William, sen....	13	11	Owner	5
	175 White William, jr....	13	11	Owner	5
j	179 Wood George.....	13	9	Owner	5
	228 Walsh Michael.....	12	11	Owner	5
	229 Walsh John.....	12	11	Occup't	5
j	236 Wood Benjamin.....	12	7	Owner	5
j	237 Wood W.....	12	7	Owner	5
j	243 White Richard.....	12	4	Owner	5
j	244 White Charles.....	12	4	Owner	5
j	403 White William.....	12	8	Owner	5
	406 Wiggleworth Joshua....	11	9	Tenant	5
	411 Wood George.....	11	9	Owner	5
j	411 Welsh Michael.....	11	11	Owner	5
j	266 Wood Benjamin.....	11	8	Owner	5
j	267 Wood Wilham.....	11	8	Owner	5
	293 Woolway Thomas....	11	4	Owner	39
j	183 Wood Benjamin.....	13	7	Owner	5
j	184 Wood William.....	13	7	Owner	5

151

PART 2--Persons Entitled to vote at Municipal Elections only.

No. on roll.	Name	Con.	Lot.	House'ldr Etc.	P.O.
	425 Dann Joseph.....	11	8	Tenant	5
	424 Elliott Francis. . . .	11	8	Owner	5
	428 Kimball Daniel....	11	8	Owner	5
	197 Lumsden Samuel....	12	16	Owner	10
	415 McKenzie George....	11	9	Owner	5
	416 McKenzie Simon....	11	9	Owner	5
	396 Needham Richard....	12	9	Owner	5
	399 Parkinson Isaac.....	12	9	Owner	5
	426 Sherrett William....	11	8	Owner	5
	404 Thompson James.....	12	9	Owner	5

PART 3--Persons Entitled to vote at Election to the Legislative Assembly only.
None.

Polling Sub-division No. 12,

Includes that part of St. Andrew's Ward north of the centre of Concession 13.

PART 1.--Persons entitled to vote at both Municipal Elections and Elections to the Legislative Assembly:

No on roll.	Name	Con.	Lot.	Househ'dr Etc.	P.O.
j 48	Eedy John G.	15-14		8 Owner	9
j 75	Ashworth Jonathan	15	9	Owner	5
j 76	Ashworth David	15	9	Occup't	5
j 3	Benn Thomas	16	16	Owner	9
j 35	Bright William	16	2	Occup't	6
j 70	Begg William	15	11	Owner	10
j 72	Bays Albert	15	10	Occup't	5
j 73	Bays Harris	15	10	Owner	5
j 84	Braithwaite Alex	15	4	Owner	6
j 85	Braithwaite George	15	3-4	Owner	6
j 87	Biabee James	15	2-3	Owner	6
j 93	Bell John	14	15	Tenant	10
j 97	Beamish John	14	12	Owner	10
j 98	Beamish Richard	14	12	Owner	10
j 100	Bunn Thomas	14	12	Owner	10
j 118	Braithwaite Elijah	14	3	Owner	6
j 122	Brunwell Robert	14	16	Owner	10
j 135	Bulyea Nelson	14	5	Owner	6
j 136	Bulyea Fredrick	14	5	Owner	6
j 143	Burnett David	14	2	Owner	6
j 144	Burnett John	14	2	Tenant	6
j 151	Brunwell Robert	13	15 16	Owner	10
j 153	Begg Alexander	13	12	Owner	10
j 82	Brethwaite W J	15	6	Owner	6
j 138	Brethwaite James W	14	4	Owner	6
j 61	Crunnigan Michael	15	16	Owner	30
j 120	Carr John E	14	1	Owner	6
j 145	Carr John E	14	1	Owner	6
j 155	Coultis William	13	11	Owner	49
j 111	Dann John	14	7	Owner	5
j 151	Dunn William	13	15-16	Tenant	10
j 160	Dickinson James	13	7	Owner	5
j 20	Eedy Richard	16	8	Owner	7
j 29	Eedy William	16	4	Owner	6
j 60	Fitzgerald Frederick	15	1	Owner	6
j 89	Fitzgerald Frederick	15	1	Owner	6
j 142	Fletcher Joshua	14	2	Owner	6
j 1	Glass Matthew	16	16	Owner	9
j 6	Guest Robert F	16	15	Owner	9
j 17	Garrett Alexander	16	9	Owner	9
j 18	Garrett William	16	9	Owner	9
j 54	Garrett William	15	5	Owner	9
j 103	Gibson Richard	14	10	Occup't	5
j 105	Gibson John G	14	10	Owner	5
j 108	Gibson Arthur	14	3	Owner	5
j 129	Gibson Richard	14	10	Owner	5
j 150	Gilbank Richard	13	15-16	Owner	10
j 39	Guest Robert	15	15	Owner	30
j 103	Hudson Stephen	14	11	Owner	10
j 104	Hudson Samuel	14	11	Owner	10
j 116	Howard Thomas	14	4	Owner	6
j 117	Howard William	14	4	Owner	6
j 119	Hobbs James M	14	2	Owner	6
j 162	Hobbs William	13	5	Owner	6
j 164	Hobbs John	13	3	Owner	6
j 167	Hobbs James	13	2	Owner	6
j 140	Howard Seth	14	3	Owner	6
j 49	Johnston Henry	15	7	Occup't	9
j 13	Langford Joseph	16	12	Owner	9
j 28	Lindsay John	16	4	Owner	7
j 30	Lindsay Joseph	16	4	Owner	7

No. on roll.

33 Ly
39 Lu
71 Lu
83 Lu
107 Lu
109 Lu
130 Lu
168 Lu
86 Lu

11 M
27 M
38 M
91 M
92 M
149 M
161 M
8 M
77 M
146 M

4 M
5 M
10 M
12 M
21 M
23 M
26 M
31 M
45 M
50 M
51 M
52 M
53 M
55 M
94 M
101 M
102 M
115 M
132 M
152 M
80 M
22 M
114 M

127 M
156 M
157 M

No. on roll.	Name	Con.	Lot	Househ'dr Etc.	P.O.
j 16	Walden Montgomery.	16	10	Owner	9
24	Westman Henry sen.	16	5	Ocup't	7
j 25	Westman Henry jr.	16	5	Owner	7
j 36	White Samuel.	16	2	Owner	36
j 37	White George.	16	1	Owner	36
41	Walden Thomas.	15	13	Owner	9
j 42	Weir Robert.	15	12	Owner	9
43	Weir John	15	12	Ocup't	9
44	Walden Benjamin.	15	11	Owner	9
46	Weir Robert.	15	9	Owner	9
47	Weir James.	15	9	Ocup't	9
62	Weir Samuel.	15	15	Owner	10
63	Weir John.	15	15	Owner	10
64	Wilkie Alexander.	15	14	Owner	10
65	Wilkie Johu.	15	14	Owner	10
69	Weir Richard.	15	11	Owner	10
88	White Leonard.	15	2	Owner	6
124	Willis Thomas.	14	14-15	Owner	10
159	Wright Robert.	13	8	Owner	5

PART 2.—Persons Entitled to vote at Municipal Election only.

No. on roll.	Name	Con.	Lot.	Househ'dr Etc.	P.O.
99	Rowell John sen . . .	14	12	Owner	10

PART 3.—Persons Entitled to vote at Elections to the Legislative Assembly only.

None.

I, JAMES GRANT, Clerk of the Municipality of the Township of London, in the County of Middlesex, do hereby certify that parts one and three of the foregoing list constitute a correct list, for the year 1881, of all persons appearing by the last revised Assessment Roll of the said Municipality to be entitled to vote at Election for Members of the Legislative Assembly, and that parts one and two constitute a correct list for said year of all persons appearing by the said Roll to be entitled to vote at Municipality Elections in said Municipality. And I hereby call upon all electors to examine the said list, and if any omissions or other errors are perceived therein, to take immediate proceedings to have the said errors corrected according to law.

Dated this 20th day of July, A. D. 1881.

JAMES GRANT,
CLERK OF THE TOWNSHIP OF LONDON.
Arva P. O.

Number of persons qualified to serve as jurors (1316) one thousand three hundred and sixteen.

1881 JULY 20 REVIEW DE

Principal

Order

Number 10

Sections

of Mid-
for the
y to be
and two
vote at
the said
to have

P. O.

een.

UNRECORDED COPY

