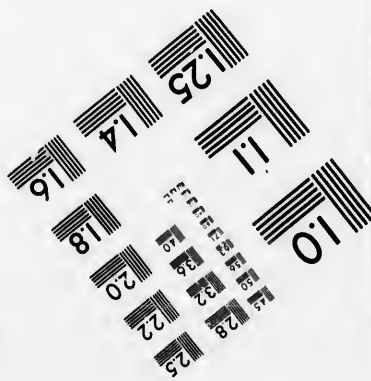





**IMAGE EVALUATION
TEST TARGET (MT-3)**



**Photographic
Sciences
Corporation**

23 WEST MAIN STREET
WEBSTER, N.Y. 14580
(716) 872-4503

**CIHM/ICMH
Microfiche
Series.**

**CIHM/ICMH
Collection de
microfiches.**



Canadian Institute for Historical Microreproductions / Institut canadien de microreproductions historiques

© 1986

Technical and Bibliographic Notes/Notes techniques et bibliographiques

The Institute has attempted to obtain the best original copy available for filming. Features of this copy which may be bibliographically unique, which may alter any of the images in the reproduction, or which may significantly change the usual method of filming, are checked below.

L'Institut a microfilmé le meilleur exemplaire qu'il lui a été possible de se procurer. Les détails de cet exemplaire qui sont peut-être uniques du point de vue bibliographique, qui peuvent modifier une image reproduite, ou qui peuvent exiger une modification dans la méthode normale de filmage sont indiqués ci-dessous.

- Coloured covers/
Couverture de couleur
- Covers damaged/
Couverture endommagée
- Covers restored and/or laminated/
Couverture restaurée et/ou pelliculée
- Cover title missing/
Le titre de couverture manque
- Coloured maps/
Cartes géographiques en couleur
- Coloured ink (i.e. other than blue or black)/
Encre de couleur (i.e. autre que bleue ou noire)
- Coloured plates and/or illustrations/
Planches et/ou illustrations en couleur
- Bound with other material/
Relié avec d'autres documents
- Tight binding may cause shadows or distortion along interior margin/
La reliure serrée peut causer de l'ombre ou de la distorsion le long de la marge intérieure
- Blank leaves added during restoration may appear within the text. Whenever possible, these have been omitted from filming/
Il se peut que certaines pages blanches ajoutées lors d'une restauration apparaissent dans le texte, mais, lorsque cela était possible, ces pages n'ont pas été filmées.
- Additional comments:/
Commentaires supplémentaires:

- Coloured pages/
Pages de couleur
- Pages damaged/
Pages endommagées
- Pages restored and/or laminated/
Pages restaurées et/ou pelliculées
- Pages discoloured, stained or foxed/
Pages décolorées, tachetées ou piquées
- Pages detached/
Pages détachées
- Showthrough/
Transparence
- Quality of print varies/
Qualité inégale de l'impression
- Includes supplementary material/
Comprend du matériel supplémentaire
- Only edition available/
Seule édition disponible
- Pages wholly or partially obscured by errata slips, tissues, etc., have been refilmed to ensure the best possible image/
Les pages totalement ou partiellement obscurcies par un feuillet d'errata, une pelure, etc., ont été filmées à nouveau de façon à obtenir la meilleure image possible.

This item is filmed at the reduction ratio checked below/
Ce document est filmé au taux de réduction indiqué ci-dessous.

10X	12X	14X	15X	16X	18X	20X	22X	24X	26X	28X	30X	32X
					✓							

The copy filmed here has been reproduced thanks to the generosity of:


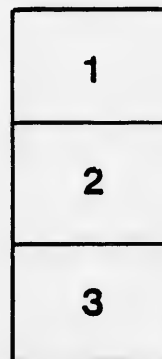

Archives of Ontario
Toronto

The images appearing here are the best quality possible considering the condition and legibility of the original copy and in keeping with the filming contract specifications.

Original copies in printed paper covers are filmed beginning with the front cover and ending on the last page with a printed or illustrated impression, or the back cover when appropriate. All other original copies are filmed beginning on the first page with a printed or illustrated impression, and ending on the last page with a printed or illustrated impression.

The last recorded frame on each microfiche shall contain the symbol \rightarrow (meaning "CONTINUED"), or the symbol ∇ (meaning "END"), whichever applies.

Maps, plates, charts, etc., may be filmed at different reduction ratios. Those too large to be entirely included in one exposure are filmed beginning in the upper left hand corner, left to right and top to bottom, as many frames as required. The following diagrams illustrate the method:



L'exemplaire filmé fut reproduit grâce à la générosité de:

Archives of Ontario
Toronto

Les images suivantes ont été reproduites avec le plus grand soin, compte tenu de la condition et de la netteté de l'exemplaire filmé, et en conformité avec les conditions du contrat de filmage.

Les exemplaires originaux dont la couverture en papier est imprimée sont filmés en commençant par le premier plat et en terminant soit par la dernière page qui comporte une empreinte d'impression ou d'illustration, soit par le second plat, selon le cas. Tous les autres exemplaires originaux sont filmés en commençant par la première page qui comporte une empreinte d'impression ou d'illustration et en terminant par la dernière page qui comporte une telle empreinte.

Un des symboles suivants apparaîtra sur la dernière image de chaque microfiche, selon le cas: le symbole \rightarrow signifie "A SUIVRE", le symbole ∇ signifie "FIN".

Les cartes, planches, tableaux, etc., peuvent être filmés à des taux de réduction différents. Lorsque le document est trop grand pour être reproduit en un seul cliché, il est filmé à partir de l'angle supérieur gauche, de gauche à droite, et de haut en bas, en prenant le nombre d'images nécessaire. Les diagrammes suivants illustrent la méthode.



VOTERS' LIST, 1883.

MUNICIPALITY OF
T U R N B E R R Y,
COUNTY OF HURON.

LIST OF PERSONS ENTITLED TO VOTE AT

MUNICIPAL ELECTIONS,

—AND—

Elections to the Legislative Assembly.

WINGHAM :

PRINTED AT "THE TIMES" PRINTING AND PUBLISHING HOUSE, JOSEPHINE-ST.

1883.



VOTERS' LIST, 1883.

COUNTY OF HURON.

....., Clerk of the Municipality of the Township of Turnberry, having certified under his hand, that no complaint respecting the List of Voters for said Municipality for the year 1883, had been received by him within Thirty Days after the first posting up of the same; and on application of the said Clerk, I Esquire Judge of the County Court of the County of Huron in pursuance of the provisions of "The Voters' Lists Act of 1876," certify that the within printed List of Voters, being one of the copies received by me from the said Clerk, under Section 2 of the said Act, is the Revised List of Voters for the said Municipality for the year 1883.

Given under my hand and seal, at Goderich, in the said County, this day of, 1883.

....., Judge.

VOTERS' LIST, 1883.



Township of Turnberry.

SCHEDULE OF POST OFFICES:

- | | | |
|--------------|-----------------|---------------|
| 1. BLUEVALE. | 3. GLEN-FARROW. | 5. BELMORE. |
| 2. WINGHAM. | 4. WROXETER. | 6. GLENANNAN. |

PART I.—Persons entitled to Vote at BOTH Municipal Elections and Elections to the Legislative Assembly.

Polling Sub-Division No. 1,

Comprising all that part of the Township West of the Gravel Road and the Corporation of Wingham.

No. on Roll	NAMES.	CONCESSION.	LOT.	OWNER, &c.	C.
536	Auld, James W.....	T. P. Wing'm	5	Owner	
568	Adams, R. W.....	W Victoria St	146 126	Tenant	2
492	Allen, James.....	Zetland	97 98 99	Owner	2
406	Atcheson, George.....	do	Part 13	Tenant	2
J 179	Blackwell, George.....	9	24	Owner	2
486	Baird, William.....	B	26	Owner	2
J 488	Berk, Francis.....	B	19	Owner	2
489	Burk, George.....	B	19	Farmer's Son	
497	Burchell, Samuel.....	B	S 1/2 16	Owner	2
498	Burchill, Thomas.....	B	S 1/2 13	Owner	2
537	Butt, James.....	T. P. Wing'm	30	Owner	2
587	Brady, John.....	do	44	Owner	2
592	Beckett, James.....	do	Pt 26	Owner	2
503	Calder, Alexander.....	T. P. Wing'm	63 64 65 &c	Owner	2
531	Carruthers, Thomas....	do	26	Owner	2
551	Carr, James.....	do	272 31	Owner	2
569	Cranston, Robert.....	do	185 186 187	Owner	2
J 575	Cruckshanks, William..	B	Centre pt 11 12	Owner	2
580	Campbell, Alexander....		Block C	Owner	2
J 57	Cathro, W. W.....	12	32	Owner	2
65	Crawford, Robert.....	11	28	Owner	2
186	Clendinning, Wm.....	Fisher's Sur'y	11 12 13	Owner	2
176	Deans, Peter.....	9	22	Owner	2
177	Deans, Thomas.....	9	22	Farmer's Son	
589	Dickson, Wm.....	T. P. Wing'm	Park 30	Owner	2
J 495	Eggleston, John.....	B	Part 16	Owner	2
564	Eadie, A. B.....	T. P. Wmg'm	229 275	Owner	2

List of Names added to the Printed List in Polling Sub-Division No. 1, on Revision by me,
 Esquire, Judge, at a Court holden on the _____ day of _____ 1883.

No.	NAME.	Loc.	CONFESSION OR STREET.	—	P. O. ADDRESS.

Jurors	No. on Roll	NAMES.	CONCESSION.	LOT.	OWNER, &c.	F. C.
	590	Eadie, Robert	T. P. Wing'm	141 142	Owner	2
	551	Elliott, Thomas	"	Park lot 27 28	Owner	2
	581	England, James.....	"	Park lot 51 62	Owner	2
	61	Fallis, Robert.....	11	Part 30	Owner	2
J	68	Fife, Lawrence.....	10	26	Owner	2
	504	Farley, Edward.....	T. P. Wing'm	17 18 19 20 &c.	Owner	2
J	512	Fisher, Peter.....	"	29 30 81 32 &c.	Owner	2
	513	Fisher, Archibald.....	"	87 88 89 &c.	Owner	2
	515	Fisher, John.....	"	23 24 25 &c.	Owner	2
J	547	Flack, Joseph A.....	"	238 239 240 &c.	Owner	2
J	582	Fretwell, George.....	"	50 52 61	Owner	2
J	52	Goy, Thomas.....	12	26 28	Owner	2
	53	Goy, John.....	12	26 28	Farmer's Son	2
	58	Gooderch, Ranson.....	12	31	Owner	2
J	187	Godkin, Henry.....	B	20	Owner	2
	520	Green, John.....	T. P. Wing'm	346 347 &c.	Owner	2
J	570	Graham, Thomas.....	"	147 148 149 &c.	Owner	2
	574	Groves, Duncan.....	"	152 193	Owner	2
	583	Gotby, John.....	"	42 43 45 46 &c.	Owner	2
	584	Gotby, Wilmot.....	"	42 43 45 46 &c.	Farmer's Son	2
	585	Gordon, Alexander.....	"	53 54	Owner	2
	467	Gordon, Archibald.....	10	N $\frac{1}{2}$ 28	Owner	2
	593	Gilmore, Robert.....	W. T. P.	Part 26	Owner	2
	480	Gillispie, John.....	B	Part 30	Owner	2
J	62	Homuth, Charles.....	10 B	Part 29 30	Owner	2
J	68	Homuth, August.....	10 11	Part 29 29	Owner	2
	69	Holmes, Bennett.....	11 12	25 24	Owner	2
	70	Holmes, John.....	11 12	25 24	Farmer's Son	2
J	78	Hockridge, Richard.....	10	W $\frac{1}{2}$ 22	Tenant	2
	180	Harris, Homer.....	Fisher's Sur'y	1 2	Owner	2
	480	Hamilton, Andrew.....	B	Part 30	Owner	2
J	483	Homuth, Wm.....	B	27	Owner	2
	522	Hutton, Wm. B.....	T. P. Wing'm	351 352 354 355	Owner	2
J	532	Hart, Thomas.....	"	Part I	Tenant	2
	530	Holmes, Joseph.....	"	Part IV	Owner	2
	594	Holloway, John.....	T. P. Wing'm	40 41	Owner	2
	523	Hutton, Price & Kerr..	Grist Mill		Owner	2
	543	Irwin, Robert.....	T. P. Wing'm	242 243 260	Owner	2
	544	Irwin, Robert Jr.....	do	284 285 286	Owner	2
J	72	Johnston, John.....	11	24	Owner	2
J	73	Johnston, Wm.....	10	24	Owner	2
	76	Johnston, Andrew.....	11	Part 22	Owner	2
	465	Johnston John.....	10	Part 27 28	Owner	2
J	465	Johnston, James.....	10	27 28	Owner	2
J	519	Johnston, Wm. M.....	T. P. Wing'm	Block A &c.	Owner	2
J	549	Johnston, James.....	do	223 224 &c.	Owner	2
	558	Jackson, T. G.....	do	276 &c.	Owner	2
	478	Johnston, James.....	B	25	Owner	2

List of Names added to the Printed List in Polling Sub-Division No. 1, on Revision by me,

Esquire, Judge, at a Court holden on the _____ day of _____ 1863.

No.	NAME.	LOT.	CONCESSION OR STREET.	—	P. O. ADDRESS.

POLLING SUB-DIVISION No. 1—CONTINUED.

JURORS	No. on Roll	NAMES.	CONCESSION.	LOT.	OWNER, &c.	P. O.
	67	Kerr, John.....	11	26	Owner	2
J	464	Kelly, Alexander.....	10	Part 26 27	Owner	2
	464	Kelly, John.....	10	Pt	Part Owner	2
	474	Kennedy, Robert.....	B	18	Owner	2
	475	Kennedy, Wm. J.....	B	18	Farmer's Son	2
	501	Kerr, Joseph.....	T. P. Wing'm	7 8 9 10 11 &c.	Owner	2
	550	Kingsley, Henry.....	"	200 221 &c.	Owner	2
	578	Kennedy, D. W.....	"	201 202 &c.	Owner	2
J	48	Little, John.....	12	21 22	Owner	2
	48	Little, Robert.....	12	21 22	Owner	2
J	485	Laymont, Malcolm.....	B	24	Owner	2
J	486	Laymont, Ronald.....	B	23	Owner	2
	527	Linklater, Wm.....	T. P. Wing'm	Part 4	Owner	2
	528	Linklater, Thomas.....	Fishers sy	9	Owner	2
	553	Lockridge, James.....	T. P. Wing'm	Part 27 4	Owner	2
	590	Luxford, Albert.....	"	29	Owner	2
J	49	McKague, Robert.....	12	E 1/2 23	Tenant	2
	50	McGregor, Dugald.....	12	W 1/2 23	Owner	2
J	51	Mitchell, Wm.....	12	25	Owner	2
	54	McCormick, Donald.....	12	27	Tenant	2
	55	Meyer, H. W. C.....	12	30	Owner	2
J	71	Mellwain, John.....	10	25	Owner	2
	79	Mitchell, Wm.....	10	E 1/2 22	Owner	2
J	479	McCreight, Thomas.....	B	Part 30	Owner	2
	481	McCreight, Robert.....	B	29	Owner	2
J	482	McCreight, Thomas.....	B	28	Owner	2
	490	McDonald, David.....	Zetland	101 102 103 &c.	Owner	2
	505	McCandlish, Wm.....	T. P. Wing'm	41	Owner	2
	507	Marshall, John S.....	"	39 40	Tenant	2
	525	McLean, Laughlin.....	"	7 8	Owner	2
	524	McLean, John.....	"	7 8	Owner	2
	526	McGregor, Duncan.....	"	Part 4 5	Owner	2
	533	McDonald, John.....	"	Part 1	Tenant	2
	556	McDonald, A. G.....	"	5 6	Tenant	2
	554	Mathewson, A. G.....	"	274	Tenant	2
J	555	Mathewson, G. P.....	"	74 75	Owner	2
	566	Mooney, Wm.....	"	93 165 180 &c.	Owner	2
	579	Martin, Thomas.....	"	76	Owner	2
	588	McPhail, Ronald.....	"	32 33 34	Owner	2
	607	McPherson, D.....	"	37	Owner	2
J	181	Montgomery, Robert...	11	Part 21 22	Owner	2
	181	Montgomery, Andrew..	11	21 21	Owner	2
	469	McAlister, Archibald... B		N 1/2 13 14	Owner	2
	59	Nichol, John.....	11	Part 30 31	Owner	2
	60	Nichol, John.....	11	Part 30 31	Farmer's Son	2
	467	Netterfield, John.....	T. P. Wing'm	58 59 60	Owner	2
	467	Netterfield, Thomas....	T. P. Wing'm	58 59 60	Part Owner	2
	521	Netterfield Thomas.....	"	82 83 86 &c.	Owner	2
	567	Netterfield, James.....	"	142 143 144 &c.	Owner	2
	571	Netterfield, Wm.....	"	101 102 103 &c.	Owner	2
	598	Nevans, Alex.....	"	289 290 293	Tenant	2

List of Names added to the Printed List in Polling Sub-Division No. 1, on Revision by me,

Esquire, Judge, at a Court holden on the day of

1883.

No.	NAME.	LOT.	CORNER OR STREET.		P. O. ADDRESS.

POLLING SUB-DIVISION No. 1—CONTINUED.

Jurors	No. on Roll	NAMES.	CONCESSION.	LOT.	OWNER, &c.	P. O.
J	84	Porter, Richard.....	10	N $\frac{1}{2}$ 21	Owner	2
	55	Purvis, James.....	12	29	Owner	2
	499	Pettypiece, Robert.....	T. P. Wing'm	1 2 3 4 5 6 &c.	Owner	2
	545	Price, Thomas.....	A. Fisher sy	11 8	Owner	2
	538	Porter, Richard E.....	"	Part 1	Owner	2
	596	Parker, Joseph.....	"	36	Owner	2
J	174	Pringle, Andrew.....	9	21	Owner	2
	175	Pringle, David.....	9	21	Farmer's Son	2
J	491	Robson, James	B	Part 17 18	Owner	2
	56	Scott, Wm.....	12	35	Owner	2
J	64	Scott, Peter.....	11	E $\frac{1}{3}$ 29	Owner	2
J	80	Showers, Michael.....	11	S $\frac{1}{5}$ 21	Pt Owner	2
J	80	Showers, James.....	11	S $\frac{1}{2}$ 21	Pt Owner	2
	181	Stapleton, Robert.....	S, Fisher sy	23	Owner	2
J	577	Smith, Thomas.....	T. P. Wing'm	70 71 72 75 &c.	Owner	2
J	586	Swindlehurst, A.....	"	55 56 57	Owner	2
	493	Scott, Hugh.....	B	Part 17	Owner	2
	532	Stewart, J.....	T. P. Wing'm	Part 1	Owner	2
	184	Shaw, James.....	9	24	Owner	2
J	476	Thompson, George.....	B	21 22	Owner	2
	601	Talbot, E. R.....	12	33 34	Owner	2
	556	Tom, W. J.....	See Div. 2 T. P. Wing'm	5 6	Owner	2
J	66	Wilson, John.....	11	27	Owner	2
	75	Wilson, John.....	11	23	Owner	2
J	85	Wilson, John.....	10	S $\frac{1}{2}$ 21	Owner	2
J	178	Whalen, Wm.....	9	23	Owner	2
J	463	Wade, George.....	9	25	Owner	2
J	468	Wheeler, Henry.....	B	N $\frac{1}{2}$ 11 12	Tenant	2
	496	Wilson, Ira A.....	B	Part 15	Tenant	2
	502	Walters, Richard.....	T. P. Wing'm	12 13 14 15 &c.	Owner	2
	539	Welch, John.....	"	32 33 34	Owner	2
	552	Wilson, James.....	"	273	Owner	2
	470	Young, James.....	B	Part 16	Owner	2

List of Names added to the Printed List in Polling Sub-Division No. 1, on Revision by me,

Esquire, Judge, at a Court holden on the _____ day of _____

1883.

No.	NAME.	Loc.	CONCESSION OR STREET.	_____	P. O. ADDRESS.

PART II.—Persons entitled to Vote at Municipal Elections ONLY.

Jury	No. on Roll.	NAMES.	CONCESSION.	LOT.	OWNER, &c.	P. O.
	510	Cummings, Edward.....	T. P. Wing'm	36	Owner	2
	185	Goodrich, Wm.....	8, J. Fisher sy.	4	Owner	2
	517	Gow, Peter.....	T. P. Wing'm	28	Owner	
	466	Johnston, James.....	"	329 330	Owner	2
	559	Jackson, Abraham.....	"	225 226 227	Owner	2
	535	Marshall, W. S.....	"	27	Owner	2
	540	Mellon, John.....	"	267	Owner	2
	567	McMullen, George.....	"	161 183 186	Owner	2
	509	Patterson, James.....	"	39	Owner	2
	562	Shrigley, Richard.....	"	133 139	Owner	
	563	Shrigley, Jessie.....	"	68	Owner	2
	599	Vanstone, John.....	"	247 288 254	Owner	2

PART III.—Persons entitled to Vote at Elections to the Legislative Assembly ONLY.

NONE.

List of Names added to the Printed List in Polling Sub-Division No. 1, on Revision by me, 1883.

Esquire, Judge, at a Court holden on the day of

No.	NAME.	Loc.	CONFESSION OR STREET.	—	P. O. Address.

VOTERS' LIST, 1883.

Township of Turnberry.

SCHEDULE OF POST OFFICES :

- | | | |
|--------------|----------------|---------------|
| 1. BLUEVALE. | 3. MORRISBANK. | 5. BELMORE. |
| 2. WINGHAM. | 4. WROXETER. | 6. GLENANNAN. |

PART I.—Persons entitled to Vote at BOTH Municipal Elections and Elections to the Legislative Assembly.

Polling Sub-Division No. 2,

Comprising Lots 5 to 60 inclusive in the First Concession, all of the 2nd, 3rd, 4th and 5th Concessions, all of the A Concession, and from Lots 18 to 34 inclusive in the C Concession.

Juror No. on Roll.	NAMES.	CONCESSION.	LOT.	OWNER, &c.	C
J 296	Anderson, Samuel.....	1, 4	N sy 37 38	Tenant	1
J	Anderson, Wm. S.....	1	N hf 15 16	Owner	1
	Anderson, John.....	1	15 15	Farmer's Son	
441	Anderson, George.....	1	21	Tenant	1
441	Anderson, William.....	1	21	Owner	1
404	Aitcheson, George.....	Bluevale	124 125	Owner	1
	Bolt, Emanuel.....	2	7	Owner	1
J 267	Bell, Wm.....	4	4	Tenant	4
	Bell, A.....	1	15	Owner	
J 287	Belfur, Andrew.....	5	14	Owner	1
	Black, Samuel.....	1	S hf 38 34 35 36	Owner	1
383	Black, John.....	1	S hf 38 34 35 36	Farmer's Son	
384	Black, Robert.....	1	S hf 38 34 35 36	Farmer's Son	
405	Burgess, John.....	Bluevale	126	Tenant	1
405	Bruce, A ...	Brussels	126	Owner	
132	Beattie, John.....	Bluevale	86 87	Owner	1
J 284	Churchill, George.....	5, 4	N hf 11 12	Owner	1
J 293	Conn, Robert.....	4	Part 12 13 14	Tenant	1
293	Conn, Isaac.....	4	Part 12 13 14	Tenant	1
J 296	Cassmore, Jas.	1	N hf 35 36	Owner	1
312	Carmichael, John.....	C	N hf 29	Farmer's Son	4
J 346	Cats, Peter.....	C	W hf 31	Owner	4
411	Conover, A. J.....	Bluevale	S part 7	Tenant	1
434	Coultes, Thomas.....	"	S 88 89 90	Owner	1
444	Cleghorn, Adam.....	1	Part 20	Owner	1
J 452	Cassmore, John	1	10	Owner	1
J 458	Cassmore, Joseph	1	9	Owner	1
J 269	Dodds, Andrew J.....	2	S hf 5 W hf 4	Owner	4
348	Douglas, Wm.....	2	S part 1	Owner	4
349	Dunlop, Robert.....	C	Part 32	Owner	4

List of Names added to the Printed List in Polling Sub-Division No. 2, on Revision by me,

Esquire, Judge, at a Court holden on the _____ day of _____ 1883.

No.	NAME.	LOT.	CONSESSION OR STREET.	—	P. O. ADDRESS.

Jurors	No. on Roll.	NAMES.	CONCESSION.	LOT.	OWNER, &c.	C.
	349	Denbow, John T.....	1	N hf 58 59 60	Owner	4
J	352	Douglass, Robert.....	A	N hf 1 2 3	Owner	4
J	362	Davison, Gavin.....	A	S hf 8 9	Tenant	4
J		Davison, John.....	A	8 9	Tenant	4
J	423	Diment, John.....	1	25 26 &c.	Owner	4
	424	Diment, John Jr.....	1	25 26 &c.	Farmer's Son	
	425	Diment, Henry.....	1	25 26 &c.	Farmer's Son	
	427	Duncan, Robert.....	Bluevale	50 51 &c	Owner	1
	436	Duncan, Wm.....	"	S part 28	Owner	1
J	282	Elliott, James.....	4, 5	10 11	Owner	1
	385	Etcher, John.....	1	S hf 31 32	Owner	1
	386	Etcher, Ira.....	1	S hf 31 32	Farmer's Son	
	344	Eamer, Peter.....	C	30	Tenant	4
	259	Evans, Robert J.....	C	23	Owner	4
	256	Evans, Thomas.....	2	1	Owner	4
J	335	Funston, George.....	C	W hf 26	Owner	4
J	345	Farrel, Wm.....	C	E hf 31	Owner	4
J	347	Farrow, Thomas.....	2	S part 1	Owner	4
J	396	Farrow, John.....	Bluevale	22 23 24	Owner	1
	399	Foster, Wm. J.....	"	Part 2	Tenant	1
	258	Foster, George.....	C	Part 24	Owner	4
J	299	Gillespie, John.....	1	N hf 41 42	Owner	1
J	380	Gray, Andrew.....	1	S hf 37 38	Owner	1
	381	Gray, W. D.....	1	S hf 37 38	Farmer's Son	
	413	Gray, Wm.....	Bluevale	Part 9 10	Owner	1
	417	Garness, John.....	"	17	Owner	1
	419	Guest, Edward.....	"	13 10	Owner	1
J	440	Gannett, Charles.....	1	N hf 23 24	Owner	1
J	256	Henry, L. W.....	4	1	Owner	4
J	265	Harris, Wm.....	5	3	Owner	4
J	268	Harris, John.....	5, 4	E hf 4 part 4	Owner	4
J	270	Hooper, James.....	4	5 E hf 8		
J	275	Harris, Robt. B.....	4	6	Owner	4
J	278	Hawkins, Henry.....	5	8	Owner	1
	279	Hawkins, John H.	5	3	Farmer's Son	
	285	Holmes, Nathaniel.....	5	12	Owner	1
	286	Holmes, Robert.....	5	12	Farmer's Son	
J	294	Hughes, Albert.....	4	E hf 12	Owner	1
J	331	Harris, George, sen.....	3	3	Owner	4
	331	Hemphill, Thomas.....	2	N hf 4	Owner	4
J	336	Heron, William.....	C	Part 25	Owner	4
J	355	Hooper, Sebastian.....	C	34	Owner	4
	356	Hooper, Robert.....	C	34	Farmer's Son	
	357	Hamilton, Alexander...	A	Part 8 9 10	Owner	4
	358	Hamilton, Robert.....	A	Part 8 9 10	Farmer's Son	
J	359	Hamilton, John.....	C	31 32	Owner	4
J	363	Hislop, James.....	A	S hf 5 6 7	Owner	4
J	367	Hislop, Alexander.....	1 A	S hf 58 59 &c.	Owner	4
J	378	Hannah, Wm. J.....	1	S hf 41 42	Owner	1
	438	Henderson, Adam.....	1	N hf 25 26	Owner	1

Juror	No. on Roll	NAMES.	CONCESSION.	LOT.	OWNER, &c.	P. O.
J	449	Hogg, James.....	1	S hf 13 14	Owner	1
J	150	Hogg, Robert.....	1	N hf of S hf 14	Owner	1
	150	Hogg, Richard.....	1	N hf of W hf 13	Owner	1
	481	Hutchinson, Dr.....	Bluevale	40 41 &c.	Owner	1
J	460	Henderson, Thomas....	1	6	Owner	2
	362	Hooey, John.....	A	S hf 8 9	Owner	4
	267	Harris, John.....	4	4	Owner	4
J	447	Jenkins, Robert.....	1	S hf 15 16	Owner	1
	448	Jenkins, George.....	1	S hf 15 16	Farmer's Son	1
	145	Jeffray, Robert.....	Junctionville	1 2 3 9 10	Owner	2
	307	Jermyn, Wmfred.....	1	Centre 44 45	Owner	1
	377	Johnston, Robert.....	1	S hf 48	Owner	2
	408	Johnston, John.....	Bluevale	4 5 127	Pt Owner	1
	272	Kirton, James.....	5	S part 6	Owner	1
	273	Kirton, Henry.....	5	S part 6	Farmer's Son	1
J	308	King, William.....	1	N part 44 45	Owner	1
	309	King, John.....	1	N part 44 45	Farmer's Son	1
	404	Kay, Alexander.....	Bluevale	124 125	Tenant	1
	415	King, Robert.....	"	12 13	Tenant	1
	421	King, Duncan.....	1	31 32 33	Owner	1
	255	Linton, Robert.....	C	20	Owner	4
	255	Linton, Robert jr.....	C	20	Farmer's Son	4
J	298	Leathorn, Robert.....	1	N hf 39 40	Owner	1
J	327	Lovell, Lawrence.....	3	5	Owner	4
	402	Leach, Joseph.....	Bluevale	P art 31 32 g mill	Owner	1
	453	Langley, Seth.....	Junctionville	7	Owner	2
J	371	Moffatt, George.....	1	S hf 51 52 48	Owner	1
	372	Moffatt, David.....	1	S hf 51 52 48	Occupant	1
	373	Moffatt, Christopher...	1	S hf 51 52 48	Farmer's Son	1
J	252	Mitchell, Andrew.....	C	Part 18 19	Owner	4
	253	Mitchell, Robert.....	C	Part 18 19	Farmer's Son	4
J	254	Mitchell, Wm. J.....	C	E hf 79	Owner	4
J	268	Martin, David.....	5	1	Owner	4
J	260	McTavish Charles.....	C	22	Owner	4
	261	McTavish Douglas....	C	22	Farmer's Son	4
	262	McTavish, Peter.....	C	21	Owner	4
	264	McTavish, John sr.....	5	2	Owner	4
J	264	McTavish, John S.....	4	2	Owner	4
J	278	Moore, John E.....	5	9	Owner	4
J	279	Musgrove, John.....	4	9	Owner	4
J	280	Musgrove, Robert.....	4	W hf 8	Owner	4
J	305	McGee, Arthur.....	1	N hf 8	Owner	1
J	310	Millar, John.....	1	N hf 48	Owner	1
J	318	McEwen, John.....	1, 2	N hf 54 55 pt 4	Owner	4
	315	McEwen, James.....	3	6	Pt Owner	4
	316	McEwen, Alexander...	3	6	Pt Owner	4
	321	McEwen, Alexander sr.	2	Part 6	Owner	4
J	322	McEwen, Peter.....	2	6	Owner	4
	323	McNaughton, Duncan...	2, 1	5 46 N hf 47	Owner	4
	324	McNaughton, John	2, 1	5 46 N hf 47	Farmer's Son	4

List of Names added to the Printed List in Polling Sub-Division No. 2, on Revision by me,

List of Names added to the Printed List in Polling Sub-Division No. 2, on Revision by me,

Esquire, Judge, at a Court holden on the

day of

1863.

No.	NAME.	LOT.	CORNER OR STREET.	—	P. O. ADDRESS.

Jurers	No. on Roll.	NAMES.	CONCESSION.	LOT.	OWNER, &c.	20
	325	McNaughton, Donald...	2, 1	5 46 N hf 47	Farmer's Son	
	326	McNaughton, Duncan...	2, 1	5 46 N hf 47	Farmer's Son	
	328	McEwen, James.....	3	4	Owner	4
J	338	Millar, Robert.....	C	Part 27	Owner	4
	339	Millar, Richard R.....	C	Part 27	Farmer's Son	
J	340	Musgrove, Thomas.....	C	28	Owner	4
J	344	Morrow, Adam.....	C	S hf 29	Owner	4
J	368	Moffat, Robert.....	1	53 54 55	Owner	1
	369	Moffat, James.....	1	53 54 55	Farmer's Son	
J	374	Moffat, David.....	1	49 50	Owner	1
J	412	Messer, Wm.....	Bluevale	8 part 9	Owner	1
	420	McGee, James.....	1	Part 30	Owner	1
	446	Maxwell, Robert.....	1	S hf 17 N hf 18	Owner	1
J	451	McLaren, Peter.....	1	11 12	Owner	2
	354	McGlynn, John.....	A	N hf 5 6	Tenant	4
	395	McPherson, Robert.....	Blevale	W hf 5	Owner	1
J	370	McBrean, James.....	1	S hf 53	Owner	1
	440	Matthewson, John.....	1	22	Owner	1
	331	McIntosh, Richard....	2	E hf 4	Owner	
J	376	Nicholson, James.....	1	S hf 44 45	Owner	1
	456	Northgrave, Isaac.....	Junctionville	13 14	Owner	2
	271	Nicholson, John.....	5	N hf 5	Tenant	1
	288	Pugh, H. C.....	1	Part 23 24	Owner	1
J	337	Pomeroy, Wm.....	C	Part 26	Owner	4
J	351	Palmer, Edward.....	2	S part 2	Owner	4
	353	Parks, Wm. H.....	A	N hf 4	Owner	4
	354	Parks, Gideon.....	A	N hf 5 6	Owner	4
	360	Pope, Thomas.....	A	10	Owner	4
	361	Pope, Thos jr.....	A	10	Farmer's Son	
J	394	Paterson, John.....	Bluevale	1 2 3	Tenant	1
	428	Paterson, Archibald..	"	52	Owner	1
	429	Patterson, Frank.....	"	46 47 81	Owner	1
J	283	Ralph, John.....	5	N hf 10	Owner	2
J	307	Rea, Robert.....	1	N hf 23	Owner	1
J	375	Ross, Hugh.....	1	S hf 46 47	Owner	1
J	379	Raines, Harry.....	1	S hf 39 40	Tenant	1
	388	Redmond, Thomas... ..	Bluevale	Part 28	Owner	1
	400	Roberts, W. C.....	"	27	Tenant	1
J	414	Ross, Wm.....	"	11 80	Owner	1
J	442	Robertson, Alexander..	1	S hf 23 24	Owner	1
	445	Ross, Alexander.....	1	Part 18 19	Owner,	1
	251	Smith, John.....	C	Part 18	Owner	4
J	264	Sarburn, Wm.....	4	E part 3	Owner	4
	266	Sanburn, Reuben.....	4	Part 3	Owner	4
	276	Stothers, Hugh.....	5	7	Owner	1
	277	Stothers, Robert.....	5	7	Farmer's Son	
J	281	Stacey, Thomas.....	5	S hf 10	Owner	1
	311	Stewart, Archibald....	1	N hf 51 52	Owner	1
	311	Stewart, William.....	1	do	Farmer's Son	
J	329	Stewart, James.....	2	2 3	Owner	4

List of Names added to the Printed List in Polling Sub-Division No. 2, on Revision by me,

Esquire, Judge, at a Court holden on the

day of

1883.

No.	NAME.	Lot.	CONCESSION OR STREET.	—	P. O. Address.

Juror No. on Roll.	NAMES.	CONCESSION.	LOT.	OWNER, &c.	C.
J 330	Stewart, Alexander.....	2	2, 3	Farmer's Son	4
J 332	Stewart, Donald.....	3	2	Owner	4
J 367	Snell, John.....	1	56 57	Owner	4
303	Stewart, Thomas.....	Bluevale	12 19	Owner	1
389	Stewart, Wm. H.....	"	6 7 8	Owner	1
407	Scott, Frank B.....	"	5 26	Owner	1
409	Sibbald, Robert T.....	"	6 part 80	Owner	1
410	Sanderson, Wm.....	"	Part 7	Tenant	1
418	Sherdown, John.....	"	Part 80	Owner	1
J 422	Smith, William.....	1	S hf 29 30	Owner	1
J 333	Teriff, Jchn.....	3	1	Tenant	4
333	Teriff, James.....	3	1	Owner	4
J 397	Timmings, James.....	Bluevale	4 29	Tenant	1
401	Tindall, Edward... ..	"	1 part 2 3	Owner	1
433	Townson, John.....	"	86 87	Tenant	1
457	Tennant, Andrew.....	Junctionville	18 19	Owner	2
J 459	Tippling, James.....	1	7 8	Owner	2
443	Talbot, E. B.....	1	Part 20	Owner	2
J 437	Thomas, Philip.....	1	See Div. 1 N hf 27 28	Owner	1
J 258	Wells, Wm.....	C	Part 24	Tenant	4
J 290	Walker, Joseph.....	1	N hf 20	Owner	2
J 291	Walker, John W.....	1, 6	N hf 17 18	Owner	2
291	Walker, George.....	1, 6	N hf 17 18	Farmer's Son	4
J 334	Walker, Thomas.....	C	Part 24 25	Owner	4
J 334	Walker, Christopher....	C	Part 24 25	Owner	4
J 364	Wright, Francis.....	A	Part 1 2 3 4	Owner	4
J 365	Wright, William.....	A	Part 1 2 3 4	Owner	4
391	Walmsley, John... ..	Bluevale	Part 30	Owner	1
461	Weilwood, John.....	1	S hf 5	Owner	2
462	Wellwood, Robert J....	1	N hf 5	Owner	2
J 300	Yeo, Robert.....	2, 3	8 9 9	Owner	1
301	Yeo, John.....	2, 3	8 9 9	Farmer's Son	1
302	Yeo, Robert jun.....	2, 3	8 9 6	Farmer's Son	1
303	Yeo, Wm.....	2, 3	8 9 9	Farmer's Son	1
J 317	Yeo, Wm.....	3	7 8 hf 8	Owner	1
318	Yeo, Wm.....	3	7 8 hf 8	Farmer's Son	1
319	Yeo, Joseph.....	3	7 8 hf 8	Farmer's Son	1

PART II.—Persons entitled to Vote at Municipal Elections ONLY.

388	Redman, Thomas.....	Bluevale	Part 28	Owner	1
416	Walmsley, Charler.....	"	14	Owner	1

PART III.—Persons entitled to Vote at Elections to the Legislative Assembly ONLY.

NONET

List of Names added to the Printed List in Polling Sub-Division No. 2, on Revision by me,

List of Names added to the Printed List in Polling Sub-Division No. 2, on Revision by me,

Esquire,

Judge, at a Court holden on the

day of

1883.

No.	NAME	Loc.	CONCESSION OR STREET.	—	P. O. Address.

VOTERS' LIST, 1883.

Township of Turnberry.

SCHEDULE OF POST OFFICES:

- | | | |
|--------------|----------------|---------------|
| 1. BLUEVALE. | 3. GLENFARROW. | 5. BELMORE. |
| 2. WINGHAM. | 4. WROXETER. | 6. GLENANNAN. |

PART I.—Persons entitled to Vote at BOTH Municipal Elections and Elections to the Legislative Assembly.

Polling Sub-Division No. 3,

Comprising Concessions 6, 7 and 8, and Concessions 9, 10, 11 and 12 from lots 1 to 20 inclusive, and from lots 1 to 17 inclusive in the C concession.

Jurors	No. on Roll.	NAMES.	CONCESSION.	LOT.	OWNER, &c.	P. O.
	30	Aitken, Thomas.....	12	10	Owner	5
J	31	Aitken, Wm.....	11	N hf 15	Owner	5
	39	Aitken, Robert.....	12	E hf 16	Owner	6
J	99	Aitken, Thomas jr.....	10	13	Owner	6
J	113	Appleby, Thomas.....	10	S hf 6 7	Owner	6
J	126	Abraham, John.....	C	S hf 6	Owner	5
		Abraham, Thomas.....	C	N hf 7	Tenant	5
J	187	Anderson, John.....	8	Part 22 23	Owner	2
	188	Anderson, John.....	8	do	Farmer's Son	2
J	213	Anderson, James	7, 6	10 10	Owner	1
	214	Anderson, James.....	7, 6	10 10	Farmer's Son	1
	215	Anderson, Thomas.....	7, 6	10 10	Farmer's Son	1
	216	Anderson, Robert	7, 6	10 10	Farmer's Son	1
	130	Anderson, Joseph.....	C	E hf 11	Owner	5
J	44	Ackerman, Abraham...	12	19	Tenant	2
J	96	Agar, Robert... ..	10	15	Owner	6
J	115	Armstrong, Richard....	10	5	Owner	6
J	6	Bremner, George.....	C	2	Owner	5
J	43	Bryce, George.....	12	18	Owner	2
	101	Bray, John.....	10	Part 13	Owner	6
J	112	Blanshard, Wm.....	11	E hf 6 7	Tenant	6
J	117	Breen, Robert.....	10	4	Owner	5
	118	Breen, Robert jr.....	10	4	Farmer's Son	5
J	125	Barton, Gustavus.....	C	N hf 6 S hf 3	Owner	5
J	161	Braden, Robert.....	8, 11	16 16	Tenant	2
	208	Blatchford, Wm.	6	Part 12 13	Owner	2
J	234	Bentley, James.....	6	3	Owner	3
J	228	Bolt Thomas.....	7	Part 5	Owner	3
	20	Batters. John.....	12	W hf 1	Owner	3
	10	Cook, Frederick.....	Belmore	8	Owner	5
J	34	Cassmore, Robert G....	12	13	Tenant	2
J	31	Clark, Wm.....	12	11	Owner	2

List of Names added to the Printed List in Polling Sub-Division No. 3, on Revision by me, 1883.

Esquire,

Judge, at a Court holden on the

day of

No.	NAME.	Loc.	COMMISSION OR SURRET.		P. O. ADDRESS.

Jurat No. on Roll.	NAMES.	CONCESSION.	LOT.	OWNER, &c.	P. O.
	37 Campbell, Robert.....	12	S hf 15	Owner	2
	38 Cassemora, Robert.....	12	N hf 15	Owner	2
J	40 Cameron, Alexander....	12	W hf 16	Owner	2
	86 Cowden, James.....	10	S hf 20	Tenant	6
J	120 Copeland, John.....	11	4	Owner	6
J	120 Copeland, Wm.....	11	4	Owner	5
	130 Chrysler, Anson.....	C	10	Tenant	
J	Chrysler, Anson.....	C	S hf 11	Farmer's Son	
	131 Chrysler, Henry.....	C	S hf 11	Pt Owner....	2
	142 Caldwell, Allan.....	8	7		
	112 Cameron, M. C.....	11	E hf 6 7	Owner	2
J	163 Carruthers, Francis....	9	Part 17 18	Owner	2
	163 Carruthers, Walter.....	9	Part 17 18	Owner	2
	163 Carruthers, Wm.....	9	Part 17 18		
J	100 Duffy, Patrick.....	11	13	Tenant	6
	194 Davis, Harry.....	7	18	Owner	2
J	94 Eadie, David.....	10	16	Pt Owner	3
J	95 Eadie, Colin.....	10	16	Pt Owner	3
	192 Elliott James.....	8	Part 23	Owner	2
	192 Elliott, Eli.....	Fisher's sy	17 20	Owner	2
	218 Epplott, Wm.....	7	9	Pt Owner	3
	218 Epplott, John jr.....	7	9	Owner	3
	219 Epplott, John sr.....	7	9	Farmer's Son	3
	220 Epplott, Thomas.....	7	9		
J	23 Farrel, John B.....	12	N part 5	Owner	5
	24 Farrell, Edward.....	12	S part 5	Owner	5
J	25 Frifogle, John.....	12	6	Owner	6
J	103 Ferguson, Wm.....	11	W part 12	Tenant	
	104 Ferguson, John J.....	11	E hf 12	Owner	4
J	136 Fortune, Thomas.....	9, 8	Part 4 4	Owner	4
	137 Fortune, John.....	9, 8	Part 5 4	Owner	4
J	138 Fortune, John A.....	9	Part 6	Owner	4
J	139 Fortune, George.....	8	Part 5 4	Owner	3
	238 Fraser, Douglas.....	7	Part	Owner	2
J	173 Forgie, Gilbert.....	8	21		
	18 Gallagher, Robert.....	Belmore	23 24	Owner	5
	19 Gillespie, John.....	12	E hf 1	Owner	5
J	114 Gilpin, Thomas.....	10, 11	N hf 6 N hf 8	Owner	6
J	164 Gilmore, Thomas.....	8	17	Owner	2
J	165 Grey, William.....	8	17	Owner	2
	166 Gray, George.....	9	Part 17 18	Owner	2
	167 Gray, Joseph A.....	9	Part 18 19	Farmer's Son	2
J	172 Gibson, Houston.....	8	20	Owner	2
	183 Gregory, Thomas.....	9	Part 23	Owner	2
J	221 Gemmill, John.....	7	Part 3 4	Owner	3
J	231 Green, John.....	7	Part 4	Owner	3
	241 Gemmill, D. W.....	7	S hf 1	Tenant	3
J	241 Gemmill, David.....	7	1	Owner	3
	241 Gemmill, Alexander....	7	Part 4	Owner	2
J	242 Gemmill, Andrew.....	C	W part 16	Owner	4

List of Names added to the Printed List in Polling Sub-Division No. 3, on Revision by me,

1883.

Esquire,

Judge, at a Court holden on the

day of

No.	NAME.	Loc.	CORNER OR STREET.	—	P. O. ADDRESS.

JULIORS	No. on Roll.	NAMES.	CONCESSION.	LOT.	OWNER, &c.	P. O.
J	245	Gemmell, Wm.....	C	Part 15 16	Owner	4
	143	Gilpin, J. W.....	8	8	Owner	
	11	Harrison, Henry P.....	Belmore	14	Tenant	5
J	41	Higgins, Robert.....	12	E hf 17	Owner	2
J	92	Hawke, Walter.....	10	18	Owner	6
J	93	Hutton, John.....	11, 10	S hf 15 17	Owner	6
J	148	Hastings, David.....	9	10	Owner	2
J	150	Hastings, Thomas.....	8, 9	Part 10 10	Owner	2
	151	Hastings, David H.	8, 9	Part 10 10	Farmer's Son	2
J	153	Hastings, Robert W ..	8, 9	Part 12 12	Tenant	2
	153	Hastings, Robert.....	8, 9	Part 12 12	Owner	2
	156	Hugh, David.....	8, 9	11 S hf 13	Pt Owner	2
	156	Hugh, James.....	8, 9	14 S hf 13	Pt Owner	2
	189	Hamilton, Hugh.....	8	Part 23	Tenant	2
J	222	Higgins, Thomas.....	7	W part 8	Owner	3
J	223	Higgins, Joseph.....	7	Part 7 8	Owner	3
J	224	Henning, James.....	6	Part 6 7	Owner	3
J	225	Henning, Benjamin....	6	Part 6 7	Tenant	3
J	226	Higgins, Elijah.....	7	Part 7	Owner	3
	151	Hastings, Wm.....	8, 9	Part 11 11	Owner	2
	15	Irwin, T. W.....	C	Part 1	Owner	5
	13	Jasper, Richard.....	Belmore	15 13	Owner	5
J	21	Jeffray, Wm.....	12	2 3	Owner	5
	36	Jermyn, Jabez.....	12	W hf 14	Tenant	2
J	89	James, Thomas.....	11	19	Owner	2
J	82	Jenkins, Robert.....	12	S hf 20	Owner	2
J	145	Jobb, Christopher.....	9	7	Owner	2
J	146	Jobb, Andrew.....	9	8	Owner	2
J	147	Jobb, Wm.....	9	9	Owner	2
	147	Jobb, Thomas.....	9	9	Owner	2
J	203	Johnson, Robert.....	6	14	Owner	2
J	268	Kitchen, Joseph.....	C, 7	14 S hf 13 N hf 1	Owner	4
	249	Kitchen Frederick.....	C, 7	14 S hf 13 N hf 1	Farmer's Son	4
	14	Lloyd, Henry.....	Belmore	16	Owner	5
J	83	Luklater, Jas. H.....	11	30	Owner	2
	110	Lilcoln, John.....	10	8	Owner	6
J	122	Lillico, Jas.....	10	2 3	Owner	5
	140	Lewis, Francis.....	8	6	Owner	2
J	1	Mulvey, Jas.....	C	4 5	Owner	5
	2	Mulvey, Wm. H.....	C	4 5	Farmer's Son	
J	3	McMichael, Archibald..	C	N hf 3	Owner	5
	4	McMichael, Wm.....	C	N hf 3	Farmer's Son	
	5	McMichael, Robert.....	C	N hf 3	Farmer's Son	
	22	Marsh, Wm.....	12	4	Owner	5
J	28	Mundell, Wm.....	12	9	Owner	6
J	32	McCleam, Donald.....	12	12	Tenant	5
J	88	Mitchell, Andrew.....	10	16	Owner	6
J	108	Muir, George.....	11	9 10	Owner	6

T. 1. 4. 6 Names added to the Printed List in Polling Sub-Division No. 3, on Revision by me,

List of Names added to the Printed List in Polling Sub-Division No. 3, on Revision by me,

Esquire,

Judge, at a Court holden on the

day of

1883.

No.	NAME	LOT.	CONCESSION OR STREET.	—	P. O. ADDRESS.

Juror	No. on Roll	NAMES.	CONCESSION.	LOT.	OWNER, &c.	ai
J	109	Medcalf, Isaac.....	10	9	Owner	6
	109	Medcalf, Robert.....	10	10	Owner	
J	123	Marshall, John.....	10	1		5
J	124	Marshall, Henry.....	11	1		5
J	127	Merkley, Wm.....	C	S hf 7 N hf 8		5
	128	Merkley, Martin.....	C	S hf 7 N hf 8	Farmer's Son	
	184	McIndoo, Wm.....	9	Part 26	Tenant	2
J	170	Murray, Wm.....	8	E hf 19	Owner	2
J	198	McEwen, Duncan.....	7	14	Owner	2
J	210	McDonald, Alex.....	7	12	Owner	3
J	211	McPherson, Wm.....	7	11	Owner	3
	212	McPherson, Duncan...	7	11	Farmer's Son	
	217	McDougall, Hugh.....	7	9	Owner	3
J	227	McKerzie, Wm.....	7	6	Owner	3
J	230	McBirney, Samuel.....	6	4	Owner	3
	230	McBirney, John.....	6	4	Tenant	3
	144	Markham, J.....	8	9	Owner	
	132	McGlinn, John.....	6, 8	N hf 11 1	Owner	
J	237	Nicholson, George.....	6	2	Owner	3
	201	Nichol, Erskine.....	6	W hf 13	Owner	2
	1	Procunier, Robert.....	Belmore	14	Owner	5
J	42	Prior, Wm.....	12	W hf 17	Tenant	2
	46	Passmore, John.....	12	N part 20	Tenant	2
J	87	Porter Alexander.....	10	N hf 20	Owner	2
	106	Piper, Thomas.....	10	11	Owner	5
J	192	Pocock, George.....	6, 7	19 20	Owner	2
J	199	Powell, Robert.....	6	C part 16	Owner	1
J	200	Powell, John.....	7, 6	N part 15 15	Owner	1
	205	Powell, Thomas.....	9	13		1
	206	Powell, Frank.....	7	13	Farmer's Son	
J	207	Powell, Thomas W....	6	11	Owner	1
	243	Porteous, Wm.....	C	Part 15	Owner	4
	45	Patton, George.....	12	N hf 20	Owner	2
J	35	Reid, Robert.....	12	Part 13 14	Owner	2
	151	Rutherford, Walter....	8, 9	11 11	Tenant	2
J	157	Robinson, John.....	8	13 15	Owner	3
	158	Robinson, John J.....	8	13 15	Farmer's Son	
J	239	Rea, Robert.....	7	2	Owner	4
J	240	Radaway, Richard....	6	1	Tenant	4
	161	Rockey, Emmanuel....	8	16	Owner	
J	105	Scott, John.....	10	12	Owner	6
J	107	Scott, George.....	11	11	Owner	6
J	119	Stokes, Thomas.....	11	3	Owner	5
J	138	Stanson, Wm.....	9	1	Owner	4
J	134	Stafford, Edward.....	9	E hf 2	Owner	4
	143	Steel, John.....	8	8	Tenant	2
	144	Steel, Wm.....	8	9	Tenant	2
	159	Stevens, G. B.....	9	15	Owner	2
	27	Taylor, George.....	12	8	Owner	4

List of Names added to the Printed List in Polling Sub-Division, No. 3, on Revision by me,

day of

1883.

List of Names added to the Printed List in Polling Sub-Division No. 3, on Revision by me,

Esquire, Judge, at a Court holden on the

day of

1863.

No.	NAME.	Loc.	COMMISSION OR SURRET.	---	P. O. ADDRESS.

RECEIVED

Juror	No. on Roll	NAMES.	CONCESSION.	LOT.	OWNER, &c.	6
J 116		Tolten, Thomas.....	11	5	Owner	5
J 154		Taylor, James.....	9	N part 12	Owner	6
J 160		Tucker, Gordon.....	9	16	Owner	6
J 171		Thomson, James.....	9	20	Owner	2
	195	Tracey, Lawrence.....	7	Part 16 17	Owner	2
	250	Thomson, John.....	C	17	Tenant	4
	250	Thomson, Alexander....	C	17	Owner	4
	132	Vanstone, Wm.....	C, 8	W hf 11 1	Tenant	4
J 193		Vanstone, Samuel.....	7	19	Owner	2
	90	Wallace, James.....	11	18	Owner	2
	90	Wallace, David.....	11	18	Farmer's Son	
	91	Wilson, B. & T. Gregory	11	17	Owner	2
J 97		Wells, Patrick.....	9, 10	Part 14 14	Owner	6
J 107		Watson, Wm. E.....	11	11	Tenant	6
J 111		Wallace, Richard.....	11	W hf 7 E hf 8	Owner	6
J 129		Wilson, Robert T.....	C	S hf 8 9	Tenant	5
J 135		Willits, John.....	9	W hf 2	Owner	4
J 149		Weir, Robert.....	9	Part 11	Owner	2
J 159		Wallace, James jr.....	9	15	Tenant	2
J 170		Woods, David.....	9	E hf 19	Tenant	
J 196		Wright, Isaac.....	6	17 N hf 16		2
	197	Wright, William.....	6	do	Farmer's Son	
J 229		Wylie, James.....	6, 7	6 part 5	Owner	3
J 246		Weir, John.....	C	12 N hf 13	Owner	4
J 289		Watcher, John.....	6	S part 16	Owner	4

PART II.—Persons entitled to Vote at Municipal Elections ONLY.

286	Bryant, Henry.....	6		Part 3	Owner	3
8	Baker, C. B.....	9		9	Owner	5
233	Doubledec, Wm.....	7		Part 3	Owner	3
7	Fryfogle, Daniel.....	Belmore		6	Owner	5
17	Hugill, Jonathan.....	"		42	Owner	6
150	Hunter, James.....	C		Part 18	Occupant	4
9	Rush, David.....	Belmore		7	Owner	5

PART III.—Persons entitled to Vote at Elections to the Legislative Assembly ONLY.

NONE.

Total number of persons within the township qualified to serve on juries, two hundred and fifty-seven (257.)

I, THOMAS FORTUNE, Clerk of the Municipality of the township of Turnberry, in the County of Huron, do hereby certify, that part one of the within list, constitutes a correct list for the year 1883 of all persons appearing by the last revised Assessment Roll of the said Municipality to be entitled to vote at Elections for Members of the Legislative Assembly, and that parts 1 and 2 constitute a correct list for the said year of all persons appearing by the said Roll to be entitled to vote at Municipal Elections in the said Municipality.

And I hereby call upon all electors to examine the said list, and if any omissions or other errors are perceived therein to take immediate proceedings to have the said errors corrected according to law.

Dated this 13th day of August, 1883.

THOS. FORTUNE, CLERK.

List of Names added to the Printed List in Polling Sub-Division No. 3, on Revision by me,

Judge at a Court holden on the

day of

1883.

List of Names added to the Printed List in Polling Sub-Division No. 3, on Revision by me,
 Esquire, Judge, at a Court holden on the _____ day of _____ 1863.

No.	NAME.	LOT.	COMMISSION OR STREET.	—	P. O. ADDRESS.

VOTERS' LIST, 1883.

I,....., Judge of the County Court
of the County of Huron, pursuant to the twelfth section of "The Voter's Lists
Act," do hereby certify that the within is a correct copy of the List of Voters,
for the year 1883, received by me from the Clerk of the Municipality of the
Township of Tumberry, according to my revision and correction thereof,
pursuant to the provisions of the said Act.

Dated at the..... of....., in the
said County, this..... day of.....1883.

..... JUDGE.

