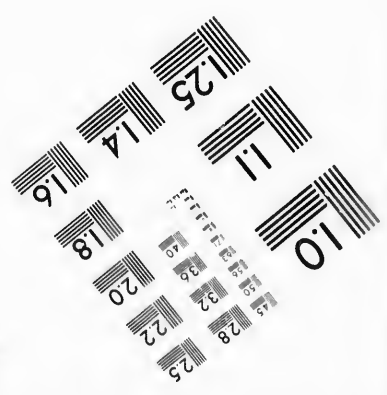
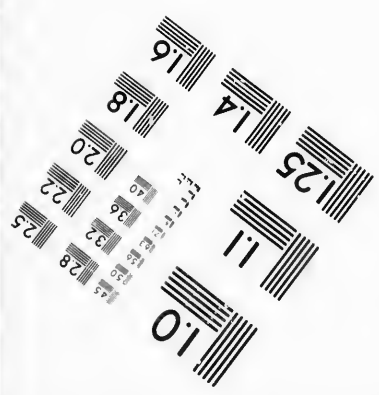




**IMAGE EVALUATION
TEST TARGET (MT-3)**



**Photographic
Sciences
Corporation**

23 WEST MAIN STREET
WEBSTER, N.Y. 14580
(716) 872-4503



**CIHM/ICMH
Microfiche
Series.**

**CIHM/ICMH
Collection de
microfiches.**



Canadian Institute for Historical Microreproductions / Institut canadien de microreproductions historiques



© 1987

The copy filmed here has been reproduced thanks to the generosity of:

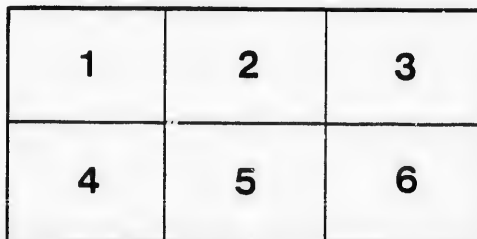
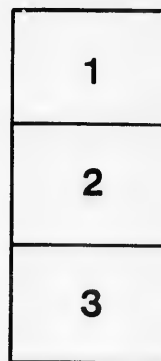
New Brunswick Museum
Saint John

The images appearing here are the best quality possible considering the condition and legibility of the original copy and in keeping with the filming contract specifications.

Original copies in printed paper covers are filmed beginning with the front cover and ending on the last page with a printed or illustrated impression, or the back cover when appropriate. All other original copies are filmed beginning on the first page with a printed or illustrated impression, and ending on the last page with a printed or illustrated impression.

The last recorded frame on each microfiche shall contain the symbol \rightarrow (meaning "CONTINUED"), or the symbol ∇ (meaning "END"), whichever applies.

Maps, plates, charts, etc., may be filmed at different reduction ratios. Those too large to be entirely included in one exposure are filmed beginning in the upper left hand corner, left to right and top to bottom, as many frames as required. The following diagrams illustrate the method:



L'exemplaire filmé fut reproduit grâce à la générosité de:

New Brunswick Museum
Saint John

Les images suivantes ont été reproduites avec le plus grand soin, compte tenu de la condition et de la netteté de l'exemplaire filmé, et en conformité avec les conditions du contrat de filmage.

Les exemplaires originaux dont la couverture en papier est imprimée sont filmés en commençant par le premier plat et en terminant soit par la dernière page qui comporte une empreinte d'impression ou d'illustration, soit par le second plat, selon le cas. Tous les autres exemplaires originaux sont filmés en commençant par la première page qui comporte une empreinte d'impression ou d'illustration et en terminant par la dernière page qui comporte une telle empreinte.

Un des symboles suivants apparaîtra sur la dernière image de chaque microfiche, selon le cas: le symbole \rightarrow signifie "A SUIVRE", le symbole ∇ signifie "FIN".

Les cartes, planches, tableaux, etc., peuvent être filmés à des taux de réduction différents. Lorsque le document est trop grand pour être reproduit en un seul cliché, il est filmé à partir de l'angle supérieur gauche, de gauche à droite, et de haut en bas, en prenant le nombre d'images nécessaire. Les diagrammes suivants illustrent la méthode.

EQUITY

There will be sold at Pu

SATURDAY, THE 28th DA

at the hour of twelve o'clock, n
(so called,) in Prince William
Saint John, pursuant to the p
Order of the Supreme Court in
Twenty-second day of March, A
cause in said Court, wherein Jo
beth Ann McIntosh his wife, ar
G. Lunt and Jeannette Helen
Clara A. Lunt, Joseph Hoben L
and James Devlin, Trustees unde
tain Trust Deed from said Jo
Donald M. McDonald, are Defen
probation of the undersigned B
Lands and Premises set out an
Decretal Order as follows:---

TY SALE

sold at Public Auction, on

28th DAY OF JUNE NEXT,

at ~~the~~ Clock, noon, at Chubb's Corner,
the William Street, in the City of
to the provisions of a Decretal
Court in Equity, made on the
March, A. D. 1884, in a certain
herein John McIntosh and Eliza-
his wife, are Plaintiffs, and Reuben
the Helen J. McD. Lunt, his wife,
Hoben Lunt, Charles W. Weldon
stees under and by virtue of a cer-
n said Joseph Hoben Lunt and
are Defendants, and with the ap-
rsigned Barrister, the Mortgaged
set out and described in the said
ollows:---

" All those two lots, pieces or parcels of Land, s
of Maugerville, in the County of Sunbury, in the P
and distinguished on the map or plan of the Old
one [1] and two [2] said lot number one [1] havin
Crown in the year 1770 to one Enoch Dow, and sai
originally granted to one Peter Moers, the said two
rods on the River St. John, and by estimation cont
upwards, making together eighty rods front and
bounded on the North West by lot numbered (100)
one Richard Estey, on the South East by the lot nu
the Old Maugerville Grant, originally granted to on
South West by the River Saint John, which said lo
same lots which were conveyed to one Gain B. Tay
bearing date the fifteenth day of June, A. D. 1836, a
lots numbers one hundred and one and [102] one h
rect numbers were conveyed by said Gain B. Taylo
G. Lunt, deceased, by deed bearing date the twen
the said lots having been in and by the last will and
bearing date the seventeenth day of November, A. 1
G. Lunt, with all and singular the buildings, erecti
lots of lands now standing and being, and the righ
purtenances thereunto belonging, and ~~revers~~ revers
remainders, rents, issues and profits thereof, also all the esta
dower, property, claim and demand of them the said Reuben
his wife, of every nature and kind whatsoever, whether at law
lots of land and premises above described, with the appurtena
land conveyed by the above named defendant, Clara A.
McIntosh, and released by the said defendant, Joseph
denture of Mortgage as follows: All that lot, piec
being in the said Parish of Maugerville, in said C
guished on the map or plan of the old Maugerville grant by the number three (3), h
to one Samuel Nevers, Senior, the said lot having a frontage of forty rods on the River Saint Joh
bounded North-West by the above described lot number (2) two, belonging to Reaben G. Lunt, o
Maugerville grant, originally granted to Nathaniel Underhill and Daniel Palmer, Junior, and on the
was conveyed by the Executors and devisees of Cushi Hatheway, deceased, to one Charles Good,
the said Charles Good and Elizabeth, his wife, to said Enoch G. Lunt, deceased, by deed bearing o
Lunt to the said Joseph Hoben Lunt, by deed bearing date the twenty-second day of May, A. D.
by deed bearing date the first day of December, A. D. 1879, with all and singular the buildings, er
standing and being, and the rights, members, privileges and appurtenances thereunto belonging, an
and profits thereof; also, all the estate, right, title and interest, property claim and demand of her,
whether at law or in equity, of, in, to or out of the said last above described lot of land and premis

For terms of sale and other particulars apply to the plaintiffs' Solicitor.
Dated the Twenty-fifth day of March, A. D. 1884.

A. H. DEMILL,
PLAINTIFFS' SOLICITOR.

"DAILY SUN" PR

parcels of Land, situate, lying and being in the Parish of Sunbury, in the Province of New Brunswick, known as a part of the Old Maugerville Grant by the numbers of the said plan of the said one [1] having been originally granted by the said John Dow, and said lot number two [2] having been originally granted to the said John Dow, the said two lots having each a frontage of forty rods front and one thousand acres and upwards, numbered (100) one hundred, originally granted to the said John Dow by the lot numbered (3) three on the said plan of the said one [1] originally granted to one Samuel Nevers, Senior, and on the said plan of the said one [2] originally granted to one John Gain B. Taylor by one Charles Simonds by deed bearing date the twenty-seventh day of March, A. D. 1836, and therein incorrectly described as lot number one hundred and two, and by such incorrect deed to one John Gain B. Taylor and Martha B., his wife, to Enoch G. Lunt, bearing date the twenty-seventh day of March, A. D. 1838, and by the last will and testament of said Enoch G. Lunt, bearing date the twenty-first day of November, A. D. 1869, devised to the said Reuben G. Lunt, all the buildings, erections and improvements on said two lots, and the rights and members, privileges and appurtenances, reversions and reversions, remainder and remainders, also all the estate, right, title, interest, dower and right of the said Reuben G. Lunt and Jeannette Helen J. McD. Lunt, whether at law or in equity, of, in, to or out of the said two lots with the appurtenances. And also, that certain other lot of land, Clara A. Lunt, to the said plaintiff, Elizabeth Ann Lunt, defendant, Joseph Hoben Lunt, described in said Indenture as lot number three (3), having been originally granted by the Crown, in the year 1770, to the said Reuben G. Lunt, on the South-East by lot numbered four (4), on the said plan of the old Maugerville Grant, and on the South-East by the River Saint John, which said lot number (3) three, was originally granted to one Charles Good, by deed bearing date the nineteenth day of July, A. D. 1838, and by the said Charles Good, deceased, by deed bearing date the twenty-first day of June, A. D. 1841, by the said Enoch G. Lunt, bearing date the twenty-second day of May, A. D. 1861, and by the said Joseph Hoben Lunt to the said Clara A. Lunt, and singular the buildings, erections and improvements on the said last above described lot of land, and the appurtenances thereunto belonging, and the reversion and reversions, remainder and remainders, rents, issues and profits, and every claim and demand of her, the said Clara A. Lunt, of every nature and kind whatsoever, and of the said lot of land and premises with the appurtenances.

Solicitor.

C. H. MASTERS,
BARRISTER.

SOLICITOR.

"DAILY SUN" PRESS.

