


MICROCOPY RESOLUTION TEST CHART

(ANSI and ISO TEST CHART No. 2)



APPLIED IMAGE Inc

1653 East Main Street,
Rochester, New York 14609 USA
(716) 482-0300 - Phone
(716) 288-5989 - Fax



1877

1877

1877

1877

1889

Kitley


RECEIVED AND FILED
BROCKVILLE

Dec 15/99

M. M. BROWN

F. W. S.

*Clerk
9
P. M.*



VOTERS' LIST

FOR THE MUNICIPALITY OF THE

TOWNSHIP OF KITLEY

FOR THE YEAR

1899.

BROCKVILLE.

THE BROCKVILLE TIMES PRINT.



CERTIFICATE OF JUDGE.

-----oo0000oo-----

I, HERBERT STORR McDONALD, Judge of the County Court of the United Counties of Leeds and Grenville, pursuant to Section 21 of "The Ontario Voters' Lists Act," do hereby certify that the annexed is a corrected copy of the Lists of Voters for the year 1899, received by me from the Clerk of the Municipality of the Township

of Kitley of the said United Counties, according to my revision and correction thereof, pursuant to the provisions of the said Act.

Dated at the Town of Brockville, this fifteenth day of December A. D. 1899.

Herbert Storr McDonald
.....Judge.

**CIHM
Microfiche
Series
(Monographs)**

**ICMH
Collection de
microfiches
(monographies)**



Canadian Institute for Historical Microreproductions / Institut canadien de microreproductions historiques

© 1995

STATEMENT OF ALTERATIONS BY JUDGE.

(Municipality of Killey)

BE IT REMEMBERED, that upon a final revision and correction of the List of Voters of the Municipality of the Township of Killey for the year 1899, pursuant to the provisions of "The Ontario Voters' Lists Act, 1889," the following changes were duly made by me in the copies of the said list received by me from the Clerk of the said Municipality, viz.:

1. The following persons are added to the said list:

NAME	Rolling Sub-Division	Part of List	Property or other Qualification
Coghlin Michael	✓ 1	1	W. P. P. Lots 15, 16, 17, Con 6 & 7 farmer
Maloney Thomas	✓ 2	1	ten W. P. P. lot 56 Lots' Computer
Donovan John Jr.	✓ 2	1	W. P. P. Lots 27, 28, Con 4 Chamber
Day Lester	✓ 2	1	ten W. P. P. lot 20 & 21 Con 2 Chamber
Judge Michael B.	✓ 2	3	W. P. P. Computer
Lee George	✓ 2	3	W. P. P. Clerk.
Foucks James	✓ 3	3	W. P. P. Student
Coad John	✓ 1	3	W. P. P. Labourer
Carr Joseph	✓ 2	3	W. P. P. Labourer
Dallas William	✓ 1	3	W. P. P. Labourer
Foderidge Norman	✓ 1	3	W. P. P. Labourer
Greenwood Thomas Junr	✓ 3	1	W. P. P. tenant lot 25, Con 10 farmer
Stratton Charles W.	✓ 2	2	owner lot 29, Con 6 farmer
Rea Thomas	✓ 2	3	W. P. P. Labourer
McManis George	✓ 4	3	W. P. P. Labourer
Payman Charles	✓ 1	3	W. P. P. Cheesemaker
Rebrall Robert	✓ 1	2	lot 16, 17 Con 3 owner carpenter
Campbell George	✓ 4	2	lot 4, Con 10 squire farmer
McGuire Peter Junr	✓ 2	2	lot 26 & 27 Con 4 & 5 owner farmer
Hannah John	✓ 4	2	lot 7, 8, Con 7, 8, owner - farmer
Wilmer George	✓ 4	2	lot 9 - Con 10 - owner - student


Michael W. Donald Judge

C



6. The following changes are made in the names of voters incorrectly named:

No. on Roll	Name Originally on List	Polling Sub- Division	Part of List	Name as Altered.	Property or other Qualification.
338	Soper Leeb	3	1	Soper Leeb	R. F. Rd. Pt lot 22 con 8
323	Street M. J.	4	1	Stewart M. J.	Pt lot 10 Con 6 P. S. R. F.
252	M ^{rs} Loren Abraham	4	1	M ^{rs} Loren Abraham	pt 7-8-cc. m. b. p. m. m.
194	Hieock Silas	1	1	Hitchcock Silas	Pt lots 12, 13, 15 con 5 O. C. P. F.
195	Hieock Silas	1	1	Hitchcock Silas	Pt lots 11, 12, 13, 15 con 5 P. S. R. F.
				subdiv. W. Donald	pt. c. c.



WITNESS my hand this fifteenth day of December — 1899.

Hubert S. McDonald

County Judge, Corp & Cos 9
Leeds and Grenville

No. on Roll	NAME	Lot	Concession or Street	Qualification	Occupation	P.O.
232	Leverett, Elizabeth...	pt 23, 24.....	8	owner	widow	11
234	Leverett, Sohn B....	pt 25.....	8	owner	gentleman	7
236	Marshall, Lucy.....	pt 21, 22.....	7	owner	widow	4
246	Mott, Maria.....	pt 26.....	10	owner	widow	11
264	Mitchell, J. W.....	pt 27.....	8	owner	shipper	7
260	Montgomery, Mrs. S.	pt 26.....	8	owner	widow	11
245	Mackie, John.....	pt 30.....	10	owner	farmer	12
291	Parker, Robert N....	pt 19.....	8	owner	gentleman	7
295	Rudd, Mrs. James...	V L 22, 35....	8	owner	widow	11
296	Rudd, Miss Hester...	V L 22, 35....	8	owner	spinster	11
315	Soper, Orval.....	pt 20.....	10	owner	farmer	12
314	Scovil, Fred.....	pt 29.....	10	owner	farmer	12
43	Stacey, Mrs. Mary A.	pt 19.....	10	owner	widow	11
355	Whitmore, James....	pt 30.....	7	owner	farmer	4

PART III.—Persons Entitled to Vote at Elections in the Legislative Assembly Only.

85	Emmons, H. A.....			m f	labourer	12
160	Greenwood, Thomas..	pt 24.....	9	m f	labourer	11
163	Greenham, William..	pt 24.....	10	m f	labourer	11
237	Graham, Richard....	10.....	9	m f	labourer	11
	<i>Louise James</i>					
311	Neddo, Lewis.....	pt 31.....	9	m f	sawyer	11
					<i>Dr. J. Sturtevant</i>	11

MU

1. Jader
2. North
3. South
4. Toledo
5. Belleville

PO
7th, 8th,
Lays No

PART

No. on Roll	
2	A
3	A
4	A
1	A
116	B
12	B
13	B
6	F
7	F
14	F
16	F
21	F
11	F
17	F
18	F
33	C
51	C
52	C
57	C
47	C
64	C
36	C
50	C
44	C
38	C
48	C
59	C
51	C
52	C

26

VOTERS' LIST, 1899. MUNICIPALITY OF KITLEY.

SCHEDULE OF POST OFFICES:

1 Jasper	6 Atlantic	11 Frankville	16 Dion Bell	21 Perth	26 Lyn
2 North Bay	7 Brookville	12 Athol	17 Carlton Place	22 Okinawa	27 Kingston
3 Smith's Falls	8 Greenbush	13 Delpp	18 Whitehurst	23 Kempsville	28 Westport
4 Toledo	9 Kaston's Corners	14 Ardara	19 Merrickville	24 Cornwall	29 Phillipoville
5 Belleville	10 Pembroke	15 Plains Hollow	20 Rockspring	25 New Boys	

POLLING SUB-DIVISION No. 4.—Comprising Lots Nos. 4 to 18 inclusive, in the 6th, 7th, 8th, 9th and 10th concessions, less the front half of Lots Nos. 13 to 15 inclusive, and all of Lots Nos. 16 to 19 inclusive, in the 6th concession.

PART I.—Persons Entitled to Vote at Both Municipal Elections and Elections to the Legislative Assembly.

No. on Roll	NAME.	Jurisdiction	Lot.	Concession or Street.	Qualification.	Occupation.	P.O.
2	Arnold, William	Jurisdiction	pt 5	6	owner m f	farmer	9
3	Arnold, George	Jurisdiction	pt 4	6	tenant m f	farmer	11
4	Aley, Michael	Jurisdiction	pt 18	9	tenant m f	farmer	11
1	Altimus, George	Jurisdiction	pt 12, 13	8	owner m f	farmer	11
116	Bell, James	Jurisdiction	pt 11, 13, 14	6, 7	owner m f	farmer	11
12	Bates, Robert C.	Jurisdiction	pt 4	7	owner m f	farmer	9
13	Bates, William D.	Jurisdiction	pt 4	7	son m f	farmer	9
6	Booth, Edwin A.	Jurisdiction	pt 7	10	owner m f	farmer	20
7	Bates, William H.	Jurisdiction	pt 6	10	owner m f	farmer	20
14	Brown, Robert	Jurisdiction	pt 11	9	owner m f	farmer	11
16	Barrington, Wilson	Jurisdiction	pt 14	10	oc m f	farmer	11
21	Baker, Charles	Jurisdiction	pt 16	10	oc m f	farmer	11
11	Baker, Thomas G.	Jurisdiction	pt 11	7	owner m f	farmer	11
17	Brown, William L.	Jurisdiction	pt 15	10	owner m f	gentleman	11
108	Bennett, Arthur	Jurisdiction	pt 8	8	tenant m f	farmer	11
33	Cole, Charles	Jurisdiction	pt 15, 16	10	f son m f	farmer	11
31	Cole, Archibald	Jurisdiction	pt 15, 16	10	owner m f	farmer	11
32	Cole, Ambrose	Jurisdiction	pt 15, 16	10	owner m f	farmer	11
37	Campbell, Wm. H.	Jurisdiction	pt 4	9	f son m f	farmer	20
47	Connor, Sidney	Jurisdiction	pt 17	8	owner m f	farmer	11
64	Campbell, C.	Jurisdiction	pt 4	10	owner m f	farmer	20
36	Campbell, William	Jurisdiction	pt 4	9	owner m f	farmer	20
30	Cavanagh, James	Jurisdiction	pt 17, 18	9	owner m f	farmer	11
44	Crut, Austin	Jurisdiction	pt 17, 18	9	owner m f	farmer	11
38	Coad, Joseph	Jurisdiction	pt 7	8	owner m f	farmer	11
66	Coad, Charles	Jurisdiction	pt 14, 15, 16	7, 8	owner m f	farmer	11
43	Connor, Henry	Jurisdiction	pt 16	8, 9	owner m f	farmer	11
56	Carley, Geo	Jurisdiction	pt 6	8	f son m f	farmer	11
51	Cavanagh, Wesley	Jurisdiction	pt 17	10	owner m f	farmer	11
52	Carley, Geo	Jurisdiction	pt 6	8	f son m f	farmer	11
39	Davis, William	Jurisdiction	pt 9, 10	7, 8, 9	owner m f	farmer	11

M

1 Paper
2 North
3 South
4 Tele
5 Lom

2nd, 3
conce

PH

No.
on
Roll

24
25
6
30
40
8
33
38
37
7
42
41
35
46
70
71
62
55
77
60
52
49
51
50
48
74
73
158

81
92
100
109
110

No. on Roll	NAME	Lot	Concession or Street	Qualification	Occupation	No. on Roll
86	Davis, Morton	pt 9, 15	7, 8, 9	f son m f	farmer	100
87	Davis, Watson	pt 9, 15	7, 8, 9	f son m f	farmer	100
88	Davis, Milton	pt 9, 15	7, 8, 9	f son m f	farmer	103
89	Davis, Alford	pt 9, 15	7, 8, 9	f son m f	farmer	111
89	De Wolfe, Robinson	pt 16, 17	10	owner m f	farmer	111
89	Doolan, William	pt 17, 18	10	owner m f	farmer	111
336	Donaldson, Geo. H.	pt 12, 13	8, 9	co. m f	labourer	221 220 218 227 202 228 240 228 204 205 219
91	Ellis, Britain	pt 10	10	owner m f	farmer	20
92	Ellis, Richard	pt 9	10	f son m f	farmer	20
92	Ellis, John	pt 10	10	f son m f	farmer	20
108	Ferguson, Thomas	pt 4	8	owner m f	farmer	9
97	Ferguson, Robert	pt 5, 6	6, 7	owner m f	farmer	9
103	Foster, Isaac	pt 9	6	owner m f	farmer	1
99	Ferguson, James	pt 5, 6	6, 7	f son m f	farmer	9
100	Ferguson, Thomas	pt 5, 6	7	f son m f	farmer	11
101	Ferguson, Wm. A.	pt 5, 6	6, 7	f son m f	farmer	11
103	Fitzgerald, Pat	pt 5	6	tenant m f	farmer	1
98	Ferguson, Geo. W.	pt 5, 6	6, 7	f son m f	farmer	9
110	Gardiner, James	pt 8, 9	7, 8	owner m f	farmer	9
145	Graham, John	pt 8	7	owner m f	farmer	11
115	Gardiner, William H.	pt 11, 12, 14	6, 7	owner m f	farmer	11
119	Horton, John	pt 5	10	co m f	farmer	20
121	Hill, George	pt 5	8	owner m f	farmer	11
122	Hill, James	pt 5	8	co m f	farmer	11
147	Hanton, Joseph	pt 14	9	owner m f	farmer	11
134	Hanton, John	pt 7, 8	9	owner m f	farmer	11
136	Hornick, S. H.	pt 6	7	owner m f	farmer	9
140	Hanton, Samuel	pt 13, 14, 16	7, 8, 9	owner m f	farmer	11
141	Hanton, Mathias	pt 14	9	owner m f	carpenter	11
137	Hewitt, William H.	pt 6	7	owner m f	farmer	9
142	Hanton, Albert	pt 14	9	f son m f	farmer	11
143	Hantish, Robert	pt 4	10	tenant m f	farmer	20
144	Hantish, John	pt 13, 14, 16	7, 8, 9	tenant m f	labourer	20
146	Holland, Alfred	pt 17	7	owner m f	farmer	11
6	Johnston, Salatial	pt 6	10	co m f	shoemaker	20
164	Jelly, Andrew, jr.	pt 6	8, 9, 10	f son m f	farmer	20
161	Jelly, Andrew, sr.	pt 6	8, 9, 10	owner m f	farmer	20
163	Jelly, William	pt 6	8, 9, 10	f son m f	farmer	20
162	Jelly, David	pt 6	8, 9, 10	f son m f	farmer	20
165	Jelly, Morton	pt 6	8, 9, 10	f son m f	farmer	20
170	Johnston, William	pt 12	6	owner m f	farmer	4
164	Judge, Edward	pt 6	6	co m f	farmer	1
119	Johnston, Robert	pt 4	7	co m f	farmer	9
171	Johnston, Howard	pt 12	6	f son m f	farmer	4

229
228
225
229
142

300
301
306
298
300
322
313
340
326

72	...	pt 21	1	owner	widow	4
73	...	pt 22, 23	2, 3	owner	gentleman	7
74	...	pt 19	4	owner	gentleman	3
107	Derbyshire, Mathew	V L 7	7	owner	merchant	3
85	Dick, John	pt 21, 22	1	owner	farmer	5
115	Edgry, Mrs. S.	pt 22	7	owner	widow	4
123	Evans, Henry	pt 25, 26	2, 3	owner	gentleman	21
126	Holmes, Martha	pt 23	4	owner	widow	4
126	Holmes, Lucia	pt 20, 21	6	owner	widow	4
175	Humphreys, Jane	V L 3	3	owner	widow	4
177	Hunt, Mary	V L 12	3	owner	widow	3
178	Hunter, Maria	V L 27	6	owner	widow	4
180	Hughes, James	pt 22	3	owner		3
196	Jones, Thomas	pt 25	1	owner	farmer	5
236	McAndrew, William	pt 30	4	owner	farmer	4
245	<i>Mrs. Guise Peter Junr pt 26-27</i>		4, 5	owner	farmer	4
276	Olsen, James	pt 30	5	owner	farmer	4
309	Peroval, Sarah J.	V L 18, 19	7	owner	widow	4
306	Park, Charlotte	V L 52	6	owner	widow	4
314	Riley, Archie	pt 30	3	owner	farmer	4
315	Riley, Margaret	pt 30	5	owner	widow	4
126	Robinson, William	pt 19, 20	2	owners	gentleman	3
	<i>Stratton Charles W. #29</i>		6	owner	farmer	4
337	Seymour, William	pt 30	6	son	farmer	4
338	Seymour, Robert	pt 30	6	owner	farmer	4
334	Stanton, Lydia	pt 29	6	owner	widow	4
344	Smith, Mary	pt 23	6	owner	widow	4
141	Tweedy, William	pt 26, 27	1, 2	owner		3
351	Woods, Prudence	pt 24	7	owner	widow	4

No. in Roll

1850

Ca

1851

1852

1853

1854

1855

1856

1857

The copy filmed here has been reproduced thanks to the generosity of:



Archives of Ontario
Toronto

The images appearing here are the best quality possible considering the condition and legibility of the original copy and in keeping with the filming contract specifications.

Original copies in printed paper covers are filmed beginning with the front cover and ending on the last page with a printed or illustrated impression, or the back cover when appropriate. All other original copies are filmed beginning on the first page with a printed or illustrated impression, and ending on the last page with a printed or illustrated impression.

The last recorded frame on each microfiche shall contain the symbol \leftarrow (meaning "CONTINUED"), or the symbol ∇ (meaning "END"), whichever applies.

Maps, plates, charts, etc., may be filmed at different reduction ratios. Those too large to be entirely included in one exposure are filmed beginning in the upper left hand corner, left to right and top to bottom, as many frames as required. The following diagrams illustrate the method:



L'exemplaire filmé fut reproduit grâce à la générosité de:

Archives of Ontario
Toronto

Les images suivantes ont été reproduites avec le plus grand soin, compte tenu de la condition et de la netteté de l'exemplaire filmé, et en conformité avec les conditions du contrat de filmage.

Les exemplaires originaux dont la couverture en papier est imprimée sont filmés en commençant par le premier plat et en terminant soit par la dernière page qui comporte une empreinte d'impression ou d'illustration, soit par le second plat, selon le cas. Tous les autres exemplaires originaux sont filmés en commençant par la première page qui comporte une empreinte d'impression ou d'illustration et en terminant par la dernière page qui comporte une telle empreinte.

Un des symboles suivants apparaîtra sur la dernière image de chaque microfiche, selon le cas: le symbole \leftarrow signifie "A SUIVRE", le symbole ∇ signifie "FIN".

Les cartes, planches, tableaux, etc., peuvent être filmés à des taux de réduction différents. Lorsque le document est trop grand pour être reproduit en un seul cliché, il est filmé à partir de l'angle supérieur gauche, de gauche à droite, et de haut en bas, en prenant le nombre d'images nécessaire. Les diagrammes suivants illustrent la méthode.

POLLING SUB-DIVISION No. 1.

5

No. on Roll	NAME.	Lot.	Concession or Street.	Qualification.	Occupation.	P.O.A.
229	Moorehouse, William.	pt 17	1	owner	farmer	3
228	Moorehouse, Joseph.	pt 17	1	owner	farmer	3
253	Morrissey, Mrs. Mary.	pt 5	5	owner	widow	1
299	McKim, Richard.	pt 5	4	owner	farmer	1
286	McGregor, Alex.	7	1	owner	farmer	3
278	Olmstead, Daniel	pt 5	4	owner	bugger	17
292	<i>Kurcell Robert</i>	<i>pt 16, 17</i>	<i>3</i>	<i>owner</i>	<i>Cartwright</i>	<i>1</i>
280	Freston, John	6	1	owner	farmer	3
282	Perceival, Ernest	pt 4	2	owner	farmer	1
307	Quin, Sarah	pt 13	5	owner	s. teacher	1
340	Stewart, Elizabeth	pt 13	4	owner	widow	1
356	Warren, Joseph	pt 6	5	owner	farmer	9

PART III.—Persons Entitled to Vote at Elections to the Legislative Assembly Only.

368	Brown, Thomas	pt 13	5	m f	labourer	1
26	Brunten, John	pt 16	6	m f	labourer	4
	<i>Goodwin William</i>			<i>m f</i>	<i>labourer</i>	<i>4</i>
	Ford, Archie			m f	labourer	4
195	Goodwin, Charles	pt 11	5	m f	labourer	1
	<i>Goodridge Howard</i>			<i>m f</i>	<i>labourer</i>	<i>4</i>
200	Jakes, James	pt 14	5	m f	labourer	4
201	Jakes, Albert	pt 14	5	m f	labourer	4
202	Jakes, Richard	pt 14	5	m f	cheese ma.	4
2184	Loman, Frank			m f	labourer	1
78	McTavish, John			m f	labourer	1
242	McTavish, Duncan			m f	labourer	1
206	Mitchell, James			m f	labourer	1
	<i>Payman Charles</i>			<i>m f</i>	<i>labourer</i>	<i>1</i>
222	Reid, Henry			m f	labourer	1
169	Rose, Charles			m f	labourer	1
61	White, Allen	R 16	4	m f	labourer	4
301	Warmington, Samuel			m f	labourer	4

No. on Roll	NAME							No. on Roll
-------------	------	--	--	--	--	--	--	-------------

174	Hunter, T. W.	V L 30	7	1 son	m f	farmer	4	319
177	Hills, Thomas	V L 19, 17, 30	7	owner	m f	scoper	4	318
183	Hewitt, Levi	pt 31, 23	1	tenant	m f	farmer	5	316
	Hunter, Milfred	V L 30	7	1 son	m f	farmer	4	317
274	Hull, W. J.	pt 30	7	oo	m f	farmer	4	

303	Johnston, Lewis	pt 30	6	owner	m f	farmer	4	343
197	Jordan, Francis	pt 22	1	owner	m f	farmer	5	335
199	Joynt, Simeral	pt 29	3	tenant	m f	farmer	5	332

235	Killeen, Rav. Charles	V L 33	6	owner	m f	paris priest	4	328
910	Kelly, Albert	pt 28	2	tenant	m f	farmer	4	331
215	Kennedy, John	pt 25	6	owner	m f	farmer	2	330
212	Kilbourn, George	pt 27	6	owner	m f	farmer	4	338
211	Kinch, James	pt 26	3	owner	m f	farmer	4	327
207	Karr, Francis	pt 24, 23	1, 2	owner	m f	farmer	4	326
				tenant	m f	farmer	4	342

224	Lockwood, Walter	pt 30	7	owner	m f	farmer	4	350
223	Love, Alexander	V L 32	7	owner	m f	gentleman	4	333

244	McGuire, Charles	pt 26, 27	5	oo	m f	farmer	4	341
233	McGroovy, John	pt 30	1	owner	m f	farmer	5	339
234	McGroovy, William	pt 30	1	owner	m f	farmer	5	340

236	Morrison, Geo., jr	pt 30	2	oo	m f	farmer	5	354
232	McCallan, Deane	V L 30	2	oo	m f	farmer	5	355
235	Morrison, Geo., sr	pt 30	2	owner	m f	farmer	4	

248	Moran, James	pt 23	5	owner	m f	farmer	4	356
179	Morrow, William	V L 27	6	owner	m f	farmer	4	
254	McClure, Alexander	pt 24, 25	7	oo	m f	labourer	4	
243	McGuire, Peter, sr	pt 26	5	owner	m f	farmer	4	
261	McCrum, Robert	V L 8	7	owner	m f	farmer	4	358
262	Marshall, Noah	V L 4	7	owner	m f	shoemaker	4	
232	Mulligan, Henry, sr.	pt 30	3	owner	m f	gentleman	4	

245	McClure, Peter, jr.	pt 24, 27	4, 2	owner	m f	farmer	4	791
255	McClure, James	pt 25	7	owner	m f	farmer	4	360
				1 son	m f	farmer	4	359

272	Nichol, Hiram	pt 23	7	owner	m f	farmer	4	363
-----	---------------	-------	---	-------	-----	--------	---	-----

275	O'Marah, Lewis	pt 23	1	owner	m f	farmer	5	364
-----	----------------	-------	---	-------	-----	--------	---	-----

284	Percival, Ransom	pt V L 49	6	owner	m f	tailor	4	367
283	Polk, W. J.	pt 39	2	owner	m f	farmer	5	368
205	Parks, David	V L 20, 43	6	owner	m f	gentleman	4	357
293	Parker, Nelson	pt 20, 21, 22	3, 4	owner	m f	farmer	4	365
294	Parker, Isaiah	pt 20, 21, 22	3, 4	1 son	m f	farmer	4	

299	Robinson, J. F.	pt 30, 21	2	1 son	m f	farmer	4	2
296	Robinson, John L.	pt 30, 21	2	owner	m f	farmer	4	19
211	Robb, John	pt 23	3, 4	owner	m f	labourer	4	30
				owner	m f	labourer	4	38
				owner	m f	labourer	4	17

POLLING SUB-DIVISION No. 1.

No. on Roll	NAME.	Lot.	Concession or Street.	Qualifica- tion.	Occupation.	P.O.A.
280	Lemax, James	pt 4	4	tenant	m f carpenter	1
227	Leehy, Giles	pt 7	5	owner	m f farmer	1
224	Lemax, John	pt 7	5	owner	m f farmer	1
226	Lemax, George W	pt 7	5	f son	m f farmer	1
226	Lockwood, Elgin	pt 13, 14	5	owner	m f farmer	1
221	Lafranco, Joseph	pt 7, 8	3	owner	m f farmer	1
218	Loman, Michael	pt 12	4	owner	m f farmer	1
222	Luckey, J. J.	pt 14, 15	5	owner	m f farmer	1
219	Lee, William	pt 12, 13	1	tenant	m f farmer	3
226	Lemax, Isaac W.	pt 7	5	f son	m f farmer	1
220	Lee, Newton	pt 12, 13	1	f son	m f farmer	3
267	McCallum, John	pt 10	1	owner	m f farmer	3
254	Morrissey, John	pt 5	5	f son	m f farmer	1
251	McCallum, Fred	pt 12	4	owner	m f farmer	1
280	McLean, Archie	pt 15	1	tenant	m f farmer	3
245	Moore, Alexander	pt 11	3	owner	m f farmer	1
253	Moran, George	pt 18	6	owner	m f farmer	4
240	Moran, Henry	pt 19	6	tenant	m f farmer	4
237	Morrissey, John	pt 8, 9	3	owner	m f farmer	1
272	McEwan, James	pt 9	4	owner	m f farmer	1
252	Mercier, Martin	pt 15, 16	6	owner	m f farmer	4
250	McKenzie, William	pt 15	4	owner	m f farmer	4
271	McGilvery, George	pt 6	2	tenant	m f farmer	1
269	McKenzie, Hugh	pt 9	2	owner	m f farmer	3
265	Murphy, James	pt 10, 11	4	owner	m f farmer	1
241	Mackie, Robert	pt 17	4, 5	f son	m f farmer	4
231	Mulligan, Henry, jr.	pt 18	2	owner	m f farmer	4
268	Martin, William	pt 11	1, 2	owner	m f farmer	3
270	McKenzie, J. L. D.	pt 9	2	owner	m f farmer	3
47	McGillivray, John	pt 4	4	tenant	m f clerk	1
278	O'Connell, Patrick	pt 4, 6	5, 6	owner	m f farmer	1
279	O'Connell, Michael	pt 4, 6	5, 6	f son	m f farmer	1
277	Olmstead, Ambrose	pt 4	4	owner	m f farmer	1
278	Olmstead, Leona	pt 4	4	f son	m f farmer	1
277	Ovington, John	pt 9	5	tenant	m f farmer	1
300	Patterson, Peter	pt 19, 20	6	owner	m f farmer	4
295	Parker, Andrew	pt 14, 15	4, 5	owner	m f farmer	1
296	Parker, Abraham	pt 14, 15	4, 5	owner	m f farmer	1
297	Price, William	pt 14, 16	4, 5	owner	m f farmer	4
298	Price, John	pt 14, 16	4, 5	owner	m f farmer	4
291	Purcell, James	pt 16, 17	3	owner	m f farmer	4
284	Purcell, Edward	pt 14, 15	3	owner	m f J. P.	3
287	Phillips, Hiram	pt 15, 16	3	owner	m f farmer	3
288	Phillips, W. H.	pt 15, 16	3	f son	m f farmer	3
289	Phillips, Hiram, jr.	pt 15, 16	3	f son	m f farmer	3
306	Folk, John	pt 11, 12	3	owner	m f farmer	3
286	Purcell, Euben	pt 14, 15	3	f son	m f farmer	3
288	Purcell, Robert	pt 16, 17	3	owner	m f carpenter	1

VOTERS LIST, 1899.

MUNICIPALITY OF KITLEY.

SCHEDULE OF POST OFFICES:

1 Jasper	6 Almonds	11 Frankville	16 Glen Beck	21 Perth	25 New Boyne
2 North Bay	7 Brockville	12 Athens	17 Carleton Place	22 Ottawa	26 Lyn
3 Smith's Falls	8 Greenbush	13 Delta	18 Whitehurst	23 Kempsville	27 Winchester
4 Toledo	9 Boston's Corners	14 Adolph	19 Merrickville	24 Cornwall	28 Chantry
5 Lombardy	10 Pembroke	15 Pleasant Hollow	20 Rockspring		

POLLING SUB-DIVISION No. 3.—Comprising Lots Nos. 19 to 30 inclusive, in the 7th, 8th, 9th and 10th concessions, less the front half of Lots Nos. 19 to 27 inclusive, in the 7th concession.

PART I.—Persons Entitled to Vote at Both Municipal Elections and Elections to the Legislative Assembly.

No. on Roll	NAME	Lot	Concession or Street	Qualification	Occupation	P.O.A.
27	Bell, Rev. G. A.	V L 6, 7	9	oc	m f clergyman	11
29	Boothwick, John	pt 21	10	owner	m f farmer	11
28	Brown, Thomas	pt 21	10	owner	m f farmer	11
5	Brown, Lyman	pt 21	8	owner	m f carpenter	11
23	Brown, Wesley	pt 24, 25	7, 9	owner	m f farmer	11
24	Brownbridge, Richard	V L 3	9	tenant	m f ho. keeper	11
75	Bourne, W. H.	V L 1	9	oc	m f M. D.	11
157	Barns, Wellington	pt 28	10	tenant	m f labourer	12
96	Carr, George	V L 4	9	tenant	m f cheese ma.	11
316	Cavanagh, George	pt 20	10	tenant	m f farmer	11
52	Church, Joe	pt 19	8	owner	m f farmer	11
46	Crummy, Henry	pt 27	10	owner	m f farmer	11
41	Crutney, Albert	pt 27, 28	9	owner	m f farmer	11
43	Cousins, Robert	pt 19	10	owner	m f farmer	11
30	Coad, Joseph	pt 21	8	owner	m f farmer	11
53	Church, Charles	pt 19	8	f son	m f farmer	11
233	Cassella, Wm	23, 24	8	tenant	m f farmer	11
76	Dillabough, John	V L 66	6	owner	m f farmer	11
294	Davidson, Howard	pt 19, 20	8	f son	m f cheese ma.	11
292	Davison, Stewart	pt 19, 20	8	tenant	m f farmer	11
293	Davison, Norman	pt 19, 20	8	f son	m f farmer	11
77	Dowley, David	V L 12, 13	9	owner	m f gentleman	11
73	Dixon, G. A.	V L 1	9	owner	m f merchant	11
74	Dixon, M. L.	V L 1	9	owner	m f M. D.	11
70	Dowley, William	V L 41	9	owner	m f gentleman	11
72	Dowley, W. U.	V L 41	9	oc	m f student	11
71	Dowley, Roland	V L 41	9	oc	m f cheese ma.	11
61	Dowley, Thomas	V L 5, 14, 15, 16	9	oc	m f carpenter	11
64	Davidson, John	pt 26	9	owner	m f farmer	11
79	Dowley, George	V L 12, 13	9	oc	m f M. D.	11
104	Dunham, Lincoln	pt 23, 26	7	f son	m f farmer	4

No. on Roll
108
107
106
89
84
95
87
84
86
88
130
109
118
131
130
80
153
129
125
133
126
151
132
339
162
100
128
156
157
158
135
155
184
173
159
180
181
182
166
174
179
172
178
177
175

POLLING SUB-DIVISION No. 4.

No. on Roll	NAME.	Lot.	Concession or Street.	Qualification.	Occupation.	P.O.A.
200	Kinch, John	pt 12, 14	7	owner m f	farmer	11
199	Kinch, Isaac	pt 13	6	owner m f	farmer	11
193	Kennedy, Joshua	pt 7	7	owner m f	farmer	9
221	Leacock, Alfred	pt 8	7	f son m f	farmer	9
220	Leacock, Geo.	pt 8	7	owner m f	farmer	9
218	Leacock, William	pt 10	8	owner m f	farmer	11
227	Lennox, Isaac	pt 7	6	owner m f	farmer	1
202	Logan, Ambrós, sr	pt 9	8, 9	owner m f	farmer	11
208	Lowson, Robert	pt 12, 13	10	owner m f	farmer	11
240	Looby, William, jr	pt 18	10	oc m f	farmer	11
238	Looby, William, sr	pt 18	10	owner m f	farmer	11
204	Logan, Ambrose, jr	pt 12	10	tenant m f	farmer	20
205	Logan, Wesley	pt 9	8, 9	f son m f	farmer	11
219	Leacock, Hillard	pt 10	7	f son m f	farmer	11
262	Moran, William	pt 13	10	owner m f	farmer	11
243	Morrison, Robert A.	pt 7, 8	9, 10	f son m f	farmer	11
254	Morrissey, Martin	pt 9, 10	5, 6	f son m f	farmer	1
242	Morrison, W. J.	pt 8	9	f son m f	farmer	11
241	Morrison, Robert	pt 7, 8	9, 10	owner m f	farmer	11
261	Morrison, Alexander	pt 11	10	owner m f	farmer	20
257	Morrissey, James	pt 9, 10	5, 6	owner m f	farmer	1
251	McLaren, William	pt 6, 7	7	owner m f	farmer	11
252	McLaren, Abraham	pt 7	8	oc m f	farmer	11
255	Mercier, Martin	pt 9	6	owner m f	farmer	1
239	McCovery, James	pt 12	10	f son m f	farmer	12
142	McAlvana, Samuel	pt 13, 16	7	tenant m f	labourer	11
275	O'Neil, Hugh	pt 7	10	owner m f	farmer	20
276	O'Neil, John	pt 7	10	owner m f	farmer	20
260	Phillips, John	pt 11, 12	9	tenant m f	farmer	11
267	Parker, Andrew	pt 16	9	owner m f	farmer	11
263	Price, Albert	pt 4	9	owner m f	farmer	11
266	Peet, Oliver	pt 11	8	owner m f	farmer	11
290	Perdival, William	pt 17	9	f son m f	farmer	11
261	Price, Fred	pt 4	9	owner m f	farmer	18
262	Price, George	pt 5, 8	9, 10	oc m f	farmer	18
261	Price, Charles	pt 9, 10	10	tenant m f	farmer	11
300	Reynolds, John	pt 9, 10, 12	8, 9	owner m f	farmer	11
301	Reynolds, William J.	pt 9, 10, 12	8, 9	f son m f	farmer	11
306	Rockey, Miles	pt 5, 6	8	owner m f	farmer	11
298	Richards, Edward	pt 10	10	owner m f	farmer	20
299	Richards, George	pt 12	10	tenant m f	farmer	20
322	Stewart, Adam	pt 10	6	owner m f	farmer	1
313	Stacey, George	pt 9, 10	6, 7	tenant m f	farmer	11
340	Soper, Robert	pt 18	8	owner m f	farmer	11
365	Street, Nehemiah	pt 11	6	owner m f	farmer	1

Roll	NAME	Lot	Corner or Street	Qualification	Occupation	P. O.
307	Hanning, Samuel, jr	pt 21	9	owner	m f lawyer	11
308	Hanning, Richard	pt 21	9	do	m f engineer	11
309	Hanning, Samuel, jr	pt 21	9	do	m f engineer	11
309	Hanning, Joney	pt 21	9	do	m f engineer	11
<i>connection</i>						
538	Soper, Lizzie	pt 23	8	f son	m f farmer	11
556	Stanton, William E.	V L 23	8	do	m f merchant	11
580	Stewart, Frank	pt 19, 20	10	f son	m f farmer	11
587	Soper, Knos	pt 22	8	owner	m f farmer	11
334	Stewart, B. F.	pt 21	9	owner	m f wheel wri't	11
588	Stewart, Peter	pt 19, 20	10	owner	m f farmer	11
531	Soper, Levi	V L 12, 18	9	owner	m f gentleman	11
533	Sedley, George	pt 24	10	owner	m f farmer	11
535	Sheffield, Metcalf	pt 19	9	owner	m f farmer	11
51	Strickfoot, Daniel	V L 25, 26, 27	8	tenant	m f laborer	11
441	Traynor, James	pt 28	7	owner	m f farmer	4
380	Yates, Eber	pt 29, 30	8, 9	owner	m f farmer	11
369	Yates, Philip	pt 30	8	owner	m f farmer	4

PART II.—Persons Eligible to Vote at Municipal Elections Only.

90	Bell, W. J.	pt 23	10	owner		6
96	Blake, James	V L 53	9	owner	carpenter	3
40	Cruinny, Mrs. Ester	pt 27, 28	9	owner	widow	11
39	Cowels, George	pt 30	10	owner	farmer	12
49	Cochran, Hannah	V L 60	8	owner	widow	4
54	Connor, T. E.	V L 23	8	owner	gentleman	7
75	Dowley, Norman	V. L 2	9	owner	carriage ma	12
124	Graham, Eugene	pt 27	10	owner	widow	12
134	Holmes, Hester	pt 26, 27	9	owner	spinster	11
150	Hanton, Mrs. William	V L 14, 20	8	owner	widow	11
149	Hewitt, Mrs. Payson	pt 22	10	owner	widow	11
341	Healy, Mrs. Mary	pt 30	8	owner	widow	4
183	Jackson, Abner	pt 30	8, 9	owner	farmer	11
178	Johnston, Samuel	pt 22	10	owner	farmer	15
185	Knapp, Mrs. Ora	pt 28	10	owner	widow	11

POLLING SUB-DIVISION No. 1.

No. on Roll	NAME.	Lot.	Concession or Street.	Qualification.	Occupation.	P.O.A.
111	Evans, Thomas	pt 17	2	owner m f	farmer	4
113	Evans, Robert	pt 18	2	owner m f	farmer	4
123	Fitzgerald, Pat	pt 4	4	tenant m f	ho. keeper	1
126	Fifield, Ira	pt 5	4	owner m f	cheese ma.	4
104	Fitzgerald, Thomas H	pt 6, 8	5	owner m f	farmer	4
106	Fitzgerald, Daniel	pt 7	5	owner m f	farmer	4
117	Ferguson, William	pt 18	1	owner m f	farmer	4
128	Ferguson, Robert	pt 14, 19	4, 5	owner m f	farmer	4
137	Ferguson, Albert	pt 18, 19	4, 5	owner m f	farmer	4
133	Franklin, Robert	pt 9	1	owner m f	farmer	3
132	Franklin, William	pt 9	1	owner m f	farmer	3
106	Fitzgerald, Francis	pt 7	5	f son m f	farmer	1
134	Goodfellow, James	pt 15	1	owner m f	farmer	3
135	Goodfellow, Willard	pt 15	1	oc m f	farmer	3
151	Gile, Arthur	pt 14	2	owner m f	farmer	3
152	Gile, Reuben	pt 14	2	owner m f	farmer	3
155	Grant, Alexander	pt 10, 11	2	owner m f	farmer	3
137	Gaston, Richard	pt 9	2	owner m f	farmer	3
136	Gaston, Edward	pt 9	2	owner m f	farmer	3
153	Gile, Robert	pt 14	2	owner m f	farmer	3
240	Heneay, Patrick	pt 12	2	oc m f	labourer	3
183	Hewitt, James	pt 10	2	owner m f	farmer	3
166	Hart, Patrick	pt 5	4	owner m f	farmer	4
163	Hyalop, James	pt 4	4	owner m f	carpenter	4
164	Hunter, Thomas	pt 18, 19	5	owner m f	farmer	4
189	Hannah, James	pt 5, 6	3	owner m f	farmer	1
185	Hannan, John	pt 7	3	oc m f	farmer	1
187	Hall, John	pt 9	2	owner m f	farmer	1
188	Hall, Thomas	pt 9	2	owner m f	farmer	1
194	Hewitt, Thomas	pt 11, 12, 13, 15	5	oc m f	farmer	1
195	Hewitt, Thomas	pt 11, 12, 13, 15	5	f son m f	farmer	1
157	Hart, William	pt 5	4	owner m f	carpenter	1
180	Hewitt, Daniel	pt 13, 15	1, 2	owner m f	farmer	3
186	Hannah, Joseph	pt 7	5	owner m f	farmer	1
189	Hewitt, Albert	pt 14, 15	4, 5	oc m f	farmer	1
181	Hewitt, Archie	pt 13, 15	2	f son m f	farmer	3
168	Johnston, David	pt 6	5	owner m f	farmer	1
204	Jackson, John	pt 4	3	owner m f	farmer	1
199	Jakes, William	pt 14	5	tenant m f	butcher	1
205	Johnston, George	pt 8, 9	4	owner m f	farmer	1
197	Kinah, Richard	pt 10, 12	5, 6	owner m f	farmer	1
194	Kinah, Ezra	pt 10, 11	5	owner m f	farmer	1
214	Kinah, Edward	pt 12	5	owner m f	farmer	1
196	Kinah, Josiah	pt 11	5	owner m f	farmer	1
215	Kerr, Thomas	pt 8	4	owner m f	farmer	1

No. on Roll

280
227
224
225
226
221
218
222
219
226
220

207
234
251
230
248
253
240
237
279
252
250
269
265
241
231
268
270
47

278
279
277
278
277

300
296
293
297
298
291
284
287
288
289
306
286
289

POLLING SUB-DIVISION No. 1.

No. on Roll	NAME.	Lot.	Concession or Street.	Qualifica- tion.	Occupation.	P.O.A
319	Ronan, William.....	pt 13.....	2, 3.....	owner m f	farmer....	1
320	Ronan, Michael.....	pt 13.....	2, 3.....	f son m f	farmer....	1
321	Ronan, James.....	pt 13.....	2, 3.....	f son m f	farmer....	1
323	Rice, George.....	pt 5.....	3.....	owner m f	farmer....	1
322	Rice, Robert.....	pt 7.....	2.....	tenant m f	farmer....	1
324	Rockey, Abraham....	pt 5.....	2.....	owner m f	farmer....	1
348	Stewart, James E....	pt 12.....	3.....	owner m f	farmer....	1
325	Stevens, Henry.....	pt 12.....	2.....	owner m f	farmer....	3
349	Shafford, Thomas....	pt 4.....	2.....	owner m f	farmer....	1
352	Tate, Benjamin.....	pt 17, 18.....	4.....	owner m f	farmer....	4
351	Taggart, Amasa.....	pt 16.....	1.....	owner m f	farmer....	3
368	Ward, William.....	pt 4.....	4.....	owner m f	shoemaker	1
369	Wright, James.....	pt 13, 14.....	6.....	owner m f	farmer....	1
367	Wright, William.....	pt 13.....	5.....	owner m f	farmer....	1
370	Wright, John, sr....	pt 5.....	4.....	owner m f	farmer....	1
371	Wright, John, jr....	pt 6.....	4.....	f son m f	farmer....	1
370	Wright, Charles J....	pt 6.....	4.....	f son m f	farmer....	1

PART II.—Persons Entitled to Vote at Municipal Elections Only.

75	Connerty, Dr. J. M..	10.....	3.....	owner....	M. D....	3
56	Coad, Harriett.....	pt 17, 18.....	5.....	owner....	widow....	4
110	Driver, William, jr..	pt 10.....	4.....	owner....	butcher...	1
91	Daley, Ellen.....	pt 14.....	4.....	owner....	widow....	1
107	Fitzgeralds, Mrs. H.E	8.....	5.....	owner....	widow....	1
116	Forgie, Catherine...	pt 13, 14.....	1.....	owner....	spinster...	3
124	Fitzgerald, John....	pt 4.....	4.....	owner....	ho. keeper	6
118	Ferguson, Margaret..	pt 19.....	2.....	owner....	widow....	5
125	Ferguson, Annie....	pt 4.....	4.....	owner....	1
129	Ferguson, Anna B...	pt 18, 19.....	4, 5.....	owner....	spinster...	4
154	Graham, William....	pt 4.....	1.....	owner....	farmer....	3
182	Hunter, Peter.....	pt 8.....	1.....	owner....	farmer....	3
184	Hyalop, Jane.....	pt 8.....	2.....	owner....	1
193	Jones, Mrs. William .	pt 11, 12, 13, 15	5.....	owner....	widow....	1
222	Love, Amelia.....	pt 5.....	5.....	owner....	spinster...	1

Part II.—Persons Entitled to Vote at the Legislative Assembly Elections.

No. on Roll	NAME	Loc.	Occupation or Street.	Qualification.	Classif. Class.	P.O.
185	<i>Carr Joseph</i>				<i>Int. Labour</i>	4
186	<i>Finnis Patrick</i>	V.L. 50	C		<i>m.f. labourer</i>	4
187	<i>Smith Harry</i>				<i>m.f. a teacher</i>	4
188	<i>Judge Michael B.</i>				<i>Int. Carpenter</i>	4
189	<i>Kilman Daniel</i>				<i>m.f. labourer</i>	4
190	<i>De George</i>				<i>Int. Clerk</i>	4
191	<i>Black William</i>	V.L. 7	C		<i>m.f. labourer</i>	4
192	<i>Rea James</i>	P. 20	7		<i>m.f. labourer</i>	4
193	<i>Rea Thomas</i>				<i>Int. Labour</i>	4
194	<i>Stevens John</i>	P. 22	C		<i>m.f. clerk</i>	4

VOTERS' LIST, 1899

MUNICIPALITY OF KITLEY.



SCHEDULE OF POST OFFICES :

1 Leaper	6 Almonte	11 Frankville	16 Glen Buell
2 North Bay	7 Brockville	12 Athens	17 Carleton Place
3 South's Falls	8 Greenbush	13 Lexington	18 Whitehurst
4 Toledo	9 Easton's Corners	14 Addicks	19 Merrickville
5 Lombardy	10 Pembroke	15 Plum Hollow	20 Rockspring
			21 Perth
			22 Ottawa
			23 Kempsville
			24 Cornwall
			25 New Boyne

POLLING SUB-DIVISION No. 1.—Comprising Lots Nos. 4 to 19 inclusive, in the 1st, 2nd, 3rd, 4th and 5th concessions, and the front half of Lots Nos. 13 to 15 inclusive, in the 6th concession.

PART I.—Persons Entitled to Vote at Both Municipal Elections and Elections to the Legislative Assembly.

No. on Roll	NAME.	Jurisdiction	Lot.	Concession or Street.	Qualification.	Occupation.	P.O.
24	Bruce, Robert		pt 16, 17, 18	6, 7	owner	m f farmer	4
25	Bruce, Jonas E.		pt 16, 17, 18	6, 7	owner	m f farmer	4
6	Burrows, William		pt 5	3	owner	m f carpenter	1
30	Baldwin, Michael		pt 7, 9	3, 4	owner	m f farmer	1
40	Baldwin, William		pt 7, 9	3, 4	owner	m f farmer	1
8	Bell, William		pt 19	3	owner	m f farmer	4
31	Bolton, William J.		pt 11, 12	2	owner	m f farmer	3
34	Ballantyne, Elliott		pt 4, 5	2	owner	m f farmer	1
37	Berns, James		pt 9	3	owner	m f farmer	1
7	Bearse, Ross		17	3	owner	m f farmer	4
42	Bradford, W. J.		6	2	owner	m f farmer	1
41	Bradford, Theo		6	3	owner	m f farmer	1
25	Bradford, Vincent		pt 7	2	owner	m f farmer	1
46	Connerty, William		pt 4	4	owner	m f merchant	1
70	Coghlan, Thomas, sr		pt 15, 16, 17	6, 7	owner	m f farmer	4
71	Coghlan, Thomas, jr		pt 15, 16, 17	6, 7	f son	m f farmer	4
62	Connerty, John A.		pt 9, 10	3, 4	owner	m f farmer	1
55	Coolidge, Herbert		pt 4	4	owner	m f blacksmith	1
77	Connerty, Jas. G.		pt 10	4	owner	m f farmer	1
60	Coad, Robert		pt 15, 16	4	owner	m f farmer	4
52	Cauley, John		pt 19	3	owner	m f farmer	4
49	Coad, John		pt 16, 17	3, 4	f son	m f farmer	4
51	Coghlin, David		pt 17, 18	2, 3	owner	m f farmer	4
50	Coad, Thomas, jr		pt 16, 17	3, 4	f son	m f farmer	4
48	Coad, Thomas, sr		pt 16, 17	3, 4	owner	m f farmer	4
74	Connerty, John		pt 10	3	owner	m f farmer	1
73	Coutta, George		pt 15	2	owner	m f farmer	3
158	Church, Oliver		pt 4	4	tenant	m f farmer	1
	<i>Coghlan Michael</i>		<i>pt 15-16-17</i>	<i>6-7</i>	<i>f. s.</i>	<i>m. f. farmer</i>	<i>4</i>
81	Davis, Levi		pt 4	4	owner	m f ho. keeper	1
92	Daley, William		pt 14	4	owner	m f farmer	1
100	Dagg, Robert		pt 17, 18	6	owner	m f farmer	4
109	Driver, John		pt 7, 10	4	owner	m f farmer	1
1104	Driver, William		pt 7, 10	4	owner	m f farmer	1

Technical and Bibliographic Notes / Notes techniques et bibliographiques

The Institute has attempted to obtain the best original copy available for filming. Features of this copy which may be bibliographically unique, which may alter any of the images in the reproduction, or which may significantly change the usual method of filming, are checked below.

L'Institut a microfilmé le meilleur exemplaire qu'il lui a été possible de se procurer. Les détails de cet exemplaire qui sont peut-être uniques du point de vue bibliographique, qui peuvent modifier une image reproduite, ou qui peuvent exiger une modification dans la méthode normale de filmage sont indiqués ci-dessous.

Coloured covers/
Couverture de couleur

Covers damaged/
Couverture endommagée

Covers restored and/or laminated/
Couverture restaurée et/ou pelliculée

Cover title missing/
Le titre de couverture manque

Coloured maps/
Cartes géographiques en couleur

Coloured ink (i.e. other than blue or black)/
Encre de couleur (i.e. autre que bleue ou noire)

Coloured plates and/or illustrations/
Planches et/ou illustrations en couleur

Bound with other material/
Relié avec d'autres documents

Tight binding may cause shadows or distortion
along interior margin/
La reliure serrée peut causer de l'ombre ou de la
distorsion le long de la marge intérieure

Blank leaves added during restoration may appear
within the text. Whenever possible, these have
been omitted from filming/
Il se peut que certaines pages blanches ajoutées
lors d'une restauration apparaissent dans le texte,
mais, lorsque cela était possible, ces pages n'ont
pas été filmées.

Additional comments:/
Commentaires supplémentaires:

Copy has manuscript annotations.
Addenda sheets tipped in.

Coloured pages/
Pages de couleur

Pages damaged/
Pages endommagées

Pages restored and/or laminated/
Pages restaurées et/ou pelliculées

Pages discoloured, stained or foxed/
Pages décolorées, tachetées ou piquées

Pages detached/
Pages détachées

Showthrough/
Transparence

Quality of print varies/
Qualité inégale de l'impression

Continuous pagination/
Pagination continue

Includes index(es)/
Comprend un (des) index

Title on header taken from: /
Le titre de l'en-tête provient:

Title page of issue/
Page de titre de la livraison

Caption of issue/
Titre de départ de la livraison

Masthead/
Générique (périodiques) de la livraison

This item is filmed at the reduction ratio checked below/
Ce document est filmé au taux de réduction indiqué ci-dessous.

10X	14X	18X	22X	26X	30X
<input type="checkbox"/>	<input type="checkbox"/>	<input type="checkbox"/>	<input checked="" type="checkbox"/>	<input type="checkbox"/>	<input type="checkbox"/>
	12X	16X	20X	24X	28X
	<input type="checkbox"/>	<input type="checkbox"/>	<input type="checkbox"/>	<input type="checkbox"/>	<input type="checkbox"/>
					32X
					<input type="checkbox"/>

VOTERS' LIST, 1890.

MUNICIPALITY OF KITLEY.

SCHEDULE OF POST OFFICES:

1 Insuper	6 Almoeste	11 Frankville	16 Glen Bell	21 Perth	23 New Boyne
2 North Bay	7 Brockville	12 Athens	17 Carleton Place	22 Ottawa	24 Lys
3 South's Falls	8 Greenbush	13 Lexington	18 Whitehurst	23 Kemptville	27 Kingston
4 Toledo	9 Easton's Coraers	14 Addison	19 Merrickville	24 Cornwall	28 Westport
5 Lombardy	10 Pembroke	15 Plum Hollow	20 Rockspring		

POLLING SUB-DIVISION No. 2.—Comprising Lots Nos. 20 to 30 inclusive, in the 1st, 2nd, 3rd, 4th, 5th and 6th concessions, and the front half of Lots Nos. 20 to 27 inclusive, in the 7th concession.

PART I.—Persons Entitled to Vote at Both Municipal Elections and Elections to the Legislative Assembly.

No. on Roll	NAME	Jurors	Lot.	Concession or Street.	Qualification.	Occupation.	P. O. A.
1	Aley, George	j	V L 20	7	owner	m f carpenter	4
28	Burns, James	j	pt 23	6	owner	m f labourer	4
20	Brennan, Frank	j	pt 23	6	f son	m f farmer	4
22	Bellemly, Chancey	j	pt 26, 27	7	owner	m f farmer	4
23	Bellemly, Warren	j	pt 26, 27	7	owner	m f farmer	4
21	Bellemly, Geo.	j	pt 27, 28	6, 7	owner	m f miller	4
18	Boyd, Geo.	j	pt 25	5	income	m f cheese ma.	4
16	Bell, John	j	pt 24, 25	5	owner	m f farmer	4
14	Buchanan, Malcolm, jr	j	pt 27	5	f son	m f farmer	4
5	Bennett, John	j	pt 26	2	owner	m f farmer	4
31	Briggingshaw, Charles	j	V L 31, 4	6, 7	owner	m f blacksmith	4
3	Blanchard, Hiram	j	pt 29	1	owner	m f farmer	5
13	Buchanan, Malcolm, sr	j	pt 27	5	owner	m f farmer	4
4	Blanchard, Charles	j	pt 28	1	owner	m f farmer	5
11	Bell, Samuel	j	pt 24, 25	2, 4	owner	m f farmer	4
12	Bell, James	j	pt 20	4	owner	m f farmer	4
32	Beecher, N. H	j	V L 38, 48	6	owner	m f merchant	4
39	Bruce, J. W	j	V L 21	7	owner	m f blacksmith	4
9	Bell, Joseph	j	pt 21	3	owner	m f farmer	4
15	Beckett, Robert T	j	pt 26	4	owner	m f cheese ma.	4
176	Brown, Charles	j	V L 34	7	oo	m f labourer	4
10	Bell, David A	j	pt 20	2	tenant	m f farmer	4
44	Challies, Fred	j	pt 21, 22	2	owner	m f farmer	4
59	Crammy, Richard	j	pt 28, 29	6	owner	m f farmer	4
57	Cairns, James	j	pt 23	5	owner	m f farmer	4
58	Cairns, Geo	j	pt 23	5	owner	m f farmer	4
43	Challies, Ernie	j	pt 21, 22	2	owner	m f farmer	4
45	Clark, John	j	pt 30	1	owner	m f farmer	5
54	Coad, George M.	j	pt 29	3, 4	owner	m f farmer	25
72	Coad, George, jr.	j	pt 20	7	owner	m f farmer	4
68	Clark, Stephen	j	V L 13	7	owner	m f farmer	4
66	Coad, George, sr.	j	V L 22	7	owner	m f gentleman	4
684	Cairnworth, John	j	V L 13	7	tenant	m f smith	4

No. on Roll
 53
 63
 213
 96
 92
 96
 96
 97
 84
 90
 88
 87
 80
 86
 82
 106
 106
 94
 90
 108
 113
 114
 119
 131
 120
 121
 140
 160
 145
 145
 139
 140
 144
 148
 149
 138
 140
 149
 224
 165
 170
 168
 167
 161
 150
 173

POLLING SUB-DIVISION No. 3.

No. on Roll	NAME	Lot	Concession or Street.	Qualifica-tion.	Occupa-tion.	P.O.A.
102	Dunham, Daniel	pt 24, 26	7	owner m f	farmer	4
101	Dunham, Ham	pt 24, 26	7	owner m f	farmer	4
100	Dougherty, John	pt 23	8	tenant m f	farmer	11
89	Eaton, Frank	pt 25	9	f son m f	farmer	11
84	Eaton, William	pt 20	9	owner m f	farmer	11
85	Ennis, William	pt 21	9	owner m f	farmer	11
87	Eaton, George	pt 23	10	owner m f	farmer	11
84	Edgers, W. A.	V L 18, 24	9	owner m f	ho. keeper	11
86	Emmons, Frank	pt 30	8	owner m f	farmer	11
88	Eaton, Clark	pt 25	9	f son m f	farmer	11
130	Fowler, John	pt 22	7	owner m f	labourer	4
109	Fenlon, Philip	pt 29	8	owner m f	farmer	4
118	Gallagher, James L	V L 1	9	owner m f	merchant	11
	<i>Greenwood Thomas Jun 25</i>	10		<i>ten H. F.</i>	<i>farmer</i>	11
131	Hanton, Russell	pt 19	10	f son m f	farmer	11
130	Hanton, Richard	pt 19	10	owner m f	farmer	11
80	Holden, Byron	V L 45, 26, 27	8	tenant m f	painter	11
153	Harvey, Rev. James	V L 56	9	oc m f	clergyman	11
129	Henderson, Thomas	pt 20	10	oc m f	farmer	11
125	Hause, William	pt 28, 29, 30	9, 10	owner m f	farmer	11
133	Holmes, George	pt 22	9	owner m f	farmer	11
126	Haley, Frank	pt 29	8	owner m f	farmer	11
151	Hill, John	pt 21	8	owner m f	farmer	11
132	Hewitt, James E.	pt 21	10	owner m f	black smith	11
339	Holden, Charles	pt 22	8	tenant m f	labourer	11
152	Hill, George	pt 21	8	f son m f	labourer	11
128	Henderson, Andrew	pt 20	10	tenant m f	cheese ma.	11
128	Henderson, William	pt 20	10	owner m f	cheese ma.	11
156	Ireland, Wm. H.	pt 24, 25	9	f son m f	farmer	11
157	Ireland, D. W.	pt 26, 25	9	owner m f	farmer	11
158	Ireland, Frank	pt 24	9	owner m f	farmer	11
135	Ireland, William F.	pt 26, 27	9	tenant m f	farmer	11
155	Ireland, Fred.	pt 25	9	owner m f	farmer	11
184	Jones, Joseph	pt 21	9	owner m f	cheese ma.	11
173	Jones, Thomas	pt 21	9	owner m f	pensioner	11
159	Judge, James	pt 29, 30	7	tenant m f	farmer	11
180	Judson, Vincent	pt 23, 24	9	owner m f	farmer	11
181	Judson, Malcolm	pt 23, 24	9	oc m f	farmer	11
182	Judson, Harmonius	pt 24	9	f son m f	farmer	11
166	Johnston, Henry	pt 25	10	owner m f	farmer	11
174	Johnston, Frank	pt 21	10	owner m f	farmer	11
179	Johnston, William	pt 25	10	owner m f	farmer	11
172	Judge, Michael	pt 29	7	owner m f	farmer	4
178	Judge, John	pt 30	7	owner m f	farmer	4
177	Johnston, David L.	pt 24, 25	10	owner m f	farmer	11
175	Johnston, Wesley	V L 57	9	owner m f	merchant	11

POLLING SUB-DIVISION No. 4.

No. on Roll	NAME	Lot.	Concession or Street.	Qualification.	Occupation.	P.O.V.
334	Street, W. J.	pt 10.	6	f son	m f farmer	1
337	Street, John	pt 11.	6	owner	m f farmer	1
330	Soper, Wesley	pt 15.	9	f son	m f farmer	11
321	Stacey, Thomas	pt 9, 10.	6, 7	f son	m f farmer	11
319	Strikefoot, Benson	pt 5.	7	tenant	m f farmer	9
349	Wiltzie, H. W.	pt 15, 16.	10	owner	m f farmer	14
352	Wright, Henry	pt 6, 9.	9	oc	m f farmer	11
349	Wilson, Isaac	pt 13.	10	owner	m f farmer	20
345	Wilson, George	pt 13.	10	owner	m f farmer	20
18	Ward, John	pt 15.	10	tenant	m f farmer	11
19	Ward, Thomas	pt 15.	10	f son	m f farmer	11
358	Wilkins, Morton	pt 10.	9	oc	m f butcher	11
347	Wilson, Samuel A.	pt 12, 14.	10	oc	m f farmer	20
343	Wilson, Uriah	pt 14.	10	owner	m f farmer	20
353	Ward, Thomas	pt 6.	6	owner	m f farmer	1
20	Ward, John, Jr.	pt 15.	10	f son	m f farmer	11

PART II.—Persons Entitled to Vote at Municipal Elections Only.

15	Barrington, Eliza	pt 14.	10	owner	widow	11
22	Baker, Mrs. Thomas	pt 16.	10	owner	widow	11
205	Cornell, E. L. B.	pt 12.	10	owner	merchant	23
57	Carley, Jane	pt 6.	8	owner	widow	11
	<i>Campbell George</i>	<i>pt 4</i>	<i>10</i>	<i>owner</i>	<i>farmer</i>	<i>20</i>
111	Girdwood, Alvina	pt 4.	7	owner	spinster	9
114	Graham, Mrs. David	pt 12.	8	owner	widow	11
299	<i>Hannah John</i>	<i>pt 7, 8</i>	<i>7, 8</i>	<i>owner</i>	<i>farmer</i>	<i>11</i>
	Hinton, Mary A.	pt 10.	10	owner	widow	20
120	Horton, Nicholas	pt 5.	10	owner	farmer	8
138	Hewitt, Jane	pt 6.	7	owner	widow	9
139	Hannah, Thomas	pt 9.	8	owner	farmer	9
198	Johnston, Robert	pt 12.	6	owner	painter	7
217	Leacock, Mrs. John	pt 10.	7, 8	owner	widow	11
256	Mercier, Mrs. Susan	pt 9.	6	owner	widow	1
259	Mulvaugh, Mrs. Wm	pt 11, 12.	9	owner	widow	11
289	Percival, Mrs. George	17.	9	owner	widow	11
317	Pesbles, Robert	pt 9, 10.	6, 7	owner	farmer	11

POLLING SUB-DIVISION No. 2.

No. on Roll	NAME.	Lot.	Concession or Street.	Qualification.	Occupation.	P.O.N.
313	Robb, David	pt 23	4	owner m f	farmer	4
315	Read, John L.	pt 22	3	owner m f	labourer	4
316	Rape, Michael	pt 23	7	owner m f	farmer	4
317	Rape, John, jr	pt 23	7	owner m f	farmer	4
	Read, Arthur	pt 23	6	owner m f	farmer	4
343	Stratton, George	V L 2	7	owner m f	blacksmith	4
355	Stinson, H. N.	pt 30	6	owner m f	farmer	4
332	Stratton, Geo. S.	pt 26	6	owner m f	farmer	4
328	Seymour, James	pt 24	5	owner m f	farmer	4
331	Seymour, William	pt 25	6	owner m f	farmer	4
330	Seymour, Henry	pt 25	6	owner m f	farmer	4
338	Seymour, Joseph	pt 24	6	owner m f	farmer	4
326	Smith, Wallace	pt 20	3	owner m f	farmer	4
327	Stewart, Robert	pt 20	4	owner m f	farmer	4
342	Singleton, Thomas	V L 32	7	owner m f	tinsmith	4
347	Stewart, Robert	V L 36	7	owner m f	painter	4
350	Sadler, Alfred	V L 3	7	owner m f	undertaker	4
333	Stratton, Egerton	26	6	f son m f	farmer	4
345	Somerville, John	pt 22	6	oc m f	farmer	4
329	Seymour, John	pt 23	5	owner m f	farmer	4
341	Sliter, Zibe.	V L 29	7	tenant m f	stagedriver	4
339	Seymour, W. H.	pt 24	6	f son m f	cheese ma.	4
354	Tallman, William	pt 21	7	owner m f	farmer	4
355	Taylor, Joseph	pt 22	6	tenant m f	farmer	4
	Tallman, Nelson	pt 23	6	tenant m f	farmer	4
356	Vanloan, William	V L 35	7	owner m f	carriage b'r	4
794	Williams, E. J.	V L 22	7	tenant m f	druggist	4
360	Whitmarsh, E. H.	pt 20	6	owner m f	carpenter	4
359	Whiting, John	pt 20	4	owner m f	farmer	4
366	Whiting, Henry	V L 11	7	owner m f	carriage b'r	4
362	Woods, C. A., sr	pt 24	7	tenant m f	court, clerk	4
364	Woods, C. A., jr	V L 19	6	oc m f	musician	4
37	Wright, Albert	V L 22	7	tenant m f	farmer	4
357	Wood, George	pt 23	3	tenant m f	farmer	4
365	Wilkins, Geo	pt 19	7	owner m f	farmer	4

PART II.—Persons Entitled to Vote at Municipal Elections Only.

2	Barker, Francis	pt 30	2	owner	farmer	5
19	Brennan, Alice	pt 23	6	owner	widow	4
30	Bulger, Eun	V L 30	7	owner	widow	4
38	Blanchard, Albert	pt 30	2	owner	farmer	4
17	Bell, Amelia	pt 24, 25	4, 5	owner	spinster	4

No. on Roll	NAME	Lot.	Concession or Street.	Qualification.	Occupation.	P.O.A
305	Rockey, Barbara	pt 9	8	owner	spinster	
326	Soper, Mrs. Sarah	pt 15	9	owner	widow	11
356	Warren, Joseph	pt 6	5	owner	farmer	20
346	Wilson, Eliza	pt 12, 14	10	owner	widow	20
344	Wilson, Rachael	pt 13	10	owner	widow	20
357	Wilkins, Mrs. Geo	pt 10	9	owner	widow	11
330	<i>Wilmers George</i>	<i>119</i>	<i>10</i>	<i>owner</i>	<i>student</i>	<i>20</i>

PART III.—Persons Entitled to Vote at Elections to the Legislative Assembly Only.

288	Lee, Emma	pt 13	8	m f	labourer	11
117	McAyens, Wm. J.			m f	labourer	11
312	Rathwell, Joseph	pt 6	10	m f	labourer	11
313	Rixin, Charles	17	10	m f	labourer	11

I, J. M. EDGAR, Clerk of the Municipality of the Township of Kitley, in the County of Leeds, do hereby certify that parts one and three of the within list constitute a correct list for the year 1899, of all persons appearing by the last revised Assessment Roll of the said Municipality, to be entitled to vote at Elections for Members of the Legislative Assembly; and that parts one and two constitute a correct list for said year of all persons appearing by the said Roll to be entitled to vote at Municipal Elections in said Municipality; and I hereby call upon all electors to examine the said list, and if any omissions or other errors are perceived therein, to take immediate proceedings to have the said errors corrected according to law.

J. M. EDGAR,

Clerk of the Township of Kitley.

Dated this second day of September, 1899.

POLLING SUB-DIVISION No. 2.

No. on Roll	NAME.	Lot.	Concession or Street.	Qualifica- tion.	Occupation.	P.O.A.
53	Coad, George	pt 23	4	owner m f	labourer	4
83	Coghlin, John	pt 21, 22	5	oc m f	farmer	4
213	Carr, William	pt 27	6	oc m f	labourer	4
<i>Donovan, John J. pt 27, 28 4 H.S. J.H. Chasemaker 4</i>						
96	Dodd, William	pt 20, 21	5	owner m f	farmer	4
92	Dodd, Frank	pt 20, 21	5	f son m f	farmer	4
96	Dodd, R. S.	pt 20	5	owner m f	farmer	4
96	Drummond, J. B.	pt 29	5	owner m f	farmer	4
97	Drummond, John	pt 28	5	owner m f	farmer	4
84	Donovan, Daniel	pt 25	3	tenant m f	farmer	4
90	Donovan, Michael	pt 27	4	owner m f	farmer	4
88	Donovan, Jeremiah	pt 27, 28	4	owner m f	farmer	4
87	Derigg, John	pt 27	4	owner m f	farmer	4
80	Dermedy, Steven	pt 27	2	owner m f	farmer	4
96	Deak, James	pt 27, 28	3	owner m f	farmer	4
82	Dempsey, James	pt 23, 24, 25, 26	2, 3, 4	owner m f	farmer	4
106	Dunham, G. W.	V L 40, 60	6	owner m f	cheese ma	4
106	DeWolfe, Isaac	V L 47	6	owner m f	harness ma	4
94	Dodd, George	pt 20, 21	5	f son m f	farmer	4
99	Drummond, T. A.	pt 29	5	owner m f	farmer	4
103	Dunham, Matt	pt R, 26	6	owner m f	farmer	4
<i>Deay Lester H 20, 21 2 J.H. Chasemaker 4</i>						
113	Eaton, Horatio	pt 19, 21	6, 7	owner m f	farmer	4
114	Edgar, J. M.	pt 21, 22	7	owner m f	farmer	4
119	French, Samuel	pt 30	2	owner m f	farmer	5
131	Foster, John	V L 50	6	owner m f	ho. keeper	4
120	Frayne, Saunders	pt 23, 24	1, 2	owner m f	farmer	5
121	Frayne, Herbert	pt 23, 24	1, 2	owner m f	farmer	5
140	Gardiner, John W.	pt 26	1, 2	f son m f	farmer	5
	Gray, Charles	pt 21, 22	5	owner m f	carriage ma	4
150	Gray, James	V L 6	7	owner m f	blacksmith	4
145	Garven, William	pt 28	4	owner m f	farmer	4
146	Garven, Michael	pt 28	3	owner m f	farmer	4
139	Gardiner, John	pt 26	1, 2	owner m f	farmer	5
140	Gardiner, W. T.	pt 26, 27	1, 2	tenant m f	farmer	5
144	Gibson, John	pt 26, 27, 28	3	owner m f	farmer	4
148	Garvin, Thomas	pt 29, 30	3, 4	owner m f	farmer	4
149	Garven, Frank	pt 28, 29	3, 4	owner m f	farmer	4
158	Gibson, William	pt 20	2	tenant m f	farmer	4
149	Gray, John	pt 25	4	oc m f	farmer	4
149	Gray, Charles, jr.	pt 23	5	tenant m f	farmer	4
224	Hart, Alexander	pt 26, 27	7	tenant m f	farmer	4
165	Hefferon, Peter	pt 22	4	owner m f	farmer	4
170	Holmes, James	pt 20, 21	6	f son m f	farmer	4
168	Hefferon, Thomas	pt 29	5	owner m f	farmer	4
167	Holmes, John	pt 25, 26, 28	4, 6	owner m f	farmer	4
161	Hewitt, William	pt 27	3	owner m f	farmer	4
159	Haley, Anthony	pt 24, 25	3	owner m f	farmer	4
173	Hunter, John	V L 23	7	owner m f	farmer	4

3. The following persons are struck off the said Lists:

Name Struck off	NAME	Filling Sub- Division	Part of List	Property or other Qualification	Age Year born
299	Hues Albert	1	1	pt 14, 16 Con 4, 5. H. F. O.C.	
292	Russell Robert	1	1	pt 16, 17 Con 3 owner H. F. O.C.	
195	Goodwin Charles	1	3	H. F. labourer	
47	Mc Gillis John	1	1	income H. F. Clerk.	
373	Kathwell Henry	1	3	H. F. labourer	
372	Wright Charles J.	1	1	pt 6 Con 4 H. S. Farmer	
263	McCallum Berolon	2	1	v. L. 23, 6, ten H. F.	
115 1/2	Blackwood James	2	3	H. F. Student	
25	Brownbridge William	3	1	v. L. 3 Con 9 O.C. M.T.	
123	Henderson Andrew	3	1	pt lot 29 Con 10 ten M.T.	
9	Barber Isaac	3	1	pt lot 30 Con 9 owner M.T.	
143	Gray John	2	1	pt lot 25 Con 4 ten H. F.	
234	McHenry William	2	1	pt 20 Con 1 owner H. F.	
310	Running Samuel Jnr	3	1	pt 21 Con 9 O.C. H. F. owner	
358	Wilmsy George	4	1	pt lot 9 Con 10 owner H. F.	
13	Bates William R.	4	1	pt lot 4 Con 7 H. S. H. F.	
59	Carley Edward	4	1	pt lot 6 Con 8 O.C. H. F.	
144	Hanrahan John	4	1	pt lots 7, 8 Con 7, 8 owner H. F.	
34	Campbell George	4	1	pt 4 Con 10 owner H. F.	
348	Reynolds George	4	1	pt lot 12 Con 7 H. F.	
98	Gerguson Geo W.	4	1	pt lots 5, 6 con 6, 7 H. S. H. F.	
146	Bennett Arthur	4	1	pt lot 8 con 8 ten. H. F.	
14	Buchanman Malcolm Jnr	2	1	pt 24 con 5 H. S. H. F.	
69	Clark Charles	2	3	H. F.	
245	McGuire Peter Jnr	2	1	pt Lot 26, 27 Con 4, 5 owner H. F.	
67	Wright Albert	2	1	v. L. 22 Con 7 ten H. F.	
177	Dougherty John	3	1	pt lot 29 con 8 ten. H. F.	
45	Cross Charles	4	1	pt Lots 14, 15, 16 Con 7, 8 owner	

Wm. J. W. Small Inspector