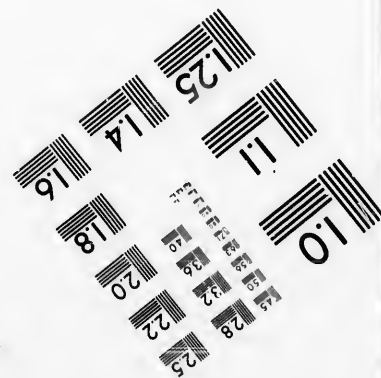




# IMAGE EVALUATION TEST TARGET (MT-3)



Photographic  
Sciences  
Corporation

23 WEST MAIN STREET  
WEBSTER, N.Y. 14580  
(716) 872-4503

**CIHM/ICMH  
Microfiche  
Series.**

**CIHM/ICMH  
Collection de  
microfiches.**



**Canadian Institute for Historical Microreproductions / Institut canadien de microreproductions historiques**

**© 1986**



The copy filmed here has been reproduced thanks to the generosity of:

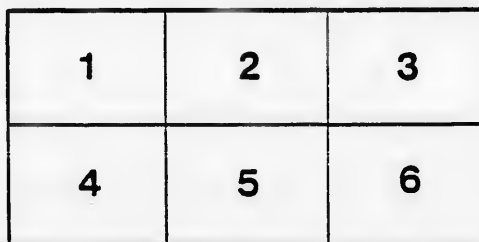
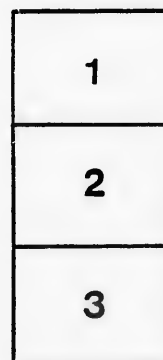
Archives of Ontario  
Toronto

The images appearing here are the best quality possible considering the condition and legibility of the original copy and in keeping with the filming contract specifications.

Original copies in printed paper covers are filmed beginning with the front cover and ending on the last page with a printed or illustrated impression, or the back cover when appropriate. All other original copies are filmed beginning on the first page with a printed or illustrated impression, and ending on the last page with a printed or illustrated impression.

The last recorded frame on each microfiche shall contain the symbol  $\rightarrow$  (meaning "CONTINUED"), or the symbol  $\nabla$  (meaning "END"), whichever applies.

Maps, plates, charts, etc., may be filmed at different reduction ratios. Those too large to be entirely included in one exposure are filmed beginning in the upper left hand corner, left to right and top to bottom, as many frames as required. The following diagrams illustrate the method:



L'exemplaire filmé fut reproduit grâce à la générosité de:

Archives of Ontario  
Toronto

Les images suivantes ont été reproduites avec le plus grand soin, compte tenu de la condition et de la netteté de l'exemplaire filmé, et en conformité avec les conditions du contrat de filmage.

Les exemplaires originaux dont la couverture en papier est imprimée sont filmés en commençant par le premier plat et en terminant soit par la dernière page qui comporte une empreinte d'impression ou d'illustration, soit par le second plat, selon le cas. Tous les autres exemplaires originaux sont filmés en commençant par la première page qui comporte une empreinte d'impression ou d'illustration et en terminant par la dernière page qui comporte une telle empreinte.

Un des symboles suivants apparaîtra sur la dernière image de chaque microfiche, selon le cas: le symbole  $\rightarrow$  signifie "A SUIVRE", le symbole  $\nabla$  signifie "FIN".

Les cartes, planches, tableaux, etc., peuvent être filmés à des taux de réduction différents. Lorsque le document est trop grand pour être reproduit en un seul cliché, il est filmé à partir de l'angle supérieur gauche, de gauche à droite, et de haut en bas, en prenant le nombre d'images nécessaire. Les diagrammes suivants illustrent la méthode.

ails  
du  
odifier  
ure  
mage

rrata  
o

elure,  
n à

TOWNSHIP OF HOWICK.

**LIST OF VOTERS**

ENTITLED TO VOTE AT

Municipal Elections and Elections to the Legislative Assembly, Ontario.

**FOR 1885.**

SEC. VI. — The Sheriff shall, immediately upon receipt of his copies cause one of them to be posted up in a conspicuous place in the Court House the Clerk of the Peace, upon receipt of his copies shall cause one of them to be posted in a conspicuous place in his office; every Public or Separate School Head Master or Mistress shall, in like manner post up one of his or her copies on the door of the School House; and every Postmaster shall post one of his copies in his Post Office.—Chapter 9, R. S. O., 39 Vic., Chap. 11, Sec. 2.

*Printed by Thos. Nash, Gorrrie, Ont.*

**PO**

**PAR**

**NO.**  
**on**  
**Roll**

14  
2  
2  
2  
28  
25  
48  
92  
93  
98

104  
105  
111  
47  
106  
107

147  
187  
190  
191  
192  
199  
144

150  
198  
146  
148  
149  
279  
189  
143  
188  
189



**POLING SUB-DIVISION NO. 1.**—Comprising from Lot 17 inclusive North to Carrick on Concessions A and B, and from Lot 1 to 15 inclusive on Concessions 12, 13, 14, 15 16, 17, and 18.

PART I.—Persons entitled to vote at both Municipal Elections and Elections to the Legislative Assembly.

NO. on Roll	NAME.	LOT.	CONCESSION OR STREET.	P.O. Ad'r'ss
148	J Anderson Richard	7 and 8	A	Owner 9
24	Armstrong James, sr.	e 9	14	Owner 4
23	J Armstrong John	w 9	14	Owner 4
27	J Adams Joseph	12	15	Owner 4
28	J Allen William	15(see sub-div 2)	16	Owner 4
25	Armstrong Robert	e 9	14	Farmer's Son 4
43	J Bolt William	s 17	A	Owner 6
92	J Boddy Thomas K	6	12	Owner 1
93	J Bennett Richard	9, 10	12	Owner 1
98	J Bell James	{ n 14 14	{ 12) 13)	Tenant 1
104	J Braden John	3	16	Owner 5
105	J Burnett George	14(10on 18)	16	Owner 4
111	J Burns Robert	11	17	Owner 4
47	J Braden Robert	pts 1 and 2(s 9, B)	15	Owner 5
106	Burnett Alexander	14	16	Farmer's Son 4
107	Burnett George W	14	16	Farmer's Son 4
147	J Clark James	3	B	Owner 5
187	J Clegg Francis	13	13	Owner 1
190	J Cathers Jacob	8	14	Owner 1
191	J Carson Hugh	9	15	Owner 4
192	Carson Alexander	9	15	Farmer's Son 4
199	J Cromwell Joseph	15	18	Owner 4
144	Chittie John	5	Belmore	Owner 5
	Channon Samuel	w 14	17	Owner
150	J Casemore Hugh	e 12	B	Owner 6
198	J Caudle Charles D	e 1 w 2	18	Tenant 5
146	J Chrysler Anson	w 10	A	Owner 5
148	J Coulson John A	s 3 and n 9	B	Owner 5
149	J Conl-on Thomas N	s 8 and n 9	B	Owner 5
279	J Coles Isaac W	6(n 7 12)	13	Tenant 1
189	J Casemore Robert G	2 e 3	14	Tenant 5
143	J Cushman George	1	Belmore	Tenant 5
188	Clegg Wm. John	13	13	Farmer's Son 1
189	Casemore George	e 1 and 2	14	Owner
	Doubledde Edward	9	A	Tenant 5
	Doubledde George	9	A	Tenant 5

## HOWICK VOTERS LIST.

NO.	NAME.	LOT.	CONCESSION.	P.O.
222	J Deisman Alfred	2 & 3	Culross-st n Belmore	Owner 5
224	J Doubledce Frederick	9	A	Owner 5
258	J Dane John	4	14	Owner 1
261	J Dennis James	7	16	Owner 4
272	J Douglas Thomas	5 n 6	17	Owner 5
287	Elder John	pt of 1	A	Owner 9
307	Edgar Robert	see 14	(see sub-div 3 & 4)	Owner 1
315	J Fitch Arthur	s 6	A	Owner 5
317	J Findlater Alexander	7 n 8	B	Owner 5
316	J Ferguson John	15	B	Owner 6
335	J Ferguson William	3	13	Owner 6
339	Finley Alexander, sr.	n 5	14	Owner 1
339	Finley Alexander, jr.	n 5	14	Farmer's Son 1
343	J Finley William	s 5 and 7	14	Owner 1
340	J Finley Charles	6	14	Owner 1
343	J Ferguson Samuel	9	16	Owner 4
338	J Finlay James	3	14	Owner 1
337	J Foster George	7	13	Owner 1
351	Gallahar John	16 and n 17	A	Owner 6
396	Galbraith James, sr	11(n 11, 13)	14	Owner 1
388	J Galbraith Edward	n 11	12	Owner 1
397	Galbraith James jr	11	14	Farmer's Son 1
400	J Galaway David	4	15	Owner 1
406	J Gowdy Alexander	2	17	Owner 5
393	J Galbraith William	8	13	Owner 1
404	J Garrick James	n 12	16	Owner 4
406	J Gowdy John	2	17	Tenant 5
352	Gallahar William R	n 17	A	Farmer's Son 6
398	Galbraith Levi	11	14	Farmer's Son 4
492	Halladay David	2(4 & w 5 B)	16	Tenant 5
493	J Haltztrance Eli	4 & w 5	16	Tenant 5
494	J Holtztrance Henry	4 & w 5	16	Tenant 5
788	Hall Joseph	e 2 w 3	18	Owner 5
831	Howlett George	6(s 1 & 2 15 con)	16	Owner 5
474	Hays Robert	12	14	Owner 4
476	J Hamilton John	14(see sub-div 2	14	Owner 3
415	Hall John	10	Belmore	Owner 5
477	J Hubbard William	15	14	Owner 4
493	Haze'wood William C	4 and w 5	16	Owner 4
490	J Halliday James, A	2(4 on B)	16	Tenant 5
834	Hughes William C	6	18	Owner 5
501	J Haskins John	9	18	Owner 5
502	Haskins Martin	6	18	Farmer's Son 5
475	Hays William	12	14	Farmer's Son 4



HOWICK VOTERS LIST

P.O.	NO.	NAME.	LOT.	CONCESSION.	P.O.
5	416	J Hooley John	{ 11	A }	
5			{ w 11	B }	Owner 6
1	491	J Halladay John	2, 4 and w 5 B)	16	Tenant 5
4	499	J Hackney John	w 1	18	Tenant 5
5	503	Haskins Albert	9	18	Farmer's Son 5
9	520	J Irwin William	s e 1	A	Owner 5
1	521	Irwin John	s e 1	A	Farmer's Son 5
5	523	Inglis George S.	9	17	Owner 5
5	529	J Inglis Thomas	10	17	Owner 4
6	546	J Johnson John	e 3 and 4	18	Owner 5
6	548	J Johnson Edward.	w 8	18	Owner 5
1	547	J Johnston John jr.	w 5	18	Owner 5
Son 1	560	J Kingsley John	4	A	Owner 5
1	561	Kingsley William	4,	A	Farmer's Son 5
4	559	Kerr William	7 & 8	Belmore	Owner 5
1	572	J Kenting Patrick	e 2 & w 3	12	Owner 1
1	574	J King Stephen jr.	s 11	12	Owner 1
6	575	J King Stephen sr.	12	13	Owner 1
1	573	J King Alexander	5 & n e 4	12	Owner 1
1	576	King James	12	13	Farmer's Son 1
on 1	594	Lamonby John T.	s 3 & 4	Belmore	Tenant 5
1	615	J Lewish James	{ 8	16 }	Owner 4
5			{ and s 6	17 }	Owner 5
1	616	J Lucas John	1	17	Owner 1
4	613	J Laird Alexander	8	12	Owner 6
5	596	J Longley Andrew	10	B	Owner 5
on 6	619	J Lowrie David	1 n	15	Owner 5
on 4	620	J Lowrie William	2 n	15	Owner 6
5	636	J Malloy Thomas	e 15 (see sub-div 3)	A	Tenant 6
5	629	J Murray Joseph	n 5	A	Tenant 5
5	641	J Miller Andrew sr.	13	B	Owner 6
5	642	J Miller Andrew jr.	14	B	Owner 6
5	179	J McGill Robert	7 (6 on 13)	12	Owner 1
4	705	Malloy Peter	1 & w 2	12	Owner 6
3	711	J McLaughlin John	10	13	Owner 4
5	717	J Mawhinney John	e 5	16	Owner 5
4	98	Mahood Robrt	{ n 14	12 }	Owner 2
4			{ and 14	13 }	Owner 5
5	633	J McKee Samuel	1, 2	B	Owner 5
5	639	J Moore John	e 5	B	Owner 5
5	750	J Neil Joseph	e 10	A	Owner 5
5	758	J Newell William	10	16	Owner 4
4	754	J Nay George	n 15	18	Owner 4

## HOWICK VOTERS LIST.

NO.	NAME.	LOT.	CONCESSION.	P.O.
782	J Potter James	9	18	Owner 1
788	J Perkins Henry	e 2 & w 3	18	Owner 5
791	J Page James	e 8	18	Owner 5
793	J Pomroy John	12	18	Owner 4
789	J Pomroy William	e 5	18	Owner 5
794	Pomroy Gearance	12	18	Farmer's Son 4
800	J Ross Pearson	pt2&3, Culross st. s.	Belmore	Owner 5
801	J Ritchardson Thomas	(e 7 on 18)	A	Owner 5
827	Rush Luke	7 & w 8	15	Owner 1
827	J Rush Elijah	7 and w 8	15	Tenant 1
881	J Rush William	w 3	17	Owner 5
832	J Ritchie James	4	17	Owner 5
198	J Rutledge Thompson	e 1 & w 2	18	Owner 5
834	J Renwick John	13	18	Owner 4
803	J Rolston John	12	A	Owner 5
824	Rush George	5	13	Owner 1
823	J Reid Hugh	e 3 & n w 4	12	Tenant 5
802	Richardson James	n e 2	A	Farmer's Son 5
835	J Richardson John	w 7	18	Owner 5
909	Scott Robert J.	11	15	Farmer's Son 4
900	J Sanders William	s 15	12	Owner 4
904	Stafford Benjamin	2	13	Farmer's Son 1
908	J Stafford James	2	13	Owner 1
907	J Songster John	n 10	15	Owner 1
908	Scott John	11	15	Owner 1
914	J Scott George	11 & s 12	16	Owner 4
910	Scott Benjamin	13	15	Owner 4
913	J Stewart Angus	1	16	Owner 5
952	J Tremble Thomas	6	B	Owner 5
964	Twamley George sr.	13	14	Owner 4
966	Twamley George jr.	13	14	Farmer's Son
965	Twamley Richard	13	14	Farmer's Son
967	J Taylor William	6	15	Owner 4
976	J Underwood George	e 11	B	Owner 6
977	J Underwood John	1	13	Owner 1
978	J Underwood Joseph	w 1	14	Owner 1
792	J Vogan Samuel	e 8	18	Owner 5
1041	J Woods James jr	14	15	Owner 4
1046	Woods Henry	13	16	Farmers Son 4
982	J Weir David J	3	A	Owner 5
984	J Weir David	13	A	Owner 6
985	J Weir William	s 14 and w 15 n 14, 13A		Owner 6
986	J Willits Crocket	16 and 17	B	Owner 6

NO.

987

1038

1056

1033

1037

1039

1045

1050

1051

1058

499

1040

1042

1052

1056

1054

PART

NO.

41

42

531

PART

N

HOWICK VOTERS LIST

5

P.O.	NO.	NAME.	LOT.	CONCESSION.	P.O.
1	987	Willitts Wilham	16	B	Farmer's Son 6
5	1038	Wilson Samuel	10	14	Farmer's Son 4
5	1056 J	Wynn John	14	18	Tenant 4
4	1033 J	Warrell James	} 12 and 13	} 12	}
5					
Son 4	1037 J	Wilson Charles	} 10	} 14	}
5	1039 J	Wiley Hugh	5	15	Owner 1
5	1045 J	Woods James sr	13	16	Owner 4
1	1050 J	Wallace William	8 and 7	17	Owner 4
1	1051 J	Wright James	13 and s e 12	17	Owner 4
5	1058 J	Wright Charles	e 14	17	Owner 4
5	499	Wynn Christopher	w 1	18	Owner 5
5	1040 J	Wiley George	5	15	Owner 1
4	1042 J	Warrell William	15	15	Tenant 1
5	1052 J	Webber William H	w 14	17	Tenant 4
	1056	Wynn Anthony	14	18	Owner 4
1	1054 J	Webber John	15	17	Tenant 4

PART II.—List of persons entitled to vote at Municipal elections only.

P.O.	NO.	NAME.	LOT.	CONCESSION.	P.O.
4	41	Baker Philip	6	Belmore	Owner 5
4	42	Bremner George	s w 2	A	Owner 5
Son 1	531	Jeffrey William	9 and n 3	Belmore	Owner 5

PART III.—List of persons entitled to vote at Elections of the Legislative Assembly only.  
NONE.

5					
4					
on					
on					
4					
6					
1					
1					
5					
4					
on 4					
5					
6					
6					
6					

## HOWICK VOTERS LIST.

**POLING SUB-DIVISION NO. 2.**—Comprising from Lot 16 inclusive to Minto on Concessions 12, 13, 14, 15, 16, 17 and 18.

PART I.—Persons entitled to vote at both Municipal Elections and Elections to the Legislative Assembly.

NO. on Roll	NAME.	LOT.	CONCESSION OR STREET.	P.O. Ad'r'ss
22	J Angst Ulric	24	13	Owner 11
28	J Allen William	16 and n w 17	(see sub-div i) 16	Owner 4
120	Brautigam Ludwig	n w 31	18	Owner 11
94	J Bowes John	w 31	12	Owner 11
94	J Bowes Robert	e 31 and 32	12	Owner 11
99	J Brown James	28	13	Owner 11
102	Barnes Frederick	{ 23 24	{ 15 15 }	{ Owner 4 Owner 4
100	Bunston Thomas	23 and 24	Lakelet	Owner 4
119	Baylis Isaac	30	18	Farmer's Son 11
109	J Binkley Christian	25 and e 24	16	Owner 11
110	J Brown Philip	32	16	Owner 11
118	J Baylis John	30	17	Owner 11
113	Buckentham John	18	17	Owner 11
578	Bradwell Thomas	25	14	Owner 4
108	J Brautigam Robert	w 23	16	Owner 15
96	Bowes John	32	12	Owner 11
115	Barnes Louis	{ 27 27	{ 16 17 }	{ Farmer's Son 11 Owner 11
117	Bradley James	north 33	17	Tenant 11
184	J Cowan Henry	w 29	12	Owner 11
185	J Cowan William	30 and e 29	12	Owner 11
186	Cowan Arthur	30	12	Owner 11
195	Cook John T	18 s	Lakeket	Farmer's Son 11
194	J Cook John	16 and 17	Lakeket	Owner 4
193	J Cook William A	16	Lakelet	Owner 4
106	Crandall Byron	26	16	Tenant 4
197	J Cook Nicholas	e 25	17	Owner 11
200	J Campbell Donald	26	17	Owner 11
201	J Cambell Farquhar	29	18	Owner 11
182	J Caudle Robert	26	18	Owner 11
			12	Owner 2
262	J Demmerling John	28	16	Owner 11
267	Dethman Henry	w 21	17	Tenant 4
260	J Dicket John	27	15	Owner 11
264	J Deitz John	{ 33 32 and 33	{ 16 17 }	{ Owner 11 Owner 11
265	Deitz Henry	33	16	Farmer's Son 11

HOWICK VOTERS LIST

NO.	NAME.	LOT.	CONCESSION.	P.O.
266	J Dettmann Frederick	19 and w 20	17	Owner 4
268	J Dickson Robert	22 and e 21	17	Owner 4
269	Drummond John sr.	28 and 29	18	Owner 11
271	Drummond John jr	28	18	Farmer's Son 11
259	J Duhmage Anson	25	Lakelet	Tenant 4
276	Drummond Alexander	28	18	Farmer's Son 11
263	J Demmerling Henry	31	16	Owner 11
786	J Enton Robert W	n 20 21	14	Owner 4
309	J Elmke Charles	e 27	14	Owner 11
310	J Eidt Ludwig	s e 31 and 32	18	Owner 11
334	J Ferguson John	22	12	Owner 4
342	J Ferguson Robert	16	14	Owner 4
345	J Fraser William	33	18	Owner 11
344	J Fraser James	31	17	Owner 11
389	Gregg George	s 19 & 20(see sub-div 4)	12	Owner 4
391	J Gregg John	21	12	Owner 4
394	J Giles William	23	13	Owner 2
399	Gibson John	29	14	Owner 11
403	J Gaskie Christian	w 27	14	Owner 11
		26	15	Owner 11
405	J Greenway Robert	w 24 and e 23	16	Owner 11
407	J Greenly John	17	17	Owner 4
408	J Gardner Philip	29	17	Owner 11
390	Gregg William H	s 20	12	Farmers Son 4
399	J Gebhard Charles	28	14	Owner 11
479	Gordon Charles	33	14	Owner 11
402	J Gowdy Isaac	pt of 19	15	Tenant 4
496	Hunt Adam	s 21	16	Owner 30
497	Hunt Taylor	s 21	16	Owner 30
470	J Hazelwood James W	s 21, s w 22	13	Owner 4
469	J Hallman Cyrus	24 and s 25	1	Owner 4
471	J Henry George	29 and w 30	13	Owner 11
478	J Hood William	30	14	Owner 11
488	Hazlewood James	pt of n 18 and 19	15	Owner 4
485	Halliday William J	6, 7,	Lakelet	Owner 4
489	J Hood James	30	15	Owner 11
472	Henry William N	29	13	Farmer's Son 11
487	Hazelwood George H	pt 19	15	Tenant 4
479	J Hoey William J	33	14	Owner 11
598	J Hooper Charles	28	17	Owner 11
505	J Harrison George	19	18	Owner 11
506	J Harvey John	21	18	Owner 11
504	J Hains William	18	18	Owner 11

16 inclusive to

ions to the Reg.

P.O.  
Ad'rs

Owner 11

Owner 4

Owner 11

Owner 11

Owner 11

Owner 11

Owner 4

wner 4

er's Son 11

wner 11

wner 11

wner 11

wner 4

wner 15

wner 11

r's Son 11

wner 11

nant 11

wner 11

wner 11

wner 11

r's Son 11

ner 4

ner 4

nant 4

ner 11

ner 11

ner 11

ner 11

ner 11

ner 2

ner 11

nant 4

ner 11

ner 11

s Son 11

## HOWICK VOTERS LIST.

NO.	NAME.	LOT.	CONCESSION.	P.O.
473	J Hood Andrew	33	13	Owner 11
484	J Howlett Josiah	4 5n 19	millprivilege Lakelet	Tenant 4
486	Hughes William C	21 & 22	(see sub-div 1) Lakelet	Owner 4
476	Hamilton John	s 16 17	(see sub div 1) 15	Owner 4
543	J Jacques John Wesley	16 and 17	(see 15,19) 13	Owner 4
544	J Johnson William R	30	17	Owner 11
545	Johnson Thoraes	30	17	Owner 11
579	J Kreuger William	26	14	Owner 4
582	Kline Christian	31	14	Owner 11
588	Kline John	w 31	14	Tenant 11
578	J Krillar John	25	14	Tenant 4
584	J Killinger Christian	29	15	Owner 11
580	J Killinger Charles	29	14	Owner 11
585	J Koch Nicholas L	33	15	Owner 11
587	J Kreuger Frederick	e qr of 20	17	Owner 4
577	J Kline Henry	n w 22	14	Owner 4
582	J Kline Henry	E 31	14	Tenant 11
581	J Killinger Frederick	28	14	Owner 11
588	J Kerwin Benjamin	27	18	Owner 11
121	J Locking Alexander	n w 31	18	Tenant 11
617	J Lewis Huntington	24	17	Owner 11
518	Lewis John	24	17	Farmer's Son 11
708	J Montgomery Andrew	16 and 17	12	Owner 1
709	J Montgomery William	18 & pt of 19 & 20	12	Owner 1
712	J Meier Jacob	n 27(26 con 13)	12	Owner 11
713	J Mahood Joseph	17	14	Owner 11
		and 18 and 19	14	Tenant 4
715	McDonald William	pt of 19	15	Owner 4
716	J Milligan Richard	29	15	Owner 11
719	J Murray Robert	30	16	Owner 11
116	Mathewson James	n 38	17	Owner 11
722	J Monroe Andrew	24 & 25	18	Owner 11
718	J McConnell Robert	n 21	16	Tenant 4
756	J Neil James	n 32	15	Owner 11
757	J Neil William	s 32	15	Owner 11
755	J Nay Samuel	s 18, 19, 20,	15	Owner 4
114	Ortman John	27	16	Owner 11
		27	17	Owner 11
761	J Ortman Joackim	23 s w 24	12	Tenant 4
762	Ortman Joseph	s 21	15	Tenant 4

HOWICK VOTERS LIST

	P.O.	NO.	NAME.	LOT.	CONCESSION.	P.O.
	11	783	J Phair Ezekiel	25	13	Owner 4
	4	784	J Porterfield John	e 30 & 31	13	Owner 11
	4	787	J Philip Peter	24	14	Owner 4
	4	785	Porterfield John jr.	31	13	Farmer's Son 11
		786	J Presby James	n 20 n 21	14	Tenant 4
	4	828	J Roever Henry	n 20 and 21	15	Owner 4
	11	830	Reas Adam	31	15	Farmer's Son 11
	11	825	J Ross William	32	13	Owner 11
		826	J Rusk George	32	14	Owner 11
	4	829	J Reas John	31	15	Owner 11
	11	833	J Ramsay James	n 16 & n 17 (e 11, 18)	18	Owner 11
	11	902	J Shurter Henry	28 s 27	12	Owner 11
	4	905	J Sanders James	{ n 19 and n 20 } { and s 20 }	{ 13 } { 14 }	Owner 4
	11	906	J Scott Adam	{ s 21 and 22 } { & s hf of nhf of 20 }	{ 14 } { 14 }	Owner 4
	4			{ 5, 6, 7, n 19 & n 20, 28, 29 }		
	11	911	J Scott John	{ 20 & n 27 mill privillage }	{ Lakelet }	
	11			{ pt 18, 16, 17, pt 17, 18, 16 }	{ 15 }	Owner 4
	11	912	Scott James	c 22	15	Owner
	11	915	J Sharpin John	22	16	Owner 4
	11	917	Sangster James	{ s 16 }	18	
	11			{ and w 16 }	17	Owner 4
Son	11	916	J Sangster Alexander	c 16	17	Owner 4
		918	J Scott Walter	23	17	Owner 4
	1	919	J Seppell George	w 25	17	Owner 11
	1	718	Stocks Conrad	n 21	16	Owner 4
	11	920	J St. Maries Alexander jr.	20	18	Owner 11
		922	St. Maries James	c 22 w 23	18	Owner 11
	4	968	Teskey Andrew	s 19	Lakelet	Owner 4
	11	1032	J Walls John	33 (see sub-div 6)	12	Owner 11
	11	1035	Wright Adam	n 21 n 22	13	Owner 4
	11	761	J Wigner Martin	23 s w 24	12	Owner 4
	4	112	J Wolf Charles	s 17	18	Owner 4
	11	1071	J Webber Louis	27	18	Tenant 11
	11	1044	J Waldon John	{ pt of n 18 & 19 }	{ 15 }	
	4			{ and 13 }	Lakelet	Owner 4
		1047	J Williamson John	19	16	Owner 4
		1049	J Werner Daniel	29	16	Owner 11
	11	1055	J Wightman William	26	17	Owner 11
	4	1034	J Wiggins Henry	18	13	Owner 4
	4	1057	J Witmer Abraham	c 23	18	Owner 11
		1043	J Winter Joseph	w 22	15	Owner 4

## HOWICK VOTERS LIST.

NO.	NAME.	LOT.	CONCESSION.	P.O.
1036 J	Wright Henry	27	13	Owner 11
1043 J	Winter Henry	w 22	15	Tenant 4
1048	Williamson George	19	16	Farmer's Son 4
1080 J	Young Henry	n 32,33,34,35,36	Lakelet	Owner 4
1081	Young William	11 and 12	Lakelet	Owner 4
1082	Young Richard	pt 19 15	Lakelet	Owner 4
1088 J	Yager Paul	pt 33	17	Owner 11
1089 J	Zeirkee John	25	15	Owner 11
267	Zeirkee John	w 21	17	Owner 4

## PART II.—List of persons entitled to vote at Municipal elections only.

NO.	NAME.	LOT.	CONCESSION.	P.O.
395	Griffin Thomas	s w 25	13	Owner 4
482	Hubbard Thomas	pt 17	15	Owner 22

PART III.—List of persons entitled to vote at Elections of the Legislative Assembly only.  
NONE.

POL  
PAR  
NO.  
on  
Roll  
10  
305  
32  
37  
34  
35  
39  
44  
31  
33  
72  
88  
84  
85  
86  
126  
127  
128  
124  
328  
1059  
87  
125  
44  
76  
209  
173  
174  
205  
206  
208  
208  
165  
151  
610  
207  
244  
246  
245



HOWICK VOTERS LIST

11

**POLING SUB-DIVISION NO. 3**—Comprising from Lot 18 to 30 inclusive on Concessions A and B, and from 1 to 11 inclusive on Concessions 7, 8, 9, 10 and 11.

PART I.—Persons entitled to vote at both Municipal Elections and Elections to the Legislative Assembly.

NO. on Roll	NAME.	LOT.	CONCESSION OR STREET.	P.O. Ad'r'ss
16	J Andison William	n 8 e 8	8 9	Owner 1
305	J Astleford Joseph	s 11	10	Owner 1
32	J Ardell William	n of pk 21 and 26 42 43 1 2	Howick Village	Owner 1
37	Armstrong James	172	Howick Village	Tenant 1
34	Ardell John	49, 50, 240, 241	Howick Village	Owner 1
35	Allison Abraham B	n 145	Howick Village	Tenant 1
39	Allan John	w 78, 79	Howick Village	Owner 4
44	Anderson William	11	9	Owner 1
31	Ardell George	48	Howick Village	Owner 1
33	J Agnew James	brick block n s	Howick Village	Owner 1
72	J Bell Ed A	8	7	Tenant 1
88	J Burns John	8	11	Owner 1
84	Baird Robert	4	10	Owner 1
85	Baird Thomas	4	10	Farmer's Son 1
86	J Brown William	7(s 7 12	11	Owrer 1
126	Blow Robert	250 and 295,	Howick Village	Owner 1
127	J Bowyer John	pks 7, 8 & 9	Howick Village	Owner 1
128	Beasanson Henry	154	Howick Village	Owner 1
124	J Bean William S	10 and 41	Howick Village	Owner 1
328	J Bingham Hugh S	6	7	Owner 22
1059	Brown John	136(see s d 5)	Howick Village	Owner 2
87	Brown Wesley	7	11	Farmer's Son 1
125	J Brownlee Milne	178, 179	Howick Village	Owner 1
44	Brown Leonard	south 21	A	Owner 6
76	Bell John	1'	8	Tenant 1
209	Campbell John	216, 217	Howick Villege	Tenant 1
173	J Crookshanks John	n 6	10	Owner 1
174	Carson William	n 9 and n 10	10	Owber 1
205	J Croskery James	{ 6 and 12,44,45,85 park 27	Howick Village }	Owner 1
206	Clegg William H	68 81	Howick Village	Owner 1
208	J Campbell Laughlin	146,147,175	Howick Village	Tenant 1
208	Carapbell John H	146,147,175	Howick Village	Owner 7
165	J Clark James	8	7	Owner 1
151	J Casemore William	21	B	Owner 6
610	Cowan Arthur	4 & e 3(see s-d 6)	11	Owner 1
207	Crawford Alexander	32, 215	Howick Village	Owner 1
244	J Dane John	5	10	Owner 1
246	J Day William G	s 1/2 of 6	10	Owner 1
245	J Day John Hill	n 1/2 of s 1/2 6	10	Owner 1

## HOWICK VOTERS LIST.

NO.	NAME.	LOT.	CONCESSION.	P.O.
217	J Dane Mathew	w 7	10	Owner 1
276	J Dane William	{ 158, 166, c 165 e 7 and w 8	Howick Village 16	Owner 1
277	Dunlop William	158	Howick Village	Tenant 1
248	J Dane George	e 8	10	Owner 1
255	Day Charles J	5	11	Farmer's Son 1
278	J Dane William	195 196 197 S	Howick Village	Owner 1
254	J Day Edwin E	5 n 6	11	Owner 1
275	Dorland Stephen P	{ s 201, 203 232 and 233	Howick Village	Owner 1
274	J Doan Amos 22, pt 14	s 23	Howick Village	Owner 1
256	J Day Robert J	5	11	Farmer's Son 1
307	J Edgar Robert sr	11 (see s d 1 & 4)	11	Owner 1
303	J Earney Richard	s 10	8	Owner 1
304	J Evans William	2 and w 3	9	Owner 1
306	J Ellis George	2 and 3	11	Owner 1
306	J Eckott William J	2 w 3	11	Tenant 1
305	J Eamer Peter	s 11	10	Tenant 1
313	Elliott James	pt of pk n 16	Howick Village	Owner 1
346	Ferguson Duncan	139	Howick Village	Owner 1
348	J Fallahay Henry	110, 121 & w 29 & 30,	Howick Village	Owner 1
328	J Fraser James	6	7	Tenant 1
355	Griffith Hamilton	23	B	Owner 6
356	Griffith Samuel	23	B	Farmer's Son 6
358	Gibson Thomas	28, 29	B	Owner 6
357	Gibson Robert	23 c 27	B	Owner 6
368	Gilpin Thomas R	2 (see s d 5)	7	Owner 1
374	J Greer Samuel	5	7	Owner 1
375	J Gildner Henry	9) and s 9, 8)	7	Owner 1
381	J Gallagher George	3	10	Owner 1
384	J Graham Richard	s 6	11	Owner 1
412	Greer William	247	Howick Village	Owner 1
411	Green Jas. W	s 143	Howick Village	Owner 1
441	J Hueston William	{ pk lot 6 Howick Village 7 s 7 and 8	{ 7 8	Owner 1
445	Hastie John	2	8	Farmer's Son 6
455	J Hayden William	e 7 w 8	10	Tenant 1
515	Hainstock John	196	Howick Village	Tenant 1
444	Hastie William sr	1 and 2	8	Owner 6
446	J Hastie William jr	w 3	8	Owner 1
447	J Heiborn Charles	n 7	8	Owner 1
463	J Harding John	s 9 and 10	11	Owner 1
464	J Harding Henry	n 9 and 10	11	Owner 1

NO. |  
509  
454  
442  
507  
558 J  
549 J  
550  
551 J  
553  
571  
570 J  
591  
590  
622  
610 J  
611 J  
612 J  
624  
595 J  
623 J  
625 J  
609 J  
723 J  
626 J  
621  
681 J  
632 J  
632  
635 J  
636  
637  
686 J  
728 J  
726 J  
723 J  
731 J  
729 J  
645  
644 J  
685

HOWICK VOTERS LIST

13

	P.O.	NO.	NAME.	LOT.	CONCESSION.	P.O.
Owner	1	509	Hayden John	191 and 192	Howick Village	Owner 1
Owner	1	454	Hood David	1	18	Owner 6
Tenant	1	442	Hueston Austin	7	7	Farmers Son 1
Owner	1	507	Haskett John	67 82	Howick Village	Owner 1
Owner's Son	1					
Owner	1			3 and 4	7	
Owner	1	558	J James Edward	pt 4	8	Owner 1
Owner	1			pk lot 24	Howick Vil	
Owner	1	549	J Johnston William H	19&20	blacksmithshop	Howick Vil Owner 1
Owner	1	550	Jackson Abraham	152 and 153	Howick Vil	Owner 13
Owner's Son	1	551	J Johnson James	brick block s store	Howick Vil	Owner 1
Owner	1	553	Jardine Gilbert	211,212,213,218,219,220	Howick Vil	Owner 1
Owner	1	571	Kaine Christopher C	n 4	8	Farmer's Son 1
Owner	1	570	J Kaine John	e 3 and n 4	8	Owner 1
Owner	1			e 3 4	9	
Owner	1	591	Kennedy Robert G	60, 80	Howick Village	Tenant 1
Tenant	1	590	Kennedy John B	15	Howick Village	Owner 1
Owner	1	622	Lippert Louis	230, 231	Howick Village	Owner 1
Owner	1	610	J Lindsay James	e 3 and 4	11	Tenant 1
Owner	1	611	J Lindsay Thomas	e 3 and 4	11	Tenant 1
Tenant	1	612	J Lindsay George	e 3 and 4	11	Tenant 1
Owner	6	624	Lamb John A	71,75,76,77,111 s	Howick vil	Owner 1
Owner's Son	6	595	J Linton Robert	n 18	A	Tenant 6
Owner	6	623	J Leech James	59,60 & e149,e148	Howick vil	Owner 1
Owner	6	625	J Leech Wesley W	pk lots 2 and 3	Howick vil	Owner 1
Owner	1	609	J Laird Atchinson	n 11(n 9,10,n 10 tenant)	10	Owner 1
Owner	1	723	J Leech Edward	61	Howick Vil	Owner 1
Owner	1	626	J Leech George	172,204,205,206 s	Howick vil	Owner 1
Owner	1	621	Lawless Thomas J	159 e 164	Howick vil	Owner 1
Owner	1	631	J McMichel Archibald	s 18 n e 19	A	Owner 6
Owner	1	632	J McTavish John H	20	A	Owner 6
Owner	1	632	J McTavish John	20	A	Farmer's Son 6
Owner	1	635	J McDougall Alex	n 21	A	Owner 6
Owner	1	636	Malloy Thomas	w 24 [e 15 A] [see s d 1]	A	Owner 6
Owner's Son	6	637	Montgomery Robert	(ne24 e25 A)24 ne25 B		Owner 6
Tenant	1	686	J McIntosh John	11	7	Tenant 1
Tenant	1	728	J McMillan John C	7 8 9	Howick vil	Owner 1
Tenant	1	726	J McGill James	193,194,11,161 162	Howick vil	Owner 1
Owner	6	723	J McGrath Richard	61	Howick vil	Owner 1
Owner	1	731	J McLaughlin James	180,181 &c(sec s d 5)	Howick vil	Owner 1
Owner	1	729	J McGill James H	188,189,190,242,243 244	Howick Vil	Owner 1
Owner	1	645	Montgomery William	n e : 5,24	B	Owner 6
Owner	1	644	J McLean John	22	B	Owner 6
Owner	1	685	J McIntosh Robert	10	7	Owner 1

## HOWICK VOTERS LIST,

NO.	NAME.	LOT.	CONCESSION.	P.O.
736 J	McLaughlin Thomas	pks 17, 18	Howick Vil	Owner 1
724 J	McLaughlin Robert	pt pk 13(s d 5)	Howick Vil	Tenant 1
733	Meyers H W C	e 78 & 79	Howick Vil	Owner 9
634	McTavish Daniel	20	A	Farmer's Son 6
732	McIntosh Philip	116,117,118,119,120	Howick Vil	Owner 1
735	McLaughlin John	pt of pk s e 13	Howick Vil	Owner 1
763 J	Oliphant William	87,103,104	Howick Vil	Owner 1
797 J	Perkins Henry	142	Howick Vil	Owner 1
796	Pomroy Thomas	91 and 92	Howick Vil	Owner 1
774 J	Pike Edward	n 9	8	Owner 1
799 J	Perkins James	301,s 302,303,304,306,308,309,310,155 156. & pk lot 12	Howick Vil	Owner 1
798	Pomroy Arscott	93,94,95,51,52,,53	Howick Vil	Owner 1
806 J	Ringler John	e 30 [see s d 5]	A	Owner 6
807 J	Rengler Benjamin	30	A	Owner 6
804 J	Rae David jr	n 22	A	Owner 6
836	Ramsey John	31	Howick Vil	Owner 1
804	Rae David sr	s 22	A	Owner 6
805 J	Rae James K	23	A	Owner 6
841 J	Ross Richard	173,174,w148&149,n150pk s16	Howick Vil	Owner 1
838 J	Rogers James	and pt pk lot w 13	Howick Village	Owner 1
839 J	Russell William	pk lots 10 and 11,	Howick Vil	Owner 1
595 J	Reiker Albert	n 18	A	Owner 6
837	Fussell Robert	289,290	Howick Vil	Owner 1
888	Strong Alexander	6	9	Farmer's Son 1
924	Sharpin John J	70	Howick Vil	Owner 1
930	Sanderson Joseph	pk lot 1	Howick Vil	Owner 14
850	Sanderson John	29(30, B)	A	Owner 6
887 J	Strong James	6	9	Owner 1
889 J	Strong William	9	9	Owner 1
890 J	Stewart John	10	9	Owner 1
929 J	Smith Joseph D	255,256(see s d 5)	Howick Vil	Owner 1
934 J	Stinson John	151,21,34,35,	Howick Vil	Owner 1
989 J	Sanderson Isaac	n 23, 24, 25	Howick village	Owner 1
932 J	Stinson William H	14,38,62,105	Howick village	Owner 1
933 J	Stinson George	14,38,62,105	Howick village	Owner 1
892	Strong George	s 9 s 10	10	Owner 1
940 J	Smith Alexander	27, 28, 29, 30 e	Howick village	Owner 1
941	Smith Robert B	26, 72, 73, 74	Howick village	Owner 1
937 J	Sanderson John	65, 66	Howick village	Owner 1
931 J	Stinson John	248 & pk 24	Howick village	Owner 1
925	Sanderson David	273, 228, 229,	Howick village	Owner 1
886 J	Strong William G	5	9	Owner 1
928	Sanderson Henry	183, 184	Howick village	Tenant 1



HOWICK VOTERS LIST,

**POLING SUB-DIVISION NO.4**—Comprising from Lot 16 to 25 inclusive on Concession 6, and from 12 to 25 inclusive on Concessions 7, 8, 9, 10 and 11.

PART I.—Persons entitled to vote at both Municipal Elections and Elections to the Legislative Assembly.

NO. on Roll	NAME.	LOT.	CONCESSION OR STREET.		P.O. Ad'r'ss	
18	J Anderson John	17	9	Owner	2	211
20	Akins John	15	11	Owner	1	218
21	J Akins Thomas	15	11	Tenant	1	213
19	Anderson Archibald	17	9	Farmer's Son	2	215
40	Akins James	4 Albert st s, 4 Adelaide st n	Fordwich	Tenant	2	239
189	J Brumpton Wm. J	cor of Patk st e, & Louise st s	Fordwich	Tenant	2	243
73	J Brown John	24 saw mill	con 7 Fordwich	Owner	2	249
141	J Bushert Henry T	Louisa st s A	Fordwich	Owner	2	252
77	J Brown William jr	e 24	8	Owner	2	281
80	J Brown Andrew	{ w 24 { and 23	{ 8 { 9 }	Owner	2	250
134	J Bolten Shepard pt2	Patrick st 10	Victoria st s Fordwich	Owner	2	241
135	Brown James	6 Adelaide st s	Fordwich	Owner	2	262
137	J Baird William J	1 Louisa st s pk 4	Fordwich	Tenant	2	282
136	Barnett William	pk 28	Fordwich	Owner	2	283
142	Boyce Adam H	pk lot 3	Fordwich	Owner	2	251
171	J Collins Hugh	22	9	Owner	2	281
172	J Collins John	22	9	Owner	2	301
163	Cross Robert sr	n 16	6	Owner	2	307
164	J Corbett John	w 24	6	Owner	2	314
166	J Clegg Robbert	15	7	Tenant	2	329
219	J Campbell Thomas	{ 10, 11, 12, Adelaide st s { 2 & 3, Lyle st { Mary st n	{ 8 { Fordwich }	Owner	2	331
778	J Crawford Alexander sr	14	8	Owner	1	333
177	J Craig John	25	10	Owner	2	332
176	J Collins Christopher	e 23	10	Owner	2	349
221	Carter Henry	Albert st n 10	Fordwich	Owner	2	372
212	J Carter Richard	pk lot 19 pt 22	Fordwich	Owner	2	373
216	J Cook Benjamin S	{ 8 Adelaide st n, & pt of { 8 Albert st n { and 14(s. e. s. d. 5)	{ Fordwich { 9 }	Owner	2	377
214	J Carter William	pk 29 & 23	Fordwich	Owner	2	370
178	Craig George	25	10	Farmer's Son	2	371
217	Cassie George	Adelaide st n, 5&6	Fordwich	Owner	2	371



## HOWICK VOTERS LIST.

NO.	NAME.	LOT.	CONCESSION.	P.O.	NO.
379	Goggin Thomas	21	8	Farmer's Son	2
388 J	Garnie Andrew	24	10	Tenant	2
450	Hutchison James	se 15	9	Owner	2
448 J	Hummason Andrew	12	9	Owner	1
452	Hunter James W	16	9	Owner	2
457 J	Howard Hugh H	16	10	Owner	1
458 J	Harris Daniel	20 and 21	10	Owner	2
518 J	Hamilton George K	park lot 24	Fordwich	Owner	11
451	Hunter James	15	9	Owner	2
449 J	Hoovey Robert	14	9	Tenant	1
453 J	Henry John R	25	2	Tenant	2
466 J	Howard Samuel	s 19 and 20	11	Tenant	1
515	Henneberg John	9 Albert st n	Fordwich	Owner	2
518	Husband Richard 2	Patrick st s, & 10 Mary st s	Fordwich	Owner	2
443 J	Hamilton William J	{ s w 14 7 8 Adelaide st s 8, 9, 10, 11, 12, 13 water st w }	7	Owner	2
514	Hutchison Adam C	n 9 Victoria st s	Fordwich	Tenant	2
516	Hepinstall Peter	s 8 Albert st s	Fordwich	Owner	2
517	Husband Eli	s of 2 Patrick st	Fordwich	Tenant	2
527 J	Irwin Charles	e 12	10	Owner	1
539 J	Johnson Alexander	s 25 (see s d 6)	8	Owner	2
555	James William	5 Albert st s	Fordwich	Owner	2
557	Jackson George	4 Lonisa st n	Fordwich	Owner	8
557	Jackson Henry	4 Lonisa st n	Fordwich	Owner	8
554	Johnston Frederick	pt pk 23 s w	Fordwich	Tenant	2
598	Kiel Peter	{ 7 Edward st s 7 & 8 Alice st n }	Fordwich	Owner	2
695	McLaughlin Alex	21	9	Farmer's Son	2
687 J	Mee Joseph	16	7	Owner	2
691 J	Mee George	e 18	8	Owner	2
692 J	Mahood Robert	se 20 (see s d 1)	8	Owner	2
698 J	McLaughlin Charles	{ w 18 and e 17 21 }	8 } 9 }	Owner	2
660	McGrath Peter	Lonisa st s 5 6	Fordwich	Owner	2
694	McLaughlin John J	21	9	Farmer's Son	2
383 J	McLeod Roderick	24	10	Owner	2
702 J	Milne David S	s 21 and s 22	11	Owner	2
749 J	Mathews James	{ 8 sub-div mill res. 4 Adelaide st, s 3 & 4 Edward st, s 3 & 4 Alice st s, 1, 2, 3, & Alice st n 1 2 & 3 Hel- ena st s 1 2 & 3 Alfred st s, 1, 2 & 3 Alfred st n, pk lot 1, Fordwich }		Owner	2

742 J  
737  
748  
696  
701 J  
609 J  
40  
744 J  
738  
746  
760  
759  
778 J  
773 J  
240 J  
779 J  
775 J  
776  
777  
842  
843 J  
844  
846  
847  
882 J  
881 J  
883 J  
885 J  
893 J  
894 J  
895 J  
896 J  
947 J  
948  
945  
880  
884 J  
951



HOWICK VOTERS LIST

P.O.	NO.	NAME.	LOT.	CONCESSION.	P.O.
er's Son	2	742 J McDermitt James	3 Edward-st n	(see-s-d 5) Fordwich	Owner 2
ant	2	737 McMain James	{ 5 & 6 Helena-st n 5 & 6 Alfred st s }	Fordwich	Owner 2
ner	2	748 McLean John	{ pk lots 25,26,31,32,7,10,11,12 14 Louisa-st n,13 & 14 Louisa st s Fordwich }	}	Owaer
ner	1				
ner	2	696 McLaughlin William	21	9-	Farmer's Son 2
ner	2	701 J Montgomery Alex	pt 17 and 18	11	Owner 1
ner	11	609 J Mee William	w 17	8	Owner
ner	2	40 Moore Charles B	4 Albert st s	Fordwich	Owner
ant	1	744 J McDermitt James sr	4 Adelaid st n	Fordwich	Owner
ant	2		4 Mary st s	Fordwich	2
ner	1	738 McLaughlin James	o 7 Albert st s	}	Fordwich Owner 2
ner	2		5,6, Albert st n		
Owner	2		5 & 6 Victoria st s		
ner	2	746 Mosier George	e 5&6 Water st	Fordwich	Owner 2
	2	760 Newton Henry	4 Louisa st s	pk lot 2 Fordwich	Owner 2
	2	759 Newton William H	1 Adelaide st s	Fordwich	Owner 2
	2	778 J Phair John	14	8	Tenant 1
	2	773 J Pyke Robert	17	7	Owner 2
	1	240 J Preston David	16 and o 15	8	Owner 22
	2	779 J Padfield George	e 13	10	Owner 1
	2	775 J Phair Edward sr	12,13, and w 15	8	Owner 1
	8	776 Phair Thomas	13	8	Farmer's Son 1
	8	777 Phair Edward jr	13	8	Farmer's Son 1
	2	842 Rogers Ezia	pt pk 24	(see s d 6) Fordwich	Owner 2
	2	843 J Rogers Calvin	2 Louisa st n, 2 Mary st s	Fordwich	Owner 1
	2	844 Rogers Oliver	3 Louisa st n, 3 Mary st s	Fordwich	Owner 2
	2	846 Roe James	B E D Patrick st	Fordwich	Tenant 2
er's Son	2	847 Robinson John	pk lot 8	Fordwich	Tenant 2
wner	2	882 J Sothern John	19	6	Owner 2
wner	2	881 J Sothern William	18, n 17 18 6)	5	Owner 2
wner	2	883 J Strong William	18	7	Owner 2
	2	885 J Stepheson James S	23	8	Owner 2
	2	893 J Spotton John	15 w 12	10	Owner 1
	2	894 J Spotton Arthur	22	10	Owner 2
er's Son	2	895 J Strong George	w 24	11	Owner 2
wner	2	896 J Strong Thomas	e 24 & w25, e 29	11	Owner 2
wner	2	947 J Spinks John	5&6 Edwards st s, 5&6 Aibert st n	Fordwich	Owner 2
	2	948 Stanway Henry	4 Edward st n	pk lots 6&9 Fordwich	Owner 2
	2	945 Shaw William	e 2 Louisa st s, e 2 Edward st n	Fordwich	Owner 2
Owner	2	880 J Southern Edw	t s d mill res(s16&s17, 6)	Fordwich	Owner 2
	2	884 J Scott John	19	8	Owner 2
	2	951 J Strome Andrew S	pt pk lot n 22	Fordwich	Owner 2

## HOWICK VOTERS LIST.

NO.	NAME.	LOT.	CONCESSION.	P.O.
897	J Strong John	e 25(see sub-div 6)	1	Tenant 2
943	Spence Thomas C	7, 8, Adelaide st s		Tenant 2
942	Shaver Charles	{ 13 & 14 Adelaide st s 15 & 16 Adelaide st n 15 & 16 Albert st s		{ Fordwich Tenant 2
949	Strathy James B	{ 13 & 14 Mary st n 13 & 14 Mary st s		{ Fordwich Owner 31
974	Thomas Edmund	1 Lonisa-st n, 1 Mary st s		Fordwich Owner 2
973	J Tidy Thomas	{ 2 & 3 Adelaide st s and 2 & 3 Adelaide st n 2, 3, & 4 Albert st n		{ Owner 2
962	Totten George	e 24	6	Owner 2
972	Thompson Joseph	Albert st s n of 8		Tenant 2
1022	J Wilson John	12	7	Owner 2
1027	J Wilson John	13	9	Owner 2
1028	J Wiggins Thomas	20	9	Owner 2
1030	J Watters John	12	11	Owner 1
1031	J Wiggins John T	16	11	Owner 1
1067	Woods Joseph A	{ 2, 3, & 4 Victoria st s, 9 s d mill res e pk lot 17 Fordwich		{ Owner 2
1069	J Wilson Thomas	{ 10, 11, 12 Lonisa st s, 11 & 13 Edward s n 12 Edward st s, n 9 Alfred st n, 9 Alfred st s, 16 1/2 acre lots, pk lots 13, 16 pt 23 grist & saw mill, Fordwich		{ Owner 2
1024	J Williamson Joseph	19	7	Owner 2
1023	J Williamson George	19	7	Owner 2
1068	Willis James	15, 16 Albert n	Fordwich	Tenant 2
1075	J Young Alexander	19	9	Owner 2
1076	Young Albert	19	9	Farmer's Son 2
1078	J Young William	13 w 14, s w 14	11	Owner 1
1079	Young Adam	w 14	11	Farmer's Son 1
1077	Young Ralph	19	9	Farmer's Son 2

## PART II.—List of persons entitled to vote at Municipal elections only.

NO.	NAME.	LOT.	CONCESSION.	P.O.
285	Downey James sr	11 Albert st s	Fordwich	Owner 2
376	Gilkinson William	sc 13	7	Tenant 2
556	Jackson John J	7 e 8 Water st	Fordwich	Owner 2

HOWICK VOTERS LIST

NO.	NAME.	LOT.	CONCESSION.	P.O.
627	Leadbeater Joseph	w3 Louisa st s	Fordwich	Tenant 2
845	Roe Jessie	land2 Mary st n	Fordwich	Owner 2
627	Valstone James	w8 Louisa st	Fordwich	Owner 14
1071	Wilson Robert	4 Alfred st s, 4 Helena st n	Fordwich	Owner 2
1072	Wilson Isaac	15 Louisa st n	Fordwich	Owner 2

PART III.—List of persons entitled to vote at Elections of the Legislative Assembly only.  
 NONE.

Tenant 2  
 Tenant 2  
 Tenant 2  
 Owner 31  
 Owner 2  
 Owner 2  
 Owner 2  
 Owner 1  
 Owner 1  
 Owner 2  
 Owner 2  
 Owner 2  
 Owner 2  
 Owner's Son 2  
 Owner 1  
 Owner's Son 1  
 Owner's Son 2  
 Owner 2  
 Tenant 2  
 Owner 2

**POLLING SUB-DIVISION NO. 5**—Comprising from Lot 31 to Concession C. inclusive on Concession A and B, and all Concession C. and from Concession C. to Lot 20 inclusive on Concession 1, 2 and 3, and from Lot 1 to 20 inclusive on Concessions 4 and 5, and from Lot 1 to 15 inclusive on Concession 6.

PART I.—Persons entitled to vote at both Municipal Elections and Elections to the Legislative Assembly.

NO. on Roll	NAME.	LOT.	CONCESSION OR STREET.		P.O. Ad'r'ss	NO.
2	J Adam Robert	35	B	Owner	6	291
1	J Adam John	35	B	Owner	6	292
30	J Aylsworth Peter P	7 and n 6	6	Owner	1	286
11	J Ashton William	13	6	Owner	2	295
3	J Adam Alexander	36	B	Owner	6	299
6	J Armstrong Joseph	s 32	C	Tenant	12	294
4	J Adam Allan	36	B	Owner	6	293
5	J Adam William	36	B	Owner	6	
10	Allan William 3	s w 16	5	Tenant	2	298
12	Ashton George	13	6	Farmer's Son	2	290
48	J Ball William	n 18	C	Tenant	6	296
48	Ball James	n 18	C	Owner	6	
45	J Ball John Henry	n 19(36 & 37 A	C	Owner	6	319
50	J Beldon Jeremiah	s 25,26,27 & 28	C	Owner	12	340
52	J Balar Christian	w 16	1	Owner	16	321
53	J Bast Jacob	e 16 w 17	1	Owner	16	322
65	J Bradnock David	9	5	Owner	1	362
66	J Braden Samuel	14	5	Tenant	2	604
68	J Burrows Henry	s pt of n 6	6	Tenant	1	
49	J Bryans William	s 11 and s 12	C	Owner	10	353
959	Bruce John	16	4	Owner		360
1006	J Brow John	17	4	Owner	2	359
51	J Burnett George	11	1	Tenant	12	364
46	J Ball James F	36 & 37(n 16 C)	A	Owner	6	157
155	J Cathers John	w 8	3	Owner	1	365
156	J Cooper Edward	17	3	Owner	2	368
157	J Calkins Francis	13 and 14	4	Tenant	2	361
162	J Cunningham Robert	14	6	Tenant	2	369
152	J Cochrane Robert	7 and 8	2	Owner	1	440
154	J Cooper John	7	3	Owner	1	418
153	Cochrane Daniel	7,8	2	Farmer's Son	1	419
158	J Calkins Ira	13,14	4	Tenant	2	420
286	Coultis Thomas	n 1	3	Owner	13	421
						422

HOWICK VOTERS LIST

23

NO.	NAME.	LOT.	CONCESSION.	P.O.
225	J Dodds Robert	n 17	C	Tenant 6
420	J Downey Thomas	e 10	1	Owner 12
231	J Doig Andrew	{ 32 w 4 e 4	{ C 2 3 }	Owner 1
230	J Doig Paul	2 s 1	3	Owner 1
232	J Dilworth Henry	n 20	3	Owner 2
234	J Donely John	5	5	Owner 1
229	J Dunlop James	17	2	Owner 2
291	Edgar James	n 12 11	C	Owner 6
292	J Earls Robert	6	3	Tenant 1
286	J Etcher Joseph	n 1	3	Tenant 6
295	Edgar William	9	3	Farmer's Son 1
299	Edgar Thomas S	10	5	Farmer's Son 1
294	J Edgar James	9	3	Farmer's Son 1
293	J Edgar Alexander	{ 9 s w 5 con	{ 3 2 }	Owner 1
298	J Edgar James sr	{ 10 11	{ 5 4 }	Owner 1
290	J Earls Robert	33	A	Owner 6
296	Edgar Alexander jr	9	3	Farmer's Son 1
319	J Fletcher George	15	2	Owner 2
340	J Etotcher William	16	2	Tenant 2
321	J Fletcher Edward	16	2	Tenant 2
322	J Fauster Adam	e 18	2	Owner 2
362	J Graham William	6	2	Owner 1
604	J Gowing Charles	{ e 18 con 3 w 19 con 2	{ 2 2 }	Owner 2
353	J Griffith John	w 31	A	Owner 6
360	J Granger John	21	C	Owner 10
359	J Gresely James	n 23 and n 24	C	Tenant 6
364	J Gedecke Frederick	15	3	Owner 2
157	Gilpin William J	13 and 14	4	Owner 21
365	J Graybiel Edward	e 20 (see s d 6)	4	Owner 2
368	J Gilpin Thomas R	6 & 7 (see s d 3)	5	Owner 1
361	J Granger Richard	22	C	Owner 10
369	Gilpin William J	6	5	Farmer's Son 1
440	J Horton James	8	6	Tenant 1
418	J Hislop Adam	n 15 and 16	C	Owner 6
419	J Hislop George	s 13,14, 19&20	C	Owner 6
420	Herdman Thomas sr	15 n e 14	1	Owner 12
421	Herdman Thomas jr	15	1	Farmer's Son 12
422	J Hopprernill John	e 19	1	Owner 2

## HOWICK VOTERS LIST.

NO.	NAME.	LOT.	CONCESSION.	P.O.
427	J Hofred Wendel	e 19	2	Owner 2
428	Hollingshead Hugh	3 w 4	3	Owner 6
429	J Hunter Samuel	s 5	3	Owner 1
424	J Hutcheson Adam N	n 10 n 11	2	Owner 1
425	J Hutcheson Hugh	10 12 11	2	Owner 1
430	J Hosey William	w 18	3	Owner 2
439	J Hunt Joseph	3 & s 6 & n 5	6	Owner 1
417	J Henderson Thomas	34	B	Owner 6
433	J Hastie Alexander	5	4	Tenant 1
426	J Hutchison James	10 & n 11	2	Owner 1
434	J Henry Thomas	8 & W 9	4	Owner 1
525	J Ireland Andrew	e 38 and 39	B	Owner 6
524	J Ireland Robert	w 38 and 39	B	Owner 6
534	Jacques William J	9	2	Farmer's Son 1
533	J Jacques Chipman	9	2	Owner 1
535	J Johnston John W	18 w 19	4	Owner 2
536	J Jardine John	3	5	Owner 1
537	J Jamieson Robert	s 15(15 con 4)	5	Owner 2
552	J Jacklin Thomas	s 15,16,17	C	Owner 6
562	J Knox John	34	A	Owner 6
563	Knox William	34	A	Farmer's Son 6
564	J Knox Adam	n 13, n 14	C	Owner 6
568	J Kitely Nelson	19	3	Owner 2
565	J Keufman Daniel	18	1	Owner 2
650	J Leiper William	s 35	C	Owner 12
603	J Lambkin John G	14 (see sub div 4)	3	Owner 1
604	J Lambkin William	e 18(w 19 2)	3	Tenant 2
599	J Lynn Wm. John	12 13	1	Owner 12
597	J Lang Robert	33	B	Owner 6
600	J Leopard Johnathan	w 19	1	Owner 2
649	J McAlister John	31	C	Owner 12
652	McKee Wm. Thos.	40 nw	C	Farmer's Son 12
637	J McLeod John	n 35 and n 36	C	Owner 12
648	J Murray Robert	n 37 and n 38	C	Owner 12
651	J McKee William	39 and pt of 40 s 37 s 38 C	C	Owner 12
653	McKee Andrew	nw 40	C	Farmer's Son 12
650	J Morrin Peter	s 36	C	Owner 12
654	J Menzies John	6 and 7 & 8	1	Owner 12
657	J McLaughlin Levi	13	2	Tenant 2
659	J McDermitt John	20	2	Owner 3
653	J Magnire Benjamin	n 5	3	Owner 1
664	J McClement Ferguson	10	3	Owner 1
658	Magee Richard	W 18	2	Owner 2

HOWICK VOTERS LIST

NO.	NAME.	LOT.	CONCESSION.	P.O.
666	J McClement Andrew	13	3	Owner
665	J McDermitt Allen	12	3	Owner
667	J McKercher William	1, 2 and 3	4	Owner
968	McKercher William jr	2	4	Farmer's Son
669	McKercher Alexander	2	4	Farmer's Son
973	J McIntire John	w 4	4	Owner
670	Maguire Thomas	e 4	4	Owner
675	J Miller William	4	5	Owner
679	J Mitchell James	4	6	Owner
681	J Musgrove Robert	10	6	Owner
683	J Mitchell George	s 11	2	Owner
671	J Martin Aaron	10	4	Owner
682	J Mosgrove Stewart	11	6	Owner
433	J McLaughlin Robert	5	4	Owner
646	Miller Thomas	37	B	Owner
656	J McLaughlin Joseph	13	2	Tenant
684	J McLaughlin Robt G	12	6	Owner
51	J McCabe William	11	1	Owner
655	J Martin Samuel D	9	1	Owner
646	J McLeod Alexander	37	B	Tenant
162	McLaughlin Thomas	14 (see sub-d 3)	6	Owner
676	Miller Alexander	4	5	Farmer's Son
680	J McKague Thomas	9	6	Owner
656	McDermitt James	13	2	Owner
440	McLaughlin James	S (see sub-div 3)	6	Owner
751	J Nay John J	12	2	Owner
755	J Nash Thomas	s 5	6	Owner
767	J Patrick Hugh	s 23 and s 24	C	Tenant
766	J Prondone Edgar	n 25, 26	C	Owner
810	Robertson John	30	C	Farmer's Son
812	Robertson Thomas	30	C	Farmer's Son
809	J Robertson Alex. sr	29, 30	C	Owner
817	J Roe James	12	4	Owner
820	J Robinson James	20	5	Owner
806	J Ringlar John	e 31 (sub-div 3)	A	Tenant
808	J Robertson Alex. jr	n 27, 28	C	Tenant
811	Robertson George	30	C	Farmer's Son
815	J Robiusion Alexander	s 29	3	Tenant
822	J Renteul Charles	3	6	Tenant
819	J Rehill James	12	5	Tenant
853	J Sanderson Mathew	1 & w 2	6	Owner
856	J Sanderson William	n of s 19, n 20	C	Owner
900	J Sanderson Alexander	e of 2	6	Owner
866	Smith Henry	n of s 6, n of s 7	4	Owner

## HOWICK VOTERS LIST.

NO.	NAME.	LOT.	CONCESSION.	P.O.
866 J	Self Robert	n of s 6, n of s 7	4	Tenant 1
869	Stutt James	1	5	Tenant 6
851 J	Sanderson Joseph	35	A	Owner 5
856 J	Sharpin Robert	n 33	C	Tenant 12
857 J	Sharpin Mathew	s 33 and s 34	C	Owner 12
858 J	Smith Christian C	s w 14	1	Owner 16
859 J	Smith Jacob	e 17	1	Owner 2
860 J	Shaver Frederick	20	1	Owner 2
862 J	Snyder Amos	11	3	Owner 1
1005	Smith Joseph D	n 6 and 7 (see s d3)	4	Owner 1
861	Sanderson William	14	2	Owner 1
870 J	Sanderson David	2	5	Tenant 6
871 J	Sparling Edwin	8	5	Owner 1
874 J	Southern John Ford	n 19	5	Owner 2
879 J	Sanderson James	15	6	Owner 2
873 J	Sotherin Andrew	s 19	5	Owner 21
872 J	Scott J W	13	5	Owner 14
958 J	Townsend Henry E	e 9	4	Owner 1
955	Tilker Philip	16	3	Tenant 3
956 J	Tilker Charles	16	3	Tenant 3
959	Tilker John	16	4	Tenant 3
953	Thompson Alex	s 18	C	Owner 10
992	Warnock Samuel	e 4	2	Owner 1
992	White James	n 34	C	Owner 12
997 J	Wakeford Thomas	2 and 3	2	Owner 1
1000 J	Walker Robert	e 8	3	Owner 1
1013 J	Walker Thomas	11 (13 7)	5	Owner 1
1016 J	Wade William	n e 16 and 17	5	Owner 2
1015 J	Wade Isaac S	n 15	5	Owner 2
1018	Wade Orlande	pt 16	5	Farmer's Son 2
1014	Walker James	11	5	Farmer's Son 1
1017	Wade William F	n e 16	5	Farmer's Son 2
998 J	Willis William	n e 5	2	Tenant 1
1005 J	Walker John	n 6, n 7	4	Tenant 1
1003 J	Walker Christopher	17	4	Tenant 2
1007 J	Witmer Emmanuele	19, n w 20	4	Owner 2
1075 J	Younge Bryce	32	A	Tenant 6
1083 J	Zimmerman Philip	s 46 and 7 s 4	4	Owner 1

## PART II.--List of persons entitled to vote at Municipal elections only.

NO.	NAME.	LOT.	CONCESSION.	P.O.
598	Laughhead Samuel	s e 40	C	Owner 12



---

---

PART III.—List of persons entitled to vote at Elections of the Legislative Assembly only.  
NONE.

O.  
1  
6  
5  
12  
12  
16  
2  
2  
1  
1  
1  
6  
1  
2  
2  
21  
14  
1  
3  
3  
3  
10  
1  
12  
1  
1  
1  
2  
2  
Son 2  
Son 1  
Son 2  
1  
1  
2  
2  
6  
1

---

---

P.O.  
12

## HOWICK VOTERS LIST.

**POLLING SUB-DIVISION NO. 6**—Comprising from Lot 21 inclusive to Minto on Concessions 1, 2, 3, 4 and 5, and from Lot 26 inclusive to Minto on Concessions 6, 7, 8, 9, 10 and 11.

PART I.—Persons entitled to vote at both Municipal Elections and Elections to the Legislative Assembly.

NO. on Roll	NAME.	LOT.	CONCESSION OR STREET.	P.O. Ad'r'ss
7	J Aldrich Moses	n 26	2	Tenant 3
7	Aldrich Paul	n 26	2	Owner 3
13	J Armstrong Edward	28	6	Owaer 2
13	Armstrong William sr	28	6	Owner 2
14	J Armstrong John	29	6	Owner 2
15	J Armstrong William jr	28	7	Owner 2
8	J Albrecht Michael	23	4	Tenant 2
9	J Atwood George	e 24	4	Tenant 2
54	Brothers Charles	s 26	1	Tenant 28
56	Bohlender Henry	s 31	1	Owner 3
67	Brown George	s 25	5	Owner 2
74	Biswithierick Wm	e 29 & 30	7	Tenant 3
75	Binkley Henry	32	7	Tenant 3
90	Brantigam Nicholas	w 28	1	Farmers Son 18
55	J Brothers James	s 30	1	Tenant 3
56	J Bohalander Adam	n 31	1	Owner 3
58	J Bender Burkert	e 24	2	Owner 3
60	J Botham Joseph	e 24	4	Owner 3
61	J Boulger Thomas H	28(nc 28 con 4)	2	Owner 3
62	J Bride Wilham	pt 30 (Spencetown)	3	Owner 3
71	J Bushert Abraham	e 27 and e 26	6	Owner 2
78	Brown William sr	27	8	Owner 2
81	J Brown Stephen	27	9	Owner 2
82	J Barr James	29	9	Owner 18
83	J Barron Alexander	33	9	Owner 18
89	J Bradigan Frederick	w 28	11	Owner 11
63	Baird Thomas	{ pt 30 13 Spencetown }	4 }	Tenant 3
77	J Brown William jr	30 (see sub div 4)	8	Tenant 2
170	J Campbell John	e 29	8	Owner 18
167	J Clark Samuel sr	{ 27 28 }	{ 11 8 }	Owner 2
168	Clark Samuel jr	28	8	Farmer's Son 2
904	Cowan Arthur	pt 29 and 30	2	Owner 1
160	J Cavenagh Malcolm	3 and 4 Spencetown		Tenant 3
159	Cox David D	8 and 9 Spenceton		Tenant 3
169	Clark William	28	8	Farmer's Son 2

NO.  
227  
226  
227  
257  
228  
8  
242  
253  
297  
300  
323  
324  
326  
327  
605  
325  
602  
365  
366  
367  
387  
423  
228  
432  
435  
436  
437  
438  
459  
460  
462  
468  
74  
703  
538  
539

HOWICK VOTERS LIST

NO.	NAME.	LOT.	CONCESSION.	P.O.
227	J Deming Andrew	e25(e25)	2)1	Tenant 3
226	J Daum Michael	s 21	1	Owner 2
227	Deming William	c 25	1	Owner 3
257	J Denny Thomas	s 26	11	Tenant 2
228	J Denny Henry	{ n 26	1 }	Tenant 3
		{ n 27	1 }	
		{ s 26	2 }	
8	Davidson James	23(sec s d 4)	4	Owner 2
242	J Douglas James	w 29	8	Owner 2
253	J Downey Archibald	27	10	Owner 2
297	J Ellis Williem M	26	3	Owner 3
300	J Elliott Robert	n21	5	Owner 2
323	J Fries Peter	s31	2	Owner 3
324	J Farrend Charles	{ n 30	3 }	Owner 3
		{ n30	3 }	
		{ 6&7 2 Spenceton		
326	J Foster James	30(sec s div 1)	6	Owner 3
327	Foster William	30	6	Farmer's Son 2
605	J Farrend Augustine	s30	3	Owner 3
325	J Foster Isaac G	w27	6	Owner 3
602	J Gallagher Henry	{ n 3 )	1 }	Owner 3
		{ s 29 30	2 }	
365	Graybiel Edward	pt 21(sec s d 5)	3	Owner 2
366	J Gamble Robert	w 24 & e 25	4	Owner 2
367	J Glen John	pt 30	4	Owner 3
387	J Game John	32	11	Tenant 18
423	J Hargrave Thomas	s 27	1	Owner 3
228	J Hargrave James O	{ 26 and n 27	1 }	Owner 3
		{ s 26	2 }	
432	J Harris James	27(n 31 2)	3	Owner 3
435	J Holt Anthony	21	4	Owner 2
436	J Hyndman Samuel	31	5	Owner 3
437	J Hyndman Campbell	{ 32	5 }	Owner 3
		{ s 32(w 31 7)	6 }	
438	Hyndman Robert	32	5	Farmer's Son 3
459	J Harding Robert	28 and w 29	10	Owner 18
460	J Harding Samuel	30 and e 29	10	Owner 18
462	J Harley East	32	10	Owner 11
468	J Harding Edward	30	11	Owner 18
74	Hanson Thomas	30 and e 29	7	Owner 27
703	J Harry John C	{ w 29	11 }	Owner 2
		{ e 28	28 }	
538	J Johnston Arthur	24	5	Owner 2
539	J Johnston Alexander	26(sec s d 4)	7	Owner 2

## HOWICK VOTERS LIST.

NO.	NAME.	LOT.	CONCESSION.	P.O.	NO.	
541	J Johnston John	c 26	8	Owner	2	436
540	J Johnston George	w 26	8	Owner	2	813
542	J Johnston Samuel	{ 32 30 s 31	{ 8 9 10 }	Owner	18	821 814 842
566	J Krof John	w 25	1	Owner	3	
567	J Knight James	27	2	Owner	3	461
235	J Kerr George	n 25	5	Owner	26	863 864
602	J Lippington John	{ s 29 and s 30 n 30	{ 2 1 }	Tenant	3	865
605	J Lorch William	s 30	3	Tenant	3	868
608	J Lunn James	33	8	Owner	18	867
601	J Lohr Henry	{ e 23 w 23	{ 1 1 }	Owner Tenant	3	877
607	J Leonard William	n 32	6	Owner	3	
606	J Littlejohn Alexander	26	5	Owner	3	891
75	Locking Alex.	32	7	Owner	11	698
688	J McKee Adam	27	7	Owner	2	387
673	J McKay Alexander	12	Spencetown	Tenant	3	601
699	J Mason Lawrence	31 and 32	9	Tenant	18	875
698	J Mason Lawrence A	31 and 32	9	Tenant	18	897
660	J McGrath Peter	n 21	2	Owner	3	898
661	J McKnight John	23	2	Owner	3	875
662	J McLaughlin James	28	2	Owner	3	954
697	J Montgomery Joseph	{ w 26 28	{ 6 9 }	Owner	2	987
700	J McLeod Murdoek	26	10	Owner	2	960
159	Merceal Henry	8 & 9	Spencetown	Owner	25	
763	Mills George T	o 28, w 29	11	Tenant		1004
752	J Nicholas William	n 25	3	Owner	3	1611
771	Patterson James A	n 21	3	Tenant	2	994
770	J Pike Samuel	{ 32 10, 14, 15	{ 2 Spencetown }	Owner	3	995
768	J Pike Joab	22	1	Owner	3	996
769	J Patterson John	{ w 24 w 24	{ 2 3 }	Owner	3	1001 1009
772	J Pike William	{ 32 32	{ 3 2 }	Owner	3	1020 1021
780	J Pritchard William	33	10	Owner	18	1025
672	Puddicombe Richard	22	4	Owner		1029
816	J Richard John	e 1 of s 1/2 21 22	3	Owner	2	1002
9	J Rutledge James I	e 24	4	Owner	3	1008
221	J Roe James	e 27	5	Owner	3	1012 1019

HOWICK VOTERS LIST

31

P.O.	NO.	NAME.	LOT.	CONCESSION.	P.O.
2	436	J Roe William	c 31	7	Owner 3
2	813	J Roadhouse Charles	n 21	1	Owner 2
			s 21	2	
18	821	J Roe Robert	w 27	5	
	814	Roadhouse Henry N	e 21	2	Farmer's Son 2
3	842	J Rogers Ezra	s 21 (see s d 4)	5	Owner
3	461	Simpson Walter	c 29 & 30	10	Tenant 18
26	863	J Sandford Michael	w 29	3	Owner 3
	864	Smith Mathew	part of s 30	3	Owner 3
3	865	J Spence John	31	3	Owner 3
3	868	J Spence Adam	n 31	4	Owner 3
18	867	J Spence James	30	4	Owner 3
	876	J Spence William jr	28 w 29	4	Owner 3
			29	5	
3	877	Spence William sr	32	4	
3			30	5	Owner 3
11	891	Stephenson Robert	26	9	Owner 2
	698	J Scarf John	31 and 32	9	Owner 2
2	387	J Stubbins James T	32	11	Owner 2
3	601	Scott Thomas	w 23	1	Owner 3
18	875	J Shaver Henry	23	5	Owner 2
18	897	J Strong John	n 26	11	Tenant 2
3	898	J Schaus Nicholas B	31	11	Tenant 11
3	875	J Shaver Charles	e 22	2	Owner 2
3	954	J Tophan John jr	n 29 and 30	2	Tenant 3
2	937	Tophan John sr	e 29	3	Owner 3
25	960	Thomas Elijah	10	4	Spenceton
			pt of 30		Tenant 3
	1004	J Wenzell Adam	s 25	3	Owner 3
3	1611	J Wright James	pt of 31	4	Owner 3
			grist & saw mill & privilege		
2	994	J Weber John	28	1	Owner 3
	995	J Webber Isaac	29	1	Owner 3
3	996	J Wenzell Sebastian	32	1	Owner 3
3	1001	J Williamson Joseph	23	3	Owner 3
	1009	J Wallace Thomas sr	27	4	Owner 3
3	1020	Wallace Joseph sr	31	6	Owner 3
	1021	J Wallace Joseph jr	31	6	Tenant 3
3	1025	J White William	w 29	7	Tenant 3
18	1029	J Walker John	n 31	10	Owner 18
	1002	Williamson Joseph H	23	3	Farmer's Son 1
2	1008	Wallace Benjamin	26	4	Tenant 3
3	1012	Wiggins William R	pt 30	4	Owner 3
3	1019	J Wallace Thomas jr	28	5	Tenant 3

## HOWICK VOTERS LIST.

NO.	NAME.	LOT.	CONCESSION.	P.O.
993 J	Williamson John C	24	1	Owner 3
1003	Williamson George H	23	3	Farmer's Son 3
1026 J	Winter John	31	8	Owner 18
1032 J	Walls John	33 (see s d ?)	11	Owner 11
1087 J	Zurbrigg Peter R	s of n 25	3	Owner 3

PART II.—List of persons entitled to vote at Municipal elections only.

NO.	NAME.	LOT.	CONCESSION.	P.O.
161	Chapman William	1	Spencetown	Owner 3
330	Fenton William J	33	7	Owner 22

PART III.—List of persons entitled to vote at Elections of the Legislative Assembly only.  
NONE.

The total number of persons qualified to serve as Jurors on aforesaid list are Six Hundred and seventy-three

## CERTIFICATE.

I WILLIAM DANE, Clerk of the Municipality of Howick in the County of Huron, do hereby certify that parts one and three of the within list constitute a correct list for the year 1885 of all persons appearing by the last revised Assessment Roll of the said municipality to be entitled to vote at Elections for members of the Legislative Assembly; and parts one and two constitute a correct list for said year of all persons appearing by the said roll to be entitled to vote at Municipal Elections in the said Municipality; and I hereby call upon all Electors to examine the said list, and if any omissions or other errors are perceived therein to take immediate proceedings to have said errors corrected according to law.

Dated this sixth day of August, 1885.

WILLIAM DANE, CLERK,  
Gorrie Post Office.

P.O.  
3  
on 3  
18  
11  
3

P.O.  
3  
22  
y only.

resaid

nty of  
tute a  
Assess-  
embers  
ist for  
Muni-  
ors to  
herein  
w.

Office.

## Schedule of Post Offices.

1 Gorrie	2 Fordwich	3 Newbridge
4 Lakelet	5 Belmore	6 Wroxeter
7 Mount Forest	8 Seaforth	9 Wingham
10 Jamestown	11 Clifford	12 Moleaworth
13 Bluevale	14 Listowel	15 Brussels
16 Shipley	17 Dundas	18 Harriaton
19 Mildmay	20 Guelph	21 Orillia
22 Toronto	23 Holmesville	24 Tara
25 Wallaceville	26 Palmerston	27 Fullerton
28 Brotherston	29 Kurtzville	30 Teviotdale
31 Montreal		

### VOTERS' LIST, 1885.

I Isaac Francis Toms, Esquire, Judge of the County Court of the County of Huron, pursuant to the 8th Section of "The Voters' List Act of 1876," do hereby certify that the within is a corrected copy of the List of Voters for the year 1885 received by me from the Clerk of the Municipality of the Township of Howick, according to my revision and correction thereof, pursuant to the provisions of the said Act.

Dated at the \_\_\_\_\_ of \_\_\_\_\_ day of \_\_\_\_\_ in the said County this \_\_\_\_\_ 1885

