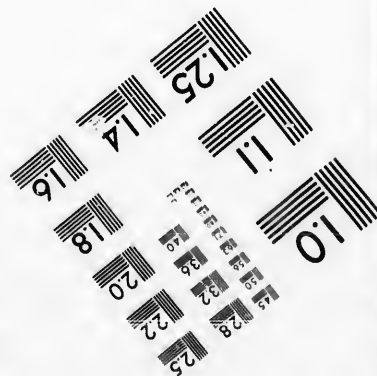





**IMAGE EVALUATION
TEST TARGET (MT-3)**



**Photographic
Sciences
Corporation**

23 WEST MAIN STREET
WEBSTER, N.Y. 14580
(716) 872-4503

**CIHM/ICMH
Microfiche
Series.**

**CIHM/ICMH
Collection de
microfiches.**



Canada: Institute for Historical Microreproductions / Institut canadien de microreproductions historiques

© 1986

Technical and Bibliographic Notes/Notes techniques et bibliographiques

The Institute has attempted to obtain the best original copy available for filming. Features of this copy which may be bibliographically unique, which may alter any of the images in the reproduction, or which may significantly change the usual method of filming, are checked below.

L'Institut a microfilmé le meilleur exemplaire qu'il lui a été possible de se procurer. Les détails de cet exemplaire qui sont peut-être uniques du point de vue bibliographique, qui peuvent modifier une image reproduite, ou qui peuvent exiger une modification dans la méthode normale de filmage sont indiqués ci-dessous.

- Coloured covers/
Couverture de couleur
- Covers damaged/
Couverture endommagée
- Covers restored and/or laminated/
Couverture restaurée et/ou pelliculée
- Cover title missing/
Le titre de couverture manque
- Coloured maps/
Cartes géographiques en couleur
- Coloured ink (i.e. other than blue or black)/
Encre de couleur (i.e. autre que bleue ou noire)
- Coloured plates and/or illustrations/
Planches et/ou illustrations en couleur
- Bound with other material/
Relié avec d'autres documents
- Tight binding may cause shadows or distortion
along interior margin/
La reliure serrée peut causer de l'ombre ou de la
distorsion le long de la marge intérieure
- Blank leaves added during restoration may
appear within the text. Whenever possible, these
have been omitted from filming/
Il se peut que certaines pages blanches ajoutées
lors d'une restauration apparaissent dans le texte,
mais, lorsque cela était possible, ces pages n'ont
pas été filmées.
- Additional comments:/
Commentaires supplémentaires:

- Coloured pages/
Pages de couleur
- Pages damaged/
Pages endommagées
- Pages restored and/or laminated/
Pages restaurées et/ou pelliculées
- Pages discoloured, stained or foxed/
Pages décolorées, tachetées ou piquées
- Pages detached/
Pages détachées
- Showthrough/
Transparence
- Quality of print varies/
Qualité inégale de l'impression
- Includes supplementary material/
Comprend du matériel supplémentaire
- Only edition available/
Seule édition disponible
- Pages wholly or partially obscured by errata
slips, tissues, etc., have been refilmed to
ensure the best possible image/
Les pages totalement ou partiellement
obscurcies par un feuillet d'errata, une pelure,
etc., ont été filmées à nouveau de façon à
obtenir la meilleure image possible.

This item is filmed at the reduction ratio checked below/
Ce document est filmé au taux de réduction indiqué ci-dessous.

10X	12X	14X	16X	18X	20X	22X	24X	26X	28X	30X	32X
					✓						

The copy filmed here has been reproduced thanks to the generosity of:

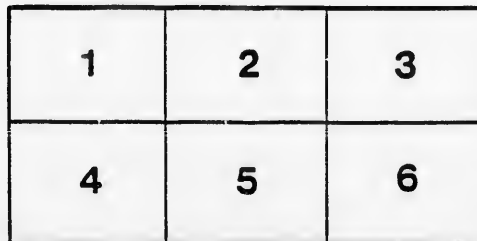
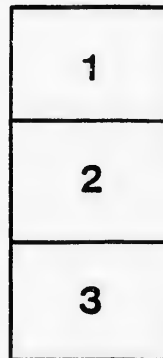
Archives of Ontario
Toronto

The images appearing here are the best quality possible considering the condition and legibility of the original copy and in keeping with the filming contract specifications.

Original copies in printed paper covers are filmed beginning with the front cover and ending on the last page with a printed or illustrated impression, or the back cover when appropriate. All other original copies are filmed beginning on the first page with a printed or illustrated impression, and ending on the last page with a printed or illustrated impression.

The last recorded frame on each microfiche shall contain the symbol \rightarrow (meaning "CONTINUED"), or the symbol ∇ (meaning "END"), whichever applies.

Maps, plates, charts, etc., may be filmed at different reduction ratios. Those too large to be entirely included in one exposure are filmed beginning in the upper left hand corner, left to right and top to bottom, as many frames as required. The following diagrams illustrate the method:



L'exemplaire filmé fut reproduit grâce à la générosité de:

Archives of Ontario
Toronto

Les images suivantes ont été reproduites avec le plus grand soin, compte tenu de la condition et de la netteté de l'exemplaire filmé, et en conformité avec les conditions du contrat de filmage.

Les exemplaires originaux dont la couverture en papier est imprimée sont filmés en commençant par le premier plat et en terminant soit par la dernière page qui comporte une empreinte d'impression ou d'illustration, soit par le second plat, selon le cas. Tous les autres exemplaires originaux sont filmés en commençant par la première page qui comporte une empreinte d'impression ou d'illustration et en terminant par la dernière page qui comporte une telle empreinte.

Un des symboles suivants apparaîtra sur la dernière image de chaque microfiche, selon le cas: le symbole \rightarrow signifie "A SUIVRE", le symbole ∇ signifie "FIN".

Les cartes, planches, tableaux, etc., peuvent être filmés à des taux de réduction différents. Lorsque le document est trop grand pour être reproduit en un seul cliché, il est filmé à partir de l'angle supérieur gauche, de gauche à droite, et de haut en bas, en prenant le nombre d'images nécessaire. Les diagrammes suivants illustrent la méthode.

errata
to

pelure,
n à



32X

Boyer

MUNICIPALITY
— OF THE —
TOWNSHIP OF DUNWICH.
LIST OF VOTERS
FOR THE YEAR 1886.

Section 6, Revised Statutes of Ontario, Respecting Voters' Lists:—"The Sheriff shall, immediately on receipt of his copies, cause one of them to be posted up in a conspicuous place in the Court House; the Clerk of the Peace, upon receipt of his copies, shall cause one of them to be posted up in a conspicuous place in his office; every Public or Separate School Head Master or Mistress shall in like manner post up one of his or her copies on the door of the School House; and every Postmaster shall post up one of his copies in his Post Office."

DUTTON:
ENTERPRISE BOOK AND JOB PRINT.
1886.

HOW

- 1.—CAMPBELL
- 2.—COWAL
- 3.—CRINAN
- 4.—EAGLE

Comprising all
on the

PERSONS EN

NO. ON ROLL.	JURY.	
680	J	B
922	J	B
923	J	B
924	J	B
952		B
685		B
686		B
707	J	B



VOTERS' LIST, 1886.

TOWNSHIP OF DUNWICH.

SCHEDULE OF POST OFFICES.

- 1.—CAMPBELLTON.
- 2.—COWAL.
- 3.—CRINAN.
- 4.—EAGLE.
- 5.—DUTTON.
- 6.—IONA.
- 7.—IONA STATION.
- 8.—PORT TALBOT.
- 9.—TYRCONNEL.
- 10.—WALLACETOWN.
- 11.—WEST LORNE.

POLLING SUB-DIVISION NO. 1,

comprising all the Lots and Parts of Lots in the following territory:—Bounded on the South by Lake Erie, on the West by Lots Nos. 9, on the North by the 6th Concession, on the East by Lots Nos. 19.

PART 1.

PERSONS ENTITLED TO VOTE AT BOTH MUNICIPAL ELECTIONS AND ELECTIONS TO THE LEGISLATIVE ASSEMBLY.

No. ON ROLL.	JURY.	NAME.	LOT.	CONCESSION OR STREET.	OWNER OR TENANT	P. O.
680	J	Blue, Daniel N end 12 ..	7	Owner	10
922	J	Bobier, Alfred Pt 17 ..	10	Owner	9
923	J	Bobier, David N 1/2 17 ..	11	Owner	9
924	J	Bobier, Richard Pts 18 ..	10 & 11	Owner	9
952		Bradt, Charles Pts 17 ..	11 & 12	Tenant	8
685		Blue, John N hf 13 ..	7	Owner	10
686		Blue, Neil G. N hf 13 ..	7	Farmer's Son	10
707	J	Black, James S hf 10 ..	7	Owner	10

POLLING SUB-DIVISION NO. 1.

NO. ON ROLL	JURY.	NAME.	LOT.	CONCESSION OR STREET.	OWNER OR TENANT	P. O.	NO. ON ROLL	JURY.
708		Black, Alexander	S hf 10	7	Farmer's Son	10	796	C
840	J	Bobier, Joshua	N hf 14	9	Owner	10	797	C
839	J	Bobier, James	N hf 14	9	Owner	10	875	J C
841	J	Bobier, Edward	N hf 14	9	Owner	10	879	J C
681	J	Baker, Martin	centre pt N hf 12	7	Owner	10	1163	J C
874	J	Backus, Robert	{ e hf 13 n w qr 15 & S end 14	9	Owner	10	945	J C
876	J	Bobier, Joshua	se qr 14 & s hf 15	9	Owner	10	946	C
914	J	Backus, Andrew S.	11	10	Owner	9	943	C
918	J	Backus, Stephen	13 and SW qr 14	10	Owner	9	944	J C
1189		Batley, J.	{ Blk E pts & 15	Wallacetown	Owner	10	1160	J C
1210	J	Bowlby, Abram	N pt 13	8	Owner	10	1221	J C
1238		Bowlby, William	Blk F, S end 10	N Argyle st	Owner	10	1226	C
677	J	Black, A. N. C.	N hf 11	7	Owner	5	1229	J C
798	J	Bobier, John	S hf 14	8	Tenant	10	1233	J C
799	J	Bobier, Edward	S hf 14	8	Tenant	10	1170	J C
1177		Blue, Duncan	24 Blk Q	E Currie st Blk E, S Tal- bot st	Owner	10	1245	J C
1197		Barclay, A. E. S. K.	4, and 8 and 9	Nof Argyle st	Owner	10	1247	J C
806		Bodkin, George	N pt of S 1/4 18	8	Tenant	10	720	C
							947	J C
709	J	Cornish, John	S centre pt 11	7	Owner	10	1235	C
713	J	Campbell, Alexander	N pt of SE pt 13	7	Owner	10	1244	C
795	J	Campbell, John	{ S hf 13 & S E qr 12	8	Owner	10		

POLLING SUB-DIVISION NO. 1.

5.

ANT	P. O.	No. ON ROLL	JURY.	NAME.	LOT.	CONCESSION OR STREET.	OWNER OR TENANT	P. O.
	10	796		Crimean, Dennis	S hf 14	8	Owner	10
	10	797		Crimean, John	S W qr 15	8	Owner	10
	10	875	J	Crimean, James	S W qr 15	9	Owner	10
	10	879	J	Cusack, William	E hf 16	9	Owner	10
	10	1163	J	Cameron, Donald	{ Blk C. 27 41, 42	N Talbot st S Rose st	Owner	10
	10	945	J	Campbell, Dougald	S W qr 16	11	Owner	10
	10	946		Campbell, Andrew	S W qr 16	11	Farmer's Son	10
	9	943		Crane, Anthony	15	11	Owner	10
	9	944	J	Crane, Alexander	15	11	Owner	10
	10	1160	J	Cameron, Peter	Blk D W pt 20	N Talbot st	Tenant	10
	10	1221	J	Cusack, William	{ Blk F, 43 34	S Talbot st N Argyle st	Owner	10
	10	1226		Clay, John	9	N Queen st	Owner	10
	5	1229	J	Clay, Henry	Blk D, 23	N Talbot st	Owner	10
	10	1233	J	Clark, Joseph	{ Blk B, 7, 8, 8, 9.	N Rose st S Wallace st	Owner	10
	10	1170	J	Curtis, Daniel	Blk O, 13	E Currie st	Owner	10
	10	1245	J	Campbell, Donald	Blk H 12 & 13	N Queen st	Tenant	10
	10	1247	J	Clark, Samuel	{ Blk N 4, 5 Blk N 7, 8	N of King st S McBeth st	Owner	10
	10	720		Campbell, Angus	pt 18	7	Owner	10
	10	947	J	Casey, George E.	N hf 16	11	Owner	10
	10	1235		Claus, John F.	12, 13, 14	S Nelson st	Tenant	10
	10	1244		Cameron, Archibald	E pt 21	N Talbot st	Tenant	10
	10							
	10							

POLLING SUB-DIVISION NO. 1.

No. ON ROLL.	JURY.	NAME.	LOT.	CONCESSION OR STREET.	OWNER OR TENANT	P. O.	No. ON ROLL.	JURY.
873	J	Docker, George S.	S hf 12 ..	9	Owner	10	954	J
917	J	Duncan, Archibald	12	10	Owner	9	770	J
880		Dickinson, Peter	Pt 17 and 18..	9	Owner	10	1231	
678		Everist, Thomas	Pts 10 and 11	7	Tenant	10	712	J
1250		Everist, George	{ 25, 26, 27, A	Blk 2 S Ch. St.	Owner	10	801	J
			{ B, C, 22				802	
							803	
1166	J	Forbes, Peter	Park Lot 1 ..	Wallacetown	Owner	10	1208	
763	J	Forbes, Robert	{ pt N E pt 12	8	Owner	10	1213	J
			{ S E pt of N E	8	Tenant	10		
			{ pt 12					
1180		Farley, John	Blk K 3 ..	W Currie st	Owner	10	1218	
1203		Forbes, Duncan	20, 21, 22, ..	N Church st	Owner	10	1219	J
							1225	
1227	J	Garrett, John	Blk H, 10, 11..	N Queen st	Owner	10		
838	J	Gow, John R.	{ N hf 12 & N	9	Owner	10	871	
			{ W qr 13					
942	J	Gow, Peter	13 ..	11	Owner	10	872	
1188		Gunn, Donald A.	Blk D 17 ..	S Rose st	Owner	10		
1204	J	Graham, Angus	Blk Q 23 ..	E Currie st	Owner	10		
1207		Gunn, Robert	{ Blk S, 1 and 5	E Currie st	Owner	10	1200	
			{ Blk G, centre	E Currie st		10		
			{ pt 48					
1184	J	Gerow, Peter	Blk G, 28, 29, 30	N Argyle st	Owner	10	1181	
			{ Blk R 24	N Talbot st	Owner	10		
			{ Blk R 23	S Church st		10		
1192		Gunn, Benjamin	{ park Lot 25	S Talbot st	Owner	10	710	
1243		Gunn, A. H. G.	Blk D, E pt 21..	N Talbot st	Owner	10		
1257		Galbraith, Archibald	pt N, E pt 12..	8	Tenant	10		

POLLING SUB DIVISION NO. 1

TENANT	P. O.	NO. ON ROLL	JURY.	NAME.	LOT.	CONCESSION OR STREET.	OWNER OR TENANT	P. O.
	10	954	J	Gaden, James	N E qr 18	11	Owner	8
	9	770	J	Graham, John C.	N E qr 18	8	Owner	10
	10	1231		Gourley, Fred A.	7	N Queen st	Tenant	10
	10	712	J	Hunter, William	S E pt 12	7	Owner	10
	10	801	J	Hooley, Michael	S W qr 16	8	Owner	10
		802		Hooley, John	S E qr 16	8	Owner	10
		803		Hooley, James	S E qr 16	8	Farmer's Son	10
	10	1208		Hannigan, John	Blk S, 3	S Talbot st	Owner	10
	10	1213	J	Hall, William	{ Blk H 14 & 15 Blk H 16 & 17	N Queen st S Argyle st	Owner	10
	10	1218		Henry, C. G.	bk G, 46, 39, bk 45 48, 37, 26, 27.	S Talbot st and N Argyle st	Owner	10
	10	1219	J	Henry, P. J.	{ Blk G 46 & 39 " 45 48 37 26, 27,	S Talbot st N Argyle st	Occupant	10
		1225		Hannigan, John	Blk K 5	N of Queen st	Tenant	10
	10			<i>Miss Christian</i>	<i>pt 11</i>	<i>S</i>	<i>Oct.</i>	<i>10</i>
	10	871		Jewell, James	S W cor 10	9	Occupant	9
	10	872		Jewell, John	S W cor 10	9	Occupant	9
	10	1200		Keilor, Alvro	Blk K, 25	S Argyle st	Tenant	10
	10	1181		Kirkland, Joseph	E hf 48	Bk G, s Talbot	Owner	10
	10	710		Lyons, John	S pt 11	7	Owner	10

POLLING SUB-DIVISION NO. 1.

No. ON ROLL	JURY.	NAME.	LOT.	CONCESSION OR STREET.	OWNER OR TENANT	P. O.	No. ON ROLL	JURY.
800		Lynch, John S E qr 15 ..	8	Owner	10	715	J
877	J	Lynch, John S W qr 16 ..	9	Owner	10	716	J
878	J	Lynch, James S W qr 16 ..	9	Owner	10	717	J
953		Lindsay, John S hf 18 ..	11	Tenant	3	757	J
843	J	Lynch, Owen N W qr 16, pt 17	9	Owner	10	765	J
844	J	Lynch, Terrance N W qr 16, pt 17	9	Owner	10	1217	J
919	J	Lent, Charles M. S E pt 14 ..	10	Owner	9	1252	
1222		Luton, Thomas Blk R, 21 ..	N Talbot st	Owner	10	951	J
1253	J	Ling, George W. pt N W pt 13	8	Owner	10	689	J
1232		Leverton, Edward 5, 6 ..	S Wallace st	Owner	10	719	J
1205		Lutes, Alexander Blk R, C ..	N Talbot st	Owner	10	767	J
							1223	J
							1161	J
920	J	Minaker, Rodman pt 15	10	Owner	9	1167	J
1215		Munson, William } blk G, e pt 47	S Talbot st	Owner	10	1168	J
1214		Moss, Jacob } blk D, c pt 47	S Argyle st	Owner	10	1255	J
1242	J	Matthews, Samuel Blk D E pt 20	N Talbot st	Tenant	10	1193	J
804		Miller, James E. S hf 17	8	Tenant	10	1196	
1212		Moss, Uni 23, 24	S Argyle st	Owner	10	1211	J
							1216	J
687	J	McKillop, John { N hf & S W	7	Owner	10	1173	J
		 } qr 14. and					
		 } other prems's					
688	J	McKillop, Neil { n 1 & swqr 14	7	Owner	10	1230	J
		 } & other prem					
714		McCallum, Daniel w hf 15, s e qr 14	7	Owner	10	1234	J

POLLING SUB-DIVISION NO. 1.

TENANT	P. O.	No. ON ROLL	JURY	NAME.	LOT.	CONCESSION OR STREET.	OWNER OR TENANT	P. O.
	10	715	J	McCallum, Malcolm	{ W hf 15 .. S E cr 14	7	Owner	10
	10	716		McCallum, A. D. S.	{ W hf 15 .. S E cr 14	7	Farmer's Son	10
	10	717	J	McKillop, Duncan	{ E hf 15 & W hf 16	7	Owner	10
	3	757	J	McPherson, Hector	10	8	Owner	10
	10	765	J	McLean, John	N ht 15	8	Tenant	10
	10	1217	J	McMillan, Robert	F 10	N Argyle st	Owner	5
	9	1052		McKee, Arthur	park lots 17, 18	N Talbot st	Occupant	10
	10	951	J	McBeth, John S.	S hf 17	11	Owner	10
	10	689	J	McWilliam, Daniel	N hf 18	7	Owner	5
	10	719	J	McCull, Duncan T.	S E pt 17	7	Owner	10
	10	767	J	McCallum, Alexander	pt 16 & 17	8	Owner	10
		1223	J	McCallum, Alexander	{ Blk F 44 .. Blk F 33	S Talbot st N Argyle st	Owner	10
		1161	J	McFarlane, Archibald	Blk D, 4' 5'	N Rose st	Owner	10
	9	1167	J	McGregor, Colin	SW cor p'k lot 2	Wallacetown	Owner	10
	10	1168	J	McDonald, Donald	{ Blk M, 17, 18 19, 21	E Currie st	Owner	10
	10	1255	J	McIntyre, L. W.	Blk F, 40, 41	S Talbot st	Owner	10
	10	1193	J	McBeth, Alexander	{ Blk G, 45 .. 31, 32	S Talbot st N Argyle st	Owner	10
	10	1196		McLarty, John	{ Blk E, 6 .. 7	S Talbot st N Argyle st	Tenant	10
	10	1211	J	McGill, David	{ Blk K, 2 .. 26	W Currie st S Argyle st	Owner	10
		1216	J	McKee, George	Blk H, 19	S Argyle st	Owner	10
	10	1173	J	McFarlane, John	4	W Currie st	Owner	10
	10	1230	J	McIntyre, Andrew	{ Blk B, W pt 6 S pt 14, 15	N Rose st E Rose st	Owner	10
	10	1234	J	McDonald, John W.	{ Blk M 9, 10, 11 12, 13, 14	N McBeth st S Nelson st	Owner	10

POLLING SUB-DIVISION NO. 1.

No. ON ROLL.	JURY.	NAME.	LOT.	CONCESSION	OWNER OR TENANT	P. O.	No. ON ROLL.	JURY.
				OR STREET.				
1202		McIntyre, John A.	Blk P, 18 ..	E Currie st	Occupant	10		
1165		McKillop, Archibald	{ 26 ..	N Talbot st	} Owner	10	1176	
682		McLarty, Alexander	{ 13 ..	S Rose st		} Owner	10	
683		McLarty, Alexander	pt 12 ..	7	Occupant		10	1164
1185		McCallum, Hugh	28, 29, 30 ..	BG, N Argyle st	Tenant	10	1172	J
1198	J	McKillop, Archibald	pt E side 12 ..	8	Owner	10	1220	J
1199		McKillop, Duncan	pt E side 12 ..	8	Occupant	10	1179	
							1228	
758	J	Patterson, Robert	N cor 10 ..	8	Owner	10		
759		Pearce, William	N hf & SE qr 11	8	Owner	10	1156	J
761	J	Pearce, John L.	W pt 12 ..	8	Owner	10	1157	J
837	J	Pearce, Thomas L.	N pt 10 ..	9	Owner	10	1249	
912		Pearce, John	10 ..	10	Owner	9	1254	J
913	J	Pearce, Joseph	{ S E pt 11 &	9	} Owner	9	1187	
921		Parker, James	{ S end 10	10		} Owner	9	711
718	J	Pollard, John	{ E hf 16 and	7	} Tenant		10	1183
1195		Parker, James	{ S W pt 17	N Talbot st		} Owner	10	845
948		Pratt, John	Blk D, 24, 25	11	Tenant		10	925
949		Pratt, Frederick W.	N hf 16 ..	11	Tenant	10	1182	
950		Pratt, James	N hf 16 ..	11	Tenant	10	1209	
1158		Quick, David	15 and 16 ..	N Poplar st	Occupant	10	842	

POLLING SUB-DIVISION NO. 1

11

ENANT	P. O.	No. ON ROLL.	JURY.	NAME.	LOT.	CONCESSION OR STREET.	OWNER OR TENANT	P. O.
	10	1176		Quick, Joseph	4	Blk K, west Currie st	Owner	10
	10	1164	J	Ruthven, D. G.	{ Blk C, 28, 29 41, 42	N Talbot st S Rose st	Owner	10
	10	1172	J	Rapelje, Henry	Blk A, 2 and 3	W Currie st	Owner	10
	10	1220	J	Rapelje, John	{ Blk F 42 .. 35	S Talbot st N Argyle st	Owner	10
	10	1179		Robb, William A.	Blk G E hf 49	S Talbot st	Tenant	10
	10	1228		Randall, Israel	Blk D pt lot 2	E Currie st	Owner	10
	10	1156	J	Stedwell, Samuel	{ S E pt park lot 30	N Talbot st	Owner	10
	10	1157	J	Small, Edward	{ S W pt park lot 20	N Talbot st	Owner	10
	10	1249		Sutherland, Robert	Blk N 1, 15, 16	E Currie st	Occupant	10
	9	1254	J	Strong, George	pt N E pt 12	8	Owner	10
	9	1187		Stedwell, William	Blk R B	N Talbot st	Tenant	10
	9	711	J	Sifton, John J	Pts 11 and 12	7	Owner	10
	10	1183	J	Sifton, Joseph T.	{ Blk H 11, 12 Blk F 1 & 2	N Argyle st S Talbot st	Tenant	10
	10	845	J	Small, John	part 18	8 & 9	Owner	10
	10	925	J	Small, James	N hf 18	10	Owner	10
	10	1182		Schleihauf, John C	22	Blk K cor Currie & Argyle sts	Owner	10
	10	1209		Snively, A. H.	4	S Talbot st	Owner	10
	10	842	J	Tracey, James	N E qr 15	9	Owner	10

POLLING SUB-DIVISION NO. 1.

No. ON ROLL.	JURY.	NAME.	LOT.	CONCESSION OR STREET.	OWNER OR TENANT	P. O.
1190		Taylor, J. H.	Blk D, 18, 19..	S Rose st	Tenant	10
1251	J	Thomas, William	{ B Q, 15, 26, 27 A B C & 22	S Church st	} Tenant	10
1174	J	Taylor, John H.		S Church st		
			Blk B, pt 4 & 5	W Currie st	Owner	10
1256		Teskey, E.	pt N E pt 12 ..	8	Owner	10
1178		Urquhart, Thomas	Blk G, E hf 49	S Talbot st	Owner	10
1206	J	Urlin, A. D.	Blk Q, 28, 29, 30	N Talbot st	Owner	10
881		Walker, Henry	E cor S W qr 18	9	Owner	10
679		White, Nathan	pt 12 ..	7	Tenant	10
1186		Wallace, John	W hf 48 ..	B G, S Talbot st	Occupant	10
		<i>Norton Wm.</i>	<i>11 & 12</i>	<i>S. Wallace St</i>	<i>Tenant</i>	<i>10</i>
769		Young, Edwin H.	pt 17 & 18 ..	8	Tenant	10

PART II.

PERSONS ENTITLED TO VOTE AT MUNICIPAL ELECTIONS ONLY.

No. ON ROLL.	JURY.	NAME.	LOT.	CONCESSION	OWNER OR TENANT	P. O.
				OR STREET.		
721		Campbell, Christina	S W qr 18 ..	7	Owner	10
1194		Gunn, Helen	22 & pt 21 ..	B D,N Talb't st	Owner	10
1175		Lindsay, Elizabeth	3 ..	B B,W Currie st	Owner	10
1201		McColl, Mrs.	14 ..	B P,E Currie st	Owner	10
1224		McCrank, Mary	pt 46 ..	B G,S Talbot st	Owner	10
1241		McLaws, Georgina	E pt 20 ..	B D,N Talb't st	Owner	10
1248		McIntyre, Margaret	2 ..	B N,E Currie st	Owner	10
762		McKay, Elizabeth	pt 11 ..	8	Owner	10
684		Paterson Sarah	pt 12	7	Owner	10
760		Pearce, Sarah	S W pt 11 ..	8	Owner	10
1162		Smith, Isabella	park 2 ..	E Currie st	Owner	10
1258		Walker, Mary	31, 44	B C,N Talbot st	Owner	10

POLLING SUB-DIVISION NO. 1.

PART III.

PERSONS ENTITLED TO VOTE AT ELECTIONS TO THE LEGISLATIVE ASSEMBLY ONLY.

No. ON ROLL	JURY.	NAME.	LOT.	CONCESSION OR STREET.	OWNER OR TENANT	P. O.
766		McLean, John	N hf 15	8	Landholder's Son	10
1171		McIntyre, John A.	13	B O, E Currie st	Householder	10
		Schultz Wm	Blk D. E. pt 20.	h. Talbot	W. E.	10
		Claus Fred.	12. 13. 14	S. Nelson	—	—
		Hannigan Jas.	Blk 5	h. Lorneen	—	—
		Hannigan Wm.	Do	Do	—	—
		Lifton Harry.	h. 2. 2. 5. 1/4 11.	8	—	—
		Lifton Frank.	h. 2. 12 x 11. 1/2 12	8	—	—
		Stinson Joshua.	13 Blk 0	E. Currie st	—	—
		McMichael Joseph.	4. 8. 9. Blk E. 8.	S. Talbot	—	—
		McFarlane Angus.	4. 5. Blk D.	h. Rose	—	—
		Schleibauf Chas. L.	4. 8. 9. Blk E. 8.	S. Talbot	—	—
		Wallace John	Blk D. E. pt 20.	h. Talbot	—	—

POLLING SUB-DIVISION NO. 2,

Comprising all the Lots and Parts of Lots in the following territory:—Bounded on the South by Lake Erie, on the West by the Town Line, on the North by Concession A. and on the East by Lot No. 10.

PART I.

PERSONS ENTITLED TO VOTE AT BOTH MUNICIPAL ELECTIONS AND ELECTIONS TO THE LEGISLATIVE ASSEMBLY.

No. ON ROLL	JURY.	NAME.	LOT.	CONCESSION OR STREET.	OWNER OR TENANT	P. O.
703	J	Allen, John T.	S E qr 7 ..	7	Owner	10
1280		Allen, John W.	{ S Hill st 5. N cor S E qr 7	Tyrconnel 9	Owner	9
1281		Allen, William	{ S Hill st 5 N cor S E qr 7	Tyrconnel 9	Owner	9
664	J	Bale, John	N hf 1 ..	7	Owner	11
753		Braddon, Humphrey	N hf 7 ..	8	Owner	10
754	J	Braddon, George	N hf 7 ..	8	Tenant	10
755		Braddon, William	N hf 7 ..	8	Tenant	10
794	J	Backus, William H.	s hf & n w qr 8	8	Owner	9
829		Brown, John W.	N E qr 6 ..	9	Owner	9
830	J	Brown, Cyrus	N E qr 6 ..	9	Owner	9
833	J	Backus, Stephen A.	N hf 8 ..	9	Owner	9
870		Braddon, James	S W pt 9 ..	9	Owner	9
1270		Burnside, William	13, 14, 15 ..	E Scotland st	Owner	9
904		Balsden, Samuel	{ S W pt 5 & S E pt 4	10	Owner	9
905		Balsden, John	{ S W pt 5 & S E pt 4	10	Farmer's Son	9
906		Balsden, James	{ S W pt 5 & S E pt 4	10	Farmer's Son	9

LATIVE AS.

NANT	P. O.
on	10
	10
	10

POLLING SUB-DIVISION NO. 2.

NO. ON ROLL.	JURY.	NAME.	LOT.	CONCESSION OR STREET.	OWNER OR TENANT	P. O.
694	J	Buchanan, Alexander	S E pt 2	7	Owner	10
486	J	Campbell, John	N W qr 1	5 S of A	Owner	11
526	J	Cutler, George	S W qr 2	5 S of A	Owner	11
529	J	Crowley, David	W hf 3	5 S of A	Owner	5
531	J	Cameron, D. M.	S W qr 4	5 S of A	Owner	5
532	J	Crane, George	S E qr 4	5 S of A	Owner	5
541	J	Carroll, Robert	E ht of s w qr 8	5 S of A	Owner	5
584	J	Crowley, Timothy	{ N W pt 6 & N E qr 5	6	Owner	10
585	J	Crowley, Timothy	{ N E pt 6 & N W qr 7	6	Owner	10
586		Crowley, John	{ N E pt 6 & N W qr 7	7	Farmer's Son	10
587		Crowley, James	N E qr 7	6	Owner	10
627	J	Coveny, Matthew	S E qr 4	6	Owner	10
628	J	Cameron, Peter	S hf 5	6	Owner	10
629		Cameron, John	S hf 5	6	Farmer's Son	10
636	J	Campbell, Duncan	S W qr 8	6	Owner	10
672	J	Clark, Gabriel	N hf 8	7	Owner	10
588	J	Carroll, James	N qr 8	6	Owner	5
544		Campbell, John C.	S hf 8	5 S of A	Landholder's Son	5
666		Campbell Malcolm	N W qr 2	7	Owner	10
1289		Clark, E. J.	10, 11	S Talbot st	Owner	9
673	J	Clark, Daniel	N hf 8	7	Owner	10

POLLING SUB-DIVISION NO. 2.

17.

OWNER OR TENANT	P. O.	No. ON ROLL.	JURY.	NAME.	LOT.	CONCESSION OR STREET.	OWNER OR TENANT	P. O.
	10	702	J	Clark, Alexander	W hf 7	7	Owner	10
		543	J	Campbell, Robert	S hf 9	5 S of A	Tenant	5
		1267		Collinson, Joseph	1 & 2	E Queen st	Tenant	9
	11	698	J	Crowley, Patrick	S W qr 5	7	Owner	10
	11	699	J	Crowley, Timothy R.	S W qr 5	7	Owner	10
	5	823	J	Cannell, Philip	N hf 4	9	Owner	9
	5	824	J	Curtis, Job	N W qr 5	9	Owner	9
	5	826		Curtis, Thomas W.	N E qr 5	9	Farmer's Son	9
	5	866		Crane, Benjamin	S hf 6	9	Owner	9
	10	901	J	Church, Alexander	N cor N W qr 5	10	Owner	9
	10	907		Conn, Meredith, Sr.,	7 and 8 and other premises	10	Owner	9
	10	908	J	Conn, Meredith, Jr.,	7 and 8 and other premises	10	Owner	9
	10	1260	J	Church, John	4, 5, 6	N George st	Owner	9
	10	1274		Conn, Atkinson	N hf 1, 2	S Hill st	Owner	9
	10	1288	J	Crane, William B	1 and 2	N Talbot st	Owner	9
	10	1261	J	Church, William	1, 2, 3, 6, 7, 8	E Scotland st	Owner	9
	10	488	J	Clariss, G. T.	N pt 6	5 S of A	Owner	11
	5							
	5							
	10	637	J	Dewar, Alexander	S E qr & S hf of N hf 8	6	Owner	10
	9	579	J	Doan, Joseph A.	N E qr 1	6	Owner	11
	10	1273		Donahue, D. J.	4	S Hill st	Owner	9

POLLING SUB-DIVISION NO. 2

No. ON ROLL	JURY.	NAME.	LOT.	CONCESSION		P. O.
				OR STREET.	OWNER OR TENANT	
630	J	Erskine, Alexander S W pt 6	6	Owner	10
631	J	Erskine, John S W pt 6	6	Owner	10
867	J	Evans, Richard S W qr 7	9	Owner	9
665		Filmore, Reuben N hf 1	7	Tenant	11
634	J	Ford, William { S E qr 7 and	6	Owner	10
635		Ford, Thomas { N W qr 4	6	Farmer's Son	10
632		Farrow, William { S E qr 7 and	6	Owner	10
633		Farrow, William H { N W qr 4	6	Farmer's Son	10
736	J	Faulkner, John { S W qr 7 &	6	Owner	10
819	J	Fox, Joseph { E pt 6	8	Owner	4
623		Fraser, John { S W qr 7 &	6	Owner	10
583	J	Ford, William H. { E pt 6	6	Tenant	4
528		Farley, John N W pt 1	5 S of A	Owner	5
621		Frank, Daniel E pt 2	6	Tenant	5
750		Fitzgerald, James S W qr 1	8	Owner	10
751		Fitzgerald, James pt 6	8	Owner	10
530		Gilles, Dougald pt 6	8	Owner	10
533		Gilbert, Abram pt 6	5 S of A	Owner	5
534		Gilbert, Philip E hf 3	5 S of A	Owner	5
		 S hf 5	5 S of A	Tenant	5
		 S hf 5	5 S of A	Tenant	5

POLLING SUB-DIVISION NO. 2.

19.

ENANT	P. O.	No. ON ROLL.	JURY.	NAME.	LOT.	CONCESSION OR STREET.	OWNER OR TENANT	P. O.
	10	577	J	Gilbert, Thomas	N W qr 1	6	Owner	11
	10	578		Gilbert, J E	N W qr 1	6	Farmer's Son	11
	9	1283	J	Gettes, Andrew	S Hill st, 8	Tyrconnel	Owner	9
		746	J	Garbutt, Henry	S W pt 5	8	Owner	10
		747		Garbutt, Thomas	S W pt 5	8	Farmer's Son	10
11		820	J	Gilbert, John W	N W qr 3	9	Owner	9
10		821		Gilbert, John	N E qr 3	9	Owner	9
10		822		Gilbert, Richard H	N E qr 3	9	Farmer's Son	9
10		1266		Green, James	8 & 6	W Queen st	Occupant	9
10		582		Graham, Robert	N hf 3	6	Tenant	11
4		674	J	Graham, Malcolm	N W qr 9	7	Owner	10
10								
4								
5		626	J	Hockin, Thomas	S W qr 4	6	Owner	5
5								
11								
10		581	J	Johnson, John	N hf 3	6	Owner	11
10								
		700	J	Kairns, John	S E qr 5	7	Owner	10
		1277		Keilor, Joshua	Hill st, 3, 4	Tyrconnel	Owner	9
5								
5								
5		865	J	Liberty, Henry	S hf 5	9	Owner	9

POLLING SUB-DIVISION NO. 2.

NO. ON ROLL	JURY.	NAME.	LOT.	CONCESSION OR STREET.	OWNER OR TENANT	P. O.
756	J	Liberty, Septimus	N E qr 8	8	Owner	10
487	J	Lyons, William	N E qr 1	5 S of A	Owner	11
834	J	Litchfield, Frederick	Pt 9	9	Owner	10
835	J	Litchfield, Thomas	Pt 9	9	Owner	10
836	J	Litchfield, A. W.	Pt 9	9	Owner	10
475	J	Lodge, James	N 1/2 9	6	Owner	5
792		Morrish, Thomas	s w qr 6 & s hf 7	8	Owner	9
793	J	Morrish, William	s hf 7 & s w qr 6	8	Owner	9
827		Moore, Thomas	N W qr 6	9	Owner	9
828		Moore Frederick	N W 1/2 6	9	Farmer's Son	9
909	J	Moore, W. J.	S pt 9	10	Owner	9
1264		Mettam, Edward	{ E Erie st, 7 8 N George st 1	Tyrconnel	Owner	9
696	J	Mallen, John	S 1/2 4	7	Owner	10
1285		Morris, Richard	{ N Talbot st 8 9 10 11	Tyrconnel	Owner	9
1286	J	Morris, John	8 9 10 11	N Talbot st	Owner	9
535	J	Manery, Robert	S W pt 6	5 S of A	Owner	5
540	J	Martin William	S E qr 8	5 S of A	Owner	5
1271		Mitchell, Joseph	3 4 5 6 & 7	W Mill st	Tenant	9
1278		Miller, Alfred	7	N Hill st	Owner	9
1284		Morris, Thomas A.	9	S Talbot st	Tenant	9

POLLING SUB DIVISION NO. 2.

TENANT	P. O.	No. ON ROLL	JURY.	NAME	LOT.	CONCESSION OR STREET	OWNER OR TENANT	P. O.
	10	523	J	McPhee, Duncan	S W qr 1	5 S of A	Owner	11
	11	527		McLean, John	S W qr 2	5 S of A	Tenant	11
	10	536	J	McDowell, Harry	S E pt 6	5 S of A	Owner	5
	10	524	J	McGregor, Malcom	se qr 1 & n w qr 2	5 S of A	Owner	11
	10	525		McGregor, Robert	se qr 1 & n w qr 2	5 S of A	Farmer's Son	11
	5	580	J	McMillan, Arch P	N hf 2	6	Owner	11
		624	J	McIntyre, John	S E qr 3	6	Owner	10
		670	J	McArthur, James	N hf 4	7	Owner	10
		668	J	McKenzie, Roderick	N hf 3	7	Owner	10
	9	669		McKenzie, Robert	N hf 3	7	Farmer's Son	10
	9	537	J	McKellar, Wm H	S hf 7	5 S of A	Owner	5
	9	538		McKellar, Peter A	S hf 7	5 S of A	Farmer's Son	5
	9	539		McKellar, Malcom B	S hf 7	5 S of A	Farmer's Son	5
	9	701	J	McGugan, Donald	6	7	Owner	10
	9	705	J	McLarty, Angus	N hf 9	8	Owner	10
	10	739	J	McLean, John C	N E qr 2	8	Owner	10
	9	738		McClary, John	N E 1/8	8	Tenant	4
	9	740		McKillop, Archibald	W hf 3	8	Owner	10
	5	791		McGregor, Donald	S W qr 2	8	Owner	10
	5							
	9							
	9							
	9	695		Newton, William	S hf 3	7	Tenant	10

POLLING SUB-DIVISION NO. 1.

No. ON ROLL	JURY.	NAME.	LOT.	CONCESSION OR STREET.	OWNER OR TENANT	P. O.
790	J	Osborne, John	S E qr 1	8	Owner	9
1269	J	O'Brien, John	4, 5	E Scotland st,	Owner	9
704	J	O'Malley, George	S W qr 3	7	Owner	10
638	J	Patton, John	S hf 9	6	Owner	10
671	J	Page, Elijah	N E qr 7	7	Owner	10
864	J	Parks, Samuel	S E qr 4	9	Owner	9
898		Page, Jonas	3 & pt 4	10	Owner	9
1263	J	Page, Frederick	9 & 10	E Erie st	Owner	9
899		Page, Joseph	3 & pt 4	10	Farmer's Son	9
900		Page, Jonas	3 & pt 4	10	Farmer's Son	9
1276	J	Page, James	{ 6, 1 W pt 2	N Hill st	Owner	9
869		Page, William	S hf 8	9	Tenant	9
625	J	Pool, James	S W qr 4	6	Owner	5
817	J	Rapelje George	N pt 1	9	Owner	10
818		Rapelje, Peter	N pt 1	9	Farmer's Son	10
860	J	Revell, James C	S hf 3	9	Owner	9
861		Revell, Henry J	S hf 3	9	Farmer's Son	9
742		Ripley, Henry	E hf 3	8	Owner	10

POLLING SUB-DIVISION NO. 2.

TENANT P. O.		NO. ON ROLL	JURY.	NAME.	LOT.	CONCESSION OR STREET.	OWNER OR TENANT	P. O.
		490	J	Sutton, Zaccheus	N pt 9	5 S of A	Owner	5
9		1262		Shiple, William	2 & 3	N George st	Owner	9
9		622	J	Scott, Joseph	S hf 2	6	Owner	10
10		667		Stewart, Andrew	N W qr 2	7	Tenant	10
		752		Sifton Bamlet E	E hf 6	8	Owner	10
		1287	J	Stephenson, Robert	3, 4, 5, 6, 7	N Talbot st	Owner	9
10		1275		Swisher J F D	{ sections w pt 9 { 6 n e pt 5 & n w pt 6	9 S Hill st 8	} Owner	9
10		748	J	Sifton, E S				8
9		859		Stanton, William	S pt 2	9	Tenant	9
9		749	J	Shipman, Robert	N E pt 5 pt 6	8	Tenant	10
9		741	J	Shiple, Trenum	W hf 3	8	Tenant	10
9		858		Spencer, Thomas	S pt 1	9	Tenant	9
9		542		Teskey, Ebenezer	S hf 9	5 S of A	Owner	n.r
9		862		Trothen, Richard	S W qr 4	9	Owner	9
5		863	J	Trothen, Joshua	S W qr 4	9	Owner	9
		737		Telford, John	N E 1/8 1	8	Owner	4
10		489	J	Urlin, A D	N pt 7	5 S of A	Owner	10
9		693	J	Worthington, Robert	S ht 1	7	Owner	10
10		448	J	Wooldridge, Thos	N hf 8	5 S of A	Owner	5

POLLING SUB-DIVISION NO. 2.

No. ON ROLL	JURY.	NAME.	LOT.	CONCESSION		OWNER OR TENANT	P. O.
				OR STREET.			
745		Webster, William	4	8		Tenant	10
675	J	Welch, James	N E qr 9	7		Owner	10
1268		Wilson, Peter	W Queen st 7 n Geo. st 8, 9	Tyrconnel		Owner	9
676		Welch, Edgar	e nel'n st s hf e N E qr 9	7		Farmer's Son	10
832		Wolcott, George	N hf 7	9		Tenant	9
1282		Woodward, C	7	S Hill st		Owner	9
697		Wride John	S hf 4	7		Tenant	10
903		Walters, Philip	n hf of s e pt 5	10		Farmer's Son	9

PART II.

PERSONS ENTITLED TO VOTE AT MUNICIPAL ELECTIONS ONLY.

No. ON ROLL	JURY.	NAME.	LOT.	CONCESSION	OWNER OR TENANT	P. O.
				OR STREET		
868		Allen, Mrs S E pt 7 ..	9	Owner	9
831		Chute, Harriet N hf 7 ..	9	Owner	9
1272		Frome, Eliza S hf 1 & 2 ..	E Queen st S Hill st	} Owner	9
1265		Green, Ann 3, 4 6, 8	E Queen st W Queen st	} Owner	9
825		Hunt, Hannah N E ¼ 5 ..	9	Owner	9
789		Palmer, Mary S W ¼ 1 ..	8	Owner	4
1279		Payson, Mary 5 & E pt 2 ..	N Hill st	Owner	9
902		Walters, Catherine pt 5 ..	10	Owner	9

TENANT P. O.
10
10
9
10
9

POLLING SUB-DIVISION NO. 2.

PART III.

PERSONS ENTITLED TO VOTE AT ELECTIONS TO THE LEGISLATIVE ASSEMBLY ONLY.

NO. ON ROLL.	JURY.	NAME.	LOT.	CONCESSION	OWNER OR TENANT	P. O.
				OR STREET.		
706		Crehan, William	N hf 9	8	Householder W. E.	10
		Baker Henry	h. pt 8	7		
		Mitchell Hugh	E. Hill St			
984		Wilson, James	SW 1/4 8	7	W. E.; Wage Earner	9 10

VE ASSEMBLY

POLLING SUB-DIVISION NO. 3,

Comprising all the Lots and Parts of Lots in the following territory:—Bounded on the South by the 5 S of A Concession, on the West by the Town Line, on the North by the River Thames, and on the East by Lot No. 10.

PART I.

PERSONS ENTITLED TO VOTE AT BOTH MUNICIPAL ELECTIONS AND ELECTIONS TO THE LEGISLATIVE ASSEMBLY.

TENANT P. O.
10
10
9

No. ON ROLL.	JURY.	NAME.	LOT.	CONCESSION OR STREET.	OWNER OR TENANT	P. O.
114	J	Andrew, James	S hf 1	2	Owner	1
115	J	Buchanan, Duncan	S hf 2	2	Owner	1
193	J	Beaty, James	E side 5	3	Owner	1
310	J	Bennet, David <i>Jr</i>	5 & 6	Gore	Owner	1
349	J	Blue, Duncan	S E qr 1	5 N of A	Owner	11
413	J	Berry, John F.	N E qr 9	A	Owner	5
280	J	Boyle, John	S hf 6	4	Tenant	1
288	J	Bennet, David	S hf 7	5 N of A	Owner	5
284		Bennett, John	S hf 7	5 N of A	Farmer's Son	5
6	J	Cainpbell, Archibald	1 & 2	A B F	Owner	3
4	J	Campbell Duncan	center pt 1	B B F	Owner	3
58	J	Crawford, Donald	W hf 9	1	Owner	1
95	J	Clark, Walter	N hf 9	2	Owner	1
119	J	Campbell Peter R	S pt 7	2	Owner	1

POLLING SUB-DIVISION NO. 3.

No. NO ROLL	JURY.	NAME.	LOT.	CONCESSION		OWNER OR TENANT	P. O.
				OR STREET			
121		Campbell, Robert	S pt 7	2		Owner	
446	J	Campbell, Archibald	pt 6 & 7	A		Owner	
163	J	Crawford, Archibald	{ S W qr 5	2	}	Owner	
164		Crawford, Daniel	{ N hf 9	3		Owner	
			{ S W qr 5	2		Farmer's Son	
302	J	Carmichael, Neil	{ N hf 9	3		Farmer's Son	
			1 and 2	Gore		Owner	
74		Campbell, Alex	N E 1/8 1	A		Owner	
411		Cornwall, Benjamin	pt 9	A		Owner	5
412		Cornwall, Vernal	pt 9	A		Owner	5
						Owner	5
408	J	Dennis, John H	N hf 3	A		Owner	
198	J	Duncanson, Alex	S hf 9	3		Owner	11
439	J	Dixon, William	S W qr 1	A		Owner	
						Owner	5
154	J	Erskine, Daniel	N hf 4	3		Owner	
55	J	Finlayson, Donald	S hf 6	1		Owner	
37	J	Finlayson, Kenneth	N hf 6	1		Owner	
88		Finlayson, Duncan	N hf 4	2		Owner	
89		Finlayson, John	N hf 4	2		Owner	
90		Finlayson, Donald	N hf 4	2		Farmer's Son	
223	J	Forbes, Alex	W 2/3 of S hf 5	3		Farmer's Son	
						Owner	

POLLING SUB-DIVISION NO. 3.

No. ON ROLL	JURY.	NAME.	LOT.	CONCESSION OR STREET.	OWNER OR TENANT	P. O.
224	J	Forbes, William	W $\frac{2}{3}$ of S hf 5	3	Owner	I
347		Froggett, Thomas	S W qr 1	5 N of A	Owner	II
348	J	Froggett, John	S W qr 1	5 N of A	Owner	II
92	J	Finlayson, Alex	N W qr 6	2	Owner	I
57	J	Graham, Neil	S hf 8	8	Owner	I
222	J	Gilchrist, Duncan	N W qr 2	4	Owner	I
307	J	Gillies, Archibald	4	Gore.	Owner	I
444	J	Grigg, Edward	S pt 6	A	Owner	5
308		Gillies, John	4	Gore	Farmer's Son	I
309		Gillies, Duncan	4	Gore	Farmer's Son	I
440		Garlick, William E.	S W qr 1	A	Tenant	I
358	J	Howell, Elisha	S W qr 8	5 N of A	Owner	5
15	J	Hood, James	8	A B F	Owner	I
39	J	Hood, Alexander	N hf 8	1	Owner	I
16	J	Hine, Robert	9	A B F	Owner	I
94	J	Hood, Walter	N hf 8	2	Owner	I
405	J	Holland, Frank	N W qr 1	A	Owner	II

POLLING SUB-DIVISION NO. 3.

No. ON ROLL.	JURY.	NAME.	LOT.	CONCESSION OR STREET.	OWNER OR TENANT	P. O.
93	J	Jones, Richard	N hf 7	2	Tenant	1
221	J	Jones, Fleming	N W pt 1	4	Owner	11
361	J	Jeffery, George	S E qr 9	5 N of A	Owner	5
445	J	Jamieson, W. S.	N pt 6	A	Owner	5
442		Jennings, William	S E $\frac{1}{4}$ 6	5 N of A	Tenant	5
11	J	Kerr, John W	6	A B F	Owner	1
12	J	Kerr, William	6	A B F	Owner	1
13		Kerr, James	6	A B F	Farmer's Son	1
196	J	Kerr, Joseph	S hf 8	3	Owner	5
360	J	Kerridge, John	W hf 9	5 N of A	Owner	5
52		Leitch, John	S pt 4	1	Owner	1
53		Leitch, James	S pt 4	1	Farmer's Son	1
161		Leitch, Archibald	N hf 8	3	Owner	1
162	J	Leitch, Angus	N hf 8	3	Owner	1
233	J	Love, Archibald	N hf 9	4	Owner	1
282	J	Love, Neil	S hf 9	4	Owner	5
351	J	Leslie, James	W hf of n e qr 1	A	Owner	5
710	J	Lyons, John	4	A	Owner	10
123		Leslie, William	S pt 7	2	Tenant	1
124		Leslie, William	S pt 7	2	Tenant	1

POLLING SUB-DIVISION NO. 3.

ANT P. O.		No. ON ROLL.	JURY.	NAME.	LOT.	CONCESSION OR STREET.	OWNER OR TENANT	P. O.
		359		Lacey, Thomas	S E qr 8	5 N of A	Owner	5
		190	J	Montgomery, John	S hf 2	3	Owner	1
		313	J	Milton, Edward	8	Gore	Owner	1
		1		McLean, Kenneth	N W pt 1	C B F	Owner	3
		2	J	McMurchy, Archibald	S pt 1	C B F	Owner	3
		3	J	McMurchy, Alexander	N W pt 1	B B F	Owner	3
		5	J	McMurchy, John	S W pt 1	B B F	Owner	3
		7		McRae, Duncan	W pt 4	A B F	Occupant	1
		8		McRae, John W	W pt 4	A B F	Occupaut	1
		9	J	McKenzie, Colin	N W qr 5	1	Owner	1
		10	J	McKenzie, Donald	N E qr 5	1	Owner	1
		47		McMillan, Dougald	2	1	Owner	1
		48	J	McMillan, Alexander	2	1	Owner	1
		87	J	McCallum, Peter D.	N hf 3	2	Owner	1
		49		McPherson, Malcom	3	1	Owner	1
		50	J	McPherson, Malcom <i>Jr.</i>	3	1	Owner	1
		51	J	McPherson, Alex.	3	1	Owner	1
		56		McPherson, Peter	S hf 7	1	Owner	1
		116	J	McPherson, Daniel	S hf 3	2	Owner	1
		194	J	McPherson, Duncan	S hf 6	3	Owner	1

POLLING SUB DIVISION NO. 3.

No. NO ROLL.	JURY.	NAME.	LOT	CONCESSION		OWNER OR TENANT	P. O.
					OR STREET		
54	J	McPherson John	S hf 5 ..	1		Owner	I
91	J	McRae Duncan A	N hf 5 ..	2		Owner	I
118	J	McIntyre, A. D.	S hf 6 ..	2		Owner	I
117	J	McGibbon, Duncan	S E qr 5 ..	2		Owner	I
126	J	McIntyre, John D.	S hf 9 ..	2		Owner	I
151	J	McEachren, Finlay	N hf 1 ..	3		Owner	I
152	J	McRae, John M.	N W qr 2 ..	3		Owner	I
153	J	McRae, Farquhar	N E qr 2 ..	3		Owner	I
155		McPherson, D C	N W qr 5 ..	3		Owner	I
156		McPherson, M D	N W qr 5 ..	3		Farmer's Son	I
157		McArthur, Archibald	N hf 6 ..	3		Owner	I
158		McArthur, John	N hf 7 ..	3		Owner	I
159		McArthur, Angus J.	N hf 7 ..	3		Farmer's Son	I
160		McArthur, John J.	N hf 7 ..	3		Farmer's Son	I
189	J	McGill, Dougald	S hf 1 ..	3		Owner	I
191	J	McMillan, Alexander	S hf 4 & s hf 3	3		Owner	I
192	J	McMillan, Archibald	S hf 4 & S hf 3	3		Owner	I
195	J	McVannel John	S hf 7 ..	3		Owner	I
355	J	McPhedrain, Neil	4	5	N of A	Owner	5
356	J	McRae, John C.	pt 6 ..	5	N of A	Owner	5
226	J	McDougald, Dougald	N hf 3 ..	4		Owner	I
227	J	McDougald, John	N hf 3 ..	4		Owner	I
229	J	McCallum, Alexander	N hf 4 ..	4		Owner	I

POLLING SUB-DIVISION NO. 3.

No. ON ROLL.	JURY.	NAME.	LOT.	CONCESSION OR STREET.	OWNER OR TENANT	P. O.
230	J	McRae, William	N hf 6	4	Owner	1
410		McKay, Albert	N E qr 8	A	Owner	5
231	J	McRae, John D.	N hf 7	4	Owner	1
232		McVannel, Archibald	8	4	Owner	1
272		McMillan, John	S hf 1	4	Owner	1
273		McMillan, John P.	S hf 1	4	Farmer's Son	1
274		McMilla, Robert	S hf 1	4	Farmer's Son	1
277	J	McMillan, John	S hf 3	4	Owner	1
278	J	McMillan, William	S hr 3	4	Owner	1
279	J	McArthur, Duncan	S hf 6	4	Owner	5
281		McVannel, Peter	S hf 7	4	Owner	1
304	J	McKellar, Malcom	1 and 2	Gore	Owner	1
303	J	McKeller, Duncan	2 and 1	Gore	Owner	1
305	J	McKeilar, Peter	{ W hf 3	{ Gore	{ Owner	{ 1
			{ N W qr 3	{ 5 N of A	{ Owner	{ 1
306	J	McKellar, Duncan	{ E hf 3	{ Gore	{ Owner	{ 1
			{ N E qr 3	{ 5 N of A	{ Tenant	{ 1
84	J	McEachern, Duncan	N W pt 1	2	Tenant	1
85	J	McEachern, Norman	N W pt 1	2	Tenant	1
449	J	McCann, Alfred	S hf 9	A	Owner	5
406	J	McLennan, John	W pt N hf 2	A	Owner	1
314	J	McCallum, Hugh	9	Gore	Owner	5
346	J	McDiarmid, John D.	S hf of N hf 1	5 N of A	Owner	11
352	J	McPherson, Angus	2	5 N of A	Owner	5
429		McAllister, William	N E qr 2 & 1	4	Owner	5

No. ON ROLL	JURY	NAME.	LOT.	CONCESSION	OWNER OR TENANT	P. O.
				OR STREET.		
430	J	McAllister, William H.	N E qr 2 and 1	4	Owner	5
431		McAllister, John	N E qr 2 and 1	4	Farmer's Son	5
501	J	McNeil, Duncan	N E qr 9 ..	5 N of A	Owner	5
502		McNeil, Malcom	N E qr 9 ..	5 N of A	Farmer's Son	5
174	J	McPhail, Duncan see sub 4	N hf 8 ..	5 N of A	Owner	5
36	J	McIntyre, Angus	N pt 4 ..	1	Owner	5
		<i>Mc Rae Malcolm</i>	<i>N. E. 1/4. 2</i>	<i>3</i>	<i>L. S.</i>	<i>1</i>
		<i>Mc Rae John</i>	<i>N. pt 4.</i>	<i>A B 8</i>	<i>Owner</i>	<i>1</i>
125	J	Patterson, Daniel	S hf 8 ..	2	Owner	1
407	J	Pollard, Sylvester	E pt N hf 2 ..	A	Owner	11
409	J	Payson, John	N W qr 8 ..	A	Owner	5
58x	J	Shaw, Charles	E hf 9 ..	1	Owner	1
86		Stewart, David	N hf 2 ..	2	Owner	1
357	J	Salmon, Thomas	N hf 7 ..	5 N of A	Owner	5
453		Taylor, John	S hf 3 ..	5 N of A	Owner	5
354		Taylor, John F.	S hf 3 ..	5 N of A	Farmer's Son	5
38	J	Tait, Walter S	N hf 7 ..	1	Owner	1
33		Walker, Neil	N hf 1 ..	1	Owner	3
34		Walker, Ronald	N hf 1 ..	1	Farmer's Son	3

PART II.
PERSONS ENTITLED TO VOTE AT MUNICIPAL ELECTIONS ONLY.

No. ON ROLL	JURY.	NAME.	LOT	CONCESSION OR STREET	OWNER OR TENANT	P. O.
312		Milton, Isabella	7	Gore	Owner	5
14		McNeil, Flora	7	A B F	Owner	1
83		McEachern, Margaret.....	N W pt 1	2	Owner	1
120		McKerracher, Mary	pt S hf 7	2	Owner	1

PART III.
PERSONS ENTITLED TO VOTE AT ELECTIONS TO THE LEGISLATIVE ASSEMBLY ONLY.

No. ON ROLL	JURY.	NAME.	LOT.	CONCESSION OR STREET.	OWNER OR TENANT	P. O.
311		Lapping, Samuel	5	Gore	Householder	1
		<i>Belton John</i>	<i>pt 6</i>	<i>5 h. of A.</i>	<i>Do</i>	<i>1</i>
228		<i>Alexander</i> McDougald, Robert	N hf 3	4	Wage Earner	1
		<i>McRae Christopher</i>	<i>N.E. 1/4. 5</i>	<i>Wage Earner</i>	<i>Do</i>	<i>1</i>
		<i>McPhill Neil</i>	<i>S. 1/2. 4.</i>	3	<i>Do</i>	<i>1</i>

POLLING SUB-DIVISION NO. 4.

Comprising all the Lots and Parts of Lots in the following territory:—Bounded on the South by A Concession, on the West by Lot No. 9, on the North by the River Thames, and on the East by Lots No. 19.

PART I.

PERSONS ENTITLED TO VOTE AT BOTH MUNICIPAL ELECTIONS AND ELECTIONS TO THE LEGISLATIVE ASSEMBLY.

No. ON ROLL.	JURY.	NAME.	LOT.	CONCESSION OR STREET.	OWNER OR TENANT	P. O.
29		Axford William	S hf 16	A b F	Tenant	5
96	J	Buchanan, James	N hf 10	2	Owner	5
137	J	Black, Duncan	s hf 16 & s hf 17	2	Owner	5
138		Black, John	s h 16 & s hf 17	2	Farmer's Son	5
105	J	Black, James	N E qr 16	2	Owner	5
103		Black, Archibald	N W qr 16	2	Farmer's Son	5
104		Black, John	N w qr 16	2	Farmer's Son	5
288	J	Bennett, David	S hf 18	4	Owner	5
289		Bennett, John	S hf 18	4	Farmer's Son	5
41		J Coad, Richard	N hf 13	1	Owner	5
42		J Coad, William	N E qr 13	1	Owner	5
43		J Coad, Richard	N W qr 14	1	Owner	5
243	J	Clark, Robert	N hf 16	4	Owner	2

POLLING SUB-DIVISION NO. 4.

No. NO ROLL.	JURY.	NAME.	LOT.	CONCESSION OR STREET.	OWNER OR TENANT	P. O.
320	J	Carmichael, John	W pt 14	.. Gore	Owner	5
377	J	Currie, Archibald	N hf 16	.. 5 N of A	Owner	5
327	J	Currie, John	N hf 17	.. 5 N of A	Owner	5
446	J	Campbell, Archibald	13	.. Gore	Owner	5
324		Carmichael, Archibald.....	N hf 16	.. Gore	Tenant	5
325		Carmichael, James	N hf 16	.. Gore	Tenant	5
238	J	Duncanson, James	E pt 13	.. 4	Owner	5
68	J	Duncanson, Archibald.....	pt 17	.. 1	Owner	5
69		Duncanson, Archibald.....	pt 17	.. 1	Farmer's Son	5
328		Duncanson, Archibald.....	W pt 18	.. Gore	Owner	5
363		Doyie, John	N cor 10	.. 5 N of A	Owner	5
207	J	Eaton, G. W.	pts 17 and 18	3	Owner	2
208	J	Eaton, Philip	SE qr 18	.. 3	Owner	2
127		Galbraith, Donald	S hf 10	.. 2	Owner	5
128		Galbraith, Angus	S hf 10	.. 2	Farmer's Son	5
202	J	Goldie, Andrew	S pt 14	.. 3	Owner	5
237	J	Goldie, William	E hf 12	.. 4	Owner	5
71	J	Graham, James	pts 17 and 18	1	Tenant	5

POLLING SUB-DIVISION NO. 4.

TENANT	P. O.	No. NO ROLL	JURY.	NAME.	LOT.	CONCESSION	OWNER OR TENANT	P. O.
						OR STREET		
	5							
	5	371		Gowanlock, John	S E qr 14	5 N of A	Tenant	5
	5	59	J	Graham, Archibald	S pt 11	1	Owner	11
	5							
	5	424		Hodder, Charles	pt 14	5 N of A	Owner	5
	5	16	J	Hine, Robert	S W qr 13	1	Owner	1
					{ S hf 13			
		369	J	Hodder, Joo	w hf s w 1/4 14	5 N of A	Owner	5
	5	375	J	Humphries, Ralph	N hf 14	5 N of A	Owner	5
	5	500	J	Hicks, William	S W cor n hf 11	4	Tenant	5
	5	247		Hathaway, Orvill	N pt 17	4	Tenant	2
	5	248		Hathaway, Norris	N pt 17	4	Tenant	2
	5	367		Humphries, Daniel	S hf N hf 10	5 N of A	Tenant	5
				<i>Hodder Joseph</i>	<i>pts 13 & 14.</i>	<i>S. N. of S.</i>	<i>L. S.</i>	<i>5-</i>
	2	323	J	Jackson, J. M.	N hf 16	Gore	Owner	5
	2							
		239		Kerr, Thomas Sr.	N hf 14	4	Owner	5
	5	240	J	Kerr, Thomas Jr.	S hf 16	4	Owner	5
	5	286	J	Kerr, William	S hf 14	4	Owner	3
				<i>Kerr Robert</i>	<i>S. 1/2 .16.</i>	<i>4</i>	<i>Owner</i>	<i>5-</i>
	5	165	J	Leitch, Donald	n hf & s w qr 10	3	Owner	5
	5	166	J	Leitch, Angus	N hf 11	3	Owner	5
		365	J	Lacey, John	n hf of s hf 12	5 N of A	Owner	5

POLLING SUB-DIVISION NO. 4.

No. ON ROLL.	JURY.	NAME.	LOT.	CONCESSION OR STREET.	OWNER OR TENANT	P. O.		
368	J	Lacey, Joseph	S qr 12	5 N of A	Owner	5		
46	J	Leitch, Duncan	N hf 16	1	Owner	5		
366		Leitch, A. J.	s hf n hf 10	5 N of A	Owner	5		
17	J	Murison, James	10	A B F	Tenant	5		
22	J	May, James	S hf 12	A B F	Owner	5		
28	J	Munroe, Malcom	S hf 16	A B F	Owner	5		
566	J	Morrison, John	S hf 10	5 N of A	Owner	7		
18		Murison, Francis	10	A B F	Landholder's Son	5		
64	J	McIntyre, Duncan	S hf 14	1	Owner	5		
65		McIntyre, Angus	S hf 14	1	Tenant	5		
67	J	McCormick, John	S hf 16	1	Owner	5		
98		McGeachy, Archibald	{ N W qr 15 ..	2	} Owner	5		
			{ W hf 15 ..	1		} Farmer's Son	5	
99		McGeachy, Archibald	{ N W qr 15 ..	2			} Farmer's Son	5
			{ W hf 15 ..	1				} Farmer's Son
100		McGeachy, Daniel	{ N W qr 15 ..	2	} Farmer's Son			
			{ W hf 15 ..	1		} Farmer's Son		
77	J	McNabb, D. A.	N qr 11	1			Owner	
78	J	McNabb, John	N qr 11	1			Owner	2
79		McNabb, Archibald	N qr 11	1	Occupant		2	
175	J	McPhedran, Duncan	N hf 17	3	Owner	2		
176	J	McWilliam, Alexander	N hf 18	3	Owner	2		
244	J	McColl, Samuel	pt 17	4	Owner	2		

POLLING SUB-DIVISION NO. 4.

41.

ENANT	P. O.	No. ON ROLL	JURY.	NAME.	LOT.	CONCESSION OR STREET.	OWNER OR TENANT	P. O.
	5	249	J	McCallum, Donald	N hf 18	4	Owner	2
	5	990		McArthur, Duncan	{ cent pt 4 ..	E main st	Owner	5
	5	129	J	McCallum, Andrew	{ Blk E 15 ..	W Nancy st	Owner	5
		131	J	McPhail, Daniel	S W cor 11	2	Owner	5
	5	132	J	McMillan, Alexander	S hf 12	2	Owner	5
	5	133	J	McMillan, Donald	W pt 13	2	Owner	5
	5	134	J	McMillan, Robert	e pt 13 & w pt 14	2	Owner	5
	5	173	J	McArthur, Angus	{ S E pt 14 & ..	2	Owner	5
	7				{ S W pt 15			
	5	174	J	McPhail, Duncan, see sub 3	N hf 15	3	Owner	5
son		200		McMillan, Donald	E hf 16	3	Owner	5
		201	J	McMillan, Hugh	13	3	Owner	5
	5	199	J	McDonald, Angus	13	3	Owner	5
	5	234		McLean, Alexander	S W pt 11	3	Owner	5
	5	235	J	McLean, Archibald	N hf 10	4	Owner	5
	5	499	J	McMillan, Robert	N hf 10	4	Owner	5
	5	236	J	McWilliam, James	sw cor of n hf 11	4	Owner	5
	5	60	J	McWilliam, Archibald	w hf 12 & n hf 11	4	Owner	5
	2	241	J	McMillan, John	pt 17 & 18	1	Owner	5
	2	242		McMillan, Alexander	N hf 15	4	Farmer's Son	5
	2	283		McKay, Robert	N hf 15	4	Owner	5
	2	284		McKay, Daniel	{ S hf 10 ..	4	Farmer's Son	5
	2	315	J	McCallum, Peter	{ pt 13 ..	4	Owner	5
	2	316		McKay, Archibald	{ S hf 10 ..	4	Owner	5
					pt 13	.. Gore		
					10	.. Gore		
					11	.. Gore		

No. ON ROLL.	JURY.	NAME.	LOT.	CONCESSION OR STREET.	OWNER OR TENANT	P. O.
60	J	McWilliam, Angus	12 ..	1	Owner	5
204	J	McWilliam, Alex	S hf 15 ..	3	Owner	5
317	J	McKay John	S E qr 11 ..	4	Owner	5
318	J	McLean, John	12 ..	Gore	Owner	5
321	J	McKay, Isaiah	E pt 14 ..	Gore	Owner	5
322	J	McCallum, Peter	15 ..	Gore	Owner	5
364	J	McCaffery, Michael	N hf 11 ..	5 N of A	Owner	5
376	J	McCallum, Duncan	N hf 15 ..	5 N of A	Owner	5
395	J	McNeil, Malcom	S hf 16 ..	5 N of A	Owner	5
394	J	McIntyre, Arch G.	S hf 15 ..	5 N of A	Owner	5
372	J	McKellar, Peter	N hf 13 ..	5 N of A	Owner	5
373	J	McKellar, Edward	N hf 13 ..	5 N of A	Owner	5
374	J	McKellar, Neil	N hf 13 ..	5 N of A	Owner	5
19	J	Newbigging John	S hf 11 ..	A B F	Tenant	5
135		Patton, John	S E qr 15 ..	2	Owner	5
136		Patton, Daniel	S E qr 15 ..	2	Farmer's Son	5
101	J	Patton, Angus	N E qr 15 ..	2	Owner	5
287	J	Preston, Walter	S hf 15 ..	4	Owner	5
61		Patton, Angus	12 ..	1	Tenant	5
62		Patton, Daniel	12 ..	1	Tenant	5

POLLING SUB-DIVISION NO. 4.

No. ON ROLL.	JURY.	NAME.	LOT.	CONCESSION OR STREET	OWNER OR TENANT	P. O.
326	J	Robins, William s hf 16 & w hf 17	Gore	Owner	5
167	J	Smith, James W hf 12	.. 3	Owner	5
172	J	Stalker, Duncan N pt 14	.. 3	Owner	5
362	J	Sullivan, James N W pt 10	.. 5 N of A	Owner	5
378	J	Salmon, Alex N hf 18	.. 5 N of A	Owner	5
396	J	Stacey, William S hf 18	.. 5 N of A	Owner	5
397		Stacey, James S hf 18	.. 5 N of A	Farmer's Son	5
398		Stacey, Archibald S hf 18	.. 5 N of A	Farmer's Son	5
27	J	Shaw, William 15	A B F	Owner	5
205		Smith, Alexander pt S W qr 17	.. 3	Tenant	2
25		Stinson, Richard p's 13 & 14	.. A B F	Tenant	5
20	J	Thompson, James N hf 11	.. A B F	Owner	5
168		Thompson, Alexander E hf 12	.. 3	Owner	5
171	J	Thompson, Archibald { e hf 12 & n hf 3 S hf 4	{ 3 2	{ Owner	{ 5
170	J	Thompson, William { e hf 12 & n hf 3 S hf 4	{ 3 2	{ Owner	{ 5
169	J	Thompson, John { e hf 12 & n hf 3 S hf 4	{ 3 2	{ Owner	{ 5
139		Turner, John S hf 18	.. 2	Owner	2
140		Turner, Duncan N hf 17	.. 2	Occupant	2
141		Turner, Hugh N hf 17	.. 2	Occupant	2
142		Taylor, Malcom N hf 17	.. 2	Occupant	2

POLLING SUB-DIVISION NO. 4.

No. NO ROLL	JURY.	NAME.	LOT.	CONCESSION		OWNER OR TENANT	P. O.
				OR STREET.			
45	J	Willey, David J.	N E qr 14 ..	1		Owner.	5
24	J	Willey, Scott	{ pt 14 ..	A B F	}	Owner	5
			{ pt 16 ..	B B F			
23	J	Willey, William N.	pt 13 ..	A B F		Owner	5
66	J	Willey Alexander	17 & N pt 16 ..	A B F		Owner	5
130	J	Welch Joseph	S pt 11 ..	2		Owner	5
21	J	Wight, John	N hf 11 ..	A B F		Tenant	5
40		Walker, J.	N hf 10 ..	1		Owner	n.r
		<i>Welch Amos</i>	<i>S. pt 11</i>	<i>2</i>		<i>L.S.</i>	<i>5</i>
		<i>Welch Jasper</i>	<i>S. pt 11</i>	<i>2</i>		<i>L.S.</i>	<i>5</i>
		<i>Welch Boglin</i>	<i>S. pt 11.</i>	<i>2</i>		<i>L.S.</i>	<i>5</i>

No. ON
ROLL
102

28

9

PART II.
PERSONS ENTITLED TO VOTE AT MUNICIPAL ELECTIONS ONLY.

No. ON ROLL.	JURY.	NAME.	LOT.	CONCESSION OR STREET.	OWNER OR TENANT	P. O.
102		Black, Mary	N W qr 16 ..	2	Owner	5
285		McKay, Phoeba	S W qr 11 ..	4	Owner	5
97		Paton, Catherine	N E qr 14 ..	2	Owner	5

P. O.

5
5
5
5
5
5
n.r
5
5
5

PART III.

PERSONS ENTITLED TO VOTE AT ELECTIONS TO THE LEGISLATIVE ASSEMBLY ONLY.

NO. ON ROLL.	JURY.	NAME.	LOT.	CONCESSION OR STREET.	OWNER OR TENANT	P. O.
379		Carruth, James	N hf 18 .	5 N of A	Wage Earner	5
206		<i>Almore John</i> Henderson, William J.	<i>S.W. 1/4, 13</i> pt 17 ..	<i>1</i> 3	<i>Householder</i> Wage Earner	<i>5</i> 2
63		McAlpine, Duncan	12	1	Householder	5
44		Rogers, Thomas C.	N hf 13 ..	1	Householder	5
		<i>Walter Lyman</i>	<i>S. pt 11.</i>	<i>2</i>	<i>W. E.</i>	<i>5</i>

Compr

PERSON

NO. ON ROLL.

21

33

33

57

5

2

POLLING SUB-DIVISION NO. 5,

Comprising all the Lots and Parts of Lots in the following territory:—Bounded on the South by the 6th Concession, on the West by Lot No. 18, on the North by the River Thames, and on the East by the Town Line.

PART I.

PERSONS ENTITLED TO VOTE AT BOTH MUNICIPAL ELECTIONS AND ELECTIONS TO THE LEGISLATIVE ASSEMBLY.

No. ON ROLL.	JURY.	NAME.	LOT.	CONCESSION OR STREET	OWNER OR TENANT	P. O.
215		Anderson Ebenezer	S hf 23	3	Owner	2
333		Allison, John Sr	S hf 21	Gore	Owner	2
334		Allison John Jr	S hf 21	Gore	Farmer's Son	2
572	J	Bodman, James	{ cent pt B & cent pt C	5 S of A	Owner	7
567	J	Black, Daniel	{ S E pt of S hf of 22, W hf	5 A	Owner	7
258	J	Battin, John	{ of S W qr 24 pts 23 & 24	4	Owner	2
80	J	Campbell, John	N hf 23	1	Owner	2
110		Campbell, Alexander	N hf 22	2	Owner	2
112		Campbell, Dugald	S hf 21	2	Farmer's Son	2
111		Campbell, John	N hf 22	2	Farmer's Son	2
144		Campbell, Dugald	S hf 22	2	Owner	2
185	J	Carruth William	N E qr B	3	Owner	2
186		Carruth, Peter	N E qr B	3	Farmer's Son	2

SEMBLY

P. O.

5

5

2

5

5

5

POLLING SUB-DIVISION NO. 5.

No. ON ROLL	JURY.	NAME.	LOT.	CONCESSION		OWNER OR TENANT	P. O.
					OR STREET.		
211	J	Campbell D. J.	W hf 20 ..	4		Owner	2
252	J	Campbell, Malcom	E hf 20 ..	4		Owner	2
268	J	Carroll, John	{ N pt C ..	3		} Owner	2
			{ B ..	4			
269	J	Carroll, William	{ N pt C ..	3		} Owner	2
			{ B ..	4			
330	J	Cascaden, John	20 ..	Gore		Owner	6
388	J	Clark, Peter	N hf A ..	5	N of A	Owner	2
404	J	Clark, William E.	S W qr 24 ..	5	N of A	Owner	7
74		Campbell, Alex.	W pt 20 ..	1		Owner	5
437	J	Campbell, James J.	N E cor C ..	A		Owner	7
467	J	Clark, Robert	W hf 20 ..	A		Owner	5
468	J	Clark, Samuel	E hf 20 ..	A		Owner	5
473	J	Carruth, John	W pt of E hf 22	A		Owner	5
474	J	Carruth, Archibald	W pt of E hf 22	A		Owner	5
513		Campbell, John Sr.	N hf 21 ..	5	S of A	Owner	5
514		Campbell, John Jr.	N hf 21 ..	5	S of A	Farmer's Son	5
148	J	Clark, Allen	E pt A ..	2		Occupant	2
344	J	Campbell, Angus	{ pt B ..	Gore		} Owner	7
			{ S qr C ..	5	N of A		
82	J	Clark, Allen	22 ..	1		Tenant	2
143	J	Campbell, Archibald	S hf 20 ..	2		Owner	2
145		Fletcher, Robert	24	2		Owner	2
146		Fletcher, John	24	2		Farmer's Son	2

POLLING SUB-DIVISION NO. 5.

No. ON ROLL	JURY.	NAME.	LOT.	CONCESSION OR STREET.	OWNER OR TENANT	P. O.
2	508	J French, John	N W qr 20	5 S of A	Owner	5
2	509	French, John H.	N W qr 20	5 S of A	Farmer's Son	5
2	510	French, Abel	N W qr 20	5 S of A	Farmer's Son	5
2	511	French, James	N W qr 20	5 S of A	Farmer's Son	5
6						
2						
7	81	J Graham, Alexander	N hf of S hf 23	1	Owner	2
5	109	Graham, James C.	N hf 21	2	Owner	2
7	522	J Galbraith, James	N pt C & B	5 S of A	Owner	7
5	562	J Gow, James	S pt 19	5 S of A	Owner	5
5	187	Griffin Stephen	N E pt C	3	Owner	2
5	563	J Gow, William	S pt 19	5 S of A	Owner	5
5	259	J Griffin, Thomas	part E side 23	4	Owner	2
5	384	J Gilbert, Robert J.	N W qr 22	5 N of A	Owner	2
5	188	Griffin, John	pt C	3	Tenant	2
2						
7						
2	387	J Hatton, Thomas	N hf 24	5 N of A	Owner	2
2	402	J Humphries, Richard	S hf 22	5 N of A	Owner	5
2	480	J Humphries Henry	pt A	A	Owner	7
2						
2	574	Irwin, Thomas	pt C	5 S of A	Owner	7

POLLING SUB-DIVISION NO. 5.

No. ON ROLL	JURY.	NAME.	LOT.	CONCESSION OR STREET.	OWNER OR TENANT	P. O.
436	J	Kendall, John	N pt A	A	Owner	7
481	J	Kerr, John T.	S W qr B	A	Owner	7
482	J	Kerr, John P	S E qr B	A	Owner	7
483	J	Kerr, Archibald P	S E qr B	A	Owner	7
484	J	Kerr, Roger	S E qr 20	5 S of A	Owner	7
256	J	Kindree, Jonothan	E hf 21	4	Tenant	2
475	J	Lodge, James see sub 2	S hf 23	A	Owner	5
400	J	Lumley, George W	pts 19 & 20	5 N of A	Tenant	5
399	J	Leitch, A J	pts 19 & 20	5 N of A	Owner	5
113	M	May, Angus	N $\frac{3}{4}$ 23	2	Owner	2
220	J	Milton, Joseph	S E pt C	3	Owner	2
265	J	March, Robert M	pts 23, 24	4	Owner	2
331	J	Marshman, Wm	N hf 21	Gore	Owner	2
332		Marshman, John	N hf 21	Core	Farmer's Son	2
337		March, Robert	23	Gore	Owner	2
338	J	March, William	23	Gore	Owner	2
342		Metters, William	pt of W hf A	Gore	Owner	7
470		Munn, Archibald	E hf 21	A	Owner	5
471		Munn, Archibald	E hf 21	A	Farmer's Son	5
472		Munn, Angus	E hf 21	A	Farmer's Son	5

No. ON ROLL	JURY.
31	
32	
479	
518	
517	
573	
401	
566	

7
7
7
7
10
1
1

POLLING SUB-DIVISION NO. 5.

No. ON ROLL	JURY.	NAME.	LOT.	CONCESSION OR STREET	OWNER OR TENANT	P. O.
7	31	Murray, Dougald	22	A B F	Owner	2
7	32	Murray, Archibald	22	A B F	Occupant	2
7	479	J Milligan, Judson	S hf 24	A	Owner	7
7	518	Mills, Peter	N E qr 22	5 S of A	Owner	7
7	517	J Mills, Theodore	N E pt 24	5 S of A	Owner	7
2	573	J Milligan, Edward	pt C	5 S of A	Owner	7
5	401	Meek Andrew	S E pt 20	5 N of A	Owner	5
5	566	J Morrison, John <i>Monteith Jas.</i>	S hf 23 & pt 23 <i>pt C.</i>	5 S of A <i>5-1/2 of B.</i>	Owner <i>Occupant</i>	7 <i>7</i>
5	72	J McCallum, Angus D	N pt 19	1	Occupant	2
2	77	J McNabb, D A	{ S qr 23 N pt 24	1 1 & A B F	Owner	2
2	78	J McNabb, John	{ S qr 23 N pt 24	1 1 & A B F	Occupant	2
2	79	McNabb, Archibald	pts 23 & 24	1 & A B F	Owner	2
2	106	McFayden, Neil	N W qr 19	2	Owner	2
2	107	J McAlpine, James	N hf 20	2	Owner	2
2	149	McFarlane, John	N W pt B	3	Owner	2
2	147	McIntyre, Donald	E pt A	2	Owner	2
2	177	J McCallum, Hugh	N hf 21	3	Owner	2
7	178	McTavish, Archibald	N hf 23	3	Farmer's Son	2
5	179	McTavish, D G	N hf 23	3	Farmer's Son	2
5	180	McTavish, John	N hf 23	3	Farmer's Son	2
5	181	McTavish, Dugald	N hf 23	3	Farmer's Son	2

No. NO ROLL	JURY.	NAME.	LOT.	CONCESSION OR STREET.	OWNER OR TENANT	P. O.
182	J	McBride, Peter	N hf 24	3	Occupant	2
184	J	McNabb, Peter	N E qr A	3	Owner	2
218	J	McBride, Duncan	S E qr A	3	Owner	2
250	J	McLachlin, Dougald	W hf 19	4	Owner	2
254	J	McIntyre, John	W hf 21	4	Owner	2
257	J	McTavish, Archibald	N hf 22	4	Tenant	2
271		McFavish, John	N pt C	4	Owner	2
290	J	McGugan, Archibald	S W qr 22	4	Owner	2
291	J	McCallum, Thomas	S E qr 22	4	Owner	2
251	J	McCallum, Duncan	E hf 19	4	Owner	2
252	J	McCallum, John	E hf 19	4	Owner	2
296	J	McPherson, Daniel	S hf 24	4	Owner	2
297		McBride, Peter	W hf A	4	Owner	2
298		McBride, James	W hf A	4	Farmer's Son	2
299		McBride, Peter	W hf A	4	Farmer's Son	2
340	J	McFarlane, Andrew	24	Gore	Owner	2
341		McFarlane, Mungo	{ E hf A	4	} Tenant	2
			{ 24	Gore		
343	J	McPherson, Archibald	{ S hf A	5 N of A		
			{ E hf A	Gore	} Owner	7
345	J	McCallum, Angus	C	Gore		
381	J	McMullan, Joseph	N W qr 21	5 N of A	Owner	2
382		McMullan, John	N W qr 21	5 N of A	Farmer's Son	2
245		McCcll, Samuel T	N pt 19	3	Owner	2
246		McCcoll, Hugh S	N pt 19	3	Owner	2

POLLING SUB-DIVISION NO. 5.

P. O.	NO. ON ROLL	JURY	NAME.	LOT.	CONCESSION OR STREET.	OWNER OR TENANT	P. O.
2	575	J	McDonald, Ronald	pt 6	5 S of A	Owner	7
2	383		McMullan, James	N W qr 21	5 N of A	Farmer's Son	2
2	393	J	McCallum, Angus	N hf of S hf C	5 N of A	Owner	2
2	389	J	McCallum, Neil	W hf B	5 N of A	Owner	2
2	390	J	McCallum, John	E hf B	5 N of A	Owner	2
2	392	J	McBride, John	N pt C	5 N of A	Owner	2
2	403	J	McNeil, John	S hf 23	5 N of A	Owner	7
2	300	J	McNabb, Mungo	S pt C	4	Owner	2
2	301		McNabb, Duncan Sr	S pt C	4	Owner	2
2	75	J	McLachlin, Alexander	S hf 21		Owner	2
2	183	J	McTavish, Archibald	N W qr A	3	Owner	2
2	606		McPhail, Hugh	N hf 23	A	Owner	7
2	607	J	McPhail, John	N hf 23	A	Owner	7
2	608		McPhail, Duncan	N hf 23	A	Farmer's Son	7
2	609		McPhail, Hugh	N hf 23	A	Farmer's Son	7
2	485	J	McCallum, John	S end C	A	Owner	5
2	521	J	McLean, Duncan	N hf A w pt n w qr B S W qr A	5 S of A A	Owner	7
7	564	J	McPhail, Alexander	S hf 21	5 S of A	Owner	7
7	571	J	McIntyre, Andrew	S pts C & B	5 S of A	Owner	7
2	266		McKenzie, James	pt W side 24	4	Owner	2
2							
2	438	J	Near, William	cent pt C	A	Owner	7

No. on ROLL.	JURY.	NAME.	LOT.	CONCESSION OR STREET	OWNER OR TENANT	P. O.
292		Patterson, John	23 ..	4	Owner	2
294	J	Patterson, Duncan	23 ..	4	Owner	2
293	J	Patterson, Daniel	23 ..	4	Owner	2
295		Patterson, John	23 ..	4	Farmer's Son	2
568	J	Patterson, Duncan	s E qr 24 & s w qr a	5 S of A	Owner	7
569	J	Patterson, A C	s e qr 24 & s w qr a	5 S of A	Owner	7
570	J	Patterson, John	S E qr A	5 S of A	Owner	7
255		Patterson, Daniel	E hf 21 ..	4	Owner	2
260		Peckam, Orton	pt 21 ..	4	Owner	2
565	J	Parker, John	S hf 21 ..	5 S of A	Tenant	7
432	J	Ross, Alexander	N W qr 24 ..	A	Owner	7
433		Ross, Herman	N W qr 24 ..	A	Farmer's Son	7
434	J	Ross, James	N E qr 24 ..	A	Owner	7
435		Ross, Alonzo	N E qr 24 ..	A	Farmer's Son	7
469	J	Roach, William H	W hf 21 ..	A	Owner	5
466	J	Rapelje, Peter	E hf 19 ..	A	Owner	5
507	J	Robinson, James	N pt 19 ..	5 S of A	Owner	5
512	J	Robbins, Henry	N E qr 20 ..	5 S of A	Owner	5
576		Raymond, George	pt 6	5 S of A	Owner	7
		<i>Robinson John</i>	<i>S. 1/2. 21.</i>	<i>5 h. of A.</i>	<i>Tenant</i>	<i>5.</i>
219	J	Salmon, William	S E qr B	3	Owner	2

POLLING SUB-DIVISION NO. 5.

No. NO ROLL	JURY.	NAME.	LOT.	CONCESSION OR STREET.	OWNER OR TENANT	P. O.
2	J	Salmon, Peter	N hf 19	5 N of A	Owner	5
2		Smith, Charles	N E qr 22	5 N of A	Tenant	2
2		Sawyer, Thomas	pt 24	4	Owner	2
7	J	Thompson, John	N hf 20	3	Owner	2
7		Thompson, Robert	S hf 20	3	Owner	2
7	J	Thompson, Duncan	S hf 21	3	Owner	2
2		Tolman, Dougald	{ N hf 23 { N W 1/8 24	5 S of A	Occupant	5
2	J	Thompson, Daniel	S hf 24	3	Owner	2
7	J	Tolman, John	22	Gore	Owner	2
		Tolman, John S	22	Gore	Farmer's Son	2
7	J	Urquhart, Nathaniel	21	A B F	Tenant	2
5	J	Watson, John	S pt 24	1	Owner	2
5		Wilson, Sidney	N W qr 24	4	Owner	2
5	J	Watson, Alexander	N hf 20	2	Tenant	2
5		Wilson, Ezra	pt 23	4	Tenant	2
7		Wescott, James R	pt 24	4	Tenant	2

PART II.

LIST OF PERSONS ENTITLED TO VOTE AT MUNICIPAL ELECTIONS ONLY.

No. ON ROLL.	JURY.	NAME.	LOT.	CONCESSION OR STREET.	OWNER OR TENANT	P. O.
329		Jewell, Kate	19 ..	Gore	Owner	5
857		Lumley, Louisa A	W hf 19 ..	A	Owner	6
515		McBride, Margaret	pt 23 & 24 ..	5 S of A	Owner	5
519		McLean, Isabella	pt A	A	} Owner	7
		pt A & B	5 S of A		7
520		McLean, Flora Ann	pt A	A		} Owner
		pt A & B	5 S of A	7	
385		Smith, Mrs.	N E qr 22 ..	5 N of A	Owner	2

PART III.

PERSONS ENTITLED TO VOTE AT ELECTIONS TO THE LEGISLATIVE ASSEMBLY ONLY.

No. ON ROLL	JURY.	NAME.	LOT.	CONCESSION		OWNER OR TENANT	P. O.
				OR STREET			
270		Carroll, David	B	4		Wage Earner	2
983		Clark, William	N 3/4 23	2		wage Earner	2
476		Clay, Elijah	W hf 22	A		Householder	5
		<i>Graham John</i>	<i>pt C.</i>	<i>5 N. of A.</i>		<i>W. E.</i>	<i>2</i>
		<i>Isleaddall Wm.</i>	<i>N. 1/2 20</i>	<i>5 N. of A.</i>		<i>W. E.</i>	<i>2</i>
150		Leslie, Fred	B	2		Wage Earner	2
477		Lumley, Wesley	pt 22	A		Householder	5
		<i>Locheed George</i>	<i>S. 1/2 23.</i>	<i>A.</i>		<i>W. E.</i>	<i>5-</i>
		<i>Milligan Alex.</i>	<i>pt C.</i>	<i>5 S. of A.</i>		<i>W. E.</i>	<i>7</i>
339		March, David	23	Gore		Wage Earner	2
478		Milton, John W	S hf 23	A		Wage Earner	5
		<i>Hitchell Angus</i>	<i>N. pt 21.</i>	<i>5 S. of A</i>		<i>W. E.</i>	<i>5-</i>
		<i>Milligan Neil</i>	<i>pt C.</i>	<i>5 S. of A</i>		<i>W. E.</i>	<i>7</i>
		<i>Malcolm Henry</i>	<i>24</i>	<i>4</i>		<i>Occupant</i>	
73		McCallum, Daniel A	N pt 19	1		Wage Earner	2
217		McCallum, Gilbert	S hf 24	4		Householder	2
391		McCallum, Duncan	E hf B	5 N of A		Wage Earner	2
		<i>Boaden John</i>	<i>pt A.</i>	<i>A.</i>		<i>W. E.</i>	

POLLING SUB-DIVISION NO. 6,

Comprising all the Lots and Parts of Lots in the following territory :—Bounded on the South by Lake Erie, on the West by Lot No. 18, on the North by the 5 S of A Concession, and on the East by the Town Line.

PART I.

PERSONS ENTITLED TO VOTE AT BOTH MUNICIPAL ELECTIONS AND ELECTIONS TO THE LEGISLATIVE ASSEMBLY.

No. ON ROLL.	JURY.	NAME.	LOT.	CONCESSION OR STREET.	OWNER OR TENANT	P. O.
941		Arnott, John	S pt C	10	Tenant	6
614		Brown, Luke	n w qr a, s pt c	6	Owner	7
615	J	Brown, Henry	n w qr a, s pt c	6	Owner	7
616	J	Brown, James	n w qr a, s pt c	6	Owner	7
617		Brown, William	{ E pt N hf B & cent pt C	6	Owner	7
618		Brown, James	{ E pt N hf B & cent pt C	6	Tenant	7
567	J	Black, Daniel	N pt C	6	Owner	7
723	J	Black, Alexander	E hf 19	7	Owner	10
884	J	Bobier, Joseph	S hf 19	9	Owner	10
895	J	Breen, John	N hf A	10	Owner	6
896		Breen, John	N hf A	10	Farmer's Son	6
979	J	Burwell, Hannibal	S E pt C	11	Owner	6
927	J	Bobier, William	W hf 19	10	Owner	10
926	J	Bobier, John	W hf 19	10	Owner	10
956	J	Brown, John	pts 19	10 & 11	Owner	8

No. ON ROLL.

95

95

95

12

12

13

13

9

12

POLLING SUB-DIVISION NO. 6.

59.

No. ON ROLL.	JURY.	NAME.	LOT.	CONCESSION OR STREET.	OWNER OR TENANT	P. O.
955	J	Brown, Ernest	20	11	Tenant	8
958	J	Braddon, John	S W qr 21	10	Owner	8
962		Bobier, William	sept 21, sept 22	11	Owner	8
1293	J	Brown, George H.	pt C 4	7	Owner	6
1298	J	Beadle, Robert	pt C	7	Owner	6
1313		Britton, Joseph	pt C	7	Owner	6
1314	J	Britton, Joseph W.	pt C	7	Owner	6
968	J	Baldwin, Joseph	E pt 24	11 & 12	Tenant	6
1297		Brown, Luke	pt C	7	Owner	6
727	J	Carswell, John	22	7	Owner	6
779	J	Campbell, Malcom	E hf 21	7 & 8	Owner	6
780		Campbell, Thomas M	E hf 21	7 & 8	Farmer's Son	6
781		Campbell, John A.	E hf 21	7 & 8	Farmer's Son	6
815		Clark, Jonah	S W pt B	8	Owner	6
816	J	Clark, Herman	pts B	7 & 8	Owner	6
848	J	Church, William	{ n hf 22, n e qr 21 & n w qr 23	9	Owner	6
939	J	Cook, George	N pt C	10	Tenant	6
940	J	Cook, Thomas	N pt C	10	Tenant	6
854	J	Clarke, Elijah	{ N E qr A, N W qr B, and N end C	9	Owner	6
1305		Corbett, Levi	pt C	8	Tenant	6
855		Clarke, Agustus	{ N E qr A, N W qr B and N end C	9	Farmer's Son	6

South by

TO THE

P. O.

6

7

7

7

7

7

7

10

10

6

6

6

10

10

8

No. ON ROLL	JURY.	NAME.	LOT	CONCESSION		P. O.
				OR STREET	OWNER OR TENANT	
856	J	Clarke, Junius { n e qr b, n cor s w qr b	9	Owner	6
849		Church, Jonathan { n hf 22, n e qr 21&n w qr 23	9	Farmer's Son	6
850		Church, Ephraim { n hf 22, n e qr 21&n w qr 23	9	Farmer's Son	6
943		Crane, Anthony N W qr 20 ..	10	Farmer's Son	10
944	J	Crane, Alexander N W qr 20 ..	10	Owner	10
975	J	Clark, Nathan N pt C ..	11	Owner	6
1299	J	Cascaden, John pt C 9 10 ..	7	Owner	6
1308	J	Clark, Elijah pt C ..	8	Owner	6
933	J	Campbell, Daniel S W qr 24 ..	10	Tenant	6
734	J	Clark, Hiram S E cor B ..	7	Owner	6
934		Campbell, Dugald S W qr 24 ..	10	Landholder' Son	6
807	J	Delaney, Michael pts 19 & 20 ..	8	Owner	10
808	J	Delaney, William pts 19 & 20 ..	8	Owner	10
809	J	Delaney, John pts 19 & 20 ..	8	Owner	10
976		Fillmore, Cecil E. N pt C ..	11	Tenant	6
604	J	Galbraith, John N hf 20 ..	6	Owner	7
605		Calbraith, John A N hf 20 ..	6	Farmer's Son	7
724	J	Graham, Archibald P. W hf 20 ..	7	Owner	10

POLLING SUB-DIVISION NO. 6.

P. O.	No. ON ROLL	JURY.	NAME.	LOT.	CONCESSION OR STREET.	OWNER OR TENANT	P. O.
6	728	J	Graham, Daniel	F hf 23	7	Owner	6
6	729		Graham, Duncan	W hf 24	7	Owner	6
6	732	J	Graham, Archibald	E hf A	7	Owner	6
10	733	J	Graham, John A.	{ e hf of n w qr 23 & s e qr 24	7	Owner	6
10	663	J	Graham, D. P.	pt B	6	Owner	6
6	773		Graham, Moses	pt 19	8	Owner	10
6	771	J	Graham, Duncan	pt 19	8	Owner	10
6	772	J	Graham Dugald	pt 19	8	Owner	10
6	814	J	Graham, Malcom M.	s e pt 24 & s pt a	8	Owner	6
6	847		Griswold, Willard	N E qr 20	9	Tenant	6
6	722	J	Graham, Moses W.	W hf 19	7	Owner	10
6	784	J	Griffin, Schuyler	n hf b & n w pt c	8	Tenant	6
10							
10	852	J	Hatton, John	pt 24	9	Owner	6
10	936		Hatton, Michael	E hf B	10	Owner	6
10	937		Hatton, James	E hf B	10	Farmer's Son	6
6	935	J	Hooley, John	N hf 24	10	Tenant	6
6	966	J	Henderson Herbet	{ s e pt 22, w pt 24 23	11 11	Tenant	8
7	851		Holt, Samuel G.	pt 22	9	Tenant	6
7	1292		Hatton, James	pt 6	7	Owner	6
7			<i>Hardcastle Henry</i>	<i>24</i>	<i>12</i>	<i>Occupant</i>	<i>6.</i>
10	928	J	Jones, Percival	N E qr 19	10	Owner	10

POLLING SUB-DIVISION NO. 6.

No. ON ROLL.	JURY.	NAME.	LOT.	CONCESSION OR STREET.	OWNER OR TENANT	P. O.
662	J	Lodge, Joseph	S hf A	6	Owner	6
730		Lumley, John	W hf A	7	Owner	6
731	J	Lumley, William	W hf A	7	Owner	6
787	J	Lumley, Ephraim	S pt C	8	Owner	6
889	J	Lyons, Thomas	S E qr 22	9	Owner	6
959		Lunn, William	N W pt 21	11	Tenant	8
960		Lunn, Andrew	{ N W pt 22 & N E pt 21	11	Owner	8
961	J	Lunn, James	{ N W pt 22 & N E pt 21	11	Owner	8
981	J	Lunn, Walter	N E pt 22	11	Owner	8
978	J	Lowther, John	S E pt C	11	Owner	6
1307	J	Lumley, Moses W.	pt C	8	Owner	6
1309	J	Lowther, James	pt C	8	Owner	6
1290	J	Liddell, John Sr	pt C 4	8	Owner	6
953	J	Lindsay, John	S W qr 19	11	Tenant	8
1291		Lumley, William H.	pt C	7	Owner	6
1302		Lumley, D. J.	pt C 3	8	Owner	6
974		Merthew, David	S E pt B	B F 12	Tenant	8
560	J	Morrison, John, see sub 5	pt 21	6	Owner	7
		<i>Michael Michael</i>	<i>pt C. 2</i>	<i>8</i>	<i>Tenant</i>	<i>6</i>
603	J	McGugan, Angus	N E qr 19	6	Owner	5
601	J	McPhail, Alexander	N W qr 19	6	Owner	5

POLLING SUB-DIVISION NO. 6.

63.

P. O.	No. ON ROLL	JURY.	NAME.	LOT.	CONCESSION OR STREET.	OWNER OR TENANT	P. O.
6	602	J	McPhail, Daniel	N W qr 19	6	Owner	5
6	970		McBeth, George	} pt A & B & } other prem s	11	Owner	8
6	606	J	McPhail, Hugh		n hf 22 n e 1/2 21	6	Owner
6	607	J	McPhail, John	n hf 22, n e 1/2 21	6	Owner	7
6	608	J	McPhail, Duncan	n hf 22, n e 1/2 21	6	Farmer's Son	7
8	609		McPhail, Hugh	n hf 22, n e 1/2 21	6	Farmer's Son	7
8	620	J	McIntyre, Daniel	W pt N hf B.	6	Owner	7
8	654	J	McKillop, Alexander	s hf 21, n w 1/2 21	6	Owner	6
8	655	J	McKillop, Neil	s 1/2 21, n w 1/2 21	6	Owner	6
6	656	J	McKillop, Angus	s 1/2 21, n w 1/2 21	6	Owner	6
6	657		McKillop, John A.	s 1/2 21, n w 1/2 21	6	Farmer's Son	6
6	658		McKillop, Daniel	s 1/2 21, n w 1/2 21	6	Farmer's Son	6
6	735	J	McLanders, William	S Centre pt C	7	Tenant	6
8	776	J	McPhail, Duncan	n e 1/2 20, w 1/2 21	8	Owner	6
6	783	J	McIntyre, Neil	n e pt 24, n pt a	8	Owner	6
6	931	J	McCaffery, Bernard	E hf 22	10	Owner	6
	938	J	McPherson, A. D.	N pt C	10	Owner	6
8	967	J	McBeth, Talbot	E pt 24 and other prem's	11 & 12	Owner	8
7	1303	J	McSherry James	pt C 5	8	Owner	6
6.			<i>McLaughlin Thomas W. 1/2. 23</i>		10	<i>Owner</i>	6.
5	777		Newton, Thomas	w 1/2 21, n e 1/2 20	8	Tenant	6
5	778	J	Newton, George	w 1/2 21, n e 1/2 20	8	Tenant	6

No. ON ROLL.	JURY.	NAME.	LOT	CONCESSION OR STREET	OWNER OR TENANT	P. O.
611	J	Patterson, Angus	N E qr 23	6	Owner	7
612	J	Patterson, Malcom	} n w qr & w hf of s w qr 24	6	Owner	7
613	J	Patterson, Donald		} n e qr & e hf of s w qr 24	6	Owner
659		Patterson, Roger	S hf 22	6	Owner	6
660		Patterson, Richard	S hf 22	6	Farmer's Son	6
661	J	Patterson, A R	S hf 23	6	Owner	6
690		Philpott, James	n e qr b, n end c	7	Owner	6
691	J	Philpott, William J	n e qr b, n end c	7	Owner	6
785	J	Piper, William	S pt of N pt C	8	Owner	6
786		Piper, William H	S pt of N pt C	8	Farmer's Son	6
897	J	Pearce, Thomas	S E pt B.S hf C	9	Owner	6
1296		Pinneo, Daniel G	pt C 7	7	Owner	6
810		Pollard, William	} w pt n hf 22 and s pt 22	8	Owner	6
811		Pollard, Levi		} w pt n hf 22 and s pt 22	8	Farmer's Son
652	J	Patterson, Duncan	S E qr 19	6	Owner	10
570	J	Patterson, John	pt A	6	Owner	7
957		Pettit, Henry	S W qr 21	10	Tenant	8
		<i>Pettit Frank</i>	<i>S.W. 1/4. 21.</i>	<i>10</i>	<i>L.S.</i>	<i>8.</i>
726	J	Robb, John	W hf 21	7	Owner	10
725	J	Robb, William A	E hf 20	7	Owner	10
929	J	Rourke, John	s w qr b, s e qr a	10	Owner	10
930	J	Rourke, John	s w qr b, s e qr a	10	Owner	10

POLLING SUB-DIVISION NO. 6.

65.

P. O.	NO. ON ROLL	JURY	NAME.	LOT.	CONCESSION OR STREET.	OWNER OR TENANT	P. O.
	812	J	Rogers, William	S E pt 23	8	Owner	6
7	813	J	Rogers, John	S W pt 24	8	Owner	6
7							
7							
6	774	J	Shearing, John	pt 19 & pt 20	8	Owner	10
6	775	J	Shearing, Thomas G.	pt 19 & pt 20	8	Owner	10
6	846	J	Small, Thomas	n w qr 20, n hf 19	9	Owner	10
6	882	J	Shearing, Charles	S W qr 20	9	Owner	10
6	883		Shearing, Walter	S W qr 20	9	Farmer's Son	10
6	890	J	Sloan, William	S hf 23	9	Owner	6
6	892		Sloan, John	S hf 23	9	Farmer's Son	6
6	891		Sloan, William J.	S hf 23	9	Farmer's Son	6
6	893		Sloan, Edward	S hf 23	9	Farmer's Son	6
6	885		Sloan, Thomas	{ S E qr 20 .. N W qr 21 ..	9 10	Owner	10
6	886		Sloan, Thomas	{ S E qr 20 .. N W qr 21 ..	9 10	Farmer's Son	10
10	887	J	Sloan, James	S hf 21	9	Owner	10
7	632	J	Stitt, Albert	W hf 23	10	Owner	6
8	969	J	Stacey, William	S pt 24	12	Tenant	8
8	971	J	Smith, Abner W.	pt A & B	11	Tenant	8
10	972		Smith, Benjamin W.	pt A & B	11	Tenant	8
10	1294	J	Sinclair, Duncan	pt C	7	Tenant	6
10	1306	J	Silcox, James	pt C 8 & 9	8	Owner	6
10	963	J	Sutherland, Peter	pt 20 & W pt 21	B F 12	Owner	8

POLLING SUB-DIVISION NO. 6.

No. ON ROLL.	JURY.	NAME.	LOT.	CONCESSION OR STREET.	OWNER OR TENANT	P. O.
973		Shingler, Trenum S E pt B ..	B F 12	Tenant	8
888	J	Templer, Peter S W qr 22 ..	9	Owner	6
894	J	Tracey, John s w qr a, s end 24	9	Owner	6
692	J	Waite, George { S end N hf C	7	} Owner	6
964	J	Waite, Joseph whf of se qr 24	6		
788		Waite, George S E corner C.	8	Owner	6
782	J	Wing, William N W pt 23 ..	8	Tenant	6

LIST

No. ON
ROLL

1311

85

130

13

6

13

POLLING SUB-DIVISION NO. 6.

67.

PART II.

LIST OF PERSONS ENTITLED TO VOTE AT MUNICIPAL ELECTIONS ONLY.

NO. ON ROLL	JURY.	NAME.	LOT.	CONCESSION OR STREET.	OWNER OR TENANT	P. O.
1311		Bell, Mrs. pt C	8	Owner	6
853		Dudy, Mrs. N E qr 24	9	Owner	6
1304		Decow, Lucy Ann pt C 7	8	Owner	6
1301		Eastlake, Mrs. pt C 2	8	Owner	6
610		Galbraith, Sarah N W qr 23	6	Owner	7
1312		Gibson, Mary pt C	8	Owner	6
857		Lumley, Louisa A. pt C	9	Owner	6
1300		Morris, Mary Ann pt C 4	7	Owner	6
1295		McLanders, Mary pt C 8	7	Owner	6
653		Paterson, Jane S hf 20	6	Owner	10

P. O.

8

6

6

6

8

6

6

PART III.

PERSONS ENTITLED TO VOTE AT ELECTIONS TO THE LEGISLATIVE ASSEMBLY ONLY.

NO. ON ROLL.	JURY.	NAME.	LOT.	CONCESSION	OWNER OR TENANT	P. O.
				OR STREET.		
1310		Hamilton, Leslie	pt C ..	8	Householder	6
		McLellan Edward	pt B	6	W. E.	6
		Campbell Rufus	pts 21 & 22	11	W. E.	
		Graham Moses	22	8	W. E.	10
		Graham Dugald Jr	pt 19	8	---	10
		Louther Jas. C.	pt 8	8	---	6
		Campbell Jas.	pt 22.24	11	---	
		Goodline Jas.	h. 1/2 B. & h. 1/2 C. 8		---	

POLLING SUB-DIVISION NO. 7,

Comprising all the Lots and Parts of Lots in the following territory:—Bounded on the South by the 7th Concession, on the West by Lots Nos. 9, on the North by the 5 N of A Concession, and on the East by Lots Nos. 13.

PART I.

PERSONS ENTITLED TO VOTE AT BOTH MUNICIPAL ELECTIONS AND ELECTIONS TO THE LEGISLATIVE ASSEMBLY.

NO. ON ROLL.	JURY.	NAME.	LOT	CONCESSION OR STREET	OWNER OR TENANT	P. O.
1069	J	Allen, Charles	N pt 12	5 S of A	Owner	5
992	J	Axford, George	10	E Main st	Owner	5
1080		Arkell, Thomas	105	N Paterson st	Owner	5
545	J	Brown, Christopher	S W qr 10	5 S of A	Owner	5
1120	J	Black, A. N. C.	S pt 4	blk C, w Main st	Owner	5
1108	J	Brown, Silas	2	b'k C, w Main st	Owner	5
1090	J	Barnes, James W.	4	blk d w, cent'e st	Owner	5
1110		Balkwill, William	2	blk C, w Main st	Tenant	5
1111		Balkwill, Rolland	2	blk C, w Main st	Tenant	5
1148		Clay, D. C.	B	blk ; e charles st	Owner	5
1083	J	Cochrane, Matthew	pt S E pt 12	A	Owner	5
1073	J	Cooper, Arthur	3 & 4	Wilkie Survey	Owner	5
1138		Chapman, M. R.	t	blk a w main st	Tenant	5

MBLY

P. O.

6
6

10
10
6

POLLING SUB-DIVISION NO. 7.

No. ON ROLL	JURY.	NAME.	LOT.	CONCESSION OR STREET.	OWNER OR TENANT	P. O.
990	J	Campbell, Duncan	S hf 8	E main st	Owner	5
994		Cavanagh, Thomas	13 & 14	E main st	Tenant	5
1096		Carey, Aynsley	2	blk h w cent'r st	Owner	5
1140		Davis, R. M.	5	S Main st	Tenant	5
1141		Davis, Christopher	5	S Main st	Tenant	5
1103		Drake, F. W.	2	blk C w main st	Tenant	5
1098		Duncan, George	11	blk e e centre st	Owner	5
1125		Doyle, Charles E.	N pt 5	blk C. w Main st	Tenant	5
1126		Doyle, William A.	N pt 5	blk c, w main st	Tenant	5
1133		Drumgold, J.	7	blk c, w main st	Owner	5
		<i>Doyle Wm. Jr.</i>	<i>h. pt 5.</i>	<i>Blk C. W. Main</i>	<i>L. S.</i>	<i>5</i>
1100		Eustes, William	82	blk c, w main st	Owner	5
1078		Fletcher, Walter	93 94 95 96	N Shackleton st	Tenant	5
1070		Ferguson, Andrew M.	pt 1 & 2	Wilkie Survey	F.	5
417		Fitchit, Daniel	pt N hf 12	A	Owner	5
549	J	Graham, Duncan	S hf 12	5 S of A	Owner	5
991	J	Glance, Henry	S hf 8	E Main st	Owner	5
1136	J	Gordon, Alexander	{ 19 7 & 8	{ E Main at blk e, e centre st	Tenant	5

POLLING SUB-DIVISION NO. 7.

71.

No. ON ROLL	JURY	NAME.	LOT.	CONCESSION OR STREET.	OWNER OR TENANT	P. O.
591		Graham, John	N 1/2 12	6	Owner	5
592	J	Graham, John J. <i>Gillespie Wm.</i>	N 1/2 12 24	6 <i>E. Main</i>	Owner <i>Tenant</i>	5 5
1072	J	Harris, Benjamin	1 & 2	Wilkie survey	Owner	5
1077	J	Humpidge, F. A.	93, 94, 95, 96	N Shackleton st	Owner	5
1117	J	Hodder, C. W.	N pt 3 & 12	blk CW Main st	Owner	5
1095	J	Hertel, J. C.	5, 6, 7, 8	blk f, w Centrest	Owner	5
1114		Hockin, Thomas	pt 2, 3 & 12	blk C. w Main st	Tenant	5
1143	J	Hollingshead, Henry	7	blk h, s Main st	Owner	5
1147		Hill, William	11 & 12	blk d, e queen st	Owner	5
1071	J	James, William A.	Pt N pt 12	5 S of A	Owner	5
1107	J	Jackson, W. S.	Cent pt 1	blk c, w Main st	Owner	5
1116	J	Jackson, J. M.	N pt 1	blk c, w Main st	Owner	5
1105	J	Kirkland, R. A.	S pt 1	blk c, w Main st	Owner	5
1056	J	Kerr, John A.	S 1/2 4	E Main st	Owner	5
1097		Lett, Joseph	9 & 10	blk c, e centre st	Owner	5
1137	J	Leitch, A. J.	100 45	E Leitch st blk G, s Main st	Owner	5
1113	J	Lane, Harry	Pt 2 3 & 12	blk c, w Main st	Owner	5

POLLING SUB-DIVISION NO. 7.

NO. ON ROLL	JURY.	NAME.	LOT.	CONCESSION OR STREET.	OWNER OR TENANT	P. O.
1101	J	Lethbridge, Wm. H.	82	blk C, w Main st	Owner	5
1094		Lugsdin, James, sr.	3 & 10	blk f, w centre st	Owner	5
		<i>Longfield George</i>	10	<i>E. Main St.</i>	<i>Tenant</i>	5
1084		Matheson, John	13 & 14	Blk D, N Shackleton st }	Owner	5
450	J	Marr Joseph L.	S 1/2 10	A	Owner	5
1104		Mitton, W. J.	2	blk c, w Main st Blk A, S	Tenant	5
1087		March, Daniel J.	3	Shackleton st }	Owner	5
1145		McWilliam, Alexander.....	25	E Main st	Owner	5
1146		McWilliam, Angus	Pt 4	E Main st	Owner	5
1139		McDiarmid, A. E.	1	blk a, w main st	Tenant	5
1132		McKee, Daniel	6	blk c, w main st	Owner	5
1109		McKillop, Alexander	2	blk c, w Main st	Tenant	5
547	J	McIntyre, Angus	S 1/2 11	5 S of A	Owner	5
1052	J	McPherson, Daniel :.....	{ 1 2 3 5 6	blk b, w cent'r st blk d, w cent'r st	Owner	5
1112		McGill, Robert	2	blk c, w Main st	Tenant	5
1001	J	McLean, Neil	Pt 12	W Currie st	Owner	5
1106	J	McDougall, James	Cent pt 1	blk c, w Main st	Owner	5
452		McAlpin, Daniel	S 1/2 11	A	Farmer's Son	5
993	J	McArthur, Hugh	13 & 14	E Main st	Owner	5
998	J	McKay, John	21	E Main st	Owner	5
1030	J	McMillan, Duncan	S pt 5	E Main st	Owner	5
1082	J	McIntyre, A. M.	S pt 12	A	Owner	5

NO. ON ROLL	JURY.
1124	
1086	
997	
1102	
639	
640	
415	
988	
989	
1070	
109	
109	

POLLING SUB-DIVISION NO. 7.

73.

No. ON ROLL.	JURY.	NAME.	LOT.	CONCESSION OR STREET	OWNER OR TENANT	P. O.
1124	J	McIntyre, John C	N pt 5	blk c, w Main st	Owner	5
1086	J	McRae, John C	13, 14	blk c, e cent'r st	Owner	5
997	J	McRae, Alexander	S pt 12 22	A E Main st	} Owner	5
1102		McKenzie, George		2		blk c, w Main st
639	J	McKillop, Donald	S 1/2 & N W 1/4 10	6	Owner	10
640		McKillop, Alexander	S 1/2 & N W 1/4 10	6	Farmer's Son	10
415	J	McWilliam, John	N hf 11	A	Owner	5
988		McDiarmid Duncan	6 & 7	E Main st	Tenant	5
989		McDiarmid, Ewen	6 & 7	E Main st	Tenant	5
1076		McArthur, Duncan	92	S C S R	Owner	5
1093		McNeil, John	2	blk f, w cent'r st	Owner	
1099		McDonald, Donald	11	blk 6 e center st	Tenant	
		<i>Mc Gill George B.</i>	<i>pt 1. Blk E.</i>	<i>W. Main st</i>	<i>Tenant</i>	<i>5</i>
		<i>Mc Gill Godfrey</i>	<i>1 Blk 4.</i>	<i>W. Centre st</i>	<i>Tenant</i>	<i>5</i>
986	J	Nelson, William H.	6 7 & pt 5	E Main st	Owner	5
987		Nelson, James E.	6 & 7	E Main st	Tenant	5
1092	J	Peck, Frank B.	1	blk f, w cent'r st	Owner	5
999		Phelps, W. F.	24	E Main st	Owner	5
1000		Phelps, Oscar	24	E Main st	Owner	5
1115	J	Pool, James	pt 2 3 & 12	blk c, w Main st	Tenant	5
419		Paterson, Archibald N.	pt 12	A	Farmer's Son	5
589		Patterson, James	N 1/2 11	6	Owner	5

POLLING SUB-DIVISION NO. 7.

No. ON ROLL	JURY.	NAME.	LOT.	CONCESSION OR STREET.	OWNER OR TENANT	P. O.
590	J	Patterson, James	N 1/4 11	6	Owner	5
1122		Price, J. C.	pt 4	blk c, w Main st	Owner	5
1074		Roche, Edmund	cent pt 5 5	E Main st Wilkie survey	Owner	5
		<i>Rosal Daniel</i>	<i>1/2. 8 x 9.</i>	<i>Blk D. E. Green</i>	<i>Owner</i>	<i>5-</i>
491	J	Sutton, Henry L.	N W qr 10	5 S of A	Owner	5
492		Sutton, Elvira A.	N W qr 10	5 S of A	Farmer's Son	5
493	J	Sutton, A. C.	N E qr 10	5 S of A	Owner	5
995	J	Sinclair, D. L.	17 & 18	E Main st	Owner	5
996	J	Smith, James	20	E Main st	Owner	5
1144		Shore, Harry	E 1/4 8 & 9	S Mary st	Owner	5
1079		Sutton, John H.	102	S Paterson st	Owner	5
1088		Sutton, Calvin	4	Blk A, S Shackleton st	Owner	5
1091	J	Schultz, W. I.	7	cor. Centre & Mary sts Blk D, N	Owner	5
1085	J	Schultz, Benjamin	1 & 2	Shackleton st	Owner	5
1081	J	Soules, O. L.	pt S W 1/4 12	A	Owner	5
548		Sellers, John	S 1/4 11	5 S of A	Tenant	5
1075		Sutton, Charles	83	S C S R	Owner	5
1128		Smith, James	S pt 5	blk c, w Main st	Tenant	5
		<i>Slaves George</i>	<i>6 & 7.</i>	<i>E. Main</i>	<i>Tenant</i>	<i>5.</i>
1149		Teetzel, James E.	2 & 3 Pt 12	N Main st A	Owner	5

POLLING SUB-DIVISION NO. 7.

No. ON ROLL.	JURY.	NAME.	LOT.	CONCESSION OR STREET.	OWNER OR TENANT	P. O.
1127	J	Thompson, D. J.	S pt 5	blk c, w Main st	Owner	5
985	J	Urlin, W G.	3	E Main st	Owner	5
1067		Urlin, A. D.	2	E Main st	Owner	10
1118		Vogt, William H.	Pt 3 & 12	blk c, w Main st	Tenant	5
1119		Vogt, Henry	Pt 3 & 12	blk c, w Main st	Tenant	5
495	J	Wilkie, James	N pt 12	5 S of A	Owner	5
496		Wilkie, John	N pt 12	5 S of A	Farmer's Son	5
497		Wilkie, George	N pt 12	5 S of A	Farmer's Son	5
546	J	Waite, Anthony	SE 4 10	5 S of A	Owner	5
414	J	Wallace, Duncan	N 4 10	A	Owner	5
1121	J	Wilton, Sam	S centre pt 4 16	blk c, w Main st E Main st	Tenant Owner	5
1123	J	White, A. E.	N pt 4	blk c, w M'n st cor King & Main sts	Owner	5
1134	J	Wilson, S. V.	11	cor King & Main sts	Owner	5
1135	J	Wilson, L. J.	11		Owner	5
1129		White, Thomas	S pt 5	blk c, w Main st	Tenant	5
1142		Young, William G.	6	blk h, s Main st	Owner	5

PART II.

LIST OF PERSONS ENTITLED TO VOTE AT MUNICIPAL ELECTIONS ONLY.

No. ON ROLL.	JURY.	NAME.	LOT.	CONCESSION OR STREET.	OWNER OR TENANT	P. O.
494		Milton, Isabella	N 1/2 11 ..	5 S of A	Owner	5
451		McAlpin, Mary	S 1/2 11 ..	A	Owner	5
418		Paterson, Margaret	Pt 12 ..	A	Owner	5

PART III.

PERSONS ENTITLED TO VOTE AT ELECTIONS TO THE LEGISLATIVE ASSEMBLY ONLY.

No. ON ROLL.	JURY.	NAME.	LOT.	CONCESSION OR STREET	OWNER OR TENANT	P. O.
1154		Haley, Patrick	6 ..	E Main st	Wage Earner	5
		Miller M. L.	pt. n. pt 12.	5-S. of A.	W. S.	5-
		Rutwen Archd.	7. Blk C.	W. Main	—	—
		Shady Daniel	pt n. pt 12	5-S. of A.	—	—
		Royal James	5-26 Blk D.	W. Centre	—	—
		Hoblain Joseph	Blk C. 7	W. Main	—	—
		James Richard	n. E. pt 12.	5-S. of A.	—	—
		Redman George	6 & 7.	E. Main	—	—
		Murray Neil	7 Blk C.	W. Main	—	—

POLLING SUB-DIVISION NO. 8,

Comprising all the Lots and Parts of Lots in the following territory:—Bounded on the South by the 7th Concession, on the West by Lots Nos. 12, on the North by the 5 N of A Concession, and on the East by Lots Nos. 19.

PART I.

PERSONS ENTITLED TO VOTE AT BOTH MUNICIPAL ELECTIONS AND ELECTIONS TO THE LEGISLATIVE ASSEMBLY.

No. ON ROLL	JURY	NAME.	LOT.	CONCESSION OR STREET.	OWNER OR TENANT	P. O.
1054		Balkwill, William	58, 61	5 S of A	Tenant	5
1055		Balkwill, Rolland	58, 61	5 S of A	Tenant	5
425	J	Brown, Thomas	N W 1/4 15	A	Owner	5
677	J	Black, A. N. C	w 1/4 of s 1/4 13	A	Owner	5
552	J	Blue, Neil	W 1/4 14	5 S of A	Owner	5
1045		Bearss, Ambrose	pt S W 1/4 13	A	Tenant	5
594		Blue, Done'l	N 1/4 14	6	Owner	5
595		Blue, Angus D.	N 1/4 14	6	Farmer's Son	5
645	J	Blue, Dugald	S 1/4 15	6	Owner	10
1002	J	Brown, Silas	{ 1 76, 77, 78	{ E Currie st S Luton st	Owner	5
1049		Bellwood, Josiah	4	E Peter st	Owner	5
1017	J	Crane, John E.	1	blk f/e Nancy st	Owner	5
426	J	Clark, William	N E 1/4 15	A	Owner	5
427		Clark, John	N E 1/4 15	A	Farmer's Son	5
1065		Chapman, M. R.	pt N W pt 13.	5 S of A	Owner	5

POLLING SUB-DIVISION NO. 8.

NO. ON ROLL	JURY.	NAME.	LOT.	CONCESSION OR STREET.	OWNER OR TENANT	P. O.
1018		Clarke, John	2	blk f, e nancy st	Owner	5
1036	J	Duncanson, Peter	3 4 5 & other premises	blk e, e currie st	Owner	5
1050		Dixon, William	6 7 8	blk n, e Peter st	Owner	5
1033		Drinkwater, William	6 & 11	blk e, e currie st	Tenant	5
1062		Ecker, George	72 73	N Annie st	Owner	5
1061		Ecker, Philip	72 73	N Annie st	Tenant	5
1058		Ecker, Oscar	79 80	S Luton st	Owner	5
1059		Ecker, Jerome	81	S Luton st	Owner	5
1003		Ecker Samuel	76 77 78	S Luton st	Tenant	5
450	J	Fowler, John	N pt s 1 14	A	Owner	5
550		Graham, Donald	S 1 13	5 S of A	Owner	5
551		Graham, Daniel	S 1 13	5 S of A	Farmer's Son	5
556	J	Grahame, John D.	S 1 15	5 S of A	Owner	5
1044	J	Griffin, James	Pt s w 1 13	A	Owner	5
1015	J	Gusterson, George	6	blk d, e nancyst	Owner	5
1043	J	Hockin, Thomas	pt s w qr 13	A	Owner	5

POLLING SUB-DIVISION NO. 8.

No. ON ROLL	JURY.	NAME.	LOT.	CONCESSION OR STREET.	OWNER OR TENANT	P. O.
423	J	Hodder, John	NE 1/4 14	A	Owner	5
456	J	Humpidge, F. A.	Pt SE 1/4 13	A	Owner	5
454		Humphries Nathaniel	Pt SE 1/4 13	A	Owner	5
1026		Halls, John	13	blk e, w nancy st	Tenant	5
1048		Humphries, Henry	Pt S W 1/4 13	A	Owner	5
1027	J	Jackson, W. S.	459 & 12 other pr'mises	blk p, e curriest	Owner	5
428		Johnson, James	NE 1/4 16	A	Owner	5
1116	J	Jackson, J. M.	2	blk e, e curriest	Owner	5
555		Jordan, Robert	E 1/4 14	5 S of A	Occupant	5
1022		Johnson, J. B.	16	blk e w nancy st	Owner	5
1063		Johnson, Coonrod	70 & 71	N Annie st	Owner	5
1056	J	Kerr, John A.	62 63 64	S of road bet'n con A & 5s of A	Owner	5
1034	J	Kerr, Joseph	7 9 10	blk e, e currie st	Owner	5
1064		Luton, Thomas	57 68	Luton survey	Owner	5
458	J	Lane, Harry	E 1/4 SE 1/4 13	A	Owner	5
1041	J	Leitch, M. C.	Pt s pt 13, S end s 1/4 14, 54-56	A S Luton st	Owner	5
498	J	Leitch, A. J.	S pt n 1/4 13	5 s of A	Owner	5
1012	J	Love, Alexander	3 3	d, e Nancy st c n shacklet'n	Owner	5

POLLING SUB DIVISION 1

No. ON ROLL	JURY.	NAME.	LOT.	CON. SION	OWNER OR TENANT	P. O.
				OR STREET.		
1040	J	Leitch, D. C.	1 & w pt 2	blk a, s sh'klt'n st	Owner	5
1101	J	Lodge James	2	blk d, e nancy st	Owner	5
421	J	Lugsdin, James	N E 1/4 13	A	Owner	5
1004	J	Lilley, Thomas E.	W 1/2 12 & 13	blk c, s nancy st	Owner	5
1064		Luton, Thomas	57 68	Luton survey	Owner	10
560	J	Leitch, M. C.	S 1/2 18	5 S of A	Owner	5
561		Leitch, Alexander	S 1/2 18	5 S of A	Tenant	5
1042		Leitch, Colin S.	Pts 13 & 14 54 56	A S Luton st	Landholder's Son	5
		<i>Little Joseph</i>	<i>pt 13.</i>	<i>E. Currie</i>	<i>Owner</i>	<i>5</i>
		<i>Millard Jr.</i>	<i>13.</i>	<i>E. McArthur</i>	<i>Tenant</i>	<i>5</i>
1151		Moyer, Gideon	N pt 14	5 S of A	Owner	5
1038		Maus, Wilfred	6	blk e, e currie st	Tenant	5
499	J	McMillan, Robert S.	N pt 13	5 S of A	Owner	5
597	J	McArthur, Neil	N 1/2 15	6	Owner	5
598		McArthur, John	N h'f 15	6	Farmer's Son	5
593	J	McLear, Neil	N h'f 13	6	Owner	5
646		McKellar, Neil	S h'f & n w 1/4 16	6	Owner	10
647		McKellar, Peter	S h'f & n w 1/4 16	6	Farmer's Son	10
648		McKellar, Neil	S h'f & n w 1/4 16	6	Farmer's Son	10
649		McKellar, James	S h'f & n w q'r 16	6	Farmer's Son	10
1033	J	McKee, Daniel	6 & 11	blk e, e currie st	Owner	5
1029		McEachren, Donald	3	blk p, e currie st	Owner	5
1052		McPherson, Daniel	5	blk n, e Peter st	Tenant	5

POLLING SUB-DIVISION NO. 8.

81.

NO. ON ROLL.	JURY.	NAME.	LOT.	CONCESSION OR STREET.	OWNER OR TENANT	P. O.
				N Luton st	Owner	5
1068		McAdam, Joseph	59			
	J	McGeachy, Angus	5	blk d, e nancy st	Owner	5
1014				blk e, e currie st	Owner	5
1037		McVannel, Peter	6			
	J	McNeil, Neil	S 1/2 15	A	Owner	5
460				A	Owner	5
461		McNeil, Alexander	S 1/2 16	A	Farmer's Son	5
462		McNeil, Peter	S 1/2 16	A	Farmer's Son	5
463		McNeil, John	S 1/2 16	A	Farmer's Son	5
501	J	McNeil, Duncan	N 1/2 15	5 S of A	Owner	5
502		McNeil, Malcom	N 1/2 15	5 S of A	Farmer's Son	5
557		McArthur, Duncan	S hf 16	5 S of A	Owner	5
558		McArthur, Daniel D.	S hf 16	5 S of A	Farmer's Son	5
			N hf 16	5 S of A	} Owner	5
503		McIntyre, Archibald S.	N W qr 17	A		
			N hf 16	5 S of A	} Owner	5
504		McIntyre, John H.	N W qr 17	A		
505	J	McKellar, Robert	N hf 17	5 S of A	Owner	5
559	J	McKellar, Malcom	S E qr 17	5 S of A	Owner	5
464	J	McKirdy, Archibald	S hf 17	A	Owner	5
457	J	McArthur, Duncan	Pt S E qr 13	A	Owner	5
644	J	McCallum, Zachariah	S hf 14	6	Owner	10
1021		McKellar, Archibald	5 & 6	blk f, e nancy st	Owner	5
1023	J	McArthur, Duncan	15	blk e, w nancy st	Owner	5
1028		McKenzie, George	Pt S W qr 13	A	Tenant	5
1047		McLean, Duncan	Pt S W qr 13	A	Owner	5
1053		McCann, Alfred	58 61	5 S of A	Owner	5

POLLING SUB DIVISION NO. 8.

No. ON ROLL	JURY.	NAME.	LOT.	CONCESSION OR STREET.	OWNER OR TENANT	P. O.
1035		McCallum, James	7 9 10	blk e, e curriest cor Currie & }	Owner	5
1039		McPherson, Angus	1 & 2	Sha'klet'n sts }	Owner	5
420	J	McDougall, James	N W 4 13	A	Owner	5
1030	J	McMillan, Duncan	1 2 6 7 8 17 & 18	blk p, e curriest W Nancy st }	Owner	5
1008	J	McCallum, John	Pt 13	S of A }	Owner	5
1016		McArthur, Archibald	7	blk d, e nancyst	Owner	5
1066		McRae, Philip	50 51 & 65	E Main st	Owner	5
1124		McIntyre, John C.	2	E McArthur st	Owner	5
599	J	McKellar, Edward	N 4 17 n w 4 18	6	Owner	5
600	J	McKellar, Daniel	N hf 17 n w 4 18	6	Owner	5
650	J	McFarlane, Dugald	Pt 17 & 18	6	Owner	10
651	J	McMillan, John	S E 4 18 S hf 13 &	6	Owner	10
641	J	McIntyre, Malcom	other premises.	6	Owner	10
642		McIntyre, Archibald	S hf 13 & other premises..	6	Farmer's Son	10
643		McIntyre, Neil	S hf 13 & other premises..	6	Farmer's Son	10
429		McAllister, William	N E qr 18	A	Owner	5
430	J	McAllister, William H.	N E qr 18	A	Owner	5
431		McAllister, John	N E qr 18	A	Farmer's son	5
465	J	McFarlane, John	Pts 17 & 18	A	Owner	5
422	J	Penno, James	N W qr 14	A cor Nancy & }	Owner	5
1009	J	Phelps, Norman	S hf 5	sha'klet'n sts }	Owner	5
1024		Patterson, Matthew	14	blk e, w nancy st	Owner	5

POLLING SUB-DIVISION NO. 8.

NO. ON ROLL.	JURY.	NAME.	LOT.	CONCESSION OR STREET.	OWNER OR TENANT	P. O.
455		Phelps, Oscar	Pt S E qr 13.	A	Owner	5
1006		Paterson, William P.	8	blk d, e nancy st	Tenant	5
1013	J	Pool, James	4	blk d, e nancy st	Owner	5
1051		Quick, Daniel	Pt S W qr 13.	A	Tenant	5
1010		Rhill, James	1	d, n shackleton b, s shackleton	Owner	5
1150		Ruthven, D. G.	1 & 4	E McArthur st	Owner	10
1020		Smith, William	3 4 13 & 14	blk f, e nancy st	Owner	5
1019		Smith, Byron	2	blk f, e nancy st	Tenant	5
1155		Spohn, C. B.	55	N Luton st	Owner	5
		<i>Schell Duncan</i>	<i>E. pt 2.</i>	<i>S. Shackleton</i>	<i>Tenant</i>	<i>5</i>
		<i>Sines Edward</i>	<i>Blk h. 5.</i>	<i>E. Peter</i>	<i>Tenant</i>	<i>5</i>
1127	J	Thompson, D. I.	Pts 12 & 13	w nancy st & E Mary st	Owner	5
1007		Taggart, Henry	14 & 15	blk e, w nancy st	Tenant	5
1005		Thompson, James	8	blk d, e nancy st	Owner	5
1067		Urlin, A. D.	69 52 & 56	E Main st N Luton st	Owner	5
1060		Welch, Charles	74 75	N Annie st	Owner	5
1031		Wise, Charles	8	blk e, e currie st	Owner	5

PART II.

LIST OF PERSONS ENTITLED TO VOTE AT MUNICIPAL ELECTIONS ONLY.

No. ON ROLL	JURY.	NAME.	LOT.	CONCESSION OR STREET.	OWNER OR TENANT	P. O.
553		Blue, Margaret	E 1/4 14	5 S of A	Owner	5
1025		McArthur, Mrs.	13	blk e, w nancy st	Owner	5
506		McCallum, Isabella	N 1/4 18	5 S of A	Owner	5
1046		McLean, Margaret Jane	Pt S W 1/4 13	A	Owner	5

PART III.

PERSONS ENTITLED TO VOTE AT ELECTIONS TO THE LEGISLATIVE ASSEMBLY ONLY.

No. ON ROLL	JURY.	NAME.	LOT	CONCESSION OR STREET	OWNER OR TENANT	P. O.
596		Blue, John D.	N 1/4 14	6	Wage Earner	5
		<i>Murison James</i>	<i>pt 13.</i>	<i>A.</i>	<i>W. E.</i>	<i>5</i>

NUMBER OF PERSONS QUALIFIED TO SERVE AS JURORS IN THE TOWNSHIP OF DUNWICH. 725.

5
5
5
5

O.

CLERK'S CERTIFICATE.

I, D. C. CLAY, Clerk of the Municipality of the Township of Dunwich, in the County of Elgin, do hereby certify that Parts One and Three of the within List, constitute a correct List for the year 1886 of all persons appearing by the last revised Assessment Roll of the said Municipality to be entitled to vote at elections for members of the Legislative Assembly; and that Parts One and Two constitute a correct list for said year of all persons appearing by the said Roll to be entitled to vote at Municipal Elections in the said Municipality. And I hereby call upon all Electors to examine the said List, and if any omissions or other errors are perceived therein to take immediate proceedings to have the said errors corrected according to law.

Dated at Dutton this 2nd day of August, A. D. 1886.

D. C. CLAY,

Clerk of the Municipality of the Township of Dunwich.

BLY
O.
5
5

HIP

