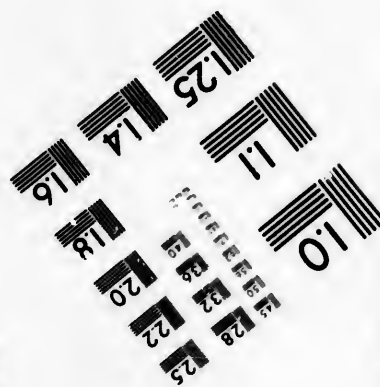




**IMAGE EVALUATION  
TEST TARGET (MT-3)**



**Photographic  
Sciences  
Corporation**

23 WEST MAIN STREET  
WEBSTER, N.Y. 14580  
(716) 872-4503

1.8  
2.0  
2.2  
2.5  
2.8  
3.2  
3.6

**CIHM/ICMH  
Microfiche  
Series.**

**CIHM/ICMH  
Collection de  
microfiches.**



**Canadian Institute for Historical Microreproductions / Institut canadien de microreproductions historiques**

0.1  
0.2  
0.3

**© 1981**

Technical and Bibliographic Notes/Notes techniques et bibliographiques

The Institute has attempted to obtain the best original copy available for filming. Features of this copy which may be bibliographically unique, which may alter any of the images in the reproduction, or which may significantly change the usual method of filming, are checked below.

L'Institut a microfilmé le meilleur exemplaire qu'il lui a été possible de se procurer. Les détails de cet exemplaire qui sont peut-être uniques du point de vue bibliographique, qui peuvent modifier une image reproduite, ou qui peuvent exiger une modification dans la méthode normale de filmage sont indiqués ci-dessous.

- Coloured covers/  
Couverture de couleur
- Covers damaged/  
Couverture endommagée
- Covers restored and/or laminated/  
Couverture restaurée et/ou pelliculée
- Cover title missing/  
Le titre de couverture manque
- Coloured maps/  
Cartes géographiques en couleur
- Coloured ink (i.e. other than blue or black)/  
Encre de couleur (i.e. autre que bleue ou noire)
- Coloured plates and/or illustrations/  
Planches et/ou illustrations en couleur
- Bound with other material/  
Relié avec d'autres documents
- Tight binding may cause shadows or distortion  
along interior margin/  
La reliure serrée peut causer de l'ombre ou de la  
distortion le long de la marge intérieure
- Blank leaves added during restoration may  
appear within the text. Whenever possible, these  
have been omitted from filming/  
Il se peut que certaines pages blanches ajoutées  
lors d'une restauration apparaissent dans le texte,  
mais, lorsque cela était possible, ces pages n'ont  
pas été filmées.
- Additional comments:/  
Commentaires supplémentaires:

- Coloured pages/  
Pages de couleur
- Pages damaged/  
Pages endommagées
- Pages restored and/or laminated/  
Pages restaurées et/ou pelliculées
- Pages discoloured, stained or foxed/  
Pages décolorées, tachetées ou piquées
- Pages detached/  
Pages détachées
- Showthrough/  
Transparence
- Quality of print varies/  
Qualité inégale de l'impression
- Includes supplementary material/  
Comprend du matériel supplémentaire
- Only edition available/  
Seule édition disponible
- Pages wholly or partially obscured by errata  
slips, tissues, etc., have been refilmed to  
ensure the best possible image/  
Les pages totalement ou partiellement  
obscurcies par un feuillet d'errata, une pelure,  
etc., ont été filmées à nouveau de façon à  
obtenir la meilleure image possible.

This item is filmed at the reduction ratio checked below/  
Ce document est filmé au taux de réduction indiqué ci-dessous.

10X	12X	14X	16X	18X	20X	22X	24X	26X	28X	30X	32X
<input type="checkbox"/>	<input type="checkbox"/>	<input type="checkbox"/>	<input type="checkbox"/>	<input type="checkbox"/>	<input type="checkbox"/>	<input checked="" type="checkbox"/>	<input type="checkbox"/>	<input type="checkbox"/>	<input type="checkbox"/>	<input type="checkbox"/>	<input type="checkbox"/>

The copy filmed here has been reproduced thanks to the generosity of:

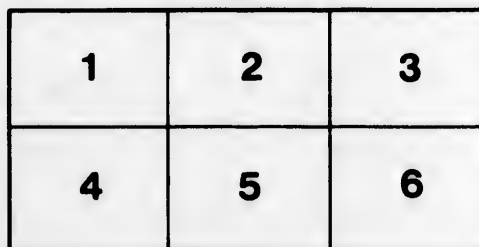
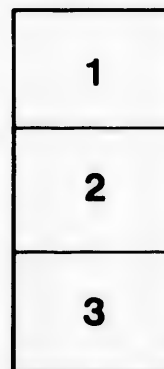
University of British Columbia Library

The images appearing here are the best quality possible considering the condition and legibility of the original copy and in keeping with the filming contract specifications.

Original copies in printed paper covers are filmed beginning with the front cover and ending on the last page with a printed or illustrated impression, or the back cover when appropriate. All other original copies are filmed beginning on the first page with a printed or illustrated impression, and ending on the last page with a printed or illustrated impression.

The last recorded frame on each microfiche shall contain the symbol  $\rightarrow$  (meaning "CONTINUED"), or the symbol  $\nabla$  (meaning "END"), whichever applies.

Maps, plates, charts, etc., may be filmed at different reduction ratios. Those too large to be entirely included in one exposure are filmed beginning in the upper left hand corner, left to right and top to bottom, as many frames as required. The following diagrams illustrate the method:



L'exemplaire filmé fut reproduit grâce à la générosité de:

University of British Columbia Library

Les images suivantes ont été reproduites avec le plus grand soin, compte tenu de la condition et de la netteté de l'exemplaire filmé, et en conformité avec les conditions du contrat de filmage.

Les exemplaires originaux dont la couverture en papier est imprimée sont filmés en commençant par le premier plat et en terminant soit par la dernière page qui comporte une empreinte d'impression ou d'illustration, soit par le second plat, selon le cas. Tous les autres exemplaires originaux sont filmés en commençant par la première page qui comporte une empreinte d'impression ou d'illustration et en terminant par la dernière page qui comporte une telle empreinte.

Un des symboles suivants apparaîtra sur la dernière image de chaque microfiche, selon le cas: le symbole  $\rightarrow$  signifie "A SUIVRE", le symbole  $\nabla$  signifie "FIN".

Les cartes, planches, tableaux, etc., peuvent être filmés à des taux de réduction différents. Lorsque le document est trop grand pour être reproduit en un seul cliché, il est filmé à partir de l'angle supérieur gauche, de gauche à droite, et de haut en bas, en prenant le nombre d'images nécessaire. Les diagrammes suivants illustrent la méthode.

ails  
du  
diffier  
une  
page

rate  
o

elure,  
à





CLASS. 551.5  
SERIES          No.         

THE LIBRARY

DEPARTMENT OF THE INTERIOR  
Geological Survey of British Columbia

BULLETIN

OF THE

UNITED STATES

GEOLOGICAL SURVEY

No. 152

---


A CATALOGUE OF THE CRETACEOUS AND TERTIARY PLANTS  
OF NORTH AMERICA.—KNOWLTON

---

WASHINGTON

GOVERNMENT PRINTING OFFICE

1896



DEPARTMENT OF THE INTERIOR

---

BULLETIN

OF THE

UNITED STATES

GEOLOGICAL SURVEY

No. 152



WASHINGTON  
GOVERNMENT PRINTING OFFICE  
1898



UNITED STATES GEOLOGICAL SURVEY

CHARLES D. WALCOTT, DIRECTOR

---

A CATALOGUE

OF THE

Cretaceous and Tertiary Plants of North America

BY

FRANK HALL KNOWLTON



WASHINGTON  
GOVERNMENT PRINTING OFFICE  
1898



L  
H  
B  
C

## CONTENTS.

Letter of transmittal .....	Page.
Introduction .....	7
Bibliography .....	9
Catalogue .....	13
	24





S  
cat  
to

1

LETTER OF TRANSMITTAL.

---

DEPARTMENT OF THE INTERIOR,  
UNITED STATES GEOLOGICAL SURVEY,  
*Washington, D. C., January 12, 1898.*

SIR: I have the honor to transmit herewith the manuscript of a catalogue of the Cretaceous and Tertiary plants of North America, and to request its publication as a bulletin of the Survey.

Very respectfully, yours,

F. H. KNOWLTON,  
*Assistant Paleontologist.*

HON. CHARLES D. WALCOTT,  
*Director United States Geological Survey.*

A

T  
Am  
sent  
it m  
T  
Prof  
Geol  
Cata  
with  
arra  
157  
two  
paleo  
betw  
Poto  
taceo  
of th  
whol  
Th  
unde  
Pale  
Trias  
nent.  
quere  
of th  
A  
lished  
butio  
distri

# A CATALOGUE OF THE CRETACEOUS AND TERTIARY PLANTS OF NORTH AMERICA.

By F. H. KNOWLTON.

## INTRODUCTION.

This catalogue of the Cretaceous and Tertiary plants of North America is the outcome of the author's personal needs, and is presented, even in its present somewhat imperfect form, in the hope that it may be of assistance to other workers in this field.

The first catalogue of approximately this scope was published by Prof. Leo Lesquereux in the Tenth Annual Report of the United States Geological and Geographical Survey of the Territories<sup>1</sup> under the title Catalogue of the Cretaceous and Tertiary Plants of North America, with References to the Descriptions. In this catalogue the species are arranged in botanical sequence. The Cretaceous flora embraced only 157 species and the Tertiary flora 549 species, or a total of 706 for these two great geological systems. As a proof of the rapid growth of paleobotanical knowledge in this country during the twenty-one years between that and the present enumeration, it may be stated that the Potomac flora alone now numbers more species than the total Cretaceous and Tertiary floras known to Lesquereux, and that the flora of the Dakota group has more than twice as many species (460) as the whole Cretaceous had, as then known.

The only other catalogue is that of S. A. Miller, published in 1881 under the title North American Mesozoic and Cænozoic Geology and Palæontology; or, An Abridged History of Our Knowledge of the Triassic, Jurassic, Cretaceous, and Tertiary Formations of this Continent. This is hardly more than a crude compilation from that of Lesquereux and certain publications that had appeared between the date of that and the year 1881.

A number of lists without references or synonymy have been published which embrace simply the names and in some cases the distribution of the species—such, for example, as Lesquereux's "Table of distribution of the species of fossil plants in the Tertiary formations

<sup>1</sup> Washington, 1876 [1878], pp. 487-520.

of North America;"<sup>1</sup> a list under the same title in the following volume;<sup>2</sup> a "Table showing the geographical distribution of the fossils of the Laramie group, collected during the season of 1877;"<sup>3</sup> "A table of distribution of the plants of the Cretaceous Cenomanian formation;"<sup>4</sup> "Table of distribution of the species of the Laramie group;"<sup>5</sup> "Table of distribution of the plants of the Green River and White River group;"<sup>6</sup> "Table of distribution of North American Miocene fossil plants;"<sup>7</sup> "Table showing the distribution of the plants of the Dakota group;"<sup>8</sup> Lester F. Ward: "Table of distribution of Laramie, Senonian, and Eocene plants,"<sup>9</sup> etc.

In the present catalogue the entire flora is arranged in a single alphabetical sequence. This arrangement precludes the duplication of species which may occur in more than one formation, and is, moreover, easier of use than when the species are arranged according to botanical affinities.

I have given for each genus the original date and place of publication. In the case of the exclusively fossil genera much care has been expended in verifying these points, and while it is too much to expect that all are absolutely correct, it is hoped that the errors will prove to be few. For the living genera that have also been found fossil, the date and place of publication have been taken mainly from the Kew Index and have not in all cases been verified. The dates of these later genera are not, however, of great importance in the present connection, since botanists are not agreed as to the date that shall be taken as the initial point for genera. One school would make the introduction of binomial nomenclature, or the publication of Linnæus's *Species Plantarum*, 1753, as the initial point for both genera and species, while another school would take the publication of Linnæus's *Systema*, in 1735, as the starting point for genera. Other botanists would go still further back to Tournefort, who has been called the father of genera, or even to the remote place in literature when a genus was first printed, no matter in what connection. It would seem wise, therefore, to settle on some important date as the initial point. For convenience the date selected in the Kew Index—1735—is here taken for the living genera. Fortunately the science of paleobotany is so young that all of the generic names that have been given in it are of later date than any of the dates in controversy, since all are later than 1800.

In the case of species, the original place and date of publication have been given in all instances. This is followed by several of the most important references, especially such as refer to descriptions and fig-

<sup>1</sup> Ann. Rept. U. S. Geol. and Geogr. Surv. Terr., pp. 307-309, 1871 [1872].

<sup>2</sup> Op. cit., pp. 410-417 (1873 [1873]).

<sup>3</sup> Op. cit., pp. 255 (1877 [1870]).

<sup>4</sup> Cret. and Tert. Fl., pp. 93-103 (1883).

<sup>5</sup> Op. cit., pp. 115-120.

<sup>6</sup> Op. cit., pp. 206-212.

<sup>7</sup> Op. cit., pp. 266-272.

<sup>8</sup> Monogr. U. S. Geol. Surv., XVII, pp. 222-225, 1891.

<sup>9</sup> Sixth Ann. Rept. U. S. Geol. Surv., pp. 443-514, 1886.

ures,  
since  
pilati  
and, 1

Wh  
lowed  
to our  
there

The  
it belc  
ical pl  
referred

In t  
Report  
suppos

species  
ably n  
entitle  
species

nary re  
in pre  
merged

They s  
they ar  
they w  
way th

lowing  
stateme  
U. S. G

by its a  
No a  
comple

cies. I  
to dete  
contem

taken  
undoubt  
as abs  
more co

In si  
be tak  
while i  
under  
change

exampl  
always

ures, but no attempt has been made to make it absolutely complete, since to have done this would have greatly increased the labor of compilation without adding much to its value as a catalogue. The original and, for sake of convenience, most important references are given.

When the species is a foreign one the original reference is given, followed by a reference to the first place where it is recorded as belonging to our flora. Then follow the references to figures and descriptions, if there be any, relating to its North American history.

The synonymy is placed in proper order under the species to which it belongs. Each synonym is, however, entered in its proper alphabetical place, followed by an indication of the form to which it is now referred. Thus: "*Ficus* ? *fimbriata* Lx. = *Eremophyllum fimbriatum*."

In the numerous reports on fossil plants published in the Annual Reports of the Hayden Survey, Lesquereux described many species supposed to be new to science, and also identified numerous foreign species, that were never afterwards alluded to by him. There are probably more than 100 species coming under this heading that are not entitled to recognition as belonging to our flora. These new or foreign species were described or identified from time to time in these preliminary reports, but when Lesquereux came to study them more carefully, in preparing them for the final monographs, they were discarded or merged into other species, and no record was made of such disposition. They stand, therefore, in the books as valid species, while in reality they are hardly more than *nomina nuda*. The specimens upon which they were based are now lost or embraced under other names in such a way that there is absolutely no connection between them. In the following catalogue these species have been indicated by a bracketed statement at the end. Thus: "*Quercus Goldianus* Lx., Ann. Rept. U. S. Geol. and Geogr. Surv. Terr., p. 398 (1873 [1874]). [Not recognized by its author after first description.]"

No attempt has been made in this catalogue to give an absolutely complete account of the geographical distribution of the various species. It would have required a monographic revision of each species to determine accurately its areal distribution, and such a work was not contemplated at the present time. The distribution here given is taken mainly from the books, with little or no revision, and while it is undoubtedly correct in a large majority of cases, it is not to be taken as absolutely so. One of the tasks of the future will be to work out more completely the geographical distribution of our flora.

In similar manner, the geological distribution as here given is not to be taken as final. It is compiled from the books in most cases, and while it has been given as completely and as accurately as was possible under the circumstances, it is constantly changing to accord with the changes in the conception of the various geological horizons. As an example, the plant-bearing horizon at Point of Rocks, Wyoming, had always been referred to the true Laramie, until it was found, in 1896,<sup>1</sup>

<sup>1</sup> See Stanton and Knowlton: Bull. Geol. Soc. Am., Vol. VIII, pp. 127-156.

that it was below well-defined marine Cretaceous, and hence in the Montana formation.

Another source of uncertainty results from the disagreement among geologists and paleontologists as to the age of various beds. Thus, by some the Fort Union beds are regarded as Cretaceous and by others as Tertiary, and the so-called "Arctic Miocene" is coming to be regarded as Eocene. When it has been possible, without circumlocution, the horizon has been indicated in a way that will fix its relative position without going too far. Thus the use of the Belly River series, Denver beds, Fort Union beds, Amboy clays, Potomac formation, etc., indicates sufficiently the geological position, without attempting a discrimination perhaps unwarranted by the present state of our knowledge. But above all it should be remembered that this is an attempt at a catalogue of our Cretaceous and Tertiary plants, and is not intended as a complete exposition of their geographical or geological distribution.

No arbitrary signs or characters have been used in this work. In a few cases it was found necessary to give new names on account of the old name being preoccupied. In such cases the new name is followed by "nom. nov." In accordance with principles quite generally adopted among recent botanists, the attempt is made in this catalogue to restore the oldest specific name under which a species was described. This has resulted in a number of new combinations, which are indicated by the abbreviation "n. comb." In the case of two dates given for a publication (e. g., Fl. Amboy Clays, 1895 [1896]) the first is the title-page date, the bracketed date being the actual date of issue.

The bibliography consists simply of a list of the North American works and papers that have been consulted in preparing this catalogue, together with such others as contain original descriptions of our plants. It was not thought worth while to give a bibliography of the references to the numerous foreign species that have been identified in our flora, with the single exception of those found in the various parts of Heer's *Flora Fossilis Arctica*.

In conclusion, I beg to acknowledge my indebtedness to Prof. Lester F. Ward for valuable suggestions, use of books, etc., and to his assistant, Miss C. H. Schmidt, for assistance in cataloguing and verifying references.

## BIBLIOGRAPHY.

- Britton (N. L.).** Geological notes in western Virginia, North Carolina, and eastern Tennessee.  
Trans. N. Y. Acad. Sci., Vol. V, pp. 215-223, 1886.
- Capellini (J.) and Heer (O.).** Les phyllites crétacées du Nebraska.  
Mém. d. l. soc. helvétique d. sci. naturelle, pp. 1-22, Pls. I-IV, 1866.
- Conwentz (H.).** Cupressinoxylon taxodioides, ein vorweltliches cypresenähnliches Holz aus Californien.  
Schriften d. Naturf. Gesell. in Danzig, Vol. IV, 3 heft, pp. 122-124, 1878.
- Ueber ein tertiäres Vorkommen cypressenartiger Hölzer bei Calistoga in Californien.  
Neues Jahrb., 1878, pp. 800-813, Pls. XIII, XIV, 1878.
- Cragin (F. W.).** Contributions to the palæontology of the plains. No. 1.  
Bull. Washburn College Laboratory, Vol. II, No. 10, pp. 65-68, 1889.
- Cramer (C.).** Fossile Hölzer der artischen Zone. II. Fossile Hölzer des Bankslandes.  
In Heer (O.), Flora fossilis arctica, Vol. I, pp. 170-175, Pls. XXIV-XXIX, 1868.
- Dawson (J. W., now Sir William).** On the newer Pliocene and post-Pliocene deposits of the vicinity of Montreal, with notices of fossils recently discovered in them.  
Can. Nat. and Geol., Vol. II, pp. 401-426, 1857.
- The evidence of fossil plants as to the climate of the post-Pliocene period in Canada.  
Can. Nat., new series, Vol. III, pp. 69-76, 1868.
- Note on the fossil plants from British Columbia, collected by Mr. James Richardson in 1872.  
Geol. Surv. Canada, Report of Progress for 1872-73, Appendix I, pp. 66-71, Pl. I, 1873.
- Note on the plants, collected by Mr. G. M. Dawson, from the lignite Tertiary deposits near the forty-ninth parallel.  
Report on the geology and resources of the region in the vicinity of the forty-ninth parallel, from the Lake of the Woods to the Rocky Mountains, Appendix A; pp. 327-331, Pls. XV, XVI, 1875.
- Note by Principal Dawson, on fossil plants collected by Dr. Selwyn in the lignite Tertiary formation of Roche Percée, Souris River.  
Geol. Surv. Canada, Report of Progress for 1879-80, Appendix II, pp. 51A-55A, 1881.



**Dawson** (J. W., now Sir William). On the Cretaceous and Tertiary floras of British Columbia and the Northwest Territory.

Trans. Roy. Soc. Canada, 1882, Vol. I, Sec. IV, pp. 15-34, Pls. I-VIII, 1883.

— On the Mesozoic floras of the Rocky Mountain region of Canada.

Trans. Roy. Soc. Canada, 1885, Vol. III, Sec. IV, pp. 1-22, Pls. I-IV, 1886.

— On the fossil plants of the Laramie formation of Canada.

Trans. Roy. Soc. Canada, 1886, Vol. IV, Sec. IV, pp. 19-34, Pls. I, II, 1887.

— Note on fossil woods and other plant remains, from the Cretaceous and Laramie formations of the Western Territories of Canada.

Trans. Roy. Soc. Canada, 1887, Vol. V, Sec. IV, pp. 31-37, 1888.

— The geological history of plants.

Int. Sci. Series, Vol. LXI, pp. 1-290, 1888.

— On fossil plants collected by Mr. R. A. McConnell on Mackenzie River, and by Mr. T. C. Weston on Bow River.

Trans. Roy. Soc. Canada, 1889, Vol. VII, Sec. IV, pp. 69-74, Pls. X, XI, 1890.

— On fossil plants from the Similkameen Valley and other places in the southern interior of British Columbia.

Trans. Roy. Soc. Canada, 1890, Vol. VIII, Sec. IV, pp. 75-91 (figs. in text), 1891.

— On the correlation of early Cretaceous floras in Canada and the United States, and on some new plants of the period.

Trans. Roy. Soc. Canada, 1892, Vol. X, Sec. IV, pp. 79-93 (figs. 1-16 in text), 1893.

— On new species of Cretaceous plants from Vancouver Island.

Trans. Roy. Soc. Canada, 1893, Vol. XI, Sec. IV, pp. 53-72, Pls. V-XII, 1894.

— On collections of Tertiary plants from the vicinity of the city of Vancouver, B. C.

Trans. Roy. Soc. Canada, 1895-96, 2d series, Vol. I, Sec. IV, pp. 137-152, Pls. IV-VIII, 1896.

**Dawson** (Sir William) and **Dawson** (G. M.). On Cretaceous plants from Port McNeill, Vancouver Island.

Trans. Roy. Soc. Canada, 1888, Vol. VI, pp. 71, 72, 1889.

— and **Penhallow** (D. P.). On the Pleistocene flora of Canada.

Bull. Geol. Soc. Am., Vol. I, pp. 311-334, 1890.

In two parts: Geology of the deposits, by Dawson; Notes on the Pleistocene plants, by Penhallow.

**Diller** (J. S.) and **Stanton** (T. W.). See **Fontaine** (W. M.).

**Felix** (Johannes). Untersuchungen über fossile Hölzer.

Zeitschr. d. Deutschen geol. Gesell., Jahrg. 1886, pp. 483-492, Pl. XII, 1886.

— Studien über fossile Pilze.

Zeitschr. d. Deutschen geol. Gesell., Jahrg. 1894, pp. 269-280, Pl. XIX, 1894.

**Felix (Johannes).** Untersuchungen über fossile Hölzer. V. Stück.

Zeitschr. d. Deutschen geol. Gesell., Jahrg. 1896, pp. 249-260, Pl. VI, 1896.

**Fontaine (William Morris).** The Potomac or younger Mesozoic flora.

Monogr. U. S. Geol. Surv., Vol. XV, pp. i-xiv, 1-377, Pls. I-CLXXX (bound separately), 1889.

## --- Description of some fossil plants from the Great Falls coal field of Montana.

Proc. U. S. Nat. Mus., Vol. XV, pp. 487-495, Pls. LXXXII-LXXXIV, 1892.

## --- Notes on some fossil plants from the Trinity division of the Comanche series of Texas.

Proc. U. S. Nat. Mus., Vol. XVI, pp. 261-282, Pls. XXXVI-XLIII, 1893.

## --- Flora of the Shasta-Chico series.

In Diller (J. S.) and Stanton (T. W.), The Shasta-Chico series: Bull. Geol. Sec. Am., Vol. V, pp. 435-464 (p. 450), 1894.

## --- Note on plants of Horsetown beds.

In Stanton (T. W.), Contributions to the Cretaceous paleontology of the Pacific coast; the fauna of the Knoxville beds: Bull. U. S. Geol. Surv. No. 133, p. 22, 1895 (1896).

**Heer (Oswald).** Descriptions of fossil plants from Nebraska.

In Meek (F. B.) and Hayden (F. V.), Remarks on the Lower Cretaceous beds of Kansas and Nebraska, together with descriptions of some new species of Carboniferous fossils from the valley of the Kansas River: Proc. Phila. Acad. Sci., Vol. X, pp. 265, 266, 1858.

## --- Ueber einige fossile Pflanzen von Vancouver und British-Columbien.

Neue Denkschr. d. allgem. schweiz. Gesell., Vol. XXI, pp. 1-10, Pls. I, II, 1865.

## --- Miocene Pflanzen des Bankslandes.

Flora fossilis arctica, Vol. I, pp. 134, 135, Pls. XX, XXXV, XXXVI, 1868.

## --- Miocene Pflanzen vom Mackenzie.

Flora fossilis arctica, Vol. I, pp. 135-139, Pls. XXI-XXIII, 1868.

## --- Flora Fossilis Alaskana; Fossile Flora von Alaska.

Kongl. svenska Vetenskaps-Akad. Handl., Vol. VIII, No. 4, pp. 1-41, Pls. I-X, 1869 (Flora fossilis arctica, Vol. II, Abth. 2).

## --- Flora Fossilis Arctica.

Vol. I, 1868. Die fossile Flora der Polarländer, enthaltend die in Nord Grönland, auf der Melville-Insel, im Banksland, am Mackenzie, in Island und in Spitzbergen entdeckten fossilen Pflanzen, pp. 1-192, Pls. I-L. Mit einem Anhang über versteinerte Hölzer der artischen Zone, von Dr. Carl Crumer, pp. 167-180, Pls. XXXIV-XLII.

Vol. II, 1871.

Abth. 1. Fossile Flora der Büren-Insel: Kongl. svenska Vetensk. Akad. Handl., Vol. IX, No. 5, pp. 1-51, Pls. I-XV, 1871.

Abth. 2. Flora Fossilis Alaskana; Fossile Flora von Alaska: Kongl. svenska Vetensk. Akad. Handl., Vol. VIII, No. 4, pp. 1-41, Pls. I-X, 1869.

Abth. 3. Die Miocene Flora und Fauna Spitzbergens: Kongl. svenska Vetensk. Akad. Handl., Vol. VIII, No. 7, pp. 1-98, Pls. I-XVI, 1870.

**Heer (Oswald). Flora Fossilis Arctica.**

Abth. 4. Contributions to the fossil flora of North Greenland, being a description of the plants collected by Mr. Edward Whymper during the summer of 1867: Phil. Trans, London, Vol. 159, pp. 445-488, Pls. XXXIX-LVI, 1869.

Vol. III, 1874.

Abth. 1. Nachträge zur Miocene flora Grönlands, enthaltend die von der Schwedischen expedition in sommer 1870 gesammelten Miocenen pflanzen: Kongl. svenska Vetensk. Akad. Handl., Vol. XIII, No. 2, pp. 1-29, Pls. I-V, 1874.

Abth. 2. Die Kreido-Flora der arctischen Zone: Kongl. svenska Vetensk. Akad. Handl., Vol. XII, No. 6, pp. 1-138, Pls. I-XXXVIII, 1874.

Vol. IV, 1877.

Abth. 1. Beiträge zur fossilen Flora Spitzbergens: Kongl. svenska Vetensk. Akad. Handl., Vol. XIV, No. 5, pp. 1-141, Pls. I-XXXII, 1876.

Abth. 2. Beiträge zur Jura-Flora Ostsibiriens und des Amurlandes: Mém. Acad. imp. sci. St.-Pétersbourg, 7th series, Vol. XXII, pp. 1-122, Pls. I-XXXI, 1876.

Abth. 3. Ueber die Pflanzen-Versteinerungen von Andö in Norwegen, pp. 1-15, Pls. I, II, 1877.

Vol. V, 1878.

Abth. 1. Die Miocene Flora des Grinnell-Landes, pp. 1-38, Pls. I-IX, 1878.

Abth. 2. Beiträge zur fossilen Flora Sibiriens und des Amurlandes: Mém. Acad. imp. sci. St.-Pétersbourg, 7th series, Vol. XXV, No. 6, pp. 1-58, Pls. I-XV, 1878.

Abth. 3. Primitivæ Floræ Fossilis Sachalinensis. Miocene Flora des Insel Sachalin: Mém. Acad. imp. sci. St.-Pétersbourg, 7th series, Vol. XXV, No. 7, pp. 1-61, Pls. I-XV, 1878.

Abth. 4. Beiträge zur Miocenen Flora von Sachalin: Kongl. svenska Vetensk. Akad. Handl., Vol. XV, No. 4, pp. 1-11, Pls. I-IV, 1878.

Abth. 5. Über Fossile Pflanzen von Novaja Semlja: Kongl. svenska Vetensk. Akad. Handl., Vol. XV, No. 3, pp. 1-6, Pl. I, 1878.

Vol. VI, 1882.

Abth. 1.

1. Nachträge zur Jura-Flora Sibiriens: Mém. Acad. imp. sci. St.-Pétersbourg, 7th series, Vol. XXXII, No. 10, pp. 1-34, Pls. I-IX, 1880.

2. Nachträge zur fossilen Flora Grönlands: Kongl. svenska Vetensk. Akad. Handl., Vol. XVIII, No. 2, pp. 1-17, Pls. I-VI, 1880.

3. Beiträge zur Miocenen Flora von Nord-Canada, pp. 1-17, Pls. I-III, 1880.

4. Untersuchung über fossile Hölzer aus der arctischen Zone, von C. Schreter. pp. 1-38, Pls. I-III, 1880.

Abth. 2. Den ersten Theil der fossilen Flora Grönlands, pp. 1-12, Pls. I-XLVII, 1882.

Vol. VII, 1883. Flora fossilis Grönlandica. Die Fossile Flora Grönlands, pp. 1-275, Pls. XLVIII-CIX, 1883.

**Hinde (George Jennings). The glacial and interglacial strata of Scarborough Heights and other localities near Toronto, Ontario.**

Canadian Journal (Canadian Institute), new series, Vol. XV, pp. 388-413, 1878. (Plants, p. 399.)

**Hiscock (C. H.). A new species of Carpolithes.**

Portland Soc. Nat. Hist., Vol. I, pt. 1, p. 95, Pl. I, fig. 5, 1862.

**Hitchcock (Edward).** Description of a brown coal deposit in Brandon, Vermont, with an attempt to determine the geological age of the principal hematite ore beds in the United States.

Am. Journ. Sci., 2d series, Vol. XV, pp. 95-104, 1853.

— Fossil fruits [from Brandon, Vermont].

Geology of Vermont, Vol. I, pp. 226-234, text figs. 111-160, 1861.

**Hollick (Arthur).** The paleontology of the Cretaceous formation on Staten Island.

Trans. N. Y. Acad. Sci., Vol. XI, No. 5, pp. 96-103, Pls. I-IV, 1892.

— Additions to the paleobotany of the Cretaceous formation on Staten Island.

Trans. N. Y. Acad. Sci., Vol. XII, pp. 28-39, Pls. I-III, 1892 (1892-1893).

— Paleobotany of the yellow gravel at Bridgeton, New Jersey.

Bull. Torr. Bot. Club, Vol. XIX, pp. 330-333, 1892.

— Preliminary contribution to our knowledge of the Cretaceous formation on Long Island and eastward.

Trans. N. Y. Acad. Sci., Vol. XII, pp. 222-237, Pls. V-VII, 1893.

— A new fossil palm from the Cretaceous formation at Glen Cove, Long Island.

Bull. Torr. Bot. Club, Vol. XX, No. 4, pp. 168, 169, Pl. CXLIX, 1893.

— Some further notes upon *Serenopsis Kempfii*.

Bull. Torr. Bot. Club, Vol. XX, pp. 334, 335, Pl. CXLVI, 1893.

— Additions to the paleobotany of the Cretaceous formation on Long Island.

Bull. Torr. Bot. Club, Vol. XXI, pp. 49-65, Pls. 174-180, 1894.

— Some further notes on the geology of the north shore of Long Island.

Trans. N. Y. Acad. Sci., Vol. XIII, pp. 122-132, 1894.

— Fossil *Salvinias*, including description of a new species.

Bull. Torr. Bot. Club, Vol. XXI, pp. 253-257, Pl. 205, 1894.

— Winglike appendage on the petioles of *Liriophyllum populoides* Lesq., and *Liriodendron alatum* Newb., with description of the latter.

Bull. Torr. Bot. Club, Vol. XXI, No. 11, pp. 467-475, Pls. 220, 221, 1894.

— A new fossil *Nelumbo* from the Laramie group at Florence, Colorado.

Bull. Torr. Bot. Club, Vol. XXI, No. 7, pp. 307-310, text fig., 1894.

— Marthas Vineyard Cretaceous plants.

Bull. Geol. Soc. Am., Vol. VII, pp. 12-14, 1895.

— Descriptions of new leaves from the Cretaceous (Dakota group) of Kansas.

Bull. Torr. Bot. Club, Vol. XXII, No. 5, pp. 225-228, Pls. 236, 237, 1895.

- Hollick (Arthur).** New species of leguminous pods from the yellow gravel at Bridgeton, New Jersey.  
Bull. Torr. Bot. Club, Vol. XXIII, pp. 46-49, Pls. 258, 259, 1896.
- A new fossil Monocotyledon from the yellow gravel at Bridgeton, N. J.  
Bull. Torr. Bot. Club, Vol. XXIV, pp. 229-231, Pls. 311-313, 1897.
- A new fossil grass from Staten Island.  
Bull. Torr. Bot. Club, Vol. XXIV, pp. 122-124, Pl. 298, 1897.
- Affinities of *Caulinites* Ad. Brong.  
Bull. Torr. Bot. Club, Vol. XXIV, pp. 582, 583, Pl. 320, 1897.
- The Cretaceous clay marl exposure at Cliffwood, New Jersey.  
Trans. N. Y. Acad. Sci., Vol. XVI, pp. 124-137, Pls. XI-XIV, March 26, 1897.
- Knowlton (F. H.).** New species of fossil wood (*Araucarioxylon arizonicum*) from Arizona and New Mexico.  
Proc. U. S. Nat. Mus. Vol. XI, pp. 1-4, Pl. I, 1888.
- Description of two new species of fossil coniferous wood from Iowa and Montana.  
Proc. U. S. Nat. Mus., Vol. XI, pp. 5-8, Pls. II, III, 1888.
- Description of two species of *Palmoxylon*—one new—from Louisiana.  
Proc. U. S. Nat. Mus., Vol. XI, pp. 89-91, Pl. XXX, 1888.
- Description of a new fossil species of the genus *Chara*.  
Bot. Gaz., Vol. XIII, No. 6, pp. 156, 157, text figs. 1, 2, 1888.
- Fossil wood and lignite of the Potomac formation.  
Bull. U. S. Geol. Survey, No. 56, pp. 1-72, Pls. I-VII, 1889.
- Description of fossil woods and lignites from Arkansas.  
Ann. Rept. Geol. Surv. Ark., for 1889, Vol. II, pp. 249-267, Pls. IX-XI, 1890.
- Note on fossil wood.  
In Turner (H. W.), The geology of Mount Diablo, California: Bull. Geol. Soc. Am., Vol. II, p. 394, 1891.
- The fossil flora of the Bozeman coal field.  
Proc. Biol. Soc. Wash., Vol. VII, pp. 153, 154, 1892.
- Description of a new fossil species of *Chara*.  
Bot. Gaz., Vol. XVIII, pp. 141, 142, text figs. 1-3, 1893.
- Notes on a few fossil plants from the Fort Union group of Montana, with a description of one new species.  
Proc. U. S. Nat. Mus., Vol. XVI, pp. 33-36, Pls. I, II, 1893.
- Annotated list of the fossil plants of the Bozeman, Montana, coal field, with table of distribution and description of new species.  
Bull. U. S. Geol. Surv., No. 105, pp. 43-66, Pls. V, VI, 1893.

**Knowlton (F. H.)**  
tid  
I  
— A new  
I  
— Report  
La  
ma  
A  
— Report  
nea  
189  
A  
— Notes  
Mu  
J  
— Descri  
Ar  
B  
ber,  
— Americ  
Sc  
— Descri  
tan  
B  
— Report  
Vir  
In  
hela  
— The fos  
E  
XC  
**Lesquereux (F. A.)**  
A  
In  
tam  
"Sp  
Ten  
lect  
tuel  
— Botani  
vey  
S  
Ow

yellow

**Knowlton (F. H.).** A review of the fossil flora of Alaska, with descriptions of new species.

Proc. U. S. Nat. Mus., Vol. XVII, pp. 207-240, Pl. IX, 1894.

geton,

— A new fossil hepatic from the Lower Yellowstone in Montana.

Bull. Torr. Bot. Club, Vol. XXI, No. 10, pp. 458, 459, Pl. 219, 1894.

— Report on a small collection of fossil plants from old Port Caddo Landing, in Little Cypress Bayou, Harrison County, Texas, made by Mr. T. Wayland Vaughan.

Am. Geol., Vol. XVI, pp. 308, 309, 1895.

— Report upon a small collection of fossil plants from Black Hills, near Belvidere, Kansas, collected by Prof. R. T. Hill in August, 1894.

Am. Journ. Sci., Vol. I, pp. 212-214, 1895.

arizon-

— Notes on the examination of a collection of interglacial wood from Muir Glacier, Alaska.

Journ. Geol., Vol. III, pp. 527-532, 1 text fig., 1895.

n Iowa

— Description of a new problematical plant from the Cretaceous of Arkansas.

Bull. Torr. Bot. Club, Vol. XXII, No. 9, pp. 387-390, text figs. 1-3, September, 1895.

n Loni-

— American amber-producing tree.

Science, new series, Vol. III, No. 68, pp. 582-584, figs. 1-4, April 17, 1896.

— Description of a supposed new species of fossil wood from Montana.

Bull. Torr. Bot. Club, Vol. XXIII, No. 6, pp. 250, 251, Pl. 271, June, 1896.

— Report on a collection of fossil plants from Morgantown, West Virginia.

IX-XI,

In White's (I. C.) Origin of the high terrace deposits of the Monongahela River: Am. Geol., Vol. XVIII, pp. 370-372, 1896.

— The fossil plants of the Payette formation.

i. Geol.

Eighteenth Ann. Rept. U. S. Geol. Survey, Part III, pp. 721-744, Pls. XCIX-CII, 1898.

**Lesquereux (Leo).** On some fossil plants of recent formations.

Am. Journ. Sci., Vol. XXVII, 2d series, pp. 359-366, 1859.

Includes: "Species of fossil plants collected by Dr. John Evans at Naniamo (Vanconver Island) and at Bellingham Bay, Washington Territory;" "Species of fossil plants collected near Somerville, Fayette County, Tennessee, by Prof. J. M. Safford, State geologist;" "Fossil leaves collected in the chalky banks of the Mississippi River near Columbus, Kentucky, by Dr. D. Owen and L. Lesquereux."

Mon-

— Botanical and palaeontological report of the Geological State Survey of Arkansas.

, coal

species.

Second report of a geological reconnaissance of Arkansas, by D. D. Owen, pp. 295-319, Pls. I-VI, 1860.

**Lesquereux (Leo).** Species of fossil plants collected near Somerville, Fayette County, Tennessee, by Dr. J. M. Safford, State geologist of Tennessee.

Geology of Tennessee, pp. 426-428, Pl. K, 1860.

— On the fossil fruits found in connection with the lignites of Brandon, Vermont.

Am. Journ. Sci., Vol. XXXII, 2d series, pp. 355-363, 1861.

— On the fossil fruits found in connection with the lignites of Brandon, Vermont.

Hitchcock's Report on the geology of Vermont, Vol. II, pp. 712-718, 1861.

— Fossil plants from Rock Creek, etc.

In Hayden (F. V.), notes on the lignite deposits of the West: Am. Journ. Sci., Vol. XLV, 2d series, pp. 205-208, 1868.

— On some Cretaceous fossil plants from Nebraska.

Am. Journ. Sci., 2d series, Vol. XLVI, pp. 91-105, 1868.

— On species of fossil plants from the Tertiary of the State of Mississippi; with an Appendix on fossil leaves from Fort Ellsworth, Nebraska (Kansas).

Trans. Am. Phil. Soc., Vol. XIII, pp. 411-433, Pls. XIV-XXIII, 1869.

— I. Enumeration and description of the fossil plants from the specimens obtained in the explorations of Dr. F. V. Hayden, 1870 and 1871. II. Remarks on the Cretaceous species described above. III. Tertiary flora of North America.

Ann. Rept. U. S. Geol. and Geogr. Surv. Terr. for 1871, pp. 283-318, 1872.

— Enumeration and description of fossil plants from the Western Tertiary formations. Description of species of fossil plants from the Cretaceous of Kansas.

Ann. Rept. U. S. Geol. and Geogr. Surv. Terr. for 1872, pp. 371-427, 1873.

— Botanical paleontology of the Tertiary formations of the Rocky Mountains.

Ann. Rept. U. S. Geol. and Geogr. Surv. Terr. for 1873, pp. 366-425, 1874.

— Contributions to the fossil flora of the Western Territories. Part I. The Cretaceous flora.

Rept. U. S. Geol. Surv. Terr., under F. V. Hayden, Vol. VI, pp. 1-136, Pls. I-XXX, 1874.

— On some new species of fossil plants from the Lignite formations.

Bull. U. S. Geol. and Geogr. Surv. Terr., Vol. I, pp. 363-389, 1875 [1876].

— New species of fossil plants from the Cretaceous formation of the Dakota group.

Bull. U. S. Geol. and Geogr. Surv. Terr., Vol. I, pp. 391-400, 1875 [1876].

— On the Tertiary flora of the North American lignitic considered as evidence of the age of the formation.

Ann. Rept. U. S. Geol. and Geogr. Surv. Terr. for 1874, pp. 273-315, 1876.

Lesquereux

VI

— Contr.

II.

R

pp.

— List of

R

plac

— Report

Sier

Me

1878.

— Report

colle

Bul

1881.

— Contribu

Proo

— The flora

Cont

Crotae

don in

— Descripti

Cont

Rept. U

Pls. XV

— The flora

Contr

U. S. Ge

XXI-XL

— Description

so-calle

Contrib

U. S. Geol

XLVI-XL

— Description

Contrib

U. S. Geol

I-LIX, 18

— Contribution

Contrib

U. S. Geol.



**Lesqueroux (Leo). Review of the Cretaceous flora of North America.**

Ann. Rept. U. S. Geol. and Geogr. Surv. Terr. for 1874, pp. 316-365, Pls. I-VIII, 1876.

**— Contributions to the fossil flora of the Western Territories. Part II. The Tertiary flora.**

Rept. U. S. Geol. Surv. Terr., F. V. Hayden, geologist in charge, Vol. VII, pp. 1-366, Pls. I-LXV, 1878.

**— List of Amboy clay plants.**

Report on the clay deposits of Woodbridge, South Amboy, and other places in New Jersey [Geol. Surv. New Jersey], pp. 28-29, 1878.

**— Report on the fossil plants of the auriferous gravel deposits of the Sierra Nevada.**

Mem. Mus. Comp. Zoöl. Harvard Coll., Vol. VI, No. 2, pp. 1-62, Pls. I-X, 1878.

**— Report of the recent additions of fossil plants to the Museum collections.**

Bull. Mus. Comp. Zoöl. Harvard Coll., Vol. VII, No. 3, pp. 225-230, Oct., 1881.

**— Contribution to the Miocene flora of Alaska.**

Proc. U. S. Nat. Mus., Vol. V, pp. 443-449, Pls. VI-X, 1882 [1883].

**— The flora of the Dakota group.**

Contributions to the fossil flora of the Western Territories, Part III, The Cretaceous and Tertiary floras: Rept. U. S. Geol. Surv. Terr., F. V. Hayden in charge, Vol. VIII, pp. 1-105, Pls. I-XVII, 1883.

**— Description of species added to the flora of the Laramie group.**

Contributions . . . Part III, The Cretaceous and Tertiary floras: Rept. U. S. Geol. Surv. Terr., F. V. Hayden in charge, Vol. VIII, pp. 121-126, Pls. XVIII-XX, 1883.

**— The flora of the Green River group.**

Contributions . . . Part III, The Cretaceous and Tertiary floras: Rept. U. S. Geol. Surv. Terr., F. V. Hayden in charge, Vol. VIII, pp. 127-217, Pls. XXI-XLVa, 1883.

**— Description of Miocene species from specimens obtained in the so-called Bad Lands of Dakota.**

Contributions . . . Part III, The Cretaceous and Tertiary floras: Rept. U. S. Geol. Surv. Terr., F. V. Hayden in charge, Vol. VIII, pp. 221-237, Pls. XLVI-XLIX, 1883.

**— Description of Miocene species of California and Oregon.**

Contributions . . . Part III, The Cretaceous and Tertiary floras: Rept. U. S. Geol. Surv. Terr., F. V. Hayden in charge, Vol. VIII, pp. 239-255, Pls. I-LIX, 1883.

**— Contribution to the Miocene flora of Alaska.**

Contributions . . . Part III, The Cretaceous and Tertiary floras: Rept. U. S. Geol. Surv. Terr., F. V. Hayden in charge, Vol. VIII, pp. 257-263, 1883.



**Lesquereux (Leo).** Species of plants from the Chalk Bluffs of California.

Contribution . . . Part III, The Cretaceous and Tertiary floras: Rept. U. S. Geol. Surv. Terr., F. V. Hayden in charge, Vol. VIII, p. 265, Pl. XLVb, 1882.

- List of recently identified fossil plants belonging to the United States National Museum, with descriptions of several new species.

Proc. U. S. Nat. Mus., Vol. X, pp. 21-46, Pls. I-IV, 1887.

- Recent determinations of fossil plants from Kentucky, Louisiana, Oregon, California, Alaska, Greenland, etc., with descriptions of new species.

Proc. U. S. Nat. Mus., Vol. XI, pp. 11-38, Pls. IV-XVI, 1888.

- The flora of the Dakota group. A posthumous work. Edited by F. H. Knowlton.

Monograph U. S. Geol. Surv., XVII, pp. 15-400, Pls. I-LXVI, 1891 [1892].

- Cretaceous fossil plants from Minnesota.

Final Rept. Geol. and Nat. Hist. Surv., Minnesota, Vol. III, pp. 1-22, Pls. A, B, 1893.

- The genus *Winchellia*.

Am. Geol., Vol. XII, No. 4, pp. 209-213, Pls. VIII, IX, 1893.

**McBride (Thomas H.).** A new cyad.

Am. Geol., Vol. XII, pp. 248-250, Pl. XI, 1893; also Bull. Lab. Nat. Hist. State Univ. Iowa, Vol. II, No. 4, pp. 391-393, Pl. XII, Nov., 1893.

**Newberry (J. S.).** Description of fossil plants collected by Mr. George Gibbs. \* \* \*

Boston Journ. Nat. Hist., Vol. VII, pp. 506-524, 1863.

- Notes on the later extinct floras of North America, with descriptions of some new species of fossil plants from the Cretaceous and Tertiary strata.

Annals of the Lyceum of Natural History, Vol. IX, pp. 1-76, 1868.

- Note on plants from lignite beds of Keyport, New Jersey.

Proc. Lyc. Nat. Hist. N. Y., 2d series, Jan. 3 to Mar. 3, 1873, pp. 9, 10, 1873.

- Brief descriptions of fossil plants, chiefly Tertiary, from western North America.

Proc. U. S. Nat. Mus., Vol. V, pp. 502-514, 1882 [1883].

- Description of a species of *Bauhinia* from the Cretaceous clays of New Jersey.

Bull. Torr. Bot. Club, Vol. XIII, No. 5, pp. 77-78, Pl. LVI, fig. 5, 1886.

- The ancestors of the tulip tree.

Bull. Torr. Bot. Club, Vol. XIV, No. 1, pp. 1-7, Pls. LXI, LXII, 1887.

- The flora of the Great Falls coal field, Montana.

Am. Journ. Sci., 3d series, Vol. XLI, pp. 191-201, Pl. XIV, 1891.

Paisley (C.)  
B

Penhallow

— A new

— Note

I

cla

Stanton (T.)

Stanton (T.)

of t

B

Ward (L. F.)

So

— Types

B

— Review

ceol

An

— The Cre

Jo

— Fossil c

genu

Pro

— The Pot

fif

1895.

— Descript

trunk

matic

Pro

**Paisley (C. H.).** On the post-Pliocene formation near Bathurst, New Brunswick.

Canadian Naturalist, 2d series, Vol. VII, pp. 268-270, 1875.

**Penhallow (D. P.).** See Dawson (J. W.) and Penhallow (D. P.).

— A new species of *Larix* from the Inter-Glacial of Manitoba.

Am. Geol., Vol. IX, pp. 368-371, June, 1892.

— Note on the specimen of wood referred to in paper on Beluga.

In Dawson (J. W.). Note on a specimen of *Beluga catodon* from the Ireda-clay, Montreal: Can. Rec. Sci., Vol. V (for VI), No. 6, p. 354, 1895.

**Stanton (T. W.) and Diller (J. S.).** See Fontaine (W. M.).

**Stanton (T. W.) and Knowlton (F. H.).** Stratigraphy and paleontology of the Laramie and related formations in Wyoming.

Bull. Geol. Soc. Am., Vol. VIII, pp. 127-156, 1897.

**Ward (L. F.).** The giugko tree.

Science, Vol. V, No. 124, pp. 495-497, 1885.

— Types of the Laramie flora.

Bull. U. S. Geol. Surv., No. 37, pp. 1-354, Pls. I-LVII, 1887.

— Review of Hollick's "Additions to the palæobotany of the Cretaceous formation on Staten Island."

Am. Journ. Sci., Vol. XLV, Mar. 1893, p. 437, 1893.

— The Cretaceous rim of the Black Hills.

Journ. Geol., Vol. II, No. 3, pp. 250-266, April-May, 1894.

— Fossil cycadean trunks of North America, with a revision of the genus *Cycadeoidea* Buckland.

Proc. Biol. Soc., Washington, Apr. 4, 1894, Vol. IX, pp. 75-88, 1894.

— The Potomac formation.

Fifteenth Ann. Rept. U. S. Geol. Surv. (1893-94), pp. 307-397, Pls. II-IV, 1895.

— Descriptions of the species of *Cycadeoidea*, or fossil cycadean trunks, thus far discovered in the iron-ore belt, Potomac formation of Maryland.

Proc. Biol. Soc., Washington, Mar. 13, 1897, Vol. XI, pp. 1-17, 1897.

## CATALOGUE.

**ABIES** Jussieu. Gen., p. 414, 1789.

**Abies balsamea** (L.) Mill. Penhallow, Trans. Roy. Soc. Canada, 2d ser., vol. ii, sec. iv, p. 70, 1896.

Pleistocene: Scarboro Heights, Ontario.

**Abies Linkii** Rœm.=**Abietites Linkii**.

**Abies nevadensis** Lx.=**Taxodium distichum** miocenium.

**Abies setiger** Lx.=**Abietites setiger**.

**ABIETITES** Hisinger. Lethæa suecica, p. 110, 1837.

**Abietites angusticarpus** Font. Potomac Fl., p. 263, pl. cxxxiii, f. 1, 1889.

Potomac formation: Fredericksburg, Virginia.

Horsetown beds: Shasta County, California.

**Abietites californicus** Font. In Diller and Stanton, Bull. Geol. Soc. Am., vol. v, p. 450, 1894. Nomen nudum.

Horsetown beds: Shasta County, California.

**Abietites dubius** Lx. Am. Journ. Sci., vol. xlv, p. 207, 1868; Ann. Rept. U. S. Geol. and Geogr. Surv. Terr., p. 196, 1869 [reprint 1873]; Tert. Fl., p. 81, pl. vii, f. 24 [non f. 20, 21, 21a], 1878.

Livingston beds: Bozeman coal field, Montana.

Laramie group: Raton Mountains, New Mexico.

—: Upper Kanab Valley, Utah.

**Abietites dubius** Lx., Tert. Fl., pl. vi, f. 20, 21, 21a=**Sequoia Reichenbachi**.

**Abietites ellipticus** Font. Potomac Fl., p. 263, pl. cxxxii, f. 8, 9; cxxxiii, f. 2-4; clxviii, f. 8, 1889.

Potomac formation: Fredericksburg, Virginia.

**Abietites ernestineæ** Lx. Cret. Fl., p. 49, pl. i, f. 7, 1874.

Pterophyllum Haydenii ex. p. Lx. Am. Journ. Sci., vol. xlvi, p. 91, 1868.

Dakota group: Decatur, Nebraska.

**Abietites Linkii** (Rœm.) Dunk. Monogr. d. Norddeutschen Wealdenb., p. 18, pl. ix, f. 11a-c, 1846; Font., Proc. U. S. Nat. Mus., vol. xvi, p. 268, pl. xxxvii, f. 2, 1893.

**Abies Linkii** Rœmer. N. deutsch. Oolith-Form. Nachtr., p. 10, pl. xvii, f. 2, 1839.

Trinity division: Glenrose, Texas.

**Abietites macrocarpus** Font. Potomac Fl., p. 262, pl. cxxxii, f. 7, 1889.

Potomac formation: Near Dutch Gap Canal, Virginia.

**Abietites**  
Abi

**Abietites**  
p. 17, 1  
Fort

**Abietites**  
4, 1893  
Trini

**Abietites**  
5, p. 45  
Knox

**ACACIA**  
**Acacia** c  
4, 1888.  
Mioc

**Acacia** s  
Terr., p.  
Green

**ACACIA**  
**Acacia** p  
f. 6; cxx  
Potom

**Acacia** p  
cxxxviii  
Potom

**Acacia** p  
f. 4, 6-9,  
Potom

**Acacia** p  
1889.  
Potom

**ACER** (T  
**Acer** æqu  
Mem. M  
Laram  
Miocen  
Green

**Acer amb**  
1895 [189  
Amboy

**Acer arct**  
xxiii; xx  
Zoöl., vo  
Fort U  
Miocen

**Abietites setiger** Lx. Tert. Fl., p. 82, pl. vii, f. 17, 18, 1878.

*Abies setiger* Lx. Ann. Rept. U. S. Geol. and Geogr. Surv. Terr., p. 404, 1872 [1873]. Probably rootlets.

**Abietites Tyrrellii** Dn. Trans. Roy. Soc. Canada, vol. iii, sec. iv, p. 17, 1885 [1886].

Fort Pierre: Berry Creek, Northwest Territory.

**Abietites** sp., Font. Proc. U. S. Nat. Mus., vol. xvi, p. 277, pl. xliii, f. 4, 1893.

Trinity division: Glenrose, Texas.

**Abietitis** sp., Font. In Diller and Stanton, Bull. Geol. Soc. Am., vol. 5, p. 450, 1894.

Knoxville beds: Tehama County, California.

**ACACIA** Adanson. Fam., pl. ii, p. 319, 1763.

**Acacia oregoniana** Lx. Proc. U. S. Nat. Mus., vol. xi, p. 14, pl. v. f. 4, 1888.

Miocene: John Day Valley, Oregon.

**Acacia septentrionalis** Lx. Ann. Rept. U. S. Geol. and Geogr. Surv. Terr., p. 418, 1873 [1874]; Tert. Fl., p. 299, pl. lix, f. 9, 9a, 1878.

Green River group: Castello's ranch, Colorado.

**ACACIÆPHYLLUM** Fontaine. Potomac Fl., p. 279, 1889.

**Acaciæphyllum longifolium** Font. Potomac Fl., p. 279, pl. cxxxvii, f. 6; cxxxviii, f. 1-3, 1889.

Potomac formation: Dutch Gap Canal, Virginia.

**Acaciæphyllum microphyllum** Font. Potomac Fl., p. 280, pl. cxxxviii, f. 5, 1889.

Potomac formation: Near Dutch Gap Canal, Virginia.

**Acaciæphyllum spatulatum** Font. Potomac Fl., p. 280, pl. cxxxviii, f. 4, 6-9, 1889.

Potomac formation: Dutch Gap Canal, Virginia.

**Acaciæphyllum variabile** Font. Potomac Fl., p. 281, pl. clxx, f. 7, 1889.

Potomac formation: Baltimore, Maryland.

**ACER** (Tournefort) Linnæus. Gen. pl., p. 112, 1737.

**Acer æquidentatum** Lx. Tert. Fl., p. 262, pl. xlvi, f. 1, 3, 1878; Mem. Mus. Comp. Zoöl. vol. vi, p. 26, pl. vii, f. 4, 5, 1878.

Laramie group?: Carbon, Wyoming.

Miocene: Auriferous gravels, California.

Green River group?: White and Green rivers.

**Acer amboyense** Newby. Fl. Amboy Clays, p. 106, pl. xlvi, f. 5-8, 1895 [1896].

Amboy clay: Woodbridge, South Amboy, New Jersey.

**Acer arcticum** Heer. Fl. Foss. Arct., vol. iv, abt. i, p. 86, pl. xxii; xxiii; xxiv, f. 1, 2; xxv, f. 1-3, 1877; Lesquereux, Mem. Mus. Comp. Zoöl., vol. vi, p. 60, 1878.

Fort Union group: Bad Lands, Dakota.

Miocene: Oregon Creek, 20 miles north of Chalk Bluffs, California.

- Acer Bendirei** Lx. Proc. U. S. Nat. Mus., vol. xi, p. 14, pl. v, f. 5; pl. vi, f. 1; pl. vii, f. 1; pl. viii, f. 1, 1888.  
*Acer trilobatum productum* Al. Br. Lesquereux. Cret. and Tert. Fl., 253, p. pl. lix, f. 1-4, 1883.  
 Miocene: John Day Valley, Oregon.  
 Miocene: Spanish Ranch, California.
- Acer Bolanderi** Lx. Mem. Mus. Comp. Zoöl., vol. vi, no. 2, p. 27, pl. vii, f. 7-11, 1878.  
 Miocene: Table Mountain, California.
- Acer dimorphum** Lx. Proc. U. S. Nat. Mus., vol. xi, p. 15, pl. ix, f. 1, 1888.  
 Miocene: John Day Valley, Oregon.
- Acer gracilescens** Lx. Cret. and Tert. Fl., p. 234, pl. xlix, f. 7 (6?), 1883.  
 Fort Union group: Bad Lands, Dakota.
- Acer indivisum** Web. Palæontogr., vol. ii, p. 198, pl. xxii, f. 2a, 2b, 1852; Ward, Bull. U. S. Geol. Surv., no. 37, p. 66, pl. xxix, f. 5, 1887.  
 Laramie group?: Carbon, Wyoming.  
*Acer indivisum* Lx. = *Acer Lesquereuxii*.
- Acer Lesquereuxii** nom. nov.  
*Acer indivisum* \* Lx. Cret. and Tert. Fl., p. 180, pl. xxxvi, f. 6, 9, 1883.  
 [\* *A. indivisum* Lx., 1883. Preoccupied by O. Weber, 1852.]  
 Green River group: Uinta County, formerly but wrongly called Randolph County, Wyoming.
- Acer macropterum** Heer. Kongl. Vetenskaps-Akad. Föhandl., 1868, p. 68; K. Sv. Vetenskaps-Akad. Handling, vol. viii, no. 4, p. 37, pl. ix, f. 7-9, 1869. [In Fl. Foss. Aret., II, abt. 2, 1871.]  
 Eocene?: Port Graham, Alaska.
- Acer minutus** (m). Hollick. Trans. N. Y. Acad. Sci., vol. xii, p. 35, pl. iii, f. 6, 1892.  
 Cretaceous: Staten Island.
- Acer obtusilobum*? Ung. Lesquereux [1868] = *Menispermities salinae*.
- Acer paucidentatum** Hollick. Trans. N. Y. Acad. Sci., vol. xvi, p. 132, pl. xiv, f. 2, 3, 1897.  
 Clay marl [Upper Cretaceous]: Cliffwood, New Jersey.
- Acer pleistocenicum** Penhallow. Bull. Geol. Soc. Am., vol. i, p. 327, f. (in text) 1, 1890.  
 Pleistocene: Don River, Toronto, Canada.
- Acer saccharinum** Wang. Penhallow, Bull. Geol. Soc. Am., vol. i, p. 329, 1890.  
*Acer spicatum* Lam. Dn., Can. Nat., vol. iii, new ser., p. 71, 1868; Geol. Hist. Pl., p. 228, 1888. [Not *Acer spicatum* Lam.]  
 Pleistocene: Greens Creek, Ottawa River, Canada.
- Acer saskatchewanense** Dn. Trans. Roy. Soc. Canada, vol. iii, sec. iv, p. 16, 1885 [1886].  
 Belly River series: Medicine Hat, Northwest Territory.

**Acer se**  
 1871,  
 author  
 Lara  
**Acer spic**  
 saccha  
**Acer tri**  
 172, 18  
 Rept. U  
 Phys  
 Lara  
**Acer tri**  
 iii, p. 50  
 Surv. 7  
 1878.  
 Acer  
 Denv  
 Lara  
 Acer tril  
 Acer B  
**Acer tril**  
 iii, p. 49  
 p. 66, p  
 Acer  
 Fort  
**Acer vit**  
 Lesquer  
 Pleist  
**Acer, bra**  
 Mioc  
**Acer, fru**  
 pl. vii,  
 Mioc  
**Acer, fru**  
 f. (in te  
 Eocen  
**Acer sp.**  
 1871 [18  
 Eocen  
**Acer sp.,**  
 Green  
**Acer sp.**  
 Mioc  
**ACERIF**  
**Aceriphy**  
 1880.  
 Poton

**Acer secreta** Lx. Ann. Rept. U. S. Geol. and Geogr. Surv. Terr., 1871, suppl., p. 12, 1871 [1872.] [Not afterwards mentioned by author.]

Laramie?: Evanston, Wyoming.

**Acer spicatum** Lam. Dn., Can. Nat., vol. iii, new ser., p. 71, 1868 = *A. saccharinum* Wang.

**Acer trilobatum?** (Sternb.) Al. Br. Neues Jahrb. f. Min. 1845, p. 172, 1845; Lesquereux, Am. Journ. Sci., vol. xxvii, p. 361, 1859; Ann. Rept. U. S. Geol. and Geogr. Surv. Terr., p. 293, 1871 [1872].

*Phyllites trilobatus* Streubg. Fl. d., Vorwelt, Index Iconum, pl. 1, f. 2, 1825.

—?: Bellingham Bay.

Laramie group: Evanston, Wyoming.

**Acer trilobatum productum?** (Al. Br.) Heer. Fl. Tert. Helv., vol. iii, p. 50, pl. cxiv, f. 1, 4-8, 1859; Lx., Ann. Rept. U. S. Geol. and Geogr. Surv. Terr., p. 388, 1872 [1873]; Tert. Fl., p. 261, pl. xlvi, f. 2, 3a, 1878.

*Acer trilobatum* Al. Br. Lx., Ann. Rept., op. cit., p. 408, 1873 [1874].

Denver group?: Sedalia, Colorado.

Laramie group?: Carbon, Wyoming.

**Acer trilobatum productum** Al. Br. Lx. Cret. and Tert. Fl., p. 258 = *Acer Bendirei*.

**Acer trilobatum tricuspdatum** (Al. Br.) Heer. Fl. Tert. Helv., vol. iii, p. 49, pl. cxiii, f. 3-10, 1859; Ward, Bull. U. S. Geol. Surv., no. 37, p. 66, pl. xxix, f. 3, 4, 1887.

*Acer tricuspdatum* Al. Br. Neues Jahrb. f. Min., p. 172, 1845.

Fort Union group: Clear Creek and Little Missouri, Montana.

**Acer vitifolium** Al. Br. Neues Jahrb. f. Min., 1845, p. 172, 1845; Lesquereux, Proc. U. S. Nat. Mus., vol. x, p. 44, 1887.

Pleistocene?: Wytheville, Virginia.

**Acer**, branches of, Lx. Proc. U. S. Nat. Mus., vol. xi, p. 15, 1888.

Miocene: John Day Valley, Oregon.

**Acer**, fruits of, Lx. Proc. U. S. Nat. Mus., vol. xi, p. 15, pl. vi, f. 2, 3; pl. vii, f. 2, 1888.

Miocene: John Day Valley, Oregon.

**Acer**, fruit of, Dn. Trans. Roy. Soc. Canada, vol. viii, sec. iv, p. 87, f. (in text) 20, 1890.

Eocene?: Stump Lake, British Columbia.

**Acer** sp., Lx. Ann. Rept. U. S. Geol. and Geogr. Surv. Terr., p. 286, 1871 [1872]. [Not afterwards mentioned by Lesquereux.]

Eocene?: Barrell Springs, Wyoming.

**Acer** sp., Lx. Cret. and Tert. Fl., p. 181, pl. xxxvi, f. 7, 8, 1883.

Green River group: Florissant, Colorado.

**Acer** sp., Lx. Mem. Mus. Comp. Zoöl., vol. vi, no. 2, p. 61 (app.), 1878.

Miocene: Oregon Creek, 20 miles north of Chalk Bluffs, California.

**ACERIPHYLLUM** Fontaine. Potomac Fl., p. 320, 1889.

**Aceriphyllum aralioides** Font. Potomac Fl., p. 321, pl. clxiii, f. 8, 1889.

Potomac formation: Virginia.

- ACERATES** Nilsson. Act. Ac. Holm., p. 345, 1831.  
**Acerates** sp., Hollick in Newby., Fl. Amboy Clays, p. 124, pl. xxxii, f. 17; xli, f. 4, 5, 1895 [1896].  
 Amboy clay: South Amboy, New Jersey.
- ACERITES** Viviani. Mem. Soc. Geol. d. France, vol. i, p. 131, 1833.  
*Acerites menispermifolia* Lx. = *Menispermites menispermifolia*.  
**Acerites multiformis** Lx. Fl. Dak. Gr., p. 156, pl. xxxiv, f. 1-9, 1892.  
 Dakota group: Kansas.  
**Acerites negundifolium** Dn. Trans. Roy. Soc. Canada, vol. viii, sec. iv, p. 86, f. (in text) 19, 1890.  
 Eocene?: Stump Lake, British Columbia.  
**Acerites pristinus** Newby. Later Extinct Flora, p. 15, 1868; Ill. Cret. and Tert. Pl., pl. v, f. 4, 1878.  
 Dakota group: Blackbird Hill, Nebraska.
- ACORUS** Linneaus. Gen. ed., i, p. 104, 1737.  
**Acorus affinis** Lx. Ann. Rep. U. S. Geol. and Geogr. Surv. Terr., p. 410, 1873 [1874]. [Not afterwards recognized.]  
 Green River group?: Florissant, Colorado.  
**Acorus brachystachys** Heer. K. Sven. Vetenskaps-Akad. Handl., vol. viii, no. 7, p. 51, pl. viii, f. 7, 8, 1870 [in Fl. Foss. Arct. ii, abt. iii, 1871]; Lx., Ann. Rept. U. S. Geol. and Geogr. Surv. Terr., p. 288, 1871 [1872]; Tert. Fl., p. 105, pl. xiv, f. 12-15, 1878.  
 Denver group?: Sedalia, Colorado.  
 Laramie group?: Carbon, Wyoming.  
**Acorus calamus** L. Lesquereux, Am. Journ. Sci., vol. xxvii, p. 365, 1859.  
 Pleistocene: Banks of Mississippi River near Columbus, Kentucky.
- ACROSTICHOPTERIS** Fontaine. Potomac Fl., p. 106, 1889.  
**Acrostichopteris cyclopteroides** Font. Potomac Fl., p. 109, pl. xciv, f. 8, 1889.  
 Potomac formation: Near Dutch Gap Canal, Virginia.  
**Acrostichopteris densifolia** Font. Potomac Fl., p. 107, pl. xciv, f. 4; clxx, f. 11; clxxi, f. 2, 6; clxxii, f. 13, 1889.  
 Potomac formation: Baltimore, Maryland; Dutch Gap Canal, Virginia.  
**Acrostichopteris longipennis** Font. Potomac Fl., p. 107, pl. clxx, f. 10; clxxi, f. 1, 5, 7, 1889.  
 Potomac formation: Baltimore, Maryland.  
**Acrostichopteris parcelobata** Font. Potomac Fl., p. 108, pl. xciv, f. 6, 7, 11, 14, 1889.  
 Potomac formation: Dutch Gap Canal, and near Potomac Run, Virginia.  
**Acrostichopteris parvifolia** Font. Potomac Fl., p. 108, pl. xciv, f. 5, 9, 10, 12; clxxi, f. 3, 4; clxxii, f. 14, 1889.  
 Potomac formation: Baltimore, Maryland; Dutch Gap Canal, Trents Beach, Virginia.

**ACRO****Acrost**  
1889.  
Pot**Acrosti**  
1882 [  
Eoc**ADIAN****Adianti**  
1883.

Gree

**Adiantit**  
p. 25, p

Upp

**ÆSCUL**

vol. i, s

**Æsculop**

vol. i, s

Eocen

**ÆSCUL****Æsculus**

Parallel

Bad I

Aleurites

**ALIA NT**

viii, sec.

**Alianthop**

sec. iv, p

Eocen

**ALIA NT****Alianthus**

f. 6, 7, 18

Green

Rau

**Alianthus**

Miocen

**ALICMA**

228, 1862

**Alismacit**

Dakota



**ACROSTICHUM** Linnæus. Gen. Pl., p. 322, 1737.

**Acrostichum crassifolium** Font. Potomac Fl., p. 105, pl. xvi, f. 7, 1889.

Potomac formation: Fredericksburg, Virginia.

**Acrostichum hesperium** Newby. Proc. U. S. Nat. Mus., vol. v, p. 503, 1882 [1883].

Eocene: Green River, Wyoming.

**ADIANTITES** Göppert. Syst. Filic. Foss., p. 216, 1836.

**Adiantites gracillimus** Lx. Cret. and Tert. Fl., p. 137, pl. xxi, f. 8, 1883.

Green River group: Florissant, Colorado.

*Adiantites Klipsteini* (Dunk.) Brongn. = *Glossozamites Klipsteini*.

**Adiantites prælongus** Dn. Trans. Roy. Soc. Canada, vol. i, sec. iv, p. 25, pl. v, f. 19, 1882 [1883].

Upper Cretaceous: Baynes Sound, Vancouver Island, Nanaimo.

**ÆSCULOPHYLLUM** Dawson. Trans. Roy. Soc. Canada, 2d ser., vol. i, sec. iv, p. 149, 1895-96.

**Æsculophyllum hastingense** Dn. Trans. Roy. Soc. Canada, 2d ser., vol. i, sec. iv, p. 149, pl. viii, f. 16, 1895-96.

Eocene: Burrard Inlet, British Columbia.

**ÆSCULUS** Linnæus. Syst., ed. ii, p. 22, 1740.

**Æsculus antiquus** Dn. Rept. on Geol. and Res. near Forty-ninth Parallel, appen. A, p. 330, pl. xvi, f. 8, 9, 1875.

Bad Lands: West of Woody Mountain, Canada.

*Aleurites eoceneca* Lx. = *Grewiopsis eocenica*.

**ALIANTHOPHYLLUM** Dawson. Trans. Roy. Soc. Canada, vol. viii, sec. iv, p. 88, 1890 [1891].

**Alianthophyllum incertum** Dn. Trans. Roy. Soc. Canada, vol. viii, sec. iv, p. 88, f. (in text) 25, 1890 [1891].

Eocene?: Tranquille River, British Columbia.

**ALIANTHUS** Desfontaines. Act. Ac. Paris, p. 265, 1786.

**Alianthus longe-petiolata** Lx. Cret. and Tert. Fl., p. 197, pl. xl, f. 6, 7, 1883.

Green River group: Uinta County, formerly but wrongly called Randolph County, Wyoming.

**Alianthus ovata** Lx. Cret. and Tert. Fl., p. 254, pl. li, f. 7, 8, 1883.

Miocene: Bridge Creek, Oregon.

**ALICMACITES** Saporta. Ann. sci. nat. Bot., 4th ser., vol. xvii, p. 228, 1862.

**Alismacites dakotensis** Lx. Fl. Dak. Gr., p. 37, pl. ii, f. 10, 1892.

Dakota group: Kansas.



- ALNITES** Göppert. De Floribus in Statu Fossili: Nova Acta Acad. Cæs. Leop., vol. xviii, pt. 3, p. 564, p. 20 of reprint, 1837.
- Alnites curta** Dn. Trans. Roy. Soc. Canada, vol. viii, sec. iv, p. 86, f. (in text) 18-18c, 1890 [1891].  
Eocene?: North Fork Similkameen River, British Columbia.
- Alnites crassus** Lx. Geol. and Nat. Hist. Survey Minn., vol. iii, p. 13, pl. B, f. 4, 1893.  
Dakota group: New Ulm, Minnesota.
- Alnites grandifolia** Newby. Later Extinct Floras, p. 9, 1868; Ills. Cret. and Tert. Fl., pl. iv, f. 2, 1878.  
Dakota group: Nebraska.
- Alnites inæquilateralis** Lx. = *Alnus inæquilateralis*.
- Alnites insignis** Dn. Trans. Roy. Soc. Canada, vol. i, sec. iv, p. 28, pl. viii, f. 38, 1882 [1883].  
Upper Cretaceous: Nanaimo.  
Mill Creek series: Mill Creek ?
- Alnites quadrangularis** Lx. = *Hamamelites quadrangularis*.
- ALNUS** Gärtner. Fr. and Sem., vol. ii, p. 54, pl. 90, 1791.
- Alnus alaskana** Newby. Proc. U. S. Nat. Mus., vol. v, p. 509, 1882 [1883].  
Eocene?: Kootznahoo Archipelago, Alaska.
- Alnus carpinifolia** Lx. Bull. Mus. Comp. Zoöl., vol. xvi, p. 45, 1888.  
Denver group: Golden, Colorado.
- Alnus carpinoides** Lx. Cret. and Tert. Fl., p. 243, pl. 1, f. 11, pl. li, f. 4, 4a, 5, 1883.  
Miocene: Bridge Creek, Oregon.
- Alnus cordata** Lx. Cret. and Tert. Fl., p. 151, 1883.  
Green River group: Florissant, Colorado.
- Alnus corrallina** Lx. Cret. and Tert. Fl., p. 243, pl. li, f. 1-3, 1883.  
Miocene: Corral Hollow, California; John Day Valley, Oregon.
- Alnus corylifolia** Lx. Proc. U. S. Nat. Mus., vol. v, p. 446, pl. vii, f. 1-4, 1882 [1883].  
Eocene?: Cook Inlet, Alaska.
- Alnus grandiflora** Newby. Proc. U. S. Nat. Mus., vol. v, p. 509, 1882 [1883].  
Eocene?: Cook Inlet, Alaska.
- Alnus Grewiopsis** Ward. Bull. U. S. Geol. Surv., no. 37, p. 30, pl. xiv, f. 1, 1887.  
Laramie group: Hodges Pass, Wyoming.
- Alnus inæquilateralis** Lx. Cret. and Tert. Fl., p. 151, 1883.  
*Alnites inæquilateralis* Lx. Bull. U. S. Geol. and Geogr. Surv. Terr., vol. i, p. 381, 1875 [1876]; Ann. Rept. U. S. Geol. and Geogr. Surv. Terr., p. 307, 1874 [1876]; Tert. Fl., p. 141, pl. lxii, f. 1-4, 1878.  
Green River group: Alkali Station, Wyoming.
- Alnus kanseana** Lx. = *Hamamelites kansaseanus* = *Quercus kanseana*.

**Alnus** K  
and G  
f. 6-8,  
1869.  
Al  
Eoce  
Mioc  
**Alnus** K  
Vetens  
Fl. Fos  
Eoce  
**Alnus ru**  
Inter  
**Alnus ru**  
Denv  
**Alnus se**  
Fort  
**Alnus sp.**  
p. 70, 18  
Pleist  
**AMELAN**  
**Amelanch**  
Hollick,  
Miocen  
**Amelanch**  
Green  
**Amelanch**  
1888.  
Denver  
**Amelanch**  
Cret. and  
Fort U  
**Ament of**  
Potoma  
**Ament of**  
Potoma  
**Ament of**  
Potoma  
**Ament of**  
Potoma  
**Ament of**  
Potoma  
**Ament of**  
Potoma

**Alnus Kefersteinii** (Göpp.) Ung. Lesquereux, Ann. Rept. U. S. Geol. and Geogr. Surv. Terr., p. 292, 1871 [1872]; Tert. Fl., p. 140, pl. xviii, f. 6-8; lxiv, f. 11; 1878; Heer., Fl. Foss. Alask., p. 28, pl. iii, f. 7, 8, 1869.

Alnites Kefersteinii Göpp. De Floribus in Statu Fossilii, p. 564, pl. xli, f. 1-7, 1837.

Eocene?: Alaska.

Miocene: John Day Valley, Oregon; Shasta County, California.

**Alnus Kefersteinii** (Göpp.) var. Heer. Fl. Foss. Alask.: K. Sv. Vetenskaps-Akad. Handl., vol. viii, No. 4, p. 28, pl. v, f. 9, 1869. [In Fl. Foss. Aret., ii, abt. ii, 1871.]

Eocene?: Port Graham, Alaska.

**Alnus rubra** Bong. Knowlton. Journ. Geol., vol. iii, p. 532, 1895.

Inter-glacial: Muir Glacier, Alaska.

**Alnus rugosa** Lx. Bull. Mus. Comp. Zoöl., vol. xvi, p. 45, 1888.

Denver group: Golden, Colorado.

**Alnus serrata** Newby. Later Extinct Floras, p. 55, 1868.

Fort Union group: Yellowstone River, Montana and Dakota.

**Alnus** sp., Penhallow. Trans. Roy. Soc. Canada, 2d ser., vol. ii, sec. iv, p. 70, 1896.

Pleistocene: Scarboro Heights, Ontario.

**AMELANCHIER** Medicus. Phil. Bot., i, p. 155, 1789.

**Amelanchier canadensis** (L.) Medic., var. **rotundifolia** (Mx.) T. & G.

Hollick, Bull. Torr. Bot. Club, vol. xix, p. 331, 1892.

Miocene?: Bridgeton, New Jersey.

**Amelanchier typica** Lx. Cret. and Tert. Fl., p. 198, pl. xl, f. 11, 1883.

Green River group: Florissant, Colorado.

**Amelanchier typica** var. Lx. Bull. Mus. Comp. Zoöl., vol. xvi, p. 57, 1888.

Denver group: Golden, Colorado.

**Amelanchier similis** Newby. Later Extinct Floras, p. 48, 1868; Ill.

Cret. and Tert. Pl., pl. xxv., f. 6, 1878.

Fort Union group: Yellowstone River, Montana.

**Ament of Conifer** (a) Font. Potomac Fl., p. 225, pl. cxxxvi, f. 2, 1889.

Potomac formation: Near Brooke, Virginia.

**Ament of Conifer** (b) Font. Potomac Fl., p. 225, pl. cxxxvi, f. 3, 1889.

Potomac formation: Near Brooke, Virginia.

**Ament of Conifer** (c) Font. Potomac Fl., p. 226, pl. cxxxvi, f. 4, 1889.

Potomac formation: Near Brooke, Virginia.

**Ament of Conifer** (d) Font. Potomac Fl., p. 226, pl. cxxxvi, f. 5, 1889.

Potomac formation: Near Cherry Hill Station, Virginia.

**Ament of Conifer** (e) Font. Potomac Fl., p. 226, pl. cxxxvi, f. 7, 1889.

Potomac formation: Near Brooke, Virginia.

**Ament of Conifer** (f) Font. Potomac Fl., p. 227, pl. cxxxvi, f. 8, 1889.

Potomac formation: Near Brooke, Virginia.

**Ament of Angiosperm?** Fout. Potomac Fl., p. 272, pl. cxxxv, f. 16, 1889.

Potomac formation: Near Dutch Gap Canal, Virginia.

**AMPELOPHYLLUM** Lesquereux. Bull. U. S. Geol. and Geogr. Surv. Terr., vol. i, p. 395, 1875 [1876].

**Ampelophyllum attenuatum** Lx. Bull. U. S. Geol. and Geogr. Surv. Terr., vol. i, p. 396, 1875 [1876]; Ann. Rept. U. S. Geol. and Geogr. Surv. Terr., p. 354, pl. ii, f. 3, 1874 [1876].

Dakota group: Fort Harker, Kansas.

**Ampelophyllum firmum** Lx. Bull. U. S. Geol. and Geogr. Surv. Terr., vol. i, p. 396, 1875 [1876].

Dakota group: Kansas.

**Ampelophyllum ovatum** Lx. Ann. Rept. U. S. Geol. and Geogr. Surv. Terr., p. 355, 1874 [1876].

*Celtis? ovata* Lx. Cret. Fl., p. 66, pl. iv, f. 2, 3, 1874.

*Populites ovata* Lx. Am. Journ. Sci., vol. xlvi, p. 94, 1868.

Dakota group: Decatur, Nebraska.

**AMPELOPSIS** Michaux. Fl. Bor. Am., vol. i, p. 159, 1803.

**Ampelopsis tertiaria** Lx. Ann. Rept. U. S. Geol. and Geogr. Surv. Terr. 1871, suppl., p. 7, 1871 [1872]; Tert. Fl., p. 242, pl. xliii, f. 1, 1878.  
Green River group: Green River Station, Wyoming.

**AMYGDALUS** (Tournefort) Linnaeus. Syst., ed. i, 1735.

**Amygdalus gracilis** Lx. Cret. and Tert. Fl., p. 199, pl. xl, f. 12-15; pl. xlv, f. 6, 1883.

Green River group: Florissant, Colorado; Uinta County, formerly but wrongly called Randolph County, Wyoming.

**ANDROMEDA** Linnaeus. Syst., ed. i, 1735.

**Andromeda acuminata** Lx. Bull. U. S. Geol. and Geogr. Surv. Terr., vol. i, p. 393, 1875 [1876].

Dakota group: Kansas.

**Andromeda affinis** Lx. Ann. Rept. U. S. Geol. and Geogr. Surv. Terr., p. 348, 1874 [1876]; Cret. and Tert. Fl., p. 60, pl. ii, f. 5, 1883.

Livingston beds: Bozeman coal field.

Laramie group: Bozeman coal field.

—: Las Animas, Colorado.

**Andromeda crassa** Lx. Proc. U. S. Nat. Mus., vol. xi, p. 16, 1888.

Miocene: John Day Valley, Oregon.

**Andromeda cretacea** Lx. Fl. Dak. Gr., p. 117, pl. xvii, f. 17, 18; pl. xxiv, f. 5, 1892.

Dakota group: Kansas.

**Andromeda delicatula** Lx. Cret. and Tert. Fl., p. 175, pl. xxxiv, f. 10, 11, 1883.

Green River group: Uinta County formerly, but wrongly called Randolph County, Wyoming.

**Andromeda dubia** Lx. Am. Journ. Sci., vol. xxvii, p. 364, 1859; Geol. Tenn., p. 428, pl. K, f. 5, 1869.

Pleistocene?: Somerville, Fayette County, Tennessee.

**Andromeda**  
1-5, 189

Ambo

**Andromeda**  
7-9, 186

p. 271, 1

Eocene

Bur

**Andromeda**  
6-10; xx

Amboy

**Andromeda**  
pl. iii, f. 2

Denver

**Andromeda**  
Dakota

**Andromeda**  
p. 121, pl.

Amboy

**Andromeda**  
1866; Lx.

Gr., p. 11

Prunus

Dakota

Cretace

Amboy

**Andromeda**  
f. 19, 1892.

Dakota

**Andromeda**  
pl. xxv, f.

p. 116, pl.

Dakota

**Andromeda**  
[43], pl. xl

p. 20, 1888.

Eocene?

**Andromeda**  
Reichsan.,

Rept. U. S.

afterward

Laramie

**Andromeda**  
Green R

**Andromeda**

Dakota

Bull. 1

**Andromeda flexuosa** Newby. Fl. Amboy Clays, p. 121, pl. xxxiv, f. 1-5, 1895 [1896].

Amboy clay: Woodbridge, Sayreville, New Jersey.

**Andromeda Grayana** Heer. Neue Denkschr.; vol. xxi, p. 7, pl. i, f. 7-9, 1865; Lesquereux, Ann. Rept. U. S. Geol. and Geogr. Surv. Terr., p. 271, 1871 [1872]; Tert. Fl., p. 234, pl. xi, f. 4, 1878.

Eocene?: Port Graham, Alaska;? Bozeman coal field, Montana; Burrard Inlet, British Columbia.

**Andromeda latifolia** Newby. Fl. Amboy Clays, p. 120, pl. xxxiii, f. 6-10; xxxiv, f. 6-11; xxxvi, f. 10, 1895 [1896].

Amboy clay: Woodbridge, Sayreville, New Jersey.

**Andromeda linearifolia** Lx. Proc. U. S. Nat. Mus., vol. x, p. 42, pl. iii, f. 2, 3, 1887.

Denver beds: Silver Cliff, Colorado.

**Andromeda linifolia** Lx. Fl. Dak. Gr., p. 118, pl. lii, f. 5, 1892.

Dakota group: Kansas.

**Andromeda novæ-cæsareæ** Hollick in Newby. Fl. Amboy Clays, p. 121, pl. xlii, f. 9-12, 28-31, 1895 [1896].

Amboy clay: New Jersey.

**Andromeda Parlatorii** Heer. Phyll. Crét. d. Nebr., p. 18, pl. i, f. 5, 1866; Lx., Cret. Fl., p. 88, pl. xxiii, f. 6, 7; pl. xxviii, f. 15; Fl. Dak. Gr., p. 115, pl. xix, f. 1, pl. lii, f. 6, 1892.

*Prunus?* Parlatorii Lx. Am. Journ. Sci., vol. xlvi, p. 102, 1868.

Dakota group: Kansas, Nebraska, and New Ulm, Minnesota.

Cretaceous: Sea Cliff, Long Island.

Amboy clay: New Jersey.

**Andromeda Parlatorii longifolia** Lx. Fl. Dak. Gr., p. 116, pl. lxiv, f. 19, 1892.

Dakota group: Kansas.

**Andromeda Pfaffiana** Heer. Fl. Foss. Arct., vol. vi, abt. 2, p. 79, pl. xxv, f. 6; pl. xxxviii, f. 5-7; pl. xlv, f. 12, 1882; Lx., Fl. Dak. Gr., p. 116, pl. xviii, f. 7, 8; pl. lii, f. 7, 1892.

Dakota group: Kansas.

**Andromeda protogæa** Ung. Denkschr. Wien. Akad., vol. ii, p. 173 [43], pl. xlv, [xxiii], f. 1-9, 1850; Lx., Proc. U. S. Nat. Mus., vol. xi, p. 20, 1888.

Eocene?: Cherry Creek, Oregon.

**Andromeda reticulata?** Ett. Tert. Fl. Häring: Abhandl. k. k. geol. Reichsan., vol. ii, abt. iii, p. 65, pl. xxii, f. 9, 10, 1853; Lx., Ann. Rept. U. S. Geol. and Geogr. Surv. Terr., p. 298, 1871 [1872]. [Not afterwards recognized by Lesquereux.]

Laramie?: 6 miles above Spring Canyon, Montana.

**Andromeda rhomboidalis** Lx. Cret. and Tert. Fl., p. 176, 1883.

Green River group: Florissant, Colorado.

**Andromeda Snowii** Lx. Fl. Dak. Gr., p. 117, pl. xvii, f. 16, 1892.

Dakota group: Kansas.

Bull. 152—3

- Andromeda tenuinervis** Lx. Fl. Dak. Gr., p. 116, pl. xxxviii, f. 7, 1892.  
Dakota group: Kansas.
- Andromeda vacciniifoliæ affinis** Lx. Am. Journ. Sci., vol. xxvii, p. 364, 1859; Geol. Tenn., p. 428, pl. K. f. 4a, 4b, 1869.  
Pleistocene?: Somerville, Fayette County, Tennessee.
- Andromeda Wardiana** Lx. Fl. Dak. Gr., p. 119, pl. lxi, f. 17, 1892.  
Dakota group: Kansas.
- Andromeda** sp., Lx. Ann. Rept. U. S. Geol. and Geogr. Surv. Terr., 1871, suppl., p. 9, 1871 [1872]. [Not afterwards mentioned.]  
Montana group?: Point of Rocks, Wyoming.
- Andromeda** sp., Lx. Report on Clays in N. J., p. 28, 1878.  
Amboy clay: Washington, New Jersey.
- Andromeda** sp., Lx. Rept. on Clays in N. J., p. 29, 1878.  
Amboy clay: South Amboy, New Jersey.
- ANEMIA** Swartz. Syn. Fil., p. 155, 1806.
- Anemia stricta** Newby. Fl. Amboy Clays, p. 38, pl. iii, f. 1, 2, 1895 [1896].  
Amboy clay: Woodbridge, New Jersey.
- Anemia subcretacea** (Sap.) Gard. and Ett. Monog. Brit. Eoc. Fl., vol. i, pt. ii, p. 45, pl. viii; pl. ix, 1880.  
Asplenium subcretaceum Sap. Fl. Foss. Sézanne, Mem. Soc. Géol. France, 3d ser., vol. viii, p. 315, pl. xxiii, f. 4, 1868.  
Gymnogramma Haydenii Lx. Ann. Rept. U. S. Geol. and Geogr. Surv. Terr., p. 295, 1871 [1872]; Tert. Fl., p. 59, pl. iv, f. 1-3, 1878.  
? Lathraea arguta Lx. Am. Journ. Sci., vol. xlv, p. 207, 1868.
- Anemia** sp., Kn. Bull. Geol. Soc. Am., vol. viii, p. 145, 1897.  
Fort Union: Black Buttes, Wyoming.
- Anemia** sp., Kn. Bull. Geol. Soc. Am., vol. viii, p. 134, 1897.  
Fort Union: Lightning Creek, Converse County, Wyoming.
- ANGIOPTERIDIUM** Schimper. Pal. Vég., vol. i, p. 602, 1869.
- Angiopteridium auriculatum** Font. Potomac Fl., p. 113, pl. vii, f. 8-11; xxviii, f. 1, 1889.  
Potomac formation: Fredericksburg, Potomac Run, Virginia.
- Angiopteridium canmoreense** Dr. Trans. Roy. Soc. Canada, vol. x, sec. iv., p. 83, f. (in text) 2, 1892.  
Kootanie: Canmore, British Columbia.  
Knoxville beds: Tehama County, California.  
Horsetown beds: Tehama County, California.
- Angiopteridium densinerve** Font. Potomac Fl., p. 115, pl. xxix, f. 4, 1889.  
Potomac formation: Fredericksburg, Virginia.
- Angiopteridium dentatum** Font. Potomac Fl., p. 117, pl. xxx, f. 7-8, 1889.  
Potomac formation: Fredericksburg, Virginia.
- Angiopteridium ellipticum** Font. Potomac Fl., p. 114, pl. xxix, f. 3, 1889.  
Potomac formation: Fredericksburg, Virginia.

- Angiopteridium**  
1889.  
Potomac  
Knoxville  
**Angiopteridium**  
Surv., p. 113  
Horseshoe  
**Angiopteridium**  
1889.  
Potomac  
**Angiopteridium**  
f. 5, 1889  
Potomac  
**Angiopteridium**  
8, 9, 1889  
Potomac  
**Angiopteridium**  
pl. xxx, f. 1  
Potomac  
Knoxville  
**ANISOPHYLLITES**  
**Anisophyllum**  
Quercy  
Dakota  
**Anisophyllum**  
pl. viii, f. 1  
Upper Cretaceous  
**ANOMALOPHYLLITES**  
Paris, p. 9  
**Anomalophyllum**  
vol. xxiv, p. 1  
Miocene  
**ANOMOSAMITES**  
**Anomosamites**  
102, pl. xxii  
Roy. Soc. Canada  
Kootanie  
**Anomosamites**  
2, 3, 1889.  
Potomac  
land.  
**Anomosamites**  
xxx, f. 3, 1889  
Potomac  
formation, Virginia

**Angiopteridium nervosum** Font. Potomac Fl., p. 114, pl. xxix, f. 2, 1889.

Potomac formation: Fredericksburg, Virginia.

Knoxville beds: Tehama County, California.

**Angiopteridium oregonense** Font. In Stanton, Bull. U. S. Geol. Surv., no. 133, p. 22, 1895 [1896]. Nomen nudum.

Horsetown beds: Riddles, Oregon.

**Angiopteridium ovatum** Font. Potomac Fl., p. 115, pl. xxix, f. 6, 7, 1889.

Potomac formation: Fredericksburg, Virginia.

**Angiopteridium pachyphyllum** Font. Potomac Fl., p. 115, pl. xxix, f. 5, 1889.

Potomac formation: Fredericksburg, Virginia.

**Angiopteridium strictinerve** Font. Potomac Fl., p. 116, pl. xxix, f. 3, 9, 1889.

Potomac formation: Fredericksburg, Virginia.

**Angiopteridium strictinerve latifolium** Font. Potomac Fl., p. 116, pl. xxx, f. 1, 5, 1889.

Potomac formation: Fredericksburg, Virginia.

Knoxville beds: Tehama County, California.

**ANISOPHYLLUM** Lesquereux. Cret. Fl., p. 98, 1874.

**Anisophyllum semialatum** Lx. Cret. Fl., p. 98, pl. vi, f. 1-5, 1874.

*Quercus semialatus* Lx. Am. Journ. Sci., vol. xvi, p. 96, 1868.

Dakota group: Beatrice, Nebraska.

**Anisophyllum** sp. Dn. Trans. Roy. Soc. Canada, vol. i, sec. iv, p. 28, pl. viii, f. 34, 1882 [1883].

Upper Cretaceous: Baynes Sound.

**ANOMALOPHYLLITES** Watlet. Descr. Pl. Foss. d. Bassin d. Paris, p. 99, 1866.

**Anomalophyllites bridgetonensis** Hollick. Bull. Torr. Bot. Club, vol. xxiv, p. 329, pls. 311-313, 1897.

Miocene?: Bridgeton, New Jersey.

**ANOMOZAMITES** Schimper. Pal. Vég., vol. ii, p. 140, 1870.

**Anomozamites acutiloba?** Heer. Fl. Foss. Arct., vol. iv, abt. 2, p. 102, pl. xxiii, f. 1a; xxiv, f. 1-3; xxv, f. 9; xxvii, f. 3b, 1876; Dn., Trans. Roy. Soc. Canada, vol. iii, sec. iv, p. 7, pl. i, f. 7, 1885 [1886].

Kootanie: Near Canmore, British Columbia.

**Anomozamites angustifolius** Font. Potomac Fl., p. 167, pl. xxx, f. 2, 3, 1889.

Potomac formation: Fredericksburg, Virginia; Baltimore, Maryland.

**Anomozamites virginicus** Font. Potomac Fl., p. 168, pl. xxx, f. 4; xxxi, f. 3, 1889.

Potomac formation: Near Potomac Run and near Telegraph Station, Virginia.



**Anomozamites** sp., Dn. Trans. Roy. Soc. Canada, vol. x, sec. iv, p. 91, 1892 [1893].

Kootanie: Martin Brook, British Columbia.

**ANONA** Linnæus. Syst., ed. i, 1735.

**Anora cretacea** Lx. Cret. and Tert. Fl., p. 77, 1883.

Dakota group: Glasco, Kansas.

**Anona robusta** Lx. Cret. and Tert. Fl., p. 124, pl. xx, f. 4, 1883.

Laramie group?: Golden, Colorado.

**ANTHOLITHES** Brongniart. Mém. d. Mus. d'Hist. Nat., vol. viii, p. 238, 1822.

**Antholithes amissus** Heer. Fl. Foss. Arct., vol. i, p. 139, pl. xxiii, f. 12, 1868.

Miocene?: Mackenzie River.

**Antholithes amœnus** Lx. Cret. and Tert. Fl., p. 203, pl. xxxiv, f. 13-15, 1883.

Green River group: Florissant, Colorado.

**Antholithes horridus** Dn. Trans. Roy. Soc. Canada, vol. iii, sec. iv, p. 7, 1885 [1886].

Carpolithes horridus Dn. Trans. op. cit., vol. i, sec. iv, p. 21, pl. i, f. 3, 3a, 3b, 1882 [1883].

Upper Cretaceous: Pine River, Northwest Territory.

Kootanie: North Fork Old Man River, British Columbia.

**Antholithes improbus** Lx. Cret. and Tert. Fl., p. 204, pl. xl, f. 20, 21, 1883.

Green River group: Uinta, formerly erroneously called Randolph County, Wyoming.

**Antholithes obtusilobus** Lx. Cret. and Tert. Fl., p. 203, pl. xxxii, f. 20, 1883.

Green River group: Florissant, Colorado.

**Antholithes** sp., Dn. Trans. Roy. Soc. Canada, vol. viii, sec. iv, p. 82, f. (in text) 11, 1890.

Miocene?: Similkameen Valley, British Columbia.

**Antholithus Gadium-Rosæ** Ward. Fifteenth Ann. Rept., U. S. Geol. Surv., p. 355, pl. iii, f. 7, 1895.

Potomac formation: Mount Vernon, Virginia.

**APeIBOPSIS** Heer. Fl. Tert. Helv., iii, p. 37, 1859.

**Apeibopsis cyclophylla** Lx. Fl. Dak. Gr., p. 180, pl. xxv, f. 6, 1892.

Dakota group: Kansas.

**Apeibopsis? discolor** Lx. Tert. Fl., p. 259, pl. xlvi, f. 4-7, 1878.

Rhamnus discolor Lx., p. p. Ann. Rept. U. S. Geol. and Geogr. Surv. Terr., p. 398, 1872 [1873]. [See *R. discolor*.]

Laramie group: Black Buttes, Wyoming.

**Apeibopsis Gaudini** Lx. Am. Journ. Sci., vol. xxxii, p. 358, 1861; Geol. Vt., vol. ii, p. 715, 139, 140, 1861.

Brandon, Vermont.

**Apeibopsis**  
Geol.

Bra

**APOCYNUM**

**Apocynum**  
f. 1-5

Gre

**Apocynum**  
1892.

Dak

**ARALIA**

**Aralia**  
op. cit.

Fort

Mioc

**Aralia**  
pl. v, f.

Mioc

**Aralia**

Dako

**Aralia**

**Aralia**  
f. 1-9; i

1895.

Creta

**Aralia**  
p. 394 18

349, pl.

Aral

p.

Dakot

**Aralia**  
xxvii, f.

p. 20, pl.

Fort U

Eocene

**Aralia**  
Green

**Aralia**

**Aralia**

[?Aralia

iii,

Potoma

**Apeibopsis Heerii** Lx. Am. Journ. Sci., vol. xxxii, p. 358, 1861;  
Geol. Vt., vol. ii, p. 715, f. 131, 132, 133, 1861.

Brandon, Vermont.

**APOCYNOPHYLLUM** Unger. Gen. et. Sp. Pl. Foss., p. 433, 1850.

**Apocynophyllum Scudderii** Lx. Cret. and Tert. Fl., p. 172, pl. xlvA,  
f. 1-5, 1883.

Green River group: Alkali Station, Wyoming.

**Apocynophyllum sordidum** Lx. Fl. Dak. Gr., p. 109, pl. lxiv, f. 11,  
1892.

Dakota group: Kansas.

**ARALIA** (Tournefort) Lix æus. Syst., ed. i, 1735.

**Aralia acerifolia** Lx. Cret. and Tert. Fl., p. 232, pl. xlix, f. 5, 1883;  
op. cit., p. 265, pl. xlVB, f. 1.

Fort Union group: Bad Lands, Dakota.

Miocene: Chalk Bluffs, California.

**Aralia angustiloba** Lx. Mem. Mus. Comp. Zoöl., vol. vi, no. 2, p. 22,  
pl. v, f. 4, 5, 1878.

Miocene: Chalk Bluffs, California.

**Aralia berberidifolia** Lx. Fl. Dak. Gr., p. 135, pl. xvi, f. 11, 1892.

Dakota group: Kansas.

*Aralia concinna* Newby. = *Aralia Wellingtoniana*.

**Aralia coriacea** Vel. Fl. Böhm. Kreideform., Theil iii, p. 11 pl. i [xvi],  
f. 1-9; ii [xvii], f. 2, 1884; Hollick, Bull. Geol. Soc. Am., vol. 7, p. 13,  
1895.

Cretaceous: Marthas Vineyard.

**Aralia concreta** Lx. Bull. U. S. Geol. and Geogr. Surv. Terr., vol. i,  
p. 394 1875 [1876]; Ann. Rept. U. S. Geol. and Geogr. Surv. Terr., p.  
349, pl. iv, f. 2-4, 1874 [1876].

*Aralia semiorbiculata* Lx. Bull. U. S. Geol. and Geogr. Surv. Terr., vol. i,  
p. 394, 1875.

Dakota group: Kansas.

**Aralia digitata** Ward. Bull. U. S. Geol. Surv., no. 37, p. 62, pl.  
xxvii, f. 3, 5; pl. xxviii, f. 1, 1887; Lx., Proc. U. S. Nat. Mus., vol. xi,  
p. 20, pl. xi, f. 4, 1888.

Fort Union group: Clear Creek, Montana.

Eocene?: Cherry Creek, Oregon.

**Aralia dissecta** Lx. Cret. and Tert. Fl., p. 176, pl. xxxv, 1883.

Green River group: Florissant, Colorado.

*Aralia dubia* Font. = *Aralia Fontainei*.

**Aralia Fontainei** nom. nov.

*Aralia dubia* Font. Potomac Fl., p. 314, pl. clvii, f. 1, 7, 1889.

[\**Aralia dubia* Font., 1889. Preoccupied by *A. dubia* (Ett.) Sch., Pal. Vég.,  
iii, 35, 1874.]

Potomac formation: Deep Bottom, Virginia.



**Aralia formosa** Heer. Kreide-Flora v. Moletain, p. 18, pl. viii, f. 3, 1869; cf. Lx., Cret. and Tert. Fl., p. 60, pl. xi, f. 3, 4, 1883; Fl. Dak. Gr., p. 131, 1892; Newby., Fl. Amboy Clays, p. 116, pl. xxii, f. 8, 1895 [1896].

Dakota group: Morrison, Colorado.

Amboy clay: South Amboy, New Jersey.

**Aralia ? gracilis** Lx. Tert. Fl., p. 236, pl. xxxix, f. 1, 1878.

Liquidambar gracilis Lx. Ann. Rept. U. S. Geol. and Geogr. Surv. Terr., p. 287, 1871 [1872].

Laramie?: Bridgers Pass, Wyoming.

**Aralia groenlandica** Herr. Fl. Foss. Aret., vol. vi, abt. 2, p. 84, pl. xxxviii, f. 3; xxxix, f. 1; xlvi f. 16, 17, 1882; Lx., Fl. Dak. Gr., p. 134, pl. liv, f. 1-3, 1892; Newby., Fl. Amboy Clays, p. 116, pl. xxviii, f. 4, 1895 [1896].

Dakota group: Kansas.

Amboy clay: Woodbridge, New Jersey.

Cretaceous. Marthas Vineyard.

**Aralia lasseniana** Lx. Proc. U. S. Nat. Mus., vol. xi, p. 28, pl. xiv, f. 5, 1888.

Miocene?: Lassen County, California.

Eocene?: Lassen County, California.

**Aralia Looziana** Sap. and Mar. Mém. Cour. Acad. Roy. de Belgique, vol. xli, p. 77, pl. xiii, f. 1-3, 1878; Ward, Bull. U. S. Geol. Surv., no. 37, p. 6, pl. xxvii, f. 2, 1887.

Fort Union group: Clear Creek, Montana.

**Aralia macrophylla** Newby. Proc. U. S. Nat. Mus., vol. v, p. 513, 1882 [1883].

Eocene: Green River, Wyoming.

**Aralia Masoni** Lx. Fl. Dak. Gr., p. 133, pl. xv, f. 4, 1892.

Dakota group: Kansas.

**Aralia nassauensis** Hollick. Bull. Torr. Bot. Club, vol. xxi, p. 55, pl. 174, f. 3, 7, 1894.

Cretaceous: Brooklyn, New York.

**Aralia notata** Lx. Tert. Fl., p. 237, pl. xxxix, f. 2-4, 1878; Ward, Bull. U. S. Geol. Surv., no. 37, p. 60, pl. xxvii, f. 1; Proc. U. S. Nat. Mus., vol. xi, p. 40, pl. xvii, f. 1, 1888.

Platanus dubia\* Lx. Ann. Rept. U. S. Geol. and Geogr. Surv. Terr., p. 406, 1873 [1874].

[\*Aralia dubia. Preoccupied by *A. dubia* (Ett.) Sch., Pal. Vég. iii, 35, 1874.]

Denver beds: Mount Bross and Golden, Colorado.

Fort Union group: Elk Creek, Yellowstone National Park; Yellowstone River.

Eocene?: Cherry Creek, Oregon.

**Aralia palmata** Newby. Fl. Amboy Clays, p. 117, pl. xxxix, f. 6, 7; xl, f. 3, 1895 [1896].

Amboy clay: Woodbridge, New Jersey.

**Aralia**  
p. 54  
f. 6, 1

Cro

An

**Aralia**

1895

Am

**Aralia**

**Aralia**

394, 18

1871 [

Dak

Am

**Aralia**

Dak

**Aralia**

pl. iv,

Mill

**Aralia**

xxxvi,

Amb

**Aralia**

1877 [1

pl. i, 8.

pl. ix, f

Dako

**Aralia**

1892.

Dako

**Aralia**

**Aralia**

Gr., p. 1

Dakot

**Aralia**

Dakot

**Aralia**

p. 394, 1

349, pl. i

Fl. Dak.

Dakot

Clay m

**Aralia**

pl. 12, f.

p. 54, pl.

Cretac

**Aralia patens** Newby (MSS.). Hollick, Bull. Torr. Bot. Club, vol. xxi, p. 54, pl. 174, f. 4, 1894; Newby., Fl. Amboy Clays, p. 117, pl. xxxviii, f. 6, 1895 [1896].

Cretaceous: Glen Cove, Long Island.

Amboy clay: Woodbridge, New Jersey.

**Aralia polymorpha** Newby. Fl. Amboy Clays, p. 118, pl. xxxix, f. 1-5, 1895 [1896].

Amboy clay: Woodbridge, New Jersey.

**Aralia pungens** Lx. = *Artocarpus Lessigiana*.

**Aralia quinquepartita** Lx. Bull. U. S. Geol. Surv. Terr., vol. i, p. 394, 1875 [1876]; Ann. Rept. U. S. Geol. and Geogr. Surv. Terr., p. 302, 1871 [1872]; Newby., Fl. Amboy Clays, p. 115, pl. xl, f. 1, 2, 1895 [1896].

Dakota group: Fort Harker, Kansas.

Amboy clay: Woodbridge, New Jersey.

**Aralia radiata** Lx. Cret. and Tert. Fl., p. 64, pl. vii, f. 2, 3, 1883.

Dakota group: Kansas.

**Aralia rotundata** Dn. Trans. Roy. Soc. Canada, vol. iii, sec. iv, p. 14, pl. iv, f. 5, 1885 [1886].

Mill Creek series: Mill Creek.

**Aralia rotundiloba** Newby. Fl. Amboy Clays, p. 118, pl. xxviii, f. 5; xxxvi, f. 9, 1895 [1896].

Amboy clay: Woodbridge, New Jersey.

**Aralia Saportana** Lx. Bull. U. S. Geol. Surv. Terr., vol. i, p. 394, 1875 [1876]; Ann. Rept. U. S. Geol. and Geogr. Surv. Terr., p. 350, pl. i, f. 2, 2a, 1874 [1876]; Cret. and Tert. Fl., p. 61, pl. viii, f. 1, 2; pl. ix, f. 1, 2, 1883.

Dakota group: Kansas.

**Aralia Saportana deformata** Lx. Fl. Dak. Gr., p. 131, pl. xxiii, f. 1, 2, 1892.

Dakota group: Kansas.

**Aralia semiorbiculata** Lx. = *Aralia concreta*.

**Aralia submarginata** Lx. Cret. and Tert. Fl., p. 63, 1883; Fl. Dak. Gr., p. 133, pl. xv, f. 3, 1892.

Dakota group: Kansas.

**Aralia tenuinervis** Lx. Cret. and Tert. Fl., p. 63, pl. vii, f. 4, 1883.

Dakota group: Kansas.

**Aralia Towneri** Lx. Bull. U. S. Geol. and Geogr. Surv. Terr., vol. i, p. 394, 1875 [1876]; Ann. Rept. U. S. Geol. and Geogr. Surv. Terr., p. 349, pl. iv, f. 1, 1874 [1876]; Cret. and Tert. Fl., p. 62, pl. vi, f. 4, 1883; Fl. Dak. Gr., p. 132, pl. xxiii, f. 3, 4; pl. xxxi, f. 1, 1892.

Dakota group: Kansas.

Clay marl (Upper Cretaceous): Cliffwood, New Jersey (?).

**Aralia transversinervis** Sap. and Mar. Rev. Fl. Heers. Geliind., p. 79, pl. 12, f. 4; pl. 14, f. 1, 1878; Hollick, Bull. Torr. Bot. Club., vol. xxi, p. 54, pl. 176, f. 1, 1894.

Cretaceous: Oak Neck, Long Island.

- Aralia triloba** Newby. Later Extinct Floras, p. 58, 1868.  
Fort Union group: Fort Clarke.
- Aralia tripartita** Lx. = *Sterculia tripartita*.
- Aralia Wellingtoniana** Lx. Fl. Dak. Gr., p. 131, pl. xxi, f. 1; pl. xxii, f. 2, 3, 1892; Newby. Fl. Amboy Clays, p. 114, pl. xxvi, f. 1, 1895 [1896].  
*Aralia concinna* Newby. Fl. Amboy Clays, p. 114, 1895 [1896].  
Dakota group: Kaibab.  
Amboy clay: Woodbridge, New Jersey.
- Aralia Westoni** Dn. Trans. Roy. Soc. Canada, vol. iii, sec. iv, p. 14, pl. iv, f. 6, 1885 [1886].  
Mill Creek series: Mill Creek.
- Aralia Whitneyi** Lx. Mem. Mus. Comp. Zoöl., vol. vi, no. 2, p. 20, pl. v, f. 1, 1878.  
Miocene: Chalk Bluffs, California.  
Miocene?: John Day Valley, Oregon.
- Aralia Zaddachi?** Heer. Mioc. Balt. Fl., p. 89, pl. xv, f. 1b, 1869; Lx., Mem. Mus. Comp. Zoöl., vol. vi, p. 21, pl. v, f. 2, 3, 1878; Cret. and Tert. Fl., p. 265, pl. xiv B, f. 8-9, 1883.  
Miocene: Table Mountain, Tulomne County, California.
- Aralia** sp., Dn. Trans. Roy. Soc. Canada, vol. iii, sec. iv, p. 14, 1885 [1886].  
Mill Creek series: North Fork Old Man River.
- Aralia** sp., Kn. Bull. Geol. Soc. Am., vol. viii, p. 133, 1897.  
Laramie: Lance Creek, Converse County, Wyoming.
- Aralia** sp., Kn. Bull. Geol. Soc. Am., vol. viii, p. 133, 1897.  
Laramie: Lance Creek, Converse County, Wyoming.
- ARALIÆPHYLLUM** Fontaine. Potomac Fl., p. 316, 1889.
- Araliæphyllum aceroides** Font. Potomac Fl., p. 319, pl. clvi, f. 11; clxii, f. 2, 1889.  
Potomac formation: Near Brooke, Virginia.
- Araliæphyllum acutilobum** Font. Potomac Fl., p. 318, pl. clxiii, f. 2, 1889.  
Potomac formation: Near Brooke, Virginia.
- Araliæphyllum magnifolium** Font. Potomac Fl., p. 318, pl. clix, f. 9, 10, 1889.  
Potomac formation: Near Brooke, Virginia.
- Araliæphyllum obtusilobum** Font. Potomac Fl., p. 317, pl. clxiii, f. 1, 4; clxiv, f. 3, 1889.  
Potomac formation: Near Brooke, Virginia.
- Araliopsis** sp., Lx. Rept. on Clay in N. J., p. 29, 1878 = ?  
Amboy clay: Sayreville, New Jersey.
- ARAUCARIA** Jussieu. Gen. Pl., p. 413, 1789.
- Araucaria obtusifolia** Font. Potomac Fl., p. 249, pl. lxxxvi, f. 13, 1889.  
Potomac formation: Trents Reach, Virginia.

**Arauca**  
1889.  
Potomac

**Araucari**  
Cret. a  
Dakota

**Araucari**  
Potomac

**ARAUC**  
1872.

**Araucari**  
50, pl. v  
Triassic

**Araucari**  
Lower

**ARAUC**  
**Araucari**  
1889.  
Potomac

**Araucari**  
pl. xii, f.  
Clay m

**Araucari**  
1889.  
Potomac

**ARISÆM**

**Arisæma** c  
Dakota

**Arisæma?**  
xii, f. 6, 18  
Clay ma

**Arisæma?**  
p. 130, pl.  
Clay Ma

**ARISTOLO**

**Aristolochi**  
Fort Un

**Aristolochi**  
Geol. Vt.,  
Brandon

**Aristolochia**

**Aristolochia**  
Geol. Vt.,  
Brandon

**Araucaria podocarpoides** Font. Potomac Fl., p. 349, pl. lxxxvi, f. 4, 1889.

Potomac formation: Near Brooke, Virginia.

**Araucaria spathulata** Newby. Later Extinct Floras, p. 10, 1868; Ill. Cret. and Tert. Pl., pl. ii, f. 5, 5a, 1878.

Dakota group?: Sage Creek, Nebraska.

**Araucaria zamioides** Font. Potomac Fl., p. 250, pl. cxxi, f. 1, 1889.

Potomac formation: Near Potomac Run, Virginia.

**ARAUCARIOXYLON** Krause in Schimper. Pal. Vég., vol. ii, p. 380, 1872.

**Araucarioxylon virginianum** Kn. Bull. U. S. Geol. Surv., no. 56, p. 50, pl. vii, f. 2-5, 1888.

Triassic?: Taylorsville, Virginia.

**Araucarioxylon** sp., Kn. Journ. Geol., vol. ii, p. 260, 1894.

Lower Cretaceous: Black Hills, South Dakota.

**ARAUCARITES** Presl. in Sternberg Vers., ii, p. 203, 1833.

**Araucarites aquiensis** Font. Potomac Fl., p. 264, pl. cxxxiii, f. 8-12, 1889.

Potomac formation: Near Brooke, Virginia.

**Araucarites ovatus** Hollick. Trans. N. Y. Acad. Sci., vol. xvi, p. 128, pl. xii, f. 3a, 4, 1897.

Clay marl (Upper Cretaceous): Cliffwood, New Jersey.

**Araucarites virginicus** Font. Potomac Fl., p. 263, pl. cxxxiv, f. 7, 1889.

Potomac formation: Trents Reach, Virginia.

**ARISÆMA** Martius. Flora, vol. xiv, p. 459, 1831.

**Arisæma cretacea** Lx. Fl. Dak. Gr., p. 38, pl. xlvi, f. 1, 1891.

Dakota group: Kansas.

**Arisæma? dubia** Hollick. Trans. N. Y. Acad. Sci., vol. xvi, p. 130, pl. xii, f. 6, 1897.

Clay marl (Upper Cretaceous): Cliffwood, New Jersey.

**Arisæma? mattewanense** Hollick. Trans. N. Y. Acad. Sci., vol. xvi, p. 130, pl. xii, f. 7, 1897.

Clay Marl (Upper Cretaceous): Cliffwood, New Jersey.

**ARISTOLOCHIA** (Tournefort) Linnæus. Syst., ed. i, 1735.

**Aristolochia cordifolia** Newby. Later Extinct Floras, p. 74, 1868.

Fort Union group: Yellowstone River, Montana.

**Aristolochia curvata** Lx. Am. Journ. Sci., vol. xxxii, p. 359, 1861; Geol. Vt., vol. ii, p. 115, f. 135, 136, 1861.

Brandon, Vermont.

*Aristolochia dentata* (Heer) Lx. = *Aristolochites dentata*.

**Aristolochia obscura** Lx. Am. Jour. Sci., vol. xxxii, p. 359, 1861; Geol. Vt., vol. ii, p. 715, f. 137, 138, 141, 1861.

Brandon, Vermont.

**Aristolochia oeningensis** Heer. Fl. Tert. Helv., vol. ii, p. 104, pl. c, f. 11b, 1856; Lx., Am. Journ. Sci., vol. xxxii, p. 359, 1861; Geol. Vt., vol. ii, p. 715, f. 134, 1861.

Brandon, Vermont.

**ARISTOLOCHIÆPHYLLUM** Fontaine. Potomac Fl., p. 322, 1889.

**Aristolochiæphyllum crassinerve** Font. Potomac Fl., p. 322, pl. clx, f. 3-6, 1889.

Potomac formation: Near Brooke, Virginia.

**ARISTOLOCHITES** Heer. Phyll. crét. d. Nebr.: Mém. Soc. helv. d. Sci. Nat., p. 18, 1866.

**Aristolochites dentata** Heer. Phyll. crét. d. Nebr., p. 18, pl. ii, f. 1, 2, 1866; Lx., Cret. Fl., p. 87, pl. xxx, f. 6, 1874.

*Aristolochia dentata* Heer. Lesquereux, Crét. and Tert. Fl., p. 59, 1883.

Dakota group: Nebraska.

**Aristolochites infundibuliformis** Lx. Bull. U. S. Geol. and Geogr. Surv. Terr., vol. i, p. 393, 1875 [1876]. [Apparently not afterwards referred to.]

**ARTOCARPIDIUM** Unger. Foss. Fl. v. Sotzka, p. 36: Denkschr. Wien Akad, vol. ii, p. 254, 1850.

**Artocarpidium cretaceum** Ett. Kreidefl. v. Niedersch., p. 251, pl. ii, f. 4, 1867; Lx., Fl. Dak. Gr., p. 86, pl. I, f. 7, 1892.

Dakota group: Kansas.

*Artocarpidium olmediaefolium?* Heer. = *Oelastrinites artocarpidioides*.

**ARTOCARPOPHYLLUM** Dawson. Trans. Roy. Soc. Canada, vol. xi, sec. iv, p. 60, 1893 [1894].

**Artocarpophyllum occidentale** Dn. Trans. Roy. Soc. Canada, vol. xi, sec. iv, p. 60, pl. xii, f. 51; pl. xiii, f. 52, 1893 [1894].

Upper Cretaceous: Vancouver Island.

**ARTOCARPUS** Forster. Char. Gen., p. 101, 1776.

**Artocarpus californica** Kn. Science, vol. xxi, p. 24, 1893.

Auriferous gravels: Independence Hill, California.

**Artocarpus Lessigiana** (Lx.) Kn. Science, vol. xxi, p. 24, 1893.

*Myrica?* *Lessigii* Lx. Tert. Fl., p. 136, pl. lxiv, f. 1, 1878.

*Myrica?* *Lessigiana* Lx., Bull. U. S. Geol. and Geogr. Surv. Terr., vol. i, p. 386, 1875 [1876]; Ann. Rept. U. S. Geol. and Geogr. Surv. Terr., p. 312, 1874 [1876].

*Aralia pungens* Lx. Cret. and Tert. Fl., p. 123, pl. xix, f. 3, 4, 1883.

Denver group: Golden, Colorado.

Laramie group: Coal Creek and Morrison, Colorado.

Miocene?: John Day Valley, ? Oregon.

**ARUNDO** (Tournefort) Linnaeus. Gen., ed. i, p. 19, 1737.

*Arundo cretaceus* Lx. = *Phragmites cretaceus*.

**Arundo**  
Geogr.  
viii, f.

Gre  
Den

**Arundo**  
i, p. 38  
p. 311,  
Den

**Arundo**  
p. 384,  
p. 311,  
Green

**ASIMIN**  
**Asimina**

p. 387, 1  
Denve  
Laran

**Asimina**  
323, 189  
Pleist  
Miocen

**ASPIDIO**  
Geogr. S

**Aspidioph**  
Dak. Gr.  
Dakota

**Aspidioph**  
f. 4, 1883  
Dakota

**Aspidioph**  
Surv. Ter  
87, pl. xii  
Dakota

**Aspidium a**  
**Aspidium a**  
nata mon

**Aspidium c**  
**Aspidium d**

**Aspidium D**  
**Aspidium el**  
**Aspidium "**

**Aspidium fr**  
**Aspidium g**  
**Aspidium he**

**Arundo Göpperti?** Münst. in Lx. Ann. Rept. U. S. Geol. and Geogr. Surv. Terr., 1871, suppl., p. 5, 1871 [1872]; Tert. Fl., p. 86, pl. viii, f. 3-5, 1878.

Green River group: Green River, Wyoming.

Denver group: Silver Cliff, Colorado.

**Arundo? obtusa** Lx. Bull. U. S. Geol. and Geogr. Surv. Terr., vol. i, p. 385, 1875 [1876]; Ann. Rept. U. S. Geol. and Geogr. Surv. Terr., p. 311, 1874 [1876]; Tert. Fl., p. 87, pl. viii, f. 9, 9c, 1878.

Denver group: Golden, Colorado.

**Arundo reperta** Lx. Bull. U. S. Geol. and Geogr. Surv. Terr., vol. i, p. 384, 1875 [1876]; Ann. Rept. U. S. Geol. and Geogr. Surv. Terr., p. 311, 1874 [1876].

Green River group: Green River, Wyoming.

**ASIMINA** Adanson. Fam. Pl., vol. ii, p. 365, 1763.

**Asimina eocenica** Lx. Ann. Rept. U. S. Geol. and Geogr. Surv. Terr., p. 387, 1872 [1873]; Tert. Fl., p. 251, pl. xliii, f. 5-8, 1878.

Denver group: Golden, Colorado.

Laramie group?: Carbon, Wyoming.

**Asimina triloba** (L.) Don. Penhallow, Bull. Geol. Soc. Am., vol. i, p. 323, 1890; Hollick, Bull. Torr. Bot. Club, vol. xix, p. 331, 1892.

Pleistocene: Don River, Toronto.

Miocene?: Bridgeton, New Jersey.

**ASPIDIOPHYLLUM** Lesquereux. Ann. Rept. U. S. Geol. and Geogr. Surv. Terr., p. 361, 1874 [1876].

**Aspidiophyllum dentatum** Lx. Cret. and Tert. Fl., p. 88, 1883; Fl. Dak. Gr., p. 212, pl. xxxix, f. 1, 1892.

Dakota group: Kansas.

**Aspidiophyllum platanifolium** Lx. Cret. and Tert. Fl., p. 88, pl. ii, f. 4, 1883.

Dakota group: Clay County, Kansas.

**Aspidiophyllum trilobatum** Lx. Ann. Rept. U. S. Geol. and Geogr. Surv. Terr., p. 361, pl. ii, f. 1, 2, 1874 [1876]; Cret. and Tert. Fl., p. 87, pl. xii, f. 1; pl. xiii, f. 1-5; pl. xiv, f. 1, 1883.

Dakota group: Kansas.

*Aspidium angustipinnatum* Font. = *Dryopteris angustipinnata*.

*Aspidium angustipinnatum montanense* Font. = *Dryopteris angustipinnata montanense*.

*Aspidium cystopteroides* Font. = *Dryopteris cystopteroides*.

*Aspidium dentatum* Font. = *Dryopteris dentata*.

*Aspidium Dunkeri* (Schimp.) Font. = *Cladophlebis Dunkeri*.

*Aspidium ellipticum* Font. = *Dryopteris elliptica*.

*Aspidium* "Fisheri" Heer. Lesquereux (1870) = *Lastrea intermedia*.

*Aspidium fredericksburgense* Font. = *Dryopteris fredericksburgense*.

*Aspidium goldianum* Lx. = *Lastrea goldiana*.

*Aspidium heterophylla* Font. = *Dryopteris heterophylla*.

- Aspidium Kennerleyi* Newby = *Dryopteris Kennerleyi*.  
*Aspidium Lakesii* (Lx.) Kn. = *Dryopteris arguta*.  
*Aspidium macrocarpum* Font. = *Dryopteris macrocarpa*.  
*Aspidium microcarpum* Font. = *Dryopteris microcarpa*.  
*Aspidium monocarpum* Font. = *Dryopteris monocarpa*.  
*Aspidium montanense* Font. = *Dryopteris montanense*.  
*Aspidium oblongifolium* Font. = *Dryopteris oblongifolia*.  
*Aspidium Erstedii* Heer. = *Dryopteris Erstedii*.  
*Aspidium parvifolium* Font. = *Dryopteris parvifolia*.  
*Aspidium pinnatifidum* Font. = *Dryopteris pinnatifida*.  
*Aspidium pulchellum* Heer. Lesquereux (1870) = *Lastrea intermedia*.  
*Aspidium virginicum* Font. = *Dryopteris virginica*.

**ASPLENIOPTERIS** Fontaine. Potomac Fl., p. 117, 1839.

***Aspleniopteris adiantifolia*** Font. Potomac Fl., p. 118, pl. xvi, f. 6, 1889.

Potomac formation: Fredericksburg, Virginia.

***Aspleniopteris pinnatifida*** Font. Potomac Fl., p. 118, pl. xxii, f. 1-3, 6, 7, 1889.

Potomac formation: Fredericksburg, Virginia.

**ASPLENITES** Göppert. Syst. Fil. Foss.: Nova Acta Acad. Cæs. Leop. Nat. Cur., vol. xvii, p. 277, 1836.

***Asplenites* sp.**, Dn. Trans. Roy. Soc. Canada, 2d ser., vol. i, sec. iv, p. 142, pl. iv, f. 4, 1895-96.

Eocene: Stanley Park, Vancouver, British Columbia.

**ASPLENIUM** Linnæus. Gen. Pl., p. 322, 1737.

***Asplenium (Diplazium) Crossii*** nom. nov.

*Diplazium Mülleri*? Heer. Lesquereux, Ann. Rept. U. S. Geol. and Geogr. Surv. Terr., p. 393, 1873 [1874]; Tert. Fl., p. 55, pl. iv, f. 10, 10a, 1878. [Not *Diplazium Mülleri* Heer.]

Denver group: Golden, Colorado.

***Asplenium albertum*** Dn. Trans. Roy. Soc. Canada, vol. iii, sec. iv, p. 11, pl. iii, f. 6, 1885 [1886].

Mill Creek series: Mill Creek.

***Asplenium Dicksonianum*** Heer. Fl. Foss. Arct., vol. iii, pt. 2, p. 31, pl. i, f. 1-5, 1874; Lx., Fl. Dak. Gr., p. 24, pl. i, f. 1, 1a, 1891; Newby, Fl. Amboy Clays, p. 39, pl. i, f. 6, 7; ii, f. 1-8; iii, f. 3, 1896.

Amboy clay: Woodbridge, New Jersey.

Dakota group: Kansas.

Kootanie: Near Canmore; Coal Creek and North Fork Old Man River, British Columbia.

***Asplenium (Diplazium) distans*** Heer. Mém. l'Acad. Imp. d. Sci. St. Pet., series vii, vol. xxii [Beiträge Jura-Fl. Ost-Sib. u. Amurl.], p. 97, pl. xix, f. 5-7, 1876; Dn., Trans. Roy. Soc. Canada, vol. iii, sec. iv, p. 5, pl. iii, f. 7, 1885 [1886].

Kootanie: Near Canmore, British Columbia.

**Aspleni**  
Potomac

**Aspleni**  
Potomac

Denver

**Aspleni**  
(Denks)  
Newby  
Amb

**Aspleni**  
iv, p. 5.  
Kootanie  
River

**Aspleni**  
20, pl. i  
Peace

Asplenium

**Aspleni**  
2, 1883.  
Fort L.

**Aspleni**  
Pteris

Pteris

18

Pteris

[

Pteris

Osmunda

Denver

**Aspleni**  
Laramie

**Aspleni**  
Laramie

**ATHRO**

**Athrotax**  
cxv, f. 2

Potomac

Gap

**Athrotax**  
cxvi, f. 1

Potomac

**Athrotax**  
f. 1, 3; c

Potomac



**Asplenium dubium** Font. Potomac Fl., p. 109, pl. x, f. 9.

Potomac formation: Fredericksburg, Virginia.

**Asplenium erosum** (Lx.) n. comb.

*Pteris erosa* Lx. Ann. Rept. U. S. Geol. and Geogr. Surv. Terr., 1871, suppl., p. 12, 1871 [1872]; Tert. Fl., p. 53, pl. iv, f. 8, 1878; Cret. and Tert. Fl., p. 121, pl. xix, f. 1, 1883.

Denver group: Golden, Colorado, etc.

**Asplenium Fœrsteri** Deb. and Ett.? Die urwelt. Acrobryen:

(Denkschr. Wien. Akad., vol. xvii, p. 193), p. 13, pl. ii, f. 4-7, 11, 1859;

Newby., Fl. Amboy Clays, p. 41, pl. iv, f. 1-11, 1895 [1896].

Amboy clay: Woodbridge, South Amboy, New Jersey.

**Asplenium martinianum** Du. Trans. Roy. Soc. Canada, vol. iii, sec.

iv, p. 5, pl. i, f. 1, 1885 [1886].

Kootanie: Martin Creek, Anthracite, and North Fork Old Man River, British Columbia.

**Asplenium niobrara** Du. Trans. Roy. Soc. Canada, vol. i, sec. iv, p.

20, pl. i, f. 1, 1882 [1883].

Peace River: Northwest Territory.

*Asplenium subcretaceum* Sap. = *Anemia subcretacea*.

**Asplenium tenerum** Lx. Cret. and Tert. Fl., p. 221, pl. xlvia, f. 1,

2, 1883.

Fort Union group: Bad Lands, Dakota.

**Asplenium subsimplex** (Lx.) n. comb.

*Pteris subsimplex* Lx. Ann. Rept. U. S. Geol. and Geogr. Surv. Terr., p. 392, 1873 [1874]; Tert. Fl., p. 52, pl. iv, f. 5-7, 1878.

*Pteris anceps* Lx. Ann. Rept. U. S. Geol. and Geogr. Surv. Terr., p. 376, 1872 [1873].

*Pteris undulata* Lx. Bull. Mus. Comp. Zoöl., vol. xvi, p. 43, 1888.

*Osmunda major* Lx. Cret. and Tert. Fl., p. 121, pl. xviii, f. 5, 1883.

Denver group: Golden, Sedalia, Colorado.

**Asplenium** sp., Kn. Bull. Geol. Soc. Am., vol. viii, p. 140, 1897.

Laramie?: North Fork Dutton Creek, Wyoming.

**Asplenium** sp., Kn. Bull. Geol. Soc. Am., vol. viii, p. 133, 1897.

Laramie: Lance Creek, Converse County, Wyoming.

**ATHROTAXOPSIS** Fontaine. Potomac Fl., p. 239, 1889.

**Athrotaxopsis expansa** Font. Potomac Fl., p. 241, pl. cxiii, f. 5, 6;

cxv, f. 2; cxvi, f. 5; cxvii, f. 6; cxxxv, f. 15, 18, 22, 1889.

Potomac formation: Near Potomac Run, Trents Reach, Dutch Gap Canal, Virginia.

**Athrotaxopsis grandis** Font. Potomac Fl., p. 240, pl. cxiv, f. 1-3;

cxvi, f. 1-4; cxxxv, f. 10, 1889.

Potomac formation: Fredericksburg and near Brooke, Virginia.

**Athrotaxopsis pachyphylla** Font. Potomac Fl., p. 242, pl. cxv,

f. 1, 3; cxvii, f. 1, 3-5, 1889.

Potomac formation: Dutch Gap Canal, Virginia.



- Athrotaxopsis tenuicaulis** Font. Potomac Fl., p. 241, pl. cxiv, f. 4, 5; cxv, f. 4; cxvi, f. 6; cxvii, f. 2, 1889.  
Potomac formation: Fredericksburg and near Dutch Gap Canal, Virginia.
- AZOLLOPHYLLUM** Penhallow. Trans. Roy. Soc. Canada, vol. viii, sec. iv, p. 77, 1890 [1891].
- Azollophyllum primævum** Penhallow in Du. Trans. Roy. Soc. Canada, vol. viii, sec. iv, p. 77, f. 2, 1890.  
Miocene?: Stump Lake, Similkameen Valley, British Columbia.
- BAIERA** Braun. Flora, 1841, p. 33, 1841. [Not seen.]
- Baiera brevifolia** Newby. Am. Journ. Sci., vol. xli, p. 199, pl. xiv, f. 3, 1891.  
Kootanie: Great Falls, Montana.
- Baiera foliosa** Font. Potomac Fl., p. 213, pl. xciv, f. 13, 1889.  
Potomac formation: Near Dutch Gap Canal, Virginia.
- Baiera incurvata** Heer? Fl. Foss. Arct., vol. vi, abt. ii, p. 45, pl. xiii, f. 6, 1882; Newby., Fl. Amboy Clays, p. 60, pl. x, f. 6, 1895 [1896].  
Amboy clay: Woodbridge, New Jersey.
- Baiera longifolia** (Pom.) Heer. Fl. Foss. Arct., vol. iv, abt. i, p. 39, pl. viii, f. 6, 1877; Du., Trans. Roy. Soc. Canada, vol. iii, sec. iv, p. 9, pl. ii, f. 5, 1885 [1886].  
Diopteris longifolia Pomel. Bericht d. deutsch. Naturf. Gesell., 1847, p. 339, 1847.  
Kootanie: Martin Creek, British Columbia.
- BAIEROPSIS** Fontaine. Potomac Fl., p. 205, 1889.
- Baieropsis adiantifolia** Font. Potomac Fl., p. 211, pl. xcii, f. 8, 9; xciii, f. 1-3; xciv, f. 2, 3, 1889.  
Potomac formation: Fredericksburg, near Potomac Run, and near Telegraph Station, Virginia.
- Baieropsis adiantifolia minor** Font. Potomac Fl., p. 212, pl. xciv, f. 1, 1889.  
Potomac formation: Fredericksburg, Virginia.
- Baieropsis denticulata** Font. Potomac Fl., p. 210, pl. xciii, f. 7, 1889.  
Potomac formation: Near Dutch Gap Canal, Virginia.
- Baieropsis denticulata angustifolia** Font. Potomac Fl., p. 210, pl. xcii, f. 7, 1889.  
Potomac formation: Near Brooke, Virginia.
- Baieropsis expansa** Font. Potomac Fl., p. 207, pl. lxxxix, f. 1, 3; xci, f. 1; xci, f. 2; xcii, f. 5, 1889.  
Potomac formation: Fredericksburg, Dutch Gap Canal, Trents Reach, Virginia.
- Baieropsis foliosa** Font. Potomac Fl., p. 209, pl. xciii, f. 4-6, 1889.  
Potomac formation: Near Brooke, White House Bluff, Virginia.
- Baieropsis longifolia** Font. Potomac Fl., p. 210, pl. xci, f. 6, 1889.  
Potomac formation: Near Telegraph Station, Virginia.

**Baierops**  
Potomac

**Baierops**  
xc, f. 2-  
Potomac

**Baierops**  
f. 5; xc  
Potomac

**Baierops**  
1892.  
Kootanie

**BANKS**

**Banksia**  
Trans. A  
Eolig

**Banksia**  
f. 14-17  
xiii, f. 7  
Clay m

**BANKS**  
France,

**Banksite**  
Green

**BAUHIN**

**Bauhinia**  
pl. lvi,  
1895 [18  
Cretac

**Bauhinia**  
[1896].  
Ambo

**BENNET**  
p. 681, 1  
Bennettite  
Bennettite

**BENZOIN**

**Benzoin N**  
Lind  
Dakot

**Benzoin a**  
1855; Lx  
[1873].

**Benzoin v**  
Lind  
Dakot

**Baieropsis microphylla** Font. Potomac Fl., p. 212, pl. xc, f. 6, 1889.  
Potomac formation: Fredericksburg, Virginia.

**Baieropsis pluripartita** Font. Potomac Fl., p. 208, pl. lxxxix, f. 4; xc, f. 2-5; xci, f. 1, 3, 4, 7; xcii, f. 1, 2, 6, 1889.

Potomac formation: Trents Reach, Dutch Gap Canal, Virginia.

**Baieropsis pluripartita minor** Font. Potomac Fl., p. 208, pl. xci, f. 5; xcii, f. 3, 4, 1889.

Potomac formation: Trents Reach, Dutch Gap Canal, Virginia.

**Baieropsis** sp., Dn. Trans. Roy. Soc. Canada, vol. x, sec. iv, p. 87, 1892.

Kootanie: Anthracite, British Columbia.

**BANKSIA** Linnaeus. f. Suppl., p. 15, 1781.

**Banksia helvetica** Heer. Fl. Tert. Helv., vol. ii, p. 98, 1856; Lx., Trans. Am. Phil. Soc., vol. xiii, p. 418, pl. xv; f. 6, 1869.

Eolignitic: Mississippi.

**Banksia pusilla** Vel. Fl. Böhm. Kreidefl., Theil ii, p. 7 [32], pl. i [ix], f. 14-17, 1883; Hollick, Trans. N. Y. Acad. Sci., vol. xvi, p. 132, pl. xiii, f. 7, 1897.

Clay marl (Upper Cretaceous): Cliffwood, New Jersey.

**BANKSITES** Saporta. Études sur la Végétation d. Sud-Est de la France, à l'Époque Tertiaire, pt. i, p. 103, Paris, 1863.

**Banksites lineatus** Lx. Cret. and Tert. Fl., p. 165, pl. xxxii, f. 21, 1883.

Green River group: Florissant, Colorado.

**BAUHINIA** Linnaeus. Gen., ed. i, p. 126, 1737.

**Bauhinia cretacea** Newby. Bull. Torr. Bot. Club, vol. xiii, no. 5, p. 77, pl. lvi, 1886; Fl. Amboy Clays, p. 91, pl. xliii, f. 1-4; xliv, f. 1-3, 1895 [1896].

Cretaceous clays: New Jersey.

**Bauhinia ? gigantea** Newby. Fl. Amboy Clays, p. 93, pl. xx, f. 1, 1895 [1896].

Amboy clay: Woodbridge, New Jersey.

**BENNETTITES** Carruthers. Trans. Linn. Soc., London, vol. xxvi, p. 681, 1868.

*Bennettites dacotensis* McBride = *Cycadeoidea dacotensis*.

*Bennettites* sp., Carruthers = *Cycadeoidea marylandica*.

**BENZOIN** Fabric. Enum. Pl. Hort. Helmst, 1763.

**Benzoin Masoni** (Lx.) n. comb.

*Lindera Masoni* Lx. Fl. Dak. Gr., p. 96, pl. xviii, f. 9, 10, 1892.

Dakota group: Kansas.

**Benzoin antiquum ?** Heer. Fl. Tert. Helv., vol. ii, p. 81, pl. xc, f. 1-8, 1855; Lx., Ann. Rept. U. S. Geol. and Geogr. Surv. Terr., p. 379, 1872 [1873]. [Not later mentioned by Lesquereux.]

— ? : Golden, Colorado.

**Benzoin venustum** (Lx.) n. comb.

*Lindera venusta* Lx. Fl. Dak. Gr., p. 95, pl. xvi, f. 1, 2, 1892.

Dakota group: Kansas.

- BERBERIS** (Tournefort) Linnaeus. Gen., ed. i, p. 94, 1737.  
**Berberis simplex** Newby. Proc. U. S. Nat. Mus., vol. v, p. 514, 1882 [1883].  
 Miocene?: Bridge Creek, Oregon.
- BERCHEMIA** Necker. Elem., vol. ii, p. 122, 1790.  
**Berchemia multinervis** (Al. Br.) Heer. Fl. Tert. Helv., vol. iii, p. 77, pl. cxxiii, f. 9-18, 1859; Lx., Tert. Fl., p. 277, pl. lii, f. 9, 10, 1878; Ward, Bull. U. S. Geol. Surv. no. 37, p. 73, pl. xxxiii, f. 1 [non f. 2], 1887.  
 Rhamnus multinervis Al. Br. In Buckl. Geol., vol. i, p. 513, 1836.  
 Berchemia parviflora Lx. Am. Journ. Sci., vol. xlv., 2d ser., p. 207, 1868.  
 Fort Union group: Bull Mountains, Montana.  
 Denver group: Golden, Sedalia, Colorado  
 Laramie group: Raton Mountains, New Mexico?  
 Miocene: John Day Valley, Oregon.  
 Berchemia multinervis (Al. Br.) Ward = Rhamnus goldianus.  
 Berchemia parvifolia Lx. = Berchemia multinervis.
- BETULA** (Tournefort) Linnaeus. Syst., ed. i, 1735.  
**Betula aequalis** L. Mem. Mus. Comp. Zoöl., vol. vi, no. 2, p. 2., pl. i, f. 2-4, 1878.  
 Miocene: Chalk Bluffs, California.  
**Betula alaskana** Lx. Proc. U. S. Nat. Mus., vol. v, p. 446, pl. vi, f. 14, 1882 [1883].  
 Eocene?: Chignik Bay, Alaska.  
**Betula angustifolia** Newby. Proc. U. S. Nat. Mus., vol. v, p. 508, 1882 [1883].  
 Miocene?: Bridge Creek, Oregon.  
**Betula basiserrata** Ward. Bull. U. S. Geol. Surv. no. 37, p. 32, pl. xiv, f. 4, 1887.  
 Fort Union group: Seven Mile Creek, Montana.  
**Betula beatriciana** Lx. Am. Journ. Sci., vol. xlvi, p. 95, 1868.  
 Dakota group: Beatrice, Nebraska.  
 Betula caudata Göpp. Lx. = Betula Stevensonii Lx.  
**Betula coryloides** Ward. Bull. U. S. Geol. Surv. no. 37, p. 31, pl. xiv, f. 3, 1887.  
 Fort Union group: Seven Mile Creek, Montana.  
**Betula elliptica** Sap. Climat et Vég. Tert., p. 160, 1861; Lx., Cret. and Tert. Fl., p. 242, pl. li, f. 6, 1883.  
 Miocene: John Day Valley, Oregon.  
**Betula fallax** Lx. Bull. Mus. Comp. Zoöl., vol. xvi, p. 45, 1888.  
 Denver group: Golden, Colorado.  
**Betula florissanti** Lx. Cret. and Tert. Fl., p. 150, pl. xxvii, f. 11, 1883.  
 Green River group: Florissant, Colorado.  
 Betula Göpperti Lx. = Betula Stevensonii.  
**Betula gracilis?** Ludw. Paleontogr., vol. viii, p. 99, pl. xxxii, f. 3-6, 1861; Lx., Ann. Rept. U. S. Geol. and Geogr. Surv. Terr., p. 397, 1873 [1874]; Tert. Fl., p. 138, pl. xvii, f. 20, 1878.  
 Denver group: Golden, Colorado.

- Betula**  
 vol. x  
 pl. v, f.  
 Eoc
- Betula**  
 [1883].  
 Mio
- Betula**  
 ii, sec.  
 Plei
- Betula**  
 pl. xxx  
 Tert
- Betula**  
 Glac
- Betula p**  
 Mioc
- Betula p**  
 pl. vii,  
 Uppe
- Betula p**  
 Bull. U  
 Fort  
 Eocer
- Betula S**  
 Denv
- Betula S**  
 Terr., p  
 Bet  
 Bet  
 Larar  
 Columb
- Betula tr**  
 Green
- Betula V**  
 p. 386, 1  
 312, 187
- Betula sp**  
 [Fossil  
 Canad
- Betula sp**  
 append.  
 Cretac
- Betula sp**  
 [1883].  
 Bul

**Betula grandifolia** Ett. Foss. Fl. v. Bilin: Denkschr. Wien. Akad., vol. xxvi, p. 123, pl. xiv, f. 23, 25, 1867; Heer., Fl. Foss. Alaska, p. 29, pl. v, f. 8, 1868.

Eocene?: Port Graham, Alaska.

**Betula heterodonta** Newby. Proc. U. S. Nat. Mus., vol. v, p. 509, 1882 [1883].

Miocene?: Bridge Creek, Oregon.

**Betula lntea?** Mx. f. Penhallow, Trans. Roy. Soc. Canada, 2d ser., vol. ii, sec. iv, p. 66, 70, 1896.

Pleistocene: Besserers Wharf, Ottawa River.

**Betula MacClintockii** Cramer in Heer. Fl. Foss. Arct., vol. i, p. 174, pl. xxxiv, f. 4a, b; xxxix, f. 1-9, 1868.

Tertiary: Banks Land.

**Betula nigra** L. Knowlton, Am. Geol., vol. xviii, p. 371, 1896.

Glacial: Morgantown, West Virginia.

**Betula parce-dentata** Lx. Cret. and Tert. Fl., p. 242, pl. 1, f. 12, 1883.

Miocene: John Day Valley, Oregon.

**Betula perantiqua** Dn. Trans. Roy. Soc. Canada, vol. i, sec. iv, p. 27, pl. vii, f. 27, 1882 [1883].

Upper Cretaceous: Baynes Sound, Port McNeill.

**Betula prisca** Ett. Foss. Fl. v. Wien., p. 11, pl. i, f. 15-17, 1851; Ward, Bull. U. S. Geol. Surv., no. 37, p. 31, pl. xiv, f. 2, 1887.

Fort Union group: Seven-Mile Creek, Montana.

Eocene?: Alaska.

**Betula Schimperi** Lx. Bull. Mus. Comp. Zoöl., vol. xvi, p. 45, 1888.

Denver group: Golden, Colorado.

**Betula Stevensonii** Lx. Ann. Rept. U. S. Geol. and Geogr. Surv. Terr., p. 293, 1871 [1872]; Tert. Fl., p. 139, pl. xviii, f. 1-5, 1878.

Betula Göpperti Lx. Tert. Fl., p. 138, pl. xvii, f. 21-23, 1878.

Betula? caudata? Göpp. Lx. Ann. Rept. op. cit., p. 293, 1871 [1872].

Laramie group?: Carbon and Evanston, Wyoming; British Columbia.

**Betula truncata** Lx. Cret. and Tert. Fl., p. 150, pl. xxviii, f. 7, 8, 1883.

Green River group: Florissant, Colorado.

**Betula Vogdesii** Lx. Bull. U. S. Geol. and Geogr. Surv. Terr., vol. i, p. 386, 1875 [1876]; Ann. Rept. U. S. Geol. and Geogr. Surv. Terr., p. 312, 1874 [1876]; Tert. Fl., p. 137, pl. xvii, f. 18, 19, 1878.

——: Fort Fetterman.

**Betula** sp., Dn. Trans. Roy. Soc. Canada, vol. v, sec. iv, p. 34, 1887. [Fossil wood.]

Canadian upper Laramie: Souris River.

**Betula** sp., Dn. Geol. Surv. Canada, Rept. of Progress for 1872-73, append. i, p. 68, 1873.

Cretaceous: Vancouver Island, British Columbia.

**Betula** sp., Dn. Trans. Roy. Soc. Canada, vol. i, sec. iv, p. 22, 1882 [1883].

——: Peace River, Northwest Territory.

Bull. 152—4

- Betula** sp., Dn. Trans. Roy. Soc. Canada, vol. v, sec. iv, p. 33, 1887.  
[Wood.]  
Belly River series: Ribstone Creek, Canada.  
Fort Pierre series: Swift Current, Canada.
- Betula?** sp., Dn. Trans. Roy. Soc. Canada, vol. viii, sec. iv, p. 89, f. (in text) 30, 1890.  
Eocene?: Similkameen Valley, British Columbia.
- Betula** sp., Heer. Fl. Foss. Aret., vol. i, p. 137, pl. xxiii, f. 10, 1868.  
Miocene?: Mackenzie River.
- BETULITES** Göppert. De Floribus in Statu Fossili, p. 22, Breslau, 1837.
- Betulites denticulata** Heer. Phyll. créét. d. Nebr., p. 15, pl. iv, f. 5, 6, 1866.  
Dakota group: Blackbird Hill, Nebraska.
- Betulites populifolius** Lx. Fl. Dak. Gr., p. 64, pl. vi, f. 1, 2, 1892.  
Dakota group: Kansas.
- Betulites rugosus** Lx. Fl. Dak. Gr., p. 65, pl. vi, f. 3-5, 1892.  
Dakota group: Kansas.
- Betulites Snowii** Lx. Fl. Dak. Gr., p. 64, pl. v, f. 1-4, 1892.  
Dakota group: Kansas.
- Betulites Westii** Lx. Fl. Dak. Gr., p. 60, pl. iv, f. 1-22; pl. v, f. 5-14, 1892.  
Dakota group: Kansas.
- Betulites Westii crassus** Lx. Fl. Dak. Gr., p. 63, pl. v, f. 15-17, 1892.  
Dakota group: Kansas.
- Betulites Westii cuneatus** Lx. Fl. Dak. Gr., p. 62, pl. v, f. 8, 1892.  
Dakota group: Kansas.
- Betulites Westii grewiopsideus** Lx. Fl. Dak. Gr., p. 63, pl. lxiv, f. 10, 1892.  
Dakota group: Kansas.
- Betulites Westii inaequilateralis** Lx. Fl. Dak. Gr., p. 62, pl. v, f. 10-13, 1892.  
Dakota group: Kansas.
- Betulites Westii lanceolatus** Lx. Fl. Dak. Gr., p. 62, pl. v, f. 14, 1892.  
Dakota group: Kansas.
- Betulites Westii latifolius** Lx. Fl. Dak. Gr., p. 61, pl. iv, f. 9-11, 1892.  
Dakota group: Kansas.
- Betulites Westii multinervis** Lx. Fl. Dak. Gr., p. 62, pl. iv, f. 20-23, 1892.  
Dakota group: Kansas.
- Betulites Westii oblongus** Lx. Fl. Dak. Gr., p. 61, pl. iv, f. 17-19, 1892.  
Dakota group: Kansas.
- Betulites Westii obtusus** Lx. Fl. Dak. Gr., p. 61, pl. iv, f. 5-8, 1892.  
Dakota group: Kansas.
- Betulites Westii populoides** Lx. Fl. Dak. Gr., p. 63, 1892.  
Dakota group: Kansas.

**Betulit**  
Da

**Betulit**  
Da

**Betulit**  
1892.  
Da

**Betulit**  
1892.

Da

**Betulit**  
f. 1-4  
Da

**Betulit**  
Da

**BLECH**  
**Blechn**  
Ann.  
[Not a  
Gree

**BOMBA**  
**Bombax**  
Poto

**BRACE**  
Foss.,

**Brachyp**  
f. 1-7;  
Poto  
Ga

**Brachyp**

**Brachyp**  
[foot-n

Br

Th

Br

[\*

Dako

Amb

Mont

tor

Age

**Brachyp**  
4, 1889.  
Poto

- Betulites Westii quadratifolius** Lx. Fl. Dak. Gr., p. 62, pl. v, f. 9, 1892.  
Dakota group: Kansas.
- Betulites Westii reniformis** Lx. Fl. Dak. Gr., p. 62, pl. v, f. 5, 1892.  
Dakota group: Kansas.
- Betulites Westii rhomboidalis** Lx. Fl. Dak. Gr., p. 62, pl. v. f. 6, 7, 1892.  
Dakota group: Kansas.
- Betulites Westii rotundatus** Lx. Fl. Dak. Gr., p. 61, pl. iv, f. 12-16, 1892.  
Dakota group: Kansas.
- Betulites Westii subintegrifolius** Lx. Fl. Dak. Gr., p. 61, pl. iv, f. 1-4, 1892.  
Dakota group: Kansas.
- Betulites**, stipules of, Lx. Fl. Dak. Gr., p. 65, pl. v, f. 18, 1892.  
Dakota group: Kansas.
- BLECHNUM** Linnaeus. Sp. Pl., ed. ii, p. 1077, 1753.
- Blechnum Göpperti** Ett. Farnkräuter, p. 153, 1865; Lesquereux, Ann. Rept. U. S. Geol. and Geogr. Surv. Terr., p. 283, 1871 [1872].  
[Not afterwards recognized by Lesquereux.]  
Green River group?: Henry's Fork.
- BOMBAX** Linnaeus. Sp. Pl., ed. i, p. 511, 1753.
- Bombax virginianis** Font. Potomac Fl., p. 310, pl. cli, f. 4, 1889.  
Potomac formation: Near Brooke, Virginia.
- BRACHYPHYLLUM** Brongniart. Prodrome d'une Hist. d. Vég. Foss., Paris, 1828, p. 109.
- Brachyphyllum crassicaule** Font. Potomac Fl., p. 221, pl. c, f. 4; cix, f. 1-7; cx, f. 1-3; cxi, f. 6-7; cxii, f. 6-8; clxviii, f. 9, 1889.  
Potomac formation: Trents Reach, near Brooke, and near Dutch Gap Canal, Virginia.
- Brachyphyllum crassum** Lx. = **Brachyphyllum macrocarpum**.
- Brachyphyllum macrocarpum** Newby. Fl. Amboy Clays, p. 51, [foot-note] 1895 [1896].  
**Brachyphyllum crassum**\* Lx. Proc. U. S. Nat. Mus., vol. x, p. 34, 1887; Fl. Dak. Gr., p. 32, pl. ii, f. 5, 1891; Newby, Fl. Amboy Clays, p. 51, pl. vii, f. 1-7, 1895 [1896].  
**Thuites crassus** Lx. Cret. and Tert. Fl., p. 32, 1883 [1884].  
**Brachyphyllum** sp. Kn. Bull. Geol. Soc. Am., vol. viii, p. 137, 1897.  
[\* **B. crassum** Lx., antedated by **B. crassum** of Tenison-Woods, 1883.]  
Dakota group: Kansas.  
Amboy clay: New Jersey.  
Montana formation: Harper Station, Wyoming; North Fork Dutton Creek, Wyoming.  
Age?: Upper Kanab Valley, Utah.
- Brachyphyllum parceramosum** Font. Potomac Fl., p. 223, pl. cx, f. 4, 1889.  
Potomac formation: Near Telegraph Station, Virginia.

**Brachyphyllum texense** Font. Proc. U. S. Nat. Mus., vol. xvi, p. 269, pl. xxxviii, f. 3-5; pl. xxxix, f. 1, 1a, 1893.

Trinity division: Glenrose, Texas.

**Brachyphyllum** sp. (Cone) Font. Potomac Fl., p. 224, pl. clxviii, f. 2, 1889.

Potomac formation: Trents Reach, Virginia.

**Brachyphyllum** sp. (Cone), Font. Potomac Fl., p. 223, pl. cxxxv, f. 8, 1889.

Potomac formation: Trents Reach, Virginia.

**Brachyphyllum** sp. (Cone), Font. Potomac Fl., p. 224, pl. cxxxv, f. 9, 1889.

Potomac formation: Trents Reach, Virginia.

**Brachyphyllum** sp. Kn. (1897)=*Brachyphyllum macrocarpum*.

**BRASENIA** Schreber. Gen Pl., p. 372, 1789.

**Brasenia antiqua** Newby. Proc. U. S. Nat. Mus., vol. v, p. 514, 1882 [1883.]

Eocene: Green River, Wyoming.

*Brasenia antiqua* Du.=*Nelumbo Dawsoni*.

**Brasenia peltata** Pursh. Penhallow, Bull. Geol. Soc. Am., vol. i, p. 326, 1890.

Pleistocene: Greens Creek, Ottawa.

**BROMELIA** (Plumier) Linnæus. Syst., ed. i, 1735.

**Bromelia?** *tenuifolia* Lx. Fl. Dak. Gr., p. 41, pl. i, f. 13, 1891.

Dakota group: Kansas.

**BROMUS** Dillenius ex Linnæus. Syst., ed. i, 1735.

**Bromus ciliatus** L. Penhallow, Bull. Geol. Soc. Am. vol. i, p. 332, 1890.

Pleistocene: Greens Creek, Ottawa River, Canada.

**BRYUM** (Dillenius) Linnæus. Gen. Pl., p. 323, 1737.

**Bryum** sp., Hinde. Canadian Journal [Can. Institute], vol. xv, p. 399, 1878.

Interglacial: Scarboro Heights, Ontario.

**BUMELIA** Swartz. Prodr. Veg. Ind. Oce., p. 49, 1788.

**Bumelia florissanti** Lx. Cret. and Tert. Fl., p. 174, pl. xxxiv, f. 4, 5, 1883.

Green River Group: Florissant, Colorado.

*Bumelia Marcouana* (Heer.) Lx.=*Liriodendron primævum*.

**Bumelia?** *rhomboidea* Lx. Fl. Dak. Gr., p. 113, pl. li, f. 10, 1892.

Dakota Group: Kansas.

**CABOMBA** Aublet. Pl. Gui., vol. i, p. 321, 1775.

**Cabomba gracilis** Newby. Proc. U. S. Nat. Mus., vol. v, p. 514, 1882 [1883.]

Fort Union group: Fort Union, North Dakota.

**Cabor**

[188

F

**CÆS.**

**Cæsal**

pl. x

Ar

**Cæsalp**

**CALA**

**Calam**

f. 1-3

Ec

**Callicon**

**CALLI**

Tirol,

**Calliste**

p. 261

Dal

**Calliste**

sec., i

Mio

**Callitris**

Pote

**CALYC**

nostic

**Calycite**

f. 39-4

Aml

**Calycite**

**Calycite**

1895 [

Aml

**Calycite**

[Not

**Calycite**

Dak

**CAREX**

**Carex a**

626, 18

Pleis

**Carex B**

p. 377,

Deny



**Cabomba grandis** Newby. Proc. U. S. Nat. Mus., vol. v, p. 514, 1882 [1883].

Fort Union group: Fort Union, North Dakota.

**CÆSALPINIA** Linnaeus. Sp. Pl., p. 380, 1753.

**Cæsalpinia Cookiana** Hollick in Newby. Fl. Amboy Clays, p. 94, pl. xlii, f. 49, 50, 1895 [1896].

Amboy clay: New Jersey.

*Cæsalpinia linearis* Lx.=*Mimosites linearifolius*.

**CALAMOPSIS** Heer. Fl. Tert. Helv., vol. iii, p. 169, 1859.

**Calamopsis Danai** Lx. Trans. Am. Phil. Soc., vol. xiii, p. 411, pl. xiv, f. 1-3, 1869.

Eolignitic: Mississippi.

*Callicoma microphylla*? Ett. Lx.=*Myrica drymeja*.

**CALLISTEMOPHYLUM** Ettingshausen. Tert. Fl. v. Häring in Tirol, p. 83, 1853.

**Callistemophyllum Heerii** Ett. Sitzb. Wien. Akad., vol. lv, abt. i, p. 261, pl. iii, f. 9, 1867; Lx, Fl. Dak. Gr., p. 138, pl. xxxviii, f. 8, 1892.

Dakota group: Kansas.

**Callistemophyllum latum** Dn. Trans. Roy. Soc. Canada, vol. vii, sec., iv, p. 72, pl. x, f. 8, 1889.

Miocene?: Mackenzie River.

**Callitris?** sp., Font. Potomac Fl., p. 272, pl. clxix, f. 8, 1889.

Potomac formation: Dutch Gap Canal, Virginia.

**CALYCITHES [CALYCITES** Auct.] Massalongo. Schizzo Geognostico, p. 72, Verona, 1850.

**Calycites diospyriformis** Newby. Fl. Amboy Clays, p. 132, pl. xlvi, f. 39-41, 1895 [1896].

Amboy clay: Woodbridge, New Jersey.

*Calycites hexaphylla* Lx.=*Diospyros Wodani*.

**Calycites parvus** Newby. Fl. Amboy Clays, p. 131, pl. xlvi, f. 28, 29, 1895 [1896].

Amboy clay: Woodbridge, New Jersey.

**Calycites polycepalus** Newby. Later Extinct Floras, p. 31, 1868.

[Not described, figured, or afterwards referred to.]

**Calycites** sp., Lx. Fl. Dak. Gr., p. 221, pl. xxii, f. 8, 1892.

Dakota group: Kansas.

**CAREX** (Dillenius) Linnaeus. Syst., ed. i, 1735.

**Carex aquatilis** Whal. Macoun in Coleman. Journ. Geol., vol. iii, p. 626, 1895.

Pleistocene: Scarborough Heights, Ontario.

**Carex Berthoudi** Lx. Ann. Rept. U. S. Geol. and Geogr. Surv. Terr., p. 377, 1872 [1873]; Tert. Fl., p. 92, pl. ix., f. 3, 4, 1878.

Denver group: Golden, Colorado.



**Carex burrardiana** Penhallow in Dn. Trans. Roy. Soc. Canada, 2d ser., sec. iv, p. 145, pl. iv., f. 6, 1895-96.

Eocene: Burrard Inlet, Vancouver City, British Columbia.

**Carex majellanica** Lam. Penhallow, Bull. Geol. Soc. Am., vol. i, p. 325, 1890.

Pleistocene: Greens Creek, Ottawa River, Canada.

**Carex servata** Heer. Fl. Foss. Alask., p. 24, pl. i, f. 13, 13c, d, 1869.

Eocene?: Port Graham, and Herendeen Bay, Alaska.

**Carex utriculata** Boott. Macoun in Coleman, Journ. Geol., vol. iii, p. 626, 1895.

Pleistocene: Scarboro Heights, Ontario.

**Carex vancouverensis** Penhallow in Dn. Trans. Roy. Soc. Canada, 2d ser., vol. i, sec. iv, p. 144, pl. iv, f. 5, 1895-96.

Eocene: Stanley Park, British Columbia.

**CARPINUS** Linnaeus. Gen., ed. i, p. 292, 1737.

**Carpinus attenuata** Lx. Cret. and Tert. Fl., p. 152, pl. xxvii, f. 10, 1883.

Green River group: Florissant, Colorado.

**Carpinus fraterna** Lx. Cret. and Tert. Fl., p. 152, pl. xxvii, f. 12-14, 1883.

Green River group: Florissant, Colorado.

**Carpinus grandis** Ung. Synop. Pl. Foss., p. 220, 1845; Lx., Am. Journ. Sci., vol. xxxii, p. 360, 1861; Geol. Vt., vol. ii, p. 716, f. 151?, 1861; Newby, Bost. Journ. Nat. Hist., vol. vii, p. 519, 1863; Lx., Ann. Rept. U. S. Geol. and Geogr. Surv. Terr., p. 311, 1874 [1876]; Tert. Fl., p. 143, pl. xix, f. 9; lxiv, f. 8-10, 1878.

*Quercus elkoana* Lx. Ann. Rept., p. 413, 1873 [1874].

Miocene: John Day Valley, Oregon.

Eocene: Cook Inlet, Alaska; Stump Lake, British Columbia; ? Brandon, Vermont.

Green River group: Florissant, Colorado; Elko Station, Nevada.

**Carpinus pyramidalis** (Göpp.) Heer. Fl. Tert. Helv., vol. iii, p. 177, pl. lxxxvii, f. 7b.; cl, f. 27, 28, 1859; Lx., Proc. U. S. Nat. Mus., vol. xi, p. 18, 1888.

Miocene: John Day Valley, Oregon.

**CARPITES** Schimper. Pal. Vég., vol. iii, p. 421, 1874.

**Carpites bursæformis** Lx. Tert. Fl., p. 306, pl. lx, f. 30, 1878.

Laramie group: Black Buttes, Wyoming.

**Carpites cocculoides** (Heer.) Lx. Tert. Fl., p. 307, pl. lx, f. 32-35, 1878.

*Carpolithes cocculoides* Heer. Fl. Foss. Arct., vol. ii, p. 484, pl. lii, f. 9, 1869.

Laramie group?: Carbon, Wyoming.

**Carpites cocculoides major** Lx. Tert. Fl., p. 307, pl. lx, f. 38, 39, 1878.

Laramie group?: Carbon, Wyoming.

**Carpites**  
Den

**Carpites**  
Dak

**Carpites**  
Dak

**Carpites**  
Den

**Carpites**  
1888.

Mio

**Carpites**  
1883.

Gre

**Carpites**  
14-17,

Lara

**Carpites**  
Lara

**Carpites**  
Lara

**Carpites**  
Car

Lara

**Carpites**  
Dako

**Carpites**  
Gree

**Carpites**  
Denv

**Carpites**  
Lara

**Carpites**  
Denv

**Carpites**  
Gree

**Carpites**  
Lara

**Carpites**

**Carpites**  
Car

Lara

**Carpites**  
1892.

Car

**Carpites**  
Dako

- Carpites coffeæformis** Lx. Tert. Fl., p. 303, pl. lx, f. 6, 7, 1878.  
Denver group: Golden, Colorado.
- Carpites coniger** Lx. Fl. Dak. Gr., p. 221, pl. lxii, f. 5, 1892.  
Dakota group: Kansas.
- Carpites cordiformis** Lx. Fl. Dak. Gr., p. 220, pl. xxii, f. 9, 1892.  
Dakota group: Kansas.
- Carpites costatus** Lx. Tert. Fl., p. 303, pl. lx, f. 5, 1878.  
Denver group: Golden, Colorado.
- Carpites fragariæformis** Lx. Proc. U. S. Nat. Mus., vol. xi, p. 16, 1888.  
Miocene: John Day Valley, Oregon.
- Carpites gemmaceus** Lx. Cret. and Tert. Fl., p. 204, pl. xl, f. 19, 1883.  
Green River group: Florissant, Colorado.
- Carpites glumæformis** Lx. Tert. Fl., p. 304, pl. xxxv, f. 4d; pl. lx, f. 14-17, 1878.  
Laramie group: Black Buttes, Wyoming.
- Carpites laurineus** Lx. Tert. Fl., p. 304, pl. lx, f. 20, 21, 1878.  
Laramie group: Golden, Colorado.
- Carpites ligatus** Lx. Tert. Fl., p. 307, pl. lx, f. 36, 36a, 1878.  
Laramie group: Placer Mountain, New Mexico.
- Carpites lineatus** (Newby.) Lx. Tert. Fl., p. 302, pl. lx, f. 1-1d, 1878.  
Carpolithus lineatus Newby. Later Extinct Floras, p. 31, 1868.  
Laramie group?: Evanston, Wyoming.
- Carpites liriophylli?** Lx. Cret. and Tert. Fl., p. 77, pl. xi, f. 5, 1883.  
Dakota group: Morrison, Colorado.
- Carpites milioides** Lx. Cret. and Tert. Fl., p. 204, pl. xl, f. 18, 1883.  
Green River group: Florissant, Colorado.
- Carpites minutulus** Lx. Tert. Fl., p. 305, pl. lx, f. 25, 1878.  
Denver group: Golden, Colorado.
- Carpites mitratus** Lx. Tert. Fl., p. 304, pl. lx, f. 18, 19, 1878.  
Laramie group: Black Buttes, Wyoming.
- Carpites oviformis** Lx. Tert. Fl., p. 302, pl. xxx, f. 6a, 1878.  
Denver group: Golden, Colorado.
- Carpites Pealei** Lx. Tert. Fl., p. 306, pl. lx, f. 31, 1878.  
Green River group: Florissant, Colorado.
- Carpites rhomboidalis** Lx. Tert. Fl., p. 306, pl. lx, f. 28, 29, 1878.  
Laramie group: Golden, Colorado.
- Carpites rostellatus** Lx. = Ginkgo.
- Carpites spiralis** Lx. Tert. Fl., p. 306, pl. lx, f. 27, 1878.  
Carpolithes spiralis Lx. Ann. Rept. U. S. Geol. and Geogr. Surv. Terr., 1871, suppl., p. 16, 1871 [1872].  
Laramie group: Placer Mountain, New Mexico.
- Carpites tiliaceus** (Heer.) Lx. Fl. Dak. Gr., p. 221, pl. xxii, f. 6, 7, 1892.  
Carpolithes tiliaceus Heer. Mioc. Balt. Fl., p. 101, pl. xxx, f. 42, 43, 1869.  
Dakota group: Kansas.

**Carpites triangulosus** Lx. Tert. Fl., p. 302, pl. lx, f. 4; p. lxxii, f. 19, 20, 1878.

Denver group: Golden, Colorado.

Laramie group?: Black Buttes, Wyoming?; Carbon, Wyoming.

**Carpites utahensis** Lx. Tert. Fl., p. 305, pl. lx, f. 22, 1878.

Laramie group?: Evanston, Wyoming.

**Carpites valvatus** Lx. Tert. Fl., p. 307, pl. lx, f. 37, 1878.

Laramie group?: Fort Steele, Wyoming.

**Carpites verrucosus** Lx. Tert. Fl., p. 305, pl. lx, f. 23, 1878.

Laramie group: Black Buttes, Wyoming.

**Carpites Viburni** Lx. Bull. U. S. Geol. and Geogr. Surv. Terr., vol. i, p. 382, 1875 [1876]; Ann. Rept. U. S. Geol. and Geogr. Surv. Terr., p. 308, 1874 [1876]; Tert. Fl., p. 305, pl. lx, f. 26, 26a, 1878.

Laramie group: Black Buttes, Wyoming.

**Carpites?** sp., Lx. Fl. Dak. Gr., p. 221, 1892.

*Carpolithes?* Lx. Cret. Fl., p. 114, pl. xxvii, f. 5; pl. xxx, f. 11, 1874.

Dakota group: Kansas?.

**CARPOLITHES** Schlotheim. Petrefactenkunde, p. 418, 1820.

*Carpolithes arachioides* Lx. = *Leguminosites?* *arachioides*.

**Carpolithes brandoniana** Lx. Am. Journ. Sci., vol. xxxii, p. 356, 1861; Geol. Vt., vol. ii, p. 713, 1861.

——: Brandon, Vermont.

**Carpolithes brandoniana elongata** Lx. Am. Journ. Sci., vol. xxxii, p. 356, 1861; Geol. Vt., vol. ii, p. 713, f. 111–113, 1861.

——: Brandon, Vermont.

**Carpolithes brandoniana obtusa** Lx. Am. Journ. Sci., vol. xxxii, p. 356, 1861; Geol. Vt., vol. ii, p. 713, f. 114–117, 1861.

——: Brandon, Vermont.

**Carpolithes bursæformis** Lx. Am. Journ. Sci., vol. xxxii, p. 359, 1861; Geol. Vt., vol. ii, p. 715, f. 146, 147, 1861.

——: Brandon, Vermont.

**Carpolithes cocculoides?** Heer. Fl. Foss. Aret., vol. ii, abt. iv, p. 484, pl. lii, f. 9, 9b, 1869; Lesquereux, Ann. Rept. U. S. Geol. and Geogr. Surv. Terr., p. 290, 1871 [1872]. [Not afterwards recognized by Lesquereux.]

Laramie group?: Carbon, Wyoming.

*Carpolithes compositus* Lx. = *Palmocarpus compositus*.

**Carpolithes dentatus** Penhallow in Dn. Trans. Roy. Soc. Canada, vol. viii, sec. iv, p. 89, f. (in text) 26, 1890.

Eocene?: Stamp Lake, British Columbia.

**Carpolithes falcatus** Lx. Ann. Rept. U. S. Geol. and Geogr. Surv. Terr., p. 398, 1872 [1873]. [Not afterwards recognized by its author.]

Laramie group?: Black Buttes, Wyoming.

**Carpolithes fissilis** Lx. Am. Journ. Sci., vol. xxxii, p. 356, 1861; Geol. Vt., vol. ii, p. 713, f. 118, 119, 124, 1861.

——: Brandon, Vermont.

**Carpolithes**  
Geol.

**Carpolithes**

**Carpolithes**  
Geol. Vt.

**Carpolithes**

1, p. 95

**Carpolithes**

Cret. a

and Geol.

Laramie

**Carpolithes**

vol. xi,

Upper

**Carpolithes**

**Carpolithes**

Terr., p.

Eocene

**Carpolithes**

Terr., p.

**Carpolithes**

f. 11, 186

Miocene

**Carpolithes**

Terr., 18

by author

Laramie

**Carpolithes**

A, p. 330

Lignite

**Carpolithes**

1833; Lx

p. 717, f.

**Carpolithes**

1889.

Eocene

**Carpolithes**

1882 [188

Upper

**Carpolithes**

p. 418, 18

Green I

**Carpolithes Grayana** Lx. Am. Journ. Sci., vol. xxxii, p. 356, 1861;  
Geol. Vt., vol. ii, p. 714, f. 122, 1861.

——: Brandon, Vermont.

**Carpolithes horridus** Dn. = **Antholithes horridus**.

**Carpolithes irregularis** Lx. Am. Journ. Sci., vol. xxxii, p. 356, 1861;  
Geol. Vt., vol. ii, p. 714, f. 120, 121, 123, 125, 128, 1861.

——: Brandon, Vermont.

**Carpolithes Lescurii** Hitchcock. Portland Soc. Nat. Hist., vol. i, pt.  
1, p. 95, pl. i, f. 5, 1862.

——: Brandon, Vermont.

**Carpolithes lineatus** Newby. Later Extinct Floras, p. 31, 1868; Ill.  
Cret. and Tert. Pl., pl. xxv, f. 1, 1878; Lx., Ann. Rept. U. S. Geol.  
and Geogr. Surv. Terr., p. 295, 1871 [1872].

Laramie group?: Evanston, Wyoming.

**Carpolithes (Zamites) meridionalis** Dn. Trans. Roy. Soc. Canada,  
vol. xi, sec. iv, p. 64, pl. x, f. 42, 1893 [1894].

Upper Cretaceous: Port McNeill, Vancouver Island.

**Carpolithes mexicanus** Lx. = **Palmocarpou mexicanum**.

**Carpolithes osseus** Lx. Ann. Rept. U. S. Geol. and Geogr. Surv.  
Terr., p. 404, 1872 [1873]. [Not afterwards recognized by its author.]

Eocene?: Elk Creek, Yellowstone National Park.

**Carpolithes palmarum** Lx. Ann. Rept. U. S. Geol. and Geogr. Surv.  
Terr., p. 382, 1872 [1873]. [Not afterwards mentioned by its author.]

——?: Golden, Colorado.

**Carpolithes seminulum** Heer. Fl. Foss. Aret., vol. i, p. 139, pl. xxiii,  
f. 11, 1868.

Miocene?: Mackenzie River.

**Carpolithes spiralis** Lx. Ann. Rept. U. S. Geol. and Geogr. Surv.  
Terr., 1871, suppl., p. 16, 1871 [1872]. [Not afterwards mentioned  
by author.]

Laramie group?: Placer Mountain, New Mexico.

**Carpolithes** Dn. Rept. on Geol. and Res. near 49th Parallel, appen.  
A, p. 330, 1875.

Lignitic Tertiary: West of Woody Mountain.

**Carpolithes venosus?** Sternb. Vers., vol. ii, p. 208, pl. 58, f. 18-20,  
1833; Lx., Am. Journ. Sci., vol. xxxii, p. 361, 1861; Geol. Vt., vol. ii,  
p. 717, f. 159-160, 1861.

——: Brandon, Vermont.

**Carpolithes** sp., Dn. Trans. Roy. Soc. Canada, vol. vii, sec. iv, p. 72,  
1889.

Eocene?: Mackenzie River.

**Carpolithes** sp., Dn. Trans. Roy. Soc. Canada, vol. i, sec. iv, p. 29,  
1882 [1883].

Upper Cretaceous: Baynes Sound.

**Carpolithes** sp., Lx. Ann. Rept. U. S. Geol. and Geogr. Surv. Terr.,  
p. 418, 1873 [1874].

Green River group: Near Florissant, Colorado.

- Carpolithes** sp., Dn. Trans. Roy. Soc. Canada, vol. x, sec. iv, p. 90, f. (in text) 15, 1892.  
Kootanie: Anthracite, † British Columbia.
- CARPOLITHUS agglomeratus** Font. Potomac Fl., p. 267, pl. cxxxiv, f. 5, 1889.  
Potomac formation: Fredericksburg, Virginia.
- Carpolithus brookensis** Font. Potomac Fl., p. 268, pl. cxxxv, f. 2, 4; cxxxvi, f. 6; clxvii, f. 6, 1889.  
Potomac formation: Near Brooke and near Dutch Gap Canal, Virginia.
- Carpolithus conjugatus** Font. Potomac Fl., p. 267, pl. cxxxiv, f. 9, 1889.  
Potomac formation: Fredericksburg, Virginia.
- Carpolithus curvatus** Font. Potomac Fl., p. 269, pl. cxxxv, f. 17, 1889.  
Potomac formation: Fredericksburg, Virginia.
- Carpolithus drupæformis** Hollick. Trans. N. Y. Acad. Sci., vol. xvi, p. 154, pl. xi, f. 4, 4a, 1897.  
Clay marl (Upper Cretaceous): Cliffwood, New Jersey.
- Carpolithus fasciculatus** Font. Potomac Fl., p. 265, pl. cxxxiv, f. 1, 1889.  
Potomac formation: Fredericksburg, Virginia.
- Carpolithus floribundus** Newby. Fl. Amboy Clays, p. 133, pl. xlvi, f. 17-21, 1895 [1896].  
Amboy clay: Woodbridge, New Jersey.
- Carpolithus geminatus** Font. Potomac Fl., p. 267, pl. cxxxiv, f. 10, 1889.  
Potomac formation: Near Dutch Gap Canal, Virginia.
- Carpolithus Harveyi** Font. Proc. U. S. Nat. Mus., vol. xvi, p. 278, pl. xliii, f. 3, 1893.  
Trinity division: Glenrose, Texas.
- Carpolithus hirsutus** Newby. Fl. Amboy Clays, p. 134, pl. xlvi, f. 14, 14a, 1895 [1896].  
Amboy clay: Woodbridge, New Jersey.  
Cretaceous: Marthas Vineyard.
- Carpolithus latus** Font. Potomac Fl., p. 269, pl. cxxxv, f. 3, 1889.  
Potomac formation: Near Dutch Gap Canal, Virginia.
- Carpolithus mucronatus** Font. Potomac Fl., p. 270, pl. cxxxvi, f. 15, 1889.  
Potomac formation: Near Brooke, Virginia.
- Carpolithus obovatus** Font. Proc. U. S. Nat. Mus., vol. xvi, p. 278, pl. xliii, f. 5, 1893.  
Trinity division: Glenrose, Texas.
- Carpolithus ovæformis** Newby. Fl. Amboy Clays, p. 134, pl. xlvi, f. 15, 16, 1895 [1896].  
Amboy clay: Woodbridge, New Jersey.

**Carpolith**  
42, 189  
Amb

**Carpolit**  
Poto

**Carpolit**  
1882 [18  
Lara

**Carpolith**  
8, 1889.  
Poto

**Carpolith**  
11-14; c  
Poto  
Can

**Carpolith**  
xlv, f. 2  
Amboy

**Carpolithu**  
f. 12, 189  
Cretace

**Carya antic**

**Carya bilin**

**Carya Bruc**

**Carya elan**

**Carya Heer**  
reux, An  
[1872]. [  
Jugla  
[811  
Green I

**Carya olivæ**

**Carya rostra**

**Carya vermic**

**Carya verruc**

**Carya sp., D**

**CASSIA (T**

**Cassia Fisc**  
62-65, 1859  
Green R

**Cassia conc**  
41, 1859; I  
1872 [1873]  
Laramie

**Carpolithus pruniformis** Newby. Fl. Amboy Clays, p. 133, pl. xlvi, f. 42, 1895 [1896].

Amboy clay: Woodbridge, New Jersey.

**Carpolithus sessilis** Font. Potomac Fl., p. 269, pl. cxxxvi, f. 9, 1889.  
Potomac formation: Near Dutch Gap Canal, Virginia.

**Carpolithus spinosus** Newby. Proc. U. S. Nat. Mus., vol. v, p. 514, 1882 [1883].

Laramie group: Purgatory River, New Mexico.

**Carpolithus ternatus** Font. Potomac Fl., p. 265, pl. cxxxiv, f. 2-4, 6, 8, 1889.

Potomac formation: Fredericksburg, Virginia.

**Carpolithus virginiensis** Font. Potomac Fl., p. 266, pl. cxxxiv, f. 11-14; cxxxv, f. 1, 5; clxviii, f. 7, 1889.

Potomac formation: Near Telegraph and Station near Dutch Gap Canal, Virginia.

Kootanie: Great Falls, Montana.

**Carpolithus woodbridgensis** Newby. Fl. Amboy Clays, p. 133, pl. xlvi, f. 22, 1895 [1896].

Amboy clay: Woodbridge, New Jersey.

**Carpolithus** sp., Hollick. Trans. N. Y. Acad. Sci., vol. xii, p. 38, pl. i, f. 12, 1892.

Cretaceous: Kreischerville, Staten Island.

*Carya antiquorum* Newby. = *Hicoria antiquorum*.

*Carya bilinea* (Ung.) Ett. = *Hicoria juglandiformis*.

*Carya Bruckmani* Heer. = *Hicoria Bruckmani*.

*Carya elænoïdes* (Ung.) Heer. = *Hicoria elænoïdes*.

*Carya Heerii* (Ett.) Heer. Fl. Tert. Helv., vol. iii, p. 93, 1859; Lesquereux, Ann. Rept. U. S. Geol. and Geogr. Surv. Terr., p. 289, 1871 [1872]. [Not afterwards recognized by Lesquereux.]

*Juglans Heerii* Ett. Foss. Fl. v. Tokay: Sitzb. Wien. Akad. vol. xi, p. 35, [811] pl. ii, f. 5-7, 1853.

Green River group?: Green River, Wyoming.?

*Carya olivæformis* Nutt. Lx. = *Hicoria pecan*.

*Carya rostrata* (Göpp.) Schimp. = *Hicoria rostrata*.

*Carya vermontana* Lx. = *Hicoria vermontana*.

*Carya verrucosa* Lx. = *Hicoria verrucosa*.

*Carya* sp., Du. = *Hicoria* sp.

**CASSIA** (Tournefort) Linnæus. Syst., ed. i, 1735.

**Cassia Fischeri** Heer. Fl. Tert. Helv., vol. iii, p. 119, pl. cxxxvii, f. 62-65, 1859; Lx., Cret. and Tert. Fl., p. 202, 1883.

Green River group: Florissant, Colorado.

**Cassia concinna?** Heer. Fl. Tert. Helv., vol. iii, p. 122, pl. cxxxviii, f. 41, 1859; Lx., Ann. Rept. U. S. Geol. and Geogr. Surv. Terr., p. 402, 1872 [1873]; Tert. Fl., p. 299, pl. lix, f. 8, Sa, 1878.

Laramie group: Evanston, Wyoming.

- Cassia obtusa** Kn. 18th Ann. Rept. U. S. Geol. Surv., pt. iii, p. 731, pl. c, f. 4, 5, 1898.  
Payette formation: Marsh, Idaho.
- Cassia phaseolites?** Ung. Denkschr. Wien. Akad., vol. ii, p. 188, pl. lxxv, f. 1-5; lxxvi, f. 1-9, 1850; Lx, Proc. U. S. Nat. Mus., vol. xi, p. 16, 1888.  
Miocene: John Day Valley, Oregon.
- Cassia polita** Lx. Fl. Dak. Gr., p. 146, 1892.  
Dakota group: Kansas.
- Cassia problematica** Lx. Fl. Dak. Gr., p. 146, pl. xxxviii, f. 3, 1892.  
Dakota group: Kansas.
- CASTALIA** Salisbury. In Ann. Bot., vol. ii, p. 71, 1805.
- Castalia** sp. (Lx.) n. comb.  
Nymphaea sp., Lx. Proc. U. S. Nat. Mus., vol. x, p. 45, 1887.  
——: "Mouth of Indian Creek."
- Castalia** sp., Kn. Bull. Geol. Soc. Am., vol. 8, p. 133, 1897.  
Laramie group: Lance Creek, Converse County, Wyoming.
- Castalia** sp., Kn. Bull. Geol. Soc. Am., vol. 8, p. 133, 1897.  
Laramie group: Lance Creek, Converse County, Wyoming.
- Castalia** sp., Kn. Bull. Geol. Soc. Am., vol. 8, p. 140, 1897.  
Laramie group?: North Fork Dutton Creek, Wyoming.
- CASTANEA** Adanson. Fam. Pl., vol. ii, p. 375, 1763.
- Castanea atavina** Ung. Denkschr. Wien. Akad., vol. ii, p. 164, pl. xxxi, f. 5-7, 1850; Lx., Cret. and Tert. Fl., p. 247, pl. li, f. 2, 1883.  
Miocene: John Day Valley, Oregon.
- Castanea castaneæfolia** (Ung.) n. comb.  
Fagus castaneæfolia Ung. Chlor. Prot., p. 104, pl. xxviii, f. 1, 1847.  
Castanea Ungerii Heer. Phil. Trans., vol. 159, p. 470, pl. xlv, f. 1-3; xlvi, f. 8, 1869; Lx., Cret. and Tert. Fl., p. 246, pl. lii, f. 1, 3-7, 1883.  
Miocene?: Corral Hollow, California; John Day Valley, Oregon.  
Eocene?: Alaska; Cherry Creek, Oregon; Kamloops, British Columbia.
- Castanea intermedia** Lx. Bull. U. S. Geol. and Geogr. Surv. Terr., vol. i, p. 386, 1875 [1876]; Ann. Rept. U. S. Geol. and Geogr. Surv. Terr., p. 313, 1874 [1876]; Tert. Fl., p. 164, pl. xxi, f. 7, 1878.  
Green River group: Middle Park, Colorado.
- Castanea nana?** Elliott. Lesquereux, Am. Journ. Sci., vol. xxvii, p. 365, 1859 = *Castanea pumila*.
- Castanea pumila** Miller. Dict. ed. 8, 1768; Kn., Am. Geol., vol. xviii, p. 371, 1896.  
*Castanea nana?* Elliott. Lesquereux, Am. Journ. Sci., vol. xxvii, p. 365, 1859.  
Pleistocene?: Banks of Mississippi River, near Columbus, Kentucky.  
Glacial: Morgantown, West Virginia.
- Castanea Ungerii** Heer = *Castanea castaneæfolia*.
- Castanea** sp., Dn. Trans. Roy. Soc. Canada, vol. iv, sec. iv, p. 27, pl. i, f. 8, 1886 [1887].  
Canadian Upper Laramie: Souris River.

**Castanea**  
Mioc

**CASTANEA**  
**Castanopsis**  
no. 2, p.  
Mioc

**CASUALIA**  
**Casuarina**  
353, pl.  
Potom

**CATALPA**  
**Catalpa**  
Canada  
Fort U

**CAUDEEXIA**  
**Caudex** sp.  
Caul  
187  
Dakot

**CAULERPIA**  
[Fucoide  
Caulerpites  
**Caulerpites**  
Deles  
374  
Larami  
**Caulerpites**  
Delesse  
1872  
Larami

**CAULINI**  
**Caulinites**  
ii, f. 2-4, 1  
Pleistoc  
Caulinites f  
**Caulinites**  
Surv. Ter  
Livings  
Larami  
Caulinites s

**CEANOOTHUS**  
**Ceanothus**  
p. 365, 185  
Pleistoc  
Ceanothus c



- Castanea** sp., Hollick. Bull. Torr. Bot. Club, vol. xix, p. 332, 1892.  
Miocene?: Bridgeton, New Jersey.
- CASTANOPSIS** Spach. Hist. Veg. Phan., vol. xi, p. 185, 1842.  
**Castanopsis chrysophylloides** Lx. Mem. Mus. Comp. Zool., vol. vi, no. 2, p. 9, pl. ii, f. 10, 1878.  
Miocene: Chalk Bluffs, California.
- CASUARINA** Linnæus. Amœn. Acad., vol. iv, p. 143, 1759.  
**Casuarina Covillei** Ward. Fifteenth Ann. Rept. U. S. Geol. Surv., p. 353, pl. iii, f. 2, 1895.  
Potomac formation: Mount Vernon, Virginia.
- CATALPA** Scopoli. Introd., p. 170, 1771.  
**Catalpa crassifolia** Newby. Later Extinct Floras, p. 56, 1868.  
Canadian upper Laramie: Bow River, Canada.  
Fort Union group: Yellowstone River, Montana.
- CAUDEX** Lesquereux. Cret. and Tert. Fl., p. 91, 1883.  
**Caudex spinosus** Lx. Cret. and Tert. Fl., p. 91, 1883.  
Caulinites spinosus Lx. Ann. Rept. U. S. Geol. and Geogr. Surv. Terr., p. 422, 1872 [1873].  
Dakota group: Kansas.
- CAULERPITES** (Brongniart) Sternberg. Vers., vol. ii, p. 20, 1833.  
[Fucoides § ix. Caulerpites Brongniart, Hist. Vég. Foss., p. 72, 1828.]  
Caulerpites fastigiatus Sternb. = Sequoia fastigiata.  
**Caulerpites incrassatus** Lx. Tert. Fl., p. 40, pl. i, f. 11, 12, 1878.  
Delesseria incrassata Lx. Ann. Rept. U. S. Geol. and Geogr. Surv. Terr., p. 374, 1872 [1873].  
Laramie group: Raton Mountains, New Mexico.
- Caulerpites lingulatus** (Lx.) n. comb.  
Delesseria lingulata Lx. Ann. Rept. U. S. Geol. and Geogr. Surv. Terr., p. 374, 1872 [1873]; Tert. Fl., p. 41, 1878.  
Laramie group: Raton Mountains, New Mexico.
- CAULINITES** Brongniart. Prod. Hist. Vég. Foss., p. 115, 1828.  
**Caulinites Beckeri** Lx. Proc. U. S. Nat. Mus., vol. x, p. 36, pl. i, f. 3; ii, f. 2-4, 1887.  
Pleistocene: Clear Lake, California.  
Caulinites fecundus Lx. = Onoclea fecunda.
- Caulinites sparganioides** Lx. Ann. Rept. U. S. Geol. and Geogr. Surv. Terr., p. 391, 1872 [1873]; Tert. Fl., p. 99, pl. xiv, f. 4-11, 1878.  
Livingston beds: Bozeman coal field, Montana.  
Laramie group: Black Buttes, Wyoming.  
Caulinites spinosa Lx. = Caudex spinosus.
- CEANOTHUS** Linnæus. Act. Soc. Sci. Upsal., p. 77, 1741.  
**Ceanothus! americanus?** L. Lesquereux. Am. Journ. Sci., vol. xxvii, p. 365, 1859.  
Pleistocene: Banks of Mississippi River, near Columbus, Kentucky.  
Ceanothus cinnamomoides Lx. = Zizyphus cinnamomoides.



**Ceanothus cretaceous** Dn. Trans. Roy. Soc. Canada, vol. i, sec. iv, p. 28, pl. viii, f. 33, 1882 [1883].

Upper Cretaceous: Baynes Sound, Port McNeill, Vancouver Island.

**Ceanothus fibrillosus** Lx. = *Zizyphus fibrillosus*.

**Ceanothus Meigsii** Lx. Trans. Am. Phil. Soc., vol. xiii, p. 419, pl. xix, f. 5-7, 1869.

Eolignitic: Mississippi; Lagrange, Tennessee.

**Ceanothus?** sp., Dn. Trans. Roy. Soc. Canada, vol. viii, sec. iv, p. 84, f. (in text) 14, 1890 [1891].

Eocene?: North Fork Similkameen River, British Columbia.

**CEBATHA** Forskal. Fl. Ægypt., p. 171, 1775.

**Cebatha Haydeniana** (Ward) n. comb.

*Cocculus Haydenianus* Ward. Bull. U. S. Geol. Surv., no. 37, p. 100, pl. xlvii, f. 1-4; pl. xlvi, f. 1, 1887.

Fort Union group: Burns's Ranch and Iron Bluff, Montana.

**CEDROXYLON** Kraus in Schimp. Trait. Pal. Vég., vol. ii, p. 370, 1870.

**Cedroxylon** sp., Dn. Rept. on Geol. and Res. near 49th Parallel, appen. A, p. 331, pl. xv, f. 1, 1875.

Lignitic Tertiary: "Forty-ninth parallel."

**CELASTRINITES** Saporta. Ann. sci. nat. Bot., 5th ser., vol. iii, p. 52, 1865.

**Celastrinites ambiguus** (Lx.) n. comb.

*Celastrinites lævigatus* Lx. Tert. Fl., p. 269, pl. xvii, f. 16, 16a, 1878.

*Myrica ambigua* Lx. Ann. Rept. U. S. Geol. and Geogr. Surv. Terr., p. 297, 1871 [1872].

Livingston beds: Bozeman coal field, Montana.

**Celastrinites artocarpidioides** Lx. Tert. Fl., p. 268, pl. xxxv, f. 3, 1878.

*Artocarpidium olmedieifolium?* Ung. Lx. Ann. Rept. U. S. Geol. and Geogr. Surv., Terr., p. 400, 1873 [1874].

Denver group: Golden, Colorado.

**Celastrinites elegans** Lx. Cret. and Tert. Fl., p. 185, pl. xxxi, f. 9, 10, 1883.

Green River group: Florissant, Colorado.

*Celastrinites lævigatus* Lx. = *Celastrinites ambiguus*.

**CELASTROPHYLLUM** Göppert. Die Tertiärflora auf d. Insel Java., 1854, p. 52. [This name was mentioned as a nomen nudum by Göppert in Neues Jahrb., 1853, p. 435.]

**Celastrophyllum acutidens** Font. Potomac Fl., p. 305, pl. clvi, f. 8, 1889.

Potomac formation: Near Brooke, Virginia.

**Celastrophyllum angustifolium** Newby. Fl. Amboy Clays, p. 100, pl. xiv, f. 8-17, 1895 [1896].

Amboy clay: Woodbridge, New Jersey.

**Celastro**  
f. 3, 18

Poto

**Celastro**  
Gelind

Club,

Cret

**Celastro**  
p. 105,

Amb

**Celastro**  
8; clix

Poto

**Celastro**  
lxii; f. 1

1895 [18

Amb

**Celastro**  
1892.

Dako

**Celastro**  
12-14, 18

Dakot

Amb

**Celastro**  
1892.

Dakot

**Celastro**  
f. 10; cl

Potom

**Celastro**  
1874.

Mag

187

Dakot

**Celastro**  
xix, f. 8;

Amboy

**Celastro**  
Surv., p.

Potom

**Celastro**  
3, 6; clxx

Potom

**Celastro**  
pl. xlii, f.

Amboy

**Celastrophyllum arcinerve** Font. Potomac Fl., p. 304, pl. cxlvi, f. 3, 1889.

Potomac formation: Fredericksburg, Virginia.

**Celastrophyllum Benedeni** Sap. and Mar. Essai. Veg. Marnes Heers. Gelind., p. 67, pl. x, f. 6; pl. xii, f. 1, 2, 1874; Hollick, Bull. Torr. Bot. Club, vol. xxi, p. 58, pl. 177, f. 3, 4, 1894.

Cretaceous: Glen Cove, Long Island.

**Celastrophyllum brittonianum** Hollick in Newby. Fl. Amboy Clays, p. 105, pl. xliii, f. 37, 38, 46, 47, 1895 [1896].

Amboy clay: New Jersey.

**Celastrophyllum brookense** Font. Potomac Fl., p. 305, pl. clviii, f. 8; clix, f. 7, 1889.

Potomac formation: Virginia.

**Celastrophyllum crenatum** Heer. Fl. Foss. Aret., vol. vii, p. 41, pl. lxii, f. 21, 1833; Newby., Fl. Amboy Clays, p. 99, pl. xlvi, f. 1-19, 1895 [1896].

Amboy clay: South Amboy, and Sayreville, New Jersey.

**Celastrophyllum crassipes** Lx. Fl. Dak. Gr., p. 174, pl. lvii, f. 6, 7, 1892.

Dakota group: Kansas.

**Celastrophyllum cretaceum** Lx. Fl. Dak. Gr., p. 173, pl. xxxviii, f. 12-14, 1892; Newby., Fl. Amboy Clays, p. 100, pl. xlii, f. 13, 1895 [1896].

Dakota group: Kansas.

Amboy clay: New Jersey.

**Celastrophyllum decurrens** Lx. Fl. Dak. Gr., p. 172, pl. xxxvi, f. 1, 1892.

Dakota group: Kansas.

**Celastrophyllum denticulatum** Font. Potomac Fl., p. 306, pl. clxix, f. 10; clxxii, f. 7, 1889.

Potomac formation: Baltimore, Maryland.

**Celastrophyllum ensifolium** Lx. Cret. Fl., p. 108, pl. xxi, f. 2, 3, 1874.

*Magnolia ensifolia* Lx. Ann. Rept. U. S. Geol. and Geogr. Surv. Terr., p. 302, 1871 [1872].

Dakota group: Southern Kansas.

**Celastrophyllum grandifolium** Newby. Fl. Amboy Clays, p. 104, pl. xix, f. 8; xxi, f. 1-4, 1895 [1896].

Amboy clay: New Jersey.

**Celastrophyllum Hunteri** Ward. Fifteenth Ann. Rept. U. S. Geol. Surv., p. 358, pl. iv, f. 9, 1895.

Potomac formation: Mount Vernon, Virginia.

**Celastrophyllum latifolium** Font. Potomac Fl., p. 306, pl. clxxii, f. 3, 6; clxxiii, f. 13, 1889.

Potomac formation: Baltimore, Maryland.

**Celastrophyllum minus** Hollick in Newby. Fl. Amboy Clays, p. 105, pl. xlii, f. 51, 52, 1895 [1896].

Amboy clay: New Jersey.

**Celastrophyllum myrsinoides** Lx. Fl. Dak. Gr., p. 174, pl. lvii, f. 8, 9, 1892.

Dakota group: Kansas.

**Celastrophyllum Newberryanum** Hollick in Newby. Fl. Amboy Clays, p. 101, pl. xlix, f. 1-27, 1895 [1896]; Hollick, Trans. N. Y. Acad. Sci., vol. xvi, p. 133, pl. xiv, f. 1, 1897.

Amboy clay: South Amboy, Sayreville, New Jersey.

Clay marl (Upper Cretaceous): Cliffwood, New Jersey.

**Celastrophyllum obliquum** Lx. Fl. Dak. Gr., p. 173, pl. lvii, f. 5, 1892.

Dakota group: Kansas.

**Celastrophyllum obovatum** Font. Potomac Fl., p. 307, pl. clxxii, f. 9, 10, 1889.

Potomac formation: Baltimore, Maryland.

**Celastrophyllum obtusidens** Font. Potomac Fl., p. 305, pl. clvi, f. 5, 1889.

Potomac formation: Near Brooke, Virginia.

**Celastrophyllum proteoides** Font. Potomac Fl., p. 304, pl. cxlvi, f. 5, 1889.

Potomac formation: Near Dutch Gap Canal, Virginia.

**Celastrophyllum robustum** Newby. Fl. Amboy Clays, p. 103, pl. xlii, f. 41, 42, 1895 [1896].

Amboy clay: New Jersey.

**Celastrophyllum spatulatum** Newby. Fl. Amboy Clays, p. 103, pl. xlii, f. 43-45, 1895 [1896].

Amboy clay: New Jersey.

**Celastrophyllum tenuinerve** Font. Potomac Fl., p. 306, pl. clxxii, f. 2, 1889.

Potomac formation: Baltimore, Maryland.

**Celastrophyllum undulatum** Newby. Fl. Amboy Clays, p. 102, pl. xxxviii, f. 1-3, 1895 [1896].

Amboy clay: Woodbridge, Sayreville, New Jersey.

**CELASTRUS** Linnaeus. Gen., ed. i, p. 59, 1737.

**Celastrus alnifolius** Ward. Bull. U. S. Geol. Surv., no. 37, p. 80, pl. xxxv, f. 1, 2, 1887.

Fort Union group: Burns's Ranch, Montana.

**Celastrus arctica** Heer. Fl. Foss. Arct., vol. vii, p. 40, pl. lxi, f. 5d, 5e, 1883; Newby., Fl. Amboy Clays, p. 98, pl. xiii, f. 8-18, 1895 [1896].

Amboy clay: South Amboy, New Jersey.

**Celastrus borealis** Heer. Fl. Foss. Alaska, p. 37, pl. x, f. 4, 1869.

Eocene?: Port Graham, Alaska.

**Celastrus curvinervis** Ward. Bull. U. S. Geol. Surv., no. 37, p. 82, pl. xxxvi, f. 3, 4, 1887.

Fort Union group: Burns's Ranch, Montana.

**Celast**  
pl. xx

For

**Celast**  
2-4; 1

Gre

**Celast**  
Den

**Celast**  
f. 63, 1

Gree

**Celast**  
pl. xxx

Fort

**Celast**  
Green

**Celast**  
pt. iii, p

Payet

**Celast**  
pl. xxxv

Fort U

**Celast**  
p. 80, pl.

Fort U

**Celast**  
pl. xxxiv,

Fort U

**Celast**?  
f. 4, 1892.

Cretace

**Celast** s  
Montan

**CELTIS** Tc

**Celtis brev**  
f. 4, 5, 1869

Eoligniti

**Celtis McC**  
1883.

Green Ri

but err

**Celtis?** ovata

**Celtis parvis**  
[1883].

Tertiary:

Bull. 15.

**Celastrus ferrugineus** Ward. Bull. U. S. Geol. Surv., no. 37, p. 78, pl. xxxiv, f. 1-4, 1887.

Fort Union group: Burns's Ranch, Iron Bluff, Montana.

**Celastrus fraxinifolius** Lx. Cret. and Tert. Fl., p. 184, pl. xxxiii, f. 2-4; pl. xl, f. 10, 1883.

Green River group: Florissant, Colorado.

**Celastrus Gaudini** Lx. Bull. Mus. Comp. Zoöl., vol. xvi, p. 54, 1888.  
Denver group: Golden, Colorado.

**Celastrus Greithianus** Heer. Fl. Tert. Helv., vol. iii, p. 70, pl. cxxi, f. 63, 1859; Lx., Cret. and Tert. Fl., p. 184, 1883.

Green River group: Florissant, Colorado.

**Celastrus grewiopsi** Ward. Bull. U. S. Geol. Surv., no. 37, p. 81, pl. xxxvi, f. 2, 1887.

Fort Union group: Burns's Ranch, Montana.

**Celastrus Lacoey** Lx. Cret. and Tert. Fl., p. 184, 1883.

Green River group: Florissant, Colorado.

**Celastrus Lindgreni** Kn. Eighteenth Ann. Rept. U. S. Geol. Surv., pt. iii, p. 732, pl. xcix, f. 13; c, f. 6, 1898.

Payette formation: Idaho City, Idaho.

**Celastrus ovatus** Ward. Bull. U. S. Geol. Surv., no. 37, p. 81, pl. xxxvi, f. 1, 1887.

Fort Union group: Iron Bluff, Montana.

**Celastrus pterospermoides** Ward. Bull. U. S. Geol. Surv., no. 37, p. 80, pl. xxxv, f. 3-6, 1887.

Fort Union group: Burns's Ranch and Iron Bluff, Montana.

**Celastrus Taurinensis** Ward. Bull. U. S. Geol. Surv., no. 37, p. 79, pl. xxxiv, f. 5, 6, 1887.

Fort Union group: Bull Mountains; Burns's Ranch, Montana.

**Celastrus?** sp., Hollick. Trans. N. Y. Acad. Sci., vol. xii, p. 38, pl. i, f. 4, 1892.

Cretaceous: Tottenville, Staten Island.

**Celastrus** sp., Kn. Bull. Geol. Soc. Am., vol. viii, p. 130, 1897.

Montana formation: Harper, Wyoming.

**CELTIS** Tournefort ex Linnaeus. Gen., ed. i, p. 337, 1737.

**Celtis brevifolia** Lx. Trans. Am. Phil. Soc., vol. xiii, p. 416, pl. xx, f. 4, 5, 1869.

Eolignitic: Mississippi.

**Celtis McCoshii** Lx. Cret. and Tert. Fl., p. 163, pl. xxxviii, f. 7, 8, 1883.

Green River group: Florissant, Colorado; Uinta County, formerly but erroneously called Randolph County, Wyoming.

**Celtis?** ovata Lx. = *Ampelophyllum ovatum*.

**Celtis parvifolia** Newby. Proc. U. S. Nat. Mus., vol. v, p. 510, 1882 [1883].

Tertiary: Tongue River, Wyoming.

Bull. 152—5

**Celtis rugosa** Newby. Proc. U. S. Nat. Mus., vol. v, p. 510, 1882 [1883].  
Tertiary: Tongue River, Wyoming.

**CEPHALOTAXOPSIS** Fontaine. Potomac Fl., p. 235, 1889.

**Cephalotaxopsis brevifolia** Font. Potomac Fl., p. 238, pl. cv, f. 3;  
cvi, f. 5; cvii, f. 5, 1889.

Potomac formation: Fredericksburg, near Dutch Gap Canal and  
near Potomac Run, Virginia.

**Cephalotaxopsis magnifolia** Font. Potomac Fl., p. 336, pl. civ, f. 4, 5;  
cv, f. 1, 2, 4; cvi, f. 1, 3; cvii, f. 1, 2, 4; cviii, f. 1, 3, 4, 1889.

Horsetown beds: Tehama County, California.

Potomac formation: Near Dutch Gap Canal and Fredericksburg,  
Virginia.

**Cephalotaxopsis microphylla** Font. Potomac Fl., p. 238, pl. cviii, f.  
5; cix, f. 9, 1889.

Potomac formation: Fredericksburg and near Dutch Gap Canal,  
Virginia.

**Cephalotaxopsis ramosa** Font. Potomac Fl., p. 237, pl. civ, f. 2, 3;  
cvi, f. 2, 4; cvii, f. 3; cviii, f. 2, 1889.

Potomac formation: Fredericksburg and near Potomac Run, Vir-  
ginia.

**Cephalotaxopsis** sp., Dn. Trans. Roy. Soc. Canada, vol. x, sec. iv, p.  
89, 1892 [1893].

Kootanie: Anthracite, British Columbia.

**Cephalotaxopsis** sp., Font. In Diller and Stanton, Bull. Geol. Soc.  
Am., vol. v, p. 450, 1894.

Knoxville beds: Tehama County, California.

**CERCIS** Linnæus. Sp. Pl., ed. i, p. 374, 1753.

**Cercis borealis** Newby. Proc. U. S. Nat. Mus., vol. v, p. 510, 1882  
[1883].

Fort Union group: Valley of the Yellowstone River.

**Cercis eocenica** Lx. Ann. Rept. U. S. Geol. and Geogr. Surv. Terr.,  
p. 384, 1872 [1873]. [Not afterwards recognized by its author.]

Laramie group?: Erie, Colorado.

**Cercis parvifolia** Lx. Cret. and Tert. Fl., p. 201, pl. xxxi, f. 5-7, 1883.  
Green River group: Florissant, Colorado.

**Cercis truncata** Lx. Cret. and Tert. Fl., p. 237, 1883.

Fort Union group: Bad Lands, Dakota.

**CERCOCARPUS** Humbolt Bonpland and Kunth Nov. Gen. et Sp.,  
vol. vi, p. 232, 1823.

**Cercocarpus antiquus** Lx. Mem. Mus. Comp. Zoöl., vol. vi, no. 2, p. 37,  
pl. x, f. 6-11, 1878; Cret. and Tert. Fl., p. 265, pl. xlvB, f. 2, 1883.

Miocene: Table Mountain, California.

**CHAMÆCYPARIS** Spach. Hist. Vég., Phan., vol. xi, p. 329, 1842.

Cham

Pl

CHAM

Chara

1, 2,

Ec

Chara

Gr

Chara

1893.

Be

Chara

1878.

Int

CHIRO

1858.

Chiropt

xiv, f.

Koo

Chiropt

xiv, f.

Koo

CHONI

Chondri

Terr.,

Lara

Chondri

1895 [1

Amb

Chondri

Halbin

Ch

Eoce

Chondri

Terr., p

Lara

Chondrit

CHOND

Chondrop

Condrops

f. 26, 27

Ambo

**Chamaecyparis thyoides** (L.) B. S. P.

Cupressus thyoides L. Penhallow, Trans. Roy. Soc. Canada, 2d ser., vol. ii, sec. iv, p. 73, 1896.

Pleistocene: New Jersey.

**CHARA** (Valliant) Linnæus. Gen. Pl., p. 326, 1737.

**Chara compressa** Kn. Bot. Gaz., vol. xiii, no. 6, p. 156, f. (in text) 1, 2, 1888.

Eocene: Wales, Utah.

**Chara ? glomerata** Lx. Cret. and Tert. Fl., p. 135, pl. xxi, f. 12, 1883.  
Green River group: Florissant, Colorado.

**Chara Stantonii** Kn. Bot. Gaz., vol. xviii, no. 4, p. 141, f. (in text) 1-3 1893.

Bear River formation: Cookeville, Utah.

**Chara** sp., Hinde. Canadian Journal [Can. Institute], vol. xv, p. 399, 1878.

Interglacial: Scarboro Heights, Ontario.

**CHIROPTERIS** Kurr in Bronn: Neues Jahrb. f. Min. 1858, p. 143, 1858.

**Chiropteris spatulata** Newby. Am. Journ. Sci., vol. xli, p. 199, pl. xiv, f. 1, 2, 1891.

Kootanie: Great Falls, Montana.

**Chiropteris Williamsii** Newby. Am. Journ. Sci., vol. xli, p. 198, pl. xiv, f. 10, 11, 1891.

Kootanie: Great Falls, Montana.

**CHONDRITES** Sternberg. Vers., vol. ii, p. 25, 1833.

**Chondrites bulbosus** Lx. Ann. Rept. U. S. Geol. and Geogr. Surv. Terr., p. 373, 1872 [1873]; Tert. Fl., p. 42, pl. i, f. 14, 1878.

Laramie group: Raton Mountains, New Mexico.

**Chondrites flexuosus** Newby. Fl. Amboy Clays, p. 34, pl. i, f. 1, 4, 1895 [1896].

Amboy clay: New Jersey.

**Chondrites Heerii** Eichwald. Geognost.-Palæontolog. Bemerk. ii. Halbinsell. Mangischlak und Aleut.-Inseln., p. 111, pl. iv, f. 1, 1871.

Chondrites sp., Heer. Fl. Foss. Alask., p. 21, pl. x, f. 5, 1869.

Eocene?: Kachemak Bay, Alaska.

**Chondrites subsimplex** Lx. Ann. Rept. U. S. Geol. and Geogr. Surv. Terr., p. 373, 1872 [1873]; Tert. Fl., p. 41, pl. i, f. 13, 1878.

Laramie group: Raton Mountains, New Mexico.

Chondrites sp., Heer=Chondrites Heerii.

**CHONDROPHYLLUM** Necker. Elem. Bot., iii, p. 347, 1790.

Chondrophyllum Nordenskiöldi Heer=Hedera ovalis?

**Chondrophyllum obovatum** Newby. Fl. Amboy Clays, p. 118, pl. xlii, f. 26, 27, 1895 [1896].

Amboy clay: Woodbridge, New Jersey.

**Chondrophyllum orbiculatum** Heer. Fl. Foss. Arct., vol. iii, abt. ii, p. 115, pl. xxxi, f. 3c; xxxii, f. 13, 1874; Hollick, Trans. N. Y. Acad. Sci., vol. xii, p. 35, pl. ii, f. 2b, 1892.

Cretaceous: Staten Island.

**Chondrophyllum orbiculatum** Heer. Referred by Lesquereux to *Hedera orbiculata* (Heer) Lx.

**Chondrophyllum reticulatum** Hollick. In Newby, Fl. Amboy Clays, p. 119, pl. xli, f. 6, 7, 1895 [1896].

Amboy clay: New Jersey.

**CINCHONIDIUM**, Unger. Gen. et Sp. Plant. Foss., p. 430, 1850.

**Cinchonidium ovale** Lx. Cret. and Tert. Fl., p. 229, pl. xlvi, f. 8-10b, 1883.

Fort Union group: Bad Lands, Dakota.

**CINNAMOMUM** Blume. Bijdr., 568.

**Cinnamomum affine** Lx. Am. Journ. Sci., vol. xlv, p. 206, 1869; Tert. Fl., p. 219, pl. xxxvii, f. 1-5, 7, 1878.

*Cinnamomum mississippiense* Lx. Trans. Am. Phil. Soc., vol. xiii, p. 418, pl. xix, f. 2, 1869.

*Cinnamomum polymorphum* Al. Br. Lx. Tert. Fl., p. 221, pl. xxxvii, f. 6 [non f. 10], 1878.

*Cinnamomum Rossmässleri* Heer in Lx. Ann. Rept. op. cit., p. 379, 1872 [1873]; Tert. Fl., p. 221, 1878.

Montana group: Coalville, Utah.

Denver beds: Golden?, South Park, Colorado.

Laramie group: Durango, Marshalls, Colorado; † Raton Mountains, New Mexico; Black Buttes, Wyoming; † Carbon, Wyoming; Corral Hollow, California.

**Cinnamomum affine** Lx. Ward, Bull. U. S. Geol. Surv., no. 37, p. 50, pl. xxiv, f. 3-5, 1887. [Non Lx.] = *Ficus* sp.

Laramie group: Black Buttes, Wyoming.

**Cinnamomum canadense** Dn. Trans. Roy. Soc., Canada, vol. iii, sec. iv, p. 13, pl. iv, f. 7, 1885 [1886].

Mill Creek series: Mill Creek †

**Cinnamomum crassipes** Lx. Am. Journ. Sci., vol. xxvii, p. 361, 1859.  
—: Bellingham Bay.

**Cinnamomum ellipsoideum** Sap. and Mar. Mém. l'Acad. Roy. d. Belgique, vol. xli, p. 61, pl. ix, f. 7-9, 1878; Lx., Fl. Dak. Gr., p. 105, pl. li, f. 8, 9, 1892.

Dakota group: Kansas.

**Cinnamomum ellipticum** Kn. Bull. U. S. Geol. Surv., no. 105, p. 54, 1893.

*Cinnamomum polymorphum* Al. Br. Lx. Tert. Fl., p. 221, pl. xxxvii, f. 10 [non f. 6, which = *C. affine*, q. v.], 1878.

Livingston beds: Bozeman coal field, Montana.

Cinna  
Tran  
84, p  
105,

Da

—  
AN

Cinna  
f. 1-8

AN

Cinna  
86, pl

[Non

—  
Lar

Cinna

Cinna

Dal

Cinna

Cinna

1861;

Cinna

Cinna

Cinna

Cinna

xc, f.

f. 2, 3,

pl. xi,

D

Lar

Dak

Eoc

Cinna

175, pl

Dak

Cret

V

Cinna

Ci

Lar



**Cinnamomum Heerii** Lx. Am. Journ. Sci., vol. xxvii, p. 361, 1859; Trans. Am. Phil. Soc., vol. xiii, p. 431, pl. xxiii, f. 12, 1869; Cret. Fl., p. 84, pl. xxviii, f. 11, 1874; Cret. and Tert. Fl., p. 54; Fl. Dak. Gr., p. 105, pl. xv, f. 1, 1892.

Daphnogene Heerii Lx. Ann. Rept. U. S. Geol. and Geogr. Surv. Terr., p. 343, 1874 [1876].

Dakota group: Kansas.

—?: Nanaimo.

Amboy clay?: South Amboy, New Jersey.?

**Cinnamomum intermedium** Newby. Fl. Amboy Clays, p. 89, pl. xxix, f. 1-8, 10, 1895 [1896].

Amboy clay: Woodbridge, Sayreville, New Jersey.

**Cinnamomum lanceolatum?** (Ung.) Heer. Fl. Tert. Helv., vol. ii, p. 86, pl. xciii, f. 6-11, 1856; Lx., Tert. Fl., p. 219, pl. xxxvi, f. 12, 1878. [Non Ward, Bull. U. S. Geol. Surv., no. 37, p. 49, pl. xxiv, f. 2, 1887.]

Daphnogene lanceolata Ung. Gen. et Sp., p. 424, 1850.

Laramie group: Evanston, Wyoming?

—: Upper Kanab Valley, Utah.

**Cinnamomum lanceolatum** (Ung.) Heer. Ward=Cinnamomum Wardii.

**Cinnamomum Marioni** Lx. Fl. Dak. Gr., p. 106, pl. li, f. 6, 7, 1892.

Dakota group: Kansas.

**Cinnamomum mississippiense** Lx.=Cinnamomum affine.

**Cinnamomum novæ-angliæ** Lx. Am. Journ. Sci., vol. xxxii, p. 360, 1861; Geol. Vt., vol. ii, p. 716, f. 148, 1861.

—? Brandon, Vermont.

**Cinnamomum polymorphum**=Cinnamomum affine.

**Cinnamomum polymorphum**=Cinnamomum ellipticum.

**Cinnamomum Rossmässleri**=Cinnamomum affine.

**Cinnamomum Scheuchzeri** Heer. Fl. Tert. Helv., vol. ii, p. 85, pl. xci, f. 4-22; pl. xcii; pl. xciii, f. 1, 5, 1856; Lx., Cret. Fl., p. 83, pl. xxx, f. 2, 3, 1874; Tert. Fl., p. 220, pl. xxxviii, f. 8, 1878; Fl. Dak. Gr., p. 104, pl. xi, f. 4, 1892.

Daphnogene cretacea Lx. Ann. Rept. U. S. Geol. and Geogr. Surv. Terr., p. 343, 1874 [1876].

Laramie group: Bozeman coal field, Montana.

Dakota group: Kansas; New Ulm, Minnesota.

Eocene?: Lassen County, California.

**Cinnamomum sezannense** Watlet. Pl. Foss. d. Bassin d. Paris, p. 175, pl. 50, f. 2, 1866; Lx., Fl. Dak. Gr., p. 107, pl. xii, f. 6, 7, 1892.

Dakota group: Kansas.

Cretaceous: Glen Cove and Sea Cliff, Long Island; Port McNeill, Vancouver Island.

**Cinnamomum Wardii** nom. nov.

Cinnamomum lanceolatum (Ung.) Heer. Ward, Bull. U. S. Geol. Surv., no. 37, p. 49, pl. xxiv, f. 2, 1887. [Non Lx.]

Laramie group: Hodges Pass, Wyoming.

**Cinnamomum?** sp., Dn. Trans. Roy. Soc. Canada, vol. viii, sec. iv, p. 84, f. (in text) 15, 1890.

Eocene: North Fork Similkameen River, British Columbia.

**Cinnamomum** sp., Hollick. Bull. Torr. Bot. Club, vol. xix, p. 332, 1892.

Miocene: Bridgeton, New Jersey.

**Cinnamomum** sp., Kn. Bull. Geol. Soc. Am., vol. viii, p. 145, 1897.  
Fort Union group: Black Buttes, Wyoming.

**CISSITES** Heer. Phyll. Crét. d. Nebraska, p. 19, Zürich, 1866.

**Cissites acerifolius** Lx. Fl. Dak. Gr., p. 163, pl. lviii, f. 1, 1892.

Dakota group: Kansas.

**Cissites acuminatus** Lx. Bull. U. S. Geol. and Geogr. Surv. Terr., vol. i, p. 396, 1875 [1876]; Ann. Rept. U. S. Geol. and Geogr. Surv. Terr., p. 353, pl. viii, f. 1, 1874 [1876].

Dakota group: Fort Harker, Kansas.

**Cissites acutiloba** Hollick. Bull. Torr. Bot. Club, vol. xxii, p. 227, pl. 237, f. 3, 1895.

Dakota group: Fort Harker, Kansas.

**Cissites affinis** Lx. Ann. Rept. U. S. Geol. and Geogr. Surv. Terr., p. 352, 1874 [1876]; Cret. and Tert. Fl., p. 67, 1883.

*Platanus affinis* Lx. Cret. Fl., p. 71, pl. iv, f. 4, 1874.

*Populites affinis* Lx. Ann. Rept. U. S. Geol. and Geogr. Surv. Terr., p. 423, 1872 [1873].

Dakota group: Salina Valley, Kansas.

Mill Creek series: Mill Creek; North Fork Old Man River.

**Cissites affinis ampla** (Dn.) n. comb.

*Platanus affinis ampla* Dn. Trans. Roy. Soc. Canada, vol. iii, sec. iv, p. 12, 1885 [1886].

Mill Creek series: Mill Creek.

**Cissites alatus** Lx. Fl. Dak. Gr., p. 160, pl. xxiii, f. 6, 1892.

Dakota group: Kansas.

**Cissites Brownii** Lx. Fl. Dak. Gr., p. 162, pl. xviii, f. 11, 1892.

Dakota group: Kansas and Minnesota.

**Cissites crispus** Vel.? Fl. Böhm. Kreidefl., pt. iv, p. 12 [73], pl. iv [xxvii], f. 6, 1885; Newby., Fl. Amboy Clays, p. 108, pl. xlii, f. 20-23, 1895 [1896].

Amboy clay: Woodbridge, New Jersey.

*Cissites cyclophylla* Lx. = *Populites cyclophyllus*.

**Cissites dentato-lobatus** Lx. Fl. Dak. Gr., p. 164, pl. lxvi, f. 4, 1892.

Dakota group: Kansas.

**Cissites formosus** Heer. Fl. Foss. Aret., vol. vi, abt. ii, p. 85, pl. xxi, f. 5-8, 1882; Lx., Fl. Dak. Gr., p. 161, pl. xxi, f. 5, 1892; Newby., Fl. Amboy Clays, p. 107, pl. xlvi, f. 1-8, 1895 [1896].

Dakota group: Kansas.

Amboy clay: New Jersey.

Cretaceous: Dorosis Island, Glen Cove, Long Island.

**Cissites harkerianus** Lx. Bull. U. S. Geol. and Geogr. Surv. Terr., vol. i, p. 397, 1875 [1876]; Ann. Rept. U. S. Geol. and Geogr. Surv. Terr., p. 352, pl. vii, f. 1, 2, 1874 [1876].

*Sassafras* (*Arallopsis*) *harkerianum* Lx. Cret. Fl., p. 81, pl. xi, f. 3, 4; pl. xxvii, f. 2, 1874.

*Sassafras harkeriana* Lx. Ann. Rept. U. S. Geol. and Geogr. Surv. Terr., p. 425, 1872 [1873].

Dakota group: Kansas.

**Cissites Heerii** Lx. Bull. U. S. Geol. and Geogr. Surv. Terr., vol. i, p. 396, 1875 [1876]; Ann. Rept. U. S. Geol. and Geogr. Surv. Terr., p. 353, pl. vi, f. 3, 1874 [1876].

Dakota group: Fort Harker, Kansas.

**Cissites ingens** Lx. Fl. Dak. Gr., p. 159, pl. xix, f. 2, 2a, 1892.

Dakota group: Kansas.

**Cissites ingens parvifolia** Lx. Fl. Dak. Gr., p. 160, pl. lvii, f. 3, 4, 1892.

Dakota group: Kansas.

**Cissites insignis** Heer. Phyll. Crét. d. Nebr., p. 19, pl. ii, f. 3, 4, 1866.

Dakota group: Tekamah, Nebraska.

**Cissites microphyllus** Lx. Proc. U. S. Nat. Mus., vol. x, p. 44, pl. iii, f. 11, 1887.

Pleistocene?: Clear Lake, California.

**Cissites obtusilobus** Lx. Fl. Dak. Gr., p. 161, pl. xxxiii, f. 5, 1892.

Dakota group: Kansas.

*Cissites obtusum* Lx. = *Cissites salisburiae* folius.

**Cissites platanoides** Hollick. Bull. Torr. Bot. Club, vol. xxii, p. 226, pl. 237, f. 2, 1895.

Dakota group: Fort Harker, Kansas.

**Cissites populoides** Lx. Fl. Dak. Gr., p. 162, pl. xviii, f. 12-14, 1892.

Dakota group: Kansas.

**Cissites salisburiae** folius Lx. Cret. and Tert. Fl., p. 66, 1883.

*Populites salisburiae* folius Lx. Am. Journ. Sci., vol. xlvi, p. 94, 1868.

*Sassafras obtusum* Lx. Ann. Rept. U. S. Geol. and Geogr. Surv. Terr., p. 424, 1872 [1873].

*Cissites obtusum* Lx. Ann. Rept. U. S. Geol. and Geogr. Surv. Terr., p. 354, 1874 [1876].

Dakota group: Kansas and Nebraska.

**CISSUS** Linnaeus. Diss. Dass., p. 6, 1747.

**Cissus Browniana** Lx. Geol. and Nat. Hist. Surv. Minn., vol. iii, p. 17, pl. A, f. 8, 1893.

Dakota group: New Ulm, Minnesota.

**Cissus corylifolia** Lx. Bull. Mus. Comp. Zoöl., vol. xvi, p. 52, 1888.

Denver group: Golden, Colorado.

**Cissus duplicato-serrata** Lx. Bull. Mus. Comp. Zoöl., vol. xvi, p. 52, 1888.

Denver group: Golden, Colorado.

**Cissus lævigata** Lx. Ann. Rept. U. S. Geol. and Geogr. Surv. Terr., p. 380, 1872 [1873]; Tert. Fl., p. 238, pl. xl, f. 12, 13, 1878.

Denver beds: Golden, Colorado.

Arapahoe beds: Sedalia, Colorado.

**Cissus lobato-crenata** Lx. Ann. Rept. U. S. Geol. and Geogr. Surv. Terr., p. 396, 1872 [1873]; Tert. Fl., p. 240, pl. xli, f. 1-3, 1878.

Denver group: Golden, Mount Cross, Colorado.

Laramie group: Black Buttes, Wyoming.

**Cissus parrottiaefolia** Lx. Bull. U. S. Geol. and Geogr. Surv. Terr., vol. i, p. 388, 1875 [1876]; Ann. Rept. U. S. Geol. and Geogr. Surv. Terr., p. 314, 1874 [1876]; Tert. Fl., p. 239, pl. xl, f. 15-17; pl. xlii, f. 1, 1878.

Denver beds: Golden, Colorado.

Green River group: Medicine Bow, Wyoming.

**Cissus tricuspidata** (Heer) Lx. Tert. Fl., p. 240, pl. xli, f. 4-7, 1878.

*Vitis* (*Cissus*) *tricuspidata* Heer. Mioc. Balt. Fl., p. 91, pl. xxviii, f. 18, 19, 1869; Lx., Ann. Rept. U. S. Geol. and Geogr. Surv. Terr., p. 396, 1872 [1873].

Laramie group: Black Buttes, Wyoming.

**CLADOPHLEBIS** Brongniart. Tab. des genres de vég. foss., p. 25, 1849.

**Cladophlebis acuta** Font. Potomac Fl., p. 74, pl. v, f. 7: pl. vii, f. 6; pl. x, f. 6, 7; pl. xi, f. 7, 8; pl. clxvi, f. 5, 1889.

Potomac formation: Potomac Run, and Dutch Gap Canal, Virginia.

**Cladophlebis alata** Font. Potomac Fl., p. 77, pl. xix, f. 5, 1889.

Potomac formation: Fredericksburg, Virginia.

**Cladophlebis angustifolia** Newby. Am. Journ. Sci., vol. xli, p. 200, pl. xiv, f. 8, 1891.

Kootanie: Great Falls, Montana.

**Cladophlebis brevipennis** Font. Potomac Fl., p. 81, pl. xxxvi, f. 1.

Potomac formation: Fishing hut above Dutch Gap Canal, Virginia.

**Cladophlebis Browniana** (Dunk.) Seward. Cat. Mesoz. Pl. Brit. Mus. Wealden Fl., pt. i, p. 99, 1894.

*Pecopteris Browniana* Dunk. Wealdenbildung, p. 5, 1846; Font., Potomac Fl., p. 88, pl. xxii, f. 10, 11; xxiii, f. 2-7; xxvi, f. 3, 13, 1889; Proc. U. S. Nat. Mus., vol. xv, p. 492, 1892; Dn., Trans. Roy. Soc. Canada, vol. x, sec. iv, p. 84, f. (in text) 3, 1892 [1893].

Potomac formation: Fredericksburg, Dutch Gap Canal, and near Brooke, Virginia; Baltimore, Maryland.

Kootanie: Great Falls, Montana; Anthracite, British Columbia.

**Cladophlebis columbiana** Dn. Trans. Roy. Soc. Canada, vol. xi, sec. iv, p. 55, pl. v, f. 4, 5, 1893 [1894].

Cretaceous: Vancouver Island.

**Cladophlebis constricta** Font. Potomac Fl., p. 68, pl. ii, f. 11; pl. iii, f. 2; pl. vi, f. 5, 6, 8-14; pl. xxi, f. 9, 13; pl. clxix, f. 2, 1889.

Kootanie: Great Falls, Montana.

Potomac formation: Fredericksburg, Brooke Station, and Deep Bottom, Virginia; Baltimore, Maryland.

**Cladoph**  
f. 1, 2

Poto

R

**Cladoph**  
vii, f. 7

Poto

**Cladoph**  
Poto

Koot

**Cladoph**  
Weald

Pe

As

f

Poto

Fre

Knox

**Cladophl**  
f. 1-6;

Poto

Koota

**Cladophl**  
p. 493, p.

Koota

**Cladophl**  
1889.

Poto

**Cladophl**  
xx, f. 8,

Poto

Knox

**Cladophl**  
4, 1889.

Poto

**Cladophl**  
1889.

Poto

ginia

**Cladophl**  
1889.

Poto

**Cladophl**  
1-3, 1889.

Poto

Kootan

**Cladophlebis crenata** Font. Potomac Fl., p. 75, pl. ix, f. 7-9; pl. x, f. 1, 2; pl. xiii, f. 1-3; pl. xix, f. 1; pl. xx, f. 6, 1889.

Potomac formation: Fredericksburg, Brooke Station, and Potomac Run, Virginia.

**Cladophlebis denticulata** Font. Potomac Fl., p. 71, pl. iv, f. 2; pl. vii, f. 7, 1889.

Potomac formation: Fredericksburg and Potomac Run, Virginia.

**Cladophlebis distans** Font. Potomac Fl., p. 77, pl. xiii, f. 4, 5, 1889.

Potomac Fl.: Near Dutch Gap Canal, Virginia.

Kootanie: Great Falls, Montana.

**Cladophlebis Dunkeri** (Schimp.) Seward. Cat. Mesoz. Pl. Brit. Mus. Wealden Fl., pt. 1, p. 100, 1894.

Pecopteris Dunkeri Schimp. Pal. Vég., vol. i, p. 539, 1869.

Aspidium Dunkeri (Schimp.) Font. Potomac Fl., p. 101, pl. xxii, f. 9; xxv, f. 11, 12; xxvi, f. 2, 8, 9, 18; liv, f. 3, 9, 1889.

Potomac formation: Telegraph Station, Dutch Gap Canal, and Fredericksburg, Virginia.

Knoxville beds: Tehama County, California.

**Cladophlebis falcata** Font. Potomac Fl., p. 72, pl. iv, f. 8; pl. v, f. 1-6; vi, f. 7; pl. vii, f. 1, 2, 1889.

Potomac formation: Fredericksburg, Virginia.

Kootanie: Anthracite, British Columbia.

**Cladophlebis heterophylla** Font. Proc. U. S. Nat. Mus., vol. xv, p. 493, pl. lxxxiv, f. 2, 1892.

Kootanie: Great Falls, Montana.

**Cladophlebis inaequiloba** Font. Potomac Fl., p. 80, pl. xxv, f. 8, 1889.

Potomac formation: Fredericksburg, Virginia.

**Cladophlebis inclinata** Font. Potomac Fl., p. 76, pl. x, f. 3, 4; pl. xx, f. 8, 1889.

Potomac formation: Telegraph station, Virginia.

Knoxville beds: Tehama County, California.

**Cladophlebis latifolia** Font. Potomac Fl., p. 69, pl. iii, f. 1; pl. vi, f. 4, 1889.

Potomac formation: Baltimore, Maryland.

**Cladophlebis oblongifolia** Font. Potomac Fl., p. 74, pl. vii, f. 3-5, 1889.

Potomac formation: Fredericksburg and Dutch Gap Canal, Virginia.

**Cladophlebis pachyphylla** Font. Potomac Fl., p. 80, pl. xxv, f. 9, 1889.

Potomac formation: Fredericksburg, Virginia.

**Cladophlebis parva** Font. Potomac Fl., p. 73, pl. iv, f. 7; pl. vi, f. 1-3, 1889.

Potomac formation: Fredericksburg, Virginia.

Kootanie: Great Falls, Montana.

- Cladophlebis petiolata** Font. Potomac Fl., p. 80, pl. xxii, f. 8, 1889.  
Potomac formation: Dutch Gap Canal, Virginia.
- Cladophlebis rotundata** Font. Potomac Fl., p. 78, pl. xx, f. 9, 10, 1889.  
Potomac formation: Fredericksburg, Virginia.
- Cladophlebis sphenopteroides** Font. Potomac Fl., p. 79, pl. xxi, f. 4, 1889.  
Fishing hut above Dutch Gap Canal, Virginia.
- Cladophlebis virginianensis** Font. Potomac Fl., p. 70, pl. iii, f. 3-8; pl. iv, f. 1, 3-6, 1889.  
Potomac formation: Fredericksburg, Virginia.
- Cladophlebis** sp.? Font. Potomac Fl., p. 76, pl. x, f. 5, 8; pl. xx, f. 7, 1889.  
Potomac formation: Fredericksburg and Potomac Run, Virginia.
- Cladophlebis** sp., Font. Potomac Fl., p. 77, pl. xv, f. 6; pl. xix, f. 3, 1889.  
Potomac formation: Potomac Run, and near Brooke Station, Virginia.
- Cladophlebis** sp., Font. Potomac Fl., p. 78, pl. xix, f. 2, 1889.  
Potomac formation: Telegraph station, Virginia.
- Cladophlebis** sp., Font. Potomac Fl., p. 81, pl. xxvi, f. 15.  
Potomac formation: Fredericksburg, Virginia.
- Cladophlebis** sp., Dn. Trans. Roy. Soc. Canada, vol. x, sec. iv., p. 85, 1892.  
Kootanie: Anthracite, British Columbia.
- Clathropodium mirabile* (Lx.) Ward = *Cycadeoidea mirabilis*.
- CLETHRA** Gronovius ex Linnaeus. Syst., ed. i, 1735.
- Clethra alnifolia** L. Hollick, Bull. Torr. Bot. Club, vol. xix, p. 332, 1892.  
Miocene?: Bridgeton, New Jersey.
- COCCOLOBA** Linnaeus. Syst., ed. x, p. 1007, 1759.
- Cocoloba laevigata** Lx. Ann. Rept. U. S. Geol. and Geogr. Surv. Terr., p. 387, 1872 [1873]; Tert. Fl., p. 208, pl. xxxv, f. 7, 1878.  
Laramie group?: Carbon, Wyoming.
- Cocculus* De Candolle. Syst., Veg. V, i, p. 515 = *Cebatha*.
- Cocculus Haydenianus* Ward = *Cebatha Haydeniana*.
- COLUTEA** (Tournefort) Linnaeus. Syst., ed. i, 1735.
- Colutea Boweniana** Lx. Cret. and Tert. Fl., p. 255, pl. lvii, f. 4, 1883.  
Miocene?: Bowen claim, California.
- Colutea primordialialis** Heer. Fl. Foss. Aret., vol. vi, abt. ii, p. 99, pl. xxvii, f. 7-11; lxiii, f. 78, 1882; Lx., Fl. Dak. Gr., p. 148, pl. xiii, f. 8, 9, 1892; Newby., Fl. Amboy Clays, p. 97, pl. xix, f. 4, 5, 1895 [1896].  
Dakota group: Kansas.  
Amboy clay: Woodbridge, New Jersey.  
Cretaceous: Eatons Neck, Long Island.

**COMPTONIA**  
Comptonia  
iv, p. 8  
Miocene  
Comptonia  
Comptonia

**CONE**  
Potomac

**CONOSPERM**  
abt. i, p.  
**Conospermum**  
14, 1889  
Potomac

**Cordia?**

**CORNOPHYLLUM**  
Cornophyllum  
10, 1895  
Amboy

**CORNUS**  
Cornus acer  
Cornus Elm  
**Cornus** fe  
Nat. Mus.  
Eocene

? **Cornus** J  
f. 5, 1887  
Fort U

**Cornus** H  
p. 402, 18  
Laramie

**Cornus** hy  
f. 3, 4, 18  
Eocene  
Denver  
Laramie

**Cornus** imp  
p. 408, 18  
Cornus  
1887

**Cornus** inc  
afterward  
Laramie

**Cornus** Kel  
vi, f. 3, 18  
Miocene

**COMPTONIA** Banks. *Gaertn. Fr. and Sem.*, vol. ii, p. 58, pl. xc, 1791.  
**Comptonia columbiana** Dn. *Trans. Roy. Soc. Canada*, vol. viii, sec. iv, p. 81, f. (in text) 10, 1890.

Miocene?: North Similkamen and Kamloops, British Columbia.

*Comptonia cuspidata* Lx. = *Myrica cuspidata*.

*Comptonia premissa* Lx. = *Myrica premissa*.

**CONE** of *Pinus?* sp., Font. *Potomac Fl.*, p. 272, pl. clxx, f. 4, 1889.

Potomac formation: Baltimore, Maryland.

**CONOSPERMITES** Ettingshausen. *Sitzb. Wien. Akad.*, vol. lv, abt. i, p. 254, 1867.

**Conospermites ellipticus** Font. *Potomac Fl.*, p. 279, pl. cxxxviii, f. 14, 1889.

Potomac formation: Near Potomac Run, Virginia.

*Cordia?* *tiliæfolia* Al. Br. = *Ficus tiliæfolia*.

**CORNOPHYLLUM** Newberry. *Fl. Amboy Clays*, p. 119, 1895 [1896].

**Cornophyllum vetustum** Newby. *Fl. Amboy Clays*, p. 119, pl. xix, f. 10, 1895 [1896].

Amboy clay: Woodbridge, New Jersey.

**CORNUS** (Tournefort) Linnæus. *Syst.*, ed. i, 1735.

*Cornus acuminata* Newby. = *Cornus Newberryi*.

*Cornus Emmonsii* Ward = *Cornus impressa*.

**Cornus ferox** Ung. *Gen. et Sp. Pl. Foss.*, p. 441, 1850; *Lx.*, *Proc. U. S. Nat. Mus.*, vol. xi, p. 21, 1888.

Eocene?: Cherry Creek, Oregon.

? **Cornus Fosteri** Ward. *Bull. U. S. Geol. Surv.*, no. 37, p. 54, pl. xxv, f. 5, 1887.

Fort Union group: Seven-Mile Creek, Montana.

**Cornus Holmesii** Lx. *Ann. Rept. U. S. Geol. and Geogr. Surv. Terr.*, p. 402, 1873 [1874]. [Not afterwards recognized.]

Laramie group?: Coal Creek, Colorado.

**Cornus hyperborea** Herr. *Fl. Foss. Arct.*, vol. ii, abt. iv, p. 476, pl. 1, f. 3, 4, 1869; *Lx.*, *Proc. U. S. Nat. Mus.*, vol. xi, p. 29, pl. xv, f. 3, 1888.

Eocene?: Lassen County, California.

Denver beds: Mount Cross, Middle Park; North Denver, Colorado.

Laramie group? (upper beds): Point of Rocks, Wyoming.

**Cornus impressa** Lx. *Ann. Rept. U. S. Geol. and Geogr. Surv. Terr.*, p. 408, 1873 [1874]; *Tert. Fl.*, p. 243, pl. xlii, f. 3, 1878.

*Cornus Emmonsii* Ward. *Bull. U. S. Geol. Surv.*, no. 37, p. 55, pl. xxvi, f. 2, 3, 1887.

**Cornus incompletus** Lx. *Am. Jour. Sci.*, vol. xlv, p. 206, 1868. [Not afterwards referred to by its author.]

Laramie group: Marshalls, Colorado.

**Cornus Kelloggii** Lx. *Mem. Mus. Comp. Zoöl.*, vol. vi, no. 2, p. 23, pl. vi, f. 3, 1878.

Miocene: Chalk Bluffs, California.



**Cornus Newberryi** Hollick, nom. nov. MSS.

*Cornus acuminata* \* Newby. Later Extinct Floras, p. 71, 1868; Ill., pl. xx, f. 2-4, 1878.

[\* *Cornus acuminata* Newby. 1868. Preoccupied by *C. acuminata* O. Weber, Paleontogr., ii, p. 192. 1852.]

**Cornus obesus** Dn. Trans. Roy. Soc. Canada, vol. xi, sec. iv, p. 62, pl. ix, f. 30, 1893 [1894].

Upper Cretaceous: Vancouver Colliery, Vancouver Island.

*Cornus orbifera* Heer = *Cornus suborbifera*.

**Cornus ovalis** Lx. Mem. Mus. Comp. Zoöl., vol. vi, no. 2, p. 23, pl. vi, f. 1, 2, 1878.

Miocene: Table Mountain, California.

**Cornus platyphylloides** Lx. Fl. Dak. Gr., p. 126, pl. lxiv, f. 15, 1892.

Dakota group: Kansas.

**Cornus præcox** Lx. Fl. Dak. Gr., p. 125, pl. xxiii, f. 5, 1892.

Dakota group: Kansas.

**Cornus rhamnifolia** O. Web. Paleontogr., vol. ii, p. 192, pl. iv, f. 8, 1852; Lx., Ann. Rept. U. S. Geol. and Geogr. Surv. Terr., 1871, suppl., p. 9, 1871 [1872]; Tert. Fl., p. 244, pl. lxii, f. 6, 1878.

Laramie group: Bozeman coal field, Montana.

Montana formation: Point of Rocks, Wyoming.

**Cornus Stuederi** ? Heer. Fl. Tert. Helv., vol. iii, p. 27, pl. cv, f. 18-21, 1859; Lx., Ann. Rept. U. S. Geol. and Geogr. Surv. Terr., p. 293, 1871 [1872]; Tert. Fl., p. 244, pl. xlii, f. 4, 5, 1878.

Denver beds: Golden, Colorado.

Montana formation: Point of Rocks, Wyoming.

**Cornus suborbifera** Lx. Tert. Fl., p. 243, pl. xlii, f. 2, 1878.

*Cornus orbifera* Heer, Lx. Ann. Rept., op. cit., p. 402, 1873 [1874].

Eocene?: Cook Inlet, Alaska.

Laramie group: Golden, Colorado.

**Cornus** sp., Penhallow. Trans. Roy. Soc. Canada, 2d ser., vol. ii, sec. iv, p. 70, 1896.

Pleistocene: Greenville, New Jersey.

**CORYLUS** (Tournefort) Linnæus. Syst., ed. i, 1735.**Corylus americana** Walt. Flora Caroliniana, p. 236, 1788; Newby., Later Extinct Floras, p. 59, 1868.

Fort Union group: Seven-Mile Creek, Montana; Fort Union, Dakota.

Canadian Upper Laramie: Porcupine Creek.

**Corylus Fosteri** Ward. Bull. U. S. Geol. Surv., no. 37, p. 29, pl. xiii, f. 5, 6, 1887.

Fort Union group: Clear Creek, Montana.

**Corylus grandifolia** Newby. Later Extinct Floras, p. 59, 1868.

Fort Union group: Fort Union, Dakota.

**Corylus**

Ala

1

Eocen

Fort

Laram

**Corylus**

105, 186

Eocen

**Corylus**

Fort

**Corylus**

Extinct

Fort

Dak

Canad

**CRATÆGUS****Cratægus**

1883.

Green

**Cratægus**

1892.

Dakot

**Cratægus**

Laram

**Cratægus**

Lx., Bul

Denve

**Cratægus**

1883; Lx

1893.

Dakot

**Cratægus**

Denve

**Cratægus**

1888.

Denve

**Cratægus**

1882 [188

Myri

Miocen

Green

**Cratægus**

f. 7-9, 18

Denve

**Corylus MacQuarrii** (Forbes) Heer. *Urwelt d. Schweiz*, p. 321, 1865.  
Alnites f. M'Quarrii Forbes. *Quat. Journ. Geol. Soc.*, vol. vii, p. 103, pl. iv, f. 3,  
1851.

Eocene?: Alaska, Mackenzie River.

Fort Union: Montana; Porcupine Creek, British Columbia.

Laramie group?: Carbon, Wyoming.

**Corylus MacQuarrii macrophylla** Heer. *Fl. Foss. Arct.*, vol. i, p.  
105, 1868; vol. ii, abt. ii (Fl. Foss. Alask.), p. 30, pl. iv, f. 6, 7, 1869.

Eocene?: Alaska.

**Corylus orbiculata** Newby. *Later Extinct Floras*, p. 58, 1868.

Fort Union group: Fort Union, Dakota.

**Corylus rostrata** Ait. *Hort. Kew.*, vol. iii, p. 364, 1789; Newby., *Later  
Extinct Floras*, p. 60, 1868.

Fort Union group: Seven-Mile Creek, Montana; Fort Union,  
Dakota.

Canadian Upper Laramie: Porcupine Creek.

**CRATÆGUS** (Tournefort) Linnæus. *Syst.*, ed. i, 1735.

**Cratægus acerifolia** Lx. *Cret. and Tert. Fl.*, p. 198, pl. xxxvi, f. 10,  
1883.

Green River group: Florissant, Colorado.

**Cratægus aceroides** Lx. *Fl. Dak. Gr.*, p. 143, pl. liv, f. 8; pl. lv, f. 1,  
1892.

Dakota group: Kansas.

**Cratægus ? æquidentata** Lx. *Tert. Fl.*, p. 297, pl. lviii, f. 4, 4a, 1878.

Laramie group?: Carbon, Wyoming.

**Cratægus antiqua** Heer. *Fl. Foss. Arct.*, vol. i, p. 125, pl. l, f. 1, 2, 1868;  
Lx., *Bull. Mus. Comp. Zoöl.*, vol. xvi, p. 57, 1888.

Denver group: Golden, Colorado.

**Cratægus atavina** Heer. *Fl. Foss. Arct.*, vol. vii, p. 43, pl. lxiv, f. 11,  
1883; Lx., *Geol. and Nat. Hist. Surv. Minn.*, vol. iii, p. 20, pl. B, f. 8,  
1893.

Dakota group: New Ulm, Minn.

**Cratægus betulæfolia** Lx. *Bull. Mus. Comp. Zoöl.*, vol. xvi, p. 56, 1888.

Denver group: Golden, Colorado.

**Cratægus Engelhardtii** Lx. *Bull. Mus. Comp. Zoöl.*, vol. xvi, p. 56,  
1888.

Denver group: Golden, Colorado.

**Cratægus flavescens** Newby. *Proc. U. S. Nat. Mus.*, vol. v, p. 507,  
1882 [1883].

*Myrica diversifolia* Lx. *Cret. and Tert. Fl.*, p. 148, pl. xxv, f. 6-15, 1883.

Miocene?: Bridge Creek, John Day Valley, Oregon.

Green River group: Florissant, Colorado.

**Cratægus Holmesii** Lx. *Proc. U. S. Nat. Mus.*, vol. x, p. 43, pl. iii,  
f. 7-9, 1887.

Denver group: Silver Cliff, Colorado.

- Cratægus Lacoel** Lx. Fl. Dak. Gr., p. 143, pl. lxiv, f. 14, 1892.  
Dakota group: Kansas.
- Cratægus lawrenciana** Lx. Fl. Dak. Gr., p. 142, pl. xxxviii, f. 1, 1892.  
Dakota group: Kansas.
- Cratægus Marcouiana** Lx. Proc. U. S. Nat. Mus., vol. xi, p. 36, pl. xiv, f. 2; pl. xv, f. 1, 2, 1888.  
Unknown: "Fossil Point, P. Y. Sheet."
- Cratægus Marcouiana subintegrifolia** Lx. Proc. U. S. Nat. Mus., vol. xi, p. 36, pl. xiv, f. 2, 1888.  
Unknown: "Fossil Point, P. Y. Sheet."
- Cratægus myricoides** Lx. Bull. Mus. Comp. Zool., vol. xvi, p. 56, 1888.  
Denver group: Golden, Colorado.
- Cratægus tenuinervis** Lx. Fl. Dak. Gr., p. 142, pl. liv, f. 5-7, 1892.  
Dakota group: Kansas.
- CREDNERIA** Zenker. Beiträge z. Naturgeschichte der Urwelt, p. 15, 1833.
- ? **Credneria daturæfolia** Ward. Bull. U. S. Geol. Surv., no. 37, p. 97, pls. xlii, f. 4; xliii, xliv, xlv, 1887.  
Fort Union group: Seven-Mile Creek, Montana.
- Credneria Leconteana** Lx. = *Protophyllum Leconteanum*.
- Credneria ? microphylla** Lx. Bull. U. S. Geol. and Geogr. Surv. Terr., vol. i, p. 397, 1875 [1876].  
Dakota group: Kansas.
- CTENIS**, Lindley and Hutton. Foss Fl. Great Britain, vol. ii, p. 63, 1834.
- Ctenis imbricata** Font. Potomac Fl., p. 177, pl. cxxxviii, f. 10-12, 1889.  
Potomac formation: Fredericksburg, Virginia.
- CTENOPHYLLUM** Schimper. Pal. Vég., vol. ii, p. 143, 1870.
- Ctenophyllum latifolium** Font. Potomac Fl., p. 175, pl. lxxviii, f. 2, 3, 1889.  
Potomac formation: Fredericksburg, Virginia.
- CTENOPTERIS** Brongniart, in litt. Saporta. Plantes Jurassiques, vol. i, p. 351, 1873.
- Ctenopteris angustifolia** Font. Potomac Fl., p. 159, pl. lxxv, f. 2; lxxvii, f. 4, 1889.  
Potomac formation: Near Potomac Run, Virginia.
- Ctenopteris insignis** Font. Potomac Fl., p. 156, pl. lxi, f. 4, 5; lxxii, f. 1; lxxiii, f. 1, 2, 1889.  
Potomac formation: Fredericksburg, and near Potomac Run, Virginia.
- Ctenopteris integrifolia** Font. Potomac Fl., p. 158, pl. lxxii, f. 2; lxxv, f. 3, 1889.  
Potomac formation: Near Potomac Run, and Fredericksburg, Virginia.

Ctenopt  
PotoCtenopt  
PotoCtenopt  
f. 1; lx  
Poto

CUNNING

Cunning

Newby

Amb

Clay

Cunning

pl. i, f. 1

pl. xi, f. 1

Clay

CUPRES

1850.

Cupressin

for 1889,

Tertia

Cupressin

vol. ii, p.

Tertian

Arkan

Cupressin

p. 584, f.

Upper

Cupressin

p. 49, pl.

Potoma

Cupressin

173, pl. x

Cupressin

7, pl. iii, f.

Fort U

Cupressin

Jahr. 1890

Eocene

Cupressin

6, pl. ii, f.

Cretace

Cupressino

pl. ii, f. 5;

Potomac

- Ctenopteris longifolia** Font. Potomac Fl., p. 159, pl. lxxvii, f. 5, 1889.  
Potomac formation: Fredericksburg, Virginia.
- Ctenopteris minor** Font. Potomac Fl., p. 157, pl. lxxvii, f. 3, 1889.  
Potomac formation: Fredericksburg, Virginia.
- Ctenopteris virginianensis** Font. Potomac Fl., p. 157, pl. lxxii, f. 4; lxxv, f. 1; lxxvi, f. 4, 1889.  
Potomac formation: Fredericksburg, Virginia.
- CUNNINGHAMITES** Presl. In Sternb., Vers., vol. ii, p. 203, 1833.
- Cunninghamites elegans** (Corda) Endl. Synop. Conif., p. 305, 1847; Newby., Fl. Amboy Clays, p. 48, pl. v, f. 1-7, 1895 [1896].  
Amboy clay: Keyport, New Jersey.  
Clay marl (Upper Cretaceous): Cliffwood, New Jersey.
- Cunninghamites squamosus** Heer. Kreide Fl. v. Quedlinburg, p. 9, pl. i, f. 5-7, 1872; Hollick, Trans. N. Y. Acad. Sci., vol. xvi, p. 129, pl. xi, f. 3, 1897.  
Clay marl (Upper Cretaceous): Cliffwood, New Jersey.
- CUPRESSINOXYLON** Göppert. Monogr. d. foss. Conif., p. 196, 1850.
- Cupressinoxylon arkansanum** Kn. Ann. Rept. Geol. Surv. of Ark. for 1889, vol. ii, p. 253, pl. ix, f. 1, 2, 1889.  
Tertiary [Orange Sand]: Near Wittsburg, Cross County, Arkansas.
- Cupressinoxylon Calli** Kn. Ann. Rept. Geol. Surv. of Ark. for 1889, vol. ii, p. 254, pl. ix, f. 3-7, 1889.  
Tertiary: 5½ miles northwest of Gainesville, Green County, Arkansas.
- Cupressinoxylon?** **Bibbinsi** Kn. Science, new ser., vol. iii, no. 68, p. 584, f. (in text) 1-4, 1896.  
Upper Potomac formation: Cape Sable, Maryland.
- Cupressinoxylon columbianum** Kn. Bull. U. S. Geol. Surv., no. 56, p. 49, pl. iv, f. 5; pl. v, f. 3, 4; pl. vi, f. 1-5; pl. vii, f. 1, 1888.  
Potomac formation: Dutch Gap Canal, James River, Virginia.
- Cupressinoxylon dubium** Cramer. In Heer's, Fl. Foss. Arct., vol i, p. 173, pl. xxxiv, f. 3; xxxviii, f. 1-6, 1868.  
—: Banks Land.
- Cupressinoxylon elongatum** Kn. Proc. U. S. Nat. Mus., vol. xi, p. 7, pl. iii, f. 1-4, 1888.  
Fort Union group: Near Glendive, Montana.
- Cupressinoxylon eutreton** Felix. Zeitschr. d. Deutschen geol. Gesell. Jahr. 1896, p. 255, 1896.  
Eocene: Yanceys, Yellowstone National Park.
- Cupressinoxylon Glasgowi** Kn. Proc. U. S. Nat. Mus., vol. xi, p. 6, pl. ii, f. 1-5, 1888.  
Cretaceous?: Emmet County, Iowa.
- Cupressinoxylon McGeei** Kn. Bull. U. S. Geol. Surv., no. 56, p. 46, pl. ii, f. 5; pl. iii, f. 1-5, 1888.  
Potomac formation: Washington, District of Columbia.

- Cupressinoxylon polyommatum** Cramer. In Heer's Fl. Foss. Arct., vol. i, p. 172, pl. xxxiv, f. 2a, b; xxxv, f. 2, 3; xxxvii, 1868.  
—: Banks Land.
- Cupressinoxylon pulchellum** Kn. Bull. U. S. Geol. Surv., no. 56, p. 45, pl. ii, f. 1-4, 1889.  
Potomac formation: Spring Hill, Appomattox River, Virginia.
- Cupressinoxylon palchrum** Cramer. In Heer's Fl. Foss. Arct., vol. i, p. 171, pl. xxxiv, f. 1; xxxvi, f. 6-8, 1868.  
—: Banks Land.
- Cupressinoxylon taxodioides** Conwentz. Schriften d. Naturf. Gesell. Danzig, vol. iv, p. 124, 1878; Neues Jahrb. f. 1878, p. 812, pl. xiii, xiv, 1878.  
Tertiary: Calistoga, California.
- Cupressinoxylon Wardi** Kn. Bull. U. S. Geol. Surv., no. 56, p. 48, pl. iv, f. 1-4; pl. v, f. 1, 2, 1888.  
Potomac formation: Near Montello, District of Columbia; Neabsco Creek, Virginia.
- Cupressinoxylon** sp., Kn. In Turner, Bull. Geol. Soc. Am., vol. ii, p. 394, 1891.  
Knoxville beds: Eagle Point, California.
- Cupressoxylon** sp., Dn. Geol. Surv. Canada, Rept. of Progress for 1872-73, Appen. i, p. 67, 1873.  
Lower Cretaceous: British Columbia.
- Cupressoxylon** sp. (a), Dn. Rept. on Geol. and Res. near 49th Parallel, Appen. A, p. 331, pl. xv, f. 3, 1875.  
Lignitic tertiary: "Forty-ninth parallel."
- Cupressoxylon** sp. (b), Dn. Rept. on Geol. and Res. near 49th Parallel, Appen. A, p. 331, 1875.  
Lignitic tertiary: "Forty-ninth parallel."
- Cupressoxylon** sp. (c), Dn. Rept. on Geol. and Res. near 49th Parallel, Appen. A, p. 331, pl. xv, f. 4, 1875.  
Lignitic tertiary: "Forty-ninth parallel."
- Cupressoxylon** sp. (d), Dn. Rept. on Geol. and Res. near 49th Parallel, Appen. A, p. 331, 1875.  
Lignitic tertiary: "Forty-ninth parallel."
- Cupressoxylon** sp. (e), Dn. Rept. on Geol. and Res. near 49th Parallel, Appen. A, p. 331, pl. xv, f. 5, 1875.  
Lignitic tertiary: "Forty-ninth parallel."
- Cupressoxylon** sp. (f), Dn. Rept. on Geol. and Res. near 49th Parallel, Appen. A, p. 331, 1875.  
Lignitic tertiary: "Forty-ninth parallel."
- Cupressites Cookii** Newby. Later Extinct Floras, p. 9, 1868; Fl. Amboy Clays, p. 61, 1895 [1896]. Nomen nudum.  
Amboy clay: New Jersey.
- Cupressus thyoidea** L. = *Chamaecyparis thyoidea*.

**CYATHEA**  
**Cyathea**  
P

Dak

**CYCADACEAE**  
**Cycadeo**  
1897.

Poto

**Cycadeo**  
vol. ix,  
Be

Low

**Cycadeo**  
13, 189

Poto

**Cycadeo**  
p. 14, 1

Poto

**Cycadeo**  
87, 1894

Lower

**Cycadeo**  
Accad. 1

Proc. B

Cyc

Ben

Cyc

Tys

Potom

**Cycadeo**  
12, 1897.

Potom

**Cycadeo**  
p. 86, 189

Zami

2d

Nelun

Clath

Cyc

v, to

Unknow

**Cycadeo**  
Hist., Top

Lower C

Bull.

**CYATHEITES** Göppert. Syst. Fil. Foss., p. 319, 1836.

**Cyatheetes? nebraskana** (Heer) n. comb.

*Pecopteris nebraskana* Heer. Saporta, Fl. Foss. d. Sézanne, p. 332, f. (in text) 8, 1868; Lx., Cret. Fl., p. 46, pl. xxx, f. 126, 1874.

Dakota group: Kansas.

**CYCADEOIDEA** Buckland. Proc. Geol. Soc. London, vol. i, p. 80, 1827.

**Cycadeoidea Bibbinsi** Ward. Proc. Biol. Soc. Wash., vol. xi, p. 15, 1897.

Potomac formation: Maryland.

**Cycadeoidea dacotensis** (McBride) Ward. Proc. Biol. Soc. Wash., vol. ix, p. 86, 1894.

*Bennettites dacotensis* McBride. Am. Geol., vol. xii, p. 249, pl. xi, f. 1, 2, 1893; Bull. Lab. Nat. Hist. State Univ. of Iowa, vol. ii, p. 391, pl. xii, f. 1, 2, 1893.

Lower Cretaceous: Minnekahta Station, South Dakota.

**Cycadeoidea Fontaineana** Ward. Proc. Biol. Soc. Wash., vol. xi, p. 13, 1897.

Potomac formation: Maryland.

**Cycadeoidea Goucheriana** Ward. Proc. Biol. Soc. Wash., vol. xi, p. 14, 1897.

Potomac formation: Maryland.

**Cycadeoidea Jenneyana** Ward. Proc. Biol. Soc. Wash., vol. ix, p. 87, 1894.

Lower Cretaceous: Near Rapid City, South Dakota.

**Cycadeoidea marylandica** (Font.) Cap. and Solms. Mem. Real. Accad. Sci. Ist. Bologna, ser. v, tom. ii, p. 179, 180, 186, 1892; Ward, Proc. Biol. Soc. Wash., vol. ix, p. 86, 1894.

*Cycas* sp., Tyson. First Rept. State Agric. Chem. Md., p. 42, 1860.

*Bennettites* sp., Car. Trans. Linn. Soc. Lond., vol. xxvi, p. 708, 1870.

*Cycadeoidea* sp., Font. Am. Journ. Sci., vol. xvii, p. 157, 1879.

*Tysonia marylandica* Font. Potomac Fl., p. 193, pl. clxxiv-clxxx, 1889.

Potomac formation: Maryland.

**Cycadeoidea McGeeana** Ward. Proc. Biol. Soc. Wash., vol. xi, p. 12, 1897.

Potomac formation: Maryland.

**Cycadeoidea mirabilis** (Lx.) Ward. Proc. Biol. Soc. Wash., vol. ix, p. 86, 1894.

*Zamiostrobus? mirabilis* Lx. Bull. U. S. Geol. and Geogr. Surv. Terr., vol. i, 2d ser., no. 5, p. 383, 1875 [1876]; Tert. Fl. p. 70, pl. xliii, f. 1, 1878.

*Nelumbium* James. Science, vol. iii, p. 434, 1884.

*Clathropodium mirabile* (Lx.) Ward. Science, vol. iii, p. 532, 1884.

*Cycadeoidea Zamostrobus* Solms. Mem. Real. Accad. Sci. Ist. Bologna, ser. v, tom. ii, p. 210, 1892.

Unknown: Golden, Colorado.

**Cycadeoidea munita** Cragin. Bull. Washburn College Lab. Nat. Hist., Topeka, Kans., vol. ii, p. 65, 1889.

Lower Cretaceous: Belvidere, Kansas.

Bull. 152—6

**Cycadeoidea Tysoniana** Ward. Proc. Biol. Soc. Wash., vol. xi, p. 11, 1897.

Potomac formation: Maryland.

**Cycadeoidea Uhleri** Ward. Proc. Biol. Soc. Wash., vol. xi, p. 14, 1897.

Potomac formation: Maryland.

*Cycadeoidea Zamiiostrobus* Solms = *Cycadeoidea mirabilis*.

*Cycadeoidea* sp., Font. = *Cycadeoidea marylandica*.

• **CYCADEOSPERMUM** Saporta. Pl. Jurass., vol. ii, p. 235, 1875.

**Cycadeospermum acutum** Font. Potomac Fl., p. 270, pl. cxxxv, f. 12, 1889.

Potomac formation: Potomac Run, Virginia.

**Cycadesopermum angustum** Font. Potomac Fl., p. 271, pl. cxxxv, f. 20, 1889.

Potomac formation: Near Potomac Run, Virginia.

*Cycadeospermum* (*Dioonites*) *columbianus* Dn. = *Dioonites columbianus*.

**Cycadeospermum columnare** Lx. Fl. Dak. Gr., p. 31, pl. xlv, f. 7, 8, 1891.

Dakota group: Kansas.

**Cycadeospermum ellipticum** Font. Potomac Fl., p. 271, pl. cxxxv, f. 19, 1889.

Potomac formation: Near Dutch Gap Canal and Fredericksburg, Virginia.

• **Cycadeospermum lineatum** Lx. Fl. Dak. Gr., p. 30, pl. i, f. 14, 1891.

Dakota group: Kansas.

**Cycadeospermum obovatum** Font. Potomac Fl., p. 270, pl. cxxxv, f. 13, 1889.

Potomac formation: Near Potomac Run, Virginia.

• **Cycadeospermum rotundatum** Font. Potomac Fl., p. 271, pl. cxxxvi, f. 12, 1889.

Potomac formation: Kankeys, Virginia.

Trinity division, Glenrose, Texas.

**Cycadeospermum spatulatum** Font. Potomac Fl., p. 271, pl. cxxxv, f. 11, 21, 1889.

Potomac formation: Near Potomac Run, Virginia.

**CYCADINOCARPUS** Schimper. Pal. Vég., vol. ii, p. 208, 1870.

**Cycadinocarpus circularis** Newby. Fl. Amboy Clays, p. 46, pl. xlvi, f. 1-4, 1895 [1896].

Amboy clay: Woodbridge, New Jersey.

**CYCADITES** Buckland. Geol. and Mineral., vol. i, p. 496, 1836.

**Cycadites pungens** Lx. Fl. Dak. Gr., p. 30, pl. ii, f. 6, 1892.

Dakota Group: Kansas.

**Cycad**  
pl. i,

Cycas s

**CYPER**

**Cypera**  
1870.

? **Cyper**  
C

Phloe

**Cyperac**  
1870.

Cy  
1

**Cyperac**  
1870.

Cy  
I

Eocen

**Cyperac**  
Cyp

Green

Ran

**Cyperaci**  
Cyp

37

Eocen

**Cyperaci**  
Cyp

16

Koota

**Cyperaci**  
Fort U

Cyperites

Cyperites

Cyperites



**Cycadites unjiga** Dn. Trans. Roy. Soc. Canada, vol. i, sec. iv, p. 20, pl. i, f. 2, 2a, 1882 [1883].

——: Pine River Forks, Table Mountain, and Peace River, Northwest Territory.

*Cycas* sp., Tyson = *Cycadeoidea marylandica*.

**CYPERACITES** Schimper. Pal. Vég., vol. ii, p. 412, 1870.

[*Cyperites* Lindl. and Hutt. Foss. Fl. Gr. Brit., vol. i, p. 124, 1831-1833 = *Lepidodendron*. *Cyperites* Heer. Fl. Tert. Helv., vol. i, p. 75, 1855 = *Cyperacites*.]

**Cyperacites angustior** (Al. Br.) Schimp. Pal. Vég., vol. ii, p. 414, 1870.

*Cyperites angustior* Al. Br. In Stizenberger, Verstinerung, p. 75, 1851; Lx., Ann. Rept. U. S. Geol. and Geogr. Surv. Terr., p. 403, 1872 [1873]. [Not afterwards mentioned by Lesquereux.]

—— ? : Elk Creek, Yellowstone National Park.

! **Cyperacites borealis** (Heer) n. comb.

*Cyperites borealis*? Heer. Fl. Foss. Arct., vol. i, p. 96, pl. xlv, f. 3, 1868; Lx., Proc. U. S. Nat. Mus., vol. x, p. 36, 1887.

Pliocene ? : Applegarth Canyon.

**Cyperacites canaliculatus** (Heer) Schimp. Pal. Vég., vol. ii, p. 415, 1870.

*Cyperites canaliculatus* Heer. Fl. Tert. Helv., vol. i, p. 77, pl. xxviii, f. 5, 1855; Lx., Proc. U. S. Nat. Mus., vol. x, p. 36, 1887.

—— ? : Near Strahlenberg, Utah.

**Cyperacites paucinervis** (Heer) Schimp. Pal. Vég., vol. ii, p. 414, 1870.

*Cyperites paucinervis* Heer. Fl. Tert. Helv., vol. i, p. 79, pl. xxix, f. 4, 1855; Dn., Trans. Roy. Soc. Canada, 2d ser., vol. i, sec. iv, p. 144, 1895 [1896].

Eocene: Stanley Park, British Columbia.

**Cyperacites Haydenii** (Lx.) n. comb.

*Cyperites Haydenii* Lx. Cret. and Tert. Fl., p. 140, pl. xxiii, f. 1-3a, 1883.

Green River Group: Uinta County, formerly but erroneously called Randolph County, Wyoming.

**Cyperacites?** sp. (Dn.) n. comb.

*Cyperites?* sp., Dn. Trans. Roy. Soc. Canada, vol. viii, sec. iv, p. 90, f. (in text) 31, 1890.

Eocene ? : Similkameen Valley, British Columbia.

**Cyperacites** sp. (Dn.) n. comb.

*Cyperites* sp., Dn. Trans. Roy. Soc. Canada, vol. x, sec. iv, p. 91, f. (in text) 16, 1892.

Kootanie: Anthracite? British Columbia.

**Cyperacites** sp., Ku. Bull. Geol. Soc. Am., vol. viii, p. 145, 1897.

Fort Union group: Black Buttes, Wyoming.

*Cyperites borealis* Heer = *Cyperacites borealis*.

*Cyperites canaliculatus* Heer = *Cyperacites canaliculatus*.

*Cyperites angustior* Al. Br. = *Cyperacites angustior*.

**Cyperites Deucalionis** Heer. Fl. Tert. Helv., vol. i, p. 73, pl. xxix, f. 1; pl. xxvi, f. 13b; xxx, f. 3h, 1855; Lx., Ann. Rept. U. S. Geol. and Geogr. Surv. Terr., p. 285, 1871 [1872]. [Not afterwards recognized by Lesquereux.]

Eocene?: Barrell Springs, Wyoming.

*Cyperites Haydenii* Lx. = *Cyperacites Haydenii*.

*Cyperites paucinervis* Heer = *Cyperacites paucinervis*.

*Cyperites* sp., Dn. = *Cyperacites* sp.

**CYPERUS** (Micheli) Linnæus. Syst., ed. i, 1735.

**Cyperus ! Braunianus ?** Heer. Fl. Tert. Helv., vol. i, p. 72, pl. xxii, f. 6; pl. xxvii, f. 4-7, 1855; Lx., Ann. Rept. U. S. Geol. and Geogr. Surv. Terr., p. 285, 1871 [1872]. [Not afterwards mentioned by Lesquereux.]

Eocene?: Barrell Springs, Wyoming?

*Cyperus Chavanensis* "Heer" = *Cyperus Chavannesi*.

**Cyperus Chavannesi** Heer. Fl. Tert. Helv., vol. i, p. 72, pl. xxii, f. 7; xxviii, f. 1, 1855.

*Cyperus Chavanensis* Heer. Lesquereux, Ann. Rept. U. S. Geol. and Geogr. Surv. Terr., p. 291, 1871 [1872]; Tert. Fl., p. 92, pl. ix, f. 1, 2, 1878.

Green River group: Green River Station, Wyoming.

Laramie group?: Evanston, Wyoming.

*Cyperus* sp., Kn. Am. Geol., vol. xviii, p. 371, 1896.

Glacial: Morgantown, West Virginia.

*Cyperus* sp., Kn. Bull. Geol. Soc. Am., vol. viii, p. 133, 1897.

Laramie group: Lance Creek, Converse County, Wyoming.

**CYTISUS** Linnæus. Syst., ed. i, 1735.

**Cytisus florissantianus** Lx. Cret. and Tert. Fl., p. 200, pl. xxxix, f. 14, 1883.

Green River group: Florissant, Colorado.

**Cytisus modestus** Lx. Cret. and Tert. Fl., p. 200, pl. xxxix, f. 9-11, 1883.

Green River group: Florissant, Colorado.

**CZEKANOWSKIA** Heer. Fl. Foss. Arct., vol. iv, abt. ii, p. 70, 1876.

**Czekanowskia capillaris** Newby. Fl. Amboy Clays, p. 61, pl. ix, f. 14-16, 1895 [1896].

Amboy clay: Woodbridge, New Jersey.

**DALBERGIA** Linnæus, f. Suppl., p. 52, 1781.

**Dalbergia apiculata** Newby. Fl. Amboy Clays, p. 90, pl. xlii, f. 17-19, 1895 [1896].

Amboy clay: Woodbridge, New Jersey.

**Dalbergia cuneifolia** Heer. Fl. Tert. Helv., vol. iii, p. 104, pl. cxxxiii, f. 20, 1859; Cret. and Tert. Fl., p. 200, pl. xxxiv, f. 6, 7, 1883.

Green River group: Florissant, Colorado.

KNOW

Dall

pl.

pl.

C

Dalb

pl.

pl.

C

DAM

Damm

xxx

[189

A

C

Damm

Damm

xvi,

Cl

DAMM

Damm

I

F

Dal

Damma

56, pl.

Upl

Damma

P

Dak

DAPHN

Daphno

Ann. I

9, 1878

Den

Daphnog

Daphnog

Daphnog

Daphnog

DAPHN

p. 17, 18

Daphnog

8, 1892,

Dako

**Dalbergia hyperborea** Heer. Fl. Foss. Arct., vol. vi, abt. ii, p. 102, pl. xxvi, f. 4a, 1882; Hollick, Trans. N. Y. Acad. Sci., vol. xi, p. 7, pl. iv, f. 7, 1892.

Cretaceous: Tottenville, Staten Island.

**Dalbergia Rinkiana** Heer. Fl. Foss. Arct., vol. vi, abt. ii, p. 102, pl. xxvi, f. 1-3, 1882; Hollick, Trans. N. Y. Acad. Sci., vol. xii, p. 236, pl. vi, f. 4, 5, 1893.

Cretaceous: Brooklyn, New York; Lloyds Neck, Long Island.

**DAMMARA** Gærtner. Fruct., vol. ii, p. 100, 1791.

**Dammara borealis** Heer. Fl. Foss. Arct., vol. vi, abt. ii, p. 54, pl. xxxvii, f. 5, 1882; Newby., Fl. Amboy Clays, p. 46, pl. x, f. 8, 1895 [1896]; Hollick, Trans. N. Y. Acad. Sci., vol. xii, p. 31, pl. i, f. 17, 1892.

Amboy clay: No location.

Cretaceous: Tottenville, Staten Island.

*Dammara microlepis* Heer, Newby. = *Juniperus macilenta*.

**Dammara (?) cliffwoodensis** Hollick. Trans. N. Y. Acad. Sci., vol. xvi, p. 128, pl. xi, f. 5-8, 1897.

Clay marl (Upper cretaceous): Cliffwood, New Jersey.

**DAMMARITES** Presl. In Sternberg, Vers., vol. ii, p. 203, 1833.

**Dammarites caudatus** Lx. Fl. Dak. Gr., p. 32, pl. i, f. 9, 10, 1892.

*Podozamites caudatus* Lx. Cret. and Tert. Fl., p. 29, 1883.

*Podozamites praelongus* Lx. Cret. and Tert. Fl., p. 29, 1883.

Dakota group: Kansas.

**Dammarites dubius** Dn. Trans. Roy. Soc. Canada, vol. xi, sec. iv, p. 56, pl. vi, f. 8, 1893 [1894].

Upper Cretaceous: Nanaimo.

**Dammarites emarginatus** Lx. Fl. Dak. Gr., p. 33, pl. i, f. 11, 1892.

*Podozamites emarginatus* Lx. Cret. and Tert. Fl., p. 29, 1883.

Dakota group: Kansas.

**DAPHNOGENE** Unger. Syn. p. Pl. Foss., p. 227, 1845.

**Daphnogene anglica?** Heer. Fl. Tert. Helv., vol. iii, p. 315, 1859; *Lx.*, Ann. Rept., op. cit., p. 401, 1873 [1874]; Tert. Fl., p. 222, pl. xxxvii, f. 9, 1878.

Denver group: Golden, Colorado.

*Daphnogene cretacea* Lx. = *Cinnamomum Schenckzeri*.

*Daphnogene elegans* Wat.-Ward = *Diospyros ficoidea*.

*Daphnogene Heerii* Lx. = *Cinnamomum Heerii*.

*Daphnogene lanceolata* Ung. = *Cinnamomum lanceolatum*.

**DAPHNOPHYLLUM** Heer. Neue Denkschr. Schw. Ges., vol. xxxiii, p. 17, 1869.

**Daphnophyllum angustifolium** Lx. Fl. Dak. Gr., p. 93, pl. xxxvi, f. 8, 1892.

Dakota group: Kansas.

**Daphnophyllum dakotense** Lx. Fl. Dak. Gr., p. 99, pl. li. f. 1-4;  
pl. lii, f. 1, 1892.

Dakota group: Kansas.

**Daphnophyllum** sp., Lx. Rept. on Clay in N. J., p. 29, 1878=?  
Amboy clay: Sayreville, New Jersey.

**DAVALLIA** Smith. Mem. Act. Turin, vol. v, p. 414, 1791.

**Davallia (Stenoloma) tenuifolia** Sw. Dawson, Rept on Geol. and  
Res. in Vic. 49th Parallel, Appen. A, p. 329, 1875.  
Canadian Upper Laramie: Porcupine Creek.

**DAVALLITES** Dawson. Trans. Roy. Soc. Canada, vol. i, sec. iv,  
p. 25, 1882 [1883].

**Davallites Richardsonsii** Dn. Trans. Roy. Soc. Canada, vol. i, sec. iv,  
p. 25, pl. v, f. 13-18b, 1882 [1883].  
Upper Cretaceous: Protection Island.

**DELESSERIA** Lam. Ann. Mus., vol. xx, p. 122, 1813.

**Delesseria fulva** Lx. Ann. Rept. U. S. Geol. and Geogr. Surv. Terr.,  
p. 376, 1872 [1873]; Tert. Fl., p. 39, pl. 1, f. 10, 1878.  
Laramie group: Golden, Colorado.

*Delesseria incrassata* Lx. = *Caulerpites incrassatus*.

*Delesseria ligulata* Lx. = *Caulerpites ligulatus*.

**DEWALQUEA** Saporta and Marion. Mém. cour. et des Sav. étrangers  
de l'Académie, vol. xxxvii, p. 55, 1874.

**Dewalquea dakotensis** Lx. Fl. Dak. Gr., p. 211, pl. lix, f. 5, 6, 1892.  
Dakota group: Kansas.

**Dewalquea grünlandica** Heer? Fl. Foss. Aret., vol. vi, abt. ii, p. 87, pl.  
xxix, f. 18, 19; xlv, f. 11, 1882; Newby, Fl. Amboy Clays, p. 129, pl.  
xli, f. 2, 3, 12, 1895 [1896].

Amboy clay: New Jersey.

**Dewalquea Haldemiana** (Deb.) Sap. and Mar. Essai, p. 60, pl. 7,  
f. 1, 2, 1874; Lx., Proc. U. S. Nat. Mus., vol. x, p. 46, 1887; Hollick,  
Trans N. Y. Acad. Sci., vol. xii, p. 36, pl. ii, f. 10, 2a, 1892.

Cretaceous: Upper Kanab Valley, Utah; Staten Island.

**Dewalquea insignis** Hos. and v. d. Marck. Palæontogr., vol. xxvi, p.  
172 [48 of reprint], pl. 32, 33, 34, 1880; Hollick, Trans. N. Y. Acad. Sci.,  
vol. xii, p. 36, pl. i, f. 9, 1892.

Cretaceous: Staten Island.

**Dewalquea primordialis** Lx. Geol. and Nat. Hist. Surv. Minn., vol.  
iii, p. 18, pl. A, f. 10, 1893.

Dakota group: New Uln, Minnesota.

**Dewalquea trifoliata** Newby. Fl. Amboy Clays, p. 129, pl. xxii, f. 4-7,  
1895 [1896].

Amboy clay: Woodbridge, New Jersey.

DIO

Dick

pl.

M

Dick

[18

F

DIO

211

Dioö

pl. i

L

K

Dioö

Thü

lxix

f. 1-

Po

Tr

Dioö

lxvii

Po

Tr

Ho

Dioö

clxvi

Po

Dioö

p. 264

Tri

Kn

Dioö

iv, p.

Lo

Dioö

Wate

p. 265

Tri

Ho

DIO

Dios

Dal

**DICKSONIA** Presl. Pterid., p. 135, 1836.

**Dicksonia munda** Dn. Trans. Roy. Soc. Canada, vol. iii, sec. iv, p. 11, pl. iii, f. 5, 5a, 1885 [1886].

Mill Creek series: Mill Creek.

**Dicksonia** sp., Dn. Trans. Roy. Soc. Canada, vol. iii, sec. iv, p. 5, 1885 [1886].

Kootanie: Martin Creek, British Columbia.

**DIOÖNITES**. Miquel. Tijdschr. v. Wis- en Nat.-Wetens., vol. iv, p. 211 (7 of reprint), 1851.

**Dioönites borealis** Dn. Trans. Roy. Soc. Canada, vol. i, sec. iv, p. 24, pl. iii, f. 37, 1882 [1883].

Lower Cretaceous?: Willow Creek, Northwest Territory.

Kootanie: Martin Creek and Canmore, British Columbia.

**Dioönites Buchianus** (Ett.) Born. Org. Reste d. Lettenkohlegr. Thüringens, p. 57, 1856; Font., Potomac Fl., p. 182, pl. lxxviii, f. 1; lxxix, f. 1, 3; lxxx, f. 2, 3; lxxxi, f. 1; lxxxii, f. 1, 2; lxxxiii, f. 1-3; lxxxiv, f. 1-3, 1889.

Pterophyllum Buchianum Ett. Fl. d. Wealdenb., p. 21, 1852.

Potomac formation: James River, Treuts Reach, Dutch Gap Canal, Kankeys, and near Telegraph Station, Virginia.

Trinity division: Glenrose, Texas.

**Dioönites Buchianus angustifolius** Font. Potomac Fl., p. 185, pl. lxxvii, f. 6; lxxviii, f. 4; lxxxi, f. 2, 1889.

Potomac formation: Dutch Gap, Kankeys, and Occoquan, Virginia.

Trinity division: Glenrose, Texas.

Horsetown beds: Shasta County, California.

**Dioönites Buchianus obtusifolius** Font. Potomac Fl., p. 184, pl. elxxviii, f. 3, 1889.

Potomac formation: Dutch Gap Canal, Virginia.

**Dioönites Buchianus rarinervis** Font. Proc. U. S. Nat. Mus., vol. xvi, p. 264, pl. xxxvi, f. 3, 4, 1893.

Trinity division: Glenrose, Texas.

Knoxville beds: Tehama County, California.

**Dioönites columbianus** Dn. Trans. Roy. Soc. Canada, vol. x, sec. iv, p. 91, 1892 [1893].

Cycadeospermum (Dioönites) columbianus Dn. Geol. Surv. Canada, Rept. of Progress for 1872-73, Appen. i, p. 69, pl. i, f. 1-12, 1873.

Lower Cretaceous: Skidegate Channel, Queen Charlotte Island.

**Dioönites Dunkerianus** (Göpp.) Miq. Tijdschr. v. Wis- en Nat.-Wetens., vol. iv, p. 212, 1851; Font. Proc. U. S. Nat. Mus., vol. xvi, p. 265, pl. xxxvi, f. 12; xxxvii, f. 1, 1893.

Trinity division: Glenrose, Texas.

Horsetown beds: Shasta County, California.

**DIOSCOREA** Plumier ex Linnaeus. Gen., ed. i, p. 306, 1737.

**Dioscorea? cretacea** Lx. Cret. Fl., p. 56, pl. xxviii, f. 10, 1874.

Dakota group: Western Kansas.

**DIOSPYROS** Linnaeus. Gen., ed. i, p. 143, 1737.

**Diospyros alaskana** Schimp. Pal. Vég., vol. ii, p. 949, 1872.

*Diospyros lanceifolia*\* Lx. Ann. Rept. U. S. Geol. and Geogr. Surv. Terr., p. 293, 1871 [1872]; Heer, Neue Denkschr., vol. xxi, p. 8, pl. i, f. 10-12; pl. ii, f. 1-3, 1865.

[\* Preoccupied.]

Eocene?: Alaska; Cherry Creek, Oregon; Bellingham Bay.

Laramie group?: Evanston, Wyoming.

**Diospyros ambigua** Lx. Cret. and Tert. Fl., p. 60; Fl. Dak. Gr., p. 110, 1892.

*Diospyros anceps* Lx. Cret. Fl., p. 89, pl. vi, f. 6, 1874.

*Quercus anceps* Lx. Am. Journ. Sci., vol. xlvi, p. 96, 1868. [*D. anceps* preoccupied by sp. of Heer.]

Dakota group: Nebraska.

**Diospyros anceps** Heer. Fl. Tert. Helv., vol. iii, p. 12, pl. cii, f. 15-18, 1859; Lx., Proc., U. S. Nat. Mus., vol. v, p. 448, 1882 [1883].

Eocene?: Cook Inlet, Alaska.

*Diospyros anceps* Lx. = *Diospyros ambigua*.

**Diospyros apiculata** Lx. Fl. Dak. Gr., p. 110, pl. xiv, f. 3, 1892; Hollick, Bull. Geol. Soc. Am., vol. vii, p. 13, 1895.

Dakota group: Kansas.

Cretaceous: Marthas Vineyard.

**Diospyros brachysepala** Al. Br. Neues Jahrb. f. Min. 1845, p. 170, 1845; Lx., Ann. Rept. U. S. Geol. and Geogr. Surv. Terr., p. 394, 1872 [1873]; Tert. Fl., p. 232, pl. xl, f. 7-10; pl. xliii, f. 6, 1878.

*Rhamnus inaequalis* Lx. Ann. Rept., op. cit., p. 405, 1873 [1874]; Tert. Fl., p. 279, pl. lii, f. 16, 1878.

Laramie group: Golden, Sand Creek, Sedalia, Colorado; Black Buttes and Hodges Pass, Wyoming.

Fort Union group: Yellowstone River, Montana.

Green River group: Florissant, Colorado.

Montana formation?: Point of Rocks, Wyoming.

**Diospyros? celastroides** Lx. Fl. Dak. Gr., p. 113, pl. xx, f. 7, 1892. Dakota group: Kansas.

**Diospyros Copeana** Lx. Ann. Rept. U. S. Geol. and Geogr. Surv. Terr., p. 414, 1873 [1874]; Tert. Fl., p. 232, pl. xl, f. 11, 1878.

Green River group: Elko Station, Nevada.

**Diospyros eminens** Du. Trans. Roy. Soc. Canada, vol. xi, sec. iv, p. 62, pl. x, f. 40, 1893 [1894].

Upper Cretaceous: Port McNeill, Vancouver Island.

**Diospyros? ficoidea** Lx. Bull. U. S. Geol. and Geogr. Surv. Terr., vol. i, p. 387, 1875 [1876]; Ann. Rept., op. cit., p. 314, 1874 [1876]; Tert. Fl., p. 231, pl. xl, f. 5, 6, 1878; Ward, Bull. U. S. Geol. Surv., no. 37, p. 105, pl. xlix, f. 3, 4, 1887.

*Daphnogene elegans* Wat. Ward, Bull. U. S. Geol. Surv., no. 37, p. 51, pl. xxv, f. 1, 1887.

Fort Union group: Clear Creek and Burns Ranch, Montana.

Laramie group: Black Buttes and Hodges Pass, Wyoming.

**Diospyr**

**Diospyr**  
pl. iii,

? **Diospyr**  
pl. xlii  
Fort

**Diospyr**  
1866;

boy Cl

Dak

Cret

Amb

**Diospyr**  
Geol. a

Dak

**Diospyr**  
Dak. G

vol. xx

Dak

Creta

**Diospyr**  
f. 1, 188

Dak

**Diospyr**  
1869; I

[1872].

Eocen

**Diospyr**  
iv, p. 23

Upper

**Diospyr**  
35, 1888

Mioce

**Diospyr**  
Pl. Foss

lix, f. 13

Calif

p.

Laran

**Diospyr**  
pl. x, f. 4

Upper

**Diospyr**  
Appen.

Lignit

Diplazium

*Diospyros laucifolia* Lx. = *Diospyros alaskana*.

***Diospyros nitida*** Dn. Trans. Roy. Soc. Canada, vol. i, sec. iv, p. 22, pl. iii, f. 10, 1882 [1883].

—: Peace River, Northwest Territory.

? ***Diospyros obtusata*** Ward. Bull. U. S. Geol. Surv., no. 37, p. 105, pl. xlix, f. 5, 1887.

Fort Union group: Seven-Mile Creek, Montana.

***Diospyros primæva*** Heer. Phyll. Crét. d. Nebr., p. 19, pl. i, f. 6, 7, 1866; Lx., Fl. Dak. Gr., p. 109, pl. xx, f. 1-3, 1892; Newby., Fl. Amboy Clays, p. 124, pl. xxx, f. 1-5, 1895 [1896].

Dakota group: Nebraska and Kansas.

Cretaceous: Glen Cove, Long Island.

Amboy clay: South Amboy, New Jersey.

***Diospyros pseudoanceps*** Lx. Fl. Dak. Gr., p. 111, pl. xxii, f. 1, 1892; Geol. and Nat. Hist. Surv. Minn., vol. iii, p. 17, pl. B, f. 6, 1893.

Dakota group: Kansas; New Ulm, Minnesota.

***Diospyros rotundifolia*** Lx. Cret. Fl., p. 89, pl. xxx, f. 1, 1874; Fl. Dak. Gr., p. 112, pl. xvii, f. 8-11, 1892; Hollick, Bull. Torr. Bot. Club, vol. xxi, p. 53, pl. 179, f. 2, 1894.

Dakota group: Western Kansas.

Cretaceous: Glen Cove, Long Island.

***Diospyros Steenstrupi***? Heer. Fl. Foss. Arct., vol. vii, p. 32, pl. lxiv, f. 1, 1883; Lx., Fl. Dak. Gr., p. 111, pl. xvi, f. 9, 1892.

Dakota group: Kansas; Staten Island?

***Diospyros stenosepala*** Heer. Fl. Foss. Alask., p. 35, pl. viii, f. 7, 8, 1869; Lx., Ann. Rept. U. S. Geol. and Geogr. Surv. Terr., p. 296, 1871 [1872].

Eocene?: Alaska; Snake River, Yellowstone National Park.

***Diospyros vancouverensis*** Dn. Trans. Roy. Soc. Canada, vol. i, sec. iv, p. 28, pl. viii, f. 32, 1882 [1883].

Upper Cretaceous: Nanaimo; Port McNeill, Vancouver Island.

***Diospyros virginiana Turneri*** Lx. Proc. U. S. Nat. Mus., vol. xi, p. 35, 1888.

Miocene: Contra Costa, California.

***Diospyros Wodani*** Ung. Gen. et Sp. Pl. Foss., p. 435, 1850; Syll. Pl. Foss., pt. iii, p. 27, pl. ix, f. 10-12, 1859; Lx., Tert. Fl., p. 233, pl. lix, f. 13, 1878.

*Calycites hexaphylla* Lx. Ann. Rept. U. S. Geol. and Geogr. Surv. Terr., p. 402, 1872 [1873].

Laramie group?: Evanston, Wyoming.

***Diospyros*** (calyx) Dn. Trans. Roy. Soc. Canada, vol. xi, sec. iv, p. 62, pl. x, f. 41, 1893 [1894].


Upper Cretaceous: Port McNeill, Vancouver Island.

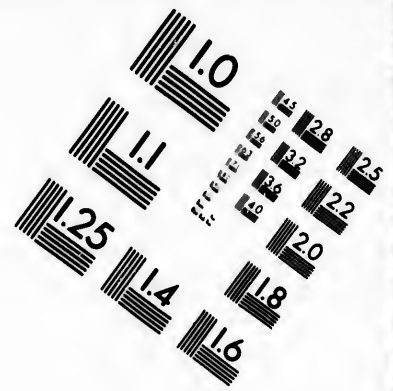
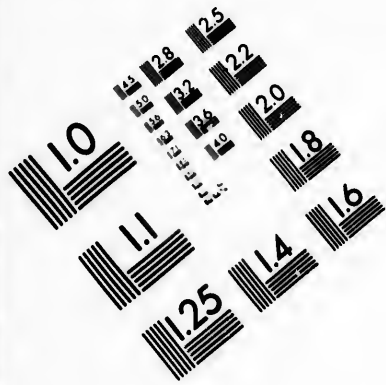
***Diospyros*** sp., Dn. Rept. on Geol. and Res. near 49th Parallel, Appen. A, p. 330, 1875.

Lignitic Tertiary: Porcupine Creek.

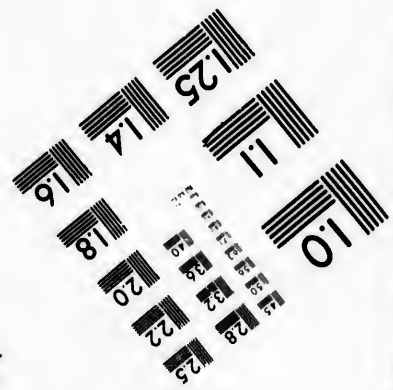


*Diplazium Muelleri*? Heer, Lx. = *Asplenium Crossii*.







**IMAGE EVALUATION  
TEST TARGET (MT-3)**



**Photographic  
Sciences  
Corporation**

23 WEST MAIN STREET  
WEBSTER, N.Y. 14580  
(716) 872-4503

1.5 1.28 1.25  
1.2 1.2  
1.0 1.0  
0.8 0.8

101



- DISTICHIMUM** Bruchman Schimper and Gumbel. Bryol. Europ. Foss., p. 18-20, 1846.
- Distichium capillaceum** Bruch. and Schimp. Penhallow, Trans. Roy. Soc. Canada, 2d ser., vol. ii, sec. iv, p. 62, 1896.  
Pleistocene: Long Portage, Missinaibi River.
- DOMBEYOPSIS** Unger. Steiermärkische Zeitschr. Gratz, vol. ix, 1 heft, p. 47 (1) [24 of reprint], 1848; Gen. et Sp. Pl. Foss., p. 447, 1850.  
*Dombeyopsis æquifolia* Göpp. Lx. = *Ficus tiliæfolia*.
- Dombeyopsis grandifolia?** Ung. Gen. et Sp. Pl. Foss., p. 447, 1850: Lx., Ann. Rept. U. S. Geol. and Geogr. Surv. Terr., p. 404, 1873 [1874]; Tert. Fl., p. 255, pl. xlvii, f. 6, 1878.  
Denver group: Golden, Colorado.
- Dombeyopsis obtusa** Lx. Ann. Rep. U. S. Geol. and Geogr. Surv. Terr., p. 375, 1872 [1873]; Tert. Fl., p. 255, pl. xlvii, f. 4, 5, 1878.  
Denver group: Golden, Colorado.  
Laramie group: Golden, Coal Creek, Colorado.
- Dombeyopsis obtusiloba* Lx. var. ? = *Menispermites obtusiloba*.  
*Dombeyopsis occidentalis* Lx. = *Ficus occidentalis*.
- Dombeyopsis platanoides** Lx. Tert., Fl. p. 254, pl. xlvii, f. 1, 2, 1878.  
*Quercus platania* var., *rotundifolia* Lx. Ann. Rept. U. S. Geol. and Geogr. Surv. Terr., p. 405, 1872 [1873].  
Laramie group: Bozeman Coal Field, Montana.
- Dombeyopsis tiliæfolia* (Al. Br.) Ung. = *Ficus tiliæfolia*.
- Dombeyopsis trivialis** Lx. Ann. Rept. U. S. Geol. and Geogr. Surv. Terr., p. 380, 1872 [1873]; Tert. Fl., p. 255, pl. xlvii, f. 3, 1878.  
Laramie group: Golden, Colorado.
- DROSERA** Linnaeus. Syst., ed. i, 1735.
- Drosera rotundifolia** L. Dn. Can. Nat., vol. iii, new ser., p. 70, 1868; Geol. Hist. Pl., p. 228, 1888.  
Pleistocene: Greens Creek on Ottawa River, Canada.
- DRUPA** Lesquereux. Am. Journ. Sci., vol. xxxii, 2d ser., p. 360, 1861.
- Drupa rhabdosperma** Lx. Am. Journ. Sci., vol. xxxii, p. 360, 1861; Geol. Vt., vol. ii, p. 716, f. 150, 1861.  
——: Brandon, Vermont.
- Dryandroides lignitum* (Ung.) Ett. Lx. = *Myrica lignitum*.
- DRYOPHYLLUM** Debey. Sur l. fenilles Querciformes d'Aix-la-Chapelle, p. 7, 1881.
- Dryophyllum aquamarum** Ward. Bull. U. S. Geol. Surv., no. 37, p. 26, pl. x, f. 2-4, 1887.  
Laramie group: Black Buttes, Wyoming.
- Dryophyllum basidentatum* Ward = *Quercus carbonensis*.  
*Dryophyllum Bruneri* Ward = *Dryophyllum subfalcatum*.
- Dryophyllum (Quercus) crenatum** Lx. Bull. U. S. Geol. and Geogr. Surv. Terr., vol. i, p. 371, 1875 [1876]; Ann. Rept. U. S. Geol. and Geogr. Surv. Terr., p. 301, 1874 [1876]; Tert. Fl., p. 162, pl. lxii, f. 10, 11, 1878.  
Montana formation: Point of Rocks, Wyoming.

Dryoph  
Dryop  
pl. xi  
La  
Dryoph  
Dryoph  
Dryoph  
Dryoph  
Dryoph  
Dryoph  
Dryoph  
sec. iv  
Eoc  
Dryoph  
Terr.,  
p. 163  
Q  
D  
Mon  
Lar  
Dryophy  
DRYOP  
Dryopte  
As  
Poto  
bu  
Dryopte  
As  
Koot  
Dryopte  
La  
As  
I  
Sp  
Sp  
T  
Sp  
T  
Denv  
Dryopte  
As  
Poto  
Dryopte  
As  
Poto  
tele

*Dryophyllum elongatum* Dn. = *Quercus occidentalis*.

*Dryophyllum falcatum* Ward. Bull. U. S. Geol. Surv., no. 37, p. 27, pl. xi, f. 1, 1887.

Laramie group: Hodges Pass, Wyoming.

*Dryophyllum (Quercus) Holmesii* Lx. = *Quercus Holmesii*.

*Dryophyllum latifolium* Lx. = *Quercus latifolia*.

*Dryophyllum neillianum* Dn. = *Quercus occidentalis*.

*Dryophyllum occidentale* Dn. = *Quercus occidentalis*.

*Dryophyllum primordiale* Lx. = *Quercus primordialis*.

*Dryophyllum (Quercus) salicifolium* Lx. = *Quercus Holmesii*.

*Dryophyllum stanleyanum* Dn. Trans. Roy. Soc. Canada, 2d ser., sec. iv, p. 147, pl. vii, f. 13, 1895-96.

Eocene: Stanley Park, Vancouver, British Columbia.

*Dryophyllum subfalcatum* Lx. Bull. U. S. Geol. and Geogr. Serv. Terr., vol. i, p. 379, 1875; Ann. Rept., p. 301, 1874 [1876]; Tert. Fl., p. 163, pl. lxiii, f. 10, 1878.

*Quercus gracilis* Newby. Proc. U. S. Nat. Mus., vol. v, p. 504, 1882 [1883]; Plates, pl. lxvii, f. 4 [ined].

*Dryophyllum Bruneri* Ward. Bull. U. S. Geol. Surv., no. 37, p. 27, pl. x., f. 5-8, 1887.

Montana formation: Point of Rocks, Wyoming.

Laramie group: Hodges Pass, Wyoming.

*Dryophyllum* sp., Dn. = *Quercus occidentalis*.

**DRYOPTERIS** Adanson. Fam. Pl., vol. ii, p. 20, 1763.

*Dryopteris angustipinnata* (Font.) n. comb.

*Aspidium angustipinnatum* Font. Potomac Fl., p. 98, pl. xvi, f. 1, 3, 8; xvii, f. 1; xix, f. 10, 1889.

Potomac formation: Trents Reach, Dutch Gap Canal, Fredericksburg, and near Potomac Run, Virginia.

*Dryopteris angustipinnata montanense* (Font.) n. comb.

*Aspidium angustipinnatum montanense* Font. Proc. U. S. Nat. Mus., vol. xv, p. 491, pl. lxxxiv, f. 1, 1a, 1892.

Kootanie: Great Falls, Montana.

*Dryopteris arguta* (Lx.) n. comb.

*Lathraea arguta* Lx. Am. Journ. Sci., vol. lxxv, p. 207, 1868.

*Aspidium Lakesii* (Lx.) Kn. Proc. Biol. Soc. Wash., vol. vii, p. 154, 1892; Bull. U. S. Geol. Surv., no. 105, p. 45, pl. vi, f. 1-4, 1893.

*Sphenopteris Lakesii* Lx. Tert. Fl., p. 49, pl. ii, f. 1, 1a, 1878.

*Sphenopteris eocenica* Ett. Lx., Ann. Rept. U. S. Geol. and Geogr. Surv. Terr., p. 376, 1872 [1873].

*Sphenopteris membranacea* Lx. Ann. Rept., op. cit., p. 394, 1873 [1874]; Tert. Fl., p. 50, pl. ii, f. 2-3a, 1878.

Denver group: Golden, Colorado.

*Dryopteris cystopteroides* (Font.) n. comb.

*Aspidium cystopteroides* Font. Potomac Fl., p. 99, pl. xvi, f. 2, 1889.

Potomac formation: Fredericksburg, Virginia.

*Dryopteris dentata* (Font.) n. comb.

*Aspidium dentatum* Font. Potomac Fl., p. 102, pl. xxv, f. 6, 7, 14, 15, 1889.

Potomac formation: Dutch Gap Canal, near Potomac Run, near telegraph station, Virginia.

**Dryopteris elliptica** (Font.) n. comb.

Aspidium ellipticum Font. Potomac Fl., p. 95, pl. xiii, f. 9, 10, 1889.

Potomac formation: Near Potomac Run, near Brooke, Virginia.

**Dryopteris fredericksburgense** (Font.) n. comb.

Aspidium fredericksburgense Font. Potomac Fl., p. 94, pl. xi, f. 1-6; xii, f. 1-6; xvi, f. 9; xix, f. 6, 7, 1889.

Potomac formation: Fredericksburg and near Telegraph Station, Virginia.

Kootanie: Anthracite, British Columbia; Great Falls, Montana.

**Dryopteris heterophylla** (Font.) n. comb.

Aspidium heterophylla Font. Potomac Fl., p. 96, pl. xiv, f. 1-5; xv, f. 1-5, 1889.

Potomac formation: Fredericksburg, Virginia.

Knoxville beds: Tehama County, California.

**Dryopteris idahoensis** Kn. Eighteenth Ann. Rept. U. S. Geol. Surv., pt. iii, p. 721, pl. xcix, f. 1, 2, 1898.

Payette formation: Marsh, Idaho.

**Dryopteris Kennerleyi** (Newby.) n. comb.

Aspidium Kennerleyi Newby. Bost. Journ. Nat. Hist., vol. vii, p. 513, 1863.

Upper Cretaceous: Vancouver Island (Dn.).

Upper Cretaceous?: Newcastle coal, Vancouver Island.

**Dryopteris macrocarpa** (Font.) n. comb.

Aspidium macrocarpum Font. Potomac Fl., p. 103, pl. xvii, f. 2, 1889.

Potomac formation: Dutch Gap Canal, Virginia.

**Dryopteris microcarpa** (Font.) n. comb.

Aspidium microcarpum Font. Potomac Fl., p. 103, pl. lix, f. 2, 12; lx, f. 6, 7, 1889.

Potomac formation: Near Potomac Run, Virginia.

**Dryopteris monocarpa** (Font.) n. comb.

Aspidium monocarpum Font. Proc. U. S. Nat. Mus., vol. xv, p. 490, pl. lxxxiii, f. 4-6a; pl. lxxxiv, f. 3, 3a, 1892.

Kootanie: Great Falls, Montana.

**Dryopteris montanese** (Font.) n. comb.

Aspidium montanense Font. Proc. U. S. Nat. Mus., vol. xv, p. 490, pl. lxxxii, f. 1-3; pl. lxxxiii, f. 2-3a, 1892.

Kootanie: Great Falls, Montana.

**Dryopteris oblongifolia** (Font.) n. comb.

Aspidium oblongifolium Font. Potomac Fl., p. 100, pl. xxi, f. 5, 1889.

Potomac formation: Near Potomac Run, Virginia.

**Dryopteris Oerstedii** (Heer) n. comb.

Aspidium Oerstedii? Heer. Fl. Foss. Arct., vol. vi, abt. ii, p. 30, pl. xxxiv, f. 3, 4, 1882; Font., Potomac Fl., p. 99, pl. xix, f. 4, 1889.

Potomac formation: Near Telegraph Station, Virginia.

**Dryopteris parvifolia** (Font.) n. comb.

Aspidium parvifolium Font. Potomac Fl., p. 100, pl. xxi, f. 6; xxiv, f. 8; xxv, f. 10; xxvi, f. 1, 14, 16, 17, 1889.

Potomac formation: Fredericksburg, Dutch Gap Canal, Virginia.

**Dryopteris pinnatifida** (Font.) n. comb.

Aspidium pinnatifidum Font. Potomac Fl., p. 101, pl. xxi, f. 15, 1889.

Potomac formation: Bank near Brooke, Virginia.

**Dryopte**

La

Go

Lara

**Dryopte**

As

Poto

**Dryopte**

As

Lara

**ECHITO****Echitoni**

17, 1852

Mus., v

Lara

**ELÆAG****Elæagnu**

Geol. T

Pleist

**ELÆOD****Elæoden**

cxii, f.

[1883].

Eocen

**Elæoden**

p. 84, pl

Fort t

**Elæoden**

83, pl. x

Fort t

**Elæoden**

1892.

Dakot

**ELODEA****Elodea ca**

325, 189

Pleist

**EMBOTI****Embothri**

Emb

Dakot

**Embothri**

**Dryopteris (Lastrea) polypodioides?** (Ett.) n. comb.

*Lastrea* (*Goniopteris*) *polypodioides*? (Ett.) Lesquereux. Tert. Fl., p. 57, pl. iv, f. 11, 12, 1878.

*Goniopteris polypodioides* Ett. Lesquereux. Ann. Rept. U. S. Geol. and Geogr. Surv. Terr., p. 394, 1873 [1874].

Laramie group: Sand Creek, Colorado.

**Dryopteris virginica** (Font.) n. comb.

*Aspidium virginicum* Font. Potomac Fl., p. 97, pl. xv, f. 7; xxi, f. 14.

Potomac formation: Near Potomac Run and near Brooke, Virginia.

**Dryopteris** sp.

*Aspidium* sp., Kn. Bull. Geol. Soc. Am., vol. viii, p. 140, 1897.

Laramie group?: North Fork Dutton Creek, Wyoming.

**ECHITONIUM** Unger. Syn. Pl. Foss., p. 230, 1845.

**Echitonium Sophieæ** O. Web. Palæontogr., vol. ii, p. 187, pl. xx, f. 17, 1852; Lx., Am. Journ. Sci., vol. xlv, f. 206, 1868; Proc. U. S. Nat. Mus., vol. x, p. 41, 1887.

Laramie group?: Marshalls, Colorado.

——?: White River, Dakota.

**ELÆAGNUS** (Tournefort) Linnæus. Syst., ed. i, 1735.

**Elæagnus inæqualis** Lx. Am. Journ. Sci., vol. xxvii, p. 364, 1859; Geol. Tenn., p. 428, pl. K, f. 7, 1869.

Pleistocene?: Somerville, Fayette County, Tennessee.

**ELÆODENDRON** Jacques f. Nova Acta Helv., vol. i, p. 36, 1787.

**Elæodendron helveticum** Heer. Fl. Tert. Helv., vol. iii, p. 71, pl. cxxii, f. 5, 1859; Lx., Proc. U. S. Nat. Mus., vol. v, p. 449, 1882 [1883].

Eocene?: Unga Island, Alaska.

**Elæodendron polymorphum** Ward. Bull. U. S. Geol. Surv., no. 37, p. 84, pl. xxxviii, f. 1-7, 1887.

Fort Union group: Burns Ranch, Montana.

**Elæodendron serrulatum** Ward. Bull. U. S. Geol. Surv., no. 37, p. 83, pl. xxxvii, f. 3-5, 1887.

Fort Union group: Burns Ranch and Seven-Mile Creek, Montana.

**Elæodendron speciosum** Lx. Fl. Dak. Gr., p. 175, pl. xxxvi, f. 2, 3, 1892.

Dakota group: Kansas.

**ELODEA** Michaux. Fl. Bor. Am., vol. i, p. 20, 1803.

**Elodea canadensis?** Mx. Penhallow, Bull. Geol. Soc. Am., vol. i, p. 325, 1890.

Pleistocene: Rolling River, Manitoba.

**EMBOTHRITES** Unger. Gen. et Sp. Pl. Foss., p. 428, 1850.

**Embothrites?** *daphneoides* Lx. Cret. and Tert. Fl., p. 51, 1883.

*Embothrium?* *daphneoides* Lx. Cret. Fl., p. 87, pl. xxx, f. 10, 1874.

Dakota group: Kansas.

*Embothrium?* *daphneoides* Lx. = *Embothrites?* *daphneoides*.



- ENCEPHALARTOPSIS** Fontaine. Potomac Fl., p. 174, 1839.  
**Encephalartopsis nervosa** Font. Potomac Fl., p. 174, pl. lxx, f. 4;  
 lxxi, f. 3, 4; lxxii, f. 3, 4, 1889.  
 Potomac formation: Fredericksburg, Virginia.
- ENCEPHALARTOS** Lehman. Pugill., vol. vi, p. 3, 1834.  
**Encephalartos cretaceus** Lx. Fl. Dak. Gr., p. 29, pl. i, f. 12, 1891.  
 Dakota group: Kansas.
- ENGELHARDTIA** Leschen. In Blume, Bijdr., 528, 1825.  
**Engelhardtia oxyptera** Sap. Études (Ann. d. Sci. Nat., 5th ser., Bot.,  
 vol. 4), p. 344, pl. xii, f. 2, 1865; Lx., Cret. and Tert. Fl., p. 192, 1883.  
 Green River group: Florissant, Colorado.
- EQUISETUM** (Tournefort) Linnæus. Gen. Pl., p. 322, 1737.  
**Equisetum arvense** L. Knowlton, Am. Geol., vol. xviii, p. 371, 1896.  
 Glacial: Morgantown, West Virginia.
- Equisetum globulosum** Lx. Proc. U. S. Nat. Mus., vol. v, p. 444, 1882  
 [1883]; Cret. and Tert. Fl., p. 222, pl. xlvi, f. 3, 1883.  
 Eocene?: Alaska.  
 Fort Union group: Bad Lands, Dakota.
- Equisetum Haydenii** Lx. Ann. Rept. U. S. Geol. and Geogr. Surv.  
 Terr., p. 284, 1871 [1872]; Tert. Fl., p. 67, pl. vi, f. 2-4, 1878.  
 Green River group: Barrell Springs, Wyoming.  
 Denver group?: Carbon, Wyoming.
- Equisetum Hornii** Lx. Proc. U. S. Nat. Mus., vol. xi, p. 23, 1888.  
 Eocene?: Cherry Creek, Oregon.
- Equisetum lævigatum** Lx. Tert. Fl., p. 63, pl. vi, f. 6, 7, 1878.  
**Equisetum ? lævigatum** Lx. Ann. Rept. U. S. Geol. and Geogr. Surv. Terr., p.  
 395, 1873 [1874].  
 Laramie group: Golden and Sand Creek, Colorado.
- Equisetum Lesquereuxii** nom. nov.  
**Equisetum limosum** ? L.\* Lesquereux, Ann. Rept. U. S. Geol. and Geogr.  
 Surv. Terr., p. 299, 1871 [1872]; Tert. Fl., p. 69, pl. vi, f. 5, 1878. [\*Not the  
 living *E. limosum*!]  
 Miocene?: Yellowstone National Park.
- Equisetum limosum** L. Penhallow, Bull. Geol. Soc. Am., vol. i, p.  
 327, 1890; Trans. Roy. Soc. Canada, 2d ser., vol. ii, sec. iv, p. 66, 71,  
 1896.  
 Pleistocene: Greens Creek and Besserer's Wharf, Ottawa River.  
**Equisetum limosum** ? L. Lx. = **Equisetum Lesquereuxii**.
- Equisetum Lyelli** Mantell. Geol. S. E. England 1833, p. 217, 1833;  
 Font., Potomac Fl., p. 65, pl. i, f. 7; pl. ii, f. 4, 5, 1889; Dn., Trans.  
 Roy. Soc. Canada, vol. x, sec. iv, p. 83, f. 1, 1892 [1893].  
 Potomac formation: Fredricksburg and Dutch Gap Canal, Vir-  
 ginia.  
 Kootanie: Canada.

**Equisetu**  
 1889.  
 Potom  
**Equisetu**  
**Equisetu**  
 1882 [18  
 Mioc  
**Equisetu**  
 Ph  
 1  
 x  
**Equisetu**  
 513, 186  
**Equisetu**  
 1868; G  
 Pleist  
**Equisetu**  
 res 187  
 sec. iv,  
 Eocen  
**Equisetu**  
 p. 327, 1  
 Pleist  
**Equisetu**  
 xxxvi, f  
 Tinit  
 Knox  
**Equisetu**  
 ii, f. 1-3  
 Potom  
**Equisetu**  
 Surv. T  
 Green  
**Equisetu**  
 A, p. 32  
 Cana  
**Equisetu**  
 Post  
**Equisetu**  
 Amb  
**Equisetu**  
 Mioce

**Equisetum marylandicum** Font. Potomac Fl., p. 65, pl. ii, f. 10, 1889.

Potomac formation: Baltimore, Maryland.

**Equisetum nodosum** Lx. = *Phragmites cretaceus*.

**Equisetum oregonense** Newby. Proc. U. S. Nat. Mus., vol. v, p. 503, 1882 [1883].

Miocene?: Currant Creek, Oregon.

**Equisetum Parlatorii** (Heer) Schimp. Pal. Vég., vol. i, p. 261, 1869.

*Physaenia Parlatorii* Heer. Fl. Tert. Helv., vol. i, p. 109, pl. xiii, f. 2-17, 1885; Dn., Rept. Geol. and Res., near 49th Parallel, Appen. A, p. 329, pl. xvi, f. 3, 4, 1875.

—: Great Valley, Canada.

**Equisetum robustum** Newby. Bost. Journ. Nat. Hist., vol. vii, p. 513, 1863.

—: Bellingham Bay, Washington.

**Equisetum scirpoides** Mx. Dn., Can. Nat., vol. iii, new ser., p. 73, 1868; Geol. Hist. Pl., p. 230, 1888.

Pleistocene: Greens Creek, Ottawa River, Canada.

**Equisetum similkamense** Dn. Geol. Surv. Canada, Rept. of Progress 1877-78, p. 186, pl. B, 1878; Trans. Roy. Soc. Canada, vol. viii, sec. iv, p. 76, f. 1-1*d*, 1890.

Eocene?: Similkameen Valley, British Columbia.

**Equisetum sylvaticum?** L. Penhallow, Bull. Geol. Soc. Am., vol. i, p. 327, 1890.

Pleistocene: Canada.

**Equisetum texense** Font. Proc. U. S. Nat. Mus., vol. xvi, p. 263, pl. xxxvi, f. 1, 1893.

Trinity division: Glenrose, Texas.

Knoxville beds: Tehama County, California.

**Equisetum virginicum** Font. Potomac Fl., p. 63, pl. i, f. 1-6, 8; pl. ii, f. 1-3, 6, 7, 9, 1889.

Potomac formation: Dutch Gap Canal, Virginia.

**Equisetum wyomingense** Lx. Ann. Rept. U. S. Geol. and Geogr. Surv. Terr., p. 409, 1873 [1874]; Tert. Fl., p. 69, pl. vi, f. 8-11, 1878.

Green River group: Green River, Wyoming.

**Equisetum** sp., Dn. Rept. Geol. and Res. near 49th Parallel, Appen. A, p. 329, 1875.

Canadian Upper Laramie: Porcupine Creek.

**Equisetum** sp., Paisley. Can. Nat., 2d ser., vol. vii, p. 270, 1875.

Post pliocene: Bathurst, New Brunswick.

**Equisetum, rootlets of**, Lx. Rept. on Clays in N. J., p. 28, 1878.

Amboy clay: Washington, New Jersey.

**Equisetum** sp. Lx. Cret. and Tert. Fl., p. 239, pl. 1, f. 8, 1883.

Miocene: Corral Hollow, California.

- Equisetum** sp., Lx. Cret. and Tert. Fl., p. 239, pl. 1, f. 7, 1883.  
Miocene: Contra Costa, California.
- Equisetum** sp., Dn. Trans. Roy. Soc. Canada, vol. iv, sec. iv, p. 22,  
pl. i, f. 2, 1886 [1887].  
Canadian Upper Laramie: Great Valley, Canada.
- Equisetum** sp., Font. Potomac Fl., p. 66, pl. clxx, f. 8, 1889.  
Potomac formation: Baltimore, Maryland.
- Equisetum** sp., Font. Potomac Fl., p. 65, pl. ii, f. 8, 1889.  
Potomac formation: Fredericksburg, Virginia.
- Equisetum** sp., Penhallow. Trans. Roy. Soc. Canada, 2d ser., vol. ii,  
sec. iv, p. 71, 1896.  
Pleistocene: Scarboro Heights, Ontario.
- Equisetum** sp., Kn. Bull. Geol. Soc. Am., vol. viii, p. 133, 1897.  
Laramie group: Lance Creek, Converse County, Wyoming.
- Equisetum** sp., Kn. Eighteenth Ann. Rep. U. S. Geol. Surv., pt. iii,  
p. 722, 1898.  
Payette formation: Idaho City Idaho.
- EREMOPHYLLUM** Lesquereux. Cret. Fl., p. 107, 1878.
- Eremophyllum fimbriatum** Lx. Cret. Fl., p. 107, pl. viii, f. 1, 1874.  
*Ficus?* *fimbriatus* Lx. Am. Journ. Sci., vol. xlvi, p. 96, 1868.  
Dakota group: Decatur, Nebraska.
- ERIOCAULON** Linnæus. Gen., ed. ii, p. 35, 1742.
- Eriocaulon? porosum** Lx. Ann. Rept. U. S. Geol. and Geogr. Surv.  
Terr., p. 396, 1873 [1874]; Tert. Fl., p. 106, pl. xvi, f. 2, 2a, 1878.  
Laramie group: Sand Creek and Murrpneys, near Golden, Colorado.
- EUCALYPTOPHYLLUM** Fontaine. Potomac Fl., f. 325, 1889.
- Eucalyptophyllum oblongifolium** Font. Potomac Fl., p. 325, pl.  
clxii, f. 4, 1889.  
Potomac formation: Near Brooke, Virginia.
- EUCALYPTUS** L'Héritier. Sert. Angl., p. 18, 1788.
- Eucalyptus? americana** Lx. Tert. Fl., p. 296, pl. lix, f. 11, 12, 1878.  
*Eucalyptus americanus* Lx. Ann. Rept. U. S. Geol. and Geogr. Surv. Terr.,  
1871, suppl., p. 7, 1871 [1872].  
Green River group: Green River Station, Wyoming.
- Eucalyptus? angustifolia** Newby. Fl. Amboy Clays, p. 111, pl. xxxii,  
f. 1, 6, 7, 1895 [1896].  
Amboy clay: South Amboy, New Jersey.
- Eucalyptus? attenuata** Newby. Fl. Amboy Clays, p. 111, pl. xvi, f.  
2, 3, 5, 1895 [1896].  
Amboy clay: South Amboy, New Jersey.
- Eucalyptus dakotensis** Lx. Fl. Dak. Gr., p. 137, pl. xxxvii, f. 14-19,  
1892.  
Dakota group: Kansas.

**Eucaly**  
xix, f  
138, p  
f. 2, 1  
M

Dak  
Am  
Cre  
V

**Eucaly**  
(in te  
Dak

**Eucaly**  
stalt,  
U. S.  
pl. lix  
Lar

**Eucaly**  
vol. xi  
pl  
Cre

**Eucaly**  
9, 10,  
Am

**EUGENI**

**Eugenis**  
Dak

**EUON**

**Euonym**  
1883.  
Gre  
R

**Euonym**  
p. 82,  
Fort

**FAGON**  
vol. iv

**Fagoph**  
iv, p. 4  
Upp

**Fagoph**  
p. 57, 1  
Upp  
B

**Eucalyptus Geinitzi** Heer. Fl. Foss. Arct., vol. vi, abt. ii, p. 93, pl. xix, f. 1c; lxy, f. 4-9; xlvi, f. 12 c, d, 13, 1892; Lx., Fl. Dak. Gr., p. 138, pl. xxxvii, f. 20, 1892; Newby., Fl. Amboy Clays, p. 110, pl. xxxii, f. 2, 12, 15, 16, 1895 [1896].

*Myrtophyllum* (*Eucalyptus* f) *Geinitzi* Heer. Fl. Foss. Arct., vol. iii, abt. ii, p. 116. pl. xxxii, f. 14-17; xxxiii, f. 6b, 1874.

Dakota group: Kansas.

Amboy clay: New Jersey.

Cretaceous: Staten Island; Glenn Cove, Long Island; Marthas Vineyard.

**Eucalyptus Gouldii** Ward. Bull. Torr. Bot. Club, vol. xxiv, p. 576, f. (in text) 1, 2, 1897.

Dakota group: Clark County, Kansas.

**Eucalyptus Hæringiana?** Ett. Abhandl. d. k. k. Geol. Reichsanstalt, vol. ii, pt. 3, p. 84, pl. xxxviii, f. 2-25, 1853; Lx., Ann. Rept. U. S. Geol. and Geogr. Surv. Terr., p. 400, 1872 [1873]; Tert. Fl., p. 296, pl. lix, f. 10, 1878.

Laramie group: Black Buttes, Wyoming.

**Eucalyptus? nervosa** Newby. MSS. Hollick, Bull. Torr. Bot. Club, vol. xxi, p. 56, pl. 174, f. 10, 1894. Newby. Fl. Amboy Clays, p. 112, pl. xxxii, f. 3-5, 8, 1895 [1896].

Cretaceous: Sea Cliff, Long Island.

**Eucalyptus? parvifolia** Newby. Fl. Amboy Clays, p. 112, pl. xxxii, f. 9, 10, 1895 [1896.]

Amboy clay: South Amboy, New Jersey.

**EUGENIA** *Micheli* ex Linnæus. Syst., ed. i., 1735.

**Eugenia primaeva** Lx. Fl. Dak. Gr., p. 137, pl. liii, f. 5-9, 1892.

Dakota group: Kansas.

**EUONYMUS** Linnæus. Hort. Cliff, p. 39, 1737.

**Euonymus flexifolius** Lx. Cret. and Tert. Fl., p. 183, pl. xxxviii, f. 13, 1883.

Green River group: Uinta County, formerly but wrongfully called Randolph County, Wyoming.

**Euonymus xantholithensis** Ward. Bull. U. S. Geol. Surv., no. 37, p. 82, pl. xxxvii, f. 1, 2, 1887.

Fort Union group: Burns Ranch, Montana.

**FAGOPHYLLUM** Nathorst. Pal. Abhandl. v. Dames u. Kayser, vol. iv, heft 3, p. 5, 1888.

**Fagophyllum nervosum** Dn. Trans. Roy. Soc. Canada, vol. xi, sec. iv, p. 58, pl. vii, f. 16, 1893 [1894].

Upper Cretaceous: Port McNeill, Vancouver.

**Fagophyllum retosum** Dn. Trans. Roy. Soc. Canada, vol. xi, sec. iv, p. 57, pl. vii, f. 15, 1893 [1894].

Upper Cretaceous: Port McNeill, Vancouver.

Bull. 152—7

**FAGUS** (Tournefort) Linnaeus. Syst., ed. i, 1735.

**Fagus Antipoffi** Abich. Mém. Acad. Sci. St. Petersburg, ser. vi, Sci. math. et physiq., vol. vii, p. (35 of reprint) 572, pl. viii, f. 2, 1858; Heer, Fl. Foss. Arct., vol. ii, abt. ii, p. 30, pl. v, f. 4a; vii, f. 4-8; viii, f. 1, 1860.

Eocene?: Port Graham, Alaska.

Miocene: Table Mountain, California.

Laramie group?: Point of Rocks, Wyoming.

**Fagus castaneefolia** Ung. = *Castanea castaneefolia*.

**Fagus cretacea** Newby. Later Extinct Floras, p. 23, 1868.

Dakota group: Kansas.

**Fagus Deucalionis** Ung. Syn. Pl. Foss., p. 218, 1845; Lx., Proc. U. S. Nat. Mus., vol. v, p. 446, 1882 [1883].

Eocene?: Cook Inlet, Alaska.

**Fagus Deucalionis** Ung. Lx., Ann. Rept., 1871, p. 292 = Unknown. [Not afterwards referred to by Lesquereux.]

Laramie group?: Evanston, Wyoming.

**Fagus Feronise** Ung. Syn. Pl. Foss., p. 219, 1845; Lx., Ann. Rept. U. S. Geol. and Geogr. Surv. Terr., p. 413, 1873 [1874]; Tert. Fl., p. 146, pl. xix, f. 1-3, 1878.

Green River group: Elko Station, Nevada.

Eocene?: Port Graham, Alaska.

**Fagus ferruginea** Michx. Lesquereux, Am. Journ. Sci., vol. xxvii, p. 363, 1859; Geol. Tenn., p. 427, pl. K, f. 11, 1869; Kn., Am. Geol., vol. xviii, p. 371, 1896.

Pleistocene?: Somerville, Fayette County, Tennessee.

Glacial: Morgantown, West Virginia.

**Fagus Hitchcockii** Lx. Am. Journ. Sci., vol. xxxii, p. 357, 1861; Geol. Vt., vol. ii, p. 714, f. 126, 127, 1861.

——: Brandon, Vermont.

**Fagus macrophylla** Ung. Denkschr. Wien. Akad., vol. vii, p. (19 of reprint) 175, pl. ii, f. 10, 1854; Heer, Fl. Foss. Arct., vol. ii, abt. ii, p. 31, pl. viii, f. 2, 1869.

Eocene?: Port Graham, Alaska.

**Fagus orbiculata** Lx. Fl. Dak. Gr., p. 51, pl. xlvii, f. 6, 1892.

Dakota group: Ellsworth County, Kansas.

**Fagus polycladus** Lx. Am. Journ. Sci., vol. xlvi, p. 95, 1868.

Dakota group: Decatur, Nebraska; Kansas.

**Fagus proto-nucifera** Dn. Trans. Roy. Soc. Canada, vol. i, sec. iv, p. 21, pl. ii, f. 6, 6a, 1882 [1883].

——: Peace River, Northwest Territory.

**Fagus pseudo-ferruginea** Lx. Mem. Mus. Comp. Zool., vol. vi, no. 2, p. 3, pl. ii, f. 14, 1878.

Miocene: Chalk Bluffs, California.

**FEILDENIOPSIS** Fontaine. Potomac Fl., p. 204, 1889.

**Feildeniopsis crassinervis** Font. Potomac Fl., p. 205, pl. lxxxvi, f. 5, 1889.

Potomac formation: Kankeys, Virginia.

**FICOPHYLLUM** Fontaine. Potomac Fl., p. 200, 1889.

**Ficophyllum crassinerve** Font. Potomac Fl., p. 201, pl. cxliv, f. 3; cxlv, f. 3; cxlvi, f. 1; cxlvii, f. 4; cxlviii, f. 1, 2, 4; cxlvi, f. 4; clxxxii, f. 10, 1889.

Potomac formation: Fredericksburg, near Dutch Gap Canal, Deep Bottom, Virginia.

**Ficophyllum eucalyptooides** Font. Potomac Fl., p. 294, pl. cxiv, f. 1, 2, 1889.

Potomac formation: Near Brooke, Virginia.

**Ficophyllum serratum** Font. Potomac Fl., p. 294, pl. cxlv, f. 2; cxix, f. 9, 1889.

Potomac formation: Fredericksburg, Virginia.

**Ficophyllum tenuinerve** Font. Potomac Fl., p. 292, pl. cxl, f. 3; cxli, f. 2; cxlx, f. 1, 4; cxlvii, f. 2; cxlix, f. 1, 3, 5; clvi, f. 1, 1889.

Potomac formation: Near Potomac Run and Fredericksburg, Virginia.

**FICUS** Tournefort ex Linnaeus. Syst., ed. v, 1735.

**Ficus aligera** Lx. Fl. Dak. Gr., p. 84, pl. x, f. 3-6, 1892.

Dakota group: Cloud County, Kansas.

**Ficus alkalina** Lx. Cret. and Tert. Fl., p. 164, pl. xlv, f. 7-9, 1883.

Green River group: Alkali Station, Wyoming.

**Ficus alaskana** Newby. Proc. U. S. Nat. Mus., vol. v, p. 512, 1882 [1883].

Eocene?: Cook Inlet and Admiralty Inlet, Alaska.

**Ficus Andræi** Lx. Bull. Mus. Comp. Zoöl., vol. xvi, p. 50, 1888.

Denver group: Golden, Colorado.

**Ficus? angustata** Lx. Cret. and Tert. Fl., p. 47, 1883.

Dakota group: Bluff Creek, Kansas.

**Ficus appendiculata** Heer. Fl. Tert. Helv., vol. ii, p. 67, pl. lxxxv, f. 12, 13, 1856; Lx., Proc. U. S. Nat. Mus., vol. xi, p. 31, 1888.

Eocene?: Lassen County, California.

**Ficus arenacea** Lx., ex. p.=*Ficus lanceolata*.

**Ficus arenacea** Lx., ex. p.=*Ficus uncata*.

**Ficus arenacea brevipetiolata** Lx.=*Ficus uncata*.

**Ficus artocarpoides** Lx. Cret. and Tert. Fl., p. 227, pl. xlvii, f. 1-5, 1883.

Fort Union group: Bad Lands, Dakota.

**Ficus asarifolia** Ett. Denkschr. d. k. Akad. Wissensch., vol. xxvi, p. 156, 1867; Lx., Bull. U. S. Geol. and Geogr. Surv. Terr., vol. i, p. 366, 1875 [1876]; Ann. Rept., op. cit., p. 378, 1872 [1873]; Tert. Fl., p. 207, pl. lxi, f. 18-21, 1878.

Denver beds?: Golden, Colorado.

Laramie group: Black Buttes, Wyoming.

Montana formation: Point of Rocks.

**Ficus asarifolia minor** Lx. Bull. U. S. Geol. and Geogr. Surv. Terr., vol. i, p. 367, 1875 [1876]; Tert. Fl., p. 208, 1878.

Montana formation: Point of Rocks, Wyoming.

**Ficus asiminæfolia** Lx. Cret. and Tert. Fl., p. 250, pl. lvi, f. 1-3, 1883.

Miocene?: Rock Corral, Placer County, California.

**Ficus atavina** Heer. Fl. Foss. Arct., vol. vi, abt. ii, p. 69, 1882; Lx., Proc. U. S. Nat. Mus., vol. x, p. 40, 1887.

———: Upper Kanab Valley, Utah.

**Ficus auriculata** Lx. Ann. Rept. U. S. Geol. and Geogr. Surv. Terr., p. 379, 1872 [1873]; Tert. Fl., p. 206, pl. xxx, f. 4-6, 1878.

**Ficus truncata** ? Lx. [nec Heer, 1859]. Ann. Rept., op. cit., p. 400, 1873 [1874].

**Ficus subtruncata** Lx. Tert. Fl., p. 205, pl. xxx, f. 7-9, 1878.

Laramie group: Golden, Colorado.

Livingston beds: Bozeman coal field, Montana.

**Ficus austiniana** Lx. Geol. and Nat. Hist. Surv. Minn., vol. iii, p. 14, pl. A, f. 5, 1893.

Dakota group: Cottonwood River, Minnesota.

**Ficus Beckwithii** Lx. Cret. and Tert. Fl., p. 46, pl. xvi, f. 5; pl. xvii, f. 3, 4, 1883.

Dakota group: Morrison, Colorado.

**Ficus Berthoudi** Lx. Bull. Mus. Comp. Zoöl., vol. xvi, p. 49, 1888.

Denver group: Golden, Colorado.

**Ficus Berthoudi** Lx. Fl. Dak. Gr., p. 78, 1892 = **Ficus Lesquereuxii**.

**Ficus cinnamomoides** Lx. Trans. Am. Phil. Soc., vol. xiii, p. 417, pl. xvii, f. 8, 1869.

Eolignitic: Mississippi.

**Ficus Clintoni** Lx. = **Ficus planicostata Clintoni**.

**Ficus Condoni** Newby. Proc. U. S. Nat. Mus., vol. v, p. 512, 1882 [1883].

Miocene?: Bridge Creek, Oregon.

**Ficus contorta** Dn. Trans. Roy. Soc. Canada, vol. xi, sec. iv, p. 60, pl. ix, f. 31, 1893 [1894].

Upper Cretaceous: Port McNeill, Vancouver Island.

**Ficus ? corylifolius** Lx. Ann. Rept. U. S. Geol. and Geogr. Surv. Terr., p. 394, 1872 [1873]. [Not afterwards recognized by its author.]

Laramie group?: Black Buttes, Wyoming.

**Ficus**  
f. 9a

D

**Ficus**

**Ficus**

Cr

**Ficus**

pl. v

p. 36

p. 30

La

Ma

**Ficus**

D

**Ficus**

p. 39

p. 34

D

**Ficus**

**Ficus**

f. 3,

Pc

**Ficus**

**Ficus**

p. 76

D

**Ficus**

**Ficus**

D

**Ficus**

p. 39

La

**Ficus**

1892

D

**Ficus**

p. 36

D

La

M

**Ficus**

U. S.

193,

G



**Ficus crassipes** Heer. Fl. Foss. Arct., vol. vi, abt. ii, p. 70, pl. xvii, f. 9a; pl. xxiv, f. 1, 2, 1882; Lx., Fl. Dak. Gr., p. 79, pl. xiii, f. 3, 1892.  
*Proteoides crassipes* Heer. Fl. Foss. Arct., vol. iii, abt. ii, p. 110, 1874.

Dakota group: Kansas.

**Ficus Crossii** Ward = *Ficus uncata*.

**Ficus?** *cuneatus* Newby. Bost. Journ. Nat. Hist., vol. vii, p. 524, 1863.  
 Cretaceous?: Orcas Island, Washington.

**Ficus dalmatica** Ett. Denkschr. d. Wien. Akad., vol. viii, p. 13, pl. vii, f. 11, 1855; Lx., Bull. U. S. Geol. and Geogr. Surv. Terr., vol. i, p. 367, 1875 [1876]; Ann. Rept. U. S. Geol. and Geogr. Surv. Terr., p. 303, 1874 [1876]; Tert. Fl., p. 199, pl. lxiii, f. 3-5, 1878.

Laramie group: Coal Creek, Colorado.

Montana formation: Point of Rocks, Wyoming.

**Ficus deflexa** Lx. Fl. Dak. Gr., p. 80, pl. iii, f. 13; pl. xvi, f. 3, 1892.  
 Dakota group: Kansas.

**Ficus distorta** Lx. Bull. U. S. Geol. and Geogr. Surv. Terr., vol. i, p. 393, 1875 [1876]; Ann. Rept. U. S. Geol. and Geogr. Surv. Terr., p. 342, pl. v, f. 5, 1874 [1876].

Dakota group: Fort Harker, Kansas.

**Ficus?** *fimbriatus* Lx. = *Eremophyllum fimbriatum*.

**Ficus Fredericksburgensis** Font. Potomac Fl., p. 295, pl. cxlviii, f. 3, 5, 1889.

Potomac formation: Fredericksburg, Virginia.

**Ficus Gaudini** Lx. = *Ficus uncata*.

**Ficus glascocana** Lx. Cret. and Tert. Fl., p. 48, 1883; Fl. Dak. Gr., p. 76, pl. xiii, f. 1, 2, 1892.

Dakota group: Glascoe, Kansas.

**Ficus goldiana** Lx. = *Ficus planicostata* Clintoni.

**Ficus?** *Halliana* Lx. Cret. Fl., p. 68, pl. xxviii, f. 3, 9, 1874.

Dakota group: Minnesota.

**Ficus Haydenii** Lx. Ann. Rept. U. S. Geol. and Geogr. Surv. Terr., p. 394; 1872 [1873]; Tert. Fl., p. 197, pl. xxx, f. 1, 1878.

Laramie group: Black Buttes, Wyoming.

**Ficus inaequalis** Lx. Fl. Dak. Gr., p. 82, pl. xlix, f. 6-8; pl. i, f. 3, 1892.

Dakota group: Kansas.

**Ficus irregularis** Lx. Bull. U. S. Geol. and Geogr. Surv. Terr., vol. i, p. 368, 1875 [1876]; Tert. Fl., p. 196, pl. xxxiv, f. 4-7; pl. lxiii, f. 9, 1878.

*Ulmus?* *irregularis* Lx. Ann. Rept. U. S. Geol. and Geogr. Surv. Terr. p. 378, 1872 [1873].

Denver group: Golden, Colorado.

Laramie group: Golden, Colorado; Black Buttes, Wyoming.

Montana formation: Point of Rocks, Wyoming.

**Ficus Jynx** Ung. Gen. et Sp. Pl. Foss., p. 413, 1850. Lx., Ann. Rept. U. S. Geol. and Geogr. Surv. Terr. p. 414, 1873 [1874]; Tert. Fl., p. 193, pl. xxviii, f. 6, 1873.

Green River group: Elko Station, Nevada.

**Ficus Krausiana** Heer. Nene Denkschr. Schw. Ges., vol. xxiii, p. 15, pl. v. f. 3-6, 1869; Lx., Fl. Dak. Gr., p. 81, pl. 1, f. 5, 1892; Hollick, Bull. Geol. Soc. Am., vol. vii, p. 13, 1895.

Dakota group: Kansas.

Cretaceous: Marthas Vineyard.

**Ficus lanceolata** Heer. Fl. Tert. Helv., vol. ii, p. 62, pl. lxxxi, f. 2-5, 1856; Lx., Ann. Rept. U. S. Geol. and Geogr. Surv. Terr., p. 300, 1871 [1872]; Tert. Fl., p. 192, pl. xxviii, f. 1-5, 1878.

*Ficus arenacea* Lx., ex. p. Ann. Rept., loc. cit., p. 300; Tert. Fl., p. 195, pl. xxix, f. 1, 4, 1878.

Laramie group: Marshall's mine, Coal Creek, and near Mount Carbon, Colorado.

**Ficus lanceolato-acuminata** Ett. Denkschr. Wien. Akad., vol. xxxii (Foss. Fl. v. Sagor), p. 182, pl. vi, f. 3, 4, 1872; Lx., Fl. Dak. Gr., p. 85, pl. xiii, f. 4, 1892.

Dakota group: Kansas.

**Ficus latifolia** (Lx.) n. comb.

*Ficus planicostata latifolia* Lx. Ann. Rept. U. S. Geol. and Geogr. Surv. Terr., p. 393, 1872 [1873]; Tert. Fl., p. 202, pl. xxi, f. 9, 1878.

Laramie group: Golden and Marshalls, Colorado; Black Buttes, Wyoming.

*Ficus laurophylla* Lx. = *Ficus reticulata*.

**Ficus laurophyllidia** Dp. Trans. Roy. Soc. Canada, vol. xi, sec. iv, p. 60, pl. x, f. 37, 1893 [1894].

Upper Cretaceous: Wellington mine, Nanaimo.

**Ficus Lesquereuxii** nom. nov.

*Ficus Berthoudi* \* Lx. Fl. Dak. Gr. p. 78, pl. xii, f. 3, 1892; Hollick, Bull. Geol. Soc. Am., vol. vii, p. 13, 1895. [\*Name preoccupied by F. Berthoudi of Lesquereux, 1888.]

Dakota group: Kansas.

Cretaceous: Marthas Vineyard.

**Ficus limpida** Ward. Bull. U. S. Geol. Surv., no. 37, p. 42, pl. xxii, f. 3, 1887.

Fort Union group: Clear Creek, Montana.

**Ficus macrophylla** Lx. Fl. Dak. Gr., p. 76, pl. xi, f. 1, 1892.

Dakota group: Kansas.

**Ficus magnoliaefolia** Lx. Cret. and Tert. Fl., p. 47, pl. xvii, f. 5, 6, 1883.

Dakota group: Morrison, Colorado.

Upper Cretaceous: Vancouver Island.

**Ficus maxima** Dn. Trans. Roy. Soc. Canada, vol. i, sec. iv, p. 21, pl. ii, f. 5, 1882 [1883].

—: Coal Brook, Northwest Territory.

**Ficus melanophylla** Lx. Fl. Dak. Gr., p. 83, pl. 1, f. 2, 1892.

Dakota group: Kansas.

**Ficus membranacea** Newby. Proc. U. S. Nat. Mus., vol. v., p. 512, 1882 [1883].

Eocene?: Cook Inlet, Alaska.

**Ficus microphylla** Lx. Mem. Mus. Comp. Zoöl., vol. vi, no. 2, p. 18, pl. iv, f. 10, 11, 1878.

Miocene: Table Mountain and Shasta County, California.

**Ficus Mudgei** Lx. Fl. Dak. Gr., p. 83, pl. xii, f. 4, 1892.

Dakota group: Kansas.

**Ficus multinervis** Heer. Fl. Tert. Helv., vol. ii, p. 63, pl. lxxxi, f. 6-10, 1856; Lx., Ann. Rept. U. S. Geol. and Geogr. Surv. Terr., p. 300, 1871 [1872]; Tert. Fl., p. 194, pl. xxviii, f. 7, 8, 1878.

Laramie group: Coal Creek, Colorado, etc.

——— ? : Graves County, Kentucky.

**Ficus myricoides** Hollick. In Newby., Fl. Amboy Clays, p. 71, pl. xxxii, f. 18; xli, f. 8, 1895 [1896].

Amboy clay: No location.

**Ficus (Protoficus) nervosa** Newby. Proc. U. S. Nat. Mus., vol. v, p. 512, 1882 [1883].

Laramie group? : Evanston, Wyoming.

**Ficus oblanceolata** Lx. = *Pistacia oblanceolata*.

**Ficus occidentalis** Lx. Tert. Fl., p. 200, pl. xxxii, f. 4, 1878.

*Dombeyopsis occidentalis* Lx. Ann. Rept. U. S. Geol. and Geogr. Surv. Terr., p. 380, 1872 [1873].

Denver group: Golden, Colorado.

**Ficus? oregoniana** Lx. Proc. U. S. Nat. Mus., vol. xi, p. 18, pl. ix, f. 3, 1888.

Miocene: John Day Valley, Oregon.

**Ficus ovalis** Lx. Bull. U. S. Geol. and Geogr. Surv. Terr., vol. i, p. 387, 1875 [1876]; Tert. Fl., p. 198, pl. xxx, f. 2, 1878.

——— ? : Pleasant Park, Colorado.

**Ficus ovata** Newby. Fl. Amboy Clays, p. 70, pl. xxiv, f. 1-3, 1895 [1896].

Amboy clay: Woodbridge, New Jersey.

**Ficus planicostata** Lx. Ann. Rept. U. S. Geol. and Geogr. Surv. Terr., p. 393, 1872 [1873]; Tert. Fl., p. 201, pl. xxxi, f. 1-8, 10-12, 1878.

Denver beds: Golden, Colorado.

Laramie group: Coal Creek, Marshalls, Colorado; Black Buttes, Wyoming.

**Ficus planicostata Clintoni** (Lx.) n. comb.

*Ficus planicostata goldiana* Lx. Ann. Rept. U. S. Geol. and Geogr. Surv. Terr., p. 399, 1873 [1874]; Tert. Fl., p. 202, pl. xxxiii, f. 1, 1a, 2, 3, 1878.

*Ficus Clintoni* Lx. Ann. Rept., loc. cit., p. 393, 1872 [1873].

Denver beds: Golden, Colorado.

Eoligintic: Cross Lake, Louisiana.

**Ficus planicostata goldiana** Lx. = *Ficus planicostata Clintoni*.

**Ficus planicostata latifolia** Lx. = *Ficus latifolia*.

**Ficus populina** Heer. Fl. Tert. Helv., vol. ii, p. 66, pl. lxxxv, f. 1-7; lxxxvi, 1856; Lx., Ann. Rept. U. S. Geol. and Geogr. Surv. Terr., 1871, suppl., p. 6, 1871 [1872]. [Not afterwards referred to by Lesquereux.]

Eocene? : Green River, Wyoming.

- Ficus præcursor** Lx. Fl. Dak. Gr., p. 81, pl. xlix, f. 5, 1892.  
Dakota group: Kansas.
- Ficus primordialis** Heer. Phyll. Crét. d. Nebr., p. 16, pl. iii, f. 1, 1866.  
Dakota group; Tekamah, Nebraska.
- Ficus proteoides** Lx. Fl. Dak. Gr., p. 77, pl. xii, f. 2, 1892.  
Dakota group: Kansas.
- Ficus protogæa?** Ett. Sitzb. Wien. Akad., vol. lv, p. 249, pl. ii, f. 5, 1867; Hollick, Bull. Torr. Bot. Club, vol. xxi, p. 51, pl. 175, f. 4, 1894.  
Cretaceous: Glen Cove, Long Island.
- Ficus pseudo-populus** Lx. Bull. U. S. Geol. and Geogr. Surv. Terr., vol. i, p. 387, 1875 [1876]; Ann. Rept. U. S. Geol. and Geogr. Surv. Terr., p. 313, 1874 [1876]; Tert. Fl., p. 204, pl. xxxiv, f. 1a, 2, 1878.  
Green River group: Unknown.  
Laramie group?: Evanston, Wyoming.
- Ficus reticulata** (Lx.) n. comb.  
Laurophyllum reticulatum Lx. Ann. Rept. U. S. Geol. and Geogr. Surv. Terr., p. 425, 1872 [1873]; Cret. Fl., p. 76, pl. xv, f. 4, 5, 1874.  
Ficus laurophyllum Lx. Ann. Rept. U. S. Geol. and Geogr. Surv. Terr., p. 342, pl. v, f. 7, 1874 [1876]; Cret. and Tert. Fl., p. 49, pl. i, f. 12, 13, 1878; Fl. Dak. Gr., p. 85, 1892.  
Dakota group: Kansas.
- Ficus?** rhomboideus Lx. = Phyllites rhomboideus.
- Ficus rotundata** Dn. Trans. Roy. Soc. Canada, vol. xi, sec. iv, p. 60, pl. ix, f. 32, 33a, 1893 [1894].  
Upper Cretaceous: Vancouver Island.
- Ficus Schimperii** Lx. Trans. Am. Phil. Soc., vol. xiii, p. 417, pl. xviii, f. 1-3, 1869.  
Eolignitic: Mississippi.
- Ficus shastensis** Lx. Proc. U. S. Nat. Mus., vol. xi, p. 28, pl. xi, f. 3, 1888.  
Miocene: Shasta County, California.
- Ficus sinuosa** Ward. Bull. U. S. Geol. Surv., no. 37, p. 41, pl. xxii, f. 2, 1887.  
Laramie group: Black Buttes, Wyoming.
- Ficus?** **Smithsoniana** Lx. Tert. Fl., p. 200, pl. xxxii, f. 5, 1878.  
Juglans Smithsoniana Lx. Ann. Rept. U. S. Geol. and Geogr. Surv. Terr., 1871, suppl., p. 16, 1871 [1872].  
Laramie group: Raton Mountains, New Mexico; Mount Carbon, near Morrison, Colorado.
- Ficus sordida** Lx. Mem. Mus. Comp. Zoöl., vol. vi, no. 2, p. 17, pl. iv, f. 6, 7, 1878.  
Miocene: Chalk Bluffs, California.
- Ficus speciosissima** Ward. Bull. U. S. Geol. Surv., no. 37, p. 39, pl. xxi, f. 3, 1887.  
Montana formation: Point of Rocks, Wyoming.

**Ficus**  
p. 37

De  
Eo

**Ficus**  
Da

Ficus S  
Ficus s

**Ficus**  
Gr  
Eo

**Ficus t**  
f. 3-1

C  
I  
I

Mio

For  
Den

Lar

Ficus tr  
Ficus ul

**Ficus u**  
F

F  
F  
P  
F  
F

Lar

**Ficus ?**  
Dak

**Ficus U**  
suppl.

and Te  
Grec

**Ficus v**  
xxii, f.

Fort

**Ficus v**  
f. 1, 18

Poto

**Ficus w**  
60, pl.

Upp  
Is

- Ficus spectabilis** Lx. Ann. Rept. U. S. Geol. and Geogr. Surv. Terr., p. 379, 1872 [1873]; Tert. Fl., p. 199, pl. xxxiii, f. 4-6, 1878.  
Denver group: Golden, Colorado.  
Eolignitic: Cross Lake and McLees, Louisiana.
- Ficus Sternbergii** Lx. Fl. Dak. Gr., p. 82, pl. 1, f. 1, 1892.  
Dakota group: Kansas.
- Ficus Sternbergii** Lx. [1872]=*Persea Sternbergii*.
- Ficus subtruncata** Lx.=*Ficus auriculata*.
- Ficus tenuinervis** Lx. Cret. and Tert. Fl., p. 164 pl. xlv, f. 4, 1883.  
Green River group: Alkali Station, Wyoming.  
Eocene?: Cherry Creek, Oregon.
- Ficus tiliæfolia** (Al. Br.) Heer. Fl. Tert. Helv., vol. ii, p. 68, pl. lxxxiii, f. 3-12; lxxxiv, f. 1-6; lxxxv, f. 14, 1856; Lx., Tert. Fl., p. 203, 1878.  
*Cordia?* *tiliæfolia* Al. Br. Leonh. and Brown, N. Jahrb., 1845, p. 170, 1845.  
*Dombeyopsis tiliæfolia* (Al. Br.) Ung. Gen. et Sp. Pl. Foss., p. 447, 1850.  
*Dombeyopsis æquifolia* Göpp. Lesquereux, Ann. Rept., op. cit., p. 10, 1871 [1872].  
Miocene: California.  
Fort Union group: Burns Ranch, Montana.  
Denver group: Golden, Colorado.  
Laramie group: Many localities.
- Ficus truncata?** Lx.=*Ficus auriculata*.
- Ficus ulmifolia** Lx.=*Ficus uncata*.
- Ficus uncata** Lx. Tert. Fl., p. 197, pl. xxxv, f. 1, 1a, 2, 1878.  
*Ficus ulmifolia* Lx. Ann. Rept. Geol. and Geogr. Surv. Terr. 1871, suppl., p. 14, 1871 [1872].  
*Ficus arenæcea* Lx., ex. p. Ann. Rept., loc. cit., p. 300, 1871 [1872].  
*Ficus arenæcea brevipetiolata* Lx. Tert. Fl., p. 195, pl. xxix, f. 2, 3, 5, 1878.  
*Populus monodon* Lx. Tert. Fl., p. 180, pl. xxiv, f. 1, 1878.  
*Ficus Gaudini* Lx. Ann. Rept., loc. cit., p. 300, 1871 [1872].  
*Ficus Crossii* Ward. Bull. U. S. Geol. Surv., p. 39, pl. xxi, fig. 2, 1887.  
Laramie group: Fishers Peak, New Mexico; Coal Creek, Colorado.
- Ficus? undulata** Lx. Fl. Dak. Gr., p. 84, pl. xii, f. 5, 1892.  
Dakota group: Kansas.
- Ficus Ungerii** Lx. Ann. Rept., U. S. Geol. and Geogr. Surv. Terr. 1871, suppl., p. 7, 1871 [1872]; Tert. Fl., p. 195, pl. xxx, f. 3, 1878; Cret. and Tert. Fl., p. 163, pl. xlv, f. 1-3, 1883.  
Green River group: Green River?
- Ficus viburnifolia** Ward. Bull. U. S. Geol. Surv., no. 37, p. 42, pl. xxii, f. 4-8, 1887.  
Fort Union group: Clear Creek, Montana.
- Ficus virginianensis** Font. Potomac Fl., p. 295, pl. cxliii, f. 1, 3; cxliv, f. 1, 1889.  
Potomac formation: Fredericksburg, Virginia.
- Ficus wellingtoniæ** Dn. Trans. Roy. Soc. Canada, vol. xi, sec. iv, p. 60, pl. ix, f. 33, 34, 1893 [1894].  
Upper Cretaceous: Wellington Mine and Port McNeill, Vancouver Island.

**Ficus Willisiana** Hollick. Bull. Torr. Bot. Club, vol. xxi, p. 52, pl. 176, f. 2, 5, 1894.

Cretaceous: Glen Cove and Sea Cliff, Long Island.

**Ficus Woolsoni** Newby. In MSS. Hollick, Trans. N. Y. Acad. Sci., vol. xii, p. 33, pl. ii, f. 1, 2c, 1892; Newby., Fl. Amboy Clays, p. 70, pl. xx, f. 3; xxiii, f. 1-6, 1895 [1896].

Cretaceous: Staten Island.

Amboy clay: Woodbridge, Sayreville, New Jersey.

**Ficus wyomingiana** Lx. Bull. U. S. Geol. and Geogr. Surv. Terr., vol. i, p. 387, 1875 [1876]; Ann. Rept. U. S. Geol. and Geogr. Surv. Terr., p. 314, 1874 [1876]; Tert. Fl., p. 205, pl. xxxiv, f. 3, 1878.

Laramie group?: Evanston, Wyoming.

**Ficus zizyphoides** Lx. Ann. Rept. U. S. Geol. and Geogr. Surv. Terr., p. 399, 1873 [1874].

—?: Golden, Colorado.

**Ficus ? sp.**, Dn. Trans. Roy. Soc. Canada, vol. viii, sec. iv, p. 89, f. (in text) 27, 1890.

Eocene?: Similkameen Valley, British Columbia.

**Ficus sp.**, Lx. Am. Journ. Sci., vol. xxvii, p. 361, 1859.

—: Nanaimo, Vancouver Island.

**Ficus sp.**, Kn. In Vaughan, Am. Geol., vol. xvi, p. 308, 1895.

Eolignitic: Old Port Caddo Landing, Harrison County, Texas.

**Ficus sp.**, Kn. In Vaughan, Am. Geol., vol. xvi, p. 308, 1895.

Eolignitic: Old Port Caddo Landing, Harrison County, Texas.

**Ficus sp.**, Kn. Bull. Geol. Soc. Am., vol. viii, p. 154, 1897.

Montana formation: Point of Rocks, Wyoming.

**Ficus sp.**, Kn. Bull. Geol. Soc. Am., vol. viii, p. 154, 1897.

Montana formation: Point of Rocks, Wyoming.

**Ficus sp.**, Kn. Bull. Geol. Soc. Am., vol. viii, p. 154, 1897.

Montana formation: Point of Rocks, Wyoming.

**Ficus sp.**, Kn. Bull. Geol. Soc. Am., vol. viii, p. 154, 1897.

Montana formation: Point of Rocks, Wyoming.

**Ficus sp.**, Kn. Bull. Geol. Soc. Am., vol. viii, p. 154, 1897.

Montana formation: Point of Rocks, Wyoming.

**Ficus sp.**, Kn. Bull. Geol. Soc. Am., vol. viii, p. 154, 1897.

Montana formation: Point of Rocks, Wyoming.

**Ficus sp.**, Kn. Bull. Geol. Soc. Am., vol. viii, p. 154, 1897.

Montana formation: Point of Rocks, Wyoming.

**Ficus sp.**, Kn. Bull. Geol. Soc. Am., vol. viii, p. 154, 1897.

Montana formation: Point of Rocks, Wyoming.

**Ficus sp.**, Kn. Bull. Geol. Soc. Am., vol. viii, p. 141, 1897.

Laramie group?: "Dutton Creek Coal," Wyoming.

**Ficus sp.**, Kn. Bull. Geol. Soc. Am., vol. viii, p. 141, 1897.

Laramie group?: "Dutton Creek Coal," Wyoming.

**Ficus sp.**, Kn. Bull. Geol. Soc. Am., vol. viii, p. 140, 1897.

Laramie group?: North Fork Dutton Creek, Wyoming.

**Ficus sp.**  
Lara

**Ficus sp.**  
Fort

**FITTON**  
1868.

**FLABELLARI**  
Flabellar

**Flabellar**  
Terr., p

Sab

14

Fla

30

Lara

**Flabellar**  
1-2a, 18

Green

Ran

**Flabellar**  
pl. xi, f

Terr., p.

**Flabellar**

**Flabellar**

Dakot

**Flabellar**

**FONTAIN**

**Fontaine**

1-4, 189

Ambo

**FONTINA**

**Fontinalis**

Green

**Fontinalis**

Pleisto

**Fontinalis**

399, 1878

Interg

**Fragment**

Potom

**Fragment**

Potom

**Ficus** sp., Kn. Bull. Geol. Soc. Am., vol. viii, p. 145, 1897.

Laramie group: Rock Springs, Wyoming.

**Ficus** sp., Kn. Bull. Geol. Soc. Am., vol. viii, p. 145, 1897.

Fort Union group: Black Buttes, Wyoming.

**FITTONIA** Carruthers. Trans. Linn. Soc. London, vol. xxvi, p. 680, 1868.

**FLABELLARIA** (comm.) L'Héritier. Stirp. Nov., p. 59, 1785.

*Flabellaria communis* Lx. = *Flabellaria eocenica*.

**Flabellaria eocenica** Lx. Ann. Rept. U. S. Geol. and Geogr. Surv.

Terr., p. 391, 1872 [1873]; Tert. Fl., p. 111, pl. xiii, f. 1-3, 1878.

*Sabal communis* Lx. Ann. Rept. U. S. Geol. and Geogr. Surv. Terr., p. 311, 1874 [1876].

*Flabellaria communis* Lx. Bull. U. S. Geol. and Geogr. Surv. Terr., vol. i, p. 385, 1875 [1876].

Laramie group: Black Buttes, Wyoming; Golden, Colorado.

**Flabellaria florissanti** Lx. Cret. and Tert. Fl., p. 144, pl. xxiv, f. 1-2a, 1883.

Green River group: Uinta County, formerly but wrongly called Randolph County, Wyoming.

**Flabellaria latania** Rossm. Verstein. Braunkohl. v. Altsattel, p. 39,

pl. xi, f. 49, 1840; Lx., Ann. Rept. U. S. Geol. and Geogr. Surv.

Terr., p. 377, 1872 [1873]. [Not afterwards recognized by Lesquereux.]

—: Golden, Colorado.

*Flabellaria longirachis* Ung. Lx. 1873 = *Geonomites tenuirachis*.

**Flabellaria?** *minima* Lx. Cret. Fl., p. 56, pl. xxx, f. 12, 1874.

Dakota group: Western Kansas.

*Flabellaria Zinckeni* Heer Lx. 1872 = *Geonomites goldianus*.

**FONTAINEA** Newberry. Fl. Amboy Clays, p. 94, 1895 [1896.]

**Fontainea grandifolia** Newby. Fl. Amboy Clays, p. 96, pl. xlv, f.

1-4, 1895 [1896].

Amboy clay: Woodbridge, New Jersey.

**FONTINALIS** Linnaeus. Gen. Pl., p. 323, 1737.

**Fontinalis pristina** Lx. Cret. and Tert. Fl., p. 135, pl. xxi, f. 9, 1883.

Green River group: Florissant, Colorado.

**Fontinalis** sp., Dn. Can. Nat., vol. iii, new ser., p. 73, 1868.

Pleistocene: Greens Creek, Ottawa River, Canada.

**Fontinalis** sp., Hinde. Canadian Journal [Can. Institute], vol. xv, p. 399, 1878.

Interglacial: Scarboro Heights, Ontario.

Fragment No. 1 Font. Potomac Fl., p. 190, 1889.

Potomac formation: Between Washington and Baltimore.

Fragment No. 2 Font. Potomac Fl. p. 192, 1889.

Potomac formation: Baltimore, Maryland.



**FRAVINUS** Tournefort ex Linnaeus. Syst., ed. i, 1735.

**Fraxinus abbreviata** Lx. Cret. and Tert. Fl., p. 170, pl. xxviii, f. 5, 6, 1883.

Green River group: Florissant, Colorado.

**Fraxinus affinis** Newby. Proc. U. S. Nat. Mus., vol. v, p. 510, 1882 [1883].

Miocene?: Bridge Creek, Oregon.

**Fraxinus Brownellii** Lx. Tert. Fl., p. 230, 1878.

Green River group: South Park, Colorado.

**Fraxinus denticulata** Heer. Fl. Foss. Aret., vol. i, p. 118, pl. xvi, f. 4, 1868; Lx., Ann. Rept. U. S. Geol. and Geogr. Surv. Terr., p. 407, 1872 [1873]; Tert. Fl., p. 228, pl. xl, f. 1, 2, 1878.

Livingston beds: Bozeman coal field, Montana.

Laramie group?: Evanston, Wyoming?

**Fraxinus eocenica** Lx. Tert. Fl., p. 229, 1878; Cret. and Tert. Fl., p. 123, pl. xx, f. 1-3, 1883.

Denver beds: Golden, Colorado.

**Fraxinus Heerii** Lx. Cret. and Tert. Fl., p. 169, pl. xxxiii, f. 5, 6, 1883.

Green River group: Florissant, Colorado.

**Fraxinus herendeenensis** Kn. Proc. U. S. Nat. Mus., vol. xvii, p. 224, pl. ix, f. 7, 1894.

Eocene?: Herendeen Bay, Alaska.

**Fraxinus intigrifolia** Newby. Proc. U. S. Nat. Mus., vol. v, p. 509, 1882 [1883].

Miocene?: Bridge Creek, Oregon.

**Fraxinus Libbeyi** Lx. Cret. and Tert. Fl., p. 171, pl. xxvii, f. 5-7, 9, 1883.

Green River group: Florissant, Colorado.

**Fraxinus mespilifolia** Lx. Cret. and Tert. Fl., p. 169, pl. xxxiii, f. 7-12, 1883.

Green River group: Florissant, Colorado.

**Fraxinus ? myricæfolia** Lx. Cret. and Tert. Fl., p. 170, pl. xxxiii, f. 13, 14, 1883.

Green River group: Florissant, Colorado.

**Fraxinus prædicta** Heer. Fl. Tert. Helv., vol. iii, p. 22, pl. civ, f. 12, 13, 1859; Lx., Ann. Rept., op. cit., p. 414, 1873 [1874]; Tert. Fl., p. 229, pl. xl, f. 3, 1878.

Denver beds: Golden, Colorado.

Green River group: Near Florissant, Colorado.

**Fraxinus quadrangulata** Michx. Penhallow in Coleman, Journ. Geol., vol. iii, p. 635, 1895.

Interglacial: Don Valley, Canada.

**Fraxinus Ungerii** Lx. Cret. and Tert. Fl., p. 171, 1883.

Green River group: Florissant, Colorado.

**Fraxi**  
Lx

**FREN**  
**Frene**

29, p  
Cr

**FREN**  
**Frene**

1895  
An

**Frene**  
xix, l

**Newb**  
An

**Tri**

**Frene**  
cxii, f

**Pot**

**Frene**  
c, f. 1

**Pot**  
la

**Frene**  
pl. xl,

**Trin**

**Fruit c**  
**Pot**

**FUCUS**

**Fucus**  
p. 364,

**Mon**  
**Fort**

**Fucus d**  
ii, sec.

**Fu**  
**Pleis**

**Fucus sp**

**GALLA**  
**Galla qu**

**Dak**

**GAYLU**  
Sp., vo.

**Gayluss**  
71, f. (i)

**Pleis**

**Fraxinus** sp., Kn. Bull. Geol. Soc. Am., vol. viii, p. 142, 1897.

Laramie group?: "Dutton Creek Coal," Wyoming.

**FRENELITES** Endlicher. Synop. Conif., p. 273, 1847.

**Frenelites Reichii** Ett. Hollick, Trans. N. Y. Acad. Sci., vol. xii, p. 29, pl. i, f. 23, 1892.

Cretaceous: Kreischerville, Staten Island; Marthas Vineyard.

**FRENELOPSIS** Schenk. Palaeontographica, vol. xix, p. 13, 1869.

**Frenelopsis gracilis** Newby. Fl. Amboy Clays, p. 59, pl. xii, f. 1-3a, 1895 [1896].

Amboy clay: Woodbridge, New Jersey.

**Frenelopsis Hoheneggeri** (Ett.) Schenk? Palaeontographica, vol. xix, heft i, p. 13, pl. iv, f. 5-7; v, f. 1, 2; vi, f. 1-6; vii, f. 1, 1869; Newby., Fl. Amboy Clays, p. 58, pl. xii, f. 4, 5, 1895 [1896].

Amboy clay: Woodbridge, New Jersey.

Trinity division: Glenrose, Texas.

**Frenelopsis parceramosa** Font. Potomac Fl., p. 218, pl. cxi, f. 1-5; cxii, f. 1-5; clxviii, f. 1, 1889.

Potomac formation: Trents Reach, Virginia.

**Frenelopsis ramosissima** Font. Potomac Fl., p. 215, pl. xciv-cxix; c, f. 1-3; ci, f. 1, 1889.

Potomac formation: Fredericksburg, Virginia; Baltimore, Maryland.

**Frenelopsis varians** Font. Proc. U. S. Nat. Mus., vol. xvi, p. 273, pl. xl, f. 1, 2; pl. xli, f. 1-3a, 1893.

Trinity division: Glenrose, Texas.

**Fruit capsules** sp., Font. Potomac Fl., p. 272, pl. cxxxv, f. 14, 1889.

Potomac formation: Near Dutch Gap Canal, Virginia.

**FUCUS** (Tournefort) Linnæus. Gen. Pl., p. 326, 1737.

**Fucus lignitum** Lx. Bull. U. S. Geol. and Geog. Surv. Terr., vol. i, p. 364, 1875 [1876]; Tert. Fl., p. 42, pl. lxi, f. 24, 24a, 1878.

Montana formation: Point of Rocks, Wyoming.

Fort Union group: Burns Ranch, Montana.

**Fucus digitatus** Penhallow. Trans. Roy. Soc. Canada, 2d ser., vol. ii, sec. iv, p. 66, 71, 1896.

Fucus sp., Penhallow. Bull. Geol. Soc. Am., vol. i, p. 332, 1890.

Pleistocene: Greens Creek and Besserer wharf, Ottawa River.

Fucus sp., Penhallow = Fucus digitatus.

**GALLA** Ludwig. Palaeontogr., vol. v, p. 108, 1857.

**Galla quercina** Lx. Fl. Dak. Gr., p. 58, pl. vii, f. 2, 1892.

Dakota group: Kansas.

**GAYLUSSACCIA** Humbolt, Bonpland, and Kunth. Nov. Gen. et Sp., vol. iii, p. 275, 1818.

**Gaylussaccia resinosa** T. and G. Dn., Can. Nat., vol. iii, new ser., p. 71, f. (in text.) 1, 1868; Geol. Hist. Pl., p. 228, f. 77, 1888.

Pleistocene: Greens Creek, Ottawa River, Canada.

**GEINITZIA** Endlicher. Synops. Conif., p. 280, 1847.

**Geinitzia formosa** Heer. Neue Denkschr. Schweiz. Ges., vol. xxiv, p. 6, pl. i, f. 9, pl. ii, 1871; Newby., Fl. Amboy Clays, p. 51, pl. ix, f. 9, 1895 [1896].

Amboy clay: New Jersey.

Clay marl (Upper Cretaceous): Cliffwood, New Jersey.

**Geinitzia** sp., Newby. Proc. Lyc. Nat. Hist. N. Y., 2d ser., Jan. 3 to Mar. 3, 1873, p. 10, 1873.

Cretaceous: Keyport, New Jersey.

**Geinitzia** Heer, species? Lx., Cret. Fl., p. 54, 1874.

Dakota group: Sioux City, Iowa.

**GEONOMITES** Visiani. Mem. dell' Istituto Veneto (Palmae Pinatae Tertiariae) 1864, p. 456, 1864.

**Geonomites goldianus** Lx. Tert. Fl., p. 115, pl. iv, f. 9, 1878.

*Palmacites goldianus* Lx. Bull. U. S. Geol. and Geogr. Surv. Terr., vol. i, p. 385, 1875; Ann. Rept. U. S. Geol. and Geogr. Surv. Terr., p. 311, 1874 [1876].

*Flabellaria Zinokeni* Heer. Lesquereux, Ann. Rept., op. cit., p. 377, 1872 [1873]; Tert. Fl., p. 110, pl. ix, f. 6-8, 1878.

Denver group?: Golden, Colorado.

Green River group?: Barrell Springs, Wyoming.

**Geonomites graminifolius** Lx. Bull. Mus. Comp. Zoöl., vol. xvi, p. 44, 1888.

Denver group: Golden, Colorado.

**Geonomites Schimper** Lx. Tert. Fl., p. 116, pl. x, f. 1, 1878.

Laramie group?: Yellowstone National Park.

Miocene?: Contra Costa, California.

**Geonomites tenuirachis** Lx. Tert. Fl., p. 117, pl. xi, f. 1, 1878.

*Flabellaria longirhachis* Ung. Gen. et. Sp. Pl. Foss., p. 332, 1850; Lx., Ann.

Rept. U. S. Geol. and Geogr. Surv. Terr., p. 396, 1873 [1874].

Laramie group: Raton Mountains, New Mexico.

**Geonomites Ungeri** Lx. Tert. Fl., p. 118, pl. xi, f. 2, 1878.

Laramie group: Raton Mountains, New Mexico.

**GINKGO** Linnaeus. Mant., ii, p. 313, 1771.

**Ginkgo adiantoides** (Ung.) Heer. Fl. Foss. Arct., vol. v, abt. iii, p. 21 pl. ii, f. 7-10, 1878; Ward, Bull. U. S. Geol. Surv., no. 37, p. 15, pl. i, f. 5, 6, 1887.

*Salisburia adiantoides* Ung. Synop. Pl. Foss., p. 211, 1845.

Livingston beds: Bozeman coal field, Montana.

Fort Union group: Seven-Mile Creek, Montana; Similkameen River, British Columbia.

**Ginkgo baynesiana** (Dn.) n. comb.

*Salisburia baynesiana* Dn. Trans. Roy. Soc. Canada, vol. i, sec. iv, p. 25, pl. v, f. 21, 21a, 1882 [1883].

Upper Cretaceous: Baynes Sound and Beaver Harbor, Vancouver Island.

**Ginkgo? binervata** (Lx.) n. comb.

*Salisburia binervata* Lx. Trans. Am. Phil. Soc., vol. xiii, p. 412, pl. xv, f. 3-6, 1869.

Eolignitic: Mississippi.

**Ginkgo**  
U. S.

M.

**Ginkgo**  
f. 7,

Ko

**Ginkgo**

Ko

**Ginkgo**

Up

**Ginkgo**

f. 6;

S

Ko

**Ginkgo**

C

Lar

**Ginkgo**

S

Can

**Ginkgo**

S

Koo

**Ginkgo**

[Wood

Bell

**Ginkgo**

[Wood

Can

**GLEDITSIA**

**Gleditsia**

p. 365,

Plais

**GLEICHERIA**

**Gleicheria**

f. 1a, 2

Amb

**Gleicheria**

f. 1-11,

iii, f. 4,

Mill

**Ginkgo laramiensis** Ward. Science, vol. v, p. 496, f. 7, 1885; Bull. U. S. Geol. Surv., no. 37, p. 15, pl. i, f. 4, 1887.

Montana formation: Point of Rocks, Wyoming.

**Ginkgo lepida** Heer. Fl. Foss. Arct., vol. iv, abt. ii, p. 62, pl. xii; vii, f. 7, 1876.

Salisburya (Ginkgo) lepida Heer. Dn., Trans. Roy. Soc. Canada, vol. iii, sec. iv, p. 8, pl. ii, f. 2, 1885 [1886].

Kootanie: Martin and Coal Creek, British Columbia.

**Ginkgo nana** (Dn.) n. comb.

Salisburya (Ginkgo) nana Dn. Trans. Roy. Soc. Canada, vol. iii, sec. iv, p. 8, pl. ii, f. 3, 1885 [1886].

Kootanie: Coal Creek, British Columbia.

**Ginkgo pusilla** (Dn.) n. comb.

Salisburya pusilla Dn. Trans. Roy. Soc. Canada, vol. xi, sec. iv, p. 56, pl. vi, f. 11-13, 1893 [1894].

Upper Cretaceous: Port McNeill, Vancouver.

**Ginkgo sibirica** Heer. Fl. Foss. Arct., vol. iv, abt. ii, p. 61, pl. vii, f. 6; ix, f. 5f; xi, 1876.

Salisburya (Ginkgo) sibirica Heer. Dn., Trans. Roy. Soc. Canada, vol. iii, sec. iv, p. 8, pl. ii, f. 1, 1885 [1886].

Kootanie: Martin Creek, British Columbia.

**Ginkgo** sp.

Carpites myricarum Lx. Tert. Fl., p. 303, pl. lx, f. 8-11, 1878.

Laramie group: Black Buttes, Wyoming.

**Ginkgo** sp. (Dn.) n. comb.

Salisburya sp., Dn. Trans. Roy. Soc. Canada, vol. iii, sec. iv, p. 18, 1885 [1886].

Canadian Upper Laramie: Near Calgary, Canada.

**Ginkgo** sp.

Salisburya, nuts of, Dn. Trans. Roy. Soc. Canada, vol. iii, sec. iv, p. 9, pl. ii, f. 4, 1885 [1886].

Kootanie: Kootanie series, British Columbia (no locality).

**Ginkgo** sp., Dn. Trans. Roy. Soc. Canada, vol. v, sec. iv, p. 33, 1887.

[Wood.]

Belly River series: South Saskatchewan; West of Medicine Hat.

**Ginkgo** sp., Dn. Trans. Roy. Soc. Canada, vol. v, sec. iv, p. 34, 1887.

[Wood.]

Canadian Upper Laramie: Souris River, Mackenzie River.

**GLEDITSCHIA** Clayton, ex Linnaeus. Gen., ed. ii, p. 480, 1742.

**Gleditschia triacanthos** L. Lesquereux, Am. Journ. Sci., vol. xxvii, p. 365, 1859.

Pleistocene: Banks of Mississippi River, near Columbus, Kentucky.

**GLEICHENIA** Smith. Mem. Ac. Turin, vol. v, p. 418, 1791.

**Gleichenia Gieseckiana** ? Heer. Fl. Foss. Arct., vol. i, p. 78, pl. xliii, f. 1a, 2a, 3a, 1868; Fl. Amboy Clays, p. 36, pl. iv, f. 12, 1895 [1896].

Amboy clay: Woodbridge, New Jersey.

**Gleichenia gracilis** Heer. Fl. Foss. Arct., vol. iii, abt. ii, p. 52, pl. x, f. 1-11, 1874; Dn., Trans. Roy. Soc. Canada, vol. iii, sec. iv, p. 11, pl. iii, f. 4, 1885 [1886].

Mill Creek series: Mill Creek.

**Gleichenia Kurriana** Heer. Neue Denkschr. Schw. Ges., vol. xxiii, p. 6, pl. ii, f. 1-4, 1869; Lx., Ann. Rept. U. S. Geol. and Geogr. Surv. Terr., p. 421, 1872 [1873].

Mill Creek series: Mill Creek.

Dakota group: Fort Harker, Kansas.

**Gleichenia micromera** Heer? Fl. Foss. Arct., vol. iii, abt. ii, p. 55, pl. x, f. 14, 15, 1874; Fl. Amboy Clays, p. 36, pl. iii, f. 6, 1895 [1896].  
Amboy clay: Sayreville, New Jersey.

**Gleichenia Nordenskiöldi**? Heer. Fl. Foss. Arct., vol. iii, abt. ii, p. 50, pl. ix, f. 6-12, 1874; Font., Potomac Fl., p. 119, pl. xxi, f. 11, 1889.  
Potomac formation: Dutch Gap Canal, Virginia.

Dakota group: Kansas.

**Gleichenia Zippi** Heer? Fl. Foss. Arct., vol. i, p. 79, pl. xlviii, f. 4, 1868; Fl. Amboy Clays, p. 37, pl. iii, f. 5, 1895 [1896].  
Amboy clay: Woodbridge, New Jersey.

**GLOSSOZAMITES** Schimper. Pal. Vég., vol. ii, p. 163, 1870.

**Glossozamites distans** Font. Potomac Fl., p. 176, pl. lxxviii, f. 5, 1889.  
Potomac formation: Fredericksburg, Virginia.

**Glossozamites Klipsteini** (Dunk.) Font. In Diller and Stanton, Bull. Geol. Soc. Am., vol. v, p. 450, 1894.

Cyclopteris Klipsteini Dunk. Monogr. d. Nordd. Wealdenb., p. 11, pl. ix, f. 7, 1846.

Horsetown beds: Tehama and Shasta counties, California.

**GLYPTOSTROBUS** Endlicher. Synop. Conif., p. 69, 1847.

**Glyptostrobus brookense** (Font.) Ward. 15th Ann. Rept. U. S. Geol. Surv., p. 359, 1895.

Taxodium (Glyptostrobus) brookense Font. Potomac Fl., p. 254, pl. cxxii, f. 1; cxxiv, f. 3-9; cxxxi, f. 5; clxv, f. 1-3; clxvi, f. 4, 7; clxvii, f. 3, 1889.

Potomac formation: Near Brooke, Virginia.

**Glyptostrobus brookense angustifolium** (Font.) n. comb.

Taxodium (Glyptostrobus) brookense angustifolium Font. Potomac Fl., p. 256, pl. clxvii, f. 1, 1889.

Potomac formation: White House Bluff.

**Glyptostrobus europæus** (Brongn.) Heer. Fl. Tert. Helv., vol. i, p. 51, pl. xix; xx, 1855; Lx., Tert. Fl., p. 74, pl. vii, f. 1, 2, 1878.

Taxodium europæum Brongn. Ann. d. Sci. Nat., vol. xxx, p. 168, 1833.

Taxodites europæus (Brongn.) Endl. Synop. Conif., p. 278, 1847.

Miocene?: Birch Bay, British Columbia.

Eocene?: Alaska.

Green River group: Florissant, Colorado.

Fort Union group: Mouth of Yellowstone, Montana.

**Glyptostrobus europæus Unger** Heer. Fl. Tert. Helv., vol. iii, p. 159, 1859; Lx., Cret. and Tert. Fl., p. 222, pl. xlvi, f. 1-1c, 1883.

Glyptostrobus Unger Heer. Fl. Tert. Helv., vol. i, p. 52, 1855.

Eocene?: Alaska.

Fort Union group: Bad Lands, Dakota; Porcupine Creek.

**Glypt**  
**Geol**

Po  
**Glypto**

**Glypto**  
p. 76  
Cana  
Ko

**Glypto**  
Trans  
and ?  
same  
unsat  
with

F. H.  
Mid  
Gre

Eoc

**Glyptos**

**Glypto**  
1882 [

Up

**Glypto**  
79, f.

Mio

Goniopt

**Goniop**  
Geogr

referre  
record

Lar

**GREW**

**Grewia**  
Mio

? **Grewi**  
pl xxx

Fort

**Grewia**  
12-21;

pl. xxx  
Do

Fort  
Bu

**Glyptostrobus fastigiatus** (Font.) Ward. Fifteenth Ann. Rept. U. S. Geol. Surv., p. 380, 1895.

*Taxodium* (*Glyptostrobus*) *fastigiatum* Font. Potomac Fl., p. 253, pl. cxxv, f. 1, 3, 1889.

Potomac formation: Near Brooke, near Potomac Run, Virginia.

*Glyptostrobus gracilemus* Lx. = *Sequoia gracillima*.

**Glyptostrobus groenlandicus** Heer. Fl. Foss. Arct., vol. iii, abt. ii, p. 76, pl. xvii, f. 9, xx, f. 9, 10, xxii, f. 12, 1874; Dn., Trans. Roy. Soc. Canada, vol. iii, sec. iv., p. 9, pl. iii, f. 8, 1885 [1883].

Kootanie: North Branch Old Man River, British Columbia.

**Glyptostrobus Ungeri** Heer.\* Fl. Tert., Helv., vol. i, p. 52, 1855; Dn., Trans. Roy. Soc. Canada, vol. vii, sec. iv, p. 70, 1889 [1890]; Lx., Cret and Tert. Fl., p. 139, pl. xxii, f. 1-6a, 1883. [\*This is probably the same as that referred above to *G. europæus Ungeri*. It is left in this unsatisfactory manner until the subject can be thoroughly revised with abundant material at hand for determining the exact status. F. H. K.]

Miocene: John Day Valley, Oregon.

Green River group: Florissant, Colorado.

Eocene?: Mackenzie River.

*Glyptostrobus Ungeri* Heer = *G. europæus Ungeri*?

**Glyptostrobus** sp., Dn. Trans. Roy. Soc. Canada, vol. i, sec. iv, p. 25, 1882 [1883].

Upper Cretaceous: Baynes Sound, Vancouver Island.

**Glyptostrobus** sp., Dn. Trans. Roy. Soc. Canada, vol. viii, sec. iv, p. 79, f. (in text) 7, 1890.

Miocene?: Similkameen River and Stump Lake, British Columbia.

*Goniopteris polypodioides* Ett. = *Dryopteris polypodioides*.

**Goniopteris pulchella**? Heer.\* Lesquereux, Bull. U. S. Geol. and Geogr. Surv. Terr., vol. i, p. 383, 1875 [1876]. [\*Not afterwards referred to by Lesquereux; included in some other species, but no record remains of transfer.]

Laramie group?: Golden, Colorado.

**GREWIA** Linnæus. Syst., ed. i, 1735.

**Grewia auriculata** Lx. Cret. and Tert. Fl., p. 252, pl. lv, f. 1, 1883.

Miocene: Bridge Creek, Oregon.

? **Grewia celastroides** Ward. Bull. U. S. Geol. Surv., no. 37, p. 86, pl. xxxix, f. 2, 1887.

Fort Union group: Iron Bluff, Montana.

**Grewia crenata** (Ung.) Heer. Fl. Tert. Helv., vol. iii, p. 42, pl. cix, f. 12-21; ex, f. 1-11, 1859; Ward, Bull. U. S. Geol. Surv., no. 37, p. 85, pl. xxxix, f. 1, 1887.

*Dombeyopsis crenata* Ung. Gen. et Sp. Pl. Foss., p. 448, 1850.

Fort Union group?: Bull Mountains, Montana.

Bull. 152—8

**Grewia obovata** Heer. Fl. Foss. Arct., vol. iv, abt. i, p. 86, pl. xix, f. 15, 15b, 1876; Ward, Bull. U. S. Geol. Surv., no. 37, p. 88, pl. xxxix, f. 6, 7, 1887.

Fort Union group: Seven-Mile Creek, Montana.

? **Grewia Pealei** Ward. Bull. U. S. Geol. Surv., no. 37, p. 87, pl. xxxix, f. 3-5, 1887.

Fort Union group: Bull Mountains, Montana.

**GREWIOPSIS** Saporta. Études, ii, p. 45, 1866.

**Grewiopsis acuminata** Lx. Proc. U. S. Nat. Mus., vol. x, p. 44, pl. iii, f. 12, 13; iv, f. 1, 2, 1887.

Laramie group: Unknown.

**Grewiopsis æquidantata** L. Fl. Dak. Gr., p. 180, pl. lviii, f. 4, 1892.  
Dakota group: Kansas.

**Gre(v)wiopsis Cleburni** Lx. Bull. U. S. Geol. and Geogr. Surv. Terr., vol. i, p. 380, 1875 [1876]; Ann. Rept. U. S. Geol. and Geogr. Surv. Terr., p. 306, 1874 [1876]; Tert. Fl., p. 259, pl. lxii, f. 12, 1878.

Laramie group: Hodges Pass, Wyoming.

Montana formation: Point of Rocks.

**Grewiopsis eocenica** (Lx.) n. comb.

*Grewiopsis Saportanea* Lx. Tert. Fl., p. 257, pl. 1, f. 10-12, 1878.

*Aleurites eocenica* Lx. Ann. Rept. U. S. Geol. and Geogr. Surv. Terr., p. 397, 1872 [1873].

Laramie group: Black Buttes, Wyoming.

**Grewiopsis ficifolia** Ward. Bull. U. S. Geol. Surv., no. 37, p. 92, pl. xli, f. 1, 2, 1887.

Laramie group, Black Buttes, Wyoming.

**Grewiopsis flabellata** (Lx.) n. comb.

*Populites flabellata* Lx. Am. Journ. Sci., vol. xlv, p. 94, 1868.

*Populites fagifolia* Lx. Ann. Rept. U. S. Geol. and Geogr. Surv. Terr., p. 422, 1872 [1873].

*Grewiopsis Haydenii* Lx. Cret. Fl., p. 97, pl. iii, f. 2, 4; pl. xxiv, f. 3, 1874.

Dakota group: Fort Harker, Kansas.

*Grewiopsis Haydenii* Lx. = *Grewiopsis flabellata*.

**Grewiopsis Mudgei** Lx. Fl. Dak. Gr., p. 181, pl. lxvi, f. 3, 1892.

Dakota group: Kansas.

**Grewiopsis paliurifolia** Ward. Bull. U. S. Geol. Surv., no. 37, p. 92, pl. xli, f. 3, 1887.

Laramie group: Black Buttes, Wyoming.

**Grewiopsis platanifolia** Ward. Bull. U. S. Geol. Surv., no. 37, p. 89, pl. xl, f. 1, 1887.

Fort Union group: Seven-Mile Creek, Montana.

**Grewiopsis populifolia** Ward. Bull. U. S. Geol. Surv., no. 37, p. 90, pl. xl, f. 3-5, 1887.

Fort Union group: Burns's Rancho, Montana.

*Grewiopsis Saportanea* Lx. = *Grewiopsis eocenica*.

**Grewiopsis tenuifolia** Lx. Tert. Fl., p. 258, pl. xl, f. 14, 1878.

Denver group: Golden, Colorado.

Grew

pl. 3

f. 8,

F

O

Grew

f. 3,

GYM

Gymn

La

Gymn

Surv

La

Gymn

HALY

1833

Halym

Terr.

Wi

Halym

Halym

Terr.

La

HAMA

Bot.,

Hamar

1883.

Dal

Haman

5th se

64, pl

For

Hamam

Haman

Surv.

A

P

Dak

Haman

Dak



**Grewiopsis viburnifolia** Ward. Bull. U. S. Geol. Surv., no. 37, p. 89, pl. xl, f. 2, 1887; Hollick, Bull. Torr. Bot. Club, vol. xxi, p. 59, pl. 174, f. 8, 1894.

Fort Union group: Burns's Rancho, Montana.

Cretaceous: Lloyds Neck, Long Island.

**Grewiopsis Walcottii** Lx. Proc. U. S. Nat. Mus., vol. x, p. 45, pl. iv, f. 3, 4, 1887.

—: Upper Kanab Valley, Utah.

**GYMNOGRAMMA** Desv. Berl. Mag. V., p. 304, 1811.

**Gymnogramma Gardneri** Lx. Tert. Fl., p. 58, pl. iv, f. 2, 1878.

*Pteris Gardneri* Lx. Ann. Rept. U. S. Geol. and Geogr. Surv. Terr., p. 393, 1873 [1874].

Laramie group?: Sand Creek, Colorado.

**Gymnogramma Haydenii** Lx. Ann. Rept. U. S. Geol. and Geogr. Surv. Terr., p. 295, 1871 [1872]; Tert. Fl., p. 59, pl. v, f. 1-3, 1878.

Laramie group?: Yellowstone National Park, Wyoming.

**Gymnospermous fruits** Font. Potomac Fl., p. 262, 1889.

**HALYMENTITES** Sternberg. Versuch., vol. ii, Fasc. v and vi, p. 29, 1833.

**Halymenites major** Lx. Ann. Rept. U. S. Geol. and Geogr. Surv. Terr., p. 373, 1872 [1873]; Tert. Fl., p. 38, pl. i, f. 7, 8, 1878.

*Halymenites minor* F. O. Ann. Rept., op. cit., p. 373, 1872 [1873]; Tert. Fl., p. 39, pl. i, f. 9, 1878.

Widely distributed from the Montana formation to the Eocene.

*Halymenites minor* F. O. Lx. = *Halymenites major* Lx.

**Halymenites striatus** Lx. Ann. Rept. U. S. Geol. and Geogr. Surv. Terr., p. 373, 1872 [1873]; Tert. Fl., p. 37, pl. i, f. 6, 1878.

Laramie group: Raton Mountains, New Mexico.

**HAMAMELITES** Saporta. Études, II: Ann. d. Sci. Nat., 5th ser., Bot., vol. iii, p. 47 [43], 1865.

**Hamamelites? cordatus** Lx. Cret. and Tert. Fl., p. 71, pl. iv, f. 3, 1883.

Dakota group: Fort Harker, Kansas.

**Hamamelites fothergilloides** Sap. Études, II: Ann. Sci. Nat., Bot., 5th ser., vol. iii, p. 47, 1865; Ward, Bull. U. S. Geol. Surv., no. 37, p. 64, pl. xxix, f. 1, 1887.

Fort Union group: Seven-Mile Creek, Montana.

*Hamamelites kansaseana* Lx. = *Quercus kanseana*.

**Hamamelites quadrangularis** Lx. Ann. Rept. U. S. Geol. and Geogr. Surv. Terr., p. 355, 1874 [1876]; Cret. and Tert., Fl., p. 70, 1883.

*Alnites quadrangularis* Lx. Cret. Fl., p. 62, pl. iv, f. 1, 1874.

*Populites quadrangularis* Lx. Am. Journ. Sci., vol. xlvi, p. 94, 1868.

Dakota group: Kansas?

**Hamamelites quercifolius** Lx. Cret. and Tert. Fl., p. 71, 1883.

Dakota group: Kansas.

- Hamamelites tenuinervis** Lx. Cret. and Tert. Fl., p. 70, 1883.  
Dakota group: Kansas.
- HAUSMANNIA** F. Mueller. Fragm. Phyt. Austral., vol. iv, p. 148, 1864.
- Hausmannia rigida** Newby. Fl. Amboy Clays, p. 35, pl. i, f. 2, 3, 5, 1895 [1896].  
Amboy clay: Woodbridge, South Amboy, New Jersey.
- HERERA** Tournefort ex. Linnæus. Gen., ed. i, p. 56, 1737.  
*Hedera aquamara* Ward = *Quercus aquamara*.
- Hedera auriculata** Heer. Fl. Foss. Alask., p. 36, pl. ix, f. 6, 1869.  
Eocene?: Port Graham, Alaska.
- Hedera Bruneri** Ward. Bull. U. S. Geol. Surv., no. 37, p. 58, pl. xxvi, f. 6, 1887.  
Laramie group: Black Buttes, Wyoming.
- Hedera cretacea** Lx. Fl. Dak. Gr., p. 127, pl. xviii, f. 1, 1892.  
Dakota group: Kansas.
- Hedera decurrens** Lx. Fl. Dak. Gr., p. 130, pl. xviii, f. 6, 1892.  
Dakota group: Kansas.
- Hedera MacClurii** Heer. Fl. Foss. Arct., vol. i, p. 119 pl. xvii, f. 1a, 2c, 3, 4, p. 138; pl. xxi, f. 17a, 1868.  
Miocene?: Mackenzie River.
- Hedera marginata** Lx. Cret. and Tert. Fl., p. 177, pl. xl, f. 8, 1883.  
Green River group: Florissant, Colorado.
- Hedera microphylla** Lx. Fl. Dak. Gr., p. 127, pl. xviii, f. 2, 3, 1892.  
Dakota group: Kansas.
- Hedera minima** Ward. Bull. U. S. Geol. Surv., no. 37, p. 57, pl. xxvi, f. 5, 1887.  
Fort Union group: Clear Creek, Montana.
- Hedera obliqua** Newby. Fl. Amboy Clays, p. 113, pl. xxxvii, f. 8; xxxviii, f. 5, 1895 [1896].  
Amboy clay: Woodbridge, New Jersey.
- Hedera orbiculata** (Heer) Lx. Fl. Dak. Gr., p. 129, pl. xvii, f. 12-14, 1892.  
*Chondrophyllum orbiculatum* Heer. Fl. Foss. Arct., vol. iii, abt. ii, p. 115, pl. xxxi, f. 3c, 1874.  
Dakota group: Kansas.
- Hedera ovalis** Lx. Cret. Fl., p. 91, pl. xxv, f. 3; pl. xxvi, f. 4, 1874.  
*Chondrophyllum Nordenskiöldi* Heer. In Lx., Fl. Dak. Gr., p. 129.  
Dakota group: Nebraska and Kansas.  
Mill Creek series: Mill Creek.
- Hedera parvula** Ward. Bull. U. S. Geol. Surv., no. 37, p. 57, pl. xxvi, f. 4, 1887.  
Fort Union group: Clear Creek, Montana.
- Hedera platanoidea** Lx. Ann. Rept. U. S. Geol. and Geogr. Surv. Terr., p. 351, pl. iii, f. 3, 1874 [1876]; Fl. Dak. Gr., p. 128, 1892.  
Dakota group: Fort Harker, Kansas.

**Hedera**  
Newb  
[1896  
An  
**Hedera**  
i, p. 3  
p. 35  
1883.  
Da  
**HEDE**  
**Hedera**  
1889.  
Pot  
**Hedera**  
3, 188  
Pot  
**Hemite**  
1869;  
suppl  
to by  
Eoc  
Hemitel  
**HICOR**  
**Hicoria**  
C  
For  
Den  
L  
Upp  
H  
**Hicoria**  
C  
Gre  
**Hicoria**  
C  
Mio  
**Hicoria**  
C  
J  
P  
Gre  
Mio

**Hedera primordialis** Sap. Le Monde des Pl. p. 200, f. 29, 1879; Newby., Fl. Amboy Clays, p. 113, pl. xix, f. 1, 9; xxxvii, f. 1-7, 1895 [1896].

Amboy clay: Woodbridge, New Jersey.

**Hedera Schimperi** Lx. Bull. U. S. Geol. and Geogr. Surv. Terr., vol. i, p. 395, 1875 [1876]; Ann. Rept. U. S. Geol. and Geogr. Surv. Terr., p. 351, pl. vii, f. 5, 1874 [1876]; Cret. and Tert. Fl., p. 65, pl. iv, f. 7, 1883.

Dakota group: Fort Harker, Kansas.

**HEDERÆPHYLLUM** Fontaine. Potomac Fl., p. 323, 1889.

**Hederæphyllum angulatum** Font. Potomac Fl., p. 324, pl. clxii, f. 1, 1889.

Potomac formation: Near Brooke, Virginia.

**Hederæphyllum crenulatum** Font. Potomac Fl., p. 324, pl. clxii, f. 3, 1889.

Potomac formation: Near Brooke, Virginia.

**Hemitelites Torelli** Heer. Fl. Foss. Arct., vol. ii, abt. iv, p. 462, 1869; Lx., Ann. Rept. U. S. Geol. and Geogr. Surv. Terr. 1871, suppl., p. 5, 1871 [1872]. [This specimen was not afterwards referred to by Lesquereux.]

Eocene?: Green River, Wyoming.

Hemitelites Torelli Heer = Osmunda Doroschkiana.

**HICORIA** Rafinesque. Med. Rep. (II), vol. 5, p. 352, 1808.

**Hicoria antiquorum** (Newby.) n. comb.

*Carya antiquorum* Newby. Later Extinct Floras, p. 72, 1868; Lx., Tert. Fl., p. 289, pl. lvii, f. 1-5; pl. lviii, f. 2, 1878.

Fort Union group: Yellowstone Valley, Montana.

Denver group?: Carbon and Evanston, Wyoming; ? Cross Lake, Louisiana.

Upper Laramie group?: Porcupine Creek and Rocky Mountain House, Northwest Territory.

**Hicoria Bruckmanni** (Heer) n. comb.

*Carya Bruckmanni*? Heer. Fl. Tert. Helv., vol. iii, p. 93, pl. cxxvii, f. 52, 1859; Lx., Cret. and Tert. Fl., p. 191, pl. xxxix, f. 6, 1883.

Green River group: Florissant, Colorado.

**Hicoria elænoïdes** (Ung.) n. comb.

*Carya elænoïdes* (Ung.) Heer. Fl. Tert. Helv., vol. iii, p. 92, pl. cxxxi, f. 1-4, 1859; Lx., Proc. U. S. Nat. Mus., vol. xi, p. 18, 1888.

Miocene: John Day Valley, Oregon.

**Hicoria juglandiformis** (Sternb.) n. comb.

*Carya bilinea* (Ung.) Ett. Abhandl. k. k. geol. Reichs., vol. i, p. 12, pl. ii, f. 17, 1852; Lesquereux, Cret. and Tert. Fl., p. 191, pl. xxxix, f. 1, 2, 13, 1883.

*Juglans bilinea* Ung. Gen. et Sp. Pl. Foss., p. 469, 1850.

*Phyllites juglandiformis* Sternb. Vers. 4. Index, Ie., pl. xxxv, f. 1, 1825.

Green River group: Florissant, Colorado.

Miocene: Spanish Peak and Shasta County, California.

- Hicoria pecan** (Marsh) Britton. Hollick, Bull. Torr. Bot. Club, vol. xix, p. 332, 1892.  
*Carya olivæformis* Nutt. Lx., Am. Journ. Sci., vol. xxvii, p. 365, 1859.  
 Miocene?: Bridgeton, New Jersey.  
 Pleistocene: Banks of Mississippi River, near Columbus, Kentucky.
- Hicoria rostrata** (Göpp.) n. comb.  
*Carya rostrata* (Göpp.) Schimp. Pal. Vég., vol. iii, p. 257, 1874; Lx., Cret. and Tert. Fl., p. 191, pl. xxxix, f. 4, 1883.  
*Juglans rostrata* Göpp. Palæontogr., vol. viii, p. 136, pl. lv, 1861.  
 Green River group: Florissant, Colorado.
- Hicoria vermontana** (Lx.) n. comb.  
*Carya vermontana* Lx. Am. Journ. Sci., vol. xxxv, p. 357, 1861; Geol. Vt., vol. ii, p. 714, f. 130, 1861.  
 ———: Brandon, Vermont.
- Hicoria verrucosa** (Lx.) n. comb.  
*Carya verrucosa* Lx. Am. Journ. Sci., vol. xxxii, p. 357, 1861; Geol. Vt., vol. ii, p. 714, f. 129, 1861.  
 ———: Brandon, Vermont.
- Hicoria** (Dn. sp.).  
*Carya* sp., Dn. Trans. Roy. Soc. Canada, vol. v, sec. iv, p. 33, 1887. [Wood.]  
 Fort Pierre series: Head of Swift Current.
- HYMENÆA** Linnæus. Gen. Pl., p. 366, 1737.
- Hymenæa dakotana** Lx. Fl. Dak. Gr., p. 145, pl. lv, f. 2, 3; pl. lvi, f. 1, 2; pl. lxii, f. 2, 1892.  
 Dakota group: Kansas.  
 Amboy clay: New Jersey.  
 Cretaceous: Sea Cliff, ? Long Island.
- Hymenæa virginensis** Font. Potomac Fl., p. 320, pl. clxiii, f. 6, 1889.  
 Potomac formation: Near Brooke, Virginia.
- HYMENOPHYLLUM** Smith. In Römer, Arch. I, 2, p. 56, 1797.
- Hymenophyllum confusum** Lx. Ann. Rept. U. S. Geol. and Geogr. Surv. Terr., p. 395, 1873 [1874]; Tert. Fl., p. 51, pl. ii, f. 6-6a, 1878.  
 Denver group: Golden, Colorado.
- Hymenophyllum cretaceum** Lx. Ann. Rept. U. S. Geol. and Geogr. Surv. Terr., p. 421, 1872 [1873].  
 Dakota group: Fort Harker, Kansas.
- HYPNUM** Linnæus. Gen. Pl., p. 323, 1737.
- Hypnum columbianum** Penhallow. In Dn., Trans. Roy. Soc. Canada, vol. viii, sec. iv, p. 77, f. 3, 1890.  
 Miocene?: Quensel, Similkameen Valley, British Columbia.
- Hypnum commutatum** Hedw. Hinde, Canadian Journal [Can. Institute], vol. xv, p. 399, 1878.  
 Interglacial: Scarboro Heights, Ontario.
- Hypnum fluitans** L. Penhallow, Trans. Roy. Soc. Canada, 2d ser., vol. ii, sec. iv, p. 65, 71, 1896.  
 Pleistocene: Besserer's wharf, Ottawa River.

**Hypn**  
 vol.  
 p. 36  
 G  
**Hypn**  
 ser.,  
 Pl  
**Hypn**  
 tute  
 In  
**Hypn**  
 1878  
 In  
**ILEX**  
**Ilex?**  
 suppl  
 G  
**Ilex a**  
 D  
**Ilex t**  
 Lx.,  
 D  
**Ilex C**  
 M  
**Ilex c**  
 D  
**Ilex c**  
 G  
**Ilex?**  
 [189  
 A  
**Ilex g**  
 G  
**Ilex i**  
 E  
**Ilex i**  
 Pl  
**Ilex P**  
 G  
**Ilex ?**  
 Aca  
 Lx.,  
 E

**Hypnum Haydenii** Lx. Bull. U. S. Geol. and Geogr. Surv. Terr., vol. i, p. 383, 1875; Ann. Rept. U. S. Geol. and Geogr. Surv. Terr., p. 309, 1874 [1876]; Tert. Fl., p. 44, pl. v, f. 14-4b, 1878.

Green River group: South Park, Colorado.

**Hypnum recurvans** Schw. Penhallow, Trans. Roy. Soc. Canada, 2d ser., vol. ii, sec. iv, p. 62, 71, 1896.

Pleistocene: Long Portage, Missinaibi River, Ontario.

**Hypnum revolvans** Swartz. Hinde, Canadian Journal [Can. Institute], vol. xv, p. 399, 1878.

Interglacial: Scarboro Heights, Ontario.

**Hypnum** sp., Hinde. Canadian Journal [Can. Institute], vol. xv, p. 399, 1878.

Interglacial: Scarboro Heights, Ontario.

**ILEX** (Tournefort) Linnaeus. Syst., ed. i, 1735.

**Ilex? affinis** Lx. Ann. Rept. U. S. Geol. and Geogr. Surv. Terr. 1871, suppl., p. 8, 1871 [1872]; Tert. Fl., p. 270, pl. l, f. 2, 3, 1878.

Green River group: Green River Station, Wyoming.

**Ilex armata** Lx. Fl. Dak. Gr., p. 176, pl. xxix, f. 8, 1892.

Dakota group: Kansas.

**Ilex borealis** Heer. Fl. Foss. Arct., vol. vii, p. 39, pl. lxiv, f. 3, 4, 1883;

Lx., Fl. Dak. Gr., p. 176, pl. xxxv, f. 8, 1892.

Dakota group: Kansas.

**Ilex Cassine** L. Hollick, Bull. Torr. Bot. Club, vol. xix, p. 331, 1892.

Miocene?: Bridgeton, New Jersey.

**Ilex dakotensis** Lx. Fl. Dak. Gr., p. 178, pl. xxix, f. 11, 1892.

Dakota group: Kansas.

**Ilex dissimilis** Lx. Tert. Fl., p. 271, pl. l, f. 7-9, 1878.

*Quereus illicoides?* Heer. Lx., Ann. Rept. U. S. Geol. and Geogr. Surv. Terr., p. 291, 1871 [1872].

Green River group?: Sage Creek, Montana.

**Ilex? elongata** Newby. Fl. Amboy Clays, p. 98, pl. xviii, f. 1, 5, 1895 [1896].

Amboy clay: Sayreville, New Jersey.

**Ilex grandifolia** Lx. Cret. and Tert. Fl., p. 187, pl. xxxviii, f. 1, 1883.

Green River group: Florissant, Colorado.

**Ilex insignis** Heer. Fl. Foss. Alask., p. 37, pl. x, f. 1, 1869.

Eocene?: Port Graham, Alaska.

**Ilex integrifolia** (Hill) Chapm.

*Prinos integrifolia* Ell. Lesquereux, Am. Journ. Sci., vol. xxvii, p. 365, 1859.

Pleistocene: Banks of Mississippi River, near Columbus, Kentucky.

**Ilex Knightiaefolia** Lx. Cret. and Tert. Fl., p. 188, pl. xl, f. 4, 5, 1883.

Green River group: Florissant, Colorado.

**Ilex? longifolia** Heer. In Sismouda, Prod. Fl. Tert. Piémont, Mem.

Acad. Sci. Turin, sec. ii, vol. xviii, p. — [reprint 29], pl. iii, f. 8, 1859; Lx., Proc. U. S. Nat. Mus., vol. xi, p. 21, 1888.

Eocene: Cherry Creek, Oregon.

- Ilex maculata** Lx. Cret. and Tert. Fl., p. 186, pl. xlv, f. 5, 1883.  
Green River group: Alkali Station, Wyoming.
- Ilex Masoni** Lx. Fl. Dak. Gr., p. 179, pl. vii, f. 6; lxiii f. 6, 1892.  
Dakota group: Kansas.
- Ilex microphylla** Newby. Proc. U. S. Nat. Mus., vol. v, p. 510, 1882 [1883].  
Fort Union group: Fort Union, Dakota.
- Ilex microphylla** Lx. Cret. and Tert. Fl., p. 186, 1883.  
Green River group: Florissant, Colorado.
- Ilex opaca** Ait. Hollick, Bull. Torr. Bot. Club, xix, p. 331, 1892.  
Miocene?: Bridgeton, New Jersey.
- Ilex?** *ovata* Newby. Fl. Amboy Clays, p. 98, pl. xviii, f. 2, 1895 [1896].  
Amboy clay: Sayreville, New Jersey.
- Ilex papillosa** Lx. Fl. Dak. Gr., p. 177, pl. xxix, f. 9, 10; pl. lviii, f. 3, 1892.  
Dakota group: Kansas.
- Ilex prunifolia** Lx. Mem. Mus. Comp. Zoöl., vol. vi, no. 2, p. 27, pl. ix, f. 7, 1878.  
Miocene: Table Mountain, California.
- Ilex pseudo-stenophylla** Lx. Cret. and Tert. Fl., p. 185, 1883.  
*Ilex stenophylla* Ung. Chlor. Prot., p. 149, pl. 1, f. 10-13, 1847; Lx., Ann. Rept. U. S. Geol. and Geogr. Surv. Terr., suppl., p. 8, 1871 [1872].  
Green River group: Florissant, Colorado.
- Ilex quercifolia** Lx. Cret. and Tert. Fl., p. 186, pl. xxxviii, f. 2-5, 1883.  
Green River group: Florissant, Colorado.
- Ilex Scudderi** Lx. Fl. Dak. Gr., p. 178, pl. lviii, f. 2, 1892.  
Dakota group: Kansas.
- Ilex sphenophylla?** Heer. Lx. Ann. Rept. U. S. Geol. and Geogr. Surv. Terr., p. 415, 1873 [1874]. [Apparently not afterwards mentioned.]  
Green River group?: Florissant, Colorado.
- Ilex stenophylla* Ung. Lesquereux=*Ilex pseudo-stenophylla*.
- Ilex strangulata** Lx. Bull. U. S. Geol. and Geogr. Surv. Terr., vol. i, p. 399, 1875 [1896]; Ann. Rept. U. S. Geol. and Geogr. Surv. Terr., p. 359, pl. viii, f. 3, 1874 [1876]; Cret. and Tert. Fl., p. 84, pl. iii, f. 7, 1883.  
Dakota group?: Southwestern Colorado.
- Ilex subdenticulata** Lx. Ann. Rept. U. S. Geol. and Geogr. Surv. Terr., p. 416, 1873 [1874]; Tert. Fl., p. 271, pl. 1, f. 5, 6, 6a, 6b, 1878.  
Green River group: Florissant, Colorado.
- Ilex undulata** Lx. Ann. Rept. U. S. Geol. and Geogr. Surv. Terr., p. 416, 1873 [1874].  
——?: Unknown.
- Ilex wyomingiana** Lx. Tert. Fl., p. 270, pl. 1, f. 1, 1878.  
Green River group: Green River Station, Wyoming.

ILLI  
Illici  
Vt.  
—  
ING-  
Inga  
D  
INOD  
Inole  
392,  
iv, f  
D  
ISCE  
Iscete  
G  
IOXY  
Ioxyl  
332,  
M  
M  
P  
JUGH  
Jugla  
f. 3,  
P  
JUGH  
Jugla  
p. 1-  
M  
Jugla  
1892  
D  
Jugla  
59, 1  
U  
Jugla  
D  
Jugla  
D  
Jugla  
D  
Jugla  
D  
Jugla  
pl. x  
U

**ILLICCIUM** L. Syst., ed. x, p. 1050, 1759.

**Illicium lignitum** Lx. Am. Journ. Sci., vol. xxxii, p. 360, 1861; Geol. Vt., vol. ii, p. 716, f. 149, 1861.

———: Brandon Vermont.

**INGA** Scopoli. Introd., 298, 1777.

**Inga cretacea** Lx. Fl. Dak. Gr., p. 153, pl. lv, f. 11, 1892.

Dakota group: Kansas.

**INOLEPIS** Heer. Fl. Foss. Aret., vol. iii, abt. ii, p. 72, 1874.

**Inolepis?** sp., Lx. Bull. U. S. Geol. and Geogr. Surv. Terr., vol. i, p. 392, 1875; Ann. Rept. U. S. Geol. and Geogr. Surv. Terr., p. 337, pl. iv, f. 8, 1874 [1876].

Dakota group: Kansas.

**ISCETES** Linnæus. Amœn. Acad., iii, 1751.

**Isctes brevifolius** Lx. Cret. and Tert. Fl., p. 136, 1883.

Green River group: Florissant, Colorado.

**IOXYLON** Rafinesque. Am. Mo. Mag., vol. iv, p. 195, 1818.

**Ioxylon pomiferum** Raf. Hollick, Bull. Torr. Bot. Club, vol. xix, p. 332, 1892.

*Maclura aurantiaca* Nutt. Penhallow, Trans. Roy. Soc. Canada, 2d ser., vol. ii, p. 69, 1896.

Miocene?: Bridgeton, New Jersey.

Pleistocene: Don Valley, Toronto.

**JUGLANDIPHYLLUM** Fontaine. Potomac Fl., p. 315, 1889.

**Juglandiphyllum integrifolium** Font. Potomac Fl., p. 315, pl. clvii, f. 3, 5, 6, 1889.

Potomac formation: Deep Bottom, White House Bluff, Virginia.

**JUGLANDITES** Sternberg. Vers., vol. i, p. xl, 1825.

**Juglandites cretacea** Dn. Trans. Roy. Soc. Canada, vol. iii, sec. iv, p. 14, 1885 [1886].

Mill Creek series: North Fork Old Man River, Canada.

**Juglandites ellsworthianus** Lx. Fl. Dak. Gr., p. 70, pl. xxxvii, f. i, 1892.

Dakota group: Kansas.

**Juglandites fallax** Dn. Trans. Roy. Soc. Canada, vol. xi, sec. iv, p. 59, pl. xi, f. 48, 1893 [1894].

Upper Cretaceous: Vancouver Colliery, Vancouver Island.

**Juglandites Lacoiei** Lx. Fl. Dak. Gr., p. 71, pl. xlvi, f. 5, 1892.

Dakota group: Kansas.

**Juglandites primordialis** Lx. Fl. Dak. Gr., p. 70, pl. xxxv, f. 15, 1892.

Dakota group: Kansas.

**Juglandites sinuatus** Lx. Fl. Dak. Gr., p. 71, pl. xxxv, f. 9-11, 1892.

Dakota group: Kansas.

**Juglandites?** sp., Dn. Trans. Roy. Soc. Canada, vol. xi, sec. iv, p. 59, pl. x, f. 43; pl. xiii, f. 56, 1893 [1894].

Upper Cretaceous: Port McNeill, Vancouver Island.



**JUGLANS** Linnaeus. Gen., ed. i, p. 291, 1737.

**Juglans acuminata** Al. Br. Neues Jahrb. 1845, p. 170, 1845.

Eocene?: Port Graham, Alaska.

**Juglans alkalina** Lx. Bull. U. S. Geol. and Geogr. Surv. Terr., vol. i, p. 382, 1875 [1876]; Ann. Rept. U. S. Geol. and Geogr. Surv. Terr., p. 308, 1874 [1876]; Tert. Fl., p. 288, pl. lxii, f. 6-9, 1878.

Green River group?: Alkali Station, Wyoming.

**Juglans appressa** Lx. Trans. Am. Phil. Soc., vol. xiii, p. 420, pl. xx, f. 6, 1869; Ann. Rept., op. cit., p. 294, 1871 [1872].

Eolignitic: Mississippi.

**Juglans arctica** Heer. Fl. Foss. Arct., vol. 6, abt. ii, p. 71, pl. xl, f. 2, 1882; in Lx., Fl. Dak. Gr., p. 68, pl. xix, f. 3; pl. xxxix, f. 5, 1892.

Amboy clay: Woodbridge, New Jersey?

Dakota group: Kansas.

Cretaceous: Glen Cove, Long Island; Marthas Vineyard, Mass.

**Juglans baltica?** Heer. Mioc. Balt. Fl., p. 98, pl. xxix, f. 8-12, 1869; Lx., Ann. Rept. U. S. Geol. and Geogr. Surv. Terr., p. 398, 1872 [1873]. [Not afterwards mentioned by Lesquereux.]

—: Black Buttes, Wyoming.

*Juglans bilinica* Ung., 1850 = *Hicoria juglandiformis*.

**Juglans californica** Lx. Mem. Mus. Comp. Zoöl., vol. vi, no. 2, p. 34, pl. ix, f. 14; pl. x, f. 2, 3, 1878.

Miocene: Chalk Bluffs, California.

**Juglans cinerea?** Dn. Rept. on Geol. and Res. near 49th Parallel, Appen. A, p. 330, 1875.

—: Porcupine Creek, Canada.

**Juglans costata** (Presl.) Brongn. Tableau d. Genres Vég. Foss., p. 168 [119], 1849; Lx., Cret. and Tert. Fl., p. 190, pl. xxxix, f. 5, 1883.

*Juglandites costatus* Presl. In Sternberg, Versuch, vol. ii, p. 207, 1833.

*Juglans acuminata?* Heer. Lesquereux, Ann. Rept. U. S. Geol. and Geogr. Surv. Terr. 1871, suppl., p. 8, 1871 [1872].

Green River group: Florissant, Colorado.

**Juglans crassipes** Heer. Neue Denkschr. Schw. Gesel., vol. xxiii, mem. 2, p. 23, pl. vi, f. 3, 1869; Lx., Fl. Dak. Gr., p. 69, pl. xlix, f. 1-3; Hollick, Bull. Torr. Bot. Club, vol. xxi, p. 51, pl. 175, f. 3, 1894.

Dakota group: Kansas.

Cretaceous: Brooklyn, New York.

**Juglans Crossii** nom. nov.

*Juglans denticulata* Heer. Fl. Foss. Arct., vol. ii, abt. iv, p. 483, 1869; Lx., Ann. Rept. U. S. Geol. and Geogr. Surv. Terr., p. 298, 1871 [1872]; Tert. Fl., p. 289, pl. lviii, f. 1, 1878. [J. denticulata Heer, 1869, preoccupied by J. denticulata O. Web., 1852].

Green River group: Green River, Wyoming.

Livingston beds: Bozeman coal field, Montana.

Denver group?: Carbon, Wyoming.

- Juglans Debeyana** (Heer) Lx. *Am. Journ. Sci.*, vol. xlvi, p. 101, 1868.  
Populus? *Debeyana* Heer. *Phyll. Crét. d. Nebr.*, p. 14, pl. i, f. 1, 1866.  
Dakota group: Decatur, Nebr.; New Ulm, Minnesota.
- Juglans dentata** Newby. *Proc. U. S. Nat. Mus.*, vol. v, p. 507, 1882 [1883].  
Eocene: Green River, Wyoming.
- Juglans denticulata** Heer = *Juglans Crossii*.
- Juglans egregia** Lx. *Mem. Mus. Comp. Zoöl.*, vol. vi, no. 2, p. 36, pl. ix, f. 12; pl. x, f. 1, 1878.  
Miocene: Chalk Bluffs, California.
- Juglans florissanti** Lx. *Cret. and Tert. Fl.*, p. 190, 1883.  
Green River group: Florissant, Colorado.
- Juglans harwoodensis** Dn. *Trans. Roy. Soc., Canada*, vol. i, sec. iv, p. 28, pl. viii, f. 31, 1882 [1883].  
Upper Cretaceous: Nanaimo, Vancouver Island.
- Juglans hesperia** Kn. *Eighteenth Ann. Rept. U. S. Geol. Surv.*, pt. iii, p. 723, pl. xcix, f. 8, 1898.  
Payette formation: Marsh, Idaho.
- Juglans laurinea** Lx. *Mem. Mus. Comp. Zoöl.*, vol. vi, no. 2, p. 35, pl. ix, f. 11, 1878.  
Miocene: Chalk Bluffs, California.
- Juglans Leconteana** Lx. *Tert. Fl.*, p. 285, pl. liv, f. 10-13, 1878.  
Denver group?: Evanston, Wyoming.  
Laramie group: Marshall, Colorado.  
Eocene?: Cherry Creek, Oregon.
- Juglans nigella** Heer. *Fl. Foss. Alask.*, p. 38, pl. ix, f. 2-4, 1869; Lx., *Cret. and Tert. Fl.*, p. 235, pl. xlviA, f. 11, 1883.  
Eocene?: Port Graham, Alaska.  
Fort Union group: Montana; Bad Lands, Dakota.
- Juglans nigella** Heer, Dn. *Rept. 49th Parallel* = *Juglans rugosa*.
- Juglans obtusifolia** Heer. *Fl. Tert. Helv.*, vol. iii, p. 89, pl. exxix, f. 9, 1859; Lx., *Ahn. Rept. U. S. Geol. and Geogr. Surv. Terr.* 1871, suppl., p. 12, 1871 [1872]. [Not afterwards mentioned by Lesquereux.]  
Laramie group?: Evanston, Wyoming.
- Juglans occidentalis** Newby. *Proc. U. S. Nat. Mus.*, vol. v, p. 507, 1882 [1883].  
Eocene: Green River, Wyoming.
- Juglans oregoniana** Lx. *Mem. Mus. Comp. Zoöl.*, vol. vi, no. 2, p. 35, pl. ix, f. 10, 1878.  
Miocene: Chalk Bluffs, California.
- Juglans picroides** Heer. *Fl. Foss. Alask.*, p. 39, pl. ix, f. 5, 1869.  
Eocene?: Port Graham, Alaska.

- Juglans rhamnoides** Lx. Ann. Rept. U. S. Geol. and Geogr. Surv. Terr., p. 294, 1871 [1872]; Tert. Fl., p. 284, pl. liv, f. 6-9, 1878.  
Rhamnus Rossmisleri Ung. Lx., Ann. Rept., op. cit., p. 314, 1874 [1876].  
Livingston beds: Bozeman coal field, Montana.  
Laramie group: Black Buttes, Wyoming.  
Montana formation: Point of Rocks, Wyoming.  
Fort Union group: Bad Lands, Dakota; Porcupine Creek, British Columbia.  
Eocene?: Cherry Creek, Oregon.
- Juglans rostrata** Göpp. = *Hicoria rostrata*.
- Juglans rugosa** Lx. Am. Journ. Sci., vol. xlv, 2d ser., p. 206, 1868; Tert. Fl., p. 286, pl. liv, f. 5, 4; pl. lv, f. 1-9; pl. lvi, f. 1, 2, 1878.  
Nysa lanceolata Lx. Tert. Fl., p. 245, pl. xxxv, f. 5 [non f. 6], 1878.  
Juglans nigella Heer, Dn. Rept. 49th Parallel.  
Denver group: Bozeman coal field, Montana; Golden, Colorado.  
Canadian upper Laramie: Great Valley.  
Laramie group: Evanston, Wyoming? Black Buttes, Wyoming.  
Eolignitic: Wickliffe, Kentucky.  
Eocene?: Cherry Creek, Oregon; Lassen County, California.
- Juglans Saffordiana** Lx. Trans. Am. Phil. Soc., vol. xiii, p. 421, pl. xx, f. 7, 1869.  
Eolignitic: Lagrange, Tennessee.
- Juglans Schimperii** Lx. Ann. Rept. U. S. Geol. and Geogr. Surv. Terr. 1871, suppl., p. 8, 1871 [1872]; Tert. Fl., p. 287, pl. lvi, f. 5-10, 1878  
Green River group: Green River, Wyoming.  
Denver group: Golden, Colorado.  
Canadian upper Laramie: Great Valley.?
- Juglans Smithsonianiana** Lx. = *Ficus Smithsonianiana*.
- Juglans thermalis** Lx. Ann. Rept. U. S. Geol. and Geogr. Surv. Terr. 1871, suppl., p. 17, 1871 [1872]; Tert. Fl., p. 287, pl. lvi, f. 3, 4, 1878.  
Denver beds: Golden, and Hot Springs, Middle Park, Colorado.
- Juglans Townsendii** Kn. Proc. U. S. Nat. Mus., vol. xvii, p. 222, pl. ix, f. 5, 1894.  
Eocene?: Herendeen Bay, Alaska.
- Juglans Ungerii** Heer. Tert. Fl. Helv., vol. iii, p. 199, pl. clv, f. 18, 1859; Ward, Bull. U. S. Geol. Surv. No. 37, p. 33, pl. xiv, f. 6, 1887.  
Fort Union group?: Burns's Ranch, Montana.
- Juglans vetusta** Heer. Fl. Tert. Helv., vol. iii, p. 90, pl. cxxvii, f. 40-44, 1859; Lx., Proc. U. S. Nat. Mus., vol. xi, p. 22, 1888.  
Eocene?: Cherry Creek, Oregon.
- Juglans Woodiana** Heer. Neue Denkschr., vol. xxi, p. 9, pl. ii, f. 4-7, 1865; Lx., Cret. and Tert. Fl., p. 236, 1883.  
Eocene?: Burrard Inlet, British Columbia; Chignik Bay, Alaska.  
Fort Union group: Bad Lands, Dakota.
- Juglans** sp., Dn. Trans. Roy. Soc. Canada, vol. v, sec. iv, p. 34, 1887. [Fossil wood.]  
Canadian upper Laramie: Souris River.

Jugl

H

Jugl

H

JUN

Junc

sup

C

JUN

Junip

pl.

p. 2

C

Junip

xxv

189

A

KAL

Kalm

pl. i

C

LAR

Laric

ciii,

P

Laric

P

Laric

f. 2,

P

T

LAR

Larix

Larix

I

Larix

P

- Juglans** sp., Kn. In Vaughan, Am. Geol., vol. xvi, p. 308, 1895.  
Eolignitic: Old Port Caddo Landing, Harrison County, Texas.
- Juglans** sp., Kn. Bull. Geol. Soc. Am., vol. viii, p. 145, 1897.  
Fort Union group: Black Buttes, Wyoming.
- JUNCUS** (Tournefort.) Linnæus. Syst., ed. i, 1735.
- Juncus** sp., Lx. Ann. Rept. U. S. Geol. and Geogr. Surv. Terr. 1871, suppl., p. 5, 1871 [1872].  
Green River group: Green River, Wyoming.
- JUNIPERUS** (Tournefort.) Linnæus. Syst., ed. i, 1735.
- Juniperus hypnoides** Heer. Fl. Foss. Arct., vol. vi, abt. ii, p. 47, pl. xlv, f. 3; xlvi, f. 18, 1882; Hollick, Trans. N. Y. Acad. Sci., vol. xii, p. 29, pl. i, f. 1, 1892.  
Cretaceous: Kreischerville, Staten Island; Marthas Vineyard, Mass.
- Juniperus macilenta** Heer. Fl. Foss. Arct., vol. vi, abt. ii, p. 47, pl. xxv, f. 10, 10b, 11, 1882; Newby., Fl. Amboy Clays, p. 54, pl. x, f. 7, 1895 [1896].  
Dammara microlepis Heer. Fl. Foss. Arct., vol. vi, abt. ii, p. 47, 1882.  
Amboy clay: Woodbridge, New Jersey.
- KALMIA** Linnæus. Diss. Chen., p. 18, 1750.
- Kalmia Brittoniana** Hollick. Trans. N. Y. Acad. Sci., vol. xii, p. 34, pl. ii, f. 6-8, 1892.  
Cretaceous: Staten Island.
- LARICOPSIS** Fontaine. Potomac Fl., p. 232, 1889.
- Laricopsis angustifolia** Fontaine. Potomac Fl., p. 233, pl. cii, f. 9, 10; ciii, f. 1, 4, 1889.  
Potomac formation: Near Dutch Gap Canal and Trents Reach, Virginia.
- Laricopsis brevifolia** Font. Potomac Fl., p. 234, pl. cii, f. 5, 6, 1889.  
Potomac formation: Near Dutch Gap Canal and Trents Reach, Virginia.
- Laricopsis longifolia** Font. Potomac Fl., p. 233, pl. cii, f. 7, 8; ciii, f. 2, 3; clxv, f. 4; clxviii, f. 5, 6, 1889.  
Potomac formation: Near Dutch Gap Canal, Virginia.  
Trinity division: Glenrose, Texas.
- LARIX** Adanson. Fam. Pl., vol. 2, p. 480, 1763.
- Larix americana** Mx. = **Larix laricina**.
- Larix churchbridgensis** Penhallow. Am. Geol., vol. ix, p. 370, 1892.  
Interglacial: Churchbridge, Manitoba.
- Larix laricina** (Du Roy) Kock.  
**Larix americana** Mx. Penhallow, Bull. Geol. Soc. Am., vol. i, p. 326, 1890; Trans. Roy. Soc. Canada, 2d ser., sec. iv, p. 60, 1896.  
Pleistocene: Moose River, Montreal; Fort Madison, Iowa; New Brunswick; Scarboro Heights, Ontario.

**LASTREA** Presl. Pterid, p. 73, 1836.

**Lastrea (Goniopteris) Fischeri** Heer. Fl. Tert. Helv., vol. i, p. 34, pl. ix, f. 3, 1855; Lx., Cret. and Tert. Fl., p. 239, pl. i, f. 1, 1a, 1883.

Miocene: John Day Valley, Oregon.

**Lastrea (Goniopteris) goldiana** Lx. Tert. Fl., p. 56, pl. iv, f. 13, 1878.

*Aspidium goldianum* Lx. Ann. Rept. U. S. Geol. and Geogr. Surv. Terr., p. 393, 1873 [1874].

Denver beds: Golden, Colorado.

**Lastrea (Goniopteris) intermedia** Lx. Tert. Fl., p. 56, pl. iv, f. 14, 1878.

*Aspidium (Lastrea) pulchellum* Heer. In Lx., Ann. Rept. U. S. Geol. and Geogr. Surv. Terr., p. 384, 1870 [1872].

*Aspidium (Lastrea) Fischeri* Heer. In Lx., loc. cit., p. 384, 1870 [1872].

Denver beds?: Golden, Colorado.

**Lastrea (Goniopteris) Knightiana** Newby. Proc. U. S. Nat. Mus., vol. v, p. 503, 1882 [1883].

Miocene?: Currant Creek, Oregon.

*Lastrea (Goniopteris) polypodioides?* Ett. = *Dryopteris (Goniopteris) polypodioides*.

**Lastrea styrica** Heer. Lx., Ann. Rept. U. S. Geol. and Geogr. Surv. Terr., p. 418, 1873 [1874]. [Not afterwards mentioned by Lesquereux.]

—?: Blakes Fork, Uinta Mountains.

*Lathraea arguta* Lx. = *Dryopteris arguta*.

**LAURELIA** Jussieu. In Ann. Mus. Par., vol. xiv, p. 134, 1809.

**Laurelia primæva** Lx. Fl. Dak. Gr., p. 108, pl. xx, f. 8, 1892.

Dakota group: Kansas.

**LAURINOXYLON** Felix. Die Holzopale Ungarns: Jahrb. d. k. Geol. Anstalt, vol. vii, p. 27, 1884.

*Laurinoxylon aromaticum* Felix = *Perseoxylon aromaticum*.

**Laurinoxylon Branneri** Kn. Ann. Rept. Geol. Surv. Ark. for 1889, vol. ii, p. 256, pl. ix, f. 8, 9; x, f. 1, 2; xi, f. 4, 1889.

Tertiary [Orange Sand]: Bolivar Creek, Poinsett County, and Big and Little Crow Creeks, St. Francis County, Arkansas.

**Laurinoxylon Lesquereuxiana** Kn. Ann. Rept. Geol. Surv. Ark. for 1889, vol. ii, p. 258, pl. x, f. 3, 4; xi, f. 3, 4, 1889.

Tertiary: Near Wittsburg, Cross County, Arkansas.

**Laurinoxylon?** sp., Kn. Ann. Rept. Geol. Surv. Ark. for 1889, vol. ii, p. 259, 1889.

Tertiary [Orange Sand]: Red Bluff, Jefferson County, Arkansas.

**LAUROPHYLLUM** Göppert. Neues Jahrb. 1853, p. 434, as nomen nudum: Die Tertiärf. Java., p. 45, 1854.

**Laurophyllum angustifolium** Newby. Fl. Amboy Clays, p. 86, pl. xvii, f. 10, 11, 1895 [1896].

Amboy clay: Woodbridge, New Jersey.

**Laurophyllum debile** Dn. Trans. Roy. Soc. Canada, vol. i, sec. iv, p. 22, pl. ii, f. 7, 7a, 1882 [1883].

Mill Creek series: Forks of Peace River, Northwest Territory;  
North Fork Old Man River.

*Laurophyllum ellsworthianum* Lx. = *Quercus ellsworthianus*.

**Laurophyllum insigne** Dn. Trans. Roy. Soc. Canada, vol. xi, sec. iv, p. 61, pl. vii, f. 24, 25, 1893 [1894].

Upper Cretaceous: Port McNeill, Vancouver Island.

**Laurophyllum lanceolatum** Newby. Fl. Amboy Clays, p. 87, pl. xvii, f. 1, 12, 1895 [1896].

Amboy clay: Woodbridge, New Jersey.

**Laurophyllum minus** Newby. Fl. Amboy Clays, p. 86, pl. xvi, f. 7-9. 1895 [1896].

Amboy clay: New Jersey.

*Laurophyllum reticulatum* Lx. = *Ficus reticulata*.

**LAURUS** L. Gen., ed. i, p. 120, 1737.

**Laurus acuminata** Newby. Proc. U. S. Nat. Mus., vol. v, p. 1. 1882 [1883].

Fort Union group: Valley of the Yellowstone, Yellowstone.

**Laurus angusta** Heer. Fl. Foss. Arct., vol. vi, abt. ii, p. 76, pl. xx, f. 1b, 7; pl. xliii, f. 1c, 1882; Lx., Fl. Dak. Gr., p. 93, pl. xvi, f. 7, 1892.

Dakota group: Kansas.

**Laurus antecedens** Lx. Fl. Dak. Gr., p. 92, pl. xi, f. 3, 1892.

Dakota group: Kansas.

*Laurus Brossiana* Lx. = *Persea Brossiana*.

**Laurus californica** Lx. Cret. and Tert. Fl., p. 252, pl. lvii, f. 3; lviii, f. 6-8, 1883; Proc. U. S. Nat. Mus., vol. xi, p. 12, pl. iv, f. 1, 1888.

Miocene: Corral Hollow, California; Boaz, Graves County, Kentucky.

*Laurus carolinensis* Michx. = *Persea Borbonia*.

**Laurus crassinervis** Dn. Trans. Roy. Soc. Canada, vol. i, sec. iv, p. 23, 1882 [1883].

Cretaceous: Susqua River, Northwest Territory.

Intermediate series (Cretaceous): North Fork Old Man River, British Columbia.

Mill Creek series (Cretaceous): Mill Creek.

**Laurus Colombi** Heer. Neue Denkschr., vol. xxi, p. 7, pl. i, f. 6, 1865.

—?: Nanaimo; Vancouver Island.

**Laurus Fürstenbergii** Al. Br. In Unger, Gen. et Sp. Pl. Foss., p. 423, 1850; Lx., Proc. U. S. Nat. Mus., vol. xi, p. 26, 1888.

Miocene?: Corral Hollow, California.

**Laurus grandis** Lx. Cret. and Tert. Fl., p. 251, pl. lviii, f. 1, 3, 1883.

Miocene: Corral Hollow, California.

- Laurus Hollæ** Heer. Fl. Foss. Arct., vol. vi, abt. ii, p. 76, pl. xxxiii, f. 13; pl. xlv, f. 5b; xlv, f. 3, 1882; Lx., Fl. Dak. Gr., p. 92, pl. xii, f. 8, 1892.  
Dakota group: Kansas; Staten Island?
- Laurus Knowltoni** Lx. Fl. Dak. Gr., p. 94, pl. i, f. 4, 1892.  
Dakota group: Kansas.
- Laurus labrusca** Ung. = *Sterculia labrusca*.
- Laurus macrocarpus** Lx. Am. Journ. Sci., vol. xlvi, p. 98, 1868; Cret. Fl., p. 74, pl. x, f. 2, 1874; Fl. Dak. Gr., p. 95, 1892.  
Dakota group: Decatur, Nebraska.
- Laurus (Carpites) microcarpa** Lx. Fl. Dak. Gr., p. 93, pl. xvi, f. 8, 1892.  
Dakota group: Kansas.
- Laurus modesta** Lx. Cret. and Tert. Fl., p. 53, pl. xvi, f. 4, 1883.  
Dakota group: Morrison, Colorado.
- Laurus nebrascensis** Lx. Am. Journ. Sci., vol. xlvi, p. 98, 1868; Cret. Fl., p. 74, pl. x, f. 1; xxviii, f. 14, 1874.  
*Persea nebrascensis* Lx. Trans. Am. Phil. Soc., vol. xiii, p. 431, pl. xxiii, f. 9, 10, 1869.  
Dakota group: Decatur, Nebraska; Kansas; New Ulm, Minnesota.  
Amboy clay?: Sayreville, New Jersey?
- Laurus Newberryana** Hollick. Bull. Torr. Bot. Club, vol. xxi, p. 52, pl. 179, f. 5, 1892; Bull. Geol. Soc. Am., vol. vii, p. 13, 1895.  
Cretaceous: Marthas Vineyard, Massachusetts.
- Laurus obovata** Web. Palæontogr., vol. ii, p. 180, pl. xx, f. 4, 1853; Lx., Ann. Rept. U. S. Geol. and Geogr. Surv. Terr., p. 399, 1872 [1873].  
[Not afterwards referred to by Lesquereux.]  
—— ? : Black Buttes, Wyoming.
- Laurus ocoteoides** Lx., 1878 = *Laurus Wardiana*.
- Laurus Omalii** Sap. and Mar. Essai Vég. d. Marnes Heers., d. Gelin-den, Mem. Conr. Acad. Belg., vol. xxxvii, 1873, p. 49, pl. vi, f. 1, 1874; Hollick, Bull. Torr. Bot. Club, vol. xxi, p. 52, pl. 176, f. 3, 6, 1894.  
Cretaceous: Sea Cliff and Glen Cove, Long Island.
- Laurus pedatus** Lx. Trans. Am. Phil. Soc., vol. xiii, p. 418, pl. xix, f. 1, 1869.  
Eolignitic: Mississippi.
- Laurus plutonia** Heer. Fl. Foss. Arct., vol. vi, abt. ii, p. 75, pl. xix, f. 1d, 2-4, etc., 1882; Lx., Fl. Dak. Gr., p. 91, pl. xiii, f. 5, 6; pl. xii, f. 5, 1892.  
Amboy clay: New Jersey.  
Clay marl: Cliffwood, New Jersey.  
Dakota group: Kansas; New Ulm, Minnesota?  
Cretaceous: Glen Cove, Long Island; Marthas Vineyard, Massachusetts.
- Laurus præstans** Lx. Bull. U. S. Geol. and Geogr. Surv. Terr., vol. i, p. 368, 1875 [1876]; Ann. Rept. U. S. Geol. and Geogr. Surv., p. 305, 1874 [1876]; Tert. Fl., p. 215, pl. lxiii, f. 7, 1878.  
Laramie group: Point of Rocks, Wyoming.

**Laur**  
Pro  
cit.  
Hol  
189  
D  
D  
M  
C  
**Lauru**  
17;  
Iviii,  
M  
**Lauru**  
vol.  
Terr  
iii, f.  
Da  
**Laurus**  
p. 13  
p. 47,  
For  
Mic  
**Laurus**  
Mid  
**Laurus**  
xv, f.  
De  
**Laurus**  
Laurus  
**Laurus**  
Eoc  
De  
Liv  
Eol  
Lar  
**Laurus**  
Dal  
**Laurus**  
Lar  
Eol  
**Laurus**  
L  
  
Lar  
**Laurus**  
Am  
B



**Laurus primigenia** Ung. Gen. et Sp. Pl. Foss., p. 423, 1850; Heer, Proc. Acad. Nat. Sci. Phila., vol. x, p. 265, 1858; Lx., Ann. Rept., op. cit., p. 406, 1872 [1873]; Tert. Fl., p. 214, pl. xxxvi, f. 5, 6, 8, 1878; Hollick, Trans. N. Y. Acad. Sci., vol. xii, p. 33, pl. ii, f. 20; iii, f. 3, 1892.

Denver beds: Golden, Colorado.

Denver beds?: Carbon and Evanston, Wyoming.

Montana formation: Point of Rocks, Wyoming.

Cretaceous?: Selma, Texas; Staten Island?

**Laurus princeps** Heer. Fl. Tert. Helv., vol. ii, p. 77, pl. lxxxix, f. 16, 17; xc, f. 17, 20; xvii, f. 1, 1856; Lx., Cret. and Tert. Fl., p. 250, pl. lviii, f. 2, 1883.

Miocene: Corral Hollow, California.

**Laurus proteæfolia** Lx. Bull. U. S. Geol. and Geogr. Surv. Terr., vol. i, p. 393, 1875 [1876]; Ann. Rept. U. S. Geol. and Geogr. Surv. Terr., p. 342, pl. v, f. 1, 2, 1874 [1876]; Cret. and Tert. Fl., p. 52, pl. iii, f. 9, 10; xvi, f. 6, 1883.

Dakota group: Morrison, Colorado; Fort Harker, Kansas.

**Laurus resurgens** Sap. Études: Ann. sci. nat. Bot. 5th ser., vol. iv, p. 132, pl. vii, f. 9a, 9b, 1866; Ward, Bull. U. S. Geol. Surv. no. 37, p. 47, pl. xxiii, f. 7, 1887.

Fort Union group?: Bull Mountains, Montana.

Miocene: Corral Hollow, California.

**Laurus salicifolia** Lx. Cret. and Tert. Fl., p. 251, pl. lviii, f. 4, 5, 1883.

Miocene: Corral Hollow, California.

**Laurus Schmidiana** Heer. Fl. Foss. Arct., vol. v, abt. ii, p. 50, pl. xv, f. 8; 1878; Lx., Bull. Mus. Comp. Zoöl., vol. xvi, p. 50, 1888.

Denver group: Golden, Colorado.

**Laurus sessiliflora** Lx. = *Malapœna sessiliflora*.

**Laurus socialis** Lx. Tert. Fl., p. 213, pl. xxxvi, f. 1, 2, 3, 4, 7, 1878.

Eocene?: Lassen County, California.

Denver beds: Golden, Colorado.

Livingston beds: Bozeman coal field, Montana.

Eolignitic?: Cross Lake, Louisiana.

Laramie group: Evanston and Hodges Pass, Wyoming.

**Laurus teliformis** Lx. Fl. Dak. Gr., p. 94, pl. 1, f. 9, 1892.

Dakota group: Kansas.

**Laurus utahensis** Lx. Tert. Fl., p. 216, pl. xxvi, f. 11, 1878.

Laramie group: Hodges Pass, Wyoming?; Cross Lake, Louisiana.

Eolignitic: Cross Lake, Louisiana.

**Laurus Wardiana** nom. nov.

*Laurus ocoeteoides* Lx. Tert. Fl., p. 215, pl. xxxvi, f. 10, 1878. [Not Massalongo, 1858.]

Laramie group: Golden, Colorado.

**Laurus** sp., Lx. Rept. on Clays in N. J., p. 29, 1878.

Amboy clay: Sayreville, New Jersey.

Bull. 152—9

**Laurus** sp., Hollick. Bull. Torr. Bot. Club, vol. xix, p. 332, 1892.

Miocene?: Bridgeton, New Jersey.

**Laurus** sp. Kn. In Vaughan, Am. Geol., vol. xvi, p. 308, 1895.

Eolignitic: Old Port Caddo Landing, Harrison County, Texas.

**LEGUMINOSITES** Bowerbank. Hist. Foss. Fr. and Seeds Lond. Clay, p. 124, 1840.

**Leguminosites alternans** Lx. Bull. U. S. Geol. and Geogr. Surv. Terr., vol. i, p. 388, 1875 [1876]; Ann. Rept. U. S. Geol. and Geogr. Surv. Terr., p. 315, 1874 [1876]; Cret. and Tert. Fl., p. 202, 1883.

Green River group: Mouth White River.

**Leguminosites? arachioides** Lx. Tert. Fl., p. 301, pl. lix, f. 13, 14, 1878; Dn., Geol. Surv. Canada, Rept. of Prog. for 1877-78, p. 186*b*, 1878.

Carpolithes arachioides Lx. Ann. Rept. U. S. Geol. and Geogr. Surv. Terr., p. 403, 1872 [1873].

Fort Union group?: Clear Creek, Montana.

Denver group: Middle Park, Colorado.

Laramie group?: Evanston, Wyoming.

**Leguminosites atanensis** Heer. Fl. Foss. Aret., vol. iii, abt. ii, p. 119, pl. xxxiv, f. 6, 1874; Newby., Fl. Amboy Clays, p. 97, pl. xlii, f. 40, 1895 [1896].

Amboy clay: New Jersey?

**Leguminosites? borealis** Dn. Trans. Roy. Soc. Canada, vol. vii, sec. iv, p. 72, pl. x, f. 7, 1889.

Miocene?: Mackenzie River.

**Leguminosites cassioides** Lx., 1878 = *Leguminosites Lesquereuxiana*.

**Leguminosites constrictus** Lx. Fl. Dak. Gr., p. 151, pl. xliv, f. 3, 1892.

Dakota group: Kansas.

Cretaceous?: Oak Neck, Long Island.

**Leguminosites convolutus** Lx. Fl. Dak. Gr., p. 151, pl. xlv, f. 4, 1892.

Dakota group: Kansas.

Cretaceous?: Glen Cove, Long Island.

**Leguminosites coronilloides?** Heer. Fl. Foss. Aret., vol. iii, abt. ii, p. 119, pl. xxxiv, f. 14, 1874; Lx., Fl. Dak. Gr., p. 149, pl. xliii, f. 10, 1892.

Dakota group: Kansas.

Amboy clay: New Jersey:

**Leguminosites cultriformis** Lx. Cret. and Tert. Fl., p. 86, pl. x, f. 4, 1883.

Dakota group: Locality not given.

**Leguminosites dakotensis** Lx. Fl. Dak. Gr., p. 150, pl. xxxviii, f. 5, 1892.

Dakota group: Kansas.

**Leguminosites frigidus** Heer. Fl. Foss. Arct., vol. vii, p. 44, pl. lxxv, f. 13; lv, f. 21a, 22, 1883; Hollick, Trans. N. Y. Acad. Sci., vol. xii, p. 34, pl. ii, f. 11, 1892.

Cretaceous: Staten Island.

**Leguminosites hymenophyllus** Lx. Fl. Dak. Gr., p. 152, pl. lv, f. 7-9; pl. lvi, f. 3, 1892.

Dakota group: Kansas.

**Leguminosites insularis** Heer. Fl. Foss. Arct., vol. vi, abt. ii, p. 103, pl. xliv, f. 6, 1882; Lx., Fl. Dak. Gr., p. 152, pl. liv, f. 4, 1892.

Dakota group: Kansas.

**Leguminosites Lesquereuxiana** nom. nov.

*Leguminosites cassioides* Lx\*. Tert. Fl., p. 300, pl. ix, f. 1-4, 1878. [\**L. cassioides* Lx., 1878, preoccupied by *L. cassioides* Engl., 1870.]

Green River group: Green River Station, Wyoming.

Laramie group: Bezeman coal field, Montana.

*Leguminosites Marcouanus* Heer=*Liriodendron primævum*.

**Leguminosites omphalobioides** Lx. Fl. Dak. Gr., p. 149, pl. xxxviii, f. 4, 1892; Newby., Fl. Amboy Clays, p. 97, pl. xlii, f. 39, 1895 [1896].

Dakota group: Kansas.

Amboy clay: New Jersey.

**Leguminosites phaseolites?** Heer. Fl. Foss. Arct., vol. iii, abt. ii, p. 118, pl. xxxiv, f. 7-11, 1874; Lx., Fl. Dak. Gr., p. 153, pl. lv, f. 10, 1892.

Dakota group: Kansas.

**Leguminosites pisiformis?** Heer. Fl. Tert. Helv., vol. iii, p. 129, pl. cxxxix, f. 37-39, 1859; Lx., Am. Journ. Sci., vol. xxxii, p. 361, 1861; Geol. Vt., vol. ii, p. 716, f. 152, 1861.

——: Brandon, Vermont.

**Leguminosites podogonialis** Lx. Fl. Dak. Gr., p. 148, pl. xiii, f. 11; pl. xxxviii, f. 16, 1892.

Dakota group: Kansas.

**Leguminosites serrulatus** Lx. Cret. and Tert. Fl., p. 202, pl. xxxix, f. 7, 8, 1883.

Green River group: Florissant, Colorado.

**Leguminosites truncatus** Kn. In Lesquereux, Fl. Dak. Gr. p. 150, pl. xxi, f. 7, 1892.

Dakota group: Kansas.

*Leguminosites* sp., Dn. = *Leguminosites arachioides*.

**Leguminosites** sp., Heer. Neue Denkschr., vol. xxi, p. 10, pl. ii, f. 8, 1865; Dn.

——: Burrard Inlet, British Columbia.

**Leguminosites** sp., Lx. Ann. Rept. U. S. Geol. and Geogr. Surv. Terr., p. 418, 1873 [1874].

——: Elko Station, Nevada.

**Leguminosites** sp., Lx. Cret. and Tert. Fl., p. 203, pl. xxxix, f. 16, 17, 1883.

Green River group: Florissant, Colorado.

- Leguminosites** sp., Lx. Proc. U. S. Nat. Mus., vol. x, p. 43, 1887.  
 ———: Upper Kanab Valley, Utah.
- Leguminosites** sp., Lx. In Diller, Eighth Ann. Rept. U. S. Geol. Surv., p. 420, 1889.  
 Miocene?: Lassen County, California.
- Leguminosites** sp., Lx. Geol. and Nat. Hist. Surv. Minn., vol. iii, p. 21, 1893.  
 Dakota group: Goodhue Township, Minnesota.
- Leguminosites** sp., Lx. Proc. U. S. Nat. Mus. vol. xi, p. 30, 1888.  
 Eocene?: Lassen County, California.
- LEMNA** Linnaeus. Syst., ed. i, 1735.
- Lemna ? bullata** Lx. Bull. U. S. Geol. and Geogr. Surv. Terr., vol. i, p. 363, 1875 [1876].  
 Laramie group: Point of Rocks, Wyoming.
- Lemna penicillata** Lx. Cret. and Tert. Fl., p. 143, pl. xxiii, f. 8, 1883.  
 Green River group: Florissant, Colorado.
- Lemna scutata** Dn. Rept. on Geol. 49th Parallel, Appen. A, p. 329, pl. xvi, f. 5, 6, 1875; Trans. Roy. Soc. Canada, vol. iv, sec. iv, p. 23, pl. i, f. 6, 1886 [1887].  
 Fort Union group: Burns's Ranch, Montana.  
 Lignitic Tertiary: Near forty-ninth parallel.  
 Montana group: Point of Rocks, Wyoming.  
 Laramie group: Wood Mountain, Pincher Creek, British Columbia.
- LEPTOSTROBUS** Heer. Fl. Foss. Arct., vol. iv, tab. 5: Mém. Acad. Imp. Sci. St. P., 7th ser., vol. xxii, no. 12, p. 72, 1876.
- Leptostrobos foliosus** Font. Potomac Fl., p. 230, pl. ci, f. 4; ciii, f. 5; civ, f. 1, 1889.  
 Potomac formation: Dutch Gap Canal, Virginia.
- Leptostrobos longifolius** Font. Potomac Fl., p. 228, pl. ci, f. 2, 3; cii, f. 1-4; ciii, f. 6-12; civ, f. 6, 1889.  
 Potomac formation: Fredericksburg, near Brooke, near Potomac Run, and near Dutch Gap Canal, Virginia.  
 Kootanie: Anthracite and Canmore, British Columbia.
- Leptostrobos ? multiflorus** Font. Potomac Fl., p. 230, pl. clxv, f. 6, 1889.  
 Potomac formation: near Brooke, Virginia.
- Leptostrobos ? seeds of, sp.** Font. Potomac Fl., p. 332, pl. cxxxvi, f. 11, 1889.  
 Potomac formation: Kankeys, Virginia.
- Leptostrobos ? seeds of, (a) sp.**, Font. Potomac Fl., p. 231, pl. cxxxv, f. 6, 1889.  
 Potomac formation: Near Dutch Gap Canal, Virginia.
- Leptostrobos ? seeds of, (b) sp.**, Font. Potomac Fl., p. 231, pl. cxxxvi, f. 10, 1889.  
 Potomac formation: Near Dutch Gap Canal, Virginia.

**LEUCOTHOE** D. Don. In Edinb. N. Phil. Journ., vol. xvii, p. 159, 1834.

**Leucothoë racemosa** (L.) A. Gray. Hollick, Bull. Torr. Bot. Club, vol. xix, p. 332, 1892.

Miocene?: Bridgeton, New Jersey.

*Libocedrus cretacea* Heer=*Thuja cretacea*.

*Lindera*=Benzoin.

*Lindera Masoni* Lx.=Benzoin Masoni.

*Lindera venusta* Lx.=Benzoin venusta.

**LIQUIDAMBAR** Linnæus. Hort. Cliff, p. 486, 1737.

**Liquidambar californicum** Lx. Mem. Mus. Comp. Zoöl., vol. vi, no. 2, p. 14, pl. vi, f. 7c; pl. vii, f. 3, 6, 1878.

Miocene: Chalk Bluffs, California.

**Liquidambar europæum** Al. Br. In Buckl. Geol., vol. i, p. 115, 1836? Lx., Cret. and Tert. Fl., p. 159, pl. xxxii, f. 1, 1883.

Miocene: John Day Valley, Oregon.

Green River group: Florissant, Colorado.

Eocene?: Port Graham, Alaska.

**Liquidambar europæum** Al. Br., Lesquereux, 1888=*Liquidambar styraciflua* L.

*Liquidambar gracilis* Lx.=*Aralia?* *gracilis*.

**Liquidambar integrifolius** Lx. Am. Journ. Sci., vol. xlvi, p. 93, 1868; Cret. Fl., p. 56, pl. ii, f. 1-3; xxiv, f. 2; xxix, f. 8, 1874.

Dakota group: Salina, Kansas.

Mill Creek series: Mill Creek.

**Liquidambar protensum** Ung. Steiermärk. Zeitschr., n. Folge, ix Jahrg., p. 59 [36], 1848; Gen. et Sp. Pl. Foss., p. 415, 1850; Lx., Proc. U. S. Nat. Mus., vol. xi, p. 13, pl. viii, f. 3, 1888.

Miocene: John Day Valley, Oregon.

**Liquidambar styraciflua** L. Hollick, Bull. Torr. Bot. Club, vol. xix, p. 331, 1892; Kn., Am. Geol., vol. xviii, p. 371, 1896.

*Liquidambar europæum* Al. Br. Lesquereux, Proc. U. S. Nat. Mus., vol. xi, p. 36, 1888.

Miocene?: Bridgeton, New Jersey.

Glacial: Morgantown, West Virginia.

**LIRIODENDRON** Linnæus. Spec. Pl., p. 535, 1753.

**Liriodendron acuminatum** Lx. Bull. Mus. Comp. Zoöl. Camb., vol. vii, p. 227, 1881; Lx., Fl. Dak. Gr., p. 207, pl. xxvii, f. 2, 3, 1892.

Dakota group: Kansas.

**Liriodendron acuminatum bilobatum** Lx. Fl. Dak. Gr., p. 207, pl. xxviii, f. 4, 1892.

Dakota group: Kansas.

**Liriodendron alatum** Newby. MSS. Hollick, Bull. Torr. Bot. Club, vol. xxi, no. 11, p. 467, pl. 220, 221, 1894.

Laramie group: Walsenburg, Colorado.

**Liriodendron cruciforme** Lx.=*L. giganteum cruciforme*.

**Liriodendron giganteum** Lx. Am. Journ. Sci., vol. xlvi, p. 99, 1868;  
Cret. Fl., p. 93, pl. xxii, f. 2, 1874.

Dakota group: Fort Harker, Kansas.

**Liriodendron giganteum cruciforme** Lx. Fl. Dak. Gr., p. 206, pl.  
xxviii, f. 1, 2, 1892.

*Liriodendron eruceiforme* Lx. Bull. Mus. Comp. Zoöl. Camb., vol. vii, p. 227,  
1881.

Dakota group: Kansas.

**Liriodendron intermedium** Lx. Am. Journ. Sci., vol. xlvi, p. 99, 1868;  
Fl. Dak. Gr., p. 207, pl. xxv, f. 1, 1892.

Dakota group: Southern Nebraska; Kansas.

**Liriodendron laramiense** Ward. Bull. U. S. Geol. Surv., no. 37, p.  
102, pl. xlviii, f. 2, 1887.

Montana formation: Point of Rocks, Wyoming.

**Liriodendron oblongifolium** Newby. Bull. Torr. Bot. Club, vol. xiv,  
no. 1, p. 5, pl. lxi, f. 1, 1887; Hollick, op. cit., vol. xxi, p. 62, pl. 179,  
f. 3, 1894.

Amboy clay: Woodbridge, New Jersey.

Cretaceous: Glen Cove, Long Island.

**Liriodendron Meekii** Heer. Proc. Phila. Acad. Sci., vol. x, p. 265,  
1858; Phyll. Crét. d. Nebr., p. 21, pl. iv, f. 3, 4, 1866; Fl. Dak. Gr., p.  
205, pl. xxviii, f. 5, 6, 1892.

Dakota group: Mouth of Big Sioux, Nebraska.

*Liriodendron Meekii* var. *marcouana* Heer = *Liriodendron primævum*.

*Liriodendron Meekii* var. *mucronulata* Heer = *Liriodendron primævum*.

*Liriodendron Meekii* var. *obcordata* Heer = *Liriodendron primævum*.

**Liriodendron pinnatifidum** Lx. Bull. Mus. Comp. Zoöl. Camb., vol.  
vii, p. 227, 1881; Fl. Dak. Gr., p. 209, pl. xxvii, f. 4, 5, 1892.

Dakota group: Kansas.

**Liriodendron prætuliferum** Dn. Trans. Roy. Soc. Canada, vol. xi,  
sec. iv, p. 63, pl. viii, f. 27, 1893 [1894].

Upper Cretaceous: Nanaimo, Vancouver Island.

**Liriodendron primævum** Newby. Later Extinct Floras, p. 12, 1868;  
Lx., Fl. Dak. Gr., p. 203, pl. xxiv, f. 4; xxvi, f. 1-4, 1892.

*Leguminosites Marcouanus* Heer. Proc. Phil. Acad. Sci., vol. x, p. 265, 1858.

*Bumelia Marcouana* (Heer) Lx. Cret. Fl., p. 90, pl. xxviii, f. 2, 1874.

*Phyllites obcordatus* Heer. Proc. Phil. Acad. Sci., vol. x, p. 266, 1858.

*Liriodendron Meekii* var. *marcouana* Heer. Fl. Foss. Aret., vol. vi, abt. ii,  
p. 88, 1882.

*Liriodendron Meekii* var. *obcordata* Heer. Op. cit., p. 88, 1882.

*Liriodendron Meekii* var. *mucronulata* Heer. Op. cit., p. 88, 1882.

*Phyllites cotinus* Lx. Ann. Rept. U. S. Geol. and Geogr. Surv. Terr., p. 364,  
1874 [1876].

Dakota group: Kansas and Nebraska.

Cretaceous: Staten Island, Long Island, New York.

**Liriodendron quercifolium** Newby. Bull. Torr. Bot. Club, vol. xiv, p.  
6, pl. lxii, f. 1, 1887; Fl. Amboy Clays, p. 81, pl. li, f. 1-6, 1895 [1896].

Amboy clay: Woodbridge, New Jersey.

**Liriodendron semialatum** Lx. Bull. Mus. Comp. Zoöl. Camb., vol. vii, p. 227, 1881; Fl. Dak. Gr., p. 204, pl. xxv, f. 2-4; pl. xxix, f. 3, 1892.  
Dakota group: Kansas.

**Liriodendron simplex** Newby. = **Liriodendropsis simplex** + **L. angustifolia**.

**Liriodendron Snowii** Lx. Fl. Dak. Gr., p. 209, pl. xxix, f. 1, 2, 1892.  
Dakota group: Kansas.

**Liriodendron succedens** Dn. Trans. Roy. Soc. Canada, vol. xi, sec. iv, p. 62, pl. viii, f. 26, 1893 [1894].  
Upper Cretaceous: Port McNeill, Vancouver Island.

**Liriodendron Wellingtonii** Lx. Fl. Dak. Gr., p. 208, pl. xxviii, f. 3, 1892.  
Dakota group: Kansas.

**Liriodendron** sp., Lx. Ann. Rept. U. S. Geol. and Geogr. Surv. Terr., p. 298, 1871 [1872]. [Not afterwards referred to by author.]  
Laramie group?: Six miles above Spring Canyon, Montana.

**LIRIODENDROPIS** Newberry. Fl. Amboy Clays, p. 82, 1895 [1896].

**Liriodendropsis angustifolia** Newby. Fl. Amboy Clays, p. 84, pl. liii, f. 8, 1895 [1896].

**Liriodendron simplex** Newby., in part. Bull. Torr. Bot. Club, vol. xiv, p. 6, pl. lxii, f. 4, 1887.

Amboy clay: New Jersey.

Cretaceous: Marthas Vineyard.

**Liriodendropsis simplex** Newby. Fl. Amboy Clays, p. 83, pl. xix, f. 2, 3; liii, f. 1-4, 7, 1895 [1896].

**Liriodendron simplex** Newby., in part. Bull. Torr. Bot. Club, vol. xiv, p. 6, pl. lxii, f. 2, 3, 1887.

Amboy clay: Woodbridge, New Jersey.

Cretaceous: Glen Cove, Long Island; Marthas Vineyard.

**LIRIOPHYLLUM** Lesquereux. Ann. Rept. U. S. Geol. and Geogr. Surv. Terr., p. 482, 1876 [1878].

**Liriophyllum Beckwithii** Lx. Ann. Rept. U. S. Geol. and Geogr. Surv. Terr., p. 482, 1876 [1878]; Cret. and Tert. Fl., p. 76, pl. x, f. 1, 1883; Fl. Dak. Gr., p. 210, 1892.

Dakota group: Morrison, Colorado.

**Liriophyllum obcordatum** Lx. Cret. and Tert. Fl., p. 77, 1883; Fl. Dak. Gr., p. 210, pl. xxviii, f. 7, 1892.

Dakota group: Morrison, Colorado.

**Liriophyllum populoides** Lx. Ann. Rept. U. S. Geol. and Geogr. Surv. Terr., p. 483, 1876 [1878]; Cret. and Tert. Fl., p. 76, pl. xi, f. 1, 2, 1883.

Dakota group: Colorado and Kansas.

**Litsea** = **Malapoenna**.

**Litsea carbonensis** Ward = **Malapoenna carbonensis**.

**Litsea cretacea** Lx. = **Malapoenna cretacea**.



*Litsea falcifolia* Lx. = *Malapoenna falcifolia*.

*Litsea Weediana* Kn. = *Malapoenna Weediana*.

*Litsea* sp., Kn. = *Malapoenna* sp.

**LOMATIA** Robert Brown. Trans. Linn. Soc. Lond., vol. x, p. 199, 1810.

*Lomatia abbreviata* Lx. Cret. and Tert. Fl., p. 167, pl. xlii, f. 7, 1883.  
Green River group: Florissant, Colorado.

*Lomatia acutiloba* Lx. Cret. and Tert. Fl., p. 167, pl. xliii, f. 11-16, 20, 1883.

Green River group: Florissant, Colorado.

*Lomatia hakeæfolia* Lx. Cret. and Tert. Fl., p. 166, pl. xxxii, f. 19, 1883.

Green River group: Florissant, Colorado.

*Lomatia interrupta* Lx. Cret. and Tert. Fl., p. 167, pl. xliii, f. 18, 19, 1883.

Green River group: Florissant, Colorado.

*Lomatia microphylla* Lx. Bull. U. S. Geol. and Geogr. Surv. Terr., vol. i, p. 389, 1875 [1876]; Ann. Rept. U. S. Geol. and Geogr. Surv. Terr., p. 315, 1874 [1876]; Tert. Fl., p. 211, pl. lxxv, f. 14, 15, 1878.

Green River group: Mouth of White River.

*Lomatia* ? *Saportanea* Lx. Ann. Rept. U. S. Geo. and Geogr. Surv. Terr., p. 346, 1874 [1876]; Cret. and Tert. Fl., p. 51, pl. iii, f. 8, 1883.

*Todea* ? *Saportanea* Lx. Cret. Fl., p. 48, pl. xxix, f. 1-4, 1874.

Dakota group: Kansas.

*Lomatia* ? *Saportanea* var. *longifolia* Lx. Cret. and Tert. Fl., p. 52, 1883.

Dakota group: Morrison, Colorado.

*Lomatia spinosa* Lx. Cret. and Tert. Fl., p. 166, pl. xliii, f. 1, 1883.

Green River group: Florissant, Colorado.

Eocene?: Similkameen Valley, British Columbia.

*Lomatia terminalis* Lx. Cret. and Tert. Fl., p. 166, pl. xliii, f. 2-7, 1883.

Green River group: Florissant, Colorado.

*Lomatia tripartita* Lx. Cret. and Tert. Fl., p. 166, pl. xliii, f. 8-10, 1883.

Green River group: Florissant, Colorado.

**LONCHOCARPUS** Humboldt Bonpland and Kunth. Nov. Gen. et Sp., vol. vi, p. 383, 1823.

*Lonchocarpus novæ-cæsareæ* Hollick. Bull. Torr. Bot. Club, vol. xxiii, p. 49, pl. cclix, f. 6-8, 1896.

Miocene?: Bridgeton, New Jersey.

**LYCOPODIUM** (Ruppino) Linnaeus. Gen. P. p. 323, 1737.

*Lycopodium Lesquereuxii* Kn. Bull. Geol. Soc. Am., vol. viii, p. 154, 1897.

*Selaginella falcata* Lx. Ex. p. Lx., Tert. Fl., p. 46, pl. lxxiv, f. 13, 13a [non pl. lxi, f. 12-15], 1878.

Montana formation: Point of Rocks, Wyoming.

**Lycopodium prominens** Lx. Ann. Rept. U. S. Geol. and Geogr. Surv. Terr., p. 409, 1873 [1874]; Tert. Fl., p. 45, pl. v, f. 13-13b, 1878.

Green River group: Elko Station, Nevada.

**Lycopodium** sp., Hinde. Canadian Journal [Can. Institute], vol. xv, p. 399, 1878.

Interglacial: Scarboro Heights, Ontario.

**Lycopodium** sp. Penhallow, Trans. Roy. Soc. Canada, 2d ser., vol. ii, sec. iv, p. 62, 1896.

Pleistocene: Long Portage, Missinaibi River; Scarboro Heights, Ontario.

**LYGODIUM** Swartz. Schrad. Journ. Bot., vol. ii, p. 106, 1800.

**Lygodium compactum** Lx. Am. Journ. Sci., vol. xvi, p. 206, 1868; Tert. Fl., p. 64, pl. v, f. 9, 1878.

Laramie group: Coal Creek, Colorado.

**Lygodium Dentoni** Lx. Bull. U. S. Geol. and Geogr. Surv. Terr., vol. i, p. 383, 1875 [1876]; Ann. Rept. U. S. Geol. and Geogr. Surv. Terr., p. 309, 1874 [1876]; Tert. Fl., p. 63, pl. lxxv, f. 12, 13, 1878.

Green River group: Mouth of White River into Green River.

**Lygodium Marvinei** Lx. Bull. U. S. Geogr. Surv. Terr., vol. i, p. 383, 1875 [1876]; Ann. Rept. U. S. Geol. and Geogr. Surv. Terr., p. 309, 1874 [1876]; Tert. Fl., p. 62, pl. v, f. 8, 1878.

———?: Eagle Junction.

**Lygodium Kaulfusii** Heer. Beiträge z. nähern Kennt. d. Sächs.-Thuring. Braunkohle, p. 409, pl. viii, f. 21, 1861.

*Lygodium neuropteroides* Lx. Ann. Rept. U. S. Geol. and Geogr. Surv. Terr., p. 384, 1870 [1871]; Tert. Fl., p. 61, pl. v, f. 4-7; pl. vi, f. 1, 1878.

Green River group?: Barrell Springs, Wyoming.

Eocene?: Cherry and Crescent creeks, Oregon.

Eocene: Elk Creek, Yellowstone National Park; Wilkinson coal field, Washington; Cherry Creek, Oregon.

*Lygodium neuropteroides* Lx. = *Lygodium Kaulfusii*.

**Lygodium trichomanoides** Lx. Cret. Fl., p. 45, pl. i, f. 2, 1874.

*Lygodium?* sp., Lx. Am. Journ. Sci., vol. xlvi, p. 91, 1868.

Dakota group: Fort Harker, Kansas.

*Lygodium?* sp., Lx. [Am. Journ. Sci., xlvi, 91, 1868] = *Lygodium trichomanoides*.

**MACCLINTOCKIA** Heer. Fl. Foss. Arct., vol. i, p. 114, 1868.

**Macclintockia cretacea** Heer. Fl. Foss. Arct., vol. vi, abt. ii, p. 70, pl. xxxvi, f. 1a; pl. xxxvii, f. 2-4, 1882; Lx., Fl. Dak. Gr., p. 197, pl. lix, f. 4, 1892; Dn., Trans. Roy. Soc. Canada, vol. iii, p. 13, pl. iv, f. 3, 1885.

Dakota group: Kansas.

Mill Creek series: Mill Creek.

**Macclintockia Lyallii** Heer. Fl. Foss. Arct., vol. i, p. 115, pl. xv, f. 1a, 2; xvi, f. 7a, b; xvii, f. 2a, b; xlvii, f. 13; xlviii, f. 8, 1868; Lx., Ann. Rept. U. S. Geol. and Geogr. Surv. Terr., p. 400, 1872 [1873]. [Not afterwards mentioned by Lesquereux.]

———?: Black Buttes, Wyoming.

**Macclintockia trinervis** Heer. Fl. Foss. Aret., vol. i, p. 115, pl. xv, f. 7-9, 1868; Dn., Trans. Roy. Soc. Canada, vol. xi, sec. iv, p. 64, pl. x, f. 38, 1893 [1894].

Upper Cretaceous: Port McNeill, Vancouver Island.  
Maclura auriantiaea Nutt. = Toxylon pomiferum.

**MACREIGHTIA** Alphonse de Candolle. Prod., vol. viii, p. 220, 1844.

**Macreightia crassa** Lx. Cret. and Tert. Fl., p. 175, pl. xxxiv, f. 16, 17, 1883.

Green River group: Florissant, Colorado.

**Macrospores?** sp., Font. Potomac Fl., p. 274, pl. cxxxvi, 1889.

Potomac formation: Dutch Gap Canal, Virginia.

**MACROTÆNIOPTERIS** Schimper. Pal. Vég., vol. i, p. 610, 1869.

**Macrotæniopteris vancouverensis** Dn. Trans. Roy. Soc. Canada, vol. xi, sec. iv, p. 55, pl. v, f. 1-3, 1893 [1894].

Upper Cretaceous: Nanaimo.

**MAGNOLIA** Linnæus. Syst., ed. i, 1735.

**Magnolia acuminata** L. Hollick, Bull. Torr. Bot. Club, vol. xix, p. 331, 1892.

Miocene?: Bridgeton, New Jersey.

**Magnolia alternans** Heer. Phyll. Crét. d. Nebr., p. 20, pl. iii, f. 2-4; pl. iv, f. 1, 2, 1866; Cret. Fl., p. 92, pl. xviii, f. 4, 1874; Lx., Fl. Dak. Gr., p. 201, pl. xxxiv, f. 11, 1892; Newby., Fl. Amboy Clays, p. 73, pl. iv, f. 1, 2, 4, 6, 1895 [1896].

Dakota group: Nebraska, Kansas, and Minnesota.

Amboy clay: Woodbridge and Sayreville, New Jersey.

**Magnolia alternans** Heer, Lx. Ann. Rept. U. S. Geol. and Geogr. Surv. Terr., p. 300, 1871 [1872]. [Not same as Dakota group plant; affinity not stated by Lesquereux and apparently not afterwards mentioned.]

Laramie group?: Three miles above Spring Canyon, Montana.

**Magnolia amplifolia** Heer. Kreidefl. v. Molettein in Mähren, Neue Denkschr. Schw. Ges., vol. xxiii, p. 21, pl. viii, f. 2; ix, f. 1, 1869; Lx., Fl. Dak. Gr., p. 200, pl. xxiv, f. 3, 1892.

Dakota group: Kansas.

**Magnolia angustifolia** Newby. Proc. U. S. Nat. Mus., vol. v, p. 513 1882 [1883].

*Magnolia attenuata* Web. in Lx. Tert. Fl., p. 250, pl. xlv, f. 6, 1878.

Laramie group: Fishers Peak, New Mexico.

*Magnolia attenuata* O. Web. Lesquereux, 1878 = *Magnolia angustifolia*.

**Magnolia auriculata** Newby. MSS. Hollick, Bull. Torr. Bot. Club, vol. xxi, p. 61, pl. clxxix, f. 6, 7, 1894; Newby., Fl. Amboy Clays, p. 75, pl. xli, f. 13; lviii, f. 1-11, 1895 [1896].

Cretaceous: Glen Cove, Long Island.

Amboy clay: Woodbridge, New Jersey.

- Magnolia Boulayana** Lx. Fl. Dak. Gr., p. 202, pl. ix, f. 2, 1892.  
Dakota group: Kansas.
- Magnolia californica** Lx. Mem. Mus. Comp. Zoöl., vol. vi, no. 2, p. 25, pl. vi, f. 5-7, 1878.  
Miocene: Chalk Bluffs and Contra Costa, California.  
Eocene: Lassen County, California.
- Magnolia Capellinii** Heer. Phyll. Crét. d. Nebr., p. 21, pl. iii, f. 5, 6, 1866; Lx., Rept. on Clays in N. J., p. 29, 1878; Fl. Dak. Gr., p. 203, pl. lxvi, f. 1, 1892.  
Dakota group: Tekamah, Nebraska.  
Amboy clay: Sayreville, New Jersey?  
Cretaceous: Glen Cove, Long Island; Marthas Vineyard; Port McNeill, Vancouver Island.
- Magnolia cordifolia** Lx. Trans. Am. Phil. Soc., vol. xiii, p. 422, pl. xxii, f. 1, 2, 1869.  
Eolignitic: Mississippi.
- Magnolia ensifolia* Lx. = *Celastrorhynchium ensifolium*.
- Magnolia glauca** L. Hollick, Bull. Torr. Bot. Club, vol. xix, p. 331, 1892.  
Miocene?: Bridgeton, New Jersey.
- Magnolia glaucoides** Newby. MSS. Hollick, Bull. Torr. Bot. Club, vol. xxi, p. 60, pl. clxxv, f. 1, 7, 1894; Newby., Fl. Amboy Clays, p. 74, pl. lvii, f. 1-4, 1895 [1896].  
Cretaceous: Sea Cliff, Long Island; Marthas Vineyard.  
Amboy clay: Woodbridge, New Jersey.
- Magnolia Hilgardiana** Lx. Second Rept. Geol. Recon. Arkansas, p. 319, pl. vi, f. 1, 1860; Trans. Am. Phil. Soc., vol. xiii, p. 421, pl. xxi, f. 1, 1869; Tert. Fl., p. 249, pl. xliv, f. 4, 1878.  
Eolignitic: Mississippi.  
Eocene: Lassen County, California.  
Fort Union group: Yellowstone Valley, Montana.  
Laramie group: Fishers Peak, New Mexico.
- Magnolia Inglefieldi** Heer. Fl. Foss. Arct., vol. i, p. 120, pl. iii, f. 5c; xvi, f. 5, 6, 8b; xviii, f. 1-3, 1868; Lx., Proc. U. S. Nat. Mus., vol. xi, p. 13, 1888.  
Miocene: John Day Valley, Oregon.  
Eocene?: Lassen County, California.
- Magnolia Inglefeldi* Heer. Lesquereux, Hayden's Ann. Rept., 1872, p. 396 = *Magnolia tenuinervis*.
- Magnolia Isbergiana** Heer. Fl. Foss. Arct., vol. vi, abt. ii, p. 91, pl. xxxvi, f. 3, 1882; Hollick, Bull. Torr. Bot. Club., vol. xxi, p. 60, 1894.  
Cretaceous: Glen Cove, Long Island.
- Magnolia Lacoena** Lx. Fl. Dak. Gr., p. 201, pl. ix, f. 1, 1892; Newby., Fl. Amboy Clays, p. 73, pl. iv, f. 1, 2, 1895 [1896].  
Dakota group: Kansas.  
Amboy clay: Woodbridge, New Jersey.

- Magnolia lanceolata** Lx. Mem. Mus. Comp. Zoöl., vol. vi, no. 2, p. 24, pl. vi, f. 4, 1878.  
Miocene: Chalk Bluffs, California; John Day Valley, Oregon.  
Miocene?: Cherry Creek, Oregon.
- Magnolia laurifolia** Lx. Trans. Am. Phil. Soc., vol. xiii, p. 421, pl. xx, f. 2, 3, 1869.  
Eolignitic: Mississippi; Cross Lake and McLees, Louisiana.
- Magnolia Lesleyana** Lx. Trans. Am. Phil. Soc., vol. xiii, p. 421, pl. xxi, f. 1, 2, 1869; Tert. Fl., p. 248, pl. xliv, f. 1-3, 1878.  
Terminalia Radoboensis Heer. Lx., Ann. Rept., op. cit., 1871, suppl., p. 15, 1871 [1872].  
Eolignitic: Mississippi.  
Laramie group: Raton Mountains, New Mexico.  
Laramie group?: Evanston, Wyoming?
- Magnolia longifolia** Newby. In MSS. Hollick, Trans. N. Y. Acad. Sci., vol. xii, p. 36, pl. iii, f. 9, 1892; Newby., Fl. Amboy Clays, p. 76, pl. lv, f. 3, 5; lvi, f. 1-4, 1895 [1896].  
Cretaceous: Staten Island; Marthas Vineyard.  
Amboy clay: Woodbridge, New Jersey.
- Magnolia longipes** Newby. In MSS. Hollick, Bull. Torr. Bot. Club, vol. xxi, p. 60, pl. clxxviii, f. 3, 1894; Newby., Fl. Amboy Clays, p. 76, pl. liv, f. 1-3, 1895 [1896].  
Amboy clay: Woodbridge, New Jersey.  
Cretaceous: Glen Cove, Dosoris Island, Long Island.
- Magnolia magnifica** Dn. Trans. Roy. Soc. Canada, vol. i, sec. iv, p. 22, pl. iii, f. 11, 1882 [1883].  
Mill Creek series: Coal Brook, Northwest Territory; Mill Creek.
- Magnolia Nordenskiöldi** Heer. Fl. Foss. Arct., vol. iv, abt. i, p. 82, pl. xxi, f. 3; xxx, f. 1, 1877; Lx., Proc. U. S. Nat. Mus., vol. v, p. 448, 1882 [1883].  
Eocene?: Chignik Bay, Alaska.
- Magnolia obovata** Newby. Later Extinct Floras, p. 15, 1868.  
Dakota group: Blackbird Hill, Nebraska.
- Magnolia obtusata** Heer. Fl. Foss. Arct., vol. vi, abt. ii, p. 90, pl. xv, f. 12; pl. xxi, f. 3, 1882; Lx., Fl. Dak. Gr., p. 201, pl. lx, f. 5, 6, 1892.  
Dakota group: Kansas.
- Magnolia occidentalis** Dn. Trans. Roy. Soc. Canada, vol. xi, sec. iv, p. 63, pl. x, f. 36, 1893 [1894].  
Upper Cretaceous: Nanaimo, Vancouver Island.
- Magnolia ovalis** Lx. Trans. Am. Phil. Soc., vol. xiii, p. 422, pl. xxi, f. 3, 4, 1869.  
Eolignitic: Mississippi.
- Magnolia pseudoacuminata** Lx. Fl. Dak. Gr., p. 199, pl. xxiv, f. 2, 1892.  
Dakota group: Kansas.

Mag  
xlMag  
186Mag  
p. 2

187

Mag  
Cre

187

Mag  
Ter

D

L

L

Magn  
pl. c

Ch

Magn  
p. 74

A

C

Magn  
287,

E

Magn  
DMagn  
FMagn  
f. (in

E

MAJ  
BraMaj  
p. 1

p. 36

C

**Magnolia pulchra** Ward. Bull. U. S. Geol. Surv., no. 37, p. 103, pl. xlviii, f. 3, 4, 1887.

Montana formation: Point of Rocks, Wyoming.

**Magnolia rotundifolia** Newby. Proc. U. S. Nat. Mus., vol. v, p. 513, 1882 [1883].

Laramie group: Fishers Peak, New Mexico.

**Magnolia speciosa** Heer. Neue Denkschr. Schw. Gesel., vol. xxiii, p. 20, pl. vi, fig. 1; ix, f. 2; x, f. 1, 1869; Lx., Cret. and Tert. Fl., p. 72, 1874; Fl. Dak. Gr., p. 202, pl. lx, f. 3, 4, 1892.

Dakota group: Morrison, Colorado.

Cretaceous: Glen Cove, Long Island; Marthas Vineyard, Massachusetts.

**Magnolia tenuifolia** Lx. Am. Journ. Sci., vol. xlvi, p. 100, 1868; Cret. Fl., p. 92, pl. xxi, f. 1, 1874; Fl. Dak. Gr., p. 198, pl. xxiv, f. 1, 1872.

Dakota group: Decatur, Nebraska; Kansas; Peace River, Northwest Territory.

**Magnolia tenuinervis** Lx. Am. Journ. Sci., vol. xlv, p. 207, 1868; Tert. Fl., p. 249, pl. xlv, f. 5, 6; pl. xlv, f. 1-5, 1878.

Magnolia Inglesfeldi? Heer. Lx., Ann. Rept. U. S. Geol. and Geogr. Surv. Terr., p. 396, 1872 [1873].

Denver group: Golden, Colorado.

Laramie group: Black Buttes and Hogdes Pass, Wyoming.

Laramie group?: Coalville, Utah?

**Magnolia Van Ingeni** Hollick. Bull. Torr. Bot. Club, vol. xxi, p. 61, pl. clxxv, f. 6, 1894.

Cretaceous: Sea Cliff, Long Island.

**Magnolia woodbridgensis** Hollick in Newby. Fl. Amboy Clays, p. 74, pl. xxxvi, f. 11; lvii, f. 5-7, 1895 [1896].

Amboy clay: Woodbridge, New Jersey.

Clay marl (Upper Cretaceous): Cliffwood, New Jersey.

**Magnolia** sp., Lx. Ann. Rept. U. S. Geol. and Geogr. Surv. Terr., p. 287, 1871 [1872]. [Not afterwards referred to by Lesquereux.]

Eocene?: Washakie Station, Wyoming.

**Magnolia** sp., Lx. Cret. and Tert. Fl., p. 73, pl. xi, f. 6, 1883.

Dakota group: Morrison, Colorado.

**Magnolia** sp., Kn. Bull. Geol. Soc. Am., vol. viii, p. 145, 1897.

Fort Union group: Black Buttes, Wyoming.

**Magnolia** ? sp., Dn. Trans. Roy. Soc. Canada, vol. viii, sec. iv, p. 89, f. (in text) 29, 1890.

Eocene?: Similkameen Valley, British Columbia.

**MAJANTHEMOPHYLLUM** O. Weber. Tertiärf. d. Niederrh. Braunkohlenf.: Paläontographica, vol. ii, p. 156 [reprint 42], 1852.

**Majanthemophyllum pusillum** Heer. Fl. Foss. Arct., vol. vii, p. 18, pl. lv, f. 17, 1883; Hollick, Trans. N. Y. Acad. Sci., vol. xii, p. 36, pl. i, f. 7, 1892.

Cretaceous: Staten Island.

**MALAPOENNA** Adanson. Fam. Pl., vol. ii, p. 447, 1763.

**Malapoenna carbonensis** (Ward) n. comb.

*Litsea carbonensis* Ward. Bull. U. S. Geol. Surv., no. 37, p. 48, pl. xxiv, f. 1, 1887.

Laramie group: Carbon, Wyoming.

**Malapoenna cretacea** (Lx.) n. comb.

*Litsea cretacea* Lx. Fl. Dak. Gr., p. 96, pl. xv, f. 2, 1892.

Dakota group: Kansas.

**Malapoenna falcifolia** (Lx.) n. comb.

*Litsea falcifolia* Lx. Fl. Dak. Gr., p. 97, pl. xi, f. 5, 1892.

Dakota group: Kansas.

**Malapoenna sessiliflora** (Lx.) n. comb.

*Laurus sessiliflora* Lx. Ann. Rept. Geol. Surv., p. 407, 1873 [1874].

*Tetranthera sessiliflora* Lx. Ex. p. Fl., p. 217, pl. xxxiv, f. 1 c, 1 d; pl. xxxv, f. 8 [non f. 9], 1878.

— : Evanston, Wyoming.

**Malapoenna Weediana** (Kn.) n. comb.

*Litsea Weediana* Kn. Bull. U. S. Geol. Surv., no. 105, p. 55, 1893.

*Tetranthera sessiliflora* Lx. Ex. p. Tert. Fl., p. 217, pl. xxxv, f. 9, 1878.

Livingston beds: Bozeman coal field, Montana.

**Malapoenna** sp.

*Litsea* sp., Kn. Bull. Geol. Soc. Am., vol. viii, p. 154, 1897.

Montana formation: Point of Rocks, Wyoming.

**MANICARIA** Gartner. De Fruct., vol. ii, p. 468, 1802.

**Manicaria Haydeni** Newby. Proc. U. S. Nat. Mus., vol. v, p. 504, 1882 [1883].

Eocene: Green River, Wyoming.

**Manicaria** sp., Dn. Trans. Roy. Soc. Canada, 2d ser., vol. i, sec. iv, p. 143, 1895-96.

Eocene: Burrards Inlet, Vancouver, British Columbia.

**MARSILEA** (Micheli) Linnæus. Gen. Pl., p. 326, 1737.

**Marsilea attenuata** (Lx.) Hollick. Bull. Torr. Bot. Club, vol. xxi, p. 256, pl. cvv, f. 10, 1894.

*Salvinia attenuata* Lx. Bull. U. S. Geol. and Geogr. Surv. Terr., vol. i, p. 377,

1875; Ann. Rept. U. S. Geol. and Geogr. Surv. Terr., p. 296, 1874 [1876]; Tert.

Fl., p. 65, pl. lxiv, f. 14, 14a, 1878.

Laramie group: Point of Rocks, Wyoming.

*Marsilea Bendirei* Ward = *Porana Bendirei*.

**MENISPERMITES** Lesquereux. Cret. Fl., p. 94, 1874.

*Menispermites acerifolia* Lx. = *Menispermites menispermifolia*.

**Menispermites acutilobus** Lx. Cret. and Tert. Fl., p. 78, pl. xiv, f. 2, 1883.

Dakota group: Kansas.

**Menispermites borealis** Heer? Fl. Foss. Arct., vol. vi, abt. ii, p. 91, pl. xxxix, f. 2, 1882; Newby., Fl. Amboy Clays, p. 84, pl. 1, f. 1-6, 1895 [1896].

Amboy clay: Woodbridge, New Jersey.



**Menispermites Brysoniana** Hollick. Bull. Torr. Bot. Club, vol. xxi, p. 59, pl. clxx, f. 10, 1894.

Cretaceous: Glen Cove, Long Island.

**Menispermites cyclophyllus** Lx. Ann. Rept. U. S. Geol. and Geogr. Surv. Terr., p. 358, pl. vi, f. 4, 1874 [1876].

Dakota group: Kansas.

**Menispermites grandis** Lx. Cret. and Tert. Fl., p. 80, pl. xv, f. 1, 2, 1883.

Dakota group: Kansas.

**Menispermites menispermifolius** (Lx.) n. comb.

*Acerites menispermifolius* Lx. Am. Journ. Sci., vol. xlvi, p. 101, 1868.

*Menispermites acerifolia* Lx. Cret. Fl., p. 96, pl. xx, f. 2, 3, 1874.

Dakota group: Decatur, Nebraska.

**Menispermites obtusiloba** Lx. Cret. Fl., p. 94, pl. xxv, f. 1-2; xxvi, f. 3, 1874; Cret. and Tert. Fl., p. 78, 1883.

*Menispermites obtusiloba* var. ? Cret. Fl., p. 95, pl. xxii, f. 1, 1874.

*Dombeyopsis obtusiloba* Lx. Am. Journ. Sci., vol. xlvi, p. 100, 1868.

Dakota group: Salina River, Kansas.

**Menispermites ovalis** Lx. Bull. U. S. Geol. and Geogr. Surv. Terr., vol. i, p. 398, 1875 [1876]; Ann. Rept. U. S. Geol. and Geogr. Surv. Terr., p. 357, pl. v, f. 4, 1874 [1876].

Dakota group: Kansas.

**Menispermites populifolius** Lx. Ann. Rept. U. S. Geol. and Geogr. Surv. Terr., p. 357, pl. v, f. 3, 1874 [1876]; Cret. and Tert. Fl., p. 79, pl. iv, f. 4, 1883.

Dakota group: Kansas.

**Menispermites reniformis** Dn. Trans. Roy. Soc. Canada, vol. i, sec. iv, p. 23, pl. iii, f. 12, 1882 [1883].

• ———: Coal Brook, Northwest Territory.

**Menispermites rugosus** Lx. Fl. Dak. Gr., p. 196, pl. xxix, f. 7, 1892.

Dakota group: Kansas.

*Menispermites salinensis* Lx. = *Menispermites salinae*.

**Menispermites salinae** (Lx.) n. comb.

*Acer obtusilobium* f. Uug. Lesquereux, Am. Journ. Sci., vol. xlvi, p. 100, 1868.

*Populites salinae* Lx. Ann. Rept. U. S. Geol. and Geogr. Surv. Terr., p. 423, 1872 [1873].

*Menispermites salinensis* Lx. Cret. Fl., p. 95, pl. xx, f. 1, 4, 1874.

Dakota group: Salina River, Kansas.

**Menispermites tenuinervis** Font. Potomac Fl., p. 322, pl. clxxii, f. 8, 1889.

Potomac formation: Baltimore, Maryland.

**Menispermites virginiensis** Font. Potomac Fl., p. 321, pl. clxi, f. 1, 2, 1889.

Potomac formation: Near Brooke, Virginia.

**Menispermites Wardianus** Hollick in Newby. Fl. Amboy Clays, p. 85, pl. xxix, f. 9, 11, 1895 [1896].

Amboy clay: No locality.

- Menispermities** sp., Dn. Trans. Roy. Soc. Canada, vol. xi, sec. iv, p. 62, pl. xi, f. 56, 1893 [1894].  
Upper Cretaceous: Port McNeill, Vancouver Island.
- Menispermities** sp. Kn. Bull. Geol. Soc. Am., vol. viii, p. 131, 1897.  
Laramie group: Lance Creek, Converse County, Wyoming.
- MENISPERMUM** Linnaeus. Syst., ed. i, 1735.
- MENYANTHES** Linnaeus. Syst., ed. i, 1735.
- Menyanthes trifoliata** L. Penhallow, Bull. Geol. Soc. Am., vol. i, p. 327, 1890.  
Pleistocene: Montreal, Canada.
- MEZONEURUM** Desfontaines. Mem. Mus. Paris, vol. iv, p. 245, 1818.
- Mezoneurum bridgetonense** Hollick.  
Mezoneurum bridgetonense Hollick. Bull. Torr. Bot. Club, vol. xxiii, p. 49, pl. colviii, f. 1-7, 1896.  
Pleistocene?: Bridgeton, New Jersey.
- MICROZAMIA** Corda in Reuss. Verst. d. Böhm. Kreidef., abt. ii, p. 85, 1846.
- Microzamia gibba** (Reuss) Corda in Reuss. Verst. d. Böhm. Kreidef. abt. ii, p. 85, 1846; Newby., Fl. Amboy Clays, p. 45, pl. xii, f. 6, 7, 1895 [1896].  
Amboy clay: Woodbridge, New Jersey.
- MIMOSITES** Bowerbank. Hist. Foss. Fr. and Seeds London clay, p. 140, 1840.
- Mimosites linearis**\* (Lx.) n. comb.  
Mimosites linearifolius Lx. Tert. Fl., p. 300, pl. lix, f. 7, 1878.  
Caesalpinia? linearis Lx. Ann. Rept. U. S. Geol. and Geogr. Surv. Terr., p. 417, 1873 [1874].  
[\*Non M. linearis Engelh., 1894.]  
Green River group: Florissant, Colorado.
- MONIMOSOPS** Saporta. Prod. Fl. Foss. d. Sézanne: Mem. Soc. Geol. d. France, 2d ser., vol. vii, p. 361, 1868.
- ?**Monimiopsis amboræfolia** Sap. Foss. Fl. d. Sézanne, p. (73) 361, pl. (viii) xxix, f. 13, 1868; Ward, Bull. U. S. Geol. Surv. no. 37, p. 51, pl. xxv, f. 2, 1887.  
Fort Union group: Seven-Mile Creek, Montana.
- ?**Monimiopsis fraterna** Sap. Fl. Foss. d. Sézanne, p. (74) 362, pl. (viii) xxix, f. 14, 1868; Ward, Bull. U. S. Geol. Surv. no. 37, p. 52, pl. xxv, f. 3, 1887.  
Fort Union group: Seven-Mile Creek, Montana.
- MORICONIA** Debey and Ettingshausen. Urvweltlichen Acrobryen v. Aachen: Denkschr. Wien. Akad., vol. xvii, p. 339 [59], 1859.

**Moriconia cyclotoxon** Deb. and Ett. *Urweltlichen Acrobryen v. Aachen* (Denkschr. Wien. Akad., vol. xvii, p. 239), p. 59, pl. vii, f. 23-27, 1859; Newby., *Fl. Amboy Clays*, p. 55, pl. x, f. 11-21, 1895 [1896].

Amboy clay: South Amboy, New Jersey.

**MORUS** (Tournefort) Linnæus. *Syst.*, ed. i, 1735.

**Morus affinis** Lx. *Ann. Rept. U. S. Geol. and Geogr. Surv. Terr.* 1871, suppl., p. 11, 1871 [1872]. [Not afterwards mentioned by author.]

Laramie group ? : Evanston, Wyoming.

**Morus** sp., Hollick. *Bull. Torr. Bot. Club*, vol. xix, p. 332, 1892.

Miocene? : Bridgeton, New Jersey.

**Muscites Sternbergianus** Dunk. = *Sphenolepidium Sternbergianum*.

**MUSOPHYLLUM** Göppert. *Tertiärf. d. Insel Java*, p. 39, 1854.

**Musophyllum complicatum** Lx. *Ann. Rept. U. S. Geol. and Geogr. Surv. Terr.*, p. 418, 1873 [1874]; *Tert. Fl.*, p. 96, pl. xv, f. 1-6, 1878.

Green River group? : Green River Station Wyoming?

Laramie group: Golden, Colorado.

**MYRICA** DeCandolle. *Ex. Guill. in Dict. Class. Hist. Nat.*, vol. xi, pp. 378, 401, 1826.

**Myrica acuminata** Ung. *Synop. Pl. Foss.*, p. 214, 1845; Lx., *Ann. Rept. U. S. Geol. and Geogr. Surv. Terr.*, p. 411, 1873 [1874]; *Tert. Fl.*, p. 130, pl. xvii, f. 1-4, 1878.

Green River group: Florissant, Colorado; mouth of White River, Utah.

**Myrica acuta** Hollick in Newby. *Fl. Amboy Clays*, p. 65, pl. xlii, f. 35, 1895 [1896].

Amboy clay: No location.

**Myrica alkalina** Lx. *Cret. and Tert. Fl.*, p. 149, pl. xlva, f. 10-15, 1883.

Green River group: Alkali Station, Wyoming.

**Myrica amaygdalina** Sap. *Ann. d. Sci. Nat.*, 5th ser., bot., vol. ix, p. 21 [153], pl. i, f. 8-10, 1867; Lx., *Cret. and Tert. Fl.*, p. 147, pl. xxvi, f. 1-4, 1883.

Green River group: Florissant, Colorado.

**Myrica ambigua** Lx. = *Celastriuites ambiguus*.

**Myrica aspera** Lx. *Fl. Dak. Gr.*, p. 66, pl. ii, f. 11, 1892.

Dakota group: Kansas.

**Myrica banksiaefolia** Ung. *Synop. Pl. Foss.*, p. 214, 1845; Heer, *Fl. Foss. Alask.*, p. 28, pl. ii, f. 11, 1869.

Eocene? : Port Graham, Alaska.

Bull. 152—10

- Myrica Bolanderi** Lx. Tert. Fl., p. 133, pl. xvii, f. 17, 1878.  
*Ilex undulata* \* Lx. Ann. Rept. U. S. Geol. and Geogr. Surv. Terr., p. 416, 1873 [1874].  
 [\* *M. undulata*. Preoccupied by *M. undulata* Heer, Fl. Tert. Helv., iii, p. 188, 1859.]  
 Green River group?: Locality unknown.
- Myrica Brongniarti** ? Ett. Tert. Fl., p. 135, pl. xvii, f. 15, 1878.  
*Myrica* (*Comptonia*) *Brongniarti* ? Ett in Lx. Ann. Rept. U. S. Geol. and Geogr. Surv. Terr., p. 412, 1873 [1874].  
 Green River group: Elko Station, Nevada.
- Myrica brookensis** Font. Potomac Fl., p. 310, pl. cl, f. 11; pl. clvi, f. 10, 1889.  
 Potomac formation: Near Brooke, Virginia.
- Myrica calicomæfolia* Lx. = *Myrica drymeja*.
- Myrica cinnamomifolia** Newby. Fl. Amboy Clays, p. 64, pl. xxii, f. 9-14, 1895 [1896].  
 Amboy clay: Woodbridge, South Amboy, New Jersey.
- Myrica Copiana** Lx. Am. Rept. U. S. Geol. and Geogr. Surv. Terr., p. 411, 1873 [1874]; Tert. Fl., p. 131, pl. xvii, f. 5, 1878.  
 Green River group: Florissant, Colorado.  
 Eolignitic: Wickliffe, Kentucky.
- Myrica cretacea* Lx. = *Myrica dakotensis*.
- Myrica (Comptonia) cuspidata** (Lx.) Dn. Trans. Roy. Soc. Canada 1890, vol. viii, p. 80, f. 9, 1890.  
*Comptonia cuspidata* Lx. Proc. U. S. Nat. Mus., vol. v, p. 445, pl. vi, f. 10-12, 1882 [1883].  
 Eocene?: Unga Island, Alaska.
- Myrica dakotensis** \* Lx. Cret. and Tert. Fl., p. 35, pl. iv, f. 9, 1883.  
*Myrica cretacea* Lx. Bull. U. S. Geol. and Geogr. Surv. Terr., vol. i, p. 392, 1875 [1876]; Ann. Rept. U. S. Geol. and Geogr. Surv. Terr., p. 339, pl. iii, f. 4, 1874 [1876].  
 [\* *Myrica cretacea* Lx. Preoccupied by *M. cretacea* Heer, Fl. Quedl.]  
 Dakota group: Fort Harker, Kansas.
- Myrica Davisii** Hollick. Trans. N. Y. Acad. Sci., vol. xii, p. 32, pl. ii, f. 3, 1892.  
 Cretaceous: Staten Island.
- Myrica diversifolia* Lx. = *Cratægus flavescens*.
- Myrica drymeja** (Lx.) n. comb.  
*Myrica callicomæfolia* Lx. Cret. and Tert. Fl., p. 146, pl. xxvi, f. 5-14, 1883.  
*Callicoma microphylla* Ett. Lx., Tert. Fl., p. 246, pl. xliii, f. 2-4, 1878.  
*Rhus?* *drymeja* Lx. Ann. Rept., op. cit., p. 416, 1873 [1874].  
 Green River group: Florissant, Colorado; Elko Station, Nevada.
- Myrica elæanoides** Lx. Proc. U. S. Nat. Mus., vol. xi, p. 12, pl. iv, f. 5, 1888.  
 Eolignitic: Wickliffe, Kentucky.
- Myrica emarginata** Heer. Fl. Foss. Arct., vol. vi, abt. ii, p. 66, pl. xli, f. 2, 1882; in Lx., Fl. Dak. Gr., p. 67, pl. xii, f. 1, 1892; Newby., Fl. Amboy Clays, p. 62, pl. xli, f. 10, 11, 1895 [1896].  
 Dakota group: Kansas.  
 Amboy clay: New Jersey?

KNOW

My

My

[

My

My

My

pt

My

p.

My

pt.

My

Ge

f. 1

Myri

Myri

Myri

vol

Myri

D

Myri

U.

Rep

Fl.,

G

Myri

pl. x

A

Myri

1871

G

**Myrica fallax** Lx. Cret. and Tert. Fl., p. 147, pl. xxxii, f. 11-16, 1883.  
Green River group: Florissant, Colorado.

**Myrica fenestrata** Newby. Fl. Amboy Clays, p. 63, pl. xliii, f. 32, 1895  
[1896].

Amboy clay: Sayreville, New Jersey.

*Myrica grandifolia* Hollick = *Myrica Hollicki*.

**Myrica Hollicki** Ward. Am. Journ. Sci., vol. xlv, p. 437, 1893.

*Myrica grandifolia* \* Hollick. Trans. N. Y. Acad. Sci., vol. xii, p. 32, pl. iii,  
f. 1, 1892.

[\* Preoccupied by *M. grandifolia* (Ung.) Schimp. Pal. Vég., vol. ii, p. 559,  
1872.]

Cretaceous: Staten Island.

**Myrica ? idahoensis** Kn. Eighteenth Ann. Rept. U. S. Geol. Surv.,  
pt. iii, p. 724, pl. xcix, f. 7, 1898.

Payette formation: Marsh, Idaho.

**Myrica insignis** Lx. Ann. Rept. U. S. Geol. and Geogr. Surv. Terr.,  
p. 312, 1874 [1876]; Tert. Fl., p. 135, pl. lxxv, f. 7, 8, 1878.

Green River group: Florissant, Colorado.

**Myrica lanceolata** Kn. Eighteenth Ann. Rept. U. S. Geol. Surv.,  
pt. iii, p. 724, pl. xcix, f. 5, 6, 1898.

Payette formation: Shafer Creek, Boise County, Idaho.

**Myrica latiloba** Heer, var. **acutiloba** Lx. Ann. Rept. U. S. Geol. and  
Geogr. Surv. Terr., p. 412, 1873 [1874]; Tert. Fl., p. 134, pl. xvii,  
f. 13, 1878.

Green River group: Florissant, Colorado.

*Myrica Lessigiana* Lx. = *Artocarpus Lessigiana*.

*Myrica Lessigii* Lx. = *Artocarpus Lessigiana*.

**Myrica lignitum** (Ung.) Sap. Étud.: Ann. sci. nat. Bot., 5th ser.,  
vol. iv, p. 102, pl. 5, f. 10, 1866.

*Dryandroides lignitum* (Ung.) Ét. Lesquereux, Proc. U. S. Nat. Mus., vol.  
x, p. 41, 1887.

—: Deer Creek coal field, Arizona.

**Myrica longa** (Heer.) Lx. Fl. Dak. Gr., p. 67, pl. iii, f. 1-6, 1892.

*Proteoides longus* Heer. Fl. Foss. Arct., vol. iii, abt. ii, p. 110, pl. xxxi, f. 4, f.  
xxix, f. 8b, 1874; Dn., Trans. Roy. Soc. Canada, vol. i, sec. iv, p. 22, pl. ii, f.  
8, 1882 [1883].

Dakota group: Kansas; Fork of Peace River, Northwest Territory.

**Myrica Ludwigii** Schimp. Pal. Vég., vol. ii, p. 545, 1872; Lx., Bull.  
U. S. Geol. and Geogr. Surv. Terr., vol. i, p. 385, 1875 [1876]; Ann.  
Rept. U. S. Geol. and Geogr. Surv. Terr., p. 311, 1874 [1876]; Tert.  
Fl., p. 133, pl. lxxv, f. 9, 1878.

Green River group: Mouth of White River.

**Myrica Newberryana** Hollick in Newby. Fl. Amboy Clays, p. 63,  
pl. xliii, f. 5, 1895 [1896].

Amboy clay: South Amboy, New Jersey.

**Myrica nigricans** Lx. Ann. Rept. U. S. Geol. and Geogr. Surv. Terr.  
1871, suppl., p. 6, 1871 [1872]; Tert. Fl., p. 132, pl. xvii, f. 9-12, 1878.

Green River group: Green River, Wyoming.

- Myrica obliqua** Kn. in Lx. Fl. Dak. Gr., p. 68, pl. xlv, f. 16, 1892.  
Dakota group: Kansas.
- Myrica obscura** Lx. Cret. and Tert. Fl., p. 145, pl. xxxii, f. 8-10, 1883.  
Green River group: Florissant, Colorado.
- Myrica obtusa** Lx. Cret. Fl., p. 63, pl. xxix, f. 10, 1874.  
Dakota group: Kansas.
- Myrica partita** Lx. Ann. Rept. U. S. Geol. and Geogr. Surv. Terr.,  
p. 412, 1873 [1874]; Tert. Fl., p. 134, pl. xvii, f. 14, 1878.  
Green River group: Elko Station, Nevada.
- Myrica (Comptonia) parvula** Heer. Fl. Foss. Aret., vol. vii, p. 20, pl.  
lv, f. 1-3, 1883; Newby., Fl. Amboy Clays, p. 63, pl. xix, f. 6, 1895 [1896].  
Amboy clay: Sayreville, New Jersey.
- Myrica polymorpha** Schimp., Études, ii, p. 220, 1868; Lx. Cret. and  
Tert. Fl., p. 146, pl. xxv, f. 1, 2, 1883.  
Green River group: Florissant, Colorado.
- Myrica (Comptonia) premissa** (Lx.) Kn. Proc. U. S. Nat. Mus., vol.  
xvii, p. 222, 1894.  
Comptonia premissa Lx. Proc. U. S. Nat. Mus., vol. v, p. 445, pl. vi, f. 13, 1882  
[1883].  
Eocene?: Unga Island, Alaska.
- Myrica raritanensis** Hollick in Newby. Fl. Amboy Clays, p. 65, pl.  
xlii, f. 34, 1895 [1896].  
Amboy clay: No location.
- Myrica rigida** Lx. Cret. and Tert. Fl., p. 145, pl. xxv, f. 3, 4, 1883.  
Green River group: Florissant, Colorado.
- Myrica Saportana** Lx. Bull. U. S. Geol. and Geogr. Surv. Terr., vol.  
i, p. 385, 1875 [1876]. [Not afterwards mentioned.]  
——: Middle Park, Colorado.
- Myrica salicina** Ung. Gen. et Sp. Pl. Foss., p. 396, 1850; Lx., Ann.  
Rept. U. S. Geol. and Geogr. Surv. Terr. 1871, suppl., p. 6, 1871 [1872].  
——: Green River, Wyoming.
- Myrica Schimperii** Lx. Fl. Dak. Gr., p. 66, pl. ii, f. 12, 1892.  
Dakota group: Kansas.
- Myrica Scottii** Lx. Cret. and Tert. Fl., p. 147, pl. xxxii, f. 17, 18, 1883.  
Green River group: Florissant, Colorado.
- Myricæ? semina** Lx. Cret. Fl., p. 63, pl. xxvii, f. 4, 4a, 1874.  
Dakota group: Decatur, Nebraska.
- Myrica Sternbergii** Lx. Cret. and Tert. Fl., p. 35, 1883.  
Dakota group: Kansas.
- Myrica Studeri?** Heer. Fl. Tert. Helv., vol. ii, p. 36, pl. lxx, f. 21-24,  
1856; Lx., Proc. U. S. Nat. Mus., vol. x, p. 38, 1887.  
Eocene?: White River, Dakota.
- Myrica Torreyi** Lx. Ann. Rept. U. S. Geol. and Geogr. Surv. Terr.,  
p. 392, 1872 [1873]; Tert. Fl., p. 129, pl. xvi, f. 3-10, 1878.  
Laramie group: Black Buttes, Wyoming.  
Montana formation: Point of Rocks, Wyoming.

**Myrica Torreyi minor** Lx. Ann. Rept. U. S. Geol. and Geogr. Surv. Terr., p. 397, 1873 [1874].

——: Sand Creek, Colorado.

**Myrica ? trifoliata** Newby. Undistributed plates, xiv, f. 2.

Dakota group: Whetstone Creek, New Mexico.

**Myrica undulata** (Heer) Schimp. Pal. Vég., ii, p. 556, 1872; Lx., Ann. Rept. U. S. Geol. and Geogr. Surv. Terr., p. 412, 1873 [1874]; Tert. Fl., p. 131, pl. xvii, f. 6-8, 1878.

Dryandroides undulata Heer. Fl. Tert. Helv., vol. iii, p. 188, 1859.

Green River group: Elko Station, Nevada.

**Myrica Ungerii** Heer. Fl. Tert. Helv., vol. ii, p. 35, pl. lxx, f. 7, 8, 1856; Lx., Proc. U. S. Nat. Mus., vol. xi, p. 27, 1888.

Miocene: Spanish Peak, California.

**Myrica vindobonensis** (Ett.) Heer. Fl. Foss. Alask., p. 27, pl. iii, f. 4, 5, 1869.

Dryandra vindobonensis Ett. Tert. Fl. v. Wien., p. 18, pl. iii, f. 6, 1851.

Eocene?: Neuiltschik, Alaska.

**Myrica Zachariensis** Sap. Études, i, pt. 2: Ann. d. sci. nat. Bot., 4th ser., vol. xix, p. 201 [47], pl. v, f. 1, 1863; Lx., Cret. and Tert. Fl., p. 146, pl. xxv, f. 1, 2; pl. xlva, f. 6-9, 1883.

Green River group: Florissant, Colorado; Alkali Station, Wyoming.

**Myrica** sp., Lx. Rept. on Clays in N. J., p. 29, 1878.

Amboy clay: South Amboy, New Jersey.

**MYRICÆPHYLLUM** Fontaine. Potomac Fl., p. 315, 1889.

**Myricæphyllum dentatum** Font. Potomac Fl., p. 316, pl. elvi, f. 6, 1889.

Potomac formation: Near Brooke, Virginia.

**MYRSINE** Linnaeus. Syst., ed. i, 1735.

**Myrsine borealis** Heer. Fl. Foss. Arct., vol. vi, abt. ii, p. 81, pl. xxiv, f. 7b, 8; xxvii, f. 1b; xliv, f. 5a; xlvi, f. 19, 20, 1882; Newby., Fl. Amboy Clays, p. 122, pl. xxiv, f. 4-6, 1895 [1896].

Amboy clay: New Jersey.

Cretaceous: Marthas Vineyard.

**Myrsine crassa** Lx. Fl. Dak. Gr., p. 114, pl. lii, f. 2, 3, 1892.

Dakota group: Kansas.

**Myrsine elongata** Newby. MSS. Hollick, Bull. Torr. Bot. Club, vol. xxi, p. 54, pl. clxxvii, f. 2, 1894; Newby., Fl. Amboy Clays, p. 123, pl. xxii, f. 1-3, 1895 [1896].

Cretaceous: Lloyds Neck, Long Island.

Amboy clay: South Amboy, New Jersey.

**Myrsine latifolia** Lx. Cret. and Tert. Fl., p. 173, pl. xxxviii, f. 16, 1883.

Green River group: Florissant, Colorado.

**Myrsine oblongata** Hollick in Newby. Fl. Amboy Clays, p. 122, xlii, f. 15, 1895 [1896].

Amboy clay: Locality unknown.



**Myrsine** sp., Hollick in Ries. School of Mines Quart., vol. xv, no. 4, p. 354, 1894.

Cretaceous: Little Neck, Northfield Bay, Long Island.

**Myrsinites ? Gaudini** Lx. Fl. Dak. Gr., p. 115, pl. lii, f. 4, 1892.

Dakota group: Kansas.

**MYRTOPHYLLUM** Heer. Neue Denkschr. Schw. Ges., vol. xxiii, mem. 2, p. 22, 1869.

*Myrtophyllum* Geinitzi Heer = *Eucalyptus* Geinitzi.

**Myrtophyllum Warderi** Lx. Fl. Dak. Gr., p. 136, pl. liii, f. 10, 1892.

Dakota group, Kansas.

**MYRTUS** (Tournefort) Linnæus. Syst., ed. i, 1735.

**Myrtus oregonensis** Lx. Cret. and Tert. Fl., p. 254, pl. lviii, f. 10, 1883.

Miocene: Corral Hollow, California.

**NAGEIOPSIS** Fontaine. Potomac Fl., p. 194, 1889.

**Nageiopsis acuminata** Font. Potomac Fl., p. 201, pl. lxxxv, f. 11, 1889.

Potomac formation: Near Telegraph Station, Virginia.

**Nageiopsis angustifolia** Font. Potomac Fl., p. 202, pl. lxxxvi, f. 8, 9; lxxxvii, f. 2-6; lxxxviii, f. 1, 3, 4, 6-8; lxxxix, f. 2, 1889.

Potomac formation: Near Dutch Gap Canal, near Potomac Run, near Brooke, and Fredericksburg, etc., Virginia.

**Nageiopsis crassicaulis** Font. Potomac Fl., p. 198, pl. lxxix, f. 2-6; lxxxii, f. 1; lxxxiv, f. 3, 9, 11, 1889.

Potomac formation: Near Potomac Run, Fredericksburg, Kankeys, near Brooke, and Dutch Gap Canal, Virginia.

**Nageiopsis decrescens** Font. Potomac Fl., p. 199, pl. lxxvii, f. 3, 1889.

Potomac formation: Near Potomac Run, Virginia.

**Nageiopsis heterophylla** Font. Potomac Fl., p. 201, pl. lxxxiv, f. 4; lxxxvi, f. 6, 7; lxxxviii, f. 2, 5, 1889.

Potomac formation: Fredericksburg, and near Dutch Gap Canal, Virginia.

**Nageiopsis inæquilateralis** Font. Potomac Fl., p. 200, pl. lxxxv, f. 6, 1889.

Potomac formation: Kankeys.

**Nageiopsis latifolia** Font. Potomac Fl., p. 198, pl. lxxxii, f. 3, 1889.

Potomac formation: Near Dutch Gap Canal, and near Potomac Run, Virginia.

**Nageiopsis longifolia** Font. Potomac Fl., p. 195, pl. lxxv, f. 1; lxxvi, f. 2-6; lxxvii, f. 1, 2; lxxviii, f. 1-5; lxxix, f. 7; lxxxv, f. 1, 2, 8, 9, 1889.

Knoxville beds: Tehama County, California.

Potomac formation: Fredericksburg, Kankeys, near Telegraph Station, near Brooke, Deep Bottom, and Dutch Gap Canal, Virginia.

**Nageiopsis microphylla** Font. Potomac Fl., p. 201, pl. lxxxiv, f. 6; lxxxv, f. 14; lxxxvi, f. 1-3, 5, 1889.

Potomac formation: Fredericksburg, near Potomac Run, and near Dutch Gap Canal, Virginia.

**Nageiopsis obtusifolia** Font. Potomac Fl., p. 200, pl. lxxxv, f. 7, 1889.

Potomac formation: Near Potomac Run, Virginia.

**Nageiopsis ovata** Font. Potomac Fl., p. 199, pl. lxxvii, f. 4; lxxx, f. 5, 1889.

Potomac formation: Fredericksburg, Virginia.

**Nageiopsis recurvata** Font. Potomac Fl., p. 197, pl. lxxv, f. 2; lxxix, f. 4; lxxx, f. 3, 1889.

Potomac formation: Fredericksburg, and Dutch Gap Canal, Virginia.

**Nageiopsis subfalcata** Font. Potomac Fl., p. 203, pl. clxviii, f. 4, 1889.

Potomac formation: Near Dutch Gap Canal, Virginia.

**Nageiopsis zamioides** Font. Potomac Fl., p. 196, pl. lxxix, f. 1, 3; lxxx, f. 1, 2, 4, lxxxii, f. 1-6, 1889.

Potomac formation: Fredericksburg, and Dutch Gap Canal, Virginia.

**NAJADOPSIS** Heer. Fl. Tert. Helv., vol. i, p. 104, 1855.

**Najadopsis rugulosa** Lx. Cret. and Tert. Fl., p. 142, pl. xxiii, f. 7, 1883.

Green River group: Florissant, Colorado.

**NEGUNDOIDES** Lesquereux. Am. Journ. Sci., vol. xlvi, p. 101, 1868.

**Negundooides acutifolia** Lx. Am. Journ. Sci., vol. xlvi, p. 101, 1868; Cret. Fl., p. 97, pl. xxi, f. 5, 1878.

Dakota group: Lancaster, Nebraska.

**NEGUNDO** Moench. Mett., p. 334, 1794.

**Negundo triloba** Newby. Later Extinct Floras, p. 57, 1868.

Fort Union group: Fort Union, North Dakota.

**NELUMBIUM** Jussieu. Gen., p. 68, 1789.

*Nelumbium Lakesii* Lx. = *Nelumbium Lakesianum*.

**Nelumbium Lakesianum** Lx. Ann. Rept. U. S. Geol. and Geogr. Surv. Terr., p. 403, 1873 [1874].

*Nelumbium Lakesii* Lx. Tert. Fl., p. 252, pl. xlvi, f. 1, 2, 1878.

Denver group: Golden and Sedalia, Colorado.

**Nelumbium pygmæum** Dn. Trans. Roy. Soc. Canada, vol. viii, sec. iv, p. 87, f. (in text) 22, 1890.

Eocene?: Similkameen River, British Columbia.

**Nelumbium saskatchuense** Dn. Trans. Roy. Soc. Canada, vol. v, sec. iv, p. 35, 1887 [1888].

Belly River series?: Canada [exact location not given].

**Nelumbium tenuifolium** Lx. Ann. Rept. U. S. Geol. and Geogr. Surv. Terr., p. 402, 1873 [1874]; Tert. Fl., p. 253, pl. xlvi, f. 3, 1878.

Laramie group: Sand Creek, Colorado.

*Nelumbium* sp., James = *Cycadeoidea mirabilis*.

**NELUMBO** Adanson. Fam. Pl., vol. ii, p. 76, 1763.

**Nelumbo Dawsoni** Hollick. Bull. Torr. Bot. Club, vol. xxi, p. 309, 1894.

*Brasenia antiqua* \* Dn. Trans. Roy. Soc. Canada, vol. iii, sec. iv, p. 15, f. (in text), 1885 [1886].

[\* *Brasenia antiqua* Dn., 1886, preoccupied by *B. antiqua* Newby., 1883.]

Belly River series: Medicine Hat.

**Nelumbo laramiensis** Hollick. Bull. Torr. Bot. Club, vol. xxi, no. 7, p. 307, fig. in text, 1894.

Laramie group: Florence, Colorado.

*Neuropteris angulata* Newby. = *Trapa microphylla*†

**Neuropteris castor** Dn. Trans. Roy. Soc. Canada, vol. i, sec. iv, p. 24, pl. iv, f. 14, 14a, 1882 [1883].

Upper Cretaceous: Vancouver Island.

**Neuropteris civica** Dn. Trans. Roy. Soc. Canada, 2d ser., vol. i, sec. iv, p. 141, pl. iv, f. 2, 1895-96.

Eocene: Burrards Inlet, Vancouver, British Columbia.

**NILSONIA** Brongniart. Ann. d. Sci. Nat., vol. iv, p. 218, 1825.

**Nilsonia lata** Dn. Trans. Roy. Soc. Canada, vol. i, sec. iv, p. 24, pl. iv, f. 15 bis, 1882 [1883].

Upper Cretaceous: Baynes Sound, Vancouver Island.

**NÆGGERATHIOPSIS** Feistmantel. Foss. Fl. Gondwana Syst.: Mem. Geol. Surv. India, ser. xii, vol. iii, pt. 1, p. 23, 1879.

**Næggerathiopsis Robinsi** Dn. Trans. Roy. Soc. Canada, vol. xi, sec. iv, p. 56, pl. vi, f. 7, 1893 [1894].

Upper Cretaceous: Nanaimo, Vancouver Island.

**NORDENSKIÖLDIA** Heer. Mioc. Fl. and Fauna Spitzb.: Kongl. Svenska Vetensk.-Acad. Handl., vol. viii, no. 7 (Fl. Foss. Arct., vol. ii, abt. iii), p. 65, 1870.

**Nordenskiöldia borealis** Heer. Fl. Foss. Arct., vol. ii, abt. iii, p. 65, pl. vii, f. 1-13, 1870; Lx., Fl. Dak. Gr., p. 219, pl. xlv, f. 6, 1892; Dn., Trans. Roy. Soc. Canada, vol. vii, sec. iv, p. 71, pl. x, f. 6, 1889 [1890].

Dakota group: Kansas.

Eocene?: Mackenzie River, British Columbia.

*Nymphæa*† sp. Lx. = *Castalia* sp.

**NYSSA** Gronovius ex Linnæus. Syst., ed. i, 1735.

**Nyssa arctica** Heer. Fl. Foss. Arct., vol. ii, abt. iv, p. 477, pl. xliii, f. 12c; pl. i, f. 5-7, 1869; Lx., Proc. U. S. Nat. Mus., vol. v, p. 447, 1882 [1883].

Eocene?: Unga Island, Alaska.

**Nyssa Buddiana** Ward. Bull. U. S. Geol. Surv., no. 37, p. 53, pl. xxv, f. 4, 1887.

Laramie group: Hodges Pass, Wyoming.

**Nyssa caroliniana** Poir. Hollick, Bull. Torr. Bot. Club, vol. xix, p. 331, 1892.

Miocene?: Bridgeton, New Jersey.

**Nyssa**  
Geo

**Nyssa**  
Com

**Nyssa**  
p. 40

**Nyssa**  
De

**Nyssa**  
La

**Nyssa**  
rugo

**Nyssa**  
Vt.,

**Nyssa**  
Vt.,

**Nyssa**  
Vt.,

**Nyssa**  
De

**Nyssa**  
Da

**Nyssa**  
1892.

**Nyssa**  
Mic

**Nyssa**  
Dal

**OLEA**  
Olea pr

**OLEA**  
Gre

**OLEA**  
Oleand

1874;  
Koo

**ONOCLEA**  
Onocle

C

Lar

**Onoclea**  
Cret. a

Fort  
No

- Nyssa complanata** Lx. Am. Journ. Sci., vol. xxxii, p. 361, 1861; Geol. Vt., vol. ii, p. 717, f. 153, 1861.  
——: Brandon, Vermont.
- Nyssa europæa** Ung. Syn. Pl. Foss., p. 228, 1845; Lx., Bull. Mus. Comp. Zoöl., vol. xvi, p. 53, 1888.  
Denver group: Golden, Colorado.
- Nyssa lanceolata** Lx. Ann. Rept. U. S. Geol. and Geogr. Surv. Terr., p. 407, 1872 [1873]; Tert. Fl., p. 245, pl. xxxv, f. 6 [non f. 5], 1876.  
Denver group: Golden, Colorado?  
Laramie group: White Oaks, New Mexico.
- Nyssa lanceolata** Lx. [Tert. Fl., pl. xxxv, f. 5 (non f. 6)]=*Juglans rugosa*.
- Nyssa lævigata** Lx. Am. Journ. Sci., vol. xxxii, p. 361, 1861; Geol. Vt., vol. ii, p. 717, f. 151, 1861.  
——: Brandon, Vermont.
- Nyssa microcarpa** Lx. Am. Journ. Sci., vol. xxxii, p. 361, 1861; Geol. Vt., vol. ii, p. 717, f. 154, 1861.  
——: Brandon, Vermont.
- Nyssa? racemosa** nom. nov.  
Sabalites? fructifer Lx. Ex. p. Tert. Fl. p. 114, pl. xi, f. 3a [non f. 3], 1878.  
Denver group: Golden, Colorado.
- Nyssa Snowiana** Lx. Fl. Dak. Gr., p. 126, pl. lii, f. 11, 1892.  
Dakota group: Kansas.
- Nyssa uniflora** Walt. Hollick, Bull. Torr. Bot. Club, vol. xix, p. 331, 1892.  
Miocene?: Bridgeton, New Jersey.
- Nyssa vetusta** Newby. Later Extinct Floras, p. 11, 1868.  
Dakota group: Blackbird Hill, Nebraska.
- OLEA** Linnaeus. Syst., ed. i, 1735.
- Olea præmissa** Lx. Cret. and Tert. Fl., p. 168, pl. xxxiii, f. 1, 1883.  
Green River group: Florissant, Colorado.
- OLEANDRA** Cavanilles. Prael. n. 623, 1801.
- Oleandra arctica** Heer. Fl. Foss. Arct., vol. iii, p. 38, pl. xii, f. 3-11, 1874; Newby., Am. Journ. Sci., vol. xli, p. 201, pl. xiv, f. 9, 1891.  
Kootanie: Great Falls, Montana.
- ONOCLEA** Linnaeus. Amoen. ac., 1751.
- Onoclea fecunda** (Lx.) n. comb.  
Caulinites fecunda Lx. Ann. Rept. U. S. Geol. and Geogr. Surv. Terr., p. 384, 1872 [1873]; Tert. Fl., p. 101, pl. xiv, f. 1-3, 1878.  
Laramie group: Erie, Colorado.
- Onoclea sensibilis** Newby. Later Extinct Floras, p. 39, 1868; Ills., Cret. and Tert. Fl., pl. viii, f. 1; ix, f. 1-5, 1878.  
Fort Union group: Fort Union, North Dakota; Porcupine Creek; North Saskatchewan.

**ONYCHIOPSIS** Yokoyama. Journ. Col. Sci. Japan, vol. iii, p. 26, 1890.

**Onychiopsis Mantelli** (Brongn.) Seward. Wealden Fl., p. 41, 1894.  
Sphenopteris Mantelli Brongn. Prod. Hist. Vég. Foss., p. 50, 1828; Hist. Vég. Foss., p. 170, 1828; Font., Potomac Fl., p. 91, pl. 1, f. 1, 2, 1889.  
Potomac formation: Baltimore, Maryland.

**OPEGRAPHA** Persoon in Usteri n. Ann., I., p. 23, 1794.

**Opegrapha antiqua** Lx. Ann. Rept. U. S. Geol. and Geogr. Surv. Terr., p. 390, 1872 [1873]; Tert. Fl., p. 36, pl. i, f. 1-1c, 1878.  
Laramie group: Black Buttes, Wyoming.

**OPHIOGLOSSUM** (Tournefort) Linnaeus. Gen. Pl., p. 332, 1737.

Ophioglossum Alleni Lx. = Tmesipteris Alleni.

**Ophioglossum granulatum** Heer. Fl. Foss. Arct., vol. vii, p. 8, pl. lvii, f. 8, 9, 1883; Fl. Amboy Clays, p. 43, pl. ix, f. 11-13, 1895 [1896].  
Amboy clay: No locality given.

**OREODAPHNE** Nees and Martius. Ex Nees in Linnaea, vol. viii, p. 39, 1833.

**Oreodaphne cretacea** Lx. Cret. Fl., p. 84, pl. xxx, f. 5, 1874.  
Dakota group: Kansas.

**Oreodaphne Heerii** Gaud. Neue Denkschr. Schw. Gesel., vol. xvi, p. 35, 1858; Lx., Proc. U. S. Nat. Mus., vol. xi, p. 30, 1888.  
Eocene: Lassen County, California.

**Oreodaphne lith(s)æformis** Lx. Proc. U. S. Nat. Mus., vol. xi, p. 30, pl. xiv, f. 4, 1888.  
Eocene?: Lassen County, California.

**OREODOXITES** Göppert. Foss. Fl. d. Perm. Form., p. 146, 1864.

**Oreodoxites plicatus** Lx. Cret. and Tert. Fl., p. 122, pl. xviii, f. 1-4, 1883.

Denver group: Golden, Colorado.

**ORYZOPSIS** Michaux. Fl. Bor. Am., vol. i, p. 51, 1803.

**Oryzopsis asperifolia** Mx. Penhallow, Bull. Geol. Soc. Am., vol. i, p. 331, 1890.

Pleistocene: Greens Creek, Ottawa River, Canada.

**OSMUNDA** Linnaeus. Gen. Pl., p. 322, 1737.

**Osmunda affinis** Lx. Tert. Fl., p. 60, pl. iv, f. 1, 1878.

Pteris affinis Lx. Ann. Rept. U. S. Geol. and Geogr. Surv. Terr., p. 392, 1873 [1874].

Pteris anceps Lx. Ann. Rept., op. cit., p. 376, 1872 [1873].

Denver group: Golden, Colorado.

**Osmunda dicksonioides** Font. Potomac Fl., p. 146, pl. xli, f. 5; lviii, f. 9; lix, f. 1, 4, 8, 9, 11; lx, f. 2, 4, 5, 9; lxi, f. 1, 2, 1889.

Potomac formation: Near Potomac Run, Virginia.

Kootanie: Great Falls, Montana.

Knoxville beds: Tehama County, California.

Osmu  
lx, f  
P  
Osmu  
Cult

E  
Osmu  
Osmu  
xxvii  
Surv  
Po  
Osmu  
1889  
Po  
Osmun

OSTR  
Ostrya  
Gr  
Ostrya  
Züric  
x, p.

Ostrya  
xix, 1  
Mi

OXYC  
Oxyco  
ser.,  
Ple

OTTE  
Ottelia  
Terr.  
Mo

PAGI  
Pagiop  
pl. xx  
Tri

Pagiop  
f. (in  
Koe

**Osmunda dicksonioides latipennis** Font. Potomac Fl., p. 147, pl. lx, f. 1, 3; lxi, f. 3, 1889.

Potomac formation: Near Potomac Run, Virginia.

**Osmunda Doroschkiana** Göpp. Abhandl. d. Schles. Gesel. f. Vaterl. Cult., pt. ii, p. 203, 1861.

*Osmunda Torelli* Heer. Fl. Foss. Aret., vol. v, abt. iii, p. 19, pl. i, f. 4, 1878.

Lx., Proc. U. S. Nat. Mus., vol. v, p. 444, 1882 [1883].

*Hemitelites Torelli* Heer. Op. cit., vol. ii, abt. iv, p. 462, 1869.

*Pecopteris Torrellii* Heer. Op. cit., vol. i, p. 88, pl. i, f. 15, 1868.

Eocene?: Unga Island, Alaska.

*Osmunda major* Lx. = *Asplenium subsimplex*.

**Osmunda Obergiana** Heer. Fl. Foss. Aret., vol. iii, abt. ii, p. 98, pl. xxvi, f. 9-9b; xxxii, f. 7a, 1874; Ward, 15th Ann. Rept. U. S. Geol. Surv., p. 390, 1895.

Potomac formation: ———?

**Osmunda sphenopteroides** Font. Potomac Fl., p. 145, pl. xxv, f. 13, 1889.

Potomac formation: Dutch Gap Canal, Virginia.

*Osmunda Torelli* Heer = *Osmunda Doroschkiana*.

**OSTRYA** Scopoli. Fl. Carn., p. 414, 1760.

**Ostrya betuloides** Lx. Cret. and Tert. Fl., p. 151, 1883.

Green River group: Florissant, Colorado.

**Ostrya Walkeri?** Heer. Vierteljahrsschrift d. Naturf. Gesells. Zürich, vol. xi, p. 276, 1866; Lesquereux, Proc. U. S. Nat. Mus., vol. x, p. 38, 1887.

Pleistocene?: Wytheville, Virginia.

**Ostrya virginica** (Mill.) B. S. P. Hollick, Bull. Torr. Bot. Club, vol. xix, p. 332, 1892.

Miocene?: Bridgeton, New Jersey.

**OXYCOCCUS** Adanson. Pl. Fam., vol. ii, pl. 164, 1763.

**Oxycoccus palustris** Pers. Penhallow, Trans. Roy. Soc. Canada, 2d ser., vol. ii, sec. iv, p. 72, 1896.

Pleistocene: Scarboro Heights, Ontario.

**OTTELIA** Pers. Syn., vol. i, p. 400, 1805.

**Ottelia americana** Lx. Ann. Rept. U. S. Geol. and Geogr. Surv. Terr., p. 300, 1874 [1876]; Tert. Fl., p. 98, pl. lxi, f. 8, 1878.

Montana formation: Point of Rocks, Wyoming.

**PAGIOPHYLLUM** Heer. Contr. Fl. Foss. du Portugal, p. 11, 1881.

**Pagiophyllum dubium** Font. Proc. U. S. Nat. Mus., vol. xvi, p. 271, pl. xxxix, f. 2-11, 1893.

Trinity division: Glenrose, Texas.

**Pagiophyllum** sp., Dn. Trans. Roy. Soc. Canada, vol. x, sec. iv, p. 90, f. (in text) 14, 1892.

Kootanie: Anthracite? British Columbia.

- PALÆANTHUS** Newberry. Bull. Torr. Bot. Club, vol. xlii, p. 37, 1886.  
**Palæanthus (Williamsonia) problematicus** Newby. Fl. Amboy Clays, p. 125, pl. xxxv, f. 1-9, 1895 [1896].  
 Williamsonia problematica (Newby.) Ward. 15th Ann. Rept. U. S. Geol. Surv., p. 382, 1895.  
 Amboy clay: New Jersey.  
 Cretaceous: Marchas Vineyard.
- PALÆOCASSIA** Ettingshausen. Sitzb. Wien. Akad., vol. lv, abt. i, p. 261, 1867.  
**Palæocassia laurinea** Lx. Fl. Dak. Gr., p. 147, pl. lxi, f. 12, 1892.  
 Dakota group: Kansas.
- PALEOHILLIA** Knowlton. Bull. Torr. Bot. Club., vol. xxii, p. 387, 1895.  
**Paleohillia arkansana** Kn. Bull. Torr. Club, vol. xxii, p. 387, f. (in text) 1-3, 1895.  
 Trinity division: Six miles northwest of Center Point, Howard County, Arkansas.
- PALIURUS** Tournefort. Ex. Miller Gard. Dict., ed. vi. 1752.  
**Paliurus affinis** ? Heer. Fl. Foss. Arct., vol. vii, p. 42, 1883; Hollick, Trans. N. Y. Acad. Sci., vol. xii, p. 35, pl. ii, f. 12, 14, 18, 19; pl. iii, f. 7, 1892.  
 Cretaceous: Staten Island.  
**Paliurus anceps** Lx. Fl. Dak. Gr., p. 166, pl. xxxv, f. 4, 1892.  
 Dakota group: Kansas.
- Paliurus Colombi** Heer. Fl. Foss. Arct., vol. i, p. 122, pl. xvii, f. 2d; pl. xix, f. 2-4, 1868; Lx., Ann. Rept. U. S. Geol. and Geogr. Surv. Terr., p. 288, 1871 [1872]; Tert. Fl., p. 273, pl. l, f. 13-17, 1878.  
 Fort Union group: Yellowstone River, Montana.  
 Denver group?: Creston, Wyoming.  
 Laramie group?: Carbon, Wyoming.  
 Miocene: John Day Valley, Oregon.  
 Canadian upper Laramie: Great Valley, British Columbia.
- Paliurus coloradensis** Lx. Bull. Mus. Comp. Zoöl., vol. xvi, p. 55, 1888.  
 Denver group: Golden, Colorado.
- Paliurus cretaceus** Lx. Fl. Dak. Gr., p. 165, pl. xxxv, f. 3, 1892.  
 Dakota group: Kansas.
- Paliurus florisanti** Lx. Ann. Rept. U. S. Geol. and Geogr. Surv. Terr., p. 416, 1873 [1874]; Tert. Fl., p. 274, pl. l, f. 18, 1878.  
 Green River group: Florissant, Colorado.
- Paliurus intigrifolius** Hollick. Bull. Torr. Bot. Club, vol. xxi, p. 57, pl. clxxvii, f. 5, 8, 12, 1894.  
 Clay marl [Upper Cretaceous]: Cliffwood, New Jersey?  
 Cretaceous: Lloyds Neck, Glen Cove, and Oak Neck, Long Island.

**Paliurus**  
 Cret.  
 5, 18  
 Da  
 Cr  
**Paliurus**  
 14, 1  
 M  
**Paliurus**  
 xi, f.  
 U  
**Paliurus**  
 Da  
**Paliurus**  
 iv, f.  
 9, 18  
 Mi  
 An  
 Da  
**Paliurus**  
 ix, p.  
 f. 12,  
 Gr  
**Paliurus**  
 f. 12-  
 For  
**Paliurus**  
 pl. xx  
 Lan  
**Paliurus**  
 Terr.,  
 Den  
 Lan  
 V  
 Palmac  
**PALM**  
 Palmoc  
**Palmoc**  
 C  
 Lan  
**Palmoc**  
 Den  
**Palmoc**  
 f. 3, 1  
 Gre



**Paliurus membranaceus** Lx. Am. Journ. Sci., vol. xlvi, p. 101, 1868; Cret. Fl., p. 108, pl. xx, f. 6, 1874; Fl. Dak. Gr., p. 167, pl. xxxv, f. 5, 1892.

Dakota group: Decatur, Nebraska; Kansas.

Cretaceous: Marthas Vineyard, Massachusetts.

**Paliurus montanus** Dn. Trans. Roy. Soc. Canada, vol. iii, sec. iv, p. 14, 1885 [1886].

Mill Creek series: North Fork Old Man River.

**Paliurus neillii** Dn. Trans. Roy. Soc. Canada, vol. xi, sec. iv, p. 62, pl. xi, f. 44, 45, 1893 [1894].

Upper Cretaceous: Port McNeill, Vancouver Island.

**Paliurus obovatus** Lx. Fl. Dak. Gr., p. 165, pl. xxxv, f. 6, 1892.

Dakota group: Kansas.

**Paliurus ovalis** Dn. Trans. Roy. Soc. Canada, vol. iii, sec. iv, p. 14, pl. iv, f. 4, 8, 1885 [1886]; Newby., Fl. Amboy Clays, p. 107, pl. xxiii, f. 8, 9, 1895 [1896]; Lx., Fl. Dak. Gr., p. 166, p. xxxv, f. 7, 1892.

Mill Creek series: Mill Creek.

Amboy clay: New Jersey.

Dakota Group: Kansas.

**Paliurus orbiculatus** Sap. Études iii, Ann. Sci. Nat., 5th ser., vol. ix, p. 182, pl. vii, f. 6, 1867; Lx., Cret. and Tert. Fl., p. 188, pl. xxxviii, f. 12, 1883.

Green River group: Florissant, Colorado.

**Paliurus Pealei** Ward. Bull. U. S. Geol. Surv., no. 37, p. 76, pl. xxxiii, f. 12-14, 1887.

Fort Union group?: Little Missouri River, Montana.

**Paliurus pulcherrimus** Ward. Bull. U. S. Geol. Surv., no. 37, p. 75, pl. xxxiii, f. 11, 1887.

Laramie group: Carbon, Wyoming.

**Paliurus zizyphoides** Lx. Ann. Rept. U. S. Geol. and Geogr. Surv. Terr., p. 397, 1872 [1873]; Tert. Fl., p. 274, pl. li, f. 1-6, 1878.

Denver group: Golden, Colorado.

Laramie group: Erie, and Sand Creek, Colorado; Black Buttes, Wyoming.

*Palmacites goldianus* Lx. = *Geonomites goldianus*.

**PALMOCARPON** Lesquereux. Tert., Fl., p. 119, 1878.

*Palmocarpum commune* Lx. = *Palmocarpum palmarum*.

**Palmocarpum compositum** Lx. Tert. Fl., p. 119, pl. xi, f. 4, 1878.

*Carpolithes compositus* Lx. Ann. Rept. U. S. Geol. and Geogr. Surv. Terr. 1871, suppl., p. 16, 1871 [1872].

Laramie group: Placer Mountain, New Mexico.

**Palmocarpum corrugatum** Lx. Tert. Fl., p. 121, pl. xi, f. 10, 11, 1878.

Denver group: Golden, Colorado.

**Palmocarpum? globosum** Lx. Cret. and Tert. Fl., p. 144, pl. xxiv, f. 3, 1883.

Green River group: Florissant, Colorado.

**Palmocarpum lineatum** Lx. Bull. Mus. Comp. Zoöl., vol. xvi, p. 44, 1888.

Denver group: Golden, Colorado.

**Palmocarpum mexicanum** Lx. Tert. Fl., p. 119, pl. xi, f. 5, 1878.

*Carpolithes mexicanus* Lx. Ann. Rept. U. S. Geol. and Geogr. Surv. Terr. 1871, suppl., p. 17, 1871 [1872].

Laramie group: Placer Mountain, New Mexico.

**Palmocarpum palmarum** (Lx.) n. comb.

*Palmocarpum commune* Lx. Tert. Fl. p. 119, pl. xiii, f. 4-7, 1878.

*Carpolithes palmarum* Lx. Ann. Rept. U. S. Geol. and Geogr. Surv. Terr. 1871, suppl., p. 13, 1871 [1872].

Denver group: Golden, Colorado (very common).

Laramie group: Raton Mountains, New Mexico; Evanston and Black Buttes, Wyoming; Morrison and Golden, Colorado.

**Palmocarpum subcylindricum** Lx. Tert. Fl., p. 121, pl. xi, f. 12, 1878.

Denver group: Golden, Colorado.

**Palmocarpum truncatum** Lx. Tert. Fl., p. 120, pl. xi, f. 6-9, 1878.

—: Golden, Colorado.

**PALMOXYLON** Schenk. Engler's bot. Jahrb., vol. iii, p. 486, 1882.

**Palmoxylon cellulosum** Kn. Proc. U. S. Nat. Mus., vol. xi, p. 90, pl. xxx, f. 2, 1888.

—: Rapides Parish, Louisiana.

**Palmoxylon Quenstedti** Felix. Foss. Hölz. Westindiens, p. 25, pl. iv, f. 4, 1883; Kn., Proc. U. S. Nat. Mus., vol. xi, p. 90, pl. iv, f. 4, 1888.

—: Rapides Parish, Louisiana.

**PARROTIA** C. A. Meyer. Verz. Pfl. Canc., p. 46, 1831.

**Parrotia Canfieldi** Lx. Fl. Dak. Gr., p. 141, pl. xxx, f. 6, 1892.

Dakota group: Kansas.

**Parrotia grandidentata** Lx. Fl. Dak. Gr., p. 140, pl. xxxix, f. 2-4, 1892.

Dakota group: Kansas.

**Parrotia? Winchelli** Lx. Fl. Dak. Gr., p. 140, pl. xxix, f. 5, 6, 1892.

Dakota group: Minnesota; Kansas.

**PASSIFLORA** Linnæus. Syst., ed. i, 1735.

**Passiflora antiqua** Newby. Fl. Amboy Clays, p. 109, pl. xxiii, f. 7, 1895 [1896].

Amboy clay: Woodbridge, New Jersey.

**PECOPTERIS** Brongniart. Hist. Vég. Foss., p. 267, 1828.

**Pecopteris angustipennis** Font. Potomac Fl., p. 87, pl. xxi, f. 10, 1889.  
Potomac formation: Near Dutch Gap Canal, Virginia.

**Pecopteris brevipennis** Font. Potomac Fl., p. 86, pl. xxi, f. 1-3, 1889.  
Potomac formation: Near Potomac Run, and near Dutch Gap Canal, Virginia.

*Pecopteris Browniana* Dunk. = *Cladophlebis Browniana*.

**Pecopt**  
Pot

Pecopte

**Pecopt**

5, 11,

Pot

V

**Pecopt**

pl. lx

Koe

Pecopte

**Pecopt**

f. 12;

**Pecopt**

1889.

Pot

**Pecopt**

vol. v

Eoc

**Pecopt**

p. 34,

Pot

**Pecopt**

xix, f.

Pot

la

Kn

Pecopte

**Pecopt**

f. 1-6;

Pot

P

gi

**Pecopt**

Appen

Cret

**Pecopt**

1882 [

Upp

**PERSE**

**Persea**

p. 332,

L

Pleis

Mio

- Pecopteris constricta** Font. Potomac Fl., p. 86, pl. xx, f. 1, 2, 4, 1889.  
Potomac formation: Fredericksburg, Virginia.
- Pecopteris Dunkeri** Schimp. = *Cladophlebis Dunkeri*.
- Pecopteris microdonta** Font. Potomac Fl., p. 85, pl. xix, f. 8; xx, f. 5, 11, 1889.  
Potomac formation: Fredericksburg and near Dutch Gap Canal, Virginia.
- Pecopteris montanensis** Font. Proc. U. S. Nat. Mus., vol. xv, p. 492, pl. lxxxiii, f. 1, 1a, 1892.  
Kootanie: Great Falls, Montana.
- Pecopteris nebraskana** ? Heer = *Cyathites nebraskana*.
- Pecopteris ovatodentata** Font. Potomac Fl., p. 85, pl. xv, f. 8; xxii, f. 12; xxii, f. 1, 1889.  
—: Fredericksburg and Dutch Gap Canal, Virginia.
- Pecopteris pachyphylla** Font. Potomac Fl., p. 88, pl. xxvi, f. 4, 5, 1889.  
Potomac formation: Fredericksburg, Virginia.
- Pecopteris (Phegopteris) sepulta** Newby. Proc. U. S. Nat. Mus., vol. v, p. 503, 1882 [1883].  
Eocene: Green River, Wyoming.
- Pecopteris (Pteris?) socialis** Heer. Fl. Foss. Aret., vol. vi, pt. ii, p. 34, pl. vii, f. 4, 1882; Font., Potomac Fl., p. 87, pl. xxi, f. 7, 1889.  
Potomac formation: Near Brooke, Virginia.
- Pecopteris strictinervis** Font. Potomac Fl., p. 84, pl. xiii, f. 6-8; xix, f. 9; xx, f. 3; xxii, f. 13; clxx, f. 5, 6, 1889.  
Potomac formation: Fredericksburg, Virginia; Baltimore, Maryland.  
Knoxville beds: Tehama County, California.
- Pecopteris Torelli** Heer = *Osmunda Doroschkiana*.
- Pecopteris virginianensis** Font. Potomac Fl., p. 82, pl. viii, f. 1-7; ix, f. 1-6; xxiv, f. 2; clxix, f. 3, 1889.  
Potomac formation: Near Dutch Gap Canal, Fredericksburg, Potomac Run, near Brocke, and near Telegraph Station, Virginia; Baltimore, Maryland.
- Pecopteris** sp., Dn. Geol. Surv. Canada, Rept. of Progress for 1872-73, Appen. i, p. 70, 1873.  
Cretaceous: Hornby Island, British Columbia.
- Pecopteris** sp., Dn. Trans. Roy. Soc. Canada, vol. i, sec. iv, p. 25, 1882 [1883].  
Upper Cretaceous: Baynes Sound, Vancouver Island.
- PERSEA** Gertner. Fr. and Sem., vol. iii, p. 222, 1805.
- Persea Borbonia** (L.) Spreng. Hollick, Bull. Torr. Bot. Club, vol. xix, p. 332, 1892.  
Laurus carolinensis Michx. Lesquereux, Am. Journ. Sci., vol. xxvii, p. 363, 1859; Geol. Tenn., p. 426, pl. K, f. 10, 1869.  
Pleistocene?: Somerville, Fayette County, Tennessee.  
Miocene?: Bridgeton, New Jersey.

- Persea brossiana** Lx. Ann. Rept., op. cit., p. 407, 1873 [1874].  
*Laurus brossiana* Lx. Tert. Fl., p. 216, pl. xxxvi, f. 9, 1878.  
 Denver beds: Mount Cross, Middle Park, Colorado.
- Persea Dilleri** Lx. Proc. U. S. Nat. Mus., vol. xi, p. 27, pl. xiii, f. 2-4, 1888.  
 Miocene: Shasta County, California.
- Persea Hayana** Lx. Fl. Dak. Gr., p. 103, pl. xvi, f. 6, 1892.  
 Dakota group: Kansas.
- Persea lancifolia** Lx. Trans. Am. Phil. Soc., vol. xiii, p. 419, pl. xix, f. 3, 4, 1869.  
 Eolignitic: Mississippi.
- Persea Leconteana** Lx. Cret. Fl., p. 75, pl. xxviii, f. 1, 1874.  
*Sassafras Leconteanum* Lx. Trans. Am. Phil. Soc., vol. xiii, p. 431, pl. xxiii, f. 1, 1869.  
*Quercus Benzoin?* Lx. Am. Journ. Sci., vol. xxvii, p. 360, 1859.  
 Dakota group: Fort Harker, Kansas.  
 —?: Nanaimo, Vancouver Island.
- Persea nebrascensis** Lx. = *Laurus nebrascensis*.
- Persea pseudo-carolinensis** Lx. Mem. Mus. Comp. Zoöl., vol. vi, no. 2, p. 19, pl. vii, f. 1, 2, 1878.  
 Miocene: Table Mountain and Corral Hollow, California.
- Persea punctulata** Lx. Proc. U. S. Nat. Mus., vol. xi, p. 26, pl. xiv, f. 1, 1888.  
 Miocene?: Corral Hollow, California.
- Persea Schimperi** Lx. Fl. Dak. Gr., p. 103, pl. xvi, f. 5, 1892.  
 Dakota group: Kansas.
- Persea speciosa?** Heer. Fl. Tert. Helv., vol. ii, p. 81, pl. xc, f. 11, 12; c, f. 18, 1856; Lx., Proc. U. S. Nat. Mus., vol. xi, p. 36, 1888.  
 —?: Selma, Texas.
- Persea Sternbergii** Lx. Cret. Fl., p. 76, pl. vii, f. 1, 1874.  
*Ficus Sternbergii* Lx. Ann. Rept. U. S. Geol. and Geogr. Surv. Terr., p. 423, 1872 [1873].  
 Dakota group: Fort Harker, Kansas.
- PERSEOXYLON** Felix. Jahrb. d. Kgl. Ungar. Geol. Anstalt, vol. viii, p. 153 [11], 1887.
- Perseoxylon aromaticum** Felix. Jahrb. d. Kgl. Ungar. Geol. Anstalt, p. 157, 1887; Zeitschr. d. Deutschen geol. Gesell. Jahr. 1896, p. 254, 1896,  
*Laurinoxylon aromaticum* Felix. Jahrb. d. Kgl. Ungar. Geol. Anstalt., vol. vii, p. 27, pl. i, f. 7; ii, f. 7, 9, 1884.  
 Eocene: Yanceys, Yellowstone National Park; Hungary.
- PERSOONIA** Swartz. In Trans. Linn. Soc., vol. iv, p. 215, 1798.
- Persoonia Lesquereuxii** Kn. in Lx. Fl. Dak. Gr., p. 89, pl. xx, f. 10-12, 1892; Newby., Fl. Amboy Clays, p. 71, pl. xlii, f. 16, 1895 [1896].  
 Dakota group: Kansas.  
 Amboy clay: No location.

**Perso**  
 —  
**Perso**  
 xlii,  
 An  
**PHAS**  
**Phase**  
 Da  
**Phase**  
 Geog  
 —  
**PHEG**  
**Phego**  
 f. 12,  
 An  
**PHRA**  
**Phragm**  
 Lx.,  
 f. 10-  
 Eoc  
 For  
 Liv  
 Gre  
**Phragm**  
 iv., p.  
 UP  
 V  
**Phragm**  
 f. 7,  
 A  
 E  
 Dal  
**Phragm**  
 1851;  
 [1872]  
 Mio  
 Tru  
**Phragm**  
 pen. A  
 —  
**Phragm**  
 For  
**PHYLL**  
**Phyllite**  
 1868.  
 Mio  
 B

**Persoonia oviformis** Lx. Am. Journ. Sci., vol. xxvii, p. 361, 1859.

——: Bellingham Bay.

**Persoonia spatulata** Hollick. in Newby. Fl. Amboy Clays, p. 71, pl. xlii, f. 14, 1895 [1896].

Amboy clay: No location.

**PHASEOLITES** Unger. Synop. Pl. Foss., p. 244, 1845.

**Phaseolites formus** Lx. Fl. Dak. Gr., p. 147, pl. lv, f. 5, 6, 12, 1892.

Dakota group: Kansas.

**Phaseolites juglandinus?** Heer. Lesquereux, Bull. U. S. Geol. and Geogr. Surv. Terr., vol. i, p. 388, 1875 [1876].

——: Green River near mouth of White River.

**PHEGOPTERIS** Presl. Pterid., p. 179, 1836.

**Phegopteris Grothiana** Heer. Fl. Foss. Arct., vol. vii, p. 3, pl. xlvi, f. 12, 13, 1883; Fl. Amboy Clays, p. 42, pl. iii, f. 4, 1895 [1896].

Amboy clay: Woodbridge, New Jersey.

**PHRAGMITES** Trinius. Fund. Agrost., p. 134, 1820.

**Phragmites alaskana** Heer. Fl. Foss. Alask., p. 24, pl. i, f. 12, 1869; Lx., Ann. Rept., op. cit., p. 296, 1871 [1872]; Tert. Fl., p. 90, pl. viii, f. 10-12, 1878.

Eocene?: Port Graham, Alaska.

Fort Union group: Montana.

Livingston beds?: Bozeman coal field, Montana.

Green River group: Green River, Colorado.

**Phragmites cordaiformis** Dn. Trans. Roy. Soc. Canada, vol. i, sec. iv., p. 26, pl. v, f. 22, 1882 [1883].

Upper Cretaceous: North Saanich and Nanaimo; Baynes Sound, Vancouver.

**Phragmites cretaceus** Lx. Cret. Fl., p. 55, pl. i, f. 13, 14; pl. xxix, f. 7, 1874; Fl. Dak. Gr., p. 37, pl. ii, f. 8, 1892.

*Arundo cretaceus* Lx. Am. Journ. Sci., vol. xlvi, p. 92, 1868.

*Equisetum nodosum* Lx. Cret. and Tert. Fl., p. 25, 1883.

Dakota group: Kansas.

**Phragmites oeningensis** Al. Br. In Stizenberger, Verstein., p. 75, 1851; Lx., Ann. Rept. U. S. Geol. and Geogr. Surv. Terr., p. 284, 1871, [1872]; Tert. Fl., p. 88, pl. viii, f. 1, 2, 1878.

Miocene: John Day Valley, Oregon.

True Laramie to Upper Miocene or Pliocene.

**Phragmites** sp., Dn. Rept. on Geol. and Res., near 49th Parallel, Ap-  
pen. A, p. 329, 1875.

——: Porecupine Creek.

**Phragmites** sp., Newby. Later Extinct Floras, p. 38, 1868.

Fort Union group: Fort Union, North Dakota.

**PHYLLITES** Sternberg. Vers., vol. i, fasc. iii, p. 39, 1823.

**Phyllites aceroides** Heer. Fl. Foss. Arct., vol. i, p. 139, pl. xxiii, f. 5, 1868.

Miocene?: Mackenzie River, British Columbia.

Bull. 152—11

- Phyllites amorphus** Lx. Am. Journ. Sci., vol. xlvi, p. 102, 1868; Cret. Fl., p. 113, pl. xxii, f. 3, 4, 1874.  
Dakota group: Decatur, Nebraska.
- Phyllites arctica** Kn. Proc. U. S. Nat. Mus., vol. xvii, p. 230, pl. ix, f. 10, 11, 1894.  
Eocene?: Herendeen Bay, Alaska.
- Phyllites aristolochiæformis** Lx. Fl. Dak. Gr., p. 217, pl. lix, f. 8, 1892.  
Dakota group: Kansas.
- Phyllites amissus** Lx. Fl. Dak. Gr., p. 217, pl. lxii, f. 1, 1892.  
Dakota group: Kansas.
- Phyllites betulæfolius** Lx. Trans. Am. Phil. Soc., vol. xiii, p. 430, pl. xxiii, f. 2-4, 1869; Cret. Fl., p. 112, pl. xxviii, f. 4-7, 1874.  
Dakota group: Kansas and Nebraska.
- Phyllites carneosus** Newby. Later Extinct Floras, p. 75, 1868.  
Fort Union group: Fort Union, North Dakota.
- Phyllites celatus** Lx. Fl. Dak. Gr., p. 215, pl. lxi, f. 1, 1892.  
Dakota group: Kansas.
- Phyllites cotinus* Lx. = *Liriodendron primævum*.  
*Phyllites cupanioides* Newby. = *Pterospermites cupanioides*.  
*Phyllites cuspidatus* Rossm. Lx. = *Quercus cf. cuspidata*.
- Phyllites cyclophylla**[us] (Lx.) Hollick. Bull. Torr. Bot. Club, vol. xxi, p. 256, pl. ccv, f. 11, 1894.  
*Salvinia cyclophylla* Lx. Ann. Rept. U. S. Geol. and Geogr. Surv. Terr., p. 408, 1873 [1874]; Tert. Fl., p. 64, pl. v, f. 10, 10a, 1878.  
Green River group: Middle Park, Colorado.
- Phyllites durescens** Lx. Fl. Dak. Gr., p. 218, pl. lxi, f. 5; pl. lxii, f. 3, 1892.  
Dakota group: Kansas.
- Phyllites ellipticus** Newby. Fl. Amboy Clays, p. 130, pl. xxiv, f. 9, 1895 [1896].  
Amboy clay: Woodbridge, New Jersey.
- Phyllites erosus** Lx. Fl. Dak. Gr., p. 216, p. lxi, f. 4, 1892.  
Dakota group: Kansas.
- Phyllites flexuosus** Kn. Eighteenth Ann. Rept. U. S. Geol. Surv., pt. iii; p. 735, pl. cii, f. 8, 1898.  
Payette formation: Near Marsh post-office, Boise County, Idaho.
- Phyllites fraxineus** Lx. Proc. U. S. Nat. Mus., vol. x, p. 46, 1887.  
Nomen nudum.  
Pleistocene: Bridgeton, New Jersey.
- Phyllites ilicifolius** Lx. Fl. Dak. Gr., p. 213, pl. x, f. 9, 1892.  
Dakota group: Kansas.
- Phyllites improbatus** Lx. Tert. Fl., p. 107, pl. xiv, f. 18, 1878.  
*Rhizocaulon gracile* Lx. Ann. Rept. U. S. Geol. and Geogr. Surv. Terr., p. 396, 1873 [1874]. [Non *R. gracile* Sap., 1861.]  
Laramie group: Black Buttes, Wyoming.

**Phyllit**  
Da  
**Phyllit**  
**Phyllit**  
Da  
**Phyllit**  
Da  
**Phyllit**  
ii, f. 9  
**Phyllit**  
1887.  
Ple  
**Phyllite**  
**Phyllite**  
pl. xlii  
Am  
**Phyllite**  
p. 266.  
Dak  
**Phyllite**  
8, 1895  
Am  
**Phyllite**  
Pl  
[\*  
Pay  
**Phyllite**  
1889.  
Poto  
**Phyllite**  
Dak  
**Phyllite**  
p. 37,  
Cret  
**Phyllite**  
Cret. I  
Dak  
**Phyllite**  
Fl  
Dak  
**Phyllite**  
Gree  
**Phyllite**  
Dak  
**Phyllite**  
Dak

- Phyllites innectens** Lx. Fl. Dak. Gr., p. 219, pl. lxxv, f. 6, 1892.  
Dakota group: Kansas.
- Phyllites juglandiformis** Sternb. [1825]=*Hicoria juglandiformis*.
- Phyllites Laccoei** Lx. Fl. Dak. Gr., p. 213, pl. xlv, f. 6, 1892.  
Dakota group: Kansas.
- Phyllites laurencianus** Lx. Fl. Dak. Gr., p. 215, pl. xlv, f. 5, 1892.  
Dakota group: Kansas.
- Phyllites mahoniaeformis** Heer. Neue Denkschr., vol. xxi, p. 10, pl. ii, f. 9, 1865.  
—: Burrard Inlet, British Columbia.
- Phyllites mimusopoides** Lx. Proc. U. S. Nat. Mus., vol. x, p. 46, 1887. Nomen nudum.  
Pleistocene: Bridgeton, New Jersey.
- Phyllites obovatus** Heer=*Liriodendron primævum*.
- Phyllites obscura**[us] Hollick in Newby. Fl. Amboy Clays, p. 131, pl. xlii, f. 33, 1895 [1896].  
Amboy clay: New Jersey.
- Phyllites obtusi-lobatus** Heer. Proc. Acad. Nat. Sci., Phila., vol. x, p. 266, 1858.  
Dakota group: Kansas?
- Phyllites orbicularis** Newby. Fl. Amboy Clays, p. 130, pl. xxiv, f. 7, 8, 1895 [1896].  
Amboy clay: Sayreville, New Jersey.
- Phyllites payettensis** nom. nov.  
*Phyllites obscurus* \* Kn., Eighteenth Ann. Rept. U. S. Geol. Surv., pt. iii, p. 735, pl. xcix, f. 10, 11, 1898.  
[\**Phyllites obscurus* Kn., antedated by *P. obscura*. Hollick, 1895.]  
Payette formation: Near Marsh post-office, Boise County, Idaho.
- Phyllites pachyphyllus** Font. Potomac Fl., p. 325, pl., cxlix, f. 2, 1889.  
Potomac formation: Fredericksburg, Virginia.
- Phyllites perplexus** Lx. Fl. Dak. Gr., p. 215, pl. xxxviii, f. 15, 1892.  
Dakota group: Kansas.
- Phyllites poinsettioides** Hollick. Trans. N. Y. Acad. Sci., vol. xii, p. 37, pl. i, f. 10, 1892.  
Cretaceous: Staten Island.
- Phyllites rhoifolius** Lx. Am. Journ. Sci., vol. xlvi, p. 101, 1868; Cret. Fl., p. 111, pl. xxii, f. 5, 6, 1874.  
Dakota group: Lancaster County, Nebraska.
- Phyllites rhomboideus** Lx. Cret. Fl., p. 112, pl. vi, f. 7, 1874.  
*Ficus?* *rhomboides* Lx. Am. Journ. Sci., vol. xlvi, p. 96, 1868.  
Dakota group: Decatur, Nebraska.
- Phyllites sapindiformis** Lx. Tert. Fl., p. 301, pl. xxix, f. 6, 7, 1878.  
Green River group: Green River? Wyoming.
- Phyllites Snowii** Lx. Fl. Dak. Gr., p. 214, pl. xxxviii, f. 2, 1892.  
Dakota group: Kansas.
- Phyllites stipulaeformis** Lx. Fl. Dak. Gr., p. 216, pl. lxi, f. 2, 1892.  
Dakota group: Kansas.



- Phyllites sulcatus** Lx. Am. Journ. Sci., vol. xlv, p. 206, 1868. [Not afterwards employed by Lesquereux.]  
Laramie group?: Marshalls, Colorado.
- Phyllites truncatus** Lx. Trans. Am. Phil. Soc., vol. xiii, p. 423, pl. xvii, f. 9, 1869.  
Eolignitic: Mississippi.
- Phyllites umbonatus** Lx. Am. Journ. Sci., vol. xlvi, p. 102, 1868.  
Dakota group: Beatrice, Nebraska.
- Phyllites undulatus** Newby. Fl. Amboy Clays, p. 131, pl. xxiv, f. 10, 1895 [1896].  
Amboy clay: Woodbridge, New Jersey.
- Phyllites vanonæ** Heer. Phyll. Crét. d. Nebr., p. 22, pl. i, f. 8, 1866; Lx., Cret. Fl., p. 113, pl. xx, f. 7; pl. xxviii, f. 8, 1874; Fl. Dak. Gr., p. 214, pl. xx, f. 9; pl. xlii, f. 5, 1892.  
Dakota group: Decatur, Nebraska; Kansas.
- Phyllites venosus** Newby. Later Extinct Floras, p. 75, 1868.  
Fort Union group: Fort Union, North Dakota.  
Canadian upper Laramie: Porcupine Creek, Canada.
- Phyllites wascoensis** Lx. Proc. U. S. Nat. Mus., vol. xi, p. 22, pl. xv, f. 3, 1888.  
Eocene?: Cherry Creek, Oregon.
- Phyllites zamiaeformis** Lx. Fl. Dak. Gr., p. 28, pl. ii, f. 7, 1891.  
Dakota group: Kansas.
- Phyllites** sp., Dn. Trans. Roy. Soc. Canada, vol. iv, sec. iv, p. 32, pl. ii, f. 20, 1886 [1887].  
Canadian upper Laramie: Great Valley.
- Phyllites** sp.? Lx. Fl. Dak. Gr., p. 218, pl. lix, f. 7, 1892.  
Dakota group: Kansas.
- Phyllites** sp., Dn. Trans. Roy. Soc. Canada, vol. xi, sec. iv, p. 64, 1893 [1894].  
Upper Cretaceous: Vancouver Island.
- PHYLLOCLADOPSIS** Fontaine. Potomac Fl., p. 204, 1889.
- Phyllocladopsis heterophylla** Font. Potomac Fl., p. 204, pl. lxxxiv, f. 5; clxvii, f. 4, 1889.  
Potomac formation: Near Dutch Gap Canal, Virginia.
- Phyllocladus subintegrifolius* Lx. = *Thinfeldia subintegrifolia*.
- PHYSAGENIA** Heer. Fl. Tert. Helv., vol. i, p. 109, 1855.  
*Physagenia Parlatorii* Heer. = *Equisetum Parlatorii*.
- Physagenia** sp., Lx. Bull. Mus. Comp. Zool., vol. xvi, p. 43, 1888.  
Denver group: Golden, Colorado.
- PICEA** Link. Abhandl. Akad. Wiss. Berlin 1827, p. 179, 1827-1830.  
*Picea alba* Link. = *Picea canadensis*.
- Picea canadensis** (Mill.) B. S. P.  
*Picea alba* Link. Handb., vol. ii, p. 478, 1831; Penhallow, Bull. Geol. Soc. Am., vol. i, p. 333, 1890.  
Pleistocene: Bloomington, Illinois.

KNOWL

Pice

Picea

Picea

text

In

P

PIMI

Pime

1883

G

PINIT

Pinites

Pinite

heft

Eo

PINU

Pinus

p. 89,

Ko

Pinus

1868.

Mi

Pinus

1868.

Mi

Pinus

Gre

Pinus

xxxv,

i, p. 1

Mi

Pinus

abt. i,

p. 88.

Koc

Pinus

xxi. f. 6,

P

P

Gre

Pinus p

**Picea Mariana** (Mill.) B. S. P.

*Picea nigra* Link. Handb., vol. ii, p. 478, 1831; Penhallow in Dawson, Can. Rec. Sci., vol. v, p. 353, 354, 1895.

Pleistocene: Don Valley, Toronto; Hamilton, Ontario; Leda clay, Montreal; Missinaibi River.

*Picea nigra* Link = *Picea Mariana*.

**Picea sitchensis** Carr. Knowlton, Journ. Geol., vol. iii, p. 529, f. (in text) 1, 1895; Penhallow in Coleman, Journ. Geol., vol. iii, p. 635, 1895.

Interglacial: Muir Glacier, Alaska.

Pleistocene: Don River, Canada.

**PIMELEA** Banks and Solander. Ex Gart. Fruct., vol. i, p. 186, 1788.

**Pimelea delicatula** Lx. Cret. and Tert. Fl., p. 168, pl. xxxiii, f. 15, 16, 1883.

Green River group: Florissant, Colorado.

**PINITES** Witham. Int. Struct. Foss. Veg., p. 72, 1833.

*Pinites palæostrobus* Ett. = *Pinus palæostrobus*.

**Pinites pannonicus** (Ung.) Göpp. Abhandl. d. Schles. Gesell. 1861, heft ii, p. 203, 1861.

*Pence pannonica* Ung. Syn. Pl. Foss., p. 208, 1845.

Eocene?: Unga Island, Alaska.

**PINUS** (Tournefort) Linnaeus. Syst., ed. i, 1735.

**Pinus anthraciticus** Dn. Trans. Roy. Soc. Canada, vol. x, sec. iv, p. 89, f. (in text) 10, 1892 [1893].

Kootanie: Anthracite, British Columbia.

**Pinus Armstrongi** Heer. Fl. Foss. Aret., vol. i, p. 134, pl. xx, f. 19, 1868.

Miocene?: Banks Land.

**Pinus Bathursti** Heer. Fl. Foss. Aret., vol. i, p. 134, pl. xx, f. 14, 1868.

Miocene?: Bathurst Island.

**Pinus Florisanti** Lx. Cret. and Tert. Fl., p. 138, pl. xxi, f. 13, 1883.

Green River group: Florissant, Colorado.

**Pinus MacClurii** Heer. Fl. Foss. Aret., vol. i, p. 134, pl. xx, f. 16-18; xxxv, f. 1; xxxvi, f. 1-5, 1868; Cramer in Heer's Fl. Foss. Aret., vol. i, p. 170, pl. xxxv, f. 1; xxxvi, f. 1-5, 1868.

Miocene?: Banks Land.

**Pinus (Cyclopitus) Nordenskiöldi** Heer. Fl. Foss. Aret., vol. iv, abt. i, p. 45, pl. ix, f. 1-6, 1876; Dn., Trans. Roy. Soc. Canada, vol. x, p. 88, f. (in text) 9, 1892 [1893].

Kootanie: Anthracite, British Columbia.

**Pinus palæostrobus?** (Ett.) Heer. Fl. Tert. Helv., vol. i, p. 56, pl. xxi, f. 6, 1855; Lx., Tert. Fl., p. 83, pl. vii, f. 25, 31, 1878.

*Pinites palæostrobus* Ett. Tert. Fl. v. Håring in Tirol, p. 35, pl. vi, f. 22-23, 1853.

*Pinus polaris* Heer. Fl. Foss. Aret., vol. i, p. 157, pl. xxxi, f. 4b, 1868; Lx., Ann. Rept. U. S. Geol. and Geogr. Surv. Terr., p. 410, 1873 [1874].

Green River group: Florissant, Colorado.

*Pinus polaris* Heer Lx. [1873] = *Pinus palæostrobus*.

**Pinus Quenstedti** Heer. Neue Denkschr. Schw. Ges., vol. xxiii, p. 13, pl. ii, f. 5, 9; pl. iii, 1869; Lx., Bull. U. S. Geol. and Geogr. Surv. Terr., vol. i, p. 392, 1875 [1876]; Cret. and Tert. Fl., p. 33, pl. i, f. 3, 4, 1883.

Dakota group: Kansas.

**Pinus strobus** L. Penhallow, Trans. Roy. Soc. Canada, 2d ser., vol. ii, sec. iv, p. 67, 72, 1896.

Pleistocene: New Brunswick.

**Pinus susquaensis** Dn. Trans. Roy. Soc. Canada, vol. i, sec. iv, p. 23, pl. iii, f. 36, 1882 [1883].

Cretaceous: Susqua River, Northwest Territory.

Kootanie: Martin Creek, Coal Creek, and Crows Nest Pass, British Columbia.

**Pinus trunculus** Dn. Trans. Roy. Soc. Canada, vol. viii, sec. iv, p. 78, f. (in text) 5, 1890.

—: Tranquille River, British Columbia.

**Pinus** sp., Font. Proc. U. S. Nat. Mus., vol. xvi, p. 269, pl. xxxvi, f. 11, 1893.

Trinity division: Glenrose, Texas.

**Pinus** sp., Hollick. Trans. N. Y. Acad. Sci., vol. xii, p. 31, pl. i, f. 13, 19, 20, 22, 1892.

Cretaceous: Staten Island.

**Pinus** sp., Heer. Fl. Foss. Alask., p. 23, pl. i, f. 11, 1869.

Eocene?: Port Graham, Alaska.

**Pinus** sp., Lx. Geol. and Nat. Hist. Survey Minn., vol. iii, p. 10, 1893.

Dakota group: New Ulm, Minnesota.

**Pinus?** sp., Dn. Trans. Roy. Soc. Canada, vol. v, sec. iv, p. 34, 1887. [Fossil wood.]

Upper Laramie group: Mackenzie River?

**Pinus** sp.? Newby. Fl. Amboy Clays, p. 47, pl. ix, f. 5-8, 17, 18, 1895 [1896].

Amboy clay: No location.

**Pinus** sp., Heer. Fl. Foss. Arct., vol. i, p. 136, pl. xxi, f. 9, 1868.

Miocene?: Mackenzie River.

**Pinus** sp., Kn. Eighteenth Ann. Rept. U. S. Geol. Surv., pt. iii, p. 722, pl. cxix, f. 3, 1898.

Payette formation: Idaho City, Idaho.

**PIPER** Linnaeus. Gen., ed. i, p. 333, 1737.

**Piper Heerii** Lx. Bull. Mus. Comp. Zoöl., vol. xvi, p. 44, 1888.

Denver group: Golden, Colorado.

**PISONIA** Plumier. Ex L., Gen., ed. i, p. 42, 1737.

**Pisonia racemosa** Lx. Ann. Rept. U. S. Geol. and Geogr. Surv. Terr., p. 400, 1873 [1874]; Tert. Fl., p. 209, pl. xxxv, f. 4, 1878.

Laramie group: Black Buttes, Wyoming.

**PISTACIA** Linnaeus. Hort. Cliff, p. 456, 1737.

**Pistacia oblancoolata** (Lx.) n. comb.

*Ficus oblancoolata* Lx. Ann. Rept. U. S. Geol. and Geogr. Surv. Terr., p. 387, 1872 [1873]; Tert. Fl., p. 194, pl. xxviii, f. 9-12, 1878.

Laramie group: Erie, Colorado; Black Buttes, Wyoming.

**PISTIA** Linnaeus. Gen., ed. i, p. 275, 1737.

**Pistia corrugata** Lx. Ann. Rept. U. S. Geol. and Geogr. Surv. Terr., p. 299, 1874 [1876]; Tert. Fl., p. 103, pl. lxi, f. 1, 3, 4, 6, 7, 9-11, 1878.

Montana formation: Point of Rocks, Wyoming.

Belly River series: Medicine Hat.

**PITYOXYTON** Kraus. In Schimper Pal. Vég., vol. ii, p. 377, 1870.

**Pityoxylon fallax** Felix. Zeitschr. d. Deutsch. geol. Gesell. Jahr. 1896, p. 254, 1896.

Eocene: Yanceys, Yellowstone National Park.

**Pityoxylon Hollicki** Kn. In Hollick, Trans. N. Y. Acad. Sci., vol. xvi, p. 134, figs. [in text] 1, 2, 1897.

Clay marl (Upper Cretaceous): Cliffwood, New Jersey.

**Pityoxylon inaequale** Felix. Zeitschr. d. Deutsch. geol. Gesell. Jahrg. 1886, p. 483, pl. xii, f. 3, 1886.

Eocene?: Danaaku, Alaska.

**Pityoxylon Krausei** Felix. Zeitschr. d. Deutsch. geol. Gesell. Jahrg. 1886, p. 486, pl. xii, f. 1, 2, 1886.

Fort Union group: Little Missouri, Dakota. •

**Pityoxylon Pealei** Kn. Bull. Torr. Bot. Club, vol. xxiii, p. 251, pl. cclxxi, 1896.

Miocene: Upper Galletin Basin, Montana.

**Pityoxylon** sp., Dn. Trans. Roy. Soc. Canada, vol. v, sec. iv, p. 33, 1887. [Wood.]

Belly River series: West of Medicine Hat.

**PLANERA** Gmelin. Syst., p. 150, 1791.

**Planera aquatica** (Walt.) Gmel. Syst. Nat., vol. ii, p. 150, 1791; Hollick, Bull. Torr. Bot. Club, vol. xix, p. 332, 1892.

*Planera Gmelini* Mx. Fl. Bor. Am., vol. ii, p. 248, 1803; Lx., Am. Journ. Sci., vol. xxvii, p. 365, 1859.

Pleistocene: Banks of Mississippi River, near Columbus, Kentucky.

Miocene?: Bridgeton, New Jersey.

**Planera crenata** Newby. Proc. U. S. Nat. Mus., vol. v, p. 508, 1882 [1883].

Tertiary: Tongue River, Wyoming.

*Planera dubia* Lx. = *Planera Unger*.

*Planera Gmelini* Mx. Lx. = *Planera aquatica*.

**Planera Knowltoniana** Hollick in Newby. Fl. Amboy Clays, p. 69, pl. xlii, f. 1-4, 1895 [1896].

Amboy clay: Woodbridge, New Jersey.

- Planera longifolia** Lx. Ann. Rept. U. S. Geol. and Geogr. Surv. Terr. p. 371, 1872 [1873]; Tert. Fl., p. 189, pl. xxvii, f. 4-6, 1878.  
*Quereus semi-elliptica* Göpp. Lx., Ann. Rept., p. 286, 1871 [1872].  
 Green River group: Elko Station, Nevada; Florissant, Colorado.  
 Eocene?: North Fork Similkameen River, British Columbia.
- Planera longifolia myricæfolia** Lx. Cret. and Tert. Fl., p. 161, pl. xxix, f. 15-27, 1883.  
 Green River group: Florissant, Colorado.
- Planera microphylla** Newby. Later Extinct Floras, p. 55, 1868.  
 Fort Union group: Fort Union, North Dakota.
- Planera nervosa** Newby. Proc. U. S. Nat. Mus., vol. v, p. 508, 1882 [1883].  
 Eocene: Green River, Wyoming.
- Planera Unger** Ett. Foss. Fl. v. Wien., p. 14, pl. ii, f. 5-18, 1851; Lx., Bull. U. S. Geol. and Geogr. Surv. Terr., vol. i, p. 337, 1875 [1876]; Ann. Rept. loc. cit., p. 313, 1874 [1876]; Tert. Fl., p. 190, pl. xxvii, f. 7, 1878.  
*Planera dubia* Lx. Am. Journ. Sci., vol. xxviii, p. 361, 1859.  
*Planera longifolia?* Lx. Ann. Rept., op. cit., p. 371, 1872 [1873].  
 Miocene: John Day Valley, Oregon.  
 Green River group: Florissant, Colorado.  
 Eocene: Port Graham, Alaska; Bellingham Bay?
- Planera variabilis** Newby. Proc. U. S. Nat. Mus., vol. v, p. 508, 1882, [1883].  
 Eocene: Green River, Wyoming.
- PLATÆANTHUS** Newberry. Fl., Amboy Clays, p. 125, 1895 [1896].
- Plateæanthus (Williamsonia) problematicus** Newby. Fl., Amboy Clays, p. 125, pl. xxxv, f. 1-9, 1896.  
 Amboy clay, New Jersey.
- PLATANINIUM** Unger. In Endlicher Gen. Pl., suppl. ii, p. 101, 18—. [Not seen.]
- Plataninium Haydeni** Felix. Zeitschr. d. Deutsch. geol. Gesell., Jahr 1896, p. 251, 1896.  
 Miocene: Amethyst Mountain, Yellowstone National Park.
- PLATANOPHYLLUM** Fontaine. Potomac Fl., p. 316, 1889.
- Platanophyllum crassinerve** Font. Potomac Fl., p. 316, pl. clviii, f. 5, 1889.  
 Potomac formation: Deep Bottom, Virginia.
- PLATANUS** (Tournefort) Linnaeus. Hort: Cliff, p. 447, 1737.
- Platanus aceroides** Göpp. Zeit. Deutsch. Geol., Gesell., vol. iv., p. 492, 1852; Lx., Am. Journ. Sci., vol. xlv, 2d ser., p. 206, 1869; Tert. Fl., p. 184, pl. xxv, f. 4-6, 1878.  
 Fort Union group: Bad Lands, Dakota.  
 Livingston beds: Bozeman coal field, Montana.  
 Denver group: Golden, Colorado.  
 Denver group?: Carbon, Wyoming.  
 Laramie group: Black Buttes, Wyoming.  
 Miocene: John Day Valley, Oregon; Mackenzie River.

- Platanus aceroides latior* Lx. = *Platanus latior*.  
*Platanus affinis* Lx. = *Cissites affinis*.  
*Platanus affinis ampla* Dn. = *Cissites affinis ampla*.  
***Platanus appendiculata*** Lx. Mem. Mus. Comp. Zoöl., vol. vi, no. 2, p. 12, pl. iii, f. 1-6; pl. vi, f. 7b, 1878.  
 Miocene: Chalk Bluffs, California.  
***Platanus aquehogensis*** Hollick. Trans. N. Y. Acad. Sci., vol. xii, p. 32, pl. iv, 1892.  
 Cretaceous: Staten Island.  
***Platanus aspera*** Newby. Proc. U. S. Nat. Mus., vol. v, p. 509, 1882 [1883].  
 Miocene?: Bridge Creek, Oregon.  
***Platanus basilobata*** Ward. Bull. U. S. Geol. Surv., p. 35, pl. xvii, f. 1; xviii, f. 1-3, 3a; xix, f. 1, 1887.  
 Fort Union group: Seven-Mile and Clear Creeks, Montana.  
***Platanus cissoides*** Lx. Fl. Dak. Gr., p. 75, pl. lxi, f. 3, 1892  
 Dakota group: Kansas.  
***Platanus cordata*** nom. nov.  
*Quercus platania* Heer. Lesquereux, Ann. Rept. U. S. Geol. and Geogr. Surv. Terr., p. 386, 1872 [1873]; Tert. Fl., p. 160, pl. xxi, f. 1, 1878.  
 Eocene?: Cherry Creek, Oregon.  
 Laramie group?: Carbon, Wyoming.  
***Platanus diminutiva*** Lx. Cret. Fl., p. 73, pl. viii, f. 5, 1874.  
*Platanus diminutivus* Lx. Am. Journ. Sci., vol. xlv, p. 98, 1868.  
 Dakota group: Nebraska?  
***Platanus dissecta*** Lx. Mem. Mus. Comp. Zoöl., vol. vi, no. 2, p. 13, pl. vii, f. 12; pl. x, f. 4, 5, 1878. Cret. and Tert. Fl., p. 249, pl. lvi, f. 4; pl. lvii, f. 1-2, 1883.  
 Miocene: Chalk Bluffs, Table Mountain, Corral Hollow, and Spanish Peak, California.  
***Platanus Guillelmæ*** Göpp. Zeitschr. Deutsch. Geol. Gesel., vol. iv, p. 492, 1852. Tert. Fl. v. Schossnitz, p. 21, pl. xi, f. 1, 2, 1855; Lx., Ann. Rept. U. S. Geol. and Geogr. Surv. Terr., p. 289, 1871 [1872]; Tert. Fl., p. 183, pl. xxv, f. 1-3, 1878.  
 Fort Union group: Yellowstone River, Montana; Bad Lands, Dakota.  
 Denver group: Golden, Colorado.  
 Denver group?: Carbon, Wyoming.  
 Eolignitic: McLees, Louisiana.  
***Platanus Haydenii*** Newby. Later Extinct Floras, p. 70, 1868; Ill. Cret. and Tert. Pl., pls. xix, xx, xxi, f. 1, 1883 [1884].  
 Fort Union group: Yellowstone River, Montana; Bow River.  
 Denver group: Sedalia and Golden, Colorado.  
 Laramie group?: Sand Creek, Colorado.  
***Platanus Heerii*** Lx. Ann. Rept. U. S. Geol. and Geogr. Surv. Terr., p. 303, 1871 [1872]; Cret. Pl., p. 70, pl. viii, f. 4; ix, f. 1, 2, 1874; Rept. on Clays in N. J., p. 29, 1878.  
 Dakota group: Salina River, Kansas.  
 Amboy clay: Washington, New Jersey.  
 Mill Creek series: Mill Brook.

**Platanus heterophyllus** Newby. *Dn.*, Rept. on Geol. and Res. near 49th Parallel, Appen. A, p. 330, 1875.

Lignite Tertiary: Wood End, Canada.

**Platanus integrifolia** Lx. = *Platanus Raynoldsii integrifolia*.

**Platanus latiloba** Newby. Later Extinct Floras, p. 23, 1868.

Dakota group: Blackbird Hill, Nebraska.

**Platanus latior** (Lx.) n. comb.

*Platanus primæva* Lx. *Cret. Fl.*, p. 69, pl. vii, f. 2; pl. xxvi, f. 2, 1874; *Fl. Dak. Gr.*, p. 72, pl. viii, f. 7, 8b; x, f. 1, 1892.

*Platanus aceroides*? Göpp., var. *latior* Lx. *Am. Journ. Sci.*, vol. xlv, p. 97, 1868.

Dakota group: Nebraska, Kansas, and Minnesota.

**Platanus latior grandidentata** (Lx.) n. comb.

*Platanus primæva grandidentata* Lx. *Fl. Dak. Gr.*, p. 73, pl. ix, f. 1, 2, 1892.

Dakota group: Kansas.

**Platanus latior integrifolia** (Lx.) n. comb.

*Platanus primæva integrifolia* Lx. *Fl. Dak. Gr.*, p. 74, pl. xlix, f. 4, 1892.

Dakota group: Kansas.

**Platanus latior subintegrifolia** (Lx.) n. comb.

*Platanus primæva subintegrifolia* Lx. *Fl. Dak. Gr.*, p. 73, pl. ix, f. 3, 4, 1892.

Dakota group: Kansas.

**Platanus marginata** (Lx.) Heer. *Fl. Foss. Aret.*, vol. vii, p. 97, pl. xeviii, f. 3-5; pl. xcix, f. 2, 3; pl. ci, f. 5, 1883.

*Viburnum marginatum* Lx. *Ann. Rept. U. S. Geol. and Geogr. Surv. Terr.*, p. 395, 1872 [1873]; *Tert. Fl.*, 223, pl. xxxvii, f. 11; pl. xxxviii, f. 1, 4. [Non 2, 3, 5] 1878.

Denver group: Golden, Colorado.

Laramie group: Black Buttes and Point of Rocks, Wyoming.

*Platanus Newberrii* Lx. = *Platanus Newberryana*.

**Platanus? Newberryana** Heer. *Phyl. Crét. d. Nebr.*, p. 16, pl. i, f. 4, 1866.

*Platanus Newberrii* Lx. *Am. Journ. Sci.*, vol. xlv, p. 97, 1868.

Dakota group: Beatrice, Nebraska, etc.

**Platanus nobilis** Newby. Later Extinct Floras, p. 67, 1868; *Dn.*, *Trans. Roy. Soc. Canada*, vol. iv., sec. iv, p. 24, pl. i, f. 7, 1886 [1887].

Fort Union group: Seven-Mile Creek, Montana.

Upper Laramie group: Calgary, Canada; Souris River, British Columbia.

Miocene: John Day Valley, Oregon.

**Platanus occidentalis** L. Knowlton, *Am. Geol.*, vol. xviii, p. 371, 1896; Penhallow, *Trans. Roy. Soc. Canada*, 2d ser., vol. ii, sec. iv, p. 68, 72, 1896.

Glacial: Morgantown, West Virginia.

Pleistocene: Don Valley, Toronto.

**Platanus obtusiloba** Lx. *Am. Journ. Sci.*, vol. xlv, p. 97, 1868.

Dakota group: Beatrice, Nebraska.



**Platanus platanoides** (Lx.) n. comb.

*Viburnum platanoides* Lx. Ann. Rept. U. S. Geol. and Geogr. Surv. Terr., p. 314, 1874 [1876]; Tert. Fl., p. 224, pl. xxxviii, f. 8, 9, 1878.

Laramie group: Black Buttes, Wyoming.

*Platanus primeva* Lx. = *Platanus latior*.

*Platanus primeva grandidentata* Lx. = *Platanus latior grandidentata*.

*Platanus primeva integrifolia* Lx. = *Platanus latior integrifolia*.

*Platanus primeva subintegrifolia* Lx. = *Platanus latior subintegrifolia*.

**Platanus Reynoldsii** Newby. Later Extinct Floras, p. 69, 1868; Lx., Tert. Fl., p. 185, pl. xxvi, f. 4, 5; pl. xxvii, f. 1-3, 1878.

Fort Union group: Montana.

Upper Laramie group: Canada.

Denver group: Golden, Colorado.

Miocene?: ?John Day Valley, Oregon.

**Platanus Reynoldsii integrifolia** Lx. Tert. Fl., p. 185, 1878.

*Platanus integrifolia* Lx. MSS. in Lx., Tert. Fl., p. 185, 1878.

Denver group: Golden, Colorado.

Laramie group: Black Buttes, Wyoming.

*Platanus recurvata* Lx. = *Sassafras recurvatum*.

**Platanus rhomboidea** Lx. Ann. Rept. U. S. Geol. and Geogr. Surv. Terr., p. 400, 1873 [1874]; Tert. Fl. 186, pl. xxvi, f. 6, 7, 1878.

*Viburnum anceps* Lx. Tert. Fl., p. 227, pl. xxxviii, f. 11, 1878.

Denver group: Golden, Colorado.

**Platanus?** sp., Du. Trans. Roy. Soc. Canada, vol. v, sec. iv, p. 33, 1887. [Wood.]

Belly River series: Ribstone Creek.

**Platanus** sp., Cragin. Bull. Washburn College Laboratory, vol. ii, no. 10, p. 66, 1889.

Cretaceous: Cimarron Valley, south of Mead County, Kansas.

**Platazus** sp., Kn. Bull. Geol. Soc. Am., vol. viii, p. 142, 1897.

Laramie?: Dutton Creek coal, Wyoming.

**PLATYPTERYGIUM** Schimper. In Zittel Handb. Pal., vol. ii, p. 225, 1880.

**Platypterygium densinerve** Font. Potomac Fl., p. 169, pl. xxx, f. 8; xxxi, f. 1, 4; xxxii, f. 1, 2; xxxiii, f. 1; xxxiv, f. 1; xxxv, f. 1, 2, 1889.

Potomac formation: Fredericksburg, Virginia.

**Platypterygium Rogersianum** Font. Potomac Fl., p. 171, pl. xxxi, f. 2; xxxiii, f. 2; xxxiv, f. 2, 1889.

Potomac formation: Fredericksburg, Virginia.

**POACITES** Brongniart. Prod. Hist. Vég. Foss., p. 137, 1828.

**Poacites lævis** Al. Br. In Stizenberger, Uebersicht d. Vers. d. Baden, p. 74, 1851; Lx., Ann. Rept. U. S. Geol. and Geogr. Surv. Terr., p. 285, 1871 [1872].

Green River group: Barrel Springs, Wyoming.

**Poacites Menganus** Heer. Mioc. balt. Fl., p. 59, pl. xv, f. 2-11, 1859; Lesquereux, Proc. U. S. Nat. Mus., vol. x. p. 35, 1887.

Pliocene?: Clear Lake, California

**Poacites tenue-striatus** Heer. Fl. Foss., Alask., p. 24, pl. i, f. 14, 1869.

Eocene?: Port Graham, Alaska.

**PODOCARPITES** Andrae. Abh. der k. k. geol. Reichsanst., vol. ii, abt. iii p. 45, 1853.

**Podocarpites Tyrrellii** Du. Trans. Roy. Soc. Canada, vol. v, sec. iv, p. 35, 1887.

Belly River series: Vermilion River.

**PODOCARPUS** (L'Heritier) Persoon. Syn., vol. ii, p. 580, 1807

**Podocarpus eocenica?** Ung. Foss. Fl. v. Sotzka, p. 28 [158], pl. ii, [xxii]; f. 11-16, 1850; Lx., Cret. and Tert. Fl., p. 140, 1883.

Green River group: Florissant, Colorado.

**PODOGONIUM** Heer. Fl. Tert. Helv., vol. iii, p. 113, 1859.

**Podogonium acuminatum** Lx. Cret. and Tert. Fl., p. 201, 1883.

Green River group: Florissant, Colorado.

**Podogonium americanum** Lx. Tert. Fl., p. 288, pl. lix, f. 5; pl. lxiii, f. 5; pl. lxxv, f. 6, 1878.

Podogonium sp.? Lx. Ann. Rept. U. S. Geol. and Geogr. Surv. Terr., p. 417, 1873 [1874].

Laramie group: Black Buttes, Wyoming.

Montana formation: Point of Rocks, Wyoming.

Podogonium sp., Lx. = Podogonium Americanum.

**PODOZAMITES** Fr. Braun in Münster Beiträge z. Petrefacten-Kunde, vol. ii, heft vi, p. 28, 1843.

**Podozamites acuminatus** Hollick in Newberry. Fl. Amboy Clays, p. 45, pl. xiii, f. 7, 1895 [1896].

Amboy clay: Woodbridge, New Jersey.

**Podozamites acutifolius** Font. Potomac Fl., p. 181, pl. lxxx, f. 6; lxxxv, f. 10, 15; lxxxvii, f. 1, clxx, f. 2, 1889.

Potomac formation: Near Dutch Gap Canal, Deep Bottom, near Telegraph Station, and near Brooke, Virginia.

Trinity division: Glenrose, Texas.

**Podozamites angustifolius** (Eichw.) Schimp. Pal. Vég., vol. ii, p. 160, 1870; Lx., Cret. and Tert. Fl., p. 28, 1884; Newby., Fl. Amboy Clays, p. 41, pl. xiii, f. 1-4, 1895 [1896].

Dakota group: Kansas.

Amboy clay: Woodbridge, New Jersey.

Podozamites caudatus Lx. = Dammarites caudatus.

**Podozamites distantinervis** Font. Potomac Fl., p. 179, pl. lxxix, f. 9; lxxxii, f. 4; lxxxiii, f. 1, 2, 6, 7; lxxxiv, f. 1, 2, 8, 10, 14, 15; lxxxv, f. 12, 16, 1889.

Potomac formation: Near Potomac Run, Fredericksburg, and near Telegraph Station, Virginia.

*Podozamites emarginatus* Lx. = *Dammarites emarginatus*.

***Podozamites grandifolius*** Font. Potomac Fl., p. 180, pl. lxxxiii, f. 2; lxxxiii, f. 5, 1889.

Potomac formation: Fredericksburg, and near Potomac Run, Virginia.

***Podozamites Haydenii*** Lx. Cret. and Tert. Fl., p. 27, 1883.

*Pterophyllum Haydenii* Lx. Am. Journ. Sci., vol. xlvi, p. 91, 1868; Cret. Fl., p. 49, pl. i, f. 6, 6b, 1878.

Dakota group: Decatur, Nebraska.

***Podozamites lanceolatus*** (L. and H.) Schimp. Pal. Vég., vol. ii, p. 160, 1870; Lx., Fl. Dak. Gr., p. 28, pl. i, f. 5, 6, 1891; Du., Trans. Roy. Soc. Canada, vol. iii, sec. iv, p. 6, pl. i, f. 3, 1885 [1886].

*Zamia lanceolata* L. and H. Foss. Fl., vol. iii, pl. 193, 1836.

Kootanie: Martin Creek; Kootanie Pass., etc, British Columbia.

Dakota group: Kansas.

***Podozamites latipennis*** Heer. Fl. Foss. Aret., vol. vi, abt. ii, p. 42, pl. xiv, f. 1-9; xv, f. 2a, 3b, 1884; Weed, Bull. Geol. Soc. Am., vol. iii, p. 323, 1892. [Doubtful.]

Kootanie: Sun River, Montana.

***Podozamites marginatus?*** Heer. Fl. Foss. Aret., vol. vi, abt. ii, p. 43, pl. xvi, f. 10, 1882; Fl. Amboy Clays, p. 44, pl. xiii, f. 5, 6, 1895 [1896].

Amboy clay: Woodbridge, New Jersey.

***Podozamites nervosa*** Newby. Am. Journ. Sci., vol. xli, p. 200, pl. xiv, f. 6, 1891.

Kootanie: Great Falls, Montana.

***Podozamites oblongus*** Lx. Cret. and Tert. Fl., p. 28, pl. i, f. 10, 11.

Dakota group: Kansas.

***Podozamites pedicellatus*** Font. Potomac Fl., p. 180, pl. lxxvi, f. 1; lxxviii, f. 7; lxxxii, f. 5, 1889.

Potomac formation: Fredericksburg, Virginia.

*Podozamites prelongus* Lx. = *Dammarites caudatus*.

***Podozamites stenopus*** Lx. Fl. Dak. Gr., p. 27, pl. i, f. 7, 1891.

Dakota group: Kansas.

***Podozamites subfalcatus*** Font. Potomac Fl., p. 179, pl. lxxviii, f. 6; clxx, f. 9, 1889.

Potomac formation: Near Brooke, Virginia.

***Podozamites tenuinervis*** Heer. Fl. Foss. Aret., vol. vi, abt. ii, p. 44, pl. xvi, f. 9, 1882; Newby., Bull. Torr. Bot. Club, vol. xiii, p. 35, 1886.

Amboy clay: New Jersey.

***Podozamites*** sp., Font. Proc. U. S. Nat. Mus., vol. xvi, p. 267, pl. xxxvi, f. 8, 1893.

Trinity division: Glenrose, Texas.

Pollen sacs? Font. Potomac Fl., p. 272, pl. cxxxvi, f. 7, 1889.

Potomac formation: Virginia.

**POLYPODIUM** (Tournefort) Linnaeus. Gen. Pl., p. 322, 1737.

***Polypodium dentatum*** Font. Potomac Fl., p. 105, pl. xxii, f. 4, 5, 1889.

Potomac formation: Fredericksburg, Virginia.

**Polypodium fadyenioide** Font. Potomac Fl., p. 104, pl. xvi, f. 4, 5, 1889.

Potomac formation: Near Potomac Run, Virginia.

**POPULITES** Lesquereux. Am. Journ. Sci., vol. xlvi., p. 93, 1868.

*Populites affinis* Lx. = *Cissites affinis*.

**Populites cyclophylla** (Heer) Lx. Am. Journ. Sci., vol. xlvi, p. 93, 1868; Cret. Fl., p. 59, 1874; Fl. Dak. Gr., p. 48, 1891.

*Populus cyclophylla* Heer. Proc. Acad. Nat. Sci., Phila., vol. x, p. 266, 1858.

*Cissites cyclophylla* Lx. Ann. Rept. U. S. Geol. and Geogr. Surv. Terr., p. 353, 1874 [1876].

Dakota group: New Ulm, Minnesota; Lancaster and Decatur, Nebraska; Peace River, Northwest Territory.

**Populites elegans** Lx. Am. Journ. Sci., vol. xlvi, p. 94, 1868; Geol. and Nat. Hist. Surv. Minn. iii, p. 10, pl. A, f. 2; pl. B, f. 1, 1893.

Dakota group: Decatur, Nebraska; New Ulm, Minnesota.

*Populites fagiifolia* Lx. = *Grewiopsis flabellata*.

*Populites flabellata* Lx. = *Grewiopsis flabellata*.

**Populites lancastriensis** Lx. Cret. Fl., p. 58, pl. vii, f. 1, 1874.

*Populus lancastriensis* Lx. Am. Journ. Sci., vol. xlvi, p. 93, 1868.

Dakota group: Lancaster, Nebraska; New Ulm, Minnesota.

**Populites litigiosus** (Heer) Lx. Fl. Dak. Gr., p. 46, pl. vii, f. 7. pl. viii, f. 5; pl. xlvi, f. 6; pl. xlvi, f. 1, 1891.

*Populus litigiosa* Heer. Phyll. Crét. d. Nebr., p. 13, pl. i, f. 2, 1866.

Dakota group: Kansas; New Ulm, Minnesota.

**Populites microphyllus** Lx. Trans. Am. Phil. Soc., vol. xiii, p. 430, pl. xxiii, f. 2, 3, 1869.

Dakota group: Kansas.

*Populites ovata* Lx. = *Ampelophyllum ovatum*.

**Populites probalsamifera** Dn. Trans. Roy. Soc. Canada, vol. xi, sec. iv, p. 57, pl. vii, f. 23, 1893 [1894].

Upper Cretaceous: Port McNeill, Vancouver.

*Populites quadrangularis* Lx. = *Hamamelites quadrangularis*.

*Populites salinae* Lx. = *Menispermities salinae*.

*Populites salisburiaeifolius* Lx. = *Cissites salisburiaeifolius*.

**Populites Sternbergii** Lx. Fl. Dak. Gr., p. 45, pl. vii, f. 8, 9, 1891.

Dakota group: Kansas.

**Populites Winchelli** Lx. Geol. and Bot. Hist. Surv. Minn., vol. iii, p. 12, pl. B, f. 2, 1893.

Dakota group: New Ulm, Minnesota.

**POPULOPHYLLUM** Fontaine. Potomac Fl., p. 311, 1889.

**Populophyllum crassinerve** Font. Potomac Fl., p. 312, pl. clviii, f. 4, 1889.

Potomac formation: Deep Bottom, Virginia.

**Populophyllum hederæforme** Font. Potomac Fl., p. 311, pl. clxvi, f. 3, 1889.

Potomac formation: Virginia.

**Populophyllum reniforme** Font. Potomac Fl., p. 311, pl. clv, f. 9; clvi, f. 3, 1889.

Potomac formation: Near Brooke, Virginia.

**POPULUS** Linnaeus. Syst., ed. i, 1735.

**Populus acerifolia** Newby. Later Extinct Floras. v. 65. 1868: Ill. Cret. and Tert. Pl., pl. xiii, f. 5-8, 1878.

Fort Union group: Yellowstone River, Montana.

Canadian upper Laramie: Canada; Souris River, etc.

*Populus aequalis* Schimp. = *Populus levigata*.

**Populus amblyrhyncha** Ward. Bull. U. S. Geol. Surv., no. 37, p. 20, pl. vi, f. 1-8; vii, f. 1-3, 1887.

Fort Union group: Seven-Mile Creek, Montana.

**Populus anomala** Ward. Bull. U. S. Geol. Surv., no. 37, p. 23, pl. viii, f. 7, 1887.

Fort Union group: Burns's Ranch, Montana.

**Populus? apiculata** Newb. In MSS. Hollick, Trans. N. Y. Acad. Sci., vol. xii, p. 31, pl. iii, f. 2, 1892; Newby., Fl. Amboy Clays, p. 65, pl. xv, f. 3, 4, 1895 [1896].

Cretaceous: Staten Island.

Amboy clay: Woodbridge, New Jersey.

**Populus arctica** Heer. Fl. Foss. Arct., vol. i, p. 100, pl. iv, f. 6a, 7; pl. v; pl. vi, f. 5, 6; pl. viii, f. 5, 6; pl. xvii, f. 5 f. e.; op. cit., p. 137, pl. xxi, f. 14, 15a, 1868; Lx., Ann. Rept. U. S. Geol. and Geogr. Surv. Terr., p. 289, 300, 1871 [1872]; Tert. Fl., p. 178, pl. xxiii, f. 1-6, 1878.

*Populus decipiens* Lx. Ann. Rept., op. cit., p. 385, 1872 [1873]; Tert. Fl., p. 179, pl. xxiii, f. 7-11, 1878.

From Laramie to Miocene: Abundant.

Miocene?: Maekenzie River; Great Valley; Souris River.

**Populus aristolochioides** Lx. Bull. U. S. Geol. and Geogr. Surv. Terr., vol. i, p. 393, 1875.

Dakota group: Kansas.

*Populus attenuata* Al. Br. Lx. = *Populus subrotunda*.

**Populus auriculata** Ward. Fifteenth Ann. Rept. U. S. Geol. Surv., p. 356, pl. iv, f. 4, 1895.

Potomac formation: Mount Vernon, Virginia.

**Populus balsamifera** L. Sp. Pl., ed. i, vol. ii, p. 1934, 1753; Dr., Can. Nat., vol. ii, p. 422, 1857; op. cit., new ser., vol. iii, p. 72, f. 2-4, 1868; Geol. Hist. Pl., p. 228, f. 78, 1888; Penhallow, Trans. Roy. Soc. Canada, 2d ser., vol. ii, sec. iv, p. 64, 72, 1896.

Pleistocene: Greens Creek and Bessierer's Wharf, Ottawa River.

**Populus balsamoides** Göpp. Tert. Fl. v. Schosnitz, p. 23, pl. xv, f. 5, 6, 1855; Heer, Fl. Foss. Alask., p. 26, pl. ii, f. 3, 1869; Lx., Ann. Rept. U. S. Geol. and Geogr. Surv. Terr., p. 299, 1871 [1872].

Eocene?: Port Graham and near Litho, Alaska; Yellowstone Lake.

Miocene: Corral Hollow, California.

- Populus balsamoides eximia** (Göpp.) Lx. Cret. and Tert. Fl., p. 226, pl. xlvia, f. 10, 1883.  
*Populus eximia* Göpp. Tert. Fl. v. Schossnitz, p. 23, 1855.  
 Fort Union group: Bad Lands, Dakota.
- Populus balsamoides?** Göpp., var. **latifolia** Lx. Cret. and Tert. Fl., p. 158, pl. xxxi, f. 4, 1883.  
 Green River group: Florissant, Colorado.
- Populus Berggreni** Heer. Öfersigt. K. Vetenskaps-Akad. Förhandl., 1871, p. 1183, 1871; Lx., Fl. Dak. Gr., p. 42, pl. viii, f. 2-4, 1891.  
 Dakota group: Kansas; New Ulm, Minnesota.
- Populus cordata** Newby. Later Extinct Floras, p. 60, 1868; Ill. Cret. and Tert. Pl., pl. xiv, f. 6, 1878.  
 Fort Union group: Yellowstone River, Montana.
- Populus cordifolia** Newby. Later Extinct Floras, p. 18, 1868; Dn., Trans. Roy. Soc. Canada, vol. iii, sec. iv, p. 17, 1885 [1886].  
 Dakota group: Nebraska.  
 Upper Laramie group: Canada.
- Populus craspedodroma** Ward. Bull. U. S. Geol. Surv., no. 37, p. 21, pl. viii, f. 3, 1887.  
 Fort Union group: Clear Creek, Montana.
- Populus cuneata** Newby. Later Extinct Floras, p. 64, 1868; Ill. Cret. and Tert. Pl., pl. xiv, f. 1-4, 1878.  
 Fort Union group: Yellowstone River, Montana; Bad Lands, Dakota.
- Populus cyclophylla* Heer = *Populites cyclophyllus*.
- Populus daphnogenoides** Ward. Bull. U. S. Geol. Surv., no. 37, p. 20, pl. vii, f. 4-6, 1887.  
 Fort Union group: Seven-Mile Creek, Montana.  
 Eocene?: Similkameen Valley, British Columbia.
- Populus?* *Debeyana* Heer = *Juglans Debeyana*.
- Populus decipiens* Lx. = *Populus arctica*.
- Populus denticulata** Heer. Fl. Foss. Aret., vol. vii, p. 20, pl. lv, f. 5, 1883; Lesquereux, Proc. U. S. Nat. Mus., vol. x, p. 40, 1887.  
 ———: Upper Kanab Valley, Utah.
- Populus elliptica** Newby. Later Extinct Floras, p. 16, 1868.  
 Dakota group: Blackbird Hill, Nebraska.
- Populus eotremuloides** Kn. Eighteenth Ann. Rept. U. S. Geol. Surv., pt. iii, p. 725, pl. e, f. 1, 2; ci, f. 1, 2, 1898.  
 Payette formation: Marsh, Idaho.
- Populus flabellum** Newby. Bost. Journ. Nat. Hist., vol. vii, p. 524, 1863.  
 ———: Bellingham Bay, Washington.
- Populus genatrix** Newby. Later Extinct Floras, p. 64, 1868; Dn., Trans. Roy. Soc., Canada, vol. iii, sec. iv, p. 17, 1885 [1886].  
 Fort Union group: Yellowstone River, Montana.  
 Canadian upper Laramie: North Saskatchewan; Souris River, Great Valley; Canada.

**Popu**  
 5-1  
 4, 1  
 E  
 F  
 M  
**Popu**  
 Pen  
 P  
**Popu**  
 pl. i  
 F  
**Popu**  
 Da  
**Popu**  
 viii,  
 Fo  
**Popu**  
 vii, f  
 f. 11,  
 Gr  
 Populu  
**Popu**  
 1863;  
 1889.  
 Mic  
**Popu**  
 Lx., I  
 Dal  
**Popu**  
 f. 2, 1  
 For  
**Popu**  
 Da  
**Popu**  
 Lan  
**Popu**  
 Tert.  
 1  
 De  
 Populu  
**Popu**  
 16, 18  
 Bel  
**Popu**  
 Alash  
 Eoc  
 I



**Populus glandulifera** Heer. Fl. Tert. Helv., vol. ii, p. 17, pl. lviii, f. 5-11; pl. lxxviii, f. 7 1856; Cret. and Tert. Fl., p. 226, pl. xlviA, f. 3, 4, 1883.

Eocene?: Fort Graham, Alaska.

Fort Union group: Montana; Bad Lands, Dakota.

Miocene: John Day Valley, Oregon.

**Populus grandidentata** Mx. Flor. Bor. Am., vol. ii, p. 243, 1803; Penhallow, Bull. Geol. Soc. Am., vol. i, p. 326, 1890.

Pleistocene: Greens Creek, Ottawa River; Montreal, Canada.

**Populus Grewiopsis** Ward. Bull. U. S. Geol. Surv., no. 37, p. 23, pl. ix, f. 1, 1887.

Fort Union group: Seven-Mile Creek, Montana.

**Populus harkeriana** Lx. Fl. Dak. Gr., p. 44, pl. xlvi, f. 4, 1892.

Dakota group: Fort Harker, Kansas.

**Populus hederoides** Ward. Bull. U. S. Geol. Surv., no. 37, p. 22, pl. viii, f. 5, 1887.

Fort Union group: Seven-Mile Creek, Montana.

**Populus Heerii** Sap. Ann. d. Sci. Nat., 4th ser., vol. xvii, p. 87, pl. vii, f. 3, 1863; Lx., Cret. and Tert. Fl., p. 157, pl. xxx, f. 1-8; pl. xxxi, f. 11, 1883.

Green River group: Florissant, Colorado.

*Populus Heliadum* Ung. Lx., 1873=*Populus Ungeri*.

**Populus Hookeri** Heer. Fl. Foss. Arct., vol. i, p. 137, pl. xxi, f. 16, 1863; Du., Trans. Roy. Soc. Canada, vol. vii, sec. iv, p. 71, pl. x, f. 5, 1889.

Miocene?: Mackenzie River.

**Populus hyperborea** Heer. Fl. Foss. Arct., vol. iii, pt. ii, p. 106, 1873; Lx., Fl. Dak. Gr., p. 43, pl. iii, f. 9-11; pl. viii, f. 1; pl. xlvii, f. 5, 1892.

Dakota group: Kansas.

**Populus inæqualis** Ward. Bull. U. S. Geol. Surv., no. 37, p. 24, pl. ix, f. 2, 1887.

Fort Union group: Burns's Ranch, Montana.

**Populus kansaseana** Lx. Fl. Dak. Gr., p. 42, pl. xvii, f. 1-7, 1892.

Dakota group: Kansas.

**Populus Knightii** Kn. Bull. Geol. Soc. Am., vol. viii, p. 142, 1897.

Laramie group?: Dutton Creek coal, Wyoming.

**Populus lævigata** Lx. Am. Journ. Sci., vol. xlv, 2d ser., p. 205, 1868; Tert. Fl., p. 175, pl. xxii, f. 9, 1878.

*Populus æqualis* Schimp. Pal. Vég., vol. ii, p. 693, 1872.

Denver group?: Rock Creek, Laramie Plains, Wyoming.

*Populus Lancastrensis* Lx. = *Populites Lancastrensis*.

**Populus latidentata** Du. Trans. Roy. Soc. Canada, vol. iii, sec. iv, p. 16, 1885 [1886].

Belly River series: Medicine Hat.

**Populus latior** Al. Br. In Buckl. Geol., p. 512, 1835?; Heer., Fl. Foss. Alask., p. 25, pl. ii, f. 4, 1869.

Eocene?: Port Graham.

Bull. 152—12



**Populus latior cordifolia** Heer. Fl. Tert. Helv., vol. ii, p. 12, pl. Iv, 1856; Lx., Ann. Rept. U. S. Geol. and Geogr. Surv. Terr., p. 289, 1871 [1872].

*Populus latior transversa* Heer. Lesquereux, Ann. Rept. U. S. Geol. and Geogr. Surv. Terr., p. 287, 1871 [1872].

Laramie group?: Medicine Bow, Wyoming.

*Populus latior transversa* Heer. = *Populus latior cordifolia*.

**Populus latior truncata** Al. Br. In Stizenberger, Uebers., p. 79, 1851; Lx., Cret. and Tert. Fl., p. 226, pl. xlvii, f. 14, 1883.

Fort Union group: Bad Lands, Dakota.

**Populus leucophylla** Ung. Gen. et Sp. Pl. Foss., p. 417, 1850; Heer, Fl. Foss. Alask., p. 26, pl. iii, f. 4, 5, 1869.

Eocene: Alaska?

**Populus Lindgreni** Kn. Eighteenth Ann. Rept. U. S. Geol. Surv., pt. iii, p. 725, pl. c. f. 3, 1898.

Payette formation: Marsh, Idaho.

*Populus litigiosa* Heer = *Populites litigiosus*.

**Populus longior** Dn. Trans. Roy. Soc. Canada, vol. i, sec. iv, p. 27, 1882 [1883].

Upper Cretaceous: Nanaimo; Baynes Sound.

**Populus Leuce** (Rossm.) Ung. Gen. et Sp. Pl. Foss., p. 417, 1850; Heer, Proc. Acad. Nat. Sci. Phila., vol. x, p. 265, 1858.

Dakota group: Kansas?

**Populus leucophylla** Ung. Gen. et Sp. Pl. Foss., p. 417, 1850; Lx., Ann. Rept. U. S. Geol. and Geogr. Surv. Terr., p. 296, 1871 [1872]. [Not afterward recognized by Lesquereux.]

Laramie group?: Spring Canyon, Montana.

**Populus Meedsii** Kn. Proc. U. S. Nat. Mus., vol. xvi, p. 34, pl. i, f. 1, 2, 1893.

Fort Union group: Glendive?, Montana.

*Populus melanaria* Heer. Lx. = *Populus melanarioides*.

**Populus melanarioides** Lx. Bull. U. S. Geol. and Geogr. Surv. Terr., vol. i, p. 379, 1875 [1876]; Ann. Rept. U. S. Geol. and Geogr. Surv. Terr., p. 302, 1874 [1876]; Tert. Fl., p. 174, pl. lxii, f. 5, 1878.

*Populus melanaria* Heer Lx. Ann. Rept., op. cit., p. 302, 1874 [1876]; Tert. Fl. p. 173, pl. lxiv, f. 5, 1878.

Montana formation: Point of Rocks, Wyoming.

**Populus microphylla** Newby. Later Extinct Floras, p. 17, 1868.

Dakota group: Blackbird Hill, Nebraska.

**Populus monodon** Lx. Trans. Am. Phil. Soc., vol. xiii, p. 413, pl. xv, f. 1, 2, 1869.

Eolignitic: Mississippi.

*Populus monodon* Lx. [Tert. Fl., pl. xxiv, f. 1, 2] = *Populus mutabilis ovalis* and *Ficus uncata*.

**Populu**  
lx, f. 5  
Terr.,  
Lesqu

**Populus**  
lxi, f. 7  
Terr.,  
Lara

**Populus**  
f. 1, 2;  
pl. xxiv

Pop

l

Pop

x

Fic

l

Pop

Livin

Deny

Laran

Laran

Monta

**Populus m**

**Populus m**

Fort U

Denve

**Populus**

vol. xvi,

Denve

**Populus**

vol. xvi,

Denve

**Populus**

vol. xvi,

Denve

**Populus**

pl. 4

Denve

**Populus m**

xvi, p. 4

Denve

**Populus m**

Fort U

ewa

**Populus**

1868,

Fort U

**Populus mutabilis crenata** Heer. Fl. Tert. Helv., vol. ii, p. 21, pl. lx, f. 5, 8, 11, 12a, 1856; Lx., Ann. Rept. U. S. Geol. and Geogr. Surv. Terr., p. 386, 1872 [1873]. [Not afterwards referred to by Lesquereux.]

—: Carbon, Wyoming.

**Populus mutabilis lancifolia** Heer. Fl. Tert. Helv., vol. ii, p. 23, pl. lxi, f. 7, 8, 10, 1856; Lx., Ann. Rept. U. S. Geol. and Geogr. Surv. Terr., p. 296, 1871 [1872]. [Not afterwards recognized by Lesquereux.]

Laramie group?: Spring Canyon, Montana.

**Populus mutabilis ovalis** Heer. Fl. Tert. Helv., vol. ii, p. 22, pl. i, f. 1, 2; ii, f. 2 a b; lxi, f. 1-3, 6, 9; lxiii, f. 4, 1856; Lx., Tert. Fl., p. 177, pl. xxiv, f. 3, 4, 1878.

*Populus ovalis*? Göpp. Lx., Ann. Rept. U. S. Geol. and Geogr. Surv. Terr., p. 292, 1871 [1872].

*Populus mutabilis repando-crenata* Heer. In Lx., Trans. Am. Phil. Soc., vol. xiii, p. 413, pl. xviii, f. 4-6, 1869.

*Ficus ovalis* Lx. Ann. Rept. U. S. Geol. and Geogr. Surv. Terr., p. 313, 1874 [1876].

*Populus monodon* Lx. Ex. p. Tert. Fl., p. 180, pl. xxiv, f. 2, 1878.

Livingston beds: Spring Canyon, Montana.

Denver group: Golden and Plum Creek, Colorado.

Laramie group: Black Buttes, Wyoming.

Laramie group?: Evanston, Wyoming.

Montana formation: Point of Rocks, Wyoming.

*Populus mutabilis repando-crenata* Heer = *Populus mutabilis ovalis*.

**Populus nebrascensis** Newby. Later Extinct Floras, p. 62, 1868.

Fort Union group: Yellowstone River, Montana.

Denver group: Golden, Colorado.

**Populus nebrascensis acute-dentata** Lx. Bull. Mus. Comp. Zoöl., vol. xvi, p. 47, 1888.

Denver group: Golden, Colorado.

**Populus nebrascensis grandidentata** Lx. Bull. Mus. Comp. Zoöl., vol. xvi, p. 47, 1888.

Denver group: Golden, Colorado.

**Populus nebrascensis longifolia** Lx. Bull. Mus. Comp. Zoöl., vol. xvi, p. 47, 1888.

Denver group: Golden, Colorado.

**Populus nebrascensis rotundata** Lx. Bull. Mus. Comp. Zoöl., vol. xvi, p. 47, 1888.

Denver group: Golden, Colorado.

**Populus nervosa** Newby. Later Extinct Floras, p. 61, 1868.

Fort Union group: Yellowstone River, Montana; North Saskatchewan, Canada.

**Populus nervosa elongata** Newby. Later Extinct Floras, p. 62, 1868.

Fort Union group: Yellowstone River, Montana.

- Populus obtrita** Dn. Trans. Roy. Soc. Canada, vol. viii, sec. iv, p. 82, f. (in text) 12, 1890.  
Miocene?: Similkameen Valley, British Columbia.
- Populus occidentalis** Kn. Eighteenth Ann. Rept. U. S. Geol. Surv., pt. iii, p. 727, pl. xcix, f. 14, 1898.  
Payette formation: Marsh, Idaho.  
*Populus ovalis*? Göpp. Lx. [1871]=*Populus mutabilis ovalis*.
- Populus oxyphylla** Sap. Ann. Sci. Nat. Bot., 5th ser., vol. viii, p. 73, 1867; Lx., Cret. and Tert. Fl., p. 159, pl. xxxviii, f. 9-11, 1883.  
Green River group: Florissant, Colorado.
- Populus oxyrhyncha** Ward. Bull. U. S. Geol. Surv., no. 37, p. 21, pl. viii, f. 1, 2, 1887.  
Fort Union group: Seven-Mile Creek, Montana.
- Populus polymorpha** Newby. Proc. U. S. Nat. Mus., vol. v, p. 506, 1882 [1883].  
Miocene?: Bridge Creek, Oregon.
- Populus potomacensis** Ward. Fifteenth Ann. Rept. U. S. Geol. Surv., p. 356, pl. iv, f. 1-3, 1895.  
Potomac formation: Mount Vernou, Virginia.
- Populus? problematica** Kn. Bull. U. S. Geol. Surv., no. 105, p. 51, pl. vi, f. 5, 6, 1893.  
Laramie group: Head of Fir Canyon, near Bozeman, Montana.
- Populus protozadachii** Dn. Trans. Roy. Soc. Canada, vol. i, sec. iv, p. 26, pl. vii, f. 25, 1882 [1883].  
Upper Cretaceous: Newcastle Island.
- Populus rectinervata** Dn. Trans. Roy. Soc. Canada, vol. i, sec. iv, p. 27, pl. vii, f. 26, 1882 [1883].  
Upper Cretaceous: Baynes Sound.
- Populus rhomboidea** Lx. Am. Journ. Sci., vol. xxvii, 2d ser., p. 360, 1859.  
Upper Cretaceous: Newcastle Island; Nanaimo, Vancouver Island.  
Miocene?: Mackenzie River.  
Lignitic Tertiary: Poreupine Creek.
- Populus Richardsonsii** Heer. Fl. Foss. Arct., vol. i, p. 98, pl. iv, f. 1-5, vi, f. 7, 8; xv, f. 1c; 1868; Lx., Ann. Rept. U. S. Geol. and Geogr. Surv. Terr., p. 411, 1873 [1874]; Tert. Fl., p. 177, pl. xxii, f. 10-12, 1878.  
Green River group: Elko Station, Nevada.  
Canadian upper Laramie: Calgary, Canada.  
Fort Union group: Montana.  
Eocene?: Chignik Bay, Alaska.  
Miocene: Mackenzie River.
- Populus rotundifolia** Newby. Proc. U. S. Nat. Mus., vol. v, p. 506, 1882 [1883].  
Fort Union group: Yellowstone River.
- Populus Russelli** Kn. Bull. U. S. Geol. Surv., no. 108, p. 104, 1893.  
Miocene?: Ellensburg, Washington.

**Populus**  
Fort  
**Populus**  
f. 4-7,  
Fort  
**Populus**  
Fl. Da  
Dak  
**Populus**  
Po  
Po  
  
Pla  
**Populus**  
**Populus**  
Denv  
**Populus**  
1882 [18  
Uppe  
**Populus**  
Pop  
p  
Denv  
**Populus**  
f. 4, 188  
Fort U  
**Populus**  
Ann. Re  
Cret. an  
Eocen  
Miocen  
Green  
Fort U  
**Populus**  
Appen. I  
Cretac  
**Populus**  
Appen. 2  
Lignit  
**Populus**  
[Wood.]  
Fort P  
**Populus**  
[1883].  
Upper  
**Populus**  
1893.  
Laram

- Populus smilacifolia** Newby. Later Extinct Floras, p. 66, 1868.  
Fort Union group: Fort Union, North Dakota.
- Populus speciosa** Ward. Bull. U. S. Geol. Surv., no. 37, p. 20, pl. v, f. 4-7, 1887.  
Fort Union group: Clear Creek, Montana.
- Populus stygia** Heer. Fl. Foss. Aret., vol. iii, apt. ii, p. 107, 1873; Lx. Fl. Dak. Gr., p. 44, pl. iii, f. 12, 1892.  
Dakota group: Kansas.
- Populus subrotunda** Lx. Am. Journ. Sci., vol. xlv, p. 205, 1868.  
Populus attenuata Al. Br. Lx., Am. Journ. Sci., vol. xlv, p. 205, 1868.  
Populus subrotundata Lx. Tert. Fl., p. 173, pl. xxiv, f. 6-8, 1878.  
———: Carbon and Evanston, Wyoming; Rock Creek and Laramie Plains, Wyoming; Golden, Colorado?
- Populus subrotundata Lx. = Populus subrotunda.
- Populus tenuinervata** Lx. Bull. Mus. Comp. Zool., vol. xvi, p. 48, 1888.  
Denver group: Golden, Colorado.
- Populus trinervis** Du. Trans. Roy. Soc., Canada, vol. i, sec. iv, p. 26, 1882 [1883].  
Upper Cretaceous: Nanaimo; Baynes Sound.
- Populus Unger** Lx. Tert. Fl., p. 175, pl. xxiv, f. 5, 1878.  
Populus Heliadum Ung. Lx. Ann. Rept. U. S. Geol. and Geogr. Surv. Terr., p. 397, 1873 [1874].  
Denver group: Golden, Colorado.
- Populus Whitei** Ward. Bull. U. S. Geol. Surv., no. 37, p. 22, pl. viii, f. 4, 1887.  
Fort Union group: Burns's Ranch, Montana.
- Populus Zaddachi** Heer. Fl. Tert. Helv., vol. iii, p. 307, 1859; Lx., Ann. Rept. U. S. Geol. and Geogr. Surv. Terr., p. 292, 1871 [1872]; Cret. and Tert. Fl., p. 158, pl. xxxi, f. 8, 1883.  
Eocene?: Port Graham, Alaska.  
Miocene: Chalk Bluffs, California.  
Green River group: Florissant, Colorado.  
Fort Union group: Montana and Dakota.
- Populus** sp., Du. Geol. Surv. Canada, Rept. of Progress for 1872-73. Appen. I, p. 68, 1873.  
Cretaceous: Vancouver Island, British Columbia.
- Populus** sp. [Wood], Du. Rept. on Geol. and Res. near 49th Parallel, Appen. A, p. 331, 1875.  
Lignitic tertiary: Forty-ninth parallel.
- Populus** sp., Du. Trans. Roy. Soc. Canada, vol. v, sec. iv, p. 33, 1887. [Wood.]  
Fort Pierre series: Head of Swift Current.
- Populus** sp., Du. Trans. Roy. Soc. Canada, vol. i, sec. iv, p. 27, 1882 [1883].  
Upper Cretaceous; Baynes Sound.
- Populus** sp., Kn. Bull. U. S. Geol. Surv., no. 105, p. 50, pl. vi, f. 7-9, 1893.  
Laramie group: Head of Bear Canyon, near Bozeman, Montana.

- PORANA** Burm. f. Fl. Ired., p. 51, 1768.
- Porana Bendirei** (Ward) Lx. Proc. U. S. Nat. Mus., vol. xi, p. 16 pl. viii, f. 4, 1888.  
Marsilea Bendirei Ward. Fifth Ann. Rept. U. S. Geol. Surv., p. 446, 1883-84 [1885].  
Miocene: John Day Valley, Oregon.
- Porana Speirii** Lx. Cret. and Tert. Fl., p. 172, pl. xxviii, f. 15, 1883.  
Green River group: Florissant, Colorado.
- Porana tenuis** Lx. Cret. and Tert. Fl., p. 173, 1883.  
Green River group: Florissant, Colorado.
- Porana** sp., Lx. Proc. U. S. Nat. Mus., vol. xi, p. 13, 1888.  
Eolignitic: Wickliffe, Kentucky.
- POTAMOGETON** (Tournefort) Linnaeus. Syst. ed., i, 1735.
- Potamogeton geniculatus** Al. Br. Neues Jahrb. 1845, p. 168, 1845; Lx., Cret. and Tert. Fl., p. 142, 1883.  
Green River group: Florissant, Colorado.
- Potamogeton pectinatus** L. Sp. Pl., p. 127, 1753; Penhallow, Trans. Roy. Soc., Canada, 2d ser., vol. ii, sec. iv, p. 66, 72, 1896.  
Pleistocene: Besserer's Wharf, Ottawa River.
- Potamogeton perfoliatus** L. Sp. Pl., p. 126, 1753; Dn., Can. Nat., vol. iii, new ser., p. 72, 1868; Geol. Hist. Pl., p. 229, 1888; Penhallow, Trans. Roy. Soc. Canada, 2d ser., vol. ii, sec. iv, p. 65, 72, 1896.  
Pleistocene: Besserer's Wharf and Greens Creek, Ottawa River  
Canaria.
- Potamogeton pusillus** L. Sp. Pl., p. 127, 1753; Dn., Can. Nat., vol. iii, new ser., p. 73, 1868; Geol. Hist. Pl., p. 229, 1888; Penhallow, Trans. Roy. Soc. Canada, 2d ser., vol. ii, sec. iv, p. 65, 72, 1896.  
Pleistocene: Besserer's Wharf and Greens Creek, Ottawa River, Canada.
- Potamogeton rutilans** Wolfg. Penhallow = *Potamogeton rutilus*.
- Potamogeton rutilus** Wolfg.  
*Potamogeton rutilans*? Wolfg. Penhallow, Bull. Geol. Soc. Am., vol. i, p. 27, 1890; Trans. Roy. Soc. Canada, 2d ser., vol. ii, sec. iv, p. 65, 72, 1896.  
Pleistocene: Besserer's Wharf and Greens Creek, Ottawa River.
- Potamogeton Robbinsii** Oakes. Hovey's Mag., vol. vii, p. 180, 1841; Kn., Am. Geol., vol. xviii, p. 371, 1896.  
Glacial: Morgantown, West Virginia.
- Potamogeton? verticillatus** Lx. Cret. and Tert. Fl., p. 142, pl. xxiii, f. 5, 6, 1883.  
Green River group: Florissant, Colorado.
- POTENTILLA** Linnaeus. Syst., ed. i, 1735.
- Potentilla anserina** L. Penhallow, Bull. Geol. Soc. Am., vol. i, p. 330, 1890; Trans. Roy. Soc. Canada, 2d ser., vol. ii, sec. iv, p. 66, 73, 1896.  
*Potentilla norvegica* L. Dn., Can. Nat., vol. ii, p. 422, 1857.  
*Potentilla canadensis* L. Dn., loc. cit., new ser., vol. iii, p. 71, 1868.  
*Potentilla simplex*? Michx. Dn., Geol. Hist. Pl., p. 228, 1888.  
Pleistocene: Greens Creek and Besserer's Wharf, Ottawa River, Canada.

Potent  
Potent  
Potent

**PREIS**  
**Preiss**  
pl. ce  
Fo

Prinos

**PROTI**  
**Protea**  
clxxii  
Pot

**Protea**  
2, 1888  
Pot

**Protea**  
f. 5; e  
Pot

**Protea**  
f. 4, 18  
Poto

**Protea**  
Poto

**Protea**  
f. 3; cl  
Poto  
Vi

**Protea**  
clvi, f.  
Poto  
Vin

**Protea**  
Poto

**PROTE**  
**Proteid**  
Lx., Tra  
Dako

**Proteid**  
f. 9, 10,  
11, 13, 1  
Dako  
Ambo  
Mill C

*Potentilla canadensis* L.=*Potentilla anserina*.

*Potentilla norvegica* L.=*Potentilla anserina*.

*Potentilla simplex* ? Mx.=*Potentilla anserina*.

**PREISSITES** Knowlton. Bull. Torr. Bot. Club, vol. xxi, p. 458, 1894.

**Preissites Wardii** Kn. Bull. Torr. Bot. Club, vol. xxi, no. 10, p. 458, pl. cexix, 1894.

Fort Union group: Burns's Ranch, 30 miles below Glendive, Montana.

*Prinos integrifolia* Ell. Lx.=*Hex integrifolia*.

**PROTEÆPHYLLUM** Fontaine. Potomac Fl., p. 281, 1889.

**Proteæphyllum dentatum** Font. Potomac Fl., p. 286, pl. clvi, f. 7; clxxii, f. 1, 4; clxxiii, f. 12, 14, 1889.

Potomac formation: Baltimore, Maryland.

**Proteæphyllum ellipticum** Font. Potomac Fl., p. 285, pl. cxlii, f. 1, 2, 1889.

Potomac formation: Fredericksburg, Virginia.

**Proteæphyllum oblongifolium** Font. Potomac Fl., p. 284, pl. cxxxix, f. 5; cxl, f. 1, 2, 1889.

Potomac formation: Fredericksburg, Virginia.

**Proteæphyllum orbiculare** Font. Potomac Fl., p. 283, pl. cxxxix, f. 4, 1889.

Potomac formation: Fredericksburg, Virginia.

**Proteæphyllum ovatum** Font. Potomac Fl., p. 285, pl. cxli, f. 1, 1889.

Potomac formation: Fredericksburg, Virginia.

**Proteæphyllum reniforme** Font. Potomac Fl., p. 282, pl. cxxxix, f. 3; clvi, f. 4; clx, f. 1, 2, 1889.

Potomac formation: Fredericksburg, near Dutch Gap Canal, Virginia.

**Proteæphyllum tenuinerve** Font. Potomac Fl., p. 286, pl. cl, f. 13; clvi, f. 2, 1889.

Potomac formation: Near Dutch Gap Canal, near Potomac Run, Virginia.

**Proteæphyllum** sp., Font. Potomac Fl., p. 284, pl. cxxxix, f. 2, 1889.

Potomac formation: Near Dutch Gap Canal, Virginia.

**PROTEOIDES** Heer. Phyll. Crét. d. Nebr., p. 17, 1866.

**Proteoides acuta** Heer. Phyll. Crét. d. Nebr., p. 17, pl. iv, f. 7, 8, 1866; Lx., Trans. Am. Phil. Soc., vol. xiii, p. 431, pl. xxiii, f. 5-7, 1869.

Dakota group: Kansas and Nebraska.

**Proteoides daphnogenoides** Heer. Phyll. Crét. d. Nebr., p. 17, pl. iv, f. 9, 10, 1866; Newby., Fl. Amboy Clays, p. 72, pl. xvii, f. 8, 9; xxxii, f. 11, 13, 14; xxxiii, f. 3; xli, f. 15, 1895 [1896].

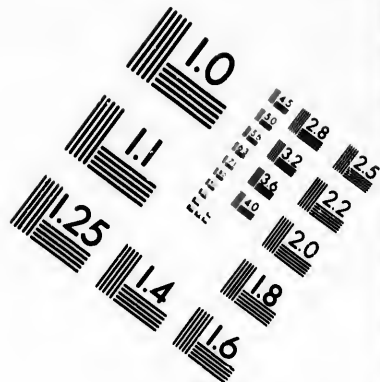
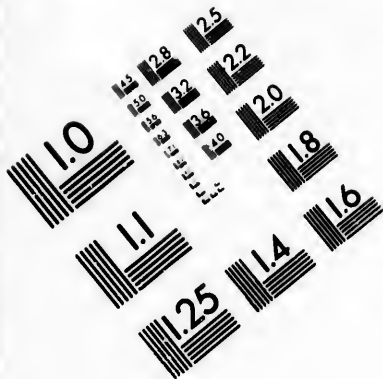
Dakota group: Decatur, Nebraska.

Amboy clay: New Jersey; Staten Island; Sea Cliff, Long Island.

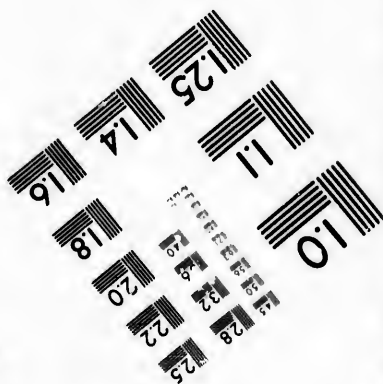



Mill Creek series: Mill Creek.







**IMAGE EVALUATION  
TEST TARGET (MT-3)**



**Photographic  
Sciences  
Corporation**

23 WEST MAIN STREET  
WEBSTER, N.Y. 14580  
(716) 872-4503

1.5 2.8  
2.5 3.2  
3.6 4.0  
4.5 5.0  
5.6 6.3  
7.5 8.0

10  
11  
12  
13  
14  
15

**Proteoides grevilleæformis** Heer. Phyll. Crét. d. Nebr., p. 17, pl. iv, f. 11, 1866; Lx., Trans. Am. Phil. Soc., vol. xiii, p. 432, pl. xxiii, f. 8, 1869.

Dakota group: Decatur, Nebraska; Kansas.

**Proteoides lancifolius** Heer. Neue Denkschr. Schweiz. Gesel., vol. xxiv, p. 12, pl. iii, f. 5, 6, 1871; Lx., Cret. and Tert. Fl., p. 50, 1883; Fl. Dak. Gr., p. 90, pl. xv, f. 5; 1, f. 8, 1892.

Dakota group: Fort Harker, Kansas.

**Proteoides longus** Heer = *Myrica longa*.

**Proteoides major** Dn., Trans. Roy. Soc. Canada, vol. xi, sec. iv, p. 61, pl. xii, f. 54, 1893 [1894].

Upper Cretaceous: Wellington mine, Vancouver Island.

**Proteoides Neillii** Dn. Trans. Roy. Soc. Canada, vol. xi, sec. iv, p. 61, pl. xii, f. 53, 1893 [1894].

Upper Cretaceous: Port McNeill, Vancouver Island.

**Proteoides** sp., Lx. Rept. on Clays in N. J., p. 29, 1878.

Amboy clay: Sayreville, New Jersey.

**Proteoides** sp., Dn. Trans. Roy. Soc. Canada, vol. xi, sec. iv, p. 61, pl. xiii, f. 55, 1893 [1894].

Upper Cretaceous: Wellington mine, Vancouver Island.

**PROTOFICUS** Saporta. Fl. Foss. Travert. d. Sézanne: Mem. Soc. Geol. d. Fr., 2d ser., vol. vii, p. 67, 1868.

**Protoficus inequalis** Newby. Proc. U. S. Nat. Mus., vol. v, p. 512, 1882 [1883].

Tertiary: Tongue River, Wyoming.

**Protoficus Zeilleri** Lx. Bull. Mus. Comp. Zoöl., vol. xvi, p. 50, 1888.

Denver group: Golden, Colorado.

**PROTOPHYLLUM** Lesquereux. Cret. Fl., p. 100, 1874.

**Protophyllum boreale** Dn. Trans. Roy. Soc. Canada, vol. i, sec. iv, p. 23, pl. iv, f. 13, 1882 [1883].

—: Peace River, Northwest Territory.

**Protophyllum crassum** Lx. Fl. Dak. Gr., p. 193, pl. lxxv, f. 4, 1892.

Dakota group: Kansas.

**Protophyllum credneroides** Lx. Ann. Rept. U. S. Geol. and Geogr. Surv. Terr., p. 363, pl. iii, f. 1; pl. viii, f. 4, 1874 [1876]; Cret. and Tert. Fl., p. 90, pl. ii, f. 1-3, 1883; Fl. Dak. Gr., p. 194, pl. xxxvi, f. 11; pl. xliii, f. 4, 5, 1892.

Dakota group: Kansas; New Ulm, Minnesota.

**Protophyllum crenatum** Kn. in Lx. Fl. Dak. Gr., p. 190, pl. lxxv, f. 7, 1892.

Dakota group: Kansas.

**Protophyllum denticulatum** Lx. Fl. Dak. Gr., p. 193, pl. xxxvi, f. 9, 1892.

Dakota group: Kansas.

**Protophyllum dimorphum** Lx. Fl. Dak. Gr., p. 190, pl. xli, f. 1, 1892.

Dakota group: Kansas.

**Protophyllum Haydenii** Lx. Cret. Fl., p. 106, pl. xvii, f. 3, 1874;  
Fl. Dak. Gr., p. 192, pl. xliii, f. 1; pl. xlv, f. 1, 2, 1892.

*Pterospermites Haydenii* Lx. Ann. Rept. U. S. Geol. and Geogr. Surv. Terr.,  
p. 302, 1871 [1872].

Dakota group: Kansas.

**Protophyllum intergerrimum** Lx. Fl. Dak. Gr., p. 192, pl. xliii, f. 3,  
1892; Geol. and Nat. Hist. Surv. Minn., p. 21, pl. B, f. 10, 11, 1893.

Dakota group: Mankato, Minnesota.

**Protophyllum Leconteanum** Lx. Cret. Fl., p. 103, pl. xvii, f. 4; pl.  
xxvi, f. 1, 1874; Fl. Dak. Gr., p. 187, pl. xl, f. 1, 1892.

*Credneria Leconteana* Lx. Am. Journ. Sci., vol. xlvi, p. 98, 1868.

Dakota group: Brookville, Kansas; Peace River, Northwest Ter-  
ritory.

**Protophyllum minus** Lx. Cret. Fl., p. 104, pl. xix, f. 2; pl. xxvii,  
f. 1, 1874.

Dakota group: Kansas.

**Protophyllum? Mudgii** (Lx.).

*Quercus Mudgii* Lx. Ann. Rept. U. S. Geol. and Geogr. Surv. Terr., p. 302,  
1871 [1872].

*Protophyllum Mudgii* Lx. Cret. Fl., p. 106, pl. xviii, f. 3, 1874.

Dakota group: Kansas.

**Protophyllum multinerve** Lx. Cret. Fl., p. 105, pl. xviii, f. 1, 1874;  
Fl. Dak. Gr., p. 191, pl. xliii, f. 2; lxxv, f. 1, 1892.

*Pterospermites multinervis* Lx. Ann. Rept. U. S. Geol. and Geogr. Surv.  
Terr., p. 302, 1871 [1872].

Dakota group: Southern Kansas.

**Protophyllum nanaimo** Dn. Trans. Roy. Soc. Canada, vol. i, sec.  
iv, p. 28, pl. viii, f. 35, 1882 [1883].

Upper Cretaceous: Nanaimo; Baynes Sound.

**Protophyllum nebrascense** Lx. Cret. Fl., p. 103, pl. xxvii, f. 3, 1874.

Dakota group; Decatur, Nebraska.

**Protophyllum obovatum** Newby. Fl. Amboy Clays, p. 128, pl. xxxviii,  
f. 4, 1895 [1896.]

Amboy clay: Woodbridge, New Jersey.

**Protophyllum præstans** Lx. Fl. Dak. Gr., p. 188, pl. xli, f. 2, 3; pl.  
xlii, f. 3, 4, 1892.

Dakota group: Kansas.

**Protophyllum pseudospermoides** Lx. Fl. Dak. Gr., p. 194, pl. lix,  
f. 2, 1892.

Dakota group: Kansas.

**Protophyllum pterospermifolium** Lx. Fl. Dak. Gr., p. 195, pl. lix, f.  
1, 1892.

Dakota group: Kansas.

**Protophyllum quadratum** Lx. Cret. Fl., p. 104, pl. xix, f. 1, 1874.

*Pterospermites quadratus* Lx. Ann. Rept. U. S. Geol. and Geogr. Surv. Terr.,  
p. 301, 1871 [1872].

Dakota group: South of Fort Harker, Kansas.

**Protophyllum querciforme** Hollick. Bull. Torr. Bot. Club, vol. xxii, p. 227, pl. cccxxvii, f. 1, 1895.

Dakota group: Fort Harker, Kansas.

**Protophyllum rugosum** Lx. Cret. Fl., p. 105, pl. xvii, f. 1, 2; pl. xix, f. 3, 1874.

*Pterospermites rugosus* Lx. Ann. Rept. U. S. Geol. and Geogr. Surv. Terr., p. 426, 1872 [1873].

Dakota group: South of Fort Harker, Kansas; Coal Brook, Northwest Territory.

**Protophyllum Sternbergii** Lx. Cret. Fl., p. 101, pl. xvi; pl. xviii, f. 2, 1874; Fl. Dak. Gr., p. 189, pl. xlii, f. 1, 1892.

*Pterospermites Sternbergii* Lx. Ann. Rept. U. S. Geol. and Geogr. Surv. Terr., p. 425, 1872 [1873].

Dakota group: Fort Harker, Kansas.

**Protophyllum? trilobatum** Lx. Bull. U. S. Geol. and Geogr. Surv. Terr., vol. i, p. 397, 1875 [1876]. [Apparently not afterward recognized.]

Dakota group: Kansas.

**Protophyllum undulatum** Lx. Fl. Dak. Gr., p. 189, pl. xlii, f. 2, 1892.

Dakota group: Kansas.

**Protophyllum** sp., Dn. Trans. Roy. Soc. Canada, vol. xi, sec. iv, p. 63, pl. xi, f. 46, 47, 1893 [1894].

Upper Cretaceous: Port McNeill, Vancouver Island; Nanaimo.

**PRUNUS** (Tournefort.) Linnaeus. Syst., ed. i, 1735.

**Prunus? acutifolia** Newby. Fl. Amboy Clays, p. 90, pl. xiv, f. 1, 1895 [1896.]

Amboy clay: Woodbridge, New Jersey.

**Prunus (Amygdalus) antecedens** Lx. Fl. Dak. Gr., p. 144, pl. lv, f. 4, 1892.

Dakota group: Kansas.

**Prunus caroliniana** (Mill.) Ait. Hort. Kew., ed. i, vol. ii, p. 163, 1789.

*Prunus caroliniana* Michx. Lesquereux, Am. Journ. Sci., vol. xxvii, p. 363, 1859; Geol. Tenn., p. 427, pl. K, f. 6, 1869.

Pleistocene?: Somerville, Fayette County, Tennessee.

**Prunus cretacea** Lx. Am. Journ. Sci., vol. xlvi, p. 102, 1868.

Dakota group: Lancaster County, Nebraska.

**Prunus dakotensis** Lx. Cret. and Tert. Fl., p. 237, pl. xlviA, f. 8, 1883.

Fort Union group: Bad Lands, Dakota.

*Prunus Parlatorii* (Heer) Lx. = *Andromeda Parlatorii*.

**Prunus variabilis** Newby. Proc. U. S. Nat. Mus., vol. v, p. 509, 1882 [1883].

Eocene?: Cook Inlet, Alaska.

**PSILOTTES** Goldenberg. Fl. Sarapontana Foss., heft i, p. 13, 1855.

**Psilotites inermis** (Newby.) Schimp. Pal. Vég., vol. iii, p. 547, 1874.

*Psilotum inerme* Newby. Later Extinct Floras, p. 38, 1868.

Fort Union group: Fort Union.

*Psilotum inerme* Newby. = *Psilotites inermis*.

**PTENOSTROBUS** Lesquereux. Cret. Fl., p. 114, 1874.

**Ptenostrobos nebrascensis** Lx. Cret. Fl., p. 114, pl. xxiv, f. 1, 1874.  
Dakota group: Winnebago Village, Missouri River.

**PTERIS** Linnaeus. Gen. Pl., p. 322, 1737.

*Pteris affinis* Lx. = *Osmunda affinis* = *Asplenium subsimplex*.

*Pteris anceps* Lx. = *Osmunda affinis* = *Asplenium subsimplex*.

**Pteris dakotensis** Lx. Fl. Dak. Gr., p. 24, pl. i, f. 2, 3, 1892.

Dakota group: Kansas.

**Pteris elegans** Newby. Proc. U. S. Nat. Mus., vol. v, p. 503, 1882 [1883].

Miocene?: Currant Creek, Oregon.

*Pteris erosa* Lx. = *Asplenium erosum*.

**Pteris (Oleandra) glossopteroides** Dn. Trans. Roy. Soc. Canada, vol. i., sec. iv, p. 24, pl. iv, f. 16, 1882 [1883].

Upper Cretaceous: Protection Island.

*Pteris Gardneri* Lx. = *Gymnogramma Gardneri*.

*Pteris pinnaformis* Heer, Lx. = *Pteris pseudopinnaformis*.

**Pteris pseudopinnaformis** Lx. Tert. Fl., p. 52, pl. iv, f. 3, 4, 1878.

*Pteris pinnaformis* Heer. Lesquereux, Ann. Rept. U. S. Geol. and Geogr. Surv. Terr., p. 384, 1870 [1871]; *ibid.*, p. 283, 1871 [1872].

Denver group: Golden, Colorado.

**Pteris Russellii** Newby. Proc. U. S. Nat. Mus., vol. v, p. 503, 1882 [1883].

Laramie group: Vermejo Canyon, New Mexico.

**Pteris Sitkensis** Heer. Fl. Foss. Alask., p. 21, pl. i, f. 7a, 1869.

Eocene?: Near Sitka, Alaska; Mackenzie River.

*Pteris subsimplex* Lx. = *Asplenium subsimplex*.

*Pteris undulata* Lx. = *Asplenium subsimplex*.

**PTEROCARYA** Kunth. Ann. Sci. Nat., 1st ser., vol. ii, p. 345, 1824.

**Pterocarya americana** Lx. Ann. Rept. U. S. Geol. and Geogr. Surv.

Terr., p. 417, 1873 [1874]; Tert. Fl., p. 290, pl. lviii, f. 3, 1878.

Green River group: Middle Park, Colorado.

**Pterocarya retusa** Lx. Bull. Mus. Comp. Zoöl., vol. xvi, p. 56, 1888.

Denver group: Golden, Colorado.

**PTEROPHYLLUM** Brongniart. Prodr. Hist. Veg. Foss., p. 95, 1828.

*Pterophyllum?* *Haydenii* Lx. = *Podozamites Haydenii*.

**Pterophyllum californicum** Font. in Diller and Stanton. Bull. Geol.

Soc. Am., vol. v, p. 450, 1894. Nomen nudum.

Knoxville beds: Tehama County, California.

**PTEROSPERMITES** Heer. Fl. Tert. Helv., vol. iii, p. 36, 1859.

**Pterospermites cordatus** Ward. Bull. U. S. Geol. Surv., no. 37, p. 93, pl. xli, f. 4, 1889.

Fort Union group: Seven-Mile Creek, Montana.

**Pterospermites cupanioides** (Newby.) Kn. Proc. U. S. Nat. Mus., vol. xvi, p. 35, pl. ii, f. 1, 1893.

Phyllites cupanioides Newby. Later Extinct Floras, p. 74, 1868.

Pterospermites Whitei Ward. Bull. U. S. Geol. Surv., no. 37, p. 94, vol. xvi, f. 5, 6, 1887.

Fort Union group: Glendive? Montana.

**Pterospermites dentatus** Heer. Fl. Foss. Arct., vol. i, p. 138, pl. xxi, f. 15b; xxiii, f. 6, 7, 1868; Lesquereux, Proc. U. S. Nat. Mus., vol. x, p. 45, 1887.

Miocene?: Mackenzie River; Upper Kanab Valley, Utah.

**Pterospermites grandidentatus** Lx. Bull. Mus. Comp. Zoöl., vol. xvi, p. 53, 1888.

Denver group: Golden, Colorado.

Pterospermites Haydenii Lx. = Protophyllum Haydenii.

**Pterospermites longaeacuminatus** Lx. Fl. Dak. Gr., p. 186, pl. lix, f. 3, 1892.

Dakota group: Kansas.

**Pterospermites modestus** Lx. Fl. Dak. Gr., p. 186, pl. lviii, f. 5, 1892.

Dakota group: Kansas.

**Pterospermites minor** Ward. Bull. U. S. Geol. Surv., no. 37, p. 95, pl. xlii, f. 1-3, 1887.

Fort Union group: Burns's Ranch, Montana.

Pterospermites multinervis Lx. = Protophyllum multinerve.

Pterospermites quadratus Lx. = Protophyllum quadratum.

Pterospermites rugosus Lx. = Protophyllum rugosum.

**Pterospermites spectabilis** Heer. Fl. Foss. Arct., vol. ii, abt. iv, p. 480, pl. xliii, f. 15b; liii, f. 1-4, 1869; Lx., Proc. U. S. Nat. Mus., vol. xi, p. 27, 1888.

Miocene: Spanish Peak, California.

Pterospermites Sternbergii Lx. = Protophyllum Sternbergii.

Pterospermites Whitei Ward = Pterospermites cupanioides.

**Pterospermites** sp. Lx. Bull. Mus. Comp. Zoöl., vol. xvi, p. 53, 1888.

Denver group: Golden, Colorado.

**Pterospermites** sp. Kn. Bull. Geol. Soc. Am., vol. viii, p. 154, 1897.

Montana formation: Point of Rocks, Wyoming.

**Pterospermites** sp. Kn. Bull. Geol. Soc. Am., vol. viii, p. 154, 1897.

Montana formation: Point of Rocks, Wyoming.

**PYRUS** (Tournefort) Linnaeus. Syst., ed. i, 1735.

**Pyrus cretacea** Newby. Later Extinct Floras, p. 12, 1868.

Dakota group: Kansas.

**QUERCINIUM** Unger in Endlicher. Gen. Pl., suppl. ii, p. 101.

**Quercinium Knowltoni** Felix. Zeitschr. d. Deutschen Geolog. Gesell.

Jahr. 1896, p. 250, pl. vi, f. 2, 1896.

Miocene: Amethyst Mountain, Yellowstone National Park.



**QUERCOPHYLLUM** Fontaine. Potomac Fl., p. 307, 1889.

**Quercophyllum grossedentatum** Font. Potomac Fl., p. 307, pl. clvi, f. 9, 1889.

Potomac formation: Near Brooke, Virginia.

**Quercophyllum tenuinerve** Font. Potomac Fl., p. 308, pl. cxlix, f. 6, 7, 1889.

Potomac formation: Fredericksburg, Virginia.

**QUERCUS** (Tournefort) Linnaeus. Syst., ed. i, 1735.

*Quercus acrodon* Lx. = *Quercus Lesquereuxiana*.

**Quercus æmulans** Lx. Ann. Rept. U. S. Geol. and Geogr. Surv. Terr., p. 288, 1871 [1872].

Eocene?: Washakie Station, Wyoming.

**Quercus alnoides** Lx. Fl. Dak. Gr., p. 54, pl. vii, f. 3, 1892.

Dakota group: Kansas.

*Quercus anceps* Lx. = *Diospyros ambigua*.

**Quercus angustiloba** Al. Br. in Ludwig. Palæontogr., vol. viii, p. 103, pl. xxxvi, f. 3, 1861; Lx., Ann. Rept. U. S. Geol. and Geogr. Surv. Terr., p. 378, 1872 [1873]; Tert. Fl., p. 161, pl. xxi, f. 4, 5, 1878.

Laramie group: Golden, Colorado.

Eolignitic?: Cross Lake, Louisiana?

**Quercus antiqua** Newby. Later Extinct Floras, p. 26, 1868.

Dakota group?: Banks of Rio Dolores, Utah.

**Quercus aquamara** (Ward) n. comb.

*Hedera aquamara* Ward. Bull. U. S. Geol. Surv., no. 37, p. 59, pl. xxvi, f. 7, 1887.

Laramie group: Black Buttes, Wyoming.

*Quercus attenuata*? Göpp. Lx. = *Quercus viburnifolia*.

**Quercus banksiæfolia** Newby. Bost. Journ. Nat. Hist., vol. vii, p. 522, 1863.

——: Bellingham Bay, Washington.

*Quercus benzoin*? Lx. = *Persea Leconteana*.

**Quercus bicornis** Ward. Bull. U. S. Geol. Surv., no. 37, p. 24, pl. ix, f. 3, 1887.

Fort Union group: Seven-Mile Creek, Montana.

**Quercus Boweniana** Lx. Mem. Mus. Comp. Zool., vol. vi, no. 2, p. 6, pl. ii, f. 5, 6, 1878.

Miocene: California.

*Quercus Breweri* Lx. = *Quercus consimilis* (f. 5-8) and *Q. paucidentata* (f. 9).

**Quercus carbonensis** Ward. Bull. U. S. Geol. Surv., no. 37, p. 25, pl. ix, f. 6, 1887.

*Dryophyllum basidentatum* Ward. Op. cit., p. 27, pl. xi, f. 2, 1887.

Laramie?: Carbon, Wyoming.

**Quercus castaneopsis** Lx. Cret. and Tert. Fl., p. 155, pl. xxviii, f. 10, 1883.

Green River group: Uinta County, formerly but incorrectly called Randolph County, Wyoming.

**Quercus castanoides** Newby. Proc. U. S. Nat. Mus., vol. v, p. 506, 1882 [1883].

Eocene: Green River, Wyoming.

**Quercus castanopsis** Newby. Proc. U. S. Nat. Mus., vol. v, p. 505, 1882 [1883].

Fort Union group: Yellowstone River.

**Quercus celastrifolia** Lx. Bull. Mus. Comp. Zoöl., vol. xvi, p. 46, 1888. Denver group: Golden, Colorado.

**Quercus chamissonis** Heer. Öfversigt k. Vetensk.-Akad. Förhandlingar 1868, p. 64, 1868; Fl. Foss. Alask., p. 33, pl. vi, f. 7, 8, 1869.

Eocene?: Port Graham, Alaska.

*Quercus chlorophylla* Ung. = *Quercus?* *chlorophylloides*.

**Quercus? chlorophylloides** nom. nov.

*Quercus chlorophylla* Ung. Chlor. Prot., p. 111, pl. xxxi, f. 1, 18—; Lx., Am. Journ. Sci., vol. xlv, p. 206, 1868; Trans. Am. Phil. Soc., vol. xiii, p. 416, pl. xvii, f. 5-7, 1869; Tert. Fl., p. 151, pl. xxi, f. 3, 1878.

Eolignitic: Mississippi.

Denver group: [Locality not mentioned.]

Laramie group: Marshall and Erie, Colorado; Fishers Peak, New Mexico.

[NOTE.—After looking up the original of the European form, as well as many other figures, I am convinced that our leaf is not the same. Our leaf is ovate; the European are more nearly obovate. There is also some doubt as to our leaf belonging to *Quercus*. In absence of more definite information I have changed the name but retained it under *Quercus*.—F. H. K.]

**Quercus chrysolepis** Leib. forma *montana* Lx. Proc. U. S. Nat. Mus., vol. x, p. 38, 1887.

Miocene: Placer County, California.

**Quercus cineroides** Lx. Tert. Fl., p. 152, pl. xxi, f. 6, 1878.

—?: Location and formation unknown.

**Quercus Cleburni** Lx. Ann. Rept. U. S. Geol. and Geogr. Surv. Terr., p. 399, 1873 [1874]; Tert. Fl., p. 154, pl. xx, f. 2, 1878. [Of doubtful validity.]

Laramie group: Black Buttes, Wyoming.

**Quercus coloradensis** Lx. Bull. Mus. Comp. Zoöl., vol. xvi, p. 46, 1888.

Denver group: Golden, Colorado.

**Quercus competens** Lx. Bull. U. S. Geol. and Geogr. Surv. Terr., vol. i, p. 370, 1875 [1876]. [Apparently not afterwards referred to by author.]

Montana formation?: Point of Rocks, Wyoming.

**Quercus consimilis** Newby. Proc. U. S. Nat. Mus., vol. v, p. 505, 1882 [1883].

*Quercus Breweri* Lx. Cret. and Tert. Fl., p. 246, pl. lix, f. 5-8 [not f. 9], 1883.

Miocene: Bridge Creek and John Day Valley, Oregon.

**Quercus convexa** Lx. Mem. Mus. Comp. Zoöl., vol. vi, no. 2, p. 4, pl. i, f. 13-17, 1878; Cret. and Tert. Fl., p. 265, pl. xlviB, f. 5, 6, 1883.

Miocene: Table Mountain, California.

**Quercus coriacea** Newby. Bost. Journ. Nat. Hist., vol. vii, p. 521, 1863.

——: Bellingham Bay, Washington.

**Quercus! crassinervi(s)a?** Göpp. Zeitschr. Deutsch. Geol. Ges., vol. iv, p. 491, 1852; Lesquereux, Am. Journ. Sci., vol. xxvii, p. 364, 1859; Geol. Tenn., p. 427, pl. K, f. 1, 1869.

Pleistocene?: Somerville, Fayette County, Tennessee.

**Quercus Crossii** Lx. Proc. U. S. Nat. Mus., vol. x, p. 39, pl. ii, f. 5, 6, 1887.

Denver group: Silver Cliff, Colorado.

**Quercus cuneata** Newby. Later Extinct Floras, p. 25, 1868.

Dakota group: Blackbird Hill, Nebraska.

**Quercus dakotensis** Lx. Cret. and Tert. Fl., p. 39, 1883; Fl. Dak. Gr., p. 56, pl. vii, f. 4, 1892.

Dakota group: Kansas.

**Quercus Dallii** Lx. Proc. U. S. Nat. Mus., vol. v, p. 446, pl. viii, f. 2-5, 1882 [1883].

Eocene?: Cook Inlet, Alaska.

Eocene?: North Fork Similkameen River, British Columbia.

**Quercus Dawsoni** nom. nov.

*Quercus platania* Heer. Dawson, Trans. Roy. Soc. Canada, vol. vii, sec. iv, p. 72, pl. xi, 1889. [Not *Q. platania* Heer.]

Fort Union group: Near Calgary, and Bow River, Canada.

**Quercus Dentoni** Lx. Cret. and Tert. Fl., p. 224, pl. xlviii, f. 1, 11, 1883.

Fort Union group: Bad Lands, Dakota.

Montana formation?: Point of Rocks, Wyoming?

**Quercus distincta** Lx. Mem. Mus. Comp. Zool., vol. vi, no. 2, p. 6, pl. ii, f. 7-9, 1878.

*Quercus voyana* Lx. Op. cit., p. 8, pl. ii, f. 12, 1878.

Miocene: Chalk Bluffs, California.

**Quercus doljensis** Pilar. Fl. Foss. Susedana, p. 37, pl. vii, f. 14, 1883, Ward, Bull. U. S. Geol. Surv., no. 37, p. 25, pl. ix, f. 4, 5, 1887.

*Rhus pseudo-Meriaui* Lx. Tert. Fl., p. 293, pl. lviii, f. 11, 1878.

Laramie group: Black Buttes and Hodges Pass, Wyoming.

**Quercus drymeja** Ung. Chlor. Prot., p. 113, pl. xxxii, f. 1-4, 1847; Lx., Tert. Fl., p. 157, pl. xix, f. 14, 1878; Cret. and Tert. Fl., p. 154, pl. xxviii, f. 12 [not p. 245, pl. liv, f. 4], 1883.

Green River group: Florissant, Colorado.

Miocene: Bridge Creek, Oregon.

**Quercus drymeja** Ung. var.? Lx. Ann. Rept. U. S. Geol. and Geogr. Surv. Terr., p. 292, 1871 [1872].

Laramie group? Evanston, Wyoming.

**Quercus dubia** Newby. Proc. U. S. Nat. Mus., vol. v, p. 506, 1882, [1883].

Tertiary: Tongue River, Wyoming.

- Quercus elæna** Ung. Ohlor. Prot., p. 112, pl. xxxii, f. 4, 1847; Lesquereux, Cret. and Tert. Fl., p. 155, pl. xxviii, f. 11, 13, 1883.  
 ———: Florissant, Colorado.
- Quercus elænooides** Lx. Mem. Mus. Comp. Zool., vol. vi, no. 2, p. 4, pl. i, f. 9-12, 1878.  
 Miocene: Table Mountain, California.  
 Green River group: Florissant, Colorado.
- Quercus elkoana** Lx. = *Carpinus grandis*.
- Quercus elliptica** Newby. Bost. Journ. Nat. Hist., vol. vii, p. 523, 1863.  
 ———: Bellingham Bay, Washington.
- Quercus ellisiana** Lx. Ann. Rept. U. S. Geol. and Geogr. Surv. Terr., p. 297, 1871 [1872]; Tert. Fl., p. 155, pl. xx, f. 4, 5, 6, 7, 8, 1878.  
*Quercus Pealei* Lx. Ann. Rept. U. S. Geol. and Geogr. Surv. Terr., p. 297, 1871 [1872]; Kn., Bull. U. S. Geol. Surv., no. 105, p. 53, 1893.  
 Livingston beds: Hodson coal mine, near Bozeman, Montana.  
 Laramie group: Head of Fir Canyon, near Bozeman, Montana.
- Quercus? ellsworthianus** Lx. Cret. Fl., p. 65, pl. vi, f. 7, 1878.  
*Quercus ellsworthianus* Lx. Am. Jour. Sci., vol. xlvi, p. 96, 1868.  
*Laurophyllum ellsworthianum* Lx. Fl. Dak. Gr., p. 95, pl. xiii, f. 7, 1892.  
 Dakota group: Kansas and Nebraska.
- Quercus Evansii** Lx. Am. Journ. Sci., vol. xxvii, p. 360, 1859.  
 ———: Bellingham Bay, Washington.
- Quercus falcata** Michx. Knowlton, Am. Geol., vol. xviii, p. 371, 1896.  
 Glacial: Morgantown, West Virginia.
- Quercus flexuosa** Newby. Bost. Journ. Nat. Hist., vol. vii, p. 521, 1863.  
 Cretaceous: Bellingham Bay, Washington.
- Quercus? fraxinifolia** Lx. Tert. Fl., p. 154, pl. xx, f. 3, 1878.  
*Quercus Laharpi* Gaud. Nouv. Mém. Soc. Helv. Sci. Nat., vol. xvii, p. 45, pl. iii, f. 5, 10, 1860; Lx., Ann. Rept. U. S. Geol. and Geogr. Surv. Terr., p. 297, 1871 [1872].  
 Livingston beds: Bozeman coal field, Montana.  
 Eocene?: ?Cherry Creek, Oregon.
- Quercus furcinervis** Rossm. Lx. = *Quercus furcinervis americana* [pl. liv, f. 1, 2] and *Quercus paucidentata* [pl. liii, f. 8-14].
- Quercus furcinervis americana** var. nov.  
*Phyllites furcinervis* Rossm. Verst. Braunk. von Altsattle in Böhmen, p. 33, pl. vii, f. 26-31, 1840.  
*Quercus furcinervis* (Rossm.) Ung. Syn. v. Fl. Foss., p. 217, 1845; Lesquereux, Ann. Rept. U. S. Geol. and Geogr. Surv. Terr., p. 398, 1873 [1874]; Cret. and Tert. Fl., p. 214, pl. liv, f. 1, 2, 1883.  
 Miocene: Bridge Creek, Oregon; Plumas County, California;  
 Cherry Creek, Oregon; Selma, Texas.
- Quercus Furuohjelmi** Heer. Öfersigt k. Vetensk.-Akad. Förhandlingar., 1868, p. 64, 1868; Fl. Foss. Alask., p. 32, pl. v, f. 10; pl. vi, f. 1, 2, 1869.  
 Eocene?: Port Graham, Alaska.

Quer  
Rep  
U. S

Querc  
D

Querc  
11, 1  
1871

Li

Querc  
pl. ii

Mi

Querc  
Terr.

descr

Den

Quercus

Quercus

Lx., B

Ann.

Tert. 1

Den

Quercus

Q

Lara

Quercus

Fl., p.

Dako

Quercus

Fl. d. V

Gr., p.

Dako

Quercus

Dry

S

sa

Dry

18

Upper

Dakot

Quercus 1

1888.

Miocen

Bull

**Quercus Gardini** Lx. Am. Journ. Sci., vol. xxvii, p. 360, 1859; Ann. Rept. U. S. Geol. and Geogr. Surv. Terr., p. 296, 1871 [1872]; Proc. U. S. Nat. Mus., vol. x, p. 39, pl. ii, f. 7, 8, 1887.

—: Warm Soring Canyon; Bellingham Bay; Upper Kanab Valley, Utah.

**Quercus glascoena** Lx. Fl. Dak. Gr., p. 55, pl. vi, f. 6, 1892.

Dakota group: Kansas.

**Quercus Godeti?** Heer. Fl. Tert. Helv., vol. ii, p. 50, pl. lxxviii, f. 10, 11, 1856; Lx., Ann. Rept. U. S. Geol. and Geogr. Surv. Terr., p. 297, 1871 [1872]; Tert. Fl., p. 153, pl. xx, f. 1, 1878.

Livingston beds: Bozeman coal field, Montana.

**Quercus Goepperti** Lx. Mem. Mus. Comp. Zoöl., vol. vi, no. 2, p. 7, pl. ii, f. 11, 1878.

Miocene: Chalk Bluffs, California.

**Quercus goldianus** Lx. Ann. Rept. U. S. Geol. and Geogr. Surv. Terr., p. 398, 1873 [1874]. [Not recognized by its author after first description.]

Denver group?: Golden, Colorado.

**Quercus gracilis** Newby. = *Dryophyllum subfalcatum*.

**Quercus Haidingeri** Ett. Foss. Fl. v. Wien., p. 12, pl. ii, f. 1, 1851; Lx., Bull. U. S. Geol. and Geogr. Surv. Terr., vol. i, p. 387, 1875 [1876]; Ann. Rept. U. S. Geol. and Geogr. Surv. Terr., p. 313, 1874 [1876]; Tert. Fl., p. 156, pl. xx, f. 9, 10, 1878.

Denver group?: Golden, Colorado.

—: ? Locality of American types unknown.

**Quercus Haydeni** Lx. Am. Journ. Sci., vol. xlv, 2d ser., p. 205, 1869.

*Quercus Haydenii* Lx. Tert. Fl., p. 157, pl. xix, f. 10, 1878.

Laramie: Rock Creek, Laramie Plains, Wyoming.

**Quercus hexagona** Lx. Am. Journ. Sci., vol. xlvi, p. 95, 1868; Cret. Fl., p. 64, pl. v, f. 8, 1874; Fl. Dak. Gr., p. 56, pl. vii, f. 5, 1892.

Dakota group: Cass County, Nebraska; Delphos, Kansas.

**Quercus (Dryophyllum) hieracifolia** (Deb.) Hos. and v. d. Marek, Fl. d. Westf. Cret. Form., p. 166, pl. 31, f. 85-88, 1880; Lx., Fl. Dak. Gr., p. 58, pl. iii, f. 15, 1892.

Dakota group: Kansas.

**Quercus Holmesii** Lx. Fl. Dak. Gr., p. 58, 1892.

*Dryophyllum (Quercus) salicifolium* \* Lx. Ann. Rept. U. S. Geol. and Geogr. Surv. Terr., p. 340, pl. viii, f. 2, 1874 [1876]. [\* Name preoccupied by *Q. salicifolia* Newby., q. v.]

*Dryophyllum (Quercus) Holmesii* Lx. Cret. and Tert. Fl., p. 38, pl. iv, f. 8, 1883.

Upper Cretaceous: Port McNeill, Vancouver.

Dakota group?: San Juan River, Southwestern Colorado.

**Quercus horniana** Lx. Proc. U. S. Nat. Mus., vol. xi, p. 17, pl. v, f. 6, 1888.

Miocene: John Day Valley, Oregon.

Bull. 152—13

- Quercus (Dryophyllum) Hosiana** Lx. Fl. Dak. Gr., p. 57, pl. iii, f. 14, 1892.  
Dakota group: Kansas.
- Quercus idahoensis** Ku. Eighteenth Ann. Rept. U. S. Geol. Surv., pt. iii, p. 729, pl. cli, f. 4, 1898.  
Payette formation: Marsh, Idaho.
- Quercus illicoides?** Heer. Lesquereux. = *Ilix dissimilis*.
- Quercus imbricaria** Michx., *fossilis* Lx., Proc. U. S. Nat. Mus., vol. x, p. 39, 1887.  
Pleistocene?: Bridgeton, New Jersey.
- Quercus Johnstrupi** Heer? Fl. Foss. Arct., vol. vii, p. 24, pl. lvi, f. 7-12a, 1883; Newby., Fl. Amboy Clays, p. 69, pl. xix, f. 7. 1895 [1896].  
Amboy clay: Sayreville, New Jersey.
- Quercus kanseana** (Lx.) n. comb.  
Hamamelites kansaseana Lx. Ann. Rept. U. S. Geol. and Geogr. Surv. Terr., p. 355, pl. vii, f. 4, 1874 [1876].  
Hamamelites kansaseanus Lx. Cret. and Tert. Fl., p. 70, pl. iv, f. 5, 1883.  
Alnus kanseana Lx. Cret. Fl., p. 62, pl. xxx, f. 8, 1878.  
Dakota group: Kansas.
- Quercus (Dryophyllum) latifolia** Lx. Fl. Dak. Gr., p. 58, 1892.  
Dryophyllum (*Quercus*) latifolium Lx. Bull. U. S. Geol. and Geogr. Surv. Terr., vol. i, p. 393, 1875 [1876]; Ann. Rept. U. S. Geol. and Geogr. Surv. Terr., p. 340, pl. vi., f. 1, 1874 [1876]; Cret. and Tert. Fl., p. 37, pl. iv, f. 1, 2, 1883.  
Dakota group: Kansas.
- Quercus Laharpi** Gaud. Lx. = *Quercus?* *fraxinifolia*.
- Quercus laurifolia** Newby. Proc. U. S. Nat. Mus., vol. v, p. 505, 1882 [1883].  
Fort Union group: Fort Berthold, North Dakota.
- Quercus Lesquereuxiana** nom. nov.  
Quercus acrodon\* Lx. Am. Journ. Sci., vol. xlv, 2d ser, p. 205, 1869; Tert. Fl., p. 158, pl. xix, f. 11-13, 1878.  
[\**Q. acrodon* Lx., 1868 antedated by *Q. acrodon* Massal., 1853.]  
Laramie group?: Rock Creek, Laramie Plains, Wyoming.
- Quercus lonchitis** Ung. Gen. et Sp. Pl. Foss., p. 403, 1850; Lx., Ann. Rept. U. S. Geol. and Geogr. Surv. Terr., 1871, suppl., p. 6, 1871 [1872]; Proc. U. S. Nat. Mus., vol. xi, p. 22, 1888.  
Eocene?: Green River, Wyoming.  
Miocene: Cherry Creek, Oregon.
- Quercus Lyellii** Heer. Phil. Trans., vol. clii, pt. 2, p. 1058, pl. lxiii, f. 2-9; lxiv, f. 1-4; lxv, f. 12b; lxvi, f. 1, 2; lxviii, f. 4, 5, 1862; Lx., Am. Journ. Sci., vol. xlv, p. 206, 1868; Trans. Am. Phil. Soc., vol. xiii, p. 415, pl. xvii, f. 1-3, 1869.  
Eolignitic: Mississippi.
- Quercus mediterranea** Ung. Chlor. Prot., p. 114, pl. xxxii f. 5-9, 1847; Lx., Cret. and Tert. Fl., p. 153, pl. xxviii, f. 9, 1883.  
Green River group: Florissant, Colorado.
- Quercus minor** (Marsh.) Sargent.  
Quercus obtusiloba Michx. Penhallow in Coleman, Journ. Geol., vol. iii, p. 635, 1895.  
Pleistocene: Don River, Canada.



**Quercus Moorii** Lx. Trans. Am. Phil. Soc., vol. xiii, p. 415, pl. xvi, f. 1-3, 1869.

Eolignitic: Mississippi.

Eocene: Lassen County, California.

**Quercus morrisoniana** Lx. Cret. and Tert. Fl., p. 40, pl. xvii, f. 1, 2, 1883; Hollick, Trans. N. Y. Acad. Sci., vol. xvi, p. 131, pl. xiii, f. 11, 12, 1897.

Dakota group: Morrison, Colorado.

Clay marl (Upper Cretaceous): Cliffwood, New Jersey.

**Quercus Mudgii** Lx. = *Protophyllum* Mudgii.

**Quercus multinervis** Lx. Am. Journ. Sci., vol. xxvii, p. 360, 1859.

——: Nanaimo, Vancouver Island.

**Quercus mystifolia** Willd. Lesquereux, Am. Journ. Sci., vol. xxvii, p. 363, 1859; Geol. Tenn., p. 427, pl. K, f. 3, 1869.

Pleistocene: Somerville, Fayette County, Tennessee.

**Quercus negundoides** Lx. Ann. Rept. U. S. Geol. and Geog. Surv. Terr., p. 292, 1871 [1872]; Tert. Fl., p. 161, pl. xxi, f. 2, 1878.

Laramie group: Evanston, Wyoming.

**Quercus nerifolia** Al. Br. Unger, Gen. et Sp. Pl. Foss., p. 403, 1850; Lx., Ann. Rept. U. S. Geol. and Geogr. Surv. Terr., p. 413, 1873 [1874]; Tert. Fl., p. 150, pl. xix, f. 4, 5, 1878. [Identification very doubtful.]

Laramie group: Raton Mountains, New Mexico.

——: Pikes Peak, Colorado.

**Quercus nevadensis** Lx. Mem. Mus. Comp. Zoöl., vol. vi, no. 2, p. 5, pl. ii, f. 3, 4, 1878.

*Quercus Olafseni* Heer. Lesquereux, Cret. and Tert. Fl., p. 245, pl. liv, f. 3, 1883.

Miocene: Chalk Bluffs, California.

**Quercus ? Novæ-Cæsareæ** Hollick. Trans. N. Y. Acad. Sci., vol. xvi, p. 131, pl. xiii, f. 9, 10, 1897.

Clay marl (Upper Cretaceous): Cliffwood, New Jersey.

**Quercus obtusiloba** Mx. = *Quercus minor*.

**Quercus ? (Dryophyllum) occidentalis** (Dn.) n. comb.

*Dryophyllum occidentale* Dn. Trans. Roy. Soc. Canada, vol. xi, sec. iv, p. 58, pl. vii, f. 17, 18, 1893 [1894].

*Dryophyllum neilliannum* Dn. Op. cit., p. 58, pl. vii, f. 19, 1893 [1894].

*Dryophyllum elongatum* Dn. Op. cit., p. 58, pl. vii, f. 20, 1893 [1894].

*Dryophyllum* sp., Dn. Op. cit., p. 58, pl. xii, f. 59, 1893 [1894].

Upper Cretaceous: Port McNeill, Vancouver.

**Quercus Olafseni** Heer. Fl. Foss. Arct., vol. i, p. 109, pl. x, f. 5; pl. xi, f. 7; pl. xlvii, f. 10; p. 138, pl. xxii, f. 17, 1868; Lx., Cret. and Tert. Fl., p. 224, pl. xlviii, f. 4, 1883.

Eocene: Cherry Creek, Oregon; Lassen County, California.

Miocene: Table Mountain, California; Mackenzie River.

Fort Union group: Bad Lands, Dakota.

**Quercus Olafseni** Heer. Lx. [Cret. and Tert. Fl., p. 245, pl. liv, f. 3] = *Quercus nevadensis*.



**Quercus Osbornii** Lx. Cret. and Tert. Fl., p. 154, pl. xxxviii, f. 17, 1883.

Green River group: Florissant, Colorado.

**Quercus pandurata** Heer. Öfversigt k. Vetensk.-Akad. Förhandlingar. 1868, p. 64, 1868; Fl. Foss. Alask., p. 33, pl. vi, f. 6, 1869.

Eocene?: Port Graham, Alaska.

**Quercus paucidentata** Newby. Proc. U. S. Nat. Mus., vol. v, p. 505, 1882 [1883].

*Quercus fucinervis* Rossm. Lesquereux, Cret. and Tert. Fl., p. 244, pl. liii, f. 8-14 [not pl. liv, f. 1-2], 1883.

*Quercus Breweri* Lx. Cret. and Tert. Fl., p. 246, pl. liv, f. 9 [not f. 5-8], 1883.

——: Bridge Creek and John Day Valley, Oregon.

**Quercus payettensis** Kn. Eighteenth Ann. Rept. U. S. Geol. Surv., pt. iii, p. 730, pl. cii, f. 9, 1898.

Payette formation: Jackass Creek, Boise County, Idaho.

*Quercus Pealei* Lx. = *Quercus ellisiana*.

*Quercus platania* Heer Dawson = *Quercus Dawsoni*.

*Quercus platania* Heer Lx. = *Platanus cordata*.

*Quercus platania* var. *rotundifolia* Lx. = *Dombeyopsis platanoides*.

**Quercus platinervis** Lx. Am. Journ. Sci., vol. xxvii, p. 361, 1859.

——: Nanaimo, Vancouver Island.

**Quercus poranoides** Lx. Cret. Fl., p. 66, pl. xxx, f. 9, 1874.

Dakota group: Kansas.

**Quercus pseudo-alnus** Ett. Abhandl. d. k. k. geol. Reichsanstalt, vol. i, abt. iii, p. 5, pl. i, f. 7, 1852; Lx., Cret. and Tert. Fl., p. 244, pl. liii, f. 1-7, 1883.

Miocene: John Day Valley, Oregon.

**Quercus pseudo-castanea** Göpp. in Dunker et Meyer. Palæontogr., ii, pl. xxxv, f. 1, 1853; Heer, Öfversigt k. Vetensk.-Akad. Förhandlingar. 1868, p. 64, 1868; Fl. Foss. Alask., p. 32, pl. vi, f. 3-5, 1869.

Eocene?: Port Graham, Alaska.

**Quercus pseudo-chrysophylla** Lx. Mem. Mus. Comp. Zoöl., vol. ii, no. 2, p. 60, Appen., 1878.

Miocene: Oregon Creek, 20 miles north of Chalk Bluffs, California.

**Quercus pseudo-lyrata** Lx. Mem. Mus. Comp. Zoöl., vol. vi, no. 2, p. 8, pl. ii, f. 1, 2, 1878; Proc. U. S. Nat. Mus., vol. xi, p. 17, pl. x, f. 1, 1883.

Miocene?: California.?

Miocene: John Day Valley, Oregon.

**Quercus pseudo-lyrata acutiloba** Lx. Proc. U. S. Nat. Mus., vol. xi, p. 17, pl. xi, f. 1, 1883.

Miocene: John Day Valley, Oregon.

**Quercus pseudo-lyrata angustiloba** Lx. Proc. U. S. Nat. Mus., vol. xi, p. 17, pl. xi, f. 2, 1883.

Miocene: John Day Valley, Oregon.

Que  
p.

Que  
p.

Que  
xi,

Que  
G

Que  
f. 4,

E

Que  
xlvi

D

Quero  
Rept

p. 42

pl. v

Pl

Quercu  
Da

Quercu  
Cret.

Gre

Quercu  
1882 [

Mio

Quercu  
iii, p. 7

Pay

Quercu  
Dak

Quercu  
Dak

Quercu  
f. 5; xl

Mioc

Quercu  
Terr., p

Lara

**Quercus pseudo-lyrata brevifolia** Lx. Proc. U. S. Nat. Mus., vol. xi, p. 18, pl. x, f. 2, 1888.

Miocene: John Day Valley, Oregon.

**Quercus pseudo-lyrata latifolia** Lx. Proc. U. S. Nat. Mus., vol. xi, p. 18, pl. xii, f. 1, 1888.

Miocene: John Day Valley, Oregon.

**Quercus pseudo-lyrata obtusiloba** Lx. Proc. U. S. Nat. Mus., vol. xi, p. 18, pl. x, f. 3, 1888.

Miocene: John Day Valley, Oregon.

**Quercus pyrifolia** Lx. Cret. and Tert. Fl., p. 154, pl. xxviii, f. 14, 1883.  
Green River group: Florissant, Colorado.

**Quercus retracta** Lx. Trans. Am. Phil. Soc., vol. xii, p. 416, pl. xvi, f. 4, 5, 1869.

Eolignitic: Mississippi.

**Quercus (Dryophyllum) rhamnoides** Lx. Fl. Dak. Gr., p. 57, pl. xlviii, f. 4, 1892.

Dakota group: Kansas.

**Quercus Saffordi** Lx. Am. Journ. Sci., vol. xxvii, p. 364, 1859; 2d Rept. of Geol. Recon. of Ark., p. 319, pl. vi, f. 3, 1860; Geol. Tenn., p. 427, pl. K, f. 2a, 2b, 2c, 1869; Proc. U. S. Nat. Mus., vol. xi, p. 13, pl. v, f. 1-3, 1888.

Pleistocene?: Somerville, Fayette County, Tennessee.

**Quercus salicifolia** Newby. Later Extinct Floras, p. 24, 1868.

Dakota group: Blackbird Hill, Nebraska.

**Quercus semialatus** Lx. = *Anisophyllum semialatum*.

**Quercus semi-elliptica** Göpp. Lx. = *Planera longifolia*.

**Quercus serra** Ung. Chlor. Prot., p. 109, pl. xxx, f. 5-7, 1847; Lx., Cret. and Tert. Fl., p. 153, 1883.

Green River group: Florissant, Colorado.

**Quercus simplex** Newby. Proc. U. S. Nat. Mus., vol. v, p. 505, 1882 [1883].

Miocene?: Bridge Creek, Oregon.

**Quercus simulata** Kn. Eighteenth Ann. Rept. U. S. Geol. Surv., pt. iii, p. 728, pl. ci, f. 3, 4; cii, f. 1, 2, 1898.

Payette formation: Marsh, Idaho.

**Quercus sinuata** Newby. Later Extinct Floras, p. 27, 1868.

Dakota group: Banks of Rio Dolores, Utah.

**Quercus spurio-ilex** Kn. in Lx. Fl. Dak. Gr., p. 53, pl. xlviii, f. 3, 1892.

Dakota group: Kansas.

**Quercus Steenstrupiana**? Heer. Fl. Foss. Arct., vol. i, p. 109, pl. xi, f. 5; xlvii, f. 8, 9, 1868.

Miocene: Oregon Creek, 20 miles north of Chalk Bluffs, California.

**Quercus stramineus** Lx. Ann. Rept. U. S. Geol. and Geogr. Surv. Terr., p. 378, 1872 [1873]; Tert. Fl., p. 151, pl. xix, f. 6, 7, 1878.

Laramie group: Golden, Colorado.

**Quercus Sullyi** Newby. Proc. U. S. Nat. Mus., vol. v, p. 506, 1882 [1883].

Fort Union group: Fort Berthold, North Dakota.

**Quercus suspecta** Lx. Fl. Dak. Gr., p. 52, pl. xlvii, f. 7; pl. xlvi, f. 1, 2, 1892.

Dakota group: Kansas.

**Quercus transgressus** Lx. Mem. Mus. Comp. Zoöl., vol. vi, no. 2, p. 59, Appen., 1878.

Miocene: Oregon Creek, 20 miles north of Chalk Bluffs, California.

**Quercus triangularis** Göpp. Lx. = **Quercus viburnifolia**.

**Quercus valdensis** Heer. Fl. Tert. Helv., vol. ii, p. 49, pl. lxxviii, f. 15, 1856; Lx., Tert. Fl., p. 153, pl. xix, f. 8, 1878.

Denver group: Rock Creek, Laramie Plains, Wyoming.

**Quercus viburnifolia** Lx. Tert. Fl., p. 159, pl. xx, f. 11, 12, 1878.

**Quercus triangularis** Göpp. [Ex. p.]. In Lx. Ann. Rept. U. S. Geol. and Geogr. Surv. Terr., p. 377, 1872 [1873].

**Quercus attenuata** Göpp. In Lx., Ann. Rept. U. S. Geol. and Geogr. Surv. Terr., 398, 1873 [1874].

Denver group: Golden, Colorado.

Laramie group: Sand Creek, Colorado; Black Buttes, Wyoming.

**Quercus victoriæ** Dn. Trans. Roy. Soc. Canada, vol. i, sec. iv, p. 27, pl. vii, f. 27, 1882 [1883].

Upper Cretaceous: Newcastle Island, Nanaimo, Protection Island, Port McNeill, Vancouver Island.

**Quercus virens** Mx. = **Quercus virginiana**.

**Quercus virginiana** Miller. Dict., ed. viii, no. 16, 1768.

**Quercus virens** Michx. Lesquereux, Am. Journ. Sci., vol. xxvii, p. 364, 1859.

Pleistocene: Banks of Mississippi, near Columbus, Kentucky.

**Quercus Voyana** Lx. = **Quercus distincta**.

**Quercus Wardiana** Lx. Fl. Dak. Gr., p. 53, pl. vii, f. 1, 1892.

Dakota group: Kansas.

**Quercus Whitei** Lx. Bull. Mus. Comp. Zoöl., vol. xvi, p. 46, 1888.

Denver group: Golden, Colorado.

**Quercus wyomingiana** Lx. Ann. Rept. U. S. Geol. and Geogr. Surv. Terr., p. 400, 1872 [1873]. [Not regarded by its author after first mention.]

Laramie: Black Buttes, Wyoming.

**Quercus cf. cuspidata** (Rossm.) Ung. Syn. Fl. Foss., p. 217, 1845. Lesquereux, Proc. U. S. Nat. Mus., vol. xi, p. 12, 1888.

**Phyllites cuspidatus** Rossm. Verst. Braunk. von Altsattle in Böhmen., p. 36, pl. ix, f. 38, 39, 1840.

Eolignitic: Boaz, Graves County, Kentucky.

**Quercus** sp., Lx. Rept. on Clays in N. J., p. 29, 1878.

Amboy clay: South Amboy, New Jersey.

**Quercus** sp., Dn. Geol. Surv. Canada, Rept. of Prog. for 1872-73. Appen. V, p. 68, 1873.

Upper Cretaceous: Hornby Island, British Columbia.

Cretaceous: Vancouver Island, British Columbia.

**Querc**  
1888

U

**Querc**  
f. (i)  
E

**Querc**  
54A  
Tert

**Querc**  
M

**Querc**  
xiv,  
Cl

**Querc**  
La

**Querc**  
p. 73  
Pa

**RHAM**  
vol.

**Rhamn**  
Jahr.  
Mio

**RHAM**  
103, 1

**Rhamn**  
1892.

Dak

**Rhamn**  
R

Fort  
Can

**Rhamn**  
xlii, f.

Amb

**Rhamn**  
Lx., A

[Not af

ora

**Rhamn**  
f. 6; pl.

pl. clxx

Creta

**Quercus** sp., Dn. Trans. Roy. Soc. Canada, vol. iv, sec. iv, p. 27, 1886 [1887].

Upper Laramie group: Great Valley.

**Quercus?** sp., Dn. Trans. Roy. Soc. Canada, vol. viii, sec. iv, p. 89, f. (in text) 28, 1890.

Eocene?: Similkameen Valley, British Columbia.

**Quercus** sp., Dn. Geol. Surv. Canada, Rept. Prog. for 1879-80. p. 54A, 1881.

Tertiary?: Roche Percée, Souris River.

**Quercus** sp., Hollick. Bull. Torr. Bot. Club, vol. xix, p. 332, 1892.

Miocene?: Bridgeton, New Jersey.

**Quercus?** sp., Hollick. Trans. N. Y. Acad. Sci., vol. xvi, p. 131, pl. xiv, f. 9, 1897.

Clay marl (Upper Cretaceous): Cliffwood, New Jersey.

**Quercus** sp., Kn. Bull. Geol. Soc. Am., vol. viii, 1897.

Laramie group: Lance Creek, Converse County, Wyoming.

**Quercus?** sp., Kn. Eighteenth Ann. Rept. U. S. Geol. Surv., pt. iii, p. 730, 1898.

Payette formation: Marsh, Idaho.

**RHAMNACINIUM** Felix. Zeitschr. d. Deutschen geol. Gesell., vol. xlvi, p. 89, 1894.

**Rhamnacinium radiatum** Felix. Zeitschr. d. Deutschen geol. Gesell. Jahr. 1896, p. 252, pl. vi, f. 3, 1896.

Miocene: Amethyst Mountain, Yellowstone National Park.

**RHAMNITES** Forbes. Quat. Journ. Geol. Soc. Lond., vol. vii, p. 103, 1851.

**Rhamnites apiculatus** Lx. Fl. Dak. Gr., p. 171, pl. xxxvii, f. 8-13, 1892.

Dakota group: Kansas.

**Rhamnites concinnus** Newby. Later Extinct Floras, p. 50, 1868.

*Rhamnus concinnus* (Newby) Dn. Rept. on Geol. and Res. near 49th Parallel, Appen. A., p. 330, 1875.

Fort Union group: Fort Union, North Dakota.

Canadian upper Laramie: Porcupine Creek.

**Rhamnites minor** Hollick in Newby. Fl. Amboy Clays, p. 106, pl. xlii, f. 36, 1895 [1896].

Amboy clay: New Jersey?

**Rhamnus acuminatifolius** Web. Palæontogr., vol. ii, p. 206, 1853; Lx., Ann. Rept. U. S. Geol. and Geogr. Surv. Terr., p. 407, 1872 [1873].

[Not afterwards mentioned by Lesquereux.]

——? : Six miles above Spring Canyon, Montana; Golden, Colorado.

**Rhamnus? acuta** Heer. Fl. Foss. Aret., vol. vi, abt. ii, p. 98, pl. xli, f. 6; pl. xlv, f. 13c, 1882; Hollick, Bull. Torr. Bot. Club, vol. xxi, p. 58, pl. clxxvii, f. 6, 1894.

Cretaceous: Lloyds Neck, Long Island.

- Rhamnus alaternoides** Heer. Fl. Tert. Helv., vol. iii, p. 78, pl. cxxiii, f. 21-23, 1859; Lx., Ann. Rept. U. S. Geol. and Geogr. Surv. Terr., p. 405, 1873 [1874]; Tert. Fl., p. 278, pl. lii, f. 11, 11a, 1878.  
Denver group: Golden Colorado.
- Rhamnus Cleburni** Lx. Ann. Rept. U. S. Geol. and Geogr. Surv. Terr., p. 381, 1872 [1873]; Tert. Fl., p. 280, pl. liii, f. 1-3, 1878.  
Denver group: Golden Colorado.  
Laramie group?: Black Buttes, Wyoming?; Upper Kanab Valley, Utah?: Cross Lake, Louisiana?
- Rhamnus Cleburni** Lx., var. — Lx. Proc. U. S. Nat. Mus., vol. xi, p. 20, 1888.  
Eocene?: Cherry Creek, Oregon.  
Rhamnus concinnus Newby. Dn. = Rhamnites concinnus.
- Rhamnus crenatus** Lx. Bull. Mus. Comp. Zool., vol. xvi, p. 55, 1888.  
Denver group: Golden, Colorado.
- Rhamnus Dechenii** Web. Palaeontogr., vol. ii, p. 204, pl. xxiii, f. 2, 1852; Lx., Ann. Rept. U. S. Geol. and Geogr. Surv. Terr., p. 397, 1872 [1873]; Proc. U. S. Nat. Mus., vol. xi, p. 20, 1888.  
Laramie group: Black Buttes, Wyoming; Golden, Colorado.  
Eocene?: Cherry Creek, Oregon.
- Rhamnus deformatus** Lx. Cret. and Tert. Fl., p. 126, pl. xx, f. 6, 1883.  
Denver group: Golden, Colorado.
- Rhamnus deletus?** Heer. Fl. Tert. Helv., vol. iii, p. 79, pl. cxxiii, f. 19-23, 1859; Lx., Ann. Rept. U. S. Geol. and Geogr. Surv. Terr., 1871, suppl., p. 15, 1871 [1872]. [Not afterwards recognized by Lesquereux.]  
Laramie group?: Raton Mountains, New Mexico.
- Rhamnus elegans** Newby. Later Extinct Floras, p. 49, 1868.  
Fort Union group?: Belmont, Colorado.
- Rhamnus? discolor** Lx. Ann. Rept. U. S. Geol. and Geogr. Surv. Terr., p. 398, 1872 [1873]; Tert. Fl., p. 280, pl. lii, f. 17, 1878. [See *Apeibopsis discolor*.]  
Laramie group: Sand Creek, Colorado?; Black Buttes, Wyoming.
- Rhamnus Eridani** Ung. Gen. et Sp. Pl. Foss., p. 465, 1850; Lx., Proc. U. S. Nat. Mus., vol. xi, p. 25, 1888.  
Eolignitic: Cross Lake, Louisiana.
- Rhamnus Fischeri** Lx. Ann. Rept. U. S. Geol. and Geogr. Surv. Terr., 1871, suppl., p. 15, 1871 [1872]. [Not afterwards referred to by its author.]  
Laramie group?: Fischers Peak, New Mexico.
- Rhamnus Gaudini** Heer. Fl. Tert. Helv., vol. iii, p. 79, pl. cxxiv, f. 4-15; cxxv, f. 1, 7, 13, 1859; Newby., Bost. Journ. Nat. Hist., vol. vii, p. 520, 1863.  
——: Birch Bay, Washington.

**Rhamnus**  
Tert.

De

**Rhamnus**  
Surv.  
to by

Rhamnus

Rhamnus

1892.

Da

Cl

**Rhamnus**

Terr.,

Gre

Den

Lar

**Rhamnus**

1, 1866

Eoli

**Rhamnus**

Geogr.

Lara

**Rhamnus**

Dak

**Rhamnus**

108, pl.

1883.

Green

**Rhamnus**

1868; T

Lara

rad

Eocen

**Rhamnus**

1883.

Green

**Rhamnus**

1882 [18

Fort U

**Rhamnus**

Gr., p. 16

Dakot

**Rhamnus goldianus** Lx. Ann. Rept. U. S. Geol. and Geogr. Surv. Terr., p. 381, 1872 [1873]; Tert. Fl., p. 281, pl. liii, f. 4-8, 1878.

*Berchemia multinervis* Ward. Bull. U. S. Geol. Surv., no. 37, p. 73, pl. xxxiii, f. 2, 1887.

Denver group: Golden and Silver Cliff, Colorado, etc.

**Rhamnus goldianus latior** Lx. Ann. Rept. U. S. Geol. and Geogr. Surv. Terr., p. 381, 1872 [1873]. [Apparently not afterwards referred to by its author.]

———? : Golden, Colorado.

**Rhamnus inæqualis** Lx. = *Diospyros brachycephala*.

**Rhamnus inæquilateralis** Lx. Fl. Dak. Gr., p. 170, pl. xxxvii, f. 4-7, 1892.

Dakota group: Kansas.

Clay marl (Upper Cretaceous): Cliffwood, New Jersey.

**Rhamnus intermedius** Lx. Ann. Rept. U. S. Geol. and Geogr. Surv. Terr., p. 286, 1871 [1872]; Tert. Fl., p. 282, pl. liv, f. 3, 1878.

Green River group: Washakie Station, Wyoming.

Denver beds? : Golden, Colorado.

Laramie group: Raton Pass, New Mexico?

**Rhamnus marginatus** Lx. Geol. Rept. Ark., vol. ii, p. 319, pl. vi, f. 1, 1860; Trans. Am. Phil. Soc., vol. xiii, p. 420, pl. xxii, f. 3-5, 1869.

Eolignitic: Mississippi.

**Rhamnus Meriani?** Heer. Lesquereux, Ann. Rept. U. S. Geol. and Geogr. Surv. Terr., p. 405, 1873 [1874]. [Not afterwards recognized.]

Laramie group?: Black Buttes, Wyoming.

**Rhamnus Mudgei** Lx. Fl. Dak. Gr., p. 169, pl. xxxvii, f. 2, 3, 1892.

Dakota group: Kansas.

**Rhamnus notatus?** Sap. Ann. d. Sci. Nat., 5th ser. bot., vol. viii, p. 108, pl. xi, f. 8, 1867; Lx., Cret and Tert. Fl., p. 189, pl. xxxviii, f. 15, 1883.

Green River group: Florissant, Colorado.

**Rhamnus obovatus** Lx. Am. Journ. Sci., vol. xlv, 2d ser., p. 207, 1868; Tert. Fl., p. 281, pl. liv, f. 1, 2, 1878.

Laramie group?: Purgatory Canyon, New Mexico; Golden, Colorado?; Evanston, Wyoming?

Eocene?: Cherry Creek, Oregon.

**Rhamnus oleæfolius** Lx. Cret. and Tert. Fl., p. 189, pl. xxxviii, f. 14, 1883.

Green River group: Florissant, Colorado.

**Rhamnus parvifolius** Newby. Proc. U. S. Nat. Mus., vol. v, p. 511, 1882 [1883].

Fort Union group: Valley of the Yellowstone, Montana.

**Rhamnus prunifolius** Lx. Cret. and Tert. Fl., p. 85, 1883; Fl. Dak. Gr., p. 169, pl. xxxv, f. 14, 1892.

Dakota group: Kansas.



**Rhamnus rectinervis** Heer. Fl. Tert. Helv., vol. iii, p. 80, pl. cxxv, f. 2-6, 1859; Lx., Ann. Rept. U. S. Geol. and Geogr. Surv. Terr., p. 295, 1871 [1872]; Tert. Fl., p. 279, pl. lii, f. 12-15, 1878.

Laramie group: Golden, Colorado; Black Buttes, Wyoming.

Laramie group?: Evanston, Wyoming; Bozeman coal field, Montana!

**Rhamnus revoluta** Lx. Fl. Dak. Gr., p. 171, pl. lxxv, f. 5, 1892.

Dakota group: Kansas.

**Rhamnus Rossmuessleri** Ung. Gen. et Sp. Pl. Foss., p. 464, 1850;

Hollick, Trans. N. Y. Acad. Sci., vol. xii, p. 35, pl. iii, f. 5, 1892.

Cretaceous: Tottenville, Staten Island, New York.

**Rhamnus Rossmässleri** Ung. Lx.=*Juglans rhamnoides*.

**Rhamnus similis** Lx. Fl. Dak. Gr., p. 168, pl. xxxv, f. 12, 13, 1892.

Dakota group: Kansas.

**Rhamnus salicifolius** Lx. Am. Journ. Sci., vol. xlv, 2d ser., p. 206,

1868; Tert. Fl., p. 282, pl. liii, f. 9, 10, 1878.

Laramie group: Marshalls and Coal Creek, Colorado; Black Buttes, Wyoming.

**Rhamnus tenax** Lx. Am. Journ. Sci., vol. xlvi, p. 101, 1868; Cret. Fl.,

p. 109, pl. xxi, f. 4, 1874; Fl. Dak. Gr., p. 170, pl. xxxviii, f. 6, 1892.

Dakota group: Southern Kansas.

**Rhamnus** sp., Dn. Rept. Geol. and Res. near 49th Parallel, Appen.

A, p. 330, 1875.

Lignite tertiary: Great Valley.

**Rhizocaulon gracile** Lx.=*Phyllites improbatas*.

**RHUS** (Tournefort.) Linnæus. Gen., ed. i, p. 84, 1737.

**Rhus acuminata** Lx. Ann. Rept. U. S. Geol. and Geogr. Surv. Terr.,

1871, suppl., p. 8, 1871 [1872]; Cret. and Tert. Fl., p. 194, pl. xlii, f. 14-17, 1883.

Green River group: Florissant and Green River, Colorado.

**Rhus bella?** Heer. Fl. Foss. Arct., vol. ii, abt. iv, p. 482, pl. lvi, f.

3-5 1869; Lx., Ann. Rept. U. S. Geol. and Geogr. Surv. Terr., p. 407, 1872 [1873]. [Not afterwards mentioned by Lesquereux.]

—?: Six miles above Spring Canyon, Montana.

**Rhus Bendirei** Lx. Proc. U. S. Nat. Mus., vol. xi, p. 15, pl. ix, f. 2, 1888.

Miocene: John Day Valley, Oregon.

**Rhus Boweniana** Lx. Mem. Mus. Comp. Zoöl., vol. vi, no. 2, p. 29, pl.

ix, f. 8, 9, 1878.

Miocene: Chalk Bluffs? California.

**Rhus cassioides** Lx. Cret. and Tert. Fl., p. 193, pl. xli, f. 11, 1883.

Green River group: Florissant, Colorado.

**Rhus coriarioides** Lx. Cret. and Tert. Fl., p. 193, pl. xli, f. 3, 1883.

Green River group: Florissant, Colorado.

Rhus

oliv

1871

quen

L

Rhus

f. 23

M

Rhus?

Rhus

293,

L

Rhus f

Gr

Rhus f

1894.

Eoc

Rhus H

1859;

Mio

Rhus H

Gre

Rhus m

vol. i,

Terr.,

Mon

Rhus m

pl. viii

Mioc

Rhus m

f. 13, 1

Mioc

Rhus m

pl. i, f.

Mioc

Rhus ne

Fort

Rhus pa

pt. iii, f.

Paye

Rhus Po

Dako

Rhus psu



**Rhus deleta** Heer. Fl. Tert. Helv., vol. iii, p. 83, pl. cxxvii, f. 8; pl. cliv, f. 26, 1859; Lx., Ann. Rept. U. S. Geol. and Geogr. Surv. Terr., 1871, suppl., p. 12, 1871 [1872]. [Not afterwards referred to by Lesquereux.]

Laramie group?: Evanston, Wyoming.

**Rhus dispersa** Lx. Mem. Mus. Comp. Zoöl., vol. vi, no. 2, p. 32, pl. i, f. 23, 1878.

Miocene: Table Mountain, California.

**Rhus?** drymeja Lx. = Myrica drymeja.

**Rhus Evansii** Lx. Ann. Rept. U. S. Geol. and Geogr. Surv. Terr., p. 293, 1871 [1872]; Tert. Fl., p. 291, pl. 1, f. 4; pl. lviii, f. 5-9, 1878.

Laramie group?: Evanston, Wyoming.

**Rhus fraterna** Lx. Cret. and Tert. Fl., p. 192, pl. xli, f. 1, 2, 1883.

Green River group: Florissant, Colorado.

**Rhus frigida** Kn. Proc. U. S. Nat. Mus., vol. xvii, p. 227, pl. ix, f. 6, 1894.

Eocene?: Herendeen Bay, Alaska.

**Rhus Haydenii** Lx. = Weinmannia Haydenii.

**Rhus Heüfleri** Heer. Fl. Tert. Helv., vol. iii, p. 85, pl. cxxvii, f. 3-6, 1859; Lx., Proc. U. S. Nat. Mus., vol. xi, p. 26, 1888.

Miocene?: Corral Hollow, California.

**Rhus Hilliæ** Lx. Cret. and Tert. Fl., p. 194, pl. xli, f. 12-15, 1883.

Green River group: Florissant, Colorado.

**Rhus membranacea** Lx. Bull. U. S. Geol. and Geogr. Surv. Terr., vol. i, p. 369, 1875 [1876]; Ann. Rept. U. S. Geol. and Geogr. Surv. Terr., p. 306, 1874 [1876]; Tert. Fl., p. 292, pl. lxiv, f. 6, 7, 1878.

Montana formation?: Point of Rocks, Wyoming.

**Rhus metopioides** Lx. Mem. Mus. Comp. Zoöl., vol. vi, no. 2, p. 31, pl. viii, f. 12, 13, 1878.

Miocene: Table Mountain, California.

**Rhus mixta** Lx. Mem. Mus. Comp. Zoöl., vol. vi, no. 2, p. 30, pl. ix, f. 13, 1878.

Miocene: Chalk Bluffs, California.

**Rhus myricæfolia** Lx. Mem. Mus. Comp. Zoöl., vol. vi, no. 2, p. 31, pl. i, f. 5-8, 1878.

Miocene: Chalk Bluffs, California.

**Rhus nervosa** Newby. Later Extinct Floras, p. 53, 1868.

Fort Union group: Fort Union, North Dakota.

**Rhus payettensis** Kn. Eighteenth Ann. Rept. U. S. Geol. Surv., pt. iii, p. 733, pl. ci, f. 6, 7, 1898.

Payette formation: Marsh, Idaho.

**Rhus Powelliana** Lx. Fl. Dak. Gr., p. 155, pl. lvi, f. 4, 5, 1892.

Dakota group: Kansas.

**Rhus psuedo-Meriani** Lx. = Quercus doljensis.

- Rhus rosæfolia** Lx. Tert. Fl., p. 293, pl. xlii, f. 7-9, 1878.  
*Weinmannia rosæfolia* Lx. Ann. Rept. U. S. Geol. and Geogr. Surv. Terr., p. 415, 1873 [1874].  
 Green River group: Near Florissant, Colorado.
- Rhus subrhomboidalis** Lx. Cret. and Tert. Fl., p. 195, pl. xli, f. 16-19, 1883.  
 Green River group: Florissant, Colorado.
- Rhus trifolioides** Lx. Cret. and Tert. Fl., p. 196, 1883.  
 Green River group: Florissant, Colorado.
- Rhus typhinoides** Lx. Mem. Mus. Comp. Zoöl., vol. vi, no. 2, p. 29, pl. ix, f. 1-6, 1878.  
 Miocene: Table Mountain, California.
- Rhus Uddeni** Lx. Fl. Dak. Gr., p. 154, pl. lvii, f. 2, 1892.  
 Dakota group: Kansas.  
 Cheyenne sandstone: Belvidere, Kansas.
- Rhus vexans** Lx. Cret. and Tert. Fl., p. 195, pl. xli, f. 20, 1883.  
 Green River group: Florissant, Colorado.
- Rhus? Westii** Kn. in Lx. Fl. Dak. Gr., p. 154, pl. xxxviii, f. 9, 10, 1892.  
 Dakota group: Kansas.
- Rhus Winchellii** Lx. Cret. and Tert. Fl., p. 236, 1883.  
 Fort Union group: Yellowstone Valley.
- Rhus** sp., Kn. Bull. Geol. Soc. Am., vol. viii, p. 145, 1897.  
 Fort Union group: Black Buttes, Wyoming.
- Rhus?** sp., Kn. Bull. Geol. Soc. Am., vol. viii, p. 133, 1897.  
 Laramie group: Lance Creek, Converse County, Wyoming.
- ROGERSIA** Fontaine. Potomac Fl., p. 287, 1889.
- Rogersia angustifolia** Font. Potomac Fl., p. 288, pl. cxliii, f. 2; cxlix, f. 4, 8; cl, f. 2-7, 1889.  
 Potomac formation: Fredericksburg, Virginia.
- Rogersia longifolia** Font. Potomac Fl., p. 287, pl. cxxxix, f. 6; cxliv, f. 2; cl, f. 1; clix, f. 1, 2, 1889.  
 Potomac formation: Kankeys, near Dutch Gap Canal, and Fredericksburg, Virginia.
- ROSA** Tournefort. Ex Linnæus, Syst., ed. i, p. 1735.
- Rosa Hilliæ** Lx. Cret. and Tert. Fl., p. 199, pl. xl, f. 16, 17, 1883.  
 Green River group: Florissant, Colorado.
- ROSELLINITES** (De Not.) Meschinelli, Sylloge Fung. Foss., p. 14, 1892.
- Rosellinites lapideus** (Lx.) n. comb.  
*Sphærites lapideus* (Lx.) Meschinelli. Sylloge Fung. Foss., p. 30, 1892.  
*Sphæria lapidea* Lx. Ann. Rept. U. S. Geol. and Geogr. Surv. Terr., p. 373, 1872 [1873]; Tert. Fl., p. 34, pl. i, f. 3, 1878.  
 Laramie group: Raton Mountains, Colorado.
- SABAL** Adanson. Fam. Pl., vol. ii, p. 495, 1763.  
*Sabal Campbelli* Newby. = *Sabalites Campbelli*.  
*Sabal communis* Lx. = *Flabellaria eocenica*.

**Sabal**  
 p. 377  
 as Sa

**Sabal** G

**Sabal** f

vi, f. 2

1893 [

S

Upp

**Sabal** n

xxxvi,

p. 295,

to Sab

Fl

Eocœ

**Sabal** P

[1883].

Eocœ

**Sabal** sp.

**SABAL**

p. 77, 1

**Sabalites**

Sab

E

Denv

Fort

Laram

But

**Sabalites**

Flal

39

Denv

**Sabalites**

*Nyssa* f

**Sabalites**

Saba

Eolign

Laram

**SAGENO**

**Sagenopte**

1889.

Potom

Balti

**Sabal goldiana** Lx. Ann. Rept. U. S. Geol. and Geogr. Surv. Terr., p. 377, 1872 [1873]. [Not afterwards referred to by Lesquereux. Same as *Sabalites Campbelli*!]

—?: Golden, Colorado.

**Sabal Grayana** Lx. = *Sabalites Grayanus*.

**Sabal imperialis** Dn. Trans. Roy. Soc. Canada, vol. i, sec. iv, p. 26, pl. vi, f. 23-23b, 1882 [1883]; op. cit., vol. xi, sec. iv, p. 57, pl. xiv, f. 61, 1893 [1894].

*Sabal* sp. Newby. Bost. Journ. Nat. Hist., vol. vii, p. 515, 1863.

Upper Cretaceous: Nanaimo; Port McNeill.

**Sabal major?** (Ung.) Heer. Fl. Tert. Helv., vol. i, p. 88, pl. xxxv; pl. xxxvi, f. 1, 2, 1855; Lx., Ann. Rept. U. S. Geol. and Geogr. Surv. Terr., p. 295, 1871 [1872]. [Not afterwards recognized. Probably referred to *Sabalites Campbelli*.]

*Flabellaria major* Ung. Chlor. Prot., p. 42, pl. xiv, f. 2, 1842.

Eocene?: Head of Snake River, Yellowstone National Park.

**Sabal Powellii** Newby. Proc. U. S. Nat. Mus., vol. v, p. 504, 1882 [1883].

Eocene: Green River, Wyoming.

*Sabal* sp., Newby. = *Sabal imperialis*.

**SABALITES** Saporta. Études ii; Ann. d. Sci. Nat., 5th ser., vol. iii, p. 77, 1865.

**Sabalites Campbelli** (Newby.) Lx. Tert. Fl., p. 113, 1878.

*Sabal Campbelli* Newby. Bost. Journ. Nat. Hist., vol. vii, p. 515, 1863; Later Extinct Floras, p. 41, 1868.

Denver group: Golden, Colorado.

Fort Union group: Yellowstone River, Montana.

Laramie group: Raton Mountains, and Gehrungs, Colorado; Jackson Buttes, Wyoming.

—?: Vancouver, British Columbia, etc.

**Sabalites fructifer** Lx. ex. p. Tert. Fl., p. 114, pl. xi, f. 3, 3a, 1878.

*Flabellaria?* *fructifera* Lx. Ann. Rept. U. S. Geol. and Geogr. Surv. Terr., p. 396, 1873 [1874].

Denver group: Golden, Colorado.

*Sabalites fructifer* Lx. [Tert. Fl., pl. xi, fig. 3a and fruit on fig. 3] = *Nyssa?* *racemosa*.

**Sabalites Grayanus** Lx. Tert. Fl., p. 112, pl. xii, f. 1, 2, 1878.

*Sabal Grayana* Lx. Trans. Am. Phil. Soc., vol. xiii, p. 412, pl. xiv, f. 4-6, 1869.

Eoignitic: Mississippi and Arkansas.

Laramie group: Golden, Colorado; Point of Rocks, Wyoming.

—?: Pleasant Park, California.

**SAGENOPTERIS** Presl. In Sternberg Vers., vol. ii, p. 164, 1838.

**Sagenopteris elliptica** Font. Potomac Fl., p. 149, pl. xxvii, f. 9, 11-17, 1889.

Potomac formation: Near Potomac Run and Kankeys, Virginia; Baltimore, Md.

- Sagenopteris latifolia** Font. Potomac Fl., p. 148, pl. xxvii, f. 10, 1889.  
Potomac formation: Near Telegraph Station, Virginia.  
Horsetown beds: Shasta County, California.
- Sagenopteris Mantelli** (Dunk.) Schenk. Deutsch. Weald. Fl., Paleontogr., vol. xix p. 222, 1871; Font., in Diller and Stanton, Bull. Geol. Soc. Am., vol. v, p. 450, 1894.  
Knoxville beds: Tehama County, California.
- Sagenopteris virginensis** Font. Potomac Fl., p. 150, pl. cxxxviii, f. 13; cxxxix, f. 1, 1889.  
Potomac formation: Fredericksburg, Virginia.
- Sagenopteris** sp., Font in Diller and Stanton. Bull. Geol. Soc. Am., vol. v, p. 450, 1894.  
Knoxville beds: Tehama County, California.
- SAGITTARIA** Ruppis. Ex Linnæus. Syst., ed. i, 1735.
- Sagittaria Victor-Masoni** Ward. Fifteenth Ann. Rept. U. S. Geol. Surv., p. 354, pl. iii, f. 5, 1895.  
Potomac formation: Mount Vernon, Virginia.
- Sagittaria pulchella** Heer. Fl. Foss. Alask., p. 25, pl. i, f. 15, 1869.  
Eocene?: Alaska.
- Sagittaria** n. sp.? Lx. Proc. U. S. Nat. Mus., vol. x, p. 37, 1887.  
Eocene?: Sitka, Alaska.
- SALICIPHYLLUM** Fontaine. Potomac Fl., p. 302, 1889.
- Saliciphyllum ellipticum** Font. Potomac Fl., p. 303, pl. cxlvi, f. 2, 4; cl, f. 8; clxiii, f. 5; clxvi, f. 2, 1889.  
Potomac formation: near Dutch Gap Canal, Fredericksburg, and near Brooke, Virginia.
- Saliciphyllum longifolium** Font. Potomac Fl., p. 302, pl. cl, f. 12, 1889.  
Potomac formation: near Potomac Run, Virginia.
- Saliciphyllum parvifolium** Font. Potomac Fl., p. 303, pl. clxxii, f. 5, 1889.  
Potomac formation: Baltimore, Maryland.
- Salisburia adiantoides** Ung.=Ginkgo adiantoides.  
**Salisburia biternata** Lx.=Ginkgo biternata.  
**Salisburia (Ginkgo) lepida** Heer. Dn.=Ginkgo lepida.  
**Salisburia nana** Dn.=Ginkgo nana.  
**Salisburia pusilla** Dn.=Ginkgo pusilla.  
**Salisburia (Ginkgo) sibirica** Heer Dn.=Ginkgo sibirica.  
**Salisburia**, nuts of, Dn.=Ginkgo sp.  
**Salisburia**, nutlets of, Dn. Trans. Roy. Soc. Canada, vol. iii, sec. iv, p. 17, 1885 [1886].  
Lower Laramie group: Canada.
- SALIX** (Tournefort.) Linnæus. Syst., ed. i, 1735.
- Salix amygdalæfolia** Lx. Cret. and Tert. Fl., p. 156, pl. xxxi, f. 1, 2, 1883.  
Green River group: Florissant, Colorado.  
Miocene: John Day Valley, Oregon.

**Salix**  
p. 7  
supp  
G  
Te  
**Salix**  
i, f. 1  
Mi  
**Salix**  
Da  
**Salix**  
Da  
**Salix**  
Tenn  
Ple  
**Salix**  
f. 22,  
Mi  
**Salix**  
Lx., A  
Tert.  
Gre  
**Salix**  
f. 2, 18  
Mioc  
**Salix**  
Terr. 1  
author  
Lara  
**Salix** flex  
**Salix** gr  
1868; 1  
[1872].  
Lara  
**Salix** Ha  
Dako  
**Salix** ina  
xvii, f. 2  
Ambo  
**Salix** int  
1852; L  
[1874];  
Holl  
**Salix** isla

**Salix angusta** Al. Br. In Buckl. Geol.; also in Stizenberger Verst., p. 77, 1851; Lx., Ann. Rept. U. S. Geol. and Geogr. Surv. Terr. 1871, suppl., p. 6, 1871 [1872]; Tert. Fl., p. 168, pl. xxii, f. 4, 5, 1878.

Green River group: Green River Station, Wyoming.

Tertiary: Montana, Wyoming, Kentucky, California, etc.

**Salix californica** Lx. Mem. Mus. Comp. Zool., vol. vi, no. 2, p. 10, pl. i, f. 18-20, 1878.

Miocene: Table Mountain, California.

**Salix cuneata** Newby. Later Extinct Floras, p. 21, 1868.

Dakota group: Mouth of Big Sioux, Nebraska.

**Salix deleta** Lx. Fl. Dak. Gr., p. 49, pl. iii, f. 8, 1892.

Dakota group: Kansas.

**Salix densinervis** Lx. Am. Journ. Sci., vol. xxvii, p. 364, 1859; Geol. Tenn., p. 427, pl. K, f. 9, 1869.

Pleistocene?: Somerville, Fayette County, Tennessee.

**Salix elliptica** Lx. Mem. Mus. Comp. Zool., vol. vi, no. 2, p. 10, pl. i, f. 22, 1878.

Miocene: Chalk Bluffs, California.

**Salix elongata** O. Web. Palæontogr., vol. ii, p. 177, pl. xix, f. 10, 1853;

Lx., Ann. Rept. U. S. Geol. and Geogr. Surv. Terr., p. 372, 1872 [1873];

Tert. Fl., p. 169, pl. xxii, f. 6, 7, 1878.

Green River group: Elko Station, Nevada.

**Salix Engelhardtii** Lx. Proc. U. S. Nat. Mus., vol. xi, p. 17, pl. viii, f. 2, 1888.

Miocene: John Day Valley, Oregon.

**Salix evanstoniana** Lx. Ann. Rept. U. S. Geol. and Geogr. Surv.

Terr. 1871, suppl., p. 10, 1871 [1872]. [Not afterwards mentioned by author.]

Laramie group?: Evanston, Wyoming.

**Salix flexuosa** Newby. = *Salix proteaefolia flexuosa*.

**Salix groenlandica** Heer. Fl. Foss. Arct., vol. i, p. 101, pl. iv, f. 8-10,

1868; Lx., Ann. Rept. U. S. Geol. and Geogr. Surv. Terr., p. 296, 1871

[1872]. [Not afterwards recognized by Lesquereux.]

Laramie group? Six miles above Spring Canyon, Montana.

**Salix Hayei** Lx. Fl. Dak. Gr., p. 48, pl. iii, f. 7, 1891.

Dakota group: Kansas.

**Salix inæqualis** Newby. Fl. Amboy Clays, p. 67, pl. xvi, f. 1, 4, 6; xvii, f. 2-7, 1895 [1896].

Amboy clay: Woodbridge, New Jersey.

**Salix integra** Göpp. Zeitschr. Deutsch. Geol. Gesell., vol. iv, p. 493,

1852; Lx., Ann. Rept. U. S. Geol. and Geogr. Surv. Terr., p. 397, 1873

[1874]; Tert. F., p. 167, pl. xxii, f. 1, 2, 1878.

——: Black Buttes, Wyoming; Golden, Colorado; Corral Hollow, California.

**Salix islandicus** Lx. Am. Journ. Sci., vol. xxvii, p. 360, 1859.

——: Bellingham Bay.

- Salix kamloopsiana** Dn. Trans. Roy. Soc., Canada, vol. viii, sec. iv, p. 90, f. (in text) 32, 1890.  
Eocene?: Kamloops, British Columbia.
- Salix laramiana** Dn. Trans. Roy. Soc. Canada, vol. iv, sec. iv, p. 28, pl. i, f. 10, 1886 [1887].  
Upper Laramie group: Great Valley.
- Salix Lavateri** Heer. Fl. Tert. Helv., vol. ii, p. 28, pl. lxvi, f. 1-12, 1856; Fl. Foss. Alask., p. 27, pl. ii, f. 10, 1869.  
Eocene?: Port Graham Alaska.  
——? : Sams Creek, Oregon.
- Salix Libbeyi** Lx. Cret. and Tert. Fl., p. 156, pl. xxxi, f. 3, 1883.  
Green River group: Florissant, Colorado.
- Salix macrophylla** Heer. Fl. Tert. Helv., vol. ii, p. 29, pl. lvii, 1856; Fl. Foss. Alask., p. 27, pl. ii, f. 9, 1869.  
Eocene?: Port Graham, Alaska.
- Salix media** Heer. Fl. Tert. Helv., vol. ii, p. 32, pl. i, f. 9 f; lxxviii, f. 14-19, 1856; Lx., Ann. Rept. U. S. Geol. and Geogr. Surv. Terr. 1871, suppl., p. 6, 1871 [1872]; Tert. Fl., p. 163, pl. xxii, f. 3, 1878.  
Green River group: Green River, Wyoming; Elko Station, Nevada.  
Eolignitic: Wickliffe, Kentucky.
- Salix Meekii** Newby. Later Extinct Floras, p. 19, 1868.  
Dakota group: Blackbird Hill, Nebraska.  
Clay marl (Upper Cretaceous): Cliffwood, New Jersey.
- Salix membranacea** Newby. Later Extinct Floras, p. 19, 1868; Fl. Amboy Clays, p. 66, pl. xxix, f. 12, 1895 [1896].  
Amboy clay: Sayreville, New Jersey.
- Salix minuta** Kn. Proc. U. S. Nat. Mus., vol. xvii, p. 218, pl. ix, f. 1, 1894.  
Eocene?: Herendeen Bay, Alaska.
- Salix nervillosa** Heer. Phyll. Crét. d. Nebr., p. 15, pl. i, f. 3, 1866; Lx., Fl. Dak. Gr., p. 49, 1892.  
Dakota group: Tehama, Nebraska.
- Salix Newberryana** Hollick in Newby. Fl. Amboy Clays, p. 68, pl. xiv, f. 2-7, 1895 [1896].  
Amboy clay: New Jersey.
- Salix pacifica** Dn. Trans. Roy. Soc. Canada, vol. i, sec. iv, p. 26, pl. vii, f. 24, 1882 [1883].  
Upper Cretaceous: Baynes Sound.
- Salix proteæfolia** Lx. Am. Journ. Sci., vol. xlvi, p. 94, 1868; Rept. on Clay in N. J., p. 29, 1878.  
Dakota group: Decatur, Nebraska.  
Amboy clay: Woodbridge and Sayreville, New Jersey.  
Cretaceous: Marthas Vineyard.

**Salix**  
f. 4,

D  
O

**Salix**  
1892

D

**Salix**  
1-3,

Da

**Salix**  
1892

Da

**Salix**  
clxxi

Cre

**Salix**  
pl. xl

Eoc

Mio

Lig

**Salix**  
5, 188

Eoc

**Salix ta**  
f. 4, 18

Eoli

**Salix va**  
493, 18

1855; 1

Eoce

**Salix W**  
f. 7, 18

Eolig

**Salix sp.**  
1892.

Creta

**Salix sp.**  
f. 22, 18

Upe

**Salix sp.**  
Ambo

Ambo

**Salix sp.**  
Monta

Bui



**Salix proteoefolia flexuosa** (Newby.) Lx. Fl. Dak. Gr., p. 50, pl. xlv, f. 4, 5, 1892.

*Salix flexuosa* Newby. Later Extinct Floras, p. 21, 1868; Ill. Cret. and Tert. Pl., pl. 1, f. 4, 1878.

Dakota group: Kansas.

Cretaceous: Seacliff, Long Island.

**Salix proteoefolia lanceolata** Lx. Fl. Dak. Gr., p. 50, pl. lxiv, f. 6-8, 1892.

Dakota group: Ellsworth County, Kansas.

**Salix proteoefolia linearifolia** Lx. Lx. Fl. Dak. Gr., p. 49, pl. lxiv, f. 1-3, 1892.

Dakota group: Kansas.

**Salix proteoefolia longifolia** Lx. Fl. Dak. Gr., p. 50, pl. lxiv, f. 9, 1892.

Dakota group: Ellsworth County, Kansas.

**Salix purpuroides** Hollick. Bull. Torr. Bot. Club, vol. xxi, p. 50, pl. clxxiv, f. 9, 1894.

Cretaceous: Seacliff, Long Island.

**Salix Ræana** Heer. Fl. Foss. Aret., vol. i, p. 102, pl. iv, f. 11-13; pl. xlvii, f. 11, p. 139; pl. xxi, f. 13, 1868.

Eocene?: Cook Inlet, Alaska.

Miocene?: Mackenzie River; John Day Valley, Oregon.

Lignitic tertiary: Great Valley.

**Salix Schimperii** Lx. Proc. U. S. Nat. Mus., vol. xi, p. 21, pl. xiii, f. 5, 1888.

Eocene?: Cherry Creek, Oregon.

**Salix tabellaris** Lx. Trans. Am. Phil. Soc., vol. xiii, p. 414, pl. xvii, f. 4, 1869.

Eolignitic: Mississippi.

**Salix varians** Göpp. Zeitschr. d. Deutsch. Geol. Gesell., vol. iv, p. 493, 1852; Tert. Fl. v. Schossnitz, p. 26, pl. xix, f. 17, 18; xx, f. 1, 2, 1855; Heer, Fl. Foss. Alask., p. 27, pl. ii, f. 8; iii, f. 1-3, 1869.

Eocene?: English Bay; Neniltochik, Alaska.

**Salix Worthenii** Lx. Trans. Am. Phil. Soc., vol. xiii, p. 414, pl. xv, f. 7, 1869.

Eolignitic: Lagrange, Tennessee; Mound City, Illinois.

**Salix** sp., Hollick. Trans. N. Y. Acad. Sci., vol. xii, p. 32, pl. ii, f. 15, 16, 1892.

Cretaceous: Staten Island.

**Salix** sp., Dn. Trans. Roy. Soc. Canada, vol. xi, sec. iv, p. 57, pl. vii, f. 22, 1893 [1894].

Upper Cretaceous: Port McNeill, Vancouver.

**Salix** sp., Newby. Fl. Amboy Clays, p. 68, pl. xlii, f. 6-8, 1895 [1896].  
Amboy clay: No location.

**Salix** sp., Ku. Bull. Geol. Soc. Am., vol. viii, p. 140, 1897.

Montana formation: Near Harpers, Wyoming.

Bull. 152—14



- Salix** sp., Kn. Bull. Geol. Soc. Am., vol. viii, p. 134, 1897.  
Fort Union group: Lightning Creek, Converse County, Wyoming.
- Salix** sp., Kn. Bull. Geol. Soc. Am., vol. viii, p. 148, 1897.  
Laramie group: Rock Springs, Wyoming.
- Salix**, fruiting catkin of, Lx. Fl. Dak. Gr., p. 51, pl. viii, f. 6, 1892.  
Dakota group: Near Delpnos, Kansas.
- SALVINIA** Adanson. Fam. Pl., vol. ii, p. 15, 1763.  
*Salvinia Alleni* Lx. = *Tmesipteris Alleni*.  
*Salvinia attenuata* Lx. = *Marsilea attenuata*.  
*Salvinia cyclophylla* Lx. = *Phyllites cyclophylla*.  
**Salvinia elliptica** Newby. Mss. Hollick, Bull. Torr. Bot. Club, vol. xxi, p. 255, pl. cv, f. 14, 14a, 15, 1894.  
Upper Cretaceous?: Carbonado, Washington.
- Salvinia** sp., Kn. Bull. Geol. Soc. Am., vol. viii, p. 133, 1897.  
Laramie group: Lance Creek, Converse County, Wyoming.
- SANTALUM** Linnaeus. Gen., ed. 2, p. 165, 1742.  
**Santalum Americanum** Lx. Cret. and Tert. Fl., p. 164, pl. xxxii, f. 7, 1883.  
Green River group: Florissant, Colorado.
- SAPINDOPSIS** Fontaine. Potomac Fl., p. 296, 1889.  
**Sapindopsis brevifolia** Font. Potomac Fl., p. 300, pl. ciiii, f. 4; clv, f. 1, 7; clxiii, f. 3, 1889.  
Potomac formation: Near Brooke, Virginia.
- Sapindopsis cordata** Font. Potomac Fl., p. 296, pl. cxlvii, f. 1, 1889.  
Potomac formation: Fredericksburg, Virginia.
- Sapindopsis elliptica** Font. Potomac Fl., p. 297, pl. cxlvii, f. 3, 1889.  
Potomac formation: Fredericksburg, Virginia.
- Sapindopsis magnifolia** Font. Potomac Fl., p. 297, pl. cli, f. 2, 3; clii, f. 2, 3; cliii, f. 2; cliv, f. 1, 5; clv, f. 6, 1889.  
Potomac formation: Near Brooke and White House Bluff, Virginia.
- Sapindopsis obtusifolia** Font. Potomac Fl., p. 301, pl. clvi, f. 13; clix, f. 3-6, 1889.  
Potomac formation: Deep Bottom and near Brooke, Virginia.
- Sapindopsis parvifolia** Font. Potomac Fl., p. 300, pl. cliv, f. 6, 1889.  
Potomac formation: Near Brooke and White House Bluff, Virginia.
- Sapindopsis tenuinervis** Font. Potomac Fl., p. 301, pl. cliii, f. 1, 1889.  
Potomac formation: Near Brooke, Virginia.
- Sapindopsis variabilis** Font. Potomac Fl., p. 298, pl. cli, f. 1; clii, f. 1, 4; cliii, f. 3; cliv, f. 2-4; clv, f. 2-5, 1889.  
Potomac formation: Near Brooke and White House Bluff, Virginia.
- SAPINDUS** Tournefort ex. Linnaeus. Gen. Pl., ed. i, p. 359, 1737.  
**Sapindus affinis** Newby. Later Extinct Floras, p. 51, 1868.  
Fort Union group: Gladstone, Dakota; Great Valley, Montana; Woody Mountains, British Columbia.

**Sapindus**  
f. 3,  
Fo  
**Sapindus**  
Geol.  
—  
**Sapindus**  
Terr.,  
Eolig  
Gre  
Eolig  
Mid  
**Sapindus**  
vii [x  
133, p  
Clay  
**Sapindus**  
Terr.,  
Den  
Eolig  
**Sapindus**  
Terr.,  
Gree  
Eolig  
**Sapindus**  
i, p. 38  
p. 315,  
Gree  
**Sapindus**  
Dako  
**Sapindus**  
Gleiche  
vol. xi, p  
Eolig  
**Sapindus**  
Lx., Pro  
Jug  
Eolig  
**Sapindus**  
pl. xxx,  
Fort U  
**Sapindus**  
Green  
**Sapindus**  
pl. xxxv  
Green

**Sapindus alatus** Ward. Bull. U. S. Geol. Surv., no. 37, p. 68, pl. xxxi, f. 3, 4, 1887.

Fort Union group: Seven-Mile Creek, Montana.

**Sapindus americanus** Lx. Am. Journ. Sci., vol. xxxii, p. 359, 1861; Geol. Vt., vol. ii, p. 715, f. 142, 143, 144, 145, 1861.

———: Brandon, Vermont.

**Sapindus angustifolius** Lx. Ann. Rept. U. S. Geol. and Geogr. Surv. Terr., p. 415, 1873 [1874]; Tert. Fl., p. 265, pl. xlix, f. 2-7, 1878.

Eocene: Kentucky.

Green River group: Florissant, Colorado.

Eolignitic: Wickliffe, Kentucky.

Miocene: John Day Valley and? Lanes Creek, Oregon.

**Sapindus apiculatus** Vel. Fl. Boehm. Kriedefl., Theil iii, p. 6 [53], pl. vii [xxii], f. 1-8, 1884; Hollick, Trans. N. Y. Acad. Sci., vol. xvi, p. 133, pl. xiii, f. 1, 2, 1897.

Clay marl (Upper Cretaceous): Cliffwood, New Jersey.

**Sapindus caudatus** Lx. Ann. Rept. U. S. Geol. and Geogr. Surv. Terr., p. 380, 1872 [1873]; Tert. Fl., p. 264, pl. xlviii, f. 6, 1878.

Denver group: Golden, Colorado.

Eolignitic?: Cross Lake, Louisiana?

**Sapindus coriaceus** Lx. Ann. Rept. U. S. Geol. and Geogr. Surv. Terr., p. 415, 1873 [1874]; Tert. Fl., p. 265, pl. xlix, f. 12-14, 1878.

Green River group: Elko Station, Nevada.

Eolignitic?: ? Cross Lake, Louisiana.

**Sapindus Dentoni** Lx. Bull. U. S. Geol. and Geogr. Surv. Terr., vol. i, p. 388, 1875 [1876]; Ann. Rept. U. S. Geol. and Geogr. Surv. Terr., p. 315, 1874 [1876]; Tert. Fl. p. 265, pl. lxiv, f. 2-4, 1878.

Green River group?: Mouth White River.

**Sapindus diversifolius** Lx. Fl. Dak. Gr., p. 158, pl. lxiv, f. 18, 1892.

Dakota group: Kansas.

**Sapindus dubius** Ung. Denkschr. Wien. Akad., vol. vii (Foss. Fl. v. Gleichenbg.), p. 180 [24], pl. v, f. 11, 1854; Lx., Proc. U. S. Nat. Mus., vol. xi, p. 12, 1888.

Eolignitic: Wickliffe, Kentucky.

**Sapindus falsifolius** Al. Br. in Stizenberger. Verstein., p. 87, 1851; Lx., Proc. U. S. Nat. Mus., vol. xi, p. 12, pl. iv, f. 4, 1888.

Juglans falsifolia Al. Br. in Buckl. Geol.

Eolignitic: Boaz Station, Graves County, Kentucky.

**Sapindus grandifoliolus** Ward. Bull. U. S. Geol. Surv., no. 37, p. 67, pl. xxx, f. 3-5; pl. xxxi, f. 1, 2, 1887.

Fort Union group: Seven-Mile Creek, Montana.

**Sapindus inflexus** Lx. Cret. and Tert. Fl., p. 182, pl. xxxii, f. 2, 1883.

Green River group: Florissant, Colorado.

**Sapindus lancifolius** Lx. Cret. and Tert. Fl., p. 182, pl. xxxii, f. 3-6; pl. xxxvi, f. 9, 1883.

Green River group: Florissant, Colorado.

- Sapindus membranaceus** Newby. Later Extinct Floras, p. 52, 1868.  
Fort Union group: Fort Union, North Dakota.
- Sapindus Morrisoni** Lx. Cret. and Tert. Fl., p. 83, pl. xvi, f. 1, 2, 1883; Fl. Dak. Gr., p. 158, pl. xxxv, f. 1, 2, 1892.  
Dakota group: Morrison, Colorado; Kansas; New Ulm, Minnesota.  
Cretaceous: Glen Cove, Long Island; Marthas Vineyard.
- Sapindus obtusifolius** Lx. Ann. Rept. U. S. Geol. and Geogr. Surv. Terr., p. 419, 1873 [1874]; Tert. Fl., p. 266, pl. xlix, f. 8-11, 1878.  
Green River group?: Eight miles southeast of Green River Station, Wyoming.  
Fort Union group: Bad Lands, Dakota.
- Sapindus stellaræfolius** Lx. Tert. Fl., p. 264, pl. xlix, f. 1, 1878.  
Green River group: Florissant, Colorado.
- Sapindus undulatus** Al. Br. in Stizenberger. Verstein, p. 87, 1851; Lx., Trans. Am. Phil. Soc., vol. xiii, p. 420, pl. xxii, f. 6, 1869.  
Eolignitic: Mississippi.
- Sapindus** sp., Dn. Trans. Roy. Soc. Canada, vol. v, sec. iv, p. 35, 1887 [1888].  
Upper Laramie group: North Saskatchewan.
- Sapindus** sp., Kn. Bull. Geol. Soc. Am., vol. viii, p. 142, 1897.  
Laramie group?: "Dutton Creek coal," Wyoming.
- SAPOTACITES** Ettingshausen. Abhandl. d. k. k. Geol. Reichsanstalt. [Tert. Fl. Häring], vol. ii, abt. i., p. 61, 1853.
- Sapotacites americanus** Lx. Geol. Tenn., p. 428, pl. K., f. 8, 1869.  
Pleistocene?: Somerville, Fayette County, Tennessee.
- Sapotacites Haydenii** Heer. Proc. Phil. Acad. Sci., vol. x, p. 265, 1858; Newby., Later Extinct Floras, p. 8, 1868.  
Dakota group: Kansas.
- Sapotacites retusus** Heer. Fl. Foss. Arct., vol. vii, p. 32, pl. lxi, f. 10, 1883; Newby., Fl. Amboy Clays, p. 123, pl. liii, f. 5, 6, 1895 [1896].  
Amboy clay, Woodbridge, New Jersey.
- Sapotacites** sp.? Lx. Fl. Dak. Gr., p. 114, pl. lxxv, f. 3, 1892.  
Dakota group: Kansas.
- SASSAFRAS** Linnæus. Syst., ed. i, 1735.
- Sassafras acutilobum** Lx. Cret. Fl., p. 79, pl. xiv, f. 1-2, 1874; Hollick, Trans. N. Y. Acad. Sci., vol. xii, p. 236, pl. vii, f. 1, 1893.  
Dakota group: Salina River, Kansas.  
Cretaceous: Glen Cove, Long Island; Marthas Vineyard.  
Amboy clay: Woodbridge, New Jersey.  
Clay marl (Upper Cretaceous): Cliffwood, New Jersey.
- Sassafras bilobatum** Mont. Potomac Fl., p. 290, pl. clvi, f. 12; clxiv, f. 4, 1889.  
Potomac formation: Near Brooke, Virginia.

**Sassa**  
iii, se  
Ca  
**Sassa**  
14, 18  
p. 80,  
Da  
**Sassa**  
Geol.  
Da  
**Sassa**  
Gr., p  
Da  
**Sassa**  
cli, f.  
Pot  
**Sassa**  
xii, f.  
Sa  
Chey  
Da  
**Sassa**  
1883; 1  
Da  
**Sassa**  
Torr. B  
Da  
Sassafr  
**Sassa**  
xxviii,  
Ambo  
Sassafr  
**Sassa**  
Cret. an  
Sas  
18  
Plat  
Dakot  
**Sassa**  
Fl., p. 7  
Dakot  
Cheye  
Sassafr  
Sassafr  
fras cret  
**Sassa**  
f. 7, 1892  
Dakot

**Sassafras (Araliopsis) Burpeana** Dn. Trans. Roy. Soc. Canada, vol. iii, sec. iv, p. 17, 1885 [1886]; op. cit., vol. iv., p. 28, pl. ii, f. 11, 1886 [1887].

Canadian upper Laramie: Calgary, Canada.

**Sassafras (Araliopsis) cretaceum** Newby. Later Extinct Floras, p. 14, 1868; Lx., Ill. Cret. and Tert. Pl., pl. vi, f. 1-4, 1878; Cret. Fl., p. 80, pl. xi, f. 1, 2; xii, f. 2, 1878.

Dakota group: Nebraska and Kansas.

**Sassafras (Araliopsis) cretaceum dentatum** Lx. Ann. Rept. U. S. Geol. and Geogr. Surv. Terr., p. 344, 1874 [1876]; Cret. Fl., pl. xi, f. 1, 2.

Dakota group: Kansas?

**Sassafras (Araliopsis) cretaceum grossedentatum** Lx. Fl. Dak. Gr., p. 101, pl. li, f. 5, 1892.

Dakota group: Kansas.

**Sassafras cretaceum heterolobum** Font. Potomac Fl., p. 289, pl. clii, f. 5; clix, f. 8; clxiv, f. 5, 1889.

Potomac formation: Near Brooke, Virginia.

**Sassafras (Araliopsis) cretaceum obtusum** Lx. Cret. Fl., p. 80, pl. xii, f. 3; xiii, f. 1, 1874; Fl. Dak. Gr., p. 102, 1892.

*Sassafras (Araliopsis) obtusum* Lx., Cret. and Tert. Fl., p. 56, 1883.

Cheyenne sandstone: Belvidere, Kansas.

Dakota group: Kansas.

**Sassafras (Araliopsis) dissectum** Lx. Cret. and Tert. Fl., p. 57, 1883; Fl. Dak. Gr., p. 101, pl. xiv, f. 1, 1892.

Dakota group: Fort Harker, Kansas.

**Sassafras (Araliopsis) dissectum symmetricum** Hollick. Bull. Torr. Bot. Club, vol. xxii, no. 5, p. 226, pl. ccxxxvi, 1895.

Dakota group: Fort Harker, Kansas.

*Sassafras harkeriana* Lx. = *Cissites harkerianus*.

**Sassafras hastatum** Newby. Fl. Amboy Clays, p. 88, pl. xxvii, f. 4-6; xxviii, f. 1, 2; xl, f. 4, 1895 [1896].

Amboy clay: Woodbridge, New Jersey.

*Sassafras Leconteanum* Lx. = *Persea Lecontiana*.

**Sassafras (Araliopsis) mirabile** Lx. Cret. Fl., p. 80, pl. xii, f. 1, 1874; Cret. and Tert. Fl., p. 56, 1883.

*Sassafras mirabilis* Lx. Ann. Rept. U. S. Geol. and Geogr. Surv. Terr., p. 424, 1872 [1873].

*Platanus latiloba* Newby. Later Extinct Floras, p. 23, 1868.

Dakota group: Kansas.

**Sassafras Mudgii** Lx. Am. Journ. Sci., vol. xlvi, p. 99, 1868; Cret. Fl., p. 78, pl. xiv, f. 3, 4; xxx, f. 7, 1874.

Dakota group: Salina River, Kansas.

Cheyenne sandstone: Belvidere, Kansas.

*Sassafras obtusu(s)m* Lx. = *Cissites salisburiaefolius*.

*Sassafras (Araliopsis) obtusum* Lx. Cret. and Tert. Fl., p. 56] = *Sassafras cretaceum obtusum*.

**Sassafras (Araliopsis) papillosum** Lx. Fl. Dak. Gr., p. 102, pl. vi, f. 7, 1892.

Dakota group: Kansas.

**Sassafras parvifolium** Font. Potomac Fl., p. 289, pl. cxxxix, f. 7, 1889.

Potomac formation: Baltimore, Maryland.

**Sassafras (Araliopis) platanoides** Lx. Cret. and Tert. Fl., p. 58, pl. vii, f. 1, 1883.

Dakota group: Kansas.

**Sassafras? primordiale** Lx. Fl. Dak. Gr., p. 100, pl. xvi, f. 10, 1892.

Dakota group: Kansas.

**Sassafras progenitor** Newby. MSS. Hollick, Bull. Torr. Bot. Club, vol. xxi, p. 53, pl. clxxiv, f. 1, 1894; Newby., Fl. Amboy Clays, p. 88, pl. xxvii, f. 1-3, 1895 [1896].

Cretaceous: Oak Neck, Long Island; Marthas Vineyard.

Amboy clay: Woodbridge, New Jersey.

**Sassafras (Araliopsis) recurvatum** Lx. Cret. and Tert. Fl., p. 57, 1883.

*Platanus recurvata* Lx. Cret. Fl., p. 71, pl. x, f. 3-5, 1874.

*Sassafras recurvatus* Lx. Ann. Rept., U. S. Geol. and Geogr. Surv. Terr., p. 424, 1872 [1873].

Dakota group: Near Fort Harker, Kansas.

**Sassafras Selwynii** Dn. Geol. Surv. Canada, Rept. Prog. for 1879-80, p. 53A, 1881; Trans. Roy. Soc. Canada, vol. iv, sec. iv, p. 28, pl. ii, f. 13, 1886 [1887].

Canadian upper Laramie: Souris River.

**Sassafras subintegrifolium** Lx. Am. Journ. Sci., vol. xlv, p. 99, 1868; Fl. Dak. Gr., p. 99, pl. xiv, f. 2, 1892.

Dakota group: Kansas.

**Sassafras** sp., Lx. Ann. Rept. U. S. Geol. and Geogr. Surv. Terr., p. 298, 1871 [1872]. [Not afterwards mentioned by Lesquereux.]

Laramie group?: Six miles above Spring Canyon, Montana.

**Sassafras (Araliopsis) sp.**, Lx. Rept. on Clays in N. J., p. 29, 1878.

Amboy clay: Burts Creek, New Jersey.

**Sassafras** sp., Dn. Trans. Roy. Soc. Canada, vol. i, sec. iv, p. 27, pl. vii, f. 30, 30a, 1882 [1883].

Upper Cretaceous: Baynes Sound; Vancouver Island.

**Sassafras** sp., Kn. in Hill. Am. Journ. Sci., vol. 1, p. 212, 1895.

Cheyenne sandstone: Belvidere, Kansas.

**SCIRPUS** (Tournefort) Linnæus. Syst., ed. i, 1735.

**Scirpus** sp., Dn. Rept. on Geol. and Res. near 49th Parallel, Appen. A, p. 329, 1875.

Lignitic Tertiary: Porcupine Creek.

**Scirpus** sp., Dn. Rept. on Geol. and Res. near 49th Parallel, Appen. A, p. 329, 1875.

Lignitic Tertiary: Porcupine Creek.

**SCLEROPTERIS** Saporta. Paléontol. Française: Pl. Jurass., vol. i, p. 364, 1873.

**Scleropteris dentata** Font. Potomac Fl., p. 153, pl. lxiii, f. 3, 4, 1889.

Potomac formation: Fredericksburg, Virginia.

Scler  
xxix  
P

Scler  
f. 7,  
P

Sclero  
Surv  
Po

Sclero  
1889.  
Po

SELA  
Selagin  
Terr.

Den  
Selagin  
S

Mon  
Selagine  
dium  
Selagin  
vol. i,  
Terr.,  
Mon

SCLER  
Sclerot  
[805],  
Sc

Den  
Scleroti  
Se  
Dak  
Sclerotiu  
Sclerotiu

SEQUO  
Sequoia  
vol. i, p  
Lara

Sequoia  
f. 7, 7a,  
Koot

**Scleropteris elliptica** Font. Potomac Fl., p. 151, pl. xxviii, f. 2, 4, 6; xxix, f. 1, 1889.

Potomac formation: Fredericksburg, near Potomac Run, near Dutch Gap Canal, Kankeys, and near Telegraph Station, Virginia.

**Scleropteris elliptica longifolia** Font. Potomac Fl., p. 152, pl. xxviii, f. 7, 1889.

Potomac formation: Fredericksburg, Virginia.

**Scleropteris vernonensis** Ward. Fifteenth Ann. Rept. U. S. Geol. Surv., p. 349, pl. ii, f. 1-3, 1895.

Potomac formation: Mount Vernon, Virginia.

**Scleropteris virginica** Font. Potomac Fl., p. 152, pl. xxviii, f. 3, 5, 1889.

Potomac formation: Dutch Gap Canal, Virginia.

**SELAGINELLA** Beauvois. Prodr. Ætheog., p. 101, 1805.

**Selaginella Berthoudi** Lx. Ann. Rept. U. S. Geol. and Geogr. Surv. Terr., p. 395, 1873 [1874]; Tert. Fl., p. 46, pl. v, f. 12, 12a, 1878.

Denver group: Golden, Colorado.

**Selaginella falcata** (Lx.) Emend. Kn.

*Selaginella*? *falcata* Lx. Bull. U. S. Geol. and Geogr. Surv. Terr., vol. i, p. 365, 1875 [1876]; Ann. Rept. U. S. Geol. and Geogr. Surv. Terr., p. 297, 1874 [1876]; Tert. Fl., p. 46, pl. lxi, f. 12-15 [non pl. lxiv, f. 13, 13a], 1878.

Montana formation: Point of Rocks, Wyoming.

*Selaginella falcata* Lx. Ex. p. [Tert. Fl., pl. lxiv, f. 13, 13a] = *Lycopodium Lesquereuxii*.

**Selaginella laciniata** Lx. Bull. U. S. Geol. and Geogr. Surv. Terr., vol. i, p. 378, 1875 [1876]; Ann. Rept. U. S. Geol. and Geogr. Surv. Terr., p. 297, 1874 [1876]; Tert. Fl., p. 47, pl. lxiv, f. 12, 12a, 1878.

Montana formation: Point of Rocks, Wyoming.

**SCLEROTITES** Meschinelli. Syllog. Fung. Foss., p. 67 [803], 1892.

**Sclerotites rubellus** (Lx.) Meschinelli. Syllog. Fung. Foss., p. 69 [805], 1892.

*Sclerotium rubellum* Lx. Ann. Rept. U. S. Geol. and Geogr. Surv. Terr., p. 375, 1872 [1873]; Tert. Fl., p. 35, pl. i, f. 2, 2f, 1878.

Denver group: Golden, Colorado.

**Sclerotites** sp. (Lx.) n. comb.

*Sclerotium* sp., Lx. Fl. Dak. Gr., p. 23, pl. lix, f. 4, 4a, 1891.

Dakota group.

*Sclerotium rubellum* Lx. = *Sclerotites rubellus*.

*Sclerotium* sp. Lx. = *Sclerotites*.

**SEQUOIA** Endlicher. Synop. Conif., p. 197, 1847.

**Sequoia acuminata** Lx. Bull. U. S. Geol. and Geogr. Surv. Terr., vol. i, p. 384, 1875 [1876]; Tert. Fl., p. 80, pl. vii, f. 15-16a, 1878.

Laramie group: Black Buttes, Wyoming.

**Sequoia acutifolia** Newby. Am. Journ. Sci., vol. xli, p. 200, pl. xiv, f. 7, 7a, 1891.

Kootanie: Great Falls, Montana.



**Sequoia affinis** Lx. Bull. U. S. Geol. and Geogr. Surv. Terr., vol. i, p. 384, 1875 [1876]; Ann. Rept. U. S. Geol. and Geogr. Surv. Terr., p. 310, 1874 [1876]; Tert. Fl., p. 75, pl. vii, f. 3-5; pl. lxxv, f. 1-4, 1878.  
*Sequoia Langsdorffi* Brongn. Lx., Ann. Rept., p. 400, 1874 [1876]; Tert. Fl., p. 76, 1878.

Green River group: Florissant, Colorado; Elko Station, Nevada.

**Sequoia ambigua** Heer. Fl. Foss. Arct., vol. iv, abt. ii, p. 78, pl. xxi, 1874; Font., Potomac Fl., p. 245, pl. cxviii, f. 2; exx, f. 1-6; cxxvii, f. 5; cxxxii, f. 3, 1889.

Cretaceous: Marthas Vineyard.

Kootanie: Great Falls, Montana.

Potomac formation: Near Dutch Gap Canal and near Telegraph Station, Virginia.

**Sequoia angustifolia** Lx. Ann. Rept. U. S. Geol. and Geogr. Surv. Terr., p. 372, 1872 [1873]; Tert. Fl., p. 77, pl. vii, f. 6-10, 1878; Cret. and Tert. Fl., p. 240, pl. 1, f. 5, 1883.

Green River group: Elko Station, Nevada.

Miocene: Corral Hollow, California.

**Sequoia biformis** Lx. Bull. U. S. Geol. and Geogr. Surv. Terr., p. 366, 1875 [1876]; Ann. Rept. U. S. Geol. and Geogr. Surv. Terr., p. 298, 1874 [1876]; Tert. Fl., p. 80, pl. lxii, f. 15-18a, 1878; Ward, Bull. U. S. Geol. Surv., no. 37, p. 16, pl. i, f. 1-6, 1887.

Montana formation: Point of Rocks, Wyoming.

**Sequoia brevifolia** Heer. Fl. Foss. Arct., vol. i, p. 93, pl. ii, f. 23, 1868; Lx., Bull. U. S. Geol. and Geogr. Surv. Terr., vol. i, p. 365, 1875 [1876]; Ann. Rept. U. S. Geol. and Geogr. Surv. Terr., p. 298, 1874 [1876]; Tert. Fl., p. 78, pl. lxi, f. 25-27, 1878.

Montana formation: Point of Rocks, Wyoming.

**Sequoia condita** Lx. Bull. U. S. Geol. and Geogr. Surv. Terr., vol. i, p. 391, 1875 [1876]; Ann. Rept. U. S. Geol. and Geogr. Surv. Terr., p. 335, pl. iv, f. 5-7, 1874 [1876]; Cret. and Tert. Fl., p. 32, pl. i, f. 5-7, 1883; Rept. on Clays in N. J., p. 29, 1878.

Dakota group: Kansas.

Amboy clay: Sayreville, New Jersey?

**Sequoia Couttsiae** Heer. Phil. Trans., vol. clii, pt. ii, p. 1051, pls. lix, lx, lxi, 1862; Hollick, Trans. N. Y. Acad. Sci., vol. xii, p. 30, pl. i, f. 5, 1892.

Cretaceous: Staten Island.

Canadian upper Laramie: North Saskatchewan.

**Sequoia cycadopsis** Font. Potomac Fl., p. 243, pl. cxii, f. 9-11; cxiii, f. 1-3, 1889.

Potomac formation: Near Brooke, Virginia.

**Sequoia delicatula** Font. Potomac Fl., p. 247, pl. cxxi, f. 3, 1889.

Potomac formation: Near Dutch Gap Canal, Virginia.

**Sequoia densifolia** Font. Potomac Fl., p. 246, pl. cxxi, f. 4, 1889.

Potomac formation: Near Dutch Gap Canal, Virginia.



**Sequoia fastigiata** (Sternbg.) Heer. Neue Denkschr. Schw. Ges., vol. xxiii, Mém. 2, p. 11, pl. i, f. 10-13, 1869; Lx., Bull. U. S. Geol. and Geogr. Surv. Terr., vol. i, p. 391, 1875 [1876]; Cret. and Tert. Fl., p. 31, 1883; Ann. Rept. U. S. Geol. and Geogr. Surv. Terr., p. 335, pl. iii, f. 2, 8, 1874 [1876].

*Caulerpites fastigiatus* Sternbg. Vers., vol. ii, p. 23, 1833.

Dakota group: Kansas.

**Sequoia formosa** Lx. Am. Journ. Sci., vol. xlvi, p. 92, 1868.

Dakota group: Decatur, Nebraska.

**Sequoia gracillima** (Lx.) Newby. Fl. Amboy Clays, p. 50, pl. ix, f. 1-3, 1855 [1896].

*Glyptostrobus gracillimus* Lx. Am. Journ. Sci., 2d ser., vol. xlvi, p. 92, 1868; Cret. Fl., p. 52, pl. i, f. 8, 11-11f, 1874; Cret. and Tert. Fl., p. 32, pl. i, f. 6-6b, 1883.

—?: Forks of Pine River, Northwest Territory.

Amboy clay: Keyport, New Jersey.

Cheyenne sandstone: Belvidere, Kansas.

Dakota group: Sioux City, Iowa.

**Sequoia gracilis** Heer. Fl. Foss. Arct., vol. iii, abt. ii, abt. 80, 1873; Font., Potomac Fl., p. 247, pl. cxxvi, f. 3, 4, 1889.

Potomac formation: Near Brooke, Virginia.

Kootanie: Great Falls, Montana.

**Sequoia Heerii** Lx. Ann. Rept. U. S. Geol. and Geogr. Surv. Terr., p. 290, 1871 [1872]; Tert. Fl., p. 77, pl. vii, f. 11-13, 1878.

Green River group?: Sage Creek, ? Montana.

**Sequoia heterophylla** Vel. Gymnosp. d. Böhm. Kreidf., p. 22, pl. xii, f. 2-4, 6-9; xiii, f. 12, 1885; Newby., Fl. Amboy Clays, p. 49, pl. vi, f. 1-13, 1895 [1896].

Amboy clay: New Jersey; Kreischerville, Staten Island.

**Sequoia Langsdorffii** (Brgt.) Heer. Fl. Tert. Helv., vol. i, p. 54, pl. xx, f. 2; xxi, f. 4, 1855; Lx., Tert. Fl., p. 76, 1878.

*Taxites Langsdorffii* Brongn. Prod. Hist. Vég. Foss., p. 108, 1828.

Miocene: John Day Valley, Oregon; Mackenzie River.

Green River group: Florissant, Colorado.

Eocene: Alaska.

Fort Union group: Montana; Porcupine Creek, Canada.

Upper Cretaceous: Nanaimo.

**Sequoia Langsdorffii** var. Heer. Fl. Foss. Alask., p. 23, pl. i, f. 10b, 1869.

Eocene?: Near Sitka, Alaska.

**Sequoia longifolia** Lx. Bull. U. S. Geol. and Geogr. Surv. Terr., vol. i, p. 365, 1875 [1876]; Ann. Rept. U. S. Geol. and Geogr. Surv. Terr., p. 298, 1874 [1876]; Tert. Fl., p. 79, pl. vii, f. 14, 14a; pl. lxi, f. 28, 29.

Montana formation: Point of Rocks, Wyoming; Coalville, Utah.

Laramie group: Greely, Coal Creek, and Marshalls, Colorado.

*Sequoia Langsdorffii* Brongn. Lx. [Ann. Rept. 1874, p. 410] = *Sequoia affinis*.

**Sequoia Nordenskiöldii** Heer. Fl. Foss. Arct., vol. ii, abt. iii, p. 36, pl. ii, f. 13*b*; iv, f. 1*a*, *b*, 4-38, 1870; Lx., Proc. U. S. Nat. Mus., vol. xi, p. 19, 1888.

Miocene: John Day Valley, Oregon; Mackenzie River.

Canadian upper Laramie: Porcupine Creek, Great Valley.

**Sequoia pagiophylloides** Font. Proc. U. S. Nat. Mus., vol. xvi, p. 276, pl. xlii, f. 1-3*a*, 1893.

Trinity division: Glenrose, Texas.

**Sequoia Reichenbachi** (Gein.) Heer. Fl. Foss. Arct., vol. i, p. 83; pl. xliii, f. 1*d*, 2*b*, 5*a*, 1868; Lx., Cret. Fl., p. 51, pl. i, f. 10-10*b*, 1874; Fl. Dak. Gr., p. 35, pl. ii, f. 4, 1892; Hollick, Trans. N. Y. Acad. Sci., vol. xii, p. 30, pl. i, f. 18, 1892; Font., Potomac Fl., p. 243, pl. cxviii, f. 1, 4; cxix, f. 1-5; cxx, f. 7, 8; cxxii, f. 2; clxvii, f. 5, 1889; Dn., Trans. Roy. Soc. Canada, 1882, p. 21, 1882; Newby., Fl. Amboy Clays, p. 49, pl. ix, f. 19, 1895 [1896].

Avancarites Reichenbachi Gein. Charakteristik, heft iii, p. 98, pl. xxiv, f. 4, 1842.

Abietites dubius Lx. Tert. Fl., p. 81, pl. vi, f. 20, 21, 21*a*, 1878.

Livingston beds: Bozeman coal field, Montana.

Montana formation: Point of Rocks, Wyoming.

Amboy clay: Woodbridge, New Jersey.

Clay marl: Cliffwood, New Jersey.

Belly River series: Belly River, Canada.

Potomac formation: Dutch Gap Canal and Fredericksburg, Virginia.

Dakota group: Fort Harker, Kansas.

Kootanie: Great Falls, Montana.

**Sequoia Reichenbachi longifolia** Font. Potomac Fl., p. 244, pl. cxvii, f. 8, 1889.

Potomac formation: Near Dutch Gap Canal and Fredericksburg, Virginia.

**Sequoia rigida** Heer. Fl. Foss. Arct., vol. iii, p. 80, pl. xxii, f. 5*g*, 11*a*, 1873; Font., Potomac Fl., p. 246, pl. cxviii, f. 3; cxxi, f. 2; cxxvi, f. 2; cxxx, f. 3, 1889.

Potomac formation: Near Telegraph Station and near Potomac Run, Virginia.

Kootanie: Great Falls, Montana.

**Sequoia Smittiana** Heer. Zeitschr. d. deutsch. geol. Gesell. 1872, p. 161, 1872; Dn., Trans. Roy. Soc. Canada, vol. iii, sec. iv, p. 9, pl. ii, f. 7, 7*a*, 1885 [1886].

Amboy clay?: Sayreville, New Jersey?

Kootanie: Coal Creek, Crows Nest Pass and Middle Fork North Branch Old Man River, British Columbia; Great Falls, Montana.

**Sequoia spinosa** Newby. Proc. U. S. Nat. Mus., vol. v, p. 504, 1882 [1883].

Eocene? Cook Inlet, Alaska.

Sequoia  
162

Sequoia  
10,

Sequoia  
[Wo

U

I

M

Sequoia  
[Wo

Ca

Sequoia  
[Wo

Be

Sequoia  
[Wo

For

Be

Sequoia  
text)

Sequoia  
Pot

Sequoia  
1889.

Pot

Sequoia  
Pot

Sequoia  
Che

Sequoia  
For

Sequoia  
384, 18

Lara

Sequoia  
310, 18

- Sequoia subulata** Heer. Zeitschr. d. deutsch. geol., Gesell. 1872, p. 162, 1872; Font., Potomac Fl., p. 245, pl. cxvii, f. 7, cxviii, f. 5, 6, 1889.  
Potomac formation: Near Dutch Gap Canal, near Telegraph Station, and Fredericksburg, Virginia.  
Amboy clay?: Sayreville, New Jersey?
- Sequoia Winchelli** Lx. Geol. and Nat. Hist. Surv. Minn., vol. iii, p. 10, pl. A, f. 1, 1893.  
Dakota group: Austin, Minnesota.
- Sequoia** sp., Dn. Trans. Roy. Soc. Canada, vol. v, sec. iv, p. 34, 1887.  
[Wood.]  
Upper Laramie group: Turtle Mountain.  
Lignitic: Souris Valley.  
Middle lignitic: Two hundred and forty-five-Mile Valley; Wood End Depot; Mackenzie River; Edmonton, British Columbia.
- Sequoia** sp., Dn. Trans. Roy. Soc. Canada, vol. v, sec. iv, p. 34, 1887.  
[Wood.]  
Canadian upper Laramie: Wood End Depot; Coteau; Mackenzie River.
- Sequoia** sp., Dn. Trans. Roy. Soc. Canada, vol. v, sec. iv, p. 32, 1887.  
[Wood.]  
Belly River series: Ribstone Creek; Saskatchewan River, British Columbia.
- Sequoia** sp., Dn. Trans. Roy. Soc. Canada, vol. v, sec. iv, p. 32, 1887.  
[Wood.]  
Fort Pierre group: Bow River, Canada.  
Belly River series: Ribstone Creek; west of Medicine Hat.
- Sequoia** sp., Dn. Trans. Roy. Soc. Canada, vol. viii, sec. iv, p. 80, f. (in text) 8, 1890 [1891].  
——: Stump Lake, British Columbia.
- Sequoia** sp., Font. Potomac Fl., p. 247, pl. cxx, f. 9, 1889.  
Potomac formation: Fredericksburg, Virginia.
- Sequoia** sp., Font. Potomac Fl., p. 248, pl. cxvi, f. 7; cxxxii, f. 2, 5, 6, 1889.  
Potomac formation: Near Brooke and Fredericksburg, Virginia.
- Sequoia** sp., Font. Potomac Fl., p. 248, pl. cxxxii, f. 10, 1889.  
Potomac formation: Fredericksburg, Virginia.
- Sequoia** sp., Kn. in Hill. Am. Journ. Sci., vol. 1, p. 212, 1895.  
Cheyenne sandstone: Belvidere, Kansas.
- Sequoia** sp.? Kn. Bull. Geol. Soc. Am., vol. viii, p. 134, 1897.  
Fort Union group: Lightning Creek, Converse County, Wyoming.
- Sequoia** sp., Lx. Bull. U. S. Geol. and Geogr. Surv. Terr., vol. i, p. 384, 1875 [1876].  
Laramie group: Black Buttes, Wyoming.
- Sequoia?** sp., Lx. Ann. Rept. U. S. Geol. and Geogr. Surv. Terr., p. 310, 1874 [1876].  
——?: Middle Park, Colorado.

**Sequoia** sp., Lx. Rept. on Clays in N. J., p. 29, 1878.

Amboy clay: Burts Creek, New Jersey.

**Sequoia** sp., Kn. Eighteenth Ann. Rept. U. S. Geol. Surv., pt. iii, p. 723, 1898.

Payette formation: Marsh, Idaho.

**SERENOPSIS** Hollick. Bull. Torr. Bot. Club, vol. xx, p. 169, 1893.

**Serenopsis Kempii** Hollick. Bull. Torr. Bot. Club, vol. xx, p. 169, pl. cxlix, 1893; *ibid.*, vol. xx, p. 334, 335, pl. clxvi, 1893.

Cretaceous: Glen Cove, Long Island.

*Smilacites grandifolia* Ung. = *Smilax grandifolia*.

**SMLAX** (Tournefort) Linnæus. Syst., ed. i, 1735.

**Smilax cyclophylla** Newby. Bost. Journ. Nat. Hist., vol. vii, p. 520, 1863.

Miocene?: Birch Bay, Washington.

**Smilax Franklini** Heer. Fl. Foss. Arct., vol. i, p. 136, pl. xxi, f. 18, 1868.

Miocene?: Mackenzie River.

**Smilax grandifolia** (Ung.) Heer. Fl. Tert. Helv., vol. i, p. 82, pl. xxx, f. 8, 1855; Lx., Ann. Rept., op. cit., p. 385, 1872 [1873]; Tert. Fl., p. 94, pl. ix, f. 5, 1878.

*Smilacites grandifolia* Ung. Chlor. Prot., p. 129, pl. xl, f. 3, 1847.

Laramie group?: Carbon, Wyoming.

Laramie group: Canon City, Colorado, etc.

**Smilax grandifolia-cretacea** Lx. Fl. Dak. Gr., p. 40, pl. xlvi, f. 3, 1892.  
Dakota group: Kansas.

**Smilax obtusangula?** Heer. Fl. Tert. Helv., vol. iii, p. 166, pl. cxlvii, f. 25, 1859; Lx., Ann. Rept. U. S. Geol. and Geogr. Surv. Terr., p. 391, 1872 [1873]. [Not afterwards mentioned by Lesquereux.]

Laramie group?: Black Buttes, Wyoming.

**Smilax undulata** Lx. Fl. Dak. Gr., p. 39, pl. xlvi, f. 2, 1892.  
Dakota group, Kansas.

**Smilax Wardii** Lx. Proc. U. S. Nat. Mus., vol. xi, p. 19, pl. xiii, f. 1, 1888.

Miocene; John Day Valley, Oregon.

**SPARGANIUM** (Tournefort) Linnæus. Syst., ed. i, 1735.

**Sparganium stygium** Heer. Fl. Tert. Helv., vol. i, p. 101, pl. xlv, f. 1-4, 1855; Ward, Bull. U. S. Geol. Surv., no. 37, p. 18, pl. iii, f. 6, 7, 1887.

Fort Union group: Seven-Mile Creek, Montana.

**Sparganium!** sp., Lx. Ann. Rept. U. S. Geol. and Geogr. Surv. Terr., p. 285, 1871 [1872]. [Not afterwards mentioned by Lesquereux.]

Laramie group?: Three miles above Spring Canyon, Montana.

**Spathites** sp., Kn. Bull. Geol. Soc. Am., vol. viii, p. 140, 1897.  
Montana formation: Near Harpers, Wyoming.

**SPE**  
p. 2

**Speg**  
Ges  
255,  
E

Sphaer

**SPH**  
Sphaer  
Sphaer

Gr

La

Sphaer

La

Sphaer

S

Dak

**SPHEN**

**Spheno**

f. 3, 4;

Poto

**Sphenol**

p. 19, p

p. 260,

11; ex

Th

Poto

Br

**Sphenol**

f. 6, 7, 1

Poto

Koota

**Sphenole**

cxix, f.

Poto

**Sphenole**

f. 2; ex

Poto

and

**SPEGAZZINITES** Felix. Zeitschr. d. deutschen geol. Gesell. 1894, p. 279, 1894.

**Spegazzinites cruciformis** Felix. Zeitschr. d. deutschen geol. Gesell., Jahr. 1894, p. 279, pl. xix, f. 8, 1894; op. cit., Jahr. 1896, p. 255, 1896.

Eocene: Yanceys, Yellowstone National Park.

*Sphæria problematica* Kn. = *Sphærites problematicus*.

**SPHÆRITES** Unger. Gen. et Sp. Pl. Foss., p. 37, 1850.

*Sphærites lapideus* (Lx.) Mesch. = *Rostelliniles lapideus*.

**Sphærites myricæ** (Lx.) Meschinelli. Syllog. Fung. Foss., p. 23, 1892.

*Sphæria myrica* Lx. Ann. Rept. U. S. Geol. and Geogr. Surv. Terr., p. 590, 1872 [1873]; Tert. Fl., p. 34, pl. 1, f. 4, 1878.

Green River group: Green River Station, Wyoming.

Laramie group: Black Buttes, Wyoming.

**Sphærites Lesquereuxi** Meschinelli. Syllog. Fung. Foss., p. 31, 1892.

*Sphæria rhytismoides* Lx. [non Ett., 1869]. Bull. U. S. Geol. and Geogr. Surv. Terr., vol. 1, p. 382, 1875 [1876]; Ann. Rept. U. S. Geol. and Geogr. Surv. Terr., p. 308, 1874 [1876]; Tert. Fl., p. 35, pl. 1, f. 5, 5a, 1878.

Laramie group: Black Buttes, Wyoming.

**Sphærites problematicus** Kn.

*Sphæria problematica* Kn. in Lx. Fl. Dak. Gr., p. 23, pl. xxxi, f. 2, 2a, 1891.

Dakota group: Kansas.

**SPHENOLEPIDIDIUM** Heer. Fl. Foss. du Portugal, p. 19, 1881.

**Sphenolepidium dentifolium** Font. Potomac Fl., p. 258, pl. cxxvii, f. 3, 4; cxxviii, f. 2-6; cxxix, f. 5; cxxx, f. 4-6, 10, 1889.

Potomac formation: Fredericksburg, Virginia.

**Sphenolepidium Kurrianum** (Dunk.) Heer. Fl. Foss. du Portugal, p. 19, pl. xii, f. 1b; xiii, f. 1b, 8b; xviii, f. 1-8, 1881; Font., Potomac Fl., p. 260, pl. cxxvi, f. 1, 5, 6; cxxviii, f. 1, 7; cxxix, f. 1, 4, 6, 8; cxxx, f. 11; cxxxi, f. 4; clxvii, f. 2, 1889.

*Thuites* (Cupressites?) *Kurrianus* Dunk. Monogr. Norddeutsch. Wealdenbildung., p. 20, pl. vii, f. 8, 1846.

Potomac formation: Dutch Gap Canal, Fredericksburg, near Brooke, and near Telegraph Station, Virginia.

**Sphenolepidium pachyphyllum** Font. Potomac Fl., p. 259, pl. cxxxii, f. 6, 7, 1889.

Potomac formation: Near Telegraph Station, Virginia.

Kootanie: Anthracite, British Columbia.

**Sphenolepidium parceramosum** Font. Potomac Fl., p. 257, pl. cxxix, f. 7; cxxx, f. 8; cxxxi, f. 2, 1889.

Potomac formation: Fredericksburg and near Brooke, Virginia.

**Sphenolepidium recurvifolium** Font. Potomac Fl., p. 258, pl. cxxvii, f. 2; cxxx, f. 2, 7, 1889.

Potomac formation: Near Dutch Gap Canal, near Potomac Run, and near Telegraph Station, Virginia.

**Sphenolepidium Sternbergianum** (Dunk.) Heer. Fl. Foss. du Portugal, p. 19, pl. xiii, f. 1a, 2-8; xiv, 1881; Font., Potomac Fl., p. 261, pl. cxxi, f. 8, 10, 11; cxxx, f. 9, 1889.

Muscites Sternbergianus Dunk. Monogr. Norddeutsch. Wealdenbildung., p. 20, pl. vii, f. 10, 1846.

Potomac formation: Near Potomac Run and Fredericksburg, Virginia.

**Sphenolepidium Sternbergianum densifolium** Font. Potomac Fl., p. 261, pl. cxviii, f. 7; cxxi, f. 5, 7, 9; cxxv, f. 2; cxxix, f. 3; cxxx, f. 1; cxxxi, f. 1, 3; cxxxii, f. 4, 1889; Proc. U. S. Nat. Mus., vol. xvi, p. 268, pl. xxxvi, f. 10, 1893.

Trinity division: Glenrose, Texas.

Potomac formation: Near Telegraph Station, near Potomac Run, and Fredericksburg, Virginia.

**Sphenolepidium virginicum** Font. Potomac Fl., p. 259, pl. cxxv, f. 4; clxvi, f. 6, 1889.

Potomac formation: Near Brooke, Virginia.

Kootanie: Great Falls, Montana.

**Sphenolepidium** sp., Dn. Trans. Roy. Soc. Canada, vol. x, sec. iv, p. 90, f. (in text) 13, 1892.

Kootanie: Anthracite?, British Columbia.

**SPHENOPTERIS** Brongniart. Glass. et Dist. Vég. Foss.: Mem. Mus. Hist. Nat., vol. viii, p. 233, 1822.

**Sphenopteris acrodentata** Font. Potomac Fl., p. 90, pl. xxxiv, f. 4, 1889.

Potomac formation: Dutch Gap Canal, Virginia; Baltimore, Maryland.

**Sphenopteris corrugata** Newby. Later Extinct Floras, p. 10, 1868.

Dakota group: Blackbird Hill, Nebraska.

**Sphenopteris elongata** Newby. Bost. Journ. Nat. Hist., vol. vii, p. 511, 1863.

—: Point Doughty, Orcas Island; Protection Island.

*Sphenopteris eocenica* Ett. = *Dryopteris arguta*.

**Sphenopteris grevillicoides** Heer. Fl. Foss. Arct., vol. iii, abt. ii, p. 34, pl. xi, f. 10, 11, 1874; Hollick, Bull. Geol. Soc. Am., vol. vii, p. 13, 1895.

Cretaceous: Marthas Vineyard.

*Sphenopteris Lakesii* Lx. = *Dryopteris arguta*.

**Sphenopteris Guyottii** Lx. Cret. and Tert. Fl., p. 137, pl. xxi, f. 1-7, 1883.

Green River group: Florissant, Colorado.

**Sphenopteris latiloba** Font. Potomac Fl., p. 90, pl. xxxv, f. 3-5; xxxvi, f. 4-9; xxxvii, f. 1, 1889.

Kootanie: Anthracite, British Columbia.

Potomac formation: Fredericksburg, near Dutch Gap Canal, Deep Bottom, and near Telegraph Station, Virginia.



*Sphenopteris Mantelli* Brongn. = *Onychiopsis Mantelli*.

*Sphenopteris membranacea* Lx. = *Dryopteris arguta*.

***Sphenopteris nigricans*** Lx. Ann. Rept. U. S. Geol. and Geogr. Surv. Terr., p. 394, 1873 [1874]; Tert. Fl., p. 51, pl. ii, f. 4-5a, 1878.

Denver group: Golden, Colorado.

Laramie group: Black Buttes, Wyoming.

***Sphenopteris pachyphylla*** Font. Potomac Fl., p. 93, pl. 1, f. 5, 1889.

Potomac formation: Trents Reach, Virginia.

***Sphenopteris spatulata*** Font. Potomac Fl., p. 93, pl. 1, f. 4, 1889.

Potomac formation: Trents Reach, Virginia.

***Sphenopteris thyrsopteroides*** Font. Potomac Fl., p. 89, pl. xxv, f. 3; lviii, f. 5, 1889.

Potomac formation: Fredericksburg and near Dutch Gap Canal, Virginia.

***Sphenopteris valdensis?*** Heer. Fl. Foss. d. Portugal, p. 14, 1881;

Font., Proc. U. S. Nat. Mus., vol. xvi, p. 263, pl. xxxvi, f. 2, 1893.

Trinity division: Glenrose, Texas.

**SPHENOZAMITES** Brongniart. Tableau Vég. Foss., p. 61 [110], 1849.

***Sphenozamites*** sp., Dn. Trans. Roy. Soc. Canada, vol. iii, sec. iv, p. 7, 1885 [1886].

Kootanie: Martin Creek, British Columbia.

*Spheria lapidea* Lx. = *Rosellinites lapideus*.

*Spheria myricæ* Lx. = *Sphaerites myricæ*.

*Spheria rhytismoides* Lx. = *Sphaerites Lesquereuxi*.

**SPIRÆA** Linnaeus. Syst. Nat., ed. i, 1735.

***Spiræa Andersoni*** Heer. Fl. Foss. Alask., p. 39, pl. viii, f. 3, 1869.

Eocene?: Port Graham, Alaska.

**SPIRAXIS** Newberry. Ann. N. Y. Acad. Sci., vol. iii, p. 219, 1885.

***Spiraxis bivalvis*** Ward. Bull. U. S. Geol. Surv., no. 37, p. 14, pl. i, f. 3, 1887.

Fort Union group: Clear Creek, Montana.

**STAPHYLEA** Linnaeus. Sp. Pl., ed. i, p. 270, 1753.

***Staphylea acuminata*** Lx. Ann. Rept. U. S. Geol. and Geogr. Surv. Terr., p. 415, 1873 [1874]; Tert. Fl., p. 267, pl. xlvi, f. 4, 5, 1878.

Green River group: Middle Park, Costellos Ranch, and Florissant, Colorado.

**STENOPTERIS** Saporta. Paléont. Française: Pl. Jur., vol. i, p. 290, 1870.

***Stenopteris virginica*** Font. Potomac Fl., p. 112, pl. xxi, f. 8, 1889.

Potomac formation: Near Brooke, Virginia.

**STERCULIA** Linnaeus. Diss. Dass., p. 29, 1747.

***Sterculia aperta*** Lx. Cret. and Tert. Fl., p. 82, pl. x, f. 2, 3, 1883;

Dak. Gr., p. 185, pl. xxii, f. 4, 1892.

Dakota group: Kansas.



*Sterculia Drakei* Cummins = *Sterculia Snowii*.

*Sterculia elegans* Font. Potomac Fl., p. 314, pl. clvii, f. 2; clviii, f. 2, 3, 1889.

Potomac formation: Deep Bottom, Virginia.

*Sterculia labrusca* Ung. Foss. Fl. v. Sotzka, p. 45, pl. xxviii, f. 1-11, 1850; Hollick, Bull. Geol. Soc. A. S., vol. vii, p. 13, 1895.

*Laurus labrusca* Ung. Gen. et Sp. Pl. Foss., p. 423, 1850.

Cretaceous: Marthas Vineyard.

*Sterculia Krejci* Vel. Fl. Böhm. Kried., Theil ii, p. 22, pl. v, f. 1, 1883; Hollick, Bull. Geol. Soc. Am., vol. vii, p. 13, 1895.

Cretaceous: Marthas Vineyard.

*Sterculia lineariloba* Lx. Ann. Rept. U. S. Geol. and Geogr. Surv. Terr., p. 358, 1874 [1876]. [Not afterwards referred to by Lesquereux.]

Dakota group: Clay Center, Kansas.

*Sterculia lugubris* Lx. Cret. and Tert. Fl., p. 81, pl. vi, f. 1-3, 1883.

Dakota group?: Near Golden, Colorado.

*Sterculia modesta* Sap. Lx. = *Sterculia Saportanea*.

*Sterculia mucronata* Lx. Fl. Dak. Gr., p. 182, pl. xxx, f. 1-4, 1892.

Dakota group: Kansas.

*Sterculia obtusiloba* Lx. = *Sterculia tripartita*.

*Sterculia reticulata* Lx. Fl. Dak. Gr., p. 185, pl. xxxiv, f. 10, 1892.

Dakota group: Kansas:

*Sterculia rigida* Lx. Cret. and Tert. Fl., p. 179, pl. xxxiv, f. 12, 1883.

Green River group: Florissant, Colorado.

*Sterculia Snowii* Lx. Fl. Dak. Gr., p. 183, pl. xxx, f. 5; pl. xxxi, f. 2, 3; pl. xxxii; pl. xxxiii, f. 1-4, 1892.

*Sterculia Drakei* Cum. Third Ann. Rept. Geol. Surv. Texas, 1891, p. 210, f. 8, 1892; Kn. in Hill, Am. Journ. Sci., vol. 1, p. 213, 1895.

Dakota group: Kansas; Big Tincumari Mountain, New Mexico.

Cheyenne sandstone: Belvidere, Kansas.

*Sterculia Snowii disjuncta* Lx. Fl. Dak. Gr., p. 184, pl. lviii, f. 6, 1892.

Dakota group: Kansas.

*Sterculia Saportanea* nom. nov.

*Sterculia modesta* Sap. Lesquereux, Cret. and Tert. Fl., p. 125, pl. xx, f. 5, 1883. [*S. modesta* Sap., 1868, preoccupied by *S. modesta* Heer, 1853-1855.]

Denver beds: Golden, Colorado.

*Sterculia tripartita* [Lx.] n. comb.

*Sterculia obtusiloba* Lx. Cret. and Tert. Fl., p. 82, pl. viii, f. 3, 1883.

*Aralla tripartita* Lx. Ann. Rept. U. S. Geol. and Geogr. Surv. Terr., p. 248, pl. i, f. 1, 1874 [1876].

Dakota group: Kansas.

*Sterculia vetustula* Dn. Trans. Roy. Soc. Canada, vol. iii. sec. iv, p. 10, pl. iii, f. 2, 1885 [1886].

Intermediate series (Cretaceous): North Fork Old Man River, British Columbia.

*Sterculia* sp., Lx. Rept. on Clays in N. J., p. 28, 1878.

Amboy clay: Washington, New Jersey.

*Sterculia*  
xiv,  
Cl.

**STRO**  
23, p.

**Strobil**  
p. 130  
Cl.

**STYR**  
**Styrax**  
1865;  
Den

**Styrax**  
Den

**SYMP**  
Canad

**Sympho**  
vol. iv,  
Canad

**Sympho**  
vol. iv,  
Canad

**TÆNIO**  
**Tæniop**  
1863.

**Tæniop**  
p. 24, pl.  
Upper

**TAONUR**  
Alpen, P  
**Taonurus**  
10, 1885  
Kootai

**TAXITES**  
**Taxites La**

**Taxites O**  
f. a, b, c,  
Miocen

Eocene  
Canadi

**Taxites m**  
1869.

Eocene  
Bull.

**Sterculia** sp., Hollick. Trans. N. Y. Acad. Sci., vol. xvi, p. 133, pl. xiv, f. 4-7, 1897.

Clay marl (Upper Cretaceous): Cliffwood, New Jersey.

**STROBILITES** Lindley and Hutton. Foss. Fl. Gr. Brit., vol. ii, p. 23, pl. lxxxix, 1833-1835.

**Strobilites inquirendus** Hollick. Trans. N. Y. Acad. Sci., vol. xvi, p. 130, pl. xi, f. 1, 1897.

Clay marl (Upper Cretaceous): Cliffwood, New Jersey.

**STYRAX** (Tournefort) Linnaeus. Syst., ed. i, 1735.

**Styrax Ambra** Ung. Syll. Pl. Foss., pt. iii, p. 34, pl. xxiv, f. 19, 20, 1865; Lx., Bull. Mus. Comp. Zoöl., vol. xvi, p. 51, 1888.

Denver group: Golden, Colorado.

**Styrax laramiense** Lx. Bull. Mus. Comp. Zoöl., vol. xvi, p. 51, 1888.

Denver group: Golden, Colorado.

**SYMPHOROCARPOPHYLLUM** Dawson. Trans. Roy. Soc. Canada, vol. iv, sec. iv, p. 29, 1886 [1887].

**Symphorocarpophyllum albertum** Dn. Trans. Roy. Soc. Canada, vol. iv, sec. iv, p. 30, pl. ii, f. 17, 1886 [1887].

Canadian upper Laramie: Great Valley, British Columbia.

**Symphorocarpophyllum linnæiforme** Dn. Trans. Roy. Soc. Canada, vol. iv, sec. iv, p. 30, pl. ii, f. 18, 1886 [1887].

Canadian upper Laramie: Porcupine Creek.

**TÆNIOPTERIS** Brongniart. Prodr. Hist. Vég. Foss., p. 61, 1828.

**Tæniopteris Gibbsii** Newby. Bot. Journ. Nat. Hist., vol. vii, p. 512, 1863.

——: Point Doughty, Orcas Island.

**Tæniopteris plumosa** Dn. Trans. Roy. Soc. Canada, vol. i, sec. iv, p. 24, pl. iv, f. 15, 1882 [1883].

Upper Cretaceous: Baynes Sound, Vancouver Island.

**TAONURUS** Fisher-Ooster. Die fossilen Fucoiden d. Schweizer-Alpen, p. 41, 1858.

**Taonurus incertus** Dn. Trans. Roy. Soc. Canada, vol. iii, sec. iv, p. 10, 1885 [1886].

Kootanie: British Columbia (no locality).

**TAXITES** Brongniart. Prodr. Hist. Vég. Foss., p. 108, 1828.

Taxites Langsdorffii Brgt. = Sequoia Langsdorffii.

**Taxites Olrikii** Heer. Fl. Foss. Aret., vol. i, p. 95, pl. 1, f. 21-24; xlv, f. a, b, c, 1868; Lx, Cret. and Tert. Fl., p. 240, pl. 1, f. 6, 6a, 1883.

Miocene: Corral Hollow, California.

Eocene?: Port Graham, Alaska; Mackenzie River.

Canadian upper Laramie: Roche Percée, Souris River.

**Taxites microphyllus** Heer. Fl. Foss. Alask., p. 24, pl. i, f. 9, 9b, 1869.

Eocene?: Port Graham, Alaska.

Bull. 152—15

- Taxites** sp., Dn. Trans. Roy. Soc. Canada, vol. v, sec. iv, p. 33, 1887.  
[Wood.]  
Belly River series: South Saskatchewan.
- Taxites** sp., Dn. Trans. Roy. Soc. Canada, vol. v, sec. iv, p. 34, 1887.  
[Fossil wood.]  
Upper Laramie group: Red Deer River; Wood End Depot, Canada.  
**Taxodites europæus** (Brougn.) Endl. = **Glyptostrobus europæus**.
- TAXODIUM** L. C. Richard. Ann. Mus. Paris, vol. xvi, p. 298, 1810.  
**Taxodium** (**Glyptostrobus**) **brookense** Font. = **Glyptostrobus brookense**.  
**Taxodium brookense angustifolium** Font. = **Glyptostrobus brookense angustifolius**.
- Taxodium cuneatum** Newby. Bost. Journ. Nat. Hist., vol. vii, p. 517, 1863; Dn., Trans. Roy. Soc. Canada, 1882, p. 25.  
Upper Cretaceous: Nanaimo and Protection Island.  
Kootanie series: British Columbia (no locality).
- Taxodium** (**Glyptostrobus**) **denticulatum** Font. Potomac Fl., p. 253, pl. exxiv, f. 1, 1889.  
Potomac formation: Kankeys, Virginia.
- Taxodium distichum miocenum** Heer. Mioc. Balt. Fl., p. 18, pl. ii; pl. iii, f. 6, 7, 1869.  
**Taxodium dubium** (Sternb.) Heer. Fl. Tert. Helv., vol. i, p. 49, pl. xvii, f. 5-15, 1855; Lx., Ann. Rept. U. S. Geol. and Geogr. Surv. Terr., p. 409, 1873 [1874].  
**Abies Nevadensis** Lx. Ann. Rept. U. S. Geol. and Geogr. Surv. Terr., p. 372, 1872 [1873].  
Eocene: Elko Station, Nevada; Alaska?; Carbon?; Evanston.  
Fort Union group: Montana.  
Miocene: John Day Valley, Oregon.
- Taxodium dubium** (Sternb.) Heer. = **Taxodium distichum miocenum**.  
**Taxodium europæum** Brongn. = **Glyptostrobus europæus**.
- Taxodium** (**Glyptostrobus**) **expansum** Font. Potomac Fl., p. 252, pl. exxiii, f. 1, 1889.  
Potomac formation: Near Telegraph Station, Virginia.
- Taxodium** (**Glyptostrobus**) **fastigiatum** Font. = **Glyptostrobus fastigiatum**.
- Taxodium occidentale** Newby. Bost. Journ. Nat. Hist., vol. vii, p. 516, 1863; Ill. Cret. and Tert. Pl., pl. xi, f. 1-3, 1873.  
Fort Union group: Yellowstone River, Montana.  
Upper Laramie group: Canada.
- Taxodium** (**Glyptostrobus**) **ramosum** Font. Potomac Fl., p. 251, pl. exxiii, f. 2, 3; exxiv, f. 2; exxvii, f. 1; exxxii, f. 1; clxvi, f. 1, 1889.  
Potomac formation: Near Brooke, Virginia.  
Kootanie: Great Falls, Montana.
- Taxodium Tinajorum** Heer. Fl. Foss. Alask., p. 22, pl. i, f. 1-5, 1869.  
Eocene?: Port Graham, Alaska.
- Taxodium Tinajorum?** Heer, Lx. [Ann. Rept., 1871, p. 285] = Unknown.  
[Not afterwards recognized by Lesquereux.]

Taxo  
pl.

Taxo

vi,

U

TAX

Taxo

A.

Taxo

1872

Lo

TAXU

Taxus

Taxus

Taxus

Ple

F

B

Termina

Tetrant

Tetrant

f. 2, 1

For

Tetrant

THINN

stalt, y

Thinnfel

xxvii,

Poto

Ru

Thinnfel

pl. v, f

Lara

Thinnfeld

Thinnfel

Th

1

Sal

[

[

[\*]

E

Lara

**Taxodium (Glyptostrobus) virginicum** Font. Potomac Fl., p. 252, pl. cxxi, f. 6, 1889.

Potomac formation: Near Potomac Run, Virginia.

**Taxodium** sp., Dn. Trans. Roy. Soc. Canada, vol. xi, sec. iv, p. 56, pl. vi, f. 10, 1893 [1894].

Upper Cretaceous: Nanaimo, Vancouver.

**TAXOXYLUM** Unger. Chlor. Prot., p. 33, 1842.

**Taxoxylon** sp., Dn. Rept. on Geol. and Res. near 49th Parallel, A. G. O. A., p. 331, 1875.

Geologic tertiary: "Forty-ninth parallel."

**Taxoxylon** sp., Dn. Geol. Surv. Canada, Rept. of Progress for 1872-73, Appen. I, p. 67, 1873.

Lower Cretaceous: British Columbia.

**TAXUS** (Tournefort) Linnæus. Syst., ed. i, 1735.

**Taxus baccata** L., Penhallow, 1890 = **Taxus minor**.

**Taxus canadensis** Willd., Penhallow (1896) = **Taxus minor**.

**Taxus minor** (Mx.) Britton.

**Taxus baccata** L. Penhallow, Bull. Geol. Soc. Am., vol. i, p. 321, 333, 1890.

**Taxus canadensis** Willd. Penhallow, Trans. Roy. Soc. Canada, 2d ser., vol. ii, sec. iv, p. 67, 73, 1896.

Pleistocene: Don River and Don Valley, Toronto; Cape Breton; Fort Madison, Iowa; Solsgirth and Rolling River, Manitoba; Bloomington, Illinois.

**Terminalia** ~~Parsonsii~~ **sis** Heer, Lesquereux [1871] = **Magnolia Lesleyana**, **Tetranthera** Jacq. = **Malapœenna**.

**Tetranthera præcursoria** Lx. Cret. and Tert. Fl., p. 228, pl. xlviii, f. 2, 1883.

Fort Union group: Bad Lands, Dakota.

**Tetranthera sessiliflora** Lx. = **Litsea sessiliflora** and **L. Weediana**.

**THINNFELDIA** Ettingshausen. Abhandl. d. k. k. geol. Reichsanstalt, vol. i, abt. iii, no. 3, p. 2, 1852.

**Thinnfeldia granulata** Font. Potomac Fl., p. 111, pl. xxvi, f. 10-12; xxvii, f. 1-5, 8; pl. clxix, f. 1, 1889.

Potomac formation: Near Dutch Gap Canal and near Potomac Run, Virginia.

**Thinnfeldia lanceolata** Kn. Bull. U. S. Geol. Surv., no. 105, p. 49, pl. v, f. 5, 1893.

Laramie group: Bozeman coal field, Montana.

**Thinnfeldia Lesquereuxiana** Heer. = **Thinnfeldia subintegrifolia**.

**Thinnfeldia montana** nom. nov.

**Thinnfeldia polymorpha**\* (Lx.) Kn. Proc. Biol. Soc. Wash., vol. vii, p. 153, 1892; Bull. U. S. Geol. Surv., no. 105, p. 47, pl. v [1], f. 1-4, 1893.

**Salisburya polymorpha** Lx. Am. Journ. Sci., 2d ser., vol. xxvii, p. 362, 1859 [nomen nudum]; Ann. Rept. U. S. Geol. and Geogr. Surv. Terr., p. 404, 1872 [1873].

[\* **Thinnfeldia polymorpha** (Lx.) Kn., 1892, preoccupied by **T. polymorpha** Ett., 1860.]

Laramie and Livingston group: Bozeman coal field, Montana.

*Thinnfeldia polymorpha* (Lx.) Kn. = *Thinnfeldia montana*.

***Thinnfeldia rotundiloba*** Font. Potomac Fl., p. 111, pl. xxvii, f. 6, 7, 1889.

Potomac formation: Fredericksburg and near Potomac Run, Virginia.

***Thinnfeldia subintegrifolia*** (Lx.) n. comb.

*Phyllocladus subintegrifolius* Lx. Bot. Arn. Sci., vol. xlvi, p. 92, 1868; *Cret. Fl.*, p. 54, pl. i, f. 12, 1874; *Fl. Dan.*, p. 34, pl. ii, f. 1-3, 1892.

*Thinnfeldia Lesquereuxiana* Heer. *Fl. Foss. Arct.*, vol. vi, abt. ii, p. 37, pl. xlv, f. 9, 10; xlv, f. 11, 12a, b; Hollick, *Trans. N. Y. Acad. Sci.*, vol. xi, p. 99, pl. iii, f. 6, 1892; Newby, *Fl. Amboy Clays*, p. 59, pl. xi, f. 1-17, 1895 [1896].

Dakota group: Kansas; Decatur, Nebraska.

Amboy clay: Cretaceous; Atane, Greenland.

***Thinnfeldia variabilis*** Font. Potomac Fl., p. 110, pl. xvii, f. 3-7; xviii, f. 1-6, 1889.

Potomac formation: Near Brooke and near Potomac Run, Virginia.

Knoxville beds: Tehama County, California.

**THUITES** Sternberg. *Vers.*, vol. i, Fasc. iii, p. 39, 1823.

*Thuites crassus* Lx. = *Brachyphyllum macrospermum*.

***Thuites (Chamaecyparis) alaskensis*** Lx. *Proc. U. S. Nat. Mus.*, vol. v, p. 445, pl. vi, f. 7-9, 1882 [1883].

Eocene?: Unga Island, Alaska.

***Thuites callitrina*** Ung. *Chlor. Prot.*, p. 22, pl. vi, f. 2, 18; Lx., *Ann. Rept. U. S. Geol. and Geogr. Surv. Terr.*, p. 371, 1872 [1873]. [Not afterwards mentioned by Lesquereux.]

Green River group: Castello's Ranch, Colorado.

*Thuites kurriannus* Dunk. = *Sphenolepidium kurrianum*.

***Thuites Meriani*** Heer. *Fl. Foss. Arct.*, vol. iii, abt. ii, p. 73, pl. xvi, f. 17, 18, 1873; Newby., *Fl. Amboy Clays*, p. 54, pl. x, f. 5, 1896.

Amboy clay: No location.

**THUJA** Linnaeus. *Hort. Cliff.*, p. 449, 1737.

***Thuja Garmani*** Lx. *Ann. Rept. U. S. Geol. and Geogr. Surv. Terr.*, p. 372, 1872 [1873]; *Cret. and Tert. Fl.*, p. 139, 1883 [1884].

Green River group: Elko Station, Nevada.

***Thuja cretacea*** (Heer.) Newby. *Fl. Amboy Clays*, p. 53, pl. x, f. 1, 1a, 1895 [1896].

*Libocedrus cretacea* Heer. *Fl. Foss. Arct.*, vol. vi, abt. ii, p. 49, pl. xxix, f. 1, 2; xliii, f. 1d, 1882.

Amboy clay: South Amboy, New Jersey.

***Thuja interrupta*** Newby. *Later Extinct Floras*, p. 42, 1868; *Dn.*, *Trans. Roy. Soc. Canada*, vol. iv, sec. iv, p. 22, pl. i, f. 3, 4, 1886 [1887].

Fort Union group: Porcupine Creek; Fort Union, North Dakota.

***Thuja occidentalis*** L. *Spec. Pl.*, p. 1002, 1753; *Dn.*, *Can. Nat.*, vol. ii, p. 422, 1857; *Geol. Hist. Pl.*, p. 229, 1888; Britton, *Trans. N. Y. Acad. Sci.*, vol. v, p. 218, 1886.

Post-Pliocene: Montreal, Canada.

Pleistocene: Cedar Creek and Natural Bridge, Virginia; Marietta, Ohio.

**Thuja**  
[Fos  
Ca

**Thuja**  
[Woo  
Be  
(

**Thuja**  
For

**THYRSO**  
**Thyrso**  
Pot

**Thyrso**  
xlv, f.  
Pot  
B

**Thyrso**  
lv, f. 3  
Pot  
T

**Thyrso**  
lvi, f. 2  
Poto  
Bl

**Thyrso**  
Poto  
Koot

**Thyrso**  
xxxvi,  
Poto  
gin  
Koot

**Thyrso**  
1889.  
Poto

**Thyrso**  
1889.  
Poto

**Thyrso**  
xlv, f. 2  
Poto  
Bro

**Thyrso**  
xl, f. 2-5  
Poto

- Thuja** sp., Dn. Trans. Roy. Soc. Canada, vol. v, sec. iv, p. 34, 1887.  
[Fossil wood.]  
Canadian upper Laramie: Four hundred mile Point, forty-ninth parallel; Middle Fork Old Man River.
- Thuja** sp., Dn. Trans. Roy. Soc. Canada, vol. v, sec. iv, p. 33, 1887.  
[Wood.]  
Belly River series: Old Man River; Ribstone Creek; Twenty-Mile Creek.
- Thuja** sp., Kn. Bull. Geol. Soc. Am., vol. viii, p. 134, 1897.  
Fort Union group: Lightning Creek, Converse County, Wyoming.
- THYRSOPTERIS** Kunze. *Linnaea*, vol. ix, p. 507, 1834.
- Thyrsopteris alata** Font. *Potomac Fl.*, p. 124, pl. xxxvi, f. 3, 1889.  
Potomac formation: Near Potomac Run, Virginia.
- Thyrsopteris angustifolia** Font. *Potomac Fl.*, p. 131, pl. xliv, f. 4; xlv, f. 3; xlviii, f. 2; xlix, f. 3, 4; lv, f. 2; lviii, f. 8, 1889.  
Potomac formation: Trents Reach, near Dutch Gap Canal, near Brooke, and near Potomac Run, Virginia.
- Thyrsopteris angustiloba** Font. *Potomac Fl.*, p. 134, pl. xlvi, f. 3-5; lv, f. 3, 1889.  
Potomac formation: Fredericksburg, near Dutch Gap Canal, Trents Reach, and White House Bluff, Virginia.
- Thyrsopteris bella** Font. *Potomac Fl.*, p. 139, pl. liii, f. 5; lv, f. 6, 7; lvi, f. 2, 5; lvii, f. 1, 5; lviii, f. 4, 1889.  
Potomac formation: Fredericksburg, Trents Reach, White House Bluff, and near Dutch Gap Canal, Virginia.
- Thyrsopteris brevifolia** Font. *Potomac Fl.*, p. 121, pl. xxiv, f. 5, 10.  
Potomac formation: Dutch Gap Canal, Virginia.  
Kootanie: Great Falls, Montana.
- Thyrsopteris brevipennis** Font. *Potomac Fl.*, p. 124, pl. xxxiv, f. 3; xxxvi, f. 2; xxxvii, f. 3, 9; xxxviii, f. 1; xli, f. 4, 1889.  
Potomac formation: Dutch Gap Canal and Deep Bottom, Virginia; Baltimore, Maryland.  
Kootanie: Great Falls, Montana.
- Thyrsopteris crassinervis** Font. *Potomac Fl.*, p. 130, pl. xli, f. 1-3, 1889.  
Potomac formation: Fredericksburg, Virginia.
- Thyrsopteris crenata** Font. *Potomac Fl.*, p. 127, pl. xxxix, f. 1, 2, 1889.  
Potomac formation: Fredericksburg, Virginia.
- Thyrsopteris decurrens** Font. *Potomac Fl.*, p. 130, pl. xliii, f. 7; xlvi, f. 2, 4; xlix, f. 5-7, 1889.  
Potomac formation: Dutch Gap Canal, Fredericksburg, near Brooke, near Potomac Run, Virginia.
- Thyrsopteris densifolia** Font. *Potomac Fl.*, p. 129, pl. xxxix, f. 3; xl, f. 2-5; li, f. 5, 1889.  
Potomac formation: Fredericksburg, and near Brooke, Virginia.



**Thyrsopteris dentata** Font. Potomac Fl., p. 121, pl. xxiv, f. 4, 6, 7, 9; xxv, f. 1, 2, 1889.

Potomac formation: Fredericksburg, Dutch Gap Canal, and near Potomac Run, Virginia.

**Thyrsopteris distans** Font. Potomac Fl., p. 134, pl. xlvii, f. 3; liv, f. 8, 1889.

Potomac formation: Near Brooke, Virginia.

**Thyrsopteris divaricata** Font. Potomac Fl., p. 125, pl. xxxvii, f. 5-8; clxx, f. 1, 1889.

Potomac formation: Fredericksburg and Dutch Gap Canal, Virginia.

**Thyrsopteris elliptica** Font. Potomac Fl., p. 133, pl. xxiv, f. 3; xlvi, f. 1; l, f. 6, 9; li, f. 4, 6, 7; liv, f. 6; lv, f. 4; lvi, f. 6, 7; lvii, f. 6; lviii, f. 2, 1889.

Potomac formation: Fredericksburg and Dutch Gap Canal, Virginia.

**Thyrsopteris heteroloba** Font. Potomac Fl., p. 139, pl. liii, f. 4, 1889.

Potomac formation: Fredericksburg, Virginia.

**Thyrsopteris heteromorpha** Font. Potomac Fl., p. 136, pl. lii, f. 1, 1889.

Potomac formation: Fredericksburg, Virginia.

**Thyrsopteris heterophylla** Font. Potomac Fl., p. 142, pl. lviii, f. 3, 1889.

Potomac formation: Fredericksburg, Virginia.

**Thyrsopteris inaequipinnata** Font. Potomac Fl., p. 142, pl. lvii, f. 3, 8, 1889.

Potomac formation: Near Dutch Gap Canal, Virginia.

**Thyrsopteris insignis** Font. Potomac Fl., p. 127, pl. xxxix, f. 4; xl, f. 1; xli, f. 6; xlii, f. 1, 2, 4; xliii, f. 1, 3, 1889.

Potomac formation: Fredericksburg and near Potomac Run, Virginia.

Kootanie: Great Falls, Montana.

**Thyrsopteris insignis angustipennis** Font. Potomac Fl., p. 128, pl. xlii, f. 3; xliii, f. 2, 1889.

Potomac formation: Fredericksburg, Virginia.

**Thyrsopteris Meekiana** Font. Potomac Fl., p. 125, pl. xxxviii, f. 2-4, 8; l, f. 7, 8; li, f. 3, 1889.

Potomac formation: Fredericksburg and near Dutch Gap Canal, Virginia; Baltimore, Maryland.

**Thyrsopteris Meekiana angustiloba** Font. Potomac Fl., p. 126, pl. xxxviii, f. 5-7, 9; xliii, f. 8; xliv, f. 3; xlvii, f. 4; xlviii, f. 1; liv, f. 2, 11; lv, f. 1; lvi, f. 1, 3, 1889.

Potomac formation: Baltimore, Maryland; near Dutch Gap Canal, near Brooke, and Fredericksburg, Virginia.

**Thyrsopteris microloba** Font. Potomac Fl., p. 140, pl. lvii, f. 4, 1889.

Potomac formation: Near Dutch Gap Canal, Virginia.

**Thyrsopteris**  
5; l  
Po

K  
**Thyrsopteris**  
2, 4,  
Po

**Thyrsopteris**  
Po

V  
**Thyrsopteris**

xxxv  
Pot  
g

**Thyrsopteris**  
1889.

Pot  
g

**Thyrsopteris**  
Pot

**Thyrsopteris**  
5; xlv

Pot  
D

**Thyrsopteris**  
1889.

Pot

**Thyrsopteris**  
f. 4, 5,

Pot

**Thyrsopteris**  
xliv, f.

Pot

Bl

Knox

Koot

**Thyrsopteris**  
Pot

**Thyrsopteris**  
f. 1, 1889

Pot

Vir

**Thyrsopteris**  
f. 8, 1889

Pot



**Thyrsopteris microloba alata** Font. Potomac Fl., p. 140, pl. lv, f. 5; lviii, f. 1, 1889.

Potomac formation: Fredericksburg and near Dutch Gap Canal, Virginia.

Kootanie: Great Falls, Montana.

**Thyrsopteris microphylla** Font. Potomac Fl., p. 131, pl. xlv, f. 1, 2, 4, 5, 1889.

Potomac formation: Fredericksburg and near Potomac Run, Virginia.

**Thyrsopteris nana** Font. Potomac Fl., p. 141, pl. lvi, f. 4, 8, 1889.

Potomac formation: Fredericksburg and near Dutch Gap Canal, Virginia.

**Thyrsopteris nervosa** Font. Potomac Fl., p. 122, pl. xxv, f. 4, 5, 16; xxxvii, f. 2, 4; xxxix, f. 5; xl, f. 6, 1889.

Potomac formation: Fredericksburg and near Potomac Run, Virginia.

**Thyrsopteris obtusiloba** Font. Potomac Fl., p. 143, pl. lviii, f. 7, 10, 1889.

Potomac formation: Dutch Gap Canal and near Potomac Run, Virginia.

**Thyrsopteris pachyphylla** Font. Potomac Fl., p. 135, pl. l, f. 3, 1889.

Potomac formation: Near Potomac Run, Virginia.

**Thyrsopteris pachyrachis** Font. Potomac Fl., p. 132, pl. xlvi, f. 3, 5; xlvii, f. 1, 2; xlix, f. 1, 1889.

Potomac formation: Fredericksburg, near Potomac Run, and near Dutch Gap Canal, Virginia.

**Thyrsopteris peccopteroides** Font. Potomac Fl., p. 135, pl. li, f. 1, 1889.

Potomac formation: Fredericksburg, Virginia.

**Thyrsopteris pinnatifida** Font. Potomac Fl., p. 136, pl. li, f. 2; liv, f. 4, 5, 7; lvii, f. 7, 1889.

Potomac formation: Fredericksburg, Virginia.

**Thyrsopteris rarinervis** Font. Potomac Fl., p. 123, pl. xxvi, f. 6, 7; xliii, f. 4-6; xliv, f. 1, 2, 5; xlix, f. 2; clxix, f. 6, 7, 1889.

Potomac formation: Fredericksburg, near Brooke, White House Bluff, and Trents Reach, Virginia.

Knoxville beds: Tehama County, California.

Kootanie: Great Falls, Montana.

**Thyrsopteris retusa** Font. Potomac Fl., p. 144, pl. lix, f. 10, 1889.

Potomac formation: Near Potomac Run, Virginia.

**Thyrsopteris rhombifolia** Font. Potomac Fl., p. 138, pl. lii, f. 5; liv, f. 1, 1889.

Potomac formation: Fredericksburg and near Dutch Gap Canal, Virginia.

**Thyrsopteris rhombiloba** Font. Potomac Fl., p. 144, pl. lix, f. 7; lx, f. 8, 1889.

Potomac formation: Near Potomac Run, Virginia.

**Thyrsopteris sphenopteroides** Font. Potomac Fl., p. 143, pl. lviii, f. 6, 1889.

Potomac formation: Near Potomac Run, Virginia.

**Thyrsopteris squarrosa** Font. Potomac Fl., p. 143, pl. lix, f. 3, 1889.

Potomac formation: Near Potomac Run and Telegraph Station, Virginia.

**Thyrsopteris varians** Font. Potomac Fl., p. 137, pl. lii, f. 2-4; liii, f. 1-3; liv, f. 10; lvii, f. 2, 1889.

Potomac formation: Fredericksburg, Virginia.

**Thyrsopteris virginica** Font. Potomac Fl., p. 120, pl. xxiv, f. 1, 1889.

Potomac formation: Near Potomac Run, Virginia.

**TILIA** (Tournefort) Linnæus. Syst., ed. i, 1735.

**Tilia alaskana** Heer. Fl. Foss. Alask., p. 36, pl. x, f. 2, 3, 1869.

Eocene?: Port Graham, Alaska.

*Tilia antiqua* Newby. = *Viburnum antiquum*.

**Tilia populifolia** Lx. Cret. and Tert. Fl., p. 179, pl. xxxiv, f. 8, 9, 1883.

Green River group: Florissant, Colorado.

**TILIAEPHYLLUM** Newberry. Fl. Amboy Clays, p. 109, 1896.

**Teliaephyllum dubium** Newby. Fl. Amboy Clays, p. 109, pl. xv, f. 5, 1895 [1896].

Amboy clay: Fish House.

**TMESIPTERIS** Bernhardt. In Schrad. Journ., vol. ii, p. 131, 1800.

**Tmesipteris Alleni** (Lx.) Hollick, Bull. Torr. Bot. Club, vol. xxi, p. 256, pl. ccv, f. 12, 1894.

*Salvinia Alleni* Lx. Tert. Fl., p. 65, pl. v, f. 11, 1878.

*Ophioglossum Alleni* Lx. Ann. Rept. U. S. Geol. and Geogr. Surv. Terr., p. 371, 1872 [1873].

Green River group: South Park, Colorado.

*Todia?* *Saportanea* Lx. = *Lomatia?* *Saportanea*.

*Torreyia* Arnott, 1838 = *Tumion Rafinesque*, 1840.

*Torreyia densifolia* Dn. = *Tumion densifolium*.

*Torreyia dicksonioides* Dnl. = *Tumion dicksonioides*.

*Torreyia falcata* Font. = *Tumion falcatum*.

*Torreyia oblanceolata* Lx. = *Tumion oblanceolatum*.

*Torreyia virginica* Font. = *Tumion virginicum*.

**TOXYLON** Rafinesque. In Am. Month. Mag., vol. ii, p. 18, 1817.

**Toxylon pomiferum** Raf.

*Maclura aurantiaca* Nutt. Penhallow in Coleman, Journ. Geol., vol. iii, p. 635, 1895; Trans. Roy. Soc. Canada, 2d ser., vol. ii, sec. iv, p. 69, 72, 1896.

Pleistocene: Don River, Canada.

**TRAPA** Linnæus. Gen. Pl., ed. i, p. 359, 1737.

**Trapa americana** Kn. Eighteenth Ann. Rept. U. S. Geol. Surv., pt. iii, p. 733, pl. cii, f. 7a, 1898.

Payette formation: Idaho City, Idaho.

**Trapa**

Dn.,

pl. xv

Bel

Eoc

Low

**Trapa?**

vol. i

Terr.

1878;

1887.

?

UPP

Fort

Lar

Mon

Low

an

**Trapa?**

pt. iii,

Paye

**Trapa sp.**

Lara

**TRICAL**

**Tricalyc**

f. 30-38

clxxx, f

Creta

Amb

**TRICAR**

don Cla

**Tricarpel**

f. 9-13,

Amb

**Trunk N**

Potom

**Trunk N**

Potom

**TSUGA**

**Tsuga M**

1895.

Interg

**Trapa borealis** Heer. Fl. Foss. Alask., p. 38, pl. viii, f. 9-14, 1869;  
Dn., Rept. on Geol. and Res. near 49th Parallel, Appen. A, p. 330,  
pl. xvi, f. 10, 1875.

Belly River series: Vermilion River.

Eocene?: Port Graham, Alaska.

Lower Laramie group: Red Deer and Rosebud rivers, Canada.

**Trapa? microphylla** Lx. Bull. U. S. Geol. and Geogr. Surv. Terr.,  
vol. i, p. 369, 1875 [1876]; Ann. Rept. U. S. Geol. and Geogr. Surv.  
Terr. p. 304, 1874 [1876]; Lx., Tert. Fl., p. 295, pl. lxi, f. 16-17a,  
1878; Ward, Bull. U. S. Geol. Surv., no. 37, p. 64, pl. xxviii, f. 2-5,  
1887.

? Neuropteris angulata Newby. Rept. Colo. River of the West, by Ives,  
p. 131, pl. iii, f. 5, 1861.

Upper Laramie group: Great Valley.

Fort Union group: Burns's Ranch, Montana.

Laramie group: Converse County, Wyoming.

Montana group: Point of Rocks, Wyoming.

Lower Laramie group: Bad Lands, Red Deer and Rosebud rivers,  
and Pincher Creek, Canada.

**Trapa? occidentalis** Kn. Eighteenth Ann. Rept. U. S. Geol. Surv.  
pt. iii, p. 734, pl. cii, f. 7b, 1898.

Payette formation: Idaho City, Idaho.

**Trapa** sp., Kn. Bull. Geol. Soc. Am., vol. viii, p. 142, 1897.

Laramie group?: "Dutton Creek coal," Wyoming.

**TRICALYCITES** Newberry. Fl. Amboy Clays, p. 132, 1895 [1896.]

**Tricalycites papyraceus** Newby. Fl. Amboy Clays, p. 132, pl. xlvii,  
f. 30-38, 1895 [1896]; Hollick, Bull. Torr. Bot. Club, vol. xxi, p. 63, pl.  
clxxx, f. 8, 1894.

Cretaceous: Long Island.

Amboy clay: Woodbridge, New Jersey.

**TRICARPELLITES** Bowerbank. Hist. Foss. Fruits and Seeds, Lon-  
don Clay, p. 76, 1840.

**Tricarpellites striatus** Newby. Fl. Amboy Clays, p. 132, pl. xlvii,  
f. 9-13, 1895 [1896].

Amboy clay: Woodbridge, New Jersey.

**Trunk No. 1** Font. Potomac Fl., p. 189, pl. clxxiv-clxxviii, 1889.

Potomac formation.

**Trunk No. 2** Font. Potomac Fl., p. 191, pl. clxxix, clxxx, 1889.

Potomac formation: Maryland.

**TSUGA** Carrier. Trait. Conif., p. 185, 1855.

**Tsuga Mertensiana** (Bongn.) Carr. Kn., Jour. Geol., vol. iii, p. 531,  
1895.

Interglacial: Muir Glacier, Alaska.

**TUMION** Rafinesque. Amen. Nat., p. 63, 1840.

**Tumion densifolium** (Dn.) n. comb.

*Torreia densifolia* Dn. Trans. Roy. Soc. Canada, vol. i, sec. iv, p. 25; pl. v, f. 20, 20a, 1882 [1883].

Upper Cretaceous: Protection Island.

**Tumion dicksonioides** (Dn.) n. comb.

*Torreia dicksonioides* Dn. Trans. Roy. Soc. Canada, vol. i, sec. iv, p. 21, pl. ii, f. 4, 1882 [1883].

—: Pine River, Northwest Territory.

**Tumion falcatum** (Font.) n. comb.

*Torreya falcata* Font. Potomac Fl., p. 235, pl. cxlii, f. 4, 1889.

Potomac formation: Near Potomac Run, Virginia.

**Tumion oblanceolatum** (Lx.) n. comb.

*Torreya oblanceolata* Lx. Cret. and Tert. Fl., p. 30, pl. i, f. 2, 1883.

Dakota group?: Near Golden, Colorado.

**Tumion virginicum** (Font.) n. comb.

*Torreya virginica* Font. Potomac Fl., p. 234, pl. cxix, f. 8, 1889.

Potomac formation: Near Brooke, Virginia.

**TYPHA** Linnæus. Syst., ed. i, 1735.

**Typha latifolia?** L. Penhallow, Trans. Roy. Soc. Canada, 2d ser., vol. ii, sec. iv, p. 64, 73, 1896.

Pleistocene: Besserers Wharf, Ottawa River.

**Typha latissima** Al. Br. in Stizenberger. Versteinerungen, p. 75;

Lx., Cret. and Tert. Fl., p. 141, pl. xxiii, f. 4, 4a, 1883.

Green River group: Uinta County, formerly but incorrectly called, Randolph County, Wyoming.

**TYSONIA** Fontaine. Potomac Fl., p. 186, 1889.

*Tysonia marylandica* Font. = *Cycadeoidea marylandica*.

*Ulmmania* Newby. = *Ullmannia*.

**ULLMANNIA** Göppert. Monogr. Foss. Conif., p. 185, 1850.

**Ullmannia** sp. (Newby).

*Ulmmania* sp., Newby. Proc. Lyc. Nat. Hist. N. Y., 2d ser., Jan. 3 to Mar. 3, 1873, p. 10, 1873.

Cretaceous: Keyport, New Jersey.

*Ulmiphyllum* Font. (1889) = *Ulmophyllum* Ett. (1883).

*Ulmiphyllum brookense* Font. = *Ulmophyllum brookense*.

*Ulmiphyllum crassinerve* Font. = *Ulmophyllum crassinerve*.

*Ulmiphyllum tenuinerve* Font. = *Ulmophyllum tenuinerve*.

**ULMITES** Dawson. Trans. Roy. Soc. Canada, vol. viii, sec. iv, p. 88, 1890.

**Ulmities pusillus** Dn. Trans. Roy. Soc. Canada, vol. viii, sec. iv, p. 88, f. (in text) 24, 1890.

Eocene?: North Similkameen River, British Columbia.

**ULMOPHYLLUM** Ettingshausen. Tert. Fl. Austr.: Denkschr.

Wien. Akad., vol. xlvii, abt. i, p. 26, 1833.

**Ulmop**

U

Pot

**Ulmop**

U

Pot

**Ulmop**

iv, p.

Upp

**Ulmop**

U

Pot

**ULMU**

**Ulmus**

f. 4, 5,

Mio

**Ulmus**

Plei

**Ulmus**

1892;

Trans.

Mio

Plei

**Ulmus**

Den

**Ulmus**

1856;

Gre

Eoc

**Ulmus**

1883.

Gre

**Ulmus**

pl. iv,

3, 4, 7,

Mio

Mio

**Ulmus**

vii, f. 2

Upp

**Ulmus**

[1883].

Terti

**Ulmophyllum brookense** (Font.).

*Ulmophyllum brookense* Font. Potomac Fl., p. 312, pl. clv, f. 8; cixiii, f. 7, 1889.

Potomac formation: Near Brooke, Virginia.

**Ulmophyllum crassinerve** (Font.)

*Ulmophyllum crassinerve* Font., Potomac Fl., p. 313, pl. clviii, f. 6, 7, 1889.

Potomac formation: Deep Bottom, Virginia.

**Ulmophyllum priscum** Du. Trans. Roy. Soc. Canada, vol. xi, sec. iv, p. 59, pl. viii, f. 28, 1893 [1894].

Upper Cretaceous: Port McNeill, Vancouver Island.

**Ulmophyllum tenuinerve** (Font.)

*Ulmophyllum tenuinerve* Font. Potomac Fl., p. 313, pl. clviii, f. 1, 1889.

Potomac formation: Near Brooke, Virginia.

**ULMUS** (Tournefort) Linnæus. Syst., ed. i, 1735.**Ulmus affinis** Lx. Mem. Mus. Comp. Zoöl., vol. vi, no. 2, p. 16, pl. iv, f. 4, 5, 1878.

Miocene: Table Mountain, California.

**Ulmus alata?** Michx. Lx., Am. Journ. Sci., vol. xxvii, p. 365, 1859.

Pleistocene: Banks of Mississippi, near Columbus, Kentucky.

**Ulmus americana** L. Hollick, Bull. Torr. Bot. Club, vol. xix, p. 332, 1892; Penhallow in Coleman, Journ. Geol., vol. iii, p. 635, 1895; Trans. Roy. Soc. Canada, 2d ser., vol. ii, sec. iv, p. 68, 73, 1896.

Miocene?: Bridgeton, New Jersey.

Pleistocene: Don River, Canada.

**Ulmus antecedens** Lx. Bull. Mus. Comp. Zoöl., vol. xvi, p. 49, 1888.

Denver group: Golden, Colorado.

**Ulmus Braunii** Heer. Fl. Tert. Helv., vol. ii, p. 59, pl. lxxix, f. 14-21, 1856; Lx., Cret. and Tert. Fl., p. 161, pl. xxvii, f. 1-4, 8, 1883.

Green River group: Florissant, Colorado.

Eocene?: Kamloops, British Columbia.

**Ulmus Brownellii** Lx. Cret. and Tert. Fl., p. 160, pl. xxviii, f. 2, 4, 1883.

Green River group: Florissant, Colorado, White River.

**Ulmus californica** Lx. Mem. Mus. Comp. Zoöl., vol. vi, no. 2, p. 15, pl. iv, f. 1, 2; pl. vi, f. 7a, 1878; Cret. and Tert. Fl., p. 265, pl. xlviB, f. 3, 4, 7, 1883.

Miocene: Chalk Bluffs and Table Mountain, California.

Miocene: John Day Valley, Oregon.

**Ulmus dubia** Du. Trans. Roy. Soc. Canada, vol. i, sec. iv, p. 27, pl. vii, f. 29, 1882 [1883].

Upper Cretaceous: Baynes Sound.

**Ulmus grandifolia** Newby. Proc. U. S. Nat. Mus., vol. v, p. 508, 1882 [1883].

Tertiary: Tongue River, Wyoming.

- Ulmus Hilliae** Lx. Cret. and Tert. Fl., p. 160, pl. xxviii, f. 1, 3, 1883.  
Green River group: Florissant, Colorado.
- Ulmus?** irregularis Lx. = *Ficus irregularis*.
- Ulmus minima** Ward. Bull. U. S. Geol. Surv., no. 37, p. 45, pl. xxiii, f. 3, 4, 1887.  
Fort Union group: Clear Creek, Montana.
- Ulmus orbicularis** Ward. Bull. U. S. Geol. Surv., no. 37, p. 46, pl. xxiii, f. 6, 1887.  
Fort Union group: Clear Creek, Montana.
- Ulmus planeroides** Ward. Bull. U. S. Geol. Surv., no. 37, p. 44, pl. xxiii, f. 1, 2, 1887.  
Fort Union group: Clear Creek, Montana.
- Ulmus præcursor** Du. Trans. Roy. Soc. Canada, vol. iv. sec. iv, p. 28, pl. ii, f. 11, 1886 [1887].  
Upper Laramie group: Canada (exact locality not given).
- Ulmus plurinervia** Ung. Chlor. Prot., p. 95, pl. xxv, f. 1-4, 1847;  
Heer, Fl. Foss. Alask., p. 34, pl. v, f. 1, 1869.  
Eocene?: Port Graham, Alaska.  
Miocene: John Day Valley, Oregon.
- Ulmus pseudo-americana** Lx. Cret. and Tert. Fl., p. 249, pl. liv, f. 10, 1883.  
Miocene: Bridge Creek and John Day Valley, Oregon.
- Ulmus pseudo-fulva** Lx. Mem. Mus. Comp. Zoöl., vol. vi, no. 2, p. 16, pl. iv, f. 3, 1878.  
Miocene: Chalk Bluffs, California.
- Ulmus quercifolia** Ung. Chlor. Prot., p. 96, pl. xxv, f. 5, 1847; Lx., Bull. Mus. Comp. Zoöl., vol. xvi, p. 49, 1888.  
Denver group: Golden, Colorado.
- Ulmus racemosa** Thomas. Penhallow, Bull. Geol. Soc. Am., vol. i, p. 323, 1890; Kn., Am. Geol., vol. xviii, p. 371, 1896.  
Pleistocene: Don River, Toronto.  
Glacial: Morgantown, West Virginia.
- Ulmus rhamnifolia** Ward. Bull. U. S. Geol. Surv., no. 37, p. 45, pl. xxiii, f. 5, 1887.  
Fort Union group: Clear Creek, Montana.
- Ulmus sorbifolia** Göpp. Zeitschr. Deutsch. geol. Gesell., vol. iv, p. 492, 1852; Lx., Proc. U. S. Nat. Mus., vol. v, p. 447, 1882.  
Eocene?: Cook Inlet, Alaska.
- Ulmus speciosa** Newby. Proc. U. S. Nat. Mus., vol. v, p. 507, 1882 [1883].  
Miocene?: Bridge Creek, Oregon.
- Ulmus tenuinervis** Lx. Ann. Rept. U. S. Geol. and Geogr. Surv. Terr., p. 412, 1873 [1874]; Tert. Fl., p. 188, pl. xxvi, f. 1-3, 1878.  
Green River group: Florissant, Colorado.
- Ulmus** sp., Du. Trans. Roy. Soc. Canada, vol. v, sec. iv, p. 33, 1887. [Wood.]  
Fort Pierre series: Head of Swift Current.

**Undete**  
Pot

**Undete**  
p. 145  
Pot

**Undete**  
1889.  
Pot

**Undete**  
1889.  
Pot

**Undete**  
1889.  
Pot

**Undete**  
1889.  
Pot

**Undete**  
1889.  
Pot

**Undete**  
1889.  
Pot

**Undete**  
1889.  
Pot

**Undete**  
1889.  
Pot

**Undete**  
1889.  
Pot

**Undete**  
1889.  
Pot

**Undete**  
1889.  
Pot

**Undete**  
1889.  
Pot

**VACCIN**  
sec. iv, 3

**Vaccinop**  
sec. iv, 3  
Eocen

**VACCIN**  
**Vacciniur**  
iii, f. 4, 4  
Denve

**Vacciniur**  
Eocen

**Vacciniur**  
82, 1851;  
Eocen  
Green



**Undetermined fern** Font. Potomac Fl., p. 119, pl. xxi, f. 12, 1889.

Potomac formation: Near Dutch Gap Canal, Virginia.

**Undetermined fern in circinate vernation** sp., Font. Potomac Fl., p. 145, pl. lix, f. 5, 1889.

Potomac formation: Near Potomac Run, Virginia.

**Undetermined plant (a)** Font. Potomac Fl., p. 274, pl. cxxxvi, f. 13, 1889.

Potomac formation: Fredericksburg, Virginia.

**Undetermined plant (b)** Font. Potomac Fl., p. 274, pl. cxxxvi, f. 14, 1889.

Potomac formation: Fredericksburg, Virginia.

**Undetermined plant (c)** Font. Potomac Fl., p. 275, pl. cxxxvii, f. 1, 1889.

Potomac formation: Fredericksburg, Virginia.

**Undetermined plant (d)** Font. Potomac Fl., p. 275, pl. cxxxvii, f. 2, 3, 1889.

Potomac formation: Fredericksburg, Virginia.

**Undetermined plant (e)** Font. Potomac Fl., p. 275, pl. cxxxvii, f. 4, 1889.

Potomac formation: Fredericksburg, Virginia.

**Undetermined plant (f)** Font. Potomac Fl., p. 275, pl. cxxxvii, f. 5, 1889.

Potomac formation: Fredericksburg, Virginia.

**Undetermined plant (g)** Font. Potomac Fl., p. 275, pl. clxix, f. 4, 5, 1889.

Potomac formation: Baltimore, Maryland.

**Undetermined plant (h)** Font. Potomac Fl., p. 276, pl. clxix, f. 9, 1889.

Potomac formation: Baltimore, Maryland.

**Undetermined plant (i)** Font. Potomac Fl., p. 276, pl. clxxiii, f. 11, 1889.

Potomac formation: Baltimore, Maryland.

**VACCINOPHYLLUM** Dawson. Trans. Roy. Soc. Canada, vol. viii, sec. iv, p. 88, 1890.

**Vaccinophyllum questum** Dn. Trans. Roy. Soc. Canada, vol. viii, sec. iv, p. 88, f. (in text) 23, 1890.

Eocene?: Similkameen River, British Columbia.

**VACCINIUM** Linnaeus. Syst., ed. i, 1735.

**Vaccinium coloradense** Lx. Proc. U. S. Nat. Mus., vol. x, p. 42, pl. iii, f. 4, 5, 1887.

Denver group: Silver Cliff, Colorado.

**Vaccinium Friesii** Heer. Fl. Foss. Alask., p. 35, pl. viii, f. 4, 1869.

Eocene?: Port Graham, Alaska.

**Vaccinium reticulatum** Al. Br. in Stizenberger. Verzeichniss, p. 82, 1851; Lx., Tert. Fl., p. 235, pl. lix, f. 6, 1878.

Eocene?: Cook Inlet, Alaska.

Green River group: Florissant, Colorado.



**Vaccinium uliginosum** L. Macoun in Coleman Journ. Geol., vol. iii, p. 626, 1895.

Pleistocene: Scarboro Heights, Ontario.

**VALLISNERIA** Michaux. Ex Linnaeus, Gen. Pl., ed. i, p. 300, 1737.

**Vallisneria** sp., Penhallow. Bull. Geol. Soc. Am., vol. i, p. 325, 1890; Trans. Roy. Soc. Canada, 2d ser., vol. ii, sec. iv, p. 64, 73, 1896.

Pleistocene: Rolling River, Manitoba; Besserers Wharf, Ottawa River.

**VIBURNITES** Lesquereux. Fl. Dak. Gr., p. 124, 1892.

**Viburnites crassus** Lx. Fl. Dak. Gr., p. 124, pl. xlv, f. 1-4, 1892.

Dakota group: Kansas.

**Viburnites Evansanus** Ward. Journ. Geol., vol. ii, p. 261, 262, 1894.

Dakota group: Black Hills, South Dakota.

**Viburnites Masoni** Lx. Fl. Dak. Gr., p. 125, pl. xlv, f. 5, 1892.

Dakota group: Kansas.

**VIBURNUM** Linnaeus. Syst., ed. i, 1735.

**Viburnum anceps** Lx. = *Platanus rhomboidea*.

**Viburnum antiquum** (Newby.) Hollick. MSS.

*Viburnum tilloides* Ward. Bull. U. S. Geol. Surv., no. 37, p. 107, pl. 1, f. 1-3; pl. 1, f. 1-8; pl. lii, f. 1, 2, 1887.

*Tilia antiqua* Newby. Later Extinct Floras, p. 52, 1868.

Fort Union group: Clear Creek, Montana.

Denver group: Golden, Colorado.

**Viburnum asperum** Newby. Later Extinct Floras, p. 54, 1868.

Fort Union group: Cracker Box and Seven-Mile creeks, Montana; Bad Lands, Dakota.

Canadian Upper Laramie: North Saskatchewan; Souris River.

**Viburnum betulæfolia** Ward. Bull. U. S. Geol. Surv., no. 37, p. 114, pl. lvii, f. 4, 1887.

Fort Union group: Burns's Ranch, Montana.

**Viburnum bridgetonense** Britton in Hollick. Bull. Torr. Bot. Club, vol. xix, p. 331, 1892.

Miocene?: Bridgeton, New Jersey.

**Viburnum calgarianum** Dn. Trans. Roy. Soc. Canada, vol. iii, sec. iv, p. 18, 1885 [1886]; op. cit., vol. iv, p. 29, pl. ii, f. 14, 1886 [1887].

Canadian upper Laramie: Calgary, Canada; Shaganappi Point.

**Viburnum contortum** Lx. Ann. Rept. U. S. Geol. and Geogr. Surv., p. 396, 1872 [1873]. [Not afterwards recognized by its author.]

Laramie group?: Black Buttes, Wyoming.

**Viburnum cuneatum** Newby. Proc. U. S. Nat. Mus., vol. v, p. 511, 1882 [1883].

Tertiary: Tongue River, Wyoming.

**Viburnum dakotense** Lx. Cret. and Tert. Fl., p. 231, pl. xlviA, f. 9, 1883.

Fort Union group: Bad Lands, North Dakota.

**Viburnum**  
1883.

Fort

**Viburnum**  
Tert. 1

VI

VI

VI

Lara

**Viburnum**  
1892.

Dako

**Viburnum**  
pl. liv,

Fort

**Viburnum**  
lv, f. 3,

Fort

**Viburnum**  
lvii, f. 5

Fort

**Viburnum**  
Denve

**Viburnum**  
p. 511, 1

Tertia

**Viburnum**  
Dakot

**Viburnum**  
1892.

Dakot

**Viburnum**  
Club, vol

p. 125, pl

Cretac

Amboy

**Viburnum**  
Terr., p.

Denver

**Viburnum**  
Fort U

Upper

**Viburnum**  
Dakota

**Viburnum Dentoni** Lx. Cret. and Tert. Fl., p. 231, pl. xlix, f. 2, 3, 1883.

Fort Union group: Bad Lands, North Dakota?

**Viburnum dichotomum** Lx. Ann. Rept., op. cit., p. 399, 1872 [1873]; Tert. Fl., p. 225, pl. xxxviii, f. 6, 1878.

*Viburnum rotundifolium* Lx. Ann. Rept., op. cit., p. 305, 1874 [1876]; Tert. Fl., p. 225, pl. xxxvii, f. 12; pl. xxxviii, f. 10; pl. lxi, f. 22, 1878.

*Viburnum Whymperi* Heer. Lx., Ann. Rept., op. cit., p. 395, 1872 [1873]; Tert. Fl., p. 225, pl. xxxviii, f. 7; pl. lxi, f. 23, 1878.

Laramie group: Black Buttes and Point of Rocks, Wyoming.

**Viburnum ellsworthianum** Lx. Fl. Dak. Gr., p. 121, pl. xxi, f. 6, 1892.

Dakota group: Kansas.

**Viburnum elongatum** Ward. Bull. U. S. Geol. Surv., no. 37, p. 112, pl. liv, f. 4, 5, 1887.

Fort Union group: Clear Creek, Montana.

**Viburnum erectum** Ward. Bull. U. S. Geol. Surv., no. 37, p. 112, pl. lv, f. 3, 1887.

Fort Union group: Clear Creek, Montana.

**Viburnum finale** Ward. Bull. U. S. Geol. Surv., no. 37, p. 115, pl. lvii, f. 5, 1887.

Fort Union group: Iron Bluff, Montana.

**Viburnum goldianum** Lx. Tert. Fl., p. 227, pl. lx, f. 2-2c, 1878.

Denver group: Golden, Colorado.

**Viburnum grandedentatum** Newby. Proc. U. S. Nat. Mus., vol. v, p. 511, 1882 [1883].

Tertiary: Tongue River, Wyoming.

**Viburnum grewiopsidium** Lx. Fl. Dak. Gr., p. 120, pl. xxi, f. 4, 1892.

Dakota group: Kansas.

**Viburnum inæquilaterale** Lx. Fl. Dak. Gr., p. 119, pl. xxi, f. 2, 3, 1892.

Dakota group, Kansas.

**Viburnum integrifolium** Newby. MSS. Hollick, Bull. Torr. Bot. Club, vol. xxi, p. 54, pl. clxxvii, f. 7, 1894; Newby., Fl. Amboy Clays, p. 125, pl. xli, f. 1, 1895 [1896].

Cretaceous: Glen Cove, Long Island.

Amboy clay: Woodbridge, New Jersey.

**Viburnum Lakesii** Lx. Ann. Rept. U. S. Geol. and Geogr. Surv. Terr., p. 401, 1873 [1874]; Tert. Fl., p. 226, pl. xxxvii, f. 13, 1878.

Denver group: Golden, Colorado.

—?: Northwest Territory.

**Viburnum lanceolatum** Newby. Later Extinct Floras, p. 54, 1868.

Fort Union group: Fort Union, North Dakota.

Upper Laramie group: Poreupine Creek.

**Viburnum Lesquereuxii** Ward in Lx. Fl. Dak. Gr., p. 121, 1892.

Dakota group: Kansas.

**Viburnum Lesquereuxii commune** Lx. Fl. Dak. Gr., p. 122, pl. liii, f. 2, 1892.

Dakota group: Kansas.

**Viburnum Lesquereuxii cordifolium** Lx. Fl. Dak. Gr., p. 122, pl. lii, f. 1, 1892.

Dakota group: Kansas.

**Viburnum Lesquereuxii lanceolatum** Lx. Fl. Dak. Gr., p. 123, pl. liii, f. 3, 1892.

Dakota group: Kansas.

**Viburnum Lesquereuxii latus** Lx. Fl. Dak. Gr., p. 123, pl. lii, f. 10, 1892.

Dakota group: Kansas.

**Viburnum Lesquereuxii longifolium** Lx. Fl. Dak. Gr., p. 122, pl. liii, f. 1, 1892.

Dakota group: Kansas.

**Viburnum Lesquereuxii rotundifolium** Lx. Fl. Dak. Gr., p. 122, pl. lii, f. 8, 1892.

Dakota group: Kansas.

**Viburnum? Lesquereuxii tenuifolium** Lx. Fl. Dak. Gr., p. 123, pl. lxiv, f. 13, 1892.

Dakota group: Kansas.

**Viburnum limpidum** Ward. Bull. U. S. Geol. Surv., no. 37, p. 110, pl. liii, f. 3-6, 1887.

Fort Union group: Clear Creek, Montana.

**Viburnum macrodontum** Ward. Bull. U. S. Geol. Surv., no. 37, p. 110, pl. liii, f. 2, 1887.

Fort Union group: Clear Creek, Montana.

*Viburnum marginatum* Lx. = *Platanus marginata*.

**Viburnum Newberrianum** Ward. Bull. U. S. Geol. Surv., no. 37, p. 113, pl. lv, f. 4-9, 1887.

Fort Union group: Cracker Box Creek, Montana.

**Viburnum Nordenskiöldi** Heer. Fl. Foss. Alask., p. 36, pl. iii, f. 13, 1869.

Eocene?: Neniltschik, Alaska.

Fort Union group: Clear Creek, Montana; Little Missouri, Gladstone, and Bad Lands, North Dakota.

**Viburnum oppositinerve** Ward. Bull. U. S. Geol. Surv., no. 37, p. 112, pl. lv, f. 1, 2, 1887.

Fort Union group: Clear Creek, Montana.

**Viburnum oxycoccoides** Du. Trans. Roy. Soc. Canada, vol. iii, sec. iv, p. 17, 1885 [1886]; op. cit., vol. iv, p. 29, pl. ii, f. 15, 1886 [1887].

Upper Laramie group: Calgary, Shaganappi Point, Canada.

**Viburnum paucidentatum** Newby. Proc. U. S. Nat. Mus., vol. v, p. 511, 1882 [1883].

Tertiary: Tongue River, Wyoming.

**Viburnum**  
pl. lii

For

**Viburnum**  
pl. lii

For

**Viburnum**

**Viburnum**  
Paral

**Viburnum**  
Dak

**Viburnum**

**Viburnum**  
iv, p. 3

Can

**Viburnum**  
Den

**Viburnum**  
f. 4, 18

Dak

**Viburnum**

**Viburnum**  
pl. xlvii

1878.

Fort

Mioc

**Viburnum**  
Fort

**VITIPH**  
**Vitiphyll**

1889.

Poton

**Vitiphyll**  
1889.

Poton

**Vitiphyll**  
12, 1889.

Poton

**VITIS** (T  
**Vitis Bru**

1, 2, 1887

Vitis

Laram

**Vitis cren**  
Eocene

Bull.

**Viburnum perfectum** Ward. Bull. U. S. Geol. Surv., no. 37, p. 109, pl. lii, f. 3, 4; pl. liii, f. 1, 1887.

Fort Union group: Clear Creek, Montana.

**Viburnum perplexum** Ward. Bull. U. S. Geol. Surv., no. 37, p. 111, pl. liv, f. 1, 1887.

Fort Union group: Clear Creek, Montana.

**Viburnum platanoides** Lx. = *Platanus platanoides*.

**Viburnum pubescens** Pursh. Dn., Rept. on Geol. and Res. near 49th Parallel, Appen. A, p. 330, 1875.

—: Porecupine Creek.

**Viburnum robustum** Lx. Fl. Dak. Gr., p. 120, pl. xx, f. 4-6, 1892.

Dakota group: Kansas.

**Viburnum rotundifolium** Lx. = *Viburnum dichotomum*.

**Viburnum saskatchuense** Dn. Trans. Roy. Soc. Canada, vol. v, sec. iv, p. 35, 1887 [1888].

Canadian upper Laramie: North Saskatchewan.

**Viburnum solitarium** Lx. Tert. Fl., p. 227, pl. lx, f. 3, 1878.

Denver group: Golden, Colorado.

**Viburnum sphenophyllum** Kn. in Lx. Fl. Dak. Gr., p. 123, pl. liii, f. 4, 1892.

Dakota group: Kansas.

**Viburnum tilioides** Ward = *Viburnum antiquum*.

**Viburnum Whymperi** Heer. Fl. Foss. Arct., vol. ii, abt. iv, p. 475, pl. xlvi, f. 1b, 1869; Lx., Tert. Fl., p. 225, pl. xxxviii, f. 7; lxi, f. 23, 1878.

Fort Union group: Clear Creek, Montana.

Miocene: Shasta County, California.

**Viburnum** sp., Kn. Bull. Geol. Soc. Am., vol. viii, p. 134.

Fort Union group: Lightning Creek, Converse County, Wyoming.

**VITIPHYLLUM** Fontaine. Potomac Fl., p. 308, 1889.

**Vitiphyllum crassifolium** Font. Potomac Fl., p. 308, pl. cl, f. 9, 10, 1889.

Potomac formation: Potomac Run, Virginia.

**Vitiphyllum multifidum** Font. Potomac Fl., p. 309, pl. clxxiii, f. 1-9, 1889.

Potomac formation: Baltimore, Maryland.

**Vitiphyllum parvifolium** Font. Potomac Fl., p. 309, pl. clxxii, f. 11, 12, 1889.

Potomac formation: Baltimore, Maryland.

**VITIS** (Tournefort) Linnæus. Syst., ed. i, 1735.

**Vitis Bruneri** Ward. Bull. U. S. Geol. Surv., no. 37, p. 69, pl. xxxii, f. 1, 2, 1887.

*Vitis carbonensis* Ward. Loc. cit., p. 70, pl. xxxii, f. 3.

Laramie group: Carbon, Wyoming.

**Vitis crenata** Heer. Fl. Foss. Alask., p. 36, pl. viii, f. 6, 1869.

Eocene?: Port Graham, Alaska.

Bull. 152—16

**Vitis cuspidata** Ward. Bull. U. S. Geol. Surv., no. 37, p. 71 pl. xxxii, f. 6-8, 1887.

Fort Union group: Burns's Ranch and Seven-Mile Creek, Montana.

**Vitis islandica** (?) Heer. Fl. Foss. Arct., vol. i, p. 150, pl. xxvi, f. 1e, f, 7a; Lx., Ann. Rept. U. S. Geol. and Geogr. Surv. Terr. 1871, suppl., p. 10, 1871 [1872]. [Not afterwards referred to by Lesquereux.]

Montana group?: Point of Rocks, Wyoming.

**Vitis Olriki** Heer. Fl. Foss. Arct., vol. i, p. 120, p. xlviii, f. 1, 1868; Lx., Ann. Rept. U. S. Geol. and Geogr. Surv. Terr. 1871, suppl., p. 12, 1871 [1872]; Tert. Fl., p. 241, pl. xli, f. 8, 1878.

Denver group: Mount Bross, Middle Park, Colorado.

Laramie group?: Evanston, Wyoming; Raton Mountains, New Mexico?

**Vitis rotundifolia** Newby. Proc. U. S. Nat. Mus., vol. v, p. 513, 1882 [1883].

Eocene?: Admiralty Inlet, Alaska.

**Vitis sparsa** Lx. Tert. Fl., p. 241, pl. lx, f. 24, 1878.

Laramie group: Black Buttes, Wyoming.

**Vitis tricuspida** Heer, Lx. = *Cissus tricuspida*.

**Vitis Xantholithensis** Ward. Bull. U. S. Geol. Surv., no. 37, p. 71, pl. xxxii, f. 4, 5, 1887.

Fort Union group: Burns's Ranch, Montana.

**Vitus** sp.? Lx. Proc. U. S. Nat. Mus., vol. xi, p. 35, 1888.

Miocene: Contra Costa, California.

**WEINMANNIA** Linnæus. Syst., ed. x, p. 1005, 1759.

**Weinmannia Haydenii** Lx. Cret. and Tert. Fl., p. 178, pl. xlii f. 1-7 1883.

*Rhus Haydenii* Lx. Ann. Rept. U. S. Geol. and Geogr. Surv. Terr., p. 417, 1873 [1874]; Tert. Fl., p. 294, pl. lviii, f. 12, 1878.

Green River group: Middle Park and Florissant, Colorado.

**Weinmannia integrifolia** Lx. Cret. and Tert. Fl., p. 178, pl. xlii, f. 8-13, 1883.

Green River group: Florissant, Colorado.

**Weinmannia obtusifolia** Lx. Cret. and Tert. Fl., p. 178, pl. xli, f. 4-10, 1883.

Green River group: Florissant, Colorado.

*Weinmannia rosaeifolia* Lx. = *Rhus rosaeifolia*.

**WIDDRINGTONIA** Endlicher. Cat. Hort. Vindob., vol. i, p. 209, 1842.

**Widdringtonia complanata** Lx. Bull. U. S. Geol. and Geogr. Surv. Terr., vol. i, p. 366, 1875; Ann. Rept. U. S. Geol. and Geogr. Surv. Terr., p. 299, 1874 [1876]; Tert. Fl., p. 72, pl. lxii, f. 13, 14, 1878.

Laramie group: Point of Rocks, Wyoming.

Wid  
14,

WIL

Wid  
p. 5  
1-5.

A

Widd

pl. x

1895

A

Cr

WILL

p. 68

Willia

Da

William

icus.

Willia

iv, p.

Mil

Willia

pl. i,

Cre

Willia

f. 1-8

Am

Willia

pl. xli

Trin

Willia

5-7; c

Pote

gi

Willia

87, 189

Koo

WINCE

Winche

1893.

Cret

**Widdringtonia linguæfolia** Lx. Cret. and Tert. Fl., p. 139, pl. xxi, f. 14, 14a, 1883.

*Glyptostrobus europæus* (Brongn.) Heer. Fl. Tert. Helv., vol. i, p. 51, pl. xix; xx, 1855; Tert. Fl., p. 74, pl. vii, f. 1, 2, 1878.

Green River group: Florissant, Colorado.

**WIDDRINGTONITES** Endlicher. Synop. Conif., p. 271, 1847.

**Widdringtonites Reichii** (Ett.) Heer. Fl. Foss. Aret., vol. vi, abt. ii, p. 51, pl. xxviii, f. 5, 1882; Newby., Fl. Amboy Clays, p. 57, pl. viii, f. 1-5, 1895 [1896].

*Frenelites Reichii* Ett. Kreidefl. v. Niedersch., p. 246, pl. i, f. 10a-10c, 18—.

Amboy clay: New Jersey.

**Widdringtonites subtilis** Heer. Fl. Foss. Aret., vol. iii, abt. ii, p. 101, pl. xxviii, f. 1, 1b, 1874; Newby., Fl. Amboy Clays, p. 57, pl. x, f. 2-4, 1895 [1896].

Amboy clay: Woodbridge and South Amboy, New Jersey.

Cretaceous: Marthas Vineyard.

**WILLIAMSONIA** Carruthers. Trans. Linn. Soc. London, vol. xxvi, p. 680, 1868.

**Williamsonia elocata** Lx. Fl. Dak. Gr., p. 87, pl. ii, f. 9, 9a, 1892.

Dakota group: Kansas.

*Williamsonia problematica* (Newby.) Ward=*Palæanthus problematicus*.

**Williamsonia recentior** Dn. Trans. Roy. Soc. Canada, vol. iii, sec. iv, p. 12, pl. iv, f. 1, 1885 [1886].

Mill Creek series: Mill Creek.

**Williamsonia? Riesii** Hollick. Trans. N. Y. Acad. Sci., vol. xii, p. 37, pl. i, f. 2, 3, 1892.

Cretaceous: Staten Island.

**Williamsonia Smockii** Newby. Fl. Amboy Clays, p. 127, pl. xxxvi, f. 1-8, 1895 [1896].

Amboy clay, New Jersey.

**Williamsonia texana** Font. Proc. U. S. Nat. Mus., vol. xvi, p. 278, pl. xliii, f. 1, 2, 1893.

Trinity division: Glenrose, Texas.

**Williamsonia virginiensis** Font. Potomac Fl., p. 273, pl. cxxxiii, f. 5-7; clxv, f. 5, 1889.

Potomac formation: Trents Reach and near Dutch Gap Canal, Virginia.

**Williamsonia? sp.**, Dn. Trans. Roy. Soc. Canada, vol. x, sec. iv, p. 87, 1892 [1893].

Kootanie: Anthracite, British Columbia.

**WINCHELLIA** Lesquereux. Am. Geol., vol. xii, p. 209, 1893.

**Winchellia triphylla** Lx. Am. Geol., vol. xii, no. 4, p. 209, pl. viii, 1893.

Cretaceous: Yellowstone, near mouth of Powder River, Montana.



**WOODWARDIA** J. E. Smith. Mem. Acad. Tor., vol. v, p. 411, 1793.  
**Woodwardia latiloba** Lx. Ann. Rept. U. S. Geol. and Geogr. Surv.  
 Terr., p. 391, 1873 [1874]; Tert. Fl., p. 54, pl. iii, f. 1, 1a, 1878.

*Woodwardia latiloba minor* Lx. Ann. Rept., op. cit., p. 391, 1873 [1874]; Tert.  
 Fl., p. 54, pl. iv, f. 9, 9a, 1878.

Denver Group: Golden, Colorado.

*Woodwardia latiloba minor* Lx. = *Woodwardia latiloba*.

**Woodwardia** sp., Kn. Bull. Geol. Soc. Am., vol. viii, p. 140, 1897.

Laramie group†: North Fork Dutton Creek, Wyoming.

**Woodwardia** sp., Kn. Bull. Geol. Soc. Am., vol. viii, p. 154, 1897.

Montana formation: Point of Rocks, Wyoming.

**ZAMIA** Linnæus. Sp. Pl., ed. ii, p. 1659, 1763.

**Zamia Washingtoniana** Ward. Fifteenth Ann. Rept. U. S. Geol.  
 Surv., p. 350, pl. ii, f. 6, 1895.

Potomac formation: Mount Vernon, Virginia.

**ZAMIOPSIS** Fontaine. Potomac Fl., p. 160, 1889.

**Zamiopsis insignis** Font. Potomac Fl., p. 162, pl. lxii, f. 3; lxiv, f. 1,  
 3; lxv, f. 4-6; lxvi, f. 2; lxvii, f. 7, 1889.

Potomac formation: Fredericksburg, Virginia.

**Zamiopsis laciniata** Font. Potomac Fl., p. 164, pl. lxvi, f. 1, 5-8, 1889.

Potomac formation: Fredericksburg, Virginia.

**Zamiopsis longipennis** Font. Potomac Fl., p. 164, pl. lxi, f. 8, 1889.

Potomac formation: Fredericksburg, Virginia.

**Zamiopsis petiolata** Font. Potomac Fl., p. 166, pl. lxvi, f. 3, 1889.

Potomac formation: Fredericksburg, Virginia.

**Zamiopsis pinnatifida** Font. Potomac Fl., p. 161, pl. lxi, f. 7; lxii, f.  
 5; lxiv, f. 2; lxvii, f. 2, 1889.

Potomac formation: Fredericksburg, Virginia.

*Zamiostrobus mirabilis* Lx. = *Cycadeoidea mirabilis*.

**ZAMITES** Brongniart. Prod. Hist. Vég. Foss., p. 94, Paris, 1828.

**Zamites acutipennis** Heer. Zeitschr. Deutsch. geol. Gesell., vol. xxiv,  
 p. 161, 1872; Dn., Trans. Roy. Soc., Canada, vol. iii, sec. iv, p. 7, pl.  
 i, f. 5, 1885 [1886].

Kootanie: Martin Creek, British Columbia; Great Falls, Montana.

**Zamites apertus** Newby. Am. Journ. Sci., vol. xli, p. 199, pl. xiv, f.  
 4, 5, 1891.

Kootanie: Great Falls, Montana.

**Zamites borealis** Heer. Fl. Foss. Arct., vol. iii, abt. ii, p. 66, pl. xiv,  
 f. 13, 14; xv, f. 1, 2, 1873; Newby., Am. Journ. Sci., vol. xli, p. 197.  
 1891.

Kootanie: Great Falls, Montana.

**Zamites crassinervis** Font. Potomac Fl., p. 172, pl. lxix, f. 4;  
 lxxxiii, f. 3, 1889.

Potomac formation: Fredericksburg, Virginia.



**Zamites distantinervis** Font. Potomac Fl., p. 172, pl. lxxxiii, f. 4, 1889.

Potomac formation: Fredericksburg, Virginia.

**Zamites montana** Dn. Trans. Roy. Soc. Canada, vol. iii, sec. iv, p. 7, pl. i, f. 6, 6a, 1885 [1886].

Kootanie: Martin Creek, Kootanie Pass, and Anthracite, British Columbia.

**Zamites montanensis** Font. Proc. U. S. Nat. Mus., vol. xv, p. 494, pl. lxxxiv, f. 4, 1892.

Kootanie: Great Falls, Montana.

**Zamites ovalis** Font. Potomac Fl., p. 173, pl. lxxxv, f. 4; clxx, f. 3, 1889.

Potomac formation: Dutch Gap Canal, near Potomac Run, and near Telegraph Station, Virginia.

**Zamites subfalcatus** Font. Potomac Fl., p. 173, pl. lxxxiv, f. 13; lxxxv, f. 3, 1889.

Potomac formation: Kankeys, Virginia.

**Zamites tenuinervis** Font. Potomac Fl., p. 171, pl. lxxvii, f. 1; pl. lxxix, f. 2; lxx, f. 1; lxxv, f. 3; lxxvi, f. 7; lxxviii, f. 6; lxxxiv, f. 7, 1889.

Potomac formation: Fredericksburg, Kankeys, Dutch Gap Canal, and near Telegraph Station, Virginia.

Trinity division: Glenrose, Texas.

**Zamites** sp., Dn. Trans. Roy. Soc. Canada, vol. iii, sec. iv, p. 7, pl. i, f. 4, 1885 [1886].

Kootanie: Kootanie Pass.

**Zamites** sp., Font. Potomac Fl., p. 173, pl. lxxxiv, f. 12, 1889.

Potomac formation: Kankeys, Virginia.

**Zamites** sp., Lx. Fl. Dak. Gr., p. 26, pl. i, f. 8, 1892.

Dakota group: Kansas.

**Zanthoxylon** Walt., Fl. Carol., p. 52, 243, 1878 = **Zanthoxylum** L.

**ZANTHOXYLUM** Linnæus. Hort. Cliff., p. 487, 1737.

**Zanthoxylum diversifolium** Lx. Mem. Mus. Comp. Zoöl., vol. vi, no. 2, p. 33, pl. viii, f. 14, 15, 1878.

Miocene: California.

**Zanthoxylum dubium** Lx. Ann. Rept. U. S. Geol. and Geogr. Surv. Terr. 1871, suppl., p. 15, 1871 [1872]. [Not afterwards mentioned by author.]

Laramie group?: Fischers Peak, New Mexico.

**Zanthoxylum spireæfolium** Lx. Cret. and Tert. Fl., p. 196, pl. xl, f. 1-3, 1883.

Green River group: Florissant, Colorado.

**ZINGIBERITES** Heer. Fl. Tert. Helv., vol. iii, p. 172, 1859.

**Zingiberites dubius** Lx. Tert. Fl., p. 95, pl. xvi, f. 1, 1878.

*Zingiberites? undulatus* \* Lx. Ann. Rept. U. S. Geol. and Geogr. Surv. Terr., p. 396, 1873 [1874]. [\*Preoccupied by *Z. undulatus* Heer, Balt. Fl., p. 64.]

Denver group: Golden, Colorado.

*Zingiberites undulatus* Lx. = *Zingiberites dubius*.

**ZIZYPHUS** Tournefort. Ex. Linnaeus, Syst., ed. i, 1735.

**Zizyphus Beckwithii** Lx. Cret. and Tert. Fl., p. 125, pl. xix, f. 5, 1883.

Denver group: Golden, Colorado.

**Zizyphus cinnamomoides** Lx. Tert. Fl., p. 277, pl. lii, f. 7, 8, 1878.

*Ceanothus cinnamomoides* Lx. Ann. Rept. U. S. Geol. and Geogr. Surv. Terr., p. 289, 1871 [1872].

Green River group: Green River Station, Wyoming.

Fort Union group: Seven-Mile Creek, Montana.

**Zizyphus dakotensis** Lx. Fl. Dak. Gr., p. 167, pl. xxxvi, f. 4-7, 1892.

Dakota group: Kansas.

**Zizyphus distortus** Lx. Ann. Rept. U. S. Geol. and Geogr. Surv.

Terr., p. 404, 1873 [1874]; Tert. Fl., p. 275, pl. li, f. 7-9, 1878.

Denver group: Golden, Colorado.

**Zizyphus elegans** Hollick. Bull. Torr. Bot. Club, vol. xxi, p. 58, pl.

clxxvii, f. 9, 10, 1894.

Cretaceous: Glen Cove, Long Island.

**Zizyphus fibrillosus** Lx. Tert. Fl., p. 276, pl. lii, f. 1-6, 1878.

*Ceanothus fibrillosus* Lx. Ann. Rept. U. S. Geol. and Geogr. Surv. Terr., p. 381, 1872 [1873].

Denver group: Golden, Colorado.

*Zizyphus hyperboreus?* Heer Lx. = *Zizyphus Lesquereuxii*.

**Zizyphus Lesquereuxii** nom. nov.

*Zizyphus hyperboreus?* Heer. Lx., Ann. Rept. U. S. Geol. and Geogr. Surv. Terr., p. 389, 1872 [1873]; Tert. Fl., p. 276, pl. li, f. 15, 1878. [Not *Z. hyperboreus* of Heer.]

Denver group: Golden, Colorado.

Laramie group?: Carbon, Wyoming.

**Zizyphus Lewisiana** Hollick. Bull. Torr. Bot. Club, vol. xxi, p. 58,

pl. clxxx, f. 13, 1894.

Cretaceous: Oak Neck, Long Island.

**Zizyphus longifolia** Newby. Proc. U. S. Nat. Mus., vol. v, p. 513,

1882 [1883].

Eocene: Green River, Wyoming.

**Zizyphus Meekii** Lx. Ann. Rept. U. S. Geol. and Geogr. Surv. Terr.,

p. 388, 1872 [1873]; Tert. Fl., p. 275, pl. li, f. 10-14, 1878; Ward, Bull. U. S. Geol. Surv., no. 37, p. 74, pl. xxxiii, f. 5, 6, 1887.

Denver group: Mount Bross, Middle Park, Colorado.

Laramie group: Black Buttes, Wyoming.

Laramie group?: Carbon, Wyoming.

Livingston beds: Bozeman coal field, Montana.

**Zizyph**

28, I

MI

**Zizyph**

pl. v

MI

**Zizyph**

xxxii

FO

**Zizyph**

ix, f.

Eoc

**Zizyph**

FOR

FOR

**Zizyph**

LAR

**Zonarit**

F

Dak

**Zostera**

Post

**Zizyphus microphyllus** Lx. Mem. Mus. Comp. Zoöl., vol. vi, no. 2, p. 28, pl. viii, f. 9, 1878.

Miocene: Chalk Bluffs, California.

**Zizyphus piperoides** Lx. Mem. Mus. Comp. Zoöl., vol. vi, no. 2, p. 28, pl. viii, f. 10, 11, 1878.

Miocene: Chalk Bluffs, California.

**Zizyphus serrulatus** Ward. Bull. U. S. Geol. Surv., no. 37, p. 73, pl. xxxiii, f. 3, 4, 1887.

Fort Union group: Burns's Ranch, Montana.

**Zizyphus Townsendi** Kn. Proc. U. S. Nat. Mus., vol. xvii, p. 229, pl. ix, f. 8, 9, 1894.

Eocene?: Herenden Bay, Alaska.

**Zizyphus** sp., Kn. Bull. Geol. Soc. Am., vol. viii, p. 134, 1897.

Fort Union group: Lightning Creek, Converse County, Wyoming.

**Zizyphus** sp., Kn. Bull. Geol. Soc. Am., vol. viii, p. 148, 1897.

Laramie group: Rock Springs, Wyoming.

**Zonarites digitatus** (Brongn.) Gein.

*Ficoides digitatus* Brongn. Lx., Ann. Rept., op. cit., p. 421, 1872 [1873]; Hist. d. Vég. Foss., p. 69, pl. ix, f. 1, 1828.

Dakota group: Kansas.

**Zostera marina** L. Paisley, Can. Nat., 2d ser., vol. vii, p. 270, 1875.

Post-Pliocene: Bathurst, New Brunswick.

The state  
following  
"The pul  
and econom  
and econom  
shall accom  
of said Sur  
wise in ord  
and for sale  
shall be the  
money resul  
States."

Except in  
to the Surve  
office has no

I. First A

1 map.—A p

II. Second

8°. 1v, 588 p

III. Third

8°. xviii, 568

IV. Fourth

8°. xxxii, 47

V. Fifth A

8°. xxxvi, 46

VI. Sixth A

8°. xxix, 570

VII. Seventh

8°. xx, 656 p

VIII. Eighth

8°. 2 pt. xix

IX. Ninth A

8°. xiii, 717 p

X. Tenth A

8°. 2 pt. xv

XI. Elevent

8°. 2 pt. xv.

XII. Twelfth

8°. 2 pt. xiii

XIII. Thirte

1893. 8°. 3 pt

XIV. Fourte

1893. 8°. 2 pt

XV. Fifteen

1895. 8°. xiv,

XVI. Sixtee

Walcott, Direc

maps; xv, 646 p

XVII. Seve

Walcott. Direc

maps; xxiii, 542

XVIII. Eigh

Walcott, Direct

105 pl. and map

## ADVERTISEMENT.

[Bulletin 152.]

The statute approved March 3, 1879, establishing the United States Geological Survey, contains the following provisions:

"The publications of the Geological Survey shall consist of the annual report of operations, geological and economic maps illustrating the resources and classification of the lands, and reports upon general and economic geology and paleontology. The annual report of operations of the Geological Survey shall accompany the annual report of the Secretary of the Interior. All special memoirs and reports of said Survey shall be issued in uniform quarto series if deemed necessary by the Director, but otherwise in ordinary octavos. Three thousand copies of each shall be published for scientific exchanges and for sale at the price of publication; and all literary and cartographic materials received in exchange shall be the property of the United States and form a part of the library of the organization; and the money resulting from the sale of such publications shall be covered into the Treasury of the United States."

Except in those cases in which an extra number of any special memoir or report has been supplied to the Survey by resolution of Congress or has been ordered by the Secretary of the Interior, this office has no copies for gratuitous distribution.

### ANNUAL REPORTS.

I. First Annual Report of the United States Geological Survey, by Clarence King. 1880. 8°. 79 pp. 1 map.—A preliminary report describing plan of organization and publications.

II. Second Annual Report of the United States Geological Survey, 1880-'81, by J. W. Powell. 1882. 8°. 1v, 588 pp. 62 pl. 1 map.

III. Third Annual Report of the United States Geological Survey, 1881-'82, by J. W. Powell. 1883. 8°. xviii, 564 pp. 67 pl. and maps.

IV. Fourth Annual Report of the United States Geological Survey, 1882-'83, by J. W. Powell. 1884. 8°. xxxii, 473 pp. 85 pl. and maps.

V. Fifth Annual Report of the United States Geological Survey, 1883-'84, by J. W. Powell. 1885. 8°. xxxvi, 469 pp. 58 pl. and maps.

VI. Sixth Annual Report of the United States Geological Survey, 1884-'85, by J. W. Powell. 1885. 8°. xxix, 570 pp. 65 pl. and maps.

VII. Seventh Annual Report of the United States Geological Survey, 1885-'86, by J. W. Powell. 1886. 8°. xx, 656 pp. 71 pl. and maps.

VIII. Eighth Annual Report of the United States Geological Survey, 1886-'87, by J. W. Powell. 1889. 8°. 2 pt. xix, 474, xii pp. 53 pl. and maps; 1 p. l., 475-1063 pp. 54-76 pl. and maps.

IX. Ninth Annual Report of the United States Geological Survey, 1887-'88, by J. W. Powell. 1889. 8°. xiii, 717 pp. 88 pl. and maps.

X. Tenth Annual Report of the United States Geological Survey, 1888-'89, by J. W. Powell. 1890. 8°. 2 pt. xv, 774 pp. 98 pl. and maps; viii, 123 pp.

XI. Eleventh Annual Report of the United States Geological Survey, 1889-'90, by J. W. Powell. 1891. 8°. 2 pt. xv, 757 pp. 66 pl. and maps; ix, 351 pp. 30 pl.

XII. Twelfth Annual Report of the United States Geological Survey, 1890-'91, by J. W. Powell. 1891. 8°. 2 pt. xiii, 675 pp. 53 pl. and maps; xviii, 576 pp. 146 pl. and maps.

XIII. Thirteenth Annual Report of the United States Geological Survey, 1891-'92, by J. W. Powell. 1893. 8°. 3 pt. vii, 240 pp. 2 maps; x, 372 pp. 105 pl. and maps; xi, 486 pp. 77 pl. and maps.

XIV. Fourteenth Annual Report of the United States Geological Survey, 1892-'93, by J. W. Powell. 1893. 8°. 2 pt. vi, 321 pp. 1 pl.; xx, 597 pp. 74 pl.

XV. Fifteenth Annual Report of the United States Geological Survey, 1893-'94, by J. W. Powell. 1895. 8°. xiv, 755 pp. 48 pl.

XVI. Sixteenth Annual Report of the United States Geological Survey, 1894-'95, Charles D. Walcott, Director. 1895. (Part I, 1896.) 8°. 4 pt. xxii, 910 pp., 117 pl. and maps; xix, 598 pp., 43 pl. and maps; xv, 646 pp., 23 pl.; xix, 735 pp., 6 pl.

XVII. Seventeenth Annual Report of the United States Geological Survey, 1895-'96, Charles D. Walcott, Director. 1896. 8°. 3 pt. in 4 vol. xxii, 1076 pp., 67 pl. and maps; xxv, 864 pp., 113 pl. and maps; xxiii, 542 pp., 8 pl. and maps; iii, 543-1058 pp., 9-13 pl.

XVIII. Eighteenth Annual Report of the United States Geological Survey, 1896-'97, Charles D. Walcott, Director. 1897. (Parts II and III, 1898.) 8°. 5 pt. in 6 vol. 440 pp., 4 pl. and maps; v, 653 pp., 105 pl. and maps; v, 861 pp., 118 pl. and maps; x, 756 pp., 102 pl. and maps; xii, 642 pp., 1 pl.; 643-1400 pp.

## MONOGRAPHS.

- I. Lake Bonneville, by Grove Karl Gilbert. 1890. 4°. xx, 438 pp. 51 pl. 1 map. Price \$1.50.
- II. Tertiary History of the Grand Cañon District, with Atlas, by Clarence E. Dutton, Capt. U. S. A. 1882. 4°. xiv, 264 pp. 42 pl. and atlas of 24 sheets folio. Price \$10.00.
- III. Geology of the Comstock Lode and the Washoe District, with Atlas, by George F. Becker. 1882. 4°. xv, 422 pp. 7 pl. and atlas of 21 sheets folio. Price \$11.00.
- IV. Comstock Mining and Miners, by Elliot Lord. 1883. 4°. xiv, 451 pp. 3 pl. Price \$1.50.
- V. The Copper-Bearing Rocks of Lake Superior, by Roland Duer Irving. 1883. 4°. xvi, 464 pp. 151. 29 pl. and maps. Price \$1.85.
- VI. Contributions to the Knowledge of the Older Mesozoic Flora of Virginia, by William Morris Fontaine. 1883. 4°. xi, 144 pp. 54 l. 54 pl. Price \$1.05.
- VII. Silver-Lead Deposits of Eureka, Nevada, by Joseph Story Curtis. 1884. 4°. xiii, 200 pp. 16 pl. Price \$1.20.
- VIII. Paleontology of the Eureka District, by Charles Doodittle Walcott. 1884. 4°. xiii, 298 pp. 24 l. 24 pl. Price \$1.10.
- IX. Brachiopoda and Lamellibranchiata of the Raritan Clays and Greensand Marls of New Jersey, by Robert P. Whitfield. 1885. 4°. xx, 338 pp. 35 pl. 1 map. Price \$1.15.
- X. Dinocerata. A Monograph of an Extinct Order of Gigantic Mammals, by Otholel Charles Marsh. 1886. 4°. xviii, 243 pp. 56 l. 56 pl. Price \$2.70.
- XI. Geological History of Lake Lahontan, a Quaternary Lake of Northwestern Nevada, by Israel Cook Russell. 1885. 4°. xiv, 288 pp. 46 pl. and maps. Price \$1.75.
- XII. Geology and Mining Industry of Leadville, Colorado, with Atlas, by Samuel Franklin Emmons. 1886. 4°. xxix, 770 pp. 45 pl. and atlas of 35 sheets folio. Price \$6.40.
- XIII. Geology of the Quicksilver Deposits of the Pacific Slope, with Atlas, by George F. Becker. 1888. 4°. xix, 486 pp. 7 pl. and atlas of 14 sheets folio. Price \$2.00.
- XIV. Fossil Fishes and Fossil Plants of the Triassic Rocks of New Jersey and the Connecticut Valley, by John S. Newberry. 1888. 4°. xiv, 152 pp. 26 pl. Price \$1.00.
- XV. The Potomac or Younger Mesozoic Flora, by William Morris Fontaine. 1889. 4°. xiv, 377 pp. 180 pl. Text and plates bound separately. Price \$2.50.
- XVI. The Paleozoic Fishes of North America, by John Strong Newberry. 1889. 4°. 340 pp. 53 pl. Price \$1.00.
- XVII. The Flora of the Dakota Group, a Posthumous Work, by Leo Lesquereux. Edited by F. H. Knowlton. 1891. 4°. 400 pp. 66 pl. Price \$1.10.
- XVIII. Gasteropoda and Cephalopoda of the Raritan Clays and Greensand Marls of New Jersey, by Robert P. Whitfield. 1891. 4°. 402 pp. 50 pl. Price \$1.00.
- XIX. The Penokee Iron-Bearing Series of Northern Wisconsin and Michigan, by Roland D. Irving and C. R. Van Hise. 1892. 4°. xix, 534 pp. 37 pl. Price \$1.70.
- XX. Geology of the Eureka District, Nevada, with Atlas, by Arnold Hague. 1892. 4°. xvii, 419 pp. 8 pl. Price \$5.25.
- XXI. The Tertiary Rhynchophorous Coleoptera of North America, by Samuel Hubbard Scudder. 1893. 4°. xi, 206 pp. 18 pl. Price 90 cents.
- XXII. A Manual of Topographic Methods, by Henry Gannett, Chief Topographer. 1893. 4°. xiv, 300 pp. 18 pl. Price \$1.00.
- XXIII. Geology of the Green Mountains in Massachusetts, by Raphael Pumpelly, J. E. Wolf, and T. Nelson Dale. 1894. 4°. xiv, 206 pp. 23 pl. Price \$1.30.
- XXIV. Mollusca and Crustacea of the Miocene Formations of New Jersey, by Robert Parr Whitfield. 1894. 4°. 195 pp. 24 pl. Price 90 cents.
- XXV. The Glacial Lake Agassiz, by Warren Upham. 1895. 4°. xxiv, 658 pp. 38 pl. Price \$1.70.
- XXVI. Flora of the Amby Clays, by John Strong Newberry; a Posthumous Work, edited by Arthur Hollick. 1895. 4°. 260 pp. 58 pl. Price \$1.00.
- XXVII. Geology of the Denver Basin, Colorado, by S. F. Emmons, Whitman Cross, and George H. Eldridge. 1896. 4°. 556 pp. 31 pl. Price \$1.50.
- XXVIII. The Marquette Iron-Bearing District of Michigan, with Atlas, by C. R. Van Hise and W. S. Bayley, including a Chapter on the Republic Trough, by H. L. Smyth. 1897. 4°. 608 pp. 35 pl. and atlas of 39 sheets folio. Price \$5.75.
- XXIX. Geology of Old Hampshire County, Massachusetts, comprising Franklin, Hampshire, and Hampden Counties, by Benjamin Kendall Emerson. 1898. 4°. xxi, 790 pp. 35 pl. Price .
- XXX. Fossil Medusae, by Charles Doodittle Walcott. 1898. 4°. ix, 201 pp. 47 pl. Price \$1.50.
- In preparation:*
- XXXI. Geology of the Aspen Mining District, Colorado, with Atlas, by Josiah Edward Spurr.
- XXXII. Geology of the Yellowstone National Park, Part II, Descriptive Geology, Petrography, and Paleontology, by Arnold Hague, J. P. Iddings, W. Harvey Weed, Charles D. Walcott, G. H. Girty, T. W. Stanton, and F. H. Knowlton.
- XXXIII. Geology of the Narragansett Basin, by N. S. Shaler, J. B. Woodworth, and August F. Foerste.

XXXIV. T

— The later  
— Flora of  
— The Crya  
Smyth;  
— Saurropod  
— Stegosaur  
— Brontoth  
— Flora of

1. On Hyper  
Geological Sk  
2. Gold and  
computed by  
3. On the Fo  
New York, to  
4. On Mesoz  
5. A Diction  
Price 20 cents.  
6. Elevations  
7. Mapoteca  
1752-1881, in G  
8°. 184 pp. P  
8. On Second  
Van Hise. 188  
9. A Report  
Clarke, Chief  
10. On the Ca  
1884. 8°. 74 p  
11. On the Qu  
by R. Ellsworth  
Gilbert. 1884.  
12. A Crysta  
34 pp. 3 pl. F  
13. Boundarie  
Sketch of the T  
14. The Elect  
Strouhal. 1885  
15. On the Me  
Price 5 cents.  
16. On the H  
80 pp. 3 pl. P  
17. On the De  
the Geology of  
cents.  
18. On Marine  
by Charles A. V  
19. Notes on t  
20. Contributi  
brand. 1885. 8  
21. The Lign  
Moreau Rivers,  
22. On New C  
Price 6 cents.  
23. Observatio  
Keweenaw Poin  
Price 15 cents.  
24. List of Ma  
Localities betw  
1885. 8°. 326 p  
25. The Preser  
1885. 8°. 85 pp  
26. Copper Sim  
27. Report of  
1884-'85. 1886.



- XXXIV. The Glacial Gravels of Maine and their Associated Deposits, by George H. Stone.  
 — The later Extinct Floras of North America, by John Strong Newberry; edited by Arthur Hollick.  
 — Flora of the Lower Coal Measures of Missouri, by David White.  
 — The Crystal Falls Iron-Bearing District of Michigan, by J. Morgan Clements and Henry Lloyd Smyth; with a Chapter on the Sturgeon River Tongue, by William Shirley Bayley.  
 — Sauropoda, by O. C. Marsh.  
 — Stegosauria, by O. C. Marsh.  
 — Brontotheriidae, by O. C. Marsh.  
 — Flora of the Laramie and Allied Formations, by Frank Hall Knowlton.

## BULLETINS.

1. On Hyperthene-Andesite and on Triclinic Pyroxene in Angitic Rocks, by Whitman Cross, with a Geological Sketch of Buffalo Peaks, Colorado, by S. F. Emmons. 1883. 8°. 42 pp. 2 pl. Price 10 cents.
2. Gold and Silver Conversion Tables, giving the Coining Value of Troy Ounces of Fine Metal, etc., computed by Albert Williams, Jr. 1883. 8°. 8 pp. Price 5 cents.
3. On the Fossil Faunas of the Upper Devonian, along the Meridian of 70° 30', from Tompkins County, New York, to Bradford County, Pennsylvania, by Henry S. Williams. 1884. 8°. 36 pp. Price 5 cents.
4. On Mesozoic Fossils, by Charles A. White. 1884. 8°. 36 pp. 9 pl. Price 5 cents.
5. A Dictionary of Altitudes in the United States, compiled by Henry Gannett. 1884. 8°. 325 pp. Price 20 cents.
6. Elevations in the Dominion of Canada, by J. W. Spencer. 1884. 8°. 43 pp. Price 5 cents.
7. *Mapoteca Geologica Americana*—A Catalogue of Geological Maps of America (North and South) 1752-1881, in Geographic and Chronologic Order, by Jules Marcou and John Belknap Marcou. 1884. 8°. 184 pp. Price 10 cents.
8. On Secondary Enlargements of Mineral Fragments in Certain Rocks, by R. D. Irving and C. R. Van Hise. 1884. 8°. 56 pp. 6 pl. Price 10 cents.
9. A Report of Work done in the Washington Laboratory during the Fiscal Year 1883-'84. F. W. Clarke, Chief Chemist. T. M. Chatard, Assistant Chemist. 1884. 8°. 40 pp. Price 5 cents.
10. On the Cambrian Faunas of North America. Preliminary Studies, by Charles Doolittle Walcott. 1884. 8°. 74 pp. 10 pl. Price 5 cents.
11. On the Quaternary and Recent Mollusca of the Great Basin; with Descriptions of New Forms, by R. Ellsworth Call. Introduced by a Sketch of the Quaternary Lakes of the Great Basin, by G. K. Gilbert. 1884. 8°. 66 pp. 6 pl. Price 5 cents.
12. A Crystallographic Study of the Thimolite of Lake Lahontan, by Edward S. Dana. 1884. 8°. 34 pp. 3 pl. Price 5 cents.
13. Boundaries of the United States and of the Several States and Territories, with a Historical Sketch of the Territorial Changes, by Henry Gannett. 1885. 8°. 135 pp. Price 10 cents.
14. The Electrical and Magnetic Properties of the Iron-Carburets, by Carl Barus and Vincent Strouhal. 1885. 8°. 238 pp. Price 15 cents.
15. On the Mesozoic and Cenozoic Paleontology of California, by Charles A. White. 1885. 8°. 33 pp. Price 5 cents.
16. On the Higher Devonian Faunas of Ontario County, New York, by John M. Clarke. 1885. 8°. 86 pp. 3 pl. Price 5 cents.
17. On the Development of Crystallization in the Igneous Rocks of Washoe, Nevada, with Notes on the Geology of the District, by Arnold Hague and Joseph P. Iddings. 1885. 8°. 44 pp. Price 5 cents.
18. On Marine Eocene, Fresh-Water Miocene, and Other Fossil Mollusca of Western North America, by Charles A. White. 1885. 8°. 26 pp. 3 pl. Price 5 cents.
19. Notes on the Stratigraphy of California, by George F. Becker. 1885. 8°. 28 pp. Price 5 cents.
20. Contributions to the Mineralogy of the Rocky Mountains, by Whitman Cross and W. F. Hillebrand. 1885. 8°. 114 pp. 1 pl. Price 10 cents.
21. The Lignites of the Great Sioux Reservation: a Report on the Region between the Grand and Moreau Rivers, Dakota, by Bailey Willis. 1885. 8°. 16 pp. 5 pl. Price 5 cents.
22. On New Cretaceous Fossils from California, by Charles A. White. 1885. 8°. 25 pp. 5 pl. Price 5 cents.
23. Observations on the Junction between the Eastern Sandstone and the Keweenaw Series on Keweenaw Point, Lake Superior, by R. D. Irving and T. C. Chamberlin. 1885. 8°. 124 pp. 17 pl. Price 15 cents.
24. List of Marine Mollusca, comprising the Quaternary Fossils and Recent Forms from American Localities between Cape Hatteras and Cape Roque, including the Bermudas, by William Healy Dall. 1885. 8°. 326 pp. Price 25 cents.
25. The Present Technical Condition of the Steel Industry of the United States, by Phineas Barnes. 1885. 8°. 85 pp. Price 10 cents.
26. Copper Smelting, by Henry M. Howe. 1885. 8°. 107 pp. Price 10 cents.
27. Report of Work done in the Division of Chemistry and Physics, mainly during the Fiscal Year 1884-'85. 1886. 8°. 80 pp. Price 10 cents.



28. The Gabbros and Associated Hornblende Rocks occurring in the Neighborhood of Baltimore, Maryland, by George Huntington Williams. 1886. 8°. 78 pp. 4 pl. Price 10 cents.
29. On the Fresh-Water Invertebrates of the North American Jurassic, by Charles A. White. 1886. 8°. 41 pp. 4 pl. Price 5 cents.
30. Second Contribution to the Studies on the Cambrian Faunas of North America, by Charles Doolittle Walcott. 1886. 8°. 369 pp. 33 pl. Price 25 cents.
31. Systematic Review of our Present Knowledge of Fossil Insects, including Myriapods and Arachnids, by Samuel Hubbard Scudder. 1888. 8°. 128 pp. Price 15 cents.
32. Lists and Analyses of the Mineral Springs of the United States (a Preliminary Study), by Albert C. Peale. 1886. 8°. 235 pp. Price 20 cents.
33. Notes on the Geology of Northern California, by J. S. Diller. 1886. 8°. 23 pp. Price 5 cents.
34. On the Relation of the Laramie Molluscan Fauna to that of the Succeeding Fresh-Water Eocene and Other Groups, by Charles A. White. 1896. 8°. 54 pp. 5 pl. Price 10 cents.
35. Physical Properties of the Iron-Carburets, by Carl Barns and Vincent Strouhal. 1886. 8°. 62 pp. Price 10 cents.
36. Subsidence of Fine Solid Particles in Liquids, by Carl Barns. 1886. 8°. 58 pp. Price 10 cents.
37. Types of the Laramie Flora, by Lester F. Ward. 1887. 8°. 354 pp. 57 pl. Price 25 cents.
38. Peridotite of Elliott County, Kentucky, by J. S. Diller. 1887. 8°. 31 pp. 1 pl. Price 5 cents.
39. The Upper Beaches and Deltas of the Glacial Lake Agassiz, by Warren Upham. 1887. 8°. 84 pp. 1 pl. Price 10 cents.
40. Changes in River Courses in Washington Territory due to Glaciation, by Bailey Willis. 1887. 8°. 10 pp. 4 pl. Price 5 cents.
41. On the Fossil Faunas of the Upper Devonian—the Genesee Section, New York, by Henry S. Williams. 1887. 8°. 121 pp. 4 pl. Price 15 cents.
42. Report of Work done in the Division of Chemistry and Physics, mainly during the Fiscal Year 1885-'86. F. W. Clarke, Chief Chemist. 1887. 8°. 152 pp. 1 pl. Price 15 cents.
43. Tertiary and Cretaceous Strata of the Tuscaloosa, Tombigbee, and Alabama Rivers, by Eugene A. Smith and Lawrence C. Johnson. 1887. 8°. 189 pp. 21 pl. Price 15 cents.
44. Bibliography of North American Geology for 1886, by Nelson H. Darton. 1887. 8°. 35 pp. Price 5 cents.
45. The Present Condition of Knowledge of the Geology of Texas, by Robert T. Hill. 1887. 8°. 94 pp. Price 10 cents.
46. Nature and Origin of Deposits of Phosphate of Lime, by R. A. F. Penrose, jr., with an Introduction by N. S. Shaler. 1888. 8°. 143 pp. Price 15 cents.
47. Analyses of Waters of the Yellowstone National Park, with an Account of the Methods of Analysis employed, by Frank Austin Gooch and James Edward Whitfield. 1888. 8°. 84 pp. Price 10 cents.
48. On the Form and Position of the Sea Level, by Robert Simpson Woodward. 1888. 8°. 88 pp. Price 10 cents.
49. Latitudes and Longitudes of Certain Points in Missouri, Kansas, and New Mexico, by Robert Simpson Woodward. 1889. 8°. 133 pp. Price 15 cents.
50. Formulas and Tables to facilitate the Construction and Use of Maps, by Robert Simpson Woodward. 1889. 8°. 124 pp. Price 15 cents.
51. On Invertebrate Fossils from the Pacific Coast, by Charles Ablathar White. 1886. 8°. 102 pp. 14 pl. Price 15 cents.
52. Subaërial Decay of Rocks and Origin of the Red Color of Certain Formations, by Israel Cook Russell. 1889. 8°. 65 pp. 5 pl. Price 10 cents.
53. The Geology of Nantucket, by Nathaniel Southgate Shaler. 1889. 8°. 55 pp. 10 pl. Price 10 cents.
54. On the Thermo-Electric Measurement of High Temperatures, by Carl Barns. 1889. 8°. 313 pp. incl. 1 pl. 11 pl. Price 25 cents.
55. Report of Work done in the Division of Chemistry and Physics, mainly during the Fiscal Year 1886-'87. Frank Wigglesworth Clarke, Chief Chemist. 1889. 8°. 96 pp. Price 10 cents.
56. Fossil Wood and Lignite of the Potomac Formation, by Frank Hall Knowlton. 1889. 8°. 72 pp. 7 pl. Price 10 cents.
57. A Geological Reconnaissance in Southwestern Kansas, by Robert Hay. 1890. 8°. 49 pp. 2 pl. Price 5 cents.
58. The Glacial Boundary in Western Pennsylvania, Ohio, Kentucky, Indiana, and Illinois, by George Frederick Wright, with an Introduction by Thomas Chrowder Chamberlin. 1890. 8°. 112 pp. 8 pl. Price 15 cents.
59. The Gabbros and Associated Rocks in Delaware, by Frederick D. Chester. 1890. 8°. 45 pp. 1 pl. Price 10 cents.
60. Report of Work done in the Division of Chemistry and Physics, mainly during the Fiscal Year 1887-'88. F. W. Clarke, Chief Chemist. 1890. 8°. 174 pp. Price 15 cents.
61. Contributions to the Mineralogy of the Pacific Coast, by William Harlow Melville and Waldemar Lindgren. 1890. 8°. 40 pp. 3 pl. Price 5 cents.
62. The Greenstone Schist Areas of the Menominee and Marquette Regions of Michigan; a Contri-

but ion to the S  
with an Introdu  
63. A Bibliog  
Species and a S  
15 cents.  
64. A report  
Year 1888-'89.  
65. Stratigraph  
C. White. 1891.  
66. On a Group  
of Primary Quar  
67. The Relatio  
Darton. 1890.  
68. Earthquak  
69. A Classed  
80. 101 pp. Pri  
70. Report on a  
Price 10 cents.  
71. Index to the  
Hubbard Scudder  
72. Altitudes b  
220 pp. Price 20  
73. The Viscos  
74. The Minera  
cents.  
75. Record of N  
80. 173 pp. Pri  
76. A Dictionary  
Chief Topographe  
77. The Texan F  
4 pl. Price 10 cen  
78. A Report of  
Year 1889-'90. F.  
79. A Late Volca  
33 pp. 17 pl. Pri  
80. Correlation P  
Price 20 cents.  
81. Correlation P  
25 cents.  
82. Correlation P  
83. Correlation P  
84. Correlation P  
25 cents.  
85. Correlation P  
Price 25 cents.  
86. Correlation P  
Price 25 cents.  
87. A Synopsis of  
Schuchert. 1897. 8  
88. The Cretaceou  
pl. Price 10 cents.  
89. Some Lava Flo  
1898. 8°. 74 pp. 1  
90. A Report of W  
Year 1890-'91. F. W  
91. Record of North  
10 cents.  
92. The Compressi  
93. Some Insects o  
of Colorado and Utah  
94. The Mechanism  
95. Earthquakes in  
Price 5 cents.  
96. The Volume Th  
97. The Mesozoic E  
pp. 50 pl. Price 20 c

tribution to the Subject of Dynamic Metamorphism in Eruptive Rocks, by George Huntington Williams; with an Introduction by Roland Duer Irving. 1890. 8°. 241 pp. 16 pl. Price 30 cents.

63. A Bibliography of Paleozoic Crustacea from 1698 to 1889, including a List of North American Species and a Systematic Arrangement of Genera, by Anthony W. Vogdes. 1890. 8°. 177 pp. Price 15 cents.

64. A Report of Work done in the Division of Chemistry and Physics, mainly during the Fiscal Year 1888-'89. F. W. Clarke, Chief Chemist. 1890. 8°. 60 pp. Price 10 cents.

65. Stratigraphy of the Bituminous Coal Field of Pennsylvania, Ohio, and West Virginia, by Israel C. White. 1891. 8°. 212 pp. 11 pl. Price 20 cents.

66. On a Group of Volcanic Rocks from the Tewan Mountains, New Mexico, and on the Occurrence of Primary Quartz in Certain Basalts, by Joseph Paxson Iddings. 1890. 8°. 34 pp. Price 5 cents.

67. The Relations of the Traps of the Newark System in the New Jersey Region, by Nelson Horatio Darton. 1890. 8°. 82 pp. Price 10 cents.

68. Earthquakes in California in 1889, by James Edward Keeler. 1890. 8°. 25 pp. Price 5 cents.

69. A Classified and Annotated Bibliography of Fossil Insects, by Samuel Hubbard Scudder. 1890. 8°. 101 pp. Price 15 cents.

70. Report on Astronomical Work of 1889 and 1890, by Robert Simpson Woodward. 1890. 8°. 79 pp. Price 10 cents.

71. Index to the Known Fossil Insects of the World, including Myriapods and Arachnids, by Samuel Hubbard Scudder. 1891. 8°. 744 pp. Price 50 cents.

72. Altitudes between Lake Superior and the Rocky Mountains, by Warren Upham. 1891. 8°. 220 pp. Price 20 cents.

73. The Viscosity of Solids, by Carl Barus. 1891. 8°. xii, 139 pp. 6 pl. Price 15 cents.

74. The Minerals of North Carolina, by Frederick Augustus Genth. 1891. 8°. 119 pp. Price 15 cents.

75. Record of North American Geology for 1887 to 1889, inclusive, by Nelson Horatio Darton. 1891. 8°. 173 pp. Price 15 cents.

76. A Dictionary of Altitudes in the United States (Second Edition), compiled by Henry Gannett, Chief Topographer. 1891. 8°. 393 pp. Price 25 cents.

77. The Texan Permian and its Mesozoic Types of Fossils, by Charles A. White. 1891. 8°. 51 pp. 4 pl. Price 10 cents.

78. A Report of Work done in the Division of Chemistry and Physics, mainly during the Fiscal Year 1889-'90. F. W. Clarke, Chief Chemist. 1891. 8°. 131 pp. Price 15 cents.

79. A Late Volcanic Eruption in Northern California and its Peculiar Lava, by J. S. Diller. 1891. 8°. 33 pp. 17 pl. Price 10 cents.

80. Correlation Papers—Devonian and Carboniferous, by Henry Shaler Williams. 1891. 8°. 279 pp. Price 20 cents.

81. Correlation Papers—Cambrian, by Charles Doolittle Walcott. 1891. 8°. 447 pp. 3 pl. Price 25 cents.

82. Correlation Papers—Cretaceous, by Charles A. White. 1891. 8°. 273 pp. 3 pl. Price 20 cents.

83. Correlation Papers—Eocene, by William Bullock Clark. 1891. 8°. 173 pp. 2 pl. Price 15 cents.

84. Correlation Papers—Neocene, by W. H. Dall and G. D. Harris. 1892. 8°. 349 pp. 3 pl. Price 25 cents.

85. Correlation Papers—The Newark System, by Israel Cook Russell. 1892. 8°. 344 pp. 13 pl. Price 25 cents.

86. Correlation Papers—Archean and Algonkian, by C. R. Van Hise. 1892. 8°. 549 pp. 12 pl. Price 25 cents.

87. A Synopsis of American Fossil Brachiopoda, including Bibliography and Synonymy, by Charles Schuchert. 1897. 8°. 404 pp. Price 30 cents.

88. The Cretaceous Foraminifera of New Jersey, by Rufus Mather Baggs, Jr. 1898. 8°. 89 pp. 6 pl. Price 10 cents.

89. Some Lava Flows of the Western Slope of the Sierra Nevada, California, by F. Leslie Ransome. 1898. 8°. 74 pp. 11 pl. Price 15 cents.

90. A Report of Work done in the Division of Chemistry and Physics, mainly during the Fiscal Year 1890-'91. F. W. Clarke, Chief Chemist. 1892. 8°. 77 pp. Price 10 cents.

91. Record of North American Geology for 1890, by Nelson Horatio Darton. 1891. 8°. 88 pp. Price 10 cents.

92. The Compressibility of Liquids, by Carl Barus. 1892. 8°. 96 pp. 29 pl. Price 10 cents.

93. Some Insects of Special Interest from Florissant, Colorado, and Other Points in the Tertiaries of Colorado and Utah, by Samuel Hubbard Scudder. 1892. 8°. 35 pp. 3 pl. Price 5 cents.

94. The Mechanism of Solid Viscosity, by Carl Barus. 1892. 8°. 138 pp. Price 15 cents.

95. Earthquakes in California in 1890 and 1891, by Edward Singleton Holden. 1892. 8°. 31 pp. Price 5 cents.

96. The Volume Thermodynamics of Liquids, by Carl Barus. 1892. 8°. 100 pp. Price 10 cents.

97. The Mesozoic Echinodermata of the United States, by William Bullock Clark. 1893. 8°. 207 pp. 50 pl. Price 20 cents.

98. Flora of the Outlying Carboniferous Basins of Southwestern Missouri, by David White. 1893. 8°. 130 pp. 5 pl. Price 15 cents.
99. Record of North American Geology for 1891, by Nelson Horatio Darton. 1892. 8°. 73 pp. Price 10 cents.
100. Bibliography and Index of the Publications of the U. S. Geological Survey, 1879-1892, by Philip Creveling Warman. 1893. 8°. 495 pp. Price 25 cents.
101. Insect Fauna of the Rhode Island Coal Field, by Samuel Hubbard Scudder. 1893. 8°. 27 pp. 2 pl. Price 5 cents.
102. A Catalogue and Bibliography of North American Mesozoic Invertebrata, by Cornelius Breckinridge Boyle. 1893. 8°. 315 pp. Price 25 cents.
103. High Temperature Work in Igneous Fusion and Ebullition, chiefly in Relation to Pressure, by Carl Barns. 1893. 8°. 57 pp. 9 pl. Price 10 cents.
104. Glaciation of the Yellowstone Valley north of the Park, by Walter Harvey Weed. 1893. 8°. 41 pp. 4 pl. Price 5 cents.
105. The Laramie and the Overlying Livingston Formation in Montana, by Walter Harvey Weed, with Report on Flora, by Frank Hall Knowlton. 1893. 8°. 68 pp. 0 pl. Price 10 cents.
106. The Colorado Formation and its Invertebrate Fauna, by T. W. Stanton. 1893. 8°. 288 pp. 45 pl. Price 20 cents.
107. The Trap Dikes of the Lake Champlain Region, by James Furnman Kemp and Vernon Freeman Marsters. 1893. 8°. 62 pp. 4 pl. Price 10 cents.
108. A Geological Reconnaissance in Central Washington, by Israel Cook Russell. 1893. 8°. 108 pp. 12 pl. Price 15 cents.
109. The Eruptive and Sedimentary Rocks on Pigeon Point, Minnesota, and their Contact Phenomena, by William Shirley Bayley. 1893. 8°. 121 pp. 10 pl. Price 15 cents.
110. The Paleozoic Section in the Vicinity of Three Forks, Montana, by Albert Charles Peale. 1893. 8°. 56 pp. 6 pl. Price 10 cents.
111. Geology of the Big Stone Gap Coal Field of Virginia and Kentucky, by Marlin R. Campbell. 1893. 8°. 106 pp. 6 pl. Price 15 cents.
112. Earthquakes in California in 1892, by Charles D. Perrine. 1893. 8°. 57 pp. Price 10 cents.
113. A Report of Work done in the Division of Chemistry during the Fiscal Years 1891-'92 and 1892-'93. F. W. Clarke, Chief Chemist. 1893. 8°. 115 pp. Price 15 cents.
114. Earthquakes in California in 1893, by Charles D. Perrine. 1894. 8°. 23 pp. Price 5 cents.
115. A Geographic Dictionary of Rhode Island, by Henry Gannett. 1894. 8°. 31 pp. Price 5 cents.
116. A Geographic Dictionary of Massachusetts, by Henry Gannett. 1894. 8°. 126 pp. Price 15 cents.
117. A Geographic Dictionary of Connecticut, by Henry Gannett. 1894. 8°. 67 pp. Price 10 cents.
118. A Geographic Dictionary of New Jersey, by Henry Gannett. 1894. 8°. 131 pp. Price 15 cents.
119. A Geological Reconnaissance in Northwest Wyoming, by George Homans Eldridge. 1894. 8°. 72 pp. 4 pl. Price 10 cents.
120. The Devonian System of Eastern Pennsylvania and New York, by Charles S. Prosser. 1895. 8°. 81 pp. 2 pl. Price 10 cents.
121. A Bibliography of North American Paleontology, by Charles Rollin Keyes. 1894. 8°. 251 pp. Price 20 cents.
122. Results of Primary Triangulation, by Henry Gannett. 1894. 8°. 412 pp. 17 pl. Price 25 cents.
123. A Dictionary of Geographic Positions, by Henry Gannett. 1895. 8°. 183 pp. 1 pl. Price 15 cents.
124. Revision of North American Fossil Cockroaches, by Samuel Hubbard Scudder. 1895. 8°. 176 pp. 12 pl. Price 15 cents.
125. The Constitution of the Silicates, by Frank Wigglesworth Clarke. 1895. 8°. 109 pp. Price 15 cents.
126. A Mineralogical Lexicon of Franklin, Hampshire, and Hampden Counties, Massachusetts, by Benjamin Kendall Emerson. 1895. 8°. 180 pp. 1 pl. Price 15 cents.
127. Catalogue and Index of Contributions to North American Geology, 1732-1891, by Nelson Horatio Darton. 1896. 8°. 1045 pp. Price 60 cents.
128. The Bear River Formation and its Characteristic Fauna, by Charles A. White. 1895. 8°. 108 pp. 11 pl. Price 15 cents.
129. Earthquakes in California in 1894, by Charles D. Perrine. 1895. 8°. 25 pp. Price 5 cents.
130. Bibliography and Index of North American Geology, Paleontology, Petrology, and Mineralogy for 1892 and 1893, by Fred Boughton Weeks. 1896. 8°. 210 pp. Price 20 cents.
131. Report of Progress of the Division of Hydrography for the Calendar Years 1893 and 1894, by Frederick Haynes Newell, Topographer in Charge. 1895. 8°. 126 pp. Price 15 cents.
132. The Disseminated Lead Ores of Southeastern Missouri, by Arthur Winslow. 1896. 8°. 31 pp. Price 5 cents.
133. Contributions to the Cretaceous Paleontology of the Pacific Coast: The Fauna of the Knoxville Beds, by T. W. Stanton. 1895. 8°. 132 pp. 20 pl. Price 15 cents.
134. The Cambrian Rocks of Pennsylvania, by Charles Doolittle Walcott. 1896. 8°. 43 pp. 15 pl. Price 5 cents.
135. Bibliography and Index of North American Geology, Paleontology, Petrology, and Mineralogy for the Year 1894, by F. B. Weeks. 1896. 8°. 141 pp. Price 15 cents.

136. Volc  
pl. Price 1  
137. Tho  
1896. 8°. 3  
138. Arte  
pp. 19 pl.  
139. Geol  
1896. 8°. 1  
140. Repor  
Haynes New  
141. The E  
iam Bullock  
142. A Bri  
land Vaught  
143. A Bibl  
15 cents.  
144. The M  
1896. 8°. 71  
145. The Po  
146. Bibliog  
alogy for the  
147. Earthq  
Earthquake O  
148. Analys  
Geological Su  
cents.  
149. Bibliogr  
for the Year 18  
150. The Edu  
Geological Sur  
151. The Low  
1898. 8°. 139  
152. A Catal  
1898. 8°. 247 p  
In press:  
153. A Bibliog  
8°. pp. Pric  
154. A Gazett  
155. Earthqua  
Charge of Earth

By act of Cong  
"Provided, Th  
streams and to t  
exceed one hund  
which shall be fo  
delivered to the s  
representatives, for  
Under this law  
1. Pumping Wa  
2. Irrigation ne  
3. Sewage Irrig  
4. A Reconno  
5. Irrigation Pa  
6. Underground  
7. Seepage Wat  
8. Windmills fo  
9. Irrigation ne  
10. Irrigation in  
11. River Hoigh  
12. Water Reser  
13. Irrigation S  
14. New Tests o  
91 pp. 1 pl.  
15. Operations a  
16. Operations a

136. Volcanic Rocks of South Mountain, Pennsylvania, by Florence Bascom. 1896. 8°. 124 pp. 28 pl. Price 15 cents.
137. The Geology of the Fort Riley Military Reservation and Vicinity, Kansas, by Robert Hay. 1896. 8°. 85 pp. 8 pl. Price 5 cents.
138. Artesian-Well Prospects in the Atlantic Coastal Plain Region, by N. H. Darton. 1896. 8°. 228 pp. 10 pl. Price 20 cents.
139. Geology of the Castle Mountain Mining District, Montana, by W. H. Weed and L. V. Pirsson. 1896. 8°. 164 pp. 17 pl. Price 15 cents.
140. Report of Progress of the Division of Hydrography for the Calendar Year 1895, by Frederick Haynes Newell, Hydrographer in Charge. 1896. 8°. 356 pp. Price 25 cents.
141. The Eocene Deposits of the Middle Atlantic Slope in Delaware, Maryland, and Virginia, by William Bullock Clark. 1896. 8°. 167 pp. 40 pl. Price 15 cents.
142. A Brief Contribution to the Geology and Paleontology of Northwestern Louisiana, by T. Wayland Vaughan. 1896. 8°. 65 pp. 4 pl. Price 10 cents.
143. A Bibliography of Clays and the Ceramic Arts, by John C. Branner. 1896. 8°. 114 pp. Price 15 cents.
144. The Moraines of the Missouri Coteau and their Attendant Deposits, by James Edward Todd. 1896. 8°. 71 pp. 21 pl. Price 10 cents.
145. The Potomac Formation in Virginia, by W. M. Fontaine. 1896. 8°. 149 pp. 2 pl. Price 15 cents.
146. Bibliography and Index of North American Geology, Paleontology, Petrology, and Mineralogy for the Year 1895, by F. B. Weeks. 1896. 8°. 130 pp. Price 15 cents.
147. Earthquakes in California in 1895, by Charles D. Perrine, Assistant Astronomer in Charge of Earthquake Observations at the Lick Observatory. 1896. 8°. 23 pp. Price 5 cents.
148. Analyses of Rocks, with a Chapter on Analytical Methods, Laboratory of the United States Geological Survey, 1880 to 1896, by F. W. Clarke and W. F. Hillebrand. 1897. 8°. 306 pp. Price 20 cents.
149. Bibliography and Index of North American Geology, Paleontology, Petrology, and Mineralogy for the Year 1890, by Fred Boughton Weeks. 1897. 8°. 152 pp. Price 15 cents.
150. The Educational Series of Rock Specimens Collected and Distributed by the United States Geological Survey, by Joseph Silas Diller. 1898. 8°. 400 pp. 47 pl. Price 25 cents.
151. The Lower Cretaceous Gryphaea of the Texas Region, by R. T. Hill and T. Wayland Vaughan. 1898. 8°. 139 pp. 35 pl. Price 15 cents.
152. A Catalogue of the Cretaceous and Tertiary Plants of North America, by F. H. Knowlton. 1898. 8°. 247 pp. Price 20 cents.
- In press:*
153. A Bibliographic Index of North American Carboniferous Invertebrates, by Stuart Weller. 1898. 8°. pp. Price cents.
154. A Gazetteer of Kansas, by Henry Gannett. 1898. 8°. pp. Price cents.
155. Earthquakes in California in 1896 and 1897, by Charles D. Perrine, Assistant Astronomer in Charge of Earthquake Observations at the Lick Observatory. 1898. 8°. pp. Price cents.

## WATER-SUPPLY AND IRRIGATION PAPERS.

By act of Congress approved June 11, 1896, the following provision was made:

"Provided, That hereafter the reports of the Geological Survey in relation to the gauging of streams and to the methods of utilizing the water resources may be printed in octavo form, not to exceed one hundred pages in length and five thousand copies in number; one thousand copies of which shall be for the official use of the Geological Survey, one thousand five hundred copies shall be delivered to the Senate, and two thousand five hundred copies shall be delivered to the House of Representatives, for distribution."

Under this law the following papers have been published:

1. Pumping Water for Irrigation, by Herbert M. Wilson. 1896. 8°. 57 pp. 9 pl.
2. Irrigation near Phoenix, Arizona, by Arthur P. Davis. 1897. 8°. 97 pp. 31 pl.
3. Sewage Irrigation, by George W. Rafter. 1897. 8°. 100 pp. 4 pl.
4. A Reconnaissance in Southeastern Washington, by Israel Cook Russell. 1897. 8°. 96 pp. 7 pl.
5. Irrigation Practice on the Great Plains, by Elias Branson Cowgill. 1897. 8°. 39 pp. 12 pl.
6. Underground Waters of Southwestern Kansas, by Erasmus Haworth. 1897. 8°. 65 pp. 12 pl.
7. Seepage Waters of Northern Utah, by Samuel Fortier. 1897. 8°. 50 pp. 3 pl.
8. Windmills for Irrigation, by E. C. Murphy. 1897. 8°. 49 pp. 8 pl.
9. Irrigation near Greeley, Colorado, by David Boyd. 1897. 8°. 90 pp. 21 pl.
10. Irrigation in Mesilla Valley, New Mexico, by F. C. Barker. 1898. 8°. 51 pp. 11 pl.
11. River Heights for 1896, by Arthur P. Davis. 1897. 8°. 100 pp.
12. Water Resources of Southeastern Nebraska, by Nelson H. Darton. 1898. 8°. 56 pp. 21 pl.
13. Irrigation Systems in Texas, by William Ferguson Hutson. 1898. 8°. 67 pp. 10 pl.
14. New Tests of Certain Pumps and Water-Lifts used in Irrigation, by Ozni P. Hood. 1898. 8°. 91 pp. 1 pl.
15. Operations at River Stations, 1897, Part I. 1898. 8°. 100 pp.
16. Operations at River Stations, 1897, Part II. 1898. 8°. 101-200 pp.

## TOPOGRAPHIC MAP OF THE UNITED STATES.

When, in 1882, the Geological Survey was directed by law to make a geologic map of the United States, there was in existence no suitable topographic map to serve as a base for the geologic map. The preparation of such a topographic map was therefore immediately begun. About one-fifth of the area of the country, excluding Alaska, has now been thus mapped. The map is published in atlas sheets. Under the plan adopted the entire area of the country is divided into small quadrangular districts (designated *quadrangles*), bounded by certain meridians and parallels. The unit of survey is also the unit of publication. The separate sheets are sold at 5 cents each when fewer than 100 copies are purchased, but when they are ordered in lots of 100 or more copies, whether of the same sheet or of different sheets, the price is 2 cents each. The mapped areas are widely scattered, nearly every State being represented. More than 900 sheets have been engraved and printed; they are tabulated by States in the Survey's "List of Publications," a pamphlet which may be had on application.

The map sheets represent a great variety of topographic features, and with the aid of descriptive text they can be used to illustrate topographic forms. This has led to the projection of an educational series of topographic folios, for use wherever geography is taught in high schools, academies, and colleges. Of this series the first folio has been issued, viz:

1. Physiographic types, by Henry Gannett, 1898, folio, consisting of the following sheets and 4 pages of descriptive text: Fargo (N. Dak.-Minn.), a region in youth; Charleston (W. Va.), a region in maturity; Caldwell (Kan.), a region in old age; Palmyra (Va.), a rejuvenated region; Mount Shasta (Cal.), a young volcanic mountain; Eagle (Wis.), moraine; Sun Prairie (Wis.), drumlins; Donaldsonville (La.), river flood plains; Boothbay (Me.), a fiord coast; Atlantic City (N. J.), a barrier-beach coast.

## GEOLOGIC ATLAS OF THE UNITED STATES.

The Geologic Atlas of the United States is the final form of publication of the topographic and geologic maps. The atlas is issued in parts, or folios, progressively as the surveys are extended, and is designed ultimately to cover the entire country.

Each folio contains topographic, geologic, economic, and structural maps, together with textual descriptions and explanations, and is designated by the name of a principal town or of a prominent natural feature within the district.

Two forms of issue have been adopted, a "library edition" and a "field edition." In both the sheets are bound between heavy paper covers, but the library copies are permanently bound, while the sheets and covers of the field copies are only temporarily wired together.

Under the law a copy of each folio is sent to certain public libraries and educational institutions. The remainder are sold at 25 cents each, except such as contain an unusual amount of matter, which are priced accordingly. Prepayment is obligatory. The folios ready for distribution are listed below.

No.	Name of sheet.	State.	Limiting meridians.	Limiting parallels.	Area, in square miles.	Price, in cents.
1	Livingston .....	Montana..	110°-111°	45°-46°	3,354	25
2	Ridggold .....	Georgia..	85°-85° 30'	34° 30'-35°	980	25
3	Placerville .....	Tennessee	120° 30'-121°	38° 30'-39°	932	25
4	Kingston .....	California.	120° 30'-121°	38° 30'-39°	969	25
5	Sacramento .....	Tennessee	84° 30'-85°	38° 30'-39°	942	25
6	Chatanooga .....	Tennessee	85°-85° 30'	35°-35° 30'	975	25
7	Pikes Peak * .....	Colorado..	105°-105° 30'	38° 30'-39°	932	25
8	Sewanee .....	Tennessee	85° 30'-86°	35°-35° 30'	975	25
9	Anthracite-Crested Butte.	Colorado..	106° 45'-107° 15'	38° 45'-39°	465	50
10	Harpers Ferry..	Virginia..	77° 30'-78°	39°-39° 30'	925	25
11	Jackson .....	West Va..	77° 30'-78°	39°-39° 30'	925	25
12	Estillville .....	Maryland.	120° 30'-121°	38°-38° 30'	938	25
13	Fredericksburg..	California.	120° 30'-121°	38°-38° 30'	938	25
14	Staunton .....	Virginia..	77°-77° 30'	38°-38° 30'	938	25
15	Lassen Peak .....	West Va..	79°-79° 30'	38°-38° 30'	938	25
16	Knoxville .....	California.	121°-122°	40°-41°	3,634	25
17	Marysville .....	Tennessee	83° 30'-84°	35° 30'-36°	925	25
18	Smartsville .....	N. Carolina	121° 30'-122°	39°-39° 30'	925	25
19	Stevenson .....	California.	121°-121° 30'	39°-39° 30'	925	25
20	Cleveland .....	Alabama..	85° 30'-86°	34° 30'-35°	980	25
21	Pikeville .....	Georgia..	85° 30'-86°	34° 30'-35°	980	25
22	McMinnville .....	Tennessee	84° 30'-85°	35°-35° 30'	975	25
23	Nomini .....	Tennessee	85°-85° 30'	35° 30'-36°	969	25
24	Three Forks.....	Tennessee	85° 30'-86°	35° 30'-36°	969	25
		Maryland.	76° 30'-77°	38°-38° 30'	938	25
		Virginia..	76° 30'-77°	38°-38° 30'	938	25
		Montana..	111°-112°	45°-46°	3,354	50

\*Out of stock.

No.	Name
25	Louisa
26	Pocahontas
27	Morris
28	Piedmont
29	Nevers
30	Yellowstone
31	Pyramid
32	Franklin
33	Brice
34	Buck
35	Gadsden
36	Pueblo
37	Butte
38	Truckee
39	Warrenton
41	Sonoran

Mineral Res.  
50 cents.  
Mineral Res.  
pp. Price 60  
Mineral Res.  
80. vii, 576 p.  
Mineral Res.  
Mineral Res.  
Mineral Res.  
Mineral Res.  
Price 50 cents  
Mineral Res.  
Mineral Res.  
Mineral Res.  
On March 2,  
"Provided,  
as a part of the  
In compliance  
Mineral Res.  
pp., 23 pl.; xix  
Mineral Res.  
542 pp., 8 pl.  
Annual Report  
Mineral Res.  
pp., 1 pl.; 643-  
The report of  
Annual Report  
The money re  
Secretary of the  
therefore, must  
Survey, or in c  
Survey should

WASHINGTON  
Bull.



No.	Name of sheet.	State.	Limiting meridians.	Limiting parallels.	Area, in square miles.	Price, in cents.
25	London .....	Tennessee	84°-84° 30'	35° 30'-36°	969	25
26	Poehontown .....	Virginia .. West Va. }	81°-81° 30'	37°-37° 30'	951	25
27	Morristown .....	Tennessee Virginia ..	83°-83° 30'	36°-36° 30'	963	25
28	Piedmont .....	Maryland .. West Va. }	79°-79° 30'	39°-39° 30'	925	25
29	Nevada City: Nevada City .. Grass Valley .. Banner Hill ..	California.	121° 00' 25"-121° 03' 45" 121° 01' 35"-121° 05' 04" 120° 57' 05"-121° 00' 25"	39° 13' 50"-39° 17' 16" 39° 10' 22"-39° 13' 50" 39° 13' 50"-39° 17' 16"	11.65 12.00 11.65	50
30	Yellowstone National Park: Gallatin .....	Wyoming.	110°-111°	44°-45°	3,412	75
31	Pyramid Peak .....	California.	120°-120° 30'	38° 30'-39°	932	25
32	Franklin .....	Virginia .. West Va. }	79°-79° 30'	38° 30'-39°	932	25
33	Briecville .....	Tennessee	84°-84° 30'	36°-36° 30'	963	25
34	Buckhannon .....	West Va. .	80°-80° 30'	38° 30'-39°	932	25
35	Gadsden .....	Alabama .	86°-86° 30'	34°-34° 30'	986	25
36	Pueblo .....	Colorado .	104° 30'-105°	38°-38° 30'	918	50
37	Dowdsville .....	California.	120° 30'-121°	39° 30'-40°	919	25
38	Butte Special .....	Montana .	112° 20' 30"-112° 36' 42"	45° 59' 28"-46° 02' 54"	22.80	50
39	Traskree .....	California.	120°-120° 30'	39°-39° 30'	925	25
40	Warburg .....	Tennessee	84° 30'-85°	36°-36° 30'	903	25
41	Sonora .....	California.	120°-120° 30'	37°-37°-38°	944	25

## STATISTICAL PAPERS.

Mineral Resources of the United States, 1882, by Albert Williams, jr. 1883. 8°. xvii, 813 pp. Price 50 cents.

Mineral Resources of the United States, 1883 and 1884, by Albert Williams, jr. 1885. 8°. xiv, 1016 pp. Price 60 cents.

Mineral Resources of the United States, 1885. Division of Mining Statistics and Technology. 1886. 8°. vii, 576 pp. Price 40 cents.

Mineral Resources of the United States, 1886, by David T. Day. 1887. 8°. viii, 813 pp. Price 50 cents.

Mineral Resources of the United States, 1887, by David T. Day. 1888. 8°. vii, 832 pp. Price 50 cents.

Mineral Resources of the United States, 1888, by David T. Day. 1890. 8°. vii, 652 pp. Price 50 cents.

Mineral Resources of the United States, 1889 and 1890, by David T. Day. 1892. 8°. viii, 671 pp. Price 50 cents.

Mineral Resources of the United States, 1891, by David T. Day. 1893. 8°. vii, 630 pp. Price 50 cents.

Mineral Resources of the United States, 1892, by David T. Day. 1893. 8°. vii, 850 pp. Price 50 cents.

Mineral Resources of the United States, 1893, by David T. Day. 1894. 8°. viii, 810 pp. Price 50 cents.

On March 2, 1895, the following provision was included in an act of Congress:

"Provided, That hereafter the report of the mineral resources of the United States shall be issued as a part of the report of the Director of the Geological Survey."

In compliance with this legislation the following reports have been published:

Mineral Resources of the United States, 1894, David T. Day, Chief of Division. 1895. 8°. xv, 646 pp. 23 pl.; xix, 735 pp., 6 pl. Being Parts III and IV of the Sixteenth Annual Report.

Mineral Resources of the United States, 1895, David T. Day, Chief of Division. 1896. 8°. xxiii, 542 pp., 8 pl. and maps; iii, 543-1058 pp., 9-13 pl. Being Part III (in 2 vols.) of the Seventeenth Annual Report.

Mineral Resources of the United States, 1896, David T. Day, Chief of Division. 1897. 8°. xii, 642 pp., 1 pl.; 643-1400 pp. Being Part V (in 2 vols.) of the Eighteenth Annual Report.

The report on the mineral resources for the calendar year 1897 will form a part of the Nineteenth Annual Report of the Survey.

The money received from the sale of the Survey publications is deposited in the Treasury, and the Secretary of the Treasury declines to receive bank checks, drafts, or postage stamps; all remittances, therefore, must be by MONEY ORDER, made payable to the Director of the United States Geological Survey, or in CURRENCY—the exact amount. Correspondence relating to the publications of the Survey should be addressed to—

THE DIRECTOR,  
UNITED STATES GEOLOGICAL SURVEY,  
WASHINGTON, D. C.

WASHINGTON D. C., June, 1898.

Bull. 152—17

