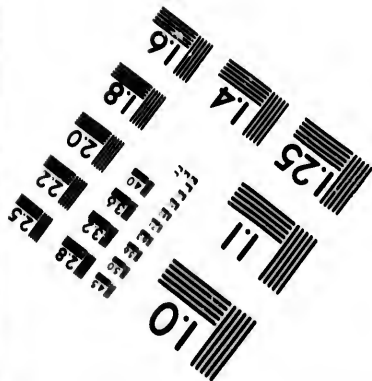

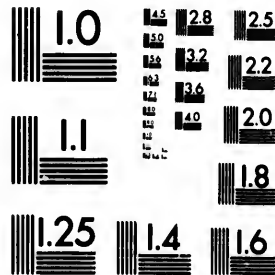


**IMAGE EVALUATION
TEST TARGET (MT-3)**



**Photographic
Sciences
Corporation**

23 WEST MAIN STREET
WEBSTER, N.Y. 14580
(716) 872-4503

18 20 22 25
18 20 22 25
18 20 22 25

**CIHM/ICMH
Microfiche
Series.**

**CIHM/ICMH
Collection de
microfiches.**



Canadian Institute for Historical Microreproductions / Institut canadien de microreproductions historiques

18 20 22 25
18 20 22 25
18 20 22 25

© 1985

The copy filmed here has been reproduced thanks to the generosity of:

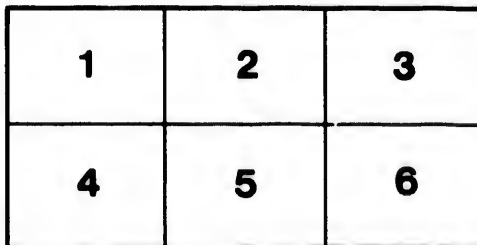
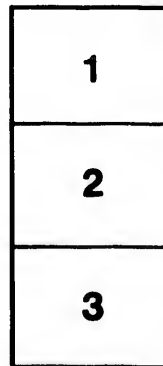

Douglas Library
Queen's University

The images appearing here are the best quality possible considering the condition and legibility of the original copy and in keeping with the filming contract specifications.

Original copies in printed paper covers are filmed beginning with the front cover and ending on the last page with a printed or illustrated impression, or the back cover when appropriate. All other original copies are filmed beginning on the first page with a printed or illustrated impression, and ending on the last page with a printed or illustrated impression.

The last recorded frame on each microfiche shall contain the symbol \rightarrow (meaning "CONTINUED"), or the symbol ∇ (meaning "END"), whichever applies.

Maps, plates, charts, etc., may be filmed at different reduction ratios. Those too large to be entirely included in one exposure are filmed beginning in the upper left hand corner, left to right and top to bottom, as many frames as required. The following diagrams illustrate the method:



L'exemplaire filmé fut reproduit grâce à la générosité de:

Douglas Library
Queen's University

Les images suivantes ont été reproduites avec le plus grand soin, compte tenu de la condition et de la netteté de l'exemplaire filmé, et en conformité avec les conditions du contrat de filmage.

Les exemplaires originaux dont la couverture en papier est imprimée sont filmés en commençant par le premier plat et en terminant soit par la dernière page qui comporte une empreinte d'impression ou d'illustration, soit par le second plat, selon le cas. Tous les autres exemplaires originaux sont filmés en commençant par la première page qui comporte une empreinte d'impression ou d'illustration et en terminant par la dernière page qui comporte une telle empreinte.

Un des symboles suivants apparaîtra sur la dernière image de chaque microfiche, selon le cas: le symbole \rightarrow signifie "A SUIVRE", le symbole ∇ signifie "FIN".

Les cartes, planches, tableaux, etc., peuvent être filmés à des taux de réduction différents. Lorsque le document est trop grand pour être reproduit en un seul cliché, il est filmé à partir de l'angle supérieur gauche, de gauche à droite, et de haut en bas, en prenant le nombre d'images nécessaire. Les diagrammes suivants illustrent la méthode.

errata
to

pelure,
on à

32X

INSURANCE

The European Assurance Society

EMPOWERED BY SPECIAL ACTS OF BRITISH & CANADIAN PARLIAMENTS,

FOR THE

Assurance of Lives, Annuities, and the Guarantee of Fidelity
in Situations of Trust.

SUBSCRIBED CAPITAL, £300,000 STG.

WITH POWER TO INCREASE TO ONE MILLION STG.

ANNUAL REVENUE (1863), £160,000 Stg.

THE ASSETS ARE OVER £500,000 STG.

HEAD OFFICES:

2, Waterloo Place, Pall Mall, London, England;
12 St. Andrew Square, Edinburgh.

CANADA HEAD OFFICE:

69 GREAT ST. JAMES STREET, MONTREAL, C.

DIRECTORS IN CANADA:

HENRY THOMAS, Esq. (Messrs. Thomas, Thibaudeau & Co.), Director Bank of Montreal
Chairman.

THE HON. CHAS. ALLEYN, Q. C., M. P. P., HUGH ALLAN, Esq., Montreal.
Quebec.

CHARLES JOHN BRYDGES, Esq., Managing Director of the Grand Trunk Railway, Montreal. THOMAS CRAMP, Esq., (D. Torrance) Montreal.

ANGUS CAMERON, Esq., President of the Bank of Toronto, Toronto. E. H. KING, Esq., General Manager Bank of Montreal.

ROBERT CASSELS, Esq., Cashier Bank of Upper Canada, Toronto. THE HON. WM. McMASTER, M.L.C., Director of the Ontario Bank, Toronto.

SOLICITORS.

Lower Canada.

Messrs. CARTIER & POMINVILLE.

MEDICAL ADVISER.

WM. FRASER, Esq., M.D.

Upper Canada.

THOS. GALT, Esq., Q.C.

SECRETARY FOR CANADA

EDWARD RAWLINGS, 69 Great St. James Street, Montreal.

The Directors of each Board are fully qualified Shareholders in the Society.

The Bonds of this Society are authorized by Special Act of the Canadian Parliament to be accepted as Security from Employees in all Departments of the Provincial Government.

The EDITH *and* LORNE PIERCE
COLLECTION *of* CANADIANA



Queen's University at Kingston

MAL
O 112
482 R

T

so
nit
and
the

am

sho
pen
in a
in a
cip
per
miu
Life
equ

the
and
prop
ante
of I

its i
tran
sure

taine

THE EUROPEAN ASSURANCE SOCIETY.

GUARANTEE DEPARTMENT.

In addition to the business usually transacted by Life Assurance Associations, this Society is specially constituted to grant Bonds of indemnity to Bankers, Merchants, Public Companies, Municipal Corporations and others, against losses occasioned by the dishonesty or infidelity of their Employees.

THREE-FOURTHS OF THE ENTIRE PROFITS of the Society are divisible amongst the Life Policy Holders on the Profit Scale of Premiums.

In consequence of the profits of the Guarantee Department (which show a large annual increase), already more than paying the whole expenses of the management of the Society, Life Policy-holders are placed in a peculiarly advantageous position in respect of Bonuses, seeing that in addition to the unencumbered profits of the Life Business, they participate in the continually-increasing profits of the Guarantee also. Thus, persons assuring with this Society, not only pay a very low rate of premium for Life Assurance, but get, in addition to three-fourths of the Life profits, *three-fourths of the Guarantee also*—the two together being equal to, if not more than, the whole of the profits of the Life Business.

In every case where a Life Assurance is effected in connection with the Guarantee, a considerable reduction in the rate of premium is made; and as Policies of this description will be enhanced in value by their due proportion of THREE-FOURTHS OF THE PROFITS OF THE SOCIETY, the Guarantee Premium will in course of time *cease altogether*, and the payment of Life Assurance will cover both the risk of Guarantee and Life.

LIFE DEPARTMENT.

This Society, from its peculiar constitution and the large amount of its income, from both Premiums and invested Capital, is in a position to transact Life Assurance business upon terms unusually favorable to Assurers.

All claims, Life or Guarantee, paid without reference to London.

Prospectuses, Forms of Proposal, and all information may be obtained of

W. W. SMITH,

AGENT FOR THE SOCIETY,

Owen Sound, C. W.

EXCELSIOR STEAM MILLS,
HAMILTON, C. W.

SAMUEL CANN,
MANUFACTURER AND DEALER IN
COFFEE, SPICES, MUSTARD,
CREAM TARTAR, BROOMS, BLACKING, &c.,
AND
GENERAL COMMISSION MERCHANT.

Manufacturer of Corn Brooms and Brushes of all descriptions.

CORNER OF CATHERINE & REBECCA STS.,
(In Rear of Spice Mills.) Second Corner North of Messrs. Isaac Buchanan & Co.,
HAMILTON, C. W.

POULETT STREET, OWEN SOUND.

J. FROST & SONS,
DEALERS IN
Dry Goods and Groceries,

Always keep on hand an extensive and well-selected Stock of
Plain and Fancy Dry Goods, and Choice Family Groceries.

The Clothing Department:—Men and Boys' COATS, PANTS,
and VESTS—All Prices.

Gentlemen's Ordered Work got up in the Best of Styles, and
at short notice.

 Sole Agents in this County for Singer's Sewing
Machines—a Stock on hand.

CASH ADVANCES ON POTASH.

POULETT STREET, Owen Sound, April, 1865.

S,
D,
T.
ONS.
Co.,
S,
SS.
TS,
nd
g

GAZETTEER

AND

DIRECTORY

OF THE

COUNTY OF GREY

FOR

1865-6.

By W. W. SMITH, OWEN SOUND.

TORONTO:

PRINTED AT THE GLOBE STEAM PRESS, 26 & 28 KING STREET EAST.


1865.

James L. ...
Sherrinham
outman

LP FC3095 G74563

HENRY H. STOVEL,
Notary Public, Conveyancer, &c.,
 Issuer of Marriage Licenses, Commissioner in Queen's
 Bench, Fire and Life Insurance, & General Agent.
LOANS NEGOTIATED.
MOUNT FOREST, C. W.

VULCAN FOUNDRY



AND
MACHINE SHOP,
 ON WELLINGTON STREET, NEAR THE POST OFFICE,
MOUNT FOREST, C. W.

The Subscribers beg to inform their friends and the public generally, that their Foundry and Machine Shop is now in full operation, and that they will spare no pains to give perfect satisfaction to all who favor them with their patronage. They are prepared to manufacture

STATIONARY AND PORTABLE STEAM ENGINES,

ALSO,

MILL GEARING AND CASTINGS, &c.,

And give their best attention to Jobbing and Repairing.

PARTICULAR ATTENTION PAID TO GANG & CIRCULAR SAW MILLS.

Parties requiring **GRIST AND SAW MILLS** Built, Altered or Repaired, will do well to give them a call before closing agreements elsewhere;

Cultivators and Separators, Horse Powers, Ploughs, Cooking Stoves, Box Stoves, Sugar Kettles, &c., &c., always on hand and made to order.

Orders by mail or otherwise will meet with prompt attention.

HARTLEY, ASHLEY & CO.,

Mount Forest, 1865.

Practical Engineers & Machinists.

00
 \$250.00
 Apr 1982
 John Mappen
 Rich / CP

&c.,
Queen's
ent.

RY

P,
E,

ly, that
ey will
h their

NES,

&c.,

HILLS.
paired,

s, Box

inists.

00550
Apr 1483
John Mappin
Rich/CP

P R E F A C E .

No attempt has heretofore been made to bring out a Directory for the County of Grey, or to present in any public shape, a history and description of the various townships and villages within its limits. Such an attempt is now made; an attempt surrounded with many difficulties, from the great extent and newness of the County, the absence of any prior authority on the subject, and the present unusual depression of business.

The Author has steadily kept two objects in view:—to depend on no second-hand information,—and to make the contents so interesting and descriptive as to justify the name of "Gazetteer," which he has placed on the Title-page, and relieve the *dryness* generally supposed to belong to books of this kind. To attain the first of these objects, he has travelled many hundred miles through the County, during the winter, personally visiting every township, town, village, hamlet, and Post-office; the exceptions among the latter, he can count upon his fingers. To make the historical sketches perfect, he has drawn upon the recollections of many old settlers, and largely upon his own literary gatherings, during a ten-years' residence in the County, the majority of them in connection with the Press.

He trusts that the Book will be found very useful for the information it contains, and as a work of reference. He has endeavoured to omit nothing that has a *name*, in the County; and he believes that

in this respect—that of fulness and completeness, it is an improvement on most works of the kind. To his subscribers, and to those who have extended advertising patronage to the undertaking, the Author presents his best thanks; and the latter will, he confidently hopes, find the small venture they have made, a highly satisfactory one.

A few errors which have escaped the city proof-reader, and which the Author's distance from the press prevented his correcting in time, are noted in the Errata.

WILLIAM WYE SMITH.

Owen Sound, April 1, 1865.

E R R A T A .

- P. 45, line 17, for "*Shallow bay*," read "*a shallow bay*."
- P. 48, line 7, for "*Preston*," read "*Proton*;" and for "*Egermont*," read "*Egremont*."
- P. 57, line 3, for "*Eastern*," read "*Western*;" and lines 5 and 6, for "*Western*" and "*Westerly*," read "*Eastern*" and "*Easterly*."
- P. 96, line 22, for "*Southampton*," read "*Singhampton*."
- P. 98, line 6, for "*the old man*," read "*an old man*."
- P. 107, line 4, for "*Recollect*," read "*Recollet*."
- P. 109, line 9, for "*there*," read "*those*."
- P. 121, line 27, for "*Solomite*," read "*Dolomite*;" and line 36, for "*between the Islands*," read "*between White Cloud and Hay Islands*."
- P. 185, line 4, for "*ten*," read "*two*."
- P. 186, in several places, for "*Navstadt*," read "*Neustadt*."
- P. 201, 10th line from bottom, for "*Branch of Simcoe*," read "*County of Simcoe*."
- P. 225, 3rd line from bottom, for "*country*," read "*county*."
- P. 264, line 21, for "*Indian*," read "*Indian River*,"

W. W. KITCHEN'S PURE GRAPE WINES

Are better and cheaper than the imported Wines, and highly recommended by the Manager of the Montreal General Hospital, and by many other able Physicians as a

MEDICINAL WINE,

IT IS GOOD MEDICINE FOR THE

Cholera, Summer Complaint, Dysentery, Bowel
Complaint, Cramp, Colic, Diarrhoea, or to
Strengthen a Weak Constitution.

Choice Grape Vines by
Mail, pre-paid, 4 on
Receipt of \$4.



GRAPE VINES at
Low Rates by
the 1000.

WHOLESALE AND RETAIL.

Wine for sickness and Sacramental purposes, in quantities of 5 gallons, at wholesale price, \$2 per gallon. Kegs or barrels for wine furnished at \$1 each.

ORDERS PUNCTUALLY ATTENDED TO,
And delivered to Express Agent, Grimsby, free of charges, on receipt of price.

Money, in Registered Letters, may be sent at my risk.

Direct.

W. W. KITCHEN,
GRIMSBY, C. W.

PROVINCIAL MARBLE WORKS.

HURD & ROBERTS,

WHOLESALE AND RETAIL

Dealers in Marble, YORK STREET, HAMILTON, C. W.,

Keep constantly on hand, and will furnish to order on short notice,
all kinds of

Monumental Marble Works,

Embracing MONUMENTS, TOMB-TABLES, HEAD-
STONES, COUNTER & TABLE-TOPS, &c.

METROPOLITAN

Permanent Building Society.

Incorporated pursuant to Acts of the Provincial Parliament.

HON. WILLIAM CAYLEY,.....PRESIDENT.

GEORGE BEATTY, (of Northern R.R. Co.)...VICE-PRESIDENT.

MATTHEW CROOKS CAMERON,.....SOLICITOR.

JAMES FRASER,.....SECRETARY & TREASURER.

BANKERS,.....BANK OF UPPER CANADA.

OFFICE, 5 KING STREET WEST, TORONTO.

Loans made on the security of Real Estate for a term of years;
to be re-paid in quarterly, half-yearly, or yearly payments.

W. W. SMITH,
Valuer to the Society,

OWEN SOUND.

INDEX.

COUNTY OF GREY :	PAGE.		PAGE.
General View.....	17	Derby Mills.....	70
History.....	<i>ib</i>	Dickson's Mills.....	71
Physical Features.....	19	Dromore.....	<i>ib</i>
Agriculture.....	20	Durham to Collingwood.....	<i>ib</i>
Manufactures.....	21	Durham.....	73
Municipal and other officers,	22	Durham to Walkerton.....	83
Gravel Roads.....	23	Dundalk.....	84
Educational.....	24	East Glenelg P. O.....	<i>ib</i>
Magistrates.....	<i>ib</i>	Egremont Township.....	<i>ib</i>
L. O. Institution.....	<i>ib</i>	Egremont P. O.....	93
Allan, Park.....	25	Elliot's Mills.....	94
Alvanley.....	<i>ib</i>	Enniskillen.....	(Appendix.)
Artemisia Falls.....	<i>ib</i>	Epping P. O.....	<i>ib</i>
Artemisia P. O.....	<i>ib</i>	Eugenia.....	<i>ib</i>
Artemisia Township.....	<i>ib</i>	Eugenia Falls.....	96
Ayton.....	34	Euphrasia Township.....	97
Balaklava.....	<i>ib</i>	Fensom's Mills.....	102
Barhead Mills.....	<i>ib</i>	Feversham.....	<i>ib</i>
Beaver River.....	<i>ib</i>	Flesherton.....	103
Bentinck P. O.....	35	Garafraza Road.....	105
Bentinck Township.....	<i>ib</i>	Georgian Bay, or Lake Manitou,	<i>ib</i>
Berkeley.....	45	Glandore Mills.....	109
Big Bay.....	<i>ib</i>	Glascott P. O.....	<i>ib</i>
Big Head River.....	<i>ib</i>	Glenelg Falls.....	110
Blantyre.....	46	Glenelg P. O.....	<i>ib</i>
Blue Mountains.....	<i>ib</i>	Glenelg Township.....	<i>ib</i>
Brooke.....	(Appendix.)	Griersville.....	120
Burncourt Mills.....	46	Griffith's Island.....	121
Cape Commodore.....	(Appendix.)	Griffin's Corners.....	<i>ib</i>
Cape Rich.....	47	Hanover.....	122
Carson's Mill.....	<i>ib</i>	Heathcote.....	126
Cedarville.....	48	Hoath Head P. O.....	127
Chaffey's Mills.....	<i>ib</i>	Holland Township.....	<i>ib</i>
Chatsworth.....	<i>ib</i>	Holstein.....	135
Centre Road, Derby.....	50	Horning's Mills.....	<i>ib</i>
Clarksburg.....	51	Indian River.....	137
Collingwood Township.....	55	Indian Falls.....	<i>ib</i>
Colpoys Bay.....	63	Inglis' Falls.....	138
Cornabuss.....	64	Inglis' Mills.....	<i>ib</i>
Craigleith.....	<i>ib</i>	Johnstown.....	139
Crawford.....	<i>ib</i>	Johnson P. O.....	<i>ib</i>
Cuckoo Valley.....	65	Keppel Township.....	<i>ib</i>
Daywood.....	<i>ib</i>	Kilsyth.....	143
Derby Township.....	<i>ib</i>	Lake Manitou.....	144

	PAGE.		PAGE.
Latona	144	Proton Township	272
Leavens P. O.	<i>ib</i>	Ravenna P. O.	277
Leith	<i>ib</i>	Rocky Saugeen River	<i>ib</i>
Leith Corners	146	"Rocky Saugeen" Mills	278
"Maitland" River	<i>ib</i>	Ronaldsay P. O.	<i>ib</i>
Mad River	148	Sable River	279
Manders' Corners	<i>ib</i>	Sarawak P. O.	<i>ib</i>
Marmion	149	Sarawak Township	<i>ib</i>
Massie	<i>ib</i>	Saugeen River	281
Maxwell	<i>ib</i>	Shallow Lake	282
Meaford	151	Shrigley	<i>ib</i>
Meaford to Eugenia	162	Singhampton	283
Melancthon Township	163	Spey River	284
Melancthon P. O.	169	Spey Mills	<i>ib</i>
McIntyre	<i>ib</i>	Squaw Point	<i>ib</i>
Mount Forest	170	St. Vincent P. O.	285
Mountain Lake	185	St. Vincent Township	<i>ib</i>
Murray's Corners	<i>ib</i>	Sullivan P. O.	294
Neustadt	186	Sullivan Township	295
Newash	190	Sydenham "Lake Shore Line"	303
Normanby Township	<i>ib</i>	Sydenham River	<i>ib</i>
Normanby P. O.	201	Sydenham Town	304
North Keppel	<i>ib</i>	Sydenham Township	<i>ib</i>
Nottawasaga River	<i>ib</i>	Thornbury	316
Orchard or Orchardville	<i>ib</i>	Toronto and Sydenham Road	319
Osprey Township	207	Vail's Point	320
Osprey P. O.	211	Walter's Falls	321
Owen Sound	213	Waverley	322
Alphabetical List of Resi-		White Cloud Island	322
dents	239	Williamsford	322
Directory of Trades and Pro-		Woodford	323
fessions	255		
Owen's Sound	263	APPENDIX :	
Owen Sound to Collingwood	264	Ayton	324
Owen Sound to Durham and		Brooke	326
Mount Forest	265	Cape Commodore	328
Owen Sound and Saugeen Gravel		Collingwood Township	<i>ib</i> .
Road	267	County of Grey Agricultural	
Oxenden	<i>ib</i>	Society	<i>ib</i> .
Pine River	268	Derby Township	<i>ib</i> .
Point William	<i>ib</i>	Enniskillen	<i>ib</i> .
Pomona	<i>ib</i>	Loyal Orange Institution,	
Pottawatamie River	<i>ib</i>	County of Grey	329
Priceville	<i>ib</i>	Owen Sound—(Town)	<i>ib</i> .
Proton P. O.	271	Speedie P. O.	330

**INKERMAN FOUNDRY,
DURHAM, CO. GREY.**

A. & A. COCHRANE,
MANUFACTURERS OF

AGRICULTURAL IMPLEMENTS,

GRIST AND SAW-MILL MACHINERY,

**THRASHING MACHINES AND SEPARATORS,
CROSS-CUT SAWING MACHINES,**

Waggons, Carriages, Sleighs, &c., &c.

STOVES IN GREAT VARIETY, KETTLES, WAGGON BOXES, &c.

EVERY KIND OF CASTING EXECUTED.

Waggon Making, Blacksmithing and Tinsmithing in all their Branches.

ALEXANDER COCHRANE.

ADAM COCHRANE.

* * For Description of these Works, See page 76.

OWEN SOUND ROUTE.



THE SPLENDID

STEAMER CLIFTON,

W. H. SMITH, Master,

Will leave Owen Sound every morning, at 7 o'clock (Sundays excepted), for Collingwood and intermediate Ports, arriving in time for the afternoon train for Toronto.

Returning, will leave Collingwood on the arrival of the noon train, arriving at Owen Sound same evening, calling at the intermediate ports.

W. H. SMITH.

PAGE.

272

277

ib

278

ib

279

ib

ib

281

282

ib

283

284

ib

ib

285

ib

294

295

303

ib

304

ib

316

319

320

321

322

322

322

323

324

326

328

ib.

ib.

ib.

ib.

329

ib.

330

TO THE FARMERS OF GREY, BRUCE, & SIMCOE.



INSURE IN THE

**BEAVER MUTUAL
Fire Insurance Association,**

The only FARM COMPANY that has established a Branch Office in the Saugeen District, where members can do business at home.

COST ABOUT \$1 PER ANNUM FOR \$400 INSURANCE.

The "Beaver" pays the total loss on Farm Produce, where it does not exceed the Insurance. The policy of this Company is economy in working expenses and prompt and liberal settlement of losses.

All communications addressed to the subscriber will receive prompt attention.

R. J. DOYLE,

General Agent, Saugeen District,

BOX 92, OWEN SOUND.

TRAVELLING AGENTS.—Messrs. George Chantler and J. C. Grant, of Meaford, and Henry Pearson, of Owen Sound.

CARDS OF THANKS.

LOT 16, TOWNSHIP OF TORONTO, September 21st, 1864.

TO THE DIRECTORS of the Beaver Mutual Insurance Association, Toronto.

GENTLEMEN,—I have to thank you for the promptitude and satisfactory manner in which you have settled my claim for loss of my Dwelling House, &c., which were insured in your Association. The fire took place on the 17th instant, and to-day your Inspector has settled my claim to my entire satisfaction.

CHARLES CAMERON, Jr.

ARTEMISIA, October, 15th, 1864.

TO THE DIRECTORS of the Beaver Mutual Fire Insurance Association.

GENTLEMEN,—I have to acknowledge your satisfactory settlement of my claim for the loss by fire of my Log Barn, and Hay and Grain, which were insured in your Office for the sum of Two Hundred and Fourteen Dollars. The full amount of my claim for Hay and Grain was allowed me.

ROBT. WILLEY.

LOT 10, 2ND CON. HOLLAND, December 14th, 1864.

TO THE DIRECTORS of the Beaver Mutual Fire Insurance Association.

GENTLEMEN,—I beg to return you my best thanks for the satisfactory settlement of my claim of Four Hundred Dollars, for the destruction of my Barn, Stable and contents. Your Inspector settled my claim without any trouble whatever, and to my entire satisfaction. The fire took place on the night of November 15th last, and was the work of an incendiary.

GEORGE CLARKE.

LOT 50, CON. 2, HOLLAND, February 1st, 1865.

TO THE PRESIDENT of the Beaver Mutual Fire Insurance Association.

SIR,—I beg to render you my best thanks for your very prompt payment of my claim of Five Hundred and Fifty Dollars, for the loss of my Barn, Stable and Hay and Grain, which were destroyed by Fire on the morning of the 10th January. My entire claim of Three Hundred and Forty-four Dollars, for Hay and Grain, was paid me in full. The fire was caused by an incendiary.

LAWRENCE ^{his} LAWLESS
mark.

Witness, JNO. BLACKBURN.

MULMER, February 4th, 1865.

This is to certify that my Barn, Stable, Hay and Grain, Horses and other property, were insured under Policy 6403, in the Beaver Mutual Fire Insurance Association, of Toronto, and that they were destroyed by fire on the morning of the 16th January last, and that my claim of One Thousand Dollars for my loss has this day been paid me by the Inspector, and he has settled the claim to my entire satisfaction.

JOHN CLEMENGER, J. P.

LONDON AND LANCASHIRE
Fire Insurance Company,
OF LONDON AND LIVERPOOL.

CAPITAL, - - - - £1,000,000 STEG.,
With power to increase to £2,000,000.

Canada Branch Office,—59 St. Francois Xavier, corner Notre Dame Street, Montreal.

DIRECTORS :

CHAIRMAN : William Workman, Esq., President City Bank ; John Redpath, Esq., Vice-President, Bank of Montreal ; Benjamin H. Lemoine, Esq., Cashier La Banque du Peuple ; John Greenshields, Esq., Messrs. Samuel Greenshields, Son & Co.

Insurances against Loss or Damage by Fire effected on every description of Property, at Moderate Rates. Bonuses given to policy-holders at stated intervals. Promptness and Liberality in the settlement of claims.

R. J. DOYLE,

Agent for Grey and Bruce.

STEPHENSON'S HOTEL

THORNBURY, CO. GREY.

Parties visiting the far-famed Trout Stream, the Beaver River, will find first class accommodation at this Hotel, and an experienced Guide (if required).

JAMES STEPHENSON.

HENRY ROBERTSON, LL.B.,
Barrister and Attorney-at-Law,
NOTARY PUBLIC, CONVEYANCER,
COMMISSIONER IN B. R., LAND AGENT, &c., &c.
HEIR AND DEVISEE CLAIMS PROSECUTED.
OFFICE, FIRST STREET, COLLINGWOOD, C. W.

C. J. GUNDRY,
Watchmaker, Jeweller, &c.,
COLLINGWOOD, C. W.

A well-selected Stock of Watches, Clocks, Jewellery, &c., always on hand.

All Work Warranted, and done on the Shortest Notice.

THOMAS LONG,
GENERAL DEALER IN
DRY GOODS, CHOICE FAMILY GROCERIES,
CLOTHING, BOOTS & SHOES,
Crockery, Shelf Hardware, Room Paper, Stationery, &c., &c.
CASH FOR EVERY DESCRIPTION OF COUNTRY PRODUCE.
HURONTARIO STREET, COLLINGWOOD. C. W.

TEL

Beaver
and an ex-

SON.

Law,

c., &c.

C. W.

&c.,

Jewel-

ptice.

RIES,

c., &c.

DUCE.

C. W.

COUNTY OF GREY.

GENERAL VIEW.

THE County of Grey occupies a large space in the Northern part of the peninsula of Upper Canada. It is bounded on the North by Georgian Bay, or *Lake Manitou*: East by the County of Simcoe; South by the County of Wellington; and West by the County of Bruce. It contains seventeen townships, viz.: Artemisia, Bentinck, Collingwood, Derby, Egremont, Euphrasia, Glenelg, Holland, Keppel, Melancthon, Normanby, Osprey, Proton, Sarawak, Sullivan, St. Vincent and Sydenham; and boasts the largest inhabited area of any County in Upper Canada. It is in square miles, 2,321. This is a little larger than the State of Delaware, and about half the area of Connecticut. The population, by the Census of 1861, was 37,750; Grey standing, in this respect, thirteenth among the 42 Counties of Upper Canada. In 1851, the population was only 13,217, showing an increase of nearly 200 per cent. in 10 years. As however, the County was then very new, and being filled up with settlers taking up new lots, the same ratio cannot be expected to be maintained now. The population may be safely set down at the beginning of 1865, at 42,000 or 43,000. Of the 37,750 population in 1861, the natives of England are set down at 2,732; Scotland, 5,614; Ireland, 6,263; Canada, 21,398; other British Colonies, 248; United States, 590; other Countries, 891. Included in the above are 209 coloured persons.

HISTORY.

In 1833, the only inhabited portion of what is now the County of Grey, was the "Old Survey" of Melancthon, consisting of the Eastern four Concessions of that township. The Indians had "surrendered" to the Government the country as far West as the present line between St. Vincent and Sydenham; and the survey of a portion of the newly-acquired territory was taken in hand. During 1833, Col-

lingwood Township, then called "Alta," and St. Vincent, then called "Zero," were surveyed. St. Vincent was the earliest of the northern settlements. Euphrasia was surveyed in 1836. All the townships, as far West as the line above-mentioned, were included, at that day, in the County of Simcoe, and the Home District. The Townships in the Western half of the County were, when organized, attached to the County of Wellington.

A line, starting from the N. W. corner of Garafraxa Township, bending at first N. W., so as to avoid the great swamps reported to lie at the head-waters of the Grand River, and then striking North to the waters of Owen's Sound, was run by Charles Rankin, Esq., D. S., now of Owen Sound, in the year 1837. This road has always been known in the Northern Townships as the "Garafraxa Road." In the County of Wellington it is known as the "Owen Sound Road." The breaking out of the Rebellion interrupted the surveys, and nothing more was done till 1840. In that year, John McDonald, Esq., of Goderich, the Canada Company's Surveyor, was employed to lay out a tier of lots on each side of the line. The line finally adopted by Mr. McDonald, somewhat diverged at certain points from Mr. Rankin's original line. The same year a considerable portion of the road was settled on the "Free-grant" principle, under James McNab and John Telfer, Esqrs., Agents, under the orders of Hon. R. B. Sullivan, then the head of the Crown Land Département. In 1848, the "Durham Road," a line leading directly across the County, East and West from Durham, was laid out, with "Free-grants," for settlement; as also the "Toronto and Sydenham Road," a diagonal line running S. E. from Chatsworth to the limits of the County, through Holland, Artemisia and Melancthon, and touching portions of Glenelg and Proton. From these leading Roads the settlements soon extended to every portion of the Townships. On the organization of Grey into a County, the Eastern Townships were detached from Simcoe; and for several years Grey consisted of fifteen Townships. The County Buildings were erected at Sydenham (now Owen Sound), in 1853. Further information respecting the various Townships, Villages, and leading roads, will be found under their appropriate headings.

PHYSICAL FEATURES.

It is a common complaint with immigrants, who have settled in the inland portions of Upper Canada, and seen but little of the country, that the Province "has no fine scenery." Doubtless some portions of Upper Canada are tame—rather rich than romantic; but the County of Grey is undeniably both rich and romantic. With some of the finest scenery in Upper Canada, as well as some of the most productive lands, it has claims to consideration which are becoming generally admitted. To the Tourist, who first sees its bays and headlands from the deck of the Steamer coming from Collingwood, it presents a pleasing picture of woods and waters, fertile slopes, mountains and valleys. The geological formation belongs to the Upper Silurian, the limestone occasionally cropping out to the surface, or presenting cliffs generally facing the N. E. or S. E., the rock having a backward dip toward Lake Huron. The limestone ridge of Niagara Falls, skirting the lake to Hamilton, and thence running Northward in the vicinity of Orangeville, comes out on Georgian Bay in the County of Grey, rising in altitude all the way, and presents some bold landmarks to the mariner. From a distance, on Georgian Bay, three "Mountains" are conspicuously visible in the coast line of Grey; the heights in rear of Cape Rich and Vail's Point at the entrance of Owen's Sound—the "St. Vincent Mountain" in rear of Meaford, dividing the valley of the Big Head River from the valley of the Beaver—and "Collingwood Mountain," in the Township of that name, dividing the valley of the Beaver from the area drained by the Nottawasaga. The latter ridge, more particularly designated as the Blue Mountains, attains the not insignificant altitude of 1,500 feet above the sea, or over 900 feet above the level of the lake. The Townships of St. Vincent, Euphrasia, Collingwood and Artemisia, have most to show in the way of attractive scenery. The Blue Mountains are worth climbing, if it were but to enjoy the rugged picture of lake and forest scene from their summits. The valley of the Beaver river, from Heathcote fifteen or twenty miles up to Artemisia Falls, is, and will become more and more, one of the most beautiful valleys in Upper Canada. The view from St. Vincent "Mountain," a mile or two South of Meaford, is one of the

most varied and lovely that can be imagined. A sail round the magnificent Inlet known as Owen's Sound, presents also some fine shore and island scenery. Nor are the environs of the various branches of the Saugeen in the Southern portion of the County, wanting in attractive scenery; which every day is improving, as the country advances. The falls of the Beaver river at Eugenia, Glenelg falls, Walters' falls in Holland, Inglis' falls in Derby, and Indian falls in Sarawak, are all beautiful objects, and much visited. And in a calm day there is not a more beautiful sail in the world than rounding into Colpoy's Bay, with the Indian islands on the right, and the settled slopes and wooded cliffs of Keppel on the left.

AGRICULTURE.

The Agriculture which settlers are compelled to adopt in the bush is not of a kind to which Agricultural Science can very well adapt itself; though it is astonishing in how few years a settlement is cleared up, stumps got rid of, good fences built, improved dwellings and barns erected, and modern appliances to lessen labour one by one introduced. Many examples might be named, where ten years have changed an uninhabited forest to fine farms, with thrifty Canadian husbandry, improved implements, well-bred stock, with ease and competence. The establishment of County and Township Agricultural Societies has done much to promote farming interests; and every year is produced, not only a larger quantity, but generally speaking a better quality of the various agricultural products. Ten or twelve years ago, 10,000 bushels of Spring Wheat was about the largest amount annually shipped from Owen Sound. Now the quantity is about 200,000 bushels.

According to the Census Reports, the amount of Spring Wheat produced in Grey in 1860, was

718,148 bushels ;
Fall Wheat,..... 43,731 bushels ;
Barley, 26,261 bushels ;
Pease, 140,165 bushels ;
Oats, 367,350 bushels ;
Potatoes, 544,419 bushels ;
Turnips,1,022,915 bushels ;

Hay,	20,884 tons ;
Wool,	58,187 lbs. ;
Pork,	8,057 barrels ;

to these figures, if correct at the time, it would be safe to add now 25 or 30 per cent. ; but from a careful comparison of the returns in other departments where data exist to judge by, we are led to believe these figures are considerably below the mark. The culture of Fall Wheat has been very much extended since the date of the census.

MANUFACTURES.

Manufactures are always slow to take root in a new County. The great requisites, motive power, capital, facility of obtaining raw material, and for exporting manufactured products, are seldom all found in conjunction in the newer parts of the country. In Grey, there is abundance of Water-power. Under their appropriate heads will be found descriptions of ten different Rivers, on every one of which are water-privileges more or less numerous and extensive. No County in Upper Canada exhibits more water-power in close proximity to navigable water, than Grey. And we note the fact that by far the larger portion of it is unemployed.

The manufactures of Newstadt and Clarksburg have risen into importance during the last five years ; Mount Forest during the last eight years ; and within the last three years, iron manufacture in Owen Sound has, from comparative insignificance, attained its present proportions. The attention of the Manufacturer and the Capitalist is requested, in the following pages, to the many openings for profitable enterprise, in the various Townships and Villages of the County.

Saw-mills are numerous ; but being a hardwood County, Grey will never have any Lumber to export. Grist-mills are latterly greatly increased in number ; and Merchant Flouring, for export, is becoming an important branch of manufacture, whose field of extension is almost limitless. Iron manufacture, from the facility of obtaining iron from Montreal and coal from Lake Erie, without transshipment, presents peculiar advantages. There are three important Foundries in Owen Sound, a very extensive one in Durham, beside three or

four in other places. Wool manufacture might be profitably engaged in to ten times its present extent. Wool-growing in Grey, as it will always prove itself in an upland, rolling, limestone country, is found to be a very profitable and successful branch of rural economy. Clarksburg takes the lead in woollen manufacture. There are several extensive Tanneries in the County; and where hemlock bark and hides are so easily obtained, an article of such universal consumption as leather ought to be very largely manufactured.

From the Census Report of 1861, we glean the following figures. They are without doubt much below the truth: but we give them in preference to giving *no* figures respecting the domestic manufactures of the County. The returns of "Mills and Manufactories" are so glaringly defective, that it would only be misleading the reader to introduce them. For instance, only four Grist and Flouring Mills are set down for the County, although it contained then about *twenty*; only two Woollen Factories and Carding and Fulling Mills, although it could show seven or eight; no Foundries, although there were four or five; and no Fanning-mill Factories, although there were two well-established Factories in Owen Sound alone. Distinct from the returns of Mills and Factories, we find the following figures:

Fulled Cloth,	10,225 yards;
Flannel,.....	43,731 yards;
Flax and Hemp,.....	1,571 lbs.
Maple Sugar,	194,117 lbs.
Butter,	591,155 lbs.
Cheese,	37,441 lbs.

MUNICIPAL OFFICERS.—The County Municipal Officers are as follows:—*Warden*, William K. Flesher, Esq., (Artemisia, P. O.); *Co. Treasurer*, Frederick Le Pan, Esq., (Owen Sound); *Co. Clerk*, George James Gale, Esq., (Owen Sound); *Co. Solicitors*, Creasor & Creasor, (Owen Sound); *Co. Auditors*, W. H. Carney, Esq., Owen Sound, and John Moodie, Esq., Durham. Other County Officers are—Thomas Lunn, Esq., Owen Sound, *Registrar*; William Jackson, Esq., Durham, *Crown Land Agent*; Malcolm Maenab, Esq., Owen Sound, *Collector Inland Revenue*; Thos. Gordon, Esq., Owen

Sound, *Coroner*; Charles Rankin, Esq., Owen Sound, *Co. Surveyor*; John Blythe, Esq., Owen Sound, *Inspector of Weights and Measures*; John Mills, Esq., Owen Sound, *High Constable*; John Miller, Esq., *Governor of Co. Gaol*; Charles Moore, *Deputy Sheriff*; Jas. Douglas, *Deputy Registrar*.

JUDICIAL OFFICERS.—*Judge of County, Surrogate and Division Courts*, Henry Macpherson, Esq., Owen Sound; *Sheriff*, Joseph Maughan, Esq., Owen Sound; *Clerk of Co. Court, &c.*, Peter Inglis, Esq., Owen Sound; *Clerk of the Peace*, William Armstrong, Esq., Owen Sound; *Co. Attorney*, John Creasor, Esq., Owen Sound; *Registrar Surrogate Court*, Peter Inglis, Esq., Owen Sound; *Master and Deputy Registrar in Chancery*, D. A. Creasor, Esq., Owen Sound; *Clerks of Division Courts*, No. 1, Charles R. Wilkes, Owen Sound;
 No. 2, William Jackson, Durham;
 No. 3, Thomas Plunkett, Meaford;
 No. 4, Thos. J. Rorke, Heathcote, P. O.;
 No. 5, John W. Armstrong, Proton, P. O.;
 No. 6, Henry Cardwell, Chatsworth, P. O.;
 No. 7, James C. Wilkes, Mount Forest.

GRAVEL ROADS.—Four years ago, one hundred and eighty miles of Gravel Road were constructed in the County, in one grand scheme, at an expense of about \$300,000. That so large an extent of road-making was undertaken at once, was due to the fact that the sanction of the ratepayers in the several localities, could only be obtained to a scheme which brought some benefit to their own neighbourhood: and so the attempt was made to suit every portion of the County. There are four Roads—the Garafraxa Road, running North and South, between Owen Sound and Mount Forest; the Toronto Line, running diagonally across the County, N. W. and S. E.; the Durham Road, running across the County E. and S. W., a little S. of the centre; and the Northern Road, from the County Line near Collingwood Harbor to Owen Sound, and thence westward toward Saugeen to the County limits. Notwithstanding all the criticisms expended on alleged extravagance and mismanagement in the construction of the Roads, and their inferior quality when made, both of which charges

are doubtless to some extent true, the great fact remains that this System of Roads has reached almost every man's door—that it has opened up new markets and new routes of traffic—that it has added to the value of farms in the townships—that it has added to the market price of the farmer's produce, by allowing him to take larger loads, and allowing the Country Trader to send his grain more speedily and economically to market;—and the special glorying of the County of Grey is, that she *has not a toll-gate* within her limits! A year ago these Roads were divided among the various Township Municipalities, whose duty it now is to keep them in repair.

EDUCATIONAL.—A Grammar School has for some years been established at Owen Sound: James Preston, Esq., *Master*. The County Board of Instruction consists of Rev. A. H. R. Mulholland, (Owen Sound P. O.), *Chairman*; Thomas Gordon, Esq., (Owen Sound P. O.), *Secretary*; Rev. R. Dewar, Rev. T. Stevenson, Dr. McGregor, T. Lunn, T. Scott, J. W. Frost, T. G. Francis, T. Ryan, A. Grier, and W. Ferguson, Esquires.

The Local School Superintendents are four, viz. :—John G. Francis, Esq., (Owen Sound), for Keppel and Sarawak, Derby, Sullivan, Holland, and Sydenham, including the town of Owen Sound; Thos. Ryan, Esq., (Mount Forest P. O.), for Normanby, Egremont, Bentinek, and Glenelg; Andrew Grier, Esq., (Griersville P. O.), for St. Vincent, Collingwood, and Euphrasia; and William Ferguson, Esq., (Priceville P. O.), for Melanethon, Proton, Artemisia, and Osprey.

MAGISTRATES.—The list of County Magistrates will be found in connection with their respective Towns or Townships. There are two, however, who though residing outside the limits of the County, are nevertheless Justices of the Peace for Grey, and whose names if not placed here, would not otherwise be noted. We refer to WM. BULL and JAMES ALLEN, Esquires, both of the township of Amabel. In making up our lists of Magistrates, we have taken all names found upon the last Commission of the Peace, as furnished by the Clerk of the Peace for the County; paying no attention to the number who have or who have not "qualified."

LOYAL ORANGE INSTITUTION.—For List of Lodges, &c., see *Appendix*.

ALPHABETICAL DIRECTORY AND GAZETTEER.

ALLAN PARK.

A Post-office in the Township of Bentink, on the Durham Gravel Road, $6\frac{1}{2}$ m. W. of Durham, and about 4 m. E. of Hanover,—George B. Allan, Postmaster and General Merchant. Mails daily, East and West. About half a mile distant are Fensom's Mills (which see).

ALVANLEY.

A Post-office on the Owen Sound and Saugeen Gravel Road, in the North-western part of the Township of Derby. The Office was established in 1864, 8 m. W. of Owen Sound, and 8 m. N. E. of Tara. Mail every Saturday, to and from Owen Sound. James Webster, *J. P.*, Postmaster. A quarter of a mile W. of the P. O. is the "Chief" Inn, by Mr. T. Thompson.

ARTEMISIA FALLS.

These falls are on the Beaver River, at the town plot of Eugenia, in the township of Artemisia. They are without doubt the finest natural object in the County. Since Eugenia has been laid out, the falls have generally been known by the name of the village as "Eugenia Falls." A full description of this attractive spot will be found under *Eugenia Falls*.

ARTEMISIA P. O.

Since the Village has been laid out, the place is known as Flesherton, although the Post-office still retains its old name of Artemisia (see *Flesherton*).

ARTEMISIA TOWNSHIP.

Artemisia is a flourishing and well-settled Township, in the Eastern half of the County of Grey. In 1861, its population was, by the census, 2,575, standing in this respect seventh among the townships of the County. In its general aspect Artemisia is somewhat uneven and hilly. The soil is pronounced very good. The Northern part of the township has a descent toward the Lake, dropping down toward Euphrasia and the valley of the Beaver; but the chief

part lies very high. The timber is chiefly maple and elm. Artemisia was surveyed out into lots in 1849 and '50. In 1848 the "Toronto and Sydenham Road" was run out, as also the "Durham Road," and the next year the "Grant Lots" of 50 acres were laid out and apportioned to actual settlers. George Snider, Esq., late the Sheriff of Grey, acted as Agent in the settlement of these roads. After the lots belonging to these two Road systems were taken up, the rest of the township soon followed. For several years the settlers felt themselves at a great distance from markets; but since the roads have been improved, and the traffic set in toward the Northern Railway, they are able to realize within a very few cents the highest rate for all their produce. In common with most of the townships in the County, Artemisia has suffered somewhat from Spring and Autumn frosts. A much greater attention is now paid to the raising of Fall Wheat than formerly. The indications at present are that it will supersede to a large extent the lately more precarious Spring Wheat. Artemisia contains three villages, Priceville, Flesherton and Eugenia. These will be found described in their proper places.

We wish to correct an error in the orthography of the name; an error which is apparently countenanced by the Post Office Department. The name is frequently spelled *Artemesia*. This is false spelling; and like every other error, large or small, is worth correcting. The name is *Artemisia*—from her whose devotion to the memory of her husband Mausolus gave to the ancients and to us a new name in funereal Architecture. It is also the name of a plant—but it is never spelled *Artemesia*.

A very large amount of the land in this township is yet unpatented; and as every man is described in the Assessment Rolls as a "Householder" only, who has not a deed from the Crown, and none as "Freeholders" but those who live on patented lots, no useful purpose would be attained by following the distinctions thus made, here. It will be observed there are three systems of survey in the township—lots "South" of the "Durham Road," those "East" or "West" of the "Toronto and Sydenham Road," and those "North of the Durham Road;" in the latter are included all the concessions not included in the other sections of the Assessment list.

There are twelve School Sections in the township; and another, a "Union" Section, the other portion of which is in Glenelg. Of the twelve, ten have been in operation the past year.

No. 1 [Union]. C. Treadgold, Teacher. House, log. Furnished with Maps and Blackboard. Average attendance in 1864, 23.

No. 2. Thomas Flesher, Teacher. House, log. Average attendance in 1864, 37.

No. 3. John Wright, Teacher. House, log. Average attendance in 1864, about 38. Maps, blackboard, object lessons, &c.

No. 4. Andrew Wilson, Teacher. House, log. Furnished with Globe, Orrery, &c. Average attendance in 1864, about 15.

No. 5. James Marshall, Teacher. House, log. Average attendance in 1864, about 24. Maps, blackboard, object lessons, &c.

No. 6. Ferguson Wright, Teacher. House, log. Average attendance in 1864, about 22. Maps, blackboard, object lessons, &c.

No. 7. Miss Margaret Ludlow, Teacher. House, log. Average attendance in 1864, 46. Maps, blackboard, object lessons, &c.

No. 8. James Henderson, Teacher. House, log. Average attendance in 1864, about 18. Maps, blackboard, object lessons, &c.

No. 9. Miss E. A. Wright, Teacher. House, log. Average attendance in 1864, about 24. Maps, blackboard, object lessons, &c.

No. 10. Not organized.

No. 11. George Harrison, Teacher. House, log. Furnished with maps, blackboard, object lessons, &c. Average attendance in 1864, 24.

No. 12. Organized, to come into operation in 1865.

There is a Township Library in Artemisia, in nine Branches, which are changed annually. There is an average of about 75 volumes in each Division. This is very creditable to the Township.

The following returns are from the census of 1861:—Occupiers of land, 471; of whom 142 hold from 20 to 50 acres, and 233 from 50 to 100 acres. Under cultivation, 10,029 acres. Spring wheat produced, 44,658 bushels. Barley, 1,525 bushels. Pease, 9,010 bushels. Oats, 22,176 bushels. Potatoes, 43,315 bushels. Turnips, 64,355 bushels. Hay, 1,154 tons. Maple sugar, 15,266 lbs. Wool, 3,469 lbs. Butter, 33,927 lbs. Pork, 474 bbls.

Municipal Council.—W. K. Flesher, Artemisia P. O., *Reeve*; J. H. Yeomans, Priceville, *Deputy Reeve*; *Councillors*, Messrs. Love, Elliot and Hawkins. Richard Campbell, Artemisia P. O., *Clerk and Treasurer*.

Magistrates.—Robert McLean Purdy, Archibald Cairns, W. K. Flesher, William Clark, James Fowler, William Purdy, Richard Campbell, George Armstrong, William Ferguson, Alexander Irvine, John McDonald, Francis Beaty.

m. Arte-
1848 the
"Durham
were laid
q., late the
ese roads.
taken up,
ars the set-
t since the
Northern
the highest
townships
Spring and
to the rais-
resent are
precarious
ille, Flesh-
their proper

name; an
e Depart-
nis is false
th correct-
ion to the
nd to us a
of a plant

unpatent-
Rolls as a
and none
no useful
hus made,
vey in the
East" or
e "North
oncessions

another, a
. Of the

Furnished
, 23.
ge attend-

South of Durham Road.

		Con.	Lot.			Con.	Lot.
Black, Gabriel.....	1	21	McLean, Alex.....	3	6		
Campbell, Donald.....	1	12	McLean, Alex.....	3	13		
Currie, Dugald.....	2	20	McLean, Arch'd.....	2	18		
Currie, William.....	3	37	McLean, Hector.....	2	13		
Cameron, Hugh.....	2	12	McLean, Alex.....	2	5		
Currie, John.....	2	35	McLean, Neil.....	2	6		
Cameron, Arch'd.....	2	2	McLean, Hector.....	3	1		
Elliot, Wm.....	1	78	McArthur, Neil.....	3	2		
Ferguson, Wm.....	1	6	McMillan, Alex.....	3	4		
French, Henry.....	1	30	McMillan, John.....	3	5		
Gordon, Mrs.....	1	80	McMillan, Malcolm.....	3	11		
Gillies, James.....	2	28	McArthur, Arch'd.....	3	8		
Grantham, John.....	3	22	McDougall, James.....	2	12		
Henderson, David.....	1	15	McDougall, Colin.....	2	23		
Howard, Mrs.....	1	28	McDougall, Ronald.....	2	24		
Henderson, Mrs.....	1	29	McInnis, Donald.....	2	17		
Handy, James.....	1	31	McCulloch, F.....	2	8		
Huddy, George.....	3	17	Neldor, John.....	2	30		
Harrison, George.....	1	26	Oliver, Wm.....	1	27		
Lee, Wm. B.....	1	23	Smith, John.....	2	19		
Lockie, Thomas.....	3	23	Shakelford, W.....	1	33		
Millar, John M.....	1	11	Simons, Charles.....	1	7		
Moore, Charles.....	3	20	Waters, Mrs.....	1	17		
Moore, Thomas.....	3	18	Waters, Richard.....	1	18		
Milton, Richard.....	1	14	Waters, Wm.....	1	19		
McIntosh, Alex.....	3	18	Wilson, A. W.....	1	75		
McDonald, Malcolm.....	3	15	Williamson, Matthew.....	3	3		
McDonald, Neil.....	2	7					

North of Durham Road.

		Con.	Lot.			Con.	Lot.
Aussem, Joseph.....	1	8	Beacroft, John.....	8	25		
Andrews, John.....	1	28	Benson, James.....	9	37		
Akitt, Thomas.....	6	35	Buehann, Wm.....	10	21		
Akitt, Michael.....	7	31	Bryan, John.....	10	36		
Atwell, James.....	7	30	Border, George.....	10	37		
Armstrong, Wm.....	11	29	Boland, James.....	12	15		
Badgers, Samuel.....	4	33	Buie, Wm.....	3	3		
Boyce, David.....	5	30	Bowler, Wm.....	13	13		
Boyce, James.....	5	31	Blain, John.....	14	21		
Butler, Patrick.....	7	4	Braniff, John.....	14	33		
Betts, Wm.....	7	26	Burke, Daniel.....	14	36		

Con.	Lot.	Con.	Lot.	Con.	Lot.
		Currie, James.....	1 28	Heron, James.....	7 40
3	6	Campbell, John.....	3 1	Hogan Matthew.....	8 2
3	13	Caldwell, Wm.....	4 6	Hambly, Wm.....	8 26
2	18	Corrigan, Ralph.....	4 31	Harris, E.....	8 28
2	13	Cameron, Alex.....	8 35	Hawkins, Robert.....	8 29
2	5	Chadwick, John.....	9 21	Hickling, Jonathan.....	8 38
2	6	Carson, Colwell.....	9 22	Henley, Edward.....	8 40
3	1	Campbell, Richard, junr.	9 29	Henley, Wm.....	8 40
3	2	Carr, Wm.....	10 34	Hawkins, Wm.....	9 31
3	4	Cooley, John.....	11 21	Heron, Wm.....	9 40
3	5	Campbell, Duncan.....	12 24	Holly, John.....	10 17
3	11	Clark, Wm, junr.....	12 26	Heath, Wm.....	10 38
3	8	Clark, John.....	12 27	Henderson, Robert.....	11 19
2	12	Carruthers, John.....	12 40	Hall, John.....	11 22
2	23	Clark, Thomas.....	13 26	Hislop, Mr.....	13 24
2	24	Clark, Wm.....	13 27	Johnson, Wm.....	2 80
2	17	Carruthers, Robert.....	14 26	Johnston, James.....	3 80
2	8	Dalton, Michael.....	1 19	Jamieson, Hugh.....	4 35
2	30	Devlin, Peter.....	1 25	Jennings, Robinson.....	7 39
1	27	Freeman, Thomas.....	1 18	Jamieson, James.....	9 36
2	19	Fenwick, Henry.....	2 71	Jones, David.....	13 17
1	33	Fields, Alfred.....	5 35	Jones, Ebenezer.....	13 18
1	7	Farrel, James.....	6 3	Jones, James.....	14 20
1	17	Flannery, Michael.....	6 4	Kennedy, Arch'd.....	2 6
1	18	Ferrier, D. D.....	6 32	Kennedy, Donald.....	3 5
1	19	Fagan, John.....	8 30	Kelly, Patrick.....	6 1
1	75	Fenwick, John.....	8 37	Kinney, Anthony.....	6 31
3	3	Fagan, James.....	9 30	Kells, Thomas.....	13 14
		Freeman, Simon.....	14 12	Knight, Wm.....	12 17
		Gowland, Wm.....	1 34	Large, Mrs.....	2 74
		Gardner, David.....	6 34	Linas, Thomas.....	5 3
		Gardner, James.....	6 34	Little, James.....	5 33
8	25	Genin, Wm.....	7 24	Leary, John.....	14 18
9	37	Gilbert, Thos. senr.....	11 19	Learmont, Philip.....	6 27
10	21	Gregson, Thomas.....	12 19	Latimer, George.....	8 31
10	36	Graham, Robert.....	12 23	Lackey, James.....	12 13
10	37	Graham, Andrew.....	13 22	Lindley, Thos.....	12 39
12	15	Garner, John.....	14 31	Lomas, Edward.....	14 17
3	3	Harison, John.....	1 22	Lomas, Joseph.....	14 14
13	13	Hodgins, Richard.....	3 76	Leekie, Wm.....	14 21
14	21	Harris, Jonathan.....	4 5	Long, Michael.....	14 40
14	33	Hogan, Michael.....	6 2	Martin, W. J.....	14 32
14	36	Hilts, Samuel.....	6 37	Madill, Alex.....	14 34

	Con.	Lot.		Con.	Lot.
Merrill, Joseph.....	11	39	Paterson, Wm.....	5	1
Merrill, Samuel.....	11	39	Paterson, George.....	5	2
Melvin, Alex.....	10	24	Porteus, Thomas.....	6	28
Merrill, Wm.....	10	40	Porteous, John.....	6	29
Miller, John.....	7	38	Pedlar, Joseph.....	7	27
Morgan, Michael.....	7	1	Pedlar, Samuel.....	8	27
Martin, Wm.....	7	2	Paterson, Arthur.....	11	35
Munshaw, Thomas.....	7	25	Radley, George.....	6	40
Muir, Peter.....	2	19	Reid, John K.....	8	39
Muir, Arch'd.....	2	21	Rosborough, Robert.....	9	33
Muir, Wm.....	2	25	Rosborough, Mrs.....	9	35
Meads, Wm.....	1	29	Rosborough, George.....	9	35
McArthur, Donald.....	1	11	Stewart, John.....	2	8
McArthur, Donald.....	2	4	Stone, Wm.....	4	9
McLean, Arch'd.....	2	1	Sullivan, Edward.....	6	6
McLean, Donald.....	2	2	Smith, Richard.....	10	19
McLean, Alex.....	2	3	Smith, Wm.....	10	19
McLean, Roderick.....	2	12	Smith, Joseph.....	10	20
McDonald, Dugald.....	2	11	Stewart, Mrs.....	12	30
McFadyen, Duncan.....	2	13	Shaw, Robert.....	13	16
McBride, George.....	2	17	Shannon, Robert.....	13	20
McBride, Arch'd.....	2	18	Sewell, Robert.....	14	15
McDermid, Neil.....	2	70	Sewell, Arthur.....	14	16
McMaster, James.....	2	78	Stambuski, T. A.....	14	23
McFadyen, Malcolm.....	3	13	Smart, Gordon.....	14	28
McDermid, Neil.....	3	67	Stewart, Wm.....	14	28
McMullen, David.....	4	4	Stewart, James.....	14	30
McArthur, John.....	4	10	Stewart, Robert, senr...	14	34
McPhail, Arch'd.....	5	9	Todd, James.....	1	15
McPherson, Allan.....	5	29	Taylor, Jeremiah.....	1	72
McBryan, Arch'd.....	6	33	Thompson, Francis.....	3	68
McComb, Thomas.....	6	36	Thompson, George.....	3	71
McNamara, Michael.....	7	3	Treadgold, Elliot.....	3	75
McNally, James.....	7	31	Thorndyke, Robert.....	9	38
McLean, Allan.....	7	39	Tett, Jacob.....	13	21
McWain, Ezekiel.....	9	32	Watson, John.....	1	32
McGregor, James.....	13	29	White, David.....	3	63
McIntyre, John.....	14	58	White, Peter.....	3	72
Nash, James, senr.....	6	4	Welsh, Thomas.....	4	1
Nash, James, junr.....	6	5	Whittaker, Richard.....	4	7
O'Brien, Edward.....	14	29	Wilson, Wm.....	4	34
Pratt, Thomas.....	1	10	Willey, Robert.....	7	34
Parliament, Jacob.....	2	72	Welsh, Patrick.....	8	1

Con. Lot.
 5 1
 5 2
 6 28
 6 29
 7 27
 8 27
 11 35
 6 40
 8 39
 9 33
 9 35
 9 35
 2 8
 4 9
 6 6
 10 19
 10 19
 10 20
 12 30
 13 16
 13 20
 14 15
 14 16
 14 23
 14 28
 14 28
 14 30
 14 34
 1 15
 1 72
 3 68
 3 71
 3 75
 9 38
 13 21
 1 32
 3 63
 3 72
 4 1
 4 7
 4 34
 7 34
 8 1

	Con.	Lot.		Con.	Lot.
Woodyard, Henry.....	9	1	Williamson, James.....	13	39
Wheeler, Wm.....	10	30	Walker, Samuel.....	14	9
Wheeler, Reuben.....	11	30	Walker, Robert.....	14	11
Webster, James.....	11	25	Weber, John W.....	14	24
Worling, Robert.....	12	21			

East of Toronto and Sydenham Road.

	Con.	Lot.		Con.	Lot.
Alpin, Joseph	1	128	Fyfe, Charles.....	1	119
Armstrong, Fred.	1	194	Fisher, John.....	1	158
Armstrong, J. W.....	1	196	Fehan, John, sen.....	1	174
Armstrong, George.....	1	198	Fehan, John, jun.....	1	175
Beatty, James.....	1	122	Foster, Arch'd	3	118
Broughton, John	1	160	Grimes, John.....	3	169
Bates, John.....	1	173	Good, Martin	2	156
Bowler, John	2	107	Good, Smith	2	157
Bowler, Wm. sen.....	2	108	Gilpin, John	1	120
Benson, Wilson.....	2	109	Graham, Samuel	1	126
Boyle, Thos.....	2	149	Graham, James.....	1	127
Bleakley, Thos.....	2	173	Hanbury, Mrs.	1	106
Brownlee, George	2	192	Hinds, James	1	117
Beacroft, James	3	149	Harrison, E.....	1	171
Brown, John.....	3	167	Holly, Jacob.....	2	132
Coleman, Samuel	1	98	Humphill, James	2	176
Coleman, Benj.....	1	99	Hutcheson, W.....	2	204
Clark, Joseph	1	134	Hutcheson, Thos.....	2	207
Cooper, Alex.	1	137	Hutton, Robert.....	3	120
Calbeck, George	1	139	Hill, Wm.....	3	126
Campbell, Peter	1	148	Holly, Adam.....	1	132
Campbell, Richard	1	160	Irwin, Thomas	3	110
Chambers, Wm.	1	209	Irwin, Alex.	1	112
Coleman, Wm.	2	103	Irwin, Christopher	3	117
Cooper, John	2	114	Johnston, Andrew	3	141
Carter, James	2	119	Johnson, James.....	2	152
Clark, Thomas	2	141	Jamieson, John.....	2	116
Christmas, Thos.	2	153	Johnston, Wm.....	2	128
Cornfield, James	2	182	Johnston, George	1	169
Cargo, Wm.	3	128	Jones, Richard	1	153
Drew, George	1	93	King, J. H.	1	141
Dixon, Wm.	1	123	Leitch, Matthew	1	202
Davis, Wm.....	1	143	Ludlow, Wm.....	1	203
Dunwoody, John.....	1	144	Lee, Robert.....	2	106
Ekins, Claudius.....	1	163	Lever, Roger.....	2	133
Elliot, Thomas	3	100	Leppard, James.....	2	172

	Con.	Lot.		Con.	Lot.
Love, James	2	189	Strain, Joseph.....	1	188
Legard, Joseph.....	3	151	Saunders, Mrs.	2	151
Legard, Charles	3	154	Snodden, Stewart	2	201
Matthewson, Henry.....	1	136	Snodden, Alex.....	2	202
Munshaw, Aaron, sen. ...	1	151	Stewart, John.....	1	143
Munshaw, Aaron, jun. ...	1	151	Smith, Robert.....	3	108
Marshall, James	1	157	Sherwood, Justus P.....	3	140
Manders, Thos.....	1	166	Smith, John, J.	3	165
Moore, Thos.	1	180	Trimble, Robert.....	1	142
Moore, Wm. jun.	1	184	Talbot, Thomas	1	205
Moore, John L.....	1	186	Thompson, James.....	2	135
Milsap, Richard	1	204	Thompson, Robert, sen... 2	136	
Miller, Wm.	2	111	Thompson, Robert	2	139
Morehead, David	2	200	Taylor, Jeremiah	2	185
McGhee, John	3	157	Taylor, Thomas	2	186
McMaster, Abraham.....	2	197	Thompson, Alex.	3	136
McNally, James	2	164	Thompson, Robert	3	140
McLoughrey, Alex.	2	113	Wright, Mary.....	3	163
McNally, Wm.	1	156	Watson, Joseph.....	2	178
McKenzie, George.....	1	133	Wallace, James.....	2	183
McKee, Norman.....	1	113	Wright, Wm.	2	160
Nesbit, Andrew.....	1	110	Woods, David.....	2	163
Osborn, Thomas.....	3	160	Whitten, Andrew.....	2	120
O'Malley, Peter	2	171	Walker, Samuel	2	96
O'Malley, Joseph	2	171	Walker, John	2	99
O'Brien, James.....	2	121	Walker, James	2	101
O'Brien, John	2	124	Wright, John	1	161
O'Brien, James, sen. ...	2	126	Wade, John	1	191
Price, Joseph	1	102	Wright, Mrs.	1	125
Ross, James	2	193	Walker, James	1	100
Stedwell, John	1	118	Walker, George.....	1	101
Smitli, Wm.	1	154	Williams, John.....	1	104

West of Toronto and Sydenham Road.

	Con.	Lot.		Con.	Lot.
Ansley, Alfred	1	145	Beatty, Wm.....	3	132
Allen, John.....	1	168	Best, George.....	3	170
Allen, Mrs.	2	161	Burgess, Wm.....	2	151
Allen, John.....	2	123	Blair, James	2	124
Bryson, Wm.	3	146	Bartlett, John.....	1	124
Buskin, George.....	3	166	Beatty, Francis.....	1	130
Bullivant, Thos.....	3	115	Bentham, Richard.....	1	154
Blair, Wm.	3	124	Cunningham, Wm.....	1	115

Con. Lot.
 1 188
 2 151
 2 201
 2 202
 1 143
 3 108
 3 14
 3 165
 1 142
 1 205
 2 135
 2 136
 2 139
 2 185
 2 186
 3 136
 3 140
 3 163
 2 178
 2 183
 2 160
 2 163
 2 120
 2 96
 2 99
 2 101
 1 161
 1 191
 1 125
 1 100
 1 101
 1 104

Con. Lot
 Cherry, Wm..... 1 126
 Clarke, Robert 1 140
 Cairns, Arch'd 1 141
 Cullen, Wm..... 2 153
 Cullen, Stephen 2 157
 Carter, Wm..... 2 126
 Duncan, John..... 2 169
 Ekins, W. J..... 1 163
 Flesher, W. K..... 1 150
 Gillan, John 2 162
 Galbraith, John 1 132
 Galbraith, Wm..... 1 117
 Galbraith, Joseph 1 118
 Graham, John..... 1 128
 Hanna, Constantine..... 2 168
 Hale, Charles 2 171
 Irwin, Robert 1 157
 Irwin, Charles 1 158
 Irwin, Alex. jun. 2 113
 James, Charles 2 163
 Johnston, John..... 1 162
 Kennedy, Malcolm 2 138
 Love, Wm. 3 118
 Lyons, John 2 183
 Ludlow, Thomas..... 2 187
 Ludlow, Wm..... 2 189
 Latimer, Walter 2 150
 Loudon, Mrs. 2 135
 Lackey, John 1 133
 Lackey, Sarah..... 1 135
 Lockyear, Wm..... 1 113
 Moore, Wm. 1 183
 Moore, John 1 189
 Morrow, Allan 1 187
 Meldrum, Henry 2 119
 Morrow, James..... 2 129
 Morrison, John..... 2 137
 Martin, Henry 3 176
 Mahaffy, Dr. J..... 1 120
 McSorley, John..... 1 143
 McMullen, Wm 3 144
 McKenzie, Donald 3 152
 McKee, John 3 119

Con. L.
 McNicoll, Daniel..... 3 121
 McNicoll, Robert 3 122
 McKee, John, jun. 3 129
 McNea, Mrs..... 2 183
 McGaughey, James..... 2 182
 McCormack, John 2 158
 McNea, David..... 2 134
 McLeod, Donald..... 2 142
 McLeod, Kenneth 2 143
 McMillan, Wm. 2 144
 McLeod, Joseph..... 2 115
 McNicol, James 2 122
 Neale, Wm..... 3 163
 Noble, John..... 1 111
 O'Melia, Anthony..... 1 170
 Park, Thomas..... 2 181
 Pearson, Thomas 1 136
 Piper, Jeremiah 2 145
 Park, George..... 1 152
 Park, Joseph..... 3 182
 Quig, Patrick 2 166
 Rutledge, George 1 172
 Rutledge, Edward..... 2 111
 Rutledge, Alex..... 2 112
 Rutledge, Wm..... 2 147
 Rutledge, George 3 147
 Snell, James 3 141
 Stewart, Alex..... 3 156
 Speers, Wm..... 3 126
 Strain, Wm..... 3 137
 Stewart, Alex..... 2 186
 Stewart, Mrs. 2 154
 Stewart, Alex..... 2 155
 Snell, John 2 141
 Stinson, Thomas..... 1 174
 Stinson, David 1 178
 Sharp, John 1 161
 Sandford, Charles..... 1 164
 Thompson, Samuel..... 2 132
 White, James 3 172
 Wilson, Henry 3 114
 White, Charles..... 2 175
 Wanchope, Samuel..... 2 178

d.
 Con. Lot.
 3 132
 3 170
 2 151
 2 124
 1 124
 1 130
 1 154
 1 115

	Coa. Lot.		Con. Lot.
Wilson, Alex.	2 184	Weir, Christopher.....	1 159
Wright, Wm.	2 136	White, John.....	1 160
Ward, Alfred	1 180	Wright, George L.....	1 165
Wright, Bartholemew....	2 117	Wright, Thorpe	1 166

AYTON.

A village in the township of Normanby, 9 m. west of Orchardville, from whence it is supplied with mails on Tuesdays, Thursdays, and Saturdays. John McPhillips, Postmaster. For full description of Ayton, see the *Appendix*.

BALAKLAVA.

This is the name given to the site of a Tavern and Store one and a half miles N. of Johnson's P. O., on the Lake Shore Road in the Township of Sydenham. It is about 13 m. from Owen Sound, and less than a mile from the town-line of St. Vincent, and the foot of the road. A fine prosperous settlement lies round it.

John D. Kergan, General Dealer in Dry Goods, Groceries, &c. &c.

Ebijah Moultere, Innkeeper.

Alexander McMullen, Waggon-maker.

Duncan Cameron, Blacksmith.

BARHEAD MILLS.

A Grist Mill, with two run of stones; and a Saw Mill in Glenelg, $1\frac{1}{2}$ m. S. W. of Cornabuss. James Waldie, Lessee of Mills.

BEAVER RIVER.

The Beaver is a beautiful stream falling in Georgian Bay at Thornbury, after a winding and rapid course of a little over forty miles. It is the most considerable river entirely within the limits of the County of Grey. It rises from springs, in Osprey, three or four miles East of Feversham, at which place it has become a strong mill stream, full of cascades, and running through *canons* in the limestone rock. After running westerly for about 15 miles, plunging over a precipice of 70 feet in Eugenia, it turns Southward through Artemisia, Euphrasia, and a portion of Collingwood, and discharges its waters into Georgian Bay. After the falls at Eugenia, and the rapids below, the river having left the high interior table-land, thenceforth pursues its way through a gradually widening and beautiful valley, known in its upper reaches as the "Cukoo Valley." This valley is one of the most noted resorts for anglers in Upper Canada, especially in the vicinity of and above Williamstown. The water is

clear, the bottom generally hard, and brook trout abundant. The river is utilized for milling purposes at Feversham, Eugenia, Clarksburg and Thornbury; but at dozens of other points, the waters, now running waste, might be made equally useful. The Beaver descends, from its source to its mouth, about 1,000 feet.

BENTINCK P. O.

The Post-office at Durham has continued to be called "Bentinck," though the village is known throughout the Province as *Durham*. It creates great confusion, as there are several other Post-offices in Bentinck township. The name of the P. O. should have been changed to "Durham" years ago. [See *Durham*.]

BENTINCK TOWNSHIP.

The Township of Bentinck is one of the best settled and most wealthy townships in the County. Its population in 1861 was 3,331; only Normanby exceeding it in numbers. The present population will be about 4,000. It derives its name from the late lamented Lord George Bentinck; and was surveyed as a township by John Stoughton Dennis, Esq., P.L.S., in 1850. The portion of the Durham Road which passes through this township, had been surveyed in 1848 by Mr. Brough, and was already pretty well lined with the cabins of the locatees on the "Free Grants." Bentinck is exceedingly well watered by the Saugeen River and its numerous branches, and possesses a vast amount of water power; but a small portion of which is as yet in use. The central and western parts of the township are good soil, and well situated. The Eastern part of the township is inclined to be a little hilly and stony, except in the immediate vicinity of Durham, where are some fine farms. In the west, towards the County-line of Bruce, the farms are yet very new, and much clearing is still to be done. The Garafraxa Road [gravel] passes from N. to S. on its Eastern limit; and the Durham Road, also gravelled, passes through the Southern portion from west to east. Bentinck has no villages, except on its boundary limits, but contains two or three Post-offices, and several Grist and Saw Mills. As the latter are not distinguished, otherwise than in connection with the respective townships, we append a list of them:—

Dalglisk's Sawmill.—At the junction of the Rocky Saugeen with the main stream; about 4 m. N. W. of Durham. The proprietor calls it "Junction Mill;" the place is often called by the country people "The Crotches."

McTavish's Sawmill.—Lot 11, on 3rd Con. South of Durham Road. On the South Branch of the Saugeen River; about 3 m. from Hanover.

Wapler's Sawmill.—On a creek running into the Saugeen River ; about 2 m. N. of Hanover.

Caton's Sawmill.—On the Rocky Saugeen. Between two and three miles N. W. of Durham.

There are other Sawmills in connection with Flouring mills. These will be found described together.

Township Officers.—*Reeve*, James Hopkins, (Allan Park P. O.); *Deputy Reeve*, Alexander Cochrane, [Bentinck P. O.]; *Councillors*, J. McCallum, Donald McDonald, Samuel Dickson. *Clerk*, Duncan Campbell, [Hanover P. O.] *Treasurer*, Robert Stewart, [Bentinck P. O.]

Bentinck has eleven Common Schools, two of which are "Union" Schools. It also contributes territory and school population to two Union Schools in Glenelg.

Union School [Male] No. 1. Bentinck and Glenelg. Hugh Jones, *Teacher*. House Stone. Furnished with Maps, &c. Average attendance for 1864, 27 from Bentinck, and 30 from Glenelg; = 57.

Union School [Female] No. 1. Bentinck and Glenelg. Annie Mockler, *Teacher*. House, Frame. Furnished with Maps, &c. Average attendance for 1864, 32 from Bentinck, and 29 from Glenelg; = 61.

S. S. No. 1. Daniel McDonald, *Teacher*. House, Frame. Furnished with Maps, &c. Average attendance for 1864, 58.

S. S. No. 2. Alexander Stephen, *Teacher*. House, Log. Furnished with Maps, &c. Average attendance for 1864, 45.

S. S. No. 3. Joseph Lindsay, *Teacher*. House, Stone. Furnished with Maps, &c. Average attendance for 1864, 33.

S. S. No. 4. John Black, *Teacher*. House, Log. Furnished with Maps, &c. Average attendance for 1864, 17.

S. S. No. 5. John McNicoll, *Teacher*. House, Log. Furnished with Maps, &c. Average attendance for 1864, 19.

S. S. No. 6. William Wilson, *Teacher*. House, Log. Furnished with Maps, &c. Average attendance for 1864, 19.

S. S. No. 7. — Telford, *Teacher*. House, Log. Furnished with Maps, &c. Average attendance for 1864, 19.

S. S. No. 9. John McIntosh, *Teacher*. House, Log. Furnished with Maps, &c. Average attendance for 1864, 16.

S. S. No. 10. Archibald McLellan, *Teacher*. House, Log. Furnished with Maps, &c. Average attendance for 1864, 31.

Census Returns.—Total occupiers of land, 567 ; of whom 104 occupy from 20 to 50 acres each, 275 from 50 to 100 acres each, and 177 from 100 to 200 acres each. Acres under cultivation 10,803.

Spring Wheat raised, 65,953 bushels; Barley, 1,165 bushels; Pease, 10,744 bushels; Oats, 32,932 bushels; Potatoes, 48,169; Turnips, 116,901 bushels; Hay, 1,567 tons; Maple Sugar, 14,534 lbs.; Wool, 4,810 lbs.; Butter, 53,463 lbs.; Cheese, 3,871 lbs. Pork, 370 barrels.

Magistrates.—A. Z. Gottwals, Joseph L. Privat, Thomas Allen, Robert Smith, William Whiteford. [Magistrates in Durham, whether in Bentinck or Glenelg, will be found under "Durham."]

On the Assessment Rolls for 1864, the distinction between "Freeholders" and "Householders" is not made; consequently we cannot make it here.

NOTE.—The first division in the following list, are the residents West of Garafraxa Road—1st, 2nd, and 3rd Concessions. The Second division are the residents South of the Durham Road—1st, 2nd, and 3rd Concessions. The Third division is North of Durham Road—from 1st to 15th Concessions inclusive.

West of Garafraxa Road.

	Con.	Lot.		Con.	Lot.
Allen, James.....	1	14	Connor, Edward.....	2	36
Alexander, Wm.....	2	60	Caton, Wm.....	2	37
Allman, John.....	2	64	Caton, Francis.....	2	41
Aldrich, Mrs.....	2	70	Collison, Gibson.....	2	44
Backhouse, Richard.....	3	70	Collison, John.....	2	44
Bray, James.....	3	18	Coskery, Francis.....	2	47
Black, Alex.....	2	10	Cuff, Robert.....	2	48
Byers, Thomas.....	1	29	Campbell, Quintin.....	2	52
Black, Donald.....	2	11	Cuff, John.....	2	61
Burgess, Gordon.....	1	23	Curlett, Robert.....	3	1
Brizeal, John.....	1	10	Curlett, Thomas.....	3	1
Barnes, Wm.....	1	13	Curlett, John.....	3	2
Corbett, Simeon.....	1	4	Clark, John.....	3	32
Cameron, Malcom.....	1	7	Clark, Mrs.....	3	39
Cameron, Arch'd.....	1	8	Clark, Dugald.....	3	40
Colles, W. H. G.....	1	21	Campbell, George.....	3	41
Curlett, John.....	2	2	Campbell, Peter.....	3	41
Campbell, Donald.....	2	6	Cuff, Robert.....	3	49
Campbell, Duncan.....	2	7	Cuff, George.....	3	57
Cameron, Duncan.....	2	12	Dedman, Moses.....	1	13
Cross, James.....	2	13	Douglas, Robert.....	1	27
Campbell, Duncan.....	2	30	Dean, Mrs.....	1'	30
Connor, Robert.....	2	32	Dargavell, James.....	2	51
Campbell, Wm.....	2	33	Daly, Michael.....	3	66

	Con.	Lot.		Con.	Lot.
Edge, Hamilton.....	2	36	McKinnon, Lachlin.....	1	10
Eveson, Urias.....	2	35	McGillivray, John.....	1	11
Edge, John H.....	2	42	McGillivray, Arch'd.....	1	11
Ellison, Wm.....	2	43	McDonald, Neil.....	1	12
Ewen, Thomas.....	2	45	McGillivray, Mrs.....	1	14
Edge, Samuel.....	3	43	McArthur, Donald.....	1	21
Edge Wm.....	3	43	McLinton, Robert.....	1	30
Fox, Wm.....	1	20	McCurlett, Thomas.....	2	1
Fletcher, Duncan.....	3	22	McCurlett, Robert.....	2	1
Fletcher, Charles.....	3	22	McDonald, Neil.....	2	8
Gray, John.....	1	16	McDonald, Alex.....	2	9
Gainer, Owen.....	1	27	McFarlane, Dugald.....	2	14
Henderson, Duncan.....	1	6	McDonald, John.....	2	15
Hooper, John.....	1	9	McArthur, John.....	2	17
Hopkins, Levi.....	2	49	McKinnon, Alex.....	2	18
Hopkins, Samuel.....	2	50	McGillivray, Arch'd.....	2	20
Hutton, Thomas.....	2	56	McCallum, Dugald.....	2	22
Hopkins, Mrs.....	2	59	McDonald, John.....	2	23
Haskin, Thomas.....	2	62	McDonald, Lachlin.....	2	24
Hutton, Alex.....	2	64	McKinnon, Donald.....	2	25
Heuston, Samuel.....	3	42	McKechnie, John.....	2	27
Hutton, George.....	3	48	McQuarrie, Malcolm.....	2	28
Hutton, Thomas.....	3	55	McDonald, Neil.....	2	32
Hopkins, Mrs.....	3	57	McDonald, John.....	2	34
Irvine, Robert.....	1	18	McKenzie, John.....	2	64
Jackson, Wm. G.....	1	19	McDonald, Donald.....	3	13
Jones, Joseph.....	1	19	McDonald, Duncan.....	3	14
Jackson, George.....	1	23	McGillivray, Arch'd.....	3	19
Livingston, Hugh.....	2	31	McGillivray, John.....	3	20
Ledingham, Alex.....	3	8	McGillivray, Donald.....	3	21
Lauder, John.....	1	23	McKechnie, Allan.....	3	25
Lindley, Wm.....	2	1	McLean, John.....	3	26
Lawson, Wm.....	2	55	McQuarrie, Donald.....	3	27
Morden, Henry.....	1	18	McQuarrie, John.....	3	28
Meikle, Arch'd.....	2	66	McLean, Neil.....	3	29
Morton, Alex.....	2	46	McLean, John.....	3	30
Mountain, Wm.....	2	69	McGillivray, Arch'd.....	3	31
Mighton, George.....	3	65	McDonald, Donald.....	3	34
McFarlane, Duncan.....	1	5	McDonald, James.....	3	37
McLean, Mrs.....	1	6	McDonald, James.....	3	38
McLean, Malcolm.....	1	7	McKenzie, Duncan.....	3	64
McKinnon, John.....	1	8	McCasey, Thomas.....	3	65
McKechnie, Mary.....	1	9	McKenzie, Hugh.....	3	67

SOUTH OF DURHAM ROAD.

Con. Lot.
 1 10
 1 11
 1 11
 1 12
 1 14
 1 21
 1 30
 2 1
 2 1
 2 8
 2 9
 2 14
 2 15
 2 17
 2 18
 2 20
 2 22
 2 23
 2 24
 2 25
 2 27
 2 28
 2 32
 2 34
 2 64
 3 13
 3 14
 3 19
 3 20
 3 21
 3 25
 3 26
 3 27
 3 28
 3 29
 3 30
 3 31
 3 34
 3 37
 3 38
 3 64
 3 65
 3 67

Con. Lot.
 McKenzie, Donald..... 3 68
 Noble, John..... 2 63
 Noble, George..... 2 63
 Nixon, Wm..... 3 17
 Proudfoot, Alex..... 2 2
 Peitte, John..... 2 67
 Riddle, James..... 1 3
 Riddell, John..... 2 5
 Reid, Robert..... 2 54
 Riddell, Hugh..... 3 12
 Rumbly, Jacob..... 3 56
 Smith, A. G..... 1 1
 Smith, Donald..... 1 1
 Smith, John..... 1 2
 Skeene, George..... 1 4

Con. Lot.
 Skeene, James..... 1 3
 Smith, John..... 1 6
 Simpson, John..... 1 8
 Sutherland, James..... 1 29
 Smith, James..... 2 21
 Sullivan, John..... 3 3
 Sullivan, Lawrence..... 3 4
 Skeene, Alex..... 3 5
 Skeene, Robert..... 3 6
 Stewart, Donald..... 3 10
 Stewart, Hector..... 3 11
 Vallett, Henry..... 2 68
 Watson, Robert..... 1 20
 Welsh, Patrick..... 3 15

South of Durham Road.

Con. Lot.
 Archibald, Alex..... 3 34
 Allan, George B. 1 34
 Armstrong, James..... 2 61
 Armstrong, John 2 59
 Bottenholm, Henry..... 1 2
 Black, Stephen..... 1 46
 Bailey, Wm..... 1 50
 Black, Thomas 1 59
 Butler, Mrs. 2 1
 Ball, James..... 2 25
 Burkett, Peter 3 1
 Bottenholm, Charles..... 3 2
 Ball, Wm..... 3 26
 Ball, Thomas..... 3 27
 Barber, John..... 3 39
 Begg, John 3 45
 Campbell, Donald..... 1 10
 Campbell, Colin..... 1 11
 Cain, Mrs..... 1 37
 Collett, Henry, sen..... 1 39
 Collett, Henry, jun. 1 38
 Cook, John 1 53
 Cook, Wm..... 2 40
 Cardwardyne, Joseph.... 2 54
 Corbett, Joseph..... 2 62

Con. Lot.
 Carroll, John..... 3 6
 Corbett, John..... 3 61
 Dixon, Thomas..... 1 25
 Donnelly, John..... 2 45
 Edwards, Matthew 1 47
 Fursman, Ephraim..... 2 21
 Fursman, Charles..... 2 23
 Femall, John..... 3 28
 Gottwals, A. Z..... 1 3
 Gilginn, John 1 6
 Goodeve, E. A..... 1 41
 Gibson, Johnson..... 2 41
 Greig, Peter 3 43
 Grierson, Nathaniel 3 55
 Harrison, David 2 50
 Hudson, James..... 3 21
 Harrison, David 2 16
 Hopkins, Edward..... 2 27
 Hoops, Wm..... 1 62
 Howell, Robert..... 2 2
 Hurd, Wm..... 1 43
 Husher, Wm..... 1 19
 Hosenhager, Chris..... 1 1
 Hestel, John 1 7
 Hughies, Henry 1 17

	Con.	Lot.		Con.	Lot.
Johnstone, Edward	2	55	Purvis, Alex.	1	21
Johnstone, Matthew	3	29	Potter, John	2	52
Knowles, Samuel	3	63	Purvis, Wm.	3	18
Kinneghan, James	1	16	Purvis, George	3	24
Lawson, Alex.	1	64	Park, James	3	53
Lawrence, John	1	41	Peterson, Richard	3	15
Lindsay, Joseph	1	58	Purvis, John	3	25
Leslie, Robert	2	11	Park, Andrew	3	51
Laidlaw, Thomas	2	18	Park, Arch'd	3	52
Morrell, Foster	1	8	Reid, David	3	49
Marshall, James	1	30	Richard, Mrs.	1	56
Martin, Wm.	2	5	Rowland, Richard	2	3
Marshall, James	2	30	Rose, Wm. sen.	1	62
Moffatt, Wm.	3	32	Stevens, Alex.	1	18
Myer, Andrew	3	33	Speer, John	1	26
Muir, Henry	3	35	Speer, Solomon	1	32
Mather, Matthew	3	48	Speers, John	2	32
Milligan, James	3	57	Scott, Wm.	2	43
Maw, Thomas	3	62	Smith, Robert	2	58
McNaught, John	2	17	Smith, Charter	2	58
McDonald, Daniel	1	14	Scott, Thomas	3	41
McKay, Alexander	1	43	Tompkins, Wm.	1	42
McMahon, Wm.	1	24	Thomas, Wm.	2	50
McLachlan, Francis	1	51	Turnbull, George	3	17
McLachlan, Charles	1	52	Tyreman, Hyman	1	49
McCauslan, Oliver	1	54	Vayson, John	1	61
McCulloch, Wm.	1	61	Wynn, Edward	1	20
McNaught, Thomas	2	4	Walls, Mrs.	1	22
McLean, Hugh	2	49	Walls, John	1	23
McNaught, Thomas	3	5	Whiteford, Wm.	1	27
McCartney, James	3	8	Wilkinson, Robert	1	33
McTavish, Robert	3	10	Walton, Abraham	1	60
McFarlane, Charles	3	16	Whaley, Matthew	2	19
McRonald, Thomas	3	60	Wilkinson, Robert	2	29
Neivell, George	2	60	Wiggins, James	2	64
Nicholson, Mrs.	2	63	Wilson, Wm.	3	30
Nichol, Thomas	2	48	White, Wm.	3	37
Nicoll, John	3	46	White, Alex.	3	38
Nicoll, Thomas	3	47	Young, John	3	13

North of Durham Road.

Con.	Lot.
.....	1 21
.....	2 52
.....	3 18
.....	3 24
.....	3 53
.....	3 15
.....	3 25
.....	3 51
.....	3 52
.....	3 49
.....	1 56
.....	2 3
.....	1 62
.....	1 18
.....	1 26
.....	1 32
.....	2 32
.....	2 43
.....	2 58
.....	2 58
.....	3 41
.....	1 42
.....	2 50
.....	3 17
.....	1 49
.....	1 61
.....	1 20
.....	1 22
.....	1 23
.....	1 27
.....	1 33
.....	1 60
.....	2 19
.....	2 29
.....	2 64
.....	3 30
.....	3 37
.....	3 38
.....	3 13

	Con.	Lot.		Con.	Lot.
Adams, H. P.....	1	1	Burns, Patrick, jun.....	2	16
Acton, Abraham.....	2	34	Burns, Patrick, sen.....	2	17
Adlam, John.....	2	41	Blake, Wm.....	2	22
Alexander, John, jun....	2	48	Bull, Henry	1	61
Adlam, George	4	25	Bailey, Wm.	2	12
Ashley, Thomas, sen.....	5	25	Bottrell, Robert	1	20
Ashley, Thomas, jun....	5	25	Blakely, John	1	25
Armour, Wm.....	5	32	Boddy, Thomas	1	27
Anderson, James	8	8	Brander, James.....	15	18
Anderson, George.....	10	29	Brigham, Henry.....	1	40
Anderson, Andrew.....	14	10	Buck, Abraham	1	5
Allen, George B.....	1	33	Buck, Wm.....	1	6
Barton, H. M.	13	3	Brunt, Ralph	6	19
Boght, Sebastian.....	11	5	Campbell, John.....	1	7
Boyd, Wm.....	10	4	Campbell, Donald.....	1	9
Barber, Wm.....	9	22	Campbell, Robert	1	30
Brown, Alex.....	9	30	Connelly, John.....	1	62
Brown, John.....	9	31	Chick, John	2	36
Boulden, James.....	9	2	Connelly, John.....	2	49
Boyce, Wm.	8	25	Connelly, Wm.	3	52
Bollander, George.....	7	7	Christie, Alex.	4	1
Brown, George	6	21	Campbell, Colin.....	4	4
Brown, Wm.....	6	23	Carson, Christopher	4	6
Brunt, Wm.	6	24	Chittick, Francis	4	16
Bamford, John	5	16	Chittick, Guy	4	17
Blyth, John.....	5	17	Crozier, Samuel.....	4	30
Bailey, John.....	5	21	Cunningham, John.....	5	3
Belstine, Philip.....	5	8	Casement, Wm.	5	4
Bailey, Wm.....	5	9	Casement, Robert.....	5	5
Brattan, Mrs.	4	26	Clemer, Frederick.....	5	11
Bailey, James	4	7	Crozier, James	5	29
Barnes, Robert	4	9	Cook, Peter.....	6	25
Brattan, David	3	45	Chittick, Thomas	7	15
Brattan, Hugh	3	46	Crozier, Wm.	7	25
Bailey, Wm.....	3	12	Clark, John	7	32
Bailey, Isaac.....	3	14	Cain, Edward	8	6
Barns, Patrick, jun.	3	16	Cain, Robert, sen.....	8	6
Brown, John.....	3	25	Cain, Robert, jun.....	9	8
Blyth, Wm.....	3	31	Campbell, Alex.	9	10
Bannister, Wm.	3	1	Campbell, Duncan.....	9	10
Brattan, Robert	2	50	Coutts, John.....	10	24
Bailey, John.....	2	14	Coutts, Alex.....	10	30
Burns, Joseph.....	2	15	Cromach, Peter.....	11	14

	Con.	Lot.		Con.	Lot.
Cook, Arthur.....	11	17	Grafton, Thomas.....	6	12
Campbell, Neil.....	11	31	Glendinning, James.....	8	11
Campbell, John.....	13	26	Gillies, John.....	13	1
Cronan, John.....	14	14	Gallagher, Henry.....	13	9
Creman, Dennis.....	14	20	Gallagher, John, sen.....	13	10
Clark, Wm.....	15	2	Green, Alex.....	13	20
Campbell, John.....	15	3	Grant, Alex.....	13	2
Cronan, John.....	15	14	Goodman, James.....	2	1
Creman, Patrick.....	15	19	Hastie, Andrew.....	11	15
Cook, Wm.....	1	42	Honnies, Stephen.....	11	25
Dresch, Valentine.....	1	3	Hanlan, Michael.....	10	26
Dickey, John.....	1	49	Hutton, Thomas.....	10	14
Duncombe, Robert.....	1	64	Hamilton, Charles.....	10	19
Davis, J. B.....	2	1	Hobkirk, John.....	9	27
Davis, Francis.....	2	26	Hunt, Amor t.....	7	5
Davidson, James.....	2	58	Hobbermill, Conrad.....	5	10
Dillihunty, John.....	3	17	Hobbermill, Charles.....	5	10
Devlin, John.....	4	14	Hunt, John.....	4	21
Devlin, James.....	5	13	Hillies, Samuel.....	4	24
Devlin, Thomas.....	5	15	Hazlitt, Thomas.....	3	39
Dobney, John.....	7	1	Hunt, Thomas, sen.....	3	41
Datts, Lewis.....	10	6	Hillies, David.....	3	44
Dickson, Samuel.....	10	9	Hinch, John.....	3	49
Devlin, Joseph.....	10	15	Heuston, Samuel.....	3	63
Darroch, Duncan.....	11	32	Hopkins, James.....	6	13
Doherty, John.....	14	7	Hunt, Thomas.....	2	35
Easton, David.....	3	23	Hunt, Thomas, jun.....	3	35
Elliot, James.....	4	20	Hicks, John.....	3	36
Elliot, Nathaniel.....	4	21	Hazlitt, Wm.....	2	40
Earls, Edward.....	6	16	Hopkins, John.....	2	47
Falconer, John.....	9	4	Hillies, Wm. sen.....	2	53
Fisher, Richard.....	13	1	Hudson, Obadiah.....	2	6
Fisher, John.....	8	9	Hoops, Wm.....	1	47
Fawcett, David.....	6	27	Irvine, John.....	3	28
Fossie, Lewis.....	7	6	Irvine, Wm.....	7	9
Frampel, Conrad.....	5	10	Irvine, John.....	10	11
Finnerty, Michael.....	3	11	Jacklin, Moses.....	1	21
Fullarton, James.....	2	54	Johnstone, Samuel.....	2	1
Fensom, John.....	1	37	Jones, Levi.....	2	8
Grant, James.....	15	17	Johnstone, James.....	7	19
Gribble, George.....	3	5	Jeffings, James.....	10	5
Grafton, Stewart.....	5	18	Johnstone, John.....	11	2
Grafton, Daniel.....	6	12	Kennedy, John.....	2	39

Con.	Lot.
.....	6 12
.....	8 11
.....	13 1
.....	13 9
.....	13 10
.....	13 20
.....	13 2
.....	2 1
.....	11 15
.....	11 25
.....	10 26
.....	10 14
.....	10 19
.....	9 27
.....	7 5
.....	5 10
.....	5 10
.....	4 21
.....	4 24
.....	3 39
.....	3 41
.....	3 44
.....	3 49
.....	3 63
.....	6 13
.....	2 35
.....	3 35
.....	3 36
.....	2 40
.....	2 47
.....	2 53
.....	2 6
.....	1 47
.....	3 28
.....	7 9
.....	10 11
.....	1 21
.....	2 1
.....	2 8
.....	7 19
.....	10 5
.....	11 2
.....	2 39

Con.	Lot.
Kellecher, John.....	14 9
Kenoch, Adam.....	5 7
Kemble, Henry.....	4 10
Kennedy, Robert.....	3 37
Kain, John.....	3 2
Killinbeg, Wm.....	2 19
Killinbeg, Thomas.....	2 20
Laidlaw, George.....	1 11
Livingstone, Andrew.....	1 51
Livingstone, James.....	1 52
Livingstone, John.....	1 53
Little, John.....	2 24
Livingstone, Andrew.....	2 51
Ledew, Alex.....	4 22
Lee, George.....	5 2
Linney, James.....	5 28
Lee, Henry.....	5 29
Leggett, George.....	6 1
Lee, Joseph.....	6 3
Long, Henry.....	6 6
Lockner, Conrad.....	6 11
Lloyd, John.....	7 14
Loath, Henry.....	9 9
Livingstone, Alex.....	9 29
Laidlaw, Walter.....	11 9
Laidlaw, Robert.....	11 11
Lloyd, Robert.....	11 16
Ledingham, Wm. sen.....	13 31
Ledingham, Robert.....	14 31
Laidlaw, Wm.....	14 28
Morton, Henry.....	15 1
Milne, George.....	15 9
Morrell, Alfred.....	11 13
Millar, John.....	7 3
Matthews, George.....	5 24
Milligan, James.....	4 18
Milligan, Wm.....	4 19
Mintie, Edward.....	4 2
Mighton, George.....	3 59
Myrven, Ferdinand.....	3 30
Millar, George.....	2 63
Maur, John.....	3 2
Maur, Henry.....	3 4

Con.	Lot.
Maycock, Thomas.....	3 9
Mills, Thomas.....	2 45
Mills, Christopher.....	2 46
Myrven, John.....	2 28
Myrven, Wm.....	2 29
Myrven, James.....	2 30
Myrven, Alex.....	2 31
Millar, Thomas.....	1 41
Marshall, Robert.....	1 13
McKenna, Michael.....	1 32
McFarlane, Bernard.....	1 60
McGrade, Francis.....	2 33
McLachlin, Arch'd.....	2 43
McCracken, Joseph.....	4 3
McCracken, Thomas.....	4 3
McLean, Donald.....	5 30
McClarty, James.....	5 31
McClarty, Arch'd.....	5 31
McLean, Donald.....	6 26
McDougall, Allan.....	6 28
McCallum, John.....	6 31
McNicol, John, sen.....	7 12
McNicol, David.....	7 12
McGillivray, Malcom.....	7 28
McDougall, Malcom.....	7 28
McKechnic, John.....	7 29
McIntosh, Donald.....	7 30
McQuarrie, Hugh.....	7 31
McQuarrie, John.....	7 31
McNicol, John.....	8 12
McGregor, Peter.....	8 15
McLean, Mrs.....	8 18
McDonald, Dugald.....	8 20
McGillivray, Martin.....	8 26
McDonald, Hector.....	8 27
McDougall, Angus.....	8 28
McKinnon, Alex.....	8 29
McLean, Neil.....	8 30
McLean, Malcom.....	8 31
McGillivray, Donald.....	8 32
McGillivray, John.....	9 5
McNicol, Donald.....	9 12
McLean, Arch'd.....	9 14

	Con.	Lot.		Con.	Lot.
McCormick, Alex.....	9	16	Redford, Wm	6	18
McCormick, Arch'd	9	17	Redford, Thos	6	18
McKinnon, Neil.....	9	25	Running, Benj.....	7	4
McDougall, John	9	26	Redford, Henry	7	24
McDougall, Neil.....	9	28	Redford, Stephen	7	24
McKinnon, Martin.....	9	32	Rae, Wm.....	10	1
McGhie, Samuel.....	10	3	Robertson, John.....	13	4
McQuarrie, Lachlin	10	27	Robertson, Thos.....	14	1
McDonald, Ronald	10	28	Sheekler, John	14	15
McDonald, John.....	10	31	Sullivan, Philip.....	15	16
McRae, Donald.....	11	26	Smith, James	15	5
McRae, Hector.....	11	28	Shewell, Edward, sr	15	10
McQuarrie, Hugh.....	11	27	Sullivan, Philip.....	14	16
McClement, James.....	13	27	Sullivan, Dennis.....	14	17
McIntosh, Wm.....	13	30	Simpson, Joseph.....	13	28
McClement, Alex	14	29	Simpson, Arthur.....	13	29
McWilliams, F. H. B. ...	14	30	Smith, Robert	11	24
McGregor, John.....	15	4	Shewell, Wm.....	11	29
Nicoll, Thos, jr	10	10	Shewell, Edward, sr	11	30
Owens, Samuel	7	10	Shewell, Edward, jr.....	10	23
Orr, Samuel	11	25	Sachs, John.....	9	13
O'Brien, Jeremiah'	14	9	Smith, John	9	23
O'Neil, Henry.....	5	22	Storrer, Andrew	9	11
Paterson, James	13	7	Stephenson, David	8	3
Pepper, John.....	10	2	Stephenson, Wm.....	8	3
Plaskett, Thomas	6	15	Speice, Henry.....	6	6
Paterson, James	6	22	Stewart, Wm.....	2	55
Paterson, Wm.....	6	8	Smith, John.....	2	27
Porter, Wm.....	5	19	Symons, Joseph.....	1	44
Park, John	5	6	Switzer, Benj.....	1	17
Prast, John.....	4	8	Steer, George M.....	1	18
Prast, Christie	4	8	Swift, Edward	2	5
Privat, Lewis J.....	4	11	Tyreman, Thos.....	1	46
Paterson, Wm.....	2	4	Taylor, Robert.....	2	60
Paterson, Robert.....	7	8	Turnbull, George.....	3	57
Quirk, Michael.....	9	22	Tompkins, Jesse.....	4	22
Ray, Henry	1	54	Torrey, Frederiek.....	4	28
Ray, Thomas.....	1	55	Torrey, George.....	4	28
Ray, Wm., jr.....	1	56	Tilley, Wm.....	7	2
Ray, Wm., sen	1	58	Thompson, Wm.....	8	21
Ryan, Michael.....	2	60	Taylor, Alex.....	13	24
Ransbury, John	3	43	Taylor, David	13	25
Richmond, Thomas	3	50	Taylor, Wm	14	24

Con.	Lot.
.....	6 18
.....	6 18
.....	7 4
.....	7 24
.....	7 24
.....	10 1
.....	13 4
.....	14 1
.....	14 15
.....	15 16
.....	15 5
.....	15 10
.....	14 16
.....	14 17
.....	13 28
.....	13 29
.....	11 24
.....	11 29
.....	11 30
.....	10 23
.....	9 13
.....	9 23
.....	9 11
.....	8 3
.....	8 3
.....	6 6
.....	2 55
.....	2 27
.....	1 44
.....	1 17
.....	1 18
.....	2 5
.....	1 46
.....	2 60
.....	3 57
.....	4 22
.....	4 28
.....	4 28
.....	7 2
.....	8 21
.....	13 24
.....	13 25
.....	14 24

		Con.	Lot.			Con.	Lot.
Taylor, John.....	14	26	Walls, Henry	7	11		
Taylor, James	9	24	Wilson, John	6	2		
Tulloch, James.....	11	3	Wakefly, Martin	6	7		
Telford, Charles	5	4	Willoughby, Thomas.....	6	10		
Wilson, Alex.....	13	18	Wright, Wm.....	4	32		
White, James	10	25	Witte, Gustav	4	12		
White, John	9	23	Wilson, John.....	3	22		
Wood, Thomas	9	4	Waggoner, Caspar.....	3	6		
Wood, John	8	24	Wapler, Warner	2	10		
Wood, Thomas	8	25	Yost, Ferdinand	2	9		

BERKELEY.

A Post Office on the "Toronto and Sydenham" Gravel Road, 11 m. S. E. of Chatsworth, and about 18 m. from Owen Sound. Mail on Wednesdays and Saturdays, from Chatsworth and Artemisia P. O. John Fleming, senr., Postmaster.

BIG BAY.

This is Shallow Bay [shallow in the sense of not running far into the land], between the two Inlets, Owen's Sound and Colpoy's Bay. It indents the North Shore of Keppel, and is four miles across from point to point. A line thus carried across would be from a mile to a mile and a half from the deepest recess of the Bay. Just there, a mill stream debouches into the Bay, and the new village of "North Keppel" is struggling into existence. (See "N. Keppel.") The Bay, though apparently well protected by Griffeth's Island lying directly in front, is liable to be vexed with baffling winds and currents setting in from two or three directions between the Islands; and in former times it was not always possible to calculate the time a boat would take in getting past the Bay. Some of the earlier voyagers, vexed at these unwilling delays, gave the place the name of "Purgatory Bay." The name "Big Bay," is however that given by the Indians to it, and used by the settlers on its shores.

BIG HEAD RIVER.

This is a very pretty River, and deserves a better name than the rather rude one it bears. A generation ago, the mouth of the river formed a safe and convenient, shelter for the batteaux, which served nearly all the purposes of lake navigation for Surveyors, Explorers, and Traders. Some of these parties, camping for the time on its shores, found, washed out by the freshets, a skull of remarkably large proportions; probably belonging to some Indian warrior, whose fame

has missed reaching us. The river where the "big head" was found, or the "Big Head River," was from thenceforth the rather unpoetical name of the stream. Its farthest source is in Holland near the Toronto Line, about 5 m. below Chatsworth. The South fork rises on Lot 7 or 8 in 12th Con. Holland, and runs through the village of Walter's Falls. The general course of the Big Head River is N. E. Its length is but little over 20 m. It turns various mills; but might be made use of to a much larger extent than at present. This is also one of the trout streams of the region; and certain favorite parts of its course are well known to anglers. It falls into Georgian Bay at Meaford. It is unfortunate that its mouth is impeded by a sand-bar, so that it is of no value to shipping unless dredged out.

BLANTYRE.

A Post Office in the N. W. part of the Township of Euphrasia, about 6 m. from Griersville, 11 m. from Meaford, and 4 m. from Walter's Falls. James Patterson, Postmaster and General Merchant. There is also a Blacksmith shop at Blantyre. Mails Tuesdays and Saturdays from Griersville, Meaford, and Walter's Falls.

BLUE MOUNTAINS.

These are continuations of the Hamilton and Niagara formations; and in the Township of Collingwood end abruptly in a steep wooded slope toward the lake. The altitude in the immediate vicinity of Georgian Bay, [in rear of McMillan's Hotel, 3 m. E. of Thornbury], is 750 feet above the lake level. About 5 m. in rear of Craigleith P. O. and somewhat nearer Collingwood Harbor, the altitude is 900 feet. Large stretches of table land are found upon their tops. Below the limestone of which the Blue Mountains are composed, is found bituminous Shale, as under the cliff at Niagara Falls. A few years ago a Coal Oil Refinery was put in operation near Craigleith. Some oil was made; but the discovery of oil in Enniskillen so cheapened the article that it could not hold out against the competition, and was abandoned. [Notices of the Blue Mountains may be also found under "County of Grey"—"Collingwood"—and "Osprey."]]

BURN COURT MILLS.

A Grist Mill, (one run of stones), and a Carding Mill built by and belonging to the estate of the late John Wilson. Situated in the Township of Sydenham, about three-fourths of a mile from Leith Corners, and between six and seven from Owen Sound; (on Lot 30, Con. C. Sydenham.)

CAPE RICH.

A village situated on Georgian Bay, in the Township of St. Vincent; 10 m. from Meaford, and 19 m. from Owen Sound, by land. Population about 100. It contains a Post-office, two Coopers' shops, one Carpenter's shop, one Shoemaker's shop, and a Wharf with Storehouse attached. In summer, the mail is daily, both ways, by Steamboat; in winter, mail on Wednesday and Saturday, from Meaford only. The Steamer "Clifton" calls at 9 a. m. on her way from Owen Sound to Collingwood, and at 4 p. m. on her return, during the season of navigation. The principal interest in the village is the fisheries. Seven fishing boats are employed, belonging to as many different fishermen, and manned by two and sometimes three hands each. A number of extra hands are employed during the season, who are not considered as residents, and not included in our estimate of the population. As many as 1,200 barrels of fresh fish have been shipped to Collingwood in one season. In 1864, the number reached 800 barrels. Most of these were for the Toronto Market. Navigable water is very close in on shore; and the wharf, though only 60 feet long, has, at the present low water 12 feet depth at the end. It is exposed to E. and N. E. winds, though protected from gales from other points of the compass. The absence of water-power has been adverse to the prosperity of the place, and it has been rather non-progressive for some years. Sabbath services are regularly held by the Baptist denomination, and occasionally by the Wesleyan Methodists.

Brinan, John, Fisherman.
 Davis, Mrs. (widow Orris.)
 Kyfer, Richard, Fisherman.
 Knox, Wm. C., Boot and Shoemaker.
 McLAREN, D., Postmaster.
 McLaren, D., senr.
 McDonald, Neil, Fisherman.
 McDonald, Donald, Fisherman.
 McInnis, Donald, Fisherman.

McIntosh, Gilbert P., Carpenter and Builder.
 McInnis, John, Fisherman.
 McInnis, Duncan, Fisherman.
 Nichol, John, Fisherman.
 STEPHENS, ADAMS, teacher.
 Vail, Robert, Cooper.
 Wylie, Wm., Farmer.
 Winters, John, Cooper.

CARSON'S MILL.

A Grist and Sawmill, in the Township of St. Vincent, on the Shore of Georgian Bay, one mile W. of Cape Rich. It was built in the early days of the settlement—about the year 1842; and comprises, under one roof, the Gristing department and the Sawmill. Though the machinery is of a primitive description, the mill is a great convenience to the neighborhood. The Grist Mill has one run of stones.

" was found,
 her unpoeti-
 and near the
 th fork rises
 the village of
 iver is N. E.
 s; but might
 ent. This is
 favorite parts
 Georgian Bay
 ed by a sand-
 out.

of Euphrasia,
 d 4 m. from
 ral Merchant.
 Tuesdays and
 s.

a formations;
 steep wooded
 te vicinity of
 Thornbury],
 of Craigeleith
 titude is 900
 air tops. Be-
 composed, is
 falls. A few
 ar Craigeleith.
 llen so cheap-
 e competition,
 may be also
 "Osprey."]

Mill built by
 Situated in
 le from Leith
 ; (on Lot 30,

The stream is an outlet of "Mountain Lake," near the residence of Ccl. Watson, about a mile from the mill.

CARSON, ROBERT, Proprietor Carson's Mill.

Carson, William.

Doron, Archibald, Farmer.

CEDARVILLE.

A village in the township of Preston, near the town-line of Egermont, on the S. Branch of the Saugeen River. There are two stores, Grist mill, Saw mill, Post Office and a Tavern. Distant from Mount Forest 9 miles, from whence it is supplied with mails every Friday.

Currell, Robert, Miller.

Dorey William H., Proprietor
Cedarville Hotel.

Hay, Henry, Carpenter.

McKenzie, John, General Mer-
chant.

Rogers, T. & W. General Mer-
chants, and Proprietors Grist
and Saw Mills.

Rogers, Thomas, Postmaster.

Rogers, William.

CHAFFEY'S MILLS.

These mills are in the township of Glenelg, $1\frac{1}{2}$ miles from the "Garafraxa (Gravel) Road" and about 6 miles N. E. of Durham, S. B. Chaffey, Esq., Proprietor. The mill has one run of stones for flouring, and another in connection with the Oatmeal mill. In connection with the same property is a Saw-mill, and a Fulling and Carding mill. The water power is abundant, the mills being situated on the "Rocky Saugeen." Durham is the nearest Post Office at present; but a Post Office will probably be established at the mills ere long.

CHAFFEY, S. B., Proprietor Mills.

McGauley, Robert, Lessee Grist mill and Oatmeal Mill.

McCormick, John, Farmer.

McDonald, Alex. Farmer.

McDonald, Donald, Farmer.

HENRY CARDWELL,

CHATSWORTH, CO. GREY.,

Clerk 6th Division Court for Grey, Township Clerk for Holland,
Issuer of Marriage Licenses. Conveyancer, Commissioner
in B. R., &c., Licensed to sell Bill Stamps.

CHATSWORTH.

A thriving village on the "Garafraxa Road," at the intersection of the Toronto and Sydenham Road, 9 miles south of Owen Sound, and 19 north of Durham. About the year 1842, a settler named

Coyer, built a log shanty, and called it a Tavern. He was succeeded by Devine, who dispensed such cheer as his house afforded, for some years. "Devine's" was reckoned the first stage from Owen Sound. It was the first house built in the settlement, and stood where Campbell's Tavern (occupied by G. Follis) stands now. In 1852, when the "Toronto Line" was projected, Mr. S. H. Breese bought the lot at the intersection of the roads, and put up the "California House" which he still keeps open as a Hotel and General Store. The "California House" (so called by its proprietor, who is a returned Californian), soon became a well-known point on the great northern road.

Six or seven years ago, the Messrs. Deavitt, of Holland, laid out part of their property in village lots, and called the survey JOHNTOWN. The Post Office is called Chatsworth; Henry Cardwell, Postmaster. We have no desire to enter into the merits of the dispute about the name of the village, but merely mention the fact of such a dispute. In fact there may be said to be two villages, but the public fail to recognize them as two. Chatsworth is the name recognized by the Post Office Department, but Johntown is the name generally known to the public. In the village are a Post Office, 2 Stores, 3 Taverns, 3 Blacksmiths, 2 Waggon-makers, 3 Shoemakers, a Tannery, a Foundry, Saddler's, Tinsmiths' and Cooper's Shops, several Carpenters, a Town-Hall, 3 Churches, a Schoolhouse, 2 resident Clergymen, and a physician. Population, 170.

About 7 years ago, the place began to grow; but nearly all the improvements made are the work of the last 3 or 4 years. The 3 churches, Presbyterian, N. C. Methodist, and Roman Catholic, are each of wood and somewhat handsomely built. The Townhall, built in 1864, will seat about 250. It is used for Courts and public buildings, and on Sabbath for public worship by the Wesleyan Methodists. The Foundry was established in 1863, and is growing in importance monthly. The village plot is partly in Holland, and partly in Sullivan. Mails daily, north and south; and down the Toronto line on Wednesdays and Saturdays. Also on Saturday to Massie P.O. and Marmion P.O.

BLACK & MCGILL, Proprietors Chatsworth Foundry.
Black, John (of Black & McGill).
BREESE, STEPHEN H., Proprietor California House, and General Merchant.
BRITISH ARMS INN, Joseph Hopkins, Proprietor.
Bell, Mrs.
Bowie, Mrs.

CALIFORNIA HOUSE, S. H. Breese, Proprietor.
 Chatsworth Town Hall.
CHATS WORTH FOUNDRY, Black & McGill, Proprietors.
CARDWELL, HENRY, Postmaster, Conveyancer. Clerk 6th Div. Court, Township Clerk for Holland, Issuer of Marriage Licenses. [See card page 48.]

- | | |
|---|---|
| Cardwell, Joseph, Assistant Postmaster; Commissioner for taking Affidavits. | Knox, Thomas, Labourer. |
| CAMPBELL, ALEX., General Merchant. | Knox, Robert, Boot and Shoemaker. |
| Cameron, Rev. James, Canada Presbyterian. | Little, John, Carpenter. |
| Curtis, George, Waggon-maker. | Leggett, Gore, Waggon-maker. |
| Duffy, Thomas, Blacksmith. | Letherland, Wm, Carpenter. |
| Dudgeon, James, Blacksmith, with T. Duffy. | Mitchell, John, Labourer. |
| Duffy, Joseph, Blacksmith, with T. Duffy. | Morris, Thomas, Cooper. |
| Folliss, George, Innkeeper. | Muirhouse, George, Carpenter. |
| Foster, Samuel, Boot and Shoemaker | McGill, Andrew (of Black & McGill). |
| Freeman, Richard, Plasterer. | McGREGOR, DUNCAN, Physician and Surgeon. |
| GIBSON, THOMAS, Tinsmith. | McGregor, Hugh, Labourer. |
| Hopkins, John, Boot and Shoemaker. | Norton, Rev. William, Wesleyan Methodist. |
| HOPKINS, JOSEPH, Proprietor British Arms Inn | Richardson, Samuel, Blacksmith. |
| Johntown Hotel, G. Folliss. | Richardson, Mark, Blacksmith. |
| Kingsbury, Stephen, Proprietor Chatsworth Tannery. | Shouldice, John, Farmer. |
| | Tanner, John, Labourer. |
| | THOMPSON, JOSEPH, Saddle and Harness Maker. |
| | Thompson, John, Carpenter. |
| | Williamson, J. A. G., Teacher. |
| | Watson, Mrs. |

CENTRE ROAD, DERBY.

In the old maps, and in others which, though not old, are carelessly got up, is a line of road from the Garafraxa Road, near where Johntown now stands, in a diagonal direction to Southampton. Such a line was at one time contemplated, and actually surveyed (at least as far as the County Line of Bruce). Nothing more, however, was done with it; and when Sullivan was surveyed, Mr. Rankin—who surveyed the northern part of it—was directed to pull up the stakes and make a square survey of the township. But, though communication was not needed between Southampton town plot and the centre of the County of Grey, communication was still needed with Owen Sound and the navigation of Georgian Bay. An attempt was made a dozen years ago to get a direct road opened out between the two towns, and the Indians were induced to cede a half-mile strip adjoining the northern limit of Derby and Arran. Whether it was that the land on this strip got mainly into the hands of absentees and speculators, or that the crossing of the Aux Sable and the Saugeen Rivers became too formidable an undertaking, or both, we cannot

say. The road, however, as a thoroughfare between the two points, was not opened out.

In the meantime, Derby had become well settled, and Arran had filled up with inhabitants; and the main leading road through Derby, known as the Centre Road, became the stage road and thoroughfare. It runs directly across the centre of Derby, westward to the County line. It crosses the Garafraxa Road at "Rockford Castle," 4 m. S. of Owen Sound; though the stage generally turns off two or three miles before reaching the Garafraxa Road, and comes down the valley of the Sydenham River. The most noted point on the road is Sloan's Hotel, near the centre of the township. The place is now called Kilsyth. This road was laid out by the Government as a "Colonization Road," and presents some admirable specimens of first-class causewaying. (See *O.S. and Saugeen Road* and *Kilsyth*.)

CLARKSBURG.

It is now some years since W. J. Marsh, Esq., took up 400 acres of wild land adjoining the northern boundary of the town-plot of Thornbury; with a roaring stream pursuing its headlong way through his domain. In 1856 he settled on his land. Thornbury then contained a Grist and Saw Mill, and a few houses. In 1859, W. A. Clark purchased of him a water privilege on the Beaver River, with 95 acres of land attached. Mr. Clark made immediate preparations for building his woollen mills, and a residence for himself. In 1860, John Tyson came in, and purchased of Mr. Clark water-privilege and land for a flouring mill. The flouring mill was put in operation in January, 1861, and the woollen factory in October of the same year. The parties who owned the ground adjoining,—W. T. Marsh, W. A. Clark, and A. J. Whitney,—offered every facility to parties wishing to settle in the new village; and soon Stores, Inns, and Mechanics' Shops began to make their appearance in the new village, as yet without a name. The inhabitants wished it called *Clarksville*, after the enterprising proprietor of the Woollen Works; but the P.O. authorities seem of late years to have set their faces against any more *villes*. and so they compromised the matter by establishing a P.O. under the name of CLARKSBURG. At first it was merely a sub-office in connexion with Thornbury, but for a year past it has been independent, and receives daily mails from Collingwood.

Clarksburg is a little over a mile from Georgian Bay, having only the town-plot of Thornbury (a square block of 900 acres) between it and the shore. The population is nearly 200. The whole place, as it stands, is the result of four years' enterprise. It is fortunate for the present and future interests of the village, that its "chief men

THE
NORTHERN WOOLLEN MILLS,
CLARKSBURG, C. W.,

ARE MANUFACTURING
CLOTHS, FLANNELS,
AND
BLANKETS,

All of which, being sold Cheap for Cash,
Parties having WOOL or SHEEPSKINS to Exchange, may rely
upon being fairly and liberally dealt with.

Cash, and the Highest Market Price, paid for

SHEEPSKINS AND WOOL.

CUSTOM CARDING AND CLOTH-DRESSING
DONE PROMPTLY, AND IN A WORKMANLIKE MANNER.

W. A. CLARK.

CLARKSBURG, Co. Grey, 1865.

and fathers" are men of such stability of character, enterprise and perseverance.

The "Northern Woollen Mills,"—W. A. Clark, Esq., Proprietor, —were, as already stated, put in operation in 1861. They are intended for two sets of manufacturing machines; and will work up, when all completed, 80,000 lbs. wool per annum. The main building, which is four-and-a-half storeys high, stands 34 x 62 feet on the ground. A Sheepskin Factory is attached, finished in 1864. At present the pelts are exported in pickle to the United States; but Mr. Clark intends, as soon as arrangements to that end can be completed, to have them dressed on the premises. About 20 hands are employed in the various departments of the works. Custom carding and fulling is likewise attended to. Tweeds, fullled cloths, beaver cloths, blankets, flannels, &c., are all manufactured, and are now known all over the Province. Mr. Clark has filled some very large orders during the last two years, for Montreal, Toronto and Hamilton wholesale houses. For this trade, his twilled scarlet flannels and checks are in special request. The establishment of the Northern Woollen Mills has greatly stimulated the growth of wool in the county.

The "Beaver Valley Mills" are the property of John Tyson, Esq., and form one of the chief establishments in the village. The building is of wood, neatly painted, and in its various flats affords ample storage for grain. There are three run of stones. Flour to a large amount is manufactured at these extensive mills.

There are 3 Stores, 2 comfortable Hotels, 2 Shoemakers, a shop for custom Spinning and Weaving, 1 Harness shop, 2 Waggon shops, a Blacksmith, Tailor, Cooper, Tinsmith, and several Carpenters. The Potash works of Mr. B. J. Marsh, were erected last year. There is no church precisely *in* the village, the English Church being just within the townplot of Thornbury, though answering for both villages, which indeed are likely ere long to grow into one. An excellent school is in operation.

There is an excellent opening in Clarksburg for both a Foundry and a Tannery. These wants will no doubt, be soon supplied. There is a spare water privilege above the mills, and two privileges below, where the whole volume of the Beaver River could be made available; and at least 3 other privileges in the village, supplied from the surplus water, which is very abundant, averaging about half the force of the stream.

Clarksburg is in the township of Collingwood, 1 m. N. of Thornbury; 14 m. N. W. of Collingwood Harbor; 8 m. S. E. of Meaford; and 28 m. E. S. E. of Owen Sound.

- Albery, Robt., Saddler and Harness maker, Marsh St.
- Atkins, George, Carder, Northern Woollen Mills, bds. W. A. Clark.
- BEAVER VALLEY FLOURING MILLS, John Tyson, Proprietor.
- BEAVER VALLEY HOTEL, Francis Le Roy, Proprietor.
- Bracken, Robert, laborer, bds Le Roy's Hotel.
- Brown, Wm. Shoemaker, at H. Sheridan's, Clark St.
- CASEY'S HOTEL, MARSH St.
- CASEY JOHN, Proprietor of Casey's Hotel.
- Calvery, John, Carpenter, Marsh St.
- CLARK, W. A. Proprietor Northern Woollen Mills, h, Marsh St.
- Clark, Andrew, Northern Woollen Mills.
- DICKSON, JAMES, Cooper, Clark St.
- Drake, George, Fuller, Northern Woollen Mills, h Clark St.
- Drake, Mrs., Brook St.
- DOUGLAS, JOHN, Tailor, corner Marsh and John Sts.
- FAIRGRIEVE, JOHN T., Superintendent Northern Woollen Mills, bds at H. Fraser's.
- FRASER, HUGH, Custom Weaver and Spinner, Marsh St.
- Fraser, Thomas, Weaver, at H. Fraser's.
- Gelston, James, Weaver, at H. Fraser's.
- Goggins, Wm. Spinner, Northern Woollen Mills, h Clark St.
- Hutchinson James, employee at Northern Woollen Mills, h Clark St.
- HUNTER, WALTER, Postmaster, and General Dealer in Dry Goods, Groceries, &c, Agent Western Assurance Co., Marsh St., h Clark St.
- Header, James, Farmer, bds at Casey's Hotel.
- Huff Thomas W., Painter, bds Le Roy's Hotel.
- KEAST, THOMAS, Horse-shoer and general Blacksmith, Clark St.
- LYNE, HENRY, General Merchant, Marsh St.
- Le Roy, Eugene, Saddler, Clark St.
- LE ROY, FRANCIS, Proprietor Beaver Valley Hotel, Clark St.
- Le Roy, John B., Waggon maker, Clark St.
- Marsh, B. J., General Merchant, Marsh St.
- MARSH, W. J., J.P., Farmer, Clarksburg.
- McCue, Patrick, Saddler, at R. Allery's.
- Miller, Allan, Farmer.
- NORTHERN WOOLLEN MILLS, W. A. Clark, Proprietor.
- Pinney, Henry, Carder, Northern Woollen Mills, bds W. A. Clark.
- Purser, Amos, Wool Puller, Northern Woollen Mills, bds W. A. Clark.
- Ray, Wm., Casey's Hotel.
- Rowe, Peter, Farmer, Marsh St.
- RORKE, JOSEPH, J.P., Commissioner in Queen's Bench, Marsh St.

employee at
en Mills, h

TER, Post-
eral Dealer in
ceries, &,
assurance Co.,
rk St.

armer, bds at

Painter, bds

AS, Horse-
Blacksmith,

General Mer-

Saddler, Clark

CIS, Propri-
Valley Hotel,

aggon maker,

ral Merchant,

J.P., Farmer,

Saddler, at R.

uer.

OO L L E N
Clark, Pro-

der, Northern
s W.A. Clark.

Wool Puller,
n Mills, bds

Hotel.

er, Marsh St.

I, J.P., Com-
een's Bench,

Sheridan, Wm. Boot and Shoe
Maker, N. side Clark St.

Sheridan, Humphrey, Boot and
Shoemaker, S side, Clark St.

Sheers, George, Carpenter, Brook
St.

Stephens, Robt., Tinsmith,
Marsh St. opposite Flouring
Mills.

TYSON, JOHN. Proprietor,
Beaver Valley Mills, h Marsh
St.

Tyson, Milton, Miller, Beaver
Valley Mills.

Tyson, Charles, Beaver Valley
Mills.

WHITNEY, A. J. Carpenter,
Clarksburg

COLLINGWOOD TOWNSHIP.

It is astonishing how far distant, thirty years ago, the shores of Georgian Bay seemed from the settled portions of Upper Canada. Up Yonge Street to Holland Landing, down the sluggish Holland River, and northward across Lake Simcoe to Orillia; across the country some twenty miles to Coldwater; then batteaux (in after days a steamer once a week) from Sturgeon Bay coastwise along Georgian Bay to any of the new and struggling settlements on its shores. The opening of the Northern Railway in the winter of 1854-5, put a new face upon matters. Up to that time the northern part of Grey had been comparatively isolated. Penetanguishene and some posts on the southern shores of the romantic inlet upon which it stands, were the only settlements on the waters of Georgian Bay. Penetanguishene was a Naval Station as far back as the war of 1812. Looking across, then, at a distance of 20 miles, from the strait between the Christian Islands and the shores of Tiny, Collingwood Mountain must have loomed up in silent and forbidding grandeur. But the spirit of progress, (and the wants of speculators!) are never satisfied. The settlements had reached Barrie; and it was desirable to extend the surveys northwesterly; especially as there were a great many floating "U. E. Rights" still to locate. People in the present day can scarcely have an idea of the persistence of the speculators in lands and land scrip before the Union. No sooner was a township surveyed than a shoal of these speculators pounced upon it, and secured the best portions of it; and being, many of them, in the Upper Canada Parliament, they managed to get the "actual settlement" clause in the grants modified or set aside, in their particular cases. To a considerable extent Collingwood was acquired by absentees, under U. E. and other land scrip. As mentioned in another place, the Government had bought up the Indian title to the lands as far west as the perpendicular line between St. Vincent and Sydenham; in fact as far west as the old limits of the County of Simcoe. Mr. Rankin, now of Owen Sound, was employed to survey two townships on Georgian Bay. There was then no Col-

lingwood Town, with its low water-margin, Railway Elevator, dark background of cedar, and sentinel Lighthouse; no farms and fields smoothed out of the shaggy shoulders of the mountain; no Meaford nestling in the elbow of the Bight of St. Vincent, with its cultivated slopes in rear, and terrace-like farms extending down to Cape Rich—nothing but the rude unbroken forest. In the eastern portion, good land was found on the top of the mountain; and as for the western half, it may well be set down as pretty good land, and sufficiently well situated; falling down toward the valley of the Beaver River, or occupying its bottom. An incident of the survey is worth preserving. Chief Wahbatiek, of the Ojibways, now an infirm old man of 70 or 80, at Cape Croker, called upon Mr. Rankin, and ordered the Surveying party to desist, and leave "his land." Mr. Rankin reasoned with him; showing him that the Government did not profess to claim the land further west than Vail's Point, but that up to that headland they had bought out the Indian rights. Wahbatiek had probably never consented to the transfer; as, in after years, when no longer considered as a Chief, he dissented from the surrender of the Saugeen Peninsula to Lord Bury. Be this as it may, he threatened the party; but having implicit faith in his "Great Father" at York, Sir John Colborne, the Lieut. Governor of Upper Canada, he would first try peaceful means. He departed; and within the short space of about ten days re-appeared, having been, by canoe and on foot, to York (Toronto) in the meantime. The clerks at the Crown Land Office had imposed on the fiery little Chief, and giving him a paper which they asserted would cause all unauthorized trespassers to decamp, got rid of him. The paper was but a printed handbill, "Lands for Sale;" and this he had carried, carefully folded, in his bosom, all the way from York. He "served it" upon Mr. Rankin with all due importance; but seeing no immediate effect, grew confidential, and admitting he was "*buckatae*," (hungry), got something to eat and drink, and made peace with the party.

The surveying party came across in boats from Penetanguishen, which, during the season was their "base of supplies." The "Blue Mountains" were then considered so far away and so forbidding, that some apprehensions were felt for the safety of the party—from Indians, wild beasts, and distance from civilization. The Naval Lieutenant in command was extremely delighted to see the party safely return at the close of the season.

When the plans were all sent in, the new Township was called by the Governor "Alta," from the great height of land within it. Capt. Moberly, a retired Naval officer, drawing his grant of land in the Township, disliked the name "Alta," and prevailed on Sir John Colborne to change it to "Collingwood," as well as the other Town-

ship from "Zero," to "St. Vincent," after those two Naval heroes.

The natural outlet of the traffic of the eastern half of Collingwood is down the Beaver Valley to Clarksburg and Thornbury; while the Western or Mountain half of the Township find their market and outlet Westerly toward Collingwood Town and the Villages and Stations of Nottawasaga. Hence there are two interests in the Township, almost as distinct as if there were two Townships. The Council meet somewhat centrally in the Township, and try to reconcile these conflicting interests as best they can.

There are three Villages in Collingwood; Thornbury, Clarksburg and Williamstown [Heathcote]. The Township is rapidly improving and filling up, as may be evidenced by the fact that the number of acres held in 1864 is 14,000 more than in 1860. A pleasing feature in the statistics of this Township is that by the Census reports, it raised half as much Fall Wheat in 1860 as all the rest of the County. The injury to the Spring Wheat by summer frosts has forced the farmers to this experiment; but independently of that, it is found to be fully as remunerative a crop under all circumstances, and is now being increasingly cultivated throughout the County. The soil is generally clay, through the Township of Collingwood.

The Owen Sound and Collingwood Gravel Road runs along the Shore, across the front of the Township, and forms an excellent commercial outlet. Were a wharf erected at Thornbury as at Meaford, and the Owen Sound and Collingwood Steamer making daily calls, it would be still better. This is an improvement which the future must provide.

Trout anglers in the Beaver take up their quarters in one of the three villages above-named, as taste or convenience decide. Deer-hunters make their head-quarters at Milligan's Hotel, at the foot of the Mountain, 4 m. E. of Thornbury. Many a deer is tracked round and round the Mountain by the hounds, and finally shot in Milligan's clearing, or overtaken in the waters of Georgian Bay, to which in their desperation they often betake themselves.

Census Returns.—Population in 1861, 1492. Acres under cultivation, 5,357. Fall Wheat, 11,243 bushels. Spring Wheat, 26,040 bushels. Peas, 8,279 bushels. Oats, 15,496 bushels. Potatoes, 28,687 bushels. Turnips, 16,155 bushels. Hay, 1,354 tons. Maple Sugar, 7,630 lbs. Wool, 2,865 lbs. Butter, 17,951 lbs.

The amount of land in the township is about 68,600 acres. Of this, 37,000 acres were held by residents, in 1864.

SCHOOLS.—Including the Schools in "Union" with other townships, Collingwood has fourteen Common Schools.

Union Section No. 1 (with Nottawasaga). John Brown, Teacher, House, Frame. Furnished with Maps and Globe. Average attendance for 1864, about 25.

S. S. No. 2. Martin Badjero, Teacher. House, Stone. Furnished with Maps and Globes. Average attendance for 1864, about 15.

S. S. No. 3. Archibald Currie, Teacher. House, log. Furnished with Maps and Globe. Average attendance for 1864, about 16.

Union S. S. No. 4. (with Euphrasia). William C. Hewish, Teacher. House, log. Furnished with Maps and Globe. Average attendance for 1864, about 40. (Williamstown School.)

Union S. S. No. 5. (with Euphrasia). Joseph McAuslan, Teacher. House, log. Furnished with Maps and Globe. Average attendance for 1864, about 20.

S. S. No. 5. Archibald Campbell, Teacher. House, log. Furnished with Maps and Globe. Average attendance for 1864, about 69.

S. S. No. 6. James Currie, Teacher. House, log. Furnished with Maps and Globe. Average attendance for 1864, about 17.

S. S. No. 7. George Spong, Teacher. House, log. Furnished with Maps and Globe. Average attendance for the year, about 14.

S. S. No. 8. Daniel Wright, Teacher. House, log. Furnished with Maps and Globe. Average attendance for 1864, about 21.

S. S. No. 9. (Thornbury School). Francis Powell, Teacher. House, Frame, Furnished with Maps and Globe. Average attendance for 1864, about 50.

Union S. S. No. 10. (with Nottawasaga). Malcolm Smith, Teacher. House, log. Furnished with Maps and Globe. Average attendance for 1864, about 30.

S. S. No. 12. James McMahan, Teacher. House, log. Furnished with Maps and Globe. Average attendance for 1864, about 15.

S. S. No. 13. (Clarksburg School). Robert Albery, Teacher. House, Frame. Furnished with Maps and Globe. Average attendance for 1864, about 23.

S. S. No. 14. Sarah McMillan, Teacher. House, log. Furnished with Maps and Globe. Average attendance for 1864, about 16.

Collingwood possesses a Township Library, purchased a few years ago; and a division of it is placed in each Ward, and changed at the commencement of the year from one Ward to another. Each librarian receives some \$10 a year. The good effects of the scheme are already visible in the improvement and intelligence of the young people.

Churches.—Exclusive of the Churches in the villages already named, there are the following in the Township:—*Episcopal Church*; frame; on 9th Concession, about 5 m. from Thornbury. *Primitive Methodist Church*; frame; on 10th Concession, about 5 m. from Clarksburg. *Wesleyan Church*; log; on 10th Concession, 6 m. from Clarksburg.

Sawmills.—*Thornbury Sawmill*, Riddell & Murdy, Lessees; *Cumming's Sawmill*, half a mile above Clarksburg; *Wilson's Sawmill*, 2 m. above Clarksburg; *Stottenberg's Sawmill*, on Mill Creek, on Lot 10, Con. 8.

Township Officers.—*Reeve*, Alex. Mitchell, [Clarksburg P. O.] *Cons. Millers*, W. White, W. Reid, D. Wright, Neil Smith. *Clerk*, Richard Rorke, [Heathcote P. O.] *Treasurer*, James Johnston, [Heathcote P. O.]

NOTE.—In the following list, *f* is "Freeholder," and *h* is "Householder," as so noted in the Assessment Roll for 1864.

ther town-
n, Teacher,
age attend-

Furnished
about 15.
Furnished
about 16.
h, Teacher.
attendance

n, Teacher.
attendance

e, log. Fur-
864, about

Furnished
about 17.
Furnished
about 14.
Furnished
about 21.
Teacher.
age attend-

lm Smith,
Average

Furnished
out 15.
Teacher.
age attend-

Furnished
out 16.
a few years
nged at the
Each libra-
scheme are
the young

	Con.	Lot.		Con.	Lot.
Arbuthnot, Neil.....	f	1 6	Belfry, John A.....	f	9 26
Allcock, Robert.....	f	9 13	Belfry, Ira.....	f	9 26
Atkins, Mrs.....	f	10 19	Burns, Thomas.....	f	10 9
Abbey, Luke.....	h	11 18	Bell, Joseph.....	f	11 12
Atkins, Robert.....	f	11 33	Bolls, John.....	f	11 33
Alexander, Joseph.....	f	9 28	Bradbury, Luke, Shoe-		
Alexander, John.....	f	12 13	maker.....	h	12 23
Alexander, Samuel....	f	9 29	Brooklebank, Wm.....	f	12 16
Andrews, Samuel.....	f	12 34	Burns, Henry.....	f	12 22
Brown, Wm.....	f	7 27	Burhart, David.....	f	10 25
Burchill, Samuel.....	h	11 9	Croker, Robert.....	h	12 32
Barr, Robert.....	f	1 1	Clark, John.....	f	12 15
Barr, Adam.....	f	1 1	Clark, George.....	f	12 15
Buie, Neil.....	f	2 20	Cumming, David N....	f	11 30
Bell, John.....	f	3 1	Carefoot, Richard....	h	11 22
Brown, Arch'd.....	f	3 21	Clark, W. A.....	f	10 31
Brooks, Wm.....	f	4 18	Collins, Henry.....	h	11 14
Beaton, Donald, senr..	f	6 20	Carefoot, John.....	f	11 16
Beaton, Donald, junr..	f	6 20	Carefoot, Thomas.....	f	10 13
Beaton, John.....	f	6 20	Carefoot, Henry.....	f	10 13
Brock, George E.....	h	7 8	Condlin, John.....	h	10 15
Brophy, James.....	f	7 20	Carefoot, Wm.....	f	10 16
Brownlee, James.....	f	8 18	Carscaden, Joseph....	f	9 21
Brooks, Abraham.....	f	8 23	Carscaden, Dean.....	f	8 19
Ballantyne, Wm.....	f	8 27	Carscaden, Thomas....	f	8 19
Badger, Aaron.....	f	9 22	Cordner, Wm.....	h	6 3

	Con.	Lot.		Con.	Lot.
Chamberlain, John	h	6 4	Fawcett, John	f	11 23
Couper, John	f	5 4	Ferguson, John	f	11 33
Couper, Wm	f	5 4	Ferguson, Charles	h	11 33
Campbell, Wm	f	4 5	Ferguson, James	f	11 33
Campbell, Donald	f	3 10	Fleming, William, Inn-		
Campbell, Dugald	f	2 19	keeper	f	12 23
Currie, John	h	2 15	Fletcher, Dickenson	f	12 27
Currie, Dugald	f	1 10	Fife, Wm	h	12 22
Craig, Robert	f	11 33	Gould, Henry	f	12 41
Currie, Neil	h	1 12	Grant, Charles	f	12 40
Currie, John	f	1 13	Gage, Geo., Carpenter	f	12 36
Currie, John	f	1 14	Green, John	f	12 21
Currie, Arch'd	f	1 14	Gould, Rev. John, Can-		
Currie, John	f	2 1	ada Presbyterian	f	11 34
Campbell, Arch'd	f	2 3	Goldsmith, James	f	11 26
Currie, Arch'd	f	2 3	Goldsmith, Wm	f	11 26
Currie, Malcolm	f	1 3	Grainger, John	f	11 29
Currie, Neil	f	1 3	Grainger, Joseph	f	11 29
Currie, Edward	f	1 2	Goodfellow, Adam	f	11 12
Campbell, Hugh	f	4 3	Grierson, John	f	9 12
Draper, Benj	h	8 21	Griffeth, George	f	10 27
Draper, Paul	h	8 21	Grierson, Walter	f	9 12
Donaldson, Wm., Black-			Gould, Jesse	h	9 14
smith	f	12 23	Gould, Allan	f	12 39
Day, John	f	12 36	Galbraith, Maxwell	f	8 26
Dinsmore, John	f	12 33	Greig, James	f	8 27
Dinsmore, Andrew	f	12 33	Gibson, James	f	7 20
Eaton, Cyrus	h	12 26	Galloway, Edward	f	5 18
Emery, John	f	12 12	Gillies, Donald	f	2 2
Elven, Thomas	f	11 32	Gillies, Arch'd	f	2 2
Erven, Thomas	f	9 24	Gillies, Alex	f	1 2
Frenlin, Frederick	f	2 13	Gardner, James	f	8 9
Fleming, A. G.	f	2 21	Gardner, Charles	f	8 9
Fleming, John	f	2 21	Henderson, Donald	f	1 4
Ferguson, George	f	3 8	Henderson, John	f	1 5
Ferguson, Finlay	f	3 9	Harris, Wm	f	4 16
Fleming, Alex	f	3 20	Hamwood, Alban	f	5 20
Fleming, Heary	f	3 21	Hill, Joseph	f	8 25
Fields, Wm	f	7 23	Hurst, Edward	h	8 29
Fields, Thomas	f	8 24	Hutchinson, John	h	10 20
Fawcett, Chas	f	9 24	Hutchinson, James	h	10 20
Fawcett, Robert	f	10 24	Holdershaw, James	h	11 18
Futhey, Robert	f	11 9	Hutton, George	f	11 18

FREEHOLDERS AND HOUSEHOLDERS.

Con.	Lot.		Con.	Lot.		Con.	Lot.	
f	11	23	f	12	17	f	10	30
f	11	33	f	12	23	f	9	25
h	11	33	f	12	23	h	8	23
f	11	33	f	12	35	f	6	25
n-			f	12	35	f	6	7
f	12	23	f	2	13	f	4	16
f	12	27	f	10	22	f	4	19
h	12	22	f	10	16	f	2	21
f	12	41	f	10	17	f	1	4
f	12	40	f	3	8	f	1	9
f	12	36	f	4	15	f	1	10
f	12	21	f	8	13	f	1	15
n-			h	11	26	h	2	9
f	11	34	f	12	18	f	2	19
f	11	26	f	12	18	f	2	19
f	11	26	h	11	10	h	2	20
f	11	29	h	9	18	f	2	21
f	11	29	f	6	21	f	3	2
f	11	12	f	3	23	f	3	2
f	9	12	f	4	3	f	3	15
f	10	27	f	4	14	f	3	16
f	9	12	f	6	18	f	3	16
h	9	14	f	8	16	f	3	16
f	12	39	f	10	21	f	3	17
f	8	26	f	10	21	h	3	17
f	8	27	f	10	21	f	3	17
f	7	20	f	10	23	f	3	18
f	5	18	f	10	23	h	4	22
f	2	2	f	11	19	f	4	8
f	2	2	f	11	23	f	4	9
f	1	2	h	11	25	f	4	9
f	8	9	f	11	25	f	4	15
f	8	9	f	11	21	f	5	8
f	1	4	f	12	15	f	5	8
f	1	5	f	12	40	f	5	19
f	4	16	f	12	28	f	5	19
f	5	20	f	12	29	f	6	9
f	8	25	f	12	29	f	6	15
h	8	29	f	12	20	f	6	16
h	10	20	f	12	22	h	6	19
h	10	20	f	11	33	h	6	19
h	11	18	h	11	28	f	6	21
f	11	18	f	10	28	f	6	21

	Con.	Lot.		Con.	Lot.
McArthur, Duncan.... <i>f</i>	7	17	Robinson, John..... <i>h</i>	3	9
McCollman, Duncan.... <i>f</i>	9	11	Smith, Neil..... <i>f</i>	2	9
McIlroy, John..... <i>f</i>	9	19	Smith, Malcolm..... <i>f</i>	2	11
McIlroy, Thomas..... <i>f</i>	9	20	Sullivan, John..... <i>h</i>	2	11
McKee, Wm..... <i>f</i>	9	29	Shaw, John..... <i>f</i>	3	15
McMaster, James..... <i>f</i>	9	30	Stevens, Richard..... <i>f</i>	3	21
McCollman, Donald.... <i>f</i>	10	11	Shaw, Andrew..... <i>f</i>	4	14
McCollman, Angus.... <i>f</i>	10	11	Skelton, Joseph..... <i>f</i>	4	17
McCollman, Neil..... <i>f</i>	11	17	Shaw, Thomas..... <i>f</i>	4	18
McIlroy, George..... <i>f</i>	11	21	Smith, Thomas..... <i>f</i>	5	4
McGuire, Charles..... <i>f</i>	11	35	Skelton, Wm..... <i>f</i>	5	17
McGuire, James..... <i>f</i>	11	34	Scobie, James..... <i>f</i>	6	16
McGuire, Richard..... <i>f</i>	11	35	Sheridan, James..... <i>f</i>	6	21
McGuire, Richard; Sr. <i>f</i>	11	35	Spies, Frederick..... <i>f</i>	6	25
McCallum, James..... <i>f</i>	12	14	Small, Thomas, junr... <i>f</i>	7	15
McCallum, John..... <i>f</i>	12	14	Stottenburgh, Alfred.. <i>h</i>	7	14
McCallun, Samuel..... <i>f</i>	12	16	Stottenburgh, Hiram.. <i>h</i>	7	14
McKinlay, Arch'd..... <i>h</i>	12	20	Small, Joseph..... <i>h</i>	7	16
McCarroll, Mrs..... <i>f</i>	12	23	Small, Thomas..... <i>f</i>	7	15
McRae, John..... <i>f</i>	12	13	Stottenburgh, Peter... <i>f</i>	8	10
Nicholson, John..... <i>f</i>	8	28	Shore, Andrew..... <i>f</i>	8	20
Park, John..... <i>f</i>	6	19	Smithson, George..... <i>f</i>	9	29
Peachy, Reuben..... <i>h</i>	6	25	Spaul, Austin..... <i>f</i>	10	22
Parks, Milo..... <i>f</i>	9	3	Scroggie, Samuel..... <i>f</i>	9	28
Prentice, Jacob..... <i>f</i>	12	21	Shaw, Wm..... <i>f</i>	11	18
Parsley, Dr. W. H..... <i>f</i>	12	36	Shaw, Christopher..... <i>f</i>	11	20
Proctor, Louis..... <i>h</i>	11	31	Stephens, James..... <i>f</i>	11	32
Rogers, Eli..... <i>f</i>	12	37	Stewart, Major Chas.. <i>f</i>	11	37
Rogers, Daniel H..... <i>f</i>	12	32	Shannon, Thomas..... <i>f</i>	12	12
Rorke, Thomas J..... <i>f</i>	12	24	Stotts, Peter..... <i>f</i>	7	27
Rorke, Richard..... <i>f</i>	12	25	Small, Wm..... <i>h</i>	7	16
Rorke, Thomas H..... <i>f</i>	12	25	Shore, Robert..... <i>f</i>	7	22
Ryder, Christopher... <i>h</i>	11	10	Shaw, Joseph..... <i>f</i>	12	19
Robinson, Mrs..... <i>f</i>	11	20	Shaw, Edward..... <i>h</i>	12	19
Ryan, Thomas..... <i>f</i>	11	15	Stephens, James..... <i>f</i>	12	36
Rorke, George..... <i>f</i>	9	18	Theakston, John..... <i>f</i>	11	25
Rairdon, John..... <i>f</i>	8	4	Tong, John..... <i>h</i>	10	20
Reid, Wm..... <i>f</i>	8	16	Taylor, Jeremiah..... <i>f</i>	9	23
Randall, John..... <i>f</i>	7	23	Thompson, John..... <i>f</i>	2	13
Reikie, George..... <i>f</i>	7	26	Vickers, Joseph..... <i>h</i>	3	9
Reikie, John..... <i>f</i>	7	26	Vamplew, Wm..... <i>f</i>	10	19
Reikie, George, Sr.... <i>f</i>	7	26	Walters, Henry..... <i>f</i>	6	15
Reid, Wm..... <i>f</i>	5	19	Wilson, Ambrose..... <i>f</i>	6	21

Con.	Lot.	Con.	Lot.	Con.	Lot.					
.h	3	9	Wallace, James	f	8	17	Walter, James.....	f	9	15
.f	2	9	Wallace, Andrew.....	f	8	17	Wilson, Robert	f	9	24
.f	2	11	Wright, Daniel.....	f	4	18	Wilson, Thomas.....	f	9	28
.h	2	11	Wallace, Hugh	f	8	22	White, Wm.....	f	10	18
.f	3	15	Wright, Arthur	f	8	23	White, Samuel.....	f	10	18
.f	3	21	Wright, Richard	f	8	23	Whitney, Abraham	f	10	29
.f	4	14	Wheatland, Cornelius..	f	8	27	Walter, Wm.....	f	11	17
.f	4	17	Wagg, Francis.....	f	9	13	Wilson, James, Miller..	f	11	26
.f	4	18	Walter, Geo., senr.....	f	9	15	Wilson, James.....	f	12	23
.f	5	4	Walter, Geo., junr.....	f	9	15	York, Henry	f	12	21
.f	5	17								
.f	6	16								
.f	6	21								
.f	6	25								
.f	7	15								
.h	7	14								
.h	7	14								
.h	7	16								
.f	7	15								
.f	8	10								
.f	8	20								
.f	9	29								
.f	10	22								
.f	9	28								
.f	11	18								
.f	11	20								
.f	11	32								
.f	11	37								
.f	12	12								
.f	7	27								
.h	7	16								
.f	7	22								
.f	12	19								
.h	12	19								
.f	12	36								
.f	11	25								
.h	10	20								
.f	9	23								
.f	2	13								
.h	3	9								
.f	10	19								
.f	6	15								
.f	6	21								

COLPOY'S BAY.

A beautiful Bay washing the northernmost part of the County, and an arm of Georgian Bay, named after a pilot in the exploring expedition of Capt. W. F. W. Owen, R. N., at which time the shore of Georgian Bay was an uninhabited wilderness, with the solitary exception of Penetanguishene and immediate neighbourhood. Colpoys Bay has the Township of Keppel on the South, the Township of Albemarle on the North, and the Town-plot of Wiarton at its Western end. It opens out North-easterly into the Lake, having White Cloud Island lying directly in its mouth. Further out, like the second cordon of a blockading squadron, lie Griffeth's Island and Hay Island; in such order that when within the Bay, the view of the open lake is entirely obstructed, and the shelter is complete. The Bay is of great depth; nine miles long, from White Cloud Island to the head of the Bay, (Wiarion is as yet only a "Town" on paper), and has no shoals, sand-bars nor rocks to obstruct the navigation. As the visitor enters the Bay both shores are guarded by a high precipitous ridge of rugged limestone, a short distance back from the shore, that on the N. W. side being the highest and most irregular. These ridges, lessen down toward the head of the Bay; in fact almost disappearing. On the Southern shore, for two miles before reaching the head of the Bay, a beautiful succession of improving farms is presented. This was formerly an Indian Reserve, but given up and sold some three years ago. Here we find a P. O. lately established for the convenience of the settlers—"Oxenden P. O." The mail from Owen Sound is carried across by boat to "Colpoys Bay" P. O. directly opposite, (1½ m. across), in the Township of Albemarle, and County of Bruce. In the latter vicinity are also some good farms.

Colpoys Bay is a favorite resort for summer pic-nic parties by Steamer, from Owen Sound. The two Post-offices above named are 30 m. from Owen Sound, by water. In former years all communication with Colpoys Bay was by coasting in boats. Lately the

County line has been opened out, and Owen Sound is brought 10 m. nearer. From Colpoy's Bay across to Lake Huron is only 7 m.

CORNABUSS.

A Post Village in the N. E. corner of the Township of Glenelg, on the Toronto and Sydenham Road, 26 m. from Owen Sound, 17 m. from Johntown, and 6 m. N. W. of Flesherton. In the village are 3 stores, a Post-office, an Episcopal Church, a Wagon-maker, Shoemaker, Carpenter, 2 Blacksmiths, and a tavern. A large quantity of wheat and other grain is purchased in the winter. Messrs. McFarland and Reynolds are General Dealers; Mr. Van Felsen confines himself principally to Drugs and Medicines. Mails on Wednesdays and Saturdays from Flesherton and Johntown. The Post-office was formerly known as "East Glenelg;" but last year, the name "Cornabus" was given by the P. O. Department.

Atkinson, Mrs.	Goods, Groceries, and Country Produce.
Armstrong, Mark, Farmer.	Noble, Alfred, Wagon Maker.
Colemon, Samuel, Farmer.	Ritchie, Wm., Carpenter.
Colemon, W. J., Clerk at C. Reynolds'.	REYNOLDS, CLARK, General Dealer in Dry Goods, Groceries, Country Produce, &c.
Dundas, Wm., Boot and Shoe Maker.	Reynolds, Mrs., Groceries, &c.
Eaton, Alfred, Blacksmith.	Van Felsen, Charles, Druggist.
HASKETT, W.N., Hotel-keeper.	Van Felsen, Charles, jr., Painter and Photographic Artist.
Haskett, Robert, Haskett's Hotel.	Van Felsen, George, Painter and Photographic Artist.
McDuffy, Daniel, Farmer.	Walker, George, Blacksmith.
McFARLAND, W. J., Postmaster, and General Dealer in Dry	

CRAIGLEITH.

A Post-office on the Owen Sound and Collingwood Road, in the Township of Collingwood, on Georgian Bay. It is 6 m. from Collingwood Harbor, and a little over a mile from the County line of Simcoe. Beside the P. O. there are in the immediate vicinity, a tavern (Mrs. Cook's), and an excellent new stone School-house.

Cook, Mrs., Inn-keeper.	Martin, Thomas, Farmer.
Fleming, A. G., Postmaster, and Farmer.	McCaffrae, Gilbert, Labourer.

CRAWFORD.

A Post-office on the 10th con. of the township of Bentineck, 7 m. W. of Latona P.O., from whence it is supplied with mails on Wednesdays and Saturdays. 13 m. from Durham, and 28 from Owen Sound. Hector McRae, Postmaster.

CUCKOO VALLEY.

The name popularly bestowed upon the upper part of the valley of the Beaver River. This valley commences as a narrow gorge between limestone precipices at the bottom of Eugenia Falls, but soon widens out into very respectable proportions. On the east side of the valley, the Collingwood or Blue Mountains slope down with a descent of sometimes two or three miles, as yet chiefly covered with wood. The Western slope is more abrupt, and apparently less elevated. The river pursues a pretty swift course through cedar swamps and partially-cleared farms, toward Georgian Bay. The valley, including the slopes, is frequently three to five miles in width. The time is coming when this valley will be one of the most attractive spots in Upper Canada. The attempt was made, two or three years ago, by some of the residents at its upper end, to call it "Queen's Valley;" but the old name is likely to remain, notwithstanding this expressed desire. The Cuckoo Valley is a noted resort for anglers. (See also "Beaver River.")

DAYWOOD.

A Post-office in the Township of Sydenham, on the "Lake Shore Line;" 8 m. from Owen Sound. Mail to and from Owen Sound on Tuesdays and Saturdays. Abraham Cameron, Postmaster. Messrs. S. & A. Cameron carry on here a Boot and Shoe manufactory, employing several hands.

DERBY TOWNSHIP.

As elsewhere stated, the Government had, in 1833, when the survey of St. Vincent and Collingwood was taken in hand, acquired by treaty with the Ojibway Indians, the Eastern portion of the present county of Grey. In 1836, the Government, by another treaty, acquired the remainder of the county of Grey as far north as the original Northern limits of Derby. Though a part of Owen Sound town was surveyed in 1840, and the township of Sydenham wholly completed in 1842 and '43, it was not till 1846 that Derby was surveyed. It was named after the late Lord Derby, the father of the present Earl. It is scarcely as large a township as some of the others, its distance from North to South being somewhat less. The number of acres assessed in 1864, is 40,147. Derby lies in the N.W. of the county, being bounded N. by Keppel, E. by Sydenham, S. by Sullivan, and W. by Arran. Its general aspect is even. There are large tracts of pretty level and very good land in Derby. In the East, toward the Garafraxa Road, especially between that road and the Sydenham River, is a very stony tract. West of that, some places show a friable, sandy soil; but more generally clay.

Timber, maple, beech, elm, and ash. There may be said to be no oak, but there is a good deal of pine in several of the cedar swamps. These latter prevail to some extent in the vicinity of the Pottawatamie River. There are few better townships to be found, as a whole, than Derby, whether we consider soil, timber, convenience to market, or enterprise of the settlers. There is an air of thrift about the appearance of most of the farms in the concessions, not by any means universal in the county. The population has considerably increased since the Census was taken, many new settlers having come into the Township. There are on the Roll for 1864, 320 resident Householders. Taking the very safe "Rule of Five," we find these would represent a population of 1,600. In 1861, the population is given as 1,243. There are no villages in Derby, except Kilsyth, which is now beginning to be considered as a "village." There are two Post-offices—Kilsyth and Alvanley. Some years ago, an addition was made to the Township by the "Half-mile Strip" being added to its Northern side.—(See "Centre Road, Derby.")

Mills.—There are two Grist Mills—"Derby Mills," and "Ingليس' Mills"; Five Sawmills, viz.: Coulter's Sawmill, on Centre Road, on a branch of the Pottawatamie, 5 m. from Owen Sound—Jones' Sawmill at the Falls of the Pottawatamie, on the Gravel Road, 2 m. West of Owen Sound—Ingليس' Sawmill—Herriman's Sawmill, on Centre Road, 3 m. from Owen Sound, on the Sydenham River, 3 m. from Owen Sound—and Cross' Sawmill, on the Sydenham River, below Ingليس', 2½ m. from Owen Sound.

Schools.—Section No. 1. Thomas H. Gillespie, Teacher. House, log. Average attendance for 1864, 32.

Section No. 2. Mary A. Meir, Teacher. House, log. Average attendance for 1864, 11.

Section No. 3. Archibald B. Walker, Teacher. House, log. Average attendance for 1864, 36.

Section No. 4. J. W. Bingham, Teacher. House, log. Average attendance for 1864, 21.

Section No. 7. W. L. B. Hamlin, Teacher. House, log. Average attendance for 1864, 8.

Section No. 8. D. F. S. Ritchie, Teacher. House, log. Average attendance for first six months of 1864, 19.

Union Section No. 7. Arran and Derby. Wm. Elliott, Teacher.

Union Section No. 9. Arran and Derby. Andrew Quinn, Teacher.

Union Section No. 2. Derby and Sydenham. House, stone. D. R. Dobie, Teacher. Average attendance (from Derby), for 1864, 20.

Union Section No. 3. Sydenham and Derby. Christina McKay, Teacher. House, log. Average attendance (from Derby), for 1854, 10.

Union Section No. 1. Sullivan and Derby. Edward Lunn, Teacher. House, log. Average attendance for 1864, (from Derby), 5.

Agricultural Society.—The Township of Derby Agricultural Society holds an Annual Exhibition every Autumn, generally at Kilsyth. It has tended much to foster Agriculture in the Township. W. Beaton, (Kilsyth P. O.), Secretary.

NOTE.—*f* signifies "Freeholder," *h* "Householder."

	Con.	Lot.		Con.	Lot.
Anderson, Andrew..... <i>f</i>	1	8	Beaton, Lachlin..... <i>f</i>	5	4
Agan, Francis..... <i>f</i>	2	6	Barber, Francis..... <i>f</i>	3	7
Armstrong, James..... <i>h</i>	3	7	Butchart, David..... <i>f</i>	3	14
Armstrong, John..... <i>h</i>	4	1	Barber, James..... <i>f</i>	3	6
Anthony, Francis..... <i>f</i>	5	12	Boyle, John..... <i>f</i>	2	1
Anthony, John..... <i>f</i>	5	12	Bryant, Wm..... <i>h</i>	4	17
Agnew, James..... <i>f</i>	6	7	Coleman, James..... <i>f</i>	1	1
Anderson, Thomas..... <i>f</i>	9	16	Carson, James..... <i>f</i>	1	2
Agnew, Wm..... <i>h</i>	12	3	Carson, John..... <i>f</i>	1	5
Arnett, Peter..... <i>f</i>	12	16	Couch, Mark..... <i>h</i>	1	8
Adair, Alex..... <i>f</i> $\frac{1}{2}$ m. Str 2			Cross, James..... <i>f</i>	1	11
Brown, Wm..... <i>f</i> $\frac{1}{2}$ m. Str 1			Cooney, John..... <i>f</i>	2	2
Barber, Nathaniel..... <i>f</i>	12	11	Coulter, Alex..... <i>f</i>	4	9
Barber, James..... <i>f</i>	12	12	Coulter, Mrs. J. D..... <i>f</i>	4	9
Bentley, Randall..... <i>h</i>	12	4	Coulter, R. D..... <i>f</i>	4	10
Brock, Alex..... <i>f</i>	11	10	Coulter, Hugh..... <i>f</i>	4	10
Brock, Francis..... <i>h</i>	11	10	Cameron, J. McA..... <i>f</i>	5	5
Barber, John..... <i>h</i>	9	4	Cashore, John..... <i>h</i>	6	11
Barber, James..... <i>h</i>	9	4	Cavanagh, Robt..... <i>h</i>	6	16
Barnard, John..... <i>h</i>	8	16	Currie, Wm..... <i>h</i>	7	4
Barnard, George..... <i>f</i>	8	16	Cochrane, James..... <i>f</i>	7	7
Breen, George..... <i>f</i>	8	5	Charlton, John B..... <i>h</i>	9	11
Breen, Henry..... <i>f</i>	8	6	Costley, James..... <i>h</i>	9	14
Black, John..... <i>h</i>	7	10	Campbell, Wm..... <i>h</i>	11	1
Black, Hugh..... <i>h</i>	7	11	Coventry, Wm..... <i>h</i>	12	2
Brown, Duncan..... <i>f</i>	7	4	Coventry, Joseph..... <i>h</i>	12	2
Brown, Donald..... <i>f</i>	6	4	Dezell, John..... <i>h</i>	11	16
Brooks, George..... <i>f</i>	5	15	Davis, Charles..... <i>f</i>	12	7
Brooks, John..... <i>h</i>	5	15	Dalgarm, Alex..... <i>h</i>	11	10
Barnes, Samuel..... <i>h</i>	4	13	Douglas, James..... <i>h</i>	9	1
Beaton, Wm..... <i>f</i>	5	4	Dick, Robt..... <i>h</i>	4	11
Beaton, Neil..... <i>f</i>	5	4	Duncan, Alex..... <i>h</i>	2	8

	Con.	Lot.		Con.	Lot.
Dickson, Robt.....	h	2 12	Henderson, Geo	h	10 2
Dowd, Jarvis.....	h	5 3	Hart, John.....	h	9 17
Elliott, Wm. (Teacher)h	12 5		Harbottle, Ralph.....	f	9 5
Egerton, Thomas.....	f	12 13	Hall, Wm., [Weaver]..	h	9 5
Ekins, Claudius.....	f	12 15	Hall, Samuel.....	h	7 13
Frost, R. L.....	f	1 7	Hamilton, James.....	h	8 1
Frost, Thomas.....	f	1 6	Hall, Alex.....	h	8 3
Follis, Irwin.....	h	7 13	Hilts, David.....	h	7 9
Finch, Abraham.....	h	7 8	Hunt, James.....	h	7 5
Follis, Charles.....	f	6 11	Hunter, Andrew.....	h	5 16
Fleming, Wm.....	f	9 6	Hardie, Andrew	f	4 8
Fleming, Donald.....	f	6 9	Harrison, Charles	f	4 6
Fleming, James.....	f	6 9	Harrison, Richard.....	f	4 6
Fleming, Charles.....	f	6 10	Hall, Simon.....	f	3 3
Fleming, Alex. Sr.....	f	6 10	Hall, Francis.....	f	3 4
Fleming, Alex. Jr.....	f	9 6	Hall, Wm.....	f	3 5
Fleming, John.....	f	6 10	Hamilton, Henry, jr..	f	2 3
Fairbairn, John.....	f	2 13	Herriman, Nathaniel..	f	1 9
Flower, Samuel.....	f	2 14	Herriman, Angus C ..	f	1 9
Graham, Robt.....	f	6 6	Horne, Jas. [Inkeep'r]h	1 7	
Geddes, Wm.....	h	1 2	Hamilton, John.....	f	1 3
Gibson, Thomas.....	f	1 14	Hamilton, Henry, sen..	f	1 4
Galbraith, John.....	h	2 13	Hammond, Richard...h	8 14	
Gillespie, Thos. Teacher	h	4 6	Inglis, Peter	f	1 10
Gerry, Jonathan.....	f	5 15	Johnson, W. H.	f	1 12
Gerry, Wm. J.....	h	5 15	Johnson, David.....	f	2 12
Garvie, Joseph	h	6 1	Johnson, James.....	f	2 12
Graham, Joseph.....	f	7 6	Jones, Wm	f	5 5
Graham, Wm	h	7 6	Jones, Wm.....	f	5 16
Gray, Gilbert.....	h	8 4	Jones, S. A.....	f	5 17
Gorley, Thomas, jr....	h	8 12	Jackman, James, senr..	f	6 5
Graham, Solomon.....	h	9 2	Jackman, James, junr..	f	6 5
Gorley, Wm.....	h	9 9	Johnston, Wm.....	h	6 11
Garvie, Alex.....	h	9 12	Johnson, John	f	7 6
Garvie, Joseph, Sr.....	f	9 12	Johnson, Samuel.....	h	7 11
Gilchrist, Donald.....	f	11 6	Johnson, James.....	f	½ m. Str. 10
Gimby, Joseph.....	f	½ m. Str 3	Kinchen, Joseph	h	7 14
Gimby, John.....	f	½ m. Str 4	Kennedy, John.....	f	11 12
Hanna, Richard.....	h	9 11	Kaake, Adam	f	4 7
Harris, James.....	f	12 8	Lundy, Wm.....	h	3 1
Henderson, John.....	h	12 5	Lochead, David.....	h	4 12
Hyde, Wm.....	h	11 14	Lochead, James	h	4 12
Henderson, Wm.....	f	10 2	Lochead, Wm	f	4 12

FREEHOLDERS AND HOUSEHOLDERS.

Con. Lot.
h 10 2
h 9 17
f 9 5
h 9 5
h 7 13
h 8 1
h 8 3
h 7 9
h 7 5
h 5 16
f 4 8
f 4 6
f 4 6
f 3 3
f 3 4
f 3 5
f 2 3
f 1 9
f 1 9
h 1 7
f 1 3
f 1 4
h 8 14
f 1 10
f 1 12
f 2 12
f 2 12
f 5 5
f 5 16
f 5 17
r *f* 6 5
r *f* 6 5
h 6 11
f 7 6
h 7 11
 $\frac{1}{2}$ m. Str. 10
h 7 14
f 11 12
f 4 7
h 3 1
h 4 12
h 4 12
f 4 12

Con. Lot.
 Lohead, John.....*f* 4 12
 Linn, John.....*f* 5 9
 Leslie, Alex.....*h* 5 15
 Lee, Robert.....*h* 6 4
 Linn, Robert.....*f* 6 7
 Leslie, Thomas.....*f* 6 17
 Leslie, Jeremiah.....*f* 6 17
 Livingston, David.....*h* 7 8
 Lister, James.....*f* 9 1
 Lister, Wm.....*f* 9 3
 Meabry, John.....*f* 1 5
 Maxwell, Hamilton.....*f* 3 12
 Mundell, Wm.....*f* 5 11
 Maxwell, Thomas.....*h* 5 13
 Maxwell, Michael.....*h* 5 13
 Maxwell, James.....*f* 5 13
 Moore, Alex.....*f* 7 12
 Mackie, Wm.....*f* 8 8
 Moore, David.....*f* 9 10
 Moore, Robert.....*f* 9 10
 Moore, George.....*h* 10 6
 Marshall, David.....*f* 10 11
 Mole, David.....*h* 11 3
 Marshall, John.....*h* 11 11
 Marshall, David, senr.*f* 11 12
 Mitchell, Francis.....*f* 12 6
 Mitchell, Wm.....*f* 12 6
 Morrow, Wm. A.....*f* 12 9
 Morrow, Wm.....*f* 12 8
 Matthews, G. M.....*f* $\frac{1}{2}$ m Str. 16
 McGregor, Robert.....*f* 1 1
 McNab, George.....*f* 1 3
 McBrian, Edward.....*h* 1 6
 McNab, Richard.....*f* 1 6
 McDermid, Hugh.....*f* 1 10
 McDermid, John.....*f* 1 10
 McMeekin, Wm. [Inn-keeper].....*f* 1 10
 McNab, Wm.....*h* 2 1
 McNab, George, junr...*h* 2 2
 McLeod, Hugh.....*h* 2 7
 McInnis, Jesse.....*f* 2 8
 McDougall, David.....*f* 2 14

Con. Lot.
 McAllister, Philip.....*h* 3 1
 McAllister, Thomas...*h* 3 1
 McInnis, Mrs.....*f* 3 8
 McArthur, Don'l, senr.*h* 6 2
 McArthur, Don'd, jr..*h* 6 2
 McDonald, Chas.....*h* 6 3
 McDermid, George....*h* 7 1
 McArthur, Duncan...*h* 7 2
 McPhee, John.....*f* 7 3
 McGaffin, James.....*f* 7 9
 McClusky, James [Pot-ter].....*h* 7 9
 McNerin, Samuel.....*h* 7 13
 McDermid, Arch.....*h* 8 3
 McDermid, James.....*h* 8 4
 McAvoy, James.....*f* 8 7
 McFarlane, Joseph....*f* 9 2
 McInnis, James.....*h* 10 1
 McInnis, Thomas.....*h* 10 1
 McFarlane, George....*f* 10 10
 McDonald, John.....*f* 12 7
 Norris, John.....*h* 8 5
 Neelands, Wm.....*f* 3 10
 Neelands, Daniel.....*f* 5 10
 Nelson, Wm.....*h* 3 10
 Noonan, John.....*f* 12 11
 Noonan, Dennis.....*f* 12 11
 O'Neil, Michael.....*f* 1 1
 Oliver, James.....*f* 1 13
 Ormanby, Wm.....*f* 3 14
 Owen, Wm.....*f* 8 13
 Pearce, Ezra.....*h* 2 14
 Porteous, Simon.....*h* 4 10
 Reilly, Solomon.....*f* 1 9
 Rankin, Charles.....*f* 1 11
 Reilly, John.....*f* 1 10
 Rowan, Wm.....*f* 1 12
 Rossitter, Harvey....*f* 1 12
 Reilly, John.....*h* 3 2
 Reid, Wm.....*h* 4 1
 Reid, John.....*h* 4 9
 Rowan, John.....*h* 6 3
 Robertson, James.....*h* 9 7

DERBY MILLS.

	Con.	Lot.		Con.	Lot.
Robertson, Robert.....	h	9 7	Scarrow, Wm.....	h	10 2
Robertson, John.....	h	9 7	Thompson, John.....	h	6 4
Robertson, Robt., jr. . .	h	10 6	Todd, James R.....	f	6 11
Rice, Ira W.....	h	11 9	Tait, Edward.....	f	6 12
Simpson, George.....	f	1 2	Thompson, Robert.....	f	8 7
Smith, John.....	f	1 8	Thompson, Thos., (Inn- keeper).....	h	$\frac{1}{4}$ m. Str 16
Sharp, James.....	f	1 12	Tolton, Joshua.....	h	8 9
Simpson, Wm. B.....	h	2 2	Vance, James.....	f	7 12
Snell, Thomas.....	h	2 3	Westerman, James.....	f	1 7
Sergeant, Jesse.....	h	2 12	Wiggins, Samuel.....	f	6 13
Sibbald, Thomas.....	f	3 11	Wiggins, John.....	f	6 13
Sibbald, John.....	h	3 11	Wiggins, Thomas.....	f	6 13
Spencer, George G....	h	5 11	Wilcox, Thomas.....	f	7 7
Smith, Alex.....	h	7 1	Walker, Arch. (Teacher)	h	7 10
Stedman, Morris.....	h	7 2	Walmsley, Wm. (Potter)	h	7 9
Smith, Alex.....	f	7 3	White, John.....	h	9 3
Smith, James.....	f	7 3	Waddell, Gavin.....	f	10 9
Sinclair, Arch'd.....	f	7 8	Waddell, Robert.....	f	10 9
Smith, George (Inn- keeper).....	h	7 9	Webster, James, (P.M., Alvanley F.O.).....	f	10 16
Sloan, Thomas (Post- master, Kilsyth)....	f	7 10	Webster, Alex.....	f	$\frac{1}{2}$ m. Str 15
Saunders, Wm.....	h	8 10	Wilson, John.....	h	11 13
Saunders, David.....	h	8 10	Witherspoon, James...h	11 16	
Smith, Alex.....	h	9 4	Wilkinson, Brigham...f	11 14	
Struthers, Wm.....	h	10 10	White, Benj.....	f	12 8
Stephens, John.....	h	10 10	Wyce, Jacob.....	h	3 8
Saunders, Gilbert.....	h	11 7	Yates, Wm.....	h	6 6
Smith, David.....	h	11 10	Young, George.....	h	8 8
Smith, Hugh.....	h	11 10	Young, James.....	h	12 3
Struthers, James.....	h	11 12			

DERBY MILLS.

Situated in the Township of Derby, 2 m. South of Owen Sound. The motive power is supplied by a beautiful spring creek that gushes out of the limestone rock within a few yards of the mill, and falls into the Sydenham River half a mile below.

The mills consist of Grist Mill and Oatmeal Mill, with one run of stones for each department, and were built a few years ago by the late proprietor, John McInnis. A few months ago they were purchased by the present proprietors, Messrs. J. & D. Johnson.

DICKSON, ROBERT, Lessee Derby Mills.

Galbraith, Adam Miller.

JOHNSON, J. & D. [James Johnson and David Johnson], Proprietors Derby Mills.

DICKSON'S MILLS.

Situated in the Township of Normanby, 5 m. N. W. of Mount Forest, on a small stream that empties into the S. Br. of the Saugeen, and at the mouth of the stream. The Grist Mill has two run of stones. A Sawmill is also attached to the property, driven by the same stream.

Dickson, John, Proprietor Grist and Saw-mills.

Dickson, Joseph, Miller.

DROMORE.

A Post-office in the Township of Egremont, 9 m. East of Orchardville, from whence it is supplied with mails. Alexander Taylor, Postmaster and General Merchant. Dromore is 45 miles from Owen Sound; and 17 m. from Mount Forest, and from Durham.

DURHAM TO COLLINGWOOD.

In 1848, what is called the "Durham Road" was laid out. It stretched across the Southern part of the Townships of Osprey, Artemisia, Glenelg and Bentinck, from Nottawasaga Westward. Nor did it stop at the limits of this County; for the same survey was continued through the Township of Brant; and, after meeting the diagonal survey of the "Elora Road" at the S. W. corner of the latter Township, continued its way, at first West, then N. W. to Kincardine on Lake Huron. The lots on this Road were "free-grants," and from 1849 it may be said to have been fully settled. The portion of it from Durham Eastward, was surveyed by the late David Gibson, Esq., P. L. S. In common with other Roads laid out by Government for Colonization purposes, it follows to some degree the inequalities of the country, while preserving its general course. From Durham to Collingwood is about 50 miles. Durham lies principally on very high ground, on the right bank of the Saugeen, and the road Eastward follows the ridge for $1\frac{1}{2}$ miles, then takes an elbow Southward, crosses the Saugeen, and continues Eastward on lower ground. At $3\frac{1}{2}$ m. from Durham is McArthur's tavern, and a Blacksmith's shop. The place is sometimes called "Pringleville." The Gravel Road is now found a quarter mile or more South of the original "Durham Road," avoiding thereby a range of hills over which the line runs. When it comes out on the straight line again, the traveller finds himself 5 m. from Durham. We have just passed a small wayside Inn (Mrs. Black's), and see on our left a small Church belonging to the Canada Presbyterians. As we enter Priceville, (10 m. from Durham), we find the Gravel Road has again made a *détour* to the South, and passes through the village not only off the line, but with a zig-zag to humour the ground, and save cutting.

Con. Lot.
 h 10 2
 h 6 4
 f 6 11
 f 6 12
 f 8 7
 -
 ½ m. Str 16
 h 8 9
 f 7 12
 f 1 7
 f 6 13
 f 6 13
 f 6 13
 f 7 7
 h 7 10
 h 7 9
 h 9 3
 f 10 9
 f 10 9
 ,
 f 10 16
 ½ m. Str 15
 h 11 13
 h 11 16
 f 11 14
 f 12 8
 h 3 8
 h 6 6
 h 8 8
 h 12 3

ven Sound.
 creek that
 e mill, and

 h one run
 ago by the
 were pur-
 on.

son], Pro-

**PARKER & CATTLE,
DRUGGISTS, SEEDSMEN,**

AND WINE MERCHANTS,

OWEN SOUND, DURHAM & GODERICH,

DEALERS IN

Pure Drugs and Chemicals, Perfumery and Patent
Medicines, Oils, Paints, Varnishes, Dye-Stuffs
and Colours, Canadian and Pennsylvania
Coal Oil, Lamps, &c.,

WINES, LIQUORS, TEAS,

COFFEES & TOBACCOES,

FISHING TACKLE AND WEAVERS' MATERIAL.

AGRICULTURAL SEEDS IMPORTED DIRECTLY
FROM GROWERS IN EUROPE & AMERICA.

A COMPLETE STOCK OF

HORSE AND CATTLE MEDICINES.

Physicians' Prescriptions and Family Recipes will
receive our prompt and careful attention.

NOTE Highest market price paid for clean SEED OATS, WHEAT, PEASE and
BARLEY; also, for TIMOTHY SEED and FLAX SEED.

PARKER & CATTLE,

Durham, & Goderich.

There is good Hotel accommodation at Priceville, though there is none on the way thither. Here the Road, instead of going Eastward on its old course, turns off N. E. toward Flesherton and Maxwell, crossing the Toronto and Sydenham Road at the former place. There are no Hotels till we get to Flesherton, and the 5 miles between the places is found to be pretty hilly. A Gravel Road in these regions does not necessarily involve deep cuttings and easy grades. Contrast the Road with what it was, and be thankful for what you have got, especially as it costs you nothing in tolls! From the village of Flesherton it is three or four miles to the next tavern (T. Munshaw's), then another mile and a half to Miller's tavern; and about 3 m. farther to the village of Maxwell, in Osprey. We are now going East through the centre of Osprey, in a beautiful and level country, 3 or 4 m. North of the real "Durham Road." There is one Hotel at Maxwell, new and commodious. From thence we go about 7 m. East on a straight and beautiful road, to the County line of Simcoe. We are now in sight of Singhampton, and only $\frac{1}{2}$ m. S. of it. We turn North on the County line, put up comfortably at Singhampton, and when we go on again toward Bowmore and Collingwood Harbour (the latter 13 m. from Singhampton), we find we are out of the County of Grey, and have lost our Gravel Road.

THE DURHAM STANDARD,

WHITE & JOHNSON, Publishers.

Published every Friday Morning, at \$1.50 per annum, in advance, or \$2.00 otherwise; and contains the latest Local, Provincial, and Foreign News, Market Reports, &c., &c.

OFFICE, GARAFRAXA ST., LOWER TOWN.

DURHAM, Co. GREY.

WHITE & JOHNSON.

DURHAM.

A large, rising and important Village, situated on the main branch of the Saugeen River, partly in the township of Bentinck and partly in Gloucelg, at the intersection of the "Garafraxa" and "Durham" Roads—both of which are gravelled, and free of tolls. It lies in the midst of a fine agricultural country, and has from year to year evinced a steady improvement and progress.

JOHN A. MILLER,

GENERAL DEALER IN

DRY GOODS, GROCERIES,

HARDWARE, CROCKERY,

BOOTS AND SHOES,

READY-MADE CLOTHING, &c., &c.,

WEST SIDE GARAFRAXA ST., LOWER TOWN,

DURHAM, C. W.

The Highest Market Price for all description of Farm Produce.

A call from intending purchasers respectfully solicited. Satisfaction guaranteed, both as to Goods and Prices.

ALEX. B. McNAB,

POSTMASTER,

Commissioner in Queen's Bench,

CONVEYANCER,

AND

GENERAL AGENT,

BENTINCK POST OFFICE.

DURHAM, CO. GREY.

When Grey was erected as a separate County, the claims of Durham to be made the County Seat were strongly urged. It was certainly somewhat more central than Owen Sound; but as the roads in the county were of the most primitive character, and at times almost impassable, and Owen Sound a lake port, the claims of the latter prevailed. The County Crown Land Agency has, however, always remained at Durham. At the present time arrangements are in progress toward the incorporation of the place under a Village Corporation. It will probably be arranged during the present year, so as to take effect in 1866. Durham is distant from Owen Sound and the waters of Georgian Bay, 28 m.; from Mount Forest, 16 m.; from Arthur, 31 m.; Fergus, 43 m.; from Guelph, 56 miles. Durham is midway between Collingwood and Kincardine, being about 50 miles from each. Eastward, is 10 m. to Priceville, and 15 to Flesherton and Westward is 11 m. to Hanover, and 17 to Walkerton. Mails and Stages daily, to and from Owen Sound, Guelph, Collingwood and Kincardine, and all the intermediate points.

The village is situated partly on high table land overlooking the valley of the Saugeen, and partly on the lower level beside the river. A very long hill separates the upper and lower towns, and in former days presented a very formidable appearance to the teamster and traveller; but it is now cut down to a uniform and easy grade. Abundance of limestone, of a light blue shade is found in the neighborhood, and many buildings are erected of this substantial material. The improvement of the place during the last three or four years, with respect to the number and description of the buildings erected, has been most marked. Merchant shops, private residences, etc., may now be seen in Durham, which would do credit to much larger and older places. The population, by a careful Municipal census, taken in September 1864, with a view to incorporation, was 850.

Durham presents a good market for agricultural produce to the country around; and should the present agitation for a Railway result in securing that object, it must give such an impetus to the business of the town as cannot fail to conduce most wonderfully to its growth and importance.

A noticeable feature in the trade of Durham, are the frequent Cattle Fairs that are held; not only the periodical fairs established under patent by the Governor, but special fairs at the invitation of Drovers and Cattle Dealers, who come up the country thus far to complete their purchases of fat cattle, sheep, &c.

Like the greater part of our towns, all the business is done upon one street—the Gravel Road, running North and South. The town is about a mile long.

Mills and Factories.—Edge Mills.—The property of Mrs. S. J. Edge, of Crettyard, Queen's Co., Ireland. John Kelly, Lessee. There is first a Grist and Flouring Mill, with three run of stones; next a saw-mill, with circular and upright saws; and lastly, a Woollen Factory (in same building as Flouring Mill). The Woollen Mill has 3 power-looms, a spinning machine with 200 spindles, 2 carding machines, and the usual facilities for fulling and finishing cloth. The mills are situated a quarter of a mile up the river from the Garafraxa Road.

Inkerman Foundry.—Situated in the Lower Town, on Garafraxa street. Messrs. A. & A. Cochrane, Proprietors. The branches of business carried on in this extensive establishment, consist of foundry iron work proper, mill and other castings—waggon, carriage, and sleigh making—Tinsmithing and Blacksmithing in all their branches—the manufacture of Threshing machines, cross-cut sawing machines, and Agricultural implements generally, &c. From 15 to 20 hands are employed all the year round. The Buildings consist, 1st, of a large 3-story stone building 90 x 35 feet, with a wing for moulding-shop 40 feet square. The machinery is moved by a 10-horse steam-engine. On Garafraxa street, in front of the main building, is a long wooden building containing the Show Room, Tin-Shop, Office, &c. The Blacksmith-shop is a stone building 30 x 40 feet, containing 4 fires. In the upper stories of the large building the shops for Waggon-making, Pattern-making, wood work of implements and machines, &c., are situated; the various planing machines, &c., being driven by belting from below. This establishment is the largest of the class in the County; and the annual product of the works in manufactured articles, amounts to a very large sum. Messrs. Cochrane established themselves in Durham in August, 1854.

Durham Mills.—Peter Paterson, Proprietor. These Mills consist of Flouring Mill, Oatmeal Mill, Sawmill and Woollen Factory. The Sawmill was erected about 12 years ago. The Flour and Oatmeal Mill was first put in operation in 1859. The Flour Mill has 3 run of stones, one of which are used for manufacturing oatmeal. Every thing in the mill is most conveniently arranged for the despatch of business. The buildings are of wood. Water-power is supplied by the Saugeen River. The mills are situated a short distance West of the principal street. In the Woollen Factory is a set of manufacturing machines complete. Custom carding and fulling is likewise executed.

Smith's Tannery.—This is one of the most important enterprises in the town. Mr. Thomas Smith, the proprietor, established himself in Durham as a Saddler and Harness maker some years since, and

about seven years ago added a tannery to his former business. The establishment has grown on his hands, till now a powerful steam-engine is used to assist the operations; a considerable number of hands are employed, and a large amount of work turned out, both in the shape of leather and harness. It also benefits the neighbourhood by creating a good market for hides, sheepskins, and tanbark. The Tannery and Saddlery are on Garafraxa street, in the lower town, and the tall square chimney of the former is a conspicuous object in glancing over the town.

Rowswell's Pearl Ash Factory.—Situated in the Upper Town, a short distance west of the main street—Herbert Rowswell, proprietor. Mr. Rowswell, who is also an extensive merchant in the town, established the Pearl Ash Factory about eight years ago, though not at first in Durham. This is the most important factory of the kind in the County, turning out 400 barrels Pearl Ash annually. It affords a profitable market for the country surrounding, for ashes and "black salts." For the latter, the proprietor paid out, in the year 1864, from \$5,000 to \$6,000. The employment given to coopers, teamsters, &c., is also a considerable contribution toward the prosperity of the place. Five hundred cords of wood are to be cut and hauled annually, to keep the fires going; the material for 400 barrels pearl ash are to be collected, and the pearl ash itself teamed to Collingwood. It is by such enterprises the country must thrive.

Sheppard's Brewery, J. W. McDonnell's Furniture Factory, Parrott's Tin and Sheet Iron Works, &c., &c., may also be mentioned among the manufactures of the town.

Churches and Public Buildings.—Trinity Church, Episcopal, Upper Town. Building, frame. Rev. Wm. B. Evans, *B.A.*

Canada Presbyterian Church. Upper Town. Durham Road, West. Building, frame. Rev. Wm. Park.

N. C. Methodist Church. Upper Town. Building, frame. Rev. J. H. Fowler.

Wesleyan Methodist Church. Lower Town. Building, frame. Rev. Isaac Baker.

Baptist Church. Lower Town. Building frame. Rev. A. Stewart.

Disciples' Meeting House. Upper Village. Frame. Used also as a Court Room.

Orange Hall, at the top of Garafraxa Street hill, in Upper Town. The lower story is used for the junior division of the Common School, and frequently for public meetings. Lodge Room in second story.

Common School. A comfortable stone building, on the slope of the hill, West of Main Street. Hugh Jones, Teacher.

Hotels.—Middaugh's [formerly Hunter's] "British Hotel," is situated in East side of the street, in the Upper Village, at the corner of the "Durham Road," is a large and commodious first-class hotel, extensively patronized. H. J. Middaugh, Proprietor.

Koiley's "Durham Hotel" is likewise in the Upper Village, nearer the top of the hill, and on West side of the street. It is a comfortable, well-conducted house. James Koiley, Proprietor. Both these hotels are of stone.

Mackay's "Argyle Hotel" is on East side of the street, near the top of the hill, in Upper Village. A commodious house, with extensive stabling. Hugh Mackay, Proprietor.

"Royal Exchange Hotel," is on the main street, in the Lower Village, some distance South of the river. It has excellent stabling attached. Henry Cole, Proprietor.

The Post Office has always continued to be called, as at first, "Bentinck." This is a matter of some inconvenience, and ought to have been remedied ere this. The Post Office is in the Lower Village, near the bridge. A. B. McNab, Esq., Postmaster. The *County Crown Land Office* is in the Upper Village, near the North end. William Jackson, Esq., *Agent*. Mr. Jackson was appointed in 1854. His brother, George Jackson, Esq., the present Member for the County, was first *Agent*, having been appointed in 1846 to superintend the settlement of the Durham Road. The *Division Court Office* is at the same place, W. Jackson being also Clerk of Division Court.

Institutions and Societies.—*St. Andrew's Society*. Alexander Cochrane, President; James Gunn, Secretary.

Mechanics' Institute. Not at present in working order.

Loyal Orange Lodge, No. 632, meets in the Orange Hall on the Thursday evening at or before the full moon. J. W. McDonnell, *W. M.*; Thomas Jones, Secretary.

With the exception of a Rifle Company, in very effective drill, there are at present no other Societies, apart from the religious denominations.

Magistrates.—George Jackson, *M. P. P.*, David Jackson, Alexander Cochrane, James Edge, Alexander B. McNab, Robert Dalglish, Archibald Hunter, James Paterson, James Brown.

Allen, Joseph, Wagon Maker and General Blacksmith, Garafraza Street, L. T.

Armour, Thomas, Pearlash Worker (at H. Rowsell's Factory).
 ARGYLE HOTEL, H. Mackay, Proprietor, Garafraxa St., U. T.
 Allen, Henry, Farmer, Lower Town.
 Andrews, Robert, Boot and Shoemaker, Lower Town.
 Baldwin, John, Carpenter, L. T.
 Barnes, Mrs., Garafraxa St., L. T.
 Burt, Mrs., Garafraxa St., L. T.
 Buckingham, F. G., Plasterer, Garafraxa St., L. T.
 Brown, Thomas, Farmer, L. T.
 Brown, James, *J. P.*, General Merchant; Township Clerk for Glenelg.
 Garafraxa St., L. T.
 Bailey, George, Blacksmith, (at A. & A. Cochrane's Foundry),
 Garafraxa St., U. T.
 Blair, Benjamin, Ploughmaker, (at A. & A. Cochrane's).
 Burt, Alex., Blacksmith, (at Joseph Allen's), bds. Mrs. Burt.
 Burt, Mrs., Garafraxa St., L. T.
 Burt, James, Moulder, Lower Town.
 Boulden, Thomas, Carpenter, Durham Road West.
 BRITISH HOTEL, H. J. Middaugh, Proprietor, Upper Town.
 Boyle, William, Boot and Shoemaker, Garafraxa, St., U. T.
 Brown, Peter, Sawyer, Durham Mills, L. T.
 Baker, Rev. Isaac, Wesleyan Methodist, L. T.
 CRAWFORD, JOSEPH C., Physician and Surgeon; Associate
 Coroner for the County of Grey, Garafraxa St., U. T.
 CAMERON & ROSS, General Merchants, Garafraxa St., U. T.
 Clark, Henry, Brickmaker, Garafraxa St., L. T.
 Coking, George, Plasterer, L. T.
 COCHRANE, A. & A., Proprietors Inkerman Foundry, Garafraxa
 St., L. T.
 Cochrane, Alexander, *J. P.* (of A. & A. Cochrane), *h.* Garafraxa
 St., L. T.
 Cochrane, Adam, (of A. & A. Cochrane), *h.* Garafraxa St., L. T.
 CARSON, JOHN, General Merchant and Produce Dealer, Gara-
 fraxa St., L. T.
 COLE, HENRY, Proprietor "Royal Exchange Hotel," Garafraxa
 St., L. T.
 Chittick, Christopher, Blacksmith, (at Jos. Allen's), L. T.
 DURHAM MILLS, Peter Patterson, Proprietor, Lower Town.
 DURHAM PEARLASH WORKS, H. Rowswell, Proprietor,
 Queen St., U. T.
 DURHAM HOTEL, James Koiley, Proprietor, Upper Town.
 DURHAM "STANDARD," White & Johnston, Publishers, Ga-
 rafraxa St., L. T. (See Card p. 73.)
 Douglas, Robert, Farmer, L. T.

- Dargavell, Wm., Blacksmith, (at Jos. Allen's), bds. same.
 Delaney, Michael, labourer, L. T.
 Dalglish, Robert, General Merchant and Millowner, Garafraxa St., U. T.
 Elliot, Mrs., Tailoress, Queen St., U. T.
 EDGE MILLS, John Kelley, lessee, Lower Town.
 Evans, Rev. W. B., B. A., Episcopal, Garafraxa St., hill.
 EDWARDS, F. H., Watchmaker, and Agent for the Sale of Jewellery and Fancy Goods, Garafraxa St., L. T.
 Fowler, Rev. John H., New Connection Methodist, L. T.
 FLETCHER, DUNCAN, General Merchant, Garafraxa St., U. T.
 FRASER, MATTHEW, General Merchant, Garafraxa St., L. T.
 Foreman, Mr., Senr., L. T.
 Foreman, Mr., Division Court Bailiff, L. T.
 Fagan, John, labourer, L. T.
 Gainer, Owen, labourer, L. T.
 Gray, Wm., Currier, Smith's Steam Tannery.
 Gunn, James, Physician and Surgeon, Associate Coroner for Grey : Garafraxa St., U. T.
 GRIFFIN, BARTHOLEMUE, General Merchant, Garafraxa St., U. T.
 Graham, Wm., Iron Finisher, (A. & A. Cochrane's Foundry.)
 HUNTER, ARCHIBALD, J. P., Durham Road East, U. T.
 Horton, Robert, Carriage Maker and Trimmer, (A. & A. Cochrane's). bds. Cole's Hotel.
 HUNTER, J. H., General Merchant, Hunter's Building's, U. T.
 Harris, Mrs., Dressmaker and Milliner, Garafraxa St., U. T.
 INKERMEN FOUNDRY, A. & A. Cochrane, Proprietors, Lower Town, (See card.)
 ISAACS, GEORGE, Saddle and Harness Maker, Garafraxa St., U. T.
 JACKSON, GEORGE, M. P. P., Garafraxa St., U. T.
 Jackson, David, Farmer, Agent for Canada Permanent Building and Saving Society, U. T.
 JACKSON, WILLIAM, Crown Land Agent for the County of Grey : Clerk 2nd Division Court, Garafraxa St., U. T.
 Jones, James, Sash Maker and Carpenter, Garafraxa St., U. T.
 Johnson, John, (of White & Johnson) "Standard" Office, L. T.
 JONES, THOMAS, Manufacturer and General Dealer in Boots, Shoes, Leather & Findings, Garafraxa St., U. T.
 JONES, HUGH, Teacher, h. Garafraxa St., U. T.
 Jamieson, Joseph, Carpenter, L. T.
 Jones, James, Carpenter, Garafraxa St., L. T.
 Jack, John, Painter, L. T.

Jamieson, Wm., Carpenter, Garafraxa St., L. T.
 Knowles, Mrs., L. T.
 Kreiss, George, Cabinet Maker, Garafraxa St., L. T.
 Kelsey, Norman, Ambrotype and Photographic Artist, U. T.
KELLY, JOHN, Lessee "Edge Mills," Lower Town.
 Kelley, John, labourer, Durham Road West.
 Kincaid, Robert, Teamster, Edge Mills, L. T.
KOILEY, JAMES, Proprietor "Durham Hotel," Upper Town.
 Leavens, Charles, Saddler (Smith's Steam Tannery and Saddlery).
 Lauder, John, Farmer, U. T.
 Luke, S. L. M., Printer, *h.* near Edge Mills, L. T.
MILLER, JOHN A., General Merchant, Garafraxa St., L. T.
 Miller, John, Garafraxa St., L. T.
 Miller, Victor, teamster (at A. & A. Cochrane's).
 McKay, Hugh, Proprietor "Argyle Hotel," Garafraxa St., U. T.
 Matthews, George, Carpenter, Garafraxa St., U. T.
 Moore, John, Farmer, near Edge Mills, L. T.
 Moffatt, Charles, Carpenter, Durham Road West.
 Middaugh, H. J., Proprietor "British Hotel," Upper Town.
 Myghton, Joseph, Nurseryman, Garafraxa St., U. T.
 Mockler, Mrs., Millinery and Fancy Goods, Books and Stationery,
 British Hotel Buildings, U. T.
 Moodie, John, Lower Town.
MCDONNELL, DUNCAN, Barrister and Attorney, Garafraxa St.,
 U. T.
 McFarlane, Robert, Waggon-maker, Queen street, U.T.
 McCauley, Thomas, Carder, Edge Mills, L.T.
 McKinnon, Charles, teamster, Edge Mills, L.T.
 McCauley, Wm., Weaver, Edge Mills, L.T.
McKECHNIE, N. & G. (Neil McKechnie and Gibbert McKechnie),
 General Merchants, Garafraxa St., L.T.
 McKechnie, Miss, Milliner, Garafraxa St., L.T.
 McKenzie, Roderick, General Merchant, Garafraxa St., L.T.
 McNab, Alexander B., *J.P.*, Postmaster, Insurance Agent, Convey-
 ancer, and Agent for obtaining Loans. Lower Town.
McKENZIE & BROTHER (Alex. McKenzie & Arch'd McKen-
 zie), General Merchants, Garafraxa street, L.T.
 McDonnell, J. W., Licensed Auctioneer. Cabinet maker, and Builder,
 Garafraxa St., L.T.
 McDonald, John, Blacksmith (at A. & A. Cochrane's Foundry),
 L.T.
 McIntyre, D., Tailor, Garafraxa St., L.T.
 McCulloch, John, Carpenter, Garafraxa St., L.T.
 McGauley, John, Miller, Paterson's Flouring Mills, L.T.

- McClure, Robert, Foreman, Paterson's Woollen Factory, L.T.
 McKenzie, Donald, Boot and Shoemaker, Garafraxa St., L.T.
 McCasey, John, labourer, L.T.
 Neelands, James, Merchant, Garafraxa St., L.T.
 Perry, John, Farmer, near Edge Mills, L.T.
 PARROTT, JOHN, Tinsmith, Garafraxa St., L.T.
 Park, Rev. Wm., Canada Presbyterian, L.T.
 Pringle, Robert, Carpenter, U.T.
 Porter, Francis, Millwright, L.T.
 Pitt, John, Currier, Smith's Steam Tannery, L.T.
 PATERSON, PETER, Proprietor "Durham Mills," Lower Town.
 PARKER & CATTLE, Chemists, Druggists, Seedsman, &c.,
 Garafraxa St., U.T. (See card, p. 72.)
 Parker, Henry (of Parker & Cattle), Garafraxa St., U.T.
 Paterson, Angus, Paterson's Flouring Mills, L.T.
 Paterson, John, Paterson's Flouring Mills, L.T.
 ROMBOUGH, W. R., Provincial Land Surveyor and Conveyancer,
 Garafraxa St., L.T.
 Ross, William (of Cameron & Ross), Agent for Western Insurance
 Co., Garafraxa St., U.T.
 Ryan, Michael, Clerk, at J. Miller's, Garafraxa St., L.T.
 Rowland, John, Constable, Garafraxa St., L.T.
 "ROYAL EXCHANGE HOTEL," Henry Cole, Proprietor,
 Lower Town.
 Renwick, James, Blacksmith, Garafraxa St., L.T.
 ROWSWELL, HERBERT, General Merchant, Proprietor Pearl-ash
 Factory, Garafraxa St., U.T.
 Slateher, Wm., Miller, Edge Mills, L.T.
 Stewart, Robert, Clerk (at M. Fraser's), Garafraxa St., L.T.
 Sullivan, James, Tinsmith (with A. & A. Cochrane), h. Garafraxa
 St., L.T.
 SUTHERLAND, ROBERT, Baker and Confectioner, Garafraxa
 St., L.T.
 Smith, John R., Saddle and Harness maker, and Tanner, Garafraxa
 St., L.T.
 SMITH, THOMAS, Proprietor Smith's Steam Tannery, Saddle
 and Harness maker, Garafraxa St., L.T.
 Stewart, Rev. Alex., Baptist, L.T.
 Story, Thomas, Farmer, L.T.
 Smith, Robert, Pearl-ash worker (at H. Rowswell's Pearl-ash Factory).
 SHEWELL, JOHN, Chairmaker and Painter, Garafraxa St., hill.
 Stevenson, Stevenson, Moulder (at A. & A. Cochrane's Foundry).
 Sypes, Jacob, Waggon-maker (at A. & A. Cochrane's Foundry).
 Tucker, Walter, Butcher, Garafraxa Street, L. T.

- Tutton, Wm. H., Waggon-maker, [at A. & A. Cochrane's,] h. Garafraxa Street, L. T.
 Vallett, Charles, Teamster, Garafraxa Street, L. T.
 WESTERN INSURANCE COMPANY, Wm. Ross, Agent; Office, Garafraxa Street, U. T.
 Walton, Thomas, General Blacksmith, Garafraxa Street, U. T.
 Waters, George, Miller, Edge Mills, L. T.
 Wilson, Mrs., near Edge Mills, L. T.
 Wilson, John, near Edge Mills, L. T.
 WHITE & JOHNSON, Publishers *Durham Standard*, Book and Job Printers. Office, Garafraxa Street, L. T.
 White, Robert, [of White & Johnson].
 WILLEY, JAMES, Boot and Shoe Maker, Garafraxa Street, L. T.
 WOODLAND, JOSHUA, General Merchant, Garafraxa-st., U. T.
 Wilson, Alex., Tailor, Garafraxa Street, U. T.
 WOOD, J. W., Physician and Surgeon; Associate Coroner for Grey. Upper Town.

 DURHAM TO WALKERTON.

Proceeding Westward from Durham toward Walkerton and Kincardine, on the "Durham Road," now gravelled as far as the County Line at Hanover, we descend from the high upland on which Durham is situated, and when about three-fourths of a mile distant, cross the Saugeen, which here takes a considerable bend to the North. After receiving the "Rocky Saugeen," it bends more Southward, and we shall see it again. Another three-fourths of a mile brings us to a high ridge and a deep cut on the road, immediately after passing which a beautiful piece of woods, about a mile long, opens up, with the road through it as straight as an arrow, cut out fifty yards or more wide. We observe an unusual amount of pine in this tract—for this County—and prophesy good rates for it when it comes to be sold. It belongs to the Edge estate. After passing the Edge woods, we come to an Inn on the left; and now find the country rolling, with long slopes on the road, though no heavy "hills." About 5 m. from Durham we come to Chittick's Tavern and a blacksmith's shop. Half a mile further the road bears away to the left, to avoid the Saugeen River. We see Fenson's Mills at our right, where the bend of the road occurs. "Allan Park" Post Office and store occurs next, 6½ m. from Durham. About a mile further on the road comes out to the straight line again, and we soon gain sight of Hanover, in a pretty level and well-cleared-up neighbourhood. At McGaw's "Hanover Hotel" we strike the County line, and find we are now 11 m. from Durham and 6 m. from Walkerton.

DUNDALK.

A Post Office on the "Toronto and Sydenham" Road, in the Township of Melancthon, 11 m. S. E. of Flesherton, and 26 m. N. W. of Orangeville. Distant from Owen Sound 41 m. Elias B. Grey, Postmaster; James Mulholland, Acting-Postmaster. Mails on Monday and Tuesday from Flesherton, and on Tuesday and Friday from Orangeville.

EAST GLENELG F. O.

Lately changed to "Cornabuss" (which see).

EGREMONT TOWNSHIP.

From 1846 to 1850, the chief portion of the County of Grey was surveyed. Following the surveys pertaining to the leading roads, came the surveys of the adjoining townships. During this period, Egremont was surveyed by Mr. Kerr. Mr. Dennis completed his survey of Bentinck and Glenelg in 1850, and probably Mr. Kerr in Egremont, and Mr. Gibson in Normanby, finished their's the same year. The municipal records do not reach back further than 1850. In that year the Assessment Roll showed thirty names, nearly all of them on the ranges parallel to the Garafraxa Road—the first part of the township surveyed. For three or four years after, but few settlers came in. But in 1854-'55, a very large accession of new settlers took place in the various townships, and Egremont was favoured among the rest. Its population in 1861 was 2,934, standing sixth among the townships of Grey. It has, of course, increased considerably since. Egremont is well settled, and, on the whole, a very excellent township. Looking at this Township from its Western edge—along the Garafraxa Road—the Northern half appears pretty hilly, which is really the case generally through the Northern part. The Central part of the township is rather flat, though of excellent soil. A chain of small lakes is found, emptying by several small streams into some of the numerous branches of the Saugeen. Connected with this miniature lake system is the broad streak of low-lying ground crossing the Garafraxa Road, four or five miles N. of Mount Forest, and known to all the old travellers on the road as the "Forty-mile Swamp," being that distance from Owen Sound. The South part of the township is a fine undulating country, with an excellent soil, not too heavy. The soil is variable, at times sandy, occasionally gravelly, often a friable loam, and sometimes, though not often, a heavy clay.

Egremont contains several Post-offices, but no village of any importance after Mount Forest, which is partly in this township.

Schools.—There are nine School Sections wholly within the township, beside five others—"Union Sections"—connected with Normanby.

No. 3 Union. Alexander McRae, Teacher. House, frame. Furnished with Maps, &c. Average attendance for 1864, 19 from Egremont, and 18 from Normanby—37.

No. 4 Union (Male). Robert Fairbairn, Teacher. House, brick. (Mount Forest School). Furnished with Maps, &c. Average attendance for 1864, 32 from Egremont, and 32 from Normanby—64.

No. 4 Union (Female). Jemima Hay, Teacher. House, frame (Mount Forest School). Furnished with Maps, &c. Average attendance for 1864—28 from Egremont, and 31 from Normanby—59.

S. S. No. 4. James Allan, Teacher. House, log. Furnished with Maps, &c. Average attendance for 1864, 34.

S. S. No. 5. John Mearns, Teacher. House, log. Furnished with Maps, &c. Average attendance for 1864, 39.

S. S. No. 6. William Reid, Teacher. House, log. Furnished with Maps, &c. Average attendance for 1864, 24.

S. S. No. 7. Henrietta Henry, Teacher. House, log. Furnished with Maps, &c. Average attendance for 1864, 19.

S. S. No. 9. Daniel Drimmie, Teacher. House, log. Furnished with Maps, &c. Average attendance for 1864, 20.

S. S. No. 10. Thomas Moore, Teacher. House, log. Furnished with Maps, &c. Average attendance for 9 months of 1864, 24.

S. S. No. 11. James Cavanagh, Teacher. House, log. Furnished with Maps, &c. Re-opened, 1st January, 1865. Average attendance for first half of 1864, 19½.

S. S. No. 12. Robert Legate, Teacher. House, log. Furnished with Maps, &c. Average attendance for 1864, 18.

S. S. No. 13. Elizabeth Sterratt, Teacher. House, log. Furnished with Maps, &c. Average attendance for 9 months of 1864, 13.

Union No. 1., and Union No. 2., included in Normanby.

Township Officers.—*Reeve*, Henry Wakefield, (Bentineck P. O.) *Deputy Reeve*, John Shields, (Holstein P. O.) *Councillors*, J. L. Doyle, S. Wallace, T. Mickleburg. *Clerk*, Benjamin Rogers, (Orchard P. O.) *Treasurer*, Thomas Brown, (Holstein P. O.)

Magistrates.—Joseph Pilcher, James Brown, Samuel Wallace, John Shields, Benj. Rogers, F. W. Stevenson.

Census Reports.—Occupiers of land in 1861, 528. Do. 20 to 50 acres each, 14; 50 to 100 acres each, 123; 100 to 200 acres each, 382. Acres under cultivation, 10,311. Spring Wheat, 55,691 bushels. Barley, 2,708 bushels. Pease, 11,235 bushels.

Oats, 59,887 bushels. Potatoes, 46,040 bushels. Turnips, 17,739 bushels. Hay, 1,015 tons. Maple Sugar, 10,133 lbs. Wool, 3,306 lbs.

In 1864, the total number of assessed Residents on the Roll, was 686; which would represent a total population of about 3,500, which may be assumed as the present population. The number of acres on the Assessment Roll—"Resident" and "Non-resident," is 73,296. The value of Real Estate in the Township, is set down, (under the curious system prevailing in the County, of assessing at one-fourth the market value), at \$226,364. Say one million of dollars. The return of Personal Property (\$6,200), is so utterly worthless, that it does not even furnish us with data for an estimate.

In Egremont there are twenty-two Concessions. The 1st, 2nd and 3rd, are parallel to the Garafraxa Road; the 4th to 22nd, inclusive, lie from East to West; the 4th being on the Southern line of the Township, and the 22nd on its Northern limit. In the eight Townships forming the Southern two tiers in Grey, the Concessions run East and West, and are numbered from the South. In the Northern half of the County the Concessions lie North and South, and are numbered generally from the East. As in Egremont all are set down as "Houscholders" who have not yet obtained their patents from Government; we have omitted the distinction made in the Rolls between "Freeholder" and "Householder"—it would be invidious here.

	Con.	Lot.		Con.	Lot.
Acheson, Thomas	2	12	Bigham, R. J.	6	7
Allan, James, jr	3	13	Brown, Duncan	6	24
Amos, Alex	19	11	Brown, John	6	28
Armstrong, Christopher	1	7	Brown, Roger	5	23
Aitkins, Alex., Sr.	2	27	Bryans, James	1	3
Allan, James, Sr.	3	15	Blaney, John	2	8
Allan, D., Teacher	3	26	Baird, James	3	8
Acheson, John	18	1	Babcock, Johiel	22	1
Adams, James	18	8	Baxter, James	22	12
Amos, George	18	12	Bothwell, Stewart	22	17
Alles, Andrew	15	3	Bell, John	22	27
Aberdeen, Alex.	15	7	Bell, Albert	21	10
Adams, Henry	2	33	Brown, Thomas	20	7
Adams, Robert	12	3	Bell, Thomas	19	15
Avery, Lacey	2	54	Bradley, Wm.	1	18
Ashdown, Thomas	9	17	Bradley, George	2	21
Ashdown, James	2	60	Brown, Wm.	2	25
Bigham, Hadley	3	66	Brown, Mrs. R.	2	26
Bigham, Amos	6	7	Black, Alex.	3	16

EGREMONT TOWNSHIP.

ps, 17,739
s. Wool,

Roll, was
500, which
r of acres
is 73,296.
(under the
one-fourth
ars. The
hless, that

e 1st, 2nd
2nd, inclu-
ern line of
the eight
the Conces-
South. In
North and
as in Egret
et obtained
ction made
—it would

Con.	Lot.
6	7
6	24
6	28
5	23
1	3
2	8
3	8
22	1
22	12
22	17
22	27
21	10
20	7
19	15
1	18
2	21
2	25
2	26
3	16

Con.	Lot.	Con.	Lot.
Brown, John.....	18 26	Cummins, Michael	19 9
Brown, Malcolm.....	18 27	Chapman, Wm.....	2 17
Bruce, James	16 5	Chapman, Thomas	2 18
Baird, John.....	15 14	Campbell, Peter	2 23
Batey, Isaac.....	1 14	Campbell, Gilbert	3 21
Buchan, Mrs. Agnes, Storekeeper	1 18	Calvert, Wm	18 7
Brown, James, Bricklayer	2 29	Clark, Donald.....	18 20
Brown, Thomas.....	2 39	Clark, Neil.....	18 21
Brown, James.....	2 40	Clark, Arch.....	18 23
Brown, Adam, Sr.....	2 42	Calvert, James	17 8
Brown, Adam, jr., Car- penter	2 42	Cleaver, George.....	15 A
Bowman, James.....	3 32	Cripps, Adam.....	1 15
Brown, Robert.....	3 41	Cornell, Joseph N.....	1 18
Burrows, Wm.....	3 42	Campbell, James.....	2 34
Brody, James, Sr.....	14 11	Crawford, Peter, Sr.....	14 9
Bunston, Jos., Merchant	13 11	Cameron, Allan.....	14 13
Boax, George.....	13 11	Clark, Duncan.....	14 15
Buchanan, Neil.....	12 21	Coutts, Alex.....	13 A
Barton, George.....	1 19	Campion, Thomas.....	13 .5
Baker, John	2 51	Campion, Francis.....	13 5
Bartley, Robt.....	3 45	Cameron, Hugh.....	13 9
Burrows, Robt	3 47	Calder, John.....	13 21
Bouldings, Robt.....	10 7	Campbell, Donald	12 17
Bigham, John.....	9 18	Campbell, Hector	11 17
Bye, Job.....	9 19	Carmichael, Donald.....	11 18
Bouldings, Charles.....	8 1	Carons, Patrick.....	1 20
Bye, Robert.....	8 9	Cameron, Wm.....	1 22
Bye, George.....	8 9	Cowan, Wm., Sr.....	2 50
Buchanan, Alex.....	8 23	Cowan, Wm., Jr.....	2 52
Bowman, Wm.....	7 2	Coxhead, Eli.....	9 23
Blanchard, Gilman.....	7 6	Caulfield, Wm.....	8 17
Bentley, Jas., Shoemaker.	1 26	Cameron, Arch.....	8 29
Burgess, James.....	1 30	Currie, Donald	7 12
Cochrane, John S.....	1 1	Campbell, Peter	7 24
Cochrane, Robt.....	1 2	Campbell, Duncan	7 31
Crittenden, James.....	2 5	Carson, Jacob J.....	1 29
Crittenden, Isaac.....	2 7	Cornell, Joseph.....	1 30
Chipperfield, G. W.	3 6	Canham, Harry, Cabinet- maker.....	1 33
Croft, Henry.....	19 1	Curle, Robert.....	6 3
Coleridge, Daniel.....	19 13	Currie, Dugald	6 12
Connor, Thomas.....	19 19	Currie, Wm.....	6 13
		Campbell, John.....	6 22

	Con.	Lot.		Con.	Lot.
Curl, Wm.....	5	8	Ferguson, John.....	17	4
Darby, David	2	14	Freeman, Richard.....	3	29
Dodds, James	2	2	Freeman, Wm.....	3	29
Doherty, Jacob.....	3	12	Freeman, Samson.....	3	31
Dixon, James	22	15	Ferguson, James.....	12	14
Dunnet, Thomas.....	21	A	Fairbairn, John	12	20
Douglas, Thos.....	21	1	Ferguson, George	11	14
Dodd, Wm.....	21	18	Fitzgerald, Henry.....	1	21
Dobson, James	20	21	Farrel, Charles	2	49
Daniels, Thos., Shoem'kr.	1	11	Farrell, Carons.....	3	58
Doyle, W. G.....	2	24	Forsyth, Henry.....	5	6
Dixon, John	18	24	Garnett, James	3	2
Doherty, Mrs. Rachael...	17	11	Gager, Owen.....	3	7
Drimmie, John.....	16	11	Garson, John.....	18	17
Drimmie, Alex.....	15	25	Geddes, James	16	A
Dundas, James	13	25	Galbraith, Neil	14	22
Doupe, Charles.....	11	1	Greenly, Matthew.....	12	A
Dice, Francis.....	11	25	Gordon, James	1	24
Dice, James.....	11	26	Gillies, Charles	10	18
Dice, George.....	11	27	Grimshaw, Z.....	9	A
Dawson, Robert.....	1	24	Gayley, John.....	9	3
Dillon, Wm.....	10	17	Gibson, George.....	7	9
Dunbar, Wm.....	1	31	Giles, Wm.....	3	60
Doyle, Richd, Blacksmith	1	33	Gardiner, Thomas.....	5	1
Davidson, Alex.....	3	64	Hill, Thos.....	1	4
Donough, Andrew.....	6	2	Hamilton, Alex.....	21	5
Davis, C. H.....	6	6	Hargrave, Wm	22	18
Douglas, Wm.....	4	13	Hooper, James	21	13
Emery, Robert	19	5	Hornsby, John, Sr.....	21	16
Ellice, Richard	16	1	Hornsby, John, Jr.....	21	15
Eccles, Wm.....	16	7	Hately, David.....	17	A
Elliot, John.....	16	8	Haw, Robinson.....	17	25
Ellice, John.....	15	1	Henderson, Robert.....	16	12
Ellice, Moses.....	15	2	Henderson, Alex	15	13
Eaket, Samuel.....	8	16	Heard, James	15	19
Elliot, James.....	1	33	Hieks, James	15	22
Fleming, Stuart.....	2	11	Hiscock, John.....	14	17
Fleming, Thomas.....	2	11	Hiscock, Fred.....	14	17
Fleming, Samuel, Jr.....	2	13	Hughes, Edward.....	13	24
Fleming, James.....	3	11	Howe, Wm	13	27
Ferguson, Alex.....	22	11	Houston, James.....	12	12
Fitzpatrick, Patr'k., Shoe-			Hamilton, John.....	11	3
maker	1	10	Howson, Andrew	11	8

Con.	Lot.		Con.	Lot.		Con.	Lot.
...17	4	Hilts, Solomon	2	48	Kennedy, Wm	11	6
... 3	29	Horsburgh, John	2	52	Keith, Peter	7	20
... 3	29	Hunt, James	2	55	Kelly, Wm	3	57
... 3	31	Healy, Patrick	3	13	Keith, Hugh	5	17
...12	14	Hilts, Michael	3	18	Keith, Arch'd	4	20
...12	20	Hilts, Abner	3	48	Keith, Andrew	4	20
...11	14	Hunter, Finlay	10	1	Keith, Duncan	4	21
... 1	21	Hunter, John	9	1	Kennedy, John	4	22
... 2	49	Henry, Mrs. E.	9	8	Kennedy, Robert	4	23
... 3	58	Hewitt, James	8	3	Keith, Duncan	4	25
... 5	6	Hewitt, Robert	8	12	Keith, Roger	4	26
... 3	2	Hudson, John	8	15	Lepard, Nelson	2	3
... 3	7	Huston, David	7	25	Lepard, Christopher	2	4
...18	17	Hunt, Wm	2	59	Lepard, Hiram	2	4
...16	A	Hunt, John	2	59	Linnel, Joseph	2	5
...14	22	Heener, Joseph	2	63	Linnel, Wm	2	7
...12	A	Harding, John	2	62	Lawrence, George	22	4
... 1	24	Horn, Robert	6	5	Lawrence, Wm	21	6
...10	18	Irvine, Mrs. Jane	1	6	Lawrence, John	21	7
... 9	A	Isaac, James	17	12	Lindsey, Jas	21	11
... 9	3	Isaac, Wm	17	13	Lamont, James	21	24
... 7	9	Isaac, John	17	13	Legate, Robt	20	12
... 3	60	Hes, Daniel	9	20	Leask, Jas	20	14
... 5	1	Ireland, Isaac, Pumpmaker	1	33	Leith, John	20	19
... 1	4	Irving, James	3	64	Lamb, Wm	19	2
...21	5	Johnson, James	3	9	Lamb, David	19	3
...22	18	Johnston, John N.	18	6	Lamb, Joseph	19	4
...21	13	Jaffray, Alex	17	18	Lee, Wm	18	1
...21	16	Jackson, Barnabas	16	24	Leslie, Andrew	17	15
...21	15	Jack, Wm., Sr	11	15	Long, Robt	16	14
...17	A	James, Wm.	8	21	Little, Arch'd	1	16
...17	25	Johnston, George, Sr	4	1	Lewis, Wm	1	17
...16	12	Johnston, George, Jr	4	2	Langdale, John	13	28
...15	13	Konold, Wm	22	19	Lumley, William	12	2
...15	19	Kennedy, Angus	17	23	Lumley, George	12	5
...15	22	Keith, Thomas	15	4	Logan, Wm	12	8
...14	17	Kidd, Samuel	3	33	Leslie, Peter	3	50
...14	17	Kerr, Chas. & Co., Blacksmiths	3	40	Lamont, Angus	10	10
...13	24	Kerr, Alex	14	20	Lamont, Arch'd	10	11
...13	27	Kennedy, John	11	4	Lilwall, Wm	10	21
...12	12	Kennedy, Robt	11	4	Lamont, James	8	11
...11	3	Kennedy, Martin	11	5	Leversage, James	7	28
...11	8				Lindsay, Wm	6	4

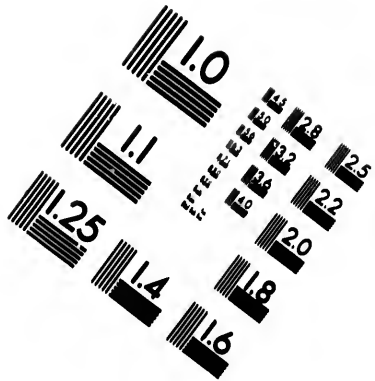
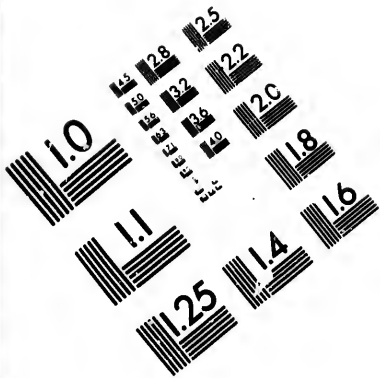
	Con.	Lot.		Con.	Lot.
Mack, Joseph	3	4	McDonald, Neil	21	19
Mead, Wm	3	5	McCormick, Dugald	21	21
Morton, David	22	3	McLutye, John	21	25
Machesney, James	22	5	McDonald, John	21	26
Muir, John	22	21	McQueen, John	20	22
Matthews, James	20	A	McQueen, Charles	20	23
Moor, Joseph	19	12	McDonald, Robert	20	25
Moodie, Peter	19	25	McPhail, John	19	22
Martin, James	19	20	McCannell, Donald	19	23
Morrison, Robert	1	7	McCannell, James	19	24
Main, Nelson	3	27	McDonald, Alex	19	26
Main, Robert	3	28	McTavish, Alex	1	8
Myers, James	17	19	McIntee, Edward	1	12
Moodie, Robert	17	26	McKenzie, James	2	16
Moodie, George	17	27	McDonald, Donald	18	25
Mills, Mrs. A	16	20	McKenzie, Donald	17	5
Merchant, Joseph	15	6	McKenzie, Alex	17	9
Murphy, George	15	23	McDonald, Alex	17	20
Main, Adam	2	37	McDougall, Lachlin	17	21
Main, John	2	41	McDougall, Malcolm	17	23
Morley, John	14	A	McNorton, Daniel	15	21
Mutch, Alex	14	4	McNalty, Thomas	1	18
Mark, John	12	1	McKenzie, Neil, Merch't	2	41
Murdock, James	12	13	McGillivray, John	14	19
Miller, John	12	15	McGregor, Alex	13	3
Mitchell, Charles	12	18	McInnes, Malcolm	13	14
Morrison, Walter	11	7	McEachern, Arch'd.	13	19
Mickleborough, Thomas	3	49	McEachern, John	13	20
Morrison, Robert	10	3	McLean, Angus	11	10
Morrison, George	8	4	McPhee, Malcolm	11	9
Morrison, John	7	3	McArthur, Neil	11	11
Mosier, Jacob	3	71	McArthur, Alex	11	13
Morrison, John	6	1	McIntee, Patrick	1	19
Montgomery, Donald	5	4	McCallum, John	1	20
Muir, Robert	5	7	McKellar, Neil, Jr.	2	56
Morrison, Robert	4	5	McEvery, Fanton	3	46
McGregor, John	1	2	McEachern, Malcolm	10	5
McMicken, James	3	8	McEachern, Peter	10	6
McLachlan, Daniel	3	14	McFadyen, Peter	10	12
McFadden, John	22	9	McEachern, John	10	13
McKinnon, Donald	22	20	McEachern, Gilbert	10	14
McKechnie, Hugh	22	25	McQueen, Peter	10	19
McLachlan, Arch'd.	22	26	McClarty, John	10	9

EGREMONT TOWNSHIP.



91

Con.	Lot.	Con.	Lot.	Con.	Lot.
21	19	9	2	Nelson, John	18 13
21	21	9	4	Nelson, John	17 2
21	25	9	6	Nelson, Wm	15 9
21	26	9	7	Nelson, Hugh	13 7
20	22	9	9	Nelson, James	13 8
20	23	9	10	Nicholson, Alex	13 13
20	25	8	28	Nicol, John	13 23
19	22	7	7	Nichol, Hugh	12 19
19	23	7	8	Nelson, John Carpenter	1 22
19	24	7	15	Orchard	2 14
19	26	7	22	Orchard	1 13
1	8	1	30	Orr, Alex	13 17
1	12	2	57	Orr, Neil	13 18
2	16	3	59	O'Connell, John	2 46
18	25	3	62	Orchard, Paul	7 27
17	5	3	68	O'Hara, Oliver	2 58
17	9	6	9	Patterson, John	20 2
17	20	6	14	Patterson, Hugh	19 A
17	21	6	15	Pace, John	2 28
17	23	6	16	Pollok, George	3 22
15	21	6	16	Pollok, Alex	3 25
1	18	6	18	Pearce, Garrett	18 10
ch't	2 41	6	20	Pinder, Wm	1 15
14	19	6	21	Paul, James	11 22
13	3	5	16	Parker, James	1 21
13	14	5	18	Pennock, Ira	2 44
13	19	5	19	Peckover, Daniel	10 8
13	20	5	24	Patton, James	1 25
11	10	5	26	Pelcher, Joseph	1 32
11	9	5	28	Quinn, Samuel	2 20
11	11	4	8	Quinn, Isaac	3 19
11	13	4	14	Quinn, Thomas	3 19
1	19	4	15	Quinn, Gerry	18 11
1	20	4	16	Quinn, John	3 34
2	56	4	17	Reid, Peter	20 9
3	46	4	17	Pitt, John	20 20
10	5	4	24	Reid, Gavin	19 8
10	6	4	27	Ranton, John	18 3
10	12	4	29	Rutherford, John, Car-	
10	13	1	2	penter	18 15
10	14	22	23	Ross, Allen	15 18
10	19	21	1	Rogers, Benj	1 14
10	9	1	10	Robertson, David	1 16
				McDougall, Henry	
				McEachern, Angus	
				McEachern, John	
				McIntyre, John	
				McClarty, Arch'd	
				McClarty, Charles	
				McPhee, Dugald	
				McBride, John	
				McBride, Robert	
				McFadyen, Wm	
				McMillan, Malcolm	
				McGough, Jas., Carpenter	
				McKellar, Neil, sen	
				McCauley, John	
				McGee, Henry	
				McLean, John	
				McIntyre, Alex	
				McPhee, Arch'd	
				McPhee, Neil	
				McPhee, Peter	
				McDougall, James, sen	
				McLachlan, James	
				McPhee, Donald	
				McPhee, Dugald	
				McFarlane, Hugh	
				McLachlan, Duncan	
				McLachlan, John	
				McQueen, Donald	
				McLachlan, John	
				McQueen, John	
				McIntyre, Nichol	
				McIntyre, Joseph	
				McIntyre, John	
				McIntyre, Arch'd	
				McIntyre, Peter	
				McIntyre, Duncan	
				McArthur, Peter	
				McCulloch, George	
				McQueen, Allan	
				Nason, Joseph	
				Neven, David	
				Nixon, James	
				Neal, George	





**IMAGE EVALUATION
TEST TARGET (MT-3)**



**Photographic
Sciences
Corporation**

23 WEST MAIN STREET
WEBSTER, N.Y. 14580
(716) 872-4503



	Con.	Lot.		Con.	Lot.
Reid, James	2	36	Starratt, Thos.....	3	20
Reid, Thomas.....	3	35	Sharp, David.....	3	24
Reid, Wm.....	3	37	Spencer, John, Sr.....	18	9
Romanes, Wm., Black-			Shearer, James.....	17	7
smith, &c.....	3	40	Skinner, H. W., Butcher	18	22
Robbie, Charles.....	14	1	Snell, Wm.....	17	12
Robbie, Arch'd.....	14	2	Schank, Andrew.....	16	3
Ross, James.....	14	8	Spencer, John.....	16	18
Reed, Robert V.....	14	21	Swanston, Andrew.....	2	30
Reid, Jackson.....	13	10	Stevenson, John.....	2	32
Rawn, Henry.....	13	15	Stonehouse, Mich'l, Shoe-		
Rawn, Abijah.....	13	16	maker.....	2	41
Roberts, Edward.....	12	27	Shields, John.....	3	39
Roberts, Ezekiel.....	12	28	Sim, James.....	14	3
Reid, Joshua.....	2	49	Sim, Robert.....	14	5
Rawn, Frederick.....	2	50	Sim, David.....	14	6
Rawn, John.....	3	53	Scott, Samuel.....	14	7
Rawn, Nicholas.....	3	53	Scott, Wm.....	14	10
Rawn, George.....	3	55	Shields, James.....	14	10
Rawn, Stephen.....	3	56	Sinclair, Duncan.....	14	14
Robb, Samuel.....	10	16	Scythes, Henry.....	13	6
Robb, Joseph.....	9	15	Swanston, James.....	14	18
Rodger, Elliot.....	6	4	Smith, John.....	13	1
Ross, David.....	5	9	Spence, Daniel.....	12	23
Rogers, James.....	5	12	Snell, George.....	12	24
Ray, Colin.....	5	21	Slessor, Wm.....	11	22
Rutherford, John.....	4	4	Spicer, Richard.....	11	23
Stevenson, F. W.....	5	14	Shell, Christopher.....	1	22
Stevenson, Horatio.....	5	13	Spence, George.....	1	24
Scott, John.....	6	A	Sharp, James.....	2	47
Smith, George.....	3	71	Seaman, Smith.....	2	45
Simpson, John.....	3	68	Shell, Lacy, Carpenter...	3	48
Sirr, Mrs. H.....	1	5	Spicer, John.....	10	15
Smith, John.....	22	A	Smith, Andrew.....	9	17
Setter, George.....	22	7	Stewart, John.....	9	22
Stephenson, Joseph.....	21	17	Stephenson, George.....	8	A
Smail, Walter.....	20	17	Sinclair, Malcolm.....	8	5
Scott, Wm.....	19	14	Sinclair, John.....	8	6
Smail, John.....	19	16	Starratt, Isaac.....	7	1
Sirr, Wm.....	1	9	Shearer, Alex.....	1	31
Sirr, Thos.....	1	9	Smith, Alfred.....	1	32
Sharp, Dawson.....	2	19	Torrey, John.....	19	7
Sharp, Joseph.....	2	22	Taylor, Robert.....	17	17

Con. Lot.
 3 20
 3 24
18 9
17 7
 her.18 22
17 12
16 3
16 18
 2 30
 2 32
 Shoe-
 2 41
 3 39
14 3
14 5
14 6
14 7
14 10
14 10
14 14
13 6
14 18
13 1
12 23
12 24
11 22
11 23
 1 22
 1 24
 2 47
 2 45
 ter... 3 48
10 15
 9 17
 9 22
 8 A
 8 5
 8 6
 7 1
 1 31
 1 32
19 7
17 17

Con. Lot.
 Taylor, Alex. Merchant...17 17
 Traynor, Peter..... 1 17
 Tanner, Thomas..... 3 30
 Troup, James.....12 4
 Traynor, Henry12 16
 Torrance, James..... 3 54
 Tebby, Henry..... 9 16
 Thorp, Thomas..... 1 26
 Thornton, John..... 6 11
 Vollet, Thomas..... 1 1
 Vollet, Aaron..... 2 1
 Vessie, James 2 10
 Whitmore, John.....22 6
 Whitmore, Samuel22 7
 Wilson, Hugh.....22 16
 Wilder, Thos21 2
 Wilder, William.....21 2
 Wilder, Nathanael21 3
 Waters, Matthew.....21 12
 Wilder, David.....20 3
 Wilder, Charles.....,20 3
 Wilder, Wm.....20 5
 Wilson, Wm.....20 6
 Wilder, Daniel.....20 11
 Wilson, John.....20 26
 Wilson, James.....20 27
 Weir, Alex.....20 15
 Wilson, John..... 1 10
 Wilder, Isaac.....18 4
 Wilder, Hiram.....18 5
 Wilder, Peter.....18 6
 Wilder, Russell16 4
 Williams, John.....16 6

Con. Lot.
 Woodall, Matthew.....16 15
 Werrey, Henry.....16 16
 Weir, Robt.....16 23
 Webster, John.....14 12
 Watson, John.....14 27
 Walmsley, Jonathan.....13 2
 White, John.....13 4
 White, Jasper.....13 4
 Wilson, James.....13 26
 Whitehead, Charles.....12 6
 Way, John.....12 22
 Waddell, Adam.....11 21
 Waddell, And., Shoemaker11 24
 Whitley, John..... 1 19
 Wilson, Emanuel 3 51
 Wires, Wm..... 3 52
 Waddell, Thos.....10 22
 Wardell, John..... 7 A
 White, Wm..... 7 4
 Wyatt, George..... 7 9
 Wallace, James..... 7 10
 Watson, George..... 7 14
 Ward, Chester..... 7 18
 Wilson, Wm., Innkeeper.. 1 26
 Walker, Wm..... 1 28
 Wright, Thomas..... 1 29
 Wilson, Daniel..... 6 10
 Wright, David..... 5 2
 Wallace, Albert..... 5 11
 Wallace, Samuel..... 4 9
 Wallace, William 4 11
 Young, John..... 3 61

EGREMONT P. O.

This is one of the oldest established Post-Offices on the Garafraxa Road, dating back 20 years. It is 3 m. north of Mount Forest. Daily mails both ways. Thomas Smith, Esq., Postmaster. Mr. Smith also keeps a general stock of Dry Goods, Groceries, &c. The "Egremont House," kept by James Cringle, is a large, well-known and well-conducted House; kept for many years by T. Smith, the present Postmaster. There is also another tavern—Adam Fries, proprietor. Half a mile further north is Dickson's Saw-mill.

ELLIOT'S MILLS.

Grist and Saw-mill in the Township of Sullivan; Lot H, third Concession. The mills are on the River Sydenham, a small stream at that place. They are 3 miles from Johntown (S. W). The Grist mill has two run of stones. Erected about 6 years ago. Peter McGillivray, Lessee.

EPPING P. O.

On Lot 18, Con. 8, Township of Euphrasia. It is 5 m. from Griersville, and 10 m. from Meaford—(directly South.) About 10 m. North of Eugenia. Mail to and from Walters Falls, Griersville and Meaford every Thursday. There is a Wesleyan Methodist Chapel (frame) and a school house near by. John Benson, Postmaster.

EUGENIA HOTEL,

S. T. HALSTED, PROPRIETOR.

This Hotel is a comfortable two story building, erected three years ago, and affords Good Accommodation for Travellers, Visitors, and Excursion Parties visiting the Falls.

BAR AND LARDER WELL SUPPLIED.

GOOD STABLING. CHARGES MODERATE.

EUGENIA, Co. GREY.

S. T. HALSTED.

EUGENIA.

A town plot in the township of Artemisia, at the Falls of the Beaver River, $4\frac{1}{2}$ m. from Flesherton, 20 m. S. of Meaford, 26 m. from Collingwood by present route, and 35 from Owen Sound. In August, 1858, Messrs. Purdy commenced operations in Eugenia. A house was run up, a small clearing made, &c, near the brink of the Falls. The saw-mill was built in 1859, and the flouring-mill put in operation in 1860. The town plot consists of 800 acres. None of it except the mill plot is yet sold by the Government. A few inhabitants have taken possession of town or park lots, and some improvements have been made. In 1864, the Municipal Council of Artemisia memorialized the Crown Land Department in favour of selling the lots in Eugenia and Priceville. The people of Eugenia opposed it, as far as their town was concerned, and the "Depart-

ment" took their view of the subject. Residents giving the County Crown Land Agent satisfactory proof of having built on the town lots, or made improvements to a specified extent on the Park lots, are allowed to purchase them of the Government at fixed reasonable rates. The inhabitants think this is more to the interest of the village than having the town plot sold by auction, as in the latter case a large proportion would get into the hands of absentees. The place has now outgrown its first difficulties; mills have been built, a village site cleared, roads to some extent opened out—and a steady growth may reasonably be anticipated. The place was surveyed nine or ten years ago, during the Crimean War, and the names of the "streets," Alma, Balaklava, Raglan, Codrington, &c., bear witness to the exciting interest of the time. The village contains a Post-office and store, a tavern, three or four carpenters, a grist mill, a saw-mill, a plasterer, a painter, a boot and shoemaker, &c. There are two first-class water privileges, not in use, above the Falls, in the town plot, besides the rapids below the Falls, and the Falls themselves, which latter, it is hoped, may be long unvexed with labouring wheels, to give pleasure to the lovers of the picturesque, the grand and the beautiful.

The Grist Mill is 45 x by 35 ft., 3½ stories high, contains two run of stones, and water power and room for more. The River is very swift, and the water abundant, and "no dam" is required. The mill is a very short distance above the brink of the Falls. The saw-mill is a little further up. At another excellent water-privilege, a quarter of a mile above, the frame of a Woollen Factory was erected, but has not been finished.

Ellicott Thomas, Boot and Shoemaker.

Ellicott Charles, Pot-ash Worker.

Fosker, Rev. John, Episcopal Methodist.

Harris, Elias, Farmer, Park lots.

Hawkins, Joseph, Farmer, Park lots.

Hislop, Adam, Miller, Eugenia Mills.

HALSTED, S. T., Proprietor Eugenia Hotel, (*See card page 94.*)

Long, E. G. Teamster.

Purdy, Alexander, Proprietor Grist and Saw-Mills.

PURDY, R. McLEAN, General Merchant, Postmaster, Commissioner in Queen's Bench, and Issuer of Marriage Licenses, *J. P.*

Sloan, Jacob, Carpenter.

Saunders, John, Carpenter.

Saunders, Samuel, House and Sign Painter

Saunders, William, Carpenter.

Whitney, S. T., Carpenter.

Mails on *Tuesdays* and *Saturdays*, to and from Flesherton, on "Toronto and Sydenham" Gravel Road.

ot H, third
small stream
W). The
ago. Peter

is 5 m. from
About 10
s, Griersville
n Methodist
Benson, Post-

CEL,

DR.

three years ago,
and Excursion

RATE.

HALSTED.

Falls of the
leaford, 26 m.
n Sound. In
Eugenia. A
brink of the
aring-mill put
acres. None
t. A few in-
ots, and some
pal Council of
in favour of
e of Eugenia
the "Depart-

EUGENIA FALLS.

The feature for which Eugenia is most noted and oftenest visited, is the far-famed Falls of the Beaver River, known as "Artemisia" or "Eugenia" Falls. The River, a very considerable stream of clear cold water, plunges over a precipice of 70 feet, in one unbroken sweep. The view, especially from below, is sublime. The rocks are precipitous on either side, and on the Southern side a steep hill rises from the brink to a considerable height above the falls. The descent into the wild ravine below is attended with some difficulty. We were unable, on the occasion of our last visit, to make the descent, being in mid-winter. The cataract shot out, from under a jagged curtain of blue ice, and disappeared in the huge crater of a rising ice-cone that had crept up one-third the height of the falls. All was silent, majestic, and most beautiful. Adventurous visitors in summer sometimes go behind the sheet of falling waters, but it is an operation attended with difficulty, at times rather dangerous, from the blinding and stifling force of the spray.

The fall is much visited, and will amply repay a day's journey to see it. The best route from Owen Sound is by the Toronto and Sydenham Gravel Road to Flesherton. Eugenia is two miles from the nearest point on the Gravel Road, which would be three miles East of Flesherton. From Collingwood, the route would be *via* Southampton and Maxwell. In either case, the best return route is by the descent of the Beaver River Valley to Meaford. The magnificence of the view will more than compensate for the newer and rougher road.

R. McLean, Purdy, Esq., the courteous Postmaster at Eugenia, exhibits in his Store the antlers of an immense *Moose*, found in a chasm of the rock below the falls. The animal had probably fallen into a snow-covered chasm, and perished by wolves or hunger. From tip to tip the antlers would measure when uninjured (one is complete), 4 ft. 8 in. The whole weighs, with one antler mostly gone, and the lower jaw wanting, 16½ lbs., or about 30 lbs. when complete. The unbroken antler has, for the length of 16 inches, a breadth of 8 inches on its "flat"; in other words a piece 16 × 8 inches might be sawn out of one *horn*. Mr. Purdy also shows the curious visitor, some specimens of the "Fools' Gold" of 1852; and "thereby hangs a tale." In 1852, when the country was very new and wild, somebody thought he had discovered *gold* in the rocks below the falls. The secret at first was known only to two or three, or at most half a dozen; and they wrought like beavers to make their "pile" before the whole country should come flocking to the diggings, and the Government interfere with their free mining. But "murder will out," and rumours of gold seem carried by the very air; and it was not

many days till another prospecting party discovered them from the brink of the precipice, hard at work in the chasm. Seeing they were discovered, they laid down their picks, and held a parley. The new-comers were anxious to be assured that it was the "real stuff," being a little doubtful on that point. "Well," said the old man, wiping the sweat from his brow, and sitting down on a very respectable pile of the purest and most glittering "rocks" he had been able to find. "Well, if it's *gold*, I've got *enough!* and if it is'nt *gold*, I've got enough! One adventurous waggon-maker, from the County of York, happening to be in the region, made a rush with the rest to the diggings, and soon departed homeward, several days' journey through woods and bush-roads, with a back-breaking load in a bag. All the way home he was revolving what use to make of his wealth. He decided on selling his shop, buying and stocking a good farm, and living in comfort the rest of his days. He got home, and before he slept kindled up his forge fire to melt down a little of the precious stuff. The catastrophe was entirely unanticipated. The sulphuric fumes and horrible stench of the vile stuff choked him, and well nigh drove him out of the premises. The harder he *blew*, the more horrible became the stifling fumes, till in despair he pitched the whole lot into the street! He had carried home a back-load of worthless *iron pyrites!*

EUPHRASIA TOWNSHIP.

A township in the Northeastern part of the County of Grey. It is South of St. Vincent, West of Collingwood, North of Artemisia, and East of Holland. Its N. E. corner comes to within about 2 m. of Georgian Bay. None of the County gravel roads touch Euphrasia, though the improved roads pass very near its N. E. and S. W. corners. St. Vincent was surveyed in 1834; and in a few years a desire was felt to have the lands South of it opened up for settlement. The speculators, also mentioned in connection with Collingwood Township, desired to have Euphrasia surveyed, but they did not get hold of it, as they did of Collingwood. Mr. Rankin was the Surveyor. Euphrasia is becoming well settled throughout. The Southern part is pretty new, but most of the lots are occupied. The soil is generally clay. Timber, hardwood—maple, elm, &c. Pine is scarce, and oak is only met with at rare points. The Northern and Western parts of the Township are high upland. The Beaver River enters Euphrasia about the middle of its South line, and goes out near the N. E. corner, forming a broad valley, with a mile or two of slope on each side. This valley and its slopes take up about one-third of the township. There are very few townships in which such distant views can be obtained as in Euphrasia. From certain points

almost the whole township can be seen. There is not much *stone*, though some, in certain localities.

Euphrasia contains 72,000 acres, and (in 1861) 1,472 inhabitants. There are no villages in the township.

Post Offices.—Blantyre and Epping.

Churches.—Wesleyan Methodist Chapel (frame), on "Fourth Line," one mile S. of Griersville. Another Wesleyan Chapel (frame) on the same Line, near Epping P. O.

Canada Presbyterian Church, on 9th Line, toward the North end of the township.

Episcopal Methodist Chapel, on 5th Line, in the South part of the township.

Saw Mills.—In the South end of the township, $5\frac{1}{2}$ m. from Eugenia, on "4th Line," is a Sawmill, lately erected, the property of William Purdy, of Eugenia.

In the same neighbourhood, on 5th Concession, is a Sawmill belonging to Mr. John Hurlburt.

George Reid's Sawmill is on Lot 25, in 7th Concession.

There are no flouring or other mills.

Census Reports.—In 1861 the number of occupiers of land is set down at 245. Of these, 27 occupied from 20 to 50 acres each; 168 from 50 to 100 acres each; and 38 from 100 to 200 acres each. 6,521 acres were reported as under cultivation. Fall wheat, 5,130 bushels. Spring wheat, 40,642 bushels. Barley, 2,218 bushels. Pease, 10,848 bushels. Oats, 13,407 bushels. Potatoes, 29,821 bushels. Turnips, 44,373 bushels. Grass seeds, 880 bushels. Hay, 1,307 tons. Maple Sugar, 11,078 lbs. Wool, 2,730 lbs. Butter, 22,668 lbs. Pork, 395 barrels.

Township Officers.—*Reeve*, James Kerr (Heathcote P.O.)

Councillors—S. McNaught, George Black, James Patterson, N. Currie. *Clerk*, R. Dunlop (Griersville P.O.) *Treasurer*, R. Johnston (Griersville P.O.)

Magistrates.—James Kerr, Hugh Abercrombie, Nathaniel Currie, James Patterson, Benjamin Parker, James Stitt, George Reid, Jos. Boyd, Samuel Snelgrove, Robert Dunlop, Alexander Purdy, Robert Gilray.

Schools.—There are six Common Schools in Euphrasia, beside two "Union" Schools, elsewhere noted.

S.S. No. 5. John Donaldson, Teacher. House, log. Furnished with maps, &c. Average attendance for 1864, 36.

- S. S. No. 6. Robert Johnston, Teacher. House, Frame. Furnished with Maps, &c. Average attendance for 1864, about 14.
 S. S. No. 7. Susan Johnston, Teacher. House, Frame. Furnished with Maps, &c. Average attendance for 1864, about 25.
 S. S. No. 9. James Gilchrist, Teacher. House, Frame. Furnished with Maps, &c. Average attendance for 1864, about 20.
 S. S. No. 12. Margaret McIntyre, Teacher. House, Frame. Furnished with Maps, &c. Average attendance for 1864, about 15.
 S. S. No. 13. Thomas N. Reynolds, Teacher. House, log. Furnished with Maps, &c. Average attendance for 1864, about 25.

Township Library.—There is a good Public Library in Euphrasia, established by Township funds. It is divided into five sections, one for each Ward, which are interchanged once a year. Not fewer than 300 books per month were taken out in 1864.

NOTE: *f* signifies "Freeholder;" *h* "Householder."

	Con.	Lot.		Con.	Lot.
Abercrombie, Hugh..... <i>f</i>	4	29	Bacon, Henry..... <i>f</i>	2	11
Anderson, George..... <i>f</i>	6	26	Black, David..... <i>f</i>	2	19
Anderson, Henry..... <i>f</i>	7	29	Black, W. J..... <i>f</i>	2	19
Abercrombie, Thomas..... <i>f</i>	7	23	Burns, Arthur..... <i>h</i>	2	19
Artley, Wm..... <i>h</i>	12	24	Berry, Christopher.... <i>f</i>	2	29
Abercrombie, John.... <i>f</i>	7	14	Boyd, Wm..... <i>h</i>	3	2
Abercrombie, Hugh..... <i>f</i>	7	14	Boyd, John..... <i>f</i>	3	24
Boyd, John..... <i>f</i>	5	19	Bell, Joseph..... <i>f</i>	3	26
Best, Wm..... <i>h</i>	6	19	Ball, Henry..... <i>f</i>	4	16
Bingham, John..... <i>f</i>	6	21	Ball, Richard..... <i>f</i>	4	17
Best, John..... <i>f</i>	6	30	Ball, Enoch..... <i>f</i>	4	17
Braidner, Joseph..... <i>h</i>	7	12	Black, John..... <i>f</i>	4	17
Braidner, Henry..... <i>f</i>	7	18	Burritt, Truman, Sr... <i>f</i>	5	3
Braidner, Samuel..... <i>f</i>	7	19	Burritt, Stephen..... <i>f</i>	5	3
Black, George..... <i>f</i>	7	22	Burritt, Edward..... <i>f</i>	5	3
Black, Donald..... <i>h</i>	7	25	Burchard, John T..... <i>h</i>	5	12
Boyd, James..... <i>f</i>	8	21	Cooper, James..... <i>f</i>	8	7
Boyd, Joseph..... <i>f</i>	8	21	Cooper, Samuel..... <i>f</i>	8	7
Braidner, Wm..... <i>f</i>	9	22	Cooper, Robert..... <i>f</i>	8	8
Braidner, James..... <i>f</i>	9	22	Cooper, Wm..... <i>f</i>	8	8
Brown, Charles..... <i>h</i>	9	25	Clarke, Andrew..... <i>f</i>	8	29
Brady, John..... <i>f</i>	10	3	Clarke, Robert..... <i>f</i>	8	30
Blaney, James..... <i>h</i>	12	5	Clock, Wm..... <i>h</i>	10	2
Burton, Francis..... <i>f</i>	12	6	Currie, James..... <i>f</i>	10	25
Black, Samuel..... <i>f</i>	7	22	Currie, Nathaniel..... <i>f</i>	11	24
Brown, Motson..... <i>h</i>	1	18	Creasor, Carlton..... <i>f</i>	12	8
Blanchard, Nelson..... <i>h</i>	1	25	Cameron, John..... <i>f</i>	11	17

	Con.	Lot.		Con.	Lot.
Cornfield, George.....f	6	16	Fisher, Samuel.....f	4	30
Carnaham, James.....f	1	18	Falls, John.....f	6	24
Canfield, John.....h	5	13	Foy, James.....f	8	22
Clugston, James.....f	5	16	Falls, Alex.....f	8	30
Clugston, Robert.....f	5	21	Goodfellow, Samuel.....f	1	13
Clugston, John.....f	5	21	Gordon, John.....f	3	3
Currie, John.....f	5	23	Gilray, Wm.....h	3	4
Clarke, John.....f	5	29	Griffith, George.....f	3	25
Craig, John.....h	5	9	Groom, John.....f	3	27
Clarke, Noble.....f	6	28	Gilray, Robert.....f	5	17
Clarke, Robert.....f	6	30	Gardner, Ritchie.....f	5	21
Currie, James.....f	6	26	Gilmour, Matthew.....h	6	17
Cook, John.....h	7	15	Gilmour, Samuel.....f	6	25
Crabtree, John D.....f	7	24	Grier, James.....f	7	27
Clarke, James.....f	7	29	Gray, John.....f	9	10
Clarke, Christopher.....f	7	30	Hewson, N. C.....f	1	25
Devins, Nathan.....f	1	27	Hamilton, Thomas.....f	1	28
Donaldson, Samuel.....f	2	17	Henderson, George.....h	3	23
Donaldson, David.....f	2	18	Hurd, Jehial.....h	4	8
Dales, James, Sr.....f	2	24	Hurd, Stephen.....h	4	8
Dales, Richard.....f	2	25	Hill, A. W.....f	4	28
Dales, John.....f	2	25	Hurd, Rufus.....h	5	2
Dales, James, Jr.....f	2	25	Hurlburt, John.....h	5	5
Duke, John.....f	4	24	Hutchinson, Wm.....h	7	3
Doherty, Thomas.....h	4	30	Henderson, Joseph.....f	7	5
Dunlop, Robert.....f	5	28	Hopkins, Richard.....f	8	24
Dowding, Jesse.....h	7	9	Hines, Joseph.....f	10	20
Dunlop, Robert.....f	9	20	Hines, W. R.....f	10	20
Davies, Richard.....f	9	28	Horner, John.....f	7	7
Dunlop, James.....f	11	26	Horner, Henry.....f	7	7
Drinkall, Thomas.....f	6	8	Hopkins, R. J.....f	8	25
Donaldson, Wm.....f	2	17	Hines, James.....f	10	20
Edger, John.....h	2	12	Irvine, Wm.....f	11	30
Ellison, Wm.....h	3	27	Irwin, John.....f	1	28
Eaton, Francis.....f	4	16	Irwin, John.....f	7	20
Erskine, Alex.....f	9	18	Job, Joseph.....f	4	21
Eaton, Daniel.....f	10	28	Johnston, Robert.....f	7	27
Eaton, James.....f	11	23	Johnston, James.....h	1	30
Fawcett, Irwin.....f	1	12	Kinnear, Alex.....f	2	11
Fawcett, Robert.....f	1	19	Kerr, James.....f	2	21
Fawcett, Wm.....f	1	19	Kinney, George.....f	3	29
Fulford, Lorenzo.....f	2	27	Knott, J. W.....f	4	26
Farry, Peter.....f	3	30	Knott, James.....f	4	26

Con.	Lot.	Con.	Lot.	Con.	Lot.					
f	4	30	Kelly, John	f	6	23	McLean, Alex	h	4	7
f	6	24	Kelly, Thomas	f	10	30	McKnight, Samuel	f	4	18
f	8	22	Leamon, Wm	f	1	16	McKnight, James	f	4	19
f	8	30	Loughead, Wm	f	1	22	McConnell, Wm	f	4	21
f	1	13	Lehi, Wm	h	1	30	McElroy, Wm	f	4	27
f	3	3	Lewis, John	f	3	26	McGee, James	h	5	4
h	3	4	Lawrence, George	h	3	9	McLean, O. F.	f	4	7
f	3	25	Loughead, Wm	h	5	14	McConnell, Thomas	f	4	20
f	3	27	Loughead, John	f	5	16	McConnell, Wm	f	8	27
f	5	17	Lanktree, H. W.	f	5	24	McCombs, Joseph, Sr	f	5	30
f	5	21	Lanktree, John	f	5	24	McCombs, Joseph, Jr	f	5	29
h	6	17	Lanktree, Richard	f	5	25	McConnell, Alex. A.	h	5	30
f	6	25	Loughead, Hugh	f	5	28	McKenzie, John	f	5	27
f	7	27	Lawrence, John	h	5	12	McArthur, Donald	f	7	12
f	9	10	Lawson, George	f	7	8	McCulloch, Robt	f	11	25
f	1	25	Loughead, David	f	2	23	McCulloch, Wm	h	12	24
f	1	28	Loughead, John	f	1	5	McConnell, John	f	5	22
h	3	23	Marwood, James	h	6	9	Neil, Joseph	f	7	20
h	4	8	Meek, Wm	h	11	28	Neely, Jacob	f	9	19
h	4	8	Millson, Wm	f	11	23	Norton, Charles	f	9	7
f	4	28	Murray, John	f	9	18	Nelson, James	h	7	1
h	5	2	Murray, John, Jr	f	9	18	Neil, James	f	3	20
h	5	5	Marshall, Wm	f	9	30	Neil, John	f	5	19
h	7	3	Myles, George	f	8	15	Owen, Edward	f	3	21
f	7	5	Myles, Andrew	f	8	15	Owen, Isaiah	f	3	21
f	8	24	Mathers, Robt	f	0	14	Owen, Alfred	h	3	25
f	10	20	Menary, Andrew	f	9	19	Odell, John	f	4	11
f	10	20	Menary, John	f	9	27	Park, Robt	f	1	20
f	7	7	Myles, James, Sr	f	5	25	Park, Wm	f	1	20
f	7	7	Myles, Robt	h	5	11	Prentis, Levi	f	1	26
f	8	25	Myles, James	h	5	11	Parker, Benj	f	4	11
f	10	20	Mirrick, Hiram	h	4	6	Pickering, John	h	7	5
f	11	30	Mirrick, Nathan	h	4	6	Patton, Daniel	f	8	23
f	1	28	Miller, Henry	f	1	17	Patton, Matthew	f	9	15
f	7	20	Martin, Daniel	f	6	22	Patton, Joseph	f	9	21
f	4	21	Martin, David	f	6	22	Patterson, James	f	9	27
f	7	27	McLeod, Donald	h	11	16	Perry, Alex	h	11	28
h	1	30	McCrea, Wm	f	1	10	Parker, Thomas	f	2	15
f	2	11	McAuslan, James	f	1	15	Proctor, Wm	f	6	9
f	2	21	McCallan, Isaac	h	1	16	Quinton, Robt	f	7	30
f	3	29	McVain, John	h	2	13	Rorke, W D	f	1	14
f	4	26	McClung, Wm	f	2	20	Rear, John	h	2	24
f	4	26	McMahon, James	h	3	26	Reid, Hugh	f	4	15

	Con.	Lot.		Con.	Lot.
Rice, James.....h	5	20	Wright, John.....f	1	24
Rice, Thomas.....f	5	20	Wilson, George.....f	1	24
Robinson, John.....f	5	26	White, John.....h	1	29
Reid, Thomas.....f	7	19	Wright, John.....f	2	30
Reid, George.....f	7	24	Wilson, Wm.....h	3	28
Reid, Wm.....f	7	26	White, Richard.....f	3	29
Richardson, George...f	9	2	Wilson, James.....f	4	24
Richardson, Thomas...h	12	5	Winter, John.....f	4	27
Richardson, John.....h	12	6	Wickens, Thomas.....h	5	2
Snelgrove, R. W.....f	4	14	Welsh, James.....f	5	18
Snelgrove, A. H.....f	4	14	Wilcox, James.....f	7	8
Stephens, George.....h	1	12	Ward, Richard.....f	7	21
Smith, John.....f	3	30	Willoughby, C.....f	8	18
Stafford, John.....f	3	5	Ward, James.....f	8	20
Sparling, Thomas.....f	6	20	Wright, Samuel.....f	9	14
Snelgrove, Samuel.....f	6	27	Ward, George.....f	9	25
Sewell, Thomas.....f	6	29	Wells, F.....h	10	11
Somers, W. H.....h	7	2	Ward, Wm.....h	10	17
Stonell, Richard.....h	7	3	Wright, John.....h	10	27
Sheil, Adam.....f	9	1	Ward, Sheldon.....f	11	18
Stitt, James.....f	9	26	White, Arthur.....f	3	8
Stead, James.....h	10	18	Wickens, Edward.....h	12	22
Sparling, Richard.....f	10	27	Wylie, Samuel.....f	6	8
Struthers, James.....f	11	2	Woods, Richard.....f	10	20
Shepherdson, George..f	11	25	Ward, John.....f	1	6
Thurston, James.....h	5	10	Yelling, James.....f	7	9
Thurston, Philemon..f	5	10	Yeadell, George.....f	9	23
Vickers, George.....f	3	28	Yeadell, John.....f	9	23

FENSOM'S MILLS.

Situated in the Township of Bentinck, at the mouth of a small stream that falls into the Saugeen, less than a mile East of Allan Park P.O., on the North side of the Durham Road. The Mills consist of a Grist Mill, with one run of stones, and a Sawmill. The Sawmill is said to be one of the best in the County.

Fensom, John, Proprietor Grist and Sawmills.

Fensom (Messrs. Richard, George and James), Lessees of Mills.

FEVERSHAM.

A thriving little village in the Township of Osprey, a little N.W. of the centre of the township, situated on the upper waters of the Beaver River. It is $1\frac{1}{2}$ miles North of the Durham and Collingwood Gravel Road, the nearest point on that road being about a mile East

Con.	Lot
..f	1 24
..f	1 24
..h	1 29
..f	2 30
..h	3 28
..f	3 29
..f	4 24
..f	4 27
..h	5 2
..f	5 18
..f	7 8
..f	7 21
..f	8 18
..f	8 20
..f	9 14
..f	9 25
..h	10 11
..h	10 17
..h	10 27
..f	11 18
..f	3 8
..h	12 22
..f	6 8
..f	10 20
..f	1 6
..f	7 9
..f	9 23
..f	9 23

th of a small
ast of Allan
The Mills
wmill. The

es of Mills.

a little N.W.
waters of the
Collingwood
t a mile East

of Maxwell. It is 18 m. from Collingwood, 3½ from Maxwell, 12 from Flesherton, 42 from Owen Sound, and 27 from Durham. Feversham was not a Government Town-plot; but began to grow into shape six years ago, when the late Edward Horton, Esq., laid out a portion of his property into lots. Mr. Horton built the Grist and Sawmills in 1860. The Flouring Mill has two run of stones, with conveniences for Oatmeal mill, if required. The Sawmill is a first-class mill, and will turn out 4,000 ft. lumber per day. There are still two spare water-privileges at Feversham. The River here is a considerable stream, yet of a very manageable size for milling purposes. It runs between precipitous rocky banks of about 20 ft. in height, having as it were cut its way through. The river is quite rapid, and a short distance below the village forms a pretty cascade of 6 or 8 feet. The Mills are now the property of Arthur McRoberts, Esq.

The village contains a Post-office, 2 Stores, a School House, 2 Churches, both frame buildings; Grist Mill, Sawmill, Tavern, Cabinet-Maker, Tailor and Carpenter. In the Canada Presbyterian Church, there are religious services every second Sabbath, by Rev. Jas. Greenfield, of Stayner. In the Episcopal Methodist Church, services every second Sabbath, by Rev. John Foster, of Eugenia. There is a Loyal Orange Lodge in Feversham, and a flourishing Temple of the Independent Order of Good Templars. Mails, Monday and Friday.

Brownell, Rev. D. E., Wesleyan Methodist.

Campbell, Richard, Teacher.

Edwards, George, Cabinet-maker.

FISHER, ALEXANDER, Proprietor Feversham House.

Horton, Mrs. (widow Edward).

Horton, George, Potash Manufacturer.

Horton, Samuel, Farmer.

HERON, DUNCAN, Lessee Sawmill.

LOGIE, JAMES, General Dealer in Country Produce, Dry Goods, Groceries, Clothing, Boots and Shoes, &c.

McROBERTS, ARTHUR, Proprietor Grist and Sawmills.

Pipe, Henry, Carpenter.

Pye, Charles, Tailor.

SPROULE, MRS., Postmistress, and General Dealer in Dry Goods, Groceries, &c.

FLESHERTON.

A growing village near the centre of the Township of Artemisia, at the intersection of the "Toronto and Sydenham" and Durham and Collingwood Gravel Roads. A few years ago, W. K. Flesher, Esq.,

for some years Reeve of the Township and Warden of the County, laid out a portion of his property in village lots, and named the place "Flesherton," by which name it is generally known, though the post-office is still known by the original name "Artemisia." Had the other owners of property co-operated with Mr. Flesher, the place would doubtless have been larger by this date.

Until the Gravel Road was opened up, there was little at "Flesher's Corners" but the two taverns, and a Sawmill not now in existence. After the gravelling of the two intersecting Roads, the place began rapidly to improve. The Sawmill, the fulling mill, the stores, &c., are all the result of the last two or three years. The village has a post-office, 3 stores, 2 taverns, several carpenters, a pump-maker, a blacksmith shop, a Sawmill, a carding and fulling mill, 2 churches, 2 resident clergymen, and a resident physician. It is 5 m. from Priceville, 37 m. from Orangeville, 30 m. to Owen Sound, and 30 m. to Collingwood Harbor. The Post-office was first established about 12 years ago, at the first settlement of the "Toronto Line." J. P. Fowler is the present Postmaster. Mails daily to and from Collingwood and Durham; on Wednesdays and Saturdays to and from Chatsworth; on Mondays and Thursdays to Orangeville, and on Tuesdays and Fridays from Orangeville. A section of the Township Library is kept in the village, W. K. Flesher, Librarian.

There is at present no Grist Mill in the village, though one is contemplated, and partially erected. There is a very large traffic through the village, setting Eastward toward Collingwood. The Mill stream is small, a tributary of the Beaver River, sometimes called "Boyne Water." The N. C. Methodist and Wesleyan Churches are both frame buildings; the latter was erected in 1864.

Ainsley, Julius, Farmer.

Bonnar, Dr. D., Associate Coroner, &c., boards Jones' Hotel.

BOYNE WATER HOTEL, John Jones, Proprietor.

Cairns, Archibald, Farmer.

Campbell, Peter, Carding and Fulling Mill.

CAMPBELL, RICHARD, Township Clerk, (1½ m. S. E.)

Clayton, William, Boot and Shoemaker.

Davidson, William, Farmer.

Dunwoodie, John, Farmer.

FLESHER, WILLIAM K., J. P., Proprietor Sawmill, General Merchant, Warden of the County.

FLESHERTON HOTEL, A. Munshaw, Proprietor.

Hoopor, William, Carpenter.

Hurd, John H., General Blacksmith.

Houx, Ward, Pump and Sieve Maker.

Jacques, Rev. George, Wesleyan Methodist.
 JONES, JOHN, Proprietor "Boyne Water Hotel."
 Jackson, Rev. Thomas, New Connexion Methodist.
 Keefer, George, Carpenter.
 King, J. H., Farmer.
 Marshall, James, Teacher.
 MUNSHAW, AARON, Proprietor Flesherton Hotel.
 Munshaw, Aaron, Sr., Farmer.
 McSorley, John, Farmer.
 Rolph, Bartholemew.
 Stewart, George, Farmer.
 TRIMBLE, ROBERT, General Merchant and Farmer.
 TOWLER, JAMES P., Postmaster; General Merchant.

GARAFRAXA ROAD.

In the year 1837, no townships were surveyed North or West of Garafraxa township. It was the *Ultima Thule* of civilization in that direction. Before that date, Lewis Burwell, Esq., afterward of Brantford, had been sent up to lay out some townships at the head waters of the Grand River; and in the year mentioned Charles Rankin, Esq., now of Owen Sound, was directed to carry a line through to the waters of Owen Sound. He started from Garafraxa, near Fergus, through what is now the townships of Peel and Arthur, to the present site of Mount Forest. Here dropping the formal survey, he explored the route Northward. In 1840, the line was opened out in a fashion—a few necessary removals of logs and small trees made. In 1841, a new survey of the line was made by Mr. McDonald, of Goderich. The new line is the one now used. The variations between the two were not very important. The first horse-team that ever came through was in the summer of 1842, driven by a person named Boulton. The road began to get better after the "grant lots" were pretty well taken up along it, and settlers had occasion to travel it. From about the year 1848 it became an important highway to the Northern Townships, though a bad enough road at certain seasons. Within the last four years it has been gravelled from below Arthur all the way to Owen Sound. It has always been called in the County of Grey the "Garafraxa Road," from the circumstances of its first survey. But in the County of Wellington it is spoken of as the "Owen Sound Road." (See also "Owen Sound to Durham and Mount Forest," and the article "Maitland.")

GEORGIAN BAY, or LAKE MANITOU.

This beautiful sheet of water is in the Northwestern part of the inhabited portion of Upper Canada, and lies between 40° 30' and

the County,
 ed the place
 gh the post-
 Had the
 r, the place

t "Flesher's"
 n existence.
 place began
 s stores, &c.,
 village has a
 mp-maker, a
 2 churches,
 s 5 m. from
 d, and 30 m.
 ine." J. P.
 from Colling-
 to and from
 ville, and on
 f the Town-
 arian.

gh one is con-
 traffic through
 e Mill stream
 lled "Boyne
 hes are both

Hotel.

S. E.)

mill, General

46° North latitude, and 80° to 81° 30' West longitude. In its longest direction (N. W. and S. E.), it is 120 m. long, with a pretty uniform breadth of 50 m. It comprises, therefore, 6,000 square miles of water, exclusive of the long, land-locked channel North of the Manitoulin Islands, known as the North Channel, which is 150 miles long, and contains 1,700 square miles.

Name.—It is much to be regretted that the old name, familiar both to the French traders and Indians of former days—*Lake Manitou*—(the “lake of the Great Spirit”)—should be now almost disused. It is, perhaps, not yet too late to remedy this want of taste, and restore to the lake its proper name; and as “Frontenac” has within the last fifty years been entirely supplanted by “Ontario,” the Algonquin name for the lowest in our chain of the Great Lakes, we may hope that the insipid “Georgian Bay” will gradually give way to the more vigorous and appropriate name conferred by the Indians, who deemed its waters and islands sacred to the Great Spirit. “Georgian Bay” was so re-named after the Province came into the hands of the British, out of compliment to George III.

Discovery and Exploration.—Samuel de Champlain, Governor of Canada, was probably the first white man who ever sailed over the deep waters of Georgian Bay. Having, between 1603 and 1607, explored the St. Lawrence as far as Three Rivers, and discovered and explored Lake Champlain in 1609; and having already founded Quebec (3rd July, 1608), he bethought him of a great Western exploring tour in 1615. He ascended the Ottawa and reached Lake Nipissing by the portages, and descended the French River to its mouth. His expedition was not altogether a peaceful one. He was in league with the Algonquins, Hurons, Ojibways, and Eries, and virtually at war with the Iroquois and all their English and Indian allies. He had several encounters with the Iroquois. He found the Hurons in possession of the Northern and Eastern coasts and the Islands of the Lake, having been driven thither with great slaughter by the victorious Iroquois half a century before. In fact their “star of empire” westward was only fully checked by the great battle at Point Iroquois, on Lake Superior, in 1564, where the Iroquois “Six Nations” (then, however, only *five* nations), were utterly defeated by the Ojibways, aided by the fugitive Hurons. We have no trace of the inhabitants on the shores of Georgian Bay anterior to the Hurons and the Petuns. The latter occupied the Saugeen Peninsula, but were driven out by the Six Nations in 1650, and fled to Missouri. The Huron tradition is that they came down from the North and spread themselves on the shores of the Upper Lakes, before the discovery of America—about 1450.

From the time of Champlain, Georgian Bay was little visited, except by traders and Indians. Jesuit missionaries early established themselves on its shores. As early as the year of Champlain's first visit, a Recollect Father preached to the Indians at Matchedash Bay. In fact, Champlain brought Jesuit missionaries with him, who could either preach or fight, as occasion seemed to require. More than a century ago a flourishing mission existed on the largest of the group now known as the Christian Islands. Some small stone ruins of their buildings are still visible. The mission was ruined by the victorious and implacable Iroquois, then in the height of their power, and it is said some of the converts were tortured to death;—whence the Hurons, and their friends the Ojibways have ever since called the group "THE CHRISTIANS' ISLANDS." Shortly before the breaking out of the American Revolution, when Sir William Johnston was virtual Dictator among the Indians of North America, a Grand Council was called; and as all the tribes were then at peace, delegates came from all quarters. Among others, a deputation came down Georgian Bay from the North Shores, landed at Cape Rich, struck across to Christian Islands, ascended the Severn River, crossed Lake Simcoe, descended probably the Trent, crossed the foot of Lake Ontario, and ascended the Oswego River to the place of meeting, among the lakes of N. York. During the war of 1812, a small Naval depot was established at Penetanguishene on the Eastern shores of Georgian Bay. In 1817 Lieut. (afterwards Admiral) Bayfield, having already assisted Capt. Owen for two years in the exploration of the Lakes, became an Admiralty Surveyor, and was appointed to the survey of Erie and Huron, including Georgian Bay. He spent six years in this work; and the accuracy of his charts is a theme of wonder and congratulation to the present day to all navigators.

Its Navigation.—When the settlements first began on the South shores of Georgian Bay, the only vessels navigating its waters were occasional trading schooners among the Islands, gathering furs, feathers, cranberries, maple sugar, fish, &c., from the Indians, and giving them manufactures in return. One of these, the "Wanderer" of Coldwater, McGregor, master, is noted in the annals of Owen Sound, as the first vessel that is known to have called at the port. The "Fly," W. C. Boyd, owner—the "St. Joseph's," Messrs. McNab, owners—the "Anne Brown," George Brown, owner—the "Eliza White," Messrs. Stephens, owners—all of Owen Sound, and the "Ann," of Meaford, kept up, till 1845, communication between the S. W. shores of the Lake and Penetanguishene and Coldwater, from whence communication was had with Lake Simcoe and Toronto. In

1843 a little Government Steamer looked into Owen Sound; but it was not till 1845 that any regular running steam-vessel appeared. In that year Chas. Thompson, Esq., brought on the Steamer "Gore," which made regular weekly trips from Penetanguishene, to Owen Sound and Sault Ste Marie, up to 1851. In 1852, the fine Steamer *Belle*, intended to replace the "Gore," was wrecked on Cape Croker. The *Detroit*, the *Telegraph*, the *Kaloolah*, the *Ploughboy*, the *Rescue*, the *Algoma*, the *Bruce* and the *Georgian*, have, at different times, and for longer or shorter periods, run on the same route; though latterly Collingwood has become the first port of departure, instead of Penetanguishene.

In the winter of 1854-5, the Northern Railway was finished to Collingwood; and in the latter part of May 1855, the "Louisiana," the pioneer Steamer of the Chicago line, arrived at Collingwood. The line consisted at first of four large side-wheel Steamers. Afterward a line of propellers was substituted; but for two or three years past the Company have ceased to subsidize or employ Steamers at a loss, and the communication with Chicago has been mainly kept up by large Schooners which come down with cereals and take back lumber. Since 1855 a daily Steamer has plied between Collingwood and Owen Sound, calling at Meaford and Cape Rich. The *Muzepa*, the *Oxford*, the *Canadian* and the *Clifton* have, at various times, been employed on this service.

General Aspect, Depth, Islands, &c.—Georgian Bay is 578 feet above the level of the sea, there being no difference between it and Lake Huron. It is 800 feet deep in the wider parts. Its great depth accounts for the coldness of its waters, on which the summer sun seems to have little influence. Its chief entrance is between Isle of Coves (on the N. point of which is a first-class revolving light) and Fitzwilliam Island, or rather the small Yeo Island, S. of the latter. The channel is six miles wide. There are three Islands at the mouth of Colpoys Bay, Griffith's Island (on E. point of which is a Light-house), White Cloud, and Hay Islands;—in the Eastern part of the Lake, Christian Island, Beckwith I., Hope I., Pr. Wm. Henry I., Parry I., the Western Isles, the Limestone Islands; and many thousands of small granite Islands, lining the coast and filling the Inlets, from Penetanguishene to the French River. This latter part of the coast is utterly worthless for Agricultural purposes. From 10 to 20 m. inland, the land grows a little better. It is uninhabited, except at two or three lumbering Stations, where Sawmills are erected. In the North and North-western part of the Lake are Lonely, Club, Squaw, Half-moon, Fitzwilliam, Cove, Bear's Rump, and Flower Pot Islands, and others of less importance.

In the North Channel are others, some of which are of several miles extent. The County of Grey occupies by far the larger portion of the South shore. The shores of the Saugeen Peninsula, bordering on Georgian Bay, are generally "bold," a rocky escarpment, facing the East, following the bend of the shore, with generally a narrow wooded slope between the cliff and the water. The Eastern shores of the Lake present a granite formation. There are many valuable fisheries in Georgian Bay. The Fisheries at Collingwood, Cape Rich and Vail's Point, are there conducted on the largest scale. At many of the Islands in the Northern part, much fishing is done. As the restrictions on taking lake-fish at certain seasons, do not extend to the Lake Huron waters, Georgian Bay fish are in much request at times when fishing is prohibited in Lakes Erie and Ontario.

Georgian Bay is justly celebrated for its clear bracing air and beautiful scenery. A trip from Collingwood or Owen Sound through the North Channel, to Sault Ste. Marie, presents some of the finest lake and island scenery that can be imagined; and most of the way in sheltered water. The route is becoming fashionable; but the public have not been as well provided for in the matter of good accommodation with the proper kind of boats as they or the route deserved. The opening of the "Georgian Bay Canal," or the "Ottawa Canal," or in process of time of both those great works, will make this Northern Lake a most important link in the great Marine Highway to the mighty West. And, contrasting what LAKE MANITOU is now, with what it was twenty years ago, when its blue waters were scarcely ploughed by a single keel, it is difficult to predict what twenty more years may not do for it.

GLANDORE MILLS.

Situated on Lot 32, in the 2nd Con. of Melancthon, $6\frac{1}{2}$ m. directly south of Singhampton, $6\frac{1}{2}$ m. North of Horning's Mills, and $1\frac{1}{2}$ m. from Osprey P. O. The mill was first put in operation in 1861. One run of stones at present, but it is intended to put in another run. The building is frame, 56 x 30 feet, and 4 stories in height. It is often called, after the name of the Proprietor, "Plewes' Mill." Water-power is supplied by a fork of the Mad River, which falls into the main stream a little above Cremore.

PLEWES, WILLIAM, Proprietor Glandore Mills.

Plewes, John, Miller.

Reed, William, Millwright.

GLASCOTT P. O.

A Post-office in the Township of Glenelg, 5 m. East of Garafraxa Road, at Griffin's Corners, and on the Road leading from the Gara-

fraxa Road through the North part of Glenelg to Cornabuss, on the Toronto Line. It is 7 m. from the latter place, 13 m. from Durham, and 25 m. from Owen Sound. The P. O. was established in 1863. Mail every Saturday to and from Latona P. O., on Garafraxa Road. John English, Postmaster.

GLENELG FALLS.

These are the Falls of the "Rocky Saugeen" River, in Glenelg, about the centre of the Township. The river, a pretty and swift-flowing stream, becomes very rapid, and then plunges over the rocks in a perpendicular fall of 16 feet. The cascade is considered very pleasing. There is a Sawmill near the property of H. Rowsell, Esq., of Durham. Glenelg Falls are 8 m. N. E. of Durham, 2 m. up the stream from Chaffey's Mills, and about $3\frac{1}{2}$ E. of the Garafraxa Road.

GLENELG P. O.—(See "Latona.")

GLENELG TOWNSHIP.

The Township of Glenelg lies somewhat central in the County, having Holland on the North, Artemisia on the East, Egremont on the South, and Bentinck on the West. It was settled about the same time as the central and Southern Townships of Grey, viz.: about the year 1850, and received an unusual proportion of immigrants from Ireland and the Highlands of Scotland. The names of residents will show this fact. At elections, the Returning Officers have often to invent distinctive appellations for several persons of the same name who come forward to vote. In population, Glenelg stood third in the County at the Census of 1861, being set down at 3,065. The first settlements were on the several roads touching or running through the township, on which "free grants" were made by the Government. The reader is referred to "Durham," "Garafraxa" and "Toronto" Roads for further information regarding them. Glenelg was surveyed by John Stoughton Dennis, Esq., P. L. S., in 1850. The land is generally rolling. Many of the farms are yet far from being cleared up. The Western part of the township, along the Garafraxa Road, is pretty stony—an almost universal feature on this Road—but not so much so elsewhere in the township. The survey of the township, on account of the three Roads above named, shows no fewer than four "first," "second" and "third" Concessions; so that in the list which follows, we have been obliged to keep these four systems distinct to avoid the multiplication of initial letters to distinguish the different surveys—a thing very puzzling to a person consulting the work to find some one's locality.

There are Post-offices at Durham, Latona, Glascott, Pomona, and Cornabus. There are three Sawmills on the "Rocky Saugeen"—Travis's, Rowswell's, and Chaffey's.

Census Reports.—Occupiers of land in 1861, 486; of whom 141 held from 50 to 100 acres each, and 330 from 100 to 200 acres each. Acres under cultivation, 11,677. Spring Wheat, 56,590 bushels. Barley, 1,095 bushels. Pease, 7,025 bushels. Oats, 32,961 bushels. Potatoes, 54,454 bushels. Turnips, 121,370 bushels. Hay, 1,476 tons. Maple Sugar, 11,321 lbs. Wool, 5,306 lbs. Butter, 40,230 lbs. Cheese, 1,527 lbs.

Municipal Officers.—*Reeve*, James Edge, (Bentinck P. O.) *Deputy Reeve*, S. B. Chaffey, (Bentinck P. O.) *Councillors*, J. McKechnie, W. Purdy, F. Walker. *Clerk*, James Brown, (Bentinck P. O.) *Treasurer*, Archibald Hunter, (Bentinck P. O.)

Magistrates.—Wm. Morrison, S. B. Chaffey, James McGirr, Arch'd Black, John McIlroy, John W. Reid, Neil McConnell.

Schools.—Union School No. 2, (part Bentinck.) Jane Stewart, Teacher. House, log. Furnished with Maps, &c. Average attendance for 1864, from both townships, 15.

Union S. No. 3, (part Bentinck.) William Campbell, Teacher. House, log. Furnished with Maps, &c. Average attendance for 1864, 22, (from both townships.)

Section No. 1. Charles McArthur, Teacher. House, log. Furnished with Maps, &c. Average attendance for 1864, 28.

Section No. 2. John McKechnie, Teacher. House, log. Furnished with Maps, &c. Average attendance for 1864, 27.

Section No. 3. Lachlin Rose, Teacher. House, log. Furnished with Maps, &c. Average attendance for 1864, 37.

Section No. 4. Cecilia McGrath, Teacher. House, log. Furnished with Maps, &c. Average attendance for first six months of 1864, 22.

Section No. 5. John Allan, Teacher. House, log. Furnished with Maps, &c. Average attendance for 1864, 28.

Section No. 9. Sarah Lowther, Teacher. House, log. Furnished with Maps, &c. Average attendance for 1864, 24.

Section No. 10. Elizabeth Wilson, Teacher. House, log. Furnished with Maps, &c. Average attendance for 1864, 18.

R. C. Separate School, No. 5. Thomas Milroy, Teacher. No Returns.

R. C. Separate School, No. 7. Lachlin Black, Teacher. No Returns.

For No. 1 Union, Male, Bentinck and Glenelg, and No. 1, Fe-

male, do. do., *see Bentinck*. For No. 1 Union, *Artemisia* and *Glenelg*, *see Artemisia*.

NOTE.—“Freeholder” and “Householder” are not given in the following lists, for the same reasons given under *Bentinck* and *Egremont*. A few names are also given under 21 years of age. We beg the young men's pardon, till their majority arrives.

East of Garafraxa Road.

	Con.	Lot.		Con.	Lot.
Appleby, Mark	1	5	Collier, Thomas.....	3	48
Andrews, Mary Ann.....	2	65	Davis, John.....	3	46
Andrews, James	2	65	Danochy, Thomas.....	3	6
Actor, Robert	3	39	Dillon, James	2	49
Allen, James.....	3	49	Duthie, George	2	52
Allen, Robert	3	49	Davis, Thomas	2	53
Allen, John.....	3	49	Duncan, John.....	2	9
Actor, James.....	3	61	Donohoe, Daniel	1	13
Anderson, James.....	3	31	Dinsmore, Nathan.....	1	14
Barry, John.....	3	9	Dinsmore, J. C.....	1	15
Black, James.....	3	18	Edge, Samuel	2	42
Brosnan, Dennis.....	3	5	Edge, James.....	2	43
Brosnan, John	3	5	Ennis, Wm.....	2	56
Brosnan, Patrick.....	3	5	Ellison, John.....	3	19
Bell, Wm.....	2	39	Ellison, James.....	3	20
Boyd, Allan.....	1	12	Firth, Joseph.....	3	43
Burgess, James.....	1	21	Firth, Daniel.....	3	44
Banks, Jabez.....	2	41	Foley, Michael.....	3	33
Cameron, John.....	1	8	Farr, Henry	2	54
Convell, Arch.....	1	9	Foley, Hugh.....	2	32
Clabury, Jas. H	1	14	Grant, Arch'd.....	1	10
Cope, Samuel	1	28	Gray, Jane	1	29
Campbell, James.....	2	29	Gray, John	1	30
Campbell, John.....	2	29	Gray, Charles	1	30
Crage, James.....	2	34	Greenwood, Wm.....	2	37
Collier, Richard	2	55	Greenwood, John	3	45
Culberson, Thomas.....	2	67	Griffin, Bartholomew.....	1	1
Carson, James.....	2	69	Halfpenny, John.....	2	34
Carson, John	2	70	Hunter, Alex., Jr.....	1	23
Cofield, Patrick.....	3	10	Hunter, Alex., Sr.....	1	23
Cannell, Arch'd.	3	15	Hall, Henry	1	13
Chaffey, Samuel B.....	3	28	Jones, George	1	1
Curlett, Edward	3	50	Jeseman, John	1	3
Cook, Smith	3	62	Jackson, David.....	1	24
Condor, Bart.....	3	69	Jackson, David, Jr.....	1	24

isia and
ven in the
and Egre-
We beg

Con. Lot.
... 3 48
... 3 46
... 3 6
... 2 49
... 2 52
... 2 53
... 2 9
... 1 13
... 1 14
... 1 15
... 2 42
... 2 43
... 2 56
... 3 19
... 3 20
... 3 43
... 3 44
... 3 33
... 2 54
... 2 32
... 1 10
... 1 29
... 1 30
... 1 30
... 2 37
... 3 45
... 1 1
... 2 34
... 1 23
... 1 23
... 1 13
... 1 1
... 1 3
... 1 24
... 1 24

Con. Lot.		Con. Lot.	
Kingston, John.....	3 25	McDonald, Neil.....	2 22
Kingston, Ann.....	3 26	McKechnie, Neil.....	2 23
Kennedy, Alex.....	1 11	McDonald, Duncan.....	2 24
Kingston, Wm.....	3 27	McDonald, Arch.....	2 24
Leslie, John.....	1 29	McDonald, Donald.....	2 25
Ledingham, George.....	2 1	McDonald, Alex.....	2 26
Ledingham, James.....	2 3	McCormick, John.....	2 27
Leitch, Malcolm.....	2 11	McFadyn, Hugh.....	2 46
Leitch, George.....	2 12	McFadyn, John.....	2 47
Leitch, Donald.....	2 13	McFadyen, Donald.....	2 48
Lindsay, Joseph.....	2 34	McFadyen, Colin.....	2 47
Lindsay, Andrew.....	3 60	McSirr, James.....	2 61
Lamb, George.....	3 32	McSirr, Wm.....	2 62
Matthews, John.....	3 68	McSirr, James.....	2 64
Matthews, George.....	2 68	McLean, Lachlin.....	3 11
Morrison, Peter.....	3 13	McMillan, Arch.....	3 12
Morthy, Edward.....	2 19	McMillan, John.....	3 12
Morrison, Wm.....	2 35	McKechnie, Donald.....	3 16
Morrison, Duncan.....	2 5	McTaggart, John.....	3 17
Morrison, Malcolm.....	2 7	McInnis, Angus.....	3 21
Morrison, John.....	2 6	McKenzie, Kenneth.....	3 22
Morden, John.....	1 18	McAnally, John.....	3 34
Myghton, Joseph.....	1 19	McCracken, Wm.....	3 47
Myghton, Charles.....	1 17	McKenna, Michael.....	3 8
McCallum, Alex.....	1 11	McGirr, Andrew.....	3 63
McColl, Hugh.....	1 12	Nichol, Walter.....	2 66
McCormick, Donald.....	1 13	Norris, John.....	1 12
McLean, Alex.....	1 14	Patterson, James.....	1 28
McKechnie, Arch'd.....	1 14	Perry, Robert.....	2 60
McIlroy, John.....	1 15	Putherbough, George....	3 36
McCormick, John.....	1 19	Ryan, George.....	2 45
McArthur, Alex.....	1 20	Robertson, Adam J.....	2 50
McArthur, Colin.....	1 20	Ritchie, John.....	2 60
McConvell, James.....	1 1	Ritchie, Wm.....	2 36
McConvell, James, Jr. .	1 1	Smith, James.....	1 1
McGillivray, Arch.....	1 2	Skean, John.....	1 3
McFarland, John.....	1 6	Smith, Duncan.....	1 4
McFarland, Allan.....	1 7	Smilie, Wm.....	1 22
McArthur, John.....	1 22	Smith, Thomas.....	2 15
McArthur, Angus.....	1 22	Stuart, John.....	2 63
McKechnie, Hector.....	2 16	Swinburne, John.....	2 56
McInnis, Hugh.....	2 18	Sullivan, John.....	3 1
McDonald, Donald.....	2 21	Sullivan, Michael.....	3 2

	Con.	Lot.		Con.	Lot.
Sullivan, Eugene.....	3	3	Vaughan, James.....	2	31
Smith, Wm.....	3	30	Williams, Christopher....	3	38
Scott, Samuel.....	3	66	Watson, Peter.....	2	57
Scott, Andrew.....	3	66	Watson, Charles.....	2	57
Scott, Robert.....	3	67	Williams, Henry.....	2	38
Staples, George.....	3	41	Wilkie, John.....	2	14
Turnbull, Alex.....	1	20	Walker, Wm.....	1	29
Vasie, Wm.....	1	21	Weir, Adam.....	3	51
Vasie, Wm., Jr.....	1	21	Weir, John.....	3	52
Vasie, John.....	1	21	Young, James.....	2	3

West of Toronto and Sydenham Road.

	Con.	Lot.		Con.	Lot.
Armstrong, Wm.....	2	101	McFadden, Robert.....	1	82
Armstrong, Mark.....	1	101	McDuffie, Donald.....	1	98
Caswell, Robert.....	1	103	McFarland, W J.....	1	101
Campbell, Thomas.....	1	97	McBride, Robert.....	3	100
Caswell, John.....	2	103	O'Hanly, Dugald.....	3	93
Caswell, Wm.....	2	104	Rogers, James.....	1	89
Dobie, Wm.....	1	99	Ritchie, Wm.....	1	101
Douglas, James.....	2	88	Reynolds, Andrew.....	1	101
Dodds, Mrs. M. A.....	2	96	Reynolds, Clark.....	1	101
Fraser, Donald.....	3	101	Rutledge, Edward.....	3	108
Hill, John.....	1	110	Rutledge, Wm.....	3	110
Hamilton, John.....	2	105	Smith, Wm.....	2	107
Irenton, Samuel.....	2	89	Smart, Samuel.....	3	102
Irenton, Richard.....	2	91	Smith, Charles.....	2	84
Irenton, Samuel.....	2	92	Smith, Wm.....	1	94
Irenton, George.....	2	93	Shell, Henry.....	3	85
Lowe, Patrick.....	2	106	Turnbull, James.....	3	83
Littlejohn, Charles.....	2	108	Tory, Robert.....	3	91
Lowe, Robert.....	3	87	VanFelsen, Charles.....	1	100
Lowe, Thomas.....	3	88	Van Felsen, George.....	1	100
Mitchell, Reuben.....	3	99	Worrod, Mrs.....	1	101
Miller, Isaac.....	1	106	Walker, Robert.....	2	81
May, John.....	1	110	Walker, Wm.....	2	82

South of Durham Road.

	Con.	Lot.		Con.	Lot.
Allen, Henry.....	2	14	Bell, Andrew.....	3	7
Algeo, Robert.....	4	1	Boam, Edward.....	3	28
Boak, John S.....	3	53	Bray, Patrick.....	2	13
Boak, Jesse.....	2	48	Black, Christina.....	1	28
Beil, Alex.....	3	6	Black, Duncan.....	1	14
Bell, Robert.....	3	7	Brown, John.....	1	18

Con.	Lot.		Con.	Lot.		Con.	Lot.
2	31	Boyd, Dugald	1	20	McDonald, Robert	1	40
3	38	Chrislet, Samuel.....	2	29	McArthur, John.....	1	41
2	57	Cameron, Neil.....	1	8	McArthur, Arch'd	1	41
2	57	Curry, Dugald.....	1	50	McLachlan, John	1	43
2	38	Curry, Thomas.....	1	51	McLachlan, Neil.....	1	46
2	14	Critchley, Henry	3	3	McArthur, Duncan.....	1	38
1	29	Dimond, James.....	3	15	McNee, Robert.....	2	4
3	51	Dobie, Arch'd.....	3	32	McDonald, Lachlin	2	6
3	52	Flannigan, Patrick.....	3	14	McColl, John	2	21
2	3	Flowers, Henry	3	37	McCage, Hugh.....	2	25
		Fisher, James	2	47	McLeod, Alex.....	2	33
Con.	Lot.	Flood, Christopher	1	4	McLeod, Wm.....	2	32
1	82	Gillespie, Mrs. Mary ...	3	46	McCannell, Neil.....	2	34
1	98	Gray, Thomas.....	1	19	McQuaig, Finlay	2	38
1	101	Higgins, James.....	2	1	McArthur, John.....	2	41
3	100	Hartford, Bernard	2	20	McDonald, James.....	2	46
3	93	Hooper, Isaac	2	31	McKinnon, John	2	50
1	89	Hall, Wm	2	19	McKinnon, Hector.....	2	51
1	101	Harrison, Thomas.....	3	17	McDougall, Allan.....	2	53
1	101	Hall, John	3	19	McPhail, John	3	40
1	101	Jacques, Joseph	4	7	McKechnie, Alex	3	41
3	108	Keeland, John	1	45	McDonald, Mrs. C.....	3	43
3	110	Livingston, Duncan	1	24	McDonald, Hugh	3	43
2	107	Livingston, John	1	30	McDonald, Donald	3	43
3	102	Lawrence, Henry	2	2	McIntyre, Robert.....	3	48
2	84	Langrill, Wm	2	3	McDonald, James.....	3	50
1	94	Lawrence, Samuel.....	2	5	McDougall, Donald.....	3	51
3	85	Lawrence, James	3	1	McKinnon, John	4	18
3	83	Little, Wm.....	3	25	McPhail, Neil	4	20
3	91	Lawrence, John	2	2	McPhail, Alex	4	22
1	100	Moore, James	2	12	McPhail, John	4	24
1	100	Morrison, Duncan.....	2	40	McLean, Hector.....	4	26
1	101	Martin, John	2	8	O'Donnell, Lawrence ...	1	3
2	81	McCallum, Arch'd.....	1	17	Pringle, David	1	11
2	82	McComb, Alex.....	1	13	Robertson, Arch'd	1	47
		McArthur, Arch'd	1	10	Robertson, John	1	48
Con.	Lot.	McFadyen, Donald.....	1	1	Rynas, George	4	3
3	7	McInnis, Dugald	1	22	Stonehouse, Martin	3	34
3	28	McInnis, John	1	22	Stonehouse, James	3	36
2	13	McArthur, Arch'd	1	23	Stonehouse, Crispin	1	32
1	28	McArthur, Peter	1	29	Salter, James	1	16
1	14	McArthur, Alex	1	29	Tucker, John	2	27
1	18	McDonald, Arch'd	1	35	Tucker, George.....	2	28

	Con.	Lot.		Con.	Lot.
Tucker, Henry.....	4	16	Whitmore, Thomas.....	2	11
Tucker, James.....	4	17	Wilson, John.....	4	14
Waterson, John.....	2	24	Wilson, George.....	1	25

North of Durham Road.

	Con.	Lot.		Con.	Lot.
Averill, Thomas.....	10	23	Beaton, Arch'd.....	3	24
Arrowsmith, Samuel.....	4	5	Beaton, Angus.....	3	25
Anderson, George.....	5	5	Beaton, James.....	3	25
Arrowsmith, Thomas....	5	20	Black, Donald.....	2	37
Armstrong, Eliza.....	2	21	Butters, Arch'd.....	2	40
Anderson, Wm.....	6	18	Butters, Alex.....	2	40
Anderson, Thomas.....	6	19	Beaton, Mrs. F.....	3	10
Allen, John.....	7	12	Beaton, John.....	2	11
Bennie, Thomas.....	2	2	Black, Neil.....	2	34
Barry, James.....	15	3	Black, Alex.....	1	10
Boyle, Francis.....	14	6	Black, Arch'd.....	1	13
Beck, Philip.....	14	1	Black, Lachlin.....	1	38
Bell, Wm.....	13	16	Barnett, John.....	1	51
Bell, James.....	13	16	Barnett, Arch'd.....	1	51
Brown, Thomas.....	11	21	Black, Angus.....	1	10
Brown, Isaac.....	11	23	Campbell, Alex.....	2	10
Brown, James.....	12	22	Campbell, John.....	1	5
Boyce, Shepherd.....	11	24	Crage, Lewis.....	1	7
Brown, Robert.....	11	23	Campbell, Allan.....	1	9
Black, John.....	12	10	Cameron, James.....	1	23
Black, Joseph.....	10	16	Chaplain, John.....	2	13
Burns, James.....	11	9	Cameron, John.....	2	22
Burgess, Wm.....	8	8	Cameron, Neil.....	2	23
Black, Lachlin.....	8	24	Cameron, Alex.....	2	41
Blair, Thomas.....	6	6	Cameron, Malcolm.....	2	41
Blackwell, Walter.....	5	9	Cameron, Allan.....	3	7
Burnett, Wm.....	5	10	Cameron, Donald.....	4	22
Black, Duncan.....	5	16	Currie, Donald.....	5	17
Burnet, David.....	4	1	Cook, Abraham.....	6	7
Burnet, Mrs. M.....	4	2	Cushnie, John.....	6	9
Burnet, James.....	4	3	Cox, Thomas.....	7	5
Beaton, Donald.....	4	14	Cox, George.....	7	5
Beaton, Alex.....	4	15	Cox, L.....	7	5
Black, Neil.....	4	16	Cushnie, George.....	7	9
Black, John.....	4	16	Connely, Patrick.....	7	21
Black, Joseph.....	4	23	Connely, Thomas.....	7	21
Black, John.....	4	24	Campbell, Angus.....	9	17
Beaton, Malcolm.....	3	15	Campbell, Thomas.....	12	1

Con.	Lot.
2	11
4	14
1	25
3	24
3	25
3	25
2	37
2	40
2	40
3	10
2	11
2	34
1	10
1	13
1	38
1	51
1	51
1	10
2	10
1	5
1	7
1	9
1	23
2	13
2	22
2	23
2	41
2	41
3	7
4	22
5	17
6	7
6	9
7	5
7	5
7	5
7	9
7	21
7	21
9	17
12	1

Con.	Lot.
Callahan, Eugene	12 15
Coffie, Patrick	13 1
Cummings, Moses	13 5
Cummings, Dennis	13 6
Calvert, John	14 17
Collier, George	15 8
Ditner, Lewis	13 7
Ditner, Augustine	13 17
Dillon, Michael	11 16
Dillon, Michael, Jr.	11 16
Donnelly, Samuel	11 18
Doolan, Morris	9 11
Darcy, Miles	9 12
Dunn, Martin	8 9
Darcy, Peter	7 14
Doyle, John	7 15
Davis, Benj.	3 1
Davis, David	3 3
Davis, John	3 2
Dunn, George	3 5
Edwards, Thomas	6 8
Edge, Elias	7 8
English, John	15 6
Edge, George	6 1
Furnix, John	11 2
Fardin, Phelan	9 20
Fletcher, Wm	8 4
Falkingham, Henry	7 10
Falkingham, Charles	6 2
Falkingham, James	6 3
Falkingham, Joseph	6 4
Follis, John	5 11
Fogarty, Andrew	4 11
Gallagher, John	13 17
Gilley, Neil	2 43
Gilley, Angus	2 47
Graham, Donald	3 22
Graham, John	3 22
Garvey, Michael	6 24
Grady, Edward	9 22
Goodwell, Anthony	12 9
Gatty, Ignatius	13 9
Hies, Martin	13 8

Con.	Lot.
Henderson, Wm	12 4
Hagen, James	12 21
Hewitt, Joseph	10 22
Hastie, Robert	9 14
Healy, Richard	7 15
Healy, Nicholas	6 15
Healy, Patrick	6 15
Hefferin, Michael	4 21
Jameson, Wm.	5 4
Jordan, Robert	5 7
Jack, Richard	8 5
Johnson, Ronald	8 22
Kennedy, Patrick	15 10
Kerby, James	6 27
Kennedy, Donald	1 8
Kennedy, Colin	1 8
Lauder, Thomas	1 11
Leitch, Arch'd	12 2
Leitch, Angus	12 8
Lamont, Neil	11 3
Leitch, John	11 8
Leonard, James	8 28
Lively, John	7 21
Laurie, Robt.	7 13
Lauder, James	5 12
Laidlaw, James	5 2
Morrison, Neil	5 18
Martin, Alex	6 16
Morrow, Wm.	14 7
Martin, Philip	7 16
Martin, Patrick	7 16
Murphy, John	8 13
Murphy, Joseph	8 15
Martin, William	8 20
Maggitt, Philip	9 9
Maggitt, John	9 9
Martin, John	9 21
Morrison, John	3 34
Murchison, Alex	3 41
Murchison, Malcolm	3 41
Murchison, Donald	3 44
Muir, Donald	1 33
Millsap, Wm.	11 22

	Con.	Lot.		Con.	Lot.
McArthur, Donald	1	15	McGillivray, James	3	11
McCormick, Hugh	1	19	McMillan, Isaac	3	13
McKinnon, Donald	1	21	McGillivray, Donald	3	11
McEwen, Lawrence	1	30	McGillivray, John	3	11
McLachlan, John	1	31	McGillivray, John	3	17
McInnis, Malcolm	1	35	McGillivray, Dugald	3	19
McInnis, Allan	1	36	McDonald, John	3	20
McInnis, Duncan	1	37	McDonald, John, Jr	3	20
McNee, Donald	1	38	McArthur, James	3	26
McArthur, Colin	1	39	McArthur, Hugh	3	27
McDonald, Arch'd	1	41	McArthur, Alex	3	28
McDonald, John	1	42	McDonald, Alex	3	32
McDonald, Charles	1	41	McDonald, Roderick	3	39
McLeod, Neil	1	43	McPherson, Ronald	3	40
McLachlan, Malcolm	1	44	McDonald, Donald	3	48
McKechnie, Donald	1	45	McDonald, Allan	3	45
McKechnie, John	1	47	McDonald, Alex	3	48
McLean, Donald	1	54	McClellan, John	3	53
McNab, James	2	5	McLean, John	3	54
McGillivray, John	2	9	McInnis, Donald	3	55
McGillivray, Duncan	2	9	McNab, Duncan	4	6
McArthur, Alex	2	17	McNab, Hugh	4	7
McLachlan, Angus	2	19	McArthur, Duncan	4	7
McLellan, Hugh	2	27	McVicar, Angus	4	13
McIntyre, Duncan	2	28	McIsaac, Murdoch	4	17
McIntyre, Norman	2	28	McRae, Finlay	4	17
McMillan, Angus	2	29	McDonald, Godfrey	4	18
McMillan, John	2	30	McDonald, Arch'd	4	19
McMillan, Murdoch	2	31	McPherson, John	4	20
McMillan, Donald	2	31	McTaggart, John	4	25
McMillan, Matthew	2	35	McInnis, Allan	4	27
McMillan, Malcolm	2	35	McCarthy, Daniel	12	18
McMillan, Nancy	2	36	McKechnie, Donald	10	6
McQuarrie, Alex	2	45	McFarland, John	10	7
McQuarrie, John	2	45	McDonald, Donald	10	8
McQuarrie, James	2	45	McCormick, John	10	14
McQuarrie, Alex	2	47	McCormick, James	10	15
McDougall, Duncan	2	46	McPhee, John	10	15
McPhail, Hugh	2	48	McKee Hugh	10	21
McDonald, Hugh	2	48	McKechnie, Alex	11	15
McPhee, Neil	2	52	McDonald, John	11	6
McLean, Allan	2	54	McKechnie, John	11	7
McKinnon, Malcolm	3	9	McDonald, Donald	11	13

Con. Lot.
 3 11
 3 13
 3 11
 3 11
 3 17
 3 19
 3 20
 3 20
 3 26
 3 27
 3 28
 3 32
 3 39
 3 40
 3 48
 3 45
 3 48
 3 53
 3 54
 3 55
 4 6
 4 7
 4 7
 4 13
 4 17
 4 17
 4 18
 4 19
 4 20
 4 25
 4 27
 12 18
 10 6
 10 7
 10 8
 10 14
 10 15
 10 15
 10 21
 11 15
 11 6
 11 7
 11 13

	Con.	Lot.
McDonald, John.....	11	13
McCarthy, John.....	11	15
McAnnelly, James	9	7
McDonald, Angus.....	9	16
McIntyre, Alex.....	9	24
McDonald, John.....	9	23
McKechnie, Donald	10	3
McDougall, Arch.....	10	4
McKechnie, Duncan.....	10	4
McCasey, John.....	7	26
McGirrell, James.....	7	27
McCasey, Thos.....	7	26
McDonald, Hugh.....	8	1
McGrade, Thos.....	8	11
McDonald, Donald.....	8	17
McClelland, Angus.....	8	23
McGaskell, Donald.....	8	23
McLachlan, Patrick.....	6	21
McAnnally, Thos.....	7	6
McDonald, Angus.....	6	17
McInnis, Donald.....	4	27
McLouglin, Thos.....	5	11
McLeod, John.....	5	15
McRae, Alex.....	5	16
McRae, Donald.....	5	16
McDonald, Neil.....	5	21
McCormick, Angus.....	5	21
McInnis, Malcolm.....	5	22
McKinnon, John.....	5	23
McTaggart, Godfrey.....	5	24
McQuarrie, Angus.....	13	4
McQuarrie, Lachlin.....	13	4
Norris, James.....	13	18
Norris, Michael.....	13	18
Neal, Patrick.....	5	13
Noble, James.....	10	26
Neil, Peter.....	4	10
Neil, Michael.....	4	10
O'Hanley, Murdoch.....	8	17
O'Hanley, Donald.....	9	23
O'Heron, Daniel.....	7	28
Orr, John	10	25
O'Donnell, Thomas	1	3

	Con.	Lot.
Priel, John.....	15	1
Peart, Emerson.....	8	7
Pendleton, James.....	1	50
Purdy, Wm.....	5	17
Pemberton, Peter.....	5	27
Quirk, Cornelius	14	5
Quirk, Patrick.....	15	5
Quinlan, Thomas.....	6	11
Quinlan, John.....	6	14
Ryan, Henry.....	8	25
Ryan, John.....	7	27
Robertson, W. M.....	4	12
Robertson, Arch'd	12	6
Robertson, Godfrey.....	12	6
Ryan, Timothy	6	26
Roach, Michael.....	15	2
Roach, Thos.....	15	2
Sullivan, Michael	11	12
Shoebang, John.....	13	10
Smith, Robert.....	6	5
Sullivan, Patrick.....	6	15
Sullivan, James.....	5	25
Sullivan, Thomas.....	6	28
Shaw, Samuel.....	7	14
Sweeney, Patrick.....	4	9
Sinclair, John	3	49
Sinclair, Arch'd.....	3	52
Stoddart, Thomas... ..	1	53
Scott, John.....	2	1
Scott, Samuel.....	1	26
Scott, Alex.....	1	28
Saunders, Robert.....	8	10
Smith, Charles	10	5
Travers, John.....	9	9
Thibadeau, John.....	10	2
Twohy, Patrick.....	8	19
Turnbull, Thomas... ..	2	18
Townsend, Thomas.....	12	5
Thomas, John.....	13	2
Thomas, Henry.	13	2
Thomas, Wm.....	13	2
Timmons, Graham.....	7	4
Travers, Thomas.....	10	11

	Con.	Lot.		Con.	Lot.
Vennard, John.....	7	2	Waterson, Robert.....	12	3
Whitmore, Robert.....	7	2	Walker, Francis.....	12	16
Whitmore, Thos.....	1	2	Washington, Elizabeth... 1	52	
Whitmore, Nathaniel.....	1	2	Wilmer, Charles.....	3	29
Wright, Wm.,.....	10	24	Walls, James.....	7	20
Wright, Thos.....	11	19	Wilson, John.....	8	18
Wells, James.....	6	13	Webster, Jeremiah.....	9	15
Welsh, James.....	5	26	Webster, Thomas.....	9	15
Welsh, Edward.....	5	28	Webster, Wm.....	9	15

GRIERSVILLE HOTEL,

J. L. WILSON, Proprietor.

Bar and Larder well Supplied. Good Stabling and an Attentive Hostler.

GRIERSVILLE, ST. VINCENT, C. W.

GRIERSVILLE.

A small village in the Southern part of the Township of St. Vincent, 5 m. South of Meaford, 24 m. from Owen Sound, 5 m. N. W. of Williamstown, 8 m. E. of Walter's Falls, $\frac{1}{2}$ m. N. of the Town Line of Euphrasia, and 15 m. N. of Eugenia. The village has a Post-office, store, tavern, Tannery, a waggon and Agricultural Implement shop, blacksmith's shop, weaver, and shoemaker. There is a very tasteful and commodious stone school-house, finished in 1864. On Sabbaths it is used for Divine worship by the Anglican and Presbyterian denominations—once in two weeks by each; and occasionally by other bodies. Griersville was so named by Messrs. James and Andrew Grier, who own the village site, and reside there. It is in a well-travelled road, between Meaford and Eugenia, and where the road to Williamstown comes in. Mails Tuesday, Thursday and Saturday, to and from Meaford; on Thursday to and from Epping; and on Tuesday and Saturday to and from Blantyre and Walter's Falls. There are some excellent farms in the neighbourhood of Griersville. Mr. Wilson's Hotel affords very comfortable accommodation for travellers. Half a mile S., on the Town Line of Euphrasia, on very elevated ground, is a frame Chapel belonging to the Wesleyan Methodists.

Black, Donald, Farmer.

Brinkman, William, Boot and Shoe Maker.

GRIER, JAMES, J. P., Farmer.

Con.	Lot.
.....12	3
.....12	16
th... 1	52
..... 3	29
..... 7	20
..... 8	18
..... 9	15
..... 9	15
..... 9	15

GRIER, ANDREW, Postmaster, Common School Superintendent.
 Lindsay, George, Teacher.
 Malcom, Hamilton, Weaver.
 Mitchell, Charles, Labourer.
 MARSHALL & SMITH, Waggon-makers and Blacksmiths; Agricultural Implements; sole Manufacturers in Co. of Grey of genuine "Modeland Plough"
 Marshall, James, Waggon-maker (of Marshall & Smith).
 McDonald, Miles, Farmer.
 Mitchell, Robert, Farmer.
 McLean, Robert, Proprietor Tannery.
 Parker, Ephraim, Labourer.
 Rowse, Wm., Farmer.
 Smith, Philip, Blacksmith (of Marshall & Smith).
 WILSON, JAMES L., Proprietor Grierville Hotel. (See Card, page 120.)
 Wilson, Joseph, Labourer.
 Wilson, John, Farmer.

GRIFFITH'S ISLAND.

An island about 2 m. in length from N. to S., lying 2 m. N. of Cape Commodore, the N. E. point of the Township of Keppel, and somewhat in front of the entrance to Colpoys Bay. It is Indian territory, the title never having been acquired by the Government. No Indians, however, reside on it, except occasionally in the summer. About seven years ago the Government built a very excellent light-house on the Eastern front of the island, the blocks for which (white "Solomite"), were obtained from the cliffs West of Owen Sound town. The land on the island is elevated and well covered with timber. Some swamps are said to exist on the table-land; but the island is little visited, and only about the shores. The Indians have a tradition that all the three islands were once connected with each other and with Cape Croker peninsula. We can say nothing as to the truth of this hypothesis; for the old Indians, whose boyhood learned it from their grandfathers, can give us nothing more than the assertion of the doubtful fact. The water is, however, by no means deep between the islands; and when we remember what has been done in our own day at Long Point and Toronto—islands being made where formerly there were none, it is not impossible that a century or two ago it may have been the case.

GRIFFIN'S CORNERS.

A hamlet on the Garafraxa Road, 9 m. N. of Durham, and 19 m. S. of Owen Sound. Mr. B. Griffin, of Durham, kept a Tavern and

Store here for many years—hence the name. Latona is the nearest P. O.; about 2 m. South. There is an Inn by T. Ready, a Store, and a Blacksmith's Shop. In the immediate vicinity is a Presbyterian Church, as also a Roman Catholic Church; both log.

McINTOSH, PHILIP, General dealer in Dry Goods, Groceries, &c.	
McIntosh, John, Farmer.	Smith, John, Blacksmith.
McIntosh, Donald, Farmer.	Smith, Donald, Farmer.
McIntosh, Alex., Farmer.	Smith, William, Farmer.
McIntosh, Peter, Farmer.	Smith, James, Farmer.
Ready, T. Innkeeper.	Smith, Alex., Farmer.

HANOVER HOTEL

HANOVER, C. W.

J. McGAW, - - - - - PROPRIETOR.

First class Accommodation for Travellers and Tourists. Anglers will find splendid Trout-fishing in the neighbourhood.

LIQUORS AND CIGARS OF CHOICEST BRANDS,

Also, Oysters, Lobsters, and Sardines constantly on hand.

STAGES LEAVE the HOTEL DAILY FOR WALKERTON, DURHAM, &c.

GOOD STABLING. CHARGES MODERATE.

HANOVER.

An important village on the "Durham Road," 11 m. West of Durham and 7 m. East of Walkerton; on the County line between Grey and Bruce, and partially in the latter County. The Townships of Bentinck and Brant, between which Hanover lies, contain many German settlers, and Hanover is largely composed of German households.

The main stream of the Saugeen River runs with a Westerly course, a quarter of a mile or so North of the village. The mills are

the property of H. P. Adams, Esq., and were built about nine years ago. They consist of a Grist and Flouring Mill with two run of stones, a Sawmill, and a Carding and Fulling Mill. The milldam and the dwelling house of the proprietor are on the Bentinek side, and the mills are on the Brant side of the road. After the mills had been built a year or two, Mr. Adams, A. Z. Gottvals, Esq., and the Messrs. Hahn, and others, laid out portions of their property in village lots. This was in 1857. There was already a Tavern, Post-Office and Store. The name *Hanover* was bestowed by the Post-Office Department. "Adamsville," and other names were suggested, but the Post-Office officials have always on hand a large array of borrowed, original, and especially of ill-sounding names, and on the slightest provocation throw one at the Post-Office that has not been fortunate enough to select a name claimed by no one else, and as short as it ought to be. "Hanover," however, is appropriate enough for a British-German village, and is not far away from "Hahnover," the name proposed by the Messrs. Hahn. The place wears a thriving appearance. There are three well-stocked Merchant Shops; a somewhat extensive Foundry; four Hotels; a Brewery; the mills already mentioned, the new Cabinet factory of Mr. Crispin, the machinery of which is driven by a small stream winding through the village; 3 Waggon Makers, 4 Blacksmiths' Shops, 6 Churches, 3 resident Clergymen, a Physician, &c., &c. An Orange Hall is used for School purposes at present. Average attendance of resident pupils, 58. The Foundry was established in 1863; it turns out ploughs, kettles, stoves, &c. The population is about 400, and increasing. Mails to and from Durham, Walkerton, Kincardine, &c., daily. Elmwood and Carlshur Post-Offices, (in Co. Bruce), are also supplied from Hanover. The Southern fork of the Sangeen (the "Muitland," of former days), falls into the main stream $\frac{1}{2}$ mile East of the "Corners." These streams afford ample scope for trout fishing, and Hanover for several past seasons has been much visited by Anglers from a distance. They could not get a pleasanter place to put up at.

ADAMS, H. P., Proprietor Grist Mill, Sawmill, and Fulling Mill.
 Adams, G. W., Carpenter, near the mills.
 Black, Garret, Farmer.
 Beckwith, George, House Carpenter.
 Barry, Andrew, Cabinet Maker.
 Buck, Abraham, Farmer.
 Buttrel, James, Labourer.
 Bottenhorn, Henry, Tailor.
 Bomes, Frederick, Brickmaker.

is the nearest
 ready, a Store,
 is a Presby-

log.
 Groceries, &c.
 smith.
 mer.
 rmer.
 mer.
 er.

TEL

RIETOR.

ists. Anglers
 ourhood.

BRANDS,

on hand.

DURHAM, &c.

RATE.

1 m. West of
 y line between
 The Townships
 lies, contain
 sed of German

h a Westerly
 The mills are

Blackwell, Thomas, Saddler.
 Black, Thomas, Farmer.
 Campbell, D., Carder.
 Clark, William, Labourer.
 Crispin, James, Tanner.
 Coppinger, Thomas, Sawyer.
 Cross, Rev. William, Wesleyan Methodist.
 CRISPIN, THOMAS, Proprietor Cabinet and Chair Factory.
 Campbell, Donald, Farmer.
 Campbell, Thomas, Farmer.
 Campbell, John, Farmer.
 CAMPBELL, DUNCAN, General Merchant, Township Clerk for
 Bentinck. (See card, p. 124.)
 Clark, James, Waggon-maker.
 Carter, John, Brickmaker.
 Doberer, A., Tailor.
 DAVIS, J. B., Somerset Farm, Hanover.

DUNCAN CAMPBELL,
TOWNSHIP CLERK,
 BENTINCK, HANOVER POST OFFICE,
HANOVER, C. W.

Devlin, William, Carpenter.
 Dresch, Valentine, Farmer.
 Derby, William, Blacksmith.
 Eberth, John, Proprietor "Farmers' Home" Hotel, and Brewer.
 Farmers' Home Hotel, John Eberth, Proprietor.
 Freeman, James, Boot and Shoemaker.
 Goodeve, Charles F. & Co., General Merchants.
 Goodeve, Charles F. (of C. F. Goodeve & Co.)
 Goodeve, Edward A. (of C. F. Goodeve & Co.)
 Grooms, Elijah, Carpenter.
 Graf, F. W., Boot and Shoemaker.
 Gibson, John, Farmer.
 Grooms, John, Carpenter.
 GOTTWALS, A. Z., Postmaster.

GOTTWALS, J. Z., Builder.
 Hett, Conrad, Turner.
 Haertel, John, Labourer.
 Husher, William, Boot and Shoemaker.
 HANOVER HOTEL, J. McGaw, Proprietor.
 HAHN, CHRISTOPHER, Proprietor Hahn's Hotel.
 Hood, John, Saddler.
 Hahn, John, Farmer.
 Hahn, Joseph, Farmer.
 Hausenyager, Christopher, Farmer.
 Johnson, John, Carpenter.
 Keiner, John, Potter.
 Kern, Chris., Tailor.
 KALBFLEISCH & LAUTENSCHLAGER, General Merchants.
 Laidlaw, James, Farmer.
 Laidlaw, George, Carpenter.
 Landerkin, Dr.
 LAUTENSCHLAGER, PHILIP, (of Kalbfleisch & Lautenschlager.)
 Miller, George, Machinist.
 MUNRO, G. M., Conveyancer and Notary Public.
 Miller, Jacob, Mason.
 McLachlin, A., Sawyer.
 McNally, Samuel, Blacksmith.
 McNally, Robert, Waggon-maker.
 McKay, John, Carpenter.
 MCGAW, JOSEPH, Proprietor "Hanover Hotel." (See Card p. 122.)
 Nuert, Valentine, Cooper.
 Norsworthy, Samuel, Boot and Shoemaker.
 Opperthausen, Conrad, Waggon-maker.
 Opperthausen, Henry, Farmer.
 Peers, George G., Tinsmith.
 Patterson, William, Labourer.
 Stumpf, Rev. John, Baptist (German).
 Sach, Frederick, Mason and Plasterer.
 Sehuman, F., Boot and Shoemaker.
 Small, William, Carpenter.
 Spry, John, Labourer.
 Stewart, Charles, Shoemaker.
 SCARBOROUGH, CHARLES, Proprietor Hanover Brick Yard.
 Thornlow, H., Miller, Adams' Mills
 Wagner, Anthony, Blacksmith.
 Wright, Samuel, Innkeeper.
 Young, Thomas, Carpenter.
 Young, Simon, Tailor.
 Yost, Ferdinand, Teamster.

Factory.

ip Clerk for

ELL,

OFFICE,

5 2

nd Brewer.

WILLIAM RORKE,
Notary Public, Conveyancer,
 AND
GENERAL AGENT.

POST OFFICE, HEATHCOTE, COUNTY GREY.

Deeds, Mortgages, Leases, Wills, &c., Carefully and Expediently Prepared.

HEATHCOTE.

Often called "Williamstown." A village in the Township of Collingwood, at the town-line of Euphrasia. It is situated in the valley of the Beaver River, and the stream runs through the village. The river is placid in its course through the village, but there are some mill-privileges (unemployed) in the immediate neighbourhood. There is at present no machinery at Williamstown; and the place is not apparently as progressive as was anticipated for it a few years ago. Still, from the fine settlement round it, it must in time become a place of business. Almost the only buildings erected for the last five years, have been in the way of Churches and Halls; and these, for so small a place, are very creditable. There is a new Presbyterian Church (Rev. John Gould, of Thornbury, Minister), and a new Episcopal Church (Rev. J. Hutchinson, of Meaford, Minister), scarcely yet finished. We note also a neat Episcopal Methodist Church, a Friends' Meeting House, and an Orange Hall (frame). In the village is a Post-office (Division Court office in same building), two Stores, a Tavern, a Blacksmith, Shoemaker, &c. At the Post-office is kept a Section of the Township Library of Collingwood. The village is a sort of "headquarters" for summer tourists, who come to fish for speckled trout in the far-famed Beaver River. The stream may be waded and fished for miles in either direction. Mail on Tuesday and Saturday, to and from Thornbury. "Heathcote" is the name of the Post-office, and will probably quite supersede "Williamstown," especially as the latter name is already applied to a Post-town in Glengarry. It is 10 m. S.E. of Meaford, 5 m. E. of Griersville, 5 m. W. of Thornbury, $3\frac{1}{2}$ W. of Clarksburg, 17 m. from Collingwood, and 29 m. from Owen Sound.

Bradbury, Luke, Boot and Shoemaker.
 Donaldson, Wm., Blacksmith.

FLEMING, WILLIAM, Innkeeper.

Hamilton, Mrs.

HEWISH, WILLIAM C., General Dealer in Dry Goods, Groceries,
&c., Commissioner for taking Affidavits.

Loughead, Warren, Farmer.

McCARROLL, REBECCA, General Dealer in Dry Goods and
Groceries.

Orange Hall, Lodge No. 523.

RORKE, WILLIAM, Notary Public, Conveyancer, &c. (See
card, p. 126.)

RORKE, THOMAS J., Postmaster; Clerk of 4th Division Court,
Grey.

RORKE, RICHARD, Township Clerk for Collingwood.

Wilson, George, Farmer.

Wilson, James, Farmer.

HOATH HEAD P. O.

A Post-office in the Southern part of the Township of Sydenham,
8 m. from Owen Sound, from whence it is supplied with mails every
Saturday. Robert Hoath, Postmaster.

HOLLAND TOWNSHIP.

The Township of Holland is centrally situated in the County of
Grey, having Sydenham on the North, Euphrasia on the East,
Glenelg on the South, and Sullivan on the West. It was named after
the late amiable Lord Holland; and though the "Garafraxa Road"
on its Western boundary was laid out as early as 1840, the survey of
the township at large was not taken in hand till 1849. Charles
Rankin, P. L. S., made the survey in 1849 and 1850. The survey
is rendered complex by the "Toronto and Sydenham Road" being
projected through the township from N. W. to S. E., with five and
sometimes six ranges of lots parallel with it in its diagonal course.
The township is somewhat hilly, and will be in some parts, when a
little older, very romantic. Portions of Holland, especially in the
vicinity of the Garafraxa Road, are stony. The soil is generally
clay, and for the most part very fertile. When the time comes that
these Northern townships can bear the expense of underdraining on
a moderate scale, the productiveness of the soil will be immensely
increased. The timber is almost exclusively maple, beech and elm,
with an occasional sprinkling of hemlocks, and some cedar-swamps of
no great extent. The township is well watered by many springs,
some small lakes, and several mill streams, that, running in different
directions, form the head waters or become tributary to the Big
Head, Sydenham or Saugeen Rivers.

The Villages are Chatsworth or Johntown, (partly in this township), and Walter's Falls. Post-offices are found at the two places just named, besides Berkeley, Sullivan and Massie Post-offices. There are three grist mills—one at Walter's Falls, Massie's and Conger's; and another building a short distance from Williamsford, up the so-called "Sable." There are a number of Sawmills. In the Southern and central part of the township, are Lillburn's, Hamilton's, and Lawless's Sawmills. In the Northern part of the township are Conger's, Massie's, Ceasor's, Walter's, and another building.

Census Reports.—The population of Holland was in 1861, 2,317, standing in this respect eighth among the Municipalities of the County. The natives of England were set down at 155; Scotland, 182; Ireland, 686; Canada, 1,261; all other countries, 33. Occupiers of land, 372; of whom 72 occupied from 20 to 50 acres each, 207 from 50 to 100 acres each, and 90 over 100 acres each. Fall Wheat reported in 1861, 1,200 bushels; Spring Wheat, 44,839 bushels; Barley, 973 bushels; Pease, 8,590 bushels; Oats, 28,107 bushels; Potatoes, 42,362 bushels; Turnips, 63,980 bushels; Hay, 1,381 tons; Maple Sugar, 12,485 lbs.; Wool, 5,563 lbs.; Butter, 43,610 lbs. Cheese, 1,030 lbs.

Magistrates.—Henry Cardwell, George Deavitt, Richard Green, John Fleming, John Walters.

Municipal Officers.—*Reeve*, John Lyons, (Berkeley P. O.) *Deputy Reeve*, William Howey, (Massie P. O.) *Councillors*, Richard Green, Joseph Byers, George Deavitt. *Clerk*, Henry Cardwell, Chatsworth P. O.) *Treasurer*, John McInnis, Chatsworth P. O.)

Schools.—Section No. 1. Samuel Holland, Teacher. House, log. Average attendance in 1864, 23.

Section No. 2. Margaret Williams, Teacher. House, log. Average attendance in 1864, 22.

Section No. 3. John W. Jackson, Teacher. House, log. Average attendance in 1864, 10.

Section No. 4. Carson Price, Teacher. House, log. Average attendance in 1864, 30.

Section No. 5. Minerva Smith, Teacher. House, log. Average attendance for first 6 mos. of 1864, 17.

Section No. 6. Robert Welsh, Teacher. House, log. Average attendance for first 6 mos. of 1864, 35.

Section No. 9. George Henderson, Teacher. House, log. Average attendance for 1864, 14.

Section No. 12. John Sutherland, Teacher. House, log. Average attendance for 1864, 16.

Union Section No. 11 (part Sydenham). George Henderson, Teacher. House, log. Average attendance from Holland, 16; from Sydenham, 2; total average for 1864, 16.

Union Section No. 1 (part Sullivan). J. A. G. Williamson, Teacher. House, log. Average attendance from Holland, 17; from Sullivan, 22; total average for 1864, 39.

Union Section No. 2 (part Sullivan). John H. Campbell, Teacher. House, frame. Average attendance from Holland, 9; from Sullivan, 4; total average for 1864, 13.

Union Section No. 3 (part Sullivan). House, brick. Closed during 1864.

NOTE.—In the following lists, "East" or "West" Toronto and Sydenham Road, includes only the diagonal ranges parallel to that Road. "East Garafraxa Road," includes all the rest of the township, whether contiguous to that road or not. The Concessions number from the Garafraxa Road, Eastward.

East of Toronto and Sydenham Road.

	Con.	Lot.		Con.	Lot.
Allan, James, Sr.....	1	74	Fowell, Thomas.....	1	6
Archer, Jonah.....	2	44	Fanning, Joseph.....	1	56
Archer, Joseph.....	2	43	Fleming, John.....	1	57
Baird, John, Jr.....	2	15	Fleming, John, Jr.....	1	59
Blaney, Patrick.....	2	72	Gilmore, Robert.....	1	4
Flancy, David.....	2	70	Greenaway, Wm.....	1	45
Brown, Edward.....	1	70	Gillespie, John.....	1	72
Boyd, John.....	1	53	Glenn, John.....	2	34
Clarke, Robert.....	1	39	Gates, Samuel.....	2	24
Clarke, Robert, Jr.....	1	40	Gates, Thomas.....	3	19
Carter, Robert.....	1	47	Gordon, John.....	3	1
Downey, Edward.....	4	19	Given, Robert.....	4	11
Deavitt, John.....	3	14	Hart, Humphrey.....	2	18
Dalahinty, Edmund.....	2	12	Hamilton, James.....	2	45
Dillane, John.....	2	35	Hamilton, Patrick.....	2	40
Edwards, Joel.....	1	13	Hamilton, Archibald.....	2	38
Erwin, Robert.....	1	30	Hamilton, William.....	2	36
Erwin, Thomas.....	2	32	Handley, John.....	2	27
Erwin, Samuel.....	2	31	Irvine, Andrew.....	4	9
Erwin, William.....	2	39	Jackson, William.....	3	65
Erwin, Joseph.....	2	23	Jackson, David.....	2	63
Erwin, John.....	2	22	Jackson, David, Jr.....	3	64
Farley, Wm.....	2	13	Kinifeck, James.....	3	24
Farley, James.....	3	21	Kinifeck, Jeremiah.....	2	8
Fagan, Edward.....	1	89	Kinifeck, James, Jr.....	3	7

	Con.	Lot.		Con.	Lot.
Leitch, John.....	2	51	Ritchie, John	2	67
Leitch, Charles.....	2	52	Shute, James	4	13
Lawless, Lawrence	2	49	Shunn, Richard	1	11
Lings, George	1	84	Shunn, Wm	1	15
Logan, James	2	79	Shunn, Wm., Jr.....	1	15
Mackey, William	1	21	Silverlock, Mrs.....	1	24
Montgomery, William ...	1	1	Sargent, John.....	1	66
Murray, James, Jr.....	1	1	Sanderson, Robert	2	76
Minnes, John	1	3	Sanderson, Thomas.....	2	76
Montgomery, John.....	3	75	Shute, Anthony.....	4	23
Middleton, John.....	2	66	Shute, Anthony, Jr	4	21
Matthews, Patrick, Jr ...	3	36	Snooks, Henry	1	20
Malloy, Edward	3	26	Troughton, Thomas	3	22
Matthews, Michael.....	2	17	Troughton, Francis	3	13
Murphy, John	3	8	Troughton, Samuel.....	2	16
Murphy, John, Jr.....	3	8	Tompson, Joseph	2	28
Murphy, Matthew.....	2	5	Tidsbery, George	2	68
Miller, S. C.	2	2	Thomas, Thomas.....	3	69
Matthews, Charles, Jr... 4	17		Timson, Robert.....	1	18
McLean, John	2	26	Underwood, Robert.....	2	81
McKinstry, James	2	25	Whitney, Thomas.....	3	13
McLellan, John	2	19	Whitney, John.....	3	11
McNally, George.....	2	83	Winch, Charles.....	2	25
McKay, Wm., Jr.....	1	10	Williscroft, Benj.....	2	20
McNeil, Arch'd.....	1	41	White, Wm., Sr.....	1	67
Orr, Hugh.....	1	2	Walker, Andrew	1	78
Porter, Andrew	2	78	Walker, George, Sr.....	3	79
Perdue, Joseph.....	4	13	Webster, Robert.....	1	8
Quin, James	2	55	Wark, David.....	1	37
Quin, John	3	71	White, Robert.....	1	54
Roach, Edward.....	2	11	Wright, James.....	1	62
Ritohie, Andrew.....	2	67	Young, Samuel	2	57

West of Toronto and Sydenham Road.

	Con.	Lot.		Con.	Lot.
Allen, James, Jr.....	1	76	Bravinder, Christopher ..	1	6
Allen, John.....	1	77	Close, James, Sr.....	1	22
Abbott, Joseph	2	73	Carter, Thomas.....	1	48
Abbott, Wm.....	2	62	Craig, George.....	3	72
Bennett, Wm	2	34	Crawford, Andrew.....	2	49
Boyd, Thomas.....	1	72	Campbell, James	2	26
Brown, Thomas.....	3	73	Campbell, Robert.....	2	26
Bateman, Peter.....	2	59	Crowther, John.....	2	11
Blaisdell, Benj.....	1	10	Deaver, Wm.....	2	67

Con.	Lot.
2	67
4	13
1	11
1	15
1	15
1	24
1	66
2	76
2	76
4	23
4	21
1	20
3	22
3	13
2	16
2	28
2	68
3	69
1	18
2	81
3	13
3	11
2	25
2	20
1	67
1	78
3	79
1	8
1	37
1	54
1	62
2	57

Con.	Lot.	Con.	Lot.		
Doherty, Hugh.....	3	63	McKennett, Robert.....	2	50
Ewart, Andrew.....	2	70	McKennett, Richard.....	2	48
Ewart, Edwin.....	3	70	McKennett, Andrew....	2	47
Earles, Elias.....	1	11	McCann, Francis.....	2	38
Freeborn, James.....	2	44	McInnis, James.....	1	2
Foster, Alex.....	2	77	Norten, Henry.....	1	25
Freeborn, Andrew.....	2	68	Oliver, Edward.....	1	25
Freeborn, Johnstone....	1	39	Orr, James.....	2	23
Freeborn, Robert.....	1	41	Orr, Matthew.....	2	19
Freeborn, Thomas.....	1	42	Reid, Wm.....	1	70
Fleming, Wm.....	1	57	Reynolds, Clark.....	1	77
Gauley, Joseph.....	1	44	Roe, Peter.....	3	74
Glenn, Samuel.....	1	53	Shunn, Francis.....	1	9
Glenn, Joseph.....	1	53	Sargent, Thomas.....	1	63
Green, Thomas.....	3	76	Speers, Robert.....	1	74
Helferty, Christopher..	2	33	Stephens, James.....	1	76
Hare, James.....	1	21	Smith, George.....	2	64
Haskett, Robert.....	1	63	Sinclair, George.....	2	8
Jackson, John.....	2	37	White, Wm.....	1	54
Jackson, Joseph.....	2	31	White, George.....	1	58
Kirton, Alex.....	3	65	Welsh, Robert.....	2	74
Lillburn, Samuel.....	1	30	Wright, Benj.....	1	62
Lyons, Mrs.....	1	56	White, Thomas.....	1	63
Lee, John.....	2	13	Williams, William.....	1	13
Madill, Samuel.....	2	58	Watson, Samuel.....	1	17
Martin, John.....	1	15	White, Wm., Jr.....	1	67
McInnis, John.....	1	5	Walker, Robert.....	2	80
McKay, David.....	1	18	Walker, George.....	2	78
McCann, John.....	1	24	Weaver, Samuel.....	2	24
McCann, Michael.....	2	66	Virtue, David.....	3	61

East of Garafraxa Road.

Con.	Lot.
1	6
1	22
1	48
3	72
2	49
2	26
2	26
2	11
2	67

Con.	Lot.	Con.	Lot.		
Anderson, Francis.....	2	50	Brennan, James.....	5	29
Armstrong, John.....	3	50	Boyle, James.....	5	30
Aitken, John.....	6	29	Brosnan, John.....	6	27
Atkinson, John.....	8	8	Brosnan, John, Jr.....	6	27
Adams, Alex.....	10	4	Brennan, Patrick.....	3	70
Budge, Robert.....	11	18	Brennan, Thomas.....	2	67
Bradley, David.....	11	14	Brennan, James, Jr.....	2	68
Bruce, James.....	10	17	Boyle, John.....	4	30
Brown, Joseph, Sr.....	8	7	Barron, Walter.....	2	62
Burchill, John.....	8	4	Brennan, John.....	2	65

		Con.	Lot.			Con.	Lot.
Brennan, Michael	3	67	Cook, John	11	7		
Brennan, Wm	3	68	Ceasor, John, Sr	8	7		
Barron, George	3	43	Cunnington, John	9	8		
Baird, Andrew	2	16	Crichton, Thomas	9	6		
Bell, Joshua	1	19	Campbell, Philip	9	1		
Byers, Joseph	1	22	Campbell, Peter	9	1		
Breeze, Stephen H	1	4	Connell, George	11	9		
Buchanan, John	1	17	Connell, David	11	9		
Buchanan, Wm., Sr	1	16	Clarke, Thomas	11	16		
Buchanan, Wm	1	16	Crawford, John	11	19		
Buchanan, Arch'd	1	15	Crawford, Walter	11	19		
Crookshank, John	3	21	Dickson, Thomas	12	6		
Crisp, Capt. S	1	18	Dickson, Joseph	10	6		
Cardwell, Henry	1	6	Dickson, Mrs	10	6		
Cardwell, Joseph	1	6	Dickson, Isane	10	6		
Charlton, John	1	7	Dunbar, John	8	10		
Cook, Aaron	1	21	Dwyre, Thomas	7	10		
Chambers, Wm	3	3	Davidson, Wm	4	24		
Coulter, Edward	3	5	Donnelly, James E	3	48		
Coulter, David	3	6	Dale, Henry	3	51		
Campbell, Wm	2	3	Dale, George	3	52		
Craven, Richard	2	5	Donnelly, Mrs	2	53		
Cunningham, Martin	2	6	Donnelly, Wm	3	53		
Cunningham, Michael	2	6	Deavitt, George	2	12		
Clark, George	3	10	Dowd, Martin	3	16		
Clarke, Wm	3	11	Derrickson, Benj	1	19		
Clarke, Hamlet	3	11	Douglas, Daniel	1	20		
Clarke, Robert, Sr	2	9	Douglas, James	1	20		
Cameron, John	3	17	Douglas, Wm	1	20		
Cameron, Alex	3	18	Dudgeon, James	1	2		
Campbell, Edward	3	42	Dudgeon, Wm	1	2		
Cowling, John	3	44	Dillane, Wm	1	12		
Coxon, George	2	52	Ewing, Robert	1	15		
Carson, Samuel	3	61	Edgar, John	3	3		
Carson, David	2	61	Edgar, Joseph	3	4		
Carson, Dickson	3	62	Elder, Donald	2	19		
Chisholm, Thomas	5	6	Elliot, Rev. Mr	2	34		
Caldwell, Robert	5	27	Fleming, Alex	4	27		
Ceasor, John, Jr	7	7	Folkington, David	12	15		
Ceasor, George	7	7	Foster, John	7	6		
Carson, John	7	4	Foster, Wm	8	6		
Cairns, John	6	1	Ferris, Samuel	3	41		
Colville, Charles	6	1	Fraser, James	2	15		

Con.	Lot.	Con.	Lot.	Con.	Lot.
11	7	Foster, Samuel	1 3	Kirk, Wm.	4 2
8	7	Gaddis, John	1 16	Little, John	1 8
9	8	Geary, John	1 22	Lee, George, Sr.	1 14
9	6	Garrett, Wm.	2 1	Little, Wm. C.	3 8
9	1	Garrett, James	3 1	Lee, George	2 35
9	1	Garrett, John	3 2	Laird, James	4 4
11	9	Galbraith, John	2 18	Lynch, James	7 30
11	9	Galbraith, Arch'd.	2 18	Lynch, Dennis	7 30
11	16	Gunn, John	2 20	Love, John	10 12
11	19	Gell, Robert	2 28	Long, Charles	11 18
11	19	Green, Richard	2 30	Lyons, Thomas	11 20
12	6	Goy, Joseph	2 52	Lyons, John	12 21
10	6	George, Wm.	3 65	Lyons, Wm.	12 20
10	6	Gill, Thomas	8 11	Lyons, James, Sr.	12 19
10	6	Gill, Michael	8 12	Lyons, James, Jr.	12 20
8	10	Gunn, Donald	9 4	Lyons, Patrick	12 19
7	10	Gunn, John	9 4	Lee, Joseph	12 15
4	24	Hayes, Wm.	12 4	Murdoch, John	2 63
3	48	Hayes, Robert	11 6	Milligan, Joshua	6 4
3	51	Henderson, James	10 13	Massie, Alex.	6 4
3	52	Henderson, George	10 15	Matheson, Duncan	6 4
2	53	Howey, Wm.	7 5	Matheson, Adam	6 4
3	53	Hammell, James	11 2	Mara, Michael	3 69
2	12	Hanna, Samuel	11 3	Merriam, Justus	4 6
3	16	Howey, Edward	8 4	Miller, James	2 49
1	19	Howey, James	8 5	Moggy, Wm.	3 49
1	20	Hammell, Wm.	5 4	Moggy, Joseph	2 54
1	20	Hammell, Robt.	5 5	Moggy, John	3 59
1	20	Holland, Robt.	4 5	Murray, James, Sr.	3 19
1	2	Holland, John	4 5	Murray, Wm. G.	3 21
1	2	Houghton, Joseph	3 9	Matthews, Michael	2 11
1	12	Hagen, Patrick	1 25	Matthews, Charles, Sr.	2 13
1	15	Hagen, Owen	1 25	Matthews, Thomas	2 13
3	3	Halliday, Thos.	1 27	Matthews, James	2 14
3	4	Halliday, John	1 28	Matthews, Patrick	3 14
2	19	Halliday, James	1 28	Marklo, W. K.	1 19
2	34	Henry, Robert	11 12	Muldoon, Edward	1 26
4	27	Henry, Wm.	11 12	McKay, John	6 30
12	15	Johnstone, Robert	12 18	McGregor, Hugh	1 4
7	6	Jackson, John	2 63	McCaughey, Alex	1 13
8	6	Jamieson, W. J.	5 5	McCaughey, John	1 13
3	41	Jamieson, David	7 5	McIntosh, Peter, Sr.	1 30
2	15	Kirk, James	4 2	McIntosh, Peter, Jr.	1 29

	Con.	Lot.		Con.	Lot.
McClintock, Wm	3	15	Prile, Michael.....	4	28
McInnis, John	2	22	Paton, Neil.....	6	27
McDonald, Angus.....	3	21	Poole, John.....	6	28
McCauley, John.....	2	24	Page, Aaron	7	9
McKay, Wm., Sr.....	2	25	Page, Elijah	6	7
McKay, John	2	25	Phillips, Mrs	8	7
McKay, Angus.....	2	26	Phillips, Wm.....	9	10
McLeod, Joseph.....	2	27	Price, John.....	9	1
McBride, John.....	2	32	Price, Carson	10	4
McKay, John	2	36	Price, Robert	10	9
McKay, Roderick.....	3	45	Perdue, Thomas.....	6	8
McGeary, Owen	2	56	Pearce, Wm	1	1
McGeary, James.....	2	56	Quinton, Thomas	11	1
McCartney, Francis	2	57	Quinton, Richard	11	1
McGuire, John.....	5	1	Roach, James	2	15
McLean, Neil	7	26	Robinson, Wm	9	13
McLellan, Samuel.....	9	9	Reid, Patrick	11	16
McInnis, John	9	6	Rose, John	11	17
McDonald, Philip.....	9	4	Rose, Magnus.....	11	17
McLean, W. J	10	1	Rose, Jacob	3	21
McQuaker, Wm	10	1	Ramage, Alex.....	8	1
McQuaker, Andrew	12	7	Ramage, Thomas	8	2
McCauley, George.....	10	7	Ramage, Matthew.....	8	2
McCauley, Cochrane.....	10	8	Ramage, James.....	8	3
McCauley, Patrick	11	8	Roe, Patrick.....	5	30
McNally, John	12	22	Reader, Robert.....	2	29
McLaughlin, Peter.....	11	3	Russell, Patrick	2	8
Neely, John	12	13	Richardson, Samuel	1	4
Neely, Wm	12	16	Redfern, Wm	1	5
Neely, Jacob.....	12	16	Ross, Robert, Sr.....	2	2
Neely, Thomas	12	16	Strathy, A. E	1	18
Norton, Wm	11	7	Smith, Wm.....	1	30
Norton, Samuel.....	10	9	Smith, Donald	1	30
Nicholson, John	9	7	Sinclair, Donald	2	4
Neelands, Andrew	6	3	Sinclair, Peter.....	2	4
Orr, George.....	1	20	Sparrow, Edward	2	33
Prile, Andrew.....	5	28	Sparrow, Thomas	2	34
Pearce, John, Sr.....	2	39	Stringer, John, Sr.	2	38
Pearce, John, Jr	2	39	Stringer, Wm	2	38
Page, Ephraim	2	40	Sheils, James.....	3	60
Page, James	2	40	Sheils, Charles	3	60
Pearce, George	3	43	Sutcliff, John	4	18
Pritchard, Robert.....	2	58	Shea, John	5	21

Con.	Lot.
4	28
6	27
6	28
7	9
6	7
8	7
9	10
9	1
10	4
10	9
6	8
1	1
11	1
11	1
2	15
9	13
11	16
11	17
11	17
3	21
8	1
8	2
8	2
8	3
5	30
2	29
2	8
1	4
1	5
2	2
1	18
1	30
1	30
2	4
2	4
2	33
2	34
2	38
2	38
3	60
3	60
4	18
5	21

Con. Lot.		Con. Lot.	
5	22	3	61
5	22	2	64
6	27	2	64
7	9	4	1
7	8	5	1
10	5	5	2
16	16	5	2
11	1	5	3
12	8	12	2
11	4	12	1
7	6	4	3
6	6	4	25
6	5	5	24
8	6	5	25
2	29	6	4
2	17	10	17
1	2	9	3
1	9	9	2
4	26	9	3
4	26	10	4
1	17	11	5
12	14	11	5
1	19	11	5
2	51	11	6
Stevenson, Joshua.....		Wark, John	
Stevenson, Wm.....		Wark, Thomas	
Sullivan, Patrick		Wark, Wm.....	
Shaw, Robert		Walker, Francis	
Shaw, Wm		Walker, John	
Sutherland, John		Walker, Alex	
Steele, Michael		Walker, Alex., Jr.....	
Seabrook, John.....		Walker, Andrew.....	
Squire, David		Walter, John	
Smith, Donald		Walter, John, Jr	
Thompson, Henry.....		Wray, James.....	
Taylor, Hugh		White, Robert	
Taylor, Wm		White, James	
Taylor, John.....		White, George	
Thompson, L.....		Winter, W. J.....	
Telfer, John		Wallace, James.....	
Thorp, Charles		Williamson, David	
Tompsett, Wm		Williamson, James	
Vennard, John.....		Williamson, James, Jr..	
Vennard, Robert, Sr.....		Young, M. A.....	
Wilson, Mrs		Young, Thomas.....	
Williams, Alfred.....		Young, David.....	
Williams, Charles.....		Young, James.....	
Williams, Robert		Young, Wm.....	

HOLSTEIN.

A Post Village in the Township of Egremont, 6 m. from Mount Forest. Mr. M. D. McKenzie is the Postmaster, and likewise keeps a General Store. There is a Blacksmith's Shop and a Sawmill at Holstein; the latter the property of Mr. John Sheils. Mails are supplied from Mount Forest.

HORNING'S MILLS.

A village in the Township of Melancthon, between the first and second Concessions, in what is known as the "Old Survey" of the Township. Horning's Mills P. O., is 12 m. South of Singhampton; but although the road runs direct South from Singhampton, Horning's Mills is not situated on the County line, like the village just named. In Melancthon, the County line of Grey projects, as it were, one Concession into Simcoe. This village is 6 m. N. of the end of the "Toronto and Sydenham" gravel road, and about 22 m. N. of Orangeville. The place is very scattered; a few houses being in the vicinity of the mills, and nearly a mile South, a few more near the

Hotel; with the Post-office and Mr. Jarvis' Store midway between. The South end of the place is sometimes called "Masonville," having been laid out as a village under that name a few years ago by the late John Mason, Hotel Keeper. Population of Horning's Mills about 100. Within the bounds of the village are 3 Stores, a School, a Grist-mill, a Fulling Mill, a Sawmill, a Post-office, 2 Blacksmiths' Shops, a Waggon Shop, a Tavern, 3 Shoemakers, a Tailor, &c.

The Grist-Mill is the property of W. Airth, Esq. It has two run of stones. It is the oldest Mill in the County, having been built 30 years ago by the late Mr. Horning. The Carding and Fulling Mill belongs to Mrs. Johnson, and is leased by Mr. E. Creech. These, as also Mr. John McGhee's Sawmill, are situated on the headwaters of the Pine River, a tributary of the Nottawasaga River. The fall on Mr. Airth's property is as much as 200 feet, affording almost unlimited water-power. Being fed from springs, none of which are more than two miles distant, it shows little or no variation in the volume of its water at any time of the year—neither affected by droughts nor floods.

Adjoining the School House, is a pretty little Cemetery, the property of the public, containing over an acre. There is an Episcopal Methodist Chapel, and a Wesleyan Chapel (the latter not quite finished) near enough to be considered in the village. The Wesleyan and New Connexion Methodists, and the Canada Presbyterians worship at present in the School-house. The School Section possesses a Common School Library.

A melancholy tale hangs round the early settlement of this place. Thirty years ago, four children, one a son of Mr. Horning's and three other children named Van Meer, wandered into the woods, perhaps in search of the cows, and were *never more heard of!* It was supposed, it does not seem to be known on what grounds, that they were carried off by Indians. The mystery was never cleared up. No traces were discovered, nor were any remains of the little unfortunates ever found. It is easy to refer to, but impossible to describe the desolation of the parents, the sickness of "hope deferred;" the catching at every atom of probability on which a hope might hang, only to be again disappointed; and at last the utter darkness and the blank despair. Twenty years after, a young Indian-looking man appeared in the settlement, and gave out that he was Mr. Horning's son, but his contradictory accounts of himself gained no credence, and he was set down as an impostor.

AIRTH, WILLIAM, General dealer in Dry Goods, Groceries, &c.
Proprietor Grist-Mill. Commissioner for taking affidavits, *J. P. Berry*, Francis, General Weaver.

Creech, Edward, Lessee Carding and Fulling Mill.
 Doan, Sylvester, Boot and Shoe Maker.
 Ferris, William, Farmer.
 Ferris, Edward, Boot and Shoe Maker.
 Hudd, Stephen, Farmer.
 Hewitt, Rev. W. J., Wesleyan Methodist.
 Hiscocks, Rev. J., Episcopal Methodist.
 JARVIS, PAUL, General dealer in Dry Goods, Groceries and
 Country Produce, and Postmaster.
 JOHNSON, MRS., General dealer in Dry Goods, Groceries, &c.
 Proprietress Fulling and Carding Mill.
 Leitch, George, Farmer.
 LAWRENCE, SAMUEL, Waggon Maker and general Blacksmith.
 Lytle, James, Blacksmith (at S. Lawrence's).
 MEWS, THOMAS, Blacksmith.
 Mason, Mrs., "Wheat Sheaf Hotel."
 Munro, W. F., Teacher.
 MARSHALL, GEORGE, Boot and Shoe maker.
 MCGHEE, JOHN, Proprietor Sawmill.
 Polly, Richard, Farmer.
 Reddick, George, Farmer.
 SHEPPARD, GEORGE, Lessee Grist-Mill.
 Yokom, Elijah, Farmer.

INDIAN RIVER.

A small stream that rises in the Eastern part of the Township of Keppel, and after a short course through a part of that township, and the Township of Sarawak, falls into Owen's Sound about 4 m. from the Town of that name. At present it drives no machinery except a Sawmill at its mouth, in Sarawak. Its upper course is generally sluggish, flowing through a series of flats and swamps, which it occasionally overflows in spring. Its lower course is sometimes visited for trout-fishing; but it is rather too small a stream for good fishing. It is chiefly noticeable on account of its Falls, $\frac{1}{2}$ m. from its mouth. Its mouth forms an excellent boat harbour.

INDIAN FALLS.

For want of a better name, these Falls, and the small river which forms them, have been called "Indian," because they are found on lands until lately constituting an Indian Reserve. The Ojibways sometimes call the stream "Drumming River," from the resemblance of the noise of the Falls to the "drumming" of a partridge, as frequently heard in the woods. These beautiful Falls are, we are most happy to say, yet in a complete state of nature. No work of man is

visible from the chasm below, or from the brink, except on the latter the carving of "many a long forgotten name" on a beech rooted in the rock. The descent is sheer. The height of the Falls, as we once found by actual measurement, is 41 ft. ; and behind the curtain of falling waters it has become customary for all visitors to pass. It is a favourite resort for summer pic-nic parties from Owen Sound, who proceed to the mouth of the river in boats.

INGLIS' FALLS.

Sometimes also called "Sydenham Falls." They are three miles south of Owen Sound, on the Sydenham River. The river here plunges over rocks from a height of 70 ft. above the bed of the stream below. The fall is broken and irregular. When the water is very low, the rocks show their black, mossy faces, and the waters dart hither and thither in jets and streams ; but, when the river is full, it is a rude tumbling cascade, descending in a sheet of foam to the bottom. Nothing can be more picturesque than these Falls as seen from below, and the rapids and rocks round which the visitor has to pick his way to reach the bottom of the cascade. The people of the town and neighbourhood are justly proud of them. Lord Elgin, when Governor General, paid a visit to these Falls in the autumn of 1851, when in Owen Sound. The road from Owen Sound, for a quarter of a mile before reaching the Falls, is beyond all cavil the prettiest and most romantic bit of road in the County.

INGLIS' MILLS.

Situated just above the Falls of the Sydenham River, 3 miles from Owen Sound, and in the Township of Derby. In 1842, when the embryo town of Owen Sound was scarce discernable to the eye, and Derby as yet an unsurveyed wilderness, Mr. Elliott, a Millwright, from Goderich, came in Mr. W. C. Boyd's schooner, the "Fly," and commenced putting up Mills at the Falls of the Sydenham. Either in '42 or '43, before they were quite finished, he sold out to Mr. Boyd, who, in 1845, sold them to Peter Inglis, Esq., the present proprietor.

The Mills consist of a Grist-Mill (with two run of stones) and a Sawmill. The original Grist-Mill was superseded in 1862 by a newer structure, handsomely built, 2½ stories high, adjoining the old site. The residence of the proprietor stands on an elevation near the Mills, and commands a most extensive prospect Northward. The Indian shore, as far as Cape Commodore (20 m. distant), is distinctly visible, with the blue waters of the Lake East and North, and the Town of Owen Sound, and the intervening valley, lying, as it were,

on the latter
 esh rooted in
 Falls, as we
 and the curtain
 s to pass. It
 Owen Sound,

almost at the spectator's feet. Little over a quarter of a mile above is Mr. Herriman's Sawmill, and at the turn of the road, between the two, is W. McMeekin's Inn.

Dickson, Thomas, Miller.

INGLIS, PETER, Proprietor Grist and Sawmills; Clerk of the County Court, and Registrar of Surrogate Court.

McMEEKIN, WILLIAM, Innkeeper.

Reilly, John, Sawyer.

JOHNTOWN.

A village on the Garafraxa Road, between the Townships of Sullivan and Holland, 9 m. South of Owen Sound. Described under the name of "CHATSWORTH" (which see).

JOHNSON P. O.

re three miles
 the river here
 of the stream
 water is very
 e waters dart
 ver is full, it is
 o the bottom.
 as seen from
 or has to pick
 le of the town
 Elgin, when
 umn of 1851,
 for a quarter
 d the prettiest

A country Post Office, in the Township of Sydenham, on the "Lake Shore Line," 12 m. from Owen Sound; one or two miles from the shore of the "Sound." There is a fine improving country around it. Mails to and from Owen Sound on Tuesdays and Saturdays. There is a frame Church at Johnson, belonging to the Presbyterian Church of Canada (Kirk). Rev. Alex. Hunter, B. A., of Leith, preaches every Sabbath. Also a frame School-house. Mr. Simon Graham, Teacher. The P. O. derives its name from the name of the Postmaster, although the P. O. Department have taken some liberties with the spelling.

JOHNSTON, WILLIAM, Postmaster.

JOHNSTON, ROBERT, Farmer.

KEPPEL TOWNSHIP.

r, 3 miles from
 42, when the
 o the eye, and
 a Millwright,
 he "Fly," and
 ham. Either
 d out to Mr.
 q., the present

The Northernmost Township of the County of Grey. Bounded North by Colpoys Bay, East by the waters of Owen's Sound, South by Derby, and West by Amabel. Keppel, and the other Townships forming the Saugeen Peninsula, were surrendered to the Government by the Ojibway Indians residing at Newash and Saugeen, in the early part of 1855; a grand Council of the Tribes assembling to consummate the treaty with Lord Bury, then the head of the Indian Department. Keppel was surveyed the same year by Charles Rankin, Esq., of Owen Sound, and an efficient staff of assistants. It was sold by auction at Owen Sound, in the autumn of 1856; an upset price having been put on each lot by the Surveyors. For two or three years thereafter, Keppel, along with Sarawak, was attached for Municipal purposes to Derby, and is still attached to Sarawak.

stones) and a
 in 1862 by a
 oining the old
 ation near the
 thward. The
 t), is distinctly
 North, and the
 ng, as it were,

The soil in Keppel is unequal. Some tracts are of very excellent quality, and moderately free from stones; other portions are stony

and contain rocky streaks, and occasionally rock ridges of several feet perpendicular height. There are a number of small lakes in the township, most of which are surrounded by cliffs of limestone of no great elevation.

A diagonal line of road was surveyed through the township, from the vicinity of Owen Sound Northwesterly. Of the three roads shown on the survey, the Southernmost is the one improved best and most travelled. The "South Diagonal," as it is called, in conjunction with the County Line, lately opened up and improved, makes a land communication between Owen Sound and the settlements at the head of Colpoy's Bay; the only communication until the last two years having been wholly or partially by water. The only village in the Township is North Keppel, on a bight of the shore opposite Griffith's Island.

The Census Returns of 1861 give us extremely little information respecting this Township of any practical value now, as it was then only beginning to be extensively settled and improved. The population of Keppel, Sarawak, and the town plot of Brooke, is set down as being at that date 592. The Assessment Roll for 1864 contains about 280 names of residents, representing a population of 1,400, which would be about the number for the united Municipality in the summer of 1864; but there has been a considerable and steady influx of new settlers during the year, and the Roll of 1865, when completed, will show a large excess over that of 1864.

Magistrates.—There are three Magistrates in the United Municipality, viz.: William McNaught, Lockhart Ormiston, and George Lee, Esq's. Of these, Mr. Lee is the only resident in Keppel; the others are in Sarawak.

Municipal Officers (for United Townships).—*Reeve*, Alexander Bell (Sarawak P. O.); *Councillors*, George Webb, James Cruikshank, William Ritchie, and Arch. Campbell; *Clerk*, Abraham S. Vandusen (Owen Sound P. O.); *Treasurer*, James Vandusen (Owen Sound P. O.).

Schools.—There are five Common Schools within the United Municipality, viz.:

Section No. 1 (Village of Brooke), George Barrit, Teacher. House, frame. Average attendance for 1864, 20.

Section No. 2. George Meir, Teacher (first half of 1864). Average attendance for ditto, 8. House, log.

Section No. 3. Jane A. Sellon, Teacher. House, log. Average attendance for first half of 1864, 15.

Section No. 4. Mary Gerolamy, Teacher. House, log. Average attendance for 1864, 8.

Section No. 5. Sarah A. Doyle, Teacher. House, frame. Average attendance for 1864, 13 (North Keppel School).

NOTE.—In the following list, "N. C. D." is North of Centre Diagonal Road; "S. C. D." means South of that road; "C. R." denotes "Colpoy Range," lying on Colpoy's Bay; "G. R." denotes "Georgian Range," a tier of lots from the North Line of Sarawak, on the shore of Owen's Sound; "J. R." is Jones' Range, on the former Indian Reserve, near the head of Colpoy's Bay.

	Con.	Lot.	Con.	Lot.
Atkinson, Edward.	2	N. C. D.	36	Campbell, Wm... 18
Ager, Gordon.....	18		35	Crampton, Charles. 21
Arnold, Richard... 26		24	Clark, John..... 24	33
Atkey, James..... 25		12	Chatwin, Edwin... C. R.	38
Atkey, James, Jr. 25		12	Chatwin, Alfred... C. R.	37
Atkey, George... 23		11	Cornish, John..... C. R.	32
Atkey, Henry.... 23		11	Cornish, Richard. C. R.	31
Abel, John..... 18		26	Cameron, Roderick C. R.	28
Boyd, Wm. D..... C. R.	40		Cartmell, Jas. B.. J. R.	8
Boyd, Matthew.... 2	S. C. D.	26	Connelly, Patrick. 21	8
Boyd, Wm..... 8		5	Corkwell, Thomas. 18	27
Barramack, Joseph 9		2	Davidson, Samuel. 3	16
Brown, Arch'd.... 1	S. C. D.	30	Davidson, Joseph.. 3	16
Brown, Malcolm... 1	S. C. D.	31	Dunn, William... 15	9
Butehart, Andrew. 2	S. C. D.	15	Duncan, Robert.. 2	S. C. D. 10
Butehart, George. 2	S. C. D.	11	Duncan, Arch.... 2	S. C. D. 10
Barrows, Rich'd.. 1	N. C. D.	10	Dunbar, Robert.. 1	N. C. D. 1
Black, Robert.... G. R.		7	Dwar, Wm..... 16	34
Black, Adam..... G. R.		7	Dawson, Wm..... 19	41
Baylis, Wm..... 17		33	Dodds, Joseph..... 25	40
Bell, Alex..... 20		42	Dodds, Francis... 24	40
Brown, John..... 24		26	Dewar, David..... C. R.	38
Brown, Wm..... 19		1	Dodds, Robert..... 7	7
Brown, James.... 20		1	Edmonstone, S. W. 21	36
Clemens, Albert.. A.		14	Ferguson, Wm... B.	6
Cneer, Amos.... 3		10	Freeman, Thomas. 19	28
Cheer, John..... 3		9	Flaherty, Wm..... J. R.	5
Cruikshank, Jas. 2	S. C. D.	9	Farrow, Frederiek. 19	2
Carr, John..... A.		23	Gerolamy, John.. B.	3
Crampton, John.. G. R.		23	Grady, Thomas... G. R.	20
Campbell, Arch... 18		40	Goldhawk, H..... G. R.	16
Campbell, John... 18		30	Garvin, Alex..... G. R.	9

	Con.	Lot.		Con.	Lot.
Garvin, James...	G. R.	9	Muir, Andrew...	18	34
Garvin, Hugh.....	G. R.	9	Madill, Samuel...19		29
Graham, George...24		37	Miller, John.....20		28
Graham, Alex.....23		36	Miller, Henry C...20		29
Graham, Wm.....26		34	Matthews, James...21		6
Gardner, Wm. G..21		3	McAuley, John....	J. R.	1
Hambley, Wm.....1	N.C.D.	30	McCrae, Finlay D.20		36
Hay, Robert.....22		45	McCulloch, James.16		7
Hutchinson, Singleton 17		32	McDonald, --- .	B	11
Halliday, Wm.....24		35	McDonald, Andrew 1	S.C.D	1
Horn, John.....	C. R.	38	McGuire, John....19		39
Harvey, Wm.....	C. R.	38	McHardie, John...21		44
Hutchin, Alex....	C. R.	33	McHardie, James.	G. R.	8
Hutchin, James... C. R.	33		McKenzie, Duncan	B	10
Hart, Francis20		5	McKenzie, George.19		43
Johnston, James... A.	15		McKenzie, Wm....24		38
Johnson, C. M. . . J. R. P.			McKenzie, Hugh..25		36
Johnson, John R. J. R. S.			McKenzie, James.26		35
Kennedy, Allan . . A.	3		McMillan, Wm....22		44
Kennedy, Duncan. A.,	2		McNaught, John .24		13
Kennedy, Donald. A.	2		North, Alfred R... J.R.	2	
Kennedy, Dugald. A.	3		Ormiston, Thos....21		42
Kelso, Alex.....2	S.C.D.	23	Pringle, George.... 6		5
Lothead, Robert.. A.	8		Pringle, John..... 5		4
Little, James 5		7	Perkins, John.....16		9
Lennox, John 2	S.C.D.	12	Perkins, George ... 1	N.C.D.	11
Leslie, James 3		4	Perkins, Elias..... 1	N.C.D.	11
Lee, George G. R.	19		Payette, Lewis G. R.	13	
Laing, Wm.....26		33	Payette, David G. R.	14	
Limburner, Horace C. R.	38		Pease, Thomas23		37
Lewis, Wm.....21		34	Picken, Rob. (Mer-		
Mills, Francis..... B.	13		chant), C. R.	38	
Munro, Henry B.	1		Robertson, Daniel. 4		12
Mitchell, David.... A.	5		Rattan, Joseph 4		7
Miller, Robert..... 4		2	Ritchie, Wm.....	B.	9
Moore, Wm..... 8		6	Ritchie, John	B.	7
Moore, James 7		6	Ritchie, Peter.....	B.	7
Moore, Thomas.... 7		6	Ritchie, D. S. F.		
Moore, Samuel 7		5	(Teacher).....	B.	1
Murray, William,			Ryder, Rob.(Black-		
(Mason) 2	S.C.D.	11	smith), 3		5
Mouck, Michael... G. R.	21		Sugden, Jonas 6		2
Marshall, Henry... G. R.	10		Spencer, Wm. J... 6		3

Lot.	Con.	Lot.	Con.	Lot.
34	5	1	1	10
29	7	3	3	8
28	5	25	22	8
29	19	40	6	6
6			3	3
J. R. 1			J. R. 4	4
36		38	A. 4	4
7		37	1 S.C.D. 16	16
B 11		4	G. R. 15	15
1 S.C.D. 1		2		
39		15	21	38
44		18	21	37
G. R. 8		35	23	28
B 10		35	25	37
43		36	7	7
38		40	3	4
36		2	C. R. 38	38
35		6	2 S.C.D. 31	31
44		28	1 S.C.D. 10	10
13		37	24	30
J. R. 2		31	24	30
42		31	22	43
5		28	23	30
4		32	23	30
9		32	14	10
1 N.C.D. 11				
1 N.C.D. 11				
G. R. 13				
G. R. 14				
37				
C. R. 38				
12				
7				
B. 9				
B. 7				
B. 7				
B. 1				
5				
2				
3				

KILSYTH.

A Post village in the centre of the Township of Derby, 7½ m. from Owen Sound, 8 m. from Tara, and 23 m. from Southampton. It is on the Owen Sound and Saugeen stage road (see "Centre Road, Derby"), not on the new Gravel Road which runs through the township near its Northern limit. It contains a Post-office, a Disciples' Meeting-House, 2 Stores, a Tavern ("Sloan's Hotel"), a Pottery, a Blacksmith shop, &c. The Earthenware manufacture of Walmsley and McCluskie has attained considerable proportions, the Pottery having now been in successful operation for several years; and many articles of the more ornamental kinds, as well as those in common use, are now produced at the works. There are daily mails, to and from Owen Sound, Tara, Invermay, Southampton, &c.

FLEMING, WILLIAM, General Merchant.

Finch, Abraham, Tailor and Farmer.

McCluskie, James (of Walmsley & McCluskie), Potter.

SLOAN, THOMAS, General Merchant and Postmaster.

Smith, George, Innkeeper, "Sloan's Hotel."

Stedman, William, Blacksmith.

Walker, Archibald, Teacher.

WALMSLEY & McCLUSKIE, Manufacturers of Earthen and Stone Ware.

Walmsley, William (of Walmsley & McCluskey), Potter.

LAKE MANITOU.

The old name of Georgian Bay, meaning the "Lake of the Great Spirit." (See "Georgian Bay.")

LATONA.

A Post Office on the Garafraxa (Gravel) Road, in the Township of Glenelg, and which was formerly called "Glenelg" P. O. The name was changed in 1864 by the P. O. authorities. The office was established in 1853. It is distant 7 m. from Durham, and 21 m. from Owen Sound. Mails daily, North and South. Mails are exchanged every Wednesday and Saturday with Crawford P. O., in Bentinck, and Scone P. O., in Elderslie; and, on Saturday only, with Glascott P. O., in Glenelg.

APPLEBY, MARK, Postmaster.

Cain, George, Farmer.

Cain, James, Farmer.

Jeseman, John, Farmer.

McFarlane, John, Farmer.

McFarlane, Duncan, Farmer.

McFarlane, John, Jr., Farmer.

Riddell, James, Farmer.

LEAVENS P. O.

In the Township of St. Vincent, on Owen Sound and Collingwood Gravel Road. It is $4\frac{1}{2}$ m. from Meaford, and $14\frac{1}{2}$ from Owen Sound. In summer, when Mails between Owen Sound and Meaford are carried by steamboat, Leavens is supplied by a tri-weekly land mail. In winter, the Mails are daily, in each direction.

Arthur, John, Broom-maker.

Blanchard, A. C., Boot and Shoe Maker.

CUNNINGHAM, STEPHEN, Postmaster.

Groom, T. B., Boot and Shoe Maker.

LEAVENS, R. B., Farmer.

Richmond, Cyrus, Farmer.

LEITH.

A village in the Township of Sydenham, on the Eastern shore of Owen's Sound, 7 m. (by the road) from Owen Sound Town. John

Telfer, Esq., the Government Agent in the settlement of Owen Sound town-plot and vicinity, removed to Leith (so named by him) about 19 years ago, took up a lot or two of wild land, built a Grist-mill, and laid out a village. A very pretty little trout and mill-stream, named the "Water of Leith," gives power to the mill, and empties into the Sound at the village. Its mouth forms a convenient boat-harbour, but is not valuable for navigation, properly so called. Adam Ainslie, Esq., the present proprietor of the mills, &c., ran out a wharf (finished in 1861), which showed 8½ ft. water at its end at the time, but, from the recent fall of water in the Upper Lakes, is less now. Mr. Telfer's interest in the place was bought out by Mr. James Wilson (formerly of Galt, now of Owen Sound), who erected a Distillery, not now in operation. Mr. Ainslie succeeded Mr. Wilson in the ownership of Leith. The Grist-mill has been enlarged since its first erection. It has two run of stones. A little further down the shore, on a different stream, is an Oatmeal Mill, the property of James Ross, Esq. Messrs. Ross & Sons have also in course of erection a Tannery, in the vicinity of the Oatmeal Mill. There are several Mechanics in the Village—Blacksmith, Tailor, Shoemaker, &c. The present population is 110. Mails to and from Owen Sound on Tuesdays and Saturdays.

There is a neat frame School House, well furnished with maps, &c. Henry Moore, Teacher. The average attendance of scholars for 1864, was 30. Religious services are held in the School House every Sabbath, in connection with the Scottish Kirk; Rev. Alex. Hunter, B. A. (who resides in the village), is the Minister. A Subscription Library is sustained by the inhabitants of the village; M. A. Ross, Secretary and Librarian. Fees, 50 cts., entrance, and 25 cts., a year. A lodge of Good Templars (British American), holds its meetings every Monday evening. An Hotel, very pleasantly situated, is kept by Mr. Moulton.

AINSLIE, ADAM, Proprietor Leith Mills.

Alexander, Richard, Labourer.

Burr, Peter, Blacksmith.

Brown, Thomas, Carpenter.

Cameron, Peter, Carpenter.

Cameron, George, Carpenter.

Cameron, Arthur B., Carpenter.

Clark, James, Carpenter.

Duffy, Michael, Labourer.

GRIERSON, ROBERT.

Lenfestey, John, Miller, Leith Mills.

LEMON, CHARLES, Boot and Shoe Maker.

Moulton, Royal, Innkeeper, "Leith Hotel."
 Moore, Henry; Teacher, bds. A. Ainslie's.
 Marshall, Anthony, Labourer.
 McNeil, Neil, Labourer.
 McNeil, Malcolm, Labourer.
 McKeen, Wm., Farmer.
 North, Daniel, Labourer.
 Rickson, Henry, bds. A. Ainslie's.
 ROSS, JAMES, Postmaster.
 ROSS, JOHN, Assistant Postmaster.
 Ross, James, Jr.

LEITH CORNERS.

One mile from Leith, on the Sydenham "Lake Shore Road," at the turning off toward Leith. It is 6 m. from Owen Sound, and in the midst of a fine and improving settlement. At the Corners are found a Store, a Tavern, a School House, Waggon Shop, Blacksmith Shop, &c. Leith is the Post-town. A frame Church, belonging to the Canada Presbyterians is in the immediate vicinity. Rev. R. Dewar, Minister. The School House is frame, supplied with Maps and Globe; and the scholars during 1864, averaged in attendance 48. The children of school age in the Section number 104.

Armstrong, Charles, Farmer.
 Biggar, Andrew, Farmer.
 Clark, Robert (of Davidson & Clark).
 Campbell, Roland, Waggon Maker, at J. P. Telford's.
 DAVIDSON & CLARK, Carpenters and Waggon-makers.
 Davidson, James (of Davidson & Clark).
 Dewar, Rev. Robert, Canada Presbyterian.
 Hudson, John, Farmer.
 Nisbet, George, Farmer.
 SPEEDIE, WM., General Merchant, one door from Vanwyck's Hotel.
 Telfer, William.
 TELFORD, JAMES P., Blacksmith.
 Telford, William P., Teacher.
 VANWYCK'S HOTEL, Leith Corners, Lake Shore Road.
 VANWYCK, ROBERT, Proprietor Vanwyck's Hotel.
 Wilson, John.

"MAITLAND" RIVER.

In order to begin aright, it is necessary to premise that the Maitland River (named after Sir Peregrine Maitland, Governor of Upper Canada; and falling into L. Huron at Goderich), does not in any

part of its course touch the County of Grey, nor derive a drop of its waters therefrom; and the only reason for introducing its name in this work arises from the following circumstances. In 1837, Charles Rankin, Esq., P. L. S., received orders from the Crown Land Department of Upper Canada, to proceed to lay out a line of road between the head of Owen's Sound, and the settlements of the Wellington District. Before this date, Lewis Burwell, Esq., P. L. S., of Brantford, had been sent up to near the head waters of the Grand River, to lay out some new townships. When Mr. Burwell came to the township of Luther, he merely ran lines around it, and reported it "all swamp." Though time has proved Burwell's report to have considerable foundation in fact, it seems the Government of that day had serious doubts about its correctness. Mr. Rankin, however, was allowed to go about the present business in his own way; and being certain of the reliability of his friend Burwell's report, after commencing at Garafraxa township, near the village (or rather then the *settlement* of) Fergus, he bore off N. W. through what is now the township of Arthur; intending to turn North when he was sure of being round the great Swamp. When he struck the "Maitland," at what is now Mount Forest, he judged from the high banks and swift water that there could be no great swamp in the immediate neighbourhood. Newash, the Ojibway Chief of Owen's Sound, told him it was "a Saugeen." Having always found Newash's topography marvellously correct, he never had a doubt about it; and "Saugeen" it was in his report. For the next three years, nothing was done. Emigration and settlements were at a stand-still. The County was slowly recovering from the effects of the Rebellion of 1837.

In 1841, the Government, not liking on the map the appearance of Mr. Rankin's line, sent John McDonald, Esq., of Goderich, a Surveyor who had been in the employ of the "Canada Company," to run out a new and straight line—one that would serve as a Town-line between the new townships to be laid out. Mr. McDonald's survey extended from the "Maitland" to the South limit of Sydenham Township. Coming from Goderich, and finding a swift stream running directly toward it (though it soon turns N. W.), his first thought would naturally be that it was the Maitland River; though he might have judged that a stream as large as the Saugeen at Mount Forest would make a larger river than the Maitland by the time it reached the Lake at Goderich. Whether he consulted the Indians on the subject, or consulting them paid no attention to their statements, the fact remains that he dubbed the Southern Fork of the Saugeen with the name "Maitland," and that it was many years before the blunder began to be popularly corrected. All persons who had occasion to travel the "Garafraxa Road," 10 or 15 years

ago, knew about the "Maitland hills" and the "Maitland woods"; the latter a mile long, through the then nameless town-plot of Mount Forest. When, some years after McDonald's survey was made, some persons followed down the stream, searching for land, till it joined the Saugeen (near where Hanover now stands), and followed up the main stream of the Saugeen to Durham, and reported at the latter place that the "Maitland" was a *Saugeen*, people would hardly believe them. And at the present day there will be people found reading these pages who will dispute the fact of the "Maitland" being *no* Maitland.

The large Provincial Maps of Tremaine and Tackabury have this river correctly laid down; but the smaller Maps of Ensign, Bridgman & Fanning, New York, both in the editions of 1855 and of 1861, have it down according to the erroneous tracings of McDonald; and so widely has the error taken root, that in the Map of Upper Canada, given in Chewett & Co.'s "Canadian Almanac" for 1865, the river goes from the South corners of Egremont and Normanby, where Mount Forest *ought* to be, galloping away towards Goderich!—the old error again repeated.

MAD RIVER.

An affluent of the Nottawasaga River, rising by various streams in Osprey and Melancthon, and falling into the Nottawasaga near Angus. As Osprey and Melancthon occupy some of the highest table-land in the settled portions of Upper Canada, these streams, on their entrance into Nottawasaga Township, descend very rapidly, and might be utilized to a very large extent for manufacturing purposes. The main stream of the Mad River, then not far from its source, passes through the rising village of Singhampton at the County line of Simcoe.

MANDERS' CORNERS.

A well-known country Corners, in the Township of Sydenham, at the foot of the "Lake Shore" Road, and on the Gravel Road between Owen Sound and Meaford, 3 m. from the former place. There is an excellent brick School House at the Corners, which, with a well conducted Hotel by Mr. Wilkinson, and the farm-house (formerly the tavern) of Mr. R. Manders, constitutes the hamlet. The School House was built three years ago at an expense of \$1,000. Average attendance of scholars in 1864, 30. There is as yet no Post-office nearer than Owen Sound. The Sydenham Township Agricultural Society always hold their Annual Exhibition, and the Township Council generally meet, at Manders' Corners.

MANDERS, RICHARD, Farmer.

McKay, Hugh, Teacher, bds. at R. Manders'.
 WILKINSON, WILLIAM, Proprietor "St. Vincent Hotel."

MALMION.

A Post-office on the 9th Concession of the Township of Sullivan, 11 m. S. W. of Chatsworth. Distant about 20 m. from Owen Sound. Mails every Saturday to and from Chatsworth. Stephen B. Conger, Postmaster. About $\frac{1}{2}$ mile distant, on the head-waters of the Aux Sable, is a Sawmill, the property of Mr. J. A. Conger.

MASSIE.

A Post-village in the Northern part of the Township of Holland; 5 m. from Chatsworth, 5 m. from Walter's Falls, and 14 m. to Owen Sound. The neighbourhood began to be settled about 1853, and is rapidly improving. The place contains a Post-office, Grist-Mill, Sawmill, blacksmith shop, Horse-shoe Nail Factory, and a School House. The Sawmill was erected in 1859; the Grist-Mill in 1863. Both are the property of Alex. Massie, Esq. The Grist-Mill is one of the best little Mills in the County. Shafting throughout. One run of stones. The Mills on the Big Head River. There is another water-privilege, a quarter of a mile below, unemployd. Regular services are held every Sabbath in the School House by the Wesleyan and N. C. Methodist denominations, and occasionally by other denominations. There is an air of thrift and enterprise about the place, which promises well for its future growth and prosperity.

Ceasor, John, Blacksmith.

Coleman, Robert, Farmer.

HOWEY, WILLIAM, Farmer, Commissioner in Queen's Bench.

Henderson, George, Teacher.

Lang, Andrew, Farmer.

MASSIE, ALEXANDER, Proprietor Grist and Sawmills, and Postmaster.

Matheson, Duncan, Carpenter.

Matheson, Adam, Carpenter.

Milligan, Joshua, Farmer.

Partridge, Joseph, Manufacturer of Horse-shoe Nails.

Winter, William J., Farmer.

MAXWELL.

A new and rising village in the Township of Osprey, on the Durham and Collingwood Gravel Road. Population about 60. It is 9 m. from the Toronto and Sydenham Road at Flesherton, and 20 m. distant from Collingwood Harbour. The place contains a Post-

office, a store, two churches, school-house, tavern, Blacksmiths, Shoemaker, Carpenters, Spinning-wheel maker, Cabinet maker, &c. There is a large traffic across the country continually setting in toward the Railway at Collingwood, and its influence is tending to build up Maxwell and other places on the route of the Gravel Road. As an example of the amount of trade which may be done even in a small place by enterprise and capital, it may be mentioned that the firm of Sutherland & Bowes, Merchants, took in, in the winter of 1863-4, 32,000 bushels of Grain, and 50,000 lbs. of Pork, and teamed the whole to Collingwood. Mr. Maxwell has erected and removed into a new and commodious Hotel during the past few months.

The two chapels belong to the Wesleyan Methodists and the Canada Presbyterians, respectively. They are new, and scarcely yet finished. Rev. James Greenfield, of Stayner (Presbyterian), preaches every four weeks. Rev. D. E. Brownell, of Feversham (Wesleyan), every two weeks; and Rev. I. Ryder (Primitive Methodist), every four weeks.

SUTHERLAND & BOWES,
GENERAL DEALERS IN
Dry Goods, Groceries,
CROCKERY, HARDWARE,
CLOTHING, BOOTS AND SHOES,
DRUGS,
STATIONERY, SCHOOL BOOKS,
&c., &c., &c.
Highest Prices Paid in Cash for Farm Produce of Every Description.
CASH ADVANCES MADE ON POTASH.
MAXWELL, TOWNSHIP OF OSPREY.
SUTHERLAND & BOWES.

Bowes, George S. (of Sutherland & Bowes.)
Field, Henry, Boot and Shoemaker.

GAMEY, THOMAS, Farmer, Commissioner in Queen's Bench;
J.P. (2 miles West.)
GUY, WILLIAM, Horse-shoer and General Blacksmith.
 Heron, Thomas, Carpenter.
 Heron, Robert, Carpenter and Builder.
 Heron, Duncan, Farmer, Lessee Feversham Sawmill.
 Heron, Richard, Farmer.
 Long, Hosea, Farmer.
 Long, Wesley, Carpenter.
MAXWELL, JOSEPH, Proprietor Maxwell Hotel, and Postmaster.
 Sproule, James, Farmer.
 Sageon, Joseph, Farmer.
SUTHERLAND & BOWES, General Dealers in Country Produce,
 Dry Goods, Groceries, Boots and Shoes, &c. (*See card, p. 150.*)
 Sutherland, James A. (of Sutherland & Bowes.)
 Shields, Andrew, Cabinet maker.
SCOTT, ROBERT, Blacksmith ($\frac{3}{4}$ m. East).

MEAFORD PRINTING OFFICE.

JOHN C. CAIN,

BOOK & JOB PRINTER,

VICTORIA STREET, MEAFORD, C. W.

MEAFORD.

When the Township of St. Vincent was surveyed, which was as long ago as 1833, the town-plot of Meaford was left in a block of no great extent. In 1845, when the township was pretty well filled up, the late W. R. Gibbard, Esq., P.L.S., was instructed to lay out the village. We believe we are correct in stating that the *name* was bestowed by Mr. Gibbard. As the former name of the township had been changed some years before to St. Vincent, in honour of the naval hero, Admiral Jervis, Earl St. Vincent, it seemed a happy thought to call the principal village in the Township by the name of his country seat. In the same manner, Mr. Gibbard named the streets, Nelson, Collingwood, Sykes, Bayfield, &c.,—all names of naval heroes. The place did not spring at once into importance; for, three years after its survey, it yet contained but four houses.

J. & W. STEWART,

GENERAL DEALERS IN

DRY GOODS, GROCERIES,

CROCKERY, HARDWARE,

AND

COUNTRY PRODUCE,

BAYFIELD ST., NEAR THE WHARF,

MEAFORD, C. W.

CASH PAID FOR WHEAT.

GEORGE BROWN, JR.,

DEALER IN

FAMILY GROCERIES, WINES, SPIRITS,

PROVISIONS, &c., &c.

CASH FOR PRODUCE.

AMERICAN SALT.

NELSON STREET, OPPOSITE PAUL'S HOTEL,

MEAFORD, C. W.

The first Postmaster was the late Wm. Stephenson, and the Post-office then as now was called "St. Vincent P.O." It is told that Mr. Stephenson made many a journey to Barrie *on foot*, to take and bring his mails. The first storekeepers in the place were Moses Chantler, Jesse T. Purdy, George Jackson (of Durham, M.P.P.), and D. L. Layton. Mr. Layton is the only one of these now in the business, and is the present Postmaster. Mr. Purdy laid out village lots South of the Government survey, and Mr. Stephenson North of it; and, as each made efforts to induce purchasers and settlers, the place assumed for a time the appearance of *three* embryo villages. The Owen Sound and Collingwood Gravel Road, running somewhat from North to South through the village, and called at different points Sykes-street, Seymour-street, and Edwin-street, respectively, appears to have brought the place together. Business is centering on the Gravel Road, and on Nelson street, leading from it toward the Wharf.

Meaford lies very prettily. The lake view in front is at all times exhilarating; the site of the town is dry, although not elevated; a beautiful country lies around, sloping toward the town; many handsome cottages adorn the streets at different points, and the public buildings and places of business are very creditable to the taste and enterprise of the inhabitants. There are a number of Stores and Manufactories. We will endeavour to give a cursory glance at most of these, as well as the Churches, &c., and then pass on to the Alphabetical List of inhabitants. If we imagine ourselves arriving by Steamer *Clifton* from Collingwood, our attention would probably be first directed to the wharf at which Capt. Smith sets us down. It is of considerable length, and very substantially built. It was built seven or eight years ago by the Township Corporation of St. Vincent, aided by a grant from Government, and cost about four thousand pounds. At the shore-end of the wharf stands the Storehouse, likewise Township property, both being leased at present to Mr. L. S. Menere. As we emerge from the enclosed yard of the Storehouse, we are on Bayfield Street—rather open and unenclosed as yet. On an opposite corner, at our right, is the Wheat Storehouse of Mr. N. Burley. Further on, and facing the shore, is "Georgian Inn," once Mr. Stephenson's property. J. R. Mitchell & Co.'s Steam Planing Mill, and Sash and Door Factory stands on the water's edge; and a little further on is Mr. D. Sinclair's Foundry. The latter is not yet a very extensive business, but yearly growing larger. Immediately in front of us is D. L. Layton's General Store, and Post-office, and in the next building is Messrs. J. & W. Stewart's Store. A few steps further away from the lake bring us to the foot of Nelson Street, with a little hill in it, (a few feet only) between us and the Gravel

T,
RIES,
UCE,
RF,
C. W.
AT.
JR.,
PIRITS,
CE.
HOTEL,

Road. Behind us is the old bridge over the Big Head River, and near it the Steam Tannery of C. Carney, Esq., employing a number of hands. On our way up Collins Street, toward the Gravel Road, we pass near or in front of the establishments of Jethro Shipbird, Tailor; John Monaghan, Boot and Shoe Maker, B. Abart & Wagstaff, Druggists, George Brown, Jr., Groceries & Liquors; W. F. Livingston, Saddler; James Mack, Merchant; Jordan & Farley, Saddlers; W. Stephens, Tinsmith; John Lindsay, Merchant; G. A. Caswell, Boot and Shoe Maker; J. Paul's "Meaford Hotel;" the Wesleyan Brick Church, 40 ft. by 60, erected in 1864, cost \$2,400; the Town Hall of the Township, also erected last year, brick, cost \$2,400, 56 by 35 feet in size, with walls 28 feet in height. Pausing at the corner of the Gravel Road, we see on the corners opposite us, the brick store of W. D. Taylor, and Messrs. Andrew's Store; and further North John Patton's Cabinet Shop, James Cox's Blacksmiths' Shop, N. C. Methodist Church (unfinished), Orange Hall (brick), &c. Turning to the left we pass successively the offices of John Albery, T. Plunkett, and W. D. Pollard, the stores of D. A. Chase, (General Merchant), Messrs. Cleland (Stoves and Tinware), K. Hurd (General Merchant), W. Meikle (General Store), C. Burns (Groceries, and Boots and Shoes), W. H. Foster (Druggist, Seedsman, &c.), Coulson's Hotel, &c.

A short distance West of the Gravel Road ("Sykes Street"), stands the Congregational and Disciples' Chapels, the former of brick, and the latter a very good specimen of the Concrete wall, rough-cast. Some distance beyond the Congregational Chapel is the Canada Presbyterian Church, a small brick octagon.

Passing South, over the new bridge across the River, we see on the edge of the stream, the Woollen Mills of J. T. Purdy, Esq. James Williams, lessee. The works contain a complete set of manufacturing machines; and picking, carding, fulling, dyeing and dressing are done for customers who wish their own wool manufactured. Further up the stream are the Grist-Mills of Mr. Purdy (3 run of stones), the Sawmill; and near by, the site of Mr. M. Chantler's Grist-Mill (burned, and the water-privilege unemployed). Near the Mills are the Waggon and Blacksmith Shop of Mr. Hamilton, and the Waggon and Carriage Shop of Messrs. W. McDonald & Co. Below the Mills, on the river edge, is the new Pearlash Factory of Mr. A. Lawson. Above the Grist-Mill is a spare water-power.

Once over the bridge, the Gravel Road takes the name of Seymour street; and on it we find the establishments of Messrs. Henderson & McIntosh (General Dealers and Merchant Tailors), Drummond's Cabinet Warehouse; Pillgrem's General Store; Dr. Maclean's office; Wilcox's Boot & Shoe shop; the Methodist Episcopal Church,

finished a year ago, cost \$2,000, brick; Stabb's Hotel, &c. In this portion of the village are also the Fanning Mill Factory of Mr. C. Watt, turning out, 150 Mills and a large number of Straw-cutters, &c., annually; the Episcopal Church, a neat Gothic wooden building; the Masonic Hall; Cain's Job Printing Office, &c.

Creek Mills.—A mile North of the centre of the village, on the Lake shore, are "Creek Mills," so called by Mr. Fuller, the original proprietor of the water-power. They consist of two Sawmills, one above the other, on a creek emptying into the Lake there. The upper mill is the property of Mr. James Spratford; the lower, of Mr. Joseph Cox. Both have upright saws and lath saws, and are run with vigour. A Grist-Mill is spoken of. There is a spare water-power above the Sawmills. The population of this suburb is 100. For convenience, it is treated as a portion of Meaford in this work, as the town will soon grow down to it.

Magistrates.—Charles Carney, David L. Layton, Thomas Donovan, Thomas Harris, William D. Taylor, Jesse T. Purdy, James Stewart, John Johnson.

Meaford has grown rapidly since the wharf was built, and especially since the gravelling of the Owen Sound and Collingwood Road. It is stated, on good authority, that from 60,000 to 80,000 bushels of wheat are bought and stored every winter. An excellent Agricultural country surrounds it, its manufactures are increasing, and there is every reason to anticipate it will become a large place. Mail stages pass daily in both directions; and during the season of navigation the steamer "Clifton" calls both going and returning, between Owen Sound and Collingwood. It is distant $18\frac{1}{2}$ m. from Owen Sound, $8\frac{1}{2}$ m. from Thornbury, and 22 m. from Collingwood.

The Post-office is still officially known as "St. Vincent P.O.;" and the name Meaford, somewhat to the disadvantage of the place, frequently fails to appear in connexion with the village. It is to be regretted that advantage was not taken of a fire some years ago, by which the Post-office was burned, and the official stamps, &c., had all to be renewed, to have this needful change of name made.

The wharf stands at the W. side of the mouth of the river. There are 10 to 12 ft. water at its end. Were the wharf somewhat lengthened, and a breakwater extended at right angles to it, or the river-bar dredged so as to form an inner harbour in the river itself, it would add greatly to the trade and prosperity of the town.

The site of the town was originally covered with beautiful hardwood timber; and on retired streets and vacant lots, and frequently in gardens and around dwellings, beautiful specimens of "second-growth" maple, &c., are found, singly or in groves, giving a pleasant

and attractive air to its summer aspect; for, after all, beauty is often cheaply obtained. North winds prevail to some extent in winter, and are sometimes very cutting; but the inhabitants accept the occasional discomfort as the price they pay for being situated on navigable water.

The population is estimated (March, 1865), at one thousand.

Andrews, Anthony, Mason, Parker street.

ANDREWS, T. & J. N. General Merchants, and Builders.

Gravel Road, directly opposite Town Hall.

Andrews, Thomas (of T. & J. N. Andrews), *h.* Parker-street.

Andrews, John Nicholas (of T. & J. N. Andrews), *h.* Parker-street.

ALBERY, JOHN, Insurance Agent, Township Clerk of St. Vincent, Notary Public, Conveyancer, &c. Gravel Road, *h.* Lake Shore, North.

Brunger, Stephen, Carpenter, Creek Mills.

Baily, Thomas, Mason, Creek Mills.

BIIRD, HENRY, Cabinet maker, Gravel Road, North.

Ball, John, Joiner, bds. J. R. Mitchell's.

Blanchard, John, Baker, Collingwood-street.

BARNHART & WAGSTAFF, Chemists and Druggists; Nelson street, opposite Paul's Hotel.

BROWN, GEORGE, Jr. Grocery, Liquor and Provision Store, Nelson street, opposite Paul's Hotel. (*See card, p. 152.*)

BURNS, CHARLES, Dealers in Groceries, Boots and Shoes, &c., Trowbridge St., one door from Gravel Road.

Boyer, Thomas, Fisherman, Lake Shore, East.

Brown, Valentine, Tanner, *h.* Nelson-st.

Butchart, Wm., Tinsmith, bds. James Cleland's.

Boone, F., Tailor (at Henderson & McIntosh's), *h.* William Henry-street.

Boyes, Joseph, Labourer, Seymour-st.

Boyes, David, Labourer, Seymour-st.

Brown, Hiram, Teacher, William Henry-st.

Brown, David, Weaver, William Henry-st.

Bushie, David, Carpenter, William Henry-st.

Brown, Thomas, Butcher, New Bridge, *h.* William Henry-st.

Barber, Francis, Waggon-maker, Victoria-st., bds. Stubb's Hotel.

Boyes, George, Shoemaker.

Burdett, Robert, Mason and Plasterer, Marshall-st.

Baker, Felix, Pearl-ash worker, bds. Edwin-st.

Bowser, Roger, Brickmaker, near Purdy's Mill.

Boyce, George, Shoemaker, Miller-st.

BURLEY, N., Warehouseman, near the wharf, *h.* St. Vincent-st.

- CHASE, GEORGE A., General dealer in Dry Goods, Groceries, &c., Sing's Block, Sykes-st.
- COMMERCIAL HOTEL, John Stubbs, proprietor, Gravel Road, cor. Edwin-st.
- Cox, Joseph, Sawyer and Blacksmith, Creek Mills.
- Chambers, John, Mason, Creek Mills.
- Chambers, Philip, Mason, Creek Mills.
- Cox, George, Limeburner, Creek Mills.
- Cox, James, Blacksmith, Gravel Road, North.
- Congregational Chapel, Trowbridge-st.
- Curry, John, Innkeeper, "Georgian Inn," near the wharf.
- Christie, J., Weaver, Nelson-st.
- CARNEY, CHARLES, Proprietor Meaford Tannery, *h.* Bayfield-st.
- Chapman, Benj., Saddler (at W. F. Livingston's), bds. Nelson-st.
- Chapman, Richard, Potash maker, *h.* W. side River.
- Cain, W. F., Saddler, bds. H. Jordan's.
- CAIN, JOHN C., Proprietor Meaford Book & Job Printing Office, Victoria-st. (*See card, p. 151.*)
- COULSON'S HOTEL, Sykes-st.
- COULSON, R. D., Coulson's Hotel, Sykes-st.
- CLELAND, H. & J., Tin and Coppersmiths, Dealers in Stoves, Bar-iron, &c., Sykes-st.
- Cleland, James (of H. & J. Cleland), *h.* Sykes-st.
- CASWELL, GEORGE A., Boot and Shoemaker, Nelson-st., adjoining Paul's Hotel.
- Caswell, Henry, bds. Stubbs' Hotel.
- Charlwood, James, Gardener, bds. Stubbs' Hotel.
- Collins, Robert, Victoria-st.
- Collins, George, Miller, bds. Victoria-st.
- Cronk, Reuben, Sawyer, *h.* near the Mills.
- Chantler, Moses, Owen-st.
- Chantler, George, Insurance Agent, Owen-st.
- Crossley, John, Weaver, Trowbridge-st.
- Collins, Arthur, Teacher, bds. H. Purdy's.
- Caswell, J. A., Shoemaker, bds. Nelson-st.
- Carney, Sidney S., Meaford Tannery.
- Dewar, Robert (of J. R. Mitchell & Co.), Bricklayer, Lombard-st.
- Duff, Rev. Charles, Congregational, Parker-st.
- Dunn, James, Carpenter, near the Foundry.
- Dailey, D. V., Clerk (at T. & J. N. Andrews'), bds. Parker-st.
- Dean, Thomas, Clerk (at T. & J. N. Andrews'), *h.* Seymour-st.
- Doherty, Wm., Carpenter and Joiner, Collingwood-st.
- Drummond, D., Cabinet Warehouse, Seymour-st.
- Dewstow, Wm., Miller, William Henry-st.

- Dew, Mrs. Sarah (widow John), Edwin-st.
 Delane, Patrick, Labourer, Seymour-st.
 DRUMMOND, ROBERT, Cabinet maker and Upholsterer, Seymour-st., near new bridge.
 Disciples' Meeting House, Nelson-st.
 DONOVAN, THOMAS, Civil Engineer and Provincial Land Surveyor, Sykes-st., cor. Collingwood-st.
 Ellis, Charles, Carpenter, Creek Mills.
 Ellis, James, Fanning-mill maker, Creek Mills.
 Ellis, George, Gardener, Creek Mills.
 Ellis, George, Jr., Farmer, Creek Mills.
 Edwards, Joseph S., Insurance Agent, Gravel Road, North.
 Emery, Peter, Farmer, Creek Mills.
 FULLER, PETER, Insurance Agent, Creek Mills.
 Farley, Fergus (of Jordan & Farley), h. Nelson-st.
 FOSTER, W. H., Chemist and Druggist, Seedsman, Dealer in Furs, &c, Sykes-st., near Coulson's Hotel.
 Finley, Richard, Clerk (at K. Hurd's, Syke-st.)
 Ford, Benjamin, Labourer, Seymour-st.
 Govett, Thomas, Mason, Creek Mills.
 Garrett, Isaac, Farmer, Creek Mills.
 Garrett, Christopher, Limeburner, Creek Mills.
 Goss, H. F., Tailor, Collingwood-st.
 GEDDES, JAMES, Solicitor, Conveyancer, &c., office Collingwood-st., h. Bayfield-st.
 Grant, James C., Blacksmith, h. Miller-st.
 Grier, Wm., Shoemaker, Collins-st.
 Green, Charles, Mason, William Henry-st.
 Greenaway, William, Sawyer, Trowbridge-st.
 Glover, Wm., Plasterer, St. Vincent-st.
 Hutchinson, Rev. James, Church of England, Gravel Road, North.
 Hutton, Richard, Hostler, "Georgian Inn."
 Henderson, W. K., Carpenter and Builder, Nelson-st.
 Hawkins, Wm., Brickmaker, William Henry-st.
 Hutchinson, Mrs. C. (widow Thomas), Nelson-st.
 Hay, Rev. William, Wesleyan Methodist, Nelson-st.
 Hurd, Kilborn, General Dealer in Dry Goods, Groceries, &c., Sykes-st., opposite Coulson's Hotel.
 Hill, George, Carpenter, Sykes-st., opposite Town Hall.
 Hill, Mrs. George, Ambrotypes, Photographs, &c., Gallery, Sykes-st., opposite Town Hall.
 HENDERSON & McINTOSH, General Dealer in Dry Goods, Groceries, &c., and Merchant Tailors, Seymour-st.
 Henderson, Joseph (of Henderson & McIntosh), h. Seymour-st.

- Halleck, Benj., Carpenter & Joiner, William Henry-st.
 Haines, Mrs. Joan, (widow James), William Henry-st.
 Hunt, Charles, Waggon Maker, bds. Stubbs' Hotel.
 Hutton, Mrs. Ann, (widow William), foot of Victoria-st.
 Hurd, Asahel, Blacksmith, Marshall-st.
 HAMILTON, JOSEPH, Carriage Maker, Miller-st.
 Hamilton, Alex., Blacksmith, Miller-st., foot of Hanilton's hill, *h.*
 rear of M. Chantler's.
 Hamilton, Gerard B., Blacksmith, Barrie-st., cor. Owen-st.
 Hadley, Nathaniel, Gardner, Barrie-st.
 Heath, Albion, Carpenter and Joiner, Barrie-st., cor. Owen-st.
 Hollingbeck, Isaac B., Shoemaker, *h.* Trowbridge-st.
 Huff, Elisha, Shoemaker, St. Vincent-st.
 Helstrop, Robert, Waggon Maker, St. Vincent-st.
 Johnson, Alex., Clerk, bds. G. A. Chase's, Sykes-st.
 Johnson, Robert, Farmer, Gravel Road, North.
 Johnson, Robert, Jr., Gardner, Gravel Road, North.
 Johnson, Arthur, Labourer, Gravel Road, North.
 Johnson, Richard, Tanner, bds. R. Johnson's.
 Jay, John, Mason, Bayfield-st.
 JORDAN & FARLEY, Saddlers and Harness Makers, Nelson-st.
 Jordan, Hugh, (of Jordan & Farley), *h.* Nelson-st.
 Knox, John, Carpenter, Creek Mills.
 LIVINGSTON, W. J., Saddler and Harness Makers, Nelson-st.,
 opposite Paul's Hotel, *h.* Parker-st.
 LaRush, Charles, Butcher, Bayfield-st., next "Georgian Inn."
 Lang, John, Carpenter and Joiner, Collingwood-st.
 LAYTON, DAVID L., General Merchant, and Postmaster, Bay-
 field-st., *h.* Wyntusen Square.
 LAYTON, JOHN, Clerk, *h.* Collingwood-st.
 LINDSAY, JOHN, General Dealer in Dry Goods, Groceries, &c.,
 Nelson-st., next Town Hall.
 Lloyd, Edward, Tailor (at Henderson & McIntosh's).
 Langtree, Thomas, Carpenter, Seymour-st.
 LAWSON, ANDREW, Pearlsh Manufacturer, River bank, below
 Grist-Mill, *h.* head of Edwin-st.
 Lindsay, Mrs., Dressmaker, Trowbridge-st.
 MEIKLE, WILLIAM, General Dealer in Dry Goods, Groceries,
 Country Produce, &c., Sykes-st., directly opposite Coulson's Hotel.
 Menere, Levi S., Lessee Meaford Wharf, and Forwarder, *h.* Parker-st
 MEAFORD HOTEL, John Paul, Proprietor, Nelson-st.
 MITCHELL, J. R. & Co., Sash and Door Factory, Bayfield-st.,
 near the wharf.
 Mitchell, J. R. (of J. R. Mitchell & Co.), *h.* St. Vincent-st.

- MONAGHAN, JOHN, Boot and Shoe maker, Nelson-st., opposite Paul's Hotel, *h.* Lake shore, East.
- MACK, JAMES, (Agent for H. Conn), Dry Goods, Groceries, Boots and Shoes, &c., Nelson-st.
- Montgomery, Wm., Butcher, Nelson-st.
- MINTURN, JOHN, Painter, William Henry-st.
- McDONALD, ELIJAH, Pump-maker, Gravel Road, North.
- McVie, Mr., Book-keeper, Creek Mills.
- McPherson, John, Shoemaker, bds. Nelson-st.
- McGillvray, William, Clerk, Nelson-st.
- McDonald, Hector, Saddler, bds. W. F. Livingston's.
- McIntosh, D. G. (of Henderson & McIntosh), *h.* Seymour-st.
- McDonald, Wm., Butcher, Marshall-st., cor. William Henry-st.
- Maclean, Dr. C. R., Physician & Surgeon, Seymour-st.
- McDONALD, WILLIAM & Co., Carriage makers, cor. Owen and Barrie-sts.
- McDonald, Wm. (of W. McDonald & Co.), *h.* Trowbridge-st.
- McGee, John D. (of W. McDonald & Co.), *h.* Nelson-st.
- New Connexion Methodist Chapel, Gravel Road, North.
- Oliver, James, Mason, Creek Mills.
- Orange Hall, Gravel Road, North.
- Pitts, Emanuel, Gardner, Creek Mills.
- PATTON, JOHN, Cabinet Maker, Gravel Road, North, *h.* Parker-street.
- FAUL JOHN, Proprietor "Meaford Hotel," Nelson-st.
- Plunkett, Robert, Carpenter, bds. H. Jordan's.
- POLLARD, W. D., Solicitor and Attorney, Sing's Block, Sykes-st., *h.* W. of lower bridge.
- Potter, Mr., William Henry-st.
- PILLGREM, WM., General Dealer in Dry Goods, Groceries, &c., Seymour-st.
- PURDY, JESSE T., Proprietor Grist and Sawmills, *h.* near the mills.
- Purdy, Adelbert, Purdy's Mills.
- Purdy, Edwin, Purdy's Mills.
- Purdy, William H., Miller, *h.* Victoria-st.
- Purdy, Hassard W., Farmer, Seymour-st.
- Patrick, Daniel, Labourer, Edwin-st.
- PLUNKETT, THOMAS, Division Court Clerk, Bookseller and Stationer, Sing's Block, Sykes-st.
- Randall, Robert, Labourer, Gravel Road, North.
- Raymond, Ambros, Carriage-maker, *h.* Sykes-st., near Collingwood-st.
- Raymond, Curtis, Farmer, bds. at C. Carney's.
- Robinson, Matthew, Carpenter and Joiner, Collingwood-st.

Roadhouse, Thomas, Mason, William Henry-st.
 Rugg, Samuel, Carpenter, William Henry-st.
 Robinson, George, Boot and Shoe Maker, William Henry-st.
 Rugg, Oliver T., Shoemaker, Victoria-st.
 Rugg, Emery, Fisherman, Seymour-st.
 Richmond, Samuel, Carpenter and Joiner, Trowbridge-st.
 Spratford, James, Spratford's Sawmill, "Creek Mills."
 STEWART, J. & W., General Merchants, Bayfield-st. (see card,
 p. 152.)
 Stewart, James (of J. & W. Stewart), *h.* Trowbridge-st.
 Stewart, William (of J. & W. Stewart), *h.* Trowbridge-st.
 Stewart, James, Jr., Clerk, *h.* Gravel Road, North.
 SINCLAIR, DUNCAN, Proprietor Meaford Foundry, Bayfield-st.,
 near the wharf.
 Shipphird, Jethro, Tailor, Bayfield-st., *h.* Collingwood-st.
 STEPHENS, William, Tinsmith, Nelson-st. (see card, p. 161.)
 Smith, James, Cooper, St. Vincent-st.

WILLIAM STEPHENS,

Tin Plate, Sheet Iron, and Copper Worker,

NELSON STREET, Opposite Wesleyan Church,

MEAFORD, C. W.

SYMES, THOMAS, M. D., office at R. H. Foster's Drug Store,
h. Collins-st.
 Shaw, Rev. William, Methodist Episcopal, William Henry-st.
 STUBBS, JOHN, Proprietor Commercial Hotel, Gravel Road, S.
 of River, cor. Edwin-st.
 SINCLAIR, Dr. J. G., Physician and Surgeon, bds. Coulson's
 Hotel.
 Smith, John, Labourer, Marshall-st.
 Sing, Mrs. Sarah, Miller-st.
 SING, CYRUS R., Notary Public, Issuer of Marriage Licenses, and
 Commissioner in Queen's Bench, St. Vincent-st.
 Sterret, Robert, St. Vincent-st.
 Tait, Adam, Blacksmith, Edwin-st., *h.* Seymour-st., near Stubbs'
 Hotel.
 Thomas, David, Brickmaker, Creek Mills.

TAYLOR, WILLIAM D., General Merchant, Sykes-st., cor. Nelson-st.

Taylor, William H., Sykes-st., cor. Nelson-st.

THOMPSON, ALEX., Clothier, *h.* Seymour-st.

Thompson, Mrs. M. A. (widow Adam), William Henry-st.

Verrel, Bernard, Creek Mills.

Vanderburgh, Nelson, Labourer, William^rHenry-st.

Wright, James, Carpenter, Creek Mills.

Wilcox, Mrs. Eliza J. (widow Amos), Gravel Road, North.

WAGSTAFF, JAMES (of Barnhart & Wagstaff), Chemist and Druggist, Nelson-st., opposite Paul's Hotel.

Wesleyan Methodist Chapel, Nelson-st.

WILLIAMS, JAMES, Lessee Meaford Woollen Mills, *h.* William Henry-st.

WATT, CHARLES, Fanning Mill Manufacturer, Factory and house, cor. William Henry and Harriet-sts.

Weston, John, Sawyer, Seymour-st., near Stubbs' Hotel.

WILCOX, THOMAS C., Boot and Shoemaker, Seymour-st.

Watt, James, Labourer, Seymour-st.

Watt, Andrew, Division Court Bailiff, Seymour-st.

Weaver, Rev. F. G., New Connexion Methodist, *h.* St. Vincent-st.

York, Henry, Well-digger, Parker-st.

MEAFORD TO EUGENIA.

From Meaford, on Georgian Bay, to Eugenia, at the falls of the Beaver River, in Artemisia, is 20 miles, direct South; at least as direct as the township lines run, which is slightly E. of S. This road is between the 4th and 5th Concessions in St. Vincent and Euphrasia townships, and is called the "Fourth Line" in each. From Meaford to Griersville is 5 m. The Road may be said to be up-hill all the way. A mile in rear of Meaford, a beautiful prospect is presented on looking lakeward. Arrived at Griersville, through a fine improving country on each side, the traveller finds that the "up-hill" is not yet quite finished. Before him, at a little distance, lies a perpendicular escarpment of the limestone rock so frequently seen in this county, and which he must ascend through a narrow "cut," quarried and blasted out of the rock. Having probably rested and dined at Wilson's Hotel, Griersville, the rock-ascent is soon and easily made, and the table land of Euphrasia gained. At the town-line between St. Vincent and Euphrasia, a Methodist Chapel (Mount Zion Chapel) stands on East side of the road. About 3 m. further is Duke's tavern, a small wayside Inn. Shortly after passing Duke's, the road begins to descend to the South, opening out into the valley of the Beaver River. If the traveller inquires

diligently and watches closely, he will discover the isolated Post-office of Epping; a great convenience, however, to the inhabitants around. The view southward is most beautiful. The slopes of the Collingwood and St. Vincent "Mountains," partially opened up, but nearly all yet covered with wood, and the magnificent valley of the Beaver, present a fine picture. The road is now none of the best, unless a good time of the year is taken to make the journey. An occasional school-house, or small Chapel, is met with on the way, showing that the people are not insensible of their moral and educational interests. About $1\frac{1}{2}$ m. from Epping, the bottom of the descent is reached. In the midst of a pretty long "causeway," through a cedar-swamp, the Beaver River is crossed; and shortly after, the Road begins to ascend. A School-house is seen on the right, and Purdy's Sawmill on the left. It is now 6 m. from Eugenia. The traveller keeps on up-hill, through a rather winding road; nearly all forest; thinking, perhaps, that the descent of this new road is much pleasanter than its ascent; and, looking back, or to the right, occasionally, to admire the exhilarating forest scenery of the "Cuckoo Valley," that not even a new bush-road can altogether spoil; and having gone about three miles up-hill, gets to the high table-land of Artemisia. In fact he has been in Artemisia for the last mile or two, without knowing it. In due time he reaches the village of Eugenia. We have given prominence to this Road for the reason that, though as yet not much travelled at its Southern end, it must eventually become a leading road between the "Toronto Line" and the Lake; and partly because of the wild and beautiful scenery surrounding it.

MELANCTHON TOWNSHIP.

The Eastern four Concessions of Melancthon, comprising rather more than one-third of the township, were surveyed in 1830, and settled and improved to a considerable extent within the few years next following. The "Old Survey" of Melancthon is a fine settlement. The land is somewhat rolling, the soil rich and productive, and the neighbourhood is not troubled with those spring and autumn frosts so damaging to crops in some of the neighbouring townships.

In 1848, the "Toronto and Sydenham Road" which traverses Melancthon diagonally, from N.W. to S.E., was laid out; and the next year the ranges of lots parallel to it, making in all a breadth of about 4 m., were laid out. As if to humour this diagonal survey, the other concessions in the township (except the "old survey") are also diagonal, to the township boundary lines, giving Melancthon the distinction of being the only township in Upper Canada whose

Concession lines are not parallel to one or more sides of the township. This latter survey was made in 1850 by the late David Gibson, P.L.S.

Melancthon contains a large amount of "Cedar" and "Tamarack" swamp. Occupying, as it does, the water-shed between the four Lakes, it might be supposed to be hilly or mountainous; but the water-shed is a dreary level of swamps, thinly covered with tamarack or stunted cedar, out of which the headwaters of the various rivers ooze in sluggish rivulets. Perhaps it was in consequence of the Eastern concessions being settled so long before the rest of the township, and the great swamp abutting on the West, that the ridiculous *canard* about a Silver Mine somewhere in the recesses of the swamp obtained currency.

It was asserted, with more or less of belief in the assertion, that a silver mine existed in a rocky "island" in the impenetrable recesses of the Melancthon or Luther swamp, known only to a few Indians, and some fortunate schemers among the whites. It is unnecessary to say that this Northern Potosi was never found, nor is likely to be.

Toward the N. E. corner of the new survey, about the 8th and 9th concessions, exists, we have reason to believe, the highest land in the Peninsula of Upper Canada. On the "South line" of Osprey, Mr. Gibson and other Surveyors estimated a point a short distance West of Osprey P. O., at 1180 to 1248 feet above Georgian Bay. (The estimates were made separately, and at different dates.) But about No. 28, on 8th Con., of Melancthon, a point is believed to be a few feet still higher.

A large portion of Melancthon is yet in the hands of the Government. Conditions of actual settlement were made in all these townships by the Government, on the sale of the lots; and very many of them have been abandoned. Though beneficial in most instances, this rule does not appear to have wrought well in Melancthon. Five or six years ago, had there been no "settlement duties" required, thousands of acres would have been paid up by "absentees;"—but "settlement duties" being demanded by the Government, they could not get their patents. So, no "duties" were done, and no taxes were collected, and very many forfeitures were made. The lots could probably have been sold, five years ago, for \$1 50 per acre; now they are back in the hands of the Government, and when sold will not probably bring 25c. an acre.

The gravelling of the "Toronto Line" has been of much benefit to Melancthon. The twenty miles of rather poor road to Orangeville is, however, a drawback to the advantage, otherwise accruing from the gravelling of the diagonal line. Communication with the County

Town is greatly facilitated; but from the position of Melancthon, its business interests rather lie toward Toronto, South-east.

Census Reports.—In 1861, the population of the Township was 1,359, standing in this respect fourteenth among the townships of Grey. Occupiers of land, 226; of whom 71 held from 20 to 50 acres each, 105 from 50 to 100 acres each, and 49 over 100 acres each. 1,494 acres of Spring Wheat, producing 20,061 bushels; Barley, 684 bushels; Pease, 5,160 bushels; Oats, 10,530 bushels; Potatoes, 22,274 bushels; Turnips, 60,512 bushels; Hay, 660 tons; Maple Sugar, 10,946 lbs.; Wool, 1,374 lbs.; Butter, 25,705 lbs.; Pork, 387 bbls.

Magistrates.—Paul Jarvis, John Mills, Hugh Polley, Henry Bates, William Airth, David Tanner.

Municipal Officers.—*Reeve*, Robert McGhee (Horning's Mills), *Councillors*, Charles McDowell, James Slack, L. Breen, John Culliton. *Clerk*, Kenneth McCauley, (Dundalk P. O.) *Treasurer*, John Mills, (Melancthon P. O.)

Schools.—S. Section No. 1, T. F. Holdslip, Teacher. House, log. Furnished with maps, blackboard, &c. Average attendance for 1864, about 15.

S. Section No. 2 (Horning's Mills), W. F. Munro, Teacher. House, frame. Well furnished with maps, globes, object-lessons, &c., and good Common School Library.

S. Section No. 3, George Leitch, Teacher (1864). House, log. Furnished with maps and blackboard. Average attendance for 1864, 9.

S. Section No. 4, Miss Brunker, Teacher. Not open all the year. Average attendance, 9. House, log.

S. Section No. 5, Robert Russell, Teacher. House, log. Furnished with maps and blackboard. Average attendance for 1864, about 22.

S. Section No. 6, Miss Jane Ludlow, Teacher. House, log. Average attendance for 1864, about 7.

S. Section No. 7, Miss Isabella Brunker, Teacher. House, log. Furnished with maps and blackboard.

R. C. Separate School (No. 7), Miss Margaret Purtil, Teacher. House, log. No. maps.

Churches.—In addition to the two Chapels at Horning's Mills (Episcopal Methodist, and Wesleyan Methodist—the latter building), there is one Roman Catholic Church in Melancthon; log.

NOTE.—The names following are arranged in three divisions, as assessed. 1st. The "Old Survey," consisting of the Eastern four

concessions. 2nd. The remainder of the township, N. of the Gravel Road. 3rd. The portion of the township S. of the Gravel Road. For the same reason given in some former townships, we have declined making the distinction of "Frecholder" and "Householder," as it would here answer no useful purpose.

Melancthon : Old Survey.

	Con.	Lot.		Con.	Lot.
Allan, Wm.....	1	3	Fewster, Wm.....	2	20
Arnold, Bowley.....	1	6	Fotherby, John.....	4	11
Armstrong, Henry, (Inn- keeper).....	1	21	Gillespie, John.....	2	2
Armstrong, Matthew.....	1	24	Graham, Noble.....	3	3
Adamson, James.....	1	25	Gowan, Joseph.....	3	11
Airth, Wm.....	2	14	Gozzard, James (Mason)	4	18
Allen, Robert.....	2	16	Glen, John.....	4	32
Anderson, Joseph.....	4	18	Hall, Wm.....	1	3
Barkwell, John.....	1	16	Hall, Charles.....	1	5
Bates, Henry.....	1	17	Hamilton, Alex.....	1	7
Berry, Francis.....	2	18	Hamilton, James.....	1	7
Broderick, John.....	2	27	Hamilton, Robert.....	1	9
Broderick, George.....	2	28	Hood, Joseph.....	1	9
Bates, Charles.....	2	29	Hudd, Stephen.....	1	12
Brown, Abraham.....	4	5	Hogg, James.....	1	25
Creech, Edward.....	1	14	Hogg, Wm.....	1	31
Clark, James.....	1	16	Hudd, Wm.....	2	12
Coulter, Robert.....	1	28	Howkins, James.....	2	13
Cummins, John.....	2	3	House, Philip.....	2	21
Care, James.....	2	16	Haines, Wm.....	3	6
Campbell, James.....	2	24	Hunter, David.....	3	16
Campaign, James.....	2	31	Hindle, Henry.....	3	25
Chartres, George.....	3	1	Jarvis, Paul.....	1	13
Clow, John.....	3	25	Johnson, Mrs. Alice.....	1	14
Curfee, John.....	4	6	Jelly, John.....	2	1
Dutchburn, John.....	1	26	Johnson, Thomas.....	2	10
Doan, Sylvester (Shoe- maker).....	2	11	Jely, Simon.....	3	2
Dynes, Wm.....	2	29	Jeffrey, Richard.....	3	20
Dynes, Christopher.....	3	28	Jameson, Andrew.....	4	28
Emerick, John.....	2	15	Jelly, Wm. (Hotel-keeper)	1	1
Enty, Edward.....	4	12	Leitch, George.....	1	11
Fawcett, Henry.....	1	10	Long, Charles.....	1	20
Ferris, Wm.....	1	11	Lamont, Duncan.....	1	21
Ferris, Edward.....	2	19	Lotty, Arch'd.....	2	1
Forrest, Robert.....	2	19	Lawrence, Samuel (Wag- gon-maker).....	2	11
			Lewis, Henry.....	2	18

of the Gravel
Gravel Road.
we have de-
Householder,"

	Con.	Lot.
.....	2	20
.....	4	11
.....	2	2
.....	3	3
.....	3	11
Mason)	4	18
.....	4	32
.....	1	3
.....	1	5
.....	1	7
.....	1	7
.....	1	9
.....	1	9
.....	1	12
.....	1	25
.....	1	31
.....	2	12
.....	2	13
.....	2	21
.....	3	6
.....	3	16
.....	3	25
.....	1	13
lice.....	1	14
.....	2	1
s.....	2	10
.....	3	2
.....	3	20
w.....	4	28
l-keeper)	1	1
.....	1	11
.....	1	20
.....	1	21
.....	2	1
el (Wag-	2	11
.....	2	18

	Con.	Lot.		Con.	Lot.
Mews, T. (Blacksmith)..	1	10	Sproul, Jonathan.....	1	2
Mason, Mrs. (Tun-keeper)	1	11	Silk, Wm.....	1	8
Marshall, George.....	1	15	Silk, Joseph.....	2	9
Morrow, John.....	1	20	Silk, John.....	2	28
Markie, Daniel.....	1	21	Silk, Henry.....	3	5
Madill, Thomas.....	2	2	Silk, Jacob.....	3	5
Madill, Wm.....	2	3	Swift, Samuel.....	1	17
Murray, Wm.....	2	18	Seymour, J. (Blacksmith)	1	26
Meekim, James.....	3	8	Sanford, Matthew	3	10
Merceley, George.....	4	5	Sibson, Robert.....	3	16
McGhee, Robert.....	3	15	Slack, Richard, Sr.....	4	9
McGhee, John, Sr.....	1	15	Slack, James.....	4	10
McGhee, John, Jr.....	1	15	Sleightman, James.....	4	20
McGhee, Wm.....	1	15	Tinberry, George.....	1	2
McKinnon, John.....	2	16	Tangate, Wm.....	1	19
McColley, Samuel.....	3	17	Thomson, Joseph.....	1	26
McKendry, Alex.....	3	28	Taylor, Wm.....	2	17
McDonald, Janet.....	3	32	Tanner, David.....	3	13
McColley, Robert.....	4	15	Taggart, Edward.....	3	15
McNabb, Robert.....	3	8	Taggart, James.....	4	14
Neely, John.....	4	13	Taggart, Wm.....	4	16
Page, Reuben.....	1	5	Wilson, T. (Shoemaker)	1	19
Polley, Hugh.....	1	18	Wilson, John.....	2	10
Polley, Samuel.....	2	12	Webster, Thomas.....	2	14
Polley, Richard.....	2	13	Webster, John.....	2	14
Page, Elijah.....	2	17	Walworth, Jeremiah.....	2	15
Plewes, Wm.....	2	32	Williamson, John.....	3	17
Quin, Andrew.....	1	6	Wiggins, Thomas.....	3	20
Reddick, George A.....	2	12	Watson, Wm.....	4	9
Ryan, Patrick.....	2	21	Westacott, George.....	4	10
Reid, Wm.....	2	32	Wright, Samuel.....	4	20
Small, Richard.....	1	7	Yokom, Elijah.....	2	11

Melanchton: North of Toronto and Sydenham Road.

	Con.	Lot.		Con.	Lot.
Adams, John.....	2	221	Brown, James.....	1	288
August, Wm.....	10	28	Barrett, John.....	1	294
Bell, Robert (Shoemaker)	1	232	Beamish, Richard.....	2	288
Bell, John.....	1	236	Breen, Patrick.....	3	5
Bell, Wm.....	1	293	Breen, Michael.....	3	33
Bell, John.....	9	22	Breen, Moses.....	4	24
Bell, Jonadab.....	9	22	Badgero, Charles.....	11	25
Boughton, Joseph.....	1	247	Connor, Patrick.....	1	2:6
Barr, Joseph (Tun-keeper)	1	296	Cherry, Robert.....	1	227

	Con.	Lot.		Con.	Lot.
Corbett, Jas. (Inn-keeper)	1	259	McCue, Michael	3	6
Cullington, John	1	281	McDonald, James	2	225
Connor, John	2	278	McCall, Edward	3	3
Cootes, Isaac	4	32	McCue, Patrick	3	7
Cootes, James	4	32	McNamara, Patrick	4	8
Cirkeren, James	7	30	McDonald, Wm	6	34
Cole, Edward	4	10	McDonald, Michael	6	30
Doubt, Thomas	3	38	McNamara, Henry	5	7
Foley, James	5	34	McNamara, Bryan	5	10
Gibbons, Wm	2	5	McNamara, Thomas	5	11
Gleason, John, Sr.	3	9	McGuire, Philip	3	39
Gleason, John, Jr.	3	8	Noble, Wm	1	239
Grant, Lewis	3	20	Noble, Edward	1	239
Hewitt, Henry	1	253	Nethercut, Wm	3	32
Hollerand, John, Sr.	1	273	Norris, Edward	9	26
Hollerand, John, Jr.	1	273	Oldfield, Michael	1	246
Henders, Wm	2	228	O'Boyle, Michael	3	4
Hughes, Wm	2	234	Patterson, David (Miller)	4	38
Henry, John	2	284	Patterson, John	4	38
Hope, Wm	9	29	Peney, Kenneth	5	37
Johnson, Wm	1	211	Phillips, Charles	9	24
Johnson, Christopher	3	41	Russell, James	4	37
Johnson, James	6	31	Redpath, James	6	24
Keating, Martin	1	282	Redpath, Thomas	7	26
Kingston, John	2	281	Redpath, Richard	7	23
Keating, Patrick	2	286	Rowbotham, Wm	7	18
Kingston, Paul	3	8	Sowden, Jas. (Carpenter)	1	292
Kinnear James	3	35	Smith, Roger	3	6
Kirby, Robert	11	27	Stewart, James	8	26
Longeway, Andrew	1	214	Stewart, David	8	26
Lavelle, Owen	1	284	Shrigley, E.B. (Carpenter)	10	27
Llewellyn, John	2	211	Shrigley, Rowley	10	17
Lennaghan, John	2	268	Scott, Jonathan	9	19
Miles, James	1	218	Trudgeon, James	1	216
Mitchell, James	1	291	Trudgeon, Anthony	1	223
Maloney, Patrick	2	231	Taylor, Abraham	3	21
Meakin, Ellen	2	293	Tranmore, George	7	18
Morrow, Thomas	3	34	Thornton, Asher	10	26
Morrow, John	4	36	Vanstone, Thomas	8	32
McAuley, Kenneth	1	224	West, John	1	295
McDowell, Samuel	1	229	Mills, Isaac (Carpenter)	2	219
McCree, James	1	280	White, Daniel	3	11
McDowell, Charles	1	230	White, James	8	27

South of Toronto and Sydenham Road.

Con. Lot.	Con. Lot.	Con. Lot.
3 6	1 287	1 290
2 225	2 299	4 291
3 3	7 8	3 272
3 7	1 246	3 273
4 8	2 253	4 264
6 34	1 244	3 297
6 30	1 271	6 22
5 7	2 249	1 241
5 10	4 272	1 272
5 11	1 245	1 293
3 39	1 289	1 279
1 239	1 288	3 287
1 239	2 245	1 274
3 32	2 286	2 281
9 26	5 22	2 274
1 246	1 261	3 291
3 4	2 297	3 294
4 38	3 289	3 298
4 38	6 5	3 302
5 37	1 292	2 287
9 24	2 289	2 293
4 37	1 291	2 288
6 24	3 298	2 295
7 26	3 303	2 302
7 23	4 298	3 301
7 18	5 5	3 301
1 292	7 8	3 301
3 6	3 301	2 301
8 26		
8 26		
10 27		
10 17		
9 19		
1 216		
1 223		
3 21		
7 18		
10 26		
8 32		
1 295		
2 219		
3 11		
8 27		

MELANCTHON P. O.

An isolated Post-office on the Toronto and Sydenham Gravel Road, and the most South-Easterly P. O. in the County of Grey. It is in the Township of Melancthon, and is 6 m. S. E. of Dundalk P. O., 20 m. N. W. of Orangeville. James Brown, Postmaster. Mails on Monday and Thursday from Flesherton, and on Tuesday and Friday from Orangeville.

McINTYRE.

A Hamlet in the township of Osprey, 4 m. S. W. of Singhampton, and 6 m. S. E. of Maxwell. It contains a School-house, Tavern, Post-office, Store and Blacksmith's Shop. It is in the mid- of a Highland settlement. Rev. John McLancthon, Congregational Minister,

who is also the Postmaster, preaches every two weeks in the School-house, which is also occasionally used by other denominations. Mr. McLean's congregation have a log chapel in progress. Mr. D. McDonald carries on the manufacture of potash in the vicinity. Mails on Tuesday and Thursday, (connecting at the Gravel Road with the Collingwood and Durham mail), and on Saturday to and from Singhampton, Osprey and Horning's Mills.

McArthur, Charles, Inn-keeper.

McDonald, Donald, Farmer, and Potash Manufacturer.

McIntyre, Alex., Farmer.

McIntyre, Arch'd, Farmer.

McIntyre, Donald, Farmer.

McIntyre, Duncan, Farmer.

McLean, Rev. John, Congregational, Postmaster.

Richmond, Duncan, Grocer.

THE MOUNT FOREST EXAMINER

Is published every Thursday Morning, at the rate of \$1.50 per annum, in advance, or \$2.00 at the end of the year.

RATES OF ADVERTISING MODERATE.

Office, Main Street, South, Mount Forest, C. W.

Where also Conveyancing and Land Agency Business is transacted.

THOMAS J. GRAFFE,

PUBLISHER AND PROPRIETOR.

MOUNT FOREST.

A large, prosperous and important incorporated Village on the Southern border of the County of Grey, partly in the township of Egremont, and partly in Normanby, with a smaller portion belonging to the township of Arthur, in County of Wellington. It is in a beautiful, upland situation, on the North side of the Southern fork of the Saugeen River, formerly (but erroneously) called the "Maitland River." The village has been of very rapid growth, the town-plot being bush, broken only by the Garafraxa Road passing through it, ten years ago, and now containing 1,200 inhabitants. The Wellington side of the town-plot was surveyed and sold by the Government in 1854. In 1855, a considerable number of settlers began to come in, take up lots, and clear off the timber. In 1856, the Grey

side of the town-plot was sold; and operations to "make a town" were vigorously commenced. The "Maitland Mills," now called "Martin's Mills," a half mile down the stream from the Garafraxa Road, had been built in 1850. In 1856, D. Yeomans built a Sawmill in the village, and started what by way of pleasantry was called a "pepper-mill," a temporary Grist-mill, with stones 3 feet in diameter; which, however, answered for the time a very good purpose. In 1859, the present Flouring-mill of Mr. Yeomans' was built, superseding the "pepper-mill," which had done duty for three years previously.

Mount Forest Mills.—David Yeomans, Esq., proprietor; situated in the river valley, at S. E. end of the village. They consist of a Grist-mill (frame), with 3 run of stones; William Henderson is the Lessee; and a Sawmill, Elijah WHELPLEY, Lessee.

A quarter mile further down the stream is Mr. Yeomans' Wollen Factory, John Campbell, Lessee. The Woollen-mill has one complete set of manufacturing machines, and also does custom carding, weaving, fulling, &c. It was built about 6 years ago.

Martin's Flour-mills.—Built in 1850. A little distance below the Woollen-mill last mentioned. Formerly known as "The Maitland Mills." John Martin, Esq., is the proprietor. Mr. Martin has also a Sawmill attached to the property.

Wilton's Axe Factory.—Attached to Yeomans' Mills. W. P. Wilton, Proprietor. Mr. Wilton is anxious to extend his operations, so as to include edge-tools generally.

Bentley's Steam Mills.—At the N. W. end of the village; in fact, just beyond the corporate limits, on the "Sligo Road." Mr. Bentley is one of the "early settlers," having begun his operations in 1856. He manufactures an immense amount of lumber, hitherto chiefly on his own account and for his own use; carrying on a large manufactory of chairs, furniture, &c. This part of the business is now carried on by George Begg.

Begg's Chair and Furniture Factory.—Formerly carried on by W. Bentley. Wareroom on Main Street. Factory at Bentley's Steam Mills. Chairs, Bedsteads, Bureaus, Spinning-wheels, Grain-cradles, &c., &c., made, and on a large scale.

Swan's Carriage Factory.—This is an extensive establishment, giving employment to a number of hands in the various branches. It is centrally situated on Main-st., East side. Thomas Swan, Proprietor.

Mount Forest Foundry.—Situated on Durham-st. A 12-horse

the School-
ations. Mr.
Mr. D. Mc-
rally. Mails
out with the
d from Sing-

MINER

per annum, in

ATE.

est, C. W.

s transacted.

FFE,

D PROPRIETOR.

Village on the
ne township of
ortion belong-
on. It is in a
Southern fork
ed the "Mait-
wth, the own-
assing t'ough
ts. The Wel-
by the Govern-
ttlers began to
856, the Grey

MOUNT FOREST
MEDICAL  **HALL.**

JAMES COLCLEUGH,
DEALER IN
Drugs, Medicines, Paints and Oils,
WINES AND LIQUORS,
BOOKS AND STATIONERY.

PRESCRIPTIONS CAREFULLY DISPENSED AT ALL HOURS.

GARDEN AND FIELD SEEDS.

COYNE'S
AMERICAN HOTEL,

(LATE WM. MASON'S.)

MOUNT FOREST, C. W.

This is the most extensive and best fitted up Hotel
in Mount Forest, and is in the centre of the Town.

ISAAC COYNE, - - - PROPRIETOR.

(LATE OF THE BRITISH HOTEL, ARTHUR.)

power engine gives motion to the machinery. The front building is a two-story brick; which, together with the moulding shop (brick) occupies 80 feet by 30 feet of ground floor. The moulding shop is 80 ft. by 30, and is very complete in its appointments. Mill-machinery, Stoves, Ploughs, Cultivators, Drag Sawing-machines, &c., &c. Robert Kilgour, proprietor. This Foundry was established in 1860. Burned down and re-built in 1863.

Jelley's Brewery.—Situated in the river valley, a short distance above Main-st. Henry Jelley, Proprietor.

Lamprey's Potash Works.—Corner of Durham and Normanby-sts. The annual produce of the works is very considerable. A number of hands are employed collecting ashes, manufacturing, &c. Soap and candles are also manufactured to some extent. Brooke Lamprey, Proprietor.

Vulcan Foundry.—A new Foundry on Wellington-st. At the time these sheets were prepared for the press, the foundry was indeed in operation, but scarcely yet in complete order, the buildings having only been got ready during the past winter. The main building is not yet erected; but the iron-planing and wood-planing-machines, iron and wood-turning lathes, &c., &c., are all in operation. The Engine is 8-horse power, but can be wrought up to 12. Everything connected with this new enterprise is being pushed on vigorously. The card of the proprietors will be found in another place. Hartley, Ashley, & Co., Proprietors.

Ainley's Tannery is in the N. W. part of the town, near Bentley's Steam Mills. Business commenced in 1861. Steam is not yet used, though it is contemplated, and the arrangements of the building calculated for it. Thomas Ainley, Proprietor.

Public Buildings.—Beginning at S. end of the town we first come to the Episcopal Church (St. Pauls') a plastered building, considerably enlarged last year. It is near the Market Square, on high ground, overlooking the river.

The Roman Catholic Church (St. Mary's) stands a little further North on somewhat higher ground, and is distinctly visible from all portions of the town. It is an imposing brick edifice, the finest of the kind in the county. Erected last year, at a cost of \$4,000. The outside is finished, but work is still going on inside. It will cost, when finished, \$6,000. Rev. P. S. Maheut, priest.

On the opposite corner of Queen street (at corner of Fergus street) is the new Wesleyan Methodist Church (brick). It was opened for Divine worship in January, 1865. A neat and commodious building. Rev. S. C. Philp, Jr., Supt.

L.

Oils,

Y.

LL HOURS.

EL,

W.

up Hotel
Town.

ETOR.

On Queen-st., near Main-st., is the Canada Presbyterian Church, a framed building, plastered.

St. Andrew's Church (Kirk) stands on Fergus-st., a convenient though plain edifice, of wood. Rev. John Hay, minister.

The Episcopal Methodist Chapel stands on rising ground on Wellington-st., East side of the town. A frame (plastered) building. Rev. W. B. Rowe, minister.

The Baptist Chapel stands on Wellington-st., near the new Foundry of Hartley, Ashley & Co. Very similar in appearance to the E. M. Chapel, being a frame, plastered. Rev. Wm. Muir, minister.

The Methodist New Connexion Chapel is near the N. end of the village, facing on Main-st. It is a new and commodious brick edifice. Rev. J. B. Kershaw, and Rev. W. H. Moss.

The Common School is situated on Fergus-st.; a roomy brick building, but, as it would seem, not yet large enough for the requirements of the place,—a "branch" being daily kept under another teacher in the Orange Hall on Main-st.

Hewitt's Hall is convenient, Assembly Room attached to the Hotel of Mr. Hewitt, and used for various public purposes.

The Bank of Montreal is a handsome brick building, centrally situated on Main-st., East side.

Hotels.—Bateman's Hotel. A large frame building near the Methodist N. C. Chapel, at N. end of the town.

Coyne's "American Hotel." A popular and well-known House, formerly kept by W. Mason. W. side Main-st. Isaac Coyne, Proprietor.

Coulson's (late Wilson's) "British American Hotel," Main-st., opposite Coyne's Hotel. The Stage-office for Coulson's Owen Sound and Fergus stages. R. D. Coulson, Proprietor.

The "Anderson House." Hiram Anderson, Proprietor. A good house; near the centre of the village, on Main-st.

Hewitt's Hotel, corner of Main and Queen-sts. Wm. Hewitt, Proprietor.

Streets, etc.—The Garafraxa Road, in its passage through the town, takes the name of "Main-street." Main-st. is about a mile long, and contains all the merchant-shops and chief places of business. The majority of the buildings are of wood; though many neat brick buildings are now seen. Excellent bricks are made at the top of Main-st. Main-st. needs grading and gravelling; an improvement which the new village corporation will doubtless immediately take in hand. Following this will come the making of sidewalks—as yet imperfect. East of Main-st. (on the Egremont side of the town) are Fergus and Egremont-sts., parallel with the principal street; and on

the West or Normanby side are Elgin and Normanby-sts, likewise parallel with Main-st. The cross streets are short, and as yet unimportant, with the exception of Queen-st., which forms the County line, and extends out into the country in both directions. The bridge over the Saugeen on Main-st. is the only bridge of importance in the municipality. It was carried away by the bursting of the dam three or four years ago, and, after a long delay, re-built.

Incorporation, &c.—About a year ago steps were taken to have the place incorporated as a village. Lying as it does in two Counties, there was, as might be expected, a difference of opinion as to which County it was most expedient to be attached. A vote taken by direction of the Co. Council of Grey, in the latter part of 1864, resulted in a majority of 30 in favor of connection with Grey; but it was claimed that the result of the Municipal Election in January, 1865, neutralized that vote, as three Councillors out of five were returned favourable to Wellington. Meanwhile, first the Wellington County Council, and then that of Grey, severally, by by-law, attached Mount Forest to their respective Counties. The question was therefore left to the Governor-in-Council to decide, and by Proclamation to give legal notice of the decision. As these sheets are passing through the press, the Proclamation is daily looked for; and if possible will be noted in the Appendix.

A Railway has long been talked of, from Guelph, through Fergus or Elora, and Arthur. Such an extension would place Mount Forest in a very favoured position, as the centre of a new and rich agricultural country. But times are at present unfavourable for such enterprises.

Municipal Officers.—*Reeve*, David Yeomans; *Councillors*, John Naismith, Thomas G. Smith, John Jebb, Dr. Dunbar. *Clerk*, William Balfour.

Magistrates.—Thomas Graffe, James Reid, John Kilgour, Henry H. Stovel, David Yeomans, John Naismith, James C. Wilkes, Alexander Reddick.

Rifle Company.—Organized in 1861. Capt., A. Godfrey; Lieut., T. Wilson; Ensign, J. Rogers.

Stores, etc.—Mount Forest is furnished with the usual number of Merchants' Stores, and Mechanics' Shops of all kinds. The Alphabetical List of residents will give a good idea of the various branches of business carried on in the place. Stages run daily North and South, carrying the Mails.

Table of Distances.

From Mount Forest to Durham.....	16 miles.
to Owen Sound.....	44 miles.
to Collingwood.....	60 miles.
to Hanover.....	27 miles.
to Walkerton.....	33 miles.
to Kincardine.....	60 miles.
to Paisley.....	50 miles.
to Southampton.....	67 miles.
to Arthur.....	15 miles.
to Fergus.....	27 miles.
to Guelph.....	49 miles.
to Toronto.....	90 miles.
to Hamilton.....	67 miles.
to London.....	110 miles.

- AINLEY, THOMAS, Proprietor Tannery, Sligo Road, *h. same.*
 AMERICAN HOTEL, Isaac Coyne, Proprietor, Main-st., (*See card, p. 172.*)
 ANGLO-AMERICAN HOTEL and General Stage Office, Main-st., R. D. Coulson, Proprietor.
 Ashley, John (of Hartley, Ashley & Co.), *h. near the river.*
 ANDERSON HOUSE, Main-st., Hiram Anderson, Proprietor.
 ANDERSON, HIRAM, Proprietor Anderson House.
 Bissell, Amos, Sr., Main-st.
 BISSELL, AMOS, Jr., Dealer in Stoves, Scales, Tinware, &c., Main-st.
 Balfour, William, Town Clerk, *h. Wellington-st.*
 Black, George, Miller, Mount Forest Mills.
 Blakely, Robert, Boot and Shoemaker, Queen-st.
 Brown, Robert F., Teamster, Fergus-st.
 Bishop, John, Mason, Egremont-st.
 BISHOP, WM., Proprietor "Royal Exchange" Hotel, Main-st., South.
 Brown, Misses, Milliners, Egremont-st.
 BEAVER MUTUAL INSURANCE CO., H. H. Stovel, Agent, Main-st.
 Bennett, Daniel, Sawyer, Bentley's Steam Mills, *h. Sligo Road.*
 BENTLEY, WILLIAM, Proprietor Mount Forest Steam Sawmill and Cabinet Factory, Sligo Road, *h. Main-st.*
 Bennett, Hiram, Fireman, Bentley's Steam Mills, *h. Sligo Road.*
 Black, James, Cabinet-maker, Bentley's Steam Mills, *h. Sligo Road.*
 BANK OF MONTREAL, Main-st., James Hogg, Agent.
 Burns, George, Boot and Shoemaker, Main-st. *h. same.*

- BEGG, GEORGE, Manufacturer and Dealer in Chairs and Furniture, Wholesale and Retail, Bentley's Steam Works, Sligo Road ;
Warerooms Main-st., North, *h.* Main-st.
- Begg, Martin, Cabinet-maker, at G. Begg's Factory, *h.* Elgin-st.
- Bowie, Thomas W., Clerk, J. McMullen's, Main-st.
- Boselly, Edward (of F. & E. Boselly), *h.* Normandy-st.
- Boselly, Francis (of F. & E. Boselly), *h.* Elgin-st.
- BOSELLY, F. & E. Proprietors Mount Forest Pail and Tub Factory, Bentley's Steam Works.
- Brown, James, Farmer, Main-st., cor. Durham-st.
- Brown, Mrs., Milliner, Main-st., cor. Durham-st.
- Boos, J., Tailor, Main-st., North.
- BATEMAN, T., Proprietor British Hotel, Main-st., North.
- Bennett, Rev. George, Episcopal Methodist, Elgin-st.
- BRITISH HOTEL, Main-st., North, T. Bateman, Proprietor.
- Bell, John, Labourer, Normanby-st.
- Burrell, Thomas, Labourer, near Queen-st.

Mount Forest Book and Stationery Store.

J. M. CAMPBELL,
MAIN STREET.

School Books, Sunday School and Miscellaneous Books, Wall Paper,
English and French Stationery, &c., &c., &c.

ANY MAGAZINE PUBLISHED SUPPLIED.

Sheet Music, Fancy Goods, everything at Toronto Prices.

- Bell, Crawford, Boot and Shoemaker, at W. Edward's, *h.* Wellington-st.
- Campbell, John, Lessee Mt. Forest Woollen Factory.
- Campbell, Colin P., at Mt. Forest Woollen Factory.
- Campbell, Nathaniel, at Mt. Forest Woollen Factory.
- Chambers, James, Limeburner, near the River.
- Crawford, George, Labourer, Egremont-st.
- CANADA LIFE ASSURANCE CO., H. H. Stovel, Agent,
Main-st.
- CRAWFORD, J. M., Stoves and Tinware, Main-st.
- COLCLEUGH, JAMES, Medical Hall, Main-st., Importer and
General Dealer in Drugs, Chemicals, Books and Stationery, (*See
card, p. 172*)

- Coleleugh, George, Clerk, Medical Hall, Main-st.
 Coleleugh, William, Clerk, Medical Hall, Main-st.
 CAMPBELL, J. M., Books and Stationery, Main-st., *h.* same.
 (See card, p. 177.)
 Code, William, Blacksmith, at T. Swan's Carriage Factory, *h.*
 Elgin-st.
 Cowe, William, Waggon-maker, T. Swan's Carriage Factory, *h.*
 Egremont-st.
 City Hotel, Main-st., Samuel Smith, Proprietor.
 Crane, Robert, Bentley's Steam Mills, *h.* Sligo Road.
 Canham, Harry, Cabinet-maker, Bentley's Steam Factory, *h.* Main-st.
 Crichton, William, Shoemaker (at W. Jamieson's), bds. Elgin-st.
 Crichton, George, in H. H. Stovell's office, bds. Elgin-st.
 Coil, Thomas, Clerk, J. Robinson's, bds. same.
 Clark, Robert, Saddler, at John Rodger's.
 COYNE, ISAAC, Proprietor American Hotel, Main-st.
 CONKLIN, JONATHAN, Queen-st.
 COULSON, R. D., Proprietor Anglo-American Hotel, Main-st.
 Dorland, Stephen, Cabinet-maker, Elgin-st.
 Doddington, Jesse, Carpenter, Wellington-st.
 Duffy, James, Moulder, Mt. Forest Foundry, bds. R. Kilgour's.
 Doley, Charles, at J. G. Sadler's, Main-st.
 Drew, Isaiah, Clerk, T. G. Smith's, bds. same.
 DICKSON, PETER, Baker and Confectioner, Main-st.
 Dickson, Peter, Jr., Teamster, bds. P. Dickson, Sr.
 DALE, R. J., Watchmaker and Jeweller, Main-st.
 DUNBAR, Dr. S., Main-st.
 Doyle, James, Cooper, Main-st.
 Doyle, Richard, Blacksmith, Main-st., North end.
 Davidson, Mrs., Birmingham-st.
 Davidson, John, Teamster, Birmingham-st.
 Dunbar, Samuel, Boot and Shoemaker, Main-st.
 Duffy, Francis, Vulcan Foundry, *h.* Elgin-st.
 Dickson, William, Carpenter, Birmingham-st.
 Duncan, George, Turner, G. Begg's Factory, *h.* Queen-st.
 Dickenson, George, Cooper, Queen-st.
 ECROYD, DR. ALFRED E., M.R.C.S., office and house, Mair-st.
 Evans, William, Livery Stable Keeper, Main-st.
 Elgin, J. H., Blacksmith, bds. R. Gooch.
 EDWARDS, WILLIAM, Boot and Shoemaker, Main-st., near
 Coyne's Hotel.
 Eaton George, Blacksmith, at A. Bissell's, *h.* Wellington-st.
 Fairbairn, Thomas, Teamster, bds. R. Kilgour's.
 Flait, Mr., Carpenter, N. of Wesleyan Church.

- Fleming, John, Builder, Main-st.
 FOLEY & McCARRY, Barristers and Attorneys-at-Law; office
 Main-st., opposite J. McMullen's.
 Fields, Mr., Carpenter, Egremont-st.
 French, Mrs., Dressmaker, Main-st.
 Ferrier, James, Blacksmith (at I. Ireland's), Main-st.
 Freeland, John, Labourer, Elgin-st.
 Forsyth, James, Labourer, Queen-st.
 Gee, William, Moulder, Mt. Forest Foundry, bds. R. Kilgour's.
 Govinlock, Robert, House and Sign Painter, Main-st.
 Gribbin, John, Tailor, Main-st.
 GOOCH, R. & Co., Family Groceries, Main-st.
 Gooch, Richard (of R. Gooch & Co.), h. Main-st.
 Gilles, C. J., Painter, G. Begg's Factory.
 Grier, James, Pump-maker, at I. Ireland's, bds. same.
 GRUBER, WM., Carpenter and Builder, Wellington-st.
 GRAFFE, THOMAS J., Proprietor *Mount Forest Examiner*, As-
 sociate Coroner for Counties Grey and Wellington, Conveyancer,
 Land Agent, &c., *Examiner* Building, Main-st., South.
 Godfrey, Alex., Boot and Shoemaker, Main-st., South.
 Godfrey, Joseph, Carpenter, John-street.
 Gregory, A. T., Nurseryman.
 Honeycomb, John, Plasterer, Fergus-st.
 HENDERSON, WILLIAM, Lessee Mt. Forest Flour Mills.
 HARTLEY, ASHLEY & CO., Proprietors Vulcan Foundry,
 Wellington-st.
 Hartley, Richard (of Hartley, Ashley & Co.), h. near the River.
 Hall, Robert, Boot and Shoemaker, Main-st.
 Humphrey, Mr., Carpenter, Queen-st.
 Honey, James, Blacksmith (at Jno. Thompson's), h. Main-st.
 HOGG, JAMES, Agent Bank of Montreal, Main-st.
 Hampton, Josiah, General Dealer in Groceries and Produce,
 Main-st.
 HEWITT, WILLIAM, Proprietor Hewitt's Hotel, cor. Main and
 Queen-sts.
 HEWITT'S HOTEL, W. Hewitt, Proprietor, Main and Queen-sts.
 Hornell, David, Clerk, J. & A. Kinnon's.
 Harris, John, Stage-driver, Wellington-st.
 Henderson, George, Proprietor "Farmers' Home" Inn, N. end
 Main-street.
 Hall, Joseph, Farmer, Main-st., North.
 Hall, Wm., Pump-maker (at I. Ireland's), bds. same.
 HAY, REV. JOHN, Church of Scotland, Normanby-st.
 Hanburgh, Frederick, Carpenter, Normanby-st.

- Ireland, Isaac, Pump-maker, Main-st., near Sligo Road.
JELLY, HENRY, Brewer and Malster, Mt. Forest Brewery.
 Jebb, Mrs., Fergus-st.
 Jamieson, Wm., Boot and Shoemaker, Main-st., opposite J. & A. Kinnon's.
 Johnston, James, Pump-maker, at I. Ireland's, bds. same.
 Jebb, John, Cabinet Warehouse, Main-st.
 Kerr, James, Tinsmith, *h.* Fergus-street.
KILGOUR, ROBERT, Proprietor Mt. Forest Foundry, Durham-st.
KILGOUR, JOSEPH, JR., Travelling Agent, Mt. Forest Foundry, *h.* Main-st.
 Kilgour, John, Moulder, Mt. Forest Foundry, *h.* Main-st.
 Kerby, John, Plough Builder, Mt. Forest Foundry, *h.* Durham-st.
KENNEDY, JOHN, Attorney-at-Law, "Mammoth House," Main-st., *h.* Main-st.
KINNON, J. & A. (John and Adam), General Dealers in Dry Goods, Groceries, &c. Main-st., opposite Coyne's Hotel.
 Kershaw, Rev. J. B., Methodist New Connexion; Parsonage, Main-st.
 Knowles, John, Tombstone Agent, Wellington-st.
 Kerr, James, Tinsmith, at J. M. Crawford's, *h.* Wellington-st.
 Lewis, Wm., Manufacturer and Dealer in Boots and Shoes, Main-st.
 Lund, R., Proprietor "Prince of Wales' " Hotel, Main-st.
 Little, Moses, Teamster, N. Wesleyan Ch.
 Langdon, Charles, Cupola-man, Mt. Forest Foundry.
LITTLE, ROBERT, Butcher, Main-st.
 Lilly, Wm., Tailor, Main-st.
 Langton, T., Plasterer, Elgin-st.
LIVERPOOL AND LONDON AND GLOBE Insurance Co.
 James C. Wilkes, Agent, Division Court Office, Main-st.
 Lackay, Wm., Road Contractor, Normanby-st.
LAMPREY, BROOKE, Proprietor Potash and Soap Factory, Durham-st.
 Lee, Wm., Carpenter, Sligo Road.
 Matkin, F. B. (of R. Gooch & Co.), *h.* Main-street.
 Markham, Martin, Boot and Shoemaker, Miller-st.
MURPHY, FRANCIS, Provincial Land Surveyor, *h.* Queen-st.
 Maheut, Rev. P. S., Roman Catholic, Fergus-st.
 Morris, Wm., Pattern-maker, Mt. Forest Foundry, *h.* Main-st.
 Mevill, Mark, Blacksmith, Mt. Forest Foundry, bds. R. Kilgour's.
MARSHALL & TASKER (Anthony Marshall and William Tasker, Saddlers and Harness Makers, Main-st.)
MEDICAL HALL, Jas. Coleleugh, Proprietor, Main-st. (See card, p. 172).

Marshall, J. J., Baker and Grocer, Main-st.
 Moodie, Robert, Blacksmith, at T. Swan's Carriage Factory.
 Moore, John, Carriage-maker, at T. Swan's Carriage Factory, *h.*
 Fergus-st.
 Miller, Thomas R., Main-st.
 Millar, Dr. A. H., Office Main-st., opposite T. McMullen's, bds.
 Coyne's Hotel. (See card, p. 181).
 Muir, Rev. Wm., Baptist, near Kilgour's Foundry.
 MARTIN, JOHN, Proprietor Martin's Mills.
 MOUNT FOREST "EXAMINER"; Published every Thurs-
 day; T. J. Graffe, Proprietor; Office, Main-st., South.
 MOUNT FOREST STEAM SAWMILL, and Furniture Factory.
 W. Bentley, Sligo Road.
 MOUNT FOREST MILLS, D. Yeomans, Proprietor.
 Mount Forest Hotel, John Ross, Proprietor, Main and Queen-sts.

A. H. MILLER, M. D.,

Physician, Surgeon, etc.,

Office, Main Street, opposite McMullen's Store,

MOUNT FOREST, C. W.

MOUNT FOREST FOUNDRY, R. Kilgour, Proprietor, Durham-st.
 Mason, William, Wellington-st.
 Mason, John, Wellington-st.
 McDonald, Robert, Proprietor "Wellington Hotel," near Yeomans'
 Mills.
 McNaught, Wm., Labourer, N. of Wesleyan Ch.
 McKenzie, Mr., Tailor, Egremont-st.
 McNee, John, Waggon-maker, at T. Swan's Carriage Factory.
 McArthur, Angus, Groceries and Liquors, Main-st.
 McMULLEN, JAMES, General Merchant, Main-st.
 McLAREN, DANIEL, Groceries and Liquors, Main-st.
 McLAREN, JOHN, General Dealer in Hardware, Main-st.
 McDonald, Gilbert, Blacksmith, at R. Doyle's, *h.* Main-st.
 McLennan, James, Labourer, Birmingham-st.
 McMILLAN, NEIL, General Merchant, Main-st., South,
 McMILLAN, ARCHIBALD, Normanby-st.
 McDonald, Donald, Labourer, Queen-st.

- McCutcheon, Wm., Cabinet-maker, near the River.
 McGill, Thomas, Carpenter, Fergus-st.
 McKay, John, Blacksmith, Main-st.
 McElvenny, James, Waggon-maker, Main-st., North.
NAISMITH, JOHN, General Dealer in Dry Goods, Groceries, &c.,
 Main-st., North.
 Norris, John, Carpenter, Normanby-st.
 Orr, Robert, Boot and Shoemaker, N. of Wesleyan Ch.
 O'Dea Peter, Labourer, Egremont-st.
 Orr, Robert, Shoemaker, at W. Jamieson's, *h.* Albert-st.
 Orange Hall, Main-st., North.
 Peterson, John, Cabinet-maker, *h.* Fergus-st.
 Philp, Rev. S. C., Jr., Wesleyan Methodist, Fergus-st.
 Petrie, John E., Bricklayer and Plasterer, Fergus-st.
 Pearce, James, Egremont-st.
 Porter, Francis, Finisher, Mt. Forest Foundry, bds. R. Kilgour's.
 Patterson, James W., Fancy Bazaar, Main-st.
 Porter, F. Tailor, Main-st.
 Perkins, A. R., Book-keeper, T. Swan's Carriage Factory, bds.
 with Proprietor.
 Poole, Eli, Waggon-maker, Main-st., *h.* Wellington-st.
PROVINCIAL INSURANCE CO. of Canada, J. C. Wilkes,
 Agent, Div. Court Office.
 Peters, John, Cabinet-maker at G. Begg's Factory, *h.* Normanby-st.
 Prince of Wales' Hotel, R. Lund, Proprietor, Main-st.
QUEEN INSURANCE COMPANY, H. H. Stovel, Agent,
 Main-st.
 Reid, Thomas, Builder, Township Treasurer for Egremont, Fergus-st.
 Redmond, John, Teacher, N. of Wesleyan Ch.
 Rowe, Rev. W. B., Episcopal Methodist, Parsonage, Egremont-st.
 Ross, John, Proprietor "Mt. Forest Hotel," cor. Main and Queen-sts.
RYAN, BROTHERS, Waggon and Carriage-makers, and General
 Black-smiths, Main-st., South.
 Ryan, Thomas (of Ryan, Brothers), Main-st., South.
 Ryan, James (of Ryan, Brothers), Main-st., South.
 Ryan, Robert (of Ryan, Brothers), Main-st., South.
ROBINSON, JOHN, General Dealer in Dry Goods, Groceries, &c.,
 Main-st.
 Ross, James, Carpenter, Main-st., one door from J. Robinson's Store.
REDDICK, ALEX., Main-st., *J. P.*
 Rogers, John, Saddler and Harness-maker.
ROBINSON, W., Butcher, Main-st.
 Reynolds, John, Cooper, Main-st.
ROYAL EXCHANGE HOTEL, W. Bishop.

St. Paul's Church, S. end of Main-st., overlooking the River.

St. Mary's Church, near Market Square.

Sutton, Thompson, Labourer, N. of Wesleyan Ch.

SHEPPARD, JOHN, Bailiff of Division Court, h. Fergus-st.

Spence, Wm., Carpenter, N. of Wesleyan Ch.

Stephenson, Duke, Farmer.

Shave, Wm., Carpenter.

STOVELL, HENRY H., Notary Public, Commissioner in Queen's

Bench, Insurance and General Agent, and Issuer of Marriage
licenses, Main-st., h. Wellington-st.

Sutton, Edward, Iron Finisher, Mt. Forest Foundry, h. Durham-st.

JAMES C. WILKES,

MOUNT FOREST, C. W.,

NOTARY PUBLIC,

Commissioner in Queen's Bench,

CONVEYANCER,

AND

DIVISION COURT CLERK.

Agent for the "Liverpool and London and Globe" Insurance
Company, and "Provincial Insurance Company."

OFFICE: MAIN STREET.

SADLER, J. G., Manufacturing Jeweller, Watchmaker and To-
baccconist, Main-st.

Somerville, Samuel, Shoemaker, at W. Lewis', bds. same.

SMITH, THOMAS G., Postmaster and General Merchant, Main-st.

Smith, Robert, Assistant Postmaster, Post-office.

SEED, GEORGE, Watch and Clock-maker, opposite Post-office,
Main-st.

Stovel, Joseph, Merchant Tailor, Dry Goods, Groceries, &c., Main-st.

Smith, Samuel, Proprietor "City Hotel," Main-st.

- SWAN, THOMAS, Waggon and Carriage Factory, and General Blacksmithing, Main-st., *h.* Fergus-st.
- Spence, David, General Merchant, and Dealer in Produce, "Mammoth House," cor. Main and Queen-sts.
- Smith, Isaac, Sawyer, Bentley's Steam Mills.
- STOVEL, SAMUEL, General Dealer in Dry Goods, Groceries, &c., Main-st.
- Stovel, Ebenezer, at S. Stovel's, Main-st.
- Smith, John, Labourer, Birmingham-st.
- SCOTT, J. & R. (James and Robert), General Dealers in Dry Goods, Groceries, Country Produce, &c., Main-st.
- Stovel, Thomas, Pump-maker and Bricklayer, Main-st., *h.* Fergus-st.
- Twohey, John, Teamster, Fergus-st.
- Thompson, John, General Blacksmith, next to Post-office, Main-st., *h.* Wellington-st.
- Trout, Thomas, Bricklayer, Normanby-st.
- Thorp, Mr., near Gregory's Nursery.
- Unsworth, Miss., Milliner and Bonnet-maker, Main-st.
- WELLINGTON HOTEL, Robert McDonald, Proprietor.
- Whelpley, Elijah, Lessee Mt. Forest Sawmill.
- WILTON, WM. P., Edge tool and Axe Factory, near Mount Forest Mills.
- Ward, Miles, Fergus-st.
- Watson, Alex., Plasterer, Fergus-st.
- Wright, Jonathan, Carpenter, Main-st., *h.* Egremont-st.
- Wood, John, Teamster, Fergus-st.
- Walker, Simon, Moulder, Mt. Forest Foundry, bds. R. Kilgour's.
- Walters, Wm., Carpenter, Mt. Forest Foundry, *h.* Durham-st.
- Wilson, Wm., Painter, T. Swan's Carriage Factory, *h.* Fergus-st.
- Wright, Jas., Wheelwright and Grain Cradle-maker, Bentley's Steam Works, *h.* Sligo Road.
- WILKES, JAMES C., Division Court Clerk, Notary Public, Commissioner in Queen's Bench, Conveyancer and Insurance Agent, Main-st., North, bds. A. Reddick, (*See card p.* 183)
- Wilson, Wm., Main-st.
- Wilson, George, Elgin-st.
- WYLIE, WILLIAM, Normanby-st.
- Wilson, Samuel, Normanby-st.
- Wright, Joseph, Carpenter, Normanby-st.
- YEOMANS, DAVID, Proprietor Mt. Forest Mills, Reeve of village, *J. P.*
- Yarlett, Henry, Carpenter, Miller-st.
- Young, Wm., Labourer, Fergus-st.
- YEOMANS, L. H., Chemist and Druggist, Main-st., *h.* same.

MOUNTAIN LAKE.

There are two small Lakes in the County of Grey called "Mountain Lake." The first and best known is in St. Vincent Township, within ten miles of Cape Rich, and near the residence of Col. W. Watson, which overlooks it. It is about a quarter of a mile wide, and a mile and a quarter long, lies embosomed in hills except at its Eastern end; is at a considerable altitude above Georgian Bay and has no visible outlet. The surplus waters of the lake percolate through the gravelly ridge that bounds its Eastern end, and form, a short distance below, a small stream, which, somewhat reinforced by other springs, turns Carson's Mill at the shore of Georgian Bay.

The other "Mountain Lake" is in the township of Keppel, between the 17th and 18th Concessions. It is irregular in shape, about two miles long and from a quarter to three quarters of a mile broad. Its waters are clear, and are reported to abound in fish. It is almost entirely surrounded by perpendicular limestone cliffs.

MURRAY'S CORNERS.

Otherwise known as "McInnis' Corners," and sometimes as "Holland Corners." This is a hamlet in the township of Holland, on the Toronto and Sydenham Road, $3\frac{1}{2}$ m. from Chatsworth. This Road, running S. E. and N. W. cuts across the meeting of a Concession road and Side-line, making "Six Corners," by which name indeed it is sometimes called. The Township Council of Holland hold their meetings at the "Corners." It contains a small public Hall, built by Mr. Jacob Rose, and used for public worship by the Baptists and Methodists, and for other purposes—a Tavern, a Store, and a Blacksmith's Shop. There are two Shoemakers, a Farrier, and a Tailor at the Corners; and a Waggon-shop near by. There is no Post-office as yet—but should be. Population 70. Chatsworth is the nearest P. O.

Cruikshank, John, Farrier.

Elder, Donald, Farmer.

Fowle, Thomas, Waggon-maker.

Gunn, John, Mason.

MURRAY, WILLIAM G., Merchant and Tailor.

Murray, James, Farmer.

Minnies, John, Farmer.

Montgomery, Wm., Blacksmith.

McKay, Wm., Farmer.

McInnis, John, Shoemaker.

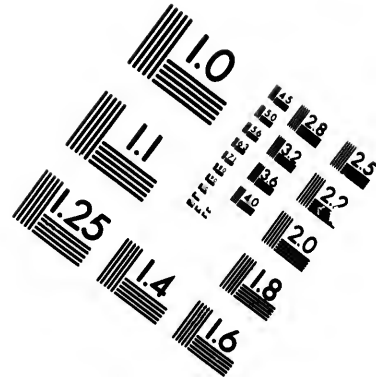
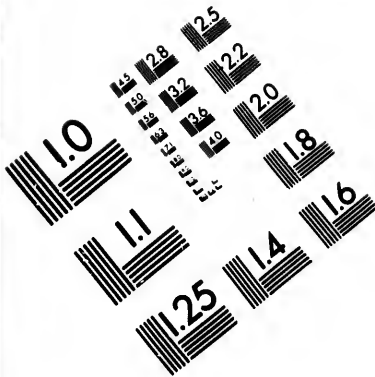
McInnis, John, Jr., Millwright.

McDonald, Angus P., Inn-keeper.

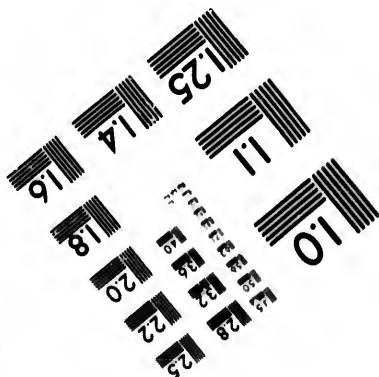
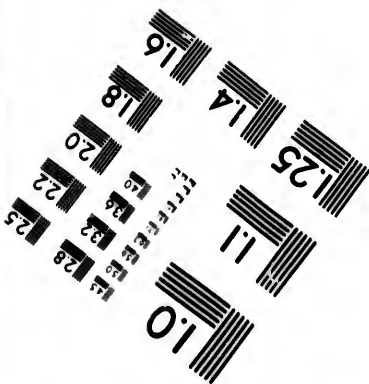

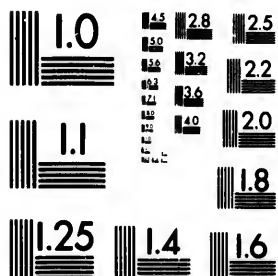
ROSE, JACOB, Trader.

Rose, Reuben, Boot and Shoemaker.





**IMAGE EVALUATION
TEST TARGET (MT-3)**



**Photographic
Sciences
Corporation**

23 WEST MAIN STREET
WEBSTER, N.Y. 14580
(716) 872-4503



NEWSTADT.

A thriving village in the Township of Normanby, half a mile from the County line of Bruce, and 5 m. S. of the Durham Gravel Road at Hanover, and about 20 m. from Mount Forest. It is 7 m. direct N. of Clifford, on the Elora and Saugeen Road, to which point great efforts are being made to get a Gravel Road, to start from Hanover, passing through Newstadt to Clifford, the whole length of which would be 12 miles. The work will probably be taken up by a private Company, as the County Municipalities do not seem inclined to assist. Newstadt (signifying "New town," a name applied to several places in Germany), is exclusively a German village, and lies in an exclusively German settlement. Its population is 300, and increasing. It contains a Flouring-mill, Sawmill, Flax-mill (near by), Brewery, Tannery, Post-office, 3 Stores, 3 Hotels, 2 Blacksmith-shops, &c., &c. There is also a School-house, in which the resident Lutheran Minister preaches every second Sabbath, and a Roman Catholic Church (unfinished).

Newstadt was not (like Ayton) a Government "town-plot." D. Winkler, Esq., "squatted," as it is called, in 1855. In 1856, he obtained, by purchase, 400 acres, where Newstadt now stands. A beautiful little stream runs through it, a tributary of the S. fork of the Saugeen, which latter flows past the village in a N.W. direction, about $\frac{1}{2}$ a mile to the East. Mr. Winkler put up a Sawmill in 1855, and a Flouring-mill in 1857 (finished in 1858). In '55, all was "bush." In '56 the village plot was surveyed, and a few settlers began to find their way to it. In '57 the Post-office was established, and Mr. Winkler appointed Postmaster, a situation he still holds.

The village stands on a piece of uneven ground, chiefly in a hollow beside the mill stream. It contains some good buildings, among which may be mentioned Zettler's "Commercial Hotel," a handsome stone structure. A Woollen Mill is needed, and operations are commencing for the building. A Waterloo firm have also purchased a site on which to erect a Foundry.

The Flouring Mill is $3\frac{1}{2}$ storeys high, the lower storey being stone. Has two run of stones. The Sawmill is supplied with water from the same dam. David Winkler, Proprietor.

The Tannery is the property of John Wienert. Business was commenced in 1859. Mr. Wienert has since added Boot and Shoe making to his business.

The Brewery was built in 1859. Stone building. H. Hue-ther, proprietor; who reports his operations to be extending every year.

The Flax Mill is nearly $\frac{3}{4}$ mile East of the village, on the S. fork of the Saugeen. There is no manufacture of linen at the mill; the flax is merely "scutched." Messrs. Perine & Hendry are the Proprietors. The mill was put in operation in 1864; and has, therefore, at this present writing, been in operation but for one season. The products of the mill are sent to Canestoga, where Messrs. Perine have a similar mill; and the flax from both mills is sent to Doon, in Waterloo, and there spun, woven and bleached. The coarser and stronger fabrics only are made as yet, but arrangements are in progress to manufacture fine bleached linens. The proprietors of the Newstadt Flax Mill are anxious to get all the flax straw they can; and are ready at all times to furnish, without expense, seed to parties willing to grow flax. An equal quantity of seed may be returned in the fall; or, if the farmer prefers it, the value of the seed will be charged against him when he sells his flax-straw. The "straw," as pulled and dried in the fields (without rotting, and with the seed on), is worth from \$9 to \$10 per ton at the mill; or, if of extra quality, perhaps \$11. If the farmer should thresh and rot it himself, he may seed the seed and get the flax scutched on "shares;" in which case the scutched flax is weighed, and he receives the half. He may then either manufacture his half, or sell it to the mill at the market price; usually about 10c. per lb.

The winter of 1864-5 was the first season for the Mill. The business of the coming season is anticipated to be very much larger. In fact, but a limited number of the farmers round heard in sufficient time that a certain market would be found for their flax; or, hearing, had perhaps full confidence in the arrangements being carried out. Now, with the Mill in active operation, and seed offered them in any quantities they choose to sow, the case is different. The proprietors are prepared to buy all the seed they can get at \$1 12 $\frac{1}{2}$ per bushel, or to rent all the suitable land they can find, at about \$5 an acre, prepared for sowing; the farmer harrowing in (but not finishing), the seed.

The flax is all "dew-rotted." The streams in this limestone country are found to be too "hard" to answer well. Last autumn was a very favourable season for rotting; but the long droughts of the summer effected the yield of flax, as it did of all other crops.

The motive power is derived from the Saugeen River. In fact, a large power is not needed. The mill is frame; one end somewhat barn-like, for storing the "straw." The other half contains the scutching machinery, which is very simple. The flax (being already rotted and threshed), first goes through the "breaker," a heavy sharp-ribbed iron roller, several times; and then through "roughing" and

"finishing" processes; when it is "scutched," and ready for shipment. The "waste" is likewise baled up and sent off; and after undergoing a cleaning process, finds a market as "oakum," &c. About 16 hands are employed; 13 of whom are in the mill.

The New Flouring-mill, standing close beside the Flax-mill, is a tall four-storey building, erected during the past season by D. Winkler, Esq. At the present writing, the building is enclosed and roofed, the lower floor laid, and part of the machinery within, ready to put to its place. The lower storey is stone, the superstructure frame. It is intended for four run of stones. An Hydraulic Canal of considerable length, conveys water from the dam of the Saugcen direct to the Mill; and the water is discharged again at a lower bend of the river, a few feet in rear of the Mill.

ALLAN, GEORGE, General dealer in Dry Goods, Groceries, &c.
Aberli, John, at Flax-mill.

Barlett, Henry, Mason.

Bittorf, John, Township Collector for the Ward.

BASLER, AUGUSTE, Miller and General Merchant.

Carter, Henry, Tinsmith, at F. W. Puschinsky's.

COMMERCIAL HOTEL, A. Zettler, Proprietor.

Dopfer, John, Foreman, Flax-mill.

Davis, David, Flax-mill.

Dunneman, Henry, Waggon-maker.

Denner, Adam, Blacksmith.

EULER, ADAM, Inn-keeper, near the new mills.

Fink, Casper, Carpenter.

Fischer, Andrew, Cabinet-maker.

Fleischman, Christopher, Carpenter.

Foster, Martin, Veterinary Surgeon.

Forler, George, Flax-mill.

Franz, John, Cabinet-maker.

Gillies, Wm., Teamster, Newstadt Brewery.

Hendrigham, John, Labourer, D. Winkler's.

HUETHER, HENRY, Proprietor Newstadt Brewery.

Hohenadel, Peter, Flax-mill.

Heimbecher, Henry, Chair-maker, Fischer's Factory.

HENDRY, WILLIAM (of Perine & Hendry), Flax-mill.

Iungblut, Mrs., Flax-mill.

Iuckesch, John, Tailor.

Knap, Peter, Tanner, at J. Weiner's.

Kegel, George, Flax-mill.

Karber, John, Flax-mill.

Knittel, George, Carpenter.

Klages, Andrew, Carpenter.
 Lang, Dominic, Soap and Candle manufacturer.
 Loos, Labourer, D. Winkler's.
 Lovitt, Peter, Flax-mill.
 Limperdt, Conrad, Mason.
 Meister, George, Cooper.
 Mathieson, Wm., Flax-mill.
 Muller, Philip, Labourer.
 Merkel, Jacob, Blacksmith.
 Miller, Frederick, one door from Winkler's Mill.
 McGregor, Wm., Clerk, bds. Dr. Niemeier's.
 McEDWARDS, A. S., Manager for J. & R. Scott.
 NORMANBY HOUSE, W. Rebscher, Proprietor.
 Nester, Francis, Blacksmith and Waggon-maker.
 Nettle, George, Carpenter.
 NEIMEIER, Dr. GEORGE, Assistant Postmaster, Commissioner
 in Queen's Bench, Conveyancer and Building Society Agent, Post-
 office.
 Orff, Caspar, Labourer.
 Orff, John, Labourer.
 Preukert, Jacob, Flax-mill.
 Preukert, John, Flax-mill.
 Plaff, Adam, Boot and Shoemaker.
 PUSCHINSKY & BASLER (Frederick W. Puschinsky and Auguste
 Basler), General Dealers in Dry Goods, Groceries, &c.
 Puschinsky, F. W., Tin and Coppersmith, dealer in Stoves, Ploughs,
 Sugar-kettles, &c.
 Puschinsky, Wm., Lock-maker, Threshing machine repairer, &c.
 PERINE & HENDRY, Proprietors Newstadt Flax-mill.
 Rebscher, Henry, Teamster, D. Winkler's.
 REBSCHER WM., Proprietor "Normanby House."
 Riesch, Henry, Brewer, Newstadt Brewery.
 Runstedler, Lewis, Carpenter and Builder.
 Spielmacher, Henry, Teamster, D. Winkler's.
 Sparling, Frederick, Gunsmith, &c.
 Shierschmidt, Charles, Cooper.
 Schafer, Edward, Tinsmith, at F. W. Puschinsky's.
 SCOTT, J. & R., General Dealers in Dry Goods, Groceries, &c., &c.,
 Newstadt and Mount Forest.
 Schmidt, Auguste, Shoemaker, at J. Weinert's.
 WINKLER, DAVID, Proprietor Grist and Sawmills, Postmaster,
J. P.
 Weaver, George, Sawyer, Winkler's Sawmill.
 Winkler, John C., Boot and Shoemaker.

WEINERT, JOHN, Proprietor Tannery.
 Wiegand, Adam, Tailor.
 Wiedmeyer, S., Shoemaker, at J. Weinert's.
 Wagoner, Jacob, Flax-Mill.
 Wagner, John, Mason.
 Wolff, Adam, Waggon-maker.
 WHEELER, JACOB, Harness-maker.
 Zettler, Peter, Carpenter.
 Zingler, George, Miller, Winkler's Mills.
 ZETTLER, ANDREW, Proprietor "Commercial Hotel."

NEWASH.

The name of the Indian Village over against Owen Sound Town. So named from Newash, the Ojibway Chief, who was dwelling there among his tribe when the settlements began in this County. Newash, used to say that he had lived there all his life, as had his father and grandfather before him. It is much to be regretted that the ambition of Lord Bury (for a short time Chief Superintendent of Indian Affairs) to celebrate the name and exploits of his family (*vide* the names Keppel, Albermarle, Sarawak, Brooke, Bury, St. Edmund), should have tempted him to change the name from *Newash*, to *Brooke* on the surrender of the Reserve. For further description, see the article "BROOKE," in the Appendix.

NORMANBY TOWNSHIP.

The Township of Normanby, named after the British nobleman of that name, lies at the S. W. corner of the County of Grey, having the Township of Bentinck on the North, Egremont on the East, the Township of Minto, in Wellington, on the South, the Township of Howie, in Huron, at the S. W. corner, and Carrick, in Bruce, on the West. It is one of the best townships in the County, one of the newest, and by the census of 1861 the most populous.

As elsewhere mentioned, the Garafraxa Road (forming its Eastern boundary) was run out by John McDonald, P.L.S., of Goderich, in 1841. At that time only one parallel Concession on each side was laid out; but in 1845, a second and third tier of lots were laid off on each side. These constitute what may be called the "Old Survey," in Normanby and other townships. The front lots were given in 50-acre "grants" to actual settlers, and the road soon began to be lined with a thin fringe of settlements. In 1851 the survey of the rest of the township was taken hold of by the late David Gibson, P.L.S., and finished either that or the following year. The "New Survey" was first held for sale by the Government in 1856. For a year or two before that date, however, there had been a great influx

of German immigrants, filling up Carrick, and parts of Normanby, Brant and Bentinok. These squatters purchased the lots on which they had settled; and the face of the country soon began to show the hand of improvement. It is remarked through Canada that not only do Germans make enterprising and reliable settlers, but that they seldom "locate" on poor land. Normanby is no exception. The Western and South-western half of the township is excellent land, not troubled with excess of stones, and lying handsomely. The Saugeen River, in its passage from Mount Forest to Hanover, divides the township diagonally into rather unequal parts, the N. E. being the larger. The part S.W. of the river is the finest part of the township, and is chiefly in the hands of the Dutch. While there are some beautiful lands at different points on the Garafraxa Road, the Eastern part of the township has a considerable amount of swampy and gravelly land. The prevailing soil in Normanby is clay.

Normanby has two villages entirely within its limits—Ayton and Newstadt, and Mount Forest and Orohardville partly within it. It has several Grist and Sawmills, Stores and country Taverns. A curious system has been in vogue respecting Assessors and Collectors. An Assessor and a Collector is appointed annually for each Ward in the Township. The latter may work satisfactorily; but, with five Assessors, the Court of Revision must have an unusual amount of business.

Census Reports.—Population in 1861, 3,963; Natives of England, 151; Natives of Scotland, 365; Natives of Ireland, 708; Natives of Canada, 1,999 (besides 51 of Fr. Canadian origin); Natives of the U.S., 45; Natives of Prussia, Germany and Holland, 628; Natives of France, 12; Coloured persons, 29.

Total occupiers of lands, 597; holding from 20 to 50 acres each, 18; holding from 50 to 100 acres each, 212; holding over 100 acres each, 353.

Fall wheat raised, 1,902 bushels; Spring Wheat, 78,378 bushels; Barley, 3,448 bushels; Pease, 8,261 bushels; Oats, 39,160 bushels; Potatoes, 37,905 bushels; Turnips, 171,360 bushels; Hay, 1,862 tons; Maple Sugar, 14,694 lbs; Wool, 3,921 lbs.; Butter, 62,062 lbs.; Cheese, 865 lbs.; Pork, 830 brls.

During the four years that have intervened, the annual products must have risen to nearly double the above figures; but it is impossible to obtain later statistics.

Municipal Officers.—*Reeve*, William H. Ryan (Mt. Forest P.O.); *Dep. Reeve*, David Winkler (Newstadt P.O.); *Councillors*, J. Robertson, H. A. McMahon, J. McColman. *Clerk*, Dr. George Niemeier (Newstadt P.O.); *Treasurer*, Robert Watson (Bentinck P.O.)

Magistrates.—William H. Ryan, George Niemeier, John Robertson, Henry McMahan, David Winkler, Thomas Smith.

Schools.—Union No. 1. David Allan, Teacher. House, log. Furnished with Maps, &c. Average attendance for 1864 (from Normanby), 21.

Union No. 2. Samuel Quinn, Teacher. House, log. Furnished with Maps, &c. Average attendance for 9 months of 1864, 13 (from Normanby).

No. 1. Nathaniel Grier, Teacher. House, log. Furnished with Maps, &c. Average attendance for 1864, 34.

No. 2. David Grier, Teacher. House, log. Furnished with Maps, &c. Average attendance for last 6 months of 1864, 14.

No. 3. Annie Corley, Teacher. House, log. Furnished with Maps, &c. Average attendance for 1864, 19.

No. 4. Edwin Riley, Teacher. House, log. Furnished with Maps, &c. Average attendance for 1864, 31.

No. 5. Wm. H. Riddell, Teacher. House, log. Furnished with Maps, &c. Average attendance for 1864, 48.

No. 6. Patrick O'Leary, Teacher. House, log. Furnished with Maps, &c. Average attendance for 1864, 43.

No. 7. Margaret Heterick, Teacher. House, log. Furnished with Maps, &c. Average attendance for first six months of 1864, 17.

No. 8. Henry Muir, Teacher. House, log. Furnished with Maps, &c. Average attendance for 1864, 30.

No. 9. Dominic Zweifel, Teacher. House, log. Furnished with Maps, &c. Average attendance for 1864, 27.

No. 12. Charles Hartlieb, Teacher. House, log. Furnished with Maps, &c. Average attendance for 1864, 18.

No. 13. Henrietta Gardiner, Teacher. House, log. Furnished with Maps, &c. Average attendance for 1864, 18.

R. C. Separate School, No. 2. Jeremiah O'Sullivan, Teacher. House, log.

R. C. Separate School, No. 10. Vacant. House, log.

Union No. 4 (Normanby and Egremont; Mt. Forest School). House, brick. Furnished with Maps, &c. Average attendance, from Normanby, for 1864, 33.

Union No. 4 (Normanby and Egremont; Mt. Forest Female School). House, frame. Furnished with Maps, &c. Average attendance, from Normanby, for 1864, 32.

Union No. 3 (Normanby and Egremont). House, frame. Furnished with Maps, &c. Average attendance for 1864, from Normanby, 18.

NOTE.—The 1st, 2nd, and 3rd Concessions are parallel with the

Garafraxa Road; the Concession lines running N. and S. From the 4th to the 18th Concessions, the lines run E. and W.; Concession 4 being at the S. limit of the township and Con. 18 bounding the North limit.

NORMANBY TOWNSHIP.

	Con.	Lot.		Con.	Lot.
Aldrich, Wm.....	B	63	Becker, John.....	8	13
Aldrich, Charles.....	2	1	Baner, John.....	8	13
Anderson, Wm.....	B	65	Breunan, John.....	8	24
Ammerman, David.....	5	31	Baetz, Conrad.....	9	2
Alder, Robert.....	2	46	Brannigan, Wm.....	18	6
Acton, Robert.....	2	60	Bergan, John.....	10	24
Allan, R.....	3	57	Burns, Joseph.....	11	15
Arthur, Robert, Sr.....	3	70	Burns, Michael.....	15	27
Arthur, Robert, Jr.....	3	68	Braun, Philip.....	12	5
Arthur, James.....	3	68	Brown, Jacob.....	12	10
Aird, Edward.....	15	15	Brown, Michael.....	12	10
Ash, Francis.....	18	5	Basler, Auguste.....	13	6
Anderson, James.....	5	14	Burke, Michael.....	13	27
Allan, John.....	1	27	Began, John.....	14	21
Allan, James.....	12	17	Began, Michael.....	14	22
Amerell, George.....	13	9	Berryman, Wm.....	15	19
Brown, Peter.....	1	8	Burkholder, David.....	5	21
Barlow, Thomas.....	1	10	Butchart, Wm.....	10	17
Blaisdell, Daniel.....	1	18	Ball, Hugh.....	15	20
Barns, Pat. (Inn-keeper).	1	20	Ball, John.....	15	20
Budd, James.....	B	69	Buttril, John.....	16	8
Bentley, John.....	B	72	Buttril, Philip.....	17	9
Bentley, James.....	B	72	Batchelder, Thomas.....	16	9
Barrett, James.....	2	16	Becker, Adam.....	16	9
Boyle, David.....	2	38	Brusso, Ludwig.....	16	13
Blaney, Thomas.....	2	53	Baxter, Henry.....	16	14
Bailey, James.....	2	57	Ball, James.....	16	21
Bright, Robert.....	2	72	Becker, Christian.....	17	3
Bray, Michael.....	3	7	Byers, Thomas.....	17	19
Blythe, Colin, (Sawyer).	3	23	Byers, John.....	17	20
Bedford, Samuel.....	3	57	Barber, Robert.....	18	4
Blaney, Edward.....	3	58	Burns, Patrick.....	18	30
Beamish, Richard.....	4	9	Brydon, Robert.....	2	68
Biener, Peter.....	4	10	Burke, Thomas.....	8	31
Becker, Henry.....	5	5	Colvert, John.....	1	13
Blindhaner, John.....	8	3	Caldwell, Thos. (Merch't)	1	13
Becker, Conrad.....	8	10	Cornish, John.....	1	15

	Con.	Lot.		Con.	Lot.
Cannan, James.....	1	21	Dreier, Frederick.....	4	27
Chamberlain, Wm.....	1	24	Dano, John. Jr.....	5	12
Corley, James.....	1	29	Dierlam, Auguste.....	7	13
Corley, John.....	1	31	Doyle, Thomas.....	7	19
Christopher, Chr'tian....	17	3	Doyle, James.....	7	20
Crozier, Wm.....	A	74	Doyle, Francis.....	9	17
Crozier, John.....	2	65	Dowling, James.....	7	26
Crozier, Robert.....	2	66	Dam, John.....	8	14
Carlyle, John.....	B	64	Dam, Henry.....	10	11
Carson, Samuel.....	2	15	Dam, John, Sr.....	9	13
Carmount, R. W.....	2	33	Dowling, Cornelies.....	9	24
Cairns, Martin.....	2	34	Dowling, Patrick.....	9	25
Chilton, Henry.....	2	73	Doerr, Peter.....	10	6
Chilton, Sylvester.....	3	71	Dikert, John.....	11	7
Cassidy, Francis.....	3	28	Donohoe, John.....	13	25
Cody, Patrick.....	3	40	Disney, George C.....	17	18
Connell, James.....	17	10	Davis, David.....	18	7
Curran, Edward.....	3	47	Derby, Andrew.....	18	22
Clark, Robert.....	4	60	Derby, Joseph.....	18	23
Clarey, Mrs. Mary.....	3	72	Derby, Thomas.....	18	26
Clark, George.....	4	21	Ellinghanson, Eberhard..	15	3
Calder, Alex.....	6	26	Emmel, Adam.....	4	5
Ganovan, James.....	7	30	Evans, James.....	5	13
Cavanagh, Patrick.....	8	18	Edgar, John.....	6	24
Cooper, John.....	12	19	Ellice, Samuel.....	6	29
Casey, Daniel.....	12	28	Eidh, Ludwig.....	8	5
Casey, Thomas.....	14	29	Enright, James.....	10	30
Carl, Mrs.....	14	3	Enright, John.....	10	31
Colbert, John.....	14	25	Enright, Patrick.....	11	21
Calton, James.....	14	27	Eckstein, Daniel.....	14	5
Campbell, Duncan.....	18	6	Esch, Peter.....	15	16
Collins, Jeremiah.....	13	30	Elliot, Robert.....	17	22
Darby, John.....	1	28	Edwards, Thomas.....	3	67
Damerling, Andrew.....	7	10	Erkslein, Nicholas.....	12	1
Dickson, James.....	B	62	Fries, Adam, (Inn-keeper)	1	28
Dickson, John.....	3	59	Foster, John.....	1	32
Dickson, John (Miller)..	3	65	Fee, Alex.....	2	11
Dowlan, George.....	3	10	Fitzgerald, John.....	2	34
Dingman, Thomas, (Inn-keeper).....	3	42	Fitzgerald, Morris.....	10	29
Dahmer, Casper.....	4	12	Freeman, Joseph.....	2	70
Dyer, Oliver.....	4	18	Fitzgibbons, John.....	3	8
Dreier, Ernest.....	6	14	Fisher, John.....	3	41
			Fisher, Enoch.....	4	19

NORMANBY TOWNSHIP.

Con.	Lot.	Con.	Lot.	Con.	Lot.
4	27	11	12	13	24
5	12	17	1	14	3
7	13	14	21	16	5
7	19	14	22	14	7
7	20	3	70	14	7
9	17	4	30	14	13
7	26	6	17	15	1
8	14	11	19	16	16
10	11	14	13	17	27
9	13	14	24	18	1
9	24	16	10	18	17
9	25	15	10	18	20
10	6	17	8	18	21
11	7	18	27	6	5
13	25	18	14	1	13
17	18	12	15	1	16
18	7	12	15	1	17
18	22	1	14	9	22
18	23	1	14	1	17
18	26	1	16	9	23
15	3	1	19	1	26
4	5	B	74	1	30
5	13	10	21	1	69
6	24	2	2	A	72
6	29	3	2	A	63
8	5	3	15	2	64
10	30	3	46	2	26
10	31	3	50	3	67
11	21	3	50	2	67
14	5	3	50	2	67
15	16	4	2	2	67
17	22	5	6	3	39
3	67	9	7	3	42
12	1	2	36	3	42
1	28	5	8	3	15
1	32	5	10	10	22
2	11	6	7	4	1
2	34	7	7	18	19
10	29	7	11	4	1
2	70	9	8	4	2
3	8	9	10	4	3
3	41	9	12	4	4
4	19	11	16	4	5
		13	15	18	10

	Con.	Lot.		Con.	Lot.
Hughes, Wm	18	11	Irons, Charles.....	16	31
Hanier, C. H.....	4	20	Jacksin, J. B.....	1	31
Harmiston, James.....	4	26	Jeffrey, Robert.....	5	24
Henbach, David.....	5	4	Knox, Andrew.....	B	73
Henry, Francis.....	5	23	Knox, Thomas E.....	11	27
Henry, Robert.....	18	26	Kenny, John.....	2	6
Herle, John.....	6	3	Kenny, Patrick.....	13	28
Herbst, Frederick.....	6	6	Kerans, Patrick.....	3	32
Hillis, James.....	18	8	Kenna, Michael.....	3	36
Hillis, Samuel.....	18	8	Klug, Henry.....	3	53
Hatter, Moses.....	6	21	Kreuzer, George.....	5	7
Hopf, Martin.....	7	9	Koenig, John.....	5	12
Herr, Ludwig.....	8	2	Koenig, Lewis.....	6	10
Horf, George.....	8	4	Kreutzer, John.....	6	8
Horf, Nicholas.....	8	4	Killer, Jno. (Blacksmith)	6	10
Hammer, George.....	8	7	Kealy, Michael.....	7	24
Horrigan, Dennis.....	8	28	Knester, John.....	9	3
Henderson, George.....	18	25	Kessel, Fred.....	9	5
Henderson, Robert.....	17	15	Kutz, Peter.....	9	26
Holm, Charles.....	9	4	Klein, Reinhard.....	10	5
Hillgaertner, S.....	9	20	King, Hiram.....	10	27
Himmer, George.....	10	13	Kirby, Patrick.....	11	23
Hill, Christian.....	11	2	Kirby, John.....	12	23
Hahn, Frederick.....	11	11	Kreller, Fred., Jr.....	12	8
Hahn, Henry.....	11	11	Kreller, Fred., Sr.....	12	9
Hahn, Ludwig.....	11	12	Kreller, Wm.....	12	9
Hartman, George.....	11	14	Kearnan, Wm.....	12	25
Hannan, Richard.....	11	21	Keys, Hugh.....	13	19
Hohnstein, John.....	13	5	Knapp, Daniel.....	14	1
Hollitor, Philip.....	13	15	Klages, Andrew.....	14	2
Hickley John.....	15	5	Kopischke, Gottlieb.....	16	2
Hetterick, John.....	15	12	Koss, Joachim.....	17	3
Horst, Henry.....	15	13	Killingbeck, George.....	17	13
Horst, Caspar.....	15	13	Kalb, John.....	18	2
Hopkins, Robert.....	15	23	Kalb, Henry.....	18	2
Hopkins, Charles.....	16	15	Kerr, Mrs.....	18	29
Heinzman, Conrad.....	16	5	Lalonde, S.....	1	11
Huehn, Nicholas.....	16	12	Lalonde, Joseph.....	2	25
Hofman, Lewis.....	17	2	Logan, Hugh B.....	1	15
Harrison, George.....	17	7	Loughead, John.....	1	18
Hogg, Peter.....	17	22	Lackey, John.....	B	66
Iost, George.....	5	9	Lackey, Thomas.....	B	67
Ireland, Stephen.....	6	19	Lucas, Wm., Jr.....	2	8

NORMANBY TOWNSHIP.

Con.	Lot.	Con.	Lot.	Con.	Lot.
16	31	Leass, Christopher	2 28	Masterson, Charles	4 17
1	31	Lovell, John	2 60	Mohan, Peter	7 17
5	24	Lawson, John	4 17	Mooney, Thomas	7 25
B	73	Leopold, Martin	6 25	Marth, John	8 11
11	27	Lenot, John	8 16	Miller, John	8 11
2	6	Leissemer, Peter	9 1	Miller, Henry	8 12
13	28	Leissemer, John	10 1	Miller, John	11 6
3	32	Lippert, Conrad	9 18	Miller, Paul	12 5
3	36	Lanz, John	11 1	Miller, Nicholas	14 5
3	53	Lynch, Mortimer	11 17	Mitchell, Wm	11 18
5	7	Lovet, Michael	11 29	Mitchell, John	13 17
5	12	Lang, Dominic	14 3	Mearns, David	12 20
6	10	Little, John	17 12	Meier, Peter	13 12
6	8	Little, Samuel	17 13	Meyer, James	11 10
)	6 10	Leonard, Anthony	17 29	Meyer, George	11 10
7	24	Lobsinger, Lewis	18 1	Meyer, Vincent	13 22
9	3	Lewis, Woodall	12 18	Maas, Martin	14 12
9	5	Montroy, Eli	1 10	Murray, James	14 15
9	26	Mulloy, Patrick	1 16	Morris, Wm	14 15
10	5	Morrison, Cornelius	8 21	Morris, John, Jr	14 19
10	27	Morrison, Samuel	8 22	Morris, John	14 26
11	23	Morrison, John	2 7	Morris, Patrick	14 26
12	23	Marshall, Robert, Jr	15 31	Mulvihill, Thos	14 22
12	8	Marshall, John	3 14	Mehar, Jeremiah	14 31
12	9	Marshall, Robert	3 5	Mehar, John	16 29
12	9	Marshall, James	2 17	McFarland, Bernard	14 20
12	25	Marshall, Andrew	16 19	McFarland, Thomas	2 55
13	19	Marshall, Alex	3 1	McFarland, James	1 24
14	1	Marshall, Wm	3 3	McFarland, Geo., Sr	1 25
14	2	Munro, John	2 29	McFarland, Geo., Jr	1 25
16	2	Munro, Henry	2 30	McFarland, Wm	2 58
17	3	Murphy, Darby	14 20	McGee, James	B 68
17	13	Murphy, James	2 42	McGee, Neil	13 18
18	2	Murphy, Michael	10 25	McNeice, Daniel	2 9
18	2	Mullin, John	2 51	McCormack, Michael	2 24
18	29	Mullin, Arthur	2 53	McCormack, James	12 24
1	11	Mullin, Peter	13 23	McNamara, Daniel	2 25
2	25	Mullin, Dennis	7 27	McVean, Robert	2 27
1	15	Moor, John	3 44	McGrath, John	2 31
1	18	Moor, Samuel	3 58	McPhee, Neil	2 44
B	66	Moor, Robert	3 59	McPhee, Malcolm	2 45
B	67	Moor, George	16 30	McPhee, Arch'd	2 47
2	8	Meyer, Charles	4 13	McPhee, John	2 49

	Con.	Lot.		Con.	Lot.
McGillivray, Donald.....	3	52	Orchard, John.....	1	14
McGillivray, Alex.....	2	52	Osborne, Aaron.....	1	20
McCulloch, David.....	3	4	Orr, Joseph.....	1	25
McCalmon, John.....	3	12	O'Shaughnessy, Peter....	A	75
McKay, John.....	17	17	O'Brien, Michael.....	2	22
McGowan, Samuel.....	3	19	O'Brien, James.....	14	16
McGowan, John.....	3	19	O'Brien, Thomas.....	14	16
McGowan, Thomas.....	3	34	O'Brien, John.....	14	17
McDonald, Alex.....	9	29	Ovens, Robert.....	2	61
McDonald, Angus.....	9	30	O'Gram, Harrison.....	4	15
McDonald, John.....	9	31	O'Neil, Michael.....	4	28
McDonald, Donald.....	3	21	O'Neil, Thomas.....	13	26
McDonald, Hugh.....	3	56	Oswald, Sebastian.....	11	15
McIntee, Stephen.....	3	27	Oehm, Frederick.....	5	18
McIlroy, Patrick.....	3	43	O'Farrell, Matthew.....	8	19
McMaster, John.....	3	54	O'Farrell, Andrew.....	8	19
McKinlay, John.....	3	73	O'Donnell, Mortimer....	12	16
McCauley, Edward.....	4	10	O'Donnell, Patrick.....	12	29
McHoreed, Andrew.....	3	20	O'Donnell, Michael.....	12	30
McMullen, James.....	4	24	O'Reilly, Wm.....	13	13
McMullen, Peter.....	4	26	Oliver, Thomas.....	17	16
McKinnon, Donald.....	5	15	Pettigrew, Quintin.....	1	8
McKinnon, Duncan.....	5	16	Putman, Solomon.....	1	17
McKinnon, John.....	5	17	Pettie, Henry.....	2	6
McKinnon, Malcolm....	5	19	Peters, James.....	2	24
McIntosh, John.....	10	26	Patterson, Wm.....	2	50
McMahon, Cornelius....	11	29	Peter, Wm.....	3	17
McMahon, Henry A.....	12	21	Peter, John Yost.....	10	3
McDermott, Bernard.....	12	24	Pletsch, Adam.....	4	16
McCarthy, Patrick.....	13	18	Paul, Vollbrecht.....	5	11
McKenzie, Kenneth.....	17	30	Pfeffer, George.....	7	8
McNaughton, Lachlin...	17	31	Pfeffer, Valentine.....	10	20
McKenna, Miles.....	8	24	Ploethner, Fred.....	8	6
Nolan, Patrick.....	10	23	Pfeil, John.....	8	8
Nolan, Edward.....	10	23	Prochnow, Edward.....	9	1
Nolan, John.....	2	42	Priess, Otto.....	9	6
Nolan, Lawrence.....	16	25	Porter, Levi B.....	13	4
Nichol, Thomas.....	2	43	Porter, George.....	13	5
Novill, Thomas.....	2	71	Plantz, Henry.....	13	6
Nispel, Henry, Jr.....	6	4	Parley, Thomas.....	13	14
Nispel, John.....	6	5	Parley, Patrick.....	13	14
Nester, Matthias.....	13	1	Peterson, Wm.....	18	7
Nester, Sigismund.....	13	15	Quirk, John.....	2	8

NORMANBY TOWNSHIP.

199

Con.	Lot.	Con.	Lot.	Con.	Lot.
1	14	15	14	1	23
1	20	15	6	1	24
1	25	1	7	1	28
A	75	1	19	3	41
2	22	1	22	1	26
4	16	2	5	4	23
4	16	2	14	B	71
14	17	2	21	2	19
2	61	2	39	4	25
4	15	2	41	3	18
4	28	14	25	3	32
13	26	2	56	5	27
11	15	3	4	2	37
5	18	3	22	5	26
8	19	3	24	2	59
8	19	3	15	3	37
12	16	12	22	2	62
12	29	3	75	3	9
12	30	8	20	3	11
13	13	5	25	17	25
17	16	6	15	6	22
1	8	5	25	3	49
1	17	6	6	3	53
2	6	7	9	3	64
2	24	7	10	4	11
2	50	8	9	3	64
3	17	8	17	7	11
10	3	10	2	4	6
4	16	11	26	7	11
5	11	15	17	4	7
7	8	18	18	4	12
10	20	15	30	4	12
8	6	16	3	5	1
8	8	16	6	5	1
9	1	16	6	7	1
9	6	17	4	7	2
13	4	18	1	6	1
13	5	1	9	6	2
13	6	1	17	5	3
13	14	1	20	5	5
13	14	18	31	5	5
18	7	1	23	6	6
2	8	4	31	6	9

	Con.	Lot.		Con.	Lot.
Stroh, George	6	12	Tone, Wm.....	11	25
Stroh, John.....	8	8	Tone, James.....	11	25
Seffrey, James.....	6	24	Teigh, Henry.....	7	22
Sullivan, Timothy, Sr....	7	28	Tiffany, George.....	12	17
Sullivan, Cornelius.....	7	29	Thomson, Arch'd.....	15	26
Sullivan, Michael	13	26	Unger, Absalom.....	7	3
Saeger, James.....	8	1	Umbach, Frederick.....	12	7
Schrieber, Charles.....	8	6	Voight, Sebastian.....	4	8
Schlowhauer, Nicholas ...	9	21	Vance, Henry.....	3	6
Seigmiller, James	10	4	Wappler, Andreas.....	16	13
Schenck, George.....	10	7	Wappler, Henry.....	11	2
Schilling, Charles	11	5	Wright, Samuel.....	10	18
Schilling, Frederick	13	8	Wright, John	10	19
Schilling, Fred. W.....	13	8	Wright, George.....	10	18
Siegrist, Nicholas	11	6	Wright, Henry.....	9	19
Snyder, Christian.....	12	3	Wright, George, Sr.....	9	19
Scoales, Wm.....	13	20	Werner, Henry.....	8	7
Scoales, John.....	13	21	Woods, Wm.....	7	16
Scott, Timothy.....	14	10	Witherlow, John.....	6	20
Sheehan, Morris	14	18	Wilkinson, Isaac.....	1	7
Shoenbachler, Augusta..	15	4	Wilson, John.....	1	12
Spielmacher, Jacob.....	15	4	Warner, P. R. (Innkeeper)	1	19
Spielmacher, Andrew ...	17	6	Watson, Robert.....	3	13
Sauer, Charles.....	13	10	Watson, Robert, Jr.....	2	14
Schneider, Henry	13	11	Watson, David.....	16	17
Schoen, Julius.....	7	5	Webber, Robert	2	18
Steckenreiter, Anthony..	16	4	Webber, James.....	2	18
Steckenreiter, John.....	16	4	Wilcott, Wm	2	40
Sharpe, Wm. B.....	17	22	Whiteford, Robert, Sr..	18	15
Sharpe, John.....	17	23	Waldron, Wm.....	2	47
Schenek, George.....	10	17	Williamson, Joseph.....	2	69
Tilson, Wm	2	55	Ward, John.....	2	75
Tilson, John.....	1	24	Whalin, Patrick.....	3	25
Tarry, Joseph.....	1	29	Williams, James.....	3	48
Tompkins, Mrs.....	2	32	Weber, Jacob.....	4	8
Tanner, George.....	7	31	Weber, Peter.....	10	4
Tanne, Wm.....	2	43	Walters, Wm	4	22
Tate, John	3	38	Walters, John.....	5	20
Taylor, John.....	3	46	Weltz, Frederick.....	10	8
Thompson, James.....	3	48	Weltz, Adam.....	10	9
Theiss, John.....	6	8	Weltz, John.....	10	10
Tegler, Christian.....	7	6	Werner, Daniel.....	11	3
Tone, Matthew.....	7	21	Werner, Martin	11	4

	Con.	Lot.		Con.	Lot.
Widmeyer, Francis.....	11	13	Walter, Jacob.....	14	12
Widmeyer, Englebert....	12	6	Wesch, Henry.....	14	11
Widmeyer, Adam.....	12	11	Westenhoefer, C.....	16	4
Widmeyer, David.....	11	12	Wagner, Mathias.....	16	5
Widmeyer, Anthony.....	12	13	Willis, Sidney.....	17	9
Wilson, Charles.....	11	24	Waters, John.....	18	13
Weber, Jacob.....	12	2	Wangler, Joseph.....	13	1
Weber, Philip.....	12	3	Wilson, Peter.....	17	11
Winkler, David.....	13	2	Young, James.....	13	16
Wagner, John R.....	13	7	Young, John.....	17	28
Wagner, Andrew.....	18	1	Youngbluth, John.....	14	6
Walter, Frederick.....	14	9	Youngbluth, George.....	14	6

NORMANBY P. O.

Now changed to "ORCHARD:" which see.

NORTH KEPPEL.

A new village on Colpoy's Bay, or rather on Big Bay, between Colpoy's Bay and Owen's Sound. It is on the North Shore of the Township of Keppel—hence the name. The land in the vicinity is good, and a large and flourishing settlement has sprung up since the land was sold in 1857. Mr. John Horne put up a Sawmill five or six years ago, and is now making preparations to erect a Grist Mill also. A pretty little stream falls into the Bay at this point; and there is a break in the bluffs that fringe the most of the shore, the land descending gently to the water. North Keppel is 18 m. from Owen Sound town. Mail every Tuesday from Owen Sound.

- BOYD, WILLIAM C., Farmer.
- DEWAR, ROBERT, Postmaster.
- HORNE, JOHN, Proprietor Sawmill.
- PICKEN, ROBERT, General Merchant.

NOTTAWASAGA RIVER.

The Nottawasaga is a Branch of Simcoe River, and had the County line been three or four miles further West, would not have touched the County of Grey at all. Some of its tributaries rise in the Eastern edge of the County; the Mad River in Osprey, and two branches of the Pine River in Melanothon.

ORCHARD OR ORCHARDVILLE.

A new village on the Garafraxa Road, 8 m. S. of Durham, and 8 m. N. of Mount Forest. It is partly in Normanby, and partly in Egremont. It was laid out as a village by the Proprietor of the

ground, John Orchard, Esq., in 1858, and named Orchardville. When a Post-office was applied for, it was granted, under the name of "Orchard." The P. O. authorities have a great horror of unnecessarily long names, and an especial dread of multiplying *villes*. It may be stated, as an item for the curious, that there are fewer names of Post-offices ending in *ville* now than four years ago! About that time we ran over the Post-office list, and found there were 1600 Post-offices in Canada; and of these 130 ended in *ville*; a class of names we took occasion to say, that seemed alarmingly on the increase. At the close of 1864, there were within a dozen of twenty one hundred Post-offices, and only one hundred and ten *villes* among them; an actual diminution of the number, which no one will regret.

It thus happens that though Orchardville is the name of the village, as set forth in all the title deeds, "Orchard" is the name of the P. O., and is likely soon entirely to supersede the longer name. There is no water-power at Orchard. It contains, in addition to the Store and Post-office of Mr. Caldwell, a Tavern, a Blacksmith-shop, Shoemaker's-shop, &c. - Mails are daily in both directions; being on the Stage-road from Guelph to Owen Sound. Population, 80.

Allan, James, Boot and Shoemaker.

Allan, John, Shoemaker.

Batey, Isaac, Farmer.

CALDWELL, THOMAS, Postmaster and General Merchant.

Calvert, John, General Blacksmith.

Crinklaw, Joseph.

Cook, Leonard.

GREIG, Rev. P., Canada Presbyterian.

HOWSON, MRS., Proprietress "Orchardville Hotel."

Hart, Joseph, Farmer.

Moore, Robert, Labourer.

McCrae, John, Carpenter.

Orchard, John, Farmer.

Quin, John, Carpenter; County Constable.

ROGERS, BENJ. J.P., Township Clerk for Egremont.

Sayjohn, Abraham, Blacksmith (at J. Calvert's).

OSPREY TOWNSHIP.

This is one of the Eastern Townships of the County; having Collingwood township on the North, Nottawasaga (in Simcoe) on the East, Melancthon on the South, and Arteinisia on the West. It is a high level upland township, of the richest soil; soil clay loam, on a gravelly subsoil. It ought to be one of the finest and most productive among the Agricultural townships of Upper Canada.

For some years past, however, it has been much affected with late frosts in Spring and early frosts in Autumn, or rather in the end of Summer, very greatly to the damage of Spring wheat and Hay crops. During the last two years, a much larger breadth of Fall Wheat has been sown; and, as it has been found to succeed well so far, high hopes are entertained that things will yet turn out well for Agriculture in Osprey.

It is a curious fact that there are scarcely any forest trees in Osprey other than maple or elm. Pine, Hemlock, Beech and Basswood, are almost unknown. A fine growth of almost exclusively maple covers the uncleared portions. Osprey occupies the highest of the elevated plateau between Georgian Bay and Lakes Erie and Ontario, and sends waters to Georgian Bay both by the Beaver and Nottawasaga Rivers, and to Lake Huron by the Saugeen. Its elevation will be from 1000 to 1200 feet above Georgian Bay. Springs abound in the township; some of them magnificent fountain-heads; making pools that never freeze, many yards across, with hard bottoms of marly limestone, and forming mill streams at once. Thus at Foversham, the Beaver is quite a river-like stream, though only three or four miles from its highest source. The air is of the purest and most exhilarating character; and the general health of the township always most excellent. Is it too much to look forward a generation, and see in fancy water-cures and Hygienic retreats established on this airy upland, beside some of these pure head-springs?

Osprey, though an inland township, is well situated for Markets. Its nearest corner comes within about seven miles of Collingwood Harbour. Collingwood is, and always has been, the chief Market-town for Osprey; as, before Collingwood town was in existence, Osprey contained but a very few settlers. The "Durham and Collingwood" Gravel Road runs directly across the township, as nearly as possible in the centre, and gives a good access toward market in either direction. Foversham, Maxwell and Singhampton, also offer home-markets for merchantable produce.

Artemisia and Osprey were surveyed by Chas. Rankin, Esq., P.L.S., in 1849 and '50. A few settlers had come into the Eastern part of Osprey, next Nottawasaga, before the lands were in market; but it was in 1855 and the two following years that the bulk of the lands were "taken up." It was chiefly settled with people from the counties of York and Peel; people who had some experience of Canadian life, and calculated to "push." Their industry and perseverance would seem to deserve better success than has attended their efforts for two or three years past. Perhaps if Fall Wheat, &c., supersede the precarious Spring Wheat, so liable to injury from

the frosts, a brighter day may be dawning upon them. The South-Eastern part of the township is occupied by Highlanders, mostly from the "Islands." The second generation will make excellent settlers; but the original immigrants (and the same remark applies to the majority of the Irish immigrants in the County), have so little idea of life in the bush, and are so apt to sit down contented with any condition that is somewhat better than they had at "home," that they do not "go ahead," as do settlers reared in the country.

Osprey, as well as some others of the Eastern townships, was originally attached to the County of Simcoe, and then to the County of Wellington; and handed over to Grey, upon the latter being erected into a separate County. In consequence, the Municipality has been, for several years, paying instalments of the old County debts of both these Counties, and though nearly through with such payments, is not yet quite clear.

The original "Durham Road" crosses the township from East to West about two miles from its South border. Three Concessions parallel with that Road are laid off on each side, in 50-acre lots, and originally granted to actual settlers, free. It is a fine tract of land. The Southernmost of the three lines of road especially, called the "South Line of Osprey," presents a series of beautiful farms; the land lying very handsomely, and being of the richest soil. On this line (lot 65, 3rd Con. S. Durham Road), about two miles from the town-line of Nottawasaga, is the highest land in the Western peninsula, actually measured. The late David Gibson, Esq., P. L. S., made it 1,180 feet above Georgian Bay. Other Surveyors have made it as much as 1,243 feet.

Census Reports.—Population in 1861, 2,201; natives of England and Wales, 183; Scotland, 344; Ireland, 344; Canada, 1,307; all other countries, 21.

Occupiers of lands, 402; of whom 24 held less than 50 acres each; 65 held from 50 to 100 acres each; 311 from 100 to 200 acres each; and 2 upwards of 200 acres each.

Fall Wheat raised, 118 bushels; Spring Wheat, 38,733 bushels; Barley, 2,713 bushels; Pease, 5,257 bushels; Oats, 19,272 bushels; Potatoes, 29,872 bushels; Turnips, 75,385 bushels; Hay, 675 tons; Maple Sugar, 8,760 lbs.; Wool, 1,766 lbs.; Butter, 19,145 lbs.; Cheese, 409 lbs.; Pork, 362 bbls.

With respect to the above figures, it may be observed that the four years that have intervened since the Census was taken have done wonders in the way of increase of products, notwithstanding the drawbacks of "Summer frosts." As an instance,—*one firm* in the township purchased last year 32,000 bushels of grain; although the

whole amount of grain raised (not "sold"), in 1860 was 66,093 bushels. The same firm purchased last year 50,000 lbs. pork; although the *whole amount slaughtered* in 1860, was 72,400 lbs. Fall Wheat is also now taking its place as an important product in the township, though it figures in very insignificant proportions in the Census of 1861.

Municipal Officers.—*Reeve*, Thomas Gamey (Maxwell P. O.)
Dep. Reeve, John Hamilton (Singhampton P. O.) *Councillors*, James Winter, John Douglas, Robert Loughhead. *Clerk*, James Gibson (Osprey P. O.) *Treasurer*, Josiah Gamey, (Maxwell P. O.)

Magistrates.—Edward Harton, John Buckingham, Thomas Gamey, William Kinnear, Edward Galloway, John Hamilton, William Lugit, Alexander Munroe, Arch'd McIntyre, John Douglas.

Schools.—No. 1. David Stewart, Teacher. House, log. Furnished with Maps, and Blackboard. Average attendance for 1864, about 23.

No. 2. (At McIntyre P. O.) John Kearnan, Teacher (1864). House, log. Maps and Blackboard. Average attendance in 1864, 43.

No. 3. (Not organized.)

No. 4. Miss M. A. Bruncker, Teacher. House, log. Maps and Blackboard. Average attendance for 1864, about 15.

No. 5. Francis Whewill, Teacher. House, log. Maps and Blackboard. Average attendance for 1864, about 25.

No. 6. Jasper Sullivan, Teacher. House, log. Maps and Blackboard. Average attendance for 1864, about 34.

No. 7. Feversham School. Frame building; well furnished with Maps and Apparatus. Richard Campbell, Teacher, 1864. Average attendance for the year, about 19.

No. 8. (Not organized).

No. 9. John Pentland, Teacher. House, log. Maps and Blackboard. Average attendance for 1864, about 40.

No. 10. Joseph McCallum, Teacher. House, log. Particularly well furnished with Maps, &c. Average attendance for 1864, about 32.

Union No. 1. (Nottawasaga and Osprey). Singhampton School. House, on Nottawasaga side of County Line, stone. Maps, &c. Neil McDonald, Teacher. Average attendance for 1864, about 36.

NOTE.—Residents of Villages are omitted in the Township list, except where they are assessed for farm lands. For reasons elsewhere given, (see "Artemisia," &c.,) the distinctions "Freeholder" and "Hcuseholder" are not here given. The letter "S." distin-

guishes the three Concessions South of the Durham Road. All the other Concessions are North of that Road; Concession 14 being on the Northern limit of the Township.

	Con.	Lot.		Con.	Lot.
Armstrong, James	14	25	Burns, Michael	10	8
Allen, John	14	21	Brown, Robert	10	12
Armstrong, Edward	11	16	Brown, Robert, Jr.	10	13
Adair, Alex	10	28	Baldry, John	11	23
Allister, George	8	15	Bowtell, Henry	11	27
Algeo, Thomas	9	35	Burns, Patrick	8	2
Anderson, Thos	6	22	Burke, Richard	9	12
Anderson, Michael	6	22	Burke, John	9	13
Averill, David	4	36	Brewster, Wm	8	30
Averill, Benj.	4	36	Brown, Robert	7	31
Arnot, Wm	3	32	Booth, James	9	32
Arnot, Samuel	1	6	Bulmer, Henry	7	16
Armour, Robert	1 S	73	Bulmer, Wm	6	29
Armour, Wm	2 S	71	Bell, Donald	9	32
Armitage, Eli	3 S	71	Brydges, Edward	5	6
Armitage, Wm	3 S	74	Brownridge, Albert	5	8
Andrews, Joseph	11	12	Brownridge, John	5	8
Alexander, George	11	20	Brownridge, Samuel	5	9
Andrews, John	11	13	Brownridge, George	4	12
Brown, Robert	A	12	Brownridge, Thomas	5	12
Beattie, Wm	A	14	Bell, Arch'd	5	23
Beattie, James	A	14	Bell, Murdoch	5	25
Buey, Duncan	A	17	Bell, John	4	26
Buey, Arch'd	A	18	Bell, Charles	4	33
Buey, John	10	36	Beatty, John	3	42
Buchanan, John	14	33	Beatty, John, Jr.	3	44
Baker, Louis	14	19	Beatty, Robert	3	41
Barber, Charles	14	10	Brunkhard, Francis	2	30
Bullock, Charles	12	10	Brown, Thomas	1 S	5
Brownlee, Rob't, Sr.	13	20	Brown, James	1 S	15
Brownlee, Hugh	13	21	Bowes, Thomas	1	45
Brownlee, Alex	13	21	Bulmer, Walker	1 S	48
Buckingham, John	12	20	Bowes, Campbellman	1	53
Brown, Thomas	12	24	Barrow, Alex	2 S	12
Bruce, George	13	29	Brown, George	2 S	21
Buey, Angus	12	32	Badjero, Mrs	2 S	61
Bristow, George	13	36	Badjero, Wm	3 S	61
Bristow, Wm	13	26	Bell, Allan	14	36
Bateman, Thornton	13	37	Carr, John	2 S	11
Burchard, John	10	2	Carr, Andrew	A	1

Ch
Cr
Cr
Co
Ca
Ca
Ca
Ca
Ca
Cri
Cur
Clet
Can
Can
Col
Cron
Curi
Cope
Clin
Conn
Carn
Cous
Cock
Clar
Cout
Croft
Conk
Clark
Clary
Conn
Cout
Crim
Casse
Clary
Clary
Chap
Crone
Down
Dyer,
Dand,

OSPREY TOWNSHIP.

the
g on

Lot.
8
12
13
23
27
2
12
13
30
31
32
16
29
32
6
8
8
9
12
12
23
25
26
33
42
44
41
30
5
15
45
48
53
12
21
61
61
36
11
1

	Con.	Lot.		Con.	Lot.
Christner, Solomon.....	13	3	Christie, George	A	9
Crawford, James.....	12	6	Christie, James.....	A	9
Crawford, James, Jr.....	13	6	Cooper, James	14	30
Cooper, Thomas	12	10	Christner, John.....	13	4
Cameron, Neil.....	12	27	Davidson, Wm.....	12	13
Cameron, Hugh	12	29	Douglas, John.....	13	15
Cameron, Angus.....	11	29	Doig, Wm.....	13	22
Cameron, Donald	7	23	Davies, John.....	13	25
Cameron, Kenneth	7	26	Davidson, George	8	17
Cameron, Malcolm	5	31	Dobson, Peter.....	4	11
Cripps, Villiers.....	13	29	Dobson, Thomas.....	5	11
Curran, James	12	33	Davidson, Wm. J.....	1 S	17
Clemens, Thomas	11	8	Davidson, Wm	1 S	18
Campbell, John.....	10	9	Davidson, Robert	1	18
Campbell, Alex.....	9	22	Dair, John	1 S	48
Colquet, Daniel.....	10	10	Duncan, John.....	10	7
Crone, John	11	21	Emerson, Mathew.....	7	28
Curran, Samuel.....	10	27	Ferguson, Wm.....	1	57
Curran, Wm., Sr	11	30	Fisher, Thomas.....	12	35
Copeman, John.....	3 S	11	Fisher, Alex.....	13	28
Clinton, John	9	1	Fisher, Samuel	14	32
Connor, Patrick	9	3	Fowler, Thomas	12	11
Carnaghan, Robert	8	16	Fleury, Robert	13	16
Cousins, Robert	9	37	Felstead, Wm	13	17
Cockerill, John.....	7	8	Fernando, Leonard.....	13	19
Clark, James.....	6	17	Friethy, John	13	34
Coutts, Wm	7	22	Field, Henry.....	6	10
Croft, Charles.....	5	2	Fletcher, George.....	6	16
Conklin, John.....	4	6	Fyke, Benj.....	5	11
Clark, Thomas	4	13	Fitchet, Jacob.....	3	67
Clary, Wm	2	44	Free, John	2	60
Conn, John.....	2	38	Free, Robert.....	2	60
Coutts, George	3	18	Graham, John	1	30
Crimby, Wm.....	1 S	21	Graham, James.....	13	24
Crimby, John	1	22	Graham, Wm	13	23
Cassell, Isaac	1 S	52	Graham, John.....	13	18
Clary, Thomas	1	55	Graham, Thomas	A	6
Clary, John	1	54	Graham, Wm.....	A	7
Chapman, James.....	1	74	Gillies, James.....	14	35
Crone, John A.	2 S	64	Goldie, James.....	14	22
Downie, Wm.....	A	12	Gray, John	12	25
Dyer, Alfred.....	12	7	Gray, Richard	13	26
Dand, Wm	13	7	Gray, Wm	1 S	78

		Con.	Lot.			Con.	Lot.
Galloway, John	10	5	Inkster, John	8	8
Galloway, Ephraim	10	4	Irwin, John	1	14
Gamey, James	7	20	Inglis, George	3 S	70
Gamey, Alex	7	20	Inglis, James	3 S	70
Gamey, Thomas	7	1	Jackson, Henry	3 S	75
Gamey, Josiah	6	15	Jackson, Christopher	11	14
Gamey, John	5	1	Joyce, James	3	71
Guy, Wm	6	11	Jacklin, Robinson	2	36
Gilbert, Wm	2	64	Jordan, Wm	1	1
Gordon, John	2	22	Johns, Wm	1 S	59
Gibson, James	2 S	78	Johnson, Wm	10	6
Gibson, Wm	3 S	77	Johnson, Christopher	11	9
Glazier, George	3 S	11	Johnson, John	3 S	9
Holley, James	A	19	Kingsley, Mrs	8	18
Hendry, John, Sr	14	11	Kirton, John, Sr	6	8
Hendry, John, Jr	14	9	Kirton, John, Jr	6	7
Hizzard, James	13	9	Kirton, Wm	6	7
Holden, John	12	32	Kinner, Wm	6	19
Holden, Wm	13	31	Kennedy, Neil	7	21
Holden, Martha	11	36	Kyle, Wm	1	76
Heney, Samuel	12	31	Kyle, John	1	78
Hudson, Henry	10	14	Lush, George	10	11
Hudson, John	11	18	Lloyd, James	11	25
Hudson, James S	10	17	Lindsay, John	9	33
Hudson, Joseph	10	18	Linn, Adam	3	19
Hollingshead, Wm	10	21	Little, James	3	16
Hanley, Jane	9	2	Little, Gilbert	1 S	6
Horton, Mrs. Jane	9	16	Laughlin, Robt	3	12
Horton, George	9	16	Livingston, John	1 S	2
Horton, Samuel	9	16	Livingston, James	1 S	1
Heron, Duncan	7	12	Lang, James	1	61
Heron, Rich'd, Jr	7	13	Lowes, Henry, Sr	3 S	79
Heron, Rich'd, Sr	8	13	Learmont, John	4	25
Hodgson, John	7	19	Loughead, Isaac	8	28
Hill, David	3	10	Loughead, Abraham	9	28
Hammell, John	7	29	Loughead, Robert	9	29
Hamilton, Wm., Sr	3	79	Loughead, Wm	9	30
Hamilton, Wm., Jr	3	80	Long, Hosea	7	10
Hamilton, John	3	77	Myers, Joseph	12	9
Hewson, George	2	34	Mullen, Wm	12	15
Hicks, Wm	3	30	Matthews, Stephen	13	37
Hutchinson, John	1	16	Matts, Abraham	11	37
Hay, Howard	3 S	73	Madden, Thomas	9	6

Con.	Lot.	Con.	Lot.
	8	McLean, John.....	6 33
	14	McLean, Hector.....	6 36
	70	McLean, Arch'd.....	4 24
	70	McLean, Rev. John.....	4 31
	75	McLean, Allan.....	4 32
	14	McLean, Donald, Sr.....	5 35
	71	McLean, Arch'd.....	4 35
	36	McLean, John.....	2 57
	1	McLean, Donald.....	2 55
	59	McLean, Lachlin.....	2 54
	6	McLean, Donald.....	3 S 63
	9	McLean, Alex.....	2 S 63
	9	McFadyen, Colin.....	A 23
	18	McFayden, Donald.....	4 27
	8	McFayden, Alex.....	4 31
	7	McQueen, Donald.....	A 24
	7	McQueen, Alex.....	9 26
	19	McDugald, Mrs.....	A 28
	21	McDougall, Fred.....	8 21
	76	McDougall, Mr.....	5 37
	1	McTaggart, Arch'd.....	14 37
	11	McLam, James.....	14 24
	25	McGirr, James.....	14 17
	33	McKenzie, John.....	9 22
	19	McKenzie, James.....	14 14
	6	McKenzie, John.....	14 13
	12	McKenzie, John.....	2 S 77
	2	McGowan, David.....	12 30
	1	McGowan, James.....	12 30
	61	McPhee, John.....	12 33
	79	McMullen, Alex.....	10 37
	25	McGinn, Wm.....	9 15
	28	McInnis, John.....	8 20
	28	McInnis, Arch'd.....	9 25
	29	McInnis, George.....	4 23
	30	McKinnon, Alex.....	2 S 73
	10	McKinnon, Donald.....	3 S 67
	9	McKinnon, Hugh.....	3 S 66
	15	McKinnon, Arch'd.....	8 22
	37	McKinnon, Alex.....	7 24
	37	McKinnon, Donald.....	4 26
	6	McKinnon, Neil.....	4 30
	6	McKinnon, Donald.....	5 36

	Con.	Lot.		Con.	Lot.
McArthur, Alex	2	S 67	Phillips, Wm.....	6	2
McArthur, John.....	2	S 66	Potts, Edward	3	62
McArthur, John.....	8	23	Potts, Andrew.....	3	63
McArthur, Neil.....	6	25	Parsons, George	3	S 13
McArthur, Charles.....	5	31	Perego, Thomas	4	16
McArthur, Neil.....	5	33	Riddle, Wm., Sr.....	A	4
McArthur, John.....	5	33	Rolfson, Neil.....	A	13
McConnell, Robt.....	9	34	Roberts, Richard.....	13	5
McConnell, Thomas.....	8	26	Rayner, Edward.....	13	9
McAvenny, David.....	7	3	Robinson, John.....	13	10
McAvenny, Daniel.....	7	4	Ross, Gilbert.....	12	12
McCutcheon, Wm	7	6	Reid, Wm.....	12	27
McFarlane, Arch'd.....	2	66	Rourke, Roger.....	11	13
McFarlane, Neil.....	6	21	Radley, Jackson	6	3
McQuarry, Harvey.....	6	27	Radley, John, Sr.....	6	4
McQuay, Samuel.....	4	20	Radley, Joseph.....	6	9
McQuay, Andrew.....	4	20	Ramsay, David.....	4	9
McEachern, John.....	5	21	Roome, Joseph.....	5	14
McEachern, Donald.....	4	21	Richmond, Duncan, Jr... 3	55	
McPhail, Neil.....	5	22	Reid, John.....	1	17
McPhail, Donald.....	6	24	Robinson, James	2	S 8
McIntyre, Donald.....	5	28	Robinson, Matthew.....	1	20
McIntyre, Arch'd.....	5	29	Rich, John.....	1	S 25
McIntyre, Duncan.....	5	30	Rowe, Mrs.....	1	63
McIntyre, Alex.....	4	31	Rowe, Wm.....	1	65
McIntyre, Donald.....	5	31	Rowe, John	1	S 64
McIntyre, John.....	5	32	Russell, John	3	S 14
McPherson, Andrew.....	5	19	Service, Robert.....	A	15
McMurray, Wm.....	3	6	Stephens, Thos., Sr.....	14	34
McMaster, George.....	3	3	Stephens, Thos., Jr.....	14	34
McMaster, Abraham.....	3	2	Stoneham, Job.....	12	7
Nesbit, John.....	A	22	Speer, John.....	11	16
Newlove, Love.....	3	38	Suggett, Wm.....	12	17
Newell, Thomas.....	1	S 54	Spafford, Robert.....	11	14
Otterwell, George.....	12	8	Stott, Aldrich.....	10	24
Otterwell, Philip.....	12	8	Sayjohn, Thomas.....	10	25
Osborne, John.....	11	1	Sayjohn, Joseph.....	6	12
Osborne, James.....	8	5	Seymour, Wm.	3	6
Paul, Thomas.....	12	2	Spafford, Hugh.....	8	10
Poole, Thomas	12	3	Spafford, Matthew	8	11
Pinch, John.....	12	19	Sproule, Mrs. Mary	10	16
Park, James.....	11	24	Sproule, James	6	13
Pallis r, Henry	11	35	Shields, James, Jr.....	8	33

Con.	Lot.	Con.	Lot.	Con.	Lot.
3	2	9	36	14	20
3	62	7	5	1	60
3	63	6	11	3	8
3	13	6	14	12	18
4	16	5	15	13	10
A	14	4	17	A	5
A	13	4	18	A	6
3	5	3	35	12	1
3	9	3	37	13	33
3	10	2	59	11	6
2	12	1	60	11	11
2	27	2	35	10	13
1	13	3	21	10	19
6	3	1	8	11	19
6	4	1	50	1 S	10
6	9	1 S	61	9	10
4	9	1 S	60	8	11
5	14	1	73	8	19
3	55	2 S	4	6	31
1	17	3 S	52	7	15
S	8	3 S	65	6	27
1	20	2 S	65	7	37
S	25	2 S	70	5	13
1	63	2 S	74	4	15
1	65	2 S	80	4	29
S	64	8	26	3	58
S	14	8	37	2	41
A	15	A	1	2	78
14	34	14	16	2	79
14	34	13	13	3	39
12	7	10	20	3	40
11	16	11	22	2	34
12	17	10	23	2	30
11	14	8	25	2	26
10	24	3	52	2	24
10	25	2	21	2	20
6	12	3 S	75	2	18
3	6	3 S	80	2 S	75
8	10	2 S	55	1 S	75
8	11	2 S	53	1 S	76
10	16				
6	13				
8	33				

OSPREY P. O.

A Post-office on the "South line" of Osprey Township, about a mile from the S. E. corner of the Township; near the Nottawasaga

METROPOLITAN
Permanent Building Society,
OF TORONTO.

Incorporated pursuant to Act of the Provincial Parliament.

Loans made on the security of Real Estate to be repaid in Quarterly, Half-yearly, or Yearly instalments.

Full information may be obtained of the Secretary and Treasurer.

JAMES FRASER,
5 King Street West, Toronto.

Or of

W. W. SMITH,
The Company's Valuer at Owen Sound.

GEORGE WILLIAMS,

GENERAL DEALER IN

D R Y G O O D S ,

FAMILY GROCERIES,

Ready-Made Clothing, Boots and Shoes,

CROCKERY, GLASSWARE, &c, &c., &c.

A very full and complete Stock at all times on hand, at the very lowest prices for Cash or Merchantable Produce.

AT THE OLD STAND, OPPOSITE THE "TIMES" PRINTING OFFICE,

Poulett Street, Owen Sound, C. W.

Town-line. It is 6 m. S. of Singhampton, and 9 m. N. of Horning's Mills. There is a Store and a Blacksmith's Shop near the P. O. Mail North and South on Saturdays.

Callaghan, James, Blacksmith.

GIBSON, JAMES, Farmer, and Postmaster.

PENNOCK, JOHN, General Merchant.

Stewart, Wm., Sr., Farmer.

Stewart, Alex., Farmer.

Stewart, Richard, Farmer.

Stewart, Samuel, Farmer.

OWEN SOUND.

In giving a rapid sketch of the town of Owen Sound, the County Town of Grey, it is not necessary to go very far back into the past; for the "oldest inhabitant" has not yet, by virtue of his residence, become very venerable. The place dates from the year 1840. In that year, John Telfer, Esq., formerly of Dumfries township, was appointed, under Lord Sydenham, then Governor-General, Agent for the locality, and arrived *via* St. Vincent, in a *batteau*, early in the fall. A small portion of the town-plot had been surveyed in 1837 by Charles Rankin, Esq., P.L.S., as well as the original line of the Garafraxa Road, leading South to the settlements of the Wellington District. Mr. Rankin and his party were again ordered to Owen Sound in 1840. They landed at the river edge, at the foot of Union Street, under the overhanging cedars that almost hid the sky, coming from Penetanguishene in *batteaux*. Mr. Telfer got up the "body" of his first log-house while they were there. They laid out a portion of the valley into half-acre lots, and went off again on the 11th November. At that time the site of the town had a very forbidding aspect. Tangled cedar, hemlock and balsam, covered the whole flat. The River was choked up with decaying logs. The cedars leaned across the stream and met overhead, almost shutting out the light of day; and near the mouth of the river was an unsavoury marsh on either side, alive with frogs and mosquitoes.

In 1841, the first settlers began to come into "Sydenham," as it was for many years called. During the summer, Mr. Telfer had Union Street chopped and Poulett Street "slashed." The latter was "logged up" next year. The first tavern was erected by Mr. H. G. Campbell, on the present site of Coulson's British Hotel. Mr. W. C. Boyd built the older part of the "Exchange Hotel," corner of Serope and Union streets, and opened a house of entertainment and a Store. He was the first Storekeeper. Mr. Hincheliff was the second; and Mr. George Brown, the present Postmaster, was the third.

PARKER & CATTLE,
DRUGGISTS, SEEDSMEN,
AND WINE MERCHANTS,
OWEN SOUND AND GODERICH,

DEALERS IN

Pure Drugs and Chemicals, Perfumery and Patent
Medicines, Oils, Paints, Varnishes, Dye-Stuffs and
Colours, Canadian and Pennsylvania Coal Oil,
Lamps, &c.,


WINES, LIQUORS, TEAS,
COFFEES & TOBACCOES.

FISHING TACKLE AND WEAVERS' MATERIAL.

AGRICULTURAL SEEDS IMPORTED DIRECTLY
FROM GROWERS IN EUROPE & AMERICA.

A COMPLETE STOCK OF
HORSE & CATTLE MEDICINES.

Physicians' Prescriptions and Family Recipes will
receive our prompt and careful attention.

 Highest market price paid for clean SEED OATS, WHEAT, PEASE and
BARLEY ; also, for TIMOTHY SEED and FLAX SEED.

PARKER & CATTLE,
Owen Sound, Co. Grey.

For some time, Mr. Telfer acted as Postmaster, but without the appointment. The nearest Post-office was St. Vincent P.O., Meaford, kept by the late W. Stephenson. Mr. Stephenson would send over letters and papers, as he found opportunity, to Mr. Telfer; and kept a "petty account" with him. When the place seemed to need a Post-office, the present Postmaster, George Brown, Esq., was appointed. For some years the mail route was from Barrie, *via* St. Vincent.

In 1844, Bishop Strachan visited "Sydenham," coming round on the steamer "Gore," Capt. James Dick. In 1851, Lord Elgin visited the place, arriving in the Government steamer "Mohawk," and remaining a couple of days. In 1848 the first Division Court was held, Judge Powell of Wellington presiding. In 1851, W. A. Stephens was appointed Collector. R. Carney, Esq., had previously held the office; but, on being transferred to another port, he resigned. In the same year the "Comet" newspaper was established. In the fall of 1853, the "Lever" and "Times" were started; the latter being still published.

The Court House and Gaol were built in 1853. The first Quarter Sessions for the County were held in the Spring of 1854. The late F. T. Wilkes was the first County Judge.

In 1856, the population of the town was found to be 1,985. A Special Act of Incorporation as a Town, under the name of Owen Sound, was applied for, and passed; and the first election of Councillors took place in January, 1857. Richard Carney, Esq., was the first Mayor.

The population of the town is now 2,400.

OWEN SOUND

Is situated at the head of the Sound of that name, an arm of Georgian Bay, and at the mouth of the Sydenham River, which runs through the town. The valley in which the town is situated, opening out upon the waters of the Sound, is about half a mile wide and a mile and a half long; skirted with hills on each side about 100 feet high. Above the hills is a beautiful upland, which in process of time will be a favourite spot for private residences, a few of which already make their appearance. The town occupies a considerable space of ground, and is not yet very closely built. Poulett Street is the principal business street, and contains some substantial stone and brick buildings. The River has been improved in its navigation, and admits vessels drawing seven to ten feet of water, up to the Swing Bridge, near the centre of the town. (*See "The River."*)

The town has a large export trade with Collingwood and the Copper Mines at the North, and imports to some extent from Chicago

JAMES BUTCHART,
STOVES  **COPPER**

AND
HARDWARE AND **TINWARE,**
POULETT ST., OWEN SOUND.

The Subscriber is happy in being able to announce that he has lately removed into his large New Brick Premises, on Poulett Street, (opposite A. M. Stephens & Co.,) where he always keeps on hand a splendid stock of New and Improved

COOKING, BOX AND PARLOR
STOVES.

He begs to call particular attention to McGEE'S

"St. Lawrence" Cooking Stove,

No. 11, AND

"PROTECTIONIST,"

No. 10.

These most admirable Stoves are sold at very Low Prices.

TIN, SHEET IRON AND COPPER WARE

MANUFACTURED IN ALL THEIR BRANCHES.

A LARGE STOCK OF

GENERAL HARDWARE,

AT LOW PRICES FOR CASH.

Country Dealers & Peulars supplied at Toronto and Hamilton Prices.

and Detroit. Communication by steamboat daily with Collingwood, and weekly with Bruce Mines and Sault Ste Marie in summer; and daily to Collingwood, Southampton, Guelph, &c., by stage.

Public Buildings.

The Court House of the County was erected in 1853. It is a plain structure of stone, standing on slightly elevated ground, overlooking the harbor and mouth of the river. The gaol is attached to the Court House, occupying the rear wings of the building. The insecurity of the latter has become a proverb in the County; as scarcely a year passes but some prisoner escapes. The ground-floor of the County Buildings contains the offices of the Registrar of Deeds, the County Treasurer, the County Court Clerk, the Sheriff, and the Clerk of the Peace, opening upon a central corridor that traverses the building. Above are the Court Room, a fine lofty apartment; the Judges' Room; the Grand Jury Room, and two Petit Jury Rooms.

The Common and Grammar Schools are accommodated in a substantial and plain stone building, on Hill-st, not far from the Court House. The building is the property of the School Corporation, and was erected seven or eight years ago. The number of pupils in the various departments has been so great, that for some years a junior division has been accommodated in a separate building.

St. George's Church (Episcopal) stands at the foot of Division-st. hill, at East side of the town. It is a rough-cast frame building, built in 1852, and enlarged three or four years ago. It has a small tower surmounted with a belfry, containing a bell of moderate dimensions.

The Wesleyan Chapel stands on Scrope-st., near the centre of the town. It is a stone building erected in 1851, but greatly enlarged a few years ago. It is now the largest church in the town.

The N. C. Methodist Chapel is a neat stone building on Baker-st., toward the Eastern side of the town, erected seven or eight years ago.

The United Presbyterian (now Canada Presbyterian) Church fronts on Division-st. It is a frame building, plastered to intimate stone. A large and comfortable house.

The Free Church, (now Canada Presbyterian), is a frame building on Boyd-st., near the foot of Union-st. hill, built about 5 years ago.

The Congregational Chapel is a frame building on West side of the River, midway between the bridges. Built in 1856.

The Baptist Chapel is occupied during the week for a junior division of the Common School, as well as by the congregation on the Sabbath. It is a frame plastered building on Hill-st., near the school.

**J. A. ALDRED,
TAILOR,**

AND

**PROFESSED TROUSERS MAKER,
CHRISTIE'S BUILDINGS, POULETT ST.,
OWEN SOUND.**

Garments made up in the latest and most Fashionable Styles, on the shortest possible notice, at lowest rates, and warranted to give perfect satisfaction.

**HARRISON, BROTHERS,
PROPRIETORS
OWEN SOUND FLOURING MILLS,
CARDING, FULLING, AND SAW MILLS.**

Gristing, Sawing, Carding, Fulling and Cloth-Dressing,
DONE TO ORDER.

WILLIAM HARRISON.

ROBERT HARRISON.

JOHN HARRISON.

**THE
OWEN SOUND "TIMES"**

Is published every Friday Morning, by
RUTHERFORD & CREIGHTON,
EDITORS AND PROPRIETORS,
AT THEIR PRINTING OFFICE, POULETT ST.,
OWEN SOUND, C. W.

It contains the latest Foreign and Provincial News, Local Intelligence, Market Reports, Choice Literature, Miscellaneous Selections, &c., &c. The "TIMES" is the Largest, the Cheapest, and the Best Paper published in the Saugeen Division, and enjoying a much larger circulation than any other paper published in this section of the Province, presents the best medium to advertisers to make known their wishes.

ADVERTISEMENTS INSERTED AT REASONABLE RATES.

Plain and Fancy Letter-Press: Printing of every description, executed with neatness and despatch, at the "Times" Office.

The Disciples' Meeting House is a small neat brick building on Division-st., erected a number of years ago.

The Drill Room and County Agricultural Society's Exhibition Building fronts on Hill-st., near Division-st. It is a plain frame building, with a very large amount of floor-room. Erected in 1862.

Manufactures.

Harrison's Flouring Mill is a very large and substantial frame building, at the South end of the town, on the Sydenham River. The present Mill was erected in 1857. It is 100 x 49 feet, 4½ storeys high, including the stone basement storey. It is well finished, and contains three run of stones. The premises are calculated for six run. A large amount of flouring is done at the "Owen Sound Mills;" the flour being shipped via Collingwood by steamer in summer, and teamed to that town by road in winter. Harrison Brothers, Proprietors.

Harrison's Sawmill is built upon the most approved modern principles, with large circular saw, lath saws, &c. Average cutting, about 500 ft. per hour. The present mill was built in 1863; the old Sawmill being pulled down to make room for it. Harrison, Brothers.

Harrison's Carding and Fulling Mill is situated between the Flouring-mill and the Sawmill, occupying the stone building formerly used as a Grist-mill. It contains 2 Carding Mills, and the usual apparatus for fulling and finishing cloth.

Chatwin & Comely's Cabinet Factory is situated near the Grist Mills. Water-power derived from the Sydenham River. This business has been established three years, and has now attained very considerable proportions, a very large amount of Furniture of all kinds being annually produced. Warerooms on Poulett-st.

Riddle & Secord's Brewery is situated on West side of the River near the hill. The business was originally established by John Riddle, Sr., in 1851. The present Brewery was erected in 1857, and extensive additions made in 1861. The building is of stone, 2½ storeys high, and about 90 x 50 feet in size.

Rossiter's Fanning Mill Factory is near Union-st. bridge, on the West bank of the river. It is a large and commodious frame building 60 x 28 feet; 3½ storeys high, including the stone basement. Built in 1864. The business however was established several years previously. Some hundreds of Fanning Mills, with all the latest improvements, are turned out every year. Rossiter & Brother, Proprietors.

Quinn's Tannery is at the South end of the town, fronting on Poulett-st. South. It was burnt down and rebuilt in 1864. The

BUCHAN & PRICE,

DEALERS IN

DRY GOODS,

GROCERIES,

READY-MADE CLOTHING,

BOOTS AND SHOES,

&c., &c., &c.,

POULETT ST.,

OWEN SOUND.

JAMES BUCHAN.

GEORGE PRICE.

pr
fin
la
va

Be
tu
eq
qu

ate
of
wi
st.
rea
ma
ing
Th
par
a w
and

A
Ken
ford
The
on v
S
Thi
prop
patr
able
C
stor
neri
ploy
in 1
F
on I
Prop
"
Sero
80
and

present building is 2½ storeys high, 70 x 36 feet. The business, as first established in 1857. This tannery does a large business, all the latest improvements and necessary apparatus being introduced, the vats filled and run off with pipes, &c. James Quinn, Proprietor.

Lenfestey's Pearlash Factory is situated at the water's edge near Boyd's old wharf. First put in operation in 1864. The manufacture of Pearlash has many advantages over that of potash; as it is equally saleable, and the quality not so entirely dependent upon the quality and purity of the raw ashes. Peter Lenfestey.

"*Owen Sound Iron Works*," David Christie, Proprietor. Situated in the centre of the town, on Baker-st. The buildings are all of stone. The main building is 2 storeys, 75 x 28 feet; with an East wing extending 60 feet on Baker-st., and 90 feet parallel to Scrope-st., containing Engine-room, shops, &c.; and a Moulding Shop in rear, 60 x 40 feet. The establishment is very complete, and all kinds of machinery and implements are manufactured. Steam-engines, Threshing and Sawing machines, Stoves, Ploughs, Mill-gearing, &c., &c. The proprietor has been in business in Owen Sound (until 1861 in partnership with Mr. G. Corbet), since 1851. "Christie's bell," is a well known "institution" in the town, keeping time for all labourers and mechanics working by the day.

Frost's Tannery is on the River bank, in rear of Poulett-st., near Kennedy's Foundry. The business was first established by R. Crawford, Sr., and came into the hands of the present proprietors in 1864. The establishment is of moderate extent, and the business is pushed on with vigor. John Frost & Sons.


Sloan's Melodeon Factory is situated on Scrope-st., near Baker-st. This establishment has been in existence for some years, and the proprietor has been quietly and unobtrusively working his way into patronage and reputation as a manufacturer of really good and durable instruments. John Sloan.

Crawford's Tannery is situated on Murdoch-st. It is a framed 2 story building, 112 x 24 feet. It is one of the most extensive tanneries in the County, well fitted up, does a large business, and employs several hands. The business was established by Mr. Crawford in 1857. Robert Crawford, Jr., Proprietor.

Frost's Potash Works are in rear of the store of the Proprietors, on Poulett-st.; and were established in 1864. John Frost & Sons, Proprietors.

"*Grey Foundry*." This Foundry is situated on Union-st., near Scrope-st. It is a large and handsome 2-storey stone building, 80 x 36 feet, with a wing for steam-boiler, planing-machine, &c., and a stone moulding shop in rear, 70 x 40 feet. This foundry was

GREY FOUNDRY,
AND
MACHINE SHOP,
UNION STREET, OWEN SOUND.



The Subscribers, thankful for the liberal encouragement received since commencing business, would respectfully intimate to the public of GREY, BRUCE and SIMCOE, that they have made large additions to their Patterns and Machinery, and are better prepared than ever to Manufacture every thing in their line.

WE ARE PREPARED TO RECEIVE ORDERS FOR ALL KINDS OF
GEARING FOR GRIST & SAW MILLS,
Including SMITH'S PATENT DIRECT-ACTING CIRCULAR MILLS,
(driven by steam or water,) which have given entire satisfaction.
Improved Cast-Iron WATER WHEELS, any size from
20 inches to 60 inches in diameter.

STEAM ENGINES,
FROM 3 TO 100 HORSE POWER.

We would call particular attention to our New and Improved
SEPARATORS & HORSE POWERS,

Which we can confidently recommend to the farming community.

Call and see this Machine before giving your orders elsewhere, as we are satisfied there is no better Machine made in Canada. We are still manufacturing the following articles :

**Cross-Cut Sawing Machines, for Cordwood, Wood Turn-
ing Lathes, Boring Machines, Saw-Arbors,**
All the latest and most approved patterns of Wood and Iron-beam Ploughs,
Cooking, Box, and Parlor Stoves, Potash Kettles and Coolers, Sugar Kettles,
Waggon Boxes for wood, or iron axles of any size.

Castings of any description in Iron and Brass.

Repairs executed on the shortest notice. Orders by mail punctually attended to.

Remember the stand : Opposite Weeks' Hotel, Union St., Owen Sound.

GEO. CORBET & SONS.

est
dis
tur
TH
sto
pri

Sit
pro
bui
fou
40
par
cast
mac
&
Fro
&c.
pair
A
the
Mr.
prop
L
year
busi
Fou
&c.,
M
A g
tions
Geor
T.
lishm
ditto
Brick
shop,
inter

Co
sts.,
well
Couls

established 3 years ago, when the former firm of Christie & Corbet dissolved partnership. The proprietors have first-class facilities for turning out all kinds of engines, machinery, mill-gearing, &c. Threshing machines, sawing machines, potash kettles, ploughs, stoves, &c., largely manufactured. George Corbet & Sons, proprietors.

"*Sydenham Foundry.*" Wm. Kennedy & Sons, proprietors. Situated at the upper end of Poulett-st., near Harrison's Mills. The proprietors erected their present premises in 1863. The main building is of frame, 60 x 28 feet, 3 storeys high, including the stone foundation storey. Moulding shop, 60 x 28 feet; Engine-room, &c., 40 x 14 feet. Messrs. Kennedy, being professed millwrights, pay particular attention to mill-gearing and fitting up mills. General castings of all kinds, agricultural implements, window sash, &c., made.

Spencer's Cabinet Factory is situated on Poulett-st., opposite Frost & Son's Store. They manufacture all sorts of Furniture, &c., &c.; and have acquired an excellent reputation for tuning and repairing Piano-fortes, Melodeons, &c. Spencer, Brothers, Proprietors.

Malone's Brewery is situated in the lower part of the town, near the bay. It is an extensive building of stone, recently enlarged. Mr. Malone formerly did business on Scrope-st. Henry Malone, proprietor.

Dowsley's Carriage Factory. The proprietor has been many years established in Owen Sound, and has gradually built up a large business. The Factory is situated on Scrope-st., near Christie's Foundry. Waggon, single and double Carriages, Sleighs, Cutters, &c., manufactured in first-class style. Thomas Dowsley, Proprietor.

Miller's Carriage Factory. On Scrope-street, South of Union-st. A good establishment, and annually growing larger. All descriptions of vehicles manufactured, general blacksmithing done, &c. George Miller, proprietor.

T. Cavers' Blacksmithing and Waggon-shop, and a similar establishment by *James Brown—J. Hillis's Cooperage—Chas. Paynter's ditto—A. Blyth's ditto—W. C. Armstrong's Brickyard—I. Wildish's Brickyard—J. Dougal's Fanning-mill Shop—J. Leask's Waggon-shop, &c., &c.*, may be also mentioned among the manufacturing interests of Owen Sound.

Hotels.

Coulson's British Hotel is situated at corner of Poulett & Union-sts., opposite the Market-square. It is a 3-storey brick building, well fitted up, and is now the largest Hotel in town. John P. Coulson, proprietor.

CAIN'S GALLERY OF ART,

CORNER OF POULETT & BAKER STREETS,

(Building specially erected for the purpose,)

OWEN SOUND, C. W.

Photographs, Ambrotypes, &c., in all the latest styles,

AT MODERATE PRICES.

W. C. CAIN.

M. FORHAN,

Watch and Clock Maker, Jeweller, &c., &c.

An Extensive Assortment of WATCHES, CLOCKS, and
JEWELLERY always on hand.

JEWELLERY NEATLY REPAIRED.

FIRST DOOR SOUTH OF A. M. STEPHENS & CO.,

OWEN SOUND.

EDWARD TODD,

DEALER IN

STATIONERY, SCHOOL BOOKS,

AND

FANCY GOODS.

A GREAT VARIETY OF

**Bibles & Testaments, Wall Paper & Window Blinds,
Music Books, Musical Instruments, &c., &c.**

Canadian, British, and American MAGAZINES supplied promptly
and regularly. Stationery, Law Books, Blank Forms, &c., furnished
at Toronto Prices.

A LIBERAL DISCOUNT MADE TO SCHOOLS.

TERMS, CASH ONLY.

OPPOSITE JOHNSON'S HOTEL.

EDW. TODD.

OWEN SOUND, 1865.

Johnson's Hotel is on Poulett-st., a short distance from the last-named House. It is a comfortable house, well fitted up. James Johnson, proprietor.

Bishop's Hotel is near the Swing Bridge, at the foot of Poulett-st. E. W. Bishop, proprietor.

Davis's Commercial Hotel is at corner of Division and Bay-sts. W. H. Davis, proprietor.

Wilson's Exchange Hotel is on Union-st., corner of Scrope. James Wilson, proprietor.

Weeks's Hotel is on Union-st., above Scrope. Hiram Weeks, proprietor.

Other Taverns in the town are Dawson's Tavern, near Kennedy's Foundry, and Cobean's Tavern, near Davis's Hotel.

Wharves, Warehouses, &c.

Peel-st. Warehouse and Wharf. On the East side of the River, at the foot of Peel-st. This was the first of the large Storehouses erected in Owen Sound during the last few years. It is very substantially built, and of large capacity; fitted up with Elevators, &c. The steamer "Clifton" (Collingwood line) and the Bruce Mines and Lake Superior Boat use this wharf. Capt. W. H. Smith, proprietor; Geo. S. Miller, Agent.

Maitland's Storehouse. On the same side of the River, above Capt. Smith's. Erected in 1864. A very fine Warehouse, with large storage for grain, &c.; elevators complete. Wharf attached to premises. Thos. Maitland, proprietor.


Rogerson's Storehouse. A substantial stone Warehouse above Maitland's, on the River-side. Two-storey, with excellent cellarage. Wharf attached. Rogerson & Ormiston, proprietors.

Spencer's Lumber Yard adjoins the last-named premises, and is the principal depot for pine lumber in town. A large amount of seasoned lumber is always found stacked in the yard. George Spencer.

The Swing Bridge over the Sydenham river, rendering the connexion between the Owen Sound and Saugeen Gravel road and the Owen Sound and Collingwood Gravel road complete, is a handsome white-painted structure spanning the River; the piers of which rest on piles. It was erected four years ago, at a cost of \$1,600.

Puterson's Storehouse is above the Swing Bridge, near the foot of Baker-st., and is the largest building of the kind in the town or country. The lower storey is of stone, forming excellent and well-drained cellarage. The superstructure is of frame, comprising three full storeys, and a storey in the roof. Its storage capacity is very

OWEN SOUND IRON WORKS.



DAVID CHRISTIE, MANUFACTURER OF AGRICULTURAL IMPLEMENTS

Flour and Saw Mill Machinery, and Steam Engines,
Water Wheels of various sizes and descriptions,
Cross-Cut Sawing Machines, with all the latest
improvements.

These Machines have been tested by competent parties, and will cut sixty
cords of wood per day.


THRESHING MACHINES & SEPARATORS MADE AND REPAIRED.

A LARGE VARIETY OF

COOKING, BOX & PARLOR STOVES,

SUGAR KETTLES, WAGGON BOXES, PATENT ARMS (all sizes.)

A large variety of PLOUGHS constantly on hand.

 Machinery and Castings of all kinds in IRON & BRASS.

GENERAL BLACKSMITHING.

BAKER STREET, OWEN SOUND.

JOHN CHISHOLM,



FORWARDER AND COMMISSION AGENT,
CHISHOLM'S WHARF, OWEN SOUND.

large, and it is fitted up with elevators, &c. As it stands some height above the water, vessels are loaded by spouts directly from the building. The river, not being improved above the Bridge, does not permit large schooners to take on full freights so high up. Robert Paterson, proprietor.

Chisholm's Storehouse is situated on West side of the river, near the Basin. A large amount of Wheat is stored every winter, for shipment in the Spring. The Storehouse is fitted with elevators. Wharf attached. Steamers and vessels for the Mines often load at this wharf during the season of navigation. John Chisholm, proprietor.

Sutherland's Storehouse. Situated on the Basin; West side. A large Storehouse, doing a large amount of Wheat storage every winter. Well fitted up with elevators, &c.; and wharf attached. A considerable amount of shipping to the Mines every season. James Sutherland, proprietor.

Public Property.

Market Square. About two acres of ground are reserved, at the River side, near the Post-office, and called the Market Square, though not reserved for that purpose originally. Being central in position, there is little doubt that the Market-house for the Town will be, ere long, erected on this Square. The "Market Square" reserve, in the original plan of the town, is situated between Bay and Hill-sts., very far to the North end of the town.

"*People's Cemetery.*" This fine property consists of 20 acres in the township of Derby, adjoining the town-plot on the South. It was purchased by the Corporation in 1858; and about one-fourth of it surveyed into small blocks and sold. It is well fenced; and, being naturally a very fine piece of ground, is becoming an attractive spot for the visits of the living, as well as a beautiful and quiet resting-place for the dead. It is about a mile from the Post-office.

The Pleasure Ground. This is a noble gift to the town by the Government. It lies mostly on the high ground East of the built-up portion of the town, and contains some 40 acres. As yet, no expense has been put on it to improve it; but in a few years it will make a fine park for the townspeople to take the air in, and become a great ornament to the town. It is intended to improve a portion of it nearest the town this year (1865), while the remainder is used by the inhabitants as a grazing common.

Military Reserve. Further North than the Pleasure Ground, and commanding, from the top of the limestone bluffs, the whole harbour. It belongs to the Ordnance Department. No use has yet been made

MEDICAL HALL,

Coulson's Block,



OWEN SOUND,

AND NELSON STREET, MEAFORD.

BARNHART & WAGSTAFF,
Drugs, Chemicals, Patent Medicines,

PERFUMERY, PAINTS & OILS.


Horse & Cattle Medicines, Field & Garden Seeds.

C. E. BARNHART, M. D.

JAS. C. WAGSTAFF.

SLOAN'S MELODEON FACTORY

Scrope St.,



Owen Sound.

This business has been established several years in Owen Sound, and the Subscriber can confidently refer to many parties throughout the Province, who are using his Instruments, as to their

DURABILITY, TONE, FINISH, AND PRICE.

"CANADIAN INSTRUMENTS FOR CANADIAN USE."

J. SLOAN.

of it; and a number of squatters have taken advantage of the fact to erect dwellings and enclose gardens on it.

River Frontages. These are the "broken fronts" along the River. Many of them have been leased out by the Corporation; for which, as it would now appear, there was no authority. Whatever may be done with the River frontages on East side of the River, the public will, we hope, see to it that the frontages on West side of the river, between the two lower Bridges, are reserved as a spot of ornamental ground. It would be vandalism to do otherwise.

The Marsh. On both sides of the River, near its mouth, is a tract of marshy ground, but slightly elevated above the bay; which is valueless at present, except as an occasional grazing spot for cattle. When the River was dredged five years ago, it was urged that the material should be used to "make land" on the Marsh; but it was found expensive, and abandoned.

Merchants and Dealers.

Among so many in the same line it might appear invidious to particularize, and a general list comes more appropriately in the Alphabetical lists of Trades and Professions; to which the reader is referred. There has been a very great improvement in the appearance of the Merchant-Shops within the last eight years. Before that time there was not a handsome shop-front nor a shop of large dimensions in the place. Now, Owen Sound can compare favourably with any similar town in the Province in these respects. The shop-fronts of Buchan and Price, Parker & Cattle, and in James Butchart's new Building, are conceded to be very handsome.

Institutions and Societies.


Mechanics' Institute. Established in 1855. The Institute now possesses a very good library, and deserves much better support than has been accorded to it for some years past. W. Kough, President. Jno. Rutherford, Secretary; R. H. Hill, Librarian.

Board of Trade. Established in 1864. Meets quarterly. Committee meets on first Tuesday evening of every month. *Officers*—D. Christie, Pres't; Geo. Williams, Vice-Pres't; *Committee*—W. Kough, J. Pottenger, P. Lenfestey, T. G. Chatwin, Geo. Price, J. W. Parker, S. J. Lane, G. Spencer, W. A. Stephens, J. Chisholm. Sec'y and Treas., W. W. Smith.

St. George's Society, President, Thomas Scott, Esq., Vice-President, Thomas Boardman.

St. Andrew's Society, President, Thomas Gordon, Esq., Secretary, James Douglass.

FURNITURE WAREROOMS



CHATWIN & COMELY, Cabinet Makers, Upholsterers, &c.

Warerooms on **POULETT STREET**, adjoining the Store of Messrs. Frost & Sons. Factory near Messrs. Harrison's Mills,
OWEN SOUND, C. W.

THE LARGEST AND BEST ASSORTED STOCK OF

FURNITURE

To be found North or West of Toronto, consisting in part of
Chairs of every variety, Bureaus, Centre Tables (Round and Oval,) Bedsteads of every style, Sofas and Lounges;
Curled Hair, Sea Grass and Spring Mattresses, &c., &c.

Furniture of every description on hand or made to order on the shortest notice.

WOOD TURNING of all descriptions promptly executed in first-class style.

Special attention given to Furnishing Funerals. COFFINS on hand and made to order. A HEARSE in attendance when required.

CHATWIN & COMELY.



OWEN SOUND WAGGON & CARRIAGE FACTORY.

The Subscriber keeps constantly on hand CONCORD BUGGIES, DEMOCRATS, NEW STYLE OF GIGS, SULKIES, CARRIAGES, LUMBER WAGGONS, FIRST-CLASS CUTTERS, SLEIGHS, &c. For quality, finish, and durability, they cannot be surpassed.

T. B. DOWSLEY, Owen Sound.

St. George's Lodge, Freemasons, meets on Wednesday on or before full moon. Installation of Officers, 24th June, J. W. Parker, *W. M.*; S. Johnson Parker, Secretary.

Loyal Orange Lodge No. 611, meets on first Monday of every month, *W. M.*, Bro. Simon Park; *D. M.*, Bro. R. Malcom; Sec., Bro. W. H. Carney; Treas., Bro. Jas. Graham; *S. C.*, Bro. S. Cobean; Chaplain, Bro. Geo. Crane.

Magistrates.

- | | |
|-------------------|------------------------|
| George Brown, | Thomas Lunn, |
| Robert Paterson, | Alexander M. Stephens, |
| David Christie, | George Spencer, |
| Charles Rankin, | Robert Crawford, |
| John Frost, | Thomas Scott, |
| William H. Smith, | John Chisholm, |
| George Corbet, | John Blyth, |
| William Miller, | William A. Stephens, |
| Ezra Brown, | George James Gale, |
| Frederick LePan, | Thomas Gordon, |
| John Miller. | Peter Lenfestey. |

Public Officers.

- COUNTY: Joseph Maughan, Sheriff.
 Henry Macpherson, Judge.
 Thomas Lunn, Registrar.
 Wm. Armstrong, Clerk of the Peace.
 John Creasor, County Attorney.
 F. Le Pan, Treasurer.
 M. Macnab, Collector Inland Revenue.
 Thomas Gordon, Coroner.
 G. J. Gale, County Clerk.
 James Douglas, Deputy Registrar.
- TOWN: A. M. Stephens, Mayor.
 Thomas Gordon, Town Clerk.
- | | |
|-----------------|-----------------------------|
| Robt. Paterson, | } Councillors, Centre Ward. |
| S. J. Lane, | |
| W. Kough, | |
| John Chisholm, | } Councillors, River Ward. |
| Henry Kennedy, | |
| Jas. Brown, | |
| W. A. Stephens, | } Councillors, Bay Ward. |
| Chas. Rankin, | |
| D. Christie, | |
| George Spencer, | Assessor. |

&c.
Store
ills,
W.
t of
ound
nges;
, &c.
on the
s style.
nd and
ELY.
RY.
GGIES,
MBER
finish,
ound.

W. K O U G H,

OWEN SOUND, C. W.

DEALER IN

SIGN OF THE Has on hand and offers for Sale at
Low Rates, a Large Assortment of

HARDWARE,

Ship Chandlery,

BAR IRON,

Blacksmiths', Carpenters',
Coopers' & Shoemakers'

LASTS, TOOLS,

AND

FINDINGS.



MILL, MULEY

AND

CIRCULAR

SAWS.

Large Circular Saws,

AND

BELTING,

Supplied at Makers' Prices.

SAIL CANVAS and OAKUM.

BUILDING, HOUSE-FURNISHING, AND

GENERAL HARDWARE,

PAINTS, OILS, GLASS,

COAL OIL, & COAL OIL LAMPS,

HARRISON BROTHERS', ROGERS', AND CHEAPER KINDS OF

TABLE AND POCKET CUTLERY,

Electro-Plate, German Silver, and B. M. Spoons and Forks,
and all Goods usually kept in a Hardware Store.

The attention of WHOLESALE BUYERS is called to the advertiser selling large lots of IRON and HARDWARE at Montreal Prices, adding Freights. His facilities and Stock are unrivalled by any house north of Toronto, and prices as low as any Toronto House, with as good an assortment.

Orders by Mail will receive Prompt Attention.

John Blythe, Collector of Taxes.
 W. A. Stephens, Collector of the Port.
 Geo. Brown, Postmaster.

MISCELLANEOUS: C. R. Wilkes, Clerk Division Court.
 G. T. Gale, } Official Assignees under Bank-
 J. G. Francis, } ruptcy Act,
 Thos. Scott, Harbor Master.
 W. H. Carney, Sec. Board of School Trustees.


Table of Distances.

Owen Sound to Tara	16 miles.
“ to Invernay	17 miles.
“ to Southampton	31 miles.
[This is by Stage route. An air-line would be 22 miles.]	
Owen Sound to Johnstown.....	9 miles.
“ to Durham.....	28 miles.
“ to Orchard.....	36 miles.
“ to Mount Forest.....	44 miles.
“ to Arthur.....	59 miles.
“ to Fergus.....	71 miles.
“ to Elora.....	74 miles.
“ to Guelph.....	84 miles.
“ to Meaford.....	19 miles.
“ to Thornbury.....	27 miles.
“ to Clarksburg.....	28 miles.
“ to Collingwood.....	41 miles.
“ to Leith, by water.....	6 miles.
“ to Cape Rich, by water.....	20 miles.
“ to Meaford, by water.....	28 miles.
“ to Thornbury, by water.....	35 miles.
“ to Collingwood, by water.....	50 miles.
“ to Light on Griffith’s Island.....	20 miles.
“ to Cabot’s Head.....	50 miles.
“ to Cape Symth (Manitoulin).....	85 miles.
“ to Killarney P. O.....	100 miles.
“ to Bruce Mines.....	220 miles.
“ to Sault Ste Marie.....	250 miles.

River and Harbour.

The magnificent Inlet known as Owen’s Sound forms in its inner reaches an unsurpassed Harbour. The bay (for it is more properly a bay than a Sound), opens out to the N. N. E. on Georgian Bay, free from shoals and islands, with a width of 8 statute miles, and runs up into the land 15 statute miles from the outer headlands.

GEORGE SPENCER,
Accountant, Conveyancer, Land and Estate Agent,
COMMISSIONER IN QUEEN'S BENCH,
Division Court Agent.
 Deeds, Mortgages, &c., &c., Carefully Drawn. Debts and Rents expeditiously attended to, and paid over.
Office, Water Street, Owen Sound. C.W.



SYDENHAM FOUNDRY & PLANING MILL,
 FOULETT STREET, OWEN SOUND, C. W.

WM. KENNEDY & SONS,
PRACTICAL MILLWRIGHTS & MACHINISTS,

Would respectfully inform the public that they are prepared to turn out
CASTINGS OF ANY WEIGHT OR DESCRIPTION,
 AND FURNISH EVERY REQUISITE FOR
FLOURING, GRIST AND SAW MILLS,

On the most Improved principles and on Reasonable Terms.

PLOUGHS, PLOUGHS.

They are manufacturing and have on hand a large Stock of McGEE & PEARSON'S Patent, Double Mould-board Iron Plough. This is decidedly
The Best and Cheapest Plough ever introduced into the County of Grey.

They have also a number of other excellent patterns on hand.

PLANING AND SAWING.

They continue to PLANE and MATCH all kinds of Lumber, from $\frac{1}{4}$ inch to $4\frac{1}{2}$ inches in thickness, either soft or hardwood, as well as can be done in the Province, and as Cheap as will be done in this Town.

WINDOW SASH KEPT ON HAND AND MADE TO ORDER.

WM. KENNEDY & SONS.

Within "Squaw Point" (4 m. from the town), is considered the Harbour. The anchorage at this distance from the town, is about 20 fathoms. It gradually shoals toward the head of the bay, having a clay bottom; till after passing Boyd's old wharf (in 12 ft. water, at present), the bottom becomes fine sand and the "Bar" is reached. At the outer stake, which shows the North end of the dredged channel, the water is now 8 feet; but is to be deepened. At some points within, it is even less; a state of affairs which has led, during the past winter, to an appropriation of \$10,000 by the town, for the purpose of re-dredging the channel and river to a depth of 10 or 12 feet.

The Harbour is tolerably well sheltered from almost all winds. The only wind that raises a swell is N. N. E. As the prevailing winds are N. and N. W., the shelter is found very complete. The advantages of Owen Sound Harbour pointed it out as the natural terminus of the Northern Railway, intended to connect Toronto with Georgian Bay; but the interest of parties holding wild lands at the Hen and Chickens, secured its terminus at that place, and the forming of breakwaters and artificial protection at COLLINGWOOD.

The Sydenham River, which occupies so conspicuous a place in a survey of the town, makes an exceedingly poor show on the Admiralty Charts by Capt. Bayfield, made 40 years ago. It is put down as a creek too shallow at the mouth to admit boats; and "half a mile up, the stream becomes rapid." The probability is that the silt at the mouth of the river was more of an obstruction than when the settlement was begun; for no one now residing in the place asserts finding at any time less than $2\frac{1}{2}$ feet water on the bar. The depth generally found on the shallowest part was 3 feet, sometimes $3\frac{1}{2}$ feet. Or the oft-noticed rising and falling in the Lake might partially account for it. It might have been a season of very low water; or more probably, it might have been after a long-continued N. wind, which sometimes drains Georgian Bay, at least its Southern shores, of a foot or more water.

Five years ago a channel was dredged across the bar, several hundred yards in length, about 100 feet broad, and 12 feet deep (the water was then nearly two feet higher than at present). Inside the river the improved channel follows a bend in the river, and then reaches the "Basin," a triangular dredged space sufficiently large for a Steamboat to be swung round in. From the Basin to the Swing-bridge at Division Street, the river banks are perfectly straight. This was all brought to an uniform depth of 11 feet five years ago; and though the fall of the water and silting of the channel has reduced the depth two or three feet in some places, its former depth will be restored during the summer of 1865. \$25,000 were expended on

**JAMES DOUGLAS,
TAILOR & CLOTHIER,
POULETT STREET, OWEN SOUND, C. W.**

Latest Styles of Goods always on hand. Fashions received Monthly.

ESTABLISHED 1852.

W. C. SUMNER & CO.,

Wholesale and Retail Dealers in General

DRY GOODS, GROCERIES,

HARDWARE, CROCKERY,

CLOTHING, BOOTS & SHOES,

UNION STREET, OWEN SOUND, C. W.

Particular attention given to the wants of Country Buyers. Family Groceries in large variety.

Best Sugars, Syrups, Teas, Tobaccos, Coffees, Spices.

AMERICAN SALT

BY THE BARREL, OR AT WHOLESALE.

Factory Cottons, Dress Goods, Blankets, Cloths, Fancy Goods,
IN LARGE SUPPLY.

Cash for Wheat, Oats, Barley, &c., &c.

JOHN G. FRANCIS,

ACCOUNTANT,

Life Assurance and General Agent.

Official Assignee for County of Grey, under Insolvency Act of
1864, by appointment of Toronto Board of Trade.

OFFICE, SCROPE STREET, OWEN SOUND, C.W.

the first improvement of the River and Harbour; \$12,000 of which was a grant from Government, the rest raised by the Town Corporation. A small light-house is erected at the mouth of the river, at the W. brink of the channel.

Corporation Limits.

The Town-plot of Owen Sound contains about 5,000 acres, being a nearly perfect triangle in shape, about 5 m. long and $2\frac{1}{2}$ m. broad. It extends West to the Pottawatamie River and the 3rd Concession of Derby, and North to Squaw Point. It would have resulted to the benefit of the town, thus far at least, if the area of the town-plot had been much smaller. The "Park Lots," blocks of ten, twenty, and forty acres, are mainly in the hands of absentee speculators, and are lying unimproved. Had the town-plot been but 1,000 acres, instead of 5,000, the remainder would have been sold as farms on condition of actual settlement, and smiling farms would have environed the town on every side, and greatly tended to its prosperity; whereas (at least until very recently), it was a common remark, that the town was surrounded with *woods*.

An imaginary line, drawn from Squaw Point to the centre of the mouth of the Pottawatamie River, is the boundary of the Corporation domain on the side of the Harbour. Why the liberality that existed in giving the town an unnecessary amount of land, did not extend to giving it the waters of the Harbour to the centre between Squaw Point and the Indian shore, is difficult of explanation.

The Connections of the Town.

The Garafraxa Road, elsewhere described, enters the town-plot at the South, and connects directly with Durham, Mt. Forest, Arthur, Fergus, and Guelph, being gravelled throughout its entire length, and, as far as the limits of the County of Grey, free of tolls. The Owen Sound and Collingwood Gravel Road comes down into the valley of the town from the East, by Division Street, and meets the Saugeen Gravel Road at the Swing-bridge over the Sydenham River. The latter road enters the town from the West. Garafraxa Street hill brings in the travel from Sydenham Lake Shore Road, and the main portion of the traffic from the Meaford Road; while a continuation of Poulett Street Southward connects with the township of Derby, and is the present stage-route for Saugeen. In addition to these, West Street leads North toward the Pottawatamie Bridge and the township of Sarawak.

By water there is daily connection with Collingwood and intermediate ports by the Steamer "Clifton," Capt. W. H. Smith; and with Bruce Mines and Northern Ports weekly by the Steamer

GEORGE JAMES CALE,
AUCTIONEER,

Land, Insurance, & General Agent,

NOTARY PUBLIC,

COMMISSIONER IN QUEEN'S BENCH,

ISSUER OF MARRIAGE LICENSES,

Official Assignee under Bankruptcy Act of 1864,

PATERSON'S BUILDINGS, SCROPE STREET.

OWEN SOUND, C.W.

ROSSITER & BROTHER,

Continue to Manufacture in Large Variety

FANNING MILLS

AND

"SHAKERS"

At their New Premises, near Union Street Bridge,

OWEN SOUND, C. W.

Their FANNING MILLS are too well known to need commendation here. Reference is made to hundreds of Farmers in these Counties, who have them in use.

The SHAKER is a Cheap and effective Machine for the perfect clearing of Seed Wheat from Oats and Seeds of all descriptions.

R. W. ROSSITER.

W. M. ROSSITER.

"Algoa," Capt. Leach. There are several schooners belonging to the Port, and arrivals from Detroit, Chicago, &c., are frequent during the season.

Railway connection is still in the future. A Charter was obtained some years ago for a central line to Toronto, 110 miles long, following nearly the course of the Toronto and Sydenham Road, and joining the Grand Trunk at Weston; but the Charter is likely to lapse, and nothing done. The route most beneficial to the town would be an extension of the Northern Railway from Collingwood, *via* Meaford, a distance of 41 m:

Volunteer Infantry.—In 1862, a Company of Volunteer Infantry was organized in the town, and are now in a very efficient state of drill. The Town Corporation, in conjunction with the County Agricultural Society, erected a large plain building on Hill-Street to serve the double purpose of a Drill Room and an Exhibition Building. In this the Company meet for drill. George Brodie was gazetted as Captain, and commanded the Company for nearly two years. Since he has received the appointment of Drill Instructor for the district, the Company has been commanded by Lieut. John Creasor; Geo. M. Butchart, Ensign.

Alphabetical List of Residents.

Andrew, David, Wheelwright, Union-st.
 Andrew, Mrs., Baring-st.
 Andrews, Milo, Sawyer, Harrison's Mill.
 Anderson, Adam, Bay-st.
 Anderson, George, Carpenter, Bay-st.
 Anderson, Chas. D., Bay-st.
 ARMSTRONG, WM., Clerk of the Peace, Co. Grey, Court House,
h. Russell-st.
 ATKINS, THOMAS, Contractor, Hill-st.
 Ancorn, John, Labourer, Stavely-st.
 Arnold, David, Labourer, Park lots, E. of Town.
 ALLEN, BENJAMIN, Merchant, *h.* West-st.
 Allen, George W., Fruit Store, Poulett-st.
 Amer, George A., Carpenter, Scropè-st.
 Angus, James, Stage-driver, Poulett-st.
 Adams, Wm., Labourer, Park lots, E. of Town.
 Armstrong, W. C., Brickmaker, Campbell-st.
 BROWN, GEORGE, POSTMASTER, Notary Public, &c., Post-
 office.
 Brown, Ezra, Park lots, W. of Town.
 BROWN, JAMES, Blacksmith and Waggon-maker, Poulett-st.

- Brown, Wm. J., Teamster, Hill-st.
 Brown, John, Clerk, Boak & Woods.
BOAK & WOODS, General Merchants, cor. Union and Scrope-sts.
 Boak, Charles (of Boak & Woods).
 Barber, Charles, Christie's Foundry.
 Broders, Edward, Shipwright, W. side River.
 Branson, Wm., Labourer, West-st.
 Bezeck, John, bds. P. Lenfestey.
BISHOP, E. W., Proprietor Owen Sound Hotel, near Swing-bridge.
 Bevit, Mrs. (widow), C. J., Water-st.
 Balfour, George, Tailor, Bay-st.
BLYTH, JOHN, County Inspector Weights and Measures; Tax
 Collector for Owen Sound, Bay-st.
 Blyth, Alex., Cooper, cor. Poulett and Division-sts.
 Bradbury, Miss, Select School, Bay-st.
 Brown, Mrs., Bay-st.
BOYD, JOHN, Merchant, Hill-st.
 Baptist Chapel, Hill-st.
 Boldeau, Lewis, Waiter Coulson's Hotel, h. Scrope-st.
 Barclay, Matthew, Carpenter, Hill-st.
 Barclay, Wm., Carpenter, Park lots, E. of Town.
 Brown, James, Park lots, E. of Town.
 Brokensher, Wm., Teamster, Douglas-st.
 Boucher, Edward, Fisherman, Bay Shore.
 Boucher, Edward, Jr., Fisherman, Bay Shore.
 Burch, Mrs. (widow John), West-st.
BRITISH HOTEL, cor. Poulett and Union-sts., J. P. Coulson,
 Proprietor.
 Beith, Mrs. (widow James), near Congregational Ch.
BARNHART & WAGSTAFF, Medical Hall, Coulson's Block,
 Poulett-st. (See card, p. 228.)
BARNHART, CHAS. E., M. D. (of Barnhart & Wagstaff), h.
 near Patterson's Warehouse.
 Boddy, Albert, Waggon-maker, h. Scrope-st.
BUCHAN & PRICE, General Merchants, "The Emporium,"
 Poulett-st. (See card, p. 220.)
BUCHAN, JAMES (of Buchan & Price), h. Poulett-st.
 Breckenridge, Robert, Constable, Water-st.
BUTCHART, JAMES, General Dealer in Stoves and Tin-ware,
 Tin and Coppersmith, Poulett-st. (See card, p. 216.)
BUTCHART, GEO. M., Jas. Buchart's, h. Poulett-st.
 Butchart, Mrs. (widow John T.), Confectioner, Poulett-st.
BUTCHART, ANDREW, Tin and Coppersmith, Division-st.
 Billings, Wm., Carpenter, Park lots, E. of Town.

Billi
 Billi
 Boar
 Bate
 Brow
 Brigg
 Brigg
 Birin
 Boyc
 Bryar
 Brow
 Brown
 Brown
 Bell,
 Bell,
 Baker
 Bishop
 Bisset
 Beatty
 Bowie,
 Buzzar
 Bagnle
 Brodie
CHAT
 W
CHAT
COME
 Cummi
CHRIS
 B
CREIG
 Creight
 Creight
 Creight
CREIG
 Creight
CARN
 Cobean,
 Cobean,
 Cobean,
CREAS
CREAS
 Hil
CREAS

Billings, George W., Gardener, Park lots, E. of Town.
 Billings, Joseph, Saddler, R. Edgar's.
 Boardman, Thomas, Accountant and General Agent, Murdoch-st.
 Bates, Anthony, Labourer, Poulett-st., South.
 Brown, James, Contractor, Poulett-st., South.
 Briggs, Edward, Mason, Albert-st.
 Briggs, Alfred, Labourer, Albert-st.
 Birius, John, Teamster, Cemetery Grounds.
 Boyce, James, Butcher, Baring-st.
 Bryant, Chas., Labourer, Newburn-st.
 Brown, Chas., Teamster, Coulson's Hotel.
 Brown, Mrs., Union-st.
 Brown, Wm., Clerk, A. M. Stephens.
 Bell, Wm., Stage-driver, Coulson's Hotel.
 Bell, John, Tailor, Murdoch-st.
 Baker, Henry, Teacher Modern Languages, bds. Russell-st.
 Bishop, T. A., Saddler, T. Shaw's.
 Bissette, Lewis, Labourer, William-st.
 Beatty, Michael, Labourer, Union-st.
 Bowie, Wm., Carpenter, Union-st.
 Buzzard, James, Dowsley's Carriage Factory, bds. T. B. Dowsley's
 Bagsley, J., Shoemaker, h. Scrope-st.
 Brodie, Capt. George, Hill-st.
 CHATWIN & COMELY, Proprietors Cabinet and Chair Factory ;
 Ware-rooms, Poulett-st. (See card, p. 230).
 CHATWIN, THOMAS G., (of Chatwin & Comely), h. Bay-st.
 COMELY, DAVID, (of Chatwin & Comely), h. Baring-st.
 Cumming, Mrs. (widow John), West-st.
 CHRISTIE, DAVID, Proprietor "Owen Sound Iron Works,"
 Baker-st., h. Stephens-st. (See card, p. 226.)
 CREIGHTON, JOHN, Boot and Shoemaker, Poulett-st.
 Creighton, Abraham, Sr., Shoemaker, River-st.
 Creighton, Abraham, Jr., Shoemaker, h. Scrope-st.
 Creighton, David, (of Rutherford & Creighton), bds. River-st.
 CREIGHTON, GEORGE P., T. C. Stephens', h. River-st.
 Creighton, Thomas, Mariner, h. River-st.
 CARNEY, WILLIAM H., Bookseller and Stationer, Poulett-st.
 Cobean, John, Innkeeper, cor. Division & Bay-sts.
 Cobean, Samuel, bds. J. Cobean's.
 Cobean, Robert, Dowsley's Carriage Factory, bds. T. B. Dowsley's.
 CREASOR & CREASOR, Barristers, Attorneys, &c., Bay-st.
 CREASOR, JOHN (of Creasor & Creasor), County Attorney, h.
 Hill-st.
 CREASOR, DAVID A. (of Creasor & Creasor), h. Boyd-st.

Crane, George, Labourer, Peel-st.
 Crane, George, Jr., bds. G. Crane, Sr.
 Campbell, Wm., Turnkey in Gaol, *h.* Bay-st.
 Campbell, Alex., Hill-st.
 Campbell, James, Labourer, Boyd-st.
 Campbell, Wm., Blacksmith, Union-st.
 Campbell, Wm., Park Lots, E. of Town.
 Courtney, Ab., Labourer, Market Reserve.
 Cook, Wm., Labourer, Market Reserve.
 Common School, Hill-st.
 Congregational Church, W. side River.
 County Agricultural Building, Hill-st.
 Cushing, Rev. John, Roman Catholic, *h.* adjoining Ch.
 Coveney, Edward, Labourer, Princes-st.
 Carson, John W., Waggon-maker, Water-st.

ANDREW BUTCHART,

Tin, Sheet Iron, & Copper Manufacturer,

DIVISION STREET, OWEN SOUND, C. W.

 An Excellent Assortment of Tin and Sheet Iron Ware constantly on hand, at the Lowest Prices.

CORBET, GEORGE & SONS, Proprietors "Grey Foundry and Machine-shop," Union-st. (See card, p. 222).
 Corbet, George (of Geo. Corbet & Sons), *h.* W. side River.
 CORBET, JOHN, Machinist (of Geo. Corbet & Sons), *h.* Scrope-st.
 Corbet, James (of Geo. Corbet & Sons), bds. G. Corbet, Sr.
 Corbet, George, Jr., bds. G. Corbet, Sr.
 Corbet, Robert, bds. G. Corbet, Sr.
 COULSON, JOHN P., Proprietor British Hotel; Stage Proprietor, cor. Poulett & Union-sts.
 COATES, JOHN, Saddler & Harness-maker, Poulett-st., *h.* Water-st.
 CAIN, WILLIAM C., Photographic Artist, "Cain's Gallery of Art," Poulett-st. (See card, p. 224).
 Cowper, Geo. C., Clerk, Rogerson & Ormiston, bds. T. Rogerson.
 Cousby, Henry, Labourer, Garafraza Road.
 Cousby, John, Labourer, bds. H. Cousby.
 Cousby, Jeremiah, Saw-fitter, Division-st.
 Carr, Wm., Labourer, Scrope-st.

COMI
 Crawf
 CRAV
 M
 Cathca
 Carr, J
 Chamb
 CHISI
 h
 Chisho
 Conklin
 Camero
 CAME
 Camero
 Camero
 COMM
 Di
 Cavers,
 Clynes
 Cruse
 Cuthbe
 Crichton
 Corey, J
 Clark, H
 Canada
 Canada
 Cockbur
 Collison,
 Douglas,
 Donohue
 Donohue
 Drake, H
 Dillon, F
 Duncan,
 DUNN,
 Dunn, W
 Dunn, E
 DAVIS,
 Divi
 Davis, Jo
 Davis, M
 Davis, Ge
 Dowsley,
 Murdoc

COMMERCIAL BANK, Union-st., J. Pottenger, Agent.

Crawford, Robert, Sr., Union-st.

CRAWFORD, ROBERT, Jr., Proprietor Crawford's Tannery, *h.*
Murdoch-st.

Cathcart, Wm. H., Carpenter, Baker-st.

Carr, Edward, Labourer, Park Lots, E. of Town.

Chambers, Timothy, Miller, *h.* Albert-st.

CHISHOLM, JOHN, Forwarder and Commission Merchant, Chisholm's Wharf, Basin; *h.* Poulett-st. (See card, p. 226).

Chisholm, Thos. A., bds. J. Chisholm.

Conklin, Thadeus, Warehouse Clerk, bds. J. Chisholm.

Cameron, Alex., Carpenter, Poulett-st.

CAMERON, ALLAN, *M. D.*, office and *h.* Poulett-st.

Cameron, Neil, Carpenter, Dease-st.

Cameron, John, Carpenter, Park Lots, E. of Town.

COMMERCIAL HOTEL, W. H. Davis, Proprietor, cor. Bay &
Division-sts.

Cavers, Thos., Carpenter, Union-st., *h.* Poulett-st.

Clynes, Wm., Blacksmith, Scrope-st.

Cruse, Wm., Waggon-maker, *h.* Scrope-st.

Cuthbert, Barnabas, Labourer, Park Lots, S. of Town.

Crichton, Alex., Clerk, R. Paterson, *h.* Union-st.

Corey, R. M., Saddler, R. Edgar, bds. same.

Clark, Edward, Saddler, R. Edgar, bds. same.

Canada Presbyterian Church (U. P.); Division-st.

Canada Presbyterian Church (Free), Boyd-st.

Cockburn, Andrew, Farmer, Park Lots, E. of Town.

Collison, George, Park Lots, E. of Town.

Douglas, James, Deputy Registrar, Court House, *h.* West-st.

Donohue, John, Chatwin & Comely's Factory, *h.* Poulett-st.

Donohue, Mrs., Milliner, Poulett-st., *h.* same.

Drake, Henry L., Harrison's Sawmill, *h.* West-st.

Dillon, Francis, Harrison's Sawmill.

Duncan, Arch., Market Clerk, *h.* West-st.

DUNN, PAUL, Division Court Bailiff, *h.* Water-st.

Dunn, Wm., Carpenter, Russell-st.

Dunn, Edwin, bds. P. Dunn.

DAVIS, WILMOT H., Proprietor Commercial Hotel, cor. Bay &
Division-sts.

Davis, John, Teamster, Poulett-st.

Davis, Mrs., Milliner, Poulett-st.

Davis, George, Labourer, Union-st.

Dowsley, Thomas B., Proprietor Carriage Factory, Scrope-st., *h.*
Murdoch-st. (See card, p. 230).

Darragh, John, Turner, Hill-st.
DOYLE, RICHARD J., General Agent "Beaver Mutual Insurance Co." for Saugeen Division; office, Rogerson & Ormiston's, h. Hill-st.
 Dri" Room, Hill-st.
 D'g, Andrew, Mason, Stavely-st.
 Dunoon, George, Weaver, Stavely-st.
 Denoon, Donald, Saloon-keeper, Union-st.
 Doyle, Patrick, Labourer, Douglas-st.
 Dwyer, John, Labourer, Douglas-st.
 Douglas, John, Clerk, h. cor. Scrope & Baker-sts.
 Dawson, James, Innkeeper, Poulett-st.
 Dobie, David, Teacher, Murdoch-st.
 Drury, John, Blacksmith, Murdoch-st.
 Dewar, Catherine, Boyd-st.
 Dean, Thomas, Labourer, Park Lots, E. of Town.
 Dougal, John, Fanning-mill Manufacturer, Poulett-st.
DOUGLASS, JAS., Merchant Tailor, Poulett-st. (See card, p. 236).
 Dass, Robert, Carpenter, Poulett-st.
 Duffy, Joseph, Miller's Carriage Factory.
 Dunn, John, Park Lots, E. of Town.
 Dunn Peter, Park Lots, E. of Town.
 Dredge, Charles, Finisher, Corbet's Foundry.
 Durie, David, Park Lots, E. of Town.
EDGAR, ROBERT, Saddler and Harness-maker, Poulett-st.
EXCHANGE HOTEL, Jas. Wilson, Proprietor, cor. Scrope and Union-sts.
 Fox, William, Plasterer, Hill-st.
 Fox, John, Plasterer, Hill-st.
 Fox, Charles, Plasterer, Hill-st.
 Fields, Edward, Chatwin & Comely's Factory, bds. Johnson's Hotel.
 Freeman, Thomas, Labourer, bds. Cobean's Inn.
 Farrell, Mrs., Stavely-st.
 Farrell, Reynolds, Labourer, Victoria-st.
FROST, JOHN & SONS, General Merchants, Poulett-st.
FROST, JOHN (of J. Frost & Sons) h. on hill W. of River.
 Frost, John W. (of J. Frost & Sons), bds. W. Frost.
 Frst, Wm. (of J. Frost & Sons), h. Poulett-st.
 Frost, Alfred (of J. Frost & Sons), bds. J. Frost.
FRIZZELL, JAMES, Boot and Shoemaker, Poulett-st.
FORHAN, MICHAEL, Watchmaker and Jeweller, Poulett-st., bds. West-st. (See card, p. 224.)
 Fessant, Stephen, Baker, Murdoch-st.
FOSTER, WILLIAM, Union-st. Hill.

FR
 Fe
 Fr
 FR

Gla
 Gin
 Gin
 Gra
 Gra
 Gun
 Gre
 Gou
 Gils
 GO

Gor
 GA

Gor
 GRE

Glass
 Glad
 Glad
 Guth
 Good
 Gram
 Hart
 Herb
 Heth
 Hort
 Hort
 Hall
 HOW
 Howe
 Howe
 HAL
 Hemi
 Hopk
 Hopk
 Hopki
 Hillis

- FRENCH, FREDERICK**, Tailor, Poulett-st.
 Feather, Eleazer, Labourer, Dease-st.
 Frame, John, Mariner, *h.* Newburn-st.
FRANCIS, JOHN G., Official Assignee under Bankruptcy Act,
 cor. Murdoch and Campbell-sts. (See card, p. 236.)
 Glass, James, Labourer, W. of Basin.
 Gimby, Charles, Boot and Shoemaker, Bay-st.
 Ginty, Charles, Labourer, Bay-st.
 Graham, Owen, Labourer, Hill-st.
 Graham, John, Labourer, Stavely-st.
 Gundry, Edwin, Clerk, P. Lenfestey, *h.* Hill-st.
 Green, John, Labourer, Garafraxa-st.
 Gould, W. J., Moulder, *h.* Cathcart-st.
 Gilson, Michael, Saddler, R. Edgar.
GORDON, THOMAS, Town Clerk, Coroner, Conveyancer and
 General Agent, Court House, *h.* Union-st.
 Gordon, Thos. Henry, bds. T. Gordon.
GALE, GEORGE JAMES, County Clerk, Land Agent, Official
 Assignee under Bankruptcy Act. Patterson's Buildings; *h.*
 Terrace-st. (See card, p. 238.)
 Gordon, Wm., Labourer, Poulett-st. South.
GREENLEES, ROBERT, General Merchant, "Toronto House,"
 Union-st.
 Glass, Thomas, Labourer, Murdoch-st.
 Gladstone, Robert, Park lots, E. of Town.
 Gladstone, Adam, Park lots, E. of Town.
 Guthrie, John, Stage-driver, bds. Coulson's Hotel.
 Goodson, Rev. George, Wesleyan Methodist, Union-st. Hill.
 Grammar School, Common School Building, Hill-st.
 Hart, Thomas, Harrison's Sawmill.
 Herbert, Henry, Hill-st.
 Hetherington, John, Labourer, Bay-st.
 Horton, Samuel, Teamster, Hill-st.
 Horton, Samuel, Jr., Teamster, Hill-st.
 Hall, John, Bellman, Pleasure Ground Reserve.
HOWELL, BENJ., Tailor, Poulett-st.
 Howell, Charles, Weaver, Stavely-st.
 Howell, George, Printer, *Times* Office, bds. B. Howell.
HALL, CHARLES, Boot and Shoemaker, Poulett-st.
 Heming, Howard, Clerk, W. Kough, bds. Johnson's Hotel.
 Hopkins, John, Boot and Shoemaker, Scrope-st.
 Hopkins, Thomas, Boot and Shoemaker, Union-st.
 Hopkins, Benj., Butcher, Poulett-st.
 Hillis, John, Cooper, Poulett-st.

- Haines, John, Painter, Poulett-st.
 Harkley, Robert, Master Mariner, *h.* Poulett-st.
 Hector, Mrs., Scrope-st.
 HILL, RICHARD H., Bookseller and Stationer, Union-st., *h.*
 Boyd-st.
 Hill, Vesey, bds. Boyd-st.
 Hewitt, James, Carpenter, Murdoch-st.
 Horn, Andrew, Cabinet-maker, Murdoch-st.
 Hannah, Samuel, Carpenter, Union-st.
 HARRISON, BROTHERS, Proprietors Flouring, Woollen, and
 Sawmills. (See card, p. 218.)
 HARRISON, WILLIAM (of Harrison Brothers), *h.* Albert-st.
 HARRISON, ROBERT (of Harrison Brothers), *h.* Albert-st.
 HARRISON, JOHN (of Harrison Brothers), *h.* Victoria-st.
 Hinds, Francis, Teamster, Poulett-st.
 Hopkins, John, Saddler, R. Edgar; bds. same.
 Holmes, Robert, Lime-burner, Garafraxa Road.
 Holmes, Wm., Lime-burner, Garafraxa Road.
 Holmes, Charles, Garafraxa Road.
 Harwood, John, Park lots, Garafraxa Road.
 Hinds, Thomas M., Park lots, E. of Town.
 Hazzard, James, Labourer, Park lots, E. of Town.
 Hutchins, Samuel, Clerk, R. Patterson; bds. same.
 Inch, John, Labourer, Water-st.
 Jamieson, David, Labourer, Water-st.
 Johnston, James, Teacher, *h.* Russell-st.
 Johnson, Christopher, Labourer, Garafraxa-st.
 Jackson, James, Labourer, Cathcart-st.
 JOHNSON'S HOTEL, Poulett-st, opposite Market Square, Jas.
 Johnson, Proprietor.
 JOHNSON, JAMES, Proprietor Johnson's Hotel.
 JOHNSON, W. J., Master Mariner, *h.* Bay-st.
 Jones, John, Shoemaker, J. Frizzell's, bds. same.
 Jamieson, John, Baker and Confectioner, Poulett-st.
 Jones, James, Labourer, Scrope-st.
 Jackson, Thomas, Labourer, Newburn-st.
 Jackson, Peter, Carpenter, Park lots, E. of Town.
 Jones, John, Bay Shore.
 KENNEDY, WM. & SONS, Proprietors "Sydenham Foundry
 and Planing-mills." Poulett-st. (See card, p. 234.)
 KENNEDY, WM. (of W. Kennedy & Sons), *h.* Poulett-st.
 Kennedy, Alex. (of W. Kennedy & Sons), bds. W. Kennedy.
 Kennedy, Matthew (of W. Kennedy & Sons), bds. W. Kennedy.
 Kennedy, Thomas (of W. Kennedy & Sons), bds. W. Kennedy.

- Kennedy, James, Waggon-maker, Newburn-st.
KENNEDY, HENRY, Trader, cor. Union-st. and Garafraxa Road.
 Kennedy, Thomas, Trader, bds. H. Kennedy.
 Kennedy, Michael, bds. H. Kennedy.
 Kennedy, George, bds. H. Kennedy.
 Kennedy, Patrick, Teamster, Hill-st.
 Knight, Augustus J., Law-Student, J. J. Robertson's.
 Kellogg, Mrs., Hill-st.
KOUGH, WILLIAM, Hardware Merchant, Union-st., *h.* same.
 (See card, p. 232.)
 Kempt, Edward L., Park lots, E. of Town.
LANE & STEPHENS, Barristers and Attorneys, Office, Coulson's
 Block, Poulett-st.
LANE, SAMUEL J. (of Lane & Stephens), *h.* Union-st.
 Lane, David, Labourer, Water-st.
 Lee, Wm., Labourer, Marsh-st.
 Lowe, Wm., Shoemaker, Hill-st.
 Little, Thomas, Labourer, Victoria-st.
 Little, Jas. H. (of Pratt & Little), bds. Murdoch-st.
LENFESTEY, PETER, General Merchant, Poulett-st.
LE PAN, FREDERICK, County Treasurer, Court House, *h.*
 Baker-st.
 Lenox, Wilson, Boot and Shoemaker, Murdoch-st.
LEE, JOHN, Boot and Shoemaker, Poulett-st.
LEASK, JOHN, Waggon-maker, Poulett-st.
LUNN, THOMAS, Registrar for Co. Grey, Court House, *h.* Pou-
 lett-st.
 Leavens, Wm., Dowsley's Carriage Factory, bds. T. B. Dowsley.
 Lyons, John, Labourer, Murdoch-st.
 Lyons, James, Labourer, Murdoch-st.
 Lethbridge, Robt., Mason, Park lots, W. of Town.
MAUGHAN, JOSEPH, Sheriff of Grey, Office Court House, *h.*
 W. of River.
 Mills, John, High Constable for County, *h.* near Riddell's Brewery.
 Moore, Chas. R., Deputy Sheriff, Court House, *h.* W. of River.
 Moote, Zenas, Carpenter, Stephens-st.
 Munro, David, Blacksmith, Union-st., *h.* Terrace-st.
 Moe, Husted, Purser Steamer *Clifton*, *h.* River-st.
MILLER, JOHN, Merchant, Town Treasurer, cor. Poulett and
 Union-sts., *h.* W. of River.
MILLER, WM., bds. John Miller.
MILLER, GEORGE, Proprietor Carriage Factory, Scrope-st., *h.*
 same
 Miller, Robert, Waggon-maker, *h.* Campbell-st.

- McLean, John A., Teamster, West-st.
 McLean, Arch., Carpenter, Park lots, E. of Town.
 McDowell, Thomas, Contractor, Hill-st.
 McKay, Donald, Farmer, Park lots, E. of Town.
 McNab, Wm., Carpenter, Division-st.
 McNab, James, Sr., Poulett-st.
 McNab, James, Jr., Millwright, Poulett-st.
 McCracken, Wm., Teamster, Scrope-st.
 McFadden, Donald, Tailor, Baring-st.
 McPhee, Alex., Farmer, Park lots, E. of Town.
 McPhee, John, Labourer, Stavely-st.
 McFadden, John, Carpenter, Douglas-st.
 McClay, Mrs. (widow Robert), Murdoch-st.
 McKerrol, James, Shoemaker, Boyd-st.
 McCallum, Arch., Farmer, Park lots, E. of Town.
 McCabe, Henry, Mason, Park lots, W. of Town.
 McMurchy, Robt., Carpenter, Poulett-st., South.
 McMurchy, Duncan, Poulett-st.
 McPheeters, Robert, bds. Johnson's Hotel.
 McGill, Hugh, Cupola-man, Corbet's Foundry, *h. Brooke*.
 McIntyre, Alex., Tailor, Frost & Sons.
 McIntyre, Chas., Labourer, J. Frost's.
 McKay, George, Fanning-mill Maker, Rossiter's Factory.
 McNab, James, Master Mariner, *h. Water-st.*
 NEVING, THOMAS and DAVID, Butchers, Scrope-st.
 Norris, Mrs. Sarah, Scrope-st.
 Nicol, George, Carpenter, Corbet's Foundry, *h. Brooke*.
 Newcombe, George L., Dease-st.
 Osborne, James, Sawyer, *h. Poulett-st.*
 ORMISTON, LOCKHART, Pottawatamie River.
 ORMISTON, WM., Sawmiller, Pottawatamie River.
 ORMISTON, JOHN (of Rogerson & Ormiston), bds. J. Rogerson.
 O'Neil, Matthew, Miller's Carriage Factory.
 Owens, Joseph, Teamster, at J. Frost's.
 Owen Sound Mechanics' Institute, R. H. Hill, Librarian, Union-st.
 OWEN SOUND "TIMES," every Friday; \$1.50 in advance.
 Poulett-st. Rutherford & Creighton. (See card, p. 218).
 OWEN SOUND "ADVERTISER," every Wednesday; \$1.50 in
 advance. Pratt & Little. Office, Union-st.
 OWEN SOUND "COMET," every Friday; \$1.50 in advance.
 Owen Vandusen. Office, Division-st.
 Paynter, Charles, Cooper, Water-st.
 Paynter, Wm., Teacher, bds. C. Paynter.
 Porter, W. M., Labourer, Water-st.


- Pugh, Wm. Teamster, Marsh-st.
 Pengilly, Wm., Tailor, Bay-st.
 Price, Wm., Labourer, Garafraxa-st.
 Price, Wm., Labourer, West-st.
PHELPS & MARKLE, Saloon-keepers, cor. Union & Poulett-sts.
 Phelps, Charles (of Phelps & Markle).
PATERSON, ROBT., General Merchant, cor. Union & Scrope-sts.
h. Scrope-st.
 Patterson, Edward, Hostler, Johnson's Hotel.
PRICE, GEORGE (of Buchan & Price), *h. Baker-st.*
 Parker & Cattle, Druggists, Seedsmen & Wine Merchants, Poulett-st.,
 OWEN SOUND, DURHAM & GODERICH, C. W. (See card, p. 214).
PARKER, JOSEPH W. (of Parker & Cattle), *h. Poulett-st.*
PARKER S. JOHNSON (of Parker & Cattle), bds. J. W. Parker.
 Patterson, W. J., Boot and Shoemaker, Poulett-st.
PARKE, SIMON, Groceries and Liquors, Union-st, *h. same.*
PARK, JAMES, Groceries and Provisions, Scrope-st., *h. same.*
 Plant, Henry, Painter, Scrope-st.
PRATT & LITTLE, Proprietors & Publishers "*O. S. Advertiser.*"
 Office, Union-st.
 Pratt, C. J. (of Pratt & Little), bds Murdoch-st.
POTTENGER, JOHN, Agent, Commercial Bank, Union-st.
 Pense, Charles T., Teller, Commercial Bank, Union-st.
 Pearson, Henry, Insurance Agent, Hill-st.
PEARSON, JOHN, Trader, Hill-st.
 Pearson, Edward, Labourer, Park Lots, E. of Town.
 Preston, James, Grammar School Teacher, *h. Hill-st.*
 Popham, Edwin, Carpenter, Poulett-st., cor. Campbell-st.
 Price, John, Saddler, R. Edgar's.
QUINN, JAMES, Proprietor Tannery, Poulett-st., South.
ROSSITER & BROTHER, Proprietors Fanning-mill Factory,
 Union-st. Bridge. (See card, p. 238).
 Rossiter, Reuben W. (of Rossiter & Brother), *h. Poulett-st.*
 Rossiter, M. W. (of Rossiter & Brother), bds Bishop's Hotel.
 Riddell, John, Sr., bds. West-st.
RIDDELL & SECORD, Brewers, "Riddell's Brewery."
 Riddell, John, Jr. (of Riddell & Secord), bds. West-st.
 Robinson, Francis, Riddell & Secord's Brewery.
 Robinson, Rev. Robt., Congregational, *h. Scrope-st.*
 Robinson, Charles, Sexton St. George's Church, *h. Baker-st.*
 Robinson, John, Miller's Carriage Factory, Scrope-st.
 Robinson, Peter, Stage-driver, bds. Coulson's Hotel.
 Rowland, James, Cabinet-maker, Chatwin & Comely's, *h. Poulett-st.*
 Ross, Murdoch, Labourer, West-st.

- Ross, Alex., Road Contractor, Poulett-st.
 Ross, John, Union-st.
 Roy, James, Labourer, Hill-st.
 Roy, John, Labourer, Marsh-st.
 RANKIN, CHARLES, District Surveyor, Office, Poulett-st., *h.*
 near Swing-bridge.
 Rankin, George, Blacksmith, Bay-st., *h.* Scrope-st.
 Racey, Thos. C. J., Malone's Brewery, *h.* Hill-st.
 ROBERTSON, JAMES J., Attorney, Office, Poulett-st., near
 Post-office; bds. River-st. (See card, p. 252.)
 RUMSEY, GEO. J., General Merchant, Poulett-st.
 Rumsey, Wm. H., Clerk; G. J. Rumsey's.
 ROGERSON & ORMISTON, General Merchants, cor. Poulett and
 Division-sts. (See card, p. 252.)
 Rogerson, John (of Rogerson & Ormiston), *h.* cor. of Poulett and
 Division-sts.
 Roberts, Richard, Constable, Bay-st.
 Redfern, Edward, Eating-house, Union-st.
 Redfern, Wm., Labourer, Boyd-st.
 Riechberg, Henry, Cooper, Scrope-st.
 Reid, Francis, Gardener, Scrope-st.
 RUTHERFORD & CREIGHTON, Proprietors and Publishers
O. S. Times; Office, Poulett-st. (See card, p. 218.)
 RUTHERFORD, JOHN (of Rutherford & Creighton), bds.
 Baring-st.
 Rutherford, David, Miller's Carriage Factory.
 Rigby, A. C., Labourer, Garafraxa Road.
 Revel, John, Plasterer, Murdoch-st.
 Ramsay, Joseph, Blacksmith, *h.* Boyd-st.
 SECORD, HORATIO (of Riddell & Secord), bds. Weeks' Hotel.
 SNIDER, GEORGE, *h.* West of River.
 Stephenson, Robert, Teamster, Riddell & Secord's.
 Stevenson, Stevenson, Corbet's Foundry, Union-st.
 Stevenson, Rev. Thomas, Canada Presbyterian, *h.* Union-st. Hill.
 Sutherland, John, Clerk, R. Paterson's, *h.* Scrope-st.
 SUTHERLAND, JAMES, Grain Dealer, Forwarder and Ware-
 houseman, Sutherland's Warehouse, Basin; bds. Scrope-st.
 Sutherland, Donald, Sutherland's Warehouse, *h.* Stephens-st.
 Sutherland, Robert, Cabinet-maker, Chatwin & Comely's Factory, *h.*
 Murdoch-st.
 Sutherland, Mrs., Nurse, West-st.
 SMITH, JOHN B., Carpenter, West-st.
 SMITH, CAPTAIN W. H., Master and Owner Steamer *Clifton*,
h. near Steamboat Wharf.

J. J. ROBERTSON,
Barrister, and Attorney-at-Law,
SOLICITOR IN CHANCERY,
CONVEYANCER, &c., &c.

Office, Poulett Street, near the Post Office,
OWEN SOUND, C. W.

SPENCER BROTHERS,
Cabinet Makers, Upholsterers & Undertakers.
FURNITURE WAREROOMS,
Poulett Street, opposite J. Frost & Sons,
OWEN SOUND, C. W.

 **Plano Fortes Melodeons, &c., Tuned and Repaired.**
DAVID SPENCER. WALTER SPENCER.

ROGERSON & ORMISTON,

GENERAL DEALERS IN

DRY GOODS,
GROCERIES,
BOOTS AND SHOES,
SHELF HARDWARE, &c., &c.,
No. 1 POULETT STREET,
OWEN SOUND, C. W.

- SMITH, WILLIAM W., Publisher "County of Grey Gazetteer and Directory," Life and Guarantee Assurance and Building Society Agent, Stephens-st.
- SMITH, LEWIS, General Merchant, and Trader, Bay-st.
- Smith, James, Labourer, Hill-st.
- Smith, John A., "Montreal Cheap Boot and Shoe Store," Poulett-st.
- Smith, Hamilton, Labourer, Scrope-st.
- Smith, Robert J., Book-keeper and Cashier, W. C. Sumner & Co.; bds. W. C. Sumner.
- SPRY, WM., Provincial Land Surveyor, Office, Poulett-st., h. Frost-st.
- Spry, Francis, Frost-st.
- STEPHENS, A. M. & CO., Groceries, Hardware, and Agricultural Implements, Poulett-st.
- STEPHENS, ALEX. M. (of A. M. Stephens & Co.), h. Princes-st.
- STEPHENS, WM. A., Collector of Customs, Office and h. Water-st.
- STEPHENS, THOS. C., General Merchant, and Trader, Poulett-st. h. Water-st.
- STEPHENS, R. E, Fruit Tree Agent, Water-st.
- Stephens, Wm. B., A. M. Stephens & Co.
- Spilker, John, Potter, Park lots, E. of Town.
- Sadler, Robt., Bricklayer and Builder, bds. Bishop's Hotel.
- SPENCER, GEORGE, Conveyancer, Commission Agent and Lumber Merchant, Water-st. (See card, p. 234.)
- SPENCER, BROTHERS, Cabinet-makers, Poulett-st.
- Spencer, David (of Spencer Bros.), bds. Poulett-st.
- Spencer, Walter (of Spencer Bros.), bds. Poulett-st.
- Spencer, Mrs., Poulett-st.
- Spencer, Alfred J., Clerk, bds. Jno. Miller.
- Spencer, Stephen, Blacksmith, h. Murdoch-st.
- Stinson, James, Teamster, Water-st.
- Spragg, John C., Dealer in Oysters, Fresh Fish, &c., Bay-st.
- SPRAGG, PHILIP, Pump-maker, Scrope-st.
- Stoddart, Robert, Carpenter, Hill-st.
- St. George's Church (Episcopal), Division-st.
- Shaw, Rev. C., Methodist New Connexion, h. Baker-st.
- Sellon, Edward, Carpenter, Park lots, W. of Town.
- Sharp, Daniel, Hostler, Coulson's Hotel.
- Sharp, O. R., Billiard-Saloon Keeper, bds. Coulson's Hotel.
- SLOAN, JOHN, Proprietor Melodeon Factory, Scrope-st. (See card, p. 228.)
- Speer, Alex., Butcher, Scrope-st.
- SCAGEL, SAMUEL C., General Merchant, Union-st.
- SCAGEL, JOHN, General Merchant, Union-st.

- Sutton, Thomas, Labourer, Murdoch-st.
SUMNER, W. C., & Co., General Merchants and Produce Dealers,
 Union-st. (See card, p. 236.)
 Sumner, William C. (of W. C. Sumner & Co.), *h.* Baring-st.
SCOTT, THOMAS, near Swing-bridge.
 Scott, John, Tailor, J. Douglas'.
SHAW, THOMAS, Saddler and Harness-maker, Poulett-st.
 Simpson, W. C., Tailor, J. Douglas', Poulett-st.
 Sexton, Wm., Sausage-maker, near Armstrong's Brickyard.
 Strang, H. I., Teacher, Common School, bds. Scrope-st.
STEPHENS, HENRY, Tin and Coppersmith, Poulett-st.
STEPHENS, JOHN J. (of Lane & Stephens).
 Stephens, John S., bds. T. C. Stephens.
 Taylor, Mrs. Agnes, Park lots, E. of Town.
 Taylor, Henry C., Mariner, West-st.
 Taylor, Joseph, Labourer, Scrope-st.
 Taylor, John, Blacksmith, Market Square.
 Taylor, Mrs. Mary, Eating-house, Market Square.
 Taylor, Henry, Grocer, Union-st.
TODD, EDWARD, Stationer and Bookseller, Poulett-st. *h.* Bay-st.
 (See card, p. 224.)
 Todd, John, Labourer, Water-st.
THOMPSON, JAMES, Gun and Locksmith, Bay-st.
 Thompson, George L., Carpenter, Garafraxa-st.
 Thompson, J. H., Barber, Poulett-st.
TUCKER, WILLIAM H., Baker and Confectioner, Bay-st.
 Tucker, John, Boot and Shoemaker, Bay-st.
 Telfer, Gideon, Blacksmith, bds. Mrs. Bèith's.
 T. otter, Richard, Baker, Poulett-st.
 Vandusen, Abraham S., Clerk, J. Frost & Sons, *h.* Bay-st.
VANDUSEN, OWEN, Proprietor & Publisher *O. S. Comet,* *h.*
 Bay-st.
 Vick, John K., Watchmaker and Jeweller, Poulett-st., *h.* Murdoch-st.
VICKERS & JOHNSON, General Merchants, Union-st.
 Vickers, Thomas (of Vickers & Johnson), *h.* Union-st.
 Wildish, Isaac, Brickmaker, near Harrison's Mill.
 Woods, James (of Boak & Woods), cor. Union and Scrope-sts.
WEEKS, HIRAM, Proprietor Weeks' Hotel, Union-st.
 Wright, Wm., Bay-st.
 Wilson, Isaac, Labourer, Hill-st.
WILSON, DAVID, Carpenter and Builder, Union-st.
 Wilson, James, Christie's Foundry, bds. D. Christie.
 Wilson, Alex., Mason, Terrace-st.
 Wilson, Wm., Labourer, Murdoch-st.

WI
 Wilk
 Will
 WI

Will
 Wad
 Will
 WI

Wels
 Wyl
 Whi
 WA
 Whi
 Whi
 Your
 Your
 Yate
 Zelen

OW

BOA
 FRA
 GAL
 GOR
 SPE
 WY

CRE
 DOY
 FRA
 LAN
 SPE
 SMI
 STE

WILSON, JAMES, Proprietor Exchange Hotel, Union-st.
 Wilson, Walter, Blacksmith, Christie's Foundry, *h.* Boyd-st.
 Wilkes, Mrs. (widow F. T.), Poulett-st.
WILKES, CHARLES R., Clerk Division Court. Paterson's
 Buildings, Scrope-st., *h.* Princess-st.
 Wilkes, Holmes, Division Court Office, bds. C. R. Wilkes.
 Wade, Charles, Farmer, Park lots, E. of Town.
 Williams, David, Mason, Park lots, St. Vincent line.
WILLIAMS, GEORGE, General Merchant, Poulett-st., opposite
Times Office. (See card, p. 212.)
 Welsh, James, Labourer, High-st.
 Wyllie, Robert, Commission Agent, Scrope-st.
 White, James, Sr., Farmer, Park lots, E. of Town.
WATTERS, ALEX., Clothing, and Boots and Shoes; Union-st.
 White, Wm., Moulder, Corbet's Foundry.
 Whitehead, Josiah, Bar-keeper, Coulson's Hotel.
 Young, David, Carpenter, Hill-st.
 Young, James, Farmer, Park lots, E. of Town.
 Young, George, Park lots, E. of Town.
 Yates, Thomas, Moulder, Corbet's Foundry, bds. Wilson's Hotel.
 Zelenka, Joseph, Shoemaker, near Harrison's Mill.

OWEN SOUND DIRECTORY OF TRADES AND PROFESSIONS.

Agents, Commission and General.

BOARDMAN, THOMAS, Office, Poulett-st.
FRANCIS, JOHN G., Scrope-st. (See card, p. 236.)
GALE, GEORGE JAMES, Scrope-st. (See card, p. 238.)
GORDON, THOMAS, Union-st.
SPENCER, GEORGE, Water-st. (See card, p. 234.)
WYLLIE, ROBERT, Scrope-st.

Agents, Fire and Life Assurance.

CREASOR, JOHN, Bay-st.
DOYLE, R. J., Office, Poulett-st.
FRANCIS, JOHN G., Scrope-st.
LANE, S. J., Coulson's Block, Poulett-st.
SPENCER, GEORGE, Water-st.
SMITH, W. W., Stephens-st. (See card, inside front cover.)
STEPHENS, W. A., Water-st.

Agricultural Implements.

GREY FOUNDRY, Union-st. (See card, p. 222).
 O. S. IRON WORKS, Baker-st. (See card, p. 226.)
 STEPHENS, A. M. & CO., Poulett-st.
 SYDENHAM FOUNDRY: (See card, p. 234.)

Auctioneer.

GALE, GEORGE JAMES, Scrope-st.

Bakers and Confectioners.

BUTCHART, MRS., Poulett-st.
 Fessant, Stephen, Murdoch-st.
 Jamieson, John, Poulett-st.
 MITCHELL, Z., Poulett-st.
 TUCKER, W. H., Bay-st.
 Trotter, Richard, Poulett-st.

Bank.

COMMERCIAL BANK Agency, Union-st.

Barber.

Thompson, J. H., Poulett-st.

Barristers, Attorneys, and Solicitors.

CREASOR & CREASOR, Bay-st.
 LANE & STEPHENS, Poulett-st.
 ROBERTSON, JAMES J., Poulett-st.

Blacksmiths.

Brown, James, Poulett-st.
 Clydesdale, Wm., Scrope-st.
 Munro, David, Union-st.
 Rankin, George, Bay-st.

Booksellers and Stationers.

Carney, W. H., Poulett-st.
 HILL, R. H., Union-st.
 TODD, EDWARD, POULETT-ST. (See card, p. 224.)

Boot & Shoemakers.

Creighton, Abraham, Sr., River-st.
 Creighton, Abraham, Jr., Poulett-st.
 CREIGHTON, JOHN, Poulett-st.
 Ewing, John, Scrope-st.
 Frizzell, James, Poulett-st.
 Gimby, Charles, Bay-st.

He
 Ho
 Ho
 Le
 Lo
 Le
 Mo
 Pa
 SM
 Tu

 MA
 RI

 Arn
 Wil

 Boy
 Hop
 NE
 Spee

 CHA
 Hor
 SPE

 HA

 And
 Baro
 Baro
 Baro
 Billi
 Cam
 Cam
 Cath
 Cave
 Dun
 Hew
 Jack

Hall, Charles, Poulett-st.
 Hopkins, John, Scrope-st.
 Hopkins, Thomas, Union-st.
 Lee, John, Poulett-st.
 Lowe, Wm., Hill-st.
 Lennox, Wilson, Murdoch-st.
 Morrow, David, Poulett-st.
 Patterson, W. J., Poulett-st.
 SMITH, JOHN A., Poulett-st.
 Tucker, John, Bay-st.

Brewers.

MALONE, HENRY, Hill-st.
 RIDDELL & SECORD, W. of River.

Brickmakers.

Armstrong, W. C., Campbell-st
 Wildish, Isaac, near Harrison's Mill:

Butchers.

Boyce, James, Baring-st.
 Hopkins, Benj., Poulett-st.
 NEVING, D. & T., Scrope-st.
 Speer, Alex., Scrope-st.

Cabinet-makers & Upholsterers.

CHATWIN & COMELY, Poulett-st. (See card, p. 230).
 Horn, Andrew, Murdoch-st.
 SPENCER, BROTHERS, Poulett-st. (See card, p. 252).

Carding & Cloth-Dressing.

HARRISON, BROTHERS, River. (See card, p. 218).

Carpenters.

Anderson, George, Bay-st.
 Barclay, Wm., Douglas-st.
 Barclay & Horn, Division-st.
 Barclay, Matthew, Hill-st.
 Billings, Wm., Union-st. Hill.
 Cameron, John, Park Lots, E. of Town.
 Cameron, Alex., Poulett-st.
 Cathcart, Wm. H., Baker-st.
 Cavers, Thomas, Union-st.
 Dunn, Wm., Russell-st.
 Hewett, James, Murdoch-st.
 Jackson, Peter, Park Lots, E. of Town.

Moote, Zenas, Stephen-st.
 McKenzie, David, Paterson-st.
 Popham, Edwin, Poulett-st.
 Stoddart, Robert, Hill-st.
 SMITH, JOHN B., West-st.
 Sellon, Edward, Park Lots, W. of Town.
 Thompson, Geo. L., Garafraxa-st.
 Vanvolkenburgh, J., Boyd-st.
 Wilson, David, Union-st. Hill.
 Young, David, Hill-st.

Carriage and Waggon-makers.

Amer, George A., Scrope-st.
 Andrew, David, Union-st.
 Brown, James, Poulett-st.
 Cavers, Thomas, Union-st.
 DOWSLY, THOMAS B., Scrope-st. (See card, p. 230).
 McKenzie, Kenneth, Bay-st.
 MILLER, GEORGE, Scrope-st.

Clothiers and Tailors.

ALDRÉD, JAS. A., Poulett-st. (See card, p. 218).
 Balfour, George, Bay-st.
 Bell, John, Murdoch-st.
 DOUGLASS, JAMES, Poulett-st. (See card, p. 236).
 French, Fred., Poulett-st.
 HOWELL, BENJ., Poulett-st.
 SIMPSON, GEORGE, Poulett-st.
 Taylor, Henry, Union-st.
 Watters, Alex., Union-st.

Coopers.

Blyth, Alex., cor. Poulett & Division-sts.
 Hillis, John, Poulett-st.
 Painter, Charles, Water-st.
 Riechtberg, Henry, Scrope-st.

Druggists.

BARNHART & WAGSTAFF, Coulson's Block. (See card, p. 228.)
 PARKER & CATTLE, Poulett-st. (See card, p. 214.)

Dry Goods and Groceries.

BOYD, JOHN, Hill-st.
 BOAK & WOODS, cor. Union and Scrope-sts.
 BUCHAN & PRICE, Poulett-st. (See card, p. 220.)

CAT
 Green
 LEN
 PAT
 ROG
 RUM
 SMIT
 Steph
 SUM
 SCAG
 SCAG
 VICK
 WILL

Denoo
 PHEL
 Redfer
 Taylor

DOUG
 ROSS

ATKIN
 CHISE
 MILL
 SMITH
 SUTH

GREY
 car
 OWEN
 SYDEN
 of

Allen,
 Spragg,

KENNI
 STEPH
 STEPH

CATON, JAMES & CO., Poulett-st.
 Greenlees, Robert, Union-st.
 LENFESTEY, PETER, Poulett-st.
 PATERSON, ROBERT, cor. Union and Scrope-sts.
 ROGERSON & ORMISTON, cor. Poulett and Division-sts. (See
 card, p. 252.)
 RUMSEY, J. G., Poulett-st.
 SMITH, LEWIS, Bay-st.
 Stephens, T. C., Poulett-st.
 SUMNER, W. C. & CO., Union-st. (See card, p. 236.)
 SCAGEL, JOHN, Union-st.
 SCAGEL, S. C., Union-st.
 VICKERS & JOHNSON, Union-st.
 WILLIAMS, GEORGE, Poulett-st. (See card, p. 212.)

Eating Houses and Saloons.

Denoon, Donald, Union-st.
 HELPS & MARKLE, cor. Poulett and Union-sts.
 Redfern, Edward, Union-st.
 Taylor, Mrs. Mary, Market Square.

Fanning-Mill Manufacturers.

DOUGAL, JOHN, Poulett-st.
 ROSSITER & BROTHER, near Union-st. Bridge. (See card, p. 238.)

Forwarders and Shippers.

ATKINS, THOMAS, Maitland's Wharf.
 CHISHOLM, JOHN, Chisholm's Wharf. (See card, p. 226.)
 MILLER, GEO. S., Steamboat Wharf.
 SMITH, CAPTAIN W. H., Steamer *Clifton*.
 SUTHERLAND, JAMES, Sutherland's Wharf.

Founders and Machinists.

GREY FOUNDRY AND MACHINE SHOP, Union-st. (See
 card, p. 222.)
 OWEN SOUND IRON WORKS, Baker-st. (See card, p. 226.)
 SYDENHAM FOUNDRY AND PLANING-MILLS, Upper end
 of Poulett-st. (See card, p. 234.)

Fruit and Fish Dealers.

Allen, George W., Poulett-st.
 Spragg, John C., Bay-st.

Fruit-tree Agents.

KENNEDY, HENRY, cor. Union-st. and Garafraxa Road.
 STEPHENS, A. M. & CO., Poulett-st.
 STEPHENS, ROBERT E., Water-st.

Grocers.

MEIR JOHN, Poulett-st.
 MILLER, JOHN, cor. Poulett and Union-sts.
 PARK, JAMES, Scrope-st.
 PARKE, SIMON, Union-st.

Gunsmith.

THOMPSON, JAMES, Bay-st.

Hardware.

BUTCHART, JAMES, Poulett-st.
 KOUGH, W., Union-st. (See card, p. 232.)
 STEPHENS, A. M. & CO., Poulett-st.

Hotel and Tavern Keepers.

BISHOP, E. W., cor. Division and Water-sts.
 Cobean, John, cor. Bay and Division-sts.
 COULSON, JOHN P., cor. Poulett and Union-sts.
 DAVIS, W. H., cor. Bay and Division-sts.
 Dawson, James, Poulett-st.
 JOHNSON, JAMES, Poulett-st.
 McKenzie, Alex., Bay-st.
 Weeks, Hiram, Union-st.
 WILSON, JAMES, cor. Union and Scrope-sts.

Lumber Merchants.

HARRISON, BROTHERS, HARRISON'S MILL.
 SPENCER, GEORGE, Water-st.
 STEPHENS, W. A., Water-st.

Masons, Bricklayers, and Plasterers.

Briggs, Alfred, Albert-st.
 Doig, Andrew, Stavelly-st.
 Fox, John, Hill-st.
 Fox, Charles, Hill-st.
 Herbert, Henry, Hill-st.
 Lethbridge, Robt., Park lots, W. of Town.
 McCabe, Henry, Park lots, W. of Town.
 Revell, John, Murdoch-st.
 Sadler, Robert, bds. Bishop's Hotel.
 Williams, David, Park lots, St. Vincent line.

Melodeon Maker.

SLOAN, JOHN, Scrope-st. (See card, p. 228.)

Davi
 Don
 MA

Hay
 Plan

CAI

BAR
 CAM
 Marl
 Mofe

GRE
 O. S.
 SYDI

FROS

Spilke

PRA
 RUT

VAN

RAN
 SPRY

SPRA

EDGE
 ST

KENN

Milliners.

Davis, Mrs., Poulett-st.
 Donohue, Mrs., Poulett-st.
 MALONE, MRS., Poulett-st., cor. Baker.

Painters and Glaziers.

Hayne, John, Poulett-st.
 Plant, Henry, Scrope-st.

Photographer.

CAIN, W. C., cor. Poulett and Baker-sts. (See card, p. 224.)

Physicians and Surgeons.

BARNHART, CHAS. E., Poulett-st.
 CAMERON, ALLAN, Poulett-st.
 Manley, Henry, Division-st.
 Moffett, John S., Bay-st.

Planing Mills.

GREY FOUNDRY, Union-st.
 O. S. IRON WORKS, Baker-st,
 SYDENHAM FOUNDRY, Poulett-st.

Potash Makers.

FROST, J. & SONS, Poulett-st.

Potter.

Spilker, John, Park lots, E. of Town.

Printers and Newspaper Publishers.

PRATT & LITTLE, "Advertiser" Office, Union-st.
 RUTHERFORD & CREIGHTON, "Times" Office, Poulett-st.
 (See card, p. 218.)
 VANDUSEN, OWEN, "Comet" Office, Division-st.

Provincial Land Surveyors.

RANKIN, CHARLES, near Swing Bridge.
 SPRY, WM., Poulett st.

Pump-maker.

SPRAGG, PHILIP, Scrope-st.

Saddlers and Harness-makers.

EDGAE, ROBERT, Poulett-st.
 SNOW, THOMAS, Poulett-st.

Sash and Bind-makers.

KENNEDY, WM. & SONS, Sydenham Foundry.

Sawmills.

HARRISON, BROTHERS, Sydenham River.
ORMISTON, WM., Pottawatamie River.

Seedsman.

PARKE, S., Union-st.
PARKER & CATTLE, Poulett-st.
STEPHENS, A. M. & CO., Poulett-st.

Stoves, Tinware, &c.

BUTCHART, JAMES, Poulett-st.
BUTCHART, ANDREW, Division-st. (See card, p. 216.)
CHRISTIE, DAVID, Foundry, Baker-st.
CORBET, GEO. & SONS, Foundry, Union-st.
STEPHENS, HENRY, Poulett-st.

Tanners.

CRAWFORD, ROBERT, Jr., Murdoch-st.
FROST, J. & SONS, Poulett-st.
QUINN, JAMES, Poulett-st. South.

Teachers.

Anderson, Miss, Common School.
Bradbury, Miss, Bay-st.
Cumming, Miss, Common School.
Dobie, David, Murdoch-st.
Fleming, R. M. M., Grammar School.
Johnson, James, Common School.
McKenzie, Mrs., Scrope-st.
Preston, James, Grammar School.
Strang, —, Common School.

Traders.

CHISHOLM, JOHN, Poulett-st.
KENNEDY, HENRY, Garafraxa Road.
KENNEDY, THOMAS, at H. Kennedy's.
MAITLAND, THOMAS, Princes-st.
PEARSON, JOHN, Hill-st.
Smith, Lewis, Bay-st.
Stephens, Thos. C., Poulett-st.

Turners.

CHATWIN & COMELY, Poulett-st.
Darragh, John, Hill-st.

Watchmakers & Jewellers.

FORHAM, MICHAEL, Poulett-st.

VICK, JOHN K., Poulett-st.

Weavers.

Dunoon, George, Stavely-st.

HOWELL, CHARLES, Stavely-st.

McDonald, Felix, Hill-st.

OWEN'S SOUND.

The Bay, so named after Capt. W. F. W. Owen, R. N., Admiralty Surveyor on the Lakes. It is a beautiful sheet of water, and one of which the inhabitants of the county town are justly proud. It opens out to the N. N. E. into Georgian Bay or Lake Manitou, being 8 miles in breadth at the headlands bounding it—Point William or Vail's Point, and Cape Commodore. From these headlands, it runs up into the land $12\frac{1}{2}$ Geographic, or about 15 Statute miles. It is remarkably free from islands and shoals. With the exception of a shoal at Vail's Point (extending out about a mile), there is neither island nor shoal in its whole extent. Its safety and easy access make it a magnificent sheltering bay for heavy weather.

With all possible respect for the inestimable services of Capt. Owen and Admiral Bayfield, we must say that the name of Sound, as applied to this sheet of water, is a misnomer. It is neither a *Sound*, with respect to its shallowness of water, nor as being in any sense a channel connecting other waters. It is a *Bay*, and a very fine one. Its depth, on a line between the two outer headlands, is 360 feet. The water shoals toward each shore, and decreases in depth toward the head of the "Sound," with considerable regularity. It becomes, from 60 fathoms, 50 fathoms, then 40; at Squaw Point, 4 m. from the head of the bay, it somewhat suddenly comes down to 20 fathoms in depth. From that it decreases steadily, till the bar is reached outside the mouths of the Sydenham and Pottawatamie Rivers.

Owen's Sound is sheltered from N. and N. W. winds, the prevailing winds of the region. It lies somewhat open to N. E. and N. N. E. winds, and vessels are sometimes wind-bound in Owen Sound harbour till a shift in the wind gives them a chance for tacking. The bottom is generally clay.

On each side of the "Sound," a ridge runs with more or less regularity parallel with the shore, but generally about a mile back from the water. The Eastern shore (in the township of Sydenham), lies in many places pretty low covered with hemlock and other timber loving cold moist soil. In consequence, the well cleared-up farms

lie on the higher level back, and the shore has few cleared openings. On the Western side (Sarawak and Keppel townships), the land is drier directly on the shore, and it is becoming well opened up. We much mistake if the Owen's Sound slope of Keppel and Sarawak does not yet become (sheltered as it is from the North and West), the best fruit growing locality in these Northern counties. The Sound generally freezes in the winter about half its distance out; the outer half being only frozen for a mile or so next the shores. There is seldom much ice till late in January. Floating ice is sometimes brought in from the North shore in the Spring by Northerly winds; but navigation is generally open two weeks after Lake Ontario ports; in fact, as soon as vessels could arrive from below.

This bay is becoming a favorite resort for summer tourists; and is much used by the people of Owen Sound town for boating and sailing. During the summer months, there is great regularity in the wind. A light South wind prevails in the morning, blowing off the land, which changes about 10 o'clock to a Northerly wind of delightful coolness, lasting till four or five o'clock in the afternoon. About 6 o'clock there is generally a dead calm. Pleasure parties, awake to these peculiarities, can generally manage to get a fair wind both to go down the bay and to come back. The vicinity of the Indian and Indian Falls, is a favorite resort for pleasure parties.

OWEN SOUND TO COLLINGWOOD.

The road from Owen Sound to Collingwood is gravelled to within five miles of the latter place, the improvement ceasing at the county line between Grey and Simcoe. Before the gravelling, the route, except as a winter road in sleighing, was scarcely practicable for loaded teams. It is now a well travelled road, all the year round.

After rising out of the valley of Owen Sound, and attaining the first table-land, at the distance of 3 m. from the town, we come to Manders' Corners, where the Sydenham "Lake Shore" road comes in from the North (our direction toward Collingwood is Easterly). W. Wilkinson keeps a comfortable Hotel at the Corners. We shortly after rise to a higher table-land, by a rock-cutting in the road, and our next stage is to Woodford, 9 m. from Owen Sound, and half way to Meaford. We look in vain for a village, but there are two taverns and a Post-office. Hill's N. American Hotel is a good and popular house. Before arriving at Woodford we had crossed a great gully and ascended a steep, cutting up the side of a perpendicular rock, and had passed through a strip of the stoniest land to be seen for many miles. We must not judge the township of Sydenham by this strangely unfavorable sample of it. About a mile from Wood-

ford
the
fect
W
of th
in fr
Islan
ship
seem
Post-
reach
shore
Fr
just
resun
place
time
27 m
pretty
out of
gan's
Mrs. C
from
Moun
the ba
In rea
we sk
once i
mile f
gravel
a pass
COLL
O
The
of Ow
Road;
the m
ward
the "
Count
the Co
beyond

ford, we are in the township of St. Vincent, and have passed over the highest ground between Owen Sound and Meaford—about 600 feet above Georgian Bay.

When within about 5 m. of Meaford, we come out on a high piece of the road, and see stretched before us the broad waters of the Lake in front, with the shores of Nottawasaga Bay and the Christian Islands in the far distance, and a large portion of St. Vincent township to the right and left, and in front. From this point to the Lake seems all descent. Before we reached there, we have passed Leavens' Post-office on our left, distant about 15 m. from Owen Sound. After reaching the shore, the gravel road turns to the right, and follows shore a mile to the village of MEAFORD, 18½ m. from Owen Sound.

From Meaford, we run back from the shore nearly a mile, and just before commencing a very long slope, turn off to the left and resume our former Easterly course. The road is a little winding in places, but on the whole keeps pretty near the shore; and in due time we arrive at Thornbury, between 8 and 9 m. from Meaford, or 27 m. from Owen Sound. The road from here to Collingwood is pretty level, and follows the shore closely, the traveller being seldom out of sight of the Lake. Three miles E. of Thornbury is Milligan's Hotel, a comfortable stopping-place. Four miles further is Mrs. Cook's tavern; and near by, but at a most inconvenient distance from the Road, is Craigleith Post-office. At Milligan's the "Blue Mountains" come out quite close to the Lake. The road just skirts the base. At this point the mountain is 750 feet above the Lake. In rear of Craigleith P. O., a point is 900 feet high. We see, as we skirt the foot of the mountain, where the Shale Oil works were once in operation, but now abandoned. (See *Blue Mountains*.) A mile from Craigleith, we enter the County of Simcoe. The road is gravelled no more, but pursues its way through sandy cedar swamps; a passable road, considering all things. Five miles then bring us to COLLINGWOOD, distant by the road 41 m. from Owen Sound.

OWEN SOUND TO DURHAM AND MOUNT FOREST.

The great Northern highway, leading from Fergus to the waters of Owen's Sound is known in the County of Grey as the "Garafraxa Road;" as, when first run out it led from Garafraxa township, then the most Northerly settlement of the Wellington District, Northward into the wilderness. At its lower end, it is generally called the "Owen Sound Road." It is now gravelled throughout; the County of Grey portion having been done 4 years ago, as a part of the County Scheme of Roads, and the remaining portion (to a little beyond Arthur), done shortly after.

Commencing at the Eastern part of Owen Sound town-plot, on the high land overlooking the bay, we proceed South; passing, at a distance of two miles from the town, the North American Inn, and J. Thompson's Inn. Three miles further is Horne's Inn. A mile further, on high upland, stands "Zion Chapel," a neat place of worship belonging to the Wesleyans. Within a mile of Johntown, or 8 m. from O. Sound, we pass St. Paul's Church (Episcopal). Near by, is J. Green's Inn. At a rather romantic spot in the road we pass over the small river Spey, an affluent of the Sydenham; and soon come to Johntown or Chatsworth. This is 9 m. from O. Sound. The Toronto and Sydenham Road, familiarly called the "Toronto Line" (a diagonal road running S. E. through the County for 40 m. and all gravelled), joins the Garafraxa Road at this place. A mile from Johntown, the traveller sees an unenclosed rolling stony tract on his left, and asking "why so?" is informed that it is the village-plot of Grantown—a village which was surveyed out and sold in 1857, but has failed to be built. About 2 m. S. of Chatsworth P. O. we come to a very complete Ashery belonging to the estate of R. B. Conger, Esq. It has been very little used; though intended for the manufacture of potash on a large scale. A short distance E. of the road at this place, are the Grist-mill and Sawmill of Mr. Conger, called by him the "Spey Mills." Three miles further on is Sullivan P. O. Five miles from Johntown, or 14 m. from O. Sound, and just half-way to Durham, is the village-plot of Williamsford. The traveller, however, will hear of it only by the name of the "Sable." This is a general stopping place between the two larger towns. About 5 m. from the "Sable" is "Griffin's Corner," where is a tavern and store. Latona P. O. (late Glenelg P. O.), is $1\frac{1}{2}$ m. beyond Griffin's Corner. We have here Bentinck on the right and Glenelg on the left. From Latona P. O. is $1\frac{1}{2}$ m. to Grant's tavern; then 1 m. to Donohue's Corner, and another mile to the Rocky Saugeen, $24\frac{1}{2}$ m. from O. Sound, and $3\frac{1}{2}$ m. from Durham. J. McIlroy's Hotel, at Rocky Saugeen, is one of the best houses on the road. Here is also a good Store. Here we pass the "Rocky" branch of the Saugeen, ascend a long hill, and drive into DURHAM, 28 m. from O. Sound.

From Durham to Mt. Forest, 16 m., the road is pretty heavy for the first half—long heavy hills, which though considerably cut down, are yet sufficiently formidable to the teamster and traveller. Three miles from Durham is the hamlet of Enniskillen, where there are two taverns and a store. Four or five miles more bring the traveller to Orchardville, a small village half-way on the road to Mt. Forest. Between two and three miles further he comes to Rogers' tavern and Burns' tavern, not very far apart; having passed the store of Mrs. Buchan, and shortly after to the "40-mile Swamp," so called, as it

is about 40 m. from Owen Sound. The next point is at Egremont P.O. (3 m. from Mt. Forest), where are two Hotels, Cringle's and Fries', and a good Store. Three miles more, through a prosperous settlement, conducts him to MOUNT FOREST; where at the tall brick Store of D. Spence (Queen Street), he crosses the County line into Wellington. (See also "Tables of Distances" under articles "Mount Forest" and "Owen Sound.")

OWEN SOUND AND SAUGEEN GRAVEL ROAD.

This road runs nearly direct West from Owen Sound, and is intended to connect that town with Southampton on Lake Huron. The distance between the two towns, in a direct line, is about 22 miles. The distance, by the Stage-route through the centre of the townships of Derby and Arran, is 32 miles. The Gravel road reaches only to the County line of Bruce, a distance of 9 m. from Owen Sound. Here the travel turns off South toward Tara and Invermay. The great obstacle in getting the new road opened through to Southampton has been the Sable and Saugeen Rivers in the route, both of which would have to be bridged; and the latter is a large and heavy stream. A grant from Government has, however, been obtained this Spring (1865), to assist in bridging the Saugeen, and probably in another year this shorter route to Lake Huron will be open for travel.

At the distance of two miles from Owen Sound, the road rises by a long cutting up the side of the rock to the table-land of Derby; passing close to the pretty Falls of the Pottawatamie. Jones' Saw-mill and the Pottawatamie River are soon passed; and at the distance of 8 m. from Owen Sound, we come to Alvanley P. O. and T. Thompson's Inn. A mile further, near the end of the gravel is C. Ekins' Inn; both in Derby.

This road is through what is called "The Half-mile Strip," a tract in Derby bordering on the township of Keppel, and acquired from the Indians some years ago for the purpose of running a Road through it. (See "Centre Road, Derby.")

OXENDEN P. O.

A Post-office on Colpoys Bay (South side), about 18 m. in a direct line from Owen Sound, about 20 by the nearest opened-out road, and some 25 by the mail route *via* North Keppel. It is 30 m. from Owen Sound by water. It is in the N. W. part of the township of Keppel. There is a good settlement growing up round it, on the recent Indian Reserve, vacated by the tribe two or three years ago. Mails from Owen Sound (*via* Sarawak and N. Keppel and en-route for Colpoys' Bay Post-offices), every Tuesday. James Atkey, Sr., Postmaster.

PINE RIVER.

A Western branch of the Nottawasaga River, rising in Melancthon, and falling into the main Stream near Angus. It passes (then very near its source), Horning's Mills, driving the machinery there. Its descent from the high table land of Melancthon is astonishing; falling hundreds of feet in a mile or two. A large amount of water-power, now running waste might be had from this stream. (See "*Horning's Mills.*")

POINT WILLIAM.

The name bestowed by Admiral Bayfield on the Southern outer headland of Owen's Sound; since that day generally known as "Vail's Point;" which *see*.

POMONO P. O.

A Post-office in township of Glenelg, 5 m. S. W. of Cornabuss P. O. on "Toronto Line." The P. O. was established in 1862. Mail every Saturday from Durham, distant 13½ m. There is a tavern at Pomona, John Martin, proprietor. William Martin is the Postmaster.

POTTAWATAMIE RIVER.

A small river rising in S. W. part of Derby, and after pursuing a N. E. course of 12 or 14 miles, falling into the waters of Owen's Sound, near the town of that name. There are three Sawmills on the Pottawatamie; Coulter's near the centre of Derby, on one of its forks; Jones's, 2 m. from Owen Sound, near the falls; and Ormiston's, between Owen Sound and Brooke, about ½ mile from the mouth of the river. The river is very deep and still for a quarter of a mile up from the mouth.

The Falls of the Pottawatamie are a short distance below Jones's Sawmill; about 2 m. from Owen Sound town. The river falls by two leaps twenty or thirty feet; and when the stream is full in Spring and Fall, the sight is very pretty. It is within a gun shot of the new Gravel Road to Saugeen. The river is a good deal fished for trout; too much indeed, and too near the town to be first-class fishing ground for the professed angler. It derives its name from a scattered portion of the Pottawatamie tribe of Indians settled at Newash among the Ojibways, when the settlements began in the neighbourhood.

PRICEVILLE.

A rising village of 250 inhabitants, in the S. W. part of the township of Artemisia. It lies on the "Durham Road," 10 m. East of Durham, where the main stream of the Saugeen River crosses the

Durham Road, the river running in this part of its course North-westerly. A block of 1000 acres was reserved by Government when the Durham Road was laid out in 1848 and '49. The "Mill Plot," containing 309 acres, was sold by the Government some 7 years ago, to David Yeomans, now of Mount Forest, who made the first improvement, and built a Sawmill. Next, he built the Grist-mill. The mill property afterwards became the property of Alex. McDonald. Mr. Joseph Dickson is the present lessee of the Flouring-mill, and Mr. Donald McDonald, of the Sawmill.

Though the town-plot is nearly all taken possession of by various parties, who have improved, fenced, and in many instances *built* on their lots, it still remains in most part the property of the Government. The Government were petitioned last year to bring the town-plot into market. They have done so—not at auction—but by the usual and ordinary system of granting Patents to parties who are *bona fide* occupants or holders of the lots, on their paying a certain fixed rate. These rates are very moderate; showing that those who "squatted" on eligible lots at the right time, did "a good thing" for themselves. Half-acres on the Front Street are thus sold by the Government for \$30 each.

Priceville stands upon a piece of uneven ground, and a hilly country is round it. The Gravel Road is made to humour the inequalities of the ground, and even within the town-plot is winding and crooked. One of the "back streets" represents the original line of the Durham Road. Immediately East of the town-plot, the Gravel Road bends N. W. toward the Toronto and Sydenham Road, leaving the old line of the "Durham Road" altogether, and going Eastward through the centre of Artemisia and Osprey, about 4 m. North of the original Durham Road.

The place contains a Grist-mill, Sawmill, 4 Stores, 5 Churches, Post-office, 2 Hotels, a Pearlash Factory, &c.; with 2 Blacksmith's Shops, 2 Waggon-makers, a Tannery, 1 Cabinet-maker, 1 Harness-maker, 2 Tailors, 3 Shoemakers, &c. There is one resident Clergyman, and a resident Physician.

The Churches are,—Wesleyan Chapel, a frame building; Church of Scotland, frame; Canada Presbyterian Church, frame (Rev. Chas. Cameron); Baptist Chapel, frame, Rev. Robert McIntyre, Minister, lives in Glenelg, 5 m. from Priceville; Roman Catholic Church, in course of erection. The C. Presbyterian Church is a neat plastered building, just finished internally, looking down the principal street of the village. The Baptist Chapel is rough-cast, and not yet finished within.

Mails are daily, by Stage, from Durham and Collingwood. J. H. Yeomans, Postmaster. The village is 5 miles from Flesherton, and

35 from Collingwood, 10 miles from Durham, 26 from Mt. Forest, and 38 from Owen Sound.

Barnes, Peter, Blacksmith, Durham Road, with Alex. Webster.

Brown, Nathan, Labourer.

Brown, John, Labourer.

BEVERIDGE, PETER, Proprietor Tannery; Boot and Shoemaker.

BRITISH HOTEL, E. B. McMillan, Proprietor.

Cameron, Rev. Charles, Canada Presbyterian.

CAMERON & ROSS, General Merchants, Kincardine-st.

CAMERON, JOHN (of Cameron & Ross), *h.* Kincardine-st.

DICKSON, JOSEPH, Lessee Grist-mill.

Diggs, Joseph, Cooper.

FERGUSON, WM., Local Supt. of Schools, Commissioner for taking Affidavits, *J. P.*

FERGUSON, ALEX., Merchant.

Green, Israel, Labourer.

Johnson, Levi, Labourer.

Johnson, Cesar, Labourer.

Johnson, Levi, Jr., Labourer.

Loudon, David, Saddler and Harness-maker, Kincardine-st.

Melton, Zackeriah, Labourer.

Morris, John, Shoemaker, with P. Beveridge.

McMillan, C. D., Plasterer, Kincardine-st.

McMillan, Arch'd, Farmer.

McMillan, E. B., Proprietor "British Hotel."

McArthur, Colin.

McArthur & McLean (Neil McArthur & Donald McLean), Waggon and Carriage-makers, Kincardine-st.

MCARTHUR, ALEX., Proprietor "Wellington Hotel."

McAuley, John, Boot and Shoemaker.

McNeil, Alex., Farmer.

McLean, Arch'd., Boot and Shoemaker.

McLachlan, Malcolm, Blacksmith, at F. Wait's.

MCDONALD, DONALD, Lessee Sawmill.

McDonald, Alexander.

McDonald, George, Tailor.

McFadyen, Duncan, Boot and Shoemaker.

McDougall, Donald, Labourer.

Park, George, Carpenter.

Robinson, John, Labourer.

SEAMAN, A. L., Physician and Surgeon, Kincardine-st., near Scotch Kirk.

SIM
Tryo
Tode
Vatt
WA
WA
WE

WR
WE
YEO
YEO

DR

Goods

. Pro
Grave
Post-o
E. of
Owen
stand
&c.
attach
Sabbat
the Co
ARM
A
ARM
m
ARM
at
ARM
Mitche
McGil

SIMPSON, JOHN, Cabinet and Chair-maker, Kincardine-st.
 Tryon, Zackeriah, Butcher, Kincardine-st.
 Todd, Wm., Miller, Grist-mills.
 Vattne, Cyril, Carpenter.
 WATSON, ALEX., General Merchant, Kincardine-st.
 WAIT, FRANCIS, General Blacksmith.
 WEBSTER, ALEX., Waggon and Carriage-maker, and General
 Blacksmith.
 WRIGHT, FERGUSON, Teacher, Elgin-st.
 WELLINGTON HOTEL, A. McArthur, Proprietor.
 YEOMANS, JOHN H., Postmaster.
 YEOMANS, GEORGE M., General Merchant, Kincardine-st.

GEORGE M. YEOMANS,

GENERAL DEALER IN

DRY GOODS, GROCERIES, CLOTHING,

Boots and Shoes, and Country Produce.

PRICEVILLE, C. W.

Goods sold at the very lowest rates, and for Cash or Ready Pay only. No
 Credit given. All kinds of Country Produce taken as Cash.

PROTON P. O.

Proton is the name of a Post-office on the Toronto and Sydenham
 Gravel Road, not *in* but opposite the township of Proton. The
 Post-office itself is on the Artemisia side of the road. It is 6 m. S.
 E. of Flesherton, and about 32 m. N. W. of Orangeville, 36 m. to
 Owen Sound. There is a store by Mr. H. Armstrong; a tavern
 stand belonging to Mr. Atcheson, of Sandhill; a blacksmith shop,
 &c. A Wesleyan (frame) Chapel is near by, with a burying-ground
 attached; also, a School-house. Religious services in chapel every
 Sabbath. The office of the 5th Division Court is located here, though
 the Court is held at present at Flesherton.

ARMSTRONG, GEORGE, Postmaster, Commissioner for taking
 Affidavits.

ARMSTRONG, JOHN WESLEY, Clerk Division Court, Com-
 missioner for taking Affidavits, Issuer of Marriage Licenses.

ARMSTRONG, HENRY, General Dealer in Dry Goods, Groceries
 and Country Produce.

ARMSTRONG, FREDERICK, Bailiff 5th Division Court.

Mitchell, Henry, Blacksmith.

McGillivray, Angus, Boot and Shoemaker.

PROTON TOWNSHIP.

A Township in the South Eastern part of the County of Grey ; having Artemisia on the North, Melancton on the East, Luther (in Wellington Co.) on the South, and Figremont on the West. There are no Gravel or other leading Roads in Proton, with the exception of the Toronto and Sydenham Road, which runs along its N. E. boundary three or four miles, cutting off, as it were, a corner of the township. The four townships of Proton, Melancton, Luther and Amaranth, are popularly credited with a large amount of Swamp. And to a considerable extent, this reputed character is correct. We have nothing special to do in this work, with Luther and Amaranth, which are out of the County of Grey ; but Melancton contains a large amount of swampy land, and the same is true of Proton. The swamps are covered with a not very heavy growth of cedar, tamarack, balsam, &c., while the land between, composing ridges of a very few feet elevation above the swamps, and of smaller or greater breadth, present generally excellent land and good hardwood timber. It is little consolation to tell a poor settler in the bush, whose land is so moist as not to allow him to get in his Spring wheat in good time, and where Spring frosts heave out the young plants, and Autumn frosts nip the crop before it is ripe, that a century hence the district of country in which he lives will be one of the richest grazing tracts in the Province, rivalling in richness the Western prairies ; yet such will undoubtedly be the case. At present, his land seems to produce little but *telegraph poles*, and these are not wanted.

Yet, with this drawback, there are yet many good farms and many thrifty settlers in Proton. Since Mt. Forest has become a large place, a good market is there afforded for farm produce, and it is but about 15 m. to the centre of the township from that place ; and Priceville is convenient to the N. W. portion.

The Northern and Southern concessions are those best settled. In some of the central concessions, except near the middle of the township, there are but few settlers. And the South-Eastern part has but few settlers.

The population in 1861, was, by the census, 1440. If the census was correctly taken in Proton, and the Militia Roll of 1864 complete, there can be but a very slight increase of population in the interval, for the latter shows 289 names of men between 18 and 60, representing a population of not over 1445 ; a result obtained by multiplying the number of men by 5.

Proton was surveyed by the late David Gibson, Esq., P. L. S., in the year 1850. The Ranges parallel to Toronto and Sydenham Road were surveyed before.

Census Reports, 1861.—Occupiers of lands, 252; holding under 20 acres each, 1; holding 20 to 50 acres each, 18, holding 50 to 100 acres each, 170; from 100 to 200 acres each, 52; over 200 acres each, 11. Fall Wheat raised—none; Spring Wheat, 15,805 bushels; Barley, 852 bushels; Pease, 3,660 bushels; Oats, 9,178 bushels; Potatoes, 14,266 bushels; Turnips, 54,183 bushels; Grass Seed, 53 bushels; Hay, 263 bushels; Maple Sugar, 4,609 lbs.; Wool, 919 lbs.; Butter, 16,978 lbs.; Cheese, 527 lbs.; Pork, 120 barrels.

Municipal Officers.—*Reeve*, Robert Montgomery (Dundalk P. O.) *Councillors*, P. Ryan, D. McMillan, W. McDonald, J. W. Armstrong. *Clerk and Treasurer*, John Vert (Cedarville P. O.)

Magistrates.—John McDowell, Timothy O'Calaghan, John W. Armstrong, Wm. McDonald, John Vert, Duncan McMillan.

Schools.—S. S. No. 1. Donald McAuley, Teacher. House, log. Average attendance for 1864, 15. No Maps.

S. S. No. 2. Julius Ansley, Teacher. No Maps. House, log. Average attendance for 1864, about 10.

S. S. No. 3. Not organized.

S. S. No. 4. John R. Vert, Teacher. House, log. Average attendance for 1864, about 20.

S. S. No. 5. Not organized.

R. C. Separate S. No. 6. Miss Doyle, Teacher. House, log. No Maps. No Report.

S. S. No. 7. Peter Dow, Teacher. House, log. No Maps. Average attendance for 1864, about 20.

S. S. No. 8. Robert Agnew, Teacher. House, log. No Maps. Average attendance for 1864, about 10.

S. S. No. 9. Wm. Kenzie, Teacher (1864). House, log. No Maps. Average attendance for 1864, about 9.

Post Offices.—Ronaldsay and Cedarville. (*Proton P. O.* is in Artemisia.)

Churches.—There is a Wesleyan Methodist frame Chapel on the "Toronto Line," between Proton and Artemisia, and a Roman Catholic log Church in Proton. Religious services are held in some of the School-houses.

NOTE.—The following list contains the names of all male Residents of 21 years of age and upward. We have not attempted to distinguish "Freeholders" from "Householders," for, in a township where there is so much unpatented land, many put down as "Householders" have more valuable interest in lands than those marked

"Freeholders." The "Old Survey" is in N. E. part of the Township, and comprises the four Concessions or Ranges parallel to the Toronto and Sydenham Road. The "New Survey" comprises all the rest of the township—Concessions I. to XIX. inclusive. The Concessions number from the South; and the Lots from the West.

Old Survey.

	Con.	Lot.		Con.	Lot.
Agnew, John ...	1	217	Large, John	3	194
Armstrong, Frederick...	1	194	Mitchell, Henry	1	199
Armstrong, John Wesley	1	195	Mulholland, James.....	1	238
Armstrong, Henry	1	197	Marshall, Robert.....	2	225
Acheson, Wm	3	205	Montgomery, Andrew..	4	230
Allen, John.....	4	215	McAuley, Allan.....	1	224
Albeck, James C.....	1	232	McAuley, Neil	1	225
Bowler, Giles	1	220	McAuley, Angus.....	1	225
Bowler, Wm.....	1	220	McAuley, Kenneth.....	1	223
Banon, Edward.....	2	191	McAuley, Norman	1	225
Bell, Isaac.....	2	214	McDowell, John.....	1	230
Dixon, Arch.....	2	221	McQuay, Wm.....	3	202
Foster, Thomas.....	2	216	McQuay, Thos.....	3	201
Fothergill, Chas	3	214	McGillivray, Angus ...	3	203
Ferries, David.....	3	226	McMillan, John	4	204
Grieve, John.....	1	236	Noble, Edward	1	228
Graham, Thomas	4	210	Nixon, James.....	4	219
Gilpin, John.....	2	220	Potter, Job.....	4	207
Goodfellow, Jas.	4	234	Patton, James.....	4	201
Hessoy, Frederick.....	2	235	Rosborough, James.....	2	112
Hood, Robert	3	224	Roe, Andrew	3	206
Howey, Wm.....	3	225	Reid, Thomas.....	3	215
Irwin, Christopher.....	2	219	Redmond, Henry	4	224
Johnson, Henry	1	204	Redmond, Sylvester....	4	223
Ludlow, Richard	1	193	Stewart, Alex.....	2	198
Lockhart, Wm	2	193	Stewart, Andrew.....	2	200
Lockhart, Robt.....	2	192	Scott, John.....	2	196
Large, John, Jr	2	195	Shean, Wm.....	4	227
Large, Edward.....	3	195	Sweeney, Theophilus ...	4	232
Large, Robert.....	3	195	Talbot, Wm.....	2	203

Proton: New Survey.

	Con.	Lot.		Con.	Lot.
Abbott, John.....	14	29	Aldcomb, Wm.....	17	6
Anderson, James	12	30	Armstrong, Wm.....	13	14
Anderson, John.....	10	29	Boyd, Robert.....	2	5
Agnew, John.....	15	32	Boyd, Walter.....	2	9

PROTON TOWNSHIP.

275

wn-
the
all
The
est.

Lot.

194
199
238
225
230
224
225
225
223
225
230
202
201
203
204
228
219
207
201
112
206
215
224
223
198
200
196
227
232
203

Lot.

6
14
5
9

	Con.	Lot.		Con.	Lot.
Boyd, Wm.....	3	8	Donald, Dugald.....	15	6
Buckley, James.....	2	25	Douglas, John.....	16	16
Buckley, Nicholas.....	2	26	Deer, David.....	11	39
Burke, John.....	2	17	Daly, James.....	6	19
Burke, Patrick.....	16	4	Driscoll, F.....	4	18
Begley, John.....	1	22	Dyce, James.....	10	2
Beckner, Henry.....	2	15	Dyce, Wm.....	10	2
Bell, Dugald.....	5	8	Egan, Thomas.....	19	11
Bell, Donald.....	5	7	Egan, Wm.....	19	14
Bryce, James.....	7	20	Egan, James.....	5	16
Brown, John.....	10	6	Espall, John.....	11	13
Beaton, John.....	12	11	Edgeston, Wm.....	13	28
Batchelor, Samuel.....	14	14	Ekins, M.....	11	26
Black, Robert.....	17	14	Fenstone, James.....	3	3
Broughton, Thos.....	17	19	Fraser, Thomas.....	9	
Cronan, Joseph.....	1	5	Fraser, John.....	9	
Cronan, Thomas.....	1	5	Fraser, James.....	9	
Collins, James.....	1	10	Fettis, James.....	10	16
Creighton, John.....	2	18	Fettis, Peter.....	10	13
Cosgrove, Michael.....	1	27	Fellas, Peter.....	11	16
Caughlan, Timothy....	3	23	Fullarton, Arch'd.....	12	8
Campbell, George.....	4	7	Fullarton, Neil.....	12	9
Connolly, Patrick.....	3	19	Ferguson, John.....	15	7
Cannon, James.....	4	24	Ferguson, Arch'd.....	15	3
Carr, John.....	5	17	Ferguson, John.....	16	15
Clary, Thomas.....	5	21	Ferguson, Duncan.....	17	15
Connolly, Michael.....	8	26	Ferguson, Donald.....	18	1
Crabbe, Wm.....	9	17	Ferguson, John.....	19	1
Campbell, George.....	14	13	Ferguson, Alex.....	19	1
Campbell, John.....	11	11	Ferris, John.....	16	14
Campbell, John.....	16	6	Ferris, Robert.....	18	8
Campbell, Thomas.....	14	12	Flood, Patrick.....	17	4
Campbell, John.....	15	12	Farnena, John.....	10	25
Cook, Thomas.....	14	20	Farnena, Thomas.....	10	26
Canary, John.....	13	33	Fraser, Alex.....	11	32
Coylan, John.....	16	30	Gillespie, Robert.....	6	4
Clark, Charles.....	11	40	Gillespie, John.....	7	5
Dow, Peter.....	17	9	Gorman, Patrick.....	7	18
Dunn, Andrew.....	10	21	Gillies, Alex.....	7	14
Doyle, James.....	1	17	Gillies, Allan.....	14	7
Dunn, Wm.....	7	19	Hogan, John.....	7	19
Dezell, Wm.....	11	7	Halloran, Michael.....	12	15
Dinsmore, Henry.....	14	22	Hodgskinson, Wm.....	15	33

	Con.	Lot.		Con.	Lot.
Hannan, Samuel.....	16	9	McIntosh, John.....	5	10
Hannan, Henry.....	16	3	McNortney, Nicholas....	3	18
Hare, Michael.....	16	7	McDonald, Alex.....	13	7
Hetherington, John....	17	10	McDonald, John.....	11	14
Hoggin, Hugh.....	18	28	McDonald, John.....	5	4
Jack, Peter.....	10	19	McDonald, Wm.....	11	15
Jack, James.....	9	14	McDonald, Wm.....	9	20
Jack, Wm.....	9	15	McDonald, Donald.....	13	3
Jackson, David.....	19	5	McDonald, Allan.....	12	7
Johnson, George.....	10	32	McDonald, Donald.....	15	1
Johnson, Thomas.....	10	32	McDonald, Arch'd.....	16	5
Johnson, Kerby.....	10	32	McDonald, John.....	17	2
Kelly, Michael.....	2	14	McDonald, John.....	19	7
Kelly, James.....	2		McLaren, Wm.....	10	8
Kelly, Francis.....	1	23	McLaren, Alex.....	19	3
Knox, Wm.....	17	7	McLaren, Arch'd.....	19	3
Knox, Wm.....	19	8	McKechnie, John.....	12	6
Lowry, George.....	3	5	McKechnie, Alex.....	12	5
Lowry, Robert.....	2	6	McKechnie, Neil.....	13	5
Lowry, James.....	2	7	McKay, Lachlan.....	13	37
Loughlin, Bart.....	1	7	McFadden, Neil.....	14	2
Little, Wm.....	16	28	McFadden, Hugh.....	18	3
Little, Robert.....	16	29	McLean, Alex.....	14	5
Lunan, Michael.....	19	2	McLean, Alex.....	15	4
Menzies, Duncan.....	5	9	McLean, Hugh.....	15	5
Menzies, John.....	5	13	McPhail, Alex.....	12	2
Menzies, Robert.....	5	14	McGillivray, Malcolm...	12	16
Moore, Nicholas.....	4	24	McInnis, John.....	13	2
Murphy, Thomas.....	6	27	McMiller, John.....	14	4
Murphy, James.....	7	29	McMiller, Neil.....	14	4
Mason, Blackwell.....	14	22	McArthur, Malcolm....	12	10
Mitchell, Wm.....	15	15	McMurdo, James.....	14	16
Mills, Wm.....	13	18	McClennan, Wm.....	11	35
Milner, Johnsou.....	14	6	McClennan, John.....	11	36
Meagher, Thomas.....	17	8	McClennan, Dugald....	11	36
Montgomery, Robert....	11	38	McPherson, Alex.....	7	6
McMahon, Thomas.....	1	18	McSkinnery, Roderick.	18	5
McLachlan, Neil.....	12	32	McMillan, Duncan.....	16	13
McLachlan, James.....	3	4	McLellan, John.....	17	1
McLachlin, John.....	12	34	McIntyre, Alex.....	17	3
McEachern, John.....	4	4	McQuarry, Hector.....	10	33
McEachern, Malcolm....	4	2	McPhee, John.....	4	10
McDiven, Robt.....	4	14	McEwen, Howey.....	5	6

N
N
O
O
O
O
O
O
Og
Ph
Po
Pa
Pa
Pri
Pie
Pa
Pa
Pa
Qui
Qui
Rea
Rea
Ric
Ric
Rog
Rog

A
186-
Har
It is
Bein
Cour
old-s
soil.
place
Chur

A
3½ m

ROCKY SAUGEEEN RIVER.

277

	Con.	Lot.		Con.	Lot.
Noonan, Michael.....	19	4	Ryan, Wm.....	6	20
Nichol, James.....	11	2	Ryan, Patrick.....	6	21
O'Callaghan, Timasby .	1	14	Rynn, Martin.....	7	22
O'Shean, Maurice.....	2	17	Russell, Alex.....	10	12
O'Donnell, Michael.....	5	32	Reynold, Samuel.....	14	3
O'Donnell, James.....	5	23	Reynold, Robert.....	14	3
O'Phelan, Jeremjah.....	4	25	Robertson, James.....	16	32
O'Phelan, Patrick.....	4	26	Richardson, John.....	18	12
Ogilvie, A. W.....	8	39	Richardson, Joseph.....	18	11
Phelan, Michael.....	5	24	Stephens, James.....	5	18
Porter, John.....	18	7	Stephens, Alex.....	4	19
Patton, Robert.....	19	9	Shea, Michael.....	3	14
Patton, Hugh.....	16	8	Smith, James.....	9	18
Pride, David.....	2	13	Scott, George.....	11	5
Pickett, Wm.....	4	20	Shaw, Michael.....	10	14
Pallister, George.....	12	23	Sturrock, David.....	11	8
Paisley, Richard.....	15	9	Sturrock, George.....	11	9
Paisley, Robert.....	14	8	Scarlett, John.....	13	13
Paisley, Thomas.....	15	10	Stewart, Robert.....	18	6
Quinn, Arthur.....	17	29	Stewart, Angus.....	12	37
Quinn, Robert.....	17	30	Stokes, Samuel.....	15	27
Ready, Thomas.....	4	17	Wakely, Jabez.....	15	29
Ready, Michael.....	3	22	Wright, James.....	6	17
Rice, Daniel.....	3	24	Wilson, George.....	6	25
Rice, John.....	3	25	Walker, Aaron.....	16	27
Rogers, Wm. T.....	5	2	Walker, Peter.....	5	19
Rogers, John.....	9	21	Wolfe, John.....	3	21

RAVENNA P. O.

A Post-office in the township of Collingwood, established in June, 1864. William Reid, Postmaster. It is 11 m. from Collingwood Harbour, 7 m. from Thornbury, and about 35 m. from Owen Sound. It is supplied with a weekly mail (on Saturday), from Clarksburg. Being somewhat central for the whole township, the Township Council meet at Ravenna; generally once a month. Ravenna is in an old-settled part of the township; the land in the vicinity is good; clay soil. There is a Blacksmith's Shop and Shoemaker's Shop at the place; and two Sawmills in the neighbourhood. An Episcopal Church within 3 miles, and Wesleyan Chapel about 2 m. distant.

ROCKY SAUGEEEN RIVER.

A well-known branch of the Saugeen, crossing the Garafraxa Road $3\frac{1}{2}$ m. N. of Durham. So named from the circumstance of the road

passing through an exceedingly rocky or stony piece of ground just at the crossing of the river. Its course resembles very much that of the other branches of the same river; a pretty swift current, over a hard bottom of limestone pebbles. The farthest-reaching branch rises in Artemisia, in the vicinity of the Toronto Line. Other branches rise in some small lakes in Glenelg. It flows through the latter township in a S. W. direction, and after crossing the Garafraxa Road into Bentinck joins the main stream of the Saugeen near Dalglish's Sawmill, about 4 m. from Durham. About 5 m. above the bridge at the Garafraxa Road are the Falls of the Rocky Saugeen. (See *Glenelg Falls*.) There are five Sawmills on the river; Travis's, Rowswell's, Chaffey's, Dinsmore's, and Dalglish's; and two Flouring-mills, Chaffey's and McLroy's, as also a Carding and Fulling-mill at Chaffey's. Its whole course (we can only give an approximation), may be about 25 miles.

"ROCKY SAUGEEN" MILLS.

Close by where the Rocky Saugeen crosses the Garafraxa Road, stands the popular and well-known Hotel of John McLroy. There is also a Store close by, a branch establishment of Messrs. Vickers & Johnson, of Owen Sound. A short distance S. of the road are Mr. McLroy's Flouring-mills, the "Rocky Saugeen Mills;" a substantial stone building, with 4 run of stones, and abundant water-power. Distance from Owen Sound about 25 m., from Durham, 3½. The Hotel and Store are on the Glenelg side of the road; the Mills are in Bentinck. As business begins to centre round the Mills, Hotel and Store, a Post-office will probably be established before long. Durham is the nearest P. O. at present. Dinsmore's Sawmill is a short distance up stream.

Dinsmore, John, Farmer and Sawmill Proprietor.

Gray, William, Miller.

Irwin, Robert, Farmer.

Johnson, Daniel (of Vickers & Johnson).

Mighton, Charles, Farmer.

McILROY, JOHN, Hotel Proprietor; Proprietor Flouring-mills.

McKechnie, Archibald, Farmer.

VICKERS & JOHNSON, General Dealers in Dry Goods, Groceries, and Country Produce.

RONALDSAY P. O.

A Post-office in the township of Proton; about 10 m. S. of Priceville in Artemisia, from whence it is supplied with mails every Saturday. Joseph McArdle, Postmaster.

SABLE RIVER.

This River is properly "Aux Sable of the North," to distinguish it from the Sable River emptying into Lake Huron in the township of Bosanquet, between Sarnia and Bayfield.

The river under review rises a little South of the centre of the township of Sullivan; and after giving power to Conger's Sawmill, near Marmion P. O., flows Westerly into Elderslie in County of Bruce; and then Northerly (passing Invermay and Tara), through the townships of Arran and Amabel, falls into Lake Huron a little South of Chief's Point and the Long Islands. Just before reaching the Lake, it receives Pilsbry's outlet of a chain of small lakes occupying the water-shed between Pilsbry's Bay and Lake Huron. At the junction is a fine fishing privilege; but the neighbourhood is scarcely as yet settled. The Sable also drains Arran Lake, in the township of that name; and (except when the Summer heats have dried up the outlet), Shallow Lake and several others communicating with it, in the township of Keppel. The Sable is a noted trout stream. It is not navigable; though, like the Saugeen, it has some deep water near its mouth.

The "SABLE," of which the traveller hears, 14 m. S. of Owen Sound, (see "*Williamsford*"), and which he sees crossing the Garafraxa Road at Strathy's Sawmill—a beautiful broad stream of clear water, brawling over a pebbly bed, is the Northern Fork of the Saugeen. The naming it "Sable" was a mistake of McDonald's in running out the Garafraxa Road in 1841; (see "*Maitland*.") Though, from the force of old association, it generally continues to be called the "Sable," it is now pretty well-known to be a Saugeen. From Strathy's Mill it runs W. S. W. to Scone P. O., turning Bearman's Sawmill and Elliot's Grist-mill, in Elderslie, and from thence it runs W. and N. W., till it falls into the Saugeen a little below Paisley. Many people near its source, in Holland township, still believe it to be the *Sable*; just as some people still believe the Southern Fork of the Saugeen to be the *Maitland*—but both are equally wrong.

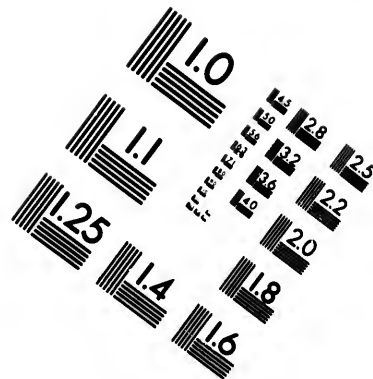
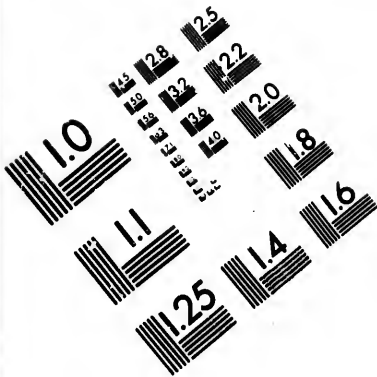
SARAWAK P. O.

A Post-office near the shore of Owen's Sound, in the township of Sarawak, distant about 10 miles from the town of Owen Sound, from whence it is supplied with mails every Monday. The Post-office was established in 1863, Benjamin Jones being appointed Postmaster. John McKenzie now acts in that capacity. Though only settled 7 years, the neighbourhood is rapidly becoming a fine and prosperous settlement.

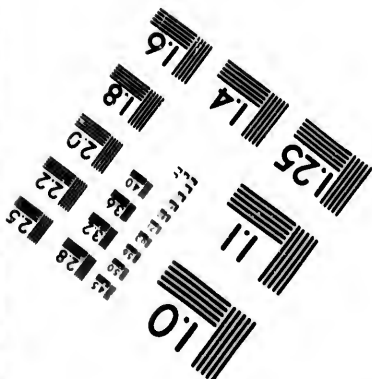
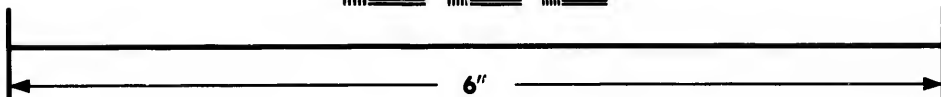

SARAWAK TOWNSHIP.

In 1855, the Indians residing at Newash and Saugeen, chiefly Ojibways, surrendered to the Government the title to the Saugeen





**IMAGE EVALUATION
TEST TARGET (MT-3)**



**Photographic
Sciences
Corporation**

23 WEST MAIN STREET
WEBSTER, N.Y. 14580
(716) 872-4503

10
16
18
20
22
25
28
32
36
40

10
11
12
13
16
18
20
22
25
28
32
36
40

Peninsula, (now surveyed into the townships of Sarawak, Keppel, Amabel, Albermarle, Eastnor, Lindsay and St. Edmund, the latter three as yet uninhabited,) with the exception of a Reserve at Saugeen and another at Owen Sound. The latter Reserve had 9 miles frontage on the waters of the Sound, with a depth of between 2 and 3 miles. Becoming discontented, and perhaps thinking that their annuities would be greatly increased by handing over this Reserve, also, the Newash band, in 1857, accepted the offer of the Government to erect houses for them and locate them at Cape Croker, and surrendered the Newash Reserve. It was immediately surveyed, and was sold at auction at Owen Sound in September, 1857, along with such portions of the townships sold the year before as yet remained in the hands of the Government. It received the name of Sarawak, in honour of Major Brooke, the English "Rajah of Sarawak." (See "*Newash*.")

Sarawak is a small township, perhaps the smallest in Upper Canada; and might very well have been added to Keppel, which bounds it on the North and West. It is united to Keppel for Municipal purposes. The official title of the United Municipality, is more sounding than convenient—"The United Townships of Keppel and Sarawak, and Town-plot of Brooke."

This little township, lying so handsomely on the shores of Owen's Sound, within easy reach of the town, and presenting on the whole, tolerably good land (some *very* good, other portions a little stony), soon began to fill up with settlers; the majority of them came from the older settlements "down below" (as they themselves would term it), and knew just how to go to work to make a good township out of a wilderness. Sarawak has three Concessions, lengthwise of the township. That nearest the shore is called the "third" Concession. Between the 2nd and 3rd Concessions, a leading road has been well cleared out and improved, and will soon be, all the year round, as it now is in winter, a very good road.

There is only one Post-office—"Sarawak"—as yet. The Council of the United Townships meet at Brooke.

Municipal Officers, Magistrates and Schools, in the United Municipality, are noted under KEPPEL—(which see.)

The following list (from Roll of 1864), scarcely does justice to the township, as a good many settlers have come in within the last few months; but it is impossible to obtain later statistics than those we are using.

	Con.	Lot.		Con.	Lot.
Armstrong, Wm.....	2	35	Chambers, John.....	3	38
Armstrong, John.....	2	36	Dodds, James.....	1	34
Breen, John.....	1	8	Dodds, Joseph.....	1	34
Brown, Wm.....	3	22	Elliot, John.....	1	12

	Con.	Lot.		Con.	Lot.
Elliot, Walter.....	1	12	McPherson, Alex.....	1	15
Elliot, Thomas.....	1	19	McLeod, Finlay.....	1	23
Gerolamy, George.....	2	14	McLeod, Duncan.....	1	24
Garvie, Wm.....	1	37	McAllister, Duncan.....	1	25
Huston, W., Innkeeper..	2	30	McKenzie, Jas., Black-		
Julian, Charles.....	3	36	smith	2	24
Julian, Robert.....	3	36	McKenzie, John.....	3	41
Jones, Rev. Benj., W.			McNaught, Wm.....	3	26
Methodist.....	3	43	McNaught, Robert	3	26
Kirk, Edward.....	3	23	McNaught, James.....	2	25
Kirk, Henry.....	3	23	McNaught, Duncan.....	3	25
Kipp, Wm.....	3	29	McVannel, John.....	3	30
Kidd, James.....	3	12	McIntyre, Dugald.....	1	28
Lee, Wm.....	3	21	McIntyre, Arch'd.....	2	31
Lundy, Joseph.....	3	27	McCabe, Henry, Mason.	3	17
Lee, Wm., Carpenter...	1	29	Nicol, Charles.....	1	17
Lethbridge, Robt., Mason.	1	27	Ross, George.....	1	18
Lethbridge, H., Mason..	1	27	Ross, Colin.....	1	18
Mouck, Ernest.....	3	13	Sheerman, Isaiah.....	2	21
Mallard, David, Sr.....	3	16	Sidlar, Martin.....	2	29
Mallard, David, Jr.....	2	16	Seldon, Wm.....	1	33
Munro, Donald, Carpen-			Sutton, Wm.....	3	33
ter	1	14	Valentine, Thomas.....	3	42
Mutart, Angus.....	1	15	Vandusen, Henry.....	2	12
Mutart, John.....	1	15	Webb, George, Cooper..	3	13
Morton, John.....	2	21	White, James, Jr.....	1	10
McClellan, Wm.....	1	11	Whinfield, James.....	3	40

SAUGEEN RIVER.

The Saugeen, though not a navigable river, is one of the three or four larger streams found in the Western part of Upper Canada. It rises in Osprey, not far from the old "Durham Road," and flows with a general West course through Osprey, Artemisia, Glenelg, Bentinck and Brant to Walkerton; thence with a general Northerly course to Southampton, where it empties into Lake Huron. Its course is very devious; from its source to Walkerton is about 40 m. in a direct line, and from that town to the mouth of the River is but little over 30 m. direct, making 70 m. for the course of the River; yet, from its many windings, it must flow over 100 miles. The Saugeen is remarkable for its many branches. It has no fewer than five large tributaries, some of them dignified with the appellation of "Rivers." In the County of Grey, on the main stream, are the villages of Priceville, Durham and Hanover; on the South Fork

(the so called "Maitland" of former days), are Cedarville, Mount Forest, Ayton and Neustadt. The Saugeen, and all its numerous branches, present an almost unlimited number of water-privileges; not a tithe of which are as yet used for manufacturing. Normanby, Egremont, Glenelg and Bentinck, in the county of Grey, are wholly drained by the Saugeen; and Proton, Melancthon, Osprey, Artemisia, Holland and Sullivan, partially. Most of the branches of the Saugeen have been used, during the last two or three years, for floating down elm timber, intended for the St. Lawrence; and all of them are more or less visited in the season by anglers, for trout-fishing has become all the fashion of late in the Northwest. At the mouth of the Saugeen, a pier has been projected into the Lake, which not only gives shelter to vessels entering, but by narrowing the channel, tends to deepen the water over the bar. The depth, however, is not great, and large vessels do not often come into the river. Half a mile up from the mouth, swift water is reached.

The bottom of the Saugeen is generally hard; full of limestone pebbles, such as are found in red clay. The limestone rock of the region occasionally crops out on its banks. On the banks of the river in the vicinity of Walkerton in the county of Bruce, two valuable discoveries have been made lately—the existence of Hydraulic Cement and Lithographic Stone. Both these are found there; and may yet become a source of wealth and employment to many.

SHALLOW LAKE.

Shallow Lake is a small sheet of water in the township of Keppel, about 9 miles from the town of Owen Sound. It is about a mile long, and nearly as broad. It receives a considerable stream from the N., the outlet of some small lakes, as well as a stream from the South, and communicates with the Sable river Westward by way of outlet. In point of fact, however, the lake is a dry bed of thin, coarse grass, with a slippery, chalky soil, full of boulders and rocks, for several months in the year. Hence the name "Shallow Lake," as the waters are at no time deep.

The bottom has been found to be a chalk deposit of considerable depth, and may sometime become valuable. The lake might be easily drained and turned into pasture.

SHRIGLEY.

Shrigley is the name of a new Post-office, in the township of Melancthon; established 1st of January, 1865. It is 12 m. from Singhampton, where it is supplied with mails every Saturday.

par
stre
Ma
vill
abo
wer
run
tun
und
and
the
the
men
been
the
offic
are
mak
T
wood
grav
villag
to C
Si
10 m
Max
T
atter
(Re
dista
by o
T
(No
Mail
diat
Hor
Alge
BE

Bell

SINGHAMPTON.

A rising village on the County line, between Grey and Simcoe, partly in Osprey and partly in Nottawasaga townships; the principal street being the County line. Water power is furnished by the Mad River, a tributary of the Nottawasaga, which flows through the village. There are said to be no water privileges on the Mad River *above* Singhampton, but any number immediately below. The mills were built about ten years ago. They consist of a Grist-mill, with two run of stones, and a Sawmill. A Fulling and Carding-mill was unfortunately destroyed by fire in 1864, and is not yet re-built. The village, under the name of Singhampton, was laid out in 1856 by Messrs. C. R. and J. R. Sing, whose property the village site and mills were. During the next year or two a considerable improvement was manifested in the place, and it still grows. For some years after its first establishment the Post-office was called "Mad River Mills P. O.," but has been changed to "Singhampton." The mills are about $\frac{1}{2}$ m. East of the principal street, and are in township of Nottawasaga. The Post-office, Store and Common School are also on the Simcoe side. There are two very good Hotels in the place; also 2 Blacksmiths, 1 Shoemaker, 1 Weaver, 1 Waggon-maker, 1 Lime-burner, 2 Carpenters, &c.

The Gravel Road running East from Durham toward Collingwood, strikes the County line $\frac{1}{2}$ m. S. of Singhampton, and the gravel ends there. The traffic then continues South through the village, and then turns off East again to Hurontario street, leading to Collingwood.

Singhampton is 13 m. from Collingwood, 6 m. from Bowmore, 10 m. from Nottawasaga Station. Westward, it is about 8 miles to Maxwell, 17. m. to Flesherton, 22 to Priceville, and 32 to Durham.

The School-house, a comfortable stone building, with a large attendance of pupils, is used on Sabbath by the Canada Presbyterians (Rev. James Greenfield) every four weeks; and by the W. Methodists (Rev. D. E. Brownell) every two weeks; and occasionally by other denominations.

There are, in the village, a Lodge of the Loyal Orange Institution (No. 586), and a Lodge of British American Good Templars. Mails are daily to and from Durham and Collingwood and intermediate places; and once a week (Saturday) to and from Osprey and Horning's Mills Post-offices.

Algeo, James, Boot and Shoemaker.

BELL, ANGUS, Conveyancer, Issuer of Marriage Licences, Township Clerk of Nottawasaga, Associate Coroner for Grey and Simcoe.

Bell, Ronald, Licensed Auctioneer.

Grant, David, Carpenter, *J. P.* for Co. Simcoe.

Glennig, Edward, Miller.

HAMILTON, JAMES, General Dealer in Dry Goods, Groceries,
Country Produce, &c.

Hilts, Frederick, Lime-burner.

Kitchen, Robert, Blacksmith.

Lang, Alexander, Weaver.

Lang, John, Labourer.

McDougall, Thomas, Blacksmith.

McDonald, Neil, Teacher, bds. "Royal Hotel."

OUGH, JOHN, Proprietor "Royal Hotel."

ROYAL HOTEL, John Ough, Proprietor.

Richards, James.

Richardson, Alonzo, Waggon-maker.

Richmond, Mrs., Tailoress.

Sing, Joseph.

SING, JOSIAH R., Postmaster.

STINSON, JOHN, Proprietor "Victoria Inn."

VICTORIA INN, John Stinson, Proprietor.

SPEY RIVER.

A very small river, rising in Holland; and, after giving motion to Conger's Mills ("Spey Mills"), flowing N. W. into Derby, and falling into the Sydenham River. It passes a few hundred yards East of Johntown, but, unfortunately, has not fall enough at that place for any useful purpose.

SPEY MILLS.

The Spey Mills are situated in the township of Holland, about $\frac{1}{2}$ m. East of the Garafraxa Road, 2 m. from Chatsworth P. O. and 3 m. from Sullivan P. O. They are more generally known as "Conger's Mills," after the name of the proprietor, E. B. Conger, of Picton. The Mills are on the small river Spey. The Grist-mill has one run of stones. A Sawmill is also in connection with the Grist-mill, capable of cutting 3,000 feet lumber in 12 hours. The mills are on Lot 9, on 1st Concession E. of Garafraxa Road.

Handley, Newlove, Miller.

Tompsett, Wm., Farmer.

SQUAW POINT.

Squaw Point is a low cape projecting into Owen's Sound from the Eastern side, about 4 m. from the County Town. The "Sound" is about two miles wide at that place. Squaw Point is the Northern limit of Owen Sound Town-plot. Inside Squaw Point is considered the "Harbour." As a part of the survey of the town, Chas. Rankin,

Esq., P. L. S., was instructed to sound and examine the Harbour, all inside this Point, in 1837. The Point is covered with a dense growth of small cedar and balsam; while a little nearer the town the shores become marshy. Half a mile from the Point the shore is again firm and dry. A quarter of a mile behind the Point, and out of sight from the town, is Butchart's Steam Sawmill, on a little bay that opens out to the North. Leith lies about two miles N. E.

ST. VINCENT P. O.

The name "St. Vincent" has continued to be applied to the P. O. at Meaford to the present time; though it ought to have been changed years ago. (See "*Meaford*."

ST. VINCENT TOWNSHIP.

St. Vincent is one of the Northern townships of the County of Grey; being bounded on the North and East by Georgian Bay. South by Euphrasia, and West by Sydenham. It is the oldest, and one of the best townships in the County. Surveyed in 1833 and settled extensively in 1834 and following years, at a time there was comparatively little immigration, it was taken up largely by people from the older settlements, who came, if not with means, at least with Canadian experience, and knew how to make the best of a backwoods township.

It was surveyed in 1833, the same year that Collingwood township was laid out. Chas. Rankin was the Surveyor. The Government, at that time, did not profess to have extinguished the Indian title to the lands further West than the perpendicular line bounding St. Vincent and Euphrasia on the West. Many retired Military and Naval officers drew allotments of land in Collingwood and St. Vincent; chiefly in Collingwood, as it was not quite so far removed from civilization. A Captain was entitled to 900 acres. Much of the land scrip, however, passed into the hands of speculators. The early settlers have many stories to tell of hardships and discomforts in the bush, so far removed from other and older settlements. Every year, however, made matters better; and when about 1842, settlements West of them began, the people in St. Vincent were able in some degree to be a "base of supplies" for their newer neighbours.

The land is generally rolling; the timber maple, elm, and beech, with occasional cedar-swamps; the soil clay, but not too heavy. St. Vincent has always produced a considerable amount of Fall Wheat; standing in this respect second among the townships of Grey in 1861. It might be to the advantage of the other townships to dispute this distinction with Collingwood, St. Vincent, Euphrasia, and Sydenham, which four townships reported in 1861, 27,747

bushels, against 5,642 bushels for all the other 13 townships. The amount was not very large for the *four*, but it was very small for the *thirteen*.

In consequence of its early settlement, St. Vincent presents many very fine farms as the traveller passes along the various Concession lines. Much attention has been paid to the Roads. It has been the practice for several years to appropriate about \$500 to each of the five Wards, for Local Improvements. These sums, in addition to the Statutory labour on the Roads, ought to keep them in model repair; but the amounts are not, perhaps, always expended to the best advantage. The township Corporation possesses a fine new brick Town-Hall at Meaford, erected in 1864, and a Wharf with Storehouse attached, built about 8 years ago, and under lease at present to Mr. L. Menere.

In 1861, the number of acres of land held in the township, is set down in the Census at 35,463; in 1864, the number of acres held was 64,393; of which 51,176 acres were held by *Residents*, and 13,217 acres by *Non-residents*.

St. Vincent contains the villages of Meaford, Griersville, and Cape Rich. Four Post-offices; at the three villages just named, and Leavens' P. O. There is a commodious brick Chapel (W. Methodist), on the "9th Line," built a year or two ago; and some tasteful School-houses. There are several Sawing and other Mills in the township, viz.: C. R. Sing's Sawmill, and Fulling and Carding-mill, on the Big Head river (6th Con. Lot 14), about a mile above Meaford; on lot 12 on 6th Concession, the Sawmill and Factory of Messrs. Trout and Jay, where Rakes, Grain-cradles, and Laths are manufactured to a large extent; T. N. Converse's Sawmill, on 9th Concession; and Marshall B. Purdy's Sawmill, on lot 11, Concession 11. It will be understood that in these statistics we do not include Meaford.

Census Returns, 1861 (including Meaford).—Population, 2,993; Natives of England and Wales, 290; Natives of Scotland, 140; Natives of Ireland, 297; Natives of Canada, 2,145; all other Countries, 121.

Occupiers of Lands in 1861, 338; holding less than 50 acres each, 100; holding from 50 to 100 acres each, 160; holding from 100 to 200 acres each, 63; holding over 200 acres each, 15.

Fall Wheat produced, 6,359 bushels; Spring Wheat, 67,115 bushels; Barley, 3,438 bushels; Pease, 21,198 bushels; Oats, 31,191 bushels; Buckwheat, 327 bushels; Indian Corn, 817 bushels; Potatoes, 40,844 bushels; Turnips, 38,670 bushels; Grass Seeds, 644 bushels; Hay, 2,323 tons; Maple Sugar, 33,483 lbs.; Wool, 6,639

lbs.
Fis
N
from
the
Vin
Coll
alot
M
Dep
Eag
Vinc
M
Jam
Clar
Robi
Sc
repor
Un
Aver
wood
S.
Furn
S.
fram
about
S.
nishe
S.
with
S.
with
S.
Furn
S.
ed w
S.
nishe
S.
nishe
about

lbs.; Butter, 59,586 lbs.; Cheese, 2,605 lbs.; Pork, 1,080 barrels; Fish (salt), 560 quintals; Do., fresh, 2,972 lbs.

Name.—When first surveyed, the township was called ZERO, from the fact of its being the farthest North territory acquired from the Indians in that direction; but this name was changed to St. Vincent, and "Alta" to Collingwood, by the Governor, Sir John Colborne, at the suggestion of Capt. Moberly, who had drawn his allotment of land in "Alta."

Municipal Officers.—*Reeve*, James Stewart (St. Vincent P. O.); *Deputy Reeve*, D. McLaren (Cape Rich P. O.) *Councillors*, Samuel Eagles, Jas. Drummond, Cyrus R. Sing. *Clerk*, John Albery (St. Vincent P. O.) *Treasurer*, John Williams (St. Vincent P. O.)

Magistrates.—James Grier, William Corley, Samuel Eagles, James Robertson, F. R. Tottenham, David Seaman, Frederick Clark, John Williams, James Corley, William Watson, Charles Robinson, Samuel Saunders.

Schools.—There are 15 Common Schools in the township. Our reports are for 1864.

Union S. S. No. 1. Mary Maynard, Teacher. House, frame. Average attendance for 1864, about 15. (Section partly in Collingwood township.)

S. S. No. 1 (Meaford). Hiram Brown, Teacher. House, frame. Furnished with Maps. Average attendance for 1864, about 48.

S. S. No. 1, North (Meaford). Arthur Collins, Teacher. House, frame. Furnished with Maps. Average attendance for 1864, about 53.

S. S. No. 1, South. James Milne, Teacher. House, frame. Furnished with Maps and Globe. Average attendance for 1864, about 20.

S. S. No. 3. James Collins, Teacher. House, log. Furnished with Maps. Average attendance for 1864, about 22.

S. S. No. 4. Mary Seaman, Teacher. House, log. Furnished with Maps. Average attendance for 1864, about 12.

S. S. No. 5, North. Nelson Saunders, Teacher. House, log. Furnished with Maps. Average attendance for 1864, about 16.

S. S. No. 5. Adam S. Stephens, teacher. House, log. Furnished with Maps. Average attendance for 1864, about 20.

S. S. No. 6, North. Henry Ball, Teacher. House, log. Furnished with Maps. Average attendance for 1864, about 17.

S. S. No. 6. B. J. F. Trotter, Teacher. House, frame. Furnished with Maps and Globe. Average attendance for 1864, about 45.

S. S. No. 7. Alfred Gifford, Teacher. House, frame. Furnished with Maps. Average attendance for 1864, about 16.

S. S. No. 10. Mary J. Batty, Teacher. House, frame. Furnished with Maps. Average attendance for 1864, about 26.

S. S. No. 11. Hiram Converse, Teacher. House, log. Furnished with Maps. Average attendance for 1864, about 39.

S. S. No. 12. Elizabeth A. Williams, Teacher. House, log. Furnished with Maps. Average attendance for 1864, about 13.

S. S. No. 13. Harriet S. Saunders, Teacher. House, log. Furnished with Maps and Globe. Average attendance for 1864, about 23.

S. S. No. 14. George Lindsay, Teacher. House, stone. Furnished with Maps and Globe. Average attendance for 1864, about 39.

Agricultural Society.—St. Vincent has a well established Agricultural Society, holding an Exhibition every Autumn. John Albery, *Secretary* (St. Vincent P. O.)

NOTE.—In the following list, “*f*” denotes Freeholder, and “*h*” Householder. Residents of Meaford are not included, except the names of a few who are also landholders in the township.

	Con.	Lot.		Con.	Lot.
Andrews, M. S., Sawyer	<i>f</i>	1 1	Arthur, George H.....	<i>f</i>	9 20
Andrews, Hiram	<i>f</i>	1 1	Arthur, Wm. T.....	<i>f</i>	9 20
Allen, Wm.....	<i>f</i>	12 18	Bole, Francis.....	<i>f</i>	9 7
Abercrombie, Jas	<i>h</i>	4 8	Bole, James.....	<i>f</i>	2 4
Armitage, Isaac	<i>h</i>	8 14	Bole, James, Sr.....	<i>f</i>	3 4
Aschcroft, Morris	<i>f</i>	10 27	Barry, Robert	<i>f</i>	2 10
Acheson, Samuel.....	<i>f</i>	9 13	Bell, Robert.....	<i>f</i>	4 6
Agar, James	<i>f</i>	10 30	Bell, Joseph, Sr.....	<i>f</i>	3 7
Agar, Thomas.....	<i>f</i>	9 31	Bell, James	<i>f</i>	3 7
Adams, Wm	<i>h</i>	8 36	Bell, Robert.....	<i>f</i>	3 7
Adams, John.....	<i>h</i>	9 31	Bell, Joseph, Jr.....	<i>f</i>	3 7
Adams, James.....	<i>f</i>	10 36	Bell, Elanor.....	<i>f</i>	4 6
Atkins, James.....	<i>f</i>	10 21	Black, Donald.....	<i>h</i>	4 2
Atkins, Joseph, Sr.....	<i>f</i>	9 25	Blanchard, Sandford ..	<i>f</i>	11 16
Atkins, Wm	<i>f</i>	10 26	Blanchard, Arch	<i>f</i>	4 8
Atkins, Wm., Carp'tr ..	<i>f</i>	7 18	Blanchard, Asa	<i>f</i>	8 19
Atkins, John.....	<i>f</i>	10 28	Brewster, Arch	<i>f</i>	4 8
Atkins, Robert.....	<i>f</i>	9 26	Brinkman, Wm.....	<i>f</i>	5 3
Atkins, Joseph, Jr	<i>f</i>	9 27	Burchill, George.....	<i>h</i>	9 10
Anderson, Alex	<i>f</i>	11 38	Burchill, Jason	<i>f</i>	8 28
Almond, Edward.....	<i>f</i>	12 36	Burchill, Henry H ...	<i>f</i>	6 4
Arthur, James,	<i>f</i>	9 20	Burchill, Wesley.....	<i>h</i>	8 9
Arthur, John.....	<i>f</i>	9 20	Boyce, Benj.....	<i>f</i>	6 15

	Con.	Lot.		Con.	Lot.
			Bowes, Lawrence.....f	11	3
			Bowman, Thos., Black-		
			smith.....f	6	15
			Bowman, Elijah.....f	10	14
			Bowman, Stephen.....f	10	15
			Brunger, Stephen, Car-		
			penter.....f	6	20
			Buckley, Wm.....f	7	7
			Buckley, Richard.....f	7	7
			Buckley, James.....f	7	7
			Burley, Freeman.....f	7	11
			Burley, Wm.....f	7	11
			Burley, John.....f	7	11
			Burley, Allison.....f	7	11
			Burley, John J.....f	7	12
			Bragg, Joseph.....f	8	25
			Bragg, Walter.....f	7	27
			Bragg, John.....f	8	24
			Baxter, John.....f	8	4
			Baxter, James.....f	8	4
			Brown, Mark.....f	8	7
			Brown, Robert.....f	10	18
			Brown, Charles.....f	12	34
			Brown, Thomas.....f	12	34
			Bumstead, Chas.....f	8	24
			Bumstead, Wm.....f	10	24
			Bumstead, Samuel.....f	10	24
			Bumstead, Rix.....f	10	25
			Bumstead, Edward.....f	10	25
			Batty, Wm.....f	9	8
			Bonsteil, David.....f	12	39
			Butters, Jos., Sawyer..h	9	11
			Bond, Hiram.....f	9	23
			Boucher, Francis.....f	9	12
			Baker, Joseph.....f	12	18
			Baker, John.....f	11	12
			Baker, Wm.....f	9	17
			Baker, Henry.....f	10	8
			Baker, Frederick.....f	11	12
			Baker, Wm.....f	11	12
			Borders, Richard.....h	10	21
			Bray, Francois.....f	10	30
			Bowes, James, Sr.....f	11	3
			Bowes, James, Jr.....f	11	3
			Bowes, Lawrence.....f	11	3
			Bellshaw, Richard.....f	11	6
			Bell, George.....h	11	13
			Burnet, James H.....f	11	14
			Burnet, Walter.....f	12	12
			Bull, Peter.....f	11	14
			Bull, George.....f	11	15
			Bull, Stephen.....f	12	11
			Brason, John.....f	12	7
			Burritt, Rufus.....f	12	19
			Crookshank, Carl.....h	1	4
			Carnahan, David.....f	4	10
			Carnahan, Arch.....f	4	10
			Carnahan, Wm.....f	4	10
			Carnahan, John.....f	4	13
			Carnahan, Wm.....f	4	13
			Chartres, James.....f	4	11
			Corley, James.....f	4	11
			Corley, Wm.....f	4	13
			Corley, Alex.....f	5	12
			Clifton, Thomas B.....f	4	12
			Chadwick, Rupert.....f	4	13
			Cox, Wm.....h	4	14
			Cox, Jos., Blacksmith..f	6	19
			Cox, Geo., Sawyer.....f	6	20
			Cox, Richard.....f	7	31
			Clark, James.....f	5	1
			Clark, Wm.....f	5	1
			Clark, Ebenezer.....f	5	10
			Clark, Frederick.....f	7	27
			Culberson, Alex.....f	5	7
			Culberson, Edward.....f	5	7
			Chambers, John, Brick-		
			layer.....f	6	19
			Crozier, Richard.....h	7	9
			Cronan, Thomas.....f	7	11
			Carson, Robt., Miller..f	7	38
			Carson, James, Jr.....f	8	37
			Carson, David.....f	8	37
			Cunningham, Reuben..f	8	21
			Cunningham, Stephen..f	9	19
			Cummings, Arch.....h	8	36
			Challis, John.....f	11	19

	Con.	Lot.		Con.	Lot.
Converse, Thos. M.....f	9	11	Eagles, Wm.....f	11	18
Converse, Thos. N.....f	9	11	Ferguson, Wm.....f	3	8
Converse, Hiram J., Teacher.....f	11	15	Ferguson, Thomas.....f	3	8
Cattle, John.....f	10	1	Ferguson, Creighton...f	1	3
Cooper, Wm.....f	10	28	Finch, Samuel.....f	1	5
Corbet, Thomas.....h	11	7	Fenner, Frederick.....f	3	1
Corbet, Henry, Tailor..f	11	12	Freeston, Joseph.....f	3	11
Cameron, Hugh.....f	12	38	Fuller, Peter.....f	6	19
Cameron, Wm.....f	12	38	Fox, Nelson.....f	8	9
Dawn, Jonathan.....f	2	2	Foe, Edward H.....f	8	15
Degan, John.....f	4	10	Fretter, Wm.....f	8	36
Duxberry, John.....f	7	25	Free, Wm.....f	9	1
Doran, Archclaus.....f	7	38	Free, Henry.....f	9	1
Doran, James.....f	8	18	Free, Robert.....f	11	4
Doran, Zaekeriah.....f	12	11	Ferris, John G.....f	9	12
Doran, John.....f	12	12	Ford, Richard.....f	10	9
Douglas, John.....f	9	2	Frizzell, John.....f	11	32
Douglas, Wm.....f	9	3	Frizzell, Amos.....f	11	32
Douglas, James.....f	10	3	Govier, George.....f	2	2
Durant, Wm.....h	9	37	Green, Reuben.....f	3	12
Durant, Stephen.....f	8	22	Green, John.....f	4	3
Drake, James.....f	10	3	Gilchrist, Thomas.....f	4	1
Doan, Wm.....f	10	36	Gilchrist, Henry.....h	4	8
Doherty, Thomas.....f	10	10	Grier, Andrew.....f	4	1
Doherty, John.....f	10	10	Grier, James.....f	4	3
Doherty, James.....f	11	10	Grier, James, Sr.....f	4	3
Doherty, George.....f	8	7	Grier, David.....f	7	18
Doherty, Joseph.....f	8	7	Grier, John.....f	7	19
Donald, James.....f	11	1	Govett, Thos., Mason..f	6	20
Downing, W. J.....f	12	17	Garrett, Christopher..f	6	20
Ellis, George, Sr.....f	7	20	Garrett, Isaac.....f	7	20
Ellis, George, Jr.....f	7	20	Gould, Henry.....f	7	10
Ellis, Thomas.....f	7	20	Gould, Abel.....f	7	10
Ellis, Charles.....f	6	20	Gould, Nathan.....f	7	10
Ellis, James.....f	7	20	Gifford, Alf'd, Teacher.f	7	24
Emery, Peter.....f	6	20	Gibbon, Lewis.....f	7	27
Emery, James.....f	7	19	Gibbon, Jessie.....f	7	27
Emery, Charles.....f	9	24	Gordon, John.....f	10	4
Eckhart, W. P. E.....f	9	10	Gowan, Charles.....f	10	4
Eagles, Samuel.....f	10	22	Gibbs, Joseph.....f	12	16
Eagles, Wm. H.....f	11	17	Greenfield, Samuel....f	12	25
Eagles, Frederick.....f	11	17	Hogg, James.....f	1	3
			Hogg, James, Jr.....f	1	3

Ho
Ho
Hu
Ho
Ho
Ho
Ho
Ho
Ha
Ha
Ha
Ha
Hu
Hu
Hu
Hoc
Hill
Har
Hav
Hal
Hur
Hou
Hou
Hou
Hou
Hug
Hes
Hill
Hill
Hou
Hay
Ingl
John
John
John
John
John

	Con.	Lot.		Con.	Lot.
Hogg, Alex	f	1 3	Johnson, Joseph.....	h	9 24
Hogg, Simon.....	f	6 4	Johnson, Wm.....	f	12 13
Hurlburt, Heman.....	f	1 3	Jarmin, Jas.....	h	6 19
Howe, Thomas	f	1 6	Juniper, John.....	f	7 20
Howe, Henry.....	f	1 6	Juniper, Amos.....	f	7 20
Howe, Andrew	f	9 14	Jay, Albion S	f	7 25
Holmes, John.....	f	8 30	Kirkwood, John.....	f	5 7
Holmes, Walter J.....	f	1 7	Kyle, Wm.....	f	7 19
Holt, George.....	f	6 7	Knight, Abraham.....	f	12 5
Hamilton, T.....	h	2 8	Kilvington, Henry...f	11 6	
Haines, James.....	f	3 1	King, John.....	h	11 13
Hare, Andrew.....	f	7 3	Kirwin, Elias.....	f	12 35
Harc, Henry.....	f	7 4	Kirwin, Schuyler.....	f	12 35
Hare, James	f	3 3	Kirwin, Wm.....	f	12 35
Hare, Peter.....	f	7 4	Kerr, Hawkins.....	f	12 38
Hunter, Robert.....	f	4 5	Kerr, Enoch.....	f	12 38
Hunter, John	f	4 5	Londry, Thomas.....	f	3 12
Hunter, John	f	8 8	Londry, John B.....	f	4 12
Hooker, F., Gardener..f	6 15		Londry, Lorenzo.....	f	4 12
Hill, Robt., Mason.....	f	6 15	Lindsay, Geo., Teacher.f	4 2	
Harris, Thomas.....	f	6 17	Lenox, Andrew.....	h	4 2
Hawkins, Wm	h	6 17	Lytle, Irwin.....	f	4 4
Halleck, Jas., Cooper..f	7 29		Loblaw, Thomas.....	f	4 7
Hunt, John.....	f	9 12	Logan, James.....	f	4 8
House, George.....	f	11 21	Lemon, James.....	f	12 31
House, John.....	f	11 21	Lemon, John, Jr.....	h	12 32
House, Thos. M., Sr..f	9 28		Laycock, Wm.....	f	9 22
House, Thos. M., Jr..f	9 29		Laycock, Alex.....	f	9 22
Hughson, Wm	f	9 36	Laycock, Brian.....	f	6 11
Heskill, George.....	f	10 24	Laycock, James.....	f	6 12
Hill, John.....	f	10 39	Laycock, John.....	f	8 22
Hill, Charles.....	f	11 5	Lloyd, Jno., Sawyer...h	6 15	
Houston, Wm.....	f	11 4	Lowe, Jas., Brickmakerf	6 17	
Hayes, Wm	f	11 6	Lynn, Robert	f	3 10
Inglis, Joseph	f	12 4	Lynn, John H.....	f	6 10
Johnson, George	f	12 31	Lochead, Robert.....	f	6 30
Johnson, Wm.....	f	12 30	Leader, Johnson.....	f	8 23
Johnson, Arthur.....	f	4 1	Long, Adam	f	8 24
Johnson, James.....	f	4 4	Long, James	f	9 16
Johnson, Wm.....	f	6 9	Leavens, Wm. B.....	f	9 18
Johnson, Thomas.....	f	6 9	Leavens, Ransellaer...f	9 18	
Johnson, Wm.....	f	8 26	Laturnel, Robert.....	f	2 9
Johnson, John.....	f	8 34	Laturnel, Thomas	f	2 9

	Con.	Lot.		Con.	Lot.
Maynard, Henry.....f	1	9	McDonald, Arch.....f	6	15
Maynard, George.....f	1	9	McDonald, Angus.....h	9	39
Maynard, Edgar.....f	1	9	McDonald, Donald.....f	9	34
Maynard, Edwin.....f	1	9	McLean, Robt., Tanner..f	5	3
Montgomery, Johnson..f	3	9	McLean, Neil.....h	10	7
Malcolm, Hamilton...f	4	2	McLean, Joseph.....f	9	10
Mitchell, Robert.....f	5	3	McFarlane, Alex.....f	5	6
Mitchell, Thomas.....f	4	3	McMullen, Mrs. E.....f	6	24
Mitchell, Charles.....f	4	3	McMullen, John.....f	10	38
Marshall, Jas., Waggon- maker.....f	5	3	McMullen, Hugh.....f	10	38
Matthews, James.....f	6	4	McLaren, Duncan.....f	6	31
Marsh, John.....f	12	6	McLaren, James.....f	7	36
Merrick, Dorchester...f	6	9	McKinnon, Donald....f	7	3
Milne, Alex.....f	7	12	McLeod, Roderick....f	12	38
Mackie, Thomas.....f	10	2	McLeod, Alex.....h	7	13
Mackie, Wm.....f	7	12	McCartney, John.....f	7	29
Mackie, Thomas.....f	7	13	McCartney, Andrew...f	7	18
Mackie, James.....f	12	18	McIntosh, Thos.....f	8	13
Markle, Andrew, Shoe- maker.....f	7	29	McIntosh, Gilbert....f	7	32
Mitcheltree, John.....f	7	35	McIntosh, Wm.....f	8	2
Murray, Robert.....f	8	2	McIntosh, Gilbert P...f	9	34
Moore, Thomas.....f	11	15	McNaughton, Don'l'd, Jr.f	8	1
Moore, Jabez.....f	12	5	McNaughton, James...f	8	10
Maxwell, James.....f	11	38	McNaughton, Donald..f	8	10
Macham, John.....f	12	4	McKay, John.....f	8	3
Moulton, Royal.....f	12	36	McKay, Finlay.....f	12	34
McCausland, Geo., Car- penter.....f	1	2	McKay, John.....f	1	2
McCausland, Alex.....f	2	3	McIntyre, John.....f	8	17
McGillivray, John....f	9	35	McIntyre, John.....f	11	38
McGillivray, Neil.....f	9	35	McAleer, John.....f	8	30
McGillivray, Wm.....f	2	5	McCannell, Ainslie...f	10	4
McArthur, ———.....h	3	3	McCrea —, Fisherman..h	12	41
McVitty, George.....f	3	8	McCConnell, Charles...f	11	33
McKinlay, David.....f	4	3	McEdwards, Duncan...f	12	13
McDonald, Robert.....f	11	27	Noble, Robert.....f	3	5
McDonald, Charles....f	11	32	Neelands, John.....f	7	23
McDonald, Wm.....f	10	15	Newman, Theophilus..f	10	9
McDonald, Miles.....f	5	2	Osborne, James.....f	6	7
McDonald, Alex.....f	12	21	Ormsby, Richard.....f	6	15
McDonald, John.....f	7	9	Oliver, James.....f	6	20
			Phipps, Robt. W.....f	1	6
			Parsley, Wm. H.....f	1	7
			Parsley, Edward H...f	1	7

.lot.
 15
 39
 34
 3
 7
 10
 6
 24
 38
 38
 31
 36
 3
 38
 13
 29
 18
 13
 32
 2
 34
 1
 10
 10
 3
 34
 2
 17
 38
 30
 4
 41
 33
 13
 5
 23
 9
 7
 15
 20
 6
 7
 7

	Con.	Lot.		Con.	Lot.
Postle, Francis	f	2	7	Smith, Robert	f 9 27
Postle, Wm	f	2	10	Smith, Wm	f 3 2
Parker, Ephraim	h	4	2	Smith, Robert	f 4 1
Pitts, Emanuel	f	6	20	Smith, Phillip	h 4 3
Parkin, Wm	f	9	3	Smith, Alonzo	f 6 3
Porter, Wm	f	10	16	Smith, Lewis	f 6 3
Purdy, Marshall	f	11	10	Smith, Garrett	f 6 3
Purdy, Jesse T	f	5	15	Smith, John	f 7 2
Purdy, Hassard W	f	5	15	Smith, Robert	f 11 10
Pacy, Edward	f	11	14	Smith, Daniel	f 11 10
Payne, Charles	f	11	19	Smith, Bernard	f 12 3
Rodgers, John	f	3	4	Smithson, Geo., Coop'r	f 3 11
Rowe, Wm	h	4	3	Spratford, Jas., Sawyer	h 6 12
Ratray, Robt	f	5	5	Story, James	f 9 5
Ratray, Alex	f	5	5	Story, John	f 7 3
Robinson, Thomas	f	6	2	Story, Walter	f 3 2
Robinson, Cuthbert	f	6	2	Sewell, John	f 5 3
Robinson, John	f	8	5	Sewell, Wm	f 7 5
Robinson, Wm	f	6	29	Sing, Cyrus R	f 4 15
Rouse, Wm	h	6	18	Sterling, John	f 7 5
Rouse, John	h	6	18	Sterling, James	f 7 5
Rouse, Thomas	h	6	18	Stitt, Wm	f 8 1
Raven, Wm. G	f	7	25	Sheppard, Henry	h 8 8
Raven, John	f	7	30	Snider, George	f 8 16
Raven, Jonathan	f	11	13	Snider, John	f 8 15
Robbins, Solomon	f	7	35	Snider, Wm. A	f 8 17
Rose, Ezra	f	8	17	Snider, James	f 8 17
Rutherford, David	f	8	29	Shunk, Abraham	f 8 25
Robertson, Duncan	f	9	4	Shunk, John	f 8 19
Robertson, James	f	9	6	Shunk, Wm., Carp'tr	f 8 25
Robertson, James, Jr	f	9	6	Sander, Franklin	f 8 19
Robertson, Donald	f	10	6	Sparling, Ellis	f 9 30
Robertson, Charles	f	12	33	Speer, Samuel D	f 9 32
Richmond, Cyrus C	f	9	16	Saunders, Samuel	f 10 16
Richmond, Jeremiah	f	9	19	Saunders, John	f 11 19
Richmond, Clark	f	9	19	Seaman, David	f 11 17
Reynolds, James	f	10	10	Seaman, Peter	f 12 12
Rosborough, John	f	10	23	Tusker, Wm	f 3 6
Rosborough, Wm	f	10	23	Taylor, John, Jr., Black-	
Reid, Nicholas	f	10	26	smith	f 5 4
Richardson, Wm	f	12	16	Taylor, Wm., Sr	f 5 4
Shields, Joseph, Jr	f	2	10	Taylor, Wm., Jr	f 5 4
Shields, Joseph, Sr	f	3	5	Taylor, John	f 5 4

	Con.	Lot.		Con.	Lot.
Taylor, Henry.....	h	5 4	Wilson, Harry.....	f	6 20
Taylor, Joseph.....	f	11 16	Wilson, John.....	f	8 29
Taylor, James.....	f	10 14	Williamson, James . .	f	4 3
Taylor, Robert, Sr.....	f	10 17	Warner, Allen.....	f	5 5
Taylor, Robert, Jr.....	f	10 17	Whitelaw, Wm.....	f	5 11
Taylor, Richard.....	f	10 17	Ward, John.....	f	6 8
Trout, James.....	h	7 22	Ward, Wm.....	f	6 8
Trout, Wm.....	f	6 13	Winters, Moses.....	f	6 24
Trout, Peter.....	f	6 13	Wood, Wm.....	f	6 27
Trout, Wm., Milwr't...f		6 13	Wilcox, Jesse C.....	f	6 27
Trout, Rev. W., (Disci- ples).....	f	6 22	Wilcox, Stephen J.....	f	8 25
Thomas, David, Ap...f		6 20	Wilcox, Stephen L...f		8 26
Tomlinson, George.....f		8 6	Walker, Wm., Mason...f		8 23
Tapley, Wm.....	h	9 24	Williams, Ephraim B..f		9 13
Tottenham, F. R.....f		9 33	Williams, George M...f		9 13
Tenyck, Wm.....	f	11 35	Williams, John M.....f		9 14
Ufland, David.....	f	7 23	Williams, John.....	f	9 14
Urquhart, David.....f		7 8	Watson, Wm.....	f	9 37
Urquhart, Hugh.....f		7 8	Watson, Charles.....f		11 5
VanIristan, Chas.....h		8 12	White, John.....	f	10 5
Vail, Wm. P.....	f	12 40	Walmsley, Wm.....	f	11 33
Vanderburg, Thos.....f		8 20	Walmsley, James.....f		12 33
Vanderburg, Stephen..f		8 20	Weller, Asa.....	f	12 7
Vickers, Thomas.....f		6 4	Willis, John.....	f	12 30
Vanwyck, Hiram.....f		12 36	Young, Hugh.....	f	5 8
Willard, Hall.....	f	1 2	Young, Robert.....	f	5 8
Wilson, John.....	f	4 1	Young, William.....	f	5 8
Wilson, J. L., Ink'pr..f		4 3	Young, Bowerman.....f		6 32
Wilson, Joseph.....	f	4 3	York, Frederick.....	f	6 22
Wilson, James N.....h		4 8	York, Thos., Shoem'kr.f		6 29
			Yeomans, Newton.....f		9 12

SULLIVAN P. O.

A Post-office on the Garafraxa Road, 13½ m. S. of Owen Sound, and 14½ m. from Durham. It is just North of the new town-plot of Williamsford. William Buchanan, Postmaster. Daily mails to and from Owen Sound and Durham. This Post-office and the office at Durham are the oldest Post-offices South of Owen Sound, in the County of Grey; dating from the year 1847. The present Postmaster has continued to act since the first establishment of the office. "Sullivan P. O." has always been on the *Holland* side of the road, though it is very central for the front ranges of Sullivan—in earlier years the only settled portion of that township. The Postmaster of

Sullivan combines Book-binding with his official duties ; and, as there is no Book-binder in Owen Sound, receives all the patronage of the County Town in that line. (See also " *Williamsford* .")

SULLIVAN TOWNSHIP.

Sullivan is one of the Western townships of the County of Grey, being bounded North by the township of Derby, East by the Garafraxa Road and Holland, South by Bentineck, and West by Arran and Elderslie, in the County of Bruce. The township was surveyed in 1844, Charles Rankin, Esq., P. L. S., laying out the Northern part, and John Stoughton Dennis, Esq., P. L. S., surveying the Southern part. There was once an old road-line run out, following the general line of the Toronto and Sydenham Road in its S. E. part, and running diagonally across Sullivan toward Saugeen. On some maps this line of Road still figures. It was called the " Toronto and Saugeen Road," but in point of fact was never opened out. Dennis and Rankin were instructed to pull up the stakes when they came to them, and make a square survey of the township. It would have been a lasting benefit to the country if all other diagonal surveys had been knocked in the head as effectually as this one ; for a glance over the map of Upper Canada will show, that West of Toronto alone, in a country without a mountain range, and with scarcely a navigable river, there are 25 three-cornered townships ; and the County lines are as nearly as crooked as in England, where the Surveyor had nothing to do with them. The old road-line mentioned divide d the labours of the two Surveyors in laying out the township.

Another old road-line has disappeared in Sullivan. The original course of the Garafraxa Road was a mile or two to the West of the present line, in Sullivan, and passed some of the small lakes found in that part of the township. This line was partially brushed out and a few fallen logs, &c. removed, so as to render it *possible* to travel it, but was really never travelled, as the new line was run out in 1841. A. M. Stephens, Esq., the present Mayor of Owen Sound, was one of a party of young men engaged in this *brushing* ; and came near perishing in an early snow-storm that overtook the party in the then nameless wilderness of Sullivan, just at a time when their provisions had entirely run out. With a piece of bread each, the size of a man's hand, the party of twelve set their faces to the blast, to try to reach Owen Sound (a distance of 17 miles), where there was at least *one* inhabited house ! The snow was nearly three feet deep. It was found that only two of the party were strong enough to be of any assistance to the rest. These two took turns in breaking the snow for the others. This was in December, 1840.

As " Grant lots " of 50 acres each were laid out on each side the

Garafraxa Road in 1841, a few settlers came into Sullivan that year and the following year, along the road, and began the hard struggle for life in the backwoods. The winter of 1842-'3 is still remembered throughout Canada as a long and snowy one. In the Owen Sound region, the snow had accumulated to 5 feet before Spring—and it fell middle of November—and on 15th April, Mr. Telfer, the Government Agent at Owen Sound, remarked that Winter surely "couldn't last much longer!" Provisions were exceeding scarce in the settlement. A settler named Barnes, living 13 miles from Owen Sound, on the Garafraxa Road between Holland and Sullivan, died in the Spring (1843) of actual starvation. Had he been alone, he might have got through, or gone where provisions could be got. But he had a family; and in trying to get his children a mouthful of anything that could be eaten, he often neglected himself; and after living some time on *cow cabbage*, he at last sunk under his privations and died.

Sullivan (named after the late Hon. R. B. Sullivan, Crown Land Commissioner at the time) now contains many fine farms, the homes of thrifty and enterprising farmers. Ten years ago the township began to be extensively settled. With the exception of some blocks of wild land in the S. W. part, held by non-residents, the township is mainly in the hands of settlers. The township is not all equally good. An imaginary line, drawn diagonally from the N. E. to the S. W. corner, would, with some approximation to exactness, divide the township with respect to quality of soil, &c. The N. W. half is much superior to the S. E. half. The former is undulating, but not hilly; soil a good clay—not so heavy as in the adjoining township of Elderslie; but sufficiently friable. Timber, maple and elm. Some pine in the cedar-swamps. The S. E. portion is more hilly—broken somewhat with the branches of the Saugeen; soil inclined in many places to be gravelly, with a good deal of swamp, and several small lakes. This portion is not so well settled. The Western part of Sullivan is watered by the Sable River, the Eastern part by the Sydenham, and the Southern part by the North Fork of the Saugeen.

There is but one Post-office in the township—"Marmion," though there are others on its borders in different directions:—*Invermay* at the N. W., *Scone* at S. W., *Sullivan* at the E., and *Chatsworth* at N. E.

Mills.—*Elliot's Mills*: Lot "H," Con. 2., on the Sydenham River. Elsewhere separately described.

Pringle's Sawmill: On 3rd Con., Lot "D," on a Spring creek, a tributary of the Sydenham.

Hinds' Sawmill: On 3rd Concession, Lot 14; situated on the Sydenham River. Richard Hinds, proprietor.

S
("S
C
wate
C
Chu
O
John
O
of R
T
ship
P
the C
the 1
100
incre
fore
L
acres
1864
acres
each.
P
Sprin
bush
56,57
Suga
3,17
M
P. O
John
wort
M
Cric
A
form
ships
Hen
S
log.

Strathy's Sawmill: On the Garafraxa Road, at the so-called ("Sable.") (See "*Williamsford*.")

Conger's Sawmill: On Lot 15, in 10th Concession, on the headwaters of the Aux Sable. James A. Conger, proprietor.

Churches.—On Lot 10, Con. 8, "St. John's" (Episcopal) Church. Building, frame. Erected in 1864. Rev. Geo. Keys.

On Lot 9, Con. 4., a N. C. Methodist Chapel; frame; near Mr. John Totton's.

On Lot 13, Con. 13, "Grace Church," another preaching station of Rev. G. Keys. Building, log.

The majority of the School-houses are also used for Divine Worship on Sabbaths.

Population.—In 1861, the population of Sullivan, as given by the Census, was 1,736, standing in respect to numbers tenth among the 17 townships of Grey. The Residents' Roll, in 1864, contained 100 more names than at the time of the Census, representing an increase of at least 500 in the population. The number may therefore be safely set down at the present date at about 2,300.

Lands and Landholders.—Sullivan contains about 72,500 acres. In 1861, the number of occupiers of land was 299. In 1864, 400. At the time of the Census, 37 persons held less than 50 acres each, 178 from 50 to 100 acres each, and 84 over 100 acres each.

Products.—In 1861, only 140 bushels Fall Wheat are reported; Spring Wheat, 38,480 bushels; Barley, 961 bushels; Pease, 6,506 bushels; Oats, 19,112 bushels; Potatoes, 30,346 bushels; Turnips, 56,572 bushels; Grass Seeds, 93 bushels; Hay, 1,192 tons; Maple Sugar, 10,939 lbs.; Wool, 4,079 lbs.; Fulled cloth and Flannel, 3,172 yds.; Butter, 38,505 lbs.; Cheese, 2,980 lbs.; Pork, 526 bbls.

Municipal Officers.—*Reeve*, Stephen B. Conger (Marmion P. O.) *Councillors*—James Beattie, Caleb Morden, John Hinds, John McIntosh. *Clerk and Treasurer*, Charles Critchley (Chatsworth P. O.)

Magistrates.—Thomas Mitchell, Stephen B. Conger, Charles Critchley, Thomas Pringle, James Stuart, James Kennedy, *M. D.*

Agricultural Society.—Holland and Sullivan have united in forming and supporting an Agricultural Society for the two Townships. The Autumn Exhibition is generally held at Chatsworth. Henry Cardwell (Chatsworth), Secretary and Treasurer.

Schools.—S. S. No. 1. Alex. McCorkindale, Teacher. House, log. Average attendance for 1864, 33.

S. S. No. 2. John W. Jackson, Teacher. House, log. Average attendance for 1864, 23.

S. S. No. 5. Jemima Carson, Teacher. House, log. Average attendance for 1864, 19.

Union S. S. No. 1 (Chatsworth School; section partly in Holland). J. A. G. Williamson, Teacher. Average attendance, from Sullivan, for 1864, 22; from Holland, 17; total average, 39. House, frame.

Union S. S. No. 2 (part in Holland), John H. Campbell, Teacher. House, frame. Average attendance from Sullivan, for 1864, 4; from both townships, 13.

Union No. 1 (Derby). Edward Lunn, Teacher. House, log. Average attendance for 1864, from Sullivan, 7; from Derby, 5; total average, 12.

NOTE.—For reasons given in connection with some other Townships, the distinction of "Freeholder" and "Householder" is not given; it would be invidious here.

	Con.	Lot.		Con.	Lot.
Adams, Robert.....	2	29	Buchanan, Arch.....	2	19
Appleby, Thomas	3	21	Barss, Caleb.....	6	16
Armstrong, John.....	4	M	Barss, Thomas.....	6	16
Atcheson, John.....	5	21	Barss, Joseph.....	6	17
Algeo, Ferris.....	5	30	Barss, Richard.....	6	17
Armitage, Mark.....	6	11	Burgess, Andrew.....	6	22
Acton, Arthur.....	12	22	Blue, Duncan	6	26
Acton, Joseph.....	12	23	Brenwick, John.....	6	26
Black, Wm.....	8	2	Brown, Arch.....	7	2
Black, Hugh.....	8	2	Brown, Thomas.....	7	13
Black, John	1	4	Brown, Hugh.....	11	22
Black, James	2	12	Benedict, Wm.....	7	12
Black, Alex.....	2	B	Benedict, Caleb.....	10	22
Bowie, Mrs.....	1	4	Blake, Christopher.....	7	17
Breen, Conger.....	1	19	Bury, John.....	9	11
Benderman, Andrew....	3	8	Boyd, John.....	12	30
Blade, George.....	3	20	Boyd, John, Jr.....	12	30
Bridgett, Wm.....	4	J	Bulger, Joseph.....	13	14
Beattie, James	5	5	Carson, Wm.....	1	2
Bantine, Joseph.....	5	19	Carson, Walker.....	2	A
Bryan, James.....	5	23	Carson, Robert.....	7	10
Bryan, Wm.	5	23	Carson, James.....	7	11
Bryan, Joseph.....	6	23	Carson, Wm.....	7	16
Bedford, George.....	5	26	Corsley, Michael.....	1	3
Brimlaw, James.....	5	26	Curtis, George.....	1	4
Beaton, John.....	6	1	Cook, Joseph.....	4	16

	Con.	Lot.		Con.	Lot.
Cook, Wm.....	4	14	Campbell, Alex.....	11	1
Cook, Robert.....	4	14	Carter, James.....	10	30
Cook, Ralph.....	1	19	Cross, Wm.....	11	1
Cook, John.....	1	13	Cross, Mark.....	12	10
Cook, Rev. R. B., Baptist	1	19	Cronan, Michael.....	11	30
Cook, Wm.....	9	3	Conger, Stephen B.....	9	14
Cook, Francis.....	9	4	Duffy, Thomas.....	1	4
Creighton, James.....	1	15	Duffy, James.....	1	12
Clark, John.....	1	19	Donaldson, John.....	1	16
Currie, John.....	2	5	Donkard, John.....	5	19
Critchley, Charles.....	2	C	Douglas, John.....	1	19
Conley, Robert.....	2	20	Douglas, Daniel.....	1	20
Conley, Wm.....	2	21	Davidson, Wm.....	2	2
Conley, James.....	3	19	Dobie, John.....	2	13
Crozier, David.....	2	24	Delane, Charles.....	1	2
Crage, Andrew.....	2	24	Deacon, George.....	2	G
Crane, Richard.....	3	L	Doyle, Joseph.....	3	22
Coleman, Patrick.....	3	14	Doyle, Benj.....	5	22
Coleman, Michael.....	3	30	Duggan, Cornelius.....	3	29
Cochrane, John.....	3	15	Dundas, John.....	3	30
Cram, James.....	5	18	Dunnington, Joseph....	5	2
Cram, David.....	3	15	Dunnington, James....	5	2
Conway, Henry.....	3	23	Dunnington, Thomas...	6	2
Crothcamp, Wm.....	4	18	Duff, James.....	5	8
Cassels, George.....	4	22	Ewing, John A.....	2	21
Charlton, John.....	1	7	Elder, James.....	10	20
Charlton, James.....	4	24	Embross, Joseph.....	1	1
Cosgrove, Thomas.....	4	27	Embross, Joseph, Jr....	1	1
Cosgrove, George.....	6	22	Foster, Samuel.....	1	4
Camp, David.....	5	7	Forbes, George.....	2	H
Crow, C.....	5	19	Frazer, Alex.....	2	17
Chambers, John.....	1	13	Frazer, Alex.....	6	14
Coulter, Robert.....	7	8	Frazer, James.....	3	K
Coulter, James.....	8	11	Ferguson, John.....	3	4
Coulter, Joseph.....	8	11	Fletcher, Robt.....	7	19
Cameron, Samuel.....	7	20	Forgroves, Robert.....	9	6
Cardno, John.....	8	3	Fullarton, Matthew....	11	21
Crawford, Thomas.....	8	10	Fenton, Samuel.....	11	27
Campbell, Ralph.....	7	15	Fitzgerald, Michael....	11	30
Campbell, Wm.....	8	15	Forrest, Robt.....	13	7
Campbell, James A....	11	7	Follis, John.....	13	16
Campbell, John.....	8	15	Green, George.....	1	14
Campbell, Arch.....	9	7	Green, Mrs.....	2	14

	Con.	Lot.		Con.	Lot.
Gillies, Robert.....	1	20	Jackson, Wm.....	5	17
Godfrey, Wm.....	2	9	Jameson, Wm.....	7	17
Godfrey, Michael.....	3	B	Johnson, John.....	4	19
Gillan, Patrick.....	2	29	Kinnon, John.....	5	16
Gilchrist, Donald.....	7	1	Kinnon, Stephen.....	4	16
Gilchrist, James.....	7	4	Kinnon, James.....	5	17
Gilchrist, Ronald.....	7	1	Kingsbury, Stephen....	1	4
Grantham, Joseph.....	6	15	Kelly, Patrick.....	2	7
Graham, Samuel.....	10	10	Kergan, Wm.....	9	3
Graham, James.....	6	17	Kier, Wm.....	4	21
Graham, Christopher ...	6	17	Kennedy, James.....	6	9
Graham, James.....	10	10	Kennedy, Brian.....	7	28
Geddes, John.....	1	15	Kilpatrick, Wm.....	7	10
Gillespie, Samuel.....	7	13	Kilpatrick, Robert.....	8	10
Gordon, Hiram.....	1	21	Kenna, Thomas.....	8	28
Gaddis, Edward.....	7	25	Knowles, George.....	12	12
Grant, John.....	1	28	Kyle, Wm.....	13	20
Garrett, John.....	8	9	Kyle, John.....	13	21
Ganke, Godfred.....	10	25	Kyle, James.....	13	21
Hemstock, John.....	1	6	Little, John.....	1	4
Halliday, Mrs.....	1	28	Leggett, Gore.....	1	4
Hollingshead, J. G.....	6	10	Lowry, Edward.....	1	9
Hynds, Thomas.....	5	9	Lowry, Robert.....	2	E
Hynd, John.....	2	M	Lee, George.....	1	14
Hynd, Richard.....	3	14	Lawson, Frederick.....	2	22
Hynds, Francis.....	5	9	Lawson, Francis.....	3	25
Hamly, Askett.....	3	M	Lubin, Ernest.....	4	19
Hamilton, Wm.....	3	24	Lister, Wm.....	4	30
Hopkins, N.....	1	19	Long, Edward.....	4	30
Henry, Andrew.....	4	J	Lowe, John.....	5	30
Harrity, Edward.....	4	20	Lowe, James.....	6	28
Harrity, Hugh.....	4	26	Lowe, Peter.....	6	29
Harrity, John.....	4	26	Lowe, Donald.....	6	29
Holmes, John.....	5	7	Lawrence, Henry.....	13	18
Howitt, George.....	5	4	Loons, Daniel.....	9	2
Hastley, Archibald.....	6	28	Mooney, John.....	1	18
Hutchinson, George.....	7	5	Miller, Henry.....	1	22
Hatton, John.....	8	7	Miller, James.....	7	21
Hanbury, Robt.....	8	13	Mortley, Charles.....	1	25
Hanbury, Elisha.....	9	9	Mitchell, James.....	8	3
Ireland, James.....	1	9	Mitchell, Thomas.....	2	8
Irvine, Mrs.....	4	25	Mitchell, Robert.....	2	8
Jackson, Henry.....	3	M	Mitchell, A. H.....	2	14

Mit
Mit
Mit
Mal
Mal
Mal
Mal
Mu
Mor
Max
Mu
Mu
Mu
Mill
Mor
Mor
Mela
Mela
Mur
Mur
Mor
Mun
Milb
Mole
Mair
Mair
Mim
Men
McK
McK
McL
McL
McA
McC
McG
McI
McI
McC
McC
McI
McI
McI
McI

SULLIVAN TOWNSHIP.

301

	Con.	Lot.		Con.	Lot.
Mitchell, John	3	2	McIntosh Ralph.....	1	30
Mitchell, James	3	3	McBain, Lachlin.....	6	13
Mitchell, Wm.....	5	1	McBain, David.....	6	13
Malone, Patrick	5	20	McDonald, Mrs.....	2	6
Malone, John	2	27	McDonald, John.....	2	11
Malone, James	4	18	McDonald, Hugh.....	5	6
Malone, John.....	4	25	McDonald, Arch.....	5	6
Muir, Francis.....	2	20	McDonald, Angus	7	5
Moran, Patrick.....	3	23	McDonald, Arch.....	10	28
Maxwell, John	3	L	McDonald, Wm.....	10	28
Munro, Henry.....	4	19	McGillivray, Duncan ...	2	G
Munro, George.....	8	12	McGillivray, Peter.....	2	G
Munro, John.....	4	18	McGillivray, Alex.....	2	G
Mills, John.....	4	28	McKay, John.	2	15
Morgan, Charles.....	6	15	McMitchell, David.....	2	22
Morgan, Henry.....	6	15	McMitchell, John.....	2	22
Melany, Patrick.....	6	18	McClung, James.....	2	23
Melany, Peter.....	6	18	McClung, David.....	3	25
Murray, George.....	6	30	McElheren, John.....	3	A
Murray, Wm.....	6	30	McCauley, Matthew....	3	C
Morden, Caleb	8	1	McHardy, Wm.....	8	3
Munford, Charles.....	3	4	McEwen, John	3	F
Milburn, John	10	21	McEwen, Robert.....	3	J
Molenski, John.....	8	18	McEwen, Andrew.....	4	15
Mair, Walter.....	8	21	McCann, John.....	3	21
Mair, Andrew.....	7	22	McCullough, John	4	22
Mimnaugh, Thomas	8	28	McMullen, John.....	4	28
Menery, Robert	13	6	McMullen, Michael.....	10	22
McKinnon, John	13	22	McKenzie, John.....	5	3
McKinnon, Charles.....	13	16	McKenzie, Roderiek....	7	4
McLellan, James.....	13	13	McGregor, John.....	6	3
McLellan, John	13	12	McGregor, Peter.....	6	5
McArthur, Neil.....	12	2	McNab, Robert.....	9	6
McCaffrey, Neil.....	12	5	McNab, John	8	9
McGill, Andrew.....	1	4	McNab, John	6	6
McInnis, Duncan.....	11	1	McNab, Samuel.....	6	7
McInnis, James.....	11	2	McNab, Robert.....	6	12
McClure, Robert.....	1	17	McNab, John	8	8
McClure, David	1	20	McNab, Charles.....	8	8
McLaughlin, James	1	17	McPherson, Wm.....	6	14
McIntosh, Alex.....	1	28	McGann, Timothy	6	18
McIntosh, Donald.....	1	29	McLeod, Alex.....	11	5
McIntosh, John.....	1	30	McLeod, Donald.....	7	2

	Con.	Lot.		Con.	Lot.
McLeod, Duncan	9	7	Sherry, Wm	3	1
McQueen, Arch	7	3	Stewart, Robert	3	K
McFarlane, Robert.....	11	4	Stewart, Duncan.....	3	16
Notman, John.....	3	K	Stewart, John.....	3	17
Nolan, Olivia.....	13	14	Stewart, James	4	L
Orr, Hugh.....	1	21	Stewart, Samuel	4	L
O'Neil, Michael.....	3	27	Stewart, Henry.....	7	10
Osburn, Wm.....	9	10	Stewart, Alex	9	11
Oliver, John.....	11	3	Sullivan, John.....	5	20
Oliver, Henry.....	11	4	Smith, Mrs.....	7	3
Pritchard, Wm.....	1	22	Smith, John	8	4
Pritchard, George.....	1	23	Short, Robert	7	6
Pringle, Thomas.....	3	D	Sheppard, John	7	8
Park, James.....	4	15	Swartz, Jacob	7	20
Penner, Elisha.....	6	7	Swartz, Michael.....	3	21
Penner, Wm.....	7	6	Stoddard, Walter.....	7	21
Penner, James.....	7	7	Shinsky, Aaron	8	18
Penner, John.....	9	10	Shinsky, Christopher ...	8	18
Pamperine, Christopher.	7	18	Sellers, Wm.....	9	1
Pavilaski, Adam	7	18	Scarrow, Wm	9	2
Parker, Charles.....	8	30	Sinclair, John.....	9	5
Quigley, George	13	15	Sinclair, Alex	11	2
Quigley, Wm	13	12	Sinclair, Donald	11	2
Quin, John	6	10	Sinclair, Arch.....	11	8
Robertson, Christopher.	2	28	Savage, Samuel.....	11	24
Ross, Wm.....	4	18	Trayer, John	1	26
Reid, Wm.....	5	4	Thompson, John.....	13	5
Richardson, Mark	1	4	Thompson, James.....	3	9
Riddell, Alex	5	29	Thompson, John.....	11	11
Riddell, John	5	29	Thompson, Francis.....	13	15
Robinson, George	8	3	Totton, John	3	G
Retz, Henry	8	20	Trafferd, Jesse	3	20
Retz, John	8	21	Tweeble, Robert.....	5	27
Ritchie, Andr�w.....	8	29	Travis, Edward.....	7	7
Robbins, Gabriel.....	11	23	Travis, Duke	7	7
Shouldice, John.....	1	5	Turner, Smith	12	12
Steadman, George.....	1	7	Turner, Wm.....	8	16
Steadman, John	1	7	Tompsett, John	8	17
Steadman, Anthony	9	8	Taylor, Benj	10	25
Salter, John.....	1	15	Thornby, Charles	11	12
Strathy, A. E.....	1	18	Vasey, George.....	2	26
Scott, David	1	24	Vasey, John	3	28
Spencer, Jason	13	11	Vasey, Wm.....	3	28

Vasey
Wilco
Wats
Wrig
Wrig
White
White
White
White
Walk
Walk
Walk
Willis
Willis
Ward,

Syd
in the
line of
ners n
distan
ranges
the S.
a good
for its
indeed
cannot
to secu
The
the lin
Daywo
Moulto
of the
Sound.

The
Sound
It has
in Hol
about
crossin

	Con.	Lot.		Con.	Lot.
Vasey, James	5	18	Ward, Christopher	4	17
Wilcox, R. L	1	1	Ward, James	8	30
Watson, Mrs.	1	4	Ward, Henry	10	12
Wright, Robert	1	26	Welsh, Nicholas	4	20
Wright, Joseph	8	13	Welsh, John	6	19
White, Wm.	2	2	Waters, John	5	16
White, Donald	2	2	Winterhorn, Charles	5	19
White, Arthur	2	3	Wild, Wm.	8	13
White, Wm.	2	4	Wilful, Christian	8	20
Walker, James	2	25	Wilkie, James	9	5
Walker, Samuel	3	M	Wray, Robert	11	28
Walker, Michael	4	24	Warren, David	12	10
Walker, Francis	6	8	Young, Robert	2	26
Willison, John	3	11	Young, Arch'd.	4	M
Willison, James	3	12	Young, John	8	19
Ward, James	10	12			

SYDENHAM "LAKE SHORE LINE."

Sydenham "Lake Shore Road" or "Line," is a principal Road in the Northern part of Sydenham township, leading from the town-line of St. Vincent, in the vicinity of Vail's Point, to Manders' Corners near Owen Sound. The Road runs N. E. and S. W. at the distance of about 1½ m. from the Shore of Owen's Sound, having 3 ranges of lots parallel to its course, on the N. W., and one range on the S. E. Its length is about 12 m. A succession of fine farms, in a good state of cultivation, is presented on each side of this Line, for its whole length. It is almost exclusively a Scottish settlement; indeed, the Government Agent at Owen Sound was accused, we cannot say with what truth, of exercising some skilful management to secure that result.

The principal points are Manders' Corners, at the lower end of the line. 3 m. from Owen Sound; Leith Corners, 6 m. from O. S.; Daywood P. O. 8 m. from O. S.; Johnson P. O. 12 m. from O. S.; Moulton's Tavern, &c. (Balaklava), 13 m. from O. S.; and the end of the Line at the 12th Con. line of St. Vincent, 14 m. from O. Sound.

SYDENHAM RIVER.

The Sydenham River, is a pretty little stream falling into Owen's Sound at the County Town, and forming the Inner Harbour there. It has a course of about 20 miles. It has its source in a small lake in Holland township, about 2 m. E. of the Garafraxa Road, and about 14 m. from Owen Sound. After running W. 3 or 4 miles; crossing the Garafraxa Road into Sullivan, it pursues a general North

course to the Sound, being never more than about a mile from the Garafraxa Road; sometimes only half that distance. It turns Elliot's Grist and Sawmills, and Hinds' Sawmill, in Sullivan; and Herriman's Sawmill, Inglis' Grist and Sawmills, and Cross' Sawmill, in Derby; and the Mills of Messrs. Harrison in Owen Sound. Some portions of its course are very rapid. It forms a beautiful Fall at Inglis' Mills, in Derby; and below the falls the water is almost a continuous rapid for some distance. It is navigable for half a mile from its mouth, and has been improved by dredging. (See "*Owen Sound*;" also "*Inglis' Falls*.")

SYDENHAM TOWN.

The name Owen Sound or Owen's Sound, was first applied to the large inlet still bearing that name; secondly, to the village that sprung up at its upper end; and thirdly, to the whole district of country round about. In 1840, the first part of the town-plot of Owen Sound was surveyed, and an Agent sent up to superintend the settlement of Immigrants. The new Town was named "Sydenham." Why the Post Office, which was established a year or two afterward, was called "Owen's Sound," and not "Sydenham" we have never heard explained. Though the place continued popularly to be called "Owen Sound" or "The Sound," *Sydenham* was its official name (except with the P. O. Department) from 1840 to 1856, inclusive. The name of the Post-office was never changed, except that it was made *Owen Sound* instead of *Owen's Sound*. In 1856, when a special Act of Incorporation for the town was obtained (to go into operation January, 1857), the name was made "Owen Sound," in accordance with the petition for Incorporation.

It cannot be denied that there was always a measure of dissatisfaction with the name *Owen Sound*; and if "Sydenham" had been less pre-occupied or used elsewhere,—first, for the name of the adjoining Township,—second, for a River in Kent,—and most of all for the Great Crystal Palace in the suburbs of London in England,—it would probably have been retained. The objection urged against the name *Owen Sound*, was that it was the name of the adjacent sheet of water, and could with no propriety be applied to the town. The name, however, is not now likely to be disturbed (See *Owen Sound*.)

SYDENHAM TOWNSHIP.

Sydenham is one of the Northern Townships of the County of Grey; being bounded North by the waters of Owen's Sound; East by St. Vincent; South by Holladay; and West by Derby, Owen Sound town-plot and Owen's Sound. It is a long township from S.

to N. stretching to the headland of Vail's Point or Point William, projecting into Georgian Bay.

Sydenham is a well-settled and populous township. It was surveyed in 1842 and '43 by Chas. Rankin, Esq., P. L. S., and immediately began to fill up with settlers. The soil is clay, well adapted for wheat-raising, though some tracts in the township are stony and rocky. It is unfortunate for the reputation of Sydenham with strangers, that the Owen Sound and Collingwood Gravel Road, running across the centre of the township, should happen to pass through the only considerable tract of rocky land in it. The two or three miles West of Woodford T. O. are very inferior on this account; while, a mile North or South, the land is excellent. The timber is hardwood,—maple, beech, and elm, with a sprinkling of hemlock, basswood, and ash; no oak, and no pine, except an occasional tree in the cedar-swamps. The state of agriculture may be judged of from the fact that though Sydenham, by the Census of 1861, stood sixth among the townships of Grey, with respect to the number of "occupiers of lands," and fourth as to the number of acres held, it stood *fourth* with respect to Fall wheat raised—(the report shows 27 bushels to the acre); *first* as to Spring Wheat; *third* as to Barley; *second* as to Peas; *third* as to Oats; *second* as to Potatoes; *eighth* as to Turnips; *first* as to Carrots; *third* as to Grass Seeds; *first* as to Hay; *first* as to Hops; *second* as to Maple Sugar; *first* as to Wool; *third* as to Fulled Cloth; *first* as to Flannel; *second* as to Flax and Hemp (Normanby will be first now, Egremont was first then); *first* as to Butter; *first* as to Cheese (quadruple the quantity of any other); *first* as to Fish; *second* as to Cattle; *fourth* as to Horses; *second* as to value of Live Stock; *first* as to Sheep; and *first* as to value of Farms, Farming Implements, and produce of Orchards and Gardens.

The Concession lines of Sydenham run N. & S., the Concessions numbering from the East, and the lots numbering from the South. As already noted, the Gravel Road from Owen Sound to Meaford and Collingwood, runs across the township from West to East, about its centre. The Garafraxa (Gravel) Road bounds it Western side. The "Lake Shore Line," and several of the other lines are also well-travelled Roads. There is but little absolutely level land in Sydenham; it is generally undulating, and in some parts a little hilly. The southern part of the township is well watered by the Big Head River, and several of its branches, and the North part by the "Water o'Leith," and several other creeks falling into Owen's Sound. A very high upland separates Sydenham from St. Vincent; and the township is traversed in its central part by a couple of rocky ridges (and a streak of rocky land belonging to each), running N. E. & S. W.

Post Offices.—In Northern part of the township are Woodford, Leith, Daywood, and Johnson Post Offices. Hoath Head P. O. is toward the S. end of the township. Walters' Falls P. O., in Holland, is near the S. E. corner of Sydenham.

Municipal Officers.—*Reeve*, Hugh Reid (Owen Sound P. O.); *Deputy Reeve*, James Gardner (Woodford P. O.); *Councillors*, Robt. McCutcheon, Stephen Cameron, Angus McKay. *Clerk*, Charles Gordon (Owen Sound P. O.) *Treasurer*, James Ross (Leith P. O.)

Magistrates.—James Ross, John Couper, Wm. Lang, Jr., James Gibson, Wm. Johnston, Adam Ainslie, Robt. Innes Campbell, Robert Grierson, David Armstrong, Charles Gordon, Wm. McDonald, Henry Reilly.

Census Reports.—Population in 1861, 3,021, being fourth in this respect among the townships of Grey; but if *all villages* had been excluded, Sydenham would have stood *second*, Normanby being first. Natives of England, 113; Natives of Scotland, 529; Natives of Ireland, 356; Natives of Canada and British Provinces, 1,988; Natives of U. States, 33.

Occupiers of land in 1861, 456. Holding less than 20 acres each, 7; from 20 to 50 acres each, 92; from 50 to 100 acres each, 264; from 100 to 200 acres each, 77; over 200 acres each, 16. Amount held, in acres, 48,532; under cultivation, 15,298; under crop 11,987 acres.

Fall wheat produced, 5,015 bushels; Spring Wheat, 92,730 bushels; Barley, 3,124 bushels; Peas, 17,040 bushels; Oats, 36,017 bushels; Buckwheat, 304 bushels; Indian Corn, 237 bushels; Potatoes, 48,285 bushels; Turnips, 56,765 bushels; Carrots, 976 bushels; Grass Seeds, 304 bushels; Hay, 3,284 tons; Hops, 241 lbs.; Maple Sugar, 17,319 lbs.; Wool, 8,693 lbs.; Fulled Cloth, 1,331 yds.; Flannel, 6,178 yds.; Flax and Hemp, 312 lbs.; Butter, 72,589 lbs.; Cheese, 16,387 lbs.; Beef, 297 bbls.; Pork, 1,217 bbls.; Fish, (salt), 412 bbls.; Do. (fresh) 24,600 lbs.

Neat Cattle, 3,486; Horses, colts and fillies, 511; Sheep, 2,436; Pigs, 1,523.

Churches.—Church of Scotland, on "Lake Shore" line, near Johnson P. O. "Zion Church" (Wesleyan), 6 m. S. of Owen Sound, on Garafraxa Road. Roman Catholic Church, in "Irish block," on 5th Concession.

Schools.—S. S. No. 1. Thomas Sterrett, Teacher. House, log. Average attendance for 1864, 27.

S. S. No. 3. W. P. Telford, Teacher. House, frame. Average attendance for 1864, 42. Furnished with Maps and Globe.

S. S. No. 4. Joseph S. Edwards, Teacher. House, log. Average attendance for 1864, 33.

S. S. No. 5. Hugh McKay, Teacher. House brick; (Manders' Corners.) Average attendance for 1864, 25.

S. S. No. 6. Gavin Shaw, Teacher. House, log. Average attendance for 1864, 27.

S. S. No. 7. Common School, not in operation in 1864. A R. C. Separate School is established in the Section, but no returns are at hand.

S. S. No. 8. Simon Graham, Teacher. House, log. Average attendance for 1864, 25.

Union S. S. No. 9. (part St. Vincent), Lydia Meir, Teacher. Average attendance for 1864, 28.

S. S. No. 10. Andrew Holland, Teacher. House, log. Average attendance for 1864, 20.

S. S. No. 11. Malcolm McQueen, Teacher. House, log. Average attendance for first 6 mos. of 1864, 15; closed for rest of the year.

S. S. No. 12. William Moore, Teacher. House, log. Average attendance for 1864, 11.

S. S. No. 13. H. Moore, Teacher. House, log. Average attendance for 1864, 27.

S. S. No. 14. Alex. Mitchell, Teacher. House, log. Average attendance for 1864, 24.

Union S. S. No. 2. (part Derby), D. R. Dobie, Teacher. House, stone. Furnished with Maps, &c. Average attendance for 1864 (from Sydenham), 12.

Union S. S. No. 3. (part Derby), Christina McKay, Teacher. House, log. Average attendance (from Sydenham) for 1864, 9.

Union S. S. No. 11. (part Holland), James Henderson, Teacher. House, log. Average attendance for 1864 (from Sydenham), 2. (See *Holland*.)

NOTE.—A. B. & C., and B. F. (Broken Front), are the diagonal Ranges parallel with the Lake Shore Road and the Sound. N. C. R., and S. C. R. are North and South of the "Centre Road" (the Owen Sound and Collingwood Gravel Road), respectively.

Fewer than half the names on the Assessment Roll of 1864, are marked as "Freeholders;" and as we find some of the heaviest assessments against persons who are set down merely as "Householders," we have omitted a distinction that would in many cases be invidious.

Con.		Lot.		Con.		Lot.	
Armstrong, James.....	1	1	1	Armstrong, Francis.....	7	23	
Armstrong, Wm.....	1	1	1	Armstrong, James.....	B.	37	
Armstrong, Thos.....	6	22	22	Armstrong, David.....	C.	35	

Con.	Lot.	Con.	Lot.
Armstrong, Robert C.	35	Buzza, George.....	5 25
Armstrong, Charles B.	33	Buzza, Wm.....	B. 11
Atcheson, Hamilton	3 5	Bodie, Wm.....	6 5
Abra, Thomas....	3 6	Bodie, Mary.....	2 N.C.R. 16
Alexander, Mat'w. (Leith.)		Bryan, James.....	6 15
Alexander, Richard (Leith.)		Butchart, David....	10 25
Alexander, James.	10 25	Bowles, Wm.....	11 3
Alexander, Alex...	4 23	Beattie, Andrew....	C. 31
Alexander, Robert.	4 27	Beattie, Robert....	12 14
Anderson, Thomas	5 1	Beattie, John.....	2 S.C.R. 16
Anderson, John...	5 1	Beattie, Walter ...	B. 41
Anderson, Peter... C.	19 19	Baker, Michael....	2 N.C.R. 3
Andrews, Mary....	10 7	Berridge, George..	1 S.C.R. 8
Arnett, Francis....	12 13	Bryson, James....	1 N.C.R. 3
Atkins, Walter....	B. 30	Boyle, Robert.....	1 N.C.R. 10
Ainslie, Adam....	B. F. 34	Blackshaw, S.....	A. 18
Bailey, John.....	2 S.C.R. 12	Blackshaw, W.....	A. 18
Bailey, Edward....	9 3	Benedict, A.....	B. 3
Bailey, Robert....	1 5	Benedict, Daniel... B.	3 3
Baxter, Colin.....	1 7	Benedict, James....	B. 3
Baxter, Donald....	2 7	Bready, Andrew....	B. 12
Ballard, Peter.....	1 14	Bready, Joseph....	C. 7
Bannan, Timothy.	2 N.C.R. 1	Burr, James	C. 4
Bannan, Joseph....	1 N.C.R. 1	Burr, Peter.....	(Leith.)
Bannan, John.....	1 N.C.R. 1	Blue, Charles	C. 21
Bannan, Edward..	2 5	Bothwell, John....	10 19
Binane, Timothy..	7 11	Bonestead, Wm....	1 7
Binane, Michael... 7	13	Biggar, Andrew....	C. 34
Binane, Patrick....	7 14	Caswell, Sarah.....	1 3
Binane, James....	10 14	Caswell, Wm.....	1 5
Boyce, Andrew....	2 12	Caswell, Samuel....	2 5
Barry, James.....	2 15	Caswell, Robert... 1	S.C.R. 16
Burns, Patrick....	2 23	Cameron, John... A.	13
Burns, James.....	1 S.C.R. 13	Cameron, Daniel... A.	13
Burns, Robert.....	1 S.C.R. 13	Cameron, Angus... A.	13
Bowley, George....	2 31	Cameron, Benj....	1 23
Bowley, Thomas.. (Leith.)		Cameron, Peter....	2 33
Brown, George....	4 25	Cameron, Duncan..	11 10
Brown, Thomas... B.	4	Cameron, Daniel... 2	S.C.R. 1
Brown, Wm.....	A. 40	Cameron, Peter....	2 S.C.R. 1
Brown, Thomas... (Leith.)		Cameron, Thomas. 2	S.C.R. 1
Black, James.....	5 23	Cameron, James B. 1	N.C.R. 15
Black, Joseph.....	12 14	Cameron, Emily....	A. 15

SYDENHAM TOWNSHIP.

309

Lot.	Con.	Lot.	Con.	Lot.
25		15		19
11		30		12
5		2		24
16		2		24
15		23		29
25		25		23
3		3		3
31		19		6
14		19		6
16		25		9
41		(Leith.)		9
3		(Leith.)		3
8		(Leith.)		3
3		27		3
10		30		1
18		13		2
18		3		2
3		13		10
3		5		38
12		5		3
7		13		3
4		14		3
		22		3
21		10		4
19		33		21
7		40		8
34		34		8
3		32		19
5		22		2
5		22		22
16		28		22
13		28		22
13		22		7
23		14		7
33		23		11
10		26		5
1		25		21
1		25		6
1		25		6
15		28		17
15		10		17
		19		1

	Con.	Lot.		Con.	Lot.
Crossin, Edward...	B.	5	Day, Thomas	C.	28
Clarke, Robert...	B.	34	Day, George.....	B.	26
Clark, James.....	(Leith.)		Day, Peter.....	B.	26
Cullen, Wm.....	C.	12	Day, John.....	B.	27
Carmichael, Alex...	4	6	Duffy, Michael	B. F.	34
Carmichael, John...	4	6	Edwards, Wm.....	1	8
Carmichael, Dug'ld	5	4	English, John.....	2	24
Currie, Laehlin....	4'	3	Ead, Arch.....	5	22
Currie, Duncan....	8	12	Elder, Wm	8	13
Currie, Arch.....	8	13	Elliot, Robert	1 S. C. R.	16
Currie, Charles....	11	4	Elliot, Robert, Jr.	2 S. C. R.	14
Currie, Neil.....	11	4	Elliot, Robert.....	B	38
Currie, Gillan.....	11	4	Elliot, James.....	1 S. C. R.	14
Currie, Donald....	10	1	Eames, George	2 S. C. R.	21
Cochrane, Robert..	5	24	Eames, Charles....	2 S. C. R.	21
Cochrane, James...	6	3	Edmonstone, Jas... B.		5
Couper, John.....	7	23	Easton, Elizabeth. (Leith.)		
Cathrae, Martin....	6	24	Finlay, John.....	1	2
Doran, Alex.....	1	14	Finlay, Allan	1	2
Doyle, Richard....	1	24	Fletcher, Alex. C.	2 S. C. R.	3
Doyle, John.....	1	27	Frazer, George	3	7
Doyle, Bernard....	1	27	Fettis, Michael... C.		9
Doyle, Wm.....	1	29	Frizzell, Wm	2	8
Doyle, James.....	2	28	Frizzell, Thomas... 3		9
Doyle, John	10	23	Frizzell, Robert ... 3		9
Doyle, Patrick.....	1	28	Frizzell, David 3		11
Dunn, James.....	2	14	Frizzell, George ... 3		11
Donovan, Edward..	3	25	Frizzell, John	2	8
Donovan, Joseph... 3		25	Fleming, Wm.....	10	8
Davies, David.....	1 N.C.R.	19	Fleming, George... 9		11
Dunlop, Robert... 9		6	Fleming, Geo., Jr.	9	11
Daly, Michael.....	9	5	Farley, Wm.....	7	3
Durie, John.....	10	14	Farley, David	9	7
Donald, George....	1 N.C.R.	27	Farley, John	7	6
Donald, John D....	B.	20	Farley, John, Jr ... 7		6
Douglas, Henry ...	2 N.C.R.	22	Farley, George.....	7	6
Downey, Patrick..	B.	27	Farley, Wm.....	8	4
Dale, Andrew.....	A.	4	Ferguson, Arch....	11	1
Duke, Wm	B.	6	Ferguson, Wm	C.	8
Davidson, James... B.		33	Feltis, Margaret...12		3
Decker, James N... C.		5	Frickleton —... 1 N.C.R.		6
Decker, Nelson ... 1		34	Farrell, James.....	1 N.C.R.	20
Day, Robert.....	C.	24	Fife, James.....	10	19

SYDENHAM TOWNSHIP.

311

0.
8
6
6
7
4
8
4
2
3
6
4
8
4
21
21
5

2
2
3
7
9
8
9
9
11
11
8
8
11
11
3
7
6
6
6
4
1
8
3
6
20
9

	Con.	Lot.		Con.	Lot.
Fraser, Robert.....	A.	7	Hyatt Leavens	2	15
Fraser, Thomas....	A.	7	Holmes, Charles ...	4	24
Gardner, Peter....	6	7	Holmes, Samuel ...	C.	12
Gardner, Duncan .	6	7	Holmes, Edmund .	C.	12
Gardner, Malcolm .	5	9	Holmes, John	C.	12
Gardner, Wm	1	5	Horan, Thomas... .	4	24
Gardner, James	1	10	Horan, Wm	4	26
Gardner, Matthew .	1	10	Horan, John	4	26
Galvin, Thomas....	1	22	Horan, James	4	27
Galvin, Dennis ...	1	23	Horan, Michael ..	3	26
Gillies, Arch.....	3	2	Horan, John	3	27
Gillies, John.....	3	2	Hope, Walter	5	23
Gillies, Duncan....	3	3	Hogg, James.....	C.	33
Gillies, Peter.....	3	3	Hogg, John.....	6	26
Godfrey, John.....	5	25	Hogg, Duncan	6	26
Godfrey, James....	5	26	Hogg, James.....	6	26
Graham, Arch.....	10	20	Hemstock, Alfred .	1	14
Graham, Allan	10	20	Hoath, Thomas... .	8	6
Graham, Alex.....	10	20	Hoath, Robert ...	8	7
Graham, James....	12	2	Hoath, Robert, Jr.	8	8
Graham, Samuel .	12	2	Hotchkiss, Jonath.	10	17
Graham, Simon....	B.	7	Hatton, Wm	10	23
Gordon, Charles .	11	7	Hatton, John	10	23
Gordon, Hugh	12	7	Hatton, Robert	10	23
Gunn, Angus	11	8	Hyndman, John ..	12	3
Gunn, Donald	11	14	Hyndman, Wm	12	3
Gunn, Marcus.....	11	14	Hyndman, Matt ...	12	7
Green, Jonathan ..	12	1	Hamilton, Thomas.	12	4
Gilbert, John	2 N.C.R.	20	Hamilton, John ...	12	4
Gibson, Thomas ...	A.	19	Hamilton, Arch... .	1 S.C.R.	21
Gibson, James	A.	17	Hembroff, John... .	12	5
Gibson, Wm	A.	17	Hill, John.....	1 N.C.R.	4
Glen, Wm.....	(Leith.)		Hopkins, Robert .	1 S.C.R.	22
Glen, Wm	12	9	Harrison, Jane....	1 N.C.R.	23
Grady, John W . .	B.	28	Holdaway, James. .	1	30
Grady, James	B.	28	Harkness, Gideon. .	B.	32
Grierson, Robert .	(Leith.)		Harkness, John....	A.	30
Hayes, James	1	3	Harvey, Malcolm..	(Leith.)	
Hood, Robert	3	23	Hutson, John.....	C.	33
Hood, Wm	1	26	Inglis, George.....	1	4
Hood, Thomas	2	25	Jenkins, Wm.....	11	14
Hood, James.....	2	26	Jack, Donald	2	10
Hunt, Wm	2	7	Johnston, Wm	11	3

	Con.	Lot.		Con.	Lot.
Johnston, David...	1	N.C.R. 22	Lang, Andrew ...	B.	42
Johnston, Robert .	C.	11	Lang, Wm	1 N.C.R.	26
Johnston, Wm.....	C.	11	Lang, Henry	B.	42
Keefer, Wm.....	C.	29	Larter, Robert....	B.	12
Kergan, John D... B.		4	Livingstone, Hugh, B.		17
Kergan, W. McL. B.		5	Livingstone, Ron. B.		17
King, James.....	1	2	Lockie, Thomas E., C.		27
King, Robert	8	10	Muir, James.	3	6
Kelly, Peter.....	10	18	Muir, Andrew.....	1	4
Kirvan, Martin....	C.	6	Morrison, Murdoch	1	5
Knight, Alfred... 1	S.C.R.	1	Morrison, Neil (age		
Knight, Harris... 1	S.C.R.	7	29)	2	5
Knight, Benj..... 2	S.C.R.	2	Morrison, Neil (age		
Knaggs, Robert ... 1	S.C.R.	6	42)	4	3
Keys, John.....	1	S.C.R. 25	Morrison, Neil (age		
Keys, Wm.....	1	S.C.R. 25	63)	5	3
Keys, George	1	S.C.R. 9	Morrison, Neil (age		
Keeling, Charles... 1	S.C.R. 24		35)	2 N.C.R.	8
Keeling, Wm	1	S.C.R. 26	Morrison, Alex... 5		3
Keeling, David ... 2	S.C.R. 25		Morrison, James... 5		4
Keeling, James ... 2	S.C.R. 25		Morrison, Mary... 11		11
Leflar, John J..... 1		30	Morrison, Duncan. A.		24
Leflar, Nelson..... 1		34	Morrison, Duncan. B.		19
Leonard, Thomas.. 2		12	Morrison, Gilbert. B.		19
Leavens, Thomas.. 8		3	Morrison, Kenneth C.		21
Llandells, Wm ... 2		34	Moulton, Francis.. C.		3
Lipsitt, Francis... 3		29	Moulton, Elijah... B.		3
Locke, Wm.....	C.	22	Moulton, Franklin. 1		23
Locke, Walter..... 8		10	Moulton, Charles . 1	S.C.R.	2
Lamb, John.....	1	S.C.R. 2	Moulton, Horace.. B.		3
Lamb, Mrs. Isabella 8		22	Moulton, Royal... (Leith.)		
Lamb, Nathaniel . . 1	S.C.R.	2	Monroe, John.....	11	12
Lawlor, Wm	10	1	Marott, Henry.... 1		15
Lemon, Robert... 1	N.C.R.	3	Manders, Richard. 1	S.C.R.	27
Lemon, John..... 1	N.C.R.	7	Mooney, Andrew. 1		27
Lemon, Charles... (Leith.)			Mooney, James. . . 1		27
LaHaye, Lawrence	12	8	Mingy, Theophilus 2	S.C.R.	2
LaBerge, Stephen. B.F.		34	Murray, James... 3		29
LaBerge, Peter... B.F.		34	Murray, Patrick... 1		29
Long, John.....	1	N.C.R. 18	Mathieson, John.. C.		39
Lamont, Daniel... 1	N.C.R.	21	Mathieson, Wm ... C.		39
Lamont, Roger... 1	N.C.R.	22	Moffat, Robert ... 2		3
Lang, Wm., M.D. B.		42	Moffat, Matthew.. 2		11

SYDENHAM TOWNSHIP.

313

ot.	Con.	Lot.	Con.	Lot.
12	Moffat, John..... 3	10	McKay, George.... 10	12
26	Miller, John..... 2	9	McKay, Mary.....10	12
12	Moore, Michael....10	24	McKay, Donald....10	12
12	Moore, Michael, Jr.10	24	McKay, Wm..... 10	13
17	Moore, John.....10	24	McKay, Wm.....10	14
17	Moore, John H. . . (Leith.)		McKay, Angus...10	25
27	Malloy, Wm..... 2	14	McKay, Hugh.....10	25
6	Malloy, Hiram.... 2	14	McKay, Angus.... 9	2
4	Martin, Joseph.... 1 N.C.R.	9	McKay, James....11	14
5	Malone, Matthew.. 2	14	McKay, Charles...12	9
	Matthews, Patrick. 2	23	McKay, George... 12	10
5	Marshall, Anthony, (Leith.)		McKay, Geo., Jr. 12	10
	Mitchell, Alex.... 4	25	McKay, Innis.....12	10
3	Maynard, Thomas. 6	23	McKay, Hugh..... 1 S.C.R.	27
	Murphy, Patrick.. 7	13	McKay, John..... B.	21
3	Murphy, Michael.. 7	12	McKay, Donald .. B.	21
	Menery, James... B.	7	McKay, Alex C.	32
8	Menery, Wm B.	8	McKay, Hector... C.	36
3	McWhirter, D. K. 1	1	McKay, James ... C.	36
4	McDermid, James. 1	7	McKay, Donald.... 1	23
11	McIntosh, Wm... 1	11	McCabe, Mary....10	24
24	McCutcheon, Robt. 3	22	McDonald, Robert.. 3	22
19	McNeil, James 1	14	McDonald, Hugh.. 4	7
19	McNeil, Donald... 2 N.C.R.	4	McDonald, John... 8	11
21	McNeil, Neil..... A.	29	McDonald, Angus..11	8
3	McNeil, Malcolm.. (Leith.)		McDonald, Thos...11	8
3	McCartney, And.. 1	29	McDonald, Hugh..11	8
23	McNivin, Alex.... 2	1	McDonald, Wm...11	11
2	McMillan, Dugald. A.	14	McDonald, John... 1 N.C.R.	12
3	McMillan, Wm... A.	16	McDonald, Wm.... 2 N.C.R.	12
	McMillan, Donald. B.	5	McLean, Robert... 3	22
2	McMillan, Alex.... B.	5	McLean, Dugald... 1 N.C.R.	24
15	McMullen, Geo. H. 2	9	McLean, Alex.... 2 N.C.R.	24
27	McMullen, Robert. 2	9	McLean, Martin... 2 N.C.R.	16
27	McMullen, James. 9	1	McLean, John..... C.	17
27	McCaskell, Angus. 2	22	McLaren, Arch... 1 N.C.R.	13
2	McKay, Angus.... 1 S.C.R.	11	McLaren, Alex... B.	1
29	McKay, Robert... 1 S.C.R.	12	McLaren, Duncan. C.	2
29	McKay, Neil..... 3	4	McKechnie, Alex.. A.	22
29	McKay, Wm.....10	8	McCarroll, John... 3	27
29	McKay, George....10	8	McCarroll, Wm.... 3	27
3	McKay, Alex10	11	McKerroll, Wm... 10	22
1	McKay, James10	12	McKerroll, Male'm.10	22

	Con.	Lot.		Con.	Lot.
McKibbin, Wm...	4	3	McClarty, Donald..	10	15
McArthur, Angus..	4	5	McClarty, James..	10	16
McArthur, Peter..	4	22	McClarty, Wm....	10	16
McArthur, John..	4	22	McClarty, Hugh...	10	10
McArthur, James..	11	9	McClarty, James...	12	12
McArthur, Duncan	2 N.C.R.	10	McClarty, John....	2 S.C.R.	26
McArthur, Alex....	C.	17	McElheron, John..	10	16
McArthur, Peter...	C.	18	McElheron, Neil..	10	16
McArthur, Dugald.	C.	26	McElheron, Daniel.	10	16
McArthur, John... C.	26	26	McCauley, Alex....	12	3
McTavish, Dugald.	C.	28	McGregor, Malcolm	12	7
McTavish, Duncan	4	28	McGregor, John..	12	13
McMurphy, Donald	C.	21	McGregor, Peter... B.		16
McCleunan, Thos. C.	25	25	McGregor, John.. B.		16
McInnis, Gilbert..	5	5	McGregor, Donald.. C.		16
McInnis, Arch....	5	6	McFarlane, Joseph.	12	11
McInnis, John.... B.	22	22	McFarlane, Wm..	12	11
McNabb, Richard..	12	5	McHray, James....	12	11
McNab, Wm.....	5	5	McCallum, John...	1 S.C.R.	10
McPherson, Alex..	5	6	McCallum, Dugald.	1 N.C.R.	11
McPherson, Arch..	5	6	McCallum, Arch... 1	N.C.R.	11
McPherson, James.	5	6	McCallum, Duncan A.		22
McQueen, Malc'm.	5	7	McClurg, Wm.....	1 S.C.R.	17
McMartin, Malc'm.	5	24	McKinlay, Wm....	3	8
McEachern, Malc'm	6	2	McDowell, David.. A.		23
McEachern, Neil..	6	2	McDowell, James.. A.		23
McKissock, James.	7	1	McFee, Malcolm... A.		24
McKissock, John..	7	1	McReynolds, Jas....	B. F.	4
McLeod, Peter....	8	11	McKinnon, Hugh.. B.		13
McLeod, Roderick. A.	31	31	McKinnon, Malc'm C.		11
McLeod, Norman.. B. F.	15	15	McKinnon, Hugh, jr. C.		13
McLeod, Donald.. B. F.	16	16	McTaggart, John.. B.		25
McLeod, Ang.... B.	18	18	Nixon, Andrew....	1	9
McLeod, Donald... C.	2	2	Nixon, Wm.....	2	14
McLeod, Roderick. A.	14	14	Nelson, J. K.....	3	9
McLeod, John..... A.	14	14	Neigh, John.....	4	1
McKeen, James.... A.	37	37	Newman, James....	6	15
McKeen, John.... A.	37	37	Needlands, Robert. 2	S.C.R.	3
McKeen, Wm..... B. F.	36	36	Nisbet, George....	B.	34
McIntyre, Arch....	9	6	Nisbet, Wm.....	B.	34
McIntyre, Wm.... B.	19	19	Noble, Charles....	C.	37
McCurdy, Alex... 9	9	9	North Daniel.....	(Leith.)	
McGuire, Thomas. 9	10	10	O'Donnell, Michael. 7		14

Con.	Lot.	Con.	Lot.
Porter, Josiah..... 2	15	Riddell, Wm..... B.	31
Peete, Wm.....10	18	Stedman, George.. 1	1
Peete, Frederick.. 10	18	Smith, Anson..... 1	5
Payotte, Benj.....10	22	Smith Allan D.... 1 N.C.R.	4
Phapps, Charles.... 1 S.C.R.	7	Sibbald, Wm..... A.	36
Platt, Wm..... C.	20	Sibbald, Andrew.. 6	25
Palmer, Wm..... C.	28	Sutton, Thomas... 1	9
Rac, Benj..... B.	9	Sutton, Ralph..... 3	8
Rae, Thomas..... B.	7	Sutton, George.... 3	8
Radeliffe, Wm..... A.	21	Silverthorn, James. 2 N.C.R.	1
Rogers, George F. 1	12	Silverthorn, Joseph 1	22
Ryan, James..... 1	22	Silverthorn, Thos. 2 N.C.R.	2
Ryan, John..... 4	24	Sword, Robert..... 2	4
Ryan, John, Jr.... 4	24	Sword, John..... 2	4
Ryan, Patrick..... 4	24	Stoddart, Robert.. 4	4
Ryan, Wm..... 4	24	Strachan, Richard. 7	5
Reid, Wm..... 2	2	Strachan, James... 7	5
Reid, David..... 2	2	Stewart, Alex..... 9	12
Reid, Robert..... 2	3	Stewart, James... 7	7
Reid, George..... A.	26	Stout, John..... 7	7
Reid, Hugh..... C.	40	Scott, Abraham, Jr. 8	15
Reilly, George..... 2	14	Scott, Abraham... 9	12
Reilly, Francis.... 3	26	Scott, Arthur.....10	22
Reilly, John..... 5	30	Scott, George..... A.	8
Reilly, James..... 6	24	Scott, Alex..... B.	10
Reilly, Henry..... C.	23	Scott, Isabella.... B.	10
Reilly, Henry, Jr. C.	23	Scott, John..... B.	10
Ross, Wm..... A.	29	Shaw, Gavin..... 1 N.C.R.	4
Ross, John..... 2	24	Sayers, Henry.....10	6
Ross, Philip.....10	21	Spence, Peter.....10	20
Ross, Robert..... 1	2	Spence, Dugald...10	21
Ross, David..... C.	37	Sutherland, John.. 11	6
Ross, James..... C.	38	Sutherland, A..... 11	6
Ross, James, Jr... A.	30	Sutherland, John.. B.	24
Ross, Allan..... A.	30	Sheppard, Rachel. 1 S.C.R.	9
Ramsay, Maxwell. 2	33	Sheppard, Benj... 1 S.C.R.	21
Reoch, James..... 4	8	Sheppard, Edward. 1 S.C.R.	21
Rankin, Wm..... 9	1	Seaman, Theodore. 2 S.C.R.	4
Robertson, Wm... 9	1	Stephenson, Adam. 2 S.C.R.	14
Robertson, John.. B.	20	Sidwell, Luke..... 1 N.C.R.	8
Rutherford, Jane.. 9	9	Sidwell, John..... 1 N.C.R.	8
Rutherford, Thos. A.	35	Steele, Robert..... 2 N.C.R.	22
Randall, Isaac..... 9	12	Stephens, John M., B.	23

	Con.	Lot.		Con.	Lot.
Speedie, Wm.....	B.	34	Vanwyck, Veart... 2		31
Sinclair, John.....	C.	13	Vanwyck, Gilbert. C.		8
Skilling, John....	(Leith)		Vail, Thomas.....	1	30
Trotter, Matthew..	2	1	Vail, John A.....	A.	1
Trotter, James.....	2	6	Walker, John.....	1	2
Trotter, James.....	1 S.C.R.	23	Walker, Thomas... 1		4
Tracy, Michael....	2	26	Walker, Albert....	2	11
Tracy, Timothy... 3		28	Wilson, Robert... 1		14
Traynor, Michael.. 5		27	Wilson, Joseph... 2		27
Traynor, Bernard. 5		27	Wilson, John.....	3	13
Taylor, Alex.....	A.	39	Wilson, Thomas... 3		13
Taylor, Daniel....	B.	39	Wilson, John.....	1 S.C.R.	6
Turner, George... 5		29	Wilson, Richard.. 1 S.C.R.	12	12
Turner, Wm.....	1 S.C.R.	15	Wilson, Wm.....	1 S.C.R.	12
Tassie, James.....	8	2	Wilson, David.....	B.	8
Tassie, David.....	8	2	Wilson, John.....	B.	8
Thompson, John.. 12		12	Wilson, Catherine. C.		30
Thompson, Peter.. 12		12	Wilson, James S... C.		30
Thomson, Wm.....	2 S.C.R.	17	Wilson, John.....	C.	33
Thomson, James.. 2 N.C.R.	23		Wakefield, Wm... 2		7
Thomson, Alex... 2 N.C.R.	24		White, Robert.... 2		29
Todd, John.....	1 N.C.R.	16	White, John..... 3		24
Thomas, Francis... 2 N.C.R.	18		Whittat, Alex..... 6		5
Tilly, Wm.....	A.	25	Wilkins, John..... 9		6
Telford, James....	B.	33	Wilkinson, Wm.... 10		19
Telford, Wm.....	(Leith.)		Williams, Thomas. 10.		19
Telford, Wm. P... B.		36	Wark, Thomas.... 12		4
Veitch, Thomas... A.		25	Waterton, Wm... B.		6
Vanwyck, Robert. B.		34	Waddell, Adam... C.		18
Vanwyck, Cornelius C.		8	Young, Thomas... 9		2

THORNBURY.

Thornbury is a considerable village on the S. shore of Georgian Bay, at the mouth of the Beaver River, in the township of Collingwood. It is 12 miles from Collingwood Town, 8 m. from Meaford, and 27 m. from Owen Sound. The village of Clarksburg lies one mile South. Mails are daily, East and West. Daily stages connect Thornbury with Collingwood and Owen Sound in winter. It would greatly add to the prosperity and business of the village were a wharf run out, as at Meaford, to enable Steamboats to call. There is no Lake-port in this region where there are as good natural facilities for making a Dry-dock as at Thornbury. The mill-dam, with a high fall of water, is convenient to the mouth of the river and the lake, to supply such a Dock.

When the township of Collingwood was surveyed in 1833, a block of 900 acres was left at the mouth of the Beaver River, for a town-plot. It lay for many years before anything was done with it. At length, in 1852, it was surveyed out in streets and building lots. A Sawmill (not now in existence), had been put up the previous year. In 1853, the present Flouring-mill was built. It has two run of stores. It belongs to the estate of the late Judge Wilkes; David Reid, Lessee. The present Sawmill was built in 1856. The Mills are close to the Owen Sound and Collingwood Gravel Road, which crosses the River between them.

There is in the village a Post-office, 2 Stores; the Grist and Flouring-mill already mentioned, lately refitted, and now in very complete order; Sawmill; 2 Taverns; a Brick-yard; and among Mechanics resident are a Tinsmith, a Boot and Shoemaker, a Tailor, a Pump-maker, a Grain-Cradle maker, a Blacksmith, a Waggon-maker, a number of Carpenters, a Watchmaker, 2 Masons, &c. There are three Churches—Church of England, Presbyterian, and Episcopal Methodist; an Orange Hall (Lodge No. 1067); and a branch of the Township Library is kept in the village (Mr. Samson Webb, Librarian).

Belonging to the mill property is much more water-power than is needed for the Grist and Sawmills, making a good opening for other manufacturing establishments. The inhabitants speak of a Tannery and a Foundry as being especially needed. There has lately been found light coloured clay, which makes yellow bricks, and by using white sand, which the proprietor of the brickyard was sanguine of discovering in the neighborhood, bricks almost *white* could be produced, and of most excellent quality.

The principal Street is Bruce Street, running from the Lake Shore, Southward toward Clarksburg. In a very few years, the two villages will have become, to the eye of the stranger, one town. The site of the town is very pretty—rising very gently from the level of the Lake for a little distance, and then rising a gentle bank of a few feet to a level table-land.

The present population of the village is, by a careful estimate, about 300.

AMERICAN HOTEL, Michael Atkins, Proprietor, Bruce-st.
Addison, Andrew, Bruce-st.

ATKINS, MICHAEL, Proprietor "American Hotel."

Burritt, Marcus, General Blacksmith, Arthur-st.

BURRITT, OSCAR, Proprietor Brick-yard; Dealer in Groceries and Provisions.

Burritt, Alfred, Mariner, Alfred-st.

Bennett, Mrs., Alfred-st.
 Bull, Henry, Carpenter, Alfred-st.
 Blyth, Alex., Labourer, Napier-st.
 Burritt, Henry, Butcher, Louisa-st.
 Condon, Timothy, Labourer, near Flouring Mills.
 Cordingly, Wm., Boot and Shoemaker, Bruce-st.
 Clark, Wm., Plasterer and Mason, Bruce-st.
 Campbell, Arch. (U. S. Army), h. Alfred-st.
 Campbell, Arch., Teacher, h. Alfred-st.
 Campbell, James, General Dealer in Dry Goods, Groceries, &c.
 Carroll, Richard, Carpenter, Duncan-st.
 Driscoll, Timothy, Farmer, Bruce-st.
 Fields, John, Carpenter, Louisa-st.
 Feather, Rev. Thomas, W. Methodist, Louisa-st.
 Gauld, Rev. John, Canada Presbyterian.
 Hinds, Thomas, Shoemaker, at W. Cordingly's.
 HURD, I. N., Chairmaker and General Turner; Postmaster,
 King-st.
 Hurlburt, Rev. Erastus, W. Methodist, Bruce-st.
 HURLBURT, G. W., Physician and Surgeon, Bruce-st.
 Hoy, Robert, Farmer and Butcher, Napier-st.
 King, Jeremiah, Labourer, Bruce-st.
 Milloy, James, Labourer, Alfred-st.
 Miller, David, Lake Shore, foot of Bruce-st.
 Mastin, Joseph, Maker of Grain-Cradles and Spinning-Wheels,
 King-st.
 Murdy, Joseph (of Riddell & Murdy).
 Marsh, Wm., Louisa-st.
 McKay, Rev. J. W., Episcopal Methodist.
 McRae, Wm. F., Carpenter, Alfred-st.
 McArthur, James, Miller, Bruce-st.
 McArthur, Oliver, Bruce-st.
 McGowan, Thomas, Sawyer, Alfred-st.
 McAuslan, John, Wagon-maker, Arthur-st.
 OLMSTEAD, THOMAS, Proprietor Royal Exchange Hotel,
 King-st.
 Olmstead, Richard, Alfred-st.
 Olmstead S. S. T., Alfred-st.
 Orange Hall, Alice-st. (No. 1067.)
 Olmstead, Rufus, Bruce-st.
 Olmstead, Oscar, Carpenter, Duncan-st.
 Powell, Francis, Teacher, near Orange Hall.
 Phillips, Robert, Blacksmith, at M. Burritt's.
 Royal Exchange Hotel, T. Olmstead, Proprietor, King-st.

Richmond, Stephen, Carpenter, Bay-st.
REID, DAVID, Lessee Thornbury Flouring Mills, h. Bridge-st.
RIDDELL & MURDY, Lessees of Sawmill.
 Riddell, James (of Riddell & Murdy), h. Bridge-st.
 Richmond, Sylvester, Lake Shore.
STEPHENSON, JAMES, Bailiff 4th Division Court, Auctioneer,
 Commissioner in Queen's Bench, and Conveyancer, King-st.
 Strane, Francis, Carpenter, Bruce-st.
 Shearer, Robert, Carpenter, Alfred-st.
 Somerset, Wm., Labourer, Alfred-st.
 Spaul, John, Farmer, Napier-st.
 Wilkie, John, Carpenter, Alfred-st.
 Wales, S., Watchmaker, Bruce-st.
 Webb, Samson, Tailor, Bruce-st.
 Yeomans, David, Carpenter, Bruce-st.
YOUNG, JOHN, Tinsmith and General Dealer in Tinware, &c.,
 King-st.

TORONTO AND SYDENHAM ROAD.

The Toronto and Sydenham Road is a diagonal line, running N. W. and S. E., nearly from corner to corner of the County of Grey. It was intended to afford as direct communication as possible, between Sydenham (Owen Sound), and Toronto—hence the name. It is familiarly spoken of in the County as the "Toronto Line." It was surveyed in 1848. The following year, three Ranges of lots on each side were laid out; or, to speak more correctly, 6 ranges of lots were laid out, and the Road-line carried through the belt of land thus surveyed, though not invariably in the centre. Along this line, the lots were given out free to settlers—50 acres each. George Snider, Esq., late Sheriff of Grey, was the Agent of the Government for settling the Road; and resided in Artemisia. The road runs diagonally through the centre of Holland, Artemisia, and Melancthon; touching also Glenelg and Proton. Its length from Johtown at the Garafraxa Road, to Jelly's Hotel, at the corner of Melancthon and of the County, is about 42 miles. It was travelled for its entire length, four years ago, as part of the grand scheme of County Roads then carried out. Like the other County Roads in Grey, it is free of tolls. In Holland, the road is somewhat hilly; in Artemisia, the slopes are less abrupt; and in Melancthon, it subsides for a number of miles, into a nearly uniform dead level. About 7 m. may be said to be all swamp on each side,—the road level, cleared out to a great breadth, and as straight as an arrow; a splendid drive in sleighing, or in good weather anytime. Though not so much travelled as the Garafraxa Road, the Toronto Line is a great high-

way, and its recent improvement a great boon to the townships through which it passes. The following table will show the various points and distances on the Road. Though, perhaps, not absolutely correct in every instance to a quarter of a mile, it is as correct as our information, collected at twenty different places, and carefully collated and compared, could make it. The principal Hotels are at Johntown. Allen's, Flesherton, and Jelly's.

Table of Distances.

Places.	Intermediate distances.	From Owen Sound.	From Orangeville.
Owen Sound.....	0	0	67
Johntown (village)...	9	9	58
Murray's Corners....	3½	12½	54½
Lillburn's Inn.....	5	17½	49½
Berkeley P. O.....	2½	20	47
Allen's Hotel.....	1½	21½	45½
E. Glenelg (village).	3	24½	42½
Noble's Inn.....	1	25½	41½
Mrs. Wright's Inn...	1½	27	40
Flesherton (village).	3	30	37
Huxtable's Inn.....	2½	32½	34½
Moore's Store.....	1¼	33¾	33¼
Morrow's Store.....	1	34¾	32¼
Proton P. O.....	1½	36	31
May's Inn.....	2½	38½	28½
Calbeck's Inn.....	1½	39¾	27¼
Dundalk P. O.....	1¼	41	26
Corbet's Inn.....	2	43	24
Melancthon P. O....	3½	46½	20½
Barr's Inn.....	1	47½	19½
Brown's Inn.....	½	48	19
Jelly's Hotel.....	2½	50½	16½
Orangeville.....	16½	67	0

VAIL'S POINT.

A Point of Cape projecting into Georginn Bay, at the entrance of Owen's Sound, between the townships of Sydenham and St. Vincent. It was called "Point William" by Admiral Bayfield, in the Admiralty charts; by which name (though never now used in the neighbourhood) it is sometimes designated on the Maps. A shoal runs out about a mile into the Lake, around which are excellent fishing grounds. A somewhat extensive fishery is carried on at the Point, by Mr. Sidney Curtis, and others. The distance from Owen Sound is about 15 m. Behind the Point and the shoal, it would

not be very difficult to construct a pretty good harbour; a scheme which was entertained by the late A. G. Fraser, Esq., of Owen Sound, who owned several hundred acres of the adjoining land. The place derived its present appellation from the name of a former old Resident on its shore, the late John A. Vail.

WALTER'S FALLS.

A small village in the N. E. part of the township of Holland. It is 14 m. from Meaford, 18 m. from Owen Sound, 10 m. from Garafraxa Road at Chatsworth, and 7 m. from Owen Sound and Collingwood Gravel Road, at Woodford P. O. Population, 80.

In 1852, John Walter, Esq., took up 300 acres of wild land, with magnificent water-power, on the S. branch of Big Head River. The first Sawmill was built in 1853. The proprietor has lately (1864), erected a new one further up the stream. The Grist Mill was built in 1854 or '55. The Fulling and Carding Mill was built in 1856. It was leased by Mr. John Hogg, who in addition to the usual work of carding and fulling, kept a power-loom in operation. During the preparation of these sheets, an accidental fire has destroyed the premises. The Grist Mill has one run of stones. In the place, besides the P. O., Mills, and Tavern, may be found a Blacksmith, a Waggon-maker, 2 Carpenters, a Millwright, and a Tinsmith. At the present moment there is no Storekeeper in the village. Mail on Tuesday and Saturday from Meaford, by way of Griersville and Blantyre. There is a resident Wesleyan Minister, and religious services are regularly held.

The Big Head river is not a large stream at Walter's Falls, but the water is very abundant for one mill, and the descent of the stream is such that a number of mills might stand one below another, and plenty of fall for each. The Grist Mill and the old Sawmill were both supplied from the same *flume* at once. Mr. Walter says that the water falls several hundred feet, within the bounds of his property. The fall in the village is perhaps 50 feet; one cascade being about 20; and a little below the mills is the great fall, a beautiful cataract of 40 feet perpendicular, into a wild and beautiful wooded glen, between limestone rocks. An excellent and improving settlement lies around. The farms are few, but the soil is rich and productive. Meaford is chiefly the market town, for the village and neighbourhood.

Caswell, Henry A., Waggon-maker.

CAMPBELL, JAMES, Innkeeper and Farmer.

Campbell, Peter, Farmer.

Delaree, James H., Blacksmith.

Delaree, John, Blacksmith, with J. H. Delaree.

Edwards, George, Carpenter.

HOGG, JOHN, Lessee Carding and Fulling-mill.

Prior, Peter, Farmer.

Robins, Henry, Carpenter.

Smith, Henry Farmer.

Steadman, George, Farmer.

Wilson, John, Tinsmith.

Wilmott, Rev. John, Wesleyan Methodist.

WALTER, JOHN, Postmaster, Proprietor Grist and Sawmills.

WALTER PHILIP, Miller and Farmer.

Walter, Thomas, Millwright.

Walter, John, Jr., Farmer.

WAVERLEY.

A new village-plot laid out on Lot 10, Con. 9, Glenelg, adjoining John Travis's Sawmill, on the Rocky Saugeen; which here affords excellent water-power. Several spare mill-privileges are in the immediate neighbourhood. Pomona is the nearest P. O., 3 m. East. "Waverley" is 5 m. from the Durham Road; 8 m. from E. Glenelg, on Toronto Line; 11 m. from Priceville, and 9 from Durham.

WHITE CLOUD ISLAND.

A beautiful Island, lying in the mouth of Colpoy's Bay, between one and two miles from the mainland of Keppel. It is Indian territory; though no Indians reside on it permanently. The Ojibway Indians in the neighbourhood have a tradition that White-Cloud and Hay Islands were once one, and attached to Cape Croker peninsula. Hay Island is considered to belong to the County of Bruce. White-Cloud Island may contain about 1,000 acres, and is represented to be land of fair quality. Timber, maple and beech.

WILLIAMSFORD.

Williamsford is a Government town-plot on the Garafraxa Road, partly in Sullivan and partly in Holland townships. It is 14 m. from Owen Sound, and 14 m. from Durham. The locality is commonly known to travellers as "The Sable." (See "*Sable River*.") The town-plot was surveyed in 1858 by Chas. Rankin, Esq., and named "Williamsford." It has not yet been brought into market by the Government; though along the Gravel Road it is all cleared up, and in possession of "Squatters." It comprises about 400 acres; laid out in building lots and Park lots.

The P. O. is "Sullivan," a mile N. and outside the town-plot. In the town-plot are found at present, a Sawmill (A. E. Strathy, Proprietor), one General Store, 2 taverns, 2 Blacksmiths, a Tailor, Shoemaker, &c. There are two resident Clergymen; Church of England, and Baptist.

From its water-power (being situated on the N. fork of the Saugeen), and its situation on the main road half way between Owen Sound and Durham, it may be expected to grow into a village of more or less importance before long. A new Grist-mill is nearly completed, a little more than half a mile East (up the stream); the property of Walter and George Barnes. One and a quarter miles up the river from Williamsford is a Sawmill, lately erected, the property of George Speers. Population about 70.

BUCHANAN, WM., Postmaster, Sullivan P. O.; Bookbinder.

Buchanan, Arch., Farmer.

Buchanan, John, Tailor.

BELL, J., Blacksmith.

Cook, Rev. Robert B., Baptist.

CRISP, Capt. S., Proprietor "Wellington Hotel."

Clark, John, Blacksmith.

Donald, John, Farmer.

GILLIES, ROBERT, General Merchant.

Hopkins, N., Boot and Shoemaker.

Keys, Rev. George, Church of England.

MARKLE, WALTER K., Proprietor "British Hotel."

McClure, Robert, Farmer.

McClure, David, Carpenter.

Progue, Mr., Farmer.

STRATHY, A. E., Proprietor Sawmill.

Wilson, Mrs.

WOODFORD.

A Post village in the township of Sydenham, on the Gravel Road leading from Owen Sound to Collingwood, and about midway between O. Sound and Meaford. It is 9 m. from Meaford, and 10 from Owen Sound. It is about three-fourths of a mile from the town-line of St. Vincent. There are at the place two Hotels and a Post-office. A Flax-mill is spoken of. Hill's Hotel is a comfortable and well-known house. Mails daily, East and West, in winter, and every second day in summer.

Cavers, John, Farmer.

Cavers, Francis, Farmer.

Cavers, John, Jr., Farmer.

Cavers, James, Farmer.

Connie, John, Farmer.

HILL, JOHN, Proprietor "North American Hotel," and Postmaster.

LEMON, ROBERT, Proprietor "Travellers' Home" Inn.

APPENDIX.

AYTON.

A village in the township of Normanby, on the S. Branch of the Saugeen River. It is not far from the centre of the township, and is 14 m. from Mount Forest, $5\frac{1}{2}$ m. from Neustadt, 10 m. from Orchardville on Garafraxa Road, 18 m. from Durham, and 46 from Owen Sound. Population, 150.

In the original survey of the township, Ayton was not reserved as a town-plot; but after the survey was made, the Surveyor, the late David Gibson, Esq., reported good water-power on the River at this place, and the Government reserved 600 acres for a town. In 1855, 200 acres of this was laid out into village and park lots. The other 400 was the "Mill-plot," which was sold in the first instance to Geo. Jackson, Esq., M. P. P., but resumed again by the Government, and re-sold three years ago to Thomas Robertson, Esq., of Dundas. The Sawmill was built in 1861. The Grist Mill, a substantial and well-finished frame building, 40 x 50 feet, with two run of stones, was put in operation in 1864. A Carding Mill is in progress, and is expected to be ready for the season of 1865. The Grist Mill has the reputation of being one of the very best Mills in the County. The water is abundant. The channel is narrow, and the wooden dam is fastened securely to the solid rock in the bed of the stream. Mr. Robert Squair, is the Manager of the Mills, &c. Mr. Robertson has laid out a portion of his property contiguous to the Mills, into village lots, and proposes to erect a Store, &c., this year.

Ayton stands on ground sloping toward the River, with a Southern aspect, and pleasantly situated. The village contains the Mills already mentioned; 2 Stores, by G. Naismith and A. Reid; a Blacksmith, a Waggon-maker, a Tailor, several Carpenters, 3 Taverns, &c. A Pearlash Factory is in progress, by Mr. G. Naismith. A small Orange Hall, at S. end of the village, is used for Divine worship, by several denominations on Sabbaths. The Common School of the Section, is about a mile North.

Mr. McPhillips, the present Postmaster, was one of the first settlers. Joseph Dickson was the first Postmaster, the P. O. being established in 1857. Most of the town-plot is held by squatters. The Government have not sold the lots. It is a universal observation

that squatters and free-grant locatees excel more in easy good nature, than they do in enterprise and industry. During the last year many of these have sold out their "rights" and migrated, and their places have been filled with others more enterprising. With the Mills, &c., now in operation, the village is in a fair position to improve; and will doubtless become a place of some importance. There is an excellent country round it. If the "Guelph and Saugeen R. R." is ever built, it will probably follow the valley of this River by Ayton and Neustadt; and the preliminary survey shows the route to be very favorable for the construction of the Road.

Mails on Tuesdays, Thursdays, and Saturdays, to and from Orchard and Neustadt.

AYTON MILLS, Robert Squair, Manager.

Atkinson, Joshua, Miller, Ayton Mills.

Blasing, Frederick, Tailor.

BOOTH, JOHN, Innkeeper.

Boos, Mrs.

Butchart, Wm., Farmer.

Cosgrove, John, Cabinet-maker.

Cosgrove, Mrs., Dressmaker.

Croft, Conrad, Blacksmith.

Davis, Mrs., Boarding-house keeper.

DEOR, HENRY, Innkeeper.

Ennis, Robert, Mason.

Fitzpatrick, Patrick, Boot and Shoemaker.

Froehlich, Bartholemew, Labourer.

Fabr, Bernard, Boot and Shoemaker.

Fink, John, Boot and Shoemaker.

Gesell, Ernest, Labourer.

Hillgardener, Samuel, Grain Cradle and Washboard Maker.

Hildebrand, Valentine, Labourer.

Isenbach, John, Labourer.

Kelly, James, Labourer.

Langan, Mrs. Catherine.

Langdale, Robinson, Sawyer, Ayton Mills.

Lewis, Robert, Carpenter.

Miller, John, Waggon-maker.

Mintzel, Edward, Labourer.

McPHILLIPS JOHN, Postmaster, and Innkeeper.

NAISMITH, GEORGE, General Dealer in Dry Goods, Groceries,

Country Produce, &c.; Proprietor Pearlsh Factory.

SQUAIR, ROBERT, Manager Ayton Mills.

Shouldice, Christopher, Boot and Shoemaker.

Wright, Samuel, Farmer.

WAGGONER, C. A., General Dealer in Dry Goods, Groceries, &c. Welsh, Michael, Labourer.

BROOKE.

Brooke is a village in the township of Sarawak, pleasantly situated on the Western side of Owen's Sound, just at its head, and opposite the County Town. It was formerly called Newash, and was a village inhabited by Ojibway and Pottawatamie Indians, chiefly the former.

In 1837, beyond which we have no connected account of anything around Owen's Sound, Newash, the Ojibway Chief, was living alone, with his family, where Brooke now stands. He had lived there all his life, and his father and grandfather before him. Newash is now a man in extreme old age, living at Cape Croker. The writer heard of him but yesterday (31st March, '65). Meeting old Chief Wahbatiek (*see p. 56*), we inquired about some of the old braves, now at Cape Croker. Part of the conversation was very amusing, eked out by a good deal of pantomime:—

"You—know—Newash?" "Yes." "Newash see good?—walk?" "Yes; see—walk—*chop!*" "Old man?" "Yes, *old man.*" "You—know—Moses?" "Yes; Moses—no see; walk—*two stick.*" "Newash walk—two stick?" "No, Newash—*one stick.*" "You—know—Saco?" "Yes,—*dead.*" "Cahpenais?" "Dead." "Where J— T— W—?" "Fergus." "Drink?" "Yes,—all time—*ten year.*"

In 1840, when preparations were first made for the settlement of Sydenham town and township, and country around, a few Ojibways and Pottawatamies had settled beside Newash. The Indian village had a pretty appearance. It was a fine dry sandy site; small clearings were made, and the forest around presented majestic elms and birch woods, with a sprinkling of hemlock and cedar, interspersing the invariable maple and beech. Vessels could drop anchor within a cable's length of the shore. The beauty of the site for building a town was such, that that side of the harbour would probably have been selected, but for incommoding the Indians. Time has shown that this would have been a mistake; but at that time the present site of Owen Sound town wore a very forbidding aspect.

Newash, Saco, Cahpenais, and Wahbatiek were the principal men of the tribe. The place became known as Newash's Village, or "Newash." Saco, who was the father of Peter Jones, the present intelligent and energetic Chief at Cape Croker, died in 1864. Cahpenais had died before.

In October, 1842, a number of workmen, who had been sent by the Government to put up houses for the Newash band, arrived at "Sydenham." Six log houses were put up that fall; others, log and frame were put up afterward. There were 16 in all; most of these

are still standing. The Government also had 100 or 150 acres cleared for them; and made them a present of several yoke of oxen and cows. Some of these the Indians killed for beef when winter came! In 1855 the writer was informed by an intelligent and educated member of the Band, the late Charles Keeshick, that the Indian population of Newash was exactly 105.

Early in 1857, the Indians surrendered Newash and the Reserve which now constitutes the township of Sarawak, on condition of receiving certain annuities; and removed to Cape Croker peninsula, Georgian Bay, in June, 1858. When the village-plot was laid off into lots in the summer of 1857, it was named Brooke; (See Article "Newash.") The lots were sold by Auction in September, 1857, at Owen Sound, at four times their value. Very few of them were paid for. The population is small; though slowly increasing. The bulk of the town-plot being yet held by absentees, keeps back its progress. After the Government resume possession, and re-sell the lots, the place will probably grow faster.

The centre of the village is about $1\frac{1}{2}$ m. from the Swing-bridge at Owen Sound. As we write, preparations are making to erect a wharf at Brooke, for the temporary accommodation of the Lake Superior Boat, &c., till the deepening of the River is completed. The wharf will cost about \$400, and will be 160 feet long. Built partly by the Corporation of Owen Sound, and partly by subscription. This will greatly add to the progress and prosperity of Brooke. There is one Church (Wesleyan; frame), in the village.

At present there is no Post-office in Brooke, though there ought to be. Population 100.

Anderson, George, Labourer, Raglan-st.
 BARRAT, GEORGE, Teacher, Raglan-st.
 BLATCHFORD, WALTER, Emily-st.
 Bowermaster, C., St. George's Square.
 Cowan, Edward, Carpenter, Market-st.
 Duke, Wm., Labourer, Park lots.
 EWING, JOHN C., Boot and Shoemaker.
 Gimby, John, Sr., Raglan-st.
 Hickey, John, Park lots.
 McGill, Hugh, Moulder, Park lots.
 McCOY, ALEX., Carpenter, Raglan-st.
 McPhee, Alex., Shipwright, Raglan-st.
 Nahrstedt, John, Market-st.
 Nahrstedt, Henry, Labourer, Market-st.
 Nicol, George, Carpenter, Park lots.
 Nowland, Patrick, Park lots.

SMITH, REV. WM. (Baptist), Physician and Surgeon, Market-st.
VANDUSEN, JAMES, Market-st.

CAPE COMMODORE.

The N. E. headland of the township of Keppel, at the W. side of the entrance to Owen's Sound. It is not a projecting point, but rather a round head between Owen's Sound and Big Bay. A little in rear of the Cape the high grounds are quite conspicuous; perhaps more so from the S. than lakeward. From Owen Sound town, a round top near the Cape is a striking object in looking out Northward. Cape Commodore is 15 m. from Owen Sound town.

COLLINGWOOD TOWNSHIP.

List of Magistrates.—John Tyson, Andrew G. Fleming, Wm. Reid, James Campbell, Malcolm McMurehy, Daniel Wright, Daniel Rogers, Joseph Rorke.

COUNTY OF GREY AGRICULTURAL SOCIETY.

A County Agricultural Society has been established for a number of years. The Autumnal General Exhibitions, and Spring Seed Shows are generally held at Owen Sound, at the Society's Building on Hillstreet. The following are the Officers for 1865:—

President—Samuel Saunders, St. Vincent.

1st V-President—Gideon Harkness, Sydenham.

2nd V-President—James Brown, Owen Sound.

Secretary—Thomas Gordon, Owen Sound.

Treasurer—Robert Paterson, Owen Sound.

Directors—Donald McKay, George Snider, Owen Sound,
Jas. Cameron, D. Armstrong, H. Reid, Sydenham; J. R.
Todd, Derby.

DERBY TOWNSHIP.

Municipal Officers.—*Reeve*, Robert L. Frost (Owen Sound P. O.) *Councillors*, Andrew Hardie, H. Maxwell, G. Waddell, Jas. Webster. *Clerk*, William Beaton (Kilsyth P. O.) *Treasurer*, Richard Harrison (P. O.)

Magistrates.—Nathaniel Herriman, Robert L. Frost, Robert Linn, James Webster, William Neelands, Samuel A. Jones, John McDermid, Peter Inglis.

ENNISKILLEN.

A small village on the Garafraxa Road (chiefly on the Western or Normanby side), 3 m. S. of Durham. It contains a Grist-mill with one run of stones, situated on a small branch of the Saugeen River,—2 Taverns, and a Store. Durham is the nearest Post-town.

Allen, Richard, Farmer.
 Bryans, James, Farmer.
COCHRANE, JOHN, General Merchant.
KENNY, DAVID W., Innkeeper.
 McGregor, John, Farmer.
 Nason, Joseph, Farmer.
PRIVAT, GEORGE A., Proprietor Grist-mill.
 Perino, Francis, Musician.
TRYON, JOHN, Innkeeper.
 Vickers, John, Weaver.

LOYAL ORANGE INSTITUTION; COUNTY of GREY.

County Officers.—Robert Edgar (Owen Sound), W. C. M.;
 John Chisholm (Owen Sound), W. C. D. M.; S. C. Seagel
 (Owen Sound), C. S.; Simon Parke (Owen Sound), C. T.;
 J. W. McDonnell (Durham), C. Chap.; Joseph Dickson,
 Co. Proxy; S. Gillespie, D. of C.

The following are District Masters in the County; but the
 the list is incomplete:—

John Mills, Owen Sound.
 J. W. McDonnell, Durham.
 Joseph Dickson, Collingwood.
 S. Gillespie, Sullivan.
 Jos. McArdle, Proton.
 Arch. Carnahan, Euphrasia and St. Vincent.
 Thos. Frizzell, Walter's Falls.

Durham District; No. 2, Grey.

L. O. L. No. 332, meets in Orange Hall, Durham, on
 day on or before full moon. J. W. McDonnell, W. M.
 Thos. Jones, Sec.

L. O. L. No. 668, meets on 2nd Con., in Orange
 Hall, on Wednesday on or before full moon. Jas. Hopkins,
 W. M. Geo. Adlam, Treas.

L. O. L. No. 683, meets in Orange Hall on 2nd Con.,
 Egremont, on Friday on or before full moon. Moyle Babcock,
 W. M. Jas. Matthews, Sec.

James Matthews, Dist. Secretary.

We are unable to give further statistics. Information was
 requested of the County Officers, but has not been furnished.

The next meeting of the Provincial Grand Lodge will be
 held at Owen Sound, February, 1866.

OWEN SOUND (TOWN).

Educational.—In the introductory sketch of the County, p. 24,

J. G. Francis, Esq., is incorrectly stated to be Local Superintendent of Schools for Keppel and Sarawak, Derby, Holland, Sullivan, and Sydenham, *including the Town of Owen Sound*. The Town ranks, in educational matters, as a County, and has a separate Local Superintendent. REV. THOMAS STEVENSON is the Local Superintendent of Schools for the Town of Owen Sound.

SPEEDIE P. O.

"Speedie" is a new Post-office established in the township of Sydenham, on the "Lake Shore Road," since these sheets have been in press. The locality is described, p. 146, under the name of "Leith Corners." William Speedie is the Postmaster. Mails to and from Owen Sound, Leith, Daywood and Johnson, on Tuesdays and Saturdays.



THE GLOBE
STEAM JOB PRESS,
26 & 28 KING STREET EAST,
TORONTO, C. W.

EVERY DESCRIPTION OF
Plain and Ornamental Printing
AT THE LOWEST PRICES, AND ON THE SHORTEST NOTICE.

For Terms, &c., of Daily and Weekly **GLOBE** and **CANADA FARMER**, see next page.

GEORGE BROWN, Proprietor,
TORONTO, C. W.

THE DAILY GLOBE.

THE DAILY GLOBE is \$6 per annum, payable strictly in advance. It is published at four o'clock every morning but Sunday, and is despatched by the early trains to all parts of the country. It is a large sheet, containing a vast amount of News, Mercantile Intelligence, and General Information, of the latest and most interesting character.

THE WEEKLY GLOBE.

THE WEEKLY GLOBE is issued every FRIDAY morning, at \$2 per year, payable strictly in advance. It is printed on an immense double sheet of paper, of first-rate quality; and contains more reading matter than any other political newspaper on the continent. The news is carefully collated from the Daily Edition, and articles specially prepared for its columns. The Market Reports receive constant attention.

To induce exertion on the part of the friends of the GLOBE throughout the Country, it has been resolved that any person making up a Club may have—

TEN COPIES FOR.....**Fifteen Dollars!**
TWENTY-FIVE COPIES FOR....**Thirty-five Dollars!!**
EIGHTY COPIES FOR.....**One Hundred Dollars!!!**

Any person sending \$10 for Five Weekly Subscribers will be entitled to a FREE Copy.

THE WEEKLY GLOBE will be sent to all Clergymen for One Dollar a year.

MONEY LETTERS, addressed—"THE PUBLISHER OF THE GLOBE, TORONTO," can be Registered by payment of one penny, and their safe arrival will then be at the risk of the Publisher.

The Globe has a much larger circulation than any other Paper in British America.

THE CANADA FARMER.

THE CANADA FARMER is printed and published on the 1st and 10th of each month, by GEO. BROWN, Proprietor, at his Office, Nos. 26 and 28, King Street East, Toronto, U. C., where all communications for the paper must be addressed.

Subscription Price, **\$1 per annum (POSTAGE FREE)**, payable in advance. Bound volumes for 1864 may be had for **\$1 30**. Subscribers may either begin with No. 1, receiving the back Numbers for 1864, or with the first Number for 1865. No subscriptions received for less than a year, and all commence with the first number of the year.

CLUBS will be furnished at the following rates:—

TEN COPIES FOR.....**Nine Dollars!**
TWENTY COPIES FOR.....**Sixteen Dollars!!**
FORTY COPIES FOR.....**Thirty Dollars!!!**
ONE HUNDRED COPIES FOR.....**Seventy Dollars!!!!**

To Agricultural Societies ordering more than 125 copies, the FARMER will be sent at SIXTY CENTS.

THE CANADA FARMER presents a first-class medium for Agricultural Advertisements. Terms of advertising, 20 cents per line of space occupied—one inch space being equal to 12 lines. No advertisement charged less than \$2, being ten lines of space.

Communications on Agricultural subjects are invited, addressed to "THE EDITOR OF THE CANADA FARMER," and all orders for the paper are to be sent to GEORGE BROWN, Proprietor and Publisher, Toronto, C. W.

ed at four
parts of the
gence, and

strictly in
; and con-
e news is
ns. The
country, it

copy.

registered
er.

per in

by Geo.
here all

Board
ceiving
ved for

Sixty

Terms
No

F THE
rietor

