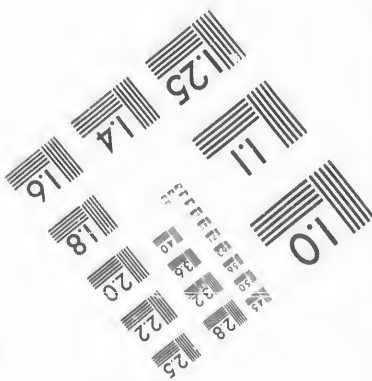
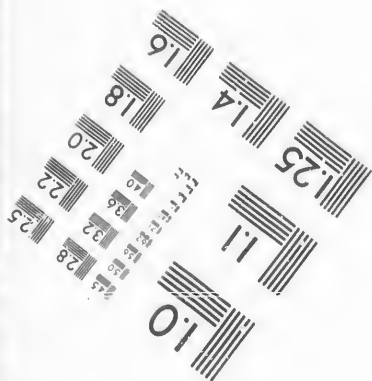




**IMAGE EVALUATION
TEST TARGET (MT-3)**



**Photographic
Sciences
Corporation**

23 WEST MAIN STREET
WEBSTER, N.Y. 14580
(716) 872-4503

15 28
16 32 25
18 22
20

**CIHM/ICMH
Microfiche
Series.**

**CIHM/ICMH
Collection de
microfiches.**



Canadian Institute for Historical Microreproductions / Institut canadien de microreproductions historiques

01

© 1987

Technical and Bibliographic Notes/Notes techniques et bibliographiques

The Institute has attempted to obtain the best original copy available for filming. Features of this copy which may be bibliographically unique, which may alter any of the images in the reproduction, or which may significantly change the usual method of filming, are checked below.

L'Institut a microfilmé le meilleur exemplaire qu'il lui a été possible de se procurer. Les détails de cet exemplaire qui sont peut-être uniques du point de vue bibliographique, qui peuvent modifier une image reproduite, ou qui peuvent exiger une modification dans la méthode normale de filmage sont indiqués ci-dessous.

- Coloured covers/
Couverture de couleur
- Covers damaged/
Couverture endommagée
- Covers restored and/or laminated/
Couverture restaurée et/ou pelliculée
- Cover title missing/
Le titre de couverture manque
- Coloured maps/
Cartes géographiques en couleur
- Coloured ink (i.e. other than blue or black)/
Encre de couleur (i.e. autre que bleue ou noire)
- Coloured plates and/or illustrations/
Planches et/ou illustrations en couleur
- Bound with other material/
Relié avec d'autres documents
- Tight binding may cause shadows or distortion
along interior margin/
La reliure serrée peut causer de l'ombre ou de la
distorsion le long de la marge intérieure
- Blank leaves added during restoration may
appear within the text. Whenever possible, these
have been omitted from filming/
Il se peut que certaines pages blanches ajoutées
lors d'une restauration apparaissent dans le texte,
mais, lorsque cela était possible, ces pages n'ont
pas été filmées.
- Additional comments:/
Commentaires supplémentaires:

- Coloured pages/
Pages de couleur
- Pages damaged/
Pages endommagées
- Pages restored and/or laminated/
Pages restaurées et/ou pelliculées
- Pages discoloured, stained or foxed/
Pages décolorées, tachetées ou piquées
- Pages detached/
Pages détachées
- Showthrough/
Transparence
- Quality of print varies/
Qualité inégale de l'impression
- Includes supplementary material/
Comprend du matériel supplémentaire
- Only edition available/
Seule édition disponible
- Pages wholly or partially obscured by errata
slips, tissues, etc., have been refilmed to
ensure the best possible image/
Les pages totalement ou partiellement
obscurcies par un feuillet d'errata, une pelure,
etc., ont été filmées à nouveau de façon à
obtenir la meilleure image possible.

This item is filmed at the reduction ratio checked below/
Ce document est filmé au taux de réduction indiqué ci-dessous.

10X	12X	14X	16X	18X	20X	22X	24X	26X	28X	30X	32X
					✓						

The copy filmed here has been reproduced thanks to the generosity of:


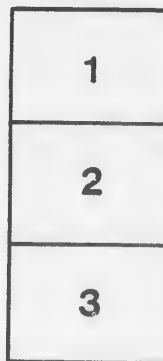

D. B. Weldon Library
University of Western Ontario
(Regional History Room)

The images appearing here are the best quality possible considering the condition and legibility of the original copy and in keeping with the filming contract specifications.

Original copies in printed paper covers are filmed beginning with the front cover and ending on the last page with a printed or illustrated impression, or the back cover when appropriate. All other original copies are filmed beginning on the first page with a printed or illustrated impression, and ending on the last page with a printed or illustrated impression.

The last recorded frame on each microfiche shall contain the symbol \rightarrow (meaning "CONTINUED"), or the symbol ∇ (meaning "END"), whichever applies.

Maps, plates, charts, etc., may be filmed at different reduction ratios. Those too large to be entirely included in one exposure are filmed beginning in the upper left hand corner, left to right and top to bottom, as many frames as required. The following diagrams illustrate the method:



L'exemplaire filmé fut reproduit grâce à la générosité de:

D. B. Weldon Library
University of Western Ontario
(Regional History Room)

Les images suivantes ont été reproduites avec le plus grand soin, compte tenu de la condition et de la netteté de l'exemplaire filmé, et en conformité avec les conditions du contrat de filmage.

Les exemplaires originaux dont la couverture en papier est imprimée sont filmés en commençant par le premier plat et en terminant soit par la dernière page qui comporte une empreinte d'impression ou d'illustration, soit par le second plat, selon le cas. Tous les autres exemplaires originaux sont filmés en commençant par la première page qui comporte une empreinte d'impression ou d'illustration et en terminant par la dernière page qui comporte une telle empreinte.

Un des symboles suivants apparaîtra sur la dernière image de chaque microfiche, selon le cas: le symbole \rightarrow signifie "A SUIVRE", le symbole ∇ signifie "FIN".

Les cartes, planches, tableaux, etc., peuvent être filmés à des taux de réduction différents. Lorsque le document est trop grand pour être reproduit en un seul cliché, il est filmé à partir de l'angle supérieur gauche, de gauche à droite, et de haut en bas, en prenant le nombre d'images nécessaire. Les diagrammes suivants illustrent la méthode.

3 Clerk *W. H. B. B. B.*

VOTERS' LIST

—FOR THE—

MUNICIPALITY

—OF—

LONDON EAST

—FOR—

THE YEAR 1881.



London, Ont.

ADVERTISER STEAM PRESSES, RICHMOND STREET.
1881.

L

str
Re
no

R

el
N

l

VOTERS' LIST
 FOR THE MUNICIPALITY OF
LONDON EAST,
 —IN THE—
 COUNTY OF MIDDLESEX.

LIST OF VOTERS FOR 1881.

SCHEDULE OF POST OFFICES.

1 LONDON EAST. | 2 EALING. | 3 CITY OF LONDON.

WARD NO. 1.

Composed of that portion of the Town lying south of the centre of York street, commencing at Adelaide street, running east to Rectory street, along Rectory street to the centre of Campbell street; then east to Egerton street, then north to Florence street, then east to the limits of the Town.

POLLING SUBDIVISION No. 1.

Composed of that portion of the Town lying south of York street, west of Rectory, north of Trafalgar and east of Adelaide streets.

PART FIRST.

Containing the names of those to vote at both Municipal elections and elections to the Legislative Assembly.

No. on Roll. Jurors.				
769	Adson, Francis, owner14, east,	Adelaide	1
787 j	Ardill, Jonathan, owner3 pt 4, s	Simcoe	1
809 j	Arcott, William, ownerpt 20, 21, w	Gray	2
1007	Abray, Thomas, tenant6 pt 41, 42....w	Rectory	2

No. on

Roll. Jurors.

703	Brant, David, tenant.....	Golding's Block, s York	1
717 j	Barnes Edward, owner.....	pt 12, Con C, s York	1
754 j	Beaton, John, tenant.....	C pt 1, e Adelaide	1
757	Ball, F W J, owner.....	3, e Adelaide	1
758	Ball, John, owner,	4 east Adelaide	1
761 j	Burrows, George, owner.....	6, 7, e Adelaide	1
764	Bremner, William, owner.....	s ½ 9, e Adelaide	1
773	Brown, William, owner.....	w pt 5, n Bathurst	1
759	Brown, William, owner.....	w pt 5, 6, do	1
781	Brown, William, owner.....	pt 5, 6, do	1
782	Brown, William, owner.....	pt 6, 7, do	1
783	Brown, William, owner.....	pt 6, 7, do	1
784	Brown, William, owner.....	pt 6, 7, do	1
790	Burson, William, tenant.....	e pt 6, s Simcoe	1
797	Burrows, Albert, owner	saw mill, s Simcoe	
801	Brown, William, tenant.....	pt 12, Con C, n Gray	2
814	Brooks, William, owner.....	27, s Gray	2
817	Brimsmid, Henry.....	pt 41, 42, s Hill	
823	Bannister, owner.....	e ½ 34, n Hill	
874 j	Bremner, Peter, tenant.....	49, 50, n Hamilton Road	2
875	Baldwin, Maurice, owner.....	pt 12, Con C, Hamilton Road	3
928	Barrett, R G, owner.....	pt 12, Con C, s Nightingale av	
939	Brown, Donald, owner.....	18, 19, s Nightingale av	2
949	Bartram, W H, owner.....	39, 40, s Walker	3
964	Brunton, Thomas H, owner.....	55 to 60, Alma and Nightingale	3
1010	Burgess, William, owner.....	9, w Rectory	2

702	Crowdson, Henry, tenant.....	Golding's Block, s York	1
706	Crawford, Callender, tenant	Golding Block, s York	1
735	Cooper, W D, tenant.....	pt 12, Con C, e Adelaide	
751	Crowley, Jeremiah, tenant.....	Hughs' Block, e Adelaide	1
752	Crowley, Cornelius, tenant.....	Hughs' Block, e Adelaide	1
792	Cooper, Frank, owner.....	8, s Simcoe	1
802	Currie, Donald, owner.....	pt 12, Con C, n Gray	3
820	Cronyn, Benjamin, owner.....	46, 47, 48, s Hill	3
921 j	Cowley, Robert W, owner.....	pt 40, s Hamilton Road	1
945	Carson, Thomas, owner.....	28, 29, n Walker	2
946	Conover, C A, owner.....	31 to 36, s Walker	3
958 j	Claypole, William, tenant.....	37, w Alma	2
	j Carrothers, George, owner.....	37, w Alma	2

No. on
Roll. Ju
1012 C147
783
890
801
817
863
863
870
875
938
954
956
1004
1005734
743
756
763
811
87073
73
73

No. on
Roll. Jurors.

1012 Cooper, E H, owner.....139 to 147, w Rectory 2

147 Dicker, Charles, tenant.....Hughes' Block, e Adelaide 1
 783 Dilloway, Alfred, tenant.....pt 6, 7, w Bathurst 1
 800 Dagg, Richard, owner.....pt 12, Con C, n Gray 1
 801 Dagg, Richard, owner.....pt 12, Con C, n Gray 1
 817 Denly, Alfred, tenant.....pt 41, 42, s Hill 2
 863 Duffield, Wm, owner.....w pt Refinery Block, n Hamilton Road 3
 863 Duffield, William, owner.....c pt Refinery Block, n Hamilton Road 3
 870 Duffield, W and James, owner... Barrel Factory, n Hamilton Road 3
 87b Dowier, Peter, tenant.....pt 12, Con C, n Hamilton Road 2
 938 Davis, William, owner17, s Nightingale ave 2
 954 j Depper, Henry, owner.....30, 31, 32, w Alma 1
 956 Depper, Augustus, owner.....34, w Alma 2
 1004 Dyer, Edward, owner.....n pt 39, 40, w Rectory 2
 1005 Dyer, Edward, owner.....s pt 39, 40, w Rectory 2

734 English, William.....pt 12, Con C, e Adelaide 1
 743 Englehert, Jacob L....." " " 1
 756 English, T B, tenant.....e pt 1, Con C, e Adelaide 1
 763 Ewan, George, owner.....n 1/2 9, Con C, e Adelaide 1
 812 Ewan, Forb, tenant.....e 1/2 25, Con C, s Gray 2
 870 English, Peter, tenant..... barrel factory, n Hamilton Road 2

724 Fitzgerald & Fallows, owners.....pt 12, Con C, e Adelaide 3
 727 Fitzgerald, Frederick A....." " " 3
 728 Fallows, Joseph S....." " " 3

No. on Roll.	Jurors.		
779	Fountain, James E, tenant	w pt 5, n Bathurst	1
782	Fletcher, Henry, tenrnt	pt 6, 7, "	1
788	Ferguson, Robert, tenant	4 s Simcoe	1
795	Forestal, John, owner	refinery, n Gray	1
813	Farmer, James, tenant	w $\frac{1}{2}$ 26, s Gray	2
824 j	Ferguson, John, owner	35, 36, n Hill	2
940	Fox, William, owner,	20, s Nightingale av	2
941	Fox, George, owner	21, 22, "	2
1004	Farmer, William, tenant	n pt 39, 40, w Rectory	2
1005	Fisher, William, tenant	s pt 39, 40, w Rectory	2
701	Golding, Henry, owner	Golding's Block, s York	
702	Golding, Henry, owner	" "	
703	Golding, Henry, owner	" "	
705	Golding, Henry, owner	" "	
706	Golding, Henry, owner	" "	
707	Golding, Henry, owner	" "	
708	Golding, Henry, owner	" "	
709	Golding, Henry, owner	" "	
704	Golding, Henry, owner	" "	
718 j	Gregory, Samuel, tenant	pt 12, Con C, s York	1
730	Geary, John,	pt 12, Con C, e Adelaide	3
731	Geary, George,	pt 12, Con C, e Adelaide	3
756 j	Gould, Richard, owner	c pt 1, e Adelaide	1
755	Gould, Richard, owner	s pt 1, e Adelaide	1
756	Gould, Richard, owner	e pt 1, e Adelaide	1
792	Goold, Thomas, tenant	8, s Simcoe	1
827	Goward, James M, owner	40 n Hill	2
914	Gibson, Thomas F, tenant	133, s Hamilton Road	2
925 j	Gould, William, owner	2, s Hamilton Road	2
950	Gray, George, owner	pt 27, 28, 29, w Alma	3
951	Gray, George, owner	pt 27, 28, 29, w Alma	3
952	Gray, George, owner	pt 27, 28, 29, w Alma	3
953	Gray, George, owner	pt 27, 28, 29, w Alma	3

No. on Roll.
710
715
716
739
740
770
775
786
815
823
911
912
929
930
942

713
781

763
770
800
820

700
870
920
920

WARD No. 1.—DIVISION No. 1.

5

No. on

Roll. Jurors.

	710	Hickey, Thomas, tenant.....	pt 12, Con C, s York	1
	715	Hodgins, Thomas D, owner.....	do do	3
	716	Hodgins, Edward, owner.....	do do	3
	739	Hodgins, Thomas D.....	do do	3
	740	Hodgins, Edward.....	do do	3
	770	Hosie, James, tenant.....	15, e Adelaide	1
	775	Hesking, Samuel, owner.....	pt 2, n Bathurst	1
	786 j	Henville, Sampson J, tenant.....	1, 2, s Simcoe	1
	815 j	Hunter, William, tenant.....	28, s Gray	2
	823	Hawkins, John, tenant.....	E ½ 34, n Hill	2
	911	Hull, John D, owner.....	138, 139, s Hamilton Road	2
	912	Hulse, Joseph, owner.....	135, 136, s Hamilton Road	2
	929	Hillson, Richard, owner.....	pt 12, Con C, s Nightingale ave	3
	930	Hillson, Henry, owner.....	do do	3
	942 j	Henry, Patrick, owner.....	23, 24, 25, 26, n Walker	2

	713	Jackson, Charles, tenant.....	pt 12, Con C, s York	1
	781	Johnson, Joseph W, tenant.....	pt 5, 6, n Bathurst	1

	762	Kirby, Levi, owner.....	3, e Adelaide	
	770	Kisby, Levi, owner.....	15, e Adelaide	
	806	Kisby, Levi, owner.....	18, n Gray	
	820 j	Kenny, Michael, tenant.....	31, 32, n Hill	2

	708	Lamberton, William, tenant.....	Golding's Block, s York	1
	876	Leith, Rev T B, tenant.....	3, n Hamilton Road	2
	923 j	Legg, W J, owner.....	E pt 39, s Hamilton Road	2
	924 j	Legg, William J, owner.....	w pt 39, s Hamilton Road	2

No. on Roll.	Jurors.		
729	Minhinnick, John R.	pt 12, Con C, e Adelaide	3
752	Magee, William, tenant	Hughes' Block, e Adelaide	1
780	Melbourne, John, tenant	pt 5, 6, n Bathurst	1
799	Muir, Thomas, owner	n Simcoe and Rectory	1
803	Maddigan, Patrick, tenant	pt 12, Con C, n Gray	2
825	Mormon, John, owner	37, 38, n Hill	2

948	McInnes, Angus, owner	37, 38, s Walker	
709	McLein, James, tenant	pt Golding's Block, s York	1
711	McKnight, George, tenant	pt 12, Con C, s York	1
712	McDonald, William, tenant	pt 12, Con C, s York	1
720 j	McKnight, William, owner	pt 12, Con C, s York	1
772	McGuinness, Angus, owner	17, 18, e Adelaide	
789	McClellan, Thomas, tenant	5, s Simcoe	1
794	McIntosh, J W, owner	Refinery, s Simcoe	1
806	McDade, Peter, tenant	18, n Gray	2
879 j	McIntyre, Daniel, owner	6, pt 7, n Hamilton Road	2
913	McCalvin, John, owner	134, s Hamilton Road	2
914	McCalvin, John, owner	132, s Hamilton Road	2
927	McDonald, John	pt 12, Con C, s Nightingale ave	
941	McKenna, William, tenant	21, 22, s Nightingale ave	2
947 j	McMechan, John, owner	31 to 36, s Walker	1

719	Nichol, Peter, tenant	pt 12, Con C, s York	1
785	Nelligan, Stephen, owner	8, n Bathurst	1
802	Nevin, Patrick, tenant	pt 12, Con C, n Gray	2
808	Nutt, William, owner	pt 19, 20, n Gray	2
821	Neill, Patrick, owner	33, n Hill	2
825 j	Nichol, Thomas, tenant	37, 38, n Hill	2

No. of
Roll.
812
813
928
1006
1007
1008

771
772
773
788
789
790
791
800
810
811
820
920
921
940

8

WARD NO. 1—DIVISION NO. 1.

No. of

Roll. Jurors.

	812	Orme, William, owner.....	e ½ 26, s Gray	1
	813	Orme, William, owner.....	w ½ 26, s Gray	1
	928	O'Brien, Thomas H.....	pt 12, Con C, s Nightingale ave	2
	1006	Omara, John, owner.....	n pt 41, 42, w Rectory	3
	1007	O'Mara, John, owner.....	c pt 41, 42, w Rectory	3
	1008	O'Mara, John, owner.....	s pt 41, 42, w Rectory	3

	771	Pritchard, George, owner.....	16, e Adelaide	3
	773	Pritchard George, owner.....	18 to 26, n Nightingale ave	3
	778	Pollard, Robert O, owner.....	4, n Bathurst	1
	788	Parsons, John, owner.....	4, s Simcoe	2
	789	Parsons, John, owner.....	5, s Simcoe	2
	790	Parsons, John, owner.....	e pt 6, s Simcoe	2
	791	Parsons, John, owner.....	w pt 6, s Simcoe	2
	805	Parsons, John, owner.....	14, 15, 16, 17, n Gray	2
	818	Philips, Robert, owner.....	w ½ 42, s Hill	2
	819	Parson, John, owner.....	40, 44, 45, s Hill	2
	820	Powell, owner.....	31, 32, s Hill	2
	320	Parkinson, Abraham, owner.....	w pt 41, 42, s Hamilton Road	2
	923 j	Rudney, William, tenant.....	e pt 39, Hamilton Road	2
	944	Pierce, Thomas, owner.....	27, n Walker	2

803 Quick, James, owner..... pt 12, Con C, n Gray 1

	722	Rose, Michael, tenant.....	pt 12, Con C, York	1
	746	Rondell, George, tenant.....	pt G T R Lands, c Adelaide	1
	749	Ridley, Thomas, tenant.....	pt Hughs' Block, e Adelaide	1

No. on
Roll, Jurors.

776	Rowland, Fred, owner.....	pt 2,3, n Bathurst	3
777	Rowland, Fred, owner.....	pt 2,3, n Bathurst	3
963	Ross, William D, owner.....	55 to 60, Alma and Nightingale ave	1
1008	Ross, John, tenant.....	s pt 41, 4 e, w Rectory	2
791	Rabbitt, Patrick, tenant.....	w pt 6, s Simcoe	2
956	Rowley, John, tenant.....	34 w Alma	2

714 j	Short, Reuben, owner.....	pt 12, Con C, s York	1
721 j	Short, Reuben, owner.....	pt 12, Con C, s York	1
722	Short, Reuben, owner.....	pt 12, Con C, s York	1
723	Short, Reuben, owner.....	pt 12, Con C, s York	1
733	Smallman, Thomas H.....	pt 12, Con C, e Adelaide	3
736	Spencer, William.....	pt 12, Con C, e Adelaide	3
737	Spencer, William M.....	pt 12, Con C, e Adelaide	3
738	Spencer, Charles N.....	pt 12, Con C, e Adelaide	3
741	Smith Frank.....	pt 12, Con C, e Adelaide	
750	Stinson, William, tenant.....	pt Hugh's Block, e Adelaide	1
811	Scott, Charles, owner.....	24, 25, s Gray	2
957	Shrimpton, William, tenant.....	35, 36, w Alma	2

786	Taylor, Charles, owner.....	1, 2, s Simcoe	B
793	Taylor, Charles, owner.....	7, 9, 10, s Simcoe	3
810	Trace, William, owner.....	21, 22, 23, s Gray	2
816	Taylor, Charles, owner.....	29, 30, s Gray	3
933	Talbot, George, owner.....	11, 20, s Nightingale	2

714 j	Wiley, Daniel, tenant.....	Short's Block, s York	1
-------	----------------------------	-----------------------	---

No. on

Roll, J

725

726

732

742

744

745

777

807

815

816

818

876

877 J

917

918

919

926

931

935

943

1006

826

771

WARD No. 1—DIVISION No. 1.

9

No. on
Roll. Jurors.

3	725	Winnett, Edward D R, sr, owner.....	pt 12, Con C, e Adelaide	1
3	726	Winnett, Edward D R, jr, owner.....	pt 12, Con C, e Adelaide	1
1	732	Walker, John.....	pt 12, Con C, e Adelaide	3
2	742	Ward, Frank.....	pt 12, Con C, e Adelaide	3
2	744	Waterman, Herman.....	pt 12, Con C, e Adelaide	3
2	745	Waterman, Isaac.....	pt 12, Con C, e Adelaide	3
	777	Watson, James, tenant.....	pt 2, 3, n Bathurst	1
	807	Whitechurch, Thomas, ow.....	w pt 19, n Gray	2
	815	Wonnacott, Emanuel, owner.....	28, s Gray	
	816	Warren, Charles, tenant.....	29, 30, s Gray	2
	818	Wright, John, tenant.....	w $\frac{1}{2}$, 42, s Hill	2
	876	Ward, John, owner.....	3, n Hamilton Road	2
	877 j	Ward, John, owner.....	4, n Hamilton Road	2
	917	Winnett, Henry, owner.....	74, s Hamilton Road	2
	918	Winnett, Edward, owner.....	74, s Hamilton Road	2
	919	Winnett, Richard, owner.....	74, s Hamilton Road	2
	926	Wilson, W S, tenant.....	pt 12, Con C, s Nightingale ave	3
	931	Wilson, David, owner.....	pt 6, 7, s Nightingale ave	3
	935	Whitebread, John, owner.....	13, 14, s Nightingale ave	2
	943 j	Winnett, W H, owner.....	23, 24, 25, 26, n Walker	2
	1006	Wilson, John, tenant.....	n pt 41, 42, w Rectory	2
	826	Wheatcroft, John, owner.....	39, n Hill	2

771 Young, Henry, tenant.....16, e Adelaide 1

PART SECOND.

None.

PART THIRD.

None.

No. on
Roll.
1036
1039
1049
1058
1071
1072
1073
1117
841

POLLING SUBDIVISION No. 2.

Composed of that portion of the town lying east of Rectory, north of Trafalgar, west of the boundary line of the town to Florence street, south of Florence and Campbell streets to Rectory, the place of beginning.

PART FIRST.

Containing the names of those entitled to vote at both Municipal elections and elections to the Legislative Assembly.

No. on Roll, Jurors.			
840	Abey, George, owner n Elm	2
847 j	Arcscott, William, owner 14, 15, n Van	2
851	Arcscott, William, owner 19, 20, s Van	2
852	Arcscott, William, owner 21, n Van	2
881	Andrew Austin, tenant -8, n Hamilton Road	2
	Andrew Walker, owner -8, n Hamilton Road	2
900 j	Allen, F J, tenant n pt 4, s Hamilton Road	2
970	Arlett, George, owner 1, 2, e Pegler	2
975	Andrew Walter, owner n pt 8, e Rectory	2
984	Arcscott, William, owner 8, e Rectory	2
1075	Avery John, owner 17, s Pine	2
1089 j	Allen, Thomas, owner 26, 27, 28, n Francis	1
1130	Ashley, Harry, tenant 3, 4, s Brydges	1
847 j	Billen, George, tenant 14, 15, n Van	2
857	Ball, Henry, tenant pt Long Block, s Van	2
863 j	Bell, William, owner 13, 14, n Stewill	2
882	Bourne, Edwin, tenant w $\frac{1}{2}$ 7, n Hamilton Road	2
891 j	Bailey, Luther, owner w pt 1, n Hamilton Road	2
977	Burgess, John, owner s pt 4, e Rectory	2
978	Burgess, Royal, owner n pt 4, e Rectory	2
985	Barrett, John, owner 7, e Rectory	2
988	Bunr, George, owner n $\frac{1}{2}$ 5, e Rectory	2
990	Brock, Isaac, tenant n $\frac{1}{2}$ 4, e Rectory	2
999	Bowman, William, owner Chemical Works, e Rectory	3
1000	Bowman, James H, income e Rectory	3
1024	Brooks, David, tenant 9 pt 10, 12, e Park	2

830
852
855
899
864
966
975
1029
1046
1130

83
85
86
88
89
97
10
10
10
10
10
10

WARD No. 1—DIVISION No. 2.

No. on

Roll. Jurors.

1036	Brown, Robert, owner	1, 2, e Egerton	2
1039	Bateman, John W, owner	17, e Egerton	1
1049	Brennan, Edward, owner	26, w Oak	2
1058	Brown, Leonard, tenant	n $\frac{1}{2}$ 10, e Oak	2
1071	Bell, Samuel J, owner	w $\frac{1}{2}$ 19, s Pine	
1072	Bell, Samuel J, owner	20, s Pine	
1073	Bateman, John W, owner	e $\frac{1}{2}$ 19, s Pine	2
1117	Beans, Benjamin, tenant	11, s Mable	1
841	Baker, Jesse, owner	5, n Van	2

830	Crick, Richard, tenant	7, s Elm	2
852	Collins, Charles, tenant	21, s Van	2
855	Clark, George, owner	24, s Van	2
899 j	Caldwill, John, owner	5, 6, s Hamilton Road	2
864	Court, James, tenant	12, n Stedwill	2
966 j	Cox, Peter, tenant	pt 12, Con C, n Trafalgar	2
975	Clark, William, tenant	n pt 8, e Rectory	2
1029	Carnaby, F H, owner	14, e Egerton	1
1046	Cubbigge, Adam, tenant	23, w Oak	2
1136	Childs, Henry, income	G W R Shops	1

834	Diggins, Willis, tenant	pt 10, s Elm	2
854	Dixon, William, owner	23, s Van	2
860	Dunne, Absalom, owner	8, s Van	2
885	Dunn, J T, tenant	5, n Hamilton Road	2
893	Dunlop, Samuel, owner	2, n Hamilton Road	2
971	Dawe, John, owner	3, e Pegler	2
1016	Dunn, Absalom, owner	n pt 3, w Park	2
1019	Dunlop, Samuel T, owner	C pt 25, 25, w Park	2
1020	Dunlop, James, owner	24, w Park	2
1032	Depotie, Alfred, tenant	5, 6, e Egerton	1
1042	Dechan, Thomas, owner	12, e Egerton	2
1065	Depper, Herman, owner	21, w Elm	2
1085	Dawson, John, owner	13, s Florence	1

No. on
Roll. Jurors.

864	Errington, Fred, owner	12, n Stedwill	2
890 j	English, John, tenant	long block, n Hamilton Road	2
909	Elliott, John, owner	pt Elliott Estate, s Hamilton Road	1125
982	Eckert, Mahlon, owner	C, pt 9, e Rectory	2
983	Eckert, Mahlon, owner	N, pt 9, e Rectory	2
1115	Elliott, Robert, owner	w ½ 11, s Mable	1

827	Flowers, Andrew, owner	C, pt 18, 19, s Elm	2
882	Fitzgerald, F J, owner	w ½ 7, n Hamilton Road	2
883	Fitzgerald, F J, owner	e ½ 7, " "	2
884	Fox, Robert, owner	6, " "	2
976 j	Fox, George, owner	15, 16, e Rectory	2
982	Fisher, Samuel, tenant	C, pt 9, "	2
983	Ford, William S, tenant	N, pt 9, "	2
986	Ferguson, Robert, owner	6 "	2
1020	Flack, Thomas, tenant	24 w Park	2
1035	Fallace, Lawrence, owner	e ½ 3, e Egerton	1
1073	Fitzsimons, Hedly, tenant	e ½ 19, s Pine	1
1076	Flood, William, owner	16, s Pine	1
1082	Fitzgerald, W W, owner	7, 8, s Florence	3
1083	Fleming, Z S, owner	10, 11, s Florence	3

844	Goward, James, owner	1, n Van	2
897	Graydon, J H, owner	Graydon Block, n Hamilton Road	2
908	Gilroy —, tenant	w pt 1 s Hamilton Road	2
985	Gibbins, William, tenant	7, e Rectory	2
1041	Gardiner, —, owner	13, e Egerton	2
1050	Gayton, John, owner	27 w Oak	2
1059 j	Groom, William S A, owner	11, e Oak	2
1090	Grayson, William, owner	22, 23, 24, 25, n Francis	1
1129	Grayson, William, owner	2, s Brydges	1

No. on
Roll. J

1123
1124
1125
1126
1119
1118
828
843
843
861
862
866
987
1031
1043
1062
1068
1077
1095
1100
1101
1107
1108

846
980
1034

83
84
85
86

No. on Roll.	Name and Address	Property	Value
1123	Hutchinson, Charles, owner.....	100, n Brydges	3
1124	Hutchinson, Charles, owner.....	99, n Brydges	3
1125	Hutchinson, Charles, owner.....	98, n Brydges	3
1126	Hutchinson, Charles, owner.....	97, n Brydges	3
1119	Howard, Robert, owner.....	13, s Mable	1
1118	Horton, Thomas, tenant.....	12, s Mable	1
828	Harris, William, tenant.....	5, s Elm	2
843	Hedges, George, tenant.....	2, n Van	2
842	Hulme, Levi, tenant.....	16, n Van	2
861	Hunt, Henry, owner.....	w pt 10, s Van	2
862	Hunt, Henry, owner.....	e pt 10, s Van	2
866	Hill, William, owner.....	9, 10, n Stedwill	2
987	Hassett, Michael, owner.....	s $\frac{1}{2}$ 5, e Rectory	2
1031 j	Hyatt, John, owner.....	7, 8, e Egerton	1
1043	Herald, Robert, owner.....	9, 10, e Egerton	1
1062	Harris, Henry, owner.....	n $\frac{1}{2}$ 13, e Oak	1
1068	Hutchinson, Charles, owner.....	25, 26, 27, 28, w Elm	1
1077	Henry, Patrick, owner.....	1, 2, s Florence	1
1095	Hunt, Elisha, tenant.....	w $\frac{1}{2}$ 37, s Francis	1
1100	Homister, —, owner.....	e $\frac{1}{2}$ 34, s Francis	2
1101	Homister, —, owner.....	w $\frac{1}{2}$ 34, s Francis	2
1107	Henshaw, William T, tenant.....	e $\frac{1}{2}$ 43, w Mable	1
1108	Hoskins, W H, owner.....	w $\frac{1}{2}$ 42, w Mable	3
846	Irwin, Edward, owner.....	12, 13, n Van	2
980 j	Irwin, Edward, tenant.....	1, e Rectory	2
1034	Inwood, John, owner.....	w $\frac{1}{2}$ 3, e Egerton	1
838 j	Jones, Robert, owner.....	e pt 18, 19, s Elm	2
842 j	Johnson, James, owner.....	3, 4, n Van	2
843	Johnson, James, owner.....	2, n Van	2
856	Johnson, Joshua, tenant.....	pt Long Block, s Van	2
861	Jenkinson, Joseph, owner.....	9, s Van	2

No. on
Roll, Jurors.

1071	Jeffrey, William, tenant.....	w $\frac{1}{2}$ 19, s Pine	2
1072	Jeffrey, William J, tenant.....	20, s Pine	2
1094	Jean, Philip T, tenant.....	e $\frac{1}{2}$ 37, s Francis	1
1099	Ingram, George, tenant.....	w $\frac{1}{2}$ 35, s Francis	1

861	Keyes, Henry.....	w pt 10, s Van	2
1026	Keyes, William T, tenant.....	13, 14, 15, s Van	2
1027	Keyes, John W, tenant.....	18, 19, 20, n Van	2

832	Lovett, William, owner.....	pt 8, 9, s Elm	
889 j	Lavery, Edward, owner.....	1, n Hamilton Road	2
1015	Leathorn, John, tenant.....	131, s Campbell	1
1037	Lester & McKenzie.....	v lot, e Egerton	3
1056 j	Laverty, James, owner.....	7, 8, 9, e Oak	2
1094	Lee, Edwin, owner.....	e $\frac{1}{2}$ 37, s Francis	3
1095	Lee, Edwin, owner.....	w $\frac{1}{2}$ 37, "	3
1096	Lee, Edwin, owner.....	e $\frac{1}{2}$ 36, "	3
1097	Lee, Edwin, owner.....	w $\frac{1}{2}$ 36, "	3
1098	Lee, James, tenant.....	e $\frac{1}{2}$ 35, "	1
1101	Leathorn, William, tenant.....	w $\frac{1}{2}$ 34, "	1
1102	Littleton, Thomas, owner.....	33, "	1
1114	Luscombe, Edward A, tenant.....	e $\frac{1}{2}$ 9, Mable	1
1128	Lloyd, W H, owner.....	92, 93, 94, n Brydges	1

835	Milne, James, owner.....	Long Block, s Elm	3
841	Marshall, Edward, tenant.....	5, n Van	2
845	Milne, James, owner.....	Long Block, n Van	3

No. on
Roll, J
967
968
992
993
989
990
995
998
1021
1022
1023
1033
1080
1090
1118

830
831
833
834
846
850
989
1003
992
993
1083
1084
114

109
114

WARD No. 1—DIVISION No. 2.

15

No. on

	Roll. Jurors.		
	967 Merrill, Chancy, owner.....	12, pt 11, n Trafalgar	2
	968 Merrill, Chancy, owner.....	pt 11, n Trafalgar	2
	992 Milne, James, owner.....	s ½ 2, e Rectory	3
	993 Milne, James, owner.....	n ½ 2, e Rectory	3
	989 Milne, James, owner.....	s ½ 4, e Rectory	3
	990 Milne, James, owner.....	n ½ 4, e Rectory	3
	995 Muir, Thomas, Manager Ontario Car Works.....	e Rectory	3
	998 Muir, Thomas, income.....	e Rectory	3
	1021 Murray, Michael, owner.....	n pt 16, 17, e Park	2
	1022 Murray, Michael, owner.....	s pt 16, 17, e Park	2
	1023 Main, William, tenant.....	n pt 10, 11, e Park	2
	1033 Martindale, George, owner.....	4, e Egerton	3
	1080 Milroy, William, owner.....	Lot A, 9, 6, 7, 8, s Florence	3
	1090 j Moxley, Willis, tenant.....	22, 23, 24, 25, n Francis	1
	1118 Moorehonsc, W, owner.....	12, s Mable	1

	830 McCloskey, James, owner.....	7, s Elm	2
	831 McCloskey, James, owner.....	pt 8, 9, s Elm	2
	833 McCloskey, James, owner.....	pt 9, 10, s Elm	2
	834 McCloskey, James, owner.....	pt 10, s Elm	2
	846 McKenzie, John, tenant.....	12, 13, n Van	2
	850 McCleunan, Frank, tenant.....	18, n Van	2
	989 McNeil, Richard, tenant.....	s ½ 4, e Rectory	2
	1003 McBride, Samuel, Methodist Cemetery.....	e Rectory	3
	992 McCullough, George, tenant.....	s ½ 2, e Rectory	2
	993 McCracken, James, tenant.....	n ½ 2, e Rectory	2
	1085 McLean, Hector, tenant.....	13, s Florence	1
	1088 McKenzie, owner.....	29, n Francis	1
	1141 McKenzie, George, income.....	G W R Shops	1

	1096 Nelson, William, tenant.....	e ½ 36, s Francis	1
	1140 Nash, G R, income.....	G. W. R. Shops	1

No. on
Roll Jurors.

1091	Oxley, George F, owner	21, s Francis	1
892	O'Meara, Richard, owner	C, pt 1, n Hamilton Road	2
1022	Phipps, Frederick, tenant	s pt 16, 17, e Park	2
1017	Palmer, David, owner	w pt 25, 26, w Park	2
1018	Patton, Robert, owner	e pt 25, 26, w Park	2
848	Plaxton, George, owner	16, n Van	1
889 j	Philips, Percy, tenant	1, n Hamilton Road	2
891 j	Price, John, tenant	w pt 1, n Hamilton Road	2
901 j	Parkinson, Abraham, owner	3 pt 4, s Hamilton Road	2
902 j	Parkinson, Abraham, owner	1, 2, s Hamilton Road	2
903 j	Pegler, John, owner	Pegler's Block, s Hamilton Road	2
905	Pegler, John, owner	3, 4, e Hamilton Road	2
910 j	Panton, Edward, owner	1, s Hamilton Road	2
965	Pegler, John, owner	1, 2, 3, 4, n Trafalgar	2
966	Pegler, John, owner	pt 11, Con C, n Trafalgar	2
972	Pegler, John, owner	4, n Trafalgar	2
973	Pegler, Edward, tenant	5, 6, r Trafalgar	2
	Pegler, John, owner	5, 6, n Trafalgar	2
974	Pegler, John, owner	1 to 7, w Pegler	2
980	Parsons, John, owner	1, e Rectory	2
1002	Peters, Samuel, executor Methodist Cemetery	e Rectory	3
1032	Parker, John, owner	5, 6, e Egerton	1
1040	Parker, Fred, owner	8, 14, 15, 16, e Egerton	3
1652 j	Phenix, William, owner	31, w Oak	2
1046	Parker, Fred, owner	23, w Oak	3
1058	Plummer, Alfred, owner	n ½ 10, e Oak	2
1060	Pook, George, owner	12, e Oak	2
1065	Plum, Thomas, tenant	21, w Elm	2
1086 j	Powers, John, owner	14, 15, s Florence	1
1087	Purdom, Thomas, owner	30, 31, 32, n Francis	3
839	Philips, Isaac, tenant	n Elm	2
1114	Poidvin, Fred, owner	e ½ 9, s Mable	1
1123	Pierce, Edward, tenant	100, n Brydges	1
1134	Pierce, Moses H, owner	11, 12, s Brydges,	1

No. on
Roll.
1130

858
890
1061
1097
1124

828
839
851
855
899
898
977
981
1009
1044
1051
1055
1071
1091
1093
1101
1103
1121

No. on
Roll. Jurors.

1130 Quinn, Charles, owner3, 4, s Brydges

858 Rice, James, owner.....6, s Van 2
890 Richards, J C, ownerLong Block, n Hamilton Road 2
1061 Reid, James, owner.....s $\frac{1}{2}$ 13, e Oak 2
1097 Rockwood, James, tenantw $\frac{1}{2}$ 36, s Francis 1
1124 Robins, John, tenant99, n Brydges 1

828 Slade, Barth, owner.....5 s Elm
839 Smith, Charley, owner.....n Elm
851 j Smith, John, tenant.....19, 20, s Van 2
853 Stothers, David, owner22, s Van 2
894 Stein, Henry, owner.....s pt 3, n Hamilton Road 2
898 j Shain, Hiram, owner.....7, 8, 9, s Hamilton Road 2
983 j Sigsworth, John, tenant, Pegler's Blocks Hamilton 2
979 j Shaw, Leonard, owner.....2, 3, e Rectory
986 j Swanwick, Joseph, tenant.....6, e Rectory 2
1000 Smallman Thomas.....owner chemical works, e Rectory 3
1045 Showler, John E, owner.....5, 6, e Egerton 2
1051 j Short, Reuben, owner28, 29, 30, w Oak 1
1053 j Showler, John E, owner.....32, 33, w Oak 2
1079 Stapely, William, owner.....4, 5, s Florence 1
1098 Smith, James, owner.....e $\frac{1}{2}$ 35, s Francis
1099 Smith, James, owner.....w $\frac{1}{2}$ 35, s Francis
1106 Smith, William, tenant.....w $\frac{1}{2}$ 43, n Mable 1
1109 Sword, Thomas, owner.....e $\frac{1}{2}$ 42, n Mable 1
1125 Sperrin, John, tenant.....98, n Bridges 1
1133 j Stockdell, Frederick, owner.....8, 9, 10, s Bridges 1

No. on

Roll Jurors.

900 j	Taylor, George, owner.....	n pt 4, s Hamilton Road	2
906	Totten, Henry, tenant.....	ep 1, s Hamilton Road	2
968	Tait, Andrew, tenant.....	pt 11, n Trafalgar	2
969	Taylor, George, owner.....	s pt 4, n Trafalgar	2
1029 j	Thweyts, Henry, tenant.....	14, e Egerton	1
1030 j	Treveshick, Samuel, owner.....	15, e Egerton	1
1057	Thornley, Charles, owner.....	s $\frac{1}{2}$ 10, e Oak	2
1062	Tapp, James, tenant.....	n $\frac{1}{2}$ 13, e Oak	2
1088	Taylor, William, tenant.....	29 n Francis	1
1106	Taylor, George, owner.....	w $\frac{1}{2}$ 43, n Mable	2
1111	Taylor, William, owner.....	40 n Mable	1

829	Wray, William, owner.....	6 s Elm	2
832	Woolison, Francis, tenant.....	pt 8, 9, s Elm	2
850	Wright, Samuel, owner.....	17, n Van	2
856	Ward, John, owner.....	pt Long Block, s Van	2
857	Ward, John, owner.....	pt Long Block, s Van	2
886 j	Ward, John, owner.....	3, 4, n Hamilton Road	2
888	Williamson, Henry, tenant.....	n Hamilton Road	2
895 j	Wilson, John, owner.....	4 and 5, " "	2
896 j	Wilson, Edward, owner.....	6, " "	2
901 j	Walmsley, Matthew, tenant.....	3, pt 4, s " "	2
904 j	Wilson, John, owner.....	pt Pegler's Block, " "	2
997	Willis, Alexander, income.....	e Rectory	3
1023	Wheelock, Oscar, owner.....	n pt 10, 11, e Park	2
1024	Wheelock, Oscar, owner.....	s pt 10, 12, e Park	2
1026	Wheelock, Oscar, owner.....	13, 14, 15, s Van	2
1027	Wheelock, Oscar, owner.....	18, 19, 20, n Van	2
1038 j	Walsh, Walter, owner.....	lot A, 11, e Egerton	1
1107	White, R, owner.....	e $\frac{1}{2}$ 43, n Mable	1
1108	Webster, William, tenant.....	w $\frac{1}{2}$ 42, n Mable	1

No. on

Roll.

849

887

888

No. on
Roll, Jurors.

Road 2	849 Young, William, owner.....	17 n Van 2
Road 2	887 Young, Benjamin, owner.....	1/2 2, n Hamilton Road 2
algar 2	888 Young, L. B., owner.....	n 1/2 2, n Hamilton Road 2
algar 2		
erton 1		
erton 1		
Oak 2		
Oak 2		
ancis 1		
able 2		
able 1		

PART SECOND.

None.

PART THIRD.

None.

Elm 2
Elm 2
Van 2
s Van 2
Van 2
Road 2
Road 2
" 2
" 2
" 2
" 2
actory 3
Park 2
Park 2
s Van 2
n Van 2
erton 1
Mable 1
Mable 1

No. of
Roll.
586
589
594
595
616
629
688

WARD NO. 2.

Composed of that portion of the town lying north of the centre of York street, commencing at Adelaide street, running east to Rectory street, along Rectory to Campbell street, then east along Campbell street to Egerton street, then north on Egerton to Florence, then east on the centre of Florence to the limit of the town, then north on the line to Dundas street, then west along Dundas street to Quebec street, then along Quebec to the centre of Queen's avenue, then west along Queen's avenue to Adelaide street, then south on Adelaide street to York, the place of beginning.

POLLING SUBDIVISION No. 1.

Composed of that portion of the town lying north of the centre of York, west of Rectory to Dundas, then west to the centre of English street, then north to the centre of Queen's avenue, then west to Adelaide street, then south along Adelaide to York, the place of beginning.

PART FIRST.

Containing the names of those entitled to vote at both Municipal Elections and Elections to the Legislative Assembly.

No. on Roll. Jurors.		
381 j	Anderson, Edward, owner..... n pt 5, 6, block A, s Queen's ave	1
382 j	Anderson, Robert, tenant pt 6, 5, " " " "	1
	j Anderson, Edward, owner..... pt 6, 5, " " " "	1
383 j	Anderson, Edward, owner..... pt 6, 5, " " " "	1
384 j	Anderson, Edward, owner..... s pt 6, 5, " " " "	1
385	Anderson, Edward, owner..... 4, " " " "	1
390 j	Anderson, M, owner..... pt block A, s Queen's ave	1
391 j	Anderson, M, owner..... " " " "	1
392 j	Anderson, M, owner..... " " " "	1
393 j	Anderson, M, owner..... " " " "	1
395 j	Anderson, M, owner..... No. 5 store, n Dundas	1
396 j	Anderson, M, owner..... No. 4 store, " "	1
397 j	Anderson, M, owner..... No. 3 store, " "	1
398 j	Anderson, M, owner..... No. 2 store, " "	1
399 j	Anderson, M, owner..... No. 1 store, " "	1
408 j	Anderson, Chas E, owner..... 7, 8, 9, block A, " "	1
417 j	Allister, John, owner..... 5, block L, " "	1
475 j	Appleton, Ambrose, tenant..... pt 42, Nos. 4, 5 store, s Dundas	1
479	Allister, William, tenant..... w pt 38, " " " "	1
	Allister, John, owner..... w pt 38, " " " "	1
480 j	Allister, John, owner..... pt 37, 38, " " " "	1
481	Allister, John, owner..... pt 37, " " " "	1

374
380
397
422
471
477
481
491
492
499
500
501
511
512
58
59
60
61
65
66
67
68
69
70

No. on Roll.	For		
586	Aspd v.	Thomas, owner.....	n w pt 4, 5, e Adelaide 1
589 j	Allister, Peter, owner.....	Allister's Block, e Adelaide	1
594	Allister, John, owner.....	38, n Marshall	1
595	Allister, John, owner.....	37, n Marshall	1
616	Aldridge, Henry, tenant.....	pt 20, 21, e Glebe	1
629	Adair, Thomas, tenant.....	e pt 34, n King	1
688	Anderson, Murray, owner.....	pt 12, Con C, n York	1
374 j	Balmer, Thomas, tenant.....	e pt 4, block L, s Queen's ave	1
380 j	Badcock, Samuel, owner.....	s pt 1, block L, s Queen's ave	1
397 j	Baker, John, tenant.....	No. 3 store, A block, n Dundas	1
422 j	Boucher, Daniel, owner.....	e 1/2 7, block L, n Dundas	1
472 j	Busby, James, tenant.....	pt 42, No. 1 store, s Dundas	1
473 j	Bartlett, William, tenant.....	pt 42, No. 2 store, "	1
480 j	Barnes, Wellington J, tenant.....	pt 37, 38, "	1
492	Brock, John, owner.....	e 1/2 31 "	1
496 j	Babcock, Harvey W, tenant.....	e 1/2 29 "	1
499 j	Brooks, William, tenant.....	e pt 1, "	1
505 j	Barns, James, tenant.....	e 1/2 4, "	1
507 j	Bicklev, Francis, owner.....	pt 5, 6, "	1
516 j	Bullock, John, owner.....	e pt 12, 13, 14, "	1
517 j	Barton, Henry, owner.....	n e pt 14, "	1
587	Bradford, Amos, owner.....	2, 3, e Adelaide	B
596	Brown, John R, tenant.....	35, 36, n Marshall	1
601	Bayley, William, tenant.....	pt 33, 34, s Marshall	1
615	Best, Robert, tenant.....	n pt A, w Glebe	1
632	Bartley, Charley, tenant.....	n pt 11, 12, n King	1
641 j	Bonney, Robert, tenant.....	s pt 18, "	1
642	Brophy, Patrick, tenant.....	C pt 18, "	1
646	Bergin, Patrick, owner.....	pt 21 & 22, 23, "	1
652	Baker, Charles, tenant.....	35, s King	1
	Badgegood, —, owner.....	35, "	1
651	Badgegood, —, owner.....	36, "	1
670	Bowers, Alexander, tenant.....	50, "	1
672	Bradley, Thomas, tenant.....	e pt 52, "	1

York
along
street,
to the
along
Queen's
th on

York,
north
along

ections

ave 1

1

1

ave 1

1

ndas 1

1

1

1

ndas 1

1

1

1

No. on Roll. Jurors

366	Cripps, Robert J, owner	pt 9, 10, block L, s Queen's ave	1
376	Crawford, Samuel, owner	pt 4, block L, "	1
381 j	Comming, James, tenant	n pt 5, 6, block A, "	1
383 j	Cameron, A M, tenant	pt 6, 5, block A, "	1
389 j	Chapman, John H, owner	pt A, "	1
401 j	Chivick, Thomas, tenant	No. 6 store, McC. block, n Dundas	1
402 j	Clark, Henry, tenant	No. 5 " " "	1
410	Clappison, Rev D, owner	3. block L, "	
415 j	Cooper, Frank, owner	e pt 4, block L, "	1
425	Cunningham, James, tenant	pt 8, 9, 10, block L, s Queen's ave	1
514 j	Croxon, Henry, tenant	e pt 10, s Dundas	1
588 j	Currie, Robert, owner	I, e Adelaide	1
604	Cliff, Alfred, tenant	37, s Marshall	1
611	Cook, Charles, tenant	w pt 22, w Lisle	1
633	Cliff, Alfred, owner	e pt 12, n King	1
676	Carlin, Edward J, owner	pt Carlin's block, n York	1
677	Carlin, Edward J, owner	" " "	1
680	Carlin, Edward, owner	" " "	1
681	Carlin, Edward, owner	" " "	1
682 j	Carlin, Edward, owner	" " "	1
683	Carlin, Edward, owner	" " "	1
684	Carlin, Edward, owner	" " "	1
685	Carlin, Edward, owner	" " "	1
684	Collins, Ira, tenant	" " "	1
399 j	Dyson, William, tenant	No. 1 store, Block A, n Dundas	1
477 j	Dawson, M D, owner	40, 49 w pt 39, s Dundas	1
494 j	Dennis, William, tenant	e 1/2 33, s Dundas	1
504	Dyer, Thomas, owner	w 1/2 4, s Dundas	1
505	Dyer, Thomas, owner	e 1/2 4, s Dundas	1
619 j	Dawson, John, owner	43 n King	1
638 j	Dawson, John, owner	15, part 16, n King	1
643	Dixon, Benjamin, tenant	n pt 18, n King	1
658	Day John, tenant	e pt 27, s King	1
700	Dunne, John, tenant	pt Mormon Block, n York	1

No. on Roll
488
503
58

39
48
48
51

3
3
4
4
4
5
5
6
6

No. on

Roll. Jurors.

s ave	1	486 Ellis, Robert, tenant.....	e ½ 34, s Dundas	1
	1	508 j Errington, Fred, tenant.....	w pt 6, 7, s Dundas	1
	1	581 j Evans, William, tenant.....	S e Adelaide	1
	1			
	1			
undas	1			
"	1			
"	1			
s ave	1			
undas	1			
elaide	1	394 Lock, James H, owner.....	s w pt Anderson Block, n Dundas	1
shall	1	482 j Frazer, Joseph, tenant.....	36, w pt 35, s Dundas	1
Lisle	1	484 j Fitzgerald, James, tenant.....	e pt 35, s Dundas	1
King	1	512 Fitzgerald & Scandrett, owner.....	9, s Dundas	3
York	1	Freeland, —, tenant.....	32 n Marshall	1
"	1	664 j Flynn, Robert, owner.....	20, 21, 22, 23, s King	1
"	1	698 j Fletcher, William, tenant.....	pt Mormon Block, n York	1
"	1	694 j Frampton, Thomas.....	pt 12, Con C, n York	1
"	1	687 j Flynn, Robert, owner.....	pt 12, Con C, n York	1
"	1			
"	1			
"	1			
"	1			
		375 j Glass, John H, tenant.....	w pt 4, block L, s Queen's ave	1
		391 j Gillian, James R, tenant.....	pt block A, s Queen's ave	1
		411 Gardiner, J H, tenant.....	w pt 4, block L, n Dundas	1
		482 j Greig, James, owner.....	36, w pt 35, s Dundas	1
undas	1	483 Greig, James, owner.....	e pt 35, "	1
undas	1	484 j Greig, James, owner.....	e pt 35, "	1
undas	1	498 j Gibson, Charles P, tenant.....	e pt 1, "	1
undas	1	513 Grayson, William, owner.....	w pt 10, "	3
undas	1	514 Grayson, William, owner.....	e pt 10, "	3
King	1	587 Gardiner, W C, tenant.....	2, 3, e Adelaide	1
King	1	596 Greig, James, owner.....	35, 36, n Marshall	1
King	1	631 Greenway, James, tenant.....	C, pt 11, 12, n King	1
King	1	637 Gardiner, William C, tenant.....	e pt 14, n King	1
ork	1			

No. on
Roll. Jurors.

's a	1	403 j Jackson, William E, tenant.....No. 4 store, McC's Block, n Dundas	1
's a	1		
undas	1		
undas	1		
undas	1		
's ave	1		
undas	1		
undas	1		
undas	1		
elaide	1	373 j Kingston, James, tenant.....w pt 12, block L, s Queen's ave	1
elaide	1	413 j Kerr, Dawson, tenant.....e pt 4, block L, n Dundas	1
rs hall	1	623 Kinsman, William, owner.....w pt 38, n King	1
rs hall	1	639 Kershaw, Matthew, tenant.....pt 16, 17, n King	1
Lisle	1	648 j Kickham, James, owner.....25, n King	1
Lisle	1	649 j Kickham, James, owner.....26, n King	1
King	1		
King	1		
King	1		
"	1		
"	1		
"	1		
"	1		
"	1		
ork	1	371 j Laidlaw, John, owner.....11, block L, s Queen's ave	1
"	1	405 j Livesly, Robert, tenant..... No. 2 store, McC' block, n Dundas	1
"	1	406 j Livesly, James, tenant..... " " "	1
"	1	423 j Lewis, William, tenant.....w ½ 8, block L, " "	1
ork	1	472 j Lilley, Charles, owner..... pt 42, No. 1 store, s Dundas	1
"	1	473 j Lilley, Charles, owner..... pt 42, No. 2 store, " "	1
"	1	474 j Lilley, Charles, owner..... pt 42, No. 3 store, " "	1
ork	3	475 j Lilley, Charles, owner.....pt 42, Nos. 4, 5 store, " "	1
		476 j Lilley, Charles owner.....pt 42, No. 6 store, " "	1
		490 j Losyear, Oliver, tenant.....32, " "	1
		Lighthouse, David E, owner.....32, " "	1
		495 j Lee, Reuben, tenant.....w ½ 29, " "	1
		Logan, Edward, owner.....w ½ 29, " "	3
		496 Logan, Edward. owner.....e ½ 29, " "	3
		497 j Legg, James, owner.....n w pt 1, " "	1
lebe	1	498 j Legg, Benjamin D, owner.....c pt 1, " "	1
King	1	499 Legg, James L, owner.....e pt 1, " "	1
		500 Legg, James, owner.....w pt 2, " "	1
		501 j Legg, James, owner.....s pt 2, " "	1
		502 Legg, James, owner.....s pt 1, 2 " "	1
		575 j Lilley, Charles, owner.....pt 42, No. 10 store, e Adelaide	1
		576 j Lilley, Charles, owner..... " " 11 " "	1
		577 j Lilley, Charles, owner..... " " 12 " "	1
		578 j Lilley, Charles, owner..... " " 13 " "	1
		579 j Lilley, Charles, owner..... " " 14 " "	1

No. on Roll, Jur rs.			
580 j	Lilley, Charles, owner s e pt 42, e Adelaide	1
581 j	Lilley, Charles, owner 8, "	1
582	Lilley, George, owner u pt 7, "	1
583	Lilley, George, owner s pt 7, "	1
584 j	Lilley, George, owner u pt 6, "	1
585 j	Lilley, George, owner s pt 6, "	1
582	Lewine, John, tenant n pt 7 "	1
	Lighthouse, David, owner 32, n Marshall	1
600	Lilley, Charles, owner pt 33, s Marshall	1
601	Lilley, Charles, owner pt 33, 34, "	1
602	Lilley, Charles, owner 34, "	1
604	Lilley, Charles, owner 37, "	1
605	Lilley, Charles, owner 38, 39, "	1
608 j	Lilley, Charles, owner Market House and Ground, w Lisle	1
628	Lilley, Charles, owner w pt 34, n King	1
629	Lilley, Charles, owner e pt 34, n King	1
665	Leathorn, Thomas, owner 19, s King	1
666	Leathorn, Thomas, owner e pt 45, "	1
667	Leathorne, Thomas, owner w pt 45, 46, "	1
669	Legg, W J, owner w pt 49, "	1
670	Legg, W J, owner 50, "	1
377	Mooney, Hiram, tenant pt 4, block L, s Queen's ave	1
379 j	Matthie, William, owner e pt 1, block L, s Queen's ave	1
396 j	Morrison, James, tenant No. 4 store, n Dundas	1
474 j	Matherill, J W, tenant No. 3 store, s Dundas	1
487	Magee, John J, tenant w ½ 33, s Dundas	1
502	Morris, John, tenant s pt 1, 2, s Dundas	1
504 j	Moran, James, tenant w ¼ 4, s Dundas	1
650	Moody, James, tenant 27, n King	1
651	Moody, James, tenant 36, s King	1
656 j	Maker, Charles, owner 31, s King	1
657 j	Mulligan, Patrick, owner 29, 30, s King	1
662 j	Morelie, William, tenant w pt 26, s King	1
663 j	Morgan, James, owner 24, 25, s King	1
666	Martin, Edward, tenant e pt 45, s King	1
678	Milotte, Alphonso, tenant pt Carlin block, n York	1
695	Mitheral, John, tenant Quick's block, n York	1

No. on
Roll.

696
699 j
698 j
697 j

368
386
400
401
402
403
404
406
407
416
485
486
579
583
600
617
618
620
621
622
623
624

37
37
37

No. on

Roll. Jurors.

481 Niles, Henry, tenant.....pt 37, s Dundas 1
 602 Nichol, David, tenant.....34, s Marshall

658 O'Neill, Hugh, owner.....e pt 27, s King 1
 659 O'Neill, Hugh, owner.....C, pt 27, " 1
 660 O'Neill, Hugh, owner.....w pt 27 " 1
 676 O'Toole, Owen, tenant.....pt Carlin block, n York 1

384 j Potter, Isaac L, tenant.....s pt 6, 5, block L, s Queen's ave 1
 390 j Plummer, Ephraim, tenant.....pt A, block A, s Queen's ave 1
 398 j Perkins, Luke, tenant.....No. 2 store, A block, n Dundas 1
 478 j Purdy, Cornelius, owner.....e pt 33, s Dundas 1
 483 Park, Samuel, tenant.....e pt 35, s Dundas 1
 603 Powell, Michael, owner.....35, 36, s Marshall 1
 621 j Powell, Michael, owner.....40, n King 1
 634 Primrose, Albert, owner.....w pt 13, n King 1
 635 Powell, John, tenant.....e pt 13, n King 1
 Powell, Michael, owner.....e pt 13, n King 1
 636 Powell, Michael, owner.....e pt 13, 14, n King 1
 637 Powell, Michael, owner.....e pt 14, n King 1
 638 j Pitcher, William, tenant.....15, pt 16, n King 1
 645 Pitcher, Charles, tenant.....20, pt 21, n King 1
 661 j Plaxton, George, owner.....e pt 26, s King 1
 662 j Plaxton, George, owner.....w pt 26, s King 1
 669 Pierce, John, tenant.....w pt 49, s King 1
 671 Proctor, James, owner.....51, s King 1

No. on
 Roll. Ju
 695 j

374 j
 375 j
 407 j
 414 j
 510 j
 511
 609
 628
 649

372 j
 377
 378
 387
 395
 412
 413
 421
 491
 493
 517
 518
 600
 607
 626
 630
 639
 641
 642
 643

No. on
Roll. Jurors.

s Dundas 1
Marshall

695 j Quick, Robert, owner.....pt 12, Con C, n King 1

s King 1
" 1
" 1
n York 1

374 j Robinson, Rev J H, owner.....e pt 4, block L, s Queen's ave 1
375 j Robinson, Rev J H, owner.....w pt 4, block L, s Queen's ave 1
407 j Richards, Obediah, tenant.....No. 1 store, McC block, n Dundas 1
414 j Robinson, Rev J H, owner.....e pt 4, block L, n Dundas 1
510 j Rapsey, Harry, owner.....n pt 8, s Dundas 1
511 Rapsey, Harry, owner.....s pt 8, s Dundas 1
609 Ridge, Thomas, tenant.....pt 32, w Lisle 1
628 Ryan, James, tenant.....w pt 34, n King 1
640 Redpath, Henry, tenant.....26, n King 1

en's ave 1
en's ave 1
Dundas 1
Dundas 1
Dundas 1
Marshall 1
n King 1
n King 1
n King 1
n King 1
n King 1
n King 1
n King 1
n King 1
s King 1
s King 1
s King 1
s King 1

372 j Sectt, George, tenant.....e pt 12, block L, s Queen's ave 1
377 Simmons, John, owner.....pt 4, " " 3
378 Southcott, James, owner.....n pt 1, " " 1
387 j Sommerville, Charles R, owner.....2, block A, " " 1
395 j Shuff, J G, tenant.....No. 5 store, n Dundas 1
412 j Sanborn, W H, owner.....w pt 4, block L, n Dundas 1
413 j Sanborn, W H, owner.....e pt 4, " " 1
421 j Standfield, Theopholis, owner.....w ½ 7, " " 1
491 j Saunders, John H, tenant.....w pt 31, s Dundas 1
Shambleane, Peter, owner.....w pt 31, s Dundas 1
493 j Smith, John T, tenant.....w ½ 30, s Dundas 1
517 j Shaw, Thomas, tenant.....n e pt 14, s Dundas 1
518 Scanlon, John, owner.....15, 16, 17 Rectory, 17, 18, s Dundas 1
600 Smith, James, tenant.....pt 33, s Marshall 1
607 Shaddick, Samuel, owner.....41, s Marshall 1
626 Smith, J D, owner.....36, n King 1
630 j Saunders, John H, tenant.....s pt 11, 12, n King 1
639 Sleeth, Robert, owner.....pt 16, 17, n King 1
641 Smyth, William, owner.....s pt 18, n King 1
642 Smyth, William, owner.....e pt 18, n King 1
643 Smyth, William, owner.....n pt 18, n King 1

No. on Roll, Jurors.	
667	Shaw, J H, tenant.....w pt 45, 46, n King 1
673	Shollar, Frederick, tenant.....c pt 52, s King 1
689	Stinson, George, owner.....pt 12, Con C, n York 1
690 j	Short, John, owner.....pt 12, Con C, n York 1
691	Short, Charles, owner.....pt 12, Con C, n York 1
692	Short, William, owner.....pt 12, Con C, n York 1

419 j	Turnbull, Gordon, owner.....w pt 6, block L, n Dundas 1
420	Turnbull, George, owner.....e pt 6, block L, n Dundas 1
485	Twomey, John, tenant.....w ½ 34, s Dundas 1
511	Thody, George, tenant.....s pt 8, s Dundas 1
578 j	Tupper, J M, tenant.....pt 42, No. 13 store, e Adelaide 1
584 j	Tracey, John P, tenant.....n pt 6, e Adelaide 1
685	Tambling, William, tenant.....pt Carlin's block, n York 1

367 j	Ware, Francis H, owner.....c pt 9, 10, block L, s Queen's ave 1
368	Ware, Francis H, owner.....s pt 9, 10, " " 1
376½ j	Williams, David H, tenant.....pt 4, " " 1
388 j	Wallace, Andrew, owner.....1, block A, " 1
404	Westman, Alfred, tenant.....No. 3 store, McC block, n Dundas 1
418 j	Watson, Arthur J, owner.....e pt 5, block L, n Dundas 1
500	Williams, D H, tenant.....w pt 2, s Dundas 1
506 j	Walker, W J, tenant.....w pt 5, s Dundas 1
509 j	Welford, Gains, tenant.....e pt 6, 7, s Dundas 1
577 j	Winscom, Alfred, tenant.....pt 42, No. 12 store, e Adelaide 1
590	Waller, Henry, tenant.....pt Allister's block, e Adelaide 1
592	Waspe, Arthur, owner.....32, s Marshall 1
609	Waspe, Arthur, owner.....pt 32, w Lisle 1
612	Welford, Jesse, owner.....lot B, w Glebe 1
613	Wood, William, owner.....pt A, w Glebe 1
614	Welford, Jesse, owner.....c pt A, w Glebe 1
615	Welford, Jesse, owner.....n pt A, w Glebe 1
630	Watts, William, owner.....e pt 11, i2, n King 1

No. on Roll, J
631
636
679
692

of F
stre
sout
Cam

and
35
35
46
57

No. on

Roll. Jurors.

631	Watts, William, owner.....	e pt 11, 12, n King	1
632	Watts, William, owner.....	n pt 11, 12, n King	1
636	Ward, Charles, tenant.....	e pt 13, 14, n King	1
679	Welch, Alexander, tenant.....	pt Bending Factory, n York	1
692	Weller, George, tenant.....	pt 12, Con C, n York	1



PART SECOND.

NONE.



PART THIRD.

NONE.



POLLING SUBDIVISION No. 2.

Composed of that portion of the town lying north of Campbell street, north of Florence, west of the eastern limit of the village, south of Dundas to Quebec street, west of Quebec to Queen's avenue, south of Queen's avenue to English, south on English to Dundas, east on Dundas to Rectory, south on Rectory to Campbell, the place of beginning.

PART FIRST.

Containing the names of those entitled to vote at both Municipal Elections and Elections to the Legislative Assembly:

356 j	Allen, Benjamin, owner.....	e ½ 31, block M, s Queen's ave	1
357 j	Allen, Albert, owner.....	w ½ 31, block M, s Queen's ave	1
460 j	Adams, S A, tenant.....	5, block S, n Dundas	1
570 j	Adams, George, owner.....	13, s Laura	1

No. on Roll, Juror.					
331 j	Barry, Gerald J, tenant	14, 15,	block L,	s Queen's ave	1
	j Bartlett, William, owner	14, 15,	"	"	1
335	Bryant, William, owner	19,	"	"	1
337	Biggar, John, owner	n pt 19, 20,	block M,	"	1
338	Belton, J H, owner	e pt 19, 20,	"	"	3
339	Belton, J H, owner	e pt 19, 20,	"	"	3
345	Barton, Henry C, owner	w ½ 23,	"	"	1
349 j	Pelcher, Thomas, owner	w ½ 25,	"	"	1
350 j	Belcher, Thomas, owner	e ½ 26,	"	"	1
353 j	Black, Daniel, owner	28,	"	"	1
358 j	Bragg, George, owner	32,	"	"	1
428 j	Beck, Frederick F, tenant	s w pt 1,	"	n Dundas	1
447 j	Belton, William, owner	w ½ 11,	"	"	1
448 j	Belton, William, owner	e ½ 11,	"	"	1
457	Ball, Thomas, tenant	n pt 1,	block S,	"	1
538	Bullevant, J, owner	10,	e Egerton		3
572	Bloomer, James, tenant	w ½ 15,	s Laura		1

342	Conner, William, owner	w ½ 21,	block M,	s Queen's ave	1
343	Conner, William, owner	22,	"	"	1
348	Collier, Henry, owner	e ½ 25,	"	"	1
352 j	Colbert, Benjamin, owner	27,	"	"	1
355	Colbert, Thomas, owner	30,	"	"	1
430 j	Cunningham, J H, tenant	e pt 1,	"	n Dundas	1
451	Connors, William, owner	w pt 15,	"	"	1
467 j	Childs, George F, tenant	w ½ 11,	block S,	"	1
470 j	Courtier, John, owner	s ½ 13,	"	"	1
471	Courtier, George, owner	w ½ 13,	"	"	1
533	Courtier, Francis, owner	4, 5,	e Egerton		1
544	Cook, Arthur, owner	12,	n Mary		1
547 j	Cheaseborough, Frederick, owner	7, 6,	n Mary		1
561 j	Cole, John, owner	4, 5,	n Laura		1

No. o
Roll
442
444
452
453
454
455
521
562

368
420
520

33
44
54
56

33
34
36
53
56

No. on

Roll, Jurors.

Queen's ave	1	442 j Dunne, John, owner.....	8, block M, n Dundas	1
"	1	444 j Decow, E C, owner.....	e pt 9, block M, "	1
"	1	452 j Decow, E C, owner..	w pt 17, 18, block M, "	1
"	1	453 j Decow, E C, owner.....	w pt 1., 18, block M, "	1
"	3	454 Decow, E C, owner.....	e pt 17, 18, block M, "	1
"	3	455 Decow, E C, owner.....	n pt 17, 18, block M, "	1
"	1	521 Dawson, Benjamin, owner.....	14, s Dundas	3
"	1	562 Dixon George, T, owner.....	3, n Laura	1
"	1			
"	1			
"	1			
Dundas	1			
"	1			
"	1			
"	1			
Egerton	3	365 Evans, James, owner.....	s pt 35, 36, block M, s Queen's ave	1
s Laura	1	426 Evans, James, owner.....	n pt 1, block M, n Dundas	1
		525 Edwards, William, owner.....	6, 7, s Dundas	1
Queen's ave	1	334 Fitzwalter, William, owner.....	13, block S, s Queen's ave	1
"	1	448 j Fairweather, William, tenant..	e ½ 11, block M, n Dundas	1
"	1	546 Fitzpatrick, Patrick, owner.....	8, n Mary	1
Dundas	1	564 Francis, Henry, owner.....	1, 2, 3, s Laura	1
"	1			
"	1			
"	1			
"	1			
Egerton	1			
n Mary	1	338 Gower, William, tenant.....	c pt 19, 20, block M, s Queen's ave	1
n Mary	1	347 Golding, Jeremiah, owner.....	w ½ 24, block M, s Queen's ave	1
Laura	1	362 j Gibling, Alfred, owner.....	.35, pt 36, block M, s Queen's ave	1
		532 Grayson, William, owner.....	s pt 3, e Egerton	1
		563 Grayson, William, owner.....	1, 2, n Laura	1

No. on Roll.	Roll.	Jurors.				
341	Harrington, Edgar, owner.....	e ½ 21, block M, s Queen's ave	1			
343	Heath, William, tenant.....	22, block M, s Queen's ave	1			
364 j	Hardy, David, owner.....	s pt 35, 36, block M, s Queen's ave	1			
428	Hicks, Samuel, owner.....	s w pt 1, block M, n Dundas				
429	Hicks, Samuel, owner.....	c pt 1, " "				
430	Hicks, Samuel, owner.....	e pt 1, " "				
431	Hicks, Samuel, owner.....	2 Halls, " "				
439 j	Hartley Joshua, owner.....	e ½ 6, " "	1			
445 j	Head, James R, tenant.....	w ½ 10, " "	1			
454	Hobbs, John, tenant.....	c pt 17, 18, " "	1			
455	Head, Edmund, tenant.....	n pt 17, 18, " "	1			
458	Herbert, Henry, tenant.....	s w pt 1, block S, " "	1			
469 j	Herald, Robert, owner.....	12, block S, " "	1			
533 j	Hampton, George, tenant.....	4, 5, E Egerton	3			
534 j	Herald, Robert, owner.....	6, e Egerton	1			
543	Higgins, Thomas, owner.....	13, 14, n Mary	1			
559	Henderson, John, owner.....	15, n Laura	1			
560 j	Hill, Richard, owner.....	10, 11, 12, 13, n Laura	1			
571	Hilton, Thomas, tenant.....	e ½ 15, s Laura	1			
530	Ince, Richard, tenant.....	2, s Egerton	1			
520	Isaac, John, owner.....	15, n Dundas	1			
434	Jackson, W E, owner.....	w ½ 3, block M, n Dundas	1			
531	Johnson, Thos W, owner.....	w pt 3, e Egerton	1			
541	Johnson, Charles D, owner.....	1, 2, e Egerton	3			
542	Johnson, William J, owner.....	3, 4, " "	3			
567	Jarmin, Benj, owner.....	e ½ 12, s Laura	3			
568	Jarmin, Benj, owner.....	w ½ 12, " "	3			
571	Jarmin, Benj, owner.....	e ½ 15, " "	3			
572	Jarmin, Benj, owner.....	w ½ 15, " "	3			
573	Johnson, Alexander, owner.....	5 to 12, n Florence	3			

No. of Roll.
 337
 354
 435
 557
 344
 346
 465
 567
 363
 435
 436
 437
 440
 441
 442
 443
 467
 468
 525
 537
 538
 554
 555

No. on
Roll. Jurors.

Queen's ave 1
Queen's ave 1
Queen's ave 1
n Dundas
"
"
"
" 1
" 1
" 1
" 1
" 1
" 1
Egerton 3
Egerton 1
n Mary 1
n Laura 1
n Laura 1
s Laura 1

337 j Kingswood, Abraham, tenant . . . n pt 19, 20, block M, s Queen's ave 1
374 j King, Samuel, owner 29, " " 1
435 j Keen, Alfred, tenant e $\frac{1}{2}$ 3, block M, n Dundas 1
557 Kuap, Charles, tenant 10, s Mary 1

344 Lewin, George, owner e $\frac{1}{2}$ 23, block M, s Queen's ave 1
346 Laing, Charles, owner e $\frac{1}{2}$ 24, block M, s Queen's ave 1
465 j Laughlin, Jeremiah, owner 9 block S, n Dundas 1
567 Lockeid, David, tenant e $\frac{1}{2}$ 12, s Laura 1

Egerton 1
Dundas 1

Dundas 1
Egerton 1
Egerton 3
"
s Laura 3
"
"
"
"
Florence 3

363 Martin, Richard H, owner C pt 35, 36, block M, s Queen's ave 1
435 Murphy, J B, owner e $\frac{1}{2}$ 3, block M. n Dundas 3
436 Munroe, John, owner 4, " " 3
437 j Moses, James T, owner 5, " " 1
440 j Mutch, Franklin, owner w $\frac{1}{2}$ 7, " " 1
441 j Merritt, Henry C, tenant e $\frac{1}{2}$ 7, " " 1
442 j Morris, George F, tenant 8, " " 1
449 j Munroe, George, tenant 12, " " 1
467 Murphy, J B, owner w $\frac{1}{2}$ 11, Block S, " 3
468 Murphy, J B, owner e $\frac{1}{2}$ 11, " " 3
522 Madden, John, owner 12, 13, s Dundas
537 j Maxwell, Henry, tenant 9 e Egerton 1
539 Minhinick John, owner 11, e Egerton 1
555 Mayne, Thomas, owner e $\frac{1}{2}$ 9, s Mary 1
556 Mayne, Thomas, owner w $\frac{1}{2}$ 9, s Mary 1

No. on

Roll. Jurors.

449 j McCallum, John, owner 12, block M, n Dundas 1
 450 McDonald, Robert, owner 13, 14, " " " " 1
 464 j McMullen, Thos, owner e pt 8, block S, n Dundas 1
 468 j McClure, James, tenant e 1 11, " " " " 1
 535 j McDaniels, H D, owner 7, e Egerton 1
 552 McIndoe, James, tenant 6, s Mary 1
 McCleman, James, owner 6, s Mary 1

434 Noble, John, tenant w 1/2 3, block M, n Dundas 1

432 j Orme, William, owner w 1/2 2, block M, n Dundas 1
 433 j Orme, William, owner e 1/2 2, block M, n Dundas 1

333 j Penhall, Charles, owner 17, block S, s Queen's ave 1
 340 Patton, William, owner s pt 19, 20, block M, s Queen's ave 1
 446 j Purdy, William, owner e 1/2 10, block M, n Dundas 1
 466 Penhall, Charles, owner 10, block S, n Dundas 1
 568 Porter, Henry, tenant w 1/2 12, s Laura 1

345 j Reid, William, tenant w 1/2 23, block M, s Queen's ave 1
 549 Rudd, C B, owner 1, 2, s Mary 3

No. on
Roll.
557

359
361
365
433
442
451
471
531
511
521
541
551

3
5

No. on
Roll. Jurors.

557 Riddle, George, owner 10, s Mary 3

359 j Summer, Richard, owner 33, block M, s Queen's ave 1
 361 Simmons, Joseph, owner w $\frac{1}{2}$ 34, " " 1
 365 Shaw, William J, tenant s pt 35, 36, " " 1
 433 j Sanderson, George R, tenant e $\frac{1}{2}$ 2, block M, n Dundas 1
 445 j Simpson, H C, owner w $\frac{1}{2}$ 10, " " 1
 452 j Smith, William, tenant w pt 17, 18, " " 1
 470 j Standfield, Herbert T, tenant s $\frac{1}{2}$ 13, Block S, " 1
 532 Singleton, George W, tenant s pt 3, e Egerton 1
 519 j Standfield, John, owner 16, 17, s Dundas 1
 520 Standfield, Wesley, tenant 15, s Dundas 1
 540 Spence, William J, owner 12, e Egerton 1
 556 Stedman, Henry, tenant w $\frac{1}{2}$ 9, s Mary 1

354 j Taylor, Rev D, tenant 29 block M, s Queen's ave 1
 526 j Thomas, Edward, owner 4, 5 and 4 and 5, s Dundas and n Mary

336 j Windrum, Robert, owner 20 to 26, block S, s Queen's ave 1
 349 j Williams, Justice, tenant w $\frac{1}{2}$ 25, block M, s Queen's ave 1
 429 j Woolley, W H, tenant C pt 1, block M, n Dundas 1
 443 Woolley, W H, owner s $\frac{1}{2}$ 9, " " 1
 456 Windrum, Robert, owner n pt 1, block S, " 1
 457 Windrum, Robert, owner n pt 1, " " 1
 458 Windrum, Robert, owner s w pt 1, " " 1
 459 j Windrum, Robert, owner 2, 3, 4, " " 1
 460 j Windrum, Robert, owner 5, " " 1

No. on
Roll. Jurors.

536	Wilson, George, owner	8, e Egerton.	1
550	Whittaker, James, owner.....	4 s Mary	1
558	Wright, R P, ov ner.	12, 13, 14, s Mary	3

530 Yeo, Robert, owner... 2, e Egerton 1



PART SECOND.

NONE.



PART THIRD.

NONE.



Co
Quebec
town w
and sec
to the

C
Englis
street

C
and F
No. or
Roll.
83
116
159
242
328

WARD NO. 3.

Composed of that portion of the town lying north of Queen's avenue to Quebec street, south of Quebec to Dundas, north of Dundas to the limit of the town west of the limit north, to the northern limit or the line between the first and second concessions, then west to Adelaide street, then south along Adelaide to the centre of Queen's avenue, the place of beginning.

POLLING SUBDIVISION No. 1.

Composed of that portion of the town north of Queen's avenue, west of English, south of the line between the first and second concessions or Oxford street to Adelaide street, then south to the centre of Queen's avenue.

PART FIRST.

Containing the names of those entitled to vote at both Municipal Elections and Elections to the Legislative Assembly:

No. on

Roll. Jurors.

83 j	Arthur, James, tenant.....	12, block E, s Elias	1
116	Adams, William, tenant.....	14, block D, s Lyman	1
159	Arthur, James, owner.....	8, block S, s Timothy	1
242	Amor, Joseph, owner.....	pt 8, 9, 10, block K, n Queen's ave	1
328 j	Allister Joseph, owner.....	1, block H, e Elizabeth	1
6	Buckle, W D, owner.....	4, block E, e Adelaide	3
8	Birmingham, R, owner.....	pt 1, block E, "	1
9 j	Birmingham, A, tenant.....	w pt 6, block E, "	1
16 j	Barry, Richard, owner.....	6, block C, "	1
17 j	Barry, Richard, owner.....	5, block C, "	1
18 j	Belton, William, owner.....	3, 4, block C, "	1
25	Brooks, Richard, tenant.....	e, pt 3, 4, block B, "	1
79 j	Brown, John W, owner.....	18, 19, 20, block O, s Elias	1
96	Berry, George, owner.....	30, block G, n John	1
99	Booker, Joseph, tenant.....	40, block G, s John	1
106	Beecher —, owner.....	s pt 16, 17, 18, block E, n Lyman	1
107 j	Bayley, Thomas, owner.....	w pt 16, 17, 18, block E, n Lyman	1
133 j	Burroughs, Philip, owner.....	18, block D, n Timothy	1

No. on Roll.	Juor.				
174	j	Bowley, George, owner	18, 19, block C, n Franklin		1
212		Browne, Martin, owner	n e pt 6, block B, s Franklin		1
213		Browne, Martin, owner	w pt 6, " "		1
214		Browne, Martin, owner	s pt 6, " "		1
226		Badgegood, Robert, owner	c pt 14, 14, block B. n Queen's ave		
228	j	Black, Archie, tenant	pt 1, 2, 3, block K, n Queen's ave		1
	j	Black, Daniel, owner	" "		1
233	j	Bartlett, J W, owner	" "		1
234	j	Bartlett, J W, owner	" "		1
235	j	Bartlett, J W, owner	" "		1
236	j	Bartlett, J W, owner	" "		1
243	j	Bradwin, Edwin, owner	pt 9, 10, " "		1
245		Beares, J W, tenant	pt 9, 10, " "		1
		Beares, William, owner	pt 9, 10, " "		1
246	j	Beares, William, owner	n pt 9, 10, " "		1
313		Bryant, Joseph, tenant	c pt 6, 7, " "		1
315		Bartlett, John, owner	s pt 4, " e Elizabeth		1
316		Bartlett, John, owner	n pt 4, " "		1
317	j	Bartlett, Thomas C, owner	pt 4, 5, " "		1
29	j	Campbell, John, tenant	C pt 1, block B, e Adelaide		1
89	j	Conway, Arthur M, owner	w pt 7, block E, s Elias		1
120		Case, Benjamin, owner	9, block D, s Lyman		1
165		Cameron, Duff, tenant	7, 8, 9, block C, s Timothy		1
171		Crawford, Thomas, tenant	pt 21, 22, block C, n Franklin		1
175		Condric, Thomas, owner	17, " "		1
206		Crosbie, Christopher, owner	9, block B, s Franklin		1
209		Creasy, Arthur, tenant	e pt 7, " "		1
211		Cambridge, John, tenant	w pt 7, " "		1
231		Carroll, John M, tenant	pt 1, 2, 3, block K, n Queen's ave		1
		Chamberlain, William, owner	" "		1
232		Chamberlain, William, owner	" "		1
233	j	Copeland, Rev J H, tenant	pt 1, 2, 3, " "		1
324		Cadham Charles, owner	S 1/2 4, block I, e Elizabeth		1
326	j	Courts Nicholas, owner	W 1/2 5 " "		1
327		Courts Thomas J, owner	E 1/2 5 " "		1

No. on Roll. Juor.
 11 j
 12
 27
 28
 29 j
 30 j
 205 j
 209
 210
 211
 234
 239

4
 36
 39
 45
 78
 80
 93
 9
 10
 11
 16
 16
 2
 2
 3

No. on

Roll. Jurors.

11 j	Dark William P, owner.....	4, 5, block D, e	Adelaide	1
12	Darch ———, owner.....	n pt 3,	“	3
27	Dark William, owner.....	n pt 1, block B, e	Adelaide	1
28	Dark William, owner.....	c pt 1,	“	1
29 j	Dark William, owner.....	s pt 1,	“	1
30 j	Dark William, owner.....	s pt 1,	“	1
205 j	Douthwaite Charles, owner.....	10, 11, 12, 13, block B, s	Franklin	1
209	Duffield James, owner.....	e pt 7	“	3
210	Duffield James, owner.....	c pt 7	“	3
211	Duffield James, owner.....	w pt 7	“	3
234 j	Dark Henry, tenant,.....	pt 1, 2, 3, K, n	Queen ave	1
239	Decow E C, owner.....	pt 8, 9, 10,	“	1

4	English Edward N, owner.....	6 block E, e	Adelaide	1
36	Eveit George, owner.....	e pt 5, block F, n	Elias	1
39	English Rev E N, owner.....	9 pt 5,	“	1
45	English J L, owner.....	2 to 10	“	“
78	English J L, owner.....	11 to 17, block O, s	Elias	“
86	East William, owner.....	9, block E, s	Elias	“
95	English J L, owner.....	26 to 29 block G, n	John	1
98	English J L, owner.....	32 to 39	“	“
108	English J L, owner.....	37 to 42, block O, n	Lyman	“
114	English J L, owner.....	44 to 50, block O, s	Lyman	“
161	Elliott William, owner.....	13, block C, s	Timothy	1
164 j	Essex William, owner.....	10	“	1
216 j	Eckert W D, owner.....	21, block B, n	Queen ave	1
217	Eckert David D, owner.....	20,	“	1
314	Elliott John W, owner.....	s pt 6, 7, block K, w	English	1

9 j	Fleming Charles S, owner.....	w pt 6, block E, e	Adelaide	1
10 j	Fleming Charles S, owner.....	e pt 6,	“	1
91	Fysh William, owner.....	22, block G, n	John	1

No. on

Roll, Jurors.

121	Fryer John, owner.....	n ½ 8, block D, s Lyman	1
122	Fryer John, owner.....	s ½ 8 " " "	1
123	Foxworthy Samuel, tenant.....	e ½ 7, " " "	1
126 j	Firth Joseph C, tenant.....	23, block D, n Timothy	1
127 j	Forth Joseph, tenant.....	22, " " "	1
222	Fowler Walter, owner.....	e, pt 16, block B, n Queen's ave	1
22	Falkner Francis, owner.....	n pt 14, 15, " " "	1
229	Fitzgerald James, tenant.....	pt 1, 2, 3, block K, n Queen's ave	1
241	Flanigan Arthur, tenant.....	pt 8, 9, 10 " " "	1
85 j	Grisman, James, owner.....	10, block E, s Elias	1
116	Gough, R, owner.....	14, block D, s Lyman	1
131	Gough, R, owner.....	w ½ 19, block D, n Timothy	1
132	Gough, R, owner.....	e ½ 19, block D, n Timothy	1
176	Gibling, William J, owner.....	s pt 16, block C, n Franklin	1
177	Gibling, Walter, tenant.....	c pt 16, " " "	1
	Gibling, W J, owner.....	c pt 16, " " "	1
179	Gibling, W J, owner.....	n pt 16, " " "	1
221	Graig, James, owner.....	w pt 17, block B, n Queen's avenue	1
229	Gold, William, owner.....	pt 1, 2, 3, block K, n Queen's avenue	1
230	Gold, William, owner.....	" " " "	1
235 j	Geary, George, tenant.....	" " " "	1
7	Heard, George, owner.....	2, 3, block E, e Adelaide	1
22 j	Hebblethwaite, James, tenant.....	n w pt 3, 4, block B, e Adelaide	1
87	Head, James, owner.....	7, block E, s Elias	1
88	Hamilton, B W, owner.....	8, block E, s Elias	1
90	Henderson, James, owner.....	21, block G, n John	1
92	Howard, Charles, owner.....	33, block G, n John	1
99	Healy, John, owner.....	46, block G, s John	1
128 j	Hannah, Robert, tenant.....	21, block D, n Timothy	1
136 j	Hunt, John P, owner.....	6, 7, block H, n Timothy	1
160 j	Hayes, Thomas, owner.....	14, 15, block C, s Timothy	1

No. on
Roll.

169 j

207

219

220

225

319

2

2

8

11

21

WARD No. 3—DIVISION No. 1.

3
4

No. on

Roll. Jurors.

169 j Harrison, John, tenant.....23, block C, n Franklin 1
 207 Hobbs, Edward, tenant.....e ½ 8, block B, s Franklin 1
 219 Hiscox, Thomas, owner.....w ½ 18, block B, n Queen's ave 3
 220 Hiscox, Thomas, owner.....e ½ 18, " " 3
 225 j Hueston, Robert, owner.....14, " " 1
 319 j Howe, George, owner.....A, block K, e Elizabeth 1

27 Jarmain, Edward, tenant.....n pt 1, block B, e Adelaide 1
 28 Johnson, Thomas, tenant.....c pt 1, " " 1
 84 James, William, owner.....11, block E, s Elias 1
 118 j Johnson, John, owner.....11, 12, block D, s Lyman 1
 212 Jolliffe, William, tenant.....n e pt 6, block B, s Franklin 1

14 j Kerr, John, owner.....2, block D, e Adelaide 1
 38 j Kerr, William, owner.....7, 8, block F, n Elias 1
 129 King, William, tenant.....w ½ 20, block D, n Timothy 1
 170 Kennedy, William, tenant.....w pt 22, block C, n Franklin 1

137 j Lee, Thomas, owner.....8, block H, n Timothy 1
 158 Leathorne, Thomas, owner.....9, 10, block S, s Timothy 1
 237 Lu.f, William, owner.....n pt 1, 2, 3, block K, n Queen's ave 1
 238 j Laidlaw, John B, owner.....pt 8, 9, 10, block K, n Queen's ave 1
 321 j Livermore, Thomas, owner.....2, block I, e Elizabeth 1

No. on

Roll. Jurors.

13	Murray, David, tenant.....	s pt 3, block D, e Adelaide	1
17 j	Madden, Lawrence, tenant.....	5, block D, e Adelaide	1
39	Millar, George J, tenant.....	9, block F, n Elias	1
162	Moss, William, tenant.....	12, block C, s Timothy	1
	Marham, Chas H, owner.....	12, " "	1
165	Murphy, John B, owner ..	7, 8, 9, " "	3
213	Malcolm, George, tenant.....	w pt 6, s Franklin	1
220	Millar, John, tenant.....	e $\frac{1}{2}$ 18, block B, n Queen's ave	1
320	Morrison, John, tenant.....	pt 1, block K, e Elizabeth	1

12	McFarland, Francis W, tenant.....	n pt 3, block D, e Adelaide	1
15 j	McLeod, James, owner.....	1, block D, e Adelaide	1
34	McGee, William, owner.....	pt O, block B, e Adelaide	1
83 j	McCrea, Christopher, owner.....	12, block F, s Elias	1
125 j	McNaughton, William, owner.....	24, block D, n Timothy	1
126 j	McNaughton, W, owner.....	23, " "	1
127 j	McNaughton, W, owner ..	22, " "	1
179	McGowan, William, tenant	n pt 16, block C, n Franklin	1
215	McKeowan, James, owner.....	5, block B, s Franklin	3
244	McDonald, Malcolm, owner.....	pt 9, 10, block K, n Queen's ave	1
128 j	McNaughton, William, owner.....	21, block D, n Timothy	1

81 j	Natgrass, Timothy, owner.....	14, block E, s Elias	1
82 j	Nutkins, John, owner.....	13, " "	1
316	Nixon, Isaac, tenant.....	n pt 4, block K, e Elizabeth	1
322	Nash, William, owner.....	s $\frac{1}{2}$ 3, block I, e Elizabeth	1
323	Nash, William, owner.....	n $\frac{1}{2}$ 3, block I, e Elizabeth	1

No. on

Roll. Jurors.

1 j O'Dwyer, Anthony, o 2, 3, block F, e Adelaide 1
 329 j O'Brien, John, owner 2, 3, pt 4, block H, e Elizabeth 1

6 j Player William, tenant 4, block E, e Adelaide 1
 40 Porter John, owner 10, block F, n Elias 3
 87 Pollock William, tenant, 7, block E, s Elias 1
 94 Pace William, owner 25, block G, n John 1
 123 Pring Henry, owner e $\frac{1}{2}$ 7 block D, s Lyman 1
 124 Pring Henry, owner w $\frac{1}{2}$ 7, " " 1
 130 j Penhall Beedham, owner e $\frac{1}{2}$ 20 block, D, n Timothy 1
 206 Philips William, tenant w $\frac{1}{2}$ 8, n Queen's ave 1

117 Ryan Kerran, owner 13, block D, s Lyman 1
 122 Richardson H C, tenant s $\frac{1}{2}$ 8, " " 1
 210 Rearden James, tenant c pt 7, block B, n Queen's ave 1
 240 Roberts F, owner pt 8, 9, 10, block K, " 1
 241 Roberts F, owner pt 8, 9, 10, " " 1
 244 Reid James, tenant pt 9, 10, " " 1

26 j Sanderson George, owner, 2, block B, Adelaide 1
 41 j Smee Edward, owner 11, block F, n Elias 1
 80 j Sweeney Truman, tenant 15, block E, s Elias 1
 80 j Smee Edward, owner 15, " " 1
 106 j Stansfield William, tenant s pt 16, 17, 18, block E, n Lyman 1
 115 Smith Andrew J, owner 15, block D, s Lyman 1
 129 Servis John, owner w $\frac{1}{2}$ 20, block D, n Timothy 1

No. on

Roll. Jurors.

138	Smith James D, owner.....	9, 10, block H, n Timothy	1
170	Sloane Robert, owner.....	w pt 22, block C, n Franklin	1
171	Sloane Robert, owner.....	pt 21, 22, " "	1
172	Sloan Robert, owner.....	e pt 21, " "	1
222	Stinson Samuel A, owner.....	pt 16, 17, block B, n Queen's ave	1
227	Sparks William, tenant.....	n pt 14, 15, " "	1
246 j	Shaw ———, tenant.....	n pt 9, 10, block K, " "	1
311 j	Saunders Joseph, tenant.....	11, block K, w English	1
	j Saunders Richard H, owner	11, " "	1
314	Sinclair Thomas, tenant.....	s pt 6, 7 " "	1
318	Servis John, owner.....	n pt 5, block K, e Elizabeth	1
322	Sleeth Robert, tenant.....	s ½ 3, " "	1
330	Sloane Robert, owner.....	pt 4, 5, block I, " "	1

5 j	Taylor, James, owner.....	5, block E, e Adelaide	1
20 j	Teetzel, William, tenant.....	w pt 1, block C, " "	1
22 j	Timbral, Thomas, owner.....	n w pt 3, 4, block B, " "	1
23	Timbral, Thomas, owner.....	c pt 3, 4, " "	1
24 j	Timbral, Thomas, owner.....	s pt 3, " "	1
25	Timbral, Thomas, owner.....	e pt 3, 4, " "	1
42 j	Tulett, Thomas, owner.....	12, block F, n Elias	1
44	Toll, Peter, owner.....	1, " "	1
102 j	Thompson, Simpson, owner.....	22, 23, block E, n Lyman	1
131 j	Trahar, John C, tenant.....	w ¼ 19, block D, n Timothy	1
176	Thompson, Charley, tenant.....	s pt 16, block C, n Franklin	1

30 j Vivian, Samuel, tenant.....s pt 1, block B, e Adelaide 1

No. on
Roll. J

19 j
20 j
21 j
23
97
135 j
135 j
167
236 j
312 j
313

Q
th
of

a

No. on
Roll. Jurors.

19 j	Woodman, Henry, owner.....	n pt 2, block C, e Adelaide	1
20 j	Woodman, Edward, owner.....	w pt 1, block C, e Adelaide	1
21 j	Woodman, Edward, owner.....	e pt 1, block C, e Adelaide	1
23	Wilkinson, John, tenant.....	c pt 3, 4, block B, e Adelaide	1
97	Ware, Charles, owner.....	31, block G, s John	1
135 j	White, Alexander, tenant.....	16, block D, n Timothy	1
135 j	White, William, owner.....	" " "	1
167	Wilson, Arthur, tenant.....	c pt 24, block C, n Franklin	1
236 j	Wright, Rev J K, tenant.....	pt 1, 2, 3, block K, n Queen's ave	1
312 j	Watson, Arthur, owner.....	n pt 6, 7, block K, w English	1
313	Watson, Arthur, owner.....	c pt 6, 7, " "	1

PART SECOND.

None.

PART THIRD.

None.

POLLING SUBDIVISION No. 2.

Composed of that portion of the town lying north of Queen's avenue, east of Quebec, north of Dundas, west of the limit of the town, running north, south of the line between the first and second concessions on Oxford street to English, east of English to Queen's avenue.

PART FIRST.

Containing the names of those entitled to vote at both municipal elections, and elections to the Legislative Assembly.

58 j	Anderson, Murray, owner.....	38, 39, block F, n Elias	1
195	Armstrong, Thomas, owner.....	18, block R, s Franklin	1
291	Adams, Mr, tenant.....	s pt 11, block N, w Ontario	1
296	Alexander, Thomas, tenant.....	s pt 8, " "	1
300	Angus, Maxwell, owner.....	59, block O, " "	1
310 j	Asplin, Job, owner.....	1, 2, 3, block O, e English	1

No. on
Roll, Jurors.

61	Baldwin, Maurice, owner.....	e pt 41, 42, block F, n Elias	1
63 j	Burns, James, owner.....	43 " "	1
65 j	Browne, William H, owner.....	46 " "	1
71 j	Buskard, William, owner.....	30 " s Elias	1
151	Bryan, William, tenant.....	11, block R, s Timothy	1
183 j	Bedgegood, Robert, owner.....	w ½ 23, block R, n Timothy	1
184	Bedgegood, Robert, owner.....	e ½ 23 " "	1
192	Baldick, George, owner.....	16, block R, n Franklin	1
193	Berry, Garret, owner.....	15, " "	1
195	Barton, George, tenant.....	18, block R, s Franklin	1
255 j	Barton, Henry C, owner.....	15, block N, n Queen's ave	1
270 j	Bartlett, J W, owner.....	pt 4, 5, block T, e Quebec	1
273	Bartlett, J W, owner.....	pt 5, " "	1
274	Boucher, Daniel, owner.....	c pt 5, " "	1
284	Boucher, Henry, owner.....	16, block P, w Quebec	1
303	Bullock, Zephaniah, tenant.....	63, block O, w Ontario	1
302½	Braund, George, owner.....	pt 61, 62, " "	1

No. on
Roll, Ju

254 j
286
292

53
67
72
74
113
139
145
152
200
247
262
268
280

51	Chammings, Joseph, owner.....	30, block F, n Elias	1
66	Cronyn, Benjamin, owner.....	47, block F, n Elias	3
68	Colenso, John, owner.....	33, block P, s Elias	1
111	Cox, Charles, owner.....	40, 41, block P, n Lyman	1
2	Conover, C A, owner.....	37, 38, 39, block P, n Lyman	1
140	Chapman, John H, owner.....	54, 56, 57, block O, n Lyman	1
153	Conover, C A, owner.....	7, 8, block R, s Timothy	1
183 j	Cuthbertson, John J, tenant.....	w ½ 23, block R, n Franklin	1
202 j	Carr, Henry, owner.....	4, block R, s Franklin	1
204	Cronyn, Benjamin, owner.....	2, block R, s Franklin	3
249 j	Childs, Henry A, tenant.....	19, block N, n Queen's ave	1
	Cottrell, W H, owner.....	19, block N, n Queen's ave	1
273	Chapman, Alfred, tenant.....	pt 5, block T, e Quebec	1
281	Cronyn, Benjamin, owner.....	12, 13, 14, 15, block T, e Quebec	3
288 j	Costello, William, owner.....	12, block Q, w Quebec	1

4
5
14
14
14
2
2
2

No. on

Roll. Jurors.

254 j Dick, Andrew, owner..... e $\frac{1}{2}$ 16, block N, n Queen's ave 1
 286 Duff, Thomas, owner..... 18, pt 17, block P, w Quebec 1
 292 Daly, Frederick, tenant..... n pt 11, block N, w Ontario 1

53 English, J L, owner 32, 33, block F, n Elias
 67 English, J L, owner..... 34, 35, 36, block P, s Elias
 72 Edwards, Thomas, owner..... 36, block O, s Elias 1
 74 English, J L, owner..... 30 to 34, " "
 113 English, J L, owner..... 44 to 50, block P, s Lyman 1
 139 j English, Rev Edward, owner..... U. block U, n Timothy
 145 English, J L, owner..... 55, 56, block P, n Timothy
 152 English, J L, owner..... 9, 10, block R, s Timothy
 200 Evans, William, owner..... 8, block R, s Franklin 1
 247 j English, Rev E N, owner..... block V, n Queen's ave 1
 262 England, John, owner..... c pt 1, block R, n Queen's ave 1
 268 English, J L, owner..... 11, 13, block R, n Queen's ave
 280 Elliott, George, owner..... w pt 8, 9, 10, 11, block T, e Quebec 1

49 j Ford, John, owner..... 28, block F, n Elias 1
 52 Freeland, Charles J, owner 31, " " 1
 146 Freeland, Charles J, owner..... w $\frac{1}{2}$ 54, block P, n Timothy 1
 147 Freeland, Edwin E, owner..... e $\frac{1}{2}$ 54, " " 1
 148 Freeland, Henry W, owner..... 53, " " 1
 257 Falkner, Francis, owner..... w $\frac{1}{2}$ 13, block N, n Queen's ave 1
 258 j Falkner, Francis, owner..... e $\frac{1}{2}$ 13, " " 1
 296 Falkner, Francis, owner..... s pt 8, " w Ontario 1
 297 Falkner, Francis, owner..... n pt 8, " " 1

No. on
Roll. Jurors.

75	Gold, Charles, owner.....	6, block O, s Elias	1
201 j	Grayson, Albert, owner	6, block R, s Franklin	1
262	Grayson, Michael, owner.....	e pt 1, block R, n Queen's ave	1
265	Griffith, Jacob, tenant.....	e pt 5 " "	1
290	Green, Levi, owner.....	21, 22, block Q, w Quebec	1
293	Grayson, William, owner.....	pt 10, block N, w Ontario	1
294	Grayson, William, owner.....	pt 10, " "	1
295	Grayson, William, owner.....	9, " "	1

54	Howard, Thomas, owner.....	34, block F, n Elias	3
56	Haugh, Thomas H, owner	36, " "	1
149	Healey, Simeon, owner	52, block P, n Timothy	1
251	Hayman, John, owner.....	w $\frac{1}{2}$ 17, block N, n Queen's ave	1
252	Hayman, John, owner.....	e $\frac{1}{2}$ 17, " "	1
260 j	Hayman, William, owner.....	11, " "	1
259	Hayman, William, owner	12, " "	1
280 j	Hargreaves, John, tenant.....	n pt 8, 9, 11, block T, e Quebec	1
291	Hayman, William, owner	s pt 11, block N, w Ontario	1
292	Hayman, William, owner.....	n pt 11, " "	1

62	Johnson, Alexander, owner.....	e pt 42, block F, n Elias	1
261 j	Johnson, John H, owner	w pt 1, block R, n Queen's ave	1
264	Jones, C A, owner	w pt 5, " "	
265	Jones, C A, owner.....	e pt 5, " "	

17 j	Krag, Allen, owner.....	25, 26, block F, n Elias	1
------	-------------------------	--------------------------	---

No. on
Roll. J
251 j
258 j
270 j

57
59
256
303

18

18

18

18

18

18

2

2

2

2

2

No. on

Roll. Jurors.

251	Kingsnorth, William, tenantw $\frac{1}{2}$ 17, block N, n Queen's ave	1
258 j	Kershaw, Thomas, tenante $\frac{1}{2}$ 13, " "	1
270 j	King, Allen, owner19, block K, " "	1

57	Lewis, Robert, owner37, block F, n Elias	3
59 j	Leathorne, Christopher, owner40, " "	1
256	Luscombe, Thomas L, owner14, block N, n Queen's ave	1
303	Layes, John H, owner63, block O, w Ontario	1

180 j	Milton, Thomas, tenantw $\frac{1}{2}$ 25, block R, n Franklin	1
	Murray, Charles, ownerw $\frac{1}{2}$ 25, " "	3
181	Murray, Charles, ownere $\frac{1}{2}$ 25, " "	3
189 j	Martin, Richard, owner19, " "	1
191	Moule, Robert, ownerw $\frac{1}{2}$ 17, " "	1
197	Moore, Charles M, owner14, " s Franklin	1
198 j	Matthews, John A, owner12 " "	1
252	Martin, James, tenante $\frac{1}{2}$ 7, block N, n Queen's avenue	1
253	Martell, John J, tenantw $\frac{1}{2}$ 16, " "	1
	Martyn, William, owner" " " "	1
235	Minogue, Matthew, owner17, block P, w Quebec	1
239 j	Morrissey, John, owner13, 14, block Q, w Quebec	1
305	Moore, Dr. Charles, owner60, 61, block P, e Ontario	3

48	McLeod, James, owner27, block F, n Elias	1
64 j	McCarty, John, owner44, 45, " "	1
301	McNabb, James, owner60, block O, w Ontario	1

No. on

Roll. Jurors.

203 Nicholas, William, owner..... 3, block R, s Franklin 1
 275 Norrie, William H, owner..... s pt 6, block T, e Quebec 1

77 Pratt, Noah, owner..... 4, block O, s Elias 1
 142 Plummer, Ephraim, owner..... 52, 53, block O, n Timothy 1
 182 j Pring, Robert, owner..... 24, block R, n Franklin 1
 264 Philips, John, tenant..... w pt 5, block R, n Queen's ave 1
 394 j Pike, John, owner..... 62, block P, e Ontario 1
 309 j Pratley, George, owner..... pt V, block V, e English 1

271 j Quick, Robert, owner 1, 2, 3, ½ 4, block T, e Quebec 1

188 Richards, Walter, owner..... e ½ 20, n Franklin 1
 269 Ridge, Thomas, owner 15, 17, block R, n Queen's ave 1
 276 Reid, William, owner c pt 6, block T, e Quebec 1
 277 Rodgers, Edwin, owner..... pt 6, 7, " " 1
 278 Rodgers, John, owner w pt 7, " " 1
 287 Rider, John, owner..... s pt 19, block P, w Quebec 1
 293 Robins, Simeon, tenant..... pt 10, block N, w Ontario 1

No. on
 Roll. Jurors
 55 j St
 156 Sn
 201 j Si
 248 S
 259 S
 294 S
 308 j S

76
 187
 267
 279
 302

63
 69
 144
 151
 154
 180
 250

3

No. on
Roll, Jurors.

55 j Stallard, Daniel, owner..... 35, block F, n Elias 1
 156 Smith, Robert, owner..... 3, 4, block R, s Timothy 1
 201 j Sinclair, John, tenant 6, " " 1
 248 Stoneman, Francis, owner 20, block N, n Queen's ave 3
 259 Stringle, Christopher, tenant 12, " " 1
 294 Stephenson, James, tenant pt 10, block N, n w Ontario 1
 308 j Sircombe, Samuel, owner 1, block P, e Ontario 1

76 Timson, Robert W, owner..... 5, block O, s Elias 1
 187 Treleven, Thomas, owner..... w $\frac{1}{2}$ 20, block R, n Franklin 1
 267 Taylor, George, owner..... 9, block R, n Queen's ave 1
 279 Tombs, Frederick, owner..... s pt 8, block T, e Quebec 1
 302 Toll, Peter, owner..... pt 61, 62, block O, w Ontario 1

63 j Wood, Richard, tenant..... 43, block F, n Elias 1
 69 Webber, John, owner..... 32, block P, s Elias 1
 144 Wilkie, John, owner..... 57, block P, n Timothy 1
 151 Winnett, W H, owner..... 11, block R, s Timothy 3
 154 Waterman, Isaac, owner..... 1 to 6, block R, s Timothy 3
 186 Williams, John, owner..... 21, block R, n Franklin 1
 250 j Wright, Samuel, owner..... 18, block N, n Queen's ave 1

307 Yates, Henry, owner..... pt 58, 59, block P, e Ontario 1

WARD No. 3—DIVISION No. 2.

PART SECOND.

None.

PART THIRD.

None.

I, Arscott Isaac, Clerk of the Municipality of the Town of London East, in the County of Middlesex, do hereby certify that parts one and three of the above list constitute a correct list for the year 1881 of all persons appearing by the last revised assessment roll of the said Municipality to be entitled to vote at elections for members of the Legislative Assembly; and that parts one and two constitute a correct list for the same year of all persons appearing by the said roll to be entitled to vote at Municipal Elections in said Municipality; and I hereby call upon all electors to examine the said list, and if any omissions or other errors are perceived therein, to take immediate proceedings to have the said errors corrected according to law.

A. ISAAC,

Clerk of the Municipality of London East.

I hereby certify that the total number of jurors is three hundred and fourteen.

A. ISAAC,
Clerk.

Dated London East, this 30th day of June, A.D. 1881.

See also p. 14, 15, 16

50 1.1.1.1. 4.11.10

