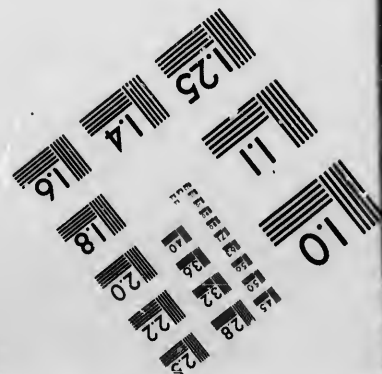





**IMAGE EVALUATION
TEST TARGET (MT-3)**



**Photographic
Sciences
Corporation**

23 WEST MAIN STREET
WEBSTER, N.Y. 14580
(716) 872-45C3

1.5 1.8 2.0 2.2 2.5
2.8 3.2 3.6 4.0

**CIHM/ICMH
Microfiche
Series.**

**CIHM/ICMH
Collection de
microfiches.**



Canadian Institute for Historical Microreproductions / Institut canadien de microreproductions historiques

1.0 1.5 2.0 2.5

© 1986

Technical and Bibliographic Notes/Notes techniques et bibliographiques

The Institute has attempted to obtain the best original copy available for filming. Features of this copy which may be bibliographically unique, which may alter any of the images in the reproduction, or which may significantly change the usual method of filming, are checked below.

- Coloured covers/
Couverture de couleur
- Covers damaged/
Couverture endommagée
- Covers restored and/or laminated/
Couverture restaurée et/ou pelliculée
- Cover title missing/
Le titre de couverture manque
- Coloured maps/
Cartes géographiques en couleur
- Coloured ink (i.e. other than blue or black)/
Encre de couleur (i.e. autre que bleue ou noire)
- Coloured plates and/or illustrations/
Planches et/ou illustrations en couleur
- Bound with other material/
Relié avec d'autres documents
- Tight binding may cause shadows or distortion
along interior margin/
La reliure serrée peut causer de l'ombre ou de la
distorsion le long de la marge intérieure
- Blank leaves added during restoration may
appear within the text. Whenever possible, these
have been omitted from filming/
Il se peut que certaines pages blanches ajoutées
lors d'une restauration apparaissent dans le texte,
mais, lorsque cela était possible, ces pages n'ont
pas été filmées.
- Additional comments:/
Commentaires supplémentaires:

L'Institut a microfilmé le meilleur exemplaire qu'il lui a été possible de se procurer. Les détails de cet exemplaire qui sont peut-être uniques du point de vue bibliographique, qui peuvent modifier une image reproduite, ou qui peuvent exiger une modification dans la méthode normale de filmage sont indiqués ci-dessous.

- Coloured pages/
Pages de couleur
- Pages damaged/
Pages endommagées
- Pages restored and/or laminated/
Pages restaurées et/ou pelliculées
- Pages discoloured, stained or foxed/
Pages décolorées, tachetées ou piquées
- Pages detached/
Pages détachées
- Showthrough/
Transparence
- Quality of print varies/
Qualité inégale de l'impression
- Includes supplementary material/
Comprend du matériel supplémentaire
- Only edition available/
Seule édition disponible
- Pages wholly or partially obscured by errata
slips, tissues, etc., have been refilmed to
ensure the best possible image/
Les pages totalement ou partiellement
obscurcies par un feuillet d'errata, une pelure,
etc., ont été filmées à nouveau de façon à
obtenir la meilleure image possible.

This item is filmed at the reduction ratio checked below/
Ce document est filmé au taux de réduction indiqué ci-dessous.

10X	12X	14X	16X	18X	20X	22X	24X	26X	28X	30X	32X
<input type="checkbox"/>	<input type="checkbox"/>	<input type="checkbox"/>	<input type="checkbox"/>	<input type="checkbox"/>	<input type="checkbox"/>	<input checked="" type="checkbox"/>	<input type="checkbox"/>	<input type="checkbox"/>	<input type="checkbox"/>	<input type="checkbox"/>	<input type="checkbox"/>

The copy filmed here has been reproduced thanks to the generosity of:


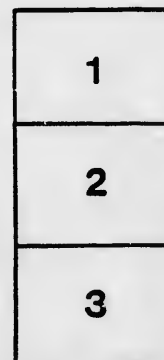
Archives of Ontario
Toronto

The images appearing here are the best quality possible considering the condition and legibility of the original copy and in keeping with the filming contract specifications.

Original copies in printed paper covers are filmed beginning with the front cover and ending on the last page with a printed or illustrated impression, or the back cover when appropriate. All other original copies are filmed beginning on the first page with a printed or illustrated impression, and ending on the last page with a printed or illustrated impression.

The last recorded frame on each microfiche shell contains the symbol \rightarrow (meaning "CONTINUED"), or the symbol ∇ (meaning "END"), whichever applies.

Maps, plates, charts, etc., may be filmed at different reduction ratios. Those too large to be entirely included in one exposure are filmed beginning in the upper left hand corner, left to right and top to bottom, as many frames as required. The following diagrams illustrate the method:



L'exemplaire filmé fut reproduit grâce à la générosité de:

Archives of Ontario
Toronto

Les images suivantes ont été reproduites avec le plus grand soin, compte tenu de la condition et de la netteté de l'exemplaire filmé, et en conformité avec les conditions du contrat de filmage.

Les exemplaires originaux dont la couverture en papier est imprimée sont filmés en commençant par le premier plat et en terminant soit par la dernière page qui comporte une empreinte d'impression ou d'illustration, soit par le second plat, selon le cas. Tous les autres exemplaires originaux sont filmés en commençant par la première page qui comporte une empreinte d'impression ou d'illustration et en terminant par la dernière page qui comporte une telle empreinte.

Un des symboles suivants apparaîtra sur la dernière image de chaque microfiche, selon le cas: le symbole \rightarrow signifie "A SUIVRE", le symbole ∇ signifie "FIN".

Les cartes, planches, tableaux, etc., peuvent être filmés à des taux de réduction différents. Lorsque le document est trop grand pour être reproduit en un seul cliché, il est filmé à partir de l'angle supérieur gauche, de gauche à droite, et de haut en bas, en prenant la nombre d'images nécessaire. Les diagrammes suivants illustrent la méthode.

ails
du
odifier
une
page

rrata
o

pelure,
n à



32X



VOTERS' LIST-1884.

Municipality of Usborne.

PART I.—List of persons entitled to a vote at BOTH Municipal Elections and Elections to the Legislative Assembly.

POLLING SUBDIVISION No. 1,

Comprising lots 1 to S $\frac{1}{2}$ 15 inclusive, in the 1st con. ; all the lots south of the sideline between lots 15 and 16 in concessions 2, 3, 4, 5, 6, and 7 ; lots 7 to 10 inclusive, S. W. B., except lots A. B. C. D. and E., concession 7.

Schedule of the Post Offices in Township.

- | | | | |
|--------------|----------------|-------------|----------------|
| 1 Centralia, | 2 Exeter, | 3 Elmville, | 4 Farquhar, |
| 5 Hay, | 6 Kirkton, | 7 Lamley, | 8 Rodgerville, |
| 9 Woodham, | 10 Winchelsea, | 11 Whalen. | |

No on Roll	Name	Lot	Con	Title	PO
259	J Andrew John	4	6	Owner	3
280	J Andrew Thomas	pt 13	6	Owner	3
314	J Andrew Philip	pts 3 and 4	7	Owner	3
315	Andrew George	pts 3 and 4	7	F son	3
346	J Andrew Joseph	s $\frac{1}{2}$ 13	7	Owner	3
347	J Andrew Titus	s $\frac{1}{2}$ 13	7	Owner	3
348	J Andrew George	s $\frac{1}{2}$ 13	7	Owner	3
345	Andrew Eliza	s $\frac{1}{2}$ 13	7	Owner	3
31	Anderson Francis	pt 13	1	Owner	2
15	Atkinson Richard	su 7	1	Owner	2
16	Atkinson Richard jr.	7	1	F son	2
17	Atkinson George	7	1	F son	2
123	J Atkinson Thomas J.e	$\frac{1}{2}$ 1	3	Owner	NR
27	Balkwell William	n 1/2 12	1	Owner	2
232	Balman Thomas	s 1/2 15	5	Owner	2
233	Balman William	s 1/2 15	5	F son	2
188	Beahen Philip	c 1/2 6	4	Owner	2
270	Bennett/Lawrence	pt 10	6	Owner	3
267	Bray William, jun.	pt 10	6	Owner	3
185	J Browalee William	s 1/2 2	4 & 5	Owner	2
268	Brimacombe William	pt 10	6	Tenant	3
333	Brimacombe John	pt 10	7	Owner	3
81	J Buswell George	2	2	Owner	2
32	Case William	pt 13	1	Owner	2
184	J Case William J.	1	4	Tenant	1
138	Coates Thomas	10, 11 and pt 9	3	Owner	2
336	J Coates Christopher	pt 10	7	Owner	3
725	Colbert John	pt 8	S W B	Owner	3
726	Colbert James	pt 8	S W B	Occupant	1
262	J Cooper Robert	7	6	Owner	3
321	Cooper Jonathan, sr.	n 1/2 7	7	Owner	3

POLLING SUBDIVISION No. 1.--CONTINUED.

222	J Cooper Jonathan, jr.	s 1/2 7	7	Owner	3
252	J Cornish John n 1/2 a and c 1/2 1	6 & 7	Tenant	3
254	Cornish John 1	6 (see div 3)	Owner	3
256	J Coultice Richard 3 and pt 3	6 & 7	Owner	3
257	Coultice William 3 and pt 3	6 & 7	F son	3
258	Coultice Henry 3 and pt 3	6 & 7	F son	3
278	Cowen Young pt 10	5	Owner	NR
269	Crocker James pt 10	6	Owner	NR
26	J Crowley Timothy s 1/2 12	1	Owner	2
38	Davis Richard pt 14	1	Owner	2
181	J Davis Samuel A	4	Owner	1
182	Davis Francis A	4	F son	1
82	J Dempsey John n 1/2 3	2	Owner	2
128	Dempsey John 4	3	Owner	2
129	Dempsey Hugh 4	3	F son	2
95	J Dew John 13	2	Owner	2
124	J Dobb's Freeman A. e 1/2 1	3	Tenant	1
721	Drought George 7 and pt 8	S W B	Owner	1
722	Drought Richard 7	S W B	F son	1
87	Easterbrook James	.. 5 and 6	2	Owner	NR
282	J Elford Michael pt 14	6	Owner	3
283	Elford Michael, jr. pt 14	6	F son	3
275	Elliott John pt 10	6	Tenant	3
323	J Elwood Joseph s 1/2 8	7	Tenant	3
4	J Essery John 2 and pt 1	1	Owner	2
5	Essery William 2	1	F son	2
133	J Essery John 7	3	Owner	2
134	J Essery Samuel 8 and s 1/2 3	3 & 2	Owner	2
90	J Fisher Frederick 9	2	Tenant	2
140	J Fisher George 14 and s 1/2 14 & 15	2 & 3	Owner	2
141	Fisher William s 1/2 14	3	F son	2
142	Fisher Jeffray s 1/2 14	3	F son	2
143	Fisher Thomas s 1/2 14	3	F son	2
145	Fisher Pratt n 1/2 14 and pt 14	3 & 4	Owner	2
334	J Gliddon William pt 10	7	Owner	3
338	J Godbolt George pt s 1/2 11	7	Owner	3
200	J Gullett James pt 14	4	Tenant	2
271	Halls Samuel pt 10	6	Owner	3
270	Halls James 12 and pt 11	6	Owner	3
341	J Halls John n 1/2 11	7	Owner	3
281	Harris Israel pt 13	6	Owner	3
201	Hancock John pt 14	4	Owner	NR
261	J Hawkins Joseph 6	6	Owner	3
6	J Handford James 3	1	Owner	2
317	Herbert John n 1/2 5	6	Owner	NR
265	J Herdman Robert pt 10	6	Owner	3
10	J Heaman Jeremian s 1/2 5	1	Tenant	2
28	Heaman Thomas pt 13	1	Occupant	2
139	J Heywood John 12 and 13	3	Owner	2
328	Heywood Thomas 9	7	Owner	3
79	Hicks Samuel pt 1	2	Owner	NR
86	J Hicks Stephen 5 and 6	2	Tenant	2
273	Hinds John pt 10	6	Occupant	3
276	Hinds Robert pt 10	6	Owner	3
9	Hockey Henry s 1/2 5	1	Owner	2
723	Hodgins John pt 8	S W B	Owner	2
724	Hodgins Richard pt 8	S W B	Owner	3
249	J Hicks Daniel C	6	Owner	3

POLLING SUBDIVISION No. 1.—CONTINUED.

3	2	J Hooper Adolphus...pt 1	1	Owner	1
3	3	J Hooper Edward....pt 1	1	Owner	1
8	80	Hopkins Hugh L...pt 13	1	Owner	2
3	33	Horn William.....pt 13	1	Owner	2
3	183	Horrell Isaac..... 1	4	Owner	1
NR	187	J Hunter Leonard.....4, 5 and w 1/2 3	4	Owner	2
NR	189	Hunter Richard....w 1/2 6, 7, 8 and 9	4	Owner	2
2	190	Hunter John.....w 1/2 6, 7, 8 and 9	4	F son	2
1	191	Hunter Phineas....w 1/2 6, 7, 8 and 9	4	F son	2
2	192	Hunter George.....w 1/2 10	4	Owner	NR
2	263	J Hunter Richard, jun.. 9	6	Tenant	3
1	325	Hunter John.....8 and n 1/2 8	6 & 7	Owner	3
2	326	Hunter Samuel.....n 1/2 8	7	F son	3
2	327	Hunter William.....n 1/2 8	7	F son	3
2	7	J Huxtable Joshua.....s 1/2 4	1	Occupant	2
2	8	J Huxtable John.....n 1/2 4	1	Owner	2
1	251	J Jacques William.....s 1/2 A	6	Owner	3
1	253	J Jacques Solomon.... 1	6	Tenant	3
1	343	Johns Richard..... 12	7	Owner	3
NR	344	Johns Joshua..... 12	7	F son	3
3	349	J Johns Silas.....n 1/2 13 and pt 14	7	Owner	3
3	350	J Johns John.....pt 14	7	Owner	3
3	93	J Jones Henry..... 11	2	Owner	2
3	135	Jones John.....pt 9	3	Owner	NR
3	136	J Jones Thaddeus....pt 9	3	Tenant	2
2	728	Jones Daniel.....w 1/2 10	S W B	Owner	11
2	729	Jones Richard.....w 1/2 10	S W B	F son	11
2	13	J Kelland Matthew....pt 6	1 & 3	Owner	2
2	342	J Kelland John.....pt 6	3	Tenant	2
2	654	J Kelland Jeremiah...pt 6	3	Tenant	2
2	88	J Kerlake John..... 7	2	Owner	2
2	91	J Kerlake Henry..... 10	2	Owner	2
2	92	J Kerlake Robert..... 10	2	Tenant	2
2	80	Keys Joseph.....pt 1	2	Owner	1
2	202	J Kydd Charles..... 15	4	Owner	2
3	286	J Liddicott Alfred.... 15	6	Owner	3
3	285	Liddicott Mary Ann.. 15	6	Owner	3
2	287	J Liddicott Edmond... 15	6	Owner	3
8	180	J Lixton Frederick....pt 5	3	Owner	2
3	731	Mara John.....e 1/2 10	S W B	(see div 3)	
3	234	J Martin Samuel.....n 1/2 15	5 (see div 2)	Owner	2
3	18	J May Thomas.....9 and pt 8	1	Owner	2
NR	19	May George.....pt 8	1	F son	2
3	20	May Joseph.....pt 8	1	F son	2
2	318	J Miners John..... 6	7	Tenant	3
NR	319	J Miners Thomas..... 6	7	Tenant	3
8	320	Miners William, sen. 6	7	Owner	3
2	332	J Miners William, jun.pt 10	7	Owner	3
2	125	Minley John.....2 and w 1/2 1	3	Owner	2
2	126	Murely John, jun....2 and w 1/2 1	3	F son	2
3	46	McInnis John.....pt 15	1	Owner	NR
NR	21	McMahon Elizabeth..pt 8	1	Owner	2
2	737	J Ogden John..... 6	S W B	Owner	11
3	250	J Parkinson Samuel... B	6	Owner	3
3	194	J Pincombe John.....n 1/2 10	4	Owner	3
2	335	Pollon George.....pt 10	7	Owner	3

ROLLING SUBDIVISION No. 11—CONTINUED.

329	Prier Daniel.....s 1/2 10	7	Tenant	3
229	J Prout John..... 12	5	Owner	3
255	J Pym John..... 2	6	Owner	3
225	J Quinton William....A.1. n 3, 4, 5, 6, 7 & 8	5	Owner	1
226	J Quinton Richard....A.1. n 3, 4, 5, 6, 7 & 8	5	Owner	1
35	J Richards David.....pt 13	1	Owner	2
441	Robinson William....pt 10	3	Owner	2
84	J Rook George, jun... 4	6 (see div 3)	Owner	2
85	Rook George, sen... 4	2	Owner	2
195	J Rowcliffe John.....s 11 and pt 9	3	Owner	2
198	J Rowcliffe William... 13 and pt 13 & 9	4 & 5	Owner	2
199	Rowcliffe Philip.....s 13 and pt 9	4 & 5	Tenant	2
431	Rowcliffe James..... 2 and pt 1	5	Owner	2
127	J Rundle Henry..... 3	7	Owner	10
		3	Owner	2
230	Shute Thomas..... 14	5	Owner	2
231	Shute John..... 14	5	Owner	2
260	Skinner William.....s 1/2 5	5	Owner	3
316	J Skipner Samuel.....pts 4 and 5	6	Occupant	3
331	Slennon George.....pt 10	7	Owner	3
432	Small Edmond.....w. 1/2 1	7	Owner	3
89	J Smith Samuel..... 8	2	Owner	NR
271	J Smith Henry.....pts 10 and 11	2	Tenant	2
22	J Snell William..... 10	6 & 7	Owner	3
351	Snell James..... 15	1	Owner	2
352	J Snell William..... 15	6	Owner	NR
39	Spicer John.....pt 14	6	Occupant	3
337	J Spicer William B....pt 10	7	Owner	2
186	Sprague Obed.....n 2 and o 3	4	Owner	3
		4	Owner	2
277	J Thompson Martin...pts 10 and 11	6	Owner	3
339	J Thompson Robert...pts 10 and 11	7	Tenant	3
45	Trivitt Thomas.....pt 15	1	Owner	2
34	J Treble William.....pt 13	1	Owner	2
41	J Treble John.....pts 13 and 14	1	Owner	2
310	J Turnbull George....n 1/2 11	7 (see div 3)	Tenant	3
23	Vosper John.....pt 11	1	Owner	2
24	Vosper George.....pt 11	1	Tenant	2
196	J Wadlen Richard....n 1/2 11	4	Owner	3
14	J Walker James.....pt 6	1	Owner	2
11	J Webber George....n 1/2 5 and pt 6	1	Owner	2
12	J Webber John.....n 1/2 5 and pt 6	1	Tenant	2
25	J Weir George.....pt 11	1	Tenant	2
44	J Welsh John.....pt 15	2	Owner	2
94	J Welsh John..... 12	1	Owner	2
96	J Westcott James....e 1/2 15	2	Owner	2
42	J Willis John.....pts 14 and 15	2 (see div 2)	Owner	2
274	Wilcox Robert.....pt 10	1 & 2	Owner	3
227	Wilson Thomas.....pt 11	6	Owner	3
36	Wobd John.....pt 14	5	Owner	3
37	Wood Daniel.....pt 14	1	Owner	2
43	J Wood William.....pt 15 and pt 9 & 11	1	Owner	2
497	J Wood William H.... 12	4	Owner	3

PART II.—List of Persons entitled to vote at Municipal Elections ONLY.

391	Delbridge Richard...pt 9	5	Owner
228	McGee Walter.....pt 10	6	Owner

POLLINGSUBDIVISION No. 2.—CONTINUED

201	Cameron John.....	pt 23	6	Owner	7
203	Cann Robert.....	e 25, 24, 26 & s 27	6	Owner	7
296	Cann John.....	e 1/2 25	6	F son	7
60	J Case George F.....	30 & s 1/2 32	1	Owner	8
61	Case Peter.....	30 & s 1/2 32	1	F son	8
62	J Case Thomas M.....	31	1	Tenant	8
63	Case Joseph.....	31	1	Owner	8
298	J Cole Alfred.....	28	6	Owner	7
299	Cole Robert J.....	28	6	F son	7
300	Cole John H.....	28	6	F son	7
244	J Cudmore Thomas...	29 and 30	5	Owner	7
161	J Dayman William....	24	8	Owner	8
76	Down Hadley	pt 34	1	Owner	8
66	J Dougall Henry.....	pt 23	1	Owner	8
67	J Dougall James.....	pt 23	1	Owner	8
68	J Dougall David.....	pt 23	1	Owner	8
69	J Dougall Andrew....	pt 23	1	Owner	8
122	J Dougall David.....	35	2	Owner	8
112	J Down John.....	27	2	Owner	5
601	J Down Thomas.....	pt 6	N T R	Tenant	2
73	J Elder James.....	pt 34	1	Owner	8
78	J Elder William.....	pt 35	1	Owner	8
297	J Ellerington Thomas	pt 27	6	Owner	7
242	J Etherington Stephen	27 and 28	5	Owner	7
243	Etherington James..	27 and 28	5	F son	7
97	J Frayne Robert.....	pt 16 and s 1/2 17	2	Owner	2
93	J Frayne James.....	pt 18 and s 1/2 17	2	F son	2
100	J Frayne John.....	e 1/2 20	2	Owner	5
564	Gibson Robert.....	5	S T R	Owner	2
565	J Gibson Andrew....	23	3	Owner	2
649	Glenn John.....	30	6 (see div 4)	Owner	7
302	Greenwood Philip....	29	6	Owner	7
105	J Harris John.....	s 1/2 23	2	Owner	5
240	Harris John.....	25	5	Owner	7
48	J Harton Thomas....	23	1	Owner	5
49	J Harton George.....	23	1	Owner	5
155	Harvey Richard.....	20, s 23, & n 23	3 and 2	Owner	5
156	Harvey Charles.....	20	3	F son	5
157	Harvey Thomas.....	20	3	F son	5
54	Hawkins George....	28 and 29	1	Owner	5
55	Hawkins Thomas..	28 and 29	1	F son	5
56	Hawkins Francis....	28 and 29	1	F son	5
57	Hawkins John.....	28 and 29	1	F son	5
58	Hawkins George, jr.	28 and 29	1	F son	5
150	J Hodgson James....	18 & 18 & 19	3 and 2	Owner	2
151	Hodgson Thomas....	18	3	F son	2
153	Hodgson James....	18	3	F son	2
238	Horney Henry.....	23 and s 1/2 24	5	Owner	2
239	J Horney Charles H..	n 1/2 24	5	Owner	2
657	Horton Nicholas....	26	N E B	F son	7
658	Horton Henry.....	26	N E B	F son	7
659	Horton Samuel....	26	N E B	F son	7
218	J Horton William....	pts 31 and 32	4	Owner	8
52	J Jeckell William....	26	1	Owner	5
239	J John Isaac.....	17	6	Tenant	2
103	J Jory James.....	22 and e 1/2 21	2	Owner	5
104	J Jory Simon.....	22 & e 1/2 21	2	Owner	5

POLLING SUBDIVISION No. 2.—Continued.

113	J	Keddy Walter.....	28	2	Owner	8
165	J	Keddy Ralph.....	1/2 28	3	Owner	8
166		Keddy William.....	1/2 28	3	Owner	8
111	J	Kernick Thomas....	26	2	Owner	5
153	J	Kernick Daniel....	19	3	Owner	5
154		Kernick William....	19	3	F son	5
205	J	Kydd George.....	1/2 17	4	Tenant	2
206	J	Kydd William.....	16 and s 1/2 17	4	Owner	2
207		Kydd Robert.....	18	4	Owner	2
292		Kydd John.....	pt 23	6	Owner	7
116	J	Lowe George.....	31	2	Owner	8
290	J	Madge Samuel.....	18	6	Owner	2
571		Madge Walter.....	10	3	STR	2
572	J	Madge Rank.....	10	3	STR	2
163	J	Manning Solomon...	26 and s 1, 2 27	3	Owner	2
75		Marshall John P....	pt 34	1	Owner	8
284		Martin Samuel.....	16	5	(see div 1) Owner	8
158	J	Miller James.....	pt 21	3	Owner	2
607		Miller David.....	8	N T R	Owner	NR
162		Mitchell Valentine..	25	3	Owner	NR
224	J	Mitchell William....	35	4	Owner	8
119		Moir Peter.....	33	2	Owner	8
120		Moir George.....	34	2	Owner	8
121		Moir William.....	34	2	F son	8
164	J	Moir John.....	1/2 27	3	Owner	5
171	J	Moir John.....	30 and 31	3	Owner	8
172	J	Moir James.....	30 and 31	3	Owner	8
213	J	Moir James, sen....	26, 27 and 28	4	Owner	2
214		Moir George.....	28	4	F son	2
215		Moir Robert.....	29	4	Owner	5
216	J	Moir Daniel.....	29	4	Owner	8
568		Monteith George, sn.	9 (see div 4)	STR	Owner	2
569		Monteith George, jr.	9	STR	F son	2
608	J	Monteith Charles....	9	N T R	Owner	2
609		Monteith William ..	9	N T R	F son	2
221		Morrison Robert....	33	4	Owner	8
222		Morrison Andrew....	33	4	F son	8
101	J	McCord Robert....	pts 20 and 21	2	Owner	5
566	J	McDonald Alexander..	6	STR	Owner	2
612		McDonald Robert....	1/2 23	6 (see div 4)	Owner	2
606	J	McDougall Peter....	8	N T R	Tenant	2
217		McQueen Peter....	30	4	Owner	8
219	J	McQueen John.....	pts 31 and 32	4	Owner	2
53		McTaggart Samuel J.	27	1	Owner	5
556		McTaggart Leonard..	pt 22	1	Owner	NR
608	J	McTaggart Martin...	30	N E B	Owner	8
609		McTaggart Morgan..	30	N E B	F son	8
107	J	Oke Thomas.....	24	2	Owner	5
108	J	Oke Walter.....	24	2	Owner	5
160	J	Oke William.....	1/2 23	3	Owner	5
203		Perkin Charles....	16 and pt 16	4 and 6	Owner	NR
204	J	Perkin Charles.....	16 and pt 16	4 and 6	Tenant	2
336	J	Perkin Henry.....	17 and pt 16	5 and 6	Owner	2
337		Perkin William H...	17	5	F son	2
72		Rodgers Matthew..	pt 33	1	Owner	8
604	J	Russell Thomas....	7	N T R	Occupant	2
605		Russell James.....	7	STR	Owner	2
632	J	Ryckman John.....	28	N E B	Owner	8

POLLINGSUBDIVISION No. 2.—CONTINUED.N

663	Ryckman Whitefield.	28	N E B	F son	8
664	Ryckman Philip.....	29	L E B	Owner	8
176 J	Stewart Robert.....	34	3	Owner	6
655	Stewart James.....	25	N E B	Owner	7
167	Strang John.....	29	3	Owner	8
168	Strang Henry.....	29	3	F son	8
169	Strang John.....	20	3	F son	8
173 J	Swan Thomas.....	32	3	Owner	8
117	Trick John.....	32	2	Owner	5
169 J	Tucker John.....	pt 21	3	Tenant	5
567 J	Tyndail Anthony...	8	S T R	Tenant	5
50 J	Abel.....	24 and 25	1	Owner	5
96	Westcott James.....	pt 16	2	(see div 1) Owner	5
99	Westcott Henry.....	1/2 17	3	Owner	2
146 J	Westcott William ..	16	4	Owner	8
220 J	Westlake William.....	pt 32	1	Owner	8
64 J	White William.....	1/2 32	6	Owner	2
238	Whitlock Isaac.....	17	4	F son	5
212	Wilson Robert.....	25	3 and 4	Owner	8
177	Wood William.....	35 and 34	3	F son	8
178	Wood John.....	35	3	F son	8
179	Wood William.....	35	3	F son	8
180	Wood James.....	35	2	Owner	8
115	Wood James.....	w 1/2 29 and 30	2	Owner	8
70 J	Workman James.....	pt 33	1	Owner	8

PART II.—List of Persons entitled to vote at Municipal Elections ONLY.

245	Bell Marion.....	pt 31	1	Owner	7
59	Case Maria.....	30 and s 1/2 31	2	Owner	8
65	Dougall Catherine...pt 33		1	Owner	8
656	Horton Ann.....	26	N E B	Owner	37
170	Moir Margaret.....	30 and 31	3	Owner	8
106	Oke Mary.....	24	2	Owner	2
211	Wilson Elizabeth.....	25	4	Owner	2

2
1
1

H I Z
H I
H I

VOTERS' LIST-1884.

Municipality of Usborne.

PART 1.—List of persons entitled to a vote at BOTH Municipal Elections and Elections to the Legislative Assembly.

POLLING SUBDIVISION No. 3,

Comprising all the lots south of the line between lots 12 and 13 in concessions 8, 9, 10, 11, 12, 13 and 14; lots 11, 12, 13; and 14, S. W. Boundary; lots 3 to 22 inclusive S. E. Boundary; lots A. B. C. D. & E. concession 7.

No on Roll	Name	Lot	Con	Title	P O
709	J Abray John W.....	pt 13	S E B	Owner	9
440	Annan David.....	12	9	Owner	NR
380	J Batten John.....	n 1/2 4 and pt 5	8	Owner	10
486	J Beavers Benjamin.....	4 and pt 3	11	Owner	9
487	Beavers John.....	4	11	F son	9
385	J Berryhill Albert Q.....	s 1/2 6	8	Occupant	10
371	J Brock John, jun.....	B	8	Tenant	10
415	J Brock Samuel.....	E	9	Owner	11
418	J Brock John, sen.....	B	9	Owner	10
419	Brock William.....	B	9	F son	10
420	Brock William, sen.....	pt a and s 1/2 2	9 and 8	Owner	10
421	Brock William, jun.....	pt A	9	F son	10
392	J Brown Henry.....	pt 10 and pt 11	8 and 9	Occupant	10
686	J Brown Samuel.....	pt 9	S E B	Owner	6
484	J Brook John.....	2 and 16	11 and S E B	Tenant	9
705	J Bryans Joseph.....	pt 13	S E B	Owner	9
434	Buckingham William.....	pt 10	9	Tenant	10
466	J Bugg Thomas.....	4	10	Tenant	9
490	J Camm Richard.....	n 1/2 6	10	Occupant	10
491	Camm John.....	7	11	Owner	10
492	Camm Thomas.....	7	11	F son	10
493	Camm Charles.....	7	11	F son	10
304	Casey Thomas.....	s 1/2 E	7	Owner	NR
308	Casey Thomas.....	D	7	Owner	NR
309	J Chewings William.....	A and C	7	Tenant	3
388	J Clements Isaac.....	n 1/2 7	8	Owner	10
435	J Cook Thomas.....	pt n 1/2 10 & w 1/2 11	9 and 8	Owner	10
486	Cook Sidney.....	pt n 1/2 10	9	F son	10
711	J Cook William.....	15	S E B	Tenant	9
496	J Cook John.....	s 1/2 9	11	Tenant	10
697	J Copeland John.....	pt 12	S E B	Owner	9
698	J Copeland Robert.....	pt 12	S E B	Owner	9
311	Cornish John.....	B	7 (see div. 1)	Owner	3
312	Cornish Francis.....	B	7	F son	3
313	Cornish Samuel.....	B	7	F son	3
427	Cornish William.....	3 and pt 4	9	Owner	10

POLLING SUBDIVISION No. 3.—CONTINUED.

428	J	Cornish Frank.....	pt 4	9	Owner	10
464	J	Cornish William.....	s 1/2 3	10	Owner	9
476		Creery Robert, sen..	12	10 (see div 4)	Owner	10
477		Creery Edward A.....	12	10	F son	10
475	J	Creery William.....	11	10	Owner	10
494	J	Creery Robert, jun..	8	11	Owner	10
889		Delbridge Richard, sn	s 1/2 8 and s 1/2 9	8 and 9	Owner	10
390	J	Delbridge William...	s 1/2 8 and s 1/2 9	8 and 9	Owner	10
391	J	Delbridge Richard, jr.	n 1/2 8, e 1/2 9 and e 1/2 7	8 and 9	Owner	10
433	J	Delbridge John.....	8 and n 1/2 7	9	Owner	10
710	J	Dodd William.....	14	SE B	Tenant	9
677		Doupe Julius.....	pt 8	SE B	Owner	6
680		Doupe Adam.....	pt 8	SE B	Owner	6
684		Dulmage Daniel W...	pt 9	SE B	Owner	6
708	J	Edwards Rob rt.....	pt 13	SE B	Owner	9
706	J	Elliott Thomas....	pt 13	SE B	Owner	9
489	J	Fletcher Robert....	w 1/2 6	11	Owner	10
502		Fletcher Michael....	12	11	Owner	10
740		Fletcher John.....	12	11	F son	10
701	J	Fort Samuel.....	pts 12 and 13	SE B	Owner	9
488		Fuller Chauncey....	5 and s 1/2 6	11 and 10	Owner	9
395		Godbolt John.....	pt 10	8	Tenant	10
400	J	Godbolt Frederick...	pt 11	8	Owner	10
499		Godbolt George, sen..	10	11	Owner	10
500		Godbolt Charles....	10	11	F son	10
519	J	Gourley John.....	s 1/2 12	12	Owner	6
520		Gourley Archibald...	11	12	Owner	6
467	J	Haines William.....	5	10	Tenant	9
522	J	Harrah George.....	11	13 (see div 4)	Owner	6
523		Harrah Thomas.....	11	13	F son	6
524		Harrah Fergus.....	11	13	F son	6
693	J	Hanna John.....	10	SE B	Owner	9
694	J	Hanna William.....	10	SE B	Owner	9
501	J	Hazlewood Thomas...	11	11	Owner	10
515	J	Hazlewood William...	8	12	Owner	6
682	J	Hazlewood John.....	pt 9	SE B	Owner	6
386	J	Hern Henry.....	n 1/2 6	8	Owner	10
387	J	Hern-Philip.....	s 1/2 7	8	Owner	10
422	J	Hern Thomas, sen....	1 & n 1/2 2	9 and 8	Owner	10
423		Hern Thomas.....	1	9	F son	10
424		Hern John.....	1	9	F son	10
434	J	Heywood George....	n 1/2 9, s 1/2 10 & pt 10	9 and 8	Owner	10
393		Holman George W...	pt 10	8	Tenant	10
382	J	Hogg Samuel.....	pt 5	8	Owner	10
383	J	Hogg Joseph.....	pt 5	8	Owner	10
384	J	Hogg Herbert.....	pt 5	8	Owner	10
373	J	Horn Samuel R.....	pt A	8	Owner	10
458	J	Horn Samuel.....	A	10	Tenant	9
402		Hull Ishmael.....	pt 11	8	Owner	10
540		Irvine John.....	n 1/2 12	12 (see div 4)	Owner	
306	J	Jones John.....	n 1/2 E	7	Owner	11
310		Jones Richard.....	A and C	7	Owner	NR
735		Kehoe Philip.....	13	S W B	Owner	11
736		Kehoe Patrick.....	13	S W B	F son	11

POLLING SUBDIVISION No. 3.—CONTINUED.

734	Kensela James.....	pt 12	S W B	Owner	11
672 J	Kirby John.....	pt 5	S W B	Tenant	6
533	Kirk John.....	8	13	Owner	6
534	Kirk David.....	8	13	F son	6
535	Kirk Robert.....	8	13	F son	6
676	Kirk Lewis.....	pt 8	S E B	Owner	6
677	Kirk William.....	pt 8	S E B	Owner	6
687	Kirk Robert.....	pt 9	S E B	Owner	6
695	Kirk David.....	11 and pt 8	S E B	Owner	6
696	Kirk James.....	11	S E B	Tenant	6
480 J	Kyle James.....	5	9	Owner	10
700 J	Lankin John.....	pt 12	S E B	Owner	9
538	Mahon David.....	n 1/2 10	13	Owner	6
699	Manwaring John....	pt 12	S E B	Owner	9
731	Mara John.....	w pt 12	S E B	Owner	11
732	Mara Michael.....	w pt 12	S E B	F son	11
733	Mara Daniel.....	w pt 12	S E B	F son	11
517 J	Marshall William H..	n 1/2 9 and s 1/2 10	12 and 13	Tenant	6
537	Marshall John.....	9	13	F son	6
465 J	Martin John.....	n 1/2 3	10	Owner	9
397	Miller David.....	pt 11	8	Owner	10
688	Miller Alfred.....	pt 9	S R B	Owner	6
307 J	Mills David.....	D	7	Tenant	3
737 J	Morley Joseph.....	pt 14	S W B	Tenant	11
738 J	Morley Francis.....	pt 14	S W B	Tenant	11
739	Morley Benjamin....	pt 14	S W B	Tenant	11
720 J	McGee Dennis.....	22	S E B	Owner	11
674	McGregor John, sn..	7 and pt 5	S E B	Owner	6
675	McGregor John, jr..	7	S E B	F son	6
459	Nagle Thomas.....	A	10	Owner	NR
485	Nagle John.....	2 and 16	11 & S E B	Owner	NR
712	Nagle James.....	15	S E B	Owner	NR
713 J	Nagle James.....	17	S E B	Owner	9
403 J	Northy Henry.....	12 and pt 11	8	Owner	10
377 J	Parkinson David....	3	8	Owner	10
368 J	Peart Samuel.....	D	8	Tenant	10
369 J	Peart Joseph.....	C	8	Owner	10
370	Peart John.....	C	8	F son	10
366 J	Pearson Albert.....	F	8	Owner	10
367 J	Pearson Walter.....	E	8	Owner	10
472 J	Pedler John.....	10	10	Tenant	10
425	Penwarden Thomas..	2	9	Owner	10
426	Penwarden William H	2	9	F son	10
396	Powell George.....	pt 11	8	Owner	10
703	Prouse John.....	pt 13	S E B	Owner	9
399 J	Robinson Robert....	pts 10 and 11	8	Owner	10
441 J	Robinson William....	12	9	Tenant	10
470 J	Routley Samuel.....	n 1/2 7	10	Owner	10
471	Routley Matthew....	8	10	Owner	10
714 J	Routley William....	18	S E B	Owner	9
715	Routley James.....	18	S E B	F son	9
431 J	Rowcliffe James.....	6	9	Owner	10
365 J	Sadler James.....	G	8	Owner	11
514 J	Sample John.....	7	12	Owner	6
518	Sample Samuel.....	10	12	Owner	6

ROLLING SUBDIVISION No. 3.—CONTINUED.

548	J Shier Sammel A.....	11	14	Owner	6
549	J Shier Adam.....	12	14	Owner	6
550	Shier Albert E.....	12	14	F son	6
707	Snier Jonathan.....	pt 13	SE B	Owner	9
460	J Skinner Samuel.....	pt 2	10	Owner	9
401	Smith Alexander.....	pt 11	8	Owner	NR
689	Somerville Thomas...	pt 9	SE B	Owner	6
690	Somerville John.....	pt 9	SE B	Owner	6
683	J Sparling John B.....	pt 9	SE B	Owner	6
717	J Squier Thomas.....	20	SE B	Tenant	11
718	J Squier Henry.....	20	SE B	Owner	11
416	J Taylor William.....	D	9	Owner	10
417	J Taylor Robert.....	C	9	Owner	10
429	J Taylor William.....	n 1/2 4	9	Owner	10
373	J Towl John.....	1 and s 1/2 4	8	Owner	10
374	Towl William H.....	1	8	F son	10
375	Towl Richard A.....	1	8	F son	10
673	J Tufts Thomas.....	6	SE B	Owner	16
681	J Tufts James C.....	pt 8	SE B	Owner	6
437	J Turnbull Andrew.....	pt 11	9	Owner	10
438	Turnbull William.....	pt 11	9	Owner	10
340	Turnbull George.....	w 1/2 9 and 10	8	Owner	10
461	Walker Louis.....	pt 2	10	Owner	9
462	Walker Sammel.....	pt 2	10	Owner	9
463	J Walker William.....	pt 2 and pt 3	10 and 11	Owner	9
468	J Washburn Charles.....	7 and e 1/2 6	10 and 11	Owner	10
469	J Washburn Robert...	9	10	Tenant	10
516	Webb William.....	s 1/2 9	12	Owner	6
730	J Whelihan John.....	11	SE B	Owner	11
671	J Wiseman William.....	3 and 4	SE B	Owner	6
394	J Woods Robert.....	w 1/2 9 and 10	8	Tenant	10
495	J Wynn Arthur.....	s 1/2 9	11	Owner	10
497	J Wynn William.....	u 1/2 9	11	Owner	10
498	J Wynn David.....	n 1/2 9	11	Occupant	10

PART II.—List of Persons entitled to vote at Municipal Elections ONLY.

457	Avery Mary Ann....	B	10	Owner	9
678	Davis Mary.....	pt 8	SE B	Owner	6
891	Hogg Isabella.....	pt 5	8	Owner	10
692	Hannah Sarah.....	10	SE B	Owner	6
398	Penwarden Lucy....	pt 10	8	Owner	10
540					
306					
310					
735					
736					

VOTERS' LIST-1884.

Municipality of Usborne.

PART 1.—List of persons entitled to a vote at BOTH Municipal Elections and Elections to the Legislative Assembly.

POLLING SUBDIVISION No. 4,

Comprising all the lots north of the line between lots 15 and 16, con 7 ; all the lots north of the side-line between lots 12 and 13 in concessions 8, 9, 10, 11, 12, 13 and 14, lots 14 to 18, inclusive in 15th con. ; lots 1 and 2 S. E. Boundary ; all the lots on the Thames Road east of con. road between lots 10 and 11 ; lots 11 to 23 inclusive N. E. B.

No on Roll	Name	Lot	Con	Title	P O
646 J	Alexander Robert....	20	NE B	Owner	7
610	Allison John.....	pt 23 (see div 2)	7	Owner	4
353 J	Anderson Henry....	24 and w 1/2 25	7	Owner	7
635	Ashton Francis....	11	NE B	Owner	4
636 J	Ashton Joshua....	pt 12	NE B	Tenant	4
629	Armstrong Joseph..	pt 19	N T R	Tenant	4
589	Ballentyne James..	23 n 1/2 18	S T R & 12	Owner	4
481 J	Bentley John.....	16	10	Owner	4
482	Bentley Jonathan...	16	10	F son	4
597 J	Beer John S.....	pt 27	S T R	Occupant	6
241	Bishop Archibald....	e 1/2 17 (see div 2)	N T R	Owner	7
647 J	Bolton Abraham....	21	NE B	Owner	4
618 J	Borland Hiram.....	14	N T R	Owner	4
509	Bray John.....	17	11	Tenant	4
510 J	Bray William.....	18	10	Tenant	4
637 J	Brimacombe Thomas.	pt 12	NE B	Owner	4
581 J	Cameron Thomas...	17	S T R	Owner	4
582	Cameron John.....	18	S T R	Owner	4
448	Campbell John.....	17	9	Owner	NR
578 J	Campbell Andrew....	e 1/2 15 and w 1/2 16	S T R	Owner	4
622 J	Campbell Simon....	16 and w 1/2 17	N T R	Owner	4
293	Cann Robert.....	26 (see div 2)	7	Owner	4
623 J	Carlisle James.....	pt 28	N T R	Owner	4
443 J	Clark Thomas.....	s 1/2 14	9	Occupant	10
445	Clark William.....	n 1/2 15	9	Owner	10
446	Clark Sidney.....	n 1/2 15	9	F son	10
478 J	Clark James.....	14	10	Owner	10
479 J	Clark William.....	13	9	Owner	10
138	Coates Thomas.....	14 (see div 1)	8	Owner	4
546	Cornish Thomas....	pt 17 and s 1/2 18	13	Occupant	4
547	Cornish Edward....	pt 17 and s 1/2 18	13	Owner	4
617 J	Cottel John.....	13	N T R	Owner	4
407	Coward Robert.....	16 and n 1/2 13	8	Owner	10
403	Coward Daniel.....	16	8	F son	10

POLLING SUBDIVISION No. 4.--CONTINUED.

409	Coward George.....	16	8	F son	10
444 J	Coward William.....	n 14, s 15	9	Tenant	10
476	Creery Robert.....	13 (see div 3)	10	Owner	
668 J	Dawson Robert.....	2	S E B	Owner	6
669 J	Dawson Archibald..	2	S E B	Owner	6
670 J	Dawson Donald.....	2	S E B	Owner	6
859	Dinnin Joseph.....	pt 25	7	Owner	7
362 J	Dinnin William.....	pt 28	7	Owner	7
551	Doupe Henry.....	14	14	Owner	6
552	Doupe Amos.....	14	14	F son	6
553 J	Doupe Robert.....	15	14	Owner	6
529 J	Duncan Alexander, jr.	16 and 17	12	Owner	4
530	Duncan John.....	17	12	F son	4
531	Duncan Alexander sn.	pt 17	12	Owner	4
532 J	Duncan John.....	18 and s 1/2 18	12 and 11	Owner	4
418 J	Earl William.....	pt 25 and s 1/2 26	7 and 8	Owner	4
483 J	Fletcher William.....	17	10	Tenant	4
506 J	Fletcher Michael, jun.	n 1/2 15	11	Tenant	4
741 J	Francis Henry, jun.	s 1/2 14	9	Owner	10
507 J	Francis Henry.....	16	11	Tenant	4
525	Francis Henry.....	14 and pt 15	12	Owner	6
526	Francis William.....	pt 15	12	F son	6
527	Francis Byron.....	pt 15	12	F son	6
587	Francis James.....	22	S T R	Owner	4
595	Fraser Alexander, sn.	pt 27	S T R	Owner	4
596	Frazer Alexander, jr.	pt 27	S T R	F son	4
360	Fyfe John.....	27	7	Owner	7
361 J	Fyfe James.....	27	7	Tenant	7
630 J	Gardiner Robert, sen.	pt 19	N and S T R	Owner	4
631 J	Gardiner William.....	pt 19	N and S T R	Owner	4
632	Gardiner James, jun.	pt 20	N T R	Tenant	4
633 J	Gardiner James, sen.	pt 20	N and S T R	Owner	4
634 J	Gardiner Robert, jun.	pt 20 and 21	S and N T R	Owner	4
556	Gilfillan William.....	18	14	Owner	6
557 J	Gilfillan John.....	13	14	Owner	6
558	Gilfillan William.....	18	14	F son	6
555 J	Gilmour James.....	17	14	Owner	6
649	Glenn John, sen.	23 (see div 2)	N E B	Owner	7
650	Glenn John, jun.	23	N E B	F son	7
651	Glenn James.....	23	N E B	F son	7
508	Hackney William.....	17	11	Owner	4
592	Hackney James.....	25	S T R	Owner	4
593	Hackney David.....	25	S T R	F son	4
522	Harrish George.....	13 (see div 3)	12	Tenant	
512 J	Harris James, sen.	n 1/2 18	11	Owner	NR
513	Harris James jun.	n 1/2 18	11	Owner	4
584	Hewitt Ephraim.....	pt 19	S T R	Owner	4
452 J	Hodgert Archibald...	18 and w 1/2 15	9 and S T R	Owner	4
453	Hodgert Andrew.....	18	9	F son	4
454	Hodgert Archibald...	18	9	F son	4
411 J	Hunkin John.....	23	8	Owner	4
455 J	Hunkin Andrew.....	s 1/2 23	9	Owner	4
456 J	Hunkin Alfred.....	n 1/2 23	9	Owner	4
521	Irvine Gerard.....	13	12	Owner	NR
540 J	Irvine John.....	13 (see div 3)	13	Owner	6
406	Isaac Samuel.....	n 1/2 15	8	Owner	NR
586	Kay Thomas M.....	21	S T R	Owner	4

POLLING SUBDIVISION No. 4.- CONTINUED.

624	J Kay John.....	pt 18	N T R	Owner	4
648	J Kerslake George.....	22	N E B	Tenant	7
405	J Mudge Philip W T.....	s 1/2 15	8	Owner	10
588	J Mahaffy Thomas.....	22	S T R	Tenant	4
503	J Makins Mark.....	13	11	Owner	4
505	J Mill David.....	14 and s 1/2 15	11	Owner	4
412	J Moir Thomas.....	24	8	Owner	NR
568	J Monteith George.....	w 1/2 12	S T R (see d 2)	Owner	4
570	J Monteith James.....	w 1/2 12	S T R	Owner	4
575	J Monteith Robert.....	13 and e 1/2 12	S T R	Owner	4
667	J Mann Peter.....	13	S E B	Owner	4
528	J McClocklin Thomas.....	pt 15	12	Owner	4
480	J McCullagh James.....	15	10	Owner	4
542	J McCurdy Archibald jr	15	13	Occupant	4
543	J McCurdy Archibald.....	16 and pt 17	13	Owner	4
544	J McCurdy Thomas.....	16	13	F son	4
594	J McCurdy Samuel.....	26	S T R	Owner	NR
583	J McDermid Malcolm.....	pt 19	S T R	Owner	4
612	J McDonald Robert.....	11	N T R	Owner	2
613	J McDonald John.....	11	N T R	F son	2
614	J McDonald Robert.....	11	N T R	F son	2
590	J McGill Richard.....	24	S T R	Owner	4
591	J McGill Warren.....	24	S T R	F son	4
574	J McInnis Donald.....	pt 11	S T R	Owner	4
628	J McNeil David.....	pt 19	N T R	Owner	4
356	J Passmore Thomas.....	23	7	Tenant	7
576	J Passmore Henry.....	14	S T R	Owner	4
615	J Passmore William.....	12	N T R	Owner	NR
616	J Passmore Samuel.....	12	N T R	Tenant	4
504	J Pinyon Frederick.....	13	11	Tenant	4
626	J Pollon John.....	pt 19	N T R	Owner	4
579	J Pringle Robert.....	e 1/2 16	S T R	Owner	4
414	J Pybus William.....	25	8	Owner	7
410	J Remmer Richard.....	pt 18	8	Owner	10
638	J Robertson Archibald.....	pt 12	N E B	Owner	4
561	J Rutherford James.....	17 and 18	15	Owner	6
562	J Rutherford George.....	17 and 18	15	F son	6
563	J Rutherford John.....	17 and 18	15	F son	6
653	J Salyin William.....	pt 23	N E B	Occupant	7
559	J Shier Nicholas.....	14 and 15	15	Owner	6
560	J Shier Josiah.....	14 and 15	15	F son	6
364	J Stacey George.....	pt 28	7	Owner	7
627	J Stacey Thomas.....	pt 19	N T R	Owner	4
541	J Stinson John F.....	14	13	Owner	6
639	J Stewart William.....	13	N E B	Owner	4
640	J Stewart Andrew.....	14 and 16	N E B	Owner	4
641	J Stewart John.....	15	N E B	Owner	4
642	J Stewart James.....	16	N E B	F son	4
652	J Stewart Charles.....	pt 23	N E B	Tenant	7
554	J Switzer Christopher.....	16	14 and 15	Owner	6
645	J Thomson James.....	19	N E B	Owner	4
620	J Turnbull David.....	pt 15	N T R	Owner	4
621	J Turnbull Alexander.....	pt 15	N T R	Tenant	4
643	J Vance Joseph.....	17	N E B	Owner	4
644	J Vance William J.....	18	N E B	Owner	4

POLLING SUBDIVISION No. 4.— CONTINUED.

447 J Venning James.....	16	9	Tenant	10
353 Werry Thomas sen..	16 and 17	7	Owner	3
354 J Werry Thomas, jun..	16 and 17	7	Occupant	3
449 Whitlock Silas.....	17	8 and 9	Tenant	10
450 J Whitlock John.....	17	8 and 9	Tenant	10
355 J Williams Eleazar.....	18	7	Owner	3
404 J Wright Henry.....	s 1/2 13	8	Owner	10

PART II.—List of Persons entitled to vote at Municipal Elections ONLY.

357 Anderson Helen.....	24 and w 1/2 25	7	Owner	7
625 Gardiner Barbara.....	pt 19	N T R	Owner	4

I, NICHOLAS J. CLARK, Clerk of the Municipality of Usborne, in the County of Huron, do hereby certify that parts One and Three of the within list, constitute a correct list for the year 1884 of all persons appearing by the last revised Assessment Roll of the said Municipality to be entitled to vote at elections for members of the Legislative Assembly, and that parts One and Two constitute a correct list for said year of all persons appearing by the said Roll to be entitled to vote at Municipal Elections in said Municipality.

And I hereby call upon all Electors to examine the said List, and if any omissions or other errors are perceived therein, to take immediate proceedings to have the said errors corrected according to law.

Dated this 26th day of July, 1884.

NICHOLAS J. CLARK,
CLERK.

I, NICHOLAS J. CLARK, Clerk of the Municipality of Usborne, in the County of Huron, do hereby certify that the letter J is prefixed to all the names in said Voters' List, who are qualified, according to Section 6 of the Juror's Act, to serve in the capacity of Jurors, and that the number so marked is 351.

N. J. CLARK, CLERK.

