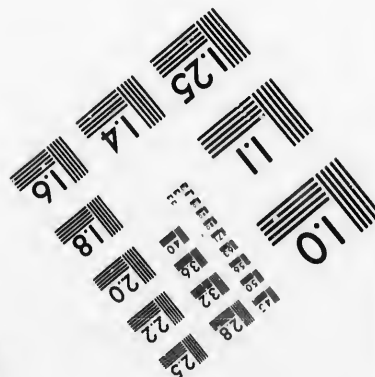




**IMAGE EVALUATION  
TEST TARGET (MT-3)**



**Photographic  
Sciences  
Corporation**

23 WEST MAIN STREET  
WEBSTER, N.Y. 14580  
(716) 872-4503

14 28  
16 32  
18 22  
20

**CIHM/ICMH  
Microfiche  
Series.**

**CIHM/ICMH  
Collection de  
microfiches.**



Canadian Institute for Historical Microreproductions / Institut canadien de microreproductions historiques

10  
01

**© 1987**

Technical and Bibliographic Notes/Notes techniques et bibliographiques

The Institute has attempted to obtain the best original copy available for filming. Features of this copy which may be bibliographically unique, which may alter any of the images in the reproduction, or which may significantly change the usual method of filming, are checked below.

L'Institut a microfilmé le meilleur exemplaire qu'il lui a été possible de se procurer. Les détails de cet exemplaire qui sont peut-être uniques du point de vue bibliographique, qui peuvent modifier une image reproduite, ou qui peuvent exiger une modification dans la méthode normale de filmage sont indiqués ci-dessous.

- |  |  |
|--|--|
| <input type="checkbox"/> Coloured covers/<br>Couverture de couleur   | <input type="checkbox"/> Coloured pages/<br>Pages de couleur   |
| <input type="checkbox"/> Covers damaged/<br>Couverture endommagée  | <input checked="" type="checkbox"/> Pages damaged/<br>Pages endommagées  |
| <input type="checkbox"/> Covers restored and/or laminated/<br>Couverture restaurée et/ou pelliculée  | <input type="checkbox"/> Pages restored and/or laminated/<br>Pages restaurées et/ou pelliculées  |
| <input type="checkbox"/> Cover title missing/<br>Le titre de couverture manque   | <input checked="" type="checkbox"/> Pages discoloured, stained or foxed/<br>Pages décolorées, tachetées ou piquées   |
| <input type="checkbox"/> Coloured maps/<br>Cartes géographiques en couleur   | <input checked="" type="checkbox"/> Pages detached/<br>Pages détachées   |
| <input type="checkbox"/> Coloured ink (i.e. other than blue or black)/<br>Encre de couleur (i.e. autre que bleue ou noire)   | <input checked="" type="checkbox"/> Showthrough/<br>Transparence   |
| <input type="checkbox"/> Coloured plates and/or illustrations/<br>Planches et/ou illustrations en couleur  | <input type="checkbox"/> Quality of print varies/<br>Qualité inégale de l'impression   |
| <input type="checkbox"/> Bound with other material/<br>Relié avec d'autres documents   | <input type="checkbox"/> Includes supplementary material/<br>Comprend du matériel supplémentaire   |
| <input type="checkbox"/> Tight binding may cause shadows or distortion<br>along interior margin/<br>La reliure serrée peut causer de l'ombre ou de la<br>distorsion le long de la marge intérieure   | <input type="checkbox"/> Only edition available/<br>Seule édition disponible   |
| <input type="checkbox"/> Blank leaves added during restoration may<br>appear within the text. Whenever possible, these<br>have been omitted from filming/<br>Il se peut que certaines pages blanches ajoutées<br>lors d'une restauration apparaissent dans le texte,<br>mais, lorsque cela était possible, ces pages n'ont<br>pas été filmées. | <input type="checkbox"/> Pages wholly or partially obscured by errata<br>slips, tissues, etc., have been refilmed to<br>ensure the best possible image/<br>Les pages totalement ou partiellement<br>obscurcies par un feuillet d'errata, une pelure,<br>etc., ont été filmées à nouveau de façon à<br>obtenir la meilleure image possible. |
| <input type="checkbox"/> Additional comments:<br>Commentaires supplémentaires:   |  |

This item is filmed at the reduction ratio checked below/  
Ce document est filmé au taux de réduction indiqué ci-dessous.

10X	12X	14X	16X	18X	20X	22X	24X	26X	28X	30X	32X
<input type="checkbox"/>	<input type="checkbox"/>	<input type="checkbox"/>	<input type="checkbox"/>	<input type="checkbox"/>	<input type="checkbox"/>	<input type="checkbox"/>	<input type="checkbox"/>	<input type="checkbox"/>	<input type="checkbox"/>	<input type="checkbox"/>	<input checked="" type="checkbox"/>

The copy filmed here has been reproduced thanks to the generosity of:

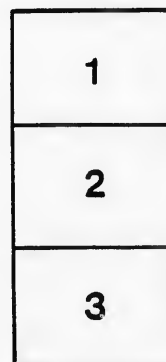
Archives of Ontario  
Toronto

The images appearing here are the best quality possible considering the condition and legibility of the original copy and in keeping with the filming contract specifications.

Original copies in printed paper covers are filmed beginning with the front cover and ending on the last page with a printed or illustrated impression, or the back cover when appropriate. All other original copies are filmed beginning on the first page with a printed or illustrated impression, and ending on the last page with a printed or illustrated impression.

The last recorded frame on each microfiche shall contain the symbol  $\rightarrow$  (meaning "CONTINUED"), or the symbol  $\nabla$  (meaning "END"), whichever applies.

Maps, plates, charts, etc., may be filmed at different reduction ratios. Those too large to be entirely included in one exposure are filmed beginning in the upper left hand corner, left to right and top to bottom, as many frames as required. The following diagrams illustrate the method:



L'exemplaire filmé fut reproduit grâce à la générosité de:

Archives of Ontario  
Toronto

Les images suivantes ont été reproduites avec le plus grand soin, compte tenu de la condition et de la netteté de l'exemplaire filmé, et en conformité avec les conditions du contrat de filmage.

Les exemplaires originaux dont la couverture en papier est imprimée sont filmés en commençant par la première page et en terminant soit par la dernière page qui comporte une empreinte d'impression ou d'illustration, soit par le second plat, selon le cas. Tous les autres exemplaires originaux sont filmés en commençant par la première page qui comporte une empreinte d'impression ou d'illustration et en terminant par la dernière page qui comporte une telle empreinte.

Un des symboles suivants apparaîtra sur la dernière image de chaque microfiche, selon le cas: le symbole  $\rightarrow$  signifie "A SUIVRE", le symbole  $\nabla$  signifie "FIN".

Les cartes, planches, tableaux, etc., peuvent être filmés à des taux de réduction différents. Lorsque le document est trop grand pour être reproduit en un seul cliché, il est filmé à partir de l'angle supérieur gauche, de gauche à droite, et de haut en bas, en prenant le nombre d'images nécessaire. Les diagrammes suivants illustrent la méthode.

ails  
du  
difier  
une  
page

rata  
o

elure,  
à



32X



# VOTERS' LIST

1887,

## TOWNSHIP OF HOWICK

### CLERK'S CERTIFICATE.

I WILLIAM DANE, Clerk of the Municipality of the Township of Howick, in the County of Huron, do hereby certify that parts One and Three of the within list constitute a correct list for the year 1887, of all persons appearing by the last revised Assessment Roll of the said Municipality, to be entitled to vote, at elections for members of the Legislative Assembly, and that parts one and two constitute a correct list for said year, of all persons appearing by the said Roll to be entitled to vote at Municipal Elections, in the said Municipality.

And I hereby call upon all electors to examine the said lists, and if any omissions or other errors are perceived therein, to take immediate proceedings to have the said errors corrected according to law.

Dated the 18th day of August 1887.

WILLIAM DANE,  
Township Clerk, Gorrie.

### JUDGE'S CERTIFICATE.

WILLIAM DANE, Clerk of the Municipality of the Township of Howick, having certified under his hand that no complaint respecting the List of Voters for said Municipality, for the year 1887, had been received by him within Thirty Days after the first posting up of the same; and on application of the said Clerk, I, ISAAC FRANCIS TOMS, ESQ., Judge of the County Court of Huron, in pursuance of the provisions of the "The Voters' List ACT" certify that the within printed List of Voters, being one of the copies revised by me from the said Clerk, under Section 2 of the said Act, is the Revised List of Voters for the said Municipality for the year 1887.

Given under my hand and seal, at Goderich, in the said County, this ..... day of ..... 1887.

### JUDGE'S CERTIFICATE.

I, ISAAC FRANCIS TOMS, ESQ., Judge of the County Court of the County of Huron, pursuant to the 12th Section of "The Voters' List Act" do hereby certify that the within is a correct copy of the List of Voters for the year 1887, received by me from the Clerk of the Municipality of the Township of Howick, according to my revision and correction thereof, pursuant to the provisions of the said Act.

Dated at the ..... of ..... in the said County, this ..... day of .....

The Sheriff shall immediately upon receipt of his copies, cause one of them to be posted up in a conspicuous place in the Court House; the Clerk of the Peace, upon receipt of the copies, shall cause one of them to be posted in a conspicuous place in his office; every Public or Separate School Head Master or Mistress shall in like manner put up one on the door of the School House; and every Post Master shall post up one of his copies in his Post Office.

1887

VOTERS LIST

1887

\_\_\_\_\_

\_\_\_\_\_

\_\_\_\_\_

\_\_\_\_\_

\_\_\_\_\_

\_\_\_\_\_



# VOTERS' LIST 1887.

## MUNICIPALITY OF THE TOWNSHIP OF HOWICK.

### SCHEDULE OF POST OFFICES.

1 Gorrie.	2 Forlwich.	3 Newbridge.	4 Lakelet.	5 Belmore.
6 Wroxceter.	7 Mount Forest.	8 Arkwright.	9 Wingiam.	10 Jamestown.
11 Chifford.	12 Moleworth.	13 Bluevale.	14 Listowd.	15 Brussels.
16 Ethel.	17 Gowrie.	18 Harri ton	19 Stratford.	20 Bright.
21 Orillia.	22 Toronto.	23 Clinton.	24 Tara.	25 Wallaceville.
26 Palmers'on.	27 Fullerton.	28 Brotherston.	29 Ilwritzville.	30 Teviotdale.
31 Montreal.	32 Tyrone.	33 Huntingfield.	34 Belville.	35 Glenmorris.
36 Rothay.	37 Cammington.	38 Whitby.	39 Iroquois.	

POLLING SUB-DIVISION NO. 1.—Comprising from Lot No. 17 inclusive North to Carrick ton concessions A, and B, and from Lot No. 1 to 15 inclusive on concessions 12, 13, 14, 15, 16, 17 and 18.

PART I.—Persons entitled to vote at both municipal Elections and Elections to the Legislative Assembly.

No. on Roll	Junior	NAME.	No. of lot or part of lot	STREET.	Owner, Tenant or land holder's son	P. O. Address
28		Armstrong James	E 9	14	Owner	4
27	J	Armstrong Robert	Resides W 9	14	Tenant	4
30	J	Adams Joseph	12	15	Owner	4
81	J	Allan William	15 & other premises	16	Owner	1
143		Anderson Richard	7 and 8	A	Owner	9
43		Baker Philip	6	Belmore	Owner	5
41	J	Bolt William S	17	A	Owner	6
48	J	Braden Robert	89 & other premises	B	Owner	5
88	J	Boddy Thomas K	3	12	Owner	1
89	J	Bennett Richard	9 & 10	12	Owner	1
94	J	Bell James	11 & other premises	13	Tenant	1
108	J	Braden John	3	16	Owner	5
101	J	Burnett George	14 & other premises	16	Owner	4
102		Burnett George W	Resides 14	16	L'd-h'd'r's son	1
138		Chittick John	5	Belmore	Owner	5
140		Chrysler Anson	W 10	A	Owner	6
142	J	Clark James	3	B	Owner	5
143	J	Coulson John A	S, S, N 9	B	Owner	5
144	J	Coulson Thomas N	N S 8, N 9	B	Owner	5
174	J	Cole Isaac W	N 7 & other premises	12	Tenant	1
182	J	Clegg Francis	13	13	Owner	1
183		Clegg Wm. John	Resides 13	13	L'd-h'd'r's son	1
185	J	Casemore Robert G	E 1 and 2	11	Tenant	5
185		Casemore George	E 1 and 2	11	Owner	13
188	J	Cathers Jacob	8	11	Owner	1
189		Carson Hugh	E 8 and 9	15	Owner	4
190		Carson Alexander	Resides 9	15	L'd-h'd'r's son	4
195		Cronwell Joseph	15	18	Owner	4
748		Currie Philip	N W, 12	17	Owner	33
173	J	Cathers Robert	E 3	12	Tenant	1
184		Clegg Richard S	13	13	L'd-h'd'r's son	1
217		Doubledee Edward	9	A	Tenant	5
218		Doubledee George	9	A	Tenant	5
218		Doubledee Fredrick	9	A	Owner	18
256	J	Dane John	4	14	Owner	1
259	J	Dennis James	7	16	Owner	4
268	J	Douglass Thomas	5 and N. 6	17	Owner	5
284	J	Eamer Peter	E 12	B	Owner	6
319	J	Fitch Arthur	6	A	Owner	5
314	J	Findlater Alexander	7 & other premises	B	Owner	5
815	J	Ferguson John	15	B	Owner	6
334	J	Ferguson William	3	13	Owner	6

VOYERS LIST 1887

MEMBERS OF THE TOWNSHIP OF  
PEOPLE OF POST OFFICES



HOWICH VOTERS' LIST.

Serial	Boil	Junior	NAME.	no. of lot or part of lot	STREET.	Owner, Tenant or Land holder name	P. O. Address
335	J		Foster George	7	13	Owner	1
386	J		Finley James	3	14	Owner	1
336	J		Finley Alexander jr	N 5 W 3	14	Owner	1
337	J		Finley Charles	6	14	Owner	1
338	J		Finley William	S 5 and 7	14	Owner	1
340	J		Ferguson Samuel	9	16	Owner	1
351			Gallaher John	16 and N 17	A	Owner	6
352			Gallaher William G	Resides N. 17	A	L'd-h'ld'r's son	6
393	J		Galbraith Edward	N 11	12	Owner	1
398			Gibson Thomas jr	1	13	Owner	6
399			Gibson John R.	1	13	Owner	6
400	J		Galbraith William	8	13	Owner	1
401			Galbraith James sr	11 & other premises	11	Owner	1
405			Galbraith James jr	Resides 11	11	L'd-h'ld'r's son	1
406			Galbraith Levi	Resides 11	11	L'd-h'ld'r's son	1
409	J		Galloway David	1	15	Owner	1
416			Galloway William	Pt 3	15	tenant	1
417	J		Garrick James	N 12	16	Owner	1
438			Gowdy Alexander	2	17	Owner	5
261			Gauble John	N 6 17	17	L'd-h'ld'r's son	1
421			Gordon John	N E 10	18	Owner	33
429			Hall John	10	Belmore	Owner	5
430	J		Hoey John	11	A	Owner	6
431	J		Horton James	E 5	B	Owner	5
435			Hays Robert	12	11	Owner	1
436			Hays William	Resides 12	11	L'd-h'ld'r's son	1
497	J		Hamilton John	14 & other premises	14	Owner	4
498	J		Habard William	15	11	Janer	1
509	J		Halladay James	2 & other premises	16	tenant	5
510	J		Halladay John	2 & other premises	16	tenant	5
511	J		Halladay David	2 & other premises	16	tenant	5
519	J		Hall Joseph	E 2 W 3	18	Owner	5
521	J		Haskins John	9	18	Owner	5
522			Haskins Martin	Resides 9	18	L'd-h'ld'r's son	5
523			Haskins Albert	Resides 9	18	L'd-h'ld'r's son	5
872			Howlett George	6	16	Owner	11
518			Hackney John	E 1 W 2	18	tenant	5
511	J		Irwin William	S E 1	A	Owner	5
512			Irwin John	Resides S E 1	A	L'd-h'ld'r's son	5
518			Ingles George S	9	17	Owner	5
519	J		Ingles Thomas	10	17	Owner	1
552			Jeffry Wilmot	N 3 and 9	Belmore	Owner	5
571	J		Johnson John sr	E 3 and 4	18	Owner	5
572	J		Johnson John jr	W 5	18	Owner	5
573	J		Johnson Edward	W 8	18	Owner	33
552			Kerr William	7 and 8	Belmore	Owner	5
558	J		Kinsley John	4	A	Owner	5
594	J		Keating Patrick	E 2, W 3	12	Owner	1
950	J		King Stephen jr	S 11	12	Owner	1
400	J		King Stephen sr	12	13	Owner	1
601			King Ernst	Resides 12	13	L'd-h'ld'r's son	1
554			Kinsley Henry	4	13	L'd-h'ld'r's son	5
950	J		King James	S 11	12	tenant	1

THE UNIVERSITY OF CHICAGO  
LIBRARY

103



HOWICH VOTERS' LIST.

NO. ON ROLL	Major	NAME.	no. of lot or part of lot	STREET.	Owner, Tenant or Land holder/son	P. 11. Address
622		Lamonby John T.	S 8 and 4	Bellaire	Tenant	5
625	J	Longley Andrew	10	B.	Owner	6
644	J	Laird Alexander	8	12	Owner	1
645	J	Lowrie David	N 1 and 2	15	Owner	5
646	J	Lowrie William	N 1 and 2	16	Owner	5
647	J	Lowish James	8	16	Owner	4
799	J	Lucas John	1	17	Owner	5
648		Lowish William W.	8	16	L'd-h'd'r's son	4
748		McMichael Thomas	E 15 & other prem's	17	Tenant	33
658	J	Murry Joseph	N 5	A	Owner	5
668	J	McKee Samuel	1 and 2	B.	Owner	5
670	J	Miller Andrew sr.	13	B.	Owner	6
671	J	Miller Andrew jr.	14	B.	Owner	6
729		Malloy Peter	1 and W. 2	12	Owner	6
735	J	McGill Robert	6	13	Owner	1
736	J	McLaughlin John	10	13	Owner	1
745		Mashlney John	E 5	16	Owner	33
730		Martin James	E 4 N E 5	12	Owner	1
745		Miller John	E 5	16	Tenant	1
793	J	Nichel Robert	1	17	Tenant	5
748		Nelson William	E 15	17	Owner	33
783	J	Neill Joseph	E 10	A	Owner	6
788	J	Nay George	N 15	13	Owner	4
792	J	Newell William	10	16	Owner	1
825	J	Potter James	9	13	Owner	1
832	J	Pomry William	E 5	18	Owner	33
838	J	Page James	E 8	18	Owner	5
886		Pomry Gearance	Resides 12	18	L'd-h'd'r's son	33
804		Perkins Henry	Pt 1	A	Owner	5
844	J	Ross Pearson	S W 2 & 3, Culross st	Belmore	Owner	5
845	J	Richardson Thomas	NE2 & other prem's	A	Owner	5
864	J	Rush George M.	5	13	Owner	1
867		Rush Luke	S 7	15	Owner	1
868	J	Rush Elijah	N 7 and W 8	15	Tenant	1
872	J	Rush William	W 8	17	Owner	5
873	J	Ritche James	4	17	Owner	5
876	J	Richardson John	W 7	18	Owner	33
876	J	Ramsay James	E 11 & other prem's	18	Owner	33
877	J	Renwick John	13	18	Owner	1
518		Rutledge Thompson	E 1 and W 2	18	Owner	5
874		Ritche Thomas	4	17	L'd-h'd'r's son	5
951	J	Saunders William	S 15	12	Owner	4
955	J	Stafford James	2	13	Owner	1
956		Stafford Benjamin	Resides 2	13	L'd-h'd'r's son	1
960	J	Sangster John	N 10	15	Owner	4
961		Scott John	11	15	Owner	4
962		Scott Robert 1	Resides 11	15	L'd-h'd'r's son	4
965	J	Scott Benjamin	13	15	Owner	4
967	J	Stewart Angus	1	16	Owner	5
968		Scott George	11 & S 12	16	Owner	4
959	J	Smith David A.	S 10	15	Owner	14
891	J	Straith James B.	Part 2 & 3	Belmore	Owner	5
892	J	Shaner Thomas	S 6	A	Owner	5
894	J	Stapleton James	13	A	tenant	6
952		Saunders George J	S 15	12	L'd-h'd'r's son	4



HOWICH VOTERS' LIST.

House No.	Juror	NAME	No. of lot or Part of lot	STREET.	Owner, Tenant or Land holder	P. O. Address
1005		Tremble Thomas	6	9	Owner	4
1017		Twamley George sr.	18	14	Owner	4
1018	J	Twamley George jr.	18	14	Tenant	4
1019	J	Twamley Richard	18	14	Tenant	4
1020		Taylor William	6	15	Owner	1
1021		Taylor Thomas	6	15	Tenant	1
1028	J	Underwood George	E 11	B	Owner	6
1029	J	Underwood John	1	13	Owner	6
1030		Underwood William	Resides 1	13	L'd-h'd'r's son	6
1031	J	Underwood Joseph	W 1	14	Owner	6
834	J	Vogan Samuel	E 8	18	Owner	5
1035	J	Weir David J	3	A	Owner	5
894	J	Weir David	13	A	Owner	6
1038	J	Weir William	W 15 & other prem's	A	Owner	6
1039	J	Willitts Crockett	10 & 17	B	Owner	6
1040		Willitts William	Resides 10	9	L'd-h'd'r's son	6
1041	J	Wheeler Henry	N E 4 and 5	12	Owner	1
1045	J	Warrell James	12 and 19	12	Owner	1
1093	J	Wilson Charles	10 & other premises	14	Owner	1
1094		Wilson Samuel C.	Resides 10	14	L'd-h'd'r's son	4
1095	J	Wiley Hugh	5	15	Owner	1
1096	J	Wiley George	5	15	Owner	1
1097	J	Wood James R.	11	15	Owner	4
1098	J	Warrell William	15	15	tenant	4
1100	J	Wood James	19	16	Owner	4
1102	J	Wallace William	7 and 8	17	Owner	4
1104	J	Wright James	S E 12 and 19	17	Owner	4
1105	J	Webber William H.	W 14	17	tenant	4
1103	J	Wright Charles	E 11	17	Owner	4
1102	J	Webber John	15	17	tenant	1
1108		Wyna Christopher	W 1	18	Owner	5
1109	J	Wyan John	14	18	Owner	33
1086		Wyrral George	12	19	L'd-h'd'r's son	1
1103		Wallace Robert	8	17	L'd-h'd'r's son	4

PART I.—Persons entitled to vote at Municipal Elections only.

173	Baker Maria	E 3 N W 4	12	Owner	1
109	Burns Juliett	11	17	Owner	33
508	Halladay Janet	2	16	Owner	5
501	Hamilton Margaret	S E 8	15	Owner	4
543	Irwin Elizabeth	S W 2	A	Owner	5
717	McLaughlin Agnes	N 15	12	Owner	4
834	Madill Ann	W 11	18	Owner	33
335	Pomeroy Gerance	12	18	Owner	33
1037	Wilson Margaret	S 5	A	Owner	5

PART III.—Persons entitled to vote at Elections for Legislative Assembly only.

29	Armstrong James M.	Resides E 9	14	Wage Earner	4
255	Drury Richard	9	13	Wage Earner	1
282	Elliott Isaac	25	A	Wage Earner	6

DATE	DESCRIPTION	AMOUNT	CHECK NO.
11/01/00	...	...	...
11/02/00	...	...	...
11/03/00	...	...	...
11/04/00	...	...	...
11/05/00	...	...	...
11/06/00	...	...	...
11/07/00	...	...	...
11/08/00	...	...	...
11/09/00	...	...	...
11/10/00	...	...	...
11/11/00	...	...	...
11/12/00	...	...	...
11/13/00	...	...	...
11/14/00	...	...	...
11/15/00	...	...	...
11/16/00	...	...	...
11/17/00	...	...	...
11/18/00	...	...	...
11/19/00	...	...	...
11/20/00	...	...	...
11/21/00	...	...	...
11/22/00	...	...	...
11/23/00	...	...	...
11/24/00	...	...	...
11/25/00	...	...	...
11/26/00	...	...	...
11/27/00	...	...	...
11/28/00	...	...	...
11/29/00	...	...	...
11/30/00	...	...	...

DATE	DESCRIPTION	AMOUNT	CHECK NO.
12/01/00	...	...	...
12/02/00	...	...	...
12/03/00	...	...	...
12/04/00	...	...	...
12/05/00	...	...	...
12/06/00	...	...	...
12/07/00	...	...	...
12/08/00	...	...	...
12/09/00	...	...	...
12/10/00	...	...	...
12/11/00	...	...	...
12/12/00	...	...	...
12/13/00	...	...	...
12/14/00	...	...	...
12/15/00	...	...	...
12/16/00	...	...	...
12/17/00	...	...	...
12/18/00	...	...	...
12/19/00	...	...	...
12/20/00	...	...	...
12/21/00	...	...	...
12/22/00	...	...	...
12/23/00	...	...	...
12/24/00	...	...	...
12/25/00	...	...	...
12/26/00	...	...	...
12/27/00	...	...	...
12/28/00	...	...	...
12/29/00	...	...	...
12/30/00	...	...	...

TOTAL ...  
 ...  
 ...

HOWICH VOTERS' LIST.

POLLING SUB-DIVISION NO. 2 - Comprising from Lot No. 16 inclusive to Minto on Concessions 12, 13, 14, 15, 16, 17 and 18.

PART I - Persons entitled to vote at both Municipal Elections and Elections to the Legislative Assembly.

Neighb. Roll	Junior	NAME.	No. of lot or Part of lot	STREET.	Owner, Tenant or Land holder's son	P. O. Address
26	J	August Ulrie	S E 22 and 21	13	Owner	11
90		Bowes John	W 31	12	Owner	11
91	J	Bowes Robert	E 31 and 32	12	Owner	11
92		Bowes John, jr.	Resides 32	12	L'd-h'ld'r's son	11
95		Brown James	28	13	Owner	11
98	J	Bunston Thomas	23 and 24	Lakelet	Owner	4
100		Barnes John	24	15	Owner	11
103	J	Brantigan Robert	W 28	16	L'd-h'ld'r's son	4
104	J	Binkley Christian sr	E 24 and 25	16	Owner	11
105		Binkley Jacob	Resides 25	16	L'd-h'ld'r's son	11
106		Binkley Christian	Resides 25	16	L'd-h'ld'r's son	11
107	J	Brown Philip	32	16	Owner	11
114	J	Baylis John	30	18	Owner	11
115		Baylis Isaac	Resides 30	18	Owner	11
116		Brantigan Ludwig	N W 31	18	L'd-h'ld'r's son	11
750		Bradley James B.	N 33	17	Owner	11
800	J	Barnes Louis	27 & other prem's	17	Tenant	11
110		Buckenthein John	18	17	Owner	11
603		Bradwell Thomas	25	14	Owner	4
96		Brown Thomas	Resides on 28	13	L'd-h'ld'r's son	15
176	J	Candle Charles D.	N 25	12	Owner	11
178	J	Candle Robert	26	12	Owner	2
192		Cook John	17	Lakelet	Owner	4
191		Cook William A.	16	Lakelet	tenant	4
193		Crandall Byron	26	16	Owner	11
194	J	Cook Nicholas	E 25	17	Owner	11
197	J	Campbell Donald	26	18	Owner	11
198	J	Campbell Farquhar	26	18	Owner	11
179	J	Cowan Henry	W 29	12	Owner	11
181		Cowan Arthur	Resides 30	12	L'd-h'ld'r's son	11
199		Campbell David	Resides 26	18	L'd-h'ld'r's son	11
257	J	Dulmage Anson	S, 9, 25	Lakelet	Owner	4
258	J	Dickett John	27	15	Owner	11
260	J	Demmerling John	28	16	Owner	11
261	J	Demmerling Henry	31	16	Owner	11
262	J	Dietz John sr	33 & other prem's	16	Owner	11
262		Dietz Henry	Resides 33	16	Owner	11
268		Dietz John jr	33, 32	17	L'd-h'ld'r's son	11
265	J	Dixon Robert	E 21 and 22	17	Owner	11
266	J	Dettman Fredrick	19 W 20, 24	17	Owner	4
267		Dettman Henry	Resides 24	17	Owner	4
269		Drummond John sr	28 and 29	18	L'd-h'ld'r's son	11
270		Drummond Alexander	Resides 28	18	L'd-h'ld'r's son	11
271		Drummond John jr.	Resides 28	18	L'd-h'ld'r's son	11
306	J	Eaton Robert W	No 20, N 21	14	Owner	4
307	J	Eaton James Presley	N 20 N 21	14	tenant	4
308	J	Eidt Ludwig	S E 31 and 32	18	Owner	11
333	J	Ferguson John	22	12	Owner	4
339	J	Ferguson Robert	16	14	Owner	4
517	J	Fraser James	31	17	Owner	11
341	J	Fraser William	33	18	Owner	11
334	J	Gregg George	S 20 & other prem's	12	Owner	4
335		Gregg William H	Resides S 20	12	L'd-h'ld'r's son	4
336	J	Gregg John J	21	12	Owner	4

1. Name of the person or organization  
2. Address  
3. City  
4. State  
5. Zip

6. Telephone number  
7. Fax number  
8. E-mail address  
9. Other contact information

10. Date of birth  
11. Date of death  
12. Date of marriage  
13. Date of divorce

14. Date of immigration  
15. Date of naturalization  
16. Date of citizenship

17. Date of arrival in the country  
18. Date of departure from the country  
19. Date of return to the country  
20. Date of re-entry to the country




HOWICK VOTERS' LIST.

No. on Roll	Junior	NAME	No. of lot or part of lot	STREET.	Owner, Tenant or Land holder's son	P. O. Address
401		Giles William	23	18	Owner	4
408		Griffin Thomas	S W 25	13	Owner	4
407		Gibson John	29	14	Owner	11
418	J	Gowdy Isaac	part of 19	15	Tenant	4
415	J	Gadkie Christian	26	16	Owner	11
418	J	Greenaway Robert	E 23 W 24	16	Owner	11
419	J	Greenley John	17	16	Owner	11
420	J	Gardiner Phillip	29	17	Owner	4
402		Giles George	Resides 23	17	Owner	11
411		Gowdy Alexander	4 and 5	13	L'd-h'ld'r's son	4
412		Gregg John	18	Lakelet	tenant	4
414		Gowdy John	S 19	Lakelet	Owner	1
				Lakelet	Owner	4
490	J	Hallman Cyrus	24 S. 25	12	Owner	4
493	J	Henry George	29 W 30	13	Owner	11
517	J	Henry William N	W 30	13	tenant	11
492	J	Hazelwood James W	S 21 S W 22	13	Owner	4
494	J	Hood Andrew	33	13	Owner	11
499	J	Hood William	30 & other prem's	14	Owner	11
502		Hubbard Thomas	Part 17	15	Owner	11
509	J	Howlett Josiah	4, 5, N 19	Lakelet	tenant	4
504	J	Halladay William	6 7	Lakelet	Owner	1
505		Hughes William C.	21, 22, & oth'r prem's	Lakelet	Owner	1
507		Hazelwood James	Part 18 and 19	15	Owner	4
518		Hunt Adam	21	16	Owner	30
514	J	Hunt Laughlin T	21	16	Owner	30
516		Hoover Charles	23	17	Owner	11
524	J	Harrison George	19	18	Owner	33
525		Harrison Dennis N.	Resides 19	18	L'd-h'ld'r's son	33
526		Harrison Jessie	Resides 19	18	L'd-h'ld'r's son	33
527	J	Harvey John	21	18	Owner	11
506	J	Hamilton James	S 1 & other prem's	15	tenant	4
512	J	Hooley John S	19	16	Owner	4
831		Harting Henry	Resides 21	14	L'd-h'ld'r's son	11
569	J	Jacques John Wesley	16 & other prem's	19	Owner	1
570	J	Johnson William R	30	17	Owner	11
587		Kline Henry	N W 22	14	Owner	4
603	J	Krillar John	25	14	tenant	11
604	J	Krenger William	26	14	Owner	11
606	J	Killinger Fredrick	28	14	Owner	11
605	J	Killinger Charles	28	14	Owner	11
607		Kline Christian	31	14	Owner	11
608		Kline John	Resides 31	14	L'd-h'ld'r's son	11
699		Kline Henry	Resides 31	14	L'd-h'ld'r's son	11
610	J	Killinger Christian	28	14	L'd-h'ld'r's son	11
611	J	Koch Nicholas L	33	15	Owner	11
612		Kreuger Fredrick	E 1 of 20	15	Owner	11
614	J	Kerwin Benjamin	27	17	Owner	4
612		Kreuger Charles	Part 20	18	Owner	11
				17	Owner	4
117		Locking Alexander	NW 31 & o't'r prem's	18	tenant	11
640		Lush Henry	W 21	17	tenant	4
747		Murray Charles	Resides 30	16	L'd-h'ld'r's son	11
781	J	Montgomery Andrew	16 & other prem's	12	Owner	1
782	J	Montgomery William	18 & other prem's	12	Owner	4
787	J	McLaughlin William	S 19 and 20	13	tenant	2
788	J	Meier Jacob	26 & other prem's	13	Owner	11
739	J	Mahood Joseph	17, 18, 19	14	Owner	4
727		McDonald William	Part 19	15	Owner	4
744	J	Milligan Richard	29	15	Owner	11



HOWICK VOTERS' LIST.

no. on Roll	juror	NAME.	No. of lot or part of lot	STREET.	Owner, Tenant or land-holder's son	P. O. Address
743		McConnell Robert	Island Point	Lakelet	Tenant	4
746	J	Murray Robert	80	16	Owner	11
749		Mathewson James	N 39	17	Owner	11
753	J	Monroe Andrew	24 & other prem's	18	Owner	11
733		Montgomery John J	Resides 18	12	L'd-hldr's son	4
740		Mahood Eimer	Resides 18	14	L'd-hldr's son	4
789	J	Nay Samuel	S 18 S 19 S 20	15	Owner	1
791		Neill James	S 32	15	Owner	18
790	J	Neil William	S 32	15	Owner	11
799		Ortman John	27 & other prem's	17	Owner	11
1088	J	Ortman Joachim	29	12	tenant	1
826	J	Phair Ezekel	25	13	Owner	11
827	J	Porterfield John sr	E 30 and 31	13	Owner	11
830	J	Philip Peter	21	11	Owner	11
865	J	Ross William	32	13	Owner	11
866	J	Rusk George	12	11	Owner	11
869	J	Roever Henry	N 29 and 21	15	Owner	1
870	J	Reas John	31	15	Owner	11
871		Reas Adam	Resides 31	15	L'd-hldr's son	11
954	J	Shurter Henry	S 27 and 28	12	Owner	11
957	J	Sanders James	N 19 N 20	13	Owner	1
958	J	Scott Adam	S of N 20, S 21, 22	11	Owner	1
964	J	Scott John	N 16 & other prem's	15	Owner	1
965		Scott James	E 22	15	Owner	35
963		Sharpin John	22	16	Owner	1
970	J	Sangster Alexander	E 16	17	Owner	1
965	J	Shurman John J	Part 19	11	tenant	11
971		Sangster James	W 16 & oth'r prem's	17	Owner	1
972	J	Scott Walter	23	17	Owner	1
973		Seppell George	W 25	17	Owner	11
975	J	St. Maries Alexander	20	18	Owner	11
976		St. Maries Anthony	E 22, W 23	18	Owner	11
1039	J	Walls John	33 & other prem's	12	Owner	11
1087		Wigber Martin	23	12	Owner	1
1030	J	Wiggins Henry	18	13	Owner	1
1091	J	Wright Adam	N 21, N 22	13	Owner	4
1092	J	Wright Henry	27	13	Owner	11
1039	J	Winter Henry	S 21 & other prem's	15	Owner	1
1039		Winter Joseph	W 22	15	Owner	1
1101	J	Werner Daniel	29	16	Owner	11
111	J	Wolf Charles	18	17	Owner	1
1107	J	Wigaman William	26	17	Owner	11
1170	J	Witmer Abraham	E 33	18	Owner	11
1141		Yager Paul	Part 33	17	Owner	11
1140		Yonn William	Part of 18 and 19	15	Owner	1
1139	J	Young Henry	(and other prem's)	Lakelet	Owner	4



HOWICK VOTERS' LIST.


No. on Roll	Junior	NAME.	No. of lot or part of lot	STREET.	Owner, Tenant or land holder's name	P. O. Address
1146	J	Zeirkee Christopher	W 23	18	Tenant	11
649		Zeirkee John sr	W 21	17	Owner	11
1145	J	Zeirkee John jr	25	15	Owner	11

PART II.—Persons entitled to vote at Municipal Elections only.

99		Barnes Ellen	23	15	Owner	11
180		Cowan Catherine	E 29	12	Owner	11
408		Gorden Alice A	33	11	Owner	11
598		Kreuger Louisa	W of E 20	17	Owner	4
602		Kline Lari	Part 22	11	Owner	4
711		McDonald Nancy	Part 19	15	Owner	4
737		Milne Mary	S 19, 29 & ot'r prem's	13	Owner	16
742		Montgomery Ellen	1, 2, 3	Lakelet	Owner	4

PART III.—Persons entitled to vote at Elections for Legislative Assembly only.

515		Halladay Jacob	Resides 29	16	Wage Earner	11
828		Porterfield John jr	Resides 31	13	Wage Earner	11
829		Porterfield Robert	Resides 31	13	Wage Earner	11




HOWICK VOTERS' LIST.

FOLLING SUB-DIVISION NO. 3 - Comprising from Lot Nos. 18 to 30 inclusive on Concessions A and B, and from Lot 1 to 11 inclusive on Concessions 7, 8, 9, 10 and 11.

PART 1.—Persons entitled to vote at both Municipal Elections and Elections to the Legislative Assembly.

no. on Roll	Major	NAME	no. of lot or part of lot	STREET.	Owner, Tenant or Land-holder's son	P. O. Address
18	J	Anderson William	N 8 & other premises	8	Owner	1
473		Astleford Joseph	S 11	10	Owner	36
551		Ardell George	48		Howick Vil. Owner	1
36	J	Armstrong James	200, S 201, 232, 233		Howick Vil. Owner	1
87		Allan John	140, 147, 175		Howick Vil. tenant	1
84		Allison Abraham B.	N 145		Howick Vil. tenant	1
83		Ardell John	49, 50, 240, 241		Howick Vil. Owner	1
470		Anderson William	11	9	Owner	1
49		Anderson Wm. John	Resides N 8	8	L'd-h'ld'r's son	1
45		Brown Leonard	S 21	A	Owner	6
69	J	Bell Edward A.	8	7	tenant	1
72	J	Bell John	11	8	tenant	1
80		Baird Robert	1	10	Owner	1
81		Baird Thomas	Resides 1	10	L'd-h'ld'r's son	1
82	J	Brown William	7 & other premises	11	Owner	1
83		Brown Wesley	Resides 7	11	L'd-h'ld'r's son	1
84	J	Barns John	8	11	Owner	1
136		Bensons, Henry	151		Howick Vil. Owner	1
122	J	Brownlee Milne	178, 179		Howick Vil. Owner	1
119		Blow Robert	250, 295		Howick Vil. Owner	1
121	J	Bean William S.	10, 41		Howick Vil. Owner	1
118	J	Bowyer John	Pks. 7, 8, 9		Howick Vil. Owner	1
125		Bingham Hugh S.	6	7	Owner	37
275		Black Robert	177		Howick Vil. tenant	1
87		Campbell John H.	116, 117, 175		Howick Vil. Owner	7
146	J	Casemore William	21	B.	Owner	6
161		Clark James	8		Owner	1
169	J	Crookshanks John	N 6	10	Owner	1
171		Carson William	N 9 and 10	10	Owner	1
216		Campbell John	216, 217		Howick Vil. tenant	1
204	J	Croskey James	12, 44, 45		Howick Vil. Owner	1
202		Clegg William H.	68, 81		Howick Vil. Owner	1
201		Crawford Alexander	32, 214, 215 & o'r p'm		Howick Vil. Owner	1
200		Campbell Laughlin	144 part 143		Howick Vil. tenant	1
233	J	Dane John	5	10	Owner	1
241	J	Day John Hill	N of S 6	10	Owner	1
242		Day William G.	S 4 of 6	10	Owner	1
243	J	Dane Mathew	W 7	10	Owner	1
244	J	Dane George	E 8	10	Owner	1
250		Day Edwin E.	5	11	Owner	1
251		Day Charles J.	Resides 5	11	L'd-h'ld'r's son	1
252		Day William Henry	Resides 5	11	L'd-h'ld'r's son	1
253	J	Day Robert J.	N 6	11	Owner	1
274	J	Dane William sr.	235 & other prem's		Howick Vil. Owner	1
272	J	Doan Amos	22, S 23, N W 14		Howick Vil. Owner	1
275	J	Dane William jr.	N 143, & o'r prem's		Howick Vil. Owner	1
273		Dunlop William	159		Howick Vil. tenant	1
240		Dane Vance	Resides 5	10	L'd-h'ld'r's son	1
299	J	Farney Richard	S 10	8	Owner	1
900	J	Evans William	2 W 3	9	Owner	1
801		Faket William	2 w 3	11	tenant	1
801		Felis George	2 w 3	11	Owner	1
311		Elliott James	Part of Park N 16		Howick Vil. Owner	1
328	J	Fraser James	6	7	tenant	1
343		Fennell Samuel	159, E 164		Howick Vil. Owner	1
344		Ferguson Duncan	139		Howick Vil. Owner	1
342		Fallahay Henry	W 29 W 80, 110, 121		Howick Vil. Owner	1
345		Frain Albert	E 196, 197		Howick Vil. tenant	1





HOWICK VOTERS' LIST.

no. on Roll	list or	NAME.	no. of lot or part of lot	STREET.	Owner, Tenant or Land holder/son	P. O. Address
854		Griffith Hamilton	28	B.	Owner	6
865		Griffith Samuel	Resides 28.	B.	Owner	6
866	J	Gibson Robert	S E 26, E 27	B.	L'd-h'd'r's son	6
867		Gibson Thomas	28 29	B.	Owner	6
879		Greer Samuel	5	7.	Owner	6
880	J	Glidner Henry	9 & other premises	7.	Owner	1
886	J	Gallaher George	8	10.	Owner	1
888	J	Graham Richard	S 6	11.	Owner	1
428		Green William	247	Howick VII.	Owner	1
466	J	Hueston William	pk 1 & oth'r prem's	Howick VII.	Owner	1
478	J	Hainstock John	S 11	10.	tenant	1
466		Hueston Austin	Resides pk 6.	Howick VII.	L'd-h'd'r's son	1
469		Hastie William sr	1 and 2	8.	Owner	6
471	J	Hastie William jr	W 8	8.	Owner	6
472	J	Heblien Charles	N 7	8	Owner	6
680	J	Harding John	188 and 164	Howick VII.	Owner	1
585	J	Harding Henry	Part park 12.	Howick VII.	tenant	1
681		Haskett John	140, 182	Howick VII.	Owner	1
629		Hayden John	191, 192	Howick VII.	Owner	1
628		Huper Wesley J.	186	Howick VII.	tenant	1
467		Hueston William J.	Resides 7	7.	L'd-h'd'r's son	1
470		Hastie James	Resides 2	8	L'd-h'd'r's son	1
560		Irwin William	245, 246	Howick VII.	Owner	1
561		Irwin John	48	Howick VII.	tenant	1
584	J	James Edward	S 4 & other prem's	8	Owner	1
577		Jardine Gilbert	211 & other prem's	Howick VII.	Owner	1
576	J	Johnston William H	19, 20 & oth'r premi's	Howick VII.	Owner	1
576		Johnston Byron W	Resides 19 20	Howick VII.	L'd-h'd'r's son	1
695	J	Kaine John	N 4 & oth'r prem's	8	Owner	1
696		Kaine Christopher C.	Resides N 4	8	L'd-h'd'r's son	1
616		King Charles	111 & oth'r prem's	Howick VII.	Owner	1
619		King Alexander	Part park S 16	Howick VII.	tenant	1
697		Kaine Samuel G	Resides N 4	8	L'd-h'd'r's son	1
624		Linton Robert	N 18	A.	tenant	6
640	J	Laird Atchison	N 11	10.	Owner	1
641		Lindsay James	E 3 and 4	11.	tenant	1
642	J	Lindsay Thomas	E 8 and 4	11.	tenant	1
648	J	Lindsay George	E 8 and 4	11.	tenant	1
666	J	Leech James	69, 60 & oth'r prem's	Howick VII.	Owner	1
1113		Leech Wesley W	Pks 2 and 3	Howick VII.	Owner	1
664		Lawless Thomas	7 and 8	Howick VII.	tenant	8
650		Lamb John A	71, 75, 76, 77	Howick VII.	Owner	1
652		Leech George	172 & oth'r prem's	Howick VII.	Owner	1
661		Lamb Wesley	71, 75, 76, 77	Howick VII.	tenant	34
658		Lucas Adam	208, 228, 229	Howick VII.	Owner	1
669		McMichael Archibald	12 S 18 and N E 19	A.	Owner	5
660		McMichael William	Resides S 18.	A.	L'd-h'd'r's son	5
661		McMichael Richard	Resides S 18.	A.	L'd-h'd'r's son	5
662	J	McTavish John H.	20	A.	Owner	6
668		McTavish John	Resides 20.	A.	Owner	6
664		McTavish Daniel	Resides 20.	A.	L'd-h'd'r's son	6

Year	Name	Address	Occupation
1900	John W. Smith	123 Main St.	Teacher
1901	Mary E. Jones	456 Elm St.	Homemaker
1902	Robert L. Brown	789 Oak St.	Farmer
1903	Elizabeth C. White	101 Pine St.	Shopkeeper
1904	William H. Green	202 Cedar St.	Blacksmith
1905	Anna M. Black	303 Birch St.	Widow
1906	James K. Gray	404 Spruce St.	Physician
1907	Sarah J. Hall	505 Willow St.	Teacher
1908	George W. Young	606 Ash St.	Merchant
1909	Lucy A. King	707 Hickory St.	Homemaker
1910	Charles F. Lee	808 Sycamore St.	Lawyer

Year	Name	Address	Occupation
1911	Henry D. Scott	909 Walnut St.	Engineer
1912	Margaret B. Adams	1010 Chestnut St.	Teacher
1913	Frank R. Baker	1111 Market St.	Blacksmith
1914	Elizabeth G. Clark	1212 Washington St.	Homemaker
1915	John P. Evans	1313 Adams St.	Farmer
1916	Sarah L. Foster	1414 Jefferson St.	Widow
1917	William S. Green	1515 Madison St.	Merchant
1918	Anna T. Hill	1616 Monroe St.	Teacher
1919	George U. King	1717 Taylor St.	Physician
1920	Lucy V. Lee	1818 Lincoln St.	Homemaker

Year	Name	Address	Occupation
1921	Charles W. Scott	1919 Franklin St.	Engineer
1922	Margaret Y. Adams	2020 Delaware St.	Teacher
1923	Frank Z. Baker	2121 Pennsylvania St.	Blacksmith
1924	Elizabeth A. Clark	2222 Maryland St.	Homemaker
1925	John B. Evans	2323 Virginia St.	Farmer
1926	Sarah C. Foster	2424 West Virginia St.	Widow
1927	William D. Green	2525 North Carolina St.	Merchant
1928	Anna E. Hill	2626 South Carolina St.	Teacher
1929	George F. King	2727 Georgia St.	Physician
1930	Lucy G. Lee	2828 Florida St.	Homemaker


Year	Name	Address	Occupation
1931	Charles H. Scott	2929 Alabama St.	Engineer
1932	Margaret I. Adams	3030 Louisiana St.	Teacher
1933	Frank J. Baker	3131 Mississippi St.	Blacksmith
1934	Elizabeth K. Clark	3232 Kentucky St.	Homemaker
1935	John L. Evans	3333 Tennessee St.	Farmer
1936	Sarah M. Foster	3434 Arkansas St.	Widow
1937	William N. Green	3535 Missouri St.	Merchant
1938	Anna O. Hill	3636 Illinois St.	Teacher
1939	George P. King	3737 Indiana St.	Physician
1940	Lucy Q. Lee	3838 Ohio St.	Homemaker

Year	Name	Address	Occupation
1941	Charles R. Scott	3939 Michigan St.	Engineer
1942	Margaret S. Adams	4040 Wisconsin St.	Teacher
1943	Frank T. Baker	4141 Minnesota St.	Blacksmith
1944	Elizabeth U. Clark	4242 Iowa St.	Homemaker
1945	John V. Evans	4343 Kansas St.	Farmer
1946	Sarah W. Foster	4444 Nebraska St.	Widow
1947	William X. Green	4545 Oklahoma St.	Merchant
1948	Anna Y. Hill	4646 Colorado St.	Teacher
1949	George Z. King	4747 New Mexico St.	Physician
1950	Lucy A. Lee	4848 Arizona St.	Homemaker

Year	Name	Address	Occupation
1951	Charles B. Scott	4949 Nevada St.	Engineer
1952	Margaret C. Adams	5050 Idaho St.	Teacher
1953	Frank D. Baker	5151 Utah St.	Blacksmith
1954	Elizabeth E. Clark	5252 Montana St.	Homemaker
1955	John F. Evans	5353 Wyoming St.	Farmer
1956	Sarah G. Foster	5454 New York St.	Widow
1957	William H. Green	5555 Pennsylvania St.	Merchant
1958	Anna I. Hill	5656 New Jersey St.	Teacher
1959	George J. King	5757 Delaware St.	Physician
1960	Lucy K. Lee	5858 Maryland St.	Homemaker

HOWICK VOTERS LIST.

Howick Roll Number	Station	NAME	No. of lot or part of lot	STREET.	Owner, Tenant or land holder	Address
665	J	McDougall Alexander	N 21	A	Owner	6
666		Malloy Thomas	W 21 & oth'r prem's	A	Owner	6
667		Montgomery Robert	N E 21 E 25	A	Owner	6
673	J	McLear John	22	B	Owner	6
671	J	Montgomery William	21 N E 25	B	Owner	6
710	J	McIntosh Robert	19	7	Owner	6
701	J	McLaughlin Tinos H.	Pks 17, 18	Howick VII	Owner	1
759		McGill James	11 & oth'r prem's	Howick VII	Owner	21
761		Martin Thomas	Part of Pk N E 1	Howick VII	Owner	1
755		McGrath Richard	61	Howick VII	tenant	1
763	J	McLaughlin James	184, 184 & oth'r prem's	Howick VII	Owner	1
760		McLaughlin Nelson	S 135	Howick VII	tenant	1
757	J	Magill James H	184, 189, 190	Howick VII	Owner	1
		do	and other premises			
751		McIntosh Philip	116, 117, 118, 119	Howick VII	Owner	1
762		McLaughlin Thomas	S 11 & other prem's	Howick VII	Owner	1
711	J	McLaughlin Robert	10	7	Owner	1
762		Meyers N W C	79	Howick VII	Owner	1
795		Nash Thomas	S E 119	Howick VII	Owner	1
501	J	Oliphant William	87, 103, 101	Howick VII	Owner	1
816	J	Pike Edward	N 9 and 10	8	Owner	1
837		Pomroy Thomas	91, 92	Howick VII	Owner	1
839		Pomroy Arcott	93 & other prem's	Howick VII	Owner	1
840	J	Perkins Henry	112 & other prem's	Howick VII	Owner	1
542	J	Perkins James	Sub-Div. pk lot 201	Howick VII	Owner	1
		do	and other premises			1
834		Pomroy Samuel	91, 92	Howick VII	tenant	1
624		Reiker Albert	N 18	A	Owner	20
846	J	Ren David jr	N 22	A	Owner	6
846		Ren David sr	S 22	A	Owner	13
847	J	Ren James H	23	A	Owner	6
814	J	Ringler John	30 & other prem's	A	Owner	6
881	J	Russell Robert	289, 290	Howick VII	Owner	1
880	J	Rogers James	Part of Pk N W 13	Howick VII	Owner	1
874	J	Russell William	Pks 10, 11	Howick VII	Owner	1
879		Ramsay John	74	Howick VII	Owner	1
882	J	Ross Richard	173, 174, & oth'r prem's	Howick VII	Owner	1
896		Sanderson John	29 & other prem's	A	Owner	6
936	J	Strong William G	5	9	Owner	1
937		Strong James	6	9	Owner	1
938		Strong James A	Resides 6	9	Ed-Child's son	1
939	J	Strong William	9	9	Owner	1
940	J	Stewart John	10	9	Owner	1
913		Strong George	S 9 10	10	Owner	1
981	J	Sanderson Isaac	N 23, 24, 25	Howick VII	Owner	1
988		Sanderson Joseph	Part of Park S W 1	Howick VII	Owner	1
990	J	Sanderson Henry	183, 184	Howick VII	Owner	1
991	J	Sanderson David	203, 223, 229	Howick VII	Owner	1
992	J	Smith Joseph D	255, 256 & oth'r prem's	Howick VII	Owner	1
985		Stinson John	218, Park 25	Howick VII	Owner	1
979	J	Smith Alexander	27, 28, E 29, 39	Howick VII	Owner	1
980		Smith Robert B	26, 72, 73, 74	Howick VII	Owner	8
986		Smith John A	Part of park S W 13	Howick VII	tenant	1
978		Sharplin John J	70	Howick VII	Owner	1
987	J	Stinson John	21, 31, 35, 151	Howick VII	Owner	1
993		Sanderson John	65, 65, & oth'r pr.a's	Howick VII	Owner	1



HOWICK VOTERS' LIST.

No. on Roll	Major	NAME.	no. of lot or part of lot	STREET.	Owner, Tenant or Land-holder/son	P.O. Address
1015	J	Thomson James	N 1	9	Owner	1
1015	J	Thomson John	N 1 & other premises	9	tenant	6
1016	J	Taylor David S	7 W 8	9	Owner	1
1022	J	Young Robert	258 & other premises	Howick Vil.	Owner	1
1032	J	Vander John	S W 19	A	Owner	6
1034		Vittie James	Pt of Park S 15	Howick Vil.	Owner	1
1035		Vandusen James	257, 288	Howick Vil.	Owner	1
1011	J	Willitts William	18	B	Owner	6
1012		Willitts Charles	N E 19	B	Owner	6
1013	J	Willitts Albert	S W 19	B	Owner	6
1115		Welch Albert	Brick block, store 4	Howick Vil.	Owner	1
1120		Williams William D	230, 231	Howick Vil.	Owner	1
1116		Wiles Edwin	83 and 84	Howick Vil.	Owner	1
1113	J	Williams Joseph R	4, 5 & other premises	Howick Vil.	Owner	1
1121		Walker Alexander	167 168	Howick Vil.	Owner	1
1122	J	Wilson James	W 163 W 164 and other premises	Howick Vil.	Owner	1
1112		Watters Thomas	67, 82	Howick Vil.	Owner	1
1119	J	Wiles William H	33 & other premises	Howick Vil.	Owner	1
982		Walker James	N 150	Howick Vil.	Owner	1
00		Willits George	1	10	Owner	1
1113	J	Young John	1	7	Owner	6
1113		Yeo Chamon	185, 186	Howick Vil.	Owner	1
1142		Young James	137	Howick Vil.	Owner	1
654		Zimmerman Philip	7 & 8	Howick Vil.	Owner	1
1147	J	Zimmerman Henry	11	8	Owner	1

PART II.—Persons entitled to vote at Municipal Elections only.

123		Barber Sarah	69 & other premises	Howick Vil.	Owner	1
124		Barber Jane	69 & other premises	Howick Vil.	Owner	1
237		Carson Clarrissa	272 & other premises	Howick Vil.	Owner	1
238		Earney Catherine	S of N 10	8	Owner	1
310		Elliott Elizabeth	39	Howick Vil.	Owner	39
571		James Mary	18	Howick Vil.	Owner	1
672		Muir Mary Ann	20	B	Owner	6
1024		Thompson Fidilia	39 & other premises	Howick Vil.	Owner	1
1114		Warren Charlotta	N 201, 202	Howick Vil.	Owner	1

PART III.—Persons entitled to vote at Elections for Legislative Assembly only.

232		Elliott Isaac	Resides Wroxter	R'y Station	Wage Earner	6
802		Ostrander William H.	Resides 141	Howick Vil.	Wage Earner	1
934		Seaman Stephen A.	Resides Gorrie	R'y Station	Wage Earner	1

ST. LOUIS, MO. 1911

TO THE BOARD OF DIRECTORS

OF THE

ST. LOUIS AND SAN FRANCISCO RAILROAD

FROM

THE

ST. LOUIS AND SAN FRANCISCO RAILROAD

ST. LOUIS, MO. 1911

ST. LOUIS, MO. 1911

ST. LOUIS, MO. 1911

ST. LOUIS, MO. 1911

ST. LOUIS, MO. 1911

ST. LOUIS, MO. 1911

HOWICK VOTERS' LIST.

POLLING SUB-DIVISION NO. 4—Comprising from Lot No. 16 to 25 inclusive on Concessions 6, and from 12 to 25on Concessions 7, 8, 9, 10 and 11.

PART I.—Persons entitled to vote at both Municipal Elections and Elections to the Legislative Assembly.

Household No.	Minor	NAME.	no. of lot or part of lot	STREET.	Owner, Tenant or Land holder's son	F. O. Address
21	J	Anderson John	17	9	Owner	2
23		Aikins John	15	11	Owner	1
24	J	Aikins Thomas	15	11	tenant	1
42		Aikins James	4 Adelaide st N	Fordwich	Owner	2
		do	4 Albert st E	Fordwich	Owner	2
40		Allan James	E 3 Louisa st S	Fordwich	Owner	2
70	J	Brown John	24 & other prem's	7	Owner	2
76	J	Brown Andrew	23 & other prem's	9	Owner	2
127		Barnett Wm	Park lot 28	Fordwich	Owner	2
134		Brown James	6 Adelaide st S	Fordwich	Owner	2
133	J	Baird Wm. J	1 Louisa st S	Fordwich	Owner	2
		do	and other premises			2
214	J	Brumpton Wm. J	corner Patrick st, E			
		do	and Louisa st S	Fordwich	tenant	2
130	J	Bolton Shepherd	10 Victoria street S	Fordwich	Owner	2
		do	and other premises			2
131	J	Barnett Isaac J	8 Mary st N	Fordwich	Owner	2
		do	and other premises			2
137		Boyce Adam H	Park 3	Fordwich	Owner	2
129		Becker Louis	W 6 Mitchell sur'y	Fordwich	Owner	2
132		Bolton Wm	Park 6	Fordwich	tenant	2
160	J	Corbett John	W 24	6	Owner	2
162	J	Clegg Robert	15	7	tenant	2
167	J	Collins Hugh	22	9	Owner	2
168	J	Collins John	22	9	Owner	2
171	J	Collins Christopher	E 23	10	Owner	2
172	J	Craig John	25	10	Owner	2
213	J	Campbell Thomas	10 Adelaide st S	Fordwich	Own	2
		do	and other prem's			2
215	J	Cook Benjamin	8 Adelaide-st N	Fordwich	Owner	2
		do	and other premises			2
208		Carter John	Park 27	Fordwich	Owner	2
209	J	Carter Richard	Park 19 and other	Fordwich	Owner	2
		do	premises			2
210	J	Carter William	pt of park 23 and	Fordwich	Owner	2
		do	other premises			2
216		Cassie George	5, 6 Adelaide st N	Fordwich	Owner	2
211		Carter Henry	10 Adelaide-st N	Fordwich	Owner	2
		do	and other premises			2
212	J	Carter John	13 & 14 Albert st N	Fordwich	Owner	2
		do	and other premises			2
214		Cole Edward G.	E Patrick street	Fordwich	tenant	2
236	J	Downey James jr	25 & other premises	7	Owner	2
238	J	Douglass John	24	9	Owner	2
245	J	Deachman Robert	W 13	10	Owner	1
246	J	Dennis Richard	14	10	Owner	2
247		Dennis Enoch D.	Resides 14	10	L'd-h'ld'r's son	2
248	J	Dane Thomas	18	10	Owner	2
277	J	Donaghy John	1 Patrick st	Fordwich	tenant	2
278	J	Donaghy Fredrick	1 Patrick st	Fordwich	tenant	2
279	J	Downey Thomas	9 Mary street S	Fordwich	Owner	2
		do	10 Louisa street N	Fordwich	Owner	2
280		Davidson James	1, 2 Edward-st S	Fordwich	Owner	2
		do	and other premises			2
820	J	Davidson Francis	16	8	tenant	2
345		Downey James, sr.	11 Albert street S	Fordwich	Owner	2
297	J	Evans John	25	6	Owner	2
302	J	Edgar Robert	14 & other premises	11	Owner	1
303		Edgar Charles	Resides E 14	11	L'd-h'ld'r's son	1
304		Edgar John	Resides E 14	11	L'd-h'ld'r's son	1
313		Edwards George	6 W 7, Albert st S	Fordwich	Owner	2
312	J	Edwards Wm. Asel	S 9, Victoria-st S	Fordwich	Owner	2

1877

Year	Month	Day	Event
1877	Jan	1	...
1877	Jan	2	...
1877	Jan	3	...
1877	Jan	4	...
1877	Jan	5	...
1877	Jan	6	...
1877	Jan	7	...
1877	Jan	8	...
1877	Jan	9	...
1877	Jan	10	...
1877	Jan	11	...
1877	Jan	12	...
1877	Jan	13	...
1877	Jan	14	...
1877	Jan	15	...
1877	Jan	16	...
1877	Jan	17	...
1877	Jan	18	...
1877	Jan	19	...
1877	Jan	20	...
1877	Jan	21	...
1877	Jan	22	...
1877	Jan	23	...
1877	Jan	24	...
1877	Jan	25	...
1877	Jan	26	...
1877	Jan	27	...
1877	Jan	28	...
1877	Jan	29	...
1877	Jan	30	...
1877	Jan	31	...

1877

Year	Month	Day	Event
1877	Feb	1	...
1877	Feb	2	...
1877	Feb	3	...
1877	Feb	4	...
1877	Feb	5	...
1877	Feb	6	...
1877	Feb	7	...
1877	Feb	8	...
1877	Feb	9	...
1877	Feb	10	...
1877	Feb	11	...
1877	Feb	12	...
1877	Feb	13	...
1877	Feb	14	...
1877	Feb	15	...
1877	Feb	16	...
1877	Feb	17	...
1877	Feb	18	...
1877	Feb	19	...
1877	Feb	20	...
1877	Feb	21	...
1877	Feb	22	...
1877	Feb	23	...
1877	Feb	24	...
1877	Feb	25	...
1877	Feb	26	...
1877	Feb	27	...
1877	Feb	28	...

1877

Year	Month	Day	Event
1877	Mar	1	...
1877	Mar	2	...
1877	Mar	3	...
1877	Mar	4	...
1877	Mar	5	...
1877	Mar	6	...
1877	Mar	7	...
1877	Mar	8	...
1877	Mar	9	...
1877	Mar	10	...
1877	Mar	11	...
1877	Mar	12	...
1877	Mar	13	...
1877	Mar	14	...
1877	Mar	15	...
1877	Mar	16	...
1877	Mar	17	...
1877	Mar	18	...
1877	Mar	19	...
1877	Mar	20	...
1877	Mar	21	...
1877	Mar	22	...
1877	Mar	23	...
1877	Mar	24	...
1877	Mar	25	...
1877	Mar	26	...
1877	Mar	27	...
1877	Mar	28	...
1877	Mar	29	...
1877	Mar	30	...
1877	Mar	31	...

1877

Year	Month	Day	Event
1877	Apr	1	...
1877	Apr	2	...
1877	Apr	3	...
1877	Apr	4	...
1877	Apr	5	...
1877	Apr	6	...
1877	Apr	7	...
1877	Apr	8	...
1877	Apr	9	...
1877	Apr	10	...
1877	Apr	11	...
1877	Apr	12	...
1877	Apr	13	...
1877	Apr	14	...
1877	Apr	15	...
1877	Apr	16	...
1877	Apr	17	...
1877	Apr	18	...
1877	Apr	19	...
1877	Apr	20	...
1877	Apr	21	...
1877	Apr	22	...
1877	Apr	23	...
1877	Apr	24	...
1877	Apr	25	...
1877	Apr	26	...
1877	Apr	27	...
1877	Apr	28	...
1877	Apr	29	...
1877	Apr	30	...

1877

Year	Month	Day	Event
1877	May	1	...
1877	May	2	...
1877	May	3	...
1877	May	4	...
1877	May	5	...
1877	May	6	...
1877	May	7	...
1877	May	8	...
1877	May	9	...
1877	May	10	...
1877	May	11	...
1877	May	12	...
1877	May	13	...
1877	May	14	...
1877	May	15	...
1877	May	16	...
1877	May	17	...
1877	May	18	...
1877	May	19	...
1877	May	20	...
1877	May	21	...
1877	May	22	...
1877	May	23	...
1877	May	24	...
1877	May	25	...
1877	May	26	...
1877	May	27	...
1877	May	28	...
1877	May	29	...
1877	May	30	...
1877	May	31	...




HOWICK VOTERS' LIST.

no. on Roll	Juror	NAME.	no. of lot or part of lot	STREET.	Owner, Tenant or Land holder's son	P. O. Address	
329	J	Fisher Donald	14	7	Owner	2	
330	J	Fallis Richmond	20	8	Owner	2	
331	J	Ferguson Thomas W.	18	9	Owner	2	
332	J	Ferguson Edward	17 and 19	10	Owner	1	
346		Fleet William	pt. of park S W	18	Fordwich	Owner	2
347		Fields John	11 Adelaide st S	Fordwich	tenant	2	
348		Fawcett Joseph	pt. of 9 Alice st S	Fordwich	Owner	2	
387		Falkner William	D Patrick st	Fordwich	Owner	2	
349		Fennell David	11 Albert st N	Fordwich	Owner	2	
			11 Victoria st S				
375	J	Gibson Wm.	W22 & other prem's	6	Owner	2	
376		Gibson Robert	E 22 & other prem's	6	Owner	2	
376		Gibson Alex'r	Resides E 22	6	L'd-h'ld'r's son	2	
425		Gilkinson Wm	1 Mitchell's survey	Fordwich	Owner	2	
881	J	Gibson Thomas	W22 & other prem's	7	Owner	2	
882		Goggin John	21, 22	8	Owner	2	
888		Goggin Thos.	Resides 21	8	L'd-h'ld'r's son	2	
884		Goggin Wm	Resides 21	8	L'd-h'ld'r's son	2	
386	J	Graham Francis	W 23	10	Owner	2	
387	J	Gammie Andrew	24	10	tenant	2	
389	J	Graham Alex'r	W 23	11	Owner	2	
390		Graham Adam A.	Resides W 23	11	L'd-h'ld'r's son	2	
391	J	Graham James	E 23	11	Owner	2	
427		Gough George	9 Mitchell's survey	Fordwich	Owner	2	
378		Gibson Robert J.	Resides E 22	7	L'd-h'ld'r's son	2	
464	J	Hainstock Joseph	23	6	tenant	2	
468	J	Hamilton Wm J.	S. W. 14 & o't'r pr'm's	7	Owner	2	
475	J	Hoocy Robert	14	9	tenant	1	
476		Hutchinson James	S E 15	9	Owner	2	
477	J	Hunter James	15	9	Owner	2	
478	J	Hunter James W.	16	9	Owner	2	
474	J	Hummason Andrew	12 & other premises	9	Owner	1	
470	J	Henry John R.	25	9	tenant	2	
481	J	Howard Hugh H.	16	10	Owner	1	
482	J	Harris Daniel	20, 21	10	Owner	2	
487	J	Howard Samuel	S 19, 20	11	tenant	1	
488	J	Huth William	N 21, 22	11	Owner	1	
539		Hepinstall Peter	S. E. 8 Albert street	Fordwich	Owner	2	
538		Husband Eli	S 2 Patrick street	Fordwich	tenant	2	
537		Husband Richard	10 Mary street	Fordwich	Owner	2	
540		Hamilton George K.	park 21	Fordwich	Owner	11	
536		Hutchinson Adam C.	N9 Victoria street S	Fordwich	tenant	2	
534		Henneberg John	9 Albert street N	Fordwich	Owner	2	
533		Hase Henry	Pt. Park 22	Fordwich	Owner	2	
567	J	Irwin Charles	E 12	10	Owner	1	
579		Jackson John J.	13, 14 Adelaide st S	Fordwich	Owner	2	
581		Jackson George	4 Louisa st N	Fordwich	Owner	2	
582		Jackson Henry	4 Louisa st N	Fordwich	Owner	2	
621	J	Kennedy John R.	A Louisa st S	Fordwich	tenant	2	
620		Kiel Peter	7 Edward st S	Fordwich	Owner	2	
		do.	7, 8 Alice st N	Fordwich	Owner	2	
779		Moore Charles B.	4 Alb't st N 4 Alb't st S	Fordwich	Owner	2	
768		Montgomery Wm	Pt. Park 23	Fordwich	Owner	2	
712	J	Mee Joseph	16	7	Owner	2	
714	J	Mee William	W 17	8	Owner	2	
717	J	Mee George	E 18	8	Owner	2	
718	J	Mahood Robert	S E 20	8	Owner	2	
719	J	McLaughlin Charles	21 & other premises	9	Owner	2	

T. 125, 1707, 1710		T. 125, 1707, 1710	
1	1707	1	1707
2	1708	2	1708
3	1709	3	1709
4	1710	4	1710
5	1711	5	1711
6	1712	6	1712
7	1713	7	1713
8	1714	8	1714
9	1715	9	1715
10	1716	10	1716
11	1717	11	1717
12	1718	12	1718
13	1719	13	1719
14	1720	14	1720
15	1721	15	1721
16	1722	16	1722
17	1723	17	1723
18	1724	18	1724
19	1725	19	1725
20	1726	20	1726
21	1727	21	1727
22	1728	22	1728
23	1729	23	1729
24	1730	24	1730
25	1731	25	1731
26	1732	26	1732
27	1733	27	1733
28	1734	28	1734
29	1735	29	1735
30	1736	30	1736
31	1737	31	1737
32	1738	32	1738
33	1739	33	1739
34	1740	34	1740
35	1741	35	1741
36	1742	36	1742
37	1743	37	1743
38	1744	38	1744
39	1745	39	1745
40	1746	40	1746
41	1747	41	1747
42	1748	42	1748
43	1749	43	1749
44	1750	44	1750
45	1751	45	1751
46	1752	46	1752
47	1753	47	1753
48	1754	48	1754
49	1755	49	1755
50	1756	50	1756
51	1757	51	1757
52	1758	52	1758
53	1759	53	1759
54	1760	54	1760
55	1761	55	1761
56	1762	56	1762
57	1763	57	1763
58	1764	58	1764
59	1765	59	1765
60	1766	60	1766
61	1767	61	1767
62	1768	62	1768
63	1769	63	1769
64	1770	64	1770
65	1771	65	1771
66	1772	66	1772
67	1773	67	1773
68	1774	68	1774
69	1775	69	1775
70	1776	70	1776
71	1777	71	1777
72	1778	72	1778
73	1779	73	1779
74	1780	74	1780
75	1781	75	1781
76	1782	76	1782
77	1783	77	1783
78	1784	78	1784
79	1785	79	1785
80	1786	80	1786
81	1787	81	1787
82	1788	82	1788
83	1789	83	1789
84	1790	84	1790
85	1791	85	1791
86	1792	86	1792
87	1793	87	1793
88	1794	88	1794
89	1795	89	1795
90	1796	90	1796
91	1797	91	1797
92	1798	92	1798
93	1799	93	1799
94	1800	94	1800
95	1801	95	1801
96	1802	96	1802
97	1803	97	1803
98	1804	98	1804
99	1805	99	1805
100	1806	100	1806

HOWICK VOTERS' LIST.

no. on Roll	Junior	NAME.	no. of lot or part of lot	STREET.	owner, Tenant or Land-holder/son	P. O. Address	
716	J	McLaughlin John J.	W 18	8	Owner	2	
730		McLaughlin Alex'r.	Resides 21	9	L'd-h'ld'r's son	2	
727	J	Milne David S.	S 21, 22	11	Owner	2	
772		Maricet Charles	W 3 Louisa street	S Fordwich	Owner	2	
773		Mosier George A.	5, 6, 7, E 8	Water-st Fordwich	Owner	2	
760	J	McDermitt James	3, 4 Edward street	N Fordwich	Owner	2	
767		do.	and other premises			2	
770		Moyer Samuel	pt of park N W	24 Fordwich	Owner	2	
770		Murton Ambrose	N 9 Mary st N.	Fordwich	Owner	2	
782		McLean John	pk 7 & other pr'm's	Fordwich	Owner	2	
774	J	Mathews James	3, 4 Edward st S.	Fordwich	Owner	2	
775		do.	and other pr'm's			2	
775		Mathews James G.	resides 4 Edw'd st S.	Fordwich	L'd-h'ld'r's son	2	
777		McMinn James	5, 6 Alfred st S & other	Fordwich	Owner	2	
776		Mosier James W.	4 Alfred st N.	Fordwich	tenant	2	
768		Mude James	6 Patrick st	Fordwich	tenant	2	
780		McLaughlin Louie	E 7 Albert st S.	Fordwich	tenant	2	
779		do.	and other pr'm's			2	
779		Mitchell Arthur	Mitchells Str'y E 6, 7	Fordwich	Owner	2	
783	J	McGuffin Alex'r.	Park lot 5	Fordwich	Owner	2	
387	J	McLeod Roderic	24	10	Owner	2	
721		McLaughlin Joseph	21	9	L'd-h'ld'r's son	2	
726	J	Montgomery Alex'r.	17 & 18	11	Owner	1	
798		Newton Wm H.	1 Adelaide st S.	Fordwich	Owner	2	
797		Newton Henry	1 Edward st N.	Fordwich	Owner	2	
		do.	4 Louisa st S.	Fordwich	Owner	2	
815	J	Pyle Robert	17	7	Owner	2	
817	J	Phair Edward sr.	E 12, 13, W 15	8	Owner	1	
818		Phair Edward jr.	Resides 13	8	L'd-h'ld'r's son	1	
819		Preston David	E 15, 16	8	Owner	22	
821	J	Padfield George	E 13	10	Owner	1	
464		Puddiombe Thos	23	6	Owner	2	
884	J	Rogers Calvin	2 Mary st S.	Fordwich	Owner	2	
		do.	2 Louise st N.	Fordwich	Owner	2	
885		Roe Jessie	1 2 3 Mary st N.	Fordwich	Owner	2	
886	J	Rogers Oliver	Part 3 Louisa N.	Fordwich	Owner	2	
		do.	& other premises	Fordwich		2	
885		Rowe James	D Paterick st	Fordwich	Tenant	2	
		do.	E Paterick st	Fordwich	Owner	2	
928	J	Spinks Elias	S 16 & 17	6	Owner	2	
929	J	Sotheran John F.	N 16	6	Owner	2	
930	J	Sotheran Wm	N 17, 18 & other p's	6	Owner	2	
931	J	Sotheran John	19	6	Owner	2	
932	J	Strong William	18	7	Owner	2	
934	J	Scott John	19	8	Owner	2	
935	J	Stevenson Jas. S.	23	8	Owner	2	
944	J	Spotton John	W 12 15	10	Owner	1	
945	J	Spotton Arthur	22	10	Owner	2	
947	J	Strong George	W 24	11	Owner	2	
948	J	Strong Thomas	E 24, W 25 & other	pm's 11	Owner	2	
999	J	Strong John	E 25 & other pm's	11	tenant	2	
100		Shaver Charles	4 sub div mill res	Fordwich	tenant	2	
995	J	Strome Andrew	S pt of pk N W	22 Fordwich	Owner	2	
375		Strathy James B.	13 14 Mary st S.	Fordwich	Owner	31	
		do.	13 14 Mary st N.	Fordwich	Owner	2	
1003	J	Spinks John	5 6 Edpard st S.	Fordwich	Owner	2	
		do.	5 6 Alice st N.	Fordwich	Owner	2	
1004		Shaw William	E 2 Louesa st S.	Fordwich	Owner	2	
		do.	E 2 Edward st S.	Fordwich	Owner	2	
996		Shaver Henry	pt of park 22	Fordwich	Owner	2	
1002		Spinks Robert J.	Edward st S	5	Fordwich	Owner	2



HOWICK VOTERS' LIST

16

NO. ON REG. J	Major	NAME.	NO. of lot or part of lot	STREET.	Owner, Tenant or land holder	P. O. Ad.
1014		Totton George.....	E 21.....	6	Owner.....	2
1027		Thompson Joseph.....	N E 8 Albert st S	Fordwich	tenant.....	2
1025	J	Tidy Thomas A.....	2 Adalalde st S	Fordwich	Owner.....	2
		do.....	& other premises	Fordwich	Owner.....	2
1020		Thomas Edmond.....	1 Louisa st N.....	Fordwich	Owner.....	2
		do.....	1 Mary st S.....	Fordwich	Owner.....	2
180		Widmer Dovat.....	Adelaide st 7&8.....	Fordwich	tenant.....	2
1078	J	Wilson John.....	12.....	7	Owner.....	2
1071	J	Walker Thomas.....	13 & other pr'm's.....	7	Owner.....	1
1072		Walker David.....	Resides 13.....	7	L'd-h'ld'r's son.....	1
1073	J	Williamson Joseph.....	19.....	7	Owner.....	2
1063	J	Williamson George.....	19.....	7	Owner.....	2
1070	J	Wilson John.....	13.....	9	Owner.....	1
1081	J	Watters John sr.....	12.....	11	Owner.....	1
1082		Watters John jr.....	Resides 13.....	11	L'd-h'ld'r's son.....	1
1083	J	Wiggins John P.....	16.....	11	Owner.....	1
1125		Wilson Isaac.....	15 Louisa st N.....	Fordwich	Owner.....	2
1121	J	Wood Joseph A.....	pt pk lot E 17.....	Fordwich	Owner.....	2
		do.....	1 23 4 Victoria st S	Fordwich	Owner.....	2
		do.....	& other premises	Fordwich	Owner.....	2
1127		Wilson Robert.....	1 Alfred st S.....	Fordwich	Owner.....	2
		do.....	1 Helena st N.....	Fordwich	Owner.....	2
1128		Wilson Mathew.....	Res. 10 Louisa st S	Fordwich	L'd-h'ld'r's son.....	2
1129		Wilson Andrew.....	Res. 10 Louisa st S	Fordwich	L'd-h'ld'r's son.....	2
1126	J	Willis James.....	15, 16 Albert st N	Fordwich	Owner.....	2
		do.....	& other premises	Fordwich	Owner.....	2
1073		Williamsan Wm.....	19.....	7	Owner.....	2
1186		Young Ralph.....	19.....	9	Owner.....	2
1185		Young Albert.....	19.....	9	Owner.....	2
1187	J	Young William.....	13 W 14 Kot'r pr'm	11	Owner.....	1
1188		Young Adam.....	Resides W 11.....	11	L'd-h'ld'r's son.....	1

PART II.—Persons entitled to vote at Municipal Elections only.

132		Batters Mary.....	Park 30.....	Fordwich	Owner.....	2
130		Barr Isabella.....	Pt of Pk 23.....	Fordwich	Owner.....	2
656		Latham Harriet.....	5 Mitchells survey	Fordwich	Owner.....	1
		do.....	& other premises	Fordwich	Owner.....	1
770		McTavish Catherine.....	9 Mary st N.....	Fordwich	Owner.....	2
766		McDermitt Lavina.....	4 Mary st S.....	Fordwich	Owner.....	2
1001		Strathy Sarah Ann.....	pt milres Louisa st S	Fordwich	Owner.....	2
		do.....	& other premises	Fordwich	Owner.....	2
998		Schneider Martha.....	11 Louisa st N.....	Fordwich	Owner.....	2
		do.....	& o. er premises	Fordwich	Owner.....	2
1079		Wiggins Delina.....	20.....	9	Owner.....	2

PART III.—Persons entitled to vote at Elections for Legislative Assembly only

997		Spence Thos C.....	Res 10 Louisa st N	Fordwich	Wage Earnor.....	2
-----	--	--------------------	--------------------	----------	------------------	---

1867

1868

1869

1870

1871

1872

1873

HOWICK VOTERS' LIST.

POLLING SUB-DIVISION NO. 5.—Comprising from Lot 31 to concession C inclusive on Concessions A1 and B, and all concession C and from concession C to Lot 20 inclusive on concessions 1, 2, and 3, and from Lot 1 to 20 inclusive on Concessions 4 and 5, and from 1 to 15 inclusive on concession 6.


PART I.—Persons entitled to vote at both Municipal Elections and Elections to the Legislative Assembly.						
no. on Roll	Sex	NAME.	no. of lot or part of lot	STREET.	Owner, Tenant or Land holder/son	P. O. Address
12	J	Armstrong John	11	6	Owner	1
1	J	Adam Robert	35	B	Owner	0
2	J	Adam John	35	B	Owner	0
8	J	Adam William	36	B	Owner	6
4	J	Adam Alexander	36	B	Owner	6
6	J	Adam Allan	37	B	Owner	6
12	J	Allan Wm. S.	S W 16	5	tenant	2
13	J	Aylsworth Peter P.	N 6, 7	6	Owner	1
13	J	Ashton William	13	6	Owner	2
14	J	Ashton George S.	Resides 13	6	L'd-h'ld'r's son	2
11	J	Ardell William	3 & other prem	6	tenant	1
52	J	Bryan William	S 11, 12	C	Owner	10
53	J	Beldon Jeremiah	S 25, 26, 27, 28	C	Owner	12
49	J	Ball James	N 18	C	Owner	6
50	J	Ball William	N 18	C	tenant	6
47	J	Ball John H.	N 19 & oth'r prem	C	Owner	6
48	J	Ball James F.	N 19 & oth'r prem	C	Owner	6
53	J	Barnett George	11	1	tenant	12
51	J	Bayler Christian	W 16	1	Owner	29
51	J	Bast Jacob	E 16 W 17	1	Owner	29
58	J	Batters Jessie	N E 5	2	tenant	1
61	J	Bradnock David	9	5	Owner	1
65	J	Braden Samuel	14	5	tenant	2
1013	J	Bryce John	16	1	Owner	2
51	J	Balfour Robert	N 23, 24	C	tenant	6
159	J	Cunningham R. D.	Resides 14	6	L'd-h'ld'r's son	2
158	J	Cunningham Andrew	Resides 14	6	L'd-h'ld'r's son	2
146	J	Cochrane Robert sr.	7, 8	2	Owner	1
147	J	Cochrane David	Resides 7	2	L'd-h'ld'r's son	1
149	J	Cooper John	7	3	Owner	1
150	J	Cathers Edward	W 8	3	Owner	1
151	J	Cooper Edward	17	3	Owner	2
153	J	Calkins Francis	13, 14	1	tenant	2
154	J	Calkins Ira	13, 14	1	tenant	2
157	J	Cunningham Robert	14	6	tenant	2
600	J	Campbell Alexander	N E 5	2	tenant	1
8	J	Cochrane Robert jr.	Resides 7	2	L'd-h'ld'r's son	1
8	J	Clegg John	pt. 7	1	Owner	1
220	J	Dodds Robert	N 17	C	tenant	6
226	J	Dunlop James	17	2	Owner	2
227	J	Doig Paul	S 1, 2	3	Owner	1
229	J	Doig Andrew	E 4 & oth'r prem	3	Owner	1
231	J	Dunley John	5	5	Owner	1
232	J	Downey Isaac J.	13 & oth'r prem	3	Owner	2
225	J	Dockett William	N E 12	2	tenant	1
228	J	Doig William	Resides 2	3	L'd-h'ld'r's son	1
283	J	Earls Robert	33	A	Owner	6
285	J	Edgar James	N 11 12	C	Owner	6
286	J	Eteher Joseph	E 4	2	tenant	1
287	J	Earls Robert	6	3	Owner	1
288	J	Edgar Alexander sr.	9 & other premises	3	Owner	1
289	J	Edgar James W.	Resides 9	3	L'd-h'ld'r's son	1
219	J	Edgar William	Resides 9	3	L'd-h'ld'r's son	1
291	J	Edgar Alexander jr.	Resides 9	3	L'd-h'ld'r's son	1
294	J	Edgar James	10 & oth'r prem	5	Owner	1
235	J	Edgar John G.	Resides 10	5	L'd-h'ld'r's son	1
317	J	Fletcher George	15	2	Owner	2
318	J	Fletcher William	16	2	Owner	2
319	J	Fletcher Edward	16	2	Owner	2
320	J	Faust Adam	E 18	2	Owner	2

1900




HOWICK VOTERS' LIST.

House No.	Junior	NAME	No. of lot or part of lot	STREET.	Owner, Tenant or Land holder's name	P. O. Address
359	J	Griffith John	W 31	A	Owner	6
358	J	Granger John	21	C	Owner	10
359	J	Granger Richard	22	C	Owner	10
361	J	Graham William	6	2	Owner	1
363	J	Gedcke Fredrick	15	3	Owner	2
364	J	Gowling Charles	E 18 & oth'r prem	3	Owner	2
366	J	Graybiel Edward	S E 20 & oth'r p'm	1	Owner	2
369	J	Gilpin Thomas R.	6 7 & oth'r prem	5	Owner	1
370	J	Gilpin William J.	Resides 6	5	L'd-h'd'r's son	1
153	J	Gilpin William J.	13, 14	1	Owner	21
371	J	Gilpin Thomas R jr.	Resides 6	5	L'd-h'd'r's son	1
432	J	Henderson Thomas	31	B	Owner	6
434	J	Hyslop George	S 13 11 19 20	C	Owner	6
133	J	Hyslop Adam	N 15 16	C	Owner	6
437	J	Herdman Thos sr.	15 & other prem	1	Owner	12
438	J	Herdman Thos jr.	Resides 15	1	L'd-h'd'r's son	12
439	J	Haher, chl John	E 19	1	Owner	29
441	J	Hutchison Adam N.	N 19 N 11	2	Owner	1
442	J	Hutchison Hugh	10 N 11	2	Owner	1
443	J	Hutchison James	10 N 11	2	Owner	1
135	J	Hyslop Robert	Resides S 13 11	C	L'd-h'd'r's son	6
131	J	Hoferd Wendell	E 19	2	Owner	2
147	J	Hunter Samuel	S 5	3	Owner	1
448	J	Hosey William	W 18	3	Owner	2
153	J	Hastie Alexander	5	1	tenant	1
154	J	Henry Thomas	w 9	1	Owner	1
161	J	Hunt Joseph	N 5 & oth'r prem	6	Owner	1
462	J	Hunt John E.	Resides N 5	6	L'd-h'd'r's son	1
163	J	Holtzauer Henry	3	6	tenant	1
545	J	Ireland Andrew	E 38, 39	B	Owner	6
546	J	Ireland Robert	w 38, 39	B	Owner	6
553	J	Jacklin Thomas	S 15, 16, 17	C	Owner	6
554	J	Jacklin Thomas W.	Resides S 16	C	L'd-h'd'r's son	6
555	J	Jaques Chipman	9	2	Owner	1
556	J	Jaques William J.	Resides 9	2	L'd-h'd'r's son	1
557	J	Johnson John W.	18 w 19	1	Owner	2
558	J	Johnson Melvin	Resides 18	1	L'd-h'd'r's son	2
562	J	Jamison Robert	S 15 & oth'r prem	5	Owner	2
561	J	Jardine John	4	5	Owner	1
559	J	Johnston Louis V.	Resides 18	1	L'd-h'd'r's son	2
585	J	Knox John	34	A	Owner	6
586	J	Knox William	Resides 31	A	L'd-h'd'r's son	6
587	J	Knox Adam	N 13 14	C	Owner	6
588	J	Kenfman Daniel	18	1	Owner	29
593	J	Kiteley Nelson	19	3	Owner	2
626	J	Laing Robert	33	B	Owner	6
627	J	Leiper William	S 35, 36	C	Owner	12
628	J	Langhead Samuel	S E 40	C	Owner	12
630	J	Lynn Wm. John	12 13	1	Owner	12
632	J	Lambkin John G.	14	3	Owner	2
365	J	Lambkin Edwin	w E 18 & oth'r prem	3	Tenant	2
629	J	Leppington John	11	1	tenant	12
676	J	McAllister John	31	C	Owner	12
677	J	McKee Wm.	N w 10 & oth'r p'm	C	Owner	12
678	J	McKee Wm T.	Resides N w 10	C	L'd-h'd'r's son	12
679	J	McKee Andrew	Resides N w 10	C	L'd-h'd'r's son	12
675	J	McLeod John	N 35, 36	C	Owner	12



HOWICK VOTERS LIST.

House No.	Major	NAME	No. of lot or part of lot	STREET.	Owner, Tenant or Land-holder's son	P. O. Address
680	J	Meuzies John	6, 7, 8	1	Owner	12
681	J	Marten Samuel D	9	1	Owner	12
683	J	McLaughlin Robt	15	1	Owner	12
684	J	Magee Richard	W 18	4	Owner	17
685	J	McDermitt John	20	2	Owner	2
689	J	Maguire Benjamin	N 5	2	Owner	2
690	J	McClement Ferguson	10	3	Owner	1
691	J	McDermitt Allan	12	3	Owner	1
692	J	McClement Andrew	13	3	Owner	1
693	J	McKereher Wm sr	1, 2, 3	3	Owner	1
694	J	McKereher Wm jr	Resides 2	1	Owner	6
695	J	McKereher Alex r	Resides 2	1	L'd-h'ld'r's son	6
696	J	Maguire John	1	1	L'd-h'ld'r's son	6
697	J	Marten Aaron	10	1	Owner	1
700	J	Miller Wm	1	1	Owner	1
701	J	Miller Alex r	Resides 4	5	Owner	6
702	J	Mitchell James sr	4	5	L'd-h'ld'r's son	6
703	J	Moore John	S W 6	6	Owner	1
704	J	Manser Charles	S of N 6	6	Owner	1
705	J	Manser John W	Resides S of N 6	6	tenant	1
706	J	McKague Thomas	9	6	L'd-h'ld'r's son	1
707	J	Mosgrove Robt	10	6	Owner	1
708	J	Mosgrove Thos R	Resides 10	6	Owner	1
709	J	McLaughlin John	12 & oth'r premises	6	L'd-h'ld'r's son	1
629	J	McCabe William	11	6	Owner	1
1044	J	Murray Robert	N 37 38	1	Owner	29
682	J	McDermitt James	13	2	Owner	1
					Owner	2
784	J	Nay John J	12	2	Owner	1
787	J	Nash Thomas	S 5	6	Owner	1
806	J	Patriek Hugh	S 23 24	C	Owner	12
805	J	Proudlove Herbert	N 25 26	C	Owner	1
850	J	Robertson Alex r sr	29, 30	C	Owner	12
840	J	Robertson John	Resides 30	C	L'd-h'ld'r's son	12
851	J	Robertson George	Resides 30	C	L'd-h'ld'r's son	12
852	J	Robertson Thomas	Resides 30	C	L'd-h'ld'r's son	12
849	J	Robertson Alex r jr	N 27 28	C	L'd-h'ld'r's son	12
855	J	Robinson Alex r	S 20	9	tenant	12
801	J	Rehill James	12	9	tenant	2
802	J	Robinson John	29 & oth'r premises	5	tenant	1
857	J	Roe James	12	5	Owner	2
					Owner	1
895	J	Sanderson Joseph	15	A	Owner	6
899	J	Sanderson Mathew	E 31 & oth'r prem	B	Owner	6
904	J	Sharpin Mathew	S 33 34	C	Owner	12
901	J	Sanderson Wm	N 29 & oth'r prem	C	Owner	12
908	J	Sharpin Robt	N 33	C	Owner	6
905	J	Smith Christian C	S W 14	C	tenant	12
906	J	Smith Jacob	E 17	1	Owner	29
907	J	Shaver Frederick	29	1	Owner	29
909	J	Sanderson Wm	14	1	Owner	29
910	J	Sanborn Charles	N 1	2	Owner	1
911	J	Snyder Amos	11	3	Owner	6
920	J	Stutt James	1	3	Owner	1
918	J	Sanderson David	2	5	tenant	5
921	J	Sparling Edwin	8 & oth'r premises	5	tenant	5
922	J	Sotheran Andrew	S 19	5	Owner	1
923	J	Sotheran Wm	N 19	5	Owner	2
926	J	Sanderson Alex r	E 2 & oth'r premises	6	tenant	2
927	J	Sanderson James	15	6	Owner	6
					Owner	3



HOWICK VOTERS' LIST.

20

20.00 20.01	Minor	NAME.	no. of lot or part of lot	STREET.	Owner, Tenant or Land holder's son	P. O. Address
1006	J	Thomson Alex'r.....	S 18.....	C.....	Owner.....	6
1010		Tilker Philip.....	16.....	3.....	tenant.....	2
1011	J	Tilker Charles.....	16.....	3.....	tenant.....	2
1012	J	Townsend Henry E ..	E 9.....	4.....	Owner.....	1
1013	J	Tilker John.....	16.....	4.....	tenant.....	2
1088		Vanstone William.....	S 4 s 6 and 7.....	4.....	tenant.....	1
1044	J	White James.....	N 34&other prem.....	C.....	Owner.....	12
1045		White John W.....	Resides N 34.....	C.....	L'd-h'ld'r's son.....	12
1050	J	Wakeford Thomas.....	2, 3.....	2.....	Owner.....	1
1051	J	Walker Robert.....	E 8.....	3.....	Owner.....	1
1055	J	Walker Christopher.....	17.....	4.....	tenant.....	2
1058	J	Witmore Emmanuel.....	E 19 N W 20.....	4.....	Owner.....	2
1061	J	Wade Isaac S.....	N 15.....	5.....	Owner.....	2
1062	J	Wade William.....	N E 16, 17.....	5.....	Owner.....	2
1068		Wade Wm F.....	Resides N E 16.....	5.....	L'd-h'ld'r's son.....	2
1064		Wade Orlando E.....	Resides N E 16.....	5.....	L'd-h'ld'r's son.....	2
1065		Wade Joseph H.....	Resides N E 16.....	5.....	L'd-h'ld'r's son.....	2
286		Warnock Samuel.....	E 4.....	2.....	Owner.....	
1132	J	Young Bryce.....	92.....	A.....	Owner.....	6
1013	J	Zimmerman Philip...	S 4 6 and 7.....	4.....	Owner.....	1

PART II.—Persons entitled to vote at Municipal Elections only.

446		Hollingshead Elizabeth	3 W 4.....	3.....	Owner.....	6
682		Mitchell Priscilla.....	S 11.....	2.....	Owner.....	1
920		Overend Isabell.....	1.....	5.....	Owner.....	6
		Proudlove Levina.....	N E 5.....	2.....	Owner.....	
902		Sharpin Hannah.....	N 33.....	C.....	Owner.....	12
225		Wisner Nancy.....	N E 12.....	2.....	Owner.....	1

PART III.—Persons entitled to vote at Elections for Legislative Assembly only.

1890  
 1891  
 1892  
 1893  
 1894  
 1895  
 1896  
 1897  
 1898  
 1899  
 1900

1901  
 1902  
 1903  
 1904  
 1905  
 1906  
 1907  
 1908  
 1909  
 1910  
 1911  
 1912  
 1913  
 1914  
 1915  
 1916  
 1917  
 1918  
 1919  
 1920

1921  
 1922  
 1923  
 1924  
 1925  
 1926  
 1927  
 1928  
 1929  
 1930  
 1931  
 1932  
 1933  
 1934  
 1935  
 1936  
 1937  
 1938  
 1939  
 1940  
 1941  
 1942  
 1943  
 1944  
 1945  
 1946  
 1947  
 1948  
 1949  
 1950

1951  
 1952  
 1953  
 1954  
 1955  
 1956  
 1957  
 1958  
 1959  
 1960  
 1961  
 1962  
 1963  
 1964  
 1965  
 1966  
 1967  
 1968  
 1969  
 1970  
 1971  
 1972  
 1973  
 1974  
 1975  
 1976  
 1977  
 1978  
 1979  
 1980  
 1981  
 1982  
 1983  
 1984  
 1985  
 1986  
 1987  
 1988  
 1989  
 1990  
 1991  
 1992  
 1993  
 1994  
 1995  
 1996  
 1997  
 1998  
 1999  
 2000

HOWICK VOTERS' LIST.

POLLING SUB-DIVISION NO. 6.—Comprising from Lot 21 inclusive to Minto on Concessions 1, 2, 3, 4 and 5, and from lot 26 inclusive to Minto on Concessions 6, 7, 8, 9, 10 and 11.

PART 1.—Persons entitled to vote at both Municipal Elections and Elections to the Legislative Assembly.


no. on Roll	Juror	NAME.	No. of lot or parts of lot	STREET.	Owner, Tenant or Land holder/son	P. O. Address
7		Aldrich Paul	N 26	2	Owner	3
7	J	Aldrich Moses	N 26	2	tenant	3
8	J	Albrecht Michael	23	4	tenant	2
10	J	Atwood George	E 24	1	Owner	2
15	J	Armstrong Edward	28	6	Owner	2
16	J	Armstrong John	29	7	Owner	2
17	J	Armstrong William	28	7	tenant	2
10	J	Allan William S.	W 25	4	tenant	2
50	J	Brothers Charles	S 26	1	tenant	24
50	J	Bohlander Henry	S 31	1	Owner	24
58	J	Bender Burkut	E 24	2	Owner	3
60	J	Botham Joseph	E 24	3	Owner	3
61	J	Botham Mathew	E 24	3	tenant	3
62	J	Botham Thomas H.	28 & oth'r premises	3	Owner	3
63	J	Boulger William	Part of 30	3	Owner	3
66	J	Bride George	S 25	5	Owner	2
68	J	Brown Abraham	E 27	6	Owner	3
68	J	Buschert William	29, 30	7	tenant	3
71	J	Beswitherick Henry	32	7	Owner	3
74	J	Binkley William sr	27	8	Owner	2
74	J	Brown Stephen	27	9	Owner	18
77	J	Brown Alex'r	33	9	Owner	11
79	J	Barron Alex'r	33	9	Owner	11
85	J	Brautigam Fredrick	W 28	11	L'd-h'ld'r's son	11
86	J	Brautigam Nicholas	Resides W 28	11	Owner	11
795	J	Bohlander Adam	N 31	1	L'd-h'ld'r's son	3
59	J	Bender Henry	Resides E 24	2	tenant	2
79	J	Brown Wm. jr	30	8	Owner	2
78	J	Barr James	29	9	Owner	2
150	J	Chapman William	J	Spencetown	Owner	3
155	J	Cox David D	8, 9	Spencetown	tenant	3
163	J	Clark Samuel sr	28	8	Owner	2
164	J	Clark Samuel jr	Resides 28	8	L'd-h'ld'r's son	2
165	J	Clark William	Resides 28	8	L'd-h'ld'r's son	2
166	J	Campbell John	E 29	8	Owner	2
221	J	Daum Michael	S 21	1	Owner	2
222	J	Denning Wm.	E 25	1	Owner	3
223	J	Denning Andrew	E 25	1	tenant	3
224	J	Denning Henry	S 26 & oth'r prem	2	tenant	24
223	J	Duncann George	Pt 30 & oth'r prem	4	tenant	3
223	J	Douglass James	W 29	8	Owner	2
235	J	Downey Archibald	27	10	Owner	2
249	J	Denning Thomas J.	S 26	11	tenant	2
254	J					
292	J	Ellis Wm. M	26	3	Owner	3
293	J	Ellis Walter	Resides 26	3	L'd-h'ld'r's son	3
296	J	Elliott Robert	N 21	5	Owner	2
821	J	Fries Peter	S 31	2	Owner	3
824	J	Farrend Charles	N 30 & oth'r prem	3	Owner	3
825	J	Foster James	30 & oth'r premises	3	Owner	3
827	J	Foster Wm J.	Resides 30	6	L'd-h'ld'r's son	3
826	J	Foster Isaac G.	W 27	6	Owner	2
6 8	J	Farrend Augustine	S 30	3	Owner	2
822	J	Fries George	Resides S 31	2	L'd-h'ld'r's son	3

THE  
LIBRARY OF THE  
MUSEUM OF COMPARATIVE ZOOLOGY  
AT HARVARD UNIVERSITY  
1280 DIVISION STREET  
CAMBRIDGE, MASSACHUSETTS 02138  
U.S.A.



HOWICK VOTERS' LIST.

No. on Roll	Juror	NAME	No. of lot or part of lot	STREET.	Owner, Tenant or land-holder (see)	P. of Address
862	J	Gedeke Godfred	22	2	Owner	2
867	J	Gamble Robert	W 24 E 25	4	Owner	2
868	J	Glen John	Part 30	4	Owner	3
872	J	Gibson James	S 22	5	Owner	2
873	J	Gibson Benjamin	N 22	5	Owner	2
392	J	Gammie John	31, 32	11	tenant	18
360		Gallagher Henry	N 30 & oth'r prem	1	Owner	3
71		Hanson Thomas	29, 30	7	Owner	27
224		Hargrave James O.	S 26	1	Owner	
440	J	Hargrave Thomas	S 27	1	Owner	28
449	J	Harris James	27 & oth'r prem	3	Owner	3
450		Harris Edward	Resides 27	3	L'd-h'ld'r's son	3
451		Harris Russell	Resides 27	3	L'd-h'ld'r's son	3
455	J	Holt Antony	31 W 25	4	Owner	2
446	J	Hyndman Samuel	31 & oth'r prem	5	Owner	3
458	J	Hyndman Campbell	32 & oth'r prem	5	Owner	3
459		Hyndman Robert	Resides 32	5	L'd-h'ld'r's son	3
480	J	Harding Robert	28 W 29	10	Owner	2
484	J	Harding Reuben	29	9	tenant	2
485	J	Harding Samuel	E 29 30	10	Owner	18
486	J	Harley Yost	32	10	Owner	11
489	J	Harding Edward	30	11	Owner	18
499		Henry John C.	E 28 W 29	11	Owner	26
452		Harris Charles H.	Resides 27	3	L'd-h'ld'r's son	3
457		Hyndman William	Resides 31	5	L'd-h'ld'r's son	3
460		Hyndman John	Resides 32	5	L'd-h'ld'r's son	3
560	J	Johnston Robert	3 4	Spenceton	tenant	3
563	J	Johnston Arthur	24	5	Owner	2
565	J	Johnston Alexander	23 & other premises	7	Owner	
566	J	Johnston George	W 26	8	Owner	2
567	J	Johnston John	E 26	8	Owner	2
568	J	Johnston Samuel	30 & other prem's	9	Owner	2
233		Kerr George	N 25	5	Owner	14
589	J	Kroft John sr.	W 25	1	Owner	3
590		Kroft John jr.	Resides W 25	1	L'd-h'ld'r's son	3
591		Kroft Wm.	Resides W 25	1	L'd-h'ld'r's son	3
592	J	Knight James	27	2	Owner	3
598	J	Kerwin Patrick	E 28 W 29	11	tenant	14
631	J	Lohr Henry	E 23	1	Owner	29
633	J	Lorch Wm.	S 30	3	tenant	3
634	J	Littlejohn Alex'r.	26	5	Owner	2
635	J	Leonard Wm.	N 32	6	Owner	3
636		Leonard Wm II.	Resides N 32	6	L'd-h'ld'r's son	3
638	J	Lunn James sr.	33	8	Owner	18
632		Lunn James jr.	Resides 33	8	L'd-h'ld'r's son	18
155		Mereal Henry	8, 9	Spenceton	Owner	25
686	J	McGrath Peter	N 21 & other prem	2	Owner	2
687	J	McKnight John	23	2	Owner	2
688	J	McLaughlin James	24	2	Owner	3
699		McKay Alex'r.	12	Spenceton	tenant	3
713	J	McKee Adam	27	7	Owner	2
722	J	Montgomery Joseph	28 & other prem's	9	Owner	2
724	J	Mason Lawrence A.	31 32	9	tenant	18
725	J	McLeod Murdoek	26	10	Owner	2
000	J	Mills George T.	E 28 W 29	11	tenant	2
687	J	Modowx Fredrick	23	2	tenant	2
723		Montgomery Joseph jr.	Resides 28	9	L'd-h'ld'r's son	2



ROCK VOTERS' LIST.

NO. ON ROLL	ERROR	NAME.	no. of lot or part of lot.	STREET.	Owner, Tenant or land holder/son	P. O. Address
785		Newton Jones.....	N 31 .....	1 .....	Tenant .....	3
786		Nicholas Wm.....	N 25.....	3 .....	Owner .....	3
807	J	Pike Job Cephas.....	22.....	1 .....	Owner.....	2
809	J	Patterson John.....	W 24 & other prem	2 .....	Owner .....	3
811		Pike Samuel.....	W 32 .....	2 .....	Owner .....	3
812	J	Patterson James A.....	N 21 .....	3 .....	tenant.....	3
813	J	Pike Wm.....	32 & other prem's	3 .....	Owner.....	3
823		Pritchard Wm.....	33.....	10.....	Owner.....	18
810		Patterson John A.....	W 24.....	2 .....	L'd-h'ld'r's son	3
822	J	Pritchard John.....	31.....	10 .....	Owner.....	18
833	J	Roadhouse Charles.....	S 21 & other prem	2 .....	Owner .....	2
854		Roadhouse Henry N.....	Resides S 21.....	2 .....	L'd-h'ld'r's son	2
855	J	Reichard John.....	E of S 24, 22.....	3 .....	Owner .....	3
859		Rin Henry.....	part 30 .....	1 .....	tenant .....	3
863	J	Roe James.....	E 27 & other prem	5 .....	Owner .....	3
456		Roe Wm.....	E 31 .....	7 .....	Owner.....	3
863		Roe Robert.....	W 27 .....	5 .....	Owner .....	3
858		Rin James.....	part 30 .....	1 .....	Owner .....	3
860		Rin Adam.....	part 30 & oth'r prem	4 .....	tenant .....	3
721		Scarf John.....	31, 32 .....	9 .....	Owner .....	18
472	J	Simpson Walter.....	E 29, 30 .....	10.....	Tenant .....	18
631		Scott Thos.....	W 23 .....	1 .....	Owner .....	3
908		Shoemaker Meuno.....	S 30 .....	1 .....	Owner.....	24
912		Sanford Micheal.....	W 29 .....	3 .....	Owner .....	5
913		Smith Mathew.....	part 30 .....	3 .....	Owner .....	3
914	J	Spence John.....	31 .....	3 .....	Owner .....	3
916	J	Spence James.....	30.....	4 .....	Owner .....	3
908	J	Spence Adam.....	N 31 .....	4 .....	Owner .....	3
873	J	Shaver Henry.....	23.....	5 .....	Owner.....	2
921	J	Spence Wm jr.....	23 & other prem's	5 .....	Owner .....	3
925		Spence Wm sr.....	30 & other prem's	5 .....	Owner .....	3
941		Stevenson Robert.....	26.....	9 .....	Owner.....	2
907		Spence John W.....	part 31 .....	4 .....	Owner.....	3
933		Stockton Samuel.....	33.....	7 .....	Owner .....	3
1008	J	Topham John jr.....	N 29, 30 .....	2 .....	tenant .....	3
1009		Topham John sr.....	E 29.....	3 .....	Owner.....	3
1046	J	Williamson John C.....	24.....	1 .....	Owner .....	3
1047	J	Weber John.....	24.....	1 .....	Owner .....	24
1048	J	Weber Isaac.....	29.....	1 .....	Owner .....	24
1049	J	Wenzell Sebastian.....	32.....	1 .....	Owner .....	24
1052		Williamson Joseph.....	23.....	3 .....	Owner .....	3
1053		Williamson Jos H.....	Resides 23.....	3 .....	L'd-h'ld'r's son	3
1066	J	Williamson George.....	South 21 .....	5 .....	Owner .....	2
1054	J	Wenzell Adam.....	S 25.....	3 .....	Owner .....	3
1057	J	Wallace Benjamin.....	26.....	4 .....	tenant .....	3
1058		Wallace Thos sr.....	27.....	4 .....	Owner .....	3
1067	J	Wallace Thos jr.....	28.....	5 .....	tenant .....	3
1068		Wallace Joseph.....	31.....	6 .....	Owner .....	3
1069	J	Wallace John.....	31.....	6 .....	tenant .....	3
1077	J	Winter John.....	31.....	8 .....	Owner.....	18
0000		Wallace William.....	27.....	4 .....	tenant .....	3
1075	J	Wilson Robert.....	W 31 .....	7 .....	tenant .....	3
1144	J	Zurbrigg Peter R.....	S of N 25 .....	9 .....	Owner .....	3

3282

HOWICK VOTERS' LIST.

PART II - Persons entitled to vote at Municipal Elections only.

No. on Roll	Juror	NAME	No. of lot or part of lot	STREET	Owner, Tenant or Land holder	Address
D		Allan Margaret	W 25	1	Owner	2
68		Donaghy Margaret	E 26	6	Owner	2
698		Morley Sarah	10, Wiggins plan	Spenceton	Owner	
728		do	and other premises			
		Moos Mary	81	11	Owner	11

PART III - Persons entitled to vote at Elections for Legislative Assembly only

Husband	Horatio	Resid 25 30	2		Wage Earner	
---------	---------	-------------	---	--	-------------	--

NUMBER OF VOTERS IN EACH POLLING SUB-DIVISION.

Sub-Division No. 1	Part 1-181	Part 2-9	Part 3-3
Sub-Division No. 2	Part 1-161	Part 2-8	Part 3-3
Sub-Division No. 3	Part 1-188	Part 2-9	Part 3-3
Sub-Division No. 4	Part 1-181	Part 2-8	Part 3-1
Sub-Division No. 5	Part 1-195	Part 2-6	Part 3-0
Sub-Division No. 6	Part 1-112	Part 2-3	Part 3-1

The total number of persons qualified to serve as Jurors on above said list are Six Hundred and Thirty-Two (632)

*Handwritten notes:*  
 3420  
 1000  
 1000  
 1000

*Handwritten note:*  
 Horatio

*Handwritten notes:*  
 1000  
 1000  
 1000  
 1000

