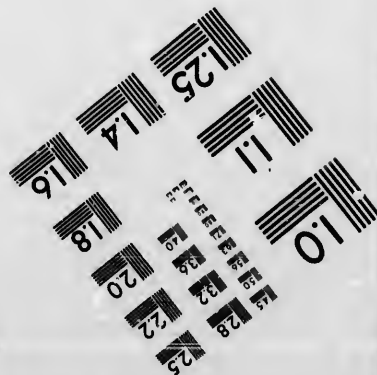




**IMAGE EVALUATION
TEST TARGET (MT-3)**



**Photographic
Sciences
Corporation**

23 WEST MAIN STREET
WEBSTER, N.Y. 14580
(716) 872-4503

**CIHM/ICMH
Microfiche
Series.**

**CIHM/ICMH
Collection de
microfiches.**



Canadian Institute for Historical Microreproductions / Institut canadien de microreproductions historiques

© 1986

Technical and Bibliographic Notes/Notes techniques et bibliographiques

The Institute has attempted to obtain the best original copy available for filming. Features of this copy which may be bibliographically unique, which may alter any of the images in the reproduction, or which may significantly change the usual method of filming, are checked below.

L'Institut a microfilmé le meilleur exemplaire qu'il lui a été possible de se procurer. Les détails de cet exemplaire qui sont peut-être uniques du point de vue bibliographique, qui peuvent modifier une image reproduite, ou qui peuvent exiger une modification dans la méthode normale de filmage sont indiqués ci-dessous.

- | | |
|---------------------------------------------------------------------------------------------------------------------------------------------------------------------------------------------------------------------------------------------------------------------------------------------------------------------------------|-----------------------------------------------------------------------------------------------------------------------------------------------------------------------------------------------------------------------------------------------------------------------------------------------------------------------------|
| <input type="checkbox"/> Coloured covers/
Couverture de couleur | <input type="checkbox"/> Coloured pages/
Pages de couleur |
| <input type="checkbox"/> Covers damaged/
Couverture endommagée | <input type="checkbox"/> Pages damaged/
Pages endommagées |
| <input type="checkbox"/> Covers restored and/or laminated/
Couverture restaurée et/ou pelliculée | <input type="checkbox"/> Pages restored and/or laminated/
Pages restaurées et/ou pelliculées |
| <input type="checkbox"/> Cover title missing/
Le titre de couverture manque | <input checked="" type="checkbox"/> Pages discoloured, stained or foxed/
Pages décolorées, tachetées ou piquées |
| <input type="checkbox"/> Coloured maps/
Cartes géographiques en couleur | <input type="checkbox"/> Pages detached/
Pages détachées |
| <input type="checkbox"/> Coloured ink (i.e. other than blue or black)/
Encre de couleur (i.e. autre que bleue ou noire) | <input checked="" type="checkbox"/> Showthrough/
Transparence |
| <input type="checkbox"/> Coloured plates and/or illustrations/
Planches et/ou illustrations en couleur | <input type="checkbox"/> Quality of print varies/
Qualité inégale de l'impression |
| <input type="checkbox"/> Bound with other material/
Relié avec d'autres documents | <input type="checkbox"/> Includes supplementary material/
Comprend du matériel supplémentaire |
| <input type="checkbox"/> Tight binding may cause shadows or distortion along interior margin/
La reliure serrée peut causer de l'ombre ou de la distortion le long de la marge intérieure | <input type="checkbox"/> Only edition available/
Seule édition disponible |
| <input type="checkbox"/> Blank leaves added during restoration may appear within the text. Whenever possible, these have been omitted from filming/
Il se peut que certaines pages blanches ajoutées lors d'une restauration apparaissent dans le texte, mais, lorsque cela était possible, ces pages n'ont pas été filmées. | <input type="checkbox"/> Pages wholly or partially obscured by errata slips, tissues, etc., have been refilmed to ensure the best possible image/
Les pages totalement ou partiellement obscurcies par un feuillet d'errata, une pelure, etc., ont été filmées à nouveau de façon à obtenir la meilleure image possible. |
| <input type="checkbox"/> Additional comments:/
Commentaires supplémentaires: | |

This item is filmed at the reduction ratio checked below/
Ce document est filmé au taux de réduction indiqué ci-dessous.

10X	14X	18X	22X	26X	30X
<input type="checkbox"/>	<input type="checkbox"/>	<input type="checkbox"/>	<input checked="" type="checkbox"/>	<input type="checkbox"/>	<input type="checkbox"/>
12X	16X	20X	24X	28X	32X

The copy filmed here has been reproduced thanks to the generosity of:

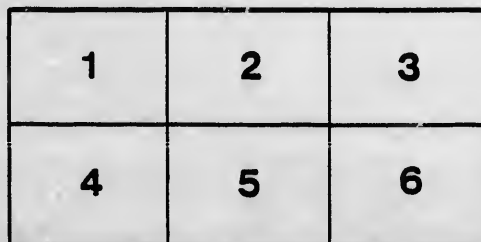
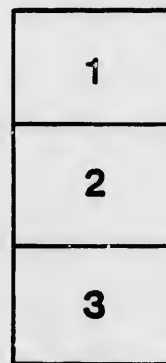
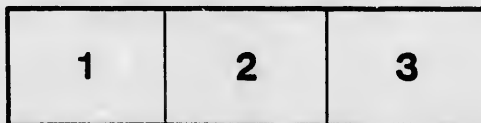
Archives of Ontario
Toronto

The images appearing here are the best quality possible considering the condition and legibility of the original copy and in keeping with the filming contract specifications.

Original copies in printed paper covers are filmed beginning with the front cover and ending on the last page with a printed or illustrated impression, or the back cover when appropriate. All other original copies are filmed beginning on the first page with a printed or illustrated impression, and ending on the last page with a printed or illustrated impression.

The last recorded frame on each microfiche shall contain the symbol \rightarrow (meaning "CONTINUED"), or the symbol ∇ (meaning "END"), whichever applies.

Maps, plates, charts, etc., may be filmed at different reduction ratios. Those too large to be entirely included in one exposure are filmed beginning in the upper left hand corner, left to right and top to bottom, as many frames as required. The following diagrams illustrate the method:



L'exemplaire filmé fut reproduit grâce à la générosité de:

Archives of Ontario
Toronto

Les images suivantes ont été reproduites avec le plus grand soin, compte tenu de la condition et de la netteté de l'exemplaire filmé, et en conformité avec les conditions du contrat de filmage.

Les exemplaires originaux dont la couverture en papier est imprimée sont filmés en commençant par le premier plat et en terminant soit par la dernière page qui comporte une empreinte d'impression ou d'illustration, soit par le second plat, selon le cas. Tous les autres exemplaires originaux sont filmés en commençant par la première page qui comporte une empreinte d'impression ou d'illustration et en terminant par la dernière page qui comporte une telle empreinte.

Un des symboles suivants apparaîtra sur la dernière image de chaque microfiche, selon le cas: le symbole \rightarrow signifie "A SUIVRE", le symbole ∇ signifie "FIN".

Les cartes, planches, tableaux, etc., peuvent être filmés à des taux de réduction différents. Lorsque le document est trop grand pour être reproduit en un seul cliché, il est filmé à partir de l'angle supérieur gauche, de gauche à droite, et de haut en bas, en prenant le nombre d'images nécessaires. Les diagrammes suivants illustrent la méthode.

e
étails
s du
modifier
r une
Image

s

errata
to

pelure,
on à

32X

VOTERS' LISTS---1881.

TOWNSHIP OF USBORNE (COUNTY OF HURON).

LIST

Of Persons entitled to vote at Municipal Elections and Elections to the Legislative Assembly.

Sub-Section 4 of Section 2 of the Act to Consolidate and Amend the Law respecting Voters' Lists.

4. The Sheriff shall immediately upon receipt of his copies cause one of them to be posted up in a conspicuous place in the Court House, the Clerk of the Peace, upon receipt of his copies, shall cause one of them to be posted in a conspicuous place in his office; every Public or Separate School Head Master or Mistress shall in like manner put up one on the door of the School House; and every Postmaster shall post up one of his copies in his Post-Office.—
39 V. C. 11., S. 4, S. S. 2.

PRINTED AT THE TIMES OFFICE, EXETER, ONT.

VOTERS' LIST--1881

VOTERS' LIST--1881.

TOWNSHIP OF USBORNE
COUNTY OF HURON.

NICHOLAS J. CLARK, Esq., Clerk of the Municipality of the Township of 'Usborne, having certified under his hand, that no complaint respecting the List of Voters for said Municipality for the year 1881, had been received by him within thirty days after the first posting of the same; and on application of the said Clerk, I..... Esquire..... Judge of the County Court of ' County of Huron, in pursuance of the provisions of "The Voters' List Act of 1876," certify that the within printed List of Voters, being one of the copies received by me from the said clerk, under Section 2 of the said Act, is the Revised List of Voters for the said Municipality for the year 1881.

Given under my hand and seal, at Goderich, in the said County.....

.....day of..... 1881.

Faint, illegible text at the bottom of the page, possibly a signature or additional notes.

- No. 28
- ROL
- J 28
- J 247
- J 273
- J 303
- J 327
- J 328
- J 329
- 14
- 15
- J 114
- J 25
- J 220
- J 221
- J 10
- J 262
- 172
- J 258
- 317
- J 169
- J 188
- J 189



VOTERS' LIST---1881.

MUNICIPALITY OF USBORNE.

PART 1.—List of Persons entitled to vote at BOTH Municipal Elections and Elections to the Legislative Assembly.

POLLING SUBDIVISION NO. 1.

Comprising Lots 1 to S $\frac{1}{2}$ 15 inclusive, in the 1st concession; all the lots south of the sideline between lots 15 and 16 in concessions 2, 3, 4, 5, 6 and 7; lots 7 to 12 inclusive, S. W. B.

SCHEDULE OF THE POST OFFICES IN TOWNSHIP:

1 Centralia	2 Exeter	3 Elimville	4 Farquhar
5 Hay	6 Kirkton	7 Lumley	8 Rodgerville
9 Woodham	10 Winchelsea	11 Whalen	

No. on ROLL.	NAME.	LOT.	CON.	TITLE.	P. O.
J 28	Anderson Francis	p 13	1	Owner	2
J 247	Andrew John	4	6	Owner	3
J 273	Andrew Thomas	p 13	3	Owner	3
J 303	Andrew Philip	pts 3 & 4	7	Owner	3
J 327	Andrew Joseph	s $\frac{1}{2}$ 13	7	Owner	3
J 328	Andrew George	s $\frac{1}{2}$ 13	7	Owner	3
J 329	Andrew Titus	s $\frac{1}{2}$ 13	7	Owner	3
14	Atkinson Richard, sr.	7	1	Owner	2
15	Atkinson Richard, jr.	7	1	F. son	2
J 114	Atkinson Thomas J.	e $\frac{1}{2}$ 1	3	Owner	1
J 25	Balkwill William	n $\frac{1}{2}$ 12	1	Owner	2
J 220	Balman Thomas	s $\frac{1}{2}$ 15	5	Owner	2
221	Balman William	s $\frac{1}{2}$ 15	5	F. son	2
J 10	Beamish Francis	s $\frac{1}{2}$ 5	1	Tenant	2
J 262	Bennet Lawrence	p 10	6	Owner	3
172	Behan Philip	e $\frac{1}{2}$ 6	4	Owner	2
253	Bray William	p 10	6	Owner	3
317	Brimacomb John	p 10	7	Owner	3
J 169	Brownlee William	s $\frac{1}{2}$ 2 & n $\frac{1}{2}$ 3	4 & 5	Owner	1
J 188	Buswell George	p 15	4	Owner	2
J 189	Buswell Robert	p 15	4	Owner	2

J 29
 J 291
 J 294
 J 167
 J 296
 J 321
 J 129
 J 253
 J 254
 J 26
 J 241
 J 244
 245
 246
 298
 J 259
 J 24
 J 705
 706
 307
 J 308

 J 252
 J 164
 165
 J 72
 120
 121
 122
 123
 J 115
 J 85
 41
 702

 75
 J 275
 260
 J 4
 5
 J 126
 78

 J 80
 J 132
 133
 J 135

 J 318
 323
 299

 265
 266
 272
 J 324

List of Names added to the Printed List in polling Subdivision No. 1, on Revision by me,

..... Esquire, at a Court holden on the

..... day of 1881.

No.	NAME.	LOT.	CON. OR STREET.
	<p>VOTERS LIST 1881</p> <p>NIC. WALLACE OF DEBORSA</p>		

POLLING SUBDIVISION NO. 1—CONTINUED.

J 29	Case William	p 13	1	Owner	2
291	Casey Thomas, son.	s $\frac{1}{2}$ e	7	Owner	NR
J 294	Casey Thomas, jr.	D	7	Owner	3
J 167	Cave William J.	1	4	Tenant	4
J 296	Chewings William	A & C	7	Tenant	3
J 321	Coates Christopher	p 10	7	Owner	3
J 129	Coates Thomas	11 & p 9	3	(see s d 4) Owner	2
J 253	Cooper Robert	p 7	6	Owner	3
J 254	Cooper Johnathan, jr	p 7	6	Owner	3
J 26	Cottel Ambrose	p 13	1	Owner	2
J 241	Cornish John, jr	n $\frac{1}{2}$ A	6	Tenant	3
J 244	Coultime Richard	3 & p 3	6 & 7	Owner	3
245	Coultime Henry	3 & p 3	6 & 7	F. son	3
246	Coultime William	3 & p 3	6 & 7	F. son	3
298	Cornish John	B	7	Owner	3
J 259	Crocker James	p 10	6	Owner	3
J 24	Crowley Timothy	s $\frac{1}{2}$ 12	1	Owner	2
J 705	Colbert John	p 8	S W B	Owner	4
706	Colbert James	p 8	S W B	Occupant	4
307	Cooper Jonathan, sr.	7	7	Owner	3
J 308	Cooper John	7	7	Tenant	3
J 252	Dagg Francis	6	6	Owner	3
J 164	Davis Samuel	A	4	Owner	4
165	Davis Francis	A	4	F. son	4
J 72	Dempsey John, jr.	n $\frac{1}{2}$ 3	2	Owner	4
120	Dempsey John, sen.	4	3	Owner	2
121	Dempsey Patrick	4	3	F. son	2
122	Dempsey Robert	4	3	F. son	2
123	Dempsey Hugh	4	3	F. son	2
J 115	Dodds Freeman A	e $\frac{1}{2}$ 1	3	Tenant	4
J 85	Dew John	13	2	Owner	2
41	Drew Edred	p 13	1	Owner	NR
702	Drought George	7	S W B	Owner	4
75	Easterbrook James	5 & 6	2	Owner	NR
J 275	Elford Michael	p 14	6	Owner	3
260	Elliott Robert	p 10	7	Owner	NR
J 4	Essery John	2 & p 1	1	Owner	4
5	Essery John R	2 & p 1	1	F. son	4
J 126	Essery Samuel	8 s $\frac{1}{2}$ 3	3 & 2	Owner	2
78	Essery John	7	3	Owner	NR
J 80	Fisher Frederick	9	2	Tenant	2
J 132	Fisher George	15 s $\frac{1}{2}$ 14	3	Owner	2
133	Fisher William	15 s $\frac{1}{2}$ 14	3	F. son	2
J 135	Fisher Pratt	n $\frac{1}{2}$ 14	3	Owner	2
J 318	Gliddon William	p 10	7	Owner	3
323	Godbolt George	p 11	7	Owner	3
299	Gcurly James	e $\frac{1}{2}$ 1	7	Owner	NR
265	Halls Samuel, sen.	p 10	6	Owner	3
266	Halls Samuel, jr.	p 10	7	Owner	3
272	Halls James	12 & p 11	6	Owner	3
J 324	Halls John	n $\frac{1}{2}$ 11	7	Owner	3

List of Names added to the Printed List in polling Subdivision No. 1, on Revision by me,

Esquire, at a Court holden on the

- J 186
- J 187
- J 6
- J 274
- J 249
- J 250
- J 180
- 181
- 313
- J 70
- J 238
- 268
- 271
- 9
- J 703
- J 704
- J 2
- J 3
- J 81
- J 300
- J 166
- J 171
- J 173
- 174
- 175
- J 176
- J 310
- 311
- 312
- J 257
- J 32
- J 7

- J 240
- J 242
- 20
- 325
- J 330
- 331
- J 83
- 125
- 127
- J 128
- 297
- J 708
- 709

- J 11
- J 76
- J 77
- J 81
- J 82
- J 69
- 713

- J 124

List of Names added to the Printed List in polling Subdivision No. 1, or Revision by me,
Esquire,.....at a Court holden on the
.....day of.....1881.

No.	NAME.	LOT.	CON. OR STREET.

POLLING SUBDIVISION NO. 1—CONTINUED.

J 186 Hancock John	p 14	4	Owner	2
J 187 Hancock Henry	p 14	4	Owner	2
J 6 Handford James	3	1	Owner	2
J 274 Harris Israel	p 13	6	Owner	3
249 Herbert John	n $\frac{1}{2}$ 5	6	Owner	NR
J 250 Herbert James	n $\frac{1}{2}$ 5	6	Occupant	3
J 130 Heywood John	12 & 13	3	Owner	2
131 Heywood Caleb	12 & 13	3	F. son	2
313 Heywood Thomas	9	7	Owner	3
J 70 Hicks Samuel	pt 1	2	Owner	NR
J 238 Hicks Daniel	C	6	Owner	3
268 Hind John	p 10	6	Owner	3
271 Hind Robert	p 10	6	Owner	3
9 Hockey Henry	s $\frac{1}{2}$ 5	1	Owner	2
J 703 Hodgins John	p 8	S W B	Owner	1
J 704 Hodgins Richard	p 8	S W B	Owner	1
J 2 Hooper Albert	p 1	1	Owner	1
J 3 Hooper Adolphus	p 1	i	Owner	1
J 31 Horn William	p 13	1	Owner	2
J 300 Horn Samuel	e $\frac{1}{2}$ 1	7	Tenant	3
J 166 Horrell Isaac	1	4	Owner	1
J 171 Hunter Leonard	4 5 & w $\frac{1}{2}$ 3	4	Owner	2
J 173 Hunter Richard	2 & w $\frac{1}{2}$ 6 7 8 9	5 & 4	Owner	2
174 Hunter John	w $\frac{1}{2}$ 6 & 7	4	F. son	2
175 Hunter Phineas	w $\frac{1}{2}$ 6 & 7	4	F. son	2
J 176 Hunter George	2 & w $\frac{1}{2}$ 10	5	Owner	2
J 310 Hunter John	8 & n $\frac{1}{2}$ 8	6 & 7	Owner	3
311 Hunter Samuel	n $\frac{1}{2}$ 8	7	F. son	3
312 Hunter William	n $\frac{1}{2}$ 8	7	F. son	3
J 257 Hunter Richard jr	9	6	Tenant	3
J 32 Hutchinson Thomas	p 13	1	Owner	2
J 7 Huxtable John	4	1	Owner	2
J 240 Jacques William	s $\frac{1}{2}$ A	6	Owner	3
J 242 Jacques Solomon	1	7	Tenant	3
20 Johns John	p 10	1	Owner	2
325 Johns Richard	12	7	Owner	3
J 330 Johns Silas	n $\frac{1}{2}$ 13 & s $\frac{1}{2}$ 14	7	Owner	3
331 Johns John	p 14	7	Owner	3
J 83 Jones Henry	11	2	Owner	2
125 Jones James	p 6	3	Tenant	2
127 Jones John	p 9	3	Owner	NR
J 128 Jones Thadeus	p 9	3	Tenant	2
297 Jones Richard	A	7	Owner	3
J 708 Jones Daniel	w $\frac{1}{2}$ 10	S W B	Owner	11
709 Jones Richard	w $\frac{1}{2}$ 10	S W B	F. son	11
J 11 Kelland Mathew	p 6	1	Owner	2
J 76 Kelland Robert	5 & 6	1	Tenant	2
J 77 Kerslake John	7	2 & 3	Tenant	2
J 81 Kerslake Henry	10	2	Owner	2
J 82 Kerslake Robert	10	2	Tenant	2
J 69 Keys Josepn	p 1	2	Owner	1
713 Kensela James	p 12	S W B	Owner	11
J 124 Luxten Frederick	p 5	3	Owner	2

List of Names added to the Printed List in polling Subdivision No. 1, o. r. Revision by me, Esquire, at a Court holden on the

POLLING SUBDIVISION NO. 1--CONTINUED.

J 711	Mara John	p 12 & 10	S W B	Owner	11
712	Mara Michael	p 12 & 10	S W B	F. son	11
J 177	Martin William	e 1/2 7, 8, 9 & 10	4	Owner	2
178	Martin Samuel	e 1/2 7, 8, 9 & 10	4	F. son	2
J 16	May Thomas	9 & p 8	1	Owner	2
17	May George	9 & p 8	1	F. son	2
J 295	Mills David	D	7	Tenant	3
J 505	Miners Wm sen.	n 1/2 6	7	Owner	3
J 306	Miners John	s 1/2 6	7	Tenant	3
J 316	Miners William jr.	p 10	7	Owner	3
J 116	Marley John sen.	2 & W 1/2 1	3	Owner	1
117	Marley John jr.	2 & W 1/2 1	3	F. son	1
40	McInnis John	p s 1/2 15	1	Owner	NR
J 707	Ogden John	9	S W B	Owner	11
19	Oke James	p 10	1	Owner	NR
J 239	Parkinson Samuel	B	6	Owner	3
J 18	Parsons Henry	p 6	1	Tenant	2
J 277	Perkin William	15	6	Owner	3
J 179	Pincombe John	p 10	4	Owner	2
25	Prier Thomas	p 14	1	Owner	NR
J 217	Prout John	12	5	Owner	2
J 185	Pugsley William	p 14	4	Tenant	2
J 243	Pym John	2	6	Owner	3
J 212	Quinton William	A 1 n 1/2 3,4,5,6,7 & 8	5	Owner	1
J 213	Quinton Richard	A 1 n 1/2 3,4,5,6,7 & 8	5	Owner	1
J 80	Richards David	p 13	1	Owner	2
J 292	Ridley Thomas	s 1/2 e	7	Tenant	3
J 295	Ridley Robert	n 1/2 e	7	Owner	3
284	Robinson William	p 10	6	Owner	3
J 73	Rook George jr.	4	2	Owner	2
74	Rook George sen.	4	2	Owner	2
J 180	Rowliffe John	s 1/2 11 & e 1/2 9	4 & 5	Owner	2
J 183	Rowliffe William	13 & s 1/2 13 & w 1/2 9	4 & 5	Owner	2
J 184	Rowliffe Philip	'8 & s 1/2 13 & w 1/2 9	4 & 5	Owner	2
417	Rowliffe James	2	7	Owner	3
118	Rundle William	3	3	Owner	2
J 119	Rundle Henry	3	3	Occupant	2
J 71	Sample John	2	2	Owner	2
J 218	Shute Thomas	14	5	Owner	2
219	Shute John	14	5	F. son	2
248	Skinner William	s 1/2 5	6	Owner	3
J 304	Skinner Samuel	5 & n 1/2 4	7	Owner	3
255	Sleamon William	p 7	6	Owner	3
J 309	Sleamon John	s 1/2 8	7	Tenant	3
315	Sleamon George	p 10	7	Owner	3
276	Smale Thomas	p 14	6	Owner	3
J 301	Small Edmond	w 1/2 1	7	Owner	3
302	Small Edward	w 1/2 1	7	F. son	3
J 79	Smith Samuel	8	2	Tenant	2
J 263	Smith Henry	p 10	7	Owner	3
33	Spicer John	p 14	1	Owner	2
J 322	Spicer William B	p 10	7	Owner	3
J 170	Sprague Obed	n 1/2 2 & e 1/2 3	4	Owner	2

(see s d 3)

List of Names added to the Printed List in polling Subdivision No. 1, on Revision by me, Esquire, at a Court holden on the

No.	NAME.	Loc.	CON. OR STREET.
117	W. H. ...		
118	W. H. ...		
119	W. H. ...		
120	W. H. ...		
121	W. H. ...		
122	W. H. ...		
123	W. H. ...		
124	W. H. ...		
125	W. H. ...		
126	W. H. ...		
127	W. H. ...		
128	W. H. ...		
129	W. H. ...		
130	W. H. ...		
131	W. H. ...		
132	W. H. ...		
133	W. H. ...		
134	W. H. ...		
135	W. H. ...		
136	W. H. ...		
137	W. H. ...		
138	W. H. ...		
139	W. H. ...		
140	W. H. ...		
141	W. H. ...		
142	W. H. ...		
143	W. H. ...		
144	W. H. ...		
145	W. H. ...		
146	W. H. ...		
147	W. H. ...		
148	W. H. ...		
149	W. H. ...		
150	W. H. ...		
151	W. H. ...		
152	W. H. ...		
153	W. H. ...		
154	W. H. ...		
155	W. H. ...		
156	W. H. ...		
157	W. H. ...		
158	W. H. ...		
159	W. H. ...		
160	W. H. ...		
161	W. H. ...		
162	W. H. ...		
163	W. H. ...		
164	W. H. ...		
165	W. H. ...		
166	W. H. ...		
167	W. H. ...		
168	W. H. ...		
169	W. H. ...		
170	W. H. ...		
171	W. H. ...		
172	W. H. ...		
173	W. H. ...		
174	W. H. ...		
175	W. H. ...		
176	W. H. ...		
177	W. H. ...		
178	W. H. ...		
179	W. H. ...		
180	W. H. ...		
181	W. H. ...		
182	W. H. ...		
183	W. H. ...		
184	W. H. ...		
185	W. H. ...		
186	W. H. ...		
187	W. H. ...		
188	W. H. ...		
189	W. H. ...		
190	W. H. ...		
191	W. H. ...		
192	W. H. ...		
193	W. H. ...		
194	W. H. ...		
195	W. H. ...		
196	W. H. ...		
197	W. H. ...		
198	W. H. ...		
199	W. H. ...		
200	W. H. ...		

List of Names added to the Printed List in polling Subdivision No. 1 on Revision by me, Esquire, at a Court holden on the day of 1887

256
319
270
222
36
88
34
320
21
22

181
12
8
23
39
84
382
66
134
710
269
37
214
182
215
216

PAR

No. of ROLL

68 C

373 D

27 H

PAR

POLLING SUBDIVISION NO. 1—CONTINUED.

J 256 Taylor John	p 10	6	Tenant	3
319 Taylor Anthony	p 10	7	Owner	3
J 270 Thompson Martin	p 10 & 11	5 & 6	Owner	3
J 222 Tom James	n 1/2 15	5	Owner	2
36 Treble John	p 13	1	Owner	2
J 38 Trivitt Thomas	p 15	1	Owner	2
84 Veal John	p 14	1	Owner	2
320 Veal Thomas	p 10	7	Occupant	3
21 Vosper John	p 11	1	Owner	2
22 Vosper George	p 11	1	Tenant	2
J 181 Wadlen Richard	n 1/2 11	4	Owner	3
J 12 Walker James	p 6	1	Owner	2
J 8 Webber George	n 1/2 5, p 6	1	Owner	2
J 23 Weir George	p 11	1	Tenant	2
J 39 Welsh John	p 15	1	Owner	2
J 84 Welsh John	12	2	Owner	2
J 332 Werry William	15	7	Owner	3
J 86 Westcott James	e 1/2 15	2	see s d 4 Owner	2
184 Westcott William	14	2	see s d 2 Owner	2
J 710 Whelihan John	11	SW B	Owner	11
269 Wilcox Robert	p 10	6	Owner	3
J 37 Willis John	e 1/2 14 & p 15	1 & 2	Owner	2
J 214 Wilson Thomas	pts 10 & 11	5	Owner	3
J 182 Wood William H.	13	4	Tenant	3
J 215 Wood William	p 11 & 9	5	Owner	2
216 Wood Daniel	p 11	5	F. son	2

PART II.— List of Persons entitled to vote at Municipal Elections ONLY.

No. on ROLL.	NAME.	LOT.	CON.	TITLE.	P. O.
68	Cave John	p 1	2	Owner	4
373	Delbrido Richard jr.	p 5	5	(see s d 3) Owner	
27	Hopins Hugh	p 13	1	Owner	2

PART III.— List of persons entitled to vote at Elections to the Legislative Assembly ONLY.

List of Names added to the Printed List in polling Subdivision No. 1, on Revision by me, Esquire, at a Court holden on the

PA
Con

- No. 587
- No. 588
- 590
- J 596
- J 62
- J 193
- J 195
- J 589
- J 110
- J 234
- J 236
- 230
- J 137
- 138
- J 44
- J 203
- 204
- J 205
- J 66
- J 696
- 697
- 159
- J 281
- J 283
- 284
- 285
- 286
- J 53
- J 54
- J 55
- J 152
- J 238

List of Names added to the Printed List in polling Subdivision No. 1, on Revision by me,

Esquire, at a Court holden on the

day of 1881

No.	NAME.	LOT.	CON. OR STREET.
1
2
3
4
5
6
7
8
9
10
11
12
13
14
15
16
17
18
19
20
21
22
23
24
25
26
27
28
29
30
31
32
33
34
35
36
37
38
39
40
41
42
43
44
45
46
47
48
49
50

VOTERS' LIST---1881.

MUNICIPALITY OF USBORNE.

PART 1.—List of Persons entitled to vote at BOTH Municipal Elections and Elections to the Legislative Assembly.

POLLING SUBDIVISION NO. 2.

Comprising Lots N $\frac{1}{2}$ 21 to 35 inclusive, in the 1st concession; all the lots north of the sideline between lots 15 and 16 in concessions 2, 3, 4, 5 and 6: lots 5 to 10 inclusive; N. and S Thames Road; lots 24 to 30 inclusive N. E. Boundary.

No. on ROLL.	NAME.	LOT.	CON.	TITLE.	P. O.
J 587	Airth James jr.	p 5	N.T.R	Owner	2
J 588	Airth James sen.	p 5	N.T.R	Owner	2
	590 Allin Thomas	p 6	N.T.R	Owner	2
J 596	Allison John	p 10 & p 23	N.T.R & 6	Owner	4
J 62	Anderson John	pts 20 & 21	2	Owner	2
J 193	Armstrong James	23 & p 6	4 & N.T.R.	Owner	2
	195 Armstrong George sen	24	4	Owner	NR
J 589	Armstrong George	p 6	N.T.R	Owner	2
J 110	Balsdon George	32	3	Tenant	8
J 234	Bell William sen.	p 31	6	Owner	7
J 236	Bell William jr.	p 31	5	Owner	7
	230 Bishop Archibald	26 & e $\frac{1}{2}$ 26	5 & 4	Owner	2
J 137	Bissett James	p 17	3	Owner	2
	138 Bissett Thomas	p 17	3	F. son	2
J 44	Blatchford George	n $\frac{1}{2}$ 21	1	Owner	2
J 203	Blatchford Richard	pts 31 & 32; pts 29 & 30	4 & 2	Owner	8
	204 Blatchford John	p 31	4	F. son	8
	205 Blatchford William	p 31	4	F. son	8
J 66	Bonthron James	p 35	1	Owner	8
J 696	Bowerman Ichabod	27	N.E.B	Owner	7
	697 Bowerman John	27	N.E.B	F. son	7
	159 Buchannon Alex.	33	3	Owner	8
J 281	Cameron John	p 23	6	Owner	7
J 283	Cann Robert	24, 26 & p 25	6	Owner	7
	284 Cann Thomas	p 25	6	F. son	7
	285 Cann Charles	p 25	6	F. son	7
	286 Caun John	p 25	6	F. son	7
J 53	Case George F.	30 & s $\frac{1}{2}$ 32	1	Owner	8
J 54	Case Joseph	s $\frac{1}{2}$ 31 & n $\frac{1}{2}$ 31	1	Owner	8
J 55	Case Thomas M.	s $\frac{1}{2}$ 31 & n $\frac{1}{2}$ 31	1	Owner	8
J 152	Cornish Thomas	n $\frac{1}{2}$ 27	3	Owner	2
J 233	Cudmore Thomas	30	5	Owner	7

List of Names added to the Printed List in polling Subdivision No. 1, on Revision by me, Esquire, at a Court holden on the day of 1881.

POLLING SUBDIVISION NO. 2—CONTINUED.

J 147	Dayman William	s $\frac{1}{2}$ 24	3	Owner	2
J 148	Dayman Humphrey	n $\frac{1}{2}$ 24	3	Owner	2
	65 Doan Hadley	p 34	1	Owner	8
J 58	Dougall Henry	p 33	1	Owner	8
J 59	Dougall James	p 33	1	Owner	8
J 60	Dougall David	p 33	1	Owner	8
J 113	Dougall David sen.	35	3	Owner	8
J 104	Down John	27	3	Owner	8
J 194	Down Thomas	24	4	Owner	2
				Tenant	2
J 226	Edworthy George	18	5	Tenant	2
J 63	Elder James	p 34	1	Owner	8
J 67	Elder William	p 35	1	Owner	8
J 287	Etherington Thomas	p 27	6	Owner	7
J 144	Elston Richard	22	3	Tenant	2
J 231	Etherington Stephen	17 & 28	5	Owner	2
	87 Frayne James	pt 16 & s $\frac{1}{2}$ 17	2	F. son	2
J 88	Frayne Robert	9 16 & s $\frac{1}{2}$ 17	2	Owner	2
J 90	Frayne John	e $\frac{1}{2}$ 20	2	Owner	2
J 237	Garland James	p 25	3	Owner	8
J 553	Gibson Robert	5	S.T.R	Owner	2
554	Gibson Andrew	5	S.T.R	F. son	2
687	Glenn John sen	30	6	see s d 4	7
290	Greenwood Philip	29	6	Owner	7
J 95	Harris John	s $\frac{1}{2}$ 23	2	Owner	2
J 229	Harris John	25	5	Owner	3
J 42	Harton Thomas	23	1	Owner	2
J 43	Harton George	23	1	Owner	2
J 142	Harvey Richard	20 & s $\frac{1}{2}$ 23	3	Owner	2
J 48	Hawkins George	28 & 29	1	Owner	8
49	Hawkins Thomas	28 & 29	1	F. son	8
50	Hawkins Joseph	28 & 29	1	F. sou	8
51	Hawkins Francis	28 & 29	1	F. son	8
J 139	Hodgson James	18, 19 & 18,	2 & 3	Owner	2
227	Horney Henry	23 & s $\frac{1}{2}$ 24	5	Owner	2
J 228	Horney Charles H.	n $\frac{1}{2}$ 24	5	Owner	2
693	Horton Samuel sen.	26	N.E.B	Owner	NR
694	Horton Samuel jr.	26	N.E.B	F. son	7
695	Horton Nicholas	26	N.E.B	F. son	7
J 46	Jeckell Wil. A.	26	1	Owner	5
J 150	Johns James	25	3	Tenant	2
J 223	Johnston John	16	5	Tenant	2
J 224	Johnston David	16	5	Tenant	2
J 93	Jory James	22 & e $\frac{1}{2}$ 21	2	Owner	2
J 94	Jory Simon	22 & e $\frac{1}{2}$ 21	2	Owner	2
				Tenant	2
J 105	Keddy Walter	28	3	Owner	2
J 153	Keddy Ralph	s $\frac{1}{2}$ 28	3	Owner	2
J 154	Keddy William	n $\frac{1}{2}$ 28	3	Owner	2
J 108	Kernick Thomas	26	3	Owner	2
J 140	Kernick Daniel	19	3	Owner	2
141	Kernick William J.	19	3	F. son	2
J 190	Kydd Charles	16 & p 16	4 & 6	Tenant	2
J 191	Kydd William	18 & n $\frac{1}{2}$ 17	4	Owner	2
J 192	Kydd Robert sen.	18	4	Owner	2

List of Names added to the Printed List in polling Subdivision No. 2, on Revision by me,

Esquire, at a Court holden on the

day of

1881

J 280
 J 282
 102
 J 107
 J 108
 J 279
 J 559
 560
 J 151
 J 64
 144
 593
 149
 J 211
 J 156
 157
 J 158
 J 198
 199
 J 200
 201
 J 232
 J 111
 J 112
 J 556
 557
 J 595
 J 209
 210
 J 91
 J 597
 600
 J 594
 J 206
 J 207
 J 47
 J 701
 J 98
 J 99
 J 100
 J 101
 J 225
 143
 288
 62
 J 591
 592
 J 698
 699
 J 700

List of Names added to the Printed List in polling Subdivision No. 2, on Revision by me,

..... Esquire, at a Court holden on the
 day of 1881.

No.	NAME.	LOT.	CON. OR STREET.	
1				
2				
3				
4				
5				
6				
7				
8				
9				
10				
11				
12				
13				
14				
15				
16				
17				
18				
19				
20				
21				
22				
23				
24				
25				
26				
27				
28				
29				
30				
31				
32				
33				
34				
35				
36				
37				
38				
39				
40				
41				
42				
43				
44				
45				
46				
47				
48				
49				
50				

POLLING SUBDIVISION NO. 2—CONTINUED.

J 280 Kydd Robert jr.	n $\frac{1}{2}$ 23	6	Owner	7
J 282 Kydd John	p 23	6	Owner	7
102 Loadman James	p 25	3	Owner	NR
J 107 Lowe George	n $\frac{1}{2}$ 31	3	Owner	8
J 108 Lowe John	e $\frac{1}{2}$ 31	3	Tenant	8
J 279 Madge Samuel	18	6	Owner	3
J 559 Madge Walter	10	S. T. R	Owner	4
560 Madge Pane	10	S. T. R	F. son	4
J 151 Manning Soloman	26 & s $\frac{1}{2}$ 27	3	Owner	2
J 64 Marshall John P.	p 34	1	Owner	8
144 Millar James	p 21	3	Owner	2
593 Millar David	8	N. T. R	Owner	NR
149 Mitchell Valentine	25	3	Owner	8
J 211 Mitchell William	35	4	Owner	8
J 156 Moir Andrew	30 & 31	3	Owner	8
157 Moir John	30 & 31	3	F. son	8
J 158 Moir Aelx.	32	3	Owner	8
J 198 Moir James	27, 28 & w $\frac{1}{2}$ 26	4	Owner	8
199 Moir George	28	4	F. son	8
J 200 Moir Robert	29	4	Owner	8
201 Moir Daniel	29	4	F. son	8
J 232 Moir John	29	5	Owner	8
J 111 Moir Peter	33	3	Owner	8
J 112 Moir George	34	3	Owner	8
J 556 Monteith George sen.	9	S. T. R	Owner	4
557 Monteith George jr.	9	S. T. R	F. son	4
J 595 Monteith Charles	9	N. T. R	Owner	4
J 209 Morrison Robert	33	4	Owner	8
210 Morrison Andrew	33	4	F. son	8
J 91 McCord Robert	p 20 & 21	2	Owner	5
J 597 McDonald Robert sen.	6	S. T. R	Owner	4
600 McDonald Alexander	6	S. T. R	F. son	2
J 594 McDongall Peter	8	N. T. R	Tenant	4
J 206 McQueen Peter	30	4	Owner	8
J 207 McQueen John	pts 31 & 32	4	Owner	8
J 47 McTaggart Samuel	27	1	Owner	5
J 701 McTaggart Martin	30	N. E. B	Owner	8
J 98 Oke William	24 & n $\frac{1}{2}$ 23	2 & 3	Owner	2
J 99 Oke James	24 & n $\frac{1}{2}$ 23	2 & 3	Owner	2
J 100 Oke Walter	24 & n $\frac{1}{2}$ 23	2 & 3	Owner	2
J 101 Oke Thomas	24 & n $\frac{1}{2}$ 23	2 & 3	Owner	2
J 225 Perkins Henry	17 & p 16	5 & 6	Owner	2
148 Pickard James	22	3	Owner	NR
288 Pollard Thomas	28	6	Owner	7
62 Rodgers Matthew	p 33	1	Owner	8
J 591 Russell Thomas	7	N. T. R	Occupant	2
592 Russell James	7	S. T. R	Owner	2
J 698 Ryckman John	28	N. E. B	Owner	7
699 Ryckman John W.	28	N. E. B	F. son	7
J 700 Ryckman Philip	29	N. E. B	Owner	7

List of Names added to the Printed List in polling Subdivision No. 2, on Revision by me, Esquire, at a Court holden on the

J 289 S
 J 160 S
 691 S
 J 692 S
 155 S

109 T
 J 146 T
 J 555 T

45 W
 J 86 W
 J 96 W
 89 V
 J 136 V
 208 V
 J 56 W
 J 278 W
 J 197 W
 J 106 W
 162 W
 163 W
 J 161 W
 57 W

PART

No. on
 ROLL.

PART

List of Names added to the Printed List in polling Subdivision No. 2, on Revision by me,

..... at a Court holden on the
 Esquire, day of 1881.

No.	NAME.	LOT.	CON. OR STREET.	
1				
2				
3				
4				
5				
6				
7				
8				
9				
10				
11				
12				
13				
14				
15				
16				
17				
18				
19				
20				
21				
22				
23				
24				
25				
26				
27				
28				
29				
30				
31				
32				
33				
34				
35				
36				
37				
38				
39				
40				
41				
42				
43				
44				
45				
46				
47				
48				
49				
50				
51				
52				
53				
54				
55				
56				
57				
58				
59				
60				
61				
62				
63				
64				
65				
66				
67				
68				
69				
70				
71				
72				
73				
74				
75				
76				
77				
78				
79				
80				
81				
82				
83				
84				
85				
86				
87				
88				
89				
90				
91				
92				
93				
94				
95				
96				
97				
98				
99				
100				

POLLING SUBDIVISION NO. 2—CONTINUED.

J 289	Smallacombe George	28	6	Owner	7
J 160	Stewart Robert	34	3	Owner	8
691	Stewart James	24 & 25	N.E.B	Owner	7
J 692	Stewart Neil	24 & 25	N.E.B	Occupant	7
155	Strang John	29	3	Owner	8
109	Trick John	32	3	Owner	NR
J 146	Tucker John	p 21	3	Tenant	2
J 555	Tyndall Anthony	8	S.T.R	Tenant	2
45	Walper Able	24 & 25	1	Owner	5
J 86	Westcott James	p 16	2	see s d 1 Owner	2
J 96	Westcott Christopher	n $\frac{1}{2}$ 23	2	Owner	2
89	Westcott Henry	n $\frac{1}{2}$ 17	2	Owner	2
J 136	Westcott William	16	3	Owner	2
208	Westlake William	p 32	4	Owner	7
J 56	White William	n $\frac{1}{2}$ 32	1	Owner	8
J 278	Whitlock Isaac	17	6	Owner	2
J 197	Wilson James	25	4	Owner	2
J 106	Wood James	w $\frac{1}{2}$ 29 & 30	3	Owner	2
162	Wood John	35 & 34	3 & 4	F. son	8
163	Wood William jr.	35 & 34	3 & 4	F. son	8
J 161	Wood William sen.	35 & 34	3 & 4	Owner	8
57	Workman James	p 33	1	Owner	8

PART II.— List of Persons entitled to vote at Municipal Elections ONLY.

No. on ROLL.	NAME.	LOT.	CON.	TITLE.	P. O.
--------------	-------	------	------	--------	-------

PART III.— List of persons entitled to vote at Elections to the Legislative Assembly ONLY.

List of Names added to the Printed List in polling Subdivision No. 2, on Revision by me,

Esquire, at a Court holden on the

day of

1881

PAGE
Com

- No. of ROLL
- J 662 A
 - J 428 A
 - J 440 A
 - 418 I
 - J 361 B
 - J 471 B
 - 360 B
 - J 352 B
 - J 401 B
 - J 406 B
 - J 407 B
 - J 376 B
 - J 642 B
 - 425 B
 - 457 B
 - J 473 C
 - 474 C
 - 475 C
 - J 369 Cl
 - J 668 Co
 - J 649 Co
 - J 410 Co
 - 411 Co
 - J 418 Co
 - J 462 Cr
 - 463 Cr
 - J 477 Cr
 - J 422 Co
 - J 427 D
 - J 370 De

List of Names added to the Printed List in polling Subdivision No. 3, on Revision by me,

..... Esquire, at a Court holden on the
 day of 1881.

No.	NAME.	LOT.	CON. OR STREET.

VOTERS' LIST---1881.

MUNICIPALITY OF USBORNE.

PART 1.—List of Persons entitled to vote at BOTH Municipal Elections and Elections to the Legislative Assembly.

POLLING SUBDIVISION NO. 3.

Comprising all the lots south of the line between lots 12 and 13 in concessions 8, 9, 10, 11, 12, 13 and 14; lots 13 and 14 S. W. Boundary; lots 3 to 22 inclusive S. E. Boundary,

No. on ROLL.	NAME.	LOT.	CON.	TITLE.	P. O
J 662	Abray John W.	p 13	S.E.B	Owner	9
426	Annan David	12	9	Owner	NR
J 440	Avey Richard	B	10	Owner	9
418	Balkwill James	s $\frac{1}{2}$ 9	11	Tenant	NR
J 361	Batton John	n $\frac{1}{2}$ 4 & p 15	8	Owner	10
J 471	Beavers Benjamin	4 & p 3	11	Owner	9
360	Beer James	pt 5	8	Owner	10
J 352	Brock John jr.	B	8	Tenant	10
J 401	Brock Samuel	E	9	Owner	10
J 406	Brock John	B	9	Owner	10
J 407	Brock William	p 2 & A & 21	8 & 9 & S.E.B	Owner	10
J 376	Brown Henry	pts 10 & 11	8 & 9	Owner	10
J 642	Brown Samuel	p 9	S.E.B	Owner	6
425	Buckingham William	p 10	9	Tenant	10
457	Burns Peter	e $\frac{1}{2}$ 6	11	Owner	10
J 473	Camm John	7 & n $\frac{1}{2}$ 6	11 & 10	Owner	10
474	Camm Rickard	7	11	F son	10
475	Camm Thomas	7	11	F. son	10
J 369	Clements Isaac	n $\frac{1}{2}$ 7	8	Owner	10
J 668	Cook William	15	S.E.B	Tenant	9
J 649	Copeland John	p 12	S.E.B	Owner	9
J 410	Cornish William sen.	3 & p 4	9	Owner	10
411	Cornish William jr.	3 & p 4	9	F. son	10
J 413	Cornish Francis	p 4	9	Owner	10
J 462	Creery William	11	10	Owner	10
463	Creery Robert sen.	12	10	Owner	10
J 477	Creery Robert jr.	8	11	(see s d 4) Owner	10
J 422	Cook Thomas	n $\frac{1}{2}$ 11 & 10	8 & 9	Owner	10
J 427	Daniels James	12	9	Tenant	10
J 370	Delbridge William	s $\frac{1}{2}$ 8 & 9	8 & 9	Owner	10

List of Names added to the Printed List in Polling Subdivision No. 3, on Revision by me, Esquire, at a Court holden on the

List of Names added to the Printed List in polling Subdivision No. 3, on Revision by me,

.....*Esquire,*.....*at a Court holden on the*
*day of*.....*1881.*

No.	NAME.	LOT.	COR. OR STREET.

- J 372
- J 420
- J 662
- J 632
- J 633
- J 448
- J 663
- J 657
- J 476
- J 485
- J 653
- J 446
- J 472
- 659
- J 981
- J 458
- 482
- 483
- 508
- J 504
- J 508
- 509
- 510
- J 484
- J 498
- 499
- J 637
- J 867
- J 868
- J 408
- J 421
- J 373
- J 862
- J 384
- J 865
- J 864
- J 353
- J 383
- J 527
- J 656
- 714
- 715
- J 505
- 520
- 521
- 522
- J 525
- 630
- J 641
- 647

POLLING SUBDIVISION NO. 3—CONTINUED.

J 371 Delbridge Richard sen.	s $\frac{1}{2}$ 8 & 9	8 & 9	Owner	10
J 372 Delbridge Richard jr.	n $\frac{1}{2}$ 8, e $\frac{1}{2}$ 9 & s $\frac{1}{2}$ 7	8 & 7	Owner	10
J 420 Delbridge John	8 & n $\frac{1}{2}$ 7	9	Owner	10
J 665 Dodd William	14	S.E.B	Tenant	9
J 632 Doupe Julius	p 8	S.E.B	Owner	6
J 633 Doupe Adam	p 8	S.E.B	Owner	6
J 448 Easterbrook John	4 & 5	10	Tenant	9
J 668 Edwards Robert	p 13	S.E.B	Owner	9
J 657 Elliott Thomas	p 13	S.E.B	Owner	9
J 476 Fletcher Robert	w $\frac{1}{2}$ 6	11	Owner	10
J 485 Fletcher Michael sen.	12	11	Owner	10
J 653 Ford Samuel	pts 12 & 13	S.E.B	Owner	9
J 446 Frayne John	s $\frac{1}{2}$ 3	10	Tenant	9
J 473 Fuller Chauncey	5 & s $\frac{1}{2}$ 6	11 10	Owner	9
659 Gernyn David	p 13	S.E.B	Owner	9
J 381 Godbolt Frederick	p 11	8	Owner	10
J 458 Godbolt John	10	10	Owner	10
482 Godbolt George sen.	10	11	Owner	10
483 Godbolt Charles	10	11	F. son	10
503 Gourley Archibald	11	12	Owner	6
J 504 Gourley John	11	12	Owner	6
J 508 Harrah George	11	13	(see s d 4) Owner	6
509 Harrah Thomas	11	13	F. son	6
510 Harrah Fergus	11	13	F. son	6
J 484 Hazlewood Thomas	11	11	Owner	10
J 498 Hazlewood William	8	12	Owner	6
499 Hazlewood George W.	8	12	F. son	6
J 637 Hazlewood John	p 9	S.E.B	Owner	6
J 367 Hern Henry	n $\frac{1}{2}$ 6	8	Owner	10
J 868 Hern Philip	s $\frac{1}{2}$ 7	8	Owner	10
J 408 Hern Thomas	1 & n $\frac{1}{2}$ 2	9 & 8	Owner	10
J 421 Heywood George	n $\frac{1}{2}$ 9 & p 10	9 & 8	Owner	10
J 873 Holman G. W.	p 10	8	Tenant	10
J 362 Hogg Samuel	p 5	8	Owner	10
J 364 Hogg Joseph	p 5	8	Owner	10
J 365 Hogg Herbert	p 5	8	Owner	10
J 864 Hopkins John	14	S.E.B	Owner	13
J 363 Horn Samuel R.	p A	8	Owner	9
J 383 Hull Ishmael	p 11	8	Tenant	10
J 627 Irvine John	n $\frac{1}{2}$ 12	12	(see s d 4) Owner	6
J 656 Kahler Henry	p 13	S.E.B	Owner	9
714 Kebo Philip	13	S.W.B	Owner	11
715 Kebo Patrick	13	S.W.B	F. son	11
J 505 Kirk William	s $\frac{1}{2}$ 12	12	Owner	6
520 Kirk John	8	13	Owner	6
521 Kirk David	8	13	F. son	6
522 Kirk Robert	8	13	F. son	6
J 625 Kirk Alexander	s $\frac{1}{2}$ 10	13	Owner	6
630 Kirk Louis	p 8	S.E.B	Owner	6
J 641 Kirk Robert	p 9	S.E.B	Owner	6
647 Kirk David	11 & p 8	S.E.B	Owner	6

List of Names added to the Printed List in polling Subdivision No. 3, on Revision by me, Esquire, at a Court holden on the day of 1887

No.	NAME.	LOCF.	CON. OR STREET.

.....day of.....1881.

.....Esquire,..... at a Court holden on the

List of Names added to the Printed List in polling Subdivision No. 3, on Revision by me,

- J 648 E
- J 416 E
- J 661 E
- 526 M
- J 650 M
- J 501 M
- J 523 M
- 524 M
- J 447 M
- 378 M
- 644 M
- J 716 M
- J 717 M
- J 640 M
- J 672 M
- J 628 M
- 629 M
- J 470 N
- J 441 N
- J 666 N
- 667 N
- J 384 N
- 356 P
- 357 Pa
- J 347 Pe
- J 348 Pe
- J 340 Pe
- 350 Pe
- 351 Pe
- J 409 Pe
- J 497 Pe
- 377 Po
- 655 Pr
- 449 R
- 450 Re
- J 460 Ri
- J 461 Ri
- J 380 Ro
- J 442 Ro
- J 453 Ro
- J 454 Ro
- J 669 Ro
- 670 Ro
- J 417 Ro
- J 346 Sa
- J 502 Sa
- J 634 Se
- 635 Se
- 537 Shi
- 538 Shi

POLLING SUBDIVISION NO. 3—CONTINUED.

J 648 Kirk James	11 & p 8	S.E.B	Owner	6
J 416 Kyle James	5	9	Owner	10
J 661 Lankin James.	19	S.E.B	Tenant	9
526 Mahon David	n $\frac{1}{2}$ 10	13	Owner	6
J 650 Manwaring John	p 12	S.E.B	Owner	9
J 501 Marshall William H.	n $\frac{1}{2}$ 9	12	Occupant	6
J 523 Marshall Westheral	9	13	Owner	6
524 Marshall John	9	13	F. son	6
J 447 Martin John	n $\frac{1}{2}$ 3	10	Owner	10
378 Miller David	p 11	8	Owner	10
644 Miller Alfred	p 9	S.E.B	Owner	6
J 716 Murley Francis	p 14	S.W.B	Tenant	11
J 717 Murley Benjamin	p 14	S.W.B	Owner	11
J 640 McCurdy John	p 9	S.E.B	Owner	6
J 672 McGee Patrick	22	S.E.B	Owner	11
J 628 McGregor John sen.	7 & p 5	S.E.B	Owner	6
629 McGregor John	7 & p 5	S.E.B	F. son	6
J 470 Nagle John	2 & 16	11 & S.E.B	Owner	9
J 441 Nagle Thomas	A	10	Owner	9
J 666 Nagle James jr.	17	S.E.B	Owner	9
667 Nagle James sen.	15	S.E.B	Owner	9
J 384 Northey Henry	12 & p 11	8	Owner	10
356 Parkinson Thomas	3	8	Owner	10
357 Parkinson David	3	8	F. son	10
J 347 Pearson Albert	F & E	8	Occupant	11
J 348 Pearson Walter	F & E	8	Occupant	11
J 349 Peart Joseph	C & D	8	Owner	10
350 Peart Samuel	C & D	8	F. son	10
351 Peart Francis	C & D	8	F. son	10
J 409 Penwarden Thomas	2	9	Owner	10
J 497 Porter Robert	7	12	Owner	6
377 Powell George	p 11	8	Owner	10
655 Prouse John	p 13	S.E.B	Tenant	9
449 Reeves Sigsworth	4 & 5	10	Owner	NR
450 Reeves Thomas	4 & 5	10	Owner	NR
J 460 Richardson James	11	10	Tenant	10
J 461 Richardson Richard	11	10	Tenant	10
J 380 Robinson Robert	p 11	8	Owner	6
J 442 Routley Emanuel	1 & p 2	10	Tenant	9
J 453 Routley Matthew	8	10	Owner	10
J 454 Routley Samuel	n $\frac{1}{2}$ 7	10	Owner	10
J 669 Routley William	18	S.E.B	Owner	9
670 Routley James	18	S.E.B	F. son	9
J 417 Rowcliffe James	6	9	Owner	10
J 346 Saddler James	G	8	Owner	11
J 502 Sample Samuel	10	12	Owner	6
J 634 Seaburn John	p 8	S.E.B	Owner	6
635 Seaburn James	p 8	S.E.B	Occupant	6
537 Shier Adam	11 & 12	14	Owner	6
538 Shier Samuel A.	11 & 12	14	F. son	6

(see s d 1)

List of Names added to the Printed List in polling Subdivision No. 3, on Revision by me, Esquire, at a Court holden on the

- 660 S
- J 445 S
- J 643 S
- J 639 S
- J 671 S
- J 638 S
- 661 S
- J 402 T
- J 403 T
- 404 T
- 405 T
- J 414 T
- J 415 T
- J 652 T
- J 354 T
- 355 T
- J 627 T
- 636 T
- J 375 T
- J 423 T
- 424 T
- 443 W
- J 441 W
- J 452 W
- J 455 W
- J 456 W
- J 478 W
- 500 W
- J 625 W
- J 374 W
- J 626 W
- 419 W
- 480 W
- J 481 W

List of Names added to the Printed List in polling Subdivision No. 3, on Revision by me,

..... Esquire, at a Court holden on the

..... day of 1881.

No.	NAME.	LOT.	CON. OR STREET.

PART

No. on
RO.L.

PART

POLLING SUBDIVISION NO. 3—CONTINUED.

660	Shier Johnathan	p 13	S.E.B	Owner	9
J 445	Skinner Samuel	p 2	10	Owner	9
J 643	Somerville Thomas	p 9	S.E.B	Owner	6
J 639	Sparling John B.	p 9	S.E.B	Owner	6
J 671	Squires Henry	20	S.E.B	Owner	11
J 638	Stephens James	p 9	S.E.B	Owner	6
661	St. John William	p 12	S.E.B	Owner	6
J 402	Taylor William	D & p G	9	Owner	10
J 403	Taylor John	p C	9	Owner	10
404	Taylor Robert	p C	9	F. son	10
405	Taylor James	p C	9	F. son	10
J 414	Taylor William	n $\frac{1}{2}$ 4	9	Occupant	10
415	Taylor Richard	n $\frac{1}{2}$ 4	9	Owner	10
J 652	Tombes Richard	p 12	S.E.B	Tenant	9
J 354	Towl John	1 & s $\frac{1}{2}$ 4	8	Owner	10
355	Towl William H.	1 & s $\frac{1}{2}$ 4	8	F. son	10
J 627	Tufts Thomas	6	S.E.B	Owner	6
636	Tufts James C.	p 8	S.E.B	Owner	6
J 375	Turnbull George	w $\frac{1}{2}$ 9 & 10	8	Owner	10
J 423	Turnbull Andrew	p 11	9	Owner	10
424	Turnbull William	p 11	9	Owner	10
443	Walker David	p 2	10	Owner	9
J 444	Walker William	n $\frac{1}{2}$ 2 & p 3	10 & 11	Owner	9
J 452	Washburn Allen	s $\frac{1}{2}$ 7	10	Tenant	10
J 455	Washburn Charles	9 & e $\frac{1}{2}$ 6	10 & 11	Tenant	10
J 456	Washburn Robert	9 & e $\frac{1}{2}$ 6	10 & 11	Tenant	10
J 478	Webb Henry	8	11	Tenant	10
500	Webb William	s $\frac{1}{2}$ 9	12	Owner	6
J 625	Wiseman William	3	S.E.B	Owner	6
J 374	Wood Robert	w $\frac{1}{2}$ 9 & 10	8	Tenant	10
J 626	Wood William	p 5	S.E.B	Tenant	6
419	Wynn Arthur	s $\frac{1}{2}$ 9	11	Owner	10
480	Wynn William	s $\frac{1}{2}$ 9	11	Owner	10
J 481	Wynn David	s $\frac{1}{2}$ 9	11	Occupant	10

PART II. — List of Persons entitled to vote at Municipal Elections ONLY.

No. on ROLL.	NAME.	LOT.	CON.	TITLE.	P. O.
--------------	-------	------	------	--------	-------

PART III.—List of persons entitled to vote at Elections to the Legislative Assembly ONLY.

List of Names added to the Printed List in polling Subdivision No. 3, on Revision by me, Esquire, at a Court holden on the

PAR
Com

- No. of
ROLL
- J 684
 - J 888
 - 612
 - 674
 - J 675
 - J 677
 - J 467
 - 468
 - J 685
 - 490
 - J 491
 - 807
 - J 676
 - 549
 - J 550
 - 551
 - J 539
 - 570
 - J 571
 - 435
 - J 567
 - J 588
 - J 609
 - J 892
 - J 429
 - J 480
 - 451
 - 615

List of Names added to the Printed List in pulling Subdivision No. 3, on Revision by me,
 Esquire, at a Court holden on the
 day of 1881.

No.	NAME.	LOT.	CON. OR STREET.

VOTERS' LIST---1881.

MUNICIPALITY OF USBORNE.

PART 1.—List of Persons entitled to vote at BOTH Municipal Elections and Elections to the Legislative Assembly.

POLLING SUBDIVISION NO. 4.

Comprising all the lots north of the sideline between lots 15 and 16, con. 7 ; all the lots north of the side-line between lots 12 and 13 in concessions 8, 9, 10, 11, 12, 13, and 14, lots 14 to 18 inclusive in the 15th concession ; lots 1 and 2 S. E. Boundary ; all the lots on the Thames Road east of the con. road between lots 10 and 11 ; lots 11 to 23 inclusive N. E. B.

No. on ROLL.	NAME.	LOT.	CON.	TITLE.	P. O
684	Alexander Robert	20	N.E.B	Owner	7
388	Anderson Henry	24 & w $\frac{1}{2}$ 25	7	Owner	7
612	Armstrong Joseph	p 19	N.T.R.	Tenant	4
874	Ashton Francis	11	N.E.B	Owner	4
675	Ashton Joshua	12	N.E.B	Tenant	4
677	Ballantyne James	13	N.E.B	Owner	4
467	Bentley John	16	10	Owner	4
468	Bentley Jonathan	16	10	F. son	4
685	Bolton Abram	21	N.E.B	Owner	7
490	Bray John	17	11	Tenant	4
491	Bray William H.	17	11	Tenant	4
607	Brimacombe Azarius	p 18	N.T.R	Owner	4
676	Brimacombe Thomas	s p 12	N.E.B	Owner	4
549	Brown William sen.	17	15	Owner	6
550	Brown William jr.	17	15	F. son	6
551	Brown John	17	15	F. son	6
539	Bryans William	13	14	Owner	6
570	Cameron John	18	S.T.R	Owner	4
571	Cameron Thomas	e $\frac{1}{2}$ 17	N.T.R	Owner	4
435	Campbell John	17	9	Owner	NH
567	Campbell Andrew	p 17 & w $\frac{1}{2}$ 16	N & S.T.R	Owner	4
568	Campbell Simon	p 17 & e $\frac{1}{2}$ 16	N & S.T.R	Owner	4
609	Carlisle James	p 18	N.T.R	Owner	4
392	Clark Thomas	17	8	Tenant	10
429	Clark Thomas	e $\frac{1}{2}$ 14	9	Owner	10
430	Clark William	s $\frac{1}{2}$ 18 & n $\frac{1}{2}$ 15	8 & 9	Owner	10
431	Clark Elias	n $\frac{1}{2}$ 15	9	F. son	10
615	Clark Nicholas J.	p 19	N.T.R	Owner	10

List of Names added to the Printed List in polling Subdivision No. 3, on Revision by me, Esquire, at a Court holden on the

day of 1881.

POLLING SUBDIVISION NO. 4—CONTINUED.

J 129	Coates Thomas	14	8	(see s d 1)	Owner	2
J 603	Cottel John	13	N.T.R.		Owner	4
J 566	Cole Alfréd	e ½ 15	S.T.R.		Owner	4
388	Coward William	16	8		F. son	10
389	Coward Robert	16, n ½ 13, n ½ 14 s ½ 15 8 & 9	8		Owner	10
390	Coward Daniel	16	8		F. son	10
391	Coward George	16	8		F. son	10
463	Creery Robert sen.	13	10	(see s d 3)	Owner	10
J 464	Clark James	14	10		Owner	4
J 669	Clark William	13	9		Owner	10
614	Davis James	p 19	N.T.R.		Owner	4
J 622	Dawson Robert	2	S.E.B.		Owner	5
J 623	Dawson Archibald	2	S.E.B.		Owner	6
J 624	Dawson Donald	2	S.E.B.		Owner	6
339	Dinnen Joseph	p 25	7		Owner	7
343	Dinnen William sen.	p 28	7		Owner	7
J 344	Dinnen William jr.	p 28	7		Owner	7
540	Doupe Henry	14	14		Owner	6
541	Doupe Joseph	14	14		F. son	6
542	Doupe Jacob	14	14		F. son	6
J 543	Doupe Robert	15	14		Owner	6
516	Duncan Alexander jr.	16 & 17	12		Owner	4
517	Duncan John jr.	16	12		F. son	4
518	Duncan Alexander sen.	17	12		Owner	4
J 519	Duncan John sen.	18	12		Owner	4
J 396	Earl William	e ½ 26	8		Owner	4
J 535	Ellerington Mark	pts 17 & 18	13		Tenant	4
J 465	Fletcher William	s ½ 17 & n ½ 15	10 & 11		Tenant	4
485	Fletcher Michael sen.	n ½ 17	11	(see s d 3)	Owner	4
486	Fletcher Michael jr.	n ½ 17	11		F. son	4
493	Francis Henry	16 & s ½ 18	11		Tenant	4
494	Francis William	16 & s ½ 18	11		Tenant	4
511	Francis Henry	14 & p 15	12		Owner	4
512	Francis John	14 & p 15	12		F. son	4
513	Francis William	14 & p 15	12		F. son	4
514	Francis Bryan	14 & p 15	12		F. son	4
576	Francis James	22	S.T.R.		Owner	4
577	Francis John	22	S.T.R.		F. son	4
584	Frazer Alex. sen.	p 27	S.T.R.		Owner	4
535	Frazer Alex. jr.	p 27	S.T.R.		F. son	4
J 341	Kyfe James	27	7		Tenant	7
342	Kyfe John	27	7		Owner	7
573	Gardiner James jr.	p 19	S.T.R.		Owner	4
613	Gardiner William sen.	p 19	N.T.R.		Owner	4
616	Gardiner William jr.	p 19 & 20	N.T.R.		Owner	4
617	Gardiner Robert sen.	p 20	N.T.R.		Owner	4
618	Gardiner James	p 20	N & S.T.R.		Owner	4
619	Gardiner Robert jr.	21 & e ½ 20	N & S.T.R.		Owner	4
546	Gilfillan William	18	14		Owner	4
547	Gilfillan John	18	14		F. son	4
J 545	Gilnour James	17	14		Owner	6
637	Glenn John sen.	23	N.E.B.	(see s d 2)	Owner	7
635	Glenn John jr.	23	N.E.B.		F. son	7
639	Glenn James	23	N.E.B.		F. son	7
J 608	Gullet James	p 18	N.T.R.		Tenant	4

List of Names added to the Printed List in polling Subdivision No. 4, on Revision by me,

POLLING SUBDIVISION NO. 4—CONTINUED.

492 Hackney William	17	11	Owner	4
583 Hackney James	25	S.T.R.	Owner	4
508 Harrah George	13	12 (see s d 3)	Tenant	6
495 Harris James sen.	n $\frac{1}{2}$ 18	11	Owner	NR
J 496 Harris James jr.	n $\frac{1}{2}$ 18	11	Owner	4
572 Hewitt Ephraim	p 19	S.T.R.	Owner	4
J 437 Hodgert Archibald	18 & w $\frac{1}{2}$ 15	9 & S.T.R.	Owner	4
438 Hodgert Andrew	18	9	F. son	4
J 394 Hunkin John	23, w $\frac{1}{2}$ 26 & p 23	8 & 9	Owner	4
395 Hunkin Alfred	23	8	F. son	4
J 439 Hunkin Andrew	p 23	9	Owner	4
507 Irvine Gerrard	13	12	Owner	NR
527 Irvine John	13	13 (see s d 3)	Owner	6
387 Isaacs Samuel	n $\frac{1}{2}$ 15	8	Owner	NR
574 Kay Thomas	21 & p 19	S.T.R.	Owner	4
575 Kay John	21	S.T.R.	F. son	4
J 686 Kerslake George	22	N.E.B.	Tenant	7
J 336 Madge Philip T. W.	s $\frac{1}{2}$ 15	8	Owner	10
J 578 Mahaffy Samuel	23 & n $\frac{1}{2}$ 18	S.T.R. & 13	Owner	4
J 579 Mahaffy Thomas	23 & n $\frac{1}{2}$ 18	S.T.R. & 13	Owner	4
J 340 Marquis Richard	26 & p 25	7	Owner	7
487 Mekins Mark	13	11	Owner	4
488 Mekins Marshal	13	11	F. son	4
J 489 Mill David	14 & s $\frac{1}{2}$ 15	11	Owner	4
397 Moir Thomas	24	8	Owner	NR
556 Monteith George	w $\frac{1}{2}$ 12	S.T.R. (see s d 2)	Owner	4
J 558 Monteith James	w $\frac{1}{2}$ 12	S.T.R.	Owner	4
J 564 Monteith Robert	13 & e $\frac{1}{2}$ 12	S.T.R.	Owner	4
J 620 Murray Samuel	1	S.E.B.	Owner	6
621 Murray George	1	S.E.B.	F. son	6
J 534 McClocklin Thomas	15 & p 17	12 & 13	Tenant	4
J 536 McClocklin David	p 17 & 18	13	Owner	NR
J 446 McCallough James	15 & 16	10 & 11	Owner	4
530 McCurdy Archibald sen.	15, 16, & p 17	13	Owner	4
531 McCurdy Archibald jr.	16	13	F. son	4
532 McCurdy Thomas	16	13	F. son	4
582 McCurdy Samuel	26	S.T.R.	Owner	4
598 McDonald John	11	N.T.R.	F. son	4
599 McDonald Robert jr.	11	N.T.R.	F. son	4
597 McDonald Robert sen.	11	N.T.R. (see s d 2)	Owner	4
580 McGill Richard	24	S.T.R.	Owner	4
581 McGill Warren	24	S.T.R.	F. son	4
562 McInnis Archibald	14	N.T.R.	Owner	4
J 563 McInnis Donald	14 & p 11	N & S.T.R.	Owner	4
J 611 McNichol David	p 19	N.T.R.	Owner	4
J 569 Nelson William J.	17	S.T.R.	Tenant	4
J 336 Passmore Thomas	23	7	Occupant	4
J 365 Passmore Henry	14	S.T.R.	Owner	4
601 Passmore William	12	N.T.R.	Owner	4
602 Passmore Samuel	12	N.T.R.	F. son	4
610 Pollon John	p 18	N.T.R.	Owner	4

List of Names added to the Printed List in polling Subdivision No. 4, on Revision by me.

POLLING SUBDIVISION NO. 4—CONTINUED.

	398 Pybus John	25	8	Owner	4
J	399 Pybus Thomas	25	8	Tenant	4
J	400 Pybus William	25	8	Tenant	4
J	393 Refmer Richard	n 1/2 18	8	Owner	10
J	673 Robinson Archibald	p 12	N.E.B	Owner	4
J	552 Rutherford James	18	15	Owner	4
J	548 Shier Nicholas	14 & 15	15	Owner	6
J	606 Somers Robert	16	N.T.R	Owner	4
J	345 Stacey George	p 28	7	Owner	7
J	678 Stewart William	14	N.E.B	Owner	4
J	679 Stewart John	15	N.E.B	Owner	4
	680 Stewart Andrew	16	N.E.B	Tenant	7
	690 Stewart Charles	p 23	N.E.B	Tenant	6
	528 Stinson William	14	13	Owner	6
J	544 Switzer Christopher	16	14 & 15	Owner	6
J	385 Taylor Philip	s 1/2 13	8	Owner	10
J	683 Thompson James	19	N.E.B	Owner	4
	604 Turnbull David	p 15 & 18	N.T.R & 10	Owner	4
	605 Turnbull Alexander	p 15	N.T.R	F. son	4
J	681 Vance Joseph	17	N.E.B	Owner	4
J	682 Vance William J.	18	N.E.B	Owner	4
J	448 Venning James	16	9	Tenant	10
J	332 Werry William	n 1/2 17	7	Tenant	3
	333 Werry Thomas sen.	16 & s 1/2 17	7	Owner	3
	334 Werry Thomas jr.	16 & s 1/2 17	7	F. son	3
	493 Whitlock Silas	17	9	Tenant	10
J	434 Whitlock John	17	9	Tenant	10
J	335 Williams Eleazer	18	7	Owner	2

PART II.— List of Persons entitled to vote at Municipal Elections ONLY.

No. on RO.L.	NAME.	LOT.	CON.	TITLE.	P. O.
--------------	-------	------	------	--------	-------

PART III.— List of persons entitled to vote at Elections to the Legislative Assembly ONLY.

I, NICHOLAS J. CLARK, Clerk of the Municipality of Usborne in the County of Huron, do hereby certify that parts One and Three of the within List, constitute a correct List for the year 1881, of all persons appearing by the last revised Assessment Roll of the said Municipality to be entitled to vote at elections for members of the Legislative Assembly, and that parts One and Two constitute a correct List for said year of all persons appearing by the said Roll to be entitled to vote at Municipal elections in said municipality.

And I hereby call upon all Electors to examine the said List, and if any omissions or other errors are perceived therein, to take immediate proceedings to have the said errors corrected according to law.

NICHOLAS J. CLARK,
TOWNSHIP CLERK.

Dated this 22nd day of August, 1881.

VOTERS' LIST--1881.

..... Judge of the County
Court of the County of Huron, pursuant to the 8th Section of the "Voters' List Act of 1876," do
hereby certify that the within is a corrected copy of the List of Voters for the year 1881, received
by me from the Clerk of the Municipality of the Township of Usborne, according to my revision
and correction thereof, pursuant to the provisions of the said Act.

Dated at the..... of.....
in the said County, this.....day of.....

.....

List of Names added to the Printed List in polling Subdivision No. 4, 0. Revision by me,
Esquire, at a Court holden on the

