




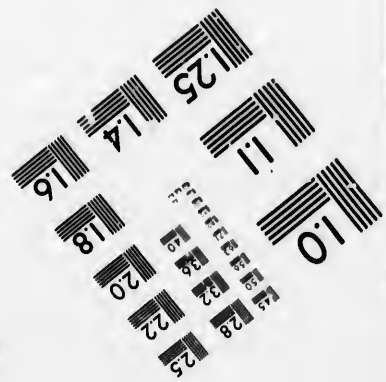
Polling Sub-Division No. 1.—Continued.

No. on Roll.	Juror.	NAME.	No. of Lot or part of Lot.	Concession or Street.	Owner, Tenant, L.H. S., or F.S.	V
PART TWO.—Persons Entitled to Vote at Municipal Elections Only.						
14		Aikens, Jane	Part 11	2, H. R. S.	Owner	2
58		Brown, Mary	V. L. 11, 39, 40	New survey	Owner	2
60		Bell, Jane	V. L. 10, 19	Armitage's survey	Owner	2
146		Chesney, Barbara	V. L. 9, 10	Armitage's survey	Owner	2
186		Devereaux, Ellen	East 1st 1	1, H. R. S.	Owner	1
251		Ferguson, Elizabeth	Part parl. lot 3	Egmondville	Owner	1
263		Gemmill, Agnes	8	3, H. R. S.	Owner	2
272		Gregory, Hannah	V. L. 1	Mill street	Owner	2
274		Gormley, Hannah	V. L. 9		Owner	2
302		Hale, Henrietta	V. L. 22	S. Bayfield	Owner	2
300		Howard, Caroline	V. L. 38	New survey	Owner	1
310		Harvey, Elizabeth	V. L. 8, 9	Lewis & Galt's survey	Owner	1
328		Johnston, Margaret	V. L. 12	Gov. survey	Owner	1
505		Murphy, Isabella	V. L. 15	Armitage's survey	Tenant	2
510		McLellan, Ellen	V. L. 26 to 31	Second street	Owner	1
511		McLeod, Effie	V. L. 15	Second street	Owner	1
513		McCosk, Christina	V. L. 5, 6	New survey	Owner	1
580		Popple, Mary	V. L. 15	Armitage's survey	Owner	2
586		Quinlan, Elizabeth	V. L. 1 and 2	Church street	Owner	2
676		Snowden, Ann	V. L. 10	New survey	Owner	1
690		Slaughter, Margaret	V. L. 12 to 15	Lewis & Galt's survey	Tenant	2
686		Simpson, Jane	V. L. 4	Front street	Tenant	2
PART THREE.—Persons Entitled to Vote at Elections to the Legislative Assembly Only.						
101		Casey, Thomas	5	3, H. R. S.	Householder	2
158		Comber, Edward	Part 14	1, H. R. S.	Tenant	1
271		Graham, Rev. Wm.	Part park lot	3, H. R. S.	Householder	1
502		Murphy, John	Part 11	2, H. R. S.	Householder	2
710		Tracey, William	6	1, H. R. S.	Householder	1



Photographic
Sciences
Corporation

23 WEST MAIN STREET
WEBSTER, N.Y. 14580
(716) 872-4503




505	Murphy, Isabell	V. L. 15	Armitage's survey	Owner	1
510	McLellan, Ellen	V. L. 26 to 31	Second street	Owner	1
511	McLeod, Effie	V. L. 15	Second street	Owner	1
513	McCosh, Christina	V. L. 5, 6	New survey	Owner	1
580	Popple, Mary	V. L. 15	Armitage's survey	Owner	2
586	Quinlan, Elizabeth	V. L. 1 and 2	Church street	Owner	2
676	Snowden, Ann	V. L. 10	New survey	Owner	1
690	Slaughter, Margaret	V. L. 12 to 15	Lewis & Galt's survey	Tenant	1
686	Simpson, Jane	V. L. 4	Front street	Tenant	2

PART THREE—Persons Entitled to Vote at Elections to the Legislative Assembly Only.

101	Casey, Thomas	5	3, H. R. S.	Householder	2
158	Comber, Edward	Part 14	1, H. R. S.	Tenant	1
271	Graham, Rev. Wm.	Part park lot	3, H. R. S.	Householder	1
502	Murphy, John	Part 11	2, H. R. S.	Householder	2
710	Tracey, William	6	1, H. R. S.	Householder	1

Canadian Institute for Historical Microreproductions / Institut canadien de microreproductions historiques

© 1986



POLLING SUB-DIVISION NO. 2.

Comprising that part of the Township West of the Line between Lots 14 and 15, and North of the Mill Road.

No. on Roll.	NAME.	No. of Lot or part of Lot.	Concession or Street.	Owner, Tenant, L. R. S., or F. S.	
9	J Allenson, Joseph	North half 50	1, L. R. S.	Tenant	3
10	J Avery, Charles	North half 42	1, L. R. S.	Owner	3
11	J Avery, John	44	1, L. R. S.	Owner	3
34	J Broadfoot, James	32	3, L. R. S.	Owner	4
		23	5, H. R. S.	Farmer's son	4
35	J Broadfoot, James, Jr.	32	3, L. R. S.	Owner	4
36	J Barber, Robert	34	3, L. R. S.	Farmer's son	4
37	J Barber, Milton	34	3, L. R. S.	Owner	1
45	J Broadfoot, James	21 and 22	4, H. R. S.	Owner	1
46	J Broadfoot, Samuel	32	4, L. R. S.	Owner	1
49	J Broadfoot, W. G.	26	3, H. R. S.	Owner	1
38	Baird, George	V. L. 48	Armstrong's survey	Owner	4
67	Brine, J. P.	Part 15	1, H. R. S.	Owner	1
68	Booth, Francis	Part 14	1, H. R. S.	Owner	
		V. L. 20	McK. S.		
82	J Cudmore, Harry	North half 40	2, L. R. S.	Owner	3
83	J Crich, George	34	2, H. R. S.	Occupant	3
		45	2, L. R. S.	Owner	3
84	J Crich, Joseph	45	2, L. R. S.	Owner	3
85	J Cozens, Nathaniel	28	3, H. R. S.	Owner	2
117	J Charters, Robert	31 and 32	6 and 7, L. R. S.	Occupant	1
120	J Crich, Herbert	25	4, H. R. S.	Owner	4
121	J Cooper, William	31	4, L. R. S.	Owner	3
122	J Crich, Samuel	32	2, H. R. S.	Tenant.	1
123	J Coleman, William	22	2, H. R. S.	Owner	
124	J Coleman, Frank	22	2, H. R. S.	Owner	1
126	J Carnochan, James, Sr.	Part 21	3, H. R. S.	Owner	3
127	J Crossan, Benjamin	South half 39	2, L. R. S.	Owner	1
128	J Carnochan, James, Jr.	20	3, H. R. S.	Owner	1
129	J Carnochan, Samuel	20	2, H. R. S.	Owner	1
130	J Campbell, John	16	3, H. R. S.	Occupant	1
131	J Campbell, David	16	3, H. R. S.	Owner	1
132	J Carter, Thomas	22	1, H. R. S.	Owner	3
133	J Carter, Charles	22	1, H. R. S.	Owner	3
134	J Crich, John	31	2, H. R. S.	Owner	3
135	J Crich, Louis	West half 31	1, H. R. S.	Owner	3
136	J Crich, James	30	2, H. R. S.	Owner	3
137	J Crich, Whitfield	30	2, H. R. S.	Farmer's son	3
138	J Crich, Eli	32	1, H. R. S.	Farmer's son	3
160	J Campbell, William	Part 15	1, H. R. S.	Tenant	1
190	J Dunsmore, H. . . y	Part 31	7, L. R. S.	Tenant	2
191	J Dne, William	24	1, H. R. S.	Owner	1
192	J Dale, John	26	1, H. R. S.	Tenant	1
193	J Dale, Christopher	26	1, H. R. S.	Owner	1
195	J Davidson, Andrew	3 35	1, L. R. S.	Owner	3
202	J Diekson, James	15	2, H. R. S.	Owner	
203	J Diekson, John	15	3, H. R. S.	Owner	1
208	J Eleoat, William	36	2, L. R. S.	Tenant	4
207	J Eleoat, Appleton, Sr.	35	3, L. R. S.	Owner	4
209	J Eleoat, Appleton, Jr.	25	3, H. R. S.	Tenant	4
215	J Eleoat, David	37	2, L. R. S.	Owner	
218	J Eden, Benjamin	Part 16	1, H. R. S.	Owner	1
219	J Ewinc, George	V. L. 46	Gouinlock's survey	Owner	1
226	J Fairbairn, Robert	39	3, L. R. S.	Tenant	4
227	J Forest, W. L.	V. L. 9	McDonald's survey	Owner	4
242	J Fowler, Thomas	31	3, H. R. S.	Owner	3
243	J Fowler, Joseph	17 and 18	1, H. R. S.	Owner	1
244	J Fowler, William	Part 19	1, H. R. S.	Owner	1
264	J Grey, Alexander	West half 32	4, L. R. S.	Tenant	4
		22	5, H. R. S.		

127
128
129
130
131
132
133
134
135
136
137
138
160

190
191
192
193
195
202
203

204
207
208
215
218
219

22
22
24
24
24

26

have been omitted from filming/
Il se peut que certaines pages blanches ajoutées
lors d'une restauration apparaissent dans le texte,
mais, lorsque cela était possible, ces pages n'ont
pas été filmées.

obscurcies par un feuillet d'errata, une pelure,
etc., ont été filmées à nouveau de façon à
obtenir la meilleure image possible.

Additional comments:/
Commentaires supplémentaires:

CREASED PAGES MAY FILM SLIGHTLY OUT OF FOCUS.

This item is filmed at the reduction ratio checked below/
Ce document est filmé au taux de réduction indiqué ci-dessous.

10X	12X	14X	16X	18X	20X	22X	24X	26X	28X	30X	32X
											<input checked="" type="checkbox"/>

127	Crossan, Benjamin	30	3, H. R. S.	Owner	1
128	J Carnochan, James, Jr.	20	2, H. R. S.	Owner	1
129	J Carnochan, Samuel	16	3, H. R. S.	Occupant	1
130	Campbell, John	16	3, H. R. S.	Owner	1
131	Campbell, David	22	1, H. R. S.	Owner	3
132	J Carter, Thomas	22	1, H. R. S.	Owner	3
133	Carter, Charles	31	2, H. R. S.	Owner	3
134	Crieh, John	West half 31	1, H. R. S.	Owner	3
135	J Crieh, Louis	30	2, H. R. S.	Owner	3
136	J Crieh, James	30	2, H. R. S.	Farmer's son	3
137	Crieh, Whitfield	32	1, H. R. S.	Farmer's son	3
138	Crieh, Eli	32	1, H. R. S.	Tenant	1
160	J Campbell, William	Part 15	1, H. R. S.	Tenant	1
190	Dunsmore, H. . . y	Part 31	7, L. R. S.	Tenant	2
191	J Dane, William	24	1, H. R. S.	Owner	1
192	J Dale, John	26	1, H. R. S.	Tenant	1
193	Dale, Christopher	26	1, H. R. S.	Owner	1
195	J Davidson, Andrew	3 35	1, L. R. S.	Owner	3
202	Dickson, James	15	2, H. R. S.	Owner	1
203	Dickson, John	15	3, H. R. S.	Owner	1
208	J Elcoat, William	36	2, L. R. S.	Tenant	4
207	Elcoat, Appleton, Sr.	35	3, L. R. S.	Owner	4
209	J Elcoat, Appleton, Jr.	25	3, H. R. S.	Tenant	4
215	J Elcoat, David	37	2, L. R. S.	Owner	1
218	J Eden, Benjamin	Part 16	1, H. R. S.	Owner	1
219	Ewing, George	V. L. 46	Gouinlock's survey	Owner	1
226	Fairbairn, Robert	39	3, L. R. S.	Tenant	4
227	Forest, W. L.	V. L. 9	McDonald's survey	Owner	4
242	J Fowler, Thomas	31	3, H. R. S.	Owner	3
243	J Fowler, Joseph	17 and 18	1, H. R. S.	Owner	1
244	Fowler, William	Part 19	1, H. R. S.	Owner	1
264	J Grey, Alexander	West half 32 22	4, L. R. S. 5, H. R. S.	Tenant	4

pelure.
n à



1
2
3

1	2	3
4	5	6



32X

407	McTavish, Duncan	31	3, L. R. S.	Farmer's son	4
408	Mason, Charles	East half 39	2, L. R. S.	Owner	4
411	McDonald, John	Part 31	1, L. R. S.	Owner	4
480	McAdam, Gordon	East half 31	7, L. R. S.	Owner	2
481	McIntosh, James	31	6, L. R. S.	Occupant	1
484	McLean, John	19 and 20	4, H. R. S.	Owner.	1
486	J Morton, Thomas	33	3, L. R. S.	Tenant	3
487	Morton, Thomas D.	33	3, L. R. S.	Owner	3
488	J Mavety, Robert	24	3, H. R. S.	Farmer's son	1
489	Mavety, William	24	3, H. R. S.	Owner	1
491	Marlin, John	21	2, H. E. S.	Farmer's son	1
493	J Moore, Thomas	Part 49	1, L. R. S.	Owner	3
494	J McKenzie, John	39	1, L. R. S.	Owner	4
496	McDonald, James	32	1, L. R. S.	Occupant	4
497	McDonald, Duncan	32	1, L. R. S.	Owner	4
531	J McCartney, Hugh	Part 31	1, L. R. S.	Owner	1
535	J Miller, Isaac	Part 15	1, H. R. S.	Owner	1
536	McGregor, Daniel	Part 15	1, H. R. S.	Owner	1
537	McCulloch, David	Part 15	1, H. R. S.	Owner	1
540	McDermid, Malcolm	Part 16	1, H. R. S.	Owner	1
542	J Nott, George	40	3, L. R. S.	Owner	3
548	J Nott, James	43	1, L. R. S.	Tenant	3
550	Nott, Robert	43	1, L. R. S.	Owner	3
554	J O'Brien, Henry	46	2, L. R. S.	Owner	3
557	J O'Brien, Thomas	36	2, H. R. S.	Owner	4
575	J Price, Thomas	19	1, H. R. S.	Tenant	1
564	J Pepper, Roger	South half 36	3, L. R. S.	Tenant	4
565	Plewes, Robert	38	2, L. R. S.	Owner	4
566	Plewes, Edward	38	2, L. R. S.	Farmer's son	3
567	Plewes, Wm. G.	South half 40	2, L. R. S.	Farmer's son	3
568	J Plewes, Joseph	South half 39	2, L. R. S.	Tenant	3
569	J Plewes, William	Part 31	1, L. R. S.	Owner	4
576	Peacock, Robert	46	1, L. R. S.	Owner	3
577	Plumsteel, Henry	50	1, L. R. S.	Owner	3

.....day of.....1888.



JUDGE'S CERTIFICATE.

I, **ISAAC FRANCIS TOMS, ESQ.**, Judge of the County Court of the County of Huron, pursuant to the 12th Section of "The Voters' List Act," do hereby certify that the within is a correct copy of the List of Voters for the year 1888, received by me from the Clerk of the Municipality of the Township of Tuckersmith, according to my revision and correction thereof, pursuant to the provisions of the said Act.

Dated at the.....of.....
in the said County, this.....day of.....1888

The Sheriff shall, immediately upon receipt of his copies, cause one of them to be posted up in a conspicuous place in the Court House; the Clerk of the Peace, upon receipt of his copies, shall cause one of them to be posted in a conspicuous place in his office; every Public or Separate School Head Master or Mistress shall in like manner put up one on the door of the School House; and every Post Master shall post up one of his copies in his Post Office.

Expositor Steam Print, Seaforth.



699	Scott, William	V. L. 1 2 3 4	McDonald's survey	Owner	4
700	Turnbull, George	44	2, L. R. S.	Owner	3
712	Turner, Edward	29 East half 30	3, H. R. S.	Owner	3
713	Turner, George	29	3, H. R. S.	Farmer's son	3
714	Turner, Albert	29	2, H. R. S.	Tenant	3
715	Townsend, Joseph	28	2, H. R. S.	Owner	3
716	Thorp, John	24	2, H. R. S.	Owner	3
717	Townsend, William	27	2, H. R. S.	Owner	3
718	Townsend, Thomas	26	2, H. R. S.	Owner	3
719	Tiplady, Ralph	Part 50	1, L. R. S.	Tenant	3
720	Tomlinson, David	37	2, L. R. S.	Tenant	4
742	Whitmore, Samuel	38	3, L. R. S.	Tenant	4
743	Whitmore, Michael	38	3, L. R. S.	Tenant	4
744	White, John H.	41	2, L. R. S.	Owner	3
745	White, R. John	41	2, L. R. S.	Farmer's son	3
746	Walker, James	33	2, L. R. S.	Occupant	4
748	Walker, John	34	2, L. R. S.	Farmer's son	4
749	Walter, Edward	42	2, L. R. S.	Occupant	3
750	Walter, Frank	42	2, L. R. S.	Owner	3
751	White, J. H.	28	3, H. R. S.	Tenant	3
752	Wolff, Jacob	Part 31	1, L. R. S.	Owner	4
753	Wise, John	35	2, L. R. S.	Owner	4
763	Walker, David	31	5, L. R. S.	Owner	4
764	Walker, Ebenezer	31	5, L. R. S.	Farmer's son	4
766	Wise, John	29	1, H. R. S.	Occupant	3
767	Wise, Samuel	East half 33	1, H. R. S.	Owner	3
769	Wiltse, Levi	48	1, L. R. S.	Owner	3
770	Wiltse, Harrison	North half 48	1, L. R. S.	Owner	3
771	Wiltse, A. D.	47	1, L. R. S.	Owner	3
784	Yellow, Thomas	28	1, H. R. S.	Owner	1
785	Young, James	38	1, L. R. S.	Owner	3
PART TWO.—Persons Entitled to Vote at Municipal Elections Only.					
125	Carnochan, Margaret	22	3, H. R. S.	Owner	1
309	Hancock, Hattie	V. L. 6, 7	Worsley survey	Owner	1

155	Cresswell, William N.	Part 14			
187	Copp, Wm.	V. L. 17 and 18	1, Fowler's survey	Owner	1
159	Currie, John	22, 23	Gov. S.	Owner	1
197	Daly, John Jr.	V. L. 1	West London street	Farmer's son	2
198	Daly, John Sr.	Part 9	3, H. R. S.	Owner	2
182	Devereaux, John Sr.	7	1, H. R. S.	Owner	1
183	Devereaux, John Jr.	7	1, H. R. S.	Farmer's son	1
184	Devereaux, William	7	1, H. R. S.	Farmer's son	1
185	Dorsey, Michael	Part 5	1, H. R. S.	Owner	1
187	Devereaux, Robert	West 1/2 1	1, H. R. S.	Owner	1
188	Donovan, David	2	3	Owner	1
189	Devereaux, Thomas	4	2	Owner	2
199	Dyson, Joseph	V. L. 14	East Centre street	Owner	2
200	Doble, John	V. L. 1 and part 10	2	Owner	2
201	Dickson, Samuel	Part 10	2, H. R. S.	Owner	1
196	Dennie, Richard	13	2, H. R. S.	Owner	1
216	Elliott, Wm.	11	2, H. R. S.	Owner	1
217	Elgie, Robert	V. L. 13	East Centre street	Owner	2
237	Fanson, Robert	13	3, H. R. S.	Owner	2
238	Fortune, Luke	4	1, H. R. S.	Owner	1




268	Glew, Matthias	37	1, H. R. S.	Householder	3
321	Jarvis, John	38	1, H. R. S.	Householder	3
322	Johns, William	39	1, H. R. S.	Householder	3
324	Jennison, Richard	38	1, L. R. S.	Householder	4
492	Mason, Charles	37	1, H. R. S.	Householder	3
549	Nott, Albert	43	1, L. R. S.	L. H. S.	3
557	Oliver, Thomas	38	1, H. R. S.	Householder	3
670	Smith, George	35	1, L. R. S.	Householder.	
765	Waters, George	30	2, H. R. S.	Householder.	3

POLLING SUB-DIVISION NO. 3.

Comprising the First, Second and Third Concessions, L. R. S., south of the Mill Road, and the Twelfth, Thirteenth, Fourteenth and Fifteenth Concessions, H. R. S.

2	J Aikenhead, John	23	1, L. R. S.	Owner	4
3	Allen, John	28	2, L. R. S.	Owner	4
4	Allen, James	28	2, L. R. S.	Farmer's Son	4
5	J Alexander, John	7	13, H. R. S.	Owner	6
17	J Bell, Andrew	12	1, L. R. S.	Owner	5
18	Butt, Elam	22	1, L. R. S.	Owner	5
19	Butt, James	22	1, L. R. S.	Farmer's Son	5
20	J Boyes, Thomas	27	1, L. R. S.	Owner	4
21	J Brown, Carniff	8	1, L. R. S.	Owner	7
22	J Bhair, James	8	1, L. R. S.	Owner	7
23	J Bell, James	5	1, L. R. S.	Owner	7
24	Bell, William Sr.	4	1, L. R. S.	Owner	7
25	J Bell, William Jr.	3	1, L. R. S.	Tenant	7
26	Bell, Robert Sr.	3	1, L. R. S.	Tenant	7
27	J Bell, Robert Jr.	3	2, L. R. S.	Owner	7
28	J Buchanan, Alexander	4	3, L. R. S.	Owner	7
30	Bell, Daniel	North half 8	3, L. R. S.	Owner	7

473	McConnell, John	13	3, H. R. S.	Occupant	1
474	J McGrath, Michael	5	1, H. R. S.	Tenant	1
475	J McQuade, Michael	4	3, H. R. S.	Owner	1
476	J McCleoch, James	8	3, H. R. S.	Owner	2
477	McCleoch, William	6	2, H. R. S.	Occupant	2
498	Moseland, John	12	2, H. R. S.	Owner	2
499	Moseland, Harmon R.	12	2, H. R. S.	Farmer's son	2
500	J Morents, Adolph	V. L. 9	North Stanley street	Owner	2
501	McIowan, Peter	Park lot 7	2, H. R. S.	Owner	2
503	McKay, Donald	Park lot 5	2, H. R. S.	Owner	2
504	Martin, Edward	V. L. 11	Armitage's survey	Owner	1
505	McKinley, John	V. L. 11, 12, 13, 16, 17, 18	Armitage's survey	Owner	1
515	McCoy, Rev. Joseph		Centre street	Income.	1
507	J McKay, Alexander	33, 34, 35	New survey	Occupant	1
508	Martin, Henry, Sr.	36, 37	New survey	Owner	1
509	McLellan, Alexander	26 to 31	New survey	Occupant	1
512	McLeod, Malcolm	V. L. 16	New survey	Owner	1
514	Muldrow, John	V. L. 16	Water street	Tenant	1
516	J McMann, John	Part park lot	4	Owner	1
518	Moore, David	V. L. 20	East Centre street	Owner	2
519	J Moore, David, Jr.	V. L. 8	West Centre street	Owner	2
520	Marsh, Peter	V. L. 12	West Centre street	Tenant	2
521	J Meyers, Frederick	V. L. 15	West Centre street	Tenant	2
522	J McDougall, William	V. L. 10	East Centre street	Owner	1
523	McCaa, Alexander	V. L. 1, 2, 3	East Centre street	Tenant	2
524	McCaa, William	V. L. 1, 2, 3	East Centre street	Income.	2
526	Manson, Alexander	Part 10	2, H. R. S.	Owner	2
527	McDonald, Solomon	V. L. 11	North Water street	Owner	2



167	Dayman, Peter, Jr.	South half 19	3, L. R. S.	Farmer's son	5
168	Dayman, Humphrey	North half 19	3, L. R. S.	Occupant	5
169	Dayman, Henry	North half 23	2, L. R. S.	Occupant	5
170	Dayman, James	South half 23	2, L. R. S.	Occupant	5
171	Dayman, John	23	2, L. R. S.	Owner	5
172	Dallas, James	26	2, L. R. S.	Occupant	4
173	Dallas, John	South half 27	2, L. R. S.	Occupant	4
174	Deihl, Valentine	V. L. 47, 48, 50	1, L. R. S.	Owner	4
175	Dixon, William	V. L. 4, 5	Armstrong's survey	Owner	4
177	Dalrymple, Robert	1	14, H. R. S.	Owner	6
178	Duvey, William	1	12, H. R. S.	Owner	6
205	Elgie, Robert T.	20	2, L. R. S.	Tenant	5
206	Elgie, John J.	21	3, L. R. S.	Tenant	5
211	Eyre, Thomas	Part 3	12, H. R. S.	Tenant	6
212	Eyre, Silas	Part 3	12, H. R. S.	Tenant	6
221	Fairbairn, Elliott, Jr.	6	2, L. R. S.	Tenant	7
222	Fairbairn, Elliott, Sr.	7	2, L. R. S.	Tenant	7
223	Ford, John	North half 9	2, L. R. S.	Owner	7
232	Ford, Thomas	South half 9	2, L. R. S.	Owner	7
224	Forsythe, Alexander, Jr.	Part 27	3, L. R. S.	Owner	4
225	Forsythe, Alexander, Sr.	Part 27	3, L. R. S.	Owner	4
275	Gilmour, William	V. L. 11	Armstrong's survey	Tenant	4
254	Grant, Peter	Part 16	Armstrong's survey	Tenant	5
258	Gray, John	Part 1	13, H. R. S.	Tenant	6
279	Hunt, Robert	North half 16	1, L. R. S.	Tenant	5
280	Horton, James	Part 7	3, L. R. S.	Tenant	5
281	Hill, George	V. L. 7	Armstrong's survey	Tenant	5
284	Horton, John	2	14, H. R. S.	Owner	7
312	Ingram, George	5	2, L. R. S.	Owner	7
313	Imrie, John	1	15, H. R. S.	Owner	8
314	Imrie, Ebenezer	1	15, H. R. S.	Farmer's son	8


691	Steele, John	V. L. 14	West Centre street	Owner	2
692	Sparling, Frank	Part 12	1, H. R. S.	Owner	1
693	Scott, Robert	Part 13	1, H. R. S.	Tenant	1
694	Scott, Francis	Part 13	1, H. R. S.	Owner	1
697	Shaw, John	V. L. 1, 2, 3, 4	Fowler's survey	Owner	1
698	Scott, Robert	V. L. 16	Chalk's survey	Owner	1
721	Tudor, Thomas	Part 12	3, H. R. S.	Tenant	2
722	Toms, Christopher	V. L. 8	North Stanley street	Owner	2
723	Taylor, William	V. L. 1, 2	Water street	Tenant	2
724	Twiss, John	V. L. 1	West Centre street	Tenant	1
725	Thornton, James	V. L. 2, 3, 4	Chalk's survey	Owner	1
729	Van Egmond, C. R.	Part 11	3, H. R. S.	Owner	2
730	Van Egmond, C. K.	Part 10	2, H. R. S.	Occupant	1
731	Van Egmond, A. G.	Part 10	2, H. R. S.	Owner	1
732	Van Egmond, L. G.	Part 10	2, H. R. S.	Owner	1
733	Van Egmond, W. D.	Part Park lot	4	Owner	1
734	Van Egmond, Leopold	Part 10	2, H. R. S.	Owner	2
735	Van Egmond, L. E.	Part 10 and 11	2, H. R. S.	Occupant	2
		Part 9, 10, 11	3, H. R. S.	Occupant	



397	McDougal, William		2, L. R. S.	Owner	5
398	McKay, George T.	North half 16	2, L. R. S.	Owner	5
398	McKay, Daniel	South half 16	2, L. R. S.	Owner	5
398	McCartney, Robert, Jr.	29	2, L. R. S.	Farmer's Son	4
398	McGregor, Archibald	16	3, L. R. S.	Owner	5
398	McDougall, William, Jr.	Part 17	3, L. R. S.	Owner	5
396	McLean, John	17	3, L. R. S.	Owner	5
397	Murray, Robert	18	3, L. R. S.	Owner	5
398	McDonald, John	19	2, L. R. S.	Owner	5
399	McNaughton, John	23	3, L. R. S.	Owner	4
400	McKenzie, Simon	25	2, L. R. S.	Owner	4
401	McKenzie, Alexander	25	2, L. R. S.	Farmer's son	4
403	Meekins, Henry	29	3, L. R. S.	Tenant	4
404	McCartney, Robert	West half 30	3, L. R. S.	Owner	4
405	McKenzie, John	East half 30	3, L. R. S.	Owner	4
409	Munroe, John	30	2, L. R. S.	Tenant	4
413	Marks, R. W.	V. L. 2	Armstrong's survey	Owner	4
422	McLean, John	6	13, H. R. S.	Tenant	6
423	McLean, Duncan	West half 5	13, H. R. S.	Owner	6
424	McLean, James	West half 6	12, H. R. S.	Tenant	6
425	McLean, Daniel	East half 6	12, H. R. S.	Owner	6
426	Mitchell, Valentine	2	15, H. R. S.	Owner	8
427	McFarlane, John	5	14, H. R. S.	Owner	7
429	McTaggart, Nelson	Part 1	12, H. R. S.	Owner	6
543	Niven, Alexander	V. L. 32, 33	Armstrong's survey	Owner	4
544	Newall, Robert	2	12, H. R. S.	Owner	6
545	Nicholls, Thomas	1	13, H. R. S.	Owner	6
559	Paterson, James	25	1, L. R. S.	Owner	4
561	Plewes, George	21	2, L. R. S.	Owner	5
562	Plewes, Albert	21	2, L. R. S.	Farmer's son	5
570	Perkins, S. J.	Part 1	13, H. R. S.	Owner	6
578	Plumsteel, William	29	3, L. R. S.	Owner	
591	Robertson, Thomas	13	3, L. R. S.	Owner	5
592	Robertson, James	13	3, L. R. S.	Farmer's son	5
595	Robertson, Peter	4	12, L. R. S.	Owner	6


Polling Sub-Division No. 2.—Continued.

No. on Roll	June	NAME.	No. of Lot or part of Lot.	Concession or Street.	Owner, Tenant, L. H. S., or F. S.	7
265	J	German, E.	20	1, H. R. S.	Tenant	1
266	J	Gibbings, William	25	1, H. R. S.	Owner	1
267	J	Gibbings, Thomas	25	1, H. R. S.	Farmer's son	1
269	J	Grant, W. A.	45	1, L. R. S.	Occupant	3
278	J	Grummett, Daniel	V. L. 3	Cash's survey	Owner	1
294	J	Henders on, John B.	21	1, H. R. S.	Owner	1
295	J	Hugill, Abraham	23	1, H. R. S.	Owner	1
296	J	Hayward, Alfred	Part 51	1, L. R. S.	Owner	3
297	J	Hunter, John	44	1, L. R. S.	Tenant	3
307	J	Hanna, John	16	2, H. R. S.	Owner	1
308	J	Hall, Isaiah	Part 15	1, H. R. S.	Tenant	1
311	J	Holmsted, Francis	Part 15	1, H. R. S.	Owner	1
316	J	Johns, Sidney	43	2, L. R. S.	Owner	3
320	J	Johnston, James	17	3, H. R. S.	Owner	1
327	J	James, Joseph	Part 15	1, H. R. S.	Owner	1
353	J	Landsborough, Samuel	23	4, H. R. S.	Owner	1
354	J	Landsborough, John	24	4, H. R. S.	Owner	1
355	J	Layton, Francis	33	2, H. R. S.	Tenant	3
356	J	Layton, John	33	2, H. R. S.	Owner	3
357	J	Landsborough, James	23	3, H. R. S.	Owner	1
358	J	Landsborough, Wm.	23	3, H. R. S.	Farmer's son	1
359	J	Landsborough, Wm. C.	27	3, H. R. S.	Occupant	3
360	J	Landsborough, R.	27	3, H. R. S.	Owner	3
407	J	McTavish, Duncan	31	3, L. R. S.	Farmer's son	4
408	J	Alason, Charles	East half 32	2, L. R. S.	Owner	4
411	J	McDonald, John	Part 31	1, L. R. S.	Owner	4
480	J	McAdam, Gordon	East half 31	7, L. R. S.	Owner	2
481	J	McIntosh, James	31	6, L. R. S.	Occupant	1
484	J	McLesn, John	19 and 20	4, H. R. S.	Owner	1
486	J	Morton, Thomas	33	3, L. R. S.	Tenant	3
487	J	Morton, Thomas D.	33	3, L. R. S.	Owner	3
488	J	Mavety, Robert	24	3, H. R. S.	Farmer's son	1
489	J	Mavety, William	24	3, H. R. S.	Owner	1
491	J	Martin, John	21	2, H. R. S.	Farmer's son	1
493	J	Moore, Thomas	Part 49	1, L. R. S.	Owner	3
494	J	McKenzie, John	39	1, L. R. S.	Owner	4
496	J	McDonald, James	32	1, L. R. S.	Occupant	4
497	J	McDonald, Duncan	32	1, L. R. S.	Owner	4
531	J	McCartney, Hugh	Part 31	1, L. R. S.	Owner	4
535	J	Miller, Isaac	Part 15	1, H. R. S.	Owner	1
536	J	McGregor, Daniel	Part 15	1, H. R. S.	Owner	1
537	J	McCulloch, David	Part 15	1, H. R. S.	Owner	1
540	J	McDermid, Malcolm	Part 16	1, H. R. S.	Owner	1
542	J	Nott, George	40	3, L. R. S.	Owner	3
548	J	Nott, James	43	1, L. R. S.	Tenant	3
550	J	Nott, Robert	43	1, L. R. S.	Owner	3
554	J	O'Brien, Henry	46	2, L. R. S.	Owner	3
557	J	O'Brien, Thomas	36	2, H. R. S.	Owner	4
575	J	Priece, Thomas	19	1, H. R. S.	Tenant	1
564	J	Pepper, Roger	South half 36	3, L. R. S.	Tenant	4
565	J	Plewes, Robert	38	2, L. R. S.	Owner	4
566	J	Plewes, Edward	38	2, L. R. S.	Farmer's son	3
567	J	Plewes, Wm. G.	South half 40	2, L. R. S.	Farmer's son	3
568	J	Plewes, Joseph	South half 39	2, L. R. S.	Tenant	3
569	J	Plewes, William	Part 31	1, L. R. S.	Owner	4
576	J	Peacock, Robert	46	1, L. R. S.	Owner	3
577	J	Plumsted, Henry	50	1, L. R. S.	Owner	3



Polling Sub-Division No. 2.—Continued.

No. on Roll.	Jurat.	NAME	No. of Lot or part of Lot.	Concession or Street.	Owner, Tenant, L. I. S., or F. S.	70
602	J	Routledge, Charles	26	4, H. R. S.	Owner	1
603		Routledge, John W.	26	4, H. R. S.	Farmer's son	1
604	J	Rinn, John	32	2, H. R. S.	Tenant.	3
605		Robb, William, Sr.	23	2, H. R. S.	Owner	1
606		Robb, William, Jr.	23	2, H. R. S.	Farmer's son	1
607		Ransford, Richard	35	1, H. R. S.	Occupant	3
608		Ransford, John	36 to 40	1, H. R. S.	Occupant	3
609		Ransford, Henry	35 to 40	1, H. R. S.	Owner	4
610	J	Ross, Alexander	34	1, L. R. S.	Owner	4
611		Ross, Neil	33	1, L. R. S.	Owner	4
612		Rattenbury, Wm.	Part 31	1, L. R. S.	Occupant	4
613		Rattenbury, John	Part 31	1, L. R. S.	Owner	4
614	J	Robinson, Joseph	V. L. 5	McDonald's survey	Owner	4
618		Robertson, James	Part 15	1, H. R. S.	Tenant	1
633		Sinclair, William, Sr.	West half 32	2, L. R. S.	Owner	4
634		Sinclair, William, Jr.	West half 32	2, L. R. S.	Farmer's son	4
635		Sparks, James	North half 36	3, L. R. S.	Owner	4
636		Sparks, Eli	North half 36	3, L. R. S.	Farmer's son	4
661		Sproat, George	18 and 19	2 and 3, H. R. S.	Owner	1
659	J	Sproat, John	18 and 19	3, H. R. S.	Tenant	1
660	J	Sproat, George, Jr.	18 and 19	2, H. R. S.	Tenant	1
662		Shipley, Thomas	Part 51	1, L. R. S.	Owner	3
663		Shipley, George	East half 40	1, H. R. S.	Owner	3
664		Stephenson, Joseph	Part 51	1, L. R. S.	Owner	3
665		Swinbank, George	Part 51	1, L. R. S.	Owner	3
666		Sibbins, Edward	34	1, H. R. S.	Tenant	3
667		Stephens, John	North half 41	1, L. R. S.	Owner	3
668		Stephens, Charles	North half 41	1, L. R. S.	Farmer's son	3
669		Stanbury, George	37 40 South half 41	1, L. R. S.	Owner	3
695		Scott, J. G., M. D.	Part 16	1, H. R. S.	Owner	1
699	J	Scott, William	V. L. 1 2 3 4	McDonald's survey	Owner	4
700	J	Turnbull, George	44	2, L. R. S.	Owner	3
712		Turner, Edward	29 East half 30	3, H. R. S.	Owner	3
713		Turner, George	29	3, H. R. S.	Farmer's son	3
714	J	Turner, Albert	29	2, H. R. S.	Tenant	3
715		Townsend, Joseph	28	2, H. R. S.	Owner	3
716	J	Thorp, John	24	2, H. R. S.	Owner	3
717		Townsend, William	27	2, H. R. S.	Owner	3
718	J	Townsend, Thomas	26	2, H. R. S.	Owner	3
719	J	Tiplady, Ralph	Part 50	1, L. R. S.	Tenant	3
720	J	Tomlinson, David	37	2, L. R. S.	Tenant	4
742		Whitmore, Samuel	38	3, L. R. S.	Tenant	4
743	J	Whitmore, Michael	38	3, L. R. S.	Tenant	4
744	J	White, John H.	41	2, L. R. S.	Owner	3
745		White, R. John	41	2, L. R. S.	Farmer's son	3
746		Walker, James	33	2, L. R. S.	Occupant	4
748		Walker, Jonn	34	2, L. R. S.	Farmer's son	4
749		Walter, Edward	42	2, L. R. S.	Occupant	3
750		Walter, Frank	42	2, L. R. S.	Owner	3
751	J	White, J. H.	28	3, H. R. S.	Tenant	3
752	J	Wolff, Jacob	Part 31	1, L. R. S.	Owner	4
753	J	Wise, John	35	2, L. R. S.	Owner	4
763		Walker, David	31	5, L. R. S.	Owner	4
764		Walker, Ebenezer	31	5, L. R. S.	Farmer's son	4
766		Wise, John	29	1, H. R. S.	Occupant	3
767	J	Wise, Samuel	East half 33	1, H. R. S.	Owner	4
769		Wiltse, Levi	48	1, L. R. S.	Owner	3
770		Wiltse, Harrison	North half 48	1, L. R. S.	Owner	3
771		Wiltse, A. D.	47	1, L. R. S.	Owner	3
784	J	Yellow, Thomas	28	1, H. R. S.	Owner	1
785		Young, James	38	1, L. R. S.	Owner	3
PART TWO.—Persons Entitled to Vote at Municipal Elections Only.						
125		Carnochan, Margaret	22	3, H. R. S.	Owner	1
309		Hancock, Hattie	V. L. 6, 7	Worsley survey	Owner	1



Polling Sub-Division No. 2.—Continued.

No. on Roll, June.	NAME.	No. of Lot or part of Lot.	Concession or Street.	Owner, Tenant, L. H. S., or F. S.	
317	Johns, Ann	V. L. 30, 31	Armstrong's survey	Owner	3
323	Johns, Jane	35	2, H. R. S.	Owner	
346	Knox, Catherine	V. L. Part 15	1, H. R. S.	Owner	1
406	McTavish, Agnes	31	3, L. R. S.	Owner	4
485	McLean, Ann	32	5, L. R. S.	Owner	1
490	Martin, Margaret	21	2, H. R. S.	Owner	1
539	McInosh, Mary	V. L. 23	Worsley survey	Owner	1
747	Walker, Mary	34	2, L. R. S.	Owner	4
768	Whiteley, Rebecca	30	1, H. R. S.	Owner	3


PART THREE.—Persons Entitled to Vote at Elections to the Legislative Assembly Only.

50	Brown, Robert	37	1, H. R. S.	Householder	3
51	Brown, John	38	1, H. R. S.	Householder	3
52	Brownlee, Thomas	45	1, L. R. S.	Householder	3
81	Coleman, John	37	3, L. R. S.	Householder	4
194	Daston, Osbald	37	1, H. R. S.	Householder	3
245	Foster, James	38	1, H. R. S.	Householder	3
268	Glew, Matthias	37	1, H. R. S.	Householder	3
321	Jarvis, John	38	1, H. R. S.	Householder	3
322	Johns, William	39	1, H. R. S.	Householder	3
324	Jennison, Richard	38	1, L. R. S.	Householder	4
492	Mason, Charles	37	1, H. R. S.	Householder	3
549	Nott, Albert	43	1, L. R. S.	L. H. S.	3
557	Oliver, Thomas	38	1, H. R. S.	Householder	3
670	Smith, George	35	1, L. R. S.	Householder.	
765	Waters, George	30	2, H. R. S.	Householder.	3

POLLING SUB-DIVISION NO. 3.


Comprising the First, Second and Third Concessions, L. R. S., south of the Mill Road, and the Twelfth, Thirteenth, Fourteenth and Fifteenth Concessions, H. R. S.

2 J	Aikenhead, John	23	1, L. R. S.	Owner	4
3	Allen, John	28	2, L. R. S.	Owner	4
4	Allen, James	28	2, L. R. S.	Farmer's Son	4
5 J	Alexander, John	7	13, H. R. S.	Owner	6
17 J	Bell, Andrew	12	1, L. R. S.	Owner	5
18	Butt, Elam	22	1, L. R. S.	Owner	5
19	Butt, James	22	1, L. R. S.	Farmer's Son	5
20 J	Boyes, Thomas	27	1, L. R. S.	Owner	4
21 J	Brown, Carniff	8	1, L. R. S.	Owner	7
22 J	Blair, James	8	1, L. R. S.	Owner	7
23 J	Bell, James	5	1, L. R. S.	Owner	7
24	Bell, William Sr.	4	1, L. R. S.	Owner	7
25 J	Bell, William Jr.	3	1, L. R. S.	Tenant	7
26	Bell, Robert Sr.	3	1, L. R. S.	Owner	7
27 J	Bell, Robert Jr.	3	2, L. R. S.	Owner	7
28 J	Buchanan, Alexander	4	3, L. R. S.	Owner	7
30	Bell, Daniel	North half 8	3, L. R. S.	Owner	7




Polling Sub-Division No. 3.—Continued.

No. of Roll, Janor.	NAME.	No. of Lot or part of lot.	Concession or Street.	Owner, Tenant, L.H. S., or F. S.	73
32 J	Bell, David	28	3, L. R. S.	Owner	4
31 J	Butt, William	North half 22	2, L. R. S.	Owner	5
33	Bell, William	North half 28	3, L. R. S.	Farmer's son	4
40	Bell, Thomas	3	14, H. R. S.	Owner	
69	Crawford, John	16	1, L. R. S.	Owner	7
70	Crawford, James	11	1, L. R. S.	Farmer's son	7
72 J	Cooper, James	17	1, L. R. S.	Owner	5
73 J	Cudmore, William	21	1, L. R. S.	Owner	5
74 J	Caldwell, John	South half 8	3, L. R. S.	Owner	7
75	Clark, Matthew	8	2, L. R. S.	Owner	7
76	Clark, Matthew, Jr.	8	2, L. R. S.	Farmer's son	7
78 J	Chesney, James	22	3, L. R. S.	Owner	4
79 J	Chapman, William	24	3 and 2 L. R. S.	Owner	4
80	Chapman, John	24	3, L. R. S.	Farmer's son	4
88 J	Cooper, Peter	7	12, H. R. S.	Owner	6
89 J	Connors, James	1	13, H. R. S.	Owner	6
90	Connor, Arthur	1	13, H. R. S.	Farmer's son	6
118	Cameron, Robert	30	6, L. R. S.	Occupant	2
148 J	Chesney, John	10	2, L. R. S.	Owner	7
72	Cooper, William	Part 16	1, L. R. S.	Owner	5
152	Cameron, Duncan	V. L. 6	Armstrong's survey	Owner	4
119	Cameron, Peter	30	6, L. R. S.	Occupant	2
161 J	Downing, William	13	1, L. R. S.	Tenant	5
162 J	Darling, Thomas	12	2, L. R. S.	Tenant	5
163	Dolg, John, Sr.	14	2, L. R. S.	Owner	5
164	Dolg, William	14	2, L. R. S.	Farmer's son	5
165 J	Dayman, William	North half 18	2, L. R. S.	Owner	5
166 J	Dayman, Peter, Sr.	South half 19	3, L. R. S.	Owner	5
167	Dayman, Peter, Jr.	South half 19	3, L. R. S.	Farmer's son	5
168	Dayman, Humphrey	North half 19	3, L. R. S.	Occupant	5
169	Dayman, Henry	North half 23	2, L. R. S.	Occupant	5
170	Dayman, James	South half 23	2, L. R. S.	Occupant	5
171	Dayman, John	23	2, L. R. S.	Owner	5
172	Dallas, James	26	2, L. R. S.	Occupant	4
173	Dallas, John	South half 27	2, L. R. S.	Occupant	4
174	Deihl, Valentine	V. L. 47, 48, 50	1, L. R. S.	Owner	4
175	Dixon, William	V. L. 4, 5	Armstrong's survey	Owner	4
177 J	Dalrymple, Robert	1	14, H. R. S.	Owner	6
178 J	Davey, William	1	12, H. R. S.	Owner	6
205 J	Elgie, Robert T.	20	2, L. R. S.	Tenant	5
206 J	Elgie, John J.	21	3, L. R. S.	Tenant	5
211 J	Eyre, Thomas	Part 3	12, H. R. S.	Tenant	6
212 J	Eyre, Silas	Part 3	12, H. R. S.	Tenant	6
221 J	Fairbairn, Elliott, Jr.	6	2, L. R. S.	Tenant	7
222 J	Fairbairn, Elliott, Sr.	7	2, L. R. S.	Tenant	7
223 J	Ford, John	North half 9	2, L. R. S.	Owner	7
232	Ford, Thomas	South half 9	2, L. R. S.	Owner	
224 J	Forsythe, Alexander, Jr.	Part 27	3, L. R. S.	Owner	4
225	Forsythe, Alexander, Sr.	Part 27	3, L. R. S.	Owner	4
275	Gilmour, William	V. L. 11	Armstrong's survey	Tenant	4
254	Grant, Peter	Part 16	Armstrong's survey	Tenant	5
258	Gray, John	Part 1	13, H. R. S.	Tenant	6
279 J	Hunt, Robert	North half 16	1, L. R. S.	Tenant	5
280	Horton, James	Part 7	3, L. R. S.	Tenant	
281	Hill, George	V. L. 7	Armstrong's survey	Tenant	5
284 J	Horton, John	2	14, H. R. S.	Owner	7
312 J	Ingram, George	5	2, L. R. S.	Owner	7
313	Imrie, John	1	15, H. R. S.	Owner	8
314	Imrie, Ebenezer	1	15, H. R. S.	Farmer's son	8




Polling Sub-Division No. 3.—Continued.

No. on Roll.	NAME	No. of Lot or part of Lot	Concession or Street	Owner, Tenant, L. R. S., or F. S.	
318	J Jamieson, J. B.	V. L. 12, 14, 15, 22	1, L. R. S.	Owner	4
347	J Latta, John	6	12, H. R. S.	Owner	6
348	J Latta, Jacob	3	13, H. R. S.	Owner	6
361	Lang, James	1 and 2	2, L. R. S.	Owner	
495	McIntosh, David	V. L. 3, 8, 9, 10	Armstrong's survey	Owner	4
366	McLean, David B.	Part 13	1, L. R. S.	Owner	5
367	McLean, David	14 and 15	1, L. R. S.	Owner	5
368	Mellis, Robert	Part 16	1, L. R. S.	Owner	5
369	Mellis, Thomas	Part 16	1, L. R. S.	Owner	5
370	McMurtre, John	Part 16	1, L. R. S.	Owner	5
371	McLean, Robert B.	Part 18	1, L. R. S.	Owner	5
372	McLean, James	Part 8	12, H. R. S.	Owner	5
373	Monteith, Alexander, Sr.	Part 19	1, L. R. S.	Owner	5
374	Monteith, Alexander, Jr.	Part 19	1, L. R. S.	Farmer's son	5
375	Mulholland, James	Part 20	1, L. R. S.	Owner	5
376	McMillan, William	Part 26	1, L. R. S.	Owner	4
377	J McLaren, Robert, Jr.	North half 7	1, L. R. S.	Tenant	7
378	J McLaren, Robert, Sr.	North half 7	1, L. R. S.	Owner	7
379	J McLaren, John	South half 7	1, L. R. S.	Owner	7
381	Murray, James	1	1, L. R. S.	Owner	8
382	Murray, Andrew	1	1, L. R. S.	Farmer's Son	8
383	McDonald, Alexander	1 and 2	3, L. R. S.	Owner	8
385	Murdoch, Thomas	North half 8	3, L. R. S.	Tenant	7
386	J McFarlane, James	South half 10	3, L. R. S.	Owner	5
387	J McFarlane, Duncan	11	3, L. R. S.	Owner	5
388	J McGregor, John	15	3, L. R. S.	Owner	5
389	J McGregor, Hugh	14	3, L. R. S.	Owner	5
390	J McLean, James	South half 15	2, L. R. S.	Owner	5
391	J McDougall, William	North half 15	2, L. R. S.	Owner	5
392	J McKay, George T.	North half 16	2, L. R. S.	Owner	5
393	J McKay, Daniel	South half 16	2, L. R. S.	Owner	5
531	J McCartney, Robert, Jr.	29	2, L. R. S.	Farmer's Son	4
394	J McGregor, Archibald	16	3, L. R. S.	Owner	5
395	J McDougall, William, Jr.	Part 17	3, L. R. S.	Owner	5
396	J McLean, John	17	3, L. R. S.	Owner	5
397	J Murray, Robert	18	3, L. R. S.	Owner	5
398	J McDonald, John	19	2, L. R. S.	Owner	5
399	J McNaughton, John	23	3, L. R. S.	Owner	4
400	J McKenzie, Simon	25	2, L. R. S.	Owner	4
401	J McKenzie, Alexander	25	2, L. R. S.	Farmer's son	4
403	J Mackinn, Henry	29	3, L. R. S.	Tenant	4
404	J McCartney, Robert	West half 30	3, L. R. S.	Owner	4
405	J McKenzie, John	East half 30	3, L. R. S.	Owner	4
409	J Munroe, John	30	2, L. R. S.	Tenant	4
413	J Marks, R. W.	V. L. 2	Armstrong's survey	Owner	4
422	J McLean, John	6	13, H. R. S.	Tenant.	6
423	J McLean, Duncan	West half 5	13, H. R. S.	Owner	6
424	J McLean, James	West half 6	12, H. R. S.	Tenant	6
425	J McLean, Daniel	East half 6	12, H. R. S.	Owner	6
426	J Mitchell, Valentine	2	15, H. R. S.	Owner	8
427	J McFarlane, John	5	14, H. R. S.	Owner	7
429	J McTaggart, Nelson	Part 1	12, H. R. S.	Owner	6
543	J Niven, Alexander	V. L. 32, 33	Armstrong's survey	Owner	4
544	J Newall, Robert	2	12, H. R. S.	Owner	6
545	J Nicholls, Thomas	1	13, H. R. S.	Owner	6
559	J Paterson, James	25	1, L. R. S.	Owner	4
561	J Flewes, George	21	2, L. R. S.	Owner	5
562	J Flewes, Albert	21	2, L. R. S.	Farmer's son	5
570	J Perkins, S. J.	Part 1	13, H. R. S.	Owner	6
578	J Plumsteel, William	29	3, L. R. S.	Owner.	
591	J Robertson, Thomas	13	3, L. R. S.	Owner	5
592	J Robertson, James	13	3, L. R. S.	Farmer's son	5
595	J Robertson, Peter	4	12, L. R. S.	Owner	6



Rolling Sub-Division No. 3.—Continued.

No. on Roll	NAME	No. of Lot or part of Lot.	Concession or Street.	Owner, Tenant, L. R. S., or T. S.	3
619	Smillie, Wm. R.	24	1, L. R. S.	Occupant	4
620	Smillie, James	24	1, L. R. S.	Owner	4
622	Stewart, Alexander	South half 9	1, L. R. S.	Occupant	7
623	Stewart, John	North half 9	1, L. R. S.	Occupant	7
624	Short, Jabez	Part 1 and 2	2, L. R. S.	Tenant	8
625	Short, Edmund	Part 1 and 2	2, L. R. S.	Tenant	7
626	Short, John	3	3, L. R. S.	Tenant	7
627	Smillie, Samuel	11	2, L. R. S.	Owner	7
628	Stewart, John	6	3, L. R. S.	Occupant	5
629	Stewart, James	12	3, L. R. S.	Owner	5
630	Stewart, Peter	12	3, L. R. S.	Farmer's son	5
631	Sproat, James	26	3, L. R. S.	Owner	5
671	Simpson, Rev. J. H.	V. L. 16	Armstrong's survey	Income.	4
637	Swann, James	V. L. 13	Armstrong's survey	Owner	4
641	Shepherd, John	4	13, H. R. S.	Owner	6
642	Stewart, Donald	East half 5	13, H. R. S.	Owner	6
643	Squier, George	3	14, H. R. S.	Tenant	7
701	Turner, R. J.	30	1, L. R. S.	Owner	4
702	Traquair, James	4	14, H. R. S.	Tenant	8
703	Traquair, John	4	14, H. R. S.	Owner	8
704	Traquair, Robert	3	15, H. R. S.	Tenant	8
705	Traquair, William	3	15, H. R. S.	Owner	8
728	Varley, Robert	South half 2	13, L. R. S.	Owner	
736	Woodley, Thomas	28	1, L. R. S.	Owner	4
737	Wood, John sr.	4	2, L. R. S.	Owner	7
738	Wood, John jr.	4	2, L. R. S.	Farmer's son	7
739	Wood, John	5	3, L. R. S.	Occupant	8
740	Wood, Andrew	9	3, L. R. S.	Owner	8
782	Young, Robert	29	1, L. R. S.	Occupant	4
783	Young, John	29	1, L. R. S.	Owner	4
PART TWO.—Persons Entitled to Vote at Municipal Elections Only.					
77	Clutton, Susan	North half 10	2, L. R. S.	Owner	5
317	Johns, Ann	V. L. 30 31	Armstrong's survey	Owner	4
380	McArthur, Jane	6	1, L. R. S.	Owner	7
402	Mustard, Henrietta	26	3, L. R. S.	Owner	4
410	McIntosh, Mary	V. L. 1 and 29	Armstrong's survey	Owner	4
558	Phillips, Eliza	Part 16	1, L. R. S.	Owner	5
587	Redmond, Margaret	Part 16	1, L. R. S.	Owner	5
589	Ross, Mrs. Anna	Part 27	1, L. R. S.	Owner	5
621	Smillie, Jane	10	1, L. R. S.	Owner	7
741	Workman, Mary J.	South half 18	2, L. R. S.	Owner	5




Polling Sub-Division No. 3.—Continued.

No. on Roll.	NAME	No. of Lot or part of Lot.	Concession or Street.	Owner, Tenant, L. H. S., or F. S.	
PART THREE.—Persons Entitled to Vote at Elections to the Legislative Assembly Only.					
1	Acheson, Rev. Samuel	Part 16	1, L. R. S.	Householder	5
29	Bullard, Robert	7	3, L. R. S.	Householder	7
220	Fulton, Robert	5	3, L. R. S.	Householder	7
319	Jannison, John	V. L. 12	Armstrong's survey	Wage Earner	4
412	McKay, Donald	V. L. 12	Armstrong's survey	Wage Earner	4
384	Miller, James	Part 2	3, L. R. S.	Householder	7
428	McLeod, Thomas	South half 2	13, H. R. S.	Householder	6
560	Priece, Nicholas	5	2, L. R. S.	Householder	7
563	Pupple, Edward	29	2, L. R. S.	Householder	4
588	Riley, William	17	1, L. R. S.	Wage Earner	5
978	Whiteman, Archibald	28	1, L. R. S.	Wage Earner	4

POLLING SUB-DIVISION NO. 4.


Comprising the Fourth, Fifth, Sixth, Seventh, Eighth, Ninth, Tenth and Eleventh Concessions, H. R. S., and that part of the Fourth, Fifth, Sixth and Seventh Concessions, L. R. S., south of the Mill Road.

6	Atkinson, Joseph	3	8, H. R. S.	Tenant	6
7	Allen, John C.	West half 7	7, H. R. S.	Owner	1
8	Allen, William	8	7, H. R. S.	Owner	1
12	Archibald, Andrew sr.	5	5, H. R. S.	Owner	2
13	Archibald, Andrew jr.	5	5, H. R. S.	Farmer's son	2
39	Brownlee, George	23	4, L. R. S.	Owner	1
41	Brown, Neil	9	9, H. R. S.	Owner	2
42	Burns, William	8	9, H. R. S.	Owner	2
43	Bubolz, William jr.	11	4, H. R. S.	Owner	2
44	Bubolz, William sr.	Part II	4, H. R. S.	Owner	2
47	Brock, Robert	29	4, L. R. S.	Owner	4
48	Brock, George	29	4, L. R. S.	Owner	4
86	Campbell, Francis	18	4, L. R. S.	Tenant	2
92	Connolly, Thomas	2	7, L. R. S.	Owner	1
94	Cunning, William	9	7, L. R. S.	Owner	2
95	Cunning, James	10	7, L. R. S.	Owner	2
96	Campbell, John	East half 8	6, L. R. S.	Occupant	2
97	Campbell, William	West half 8	6, L. R. S.	Occupant	2
98	Clark, Richard	West half 13	7, L. R. S.	Owner	1
99	Carter, Henry	West half 14	6, L. R. S.	Owner	2
104	Chesney, William	6	5, L. R. S.	Owner	2
106	Chesney, Henry	8	4, L. R. S.	Farmer's son	2
107	Chesney, David	8	4, L. R. S.	Farmer's son	2
108	Chesney, Hugh jr.	8	4, L. R. S.	Farmer's Son	2
109	Chesney, Hugh M.	9	4, L. R. S.	Owner	2
110	Chesney, Parsons	9	4, L. R. S.	Farmer's son	2
111	Chesney, William James	9	4, L. R. S.	Farmer's Son	2
112	Chesney, James	8	5, L. R. S.	Occupant	2
114	Carnochan, William	13	4, H. R. S.	Owner	2
115	Coleman, Robert	14	5, H. R. S.	Owner	2
116	Coleman, George	14	5, H. R. S.	Farmer's son	2
118	Cameron, Robert	30	6, L. R. S.	Occupant	2
119	Cameron, Peter	30	6, L. R. S.	Occupant	2
139	Cameron, James	13	5, H. R. S.	Owner	2



Polling Sub-Division No. 4.—Continued.

No. on Roll Juror.	NAME.	No. of Lot or part of Lot.	Concession or Street.	Owner, Tenant, L. H. S., or F. S.	
179 J	Dobson, George	6	11, H. R. S.	Owner	6
176 J	Doig, John Jr.	15	4, L. R. S.	Owner	5
180 J	Doig, James	North half 6	6, H. R. S.	Tenant	2
181 J	Doig, Robert	South half 6	6, H. R. S.	Tenant	2
213	Elgie, William	3	9, H. R. S.	Owner	2
214	Edwards, James	East half 13	7, H. R. S.	Owner	2
210	Elder, William	9	11, H. R. S.	Owner	5
228	Fotheringham, William	27	4, L. R. S.	Owner	4
229	Forsyth, Ebenezer	14	8, H. R. S.	Owner	2
231	Finlayson, John	22	4, L. R. S.	Farmer's son	2
235 J	Fisher, Joseph	8	11, H. R. S.	Owner	6
236	Ferguson, David	1	9, H. R. S.	Owner	
255	Gordon, William	North half 25	4, L. R. S.	Occupant	2
256	Gordon, Alexander	South half 26	4, L. R. S.	Occupant	2
257	Gordon, Angus	25 and 26	4, L. R. S.	Owner	2
259 J	Grinney, William	2	6, H. R. S.	Owner	2
270 J	Gemmell, James	26	5, L. R. S.	Owner	2
282	Hugh, Peter	Part 24	5, L. R. S.	Owner	
285 J	Hunter, Simon	8	9, L. R. S.	Tenant	2
286 J	Hyslop, John	3	6, L. R. S.	Owner	1
287	Hays, Walter	South half 6	6, L. R. S.	Owner	
289	Houston, James	13	6, L. R. S.	Owner	2
290	Houston, Samuel G.	13	6, L. R. S.	Farmer's son	2
315 J	Ireland, William	14	4, H. R. S.	Owner	2
329 J	Keefe, John	6	7, H. R. S.	Tenant	6
330	Keefe, Michael	6	7, H. R. S.	Owner	6
331 J	Kyle, William	Part 10	8, H. R. S.	Owner	1
332 J	Kelly, Peter	10	9, H. R. S.	Owner	2
333	Kenedy, Angus	East half 7	9, H. R. S.	Owner	2
334	Kyle, James	3	8, H. R. S.	Owner	1
335 J	Kyle, John	1	8, H. R. S.	Owner	1
336	Keating, Patrick	East half 1	6, H. R. S.	Owner	1
337	Keating, Michael	South half 1	6, H. R. S.	Occupant	1
338	Keating, John	East half 4	6, H. R. S.	Occupant	1
339	Keating, Stephen	South half 1	6, H. R. S.	Owner	1
349	Laidlaw, George	5	6, H. R. S.	Owner	2
350 J	Love, John	14	7, H. R. S.	Owner	1
351	Leatherland, Robert	11	5, H. R. S.	Owner	1
352	Leatherland, William J.	11	5, H. R. S.	Farmer's son	1
414 J	Mason, Harry	South half 25	4, L. R. S.	Owner	2
415 J	McQueen, John	North half 22	4, L. R. S.	Owner	2
416	McKay, William	West half 13	8, H. R. S.	Owner	2
417	McKay, James	North half 19	4, L. R. S.	Owner	2
418	McGonigle, George	18	4, L. R. S.	Owner	2
419	McKay, John	Part 19	4, L. R. S.	Owner	5
420 J	McKay, George	South half 17	4, L. R. S.	Owner	5
421 J	McKay, Donald	North half 17	4, L. R. S.	Owner	6
430	McDonald, Duncan	1	10, L. R. S.	Occupant	6
432	McLay, William	2	11, L. R. S.	Owner	6
433	McLay, John	2	11, L. R. S.	Owner	6
434 J	McKay, Alexander	3	10, L. R. S.	Owner	6
435	McDonald, Donald Sr.	West half 4	11, L. R. S.	Owner	6
436	McDonald, Donald, Jr.	West half 4	11, L. R. S.	Farmer's Son	6
437	McKinnon, Alexander	East half 5	10, L. R. S.	Owner	6
438	McKinnon, Daniel	East half 5	10, L. R. S.	Farmer's son	6
439 J	McKinnon, Duncan	West half 5	10, L. R. S.	Owner	6



Polling Sub-Division No. 4.—Continued.

No. on Roll.	NAME	No. of Lot or part of Lot.	Concession or Street.	Owner, Tenant, L. H. S., or F. S.	P.
440	McKinnon, Donald	5	11, L. R. S.	Owner	6
441	McKinnon, John	5	11, L. R. S.	Farmer's son	6
442	McKinnon, Angus	5	11, L. R. S.	Farmer's Son	6
443	McGregor, Duncan	7	11, H. R. S.	Owner	6
444	McMillan, Hugh	7	10, H. R. S.	Owner	6
445	McMillan, Daniel	7	10, H. R. S.	Farmer's son	6
446	McMillan, Miles	East half 2	8, H. R. S.	Owner	6
448	McKay, William	8	10, H. R. S.	Farmer's son	5
447	McKay, John	8	10, H. R. S.	Owner	5
449	McKay, Donald	8	10, H. R. S.	Farmer's son	5
450	McKay, Peter	West half 9	10, H. R. S.	Owner	5
451	McGowan, Robert	11	9, H. R. S.	Owner	2
452	Manson, David	12	8, H. R. S.	Owner	2
453	Moore, Peter	West half 10	8, H. R. S.	Owner	2
454	McTavish, James	11	8, H. R. S.	Owner	2
455	McLaughlin, Peter	West half 9	8, H. R. S.	Owner	2
456	Mundell, William	8	8, H. R. S.	Owner	2
457	Mundell, W. S.	7	8, H. R. S.	Farmer's son	2
458	Mundell, Stewart	7	8, H. R. S.	Owner	2
459	McKay, Alexander	South half 6	8, H. R. S.	Farmer's son	2
460	McKay, Peter	South half 6	8, H. R. S.	Owner	2
461	McKay, John	West half 4	8, H. R. S.	Tenant	2
464	McClellan, John	1	9, H. R. S.	Occupant	2
465	McConnell, James	1	7, H. R. S.	Owner	2
466	McNaughton, William	Part 3	7, H. R. S.	Owner	2
467	McKay, Hugh	28	5, L. R. S.	Farmer's son	2
468	McKay, Robert	28	5, L. R. S.	Farmer's son	2
469	McKay, Malcolm	28	5, L. R. S.	Farmer's Son	2
470	McKay, James	28	5, L. R. S.	Owner	2
471	McLoy, John jr.	South half 6	9, H. R. S.	Owner	2
472	McLoy, David	6	10, H. R. S.	Tenant	2
478	Murray, Charles	East half 3	4, H. R. S.	Tenant	1
479	Murray, John	West half 3	4, H. R. S.	Tenant	1
482	McLean, John	29	6, L. R. S.	Occupant	2
483	McLean, Robert	29	6, L. R. S.	Owner	2
517	McBride, Thomas	West half 4	7, H. R. S.	Owner	1
525	McCauley, John	Part 27	5, L. R. S.	Owner	
571	Pybus, Henry	3	11, H. R. S.	Owner	6
572	Pickard, James	4	5, H. R. S.	Owner	2
573	Prendergast, John	12	4, H. R. S.	Owner	1
574	Prendergast, William	12	4, H. R. S.	Farmer's Son	1
585	Quinlan, James	West half 4	6, H. R. S.	Owner	1
596	Riley, Benjamin	4	10, H. R. S.	Owner	6
594	Ross, William	Part 24	5, H. R. S.	Owner	1
593	Ross, James	Part 25	5, H. R. S.	Occupant	1
597	Tobbs, Charles	10	11, H. R. S.	Owner	5
598	Ronatt, David	27	5, L. R. S.	Owner	4
599	Ross, William	3	4, H. R. S.	Owner	3
600	Reinke, John	10	5, H. R. S.	Owner	2
601	Robinson, Richard	12	5, H. R. S.	Owner	2
632	Sproat, William	20	4, H. R. S.	Farmer's son	5
638	Sproat, Alexander	West half 21	4, L. R. S.	Owner	5
639	Sinclair, John	10	10, H. R. S.	Owner	5
640	Sinclair, William	13	4, L. R. S.	Owner	5
644	Sinclair, William	1	11, H. R. S.	Owner	6
645	Simpson, Thomas	Part 9	11, H. R. S.	Owner	5
646	Smith, William	Part 9	9, H. R. S.	Owner	2
647	Story, George	West half 6	9, H. R. S.	Owner	2
648	Sillery, William J.	East half 4	8, H. R. S.	Owner	1
649	Strong, George	East half 9	6, H. R. S.	Owner	2
650	Strong, John	East half 9	6, H. R. S.	Farmer's son	2
651	Story, Andrew	West half 9	6, H. R. S.	Owner	2
652	Story, John	West half 9	6, H. R. S.	Farmer's son	2
653	Sproat, Alexander	11	8, H. R. S.	Owner	2
654	Scott, William	11	7, H. R. S.	Owner	2
655	Scott, Matthew	12	7, H. R. S.	Owner	2
656	Sproat, John jr.	3	5, H. R. S.	Owner	2
654	Sproat, William	10	6, H. R. S.	Owner	2
658	Shillinglaw, Thomas	12	6, H. R. S.	Owner	6
672	Shoklice, Leonard	11	4, H. R. S.	Owner	1
678	Sproat, James	West 1/4 and East 1/2	5 1/4, H. R. S.	Owner	2
679	Sproat, Thomas	6	4, H. R. S.	Owner	2



Polling Sub-Division No. 4.—Continued.

No. on Roll.	Junior.	NAME	No. of Lot or part of Lot.	Concession or Street.	Owner, Tenant, L. H. S., or F. S.	70
707	J	Taylor, James	East half 14	6, H. R. S.	Owner	2
708	J	Taylor, John	East half 14	6, H. R. S.	Farmer's son	2
709	J	Templeton, John	6	10, H. R. S.	Owner	2
711	J	Tyndall, Anthony	7	4, H. R. S.	Owner	2
726	J	Upshall, Charles	East half 13	8, H. R. S.	Owner	1
727	J	Upshall, Joseph	12	9, H. R. S.	Owner	1
754	J	Whitehead, Andrew	East half 9	8, H. R. S.	Owner	2
755	J	Williams, Michael	1	5, H. R. S.	Owner	2
756	J	Wright, William	7	6, H. R. S.	Tenant	2
757	J	Winter, Robert	East half 13	7, H. R. S.	Tenant	1
758	J	Wallace, Samuel	2	4, H. R. S.	Owner	2
759	J	Ward, Joseph	9	5, H. R. S.	Occupant	2
760	J	Walker, John	East half 29 and 30	5, H. R. S.	Occupant.	4
761	J	Walker, George	29 and 30	5, H. R. S.	Owner	4
762	J	Walker, John Sr.	East half 30	4, H. R. S.	Owner	4

PART TWO.—Persons Entitled to Vote at Municipal Elections Only.

105	J	Cheaney, Jane H.	8	4, H. R. S.	Owner	2
113	J	Cheaney, Agnes	10	4, H. R. S.	Owner	2
230	J	Finlayson, Margaret	South half 22	4, L. R. S.	Owner	2
283	J	Huliston, Grace	South half 20	4, H. R. S.	Owner	2
293	J	Halliday, Isabella	South half 29	7, L. R. S.	Owner	2
462	J	McDonald, Sarah	South half 2	9, H. R. S.	Owner	1
680	J	Sproat, Jane	West half 5	4, H. R. S.	Owner	2
681	J	Sproat, Ann	West half 2	5, H. R. S.	Owner	2
682	J	Sproat, Mary	East half 2	5, H. R. S.	Owner	2

PART THREE.—Persons Entitled to Vote at Elections to the Legislative Assembly Only.

87	J	Campbell, John T.	18	4, L. R. S.	Householder	6
91	J	Clark, Hugh	East half 4	11, H. R. S.	Householder	2
93	J	Cheaney, Samuel			Householder	2
462	J	Hays, David	7	6, H. R. S.	Householder	2
463	J	McDonald, Angus	East half 2	8, H. R. S.	Householder	1
706	J	Torry, Alexander	12	7, H. R. S.	Householder	2

POLLING SUB-DIVISION NO. 1—		
Number of Voters in Part 1	170
" " " 2	22
" " " 3	5
POLLING SUB-DIVISION NO. 2—		
Number of Voters in Part 1	174
" " " 2	11
" " " 3	15
POLLING SUB-DIVISION NO. 3—		
Number of Voters in Part 1	169
" " " 2	10
" " " 3	11
POLLING SUB-DIVISION NO. 4—		
Number of Voters in Part 1	177
" " " 2	9
" " " 3	16

The total number of persons eligible to serve on jury is 287

