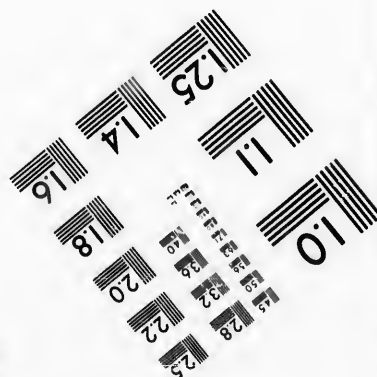
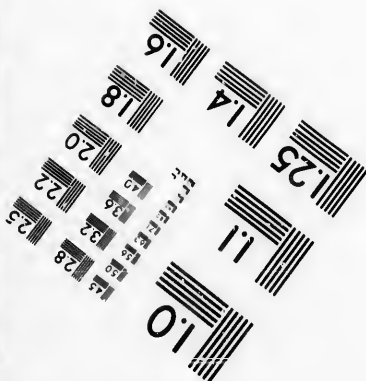




**IMAGE EVALUATION  
TEST TARGET (MT-3)**



**Photographic  
Sciences  
Corporation**

23 WEST MAIN STREET  
WEBSTER, N.Y. 14580  
(716) 872-4503

14 28 25  
16 32 22  
18 20

**CIHM/ICMH  
Microfiche  
Series.**

**CIHM/ICMH  
Collection de  
microfiches.**



Canadian Institute for Historical Microreproductions / Institut canadien de microreproductions historiques

10  
57

**© 1986**

Technical and Bibliographic Notes/Notes techniques et bibliographiques

The Institute has attempted to obtain the best original copy available for filming. Features of this copy which may be bibliographically unique, which may alter any of the images in the reproduction, or which may significantly change the usual method of filming, are checked below.

L'Institut a microfilmé le meilleur exemplaire qu'il lui a été possible de se procurer. Les détails de cet exemplaire qui sont peut-être uniques du point de vue bibliographique, qui peuvent modifier une image reproduite, ou qui peuvent exiger une modification dans la méthode normale de filmage sont indiqués ci-dessous.

- Coloured covers/  
Couverture de couleur
- Covers damaged/  
Couverture endommagée
- Covers restored and/or laminated/  
Couverture restaurée et/ou pelliculée
- Cover title missing/  
Le titre de couverture manque
- Coloured maps/  
Cartes géographiques en couleur
- Coloured ink (i.e. other than blue or black)/  
Encre de couleur (i.e. autre que bleue ou noire)
- Coloured plates and/or illustrations/  
Planches et/ou illustrations en couleur
- Bound with other material/  
Relié avec d'autres documents
- Tight binding may cause shadows or distortion  
along interior margin/  
La reliure serrée peut causer de l'ombre ou de la  
distorsion le long de la marge intérieure
- Blank leaves added during restoration may  
appear within the text. Whenever possible, these  
have been omitted from filming/  
Il se peut que certaines pages blanches ajoutées  
lors d'une restauration apparaissent dans le texte,  
mais, lorsque cela était possible, ces pages n'ont  
pas été filmées
- Additional comments:/  
Commentaires supplémentaires:

- Coloured pages/  
Pages de couleur
- Pages damaged/  
Pages endommagées
- Pages restored and/or laminated/  
Pages restaurées et/ou pelliculées
- Pages discoloured, stained or foxed/  
Pages décolorées, tachetées ou piquées
- Pages detached/  
Pages détachées
- Showthrough/  
Transparence
- Quality of print varies/  
Qualité inégale de l'impression
- Includes supplementary material/  
Comprend du matériel supplémentaire
- Only edition available/  
Seule édition disponible
- Pages wholly or partially obscured by errata  
slips, tissues, etc., have been refilmed to  
ensure the best possible image/  
Les pages totalement ou partiellement  
obscurcies par un feuillet d'errata, une pelure,  
etc., ont été filmées à nouveau de façon à  
obtenir la meilleure image possible.

This item is filmed at the reduction ratio checked below/  
Ce document est filmé au taux de réduction indiqué ci-dessous.

10X	12X	14X	16X	18X	20X	22X	24X	26X	28X	30X	32X
<input type="checkbox"/>	<input type="checkbox"/>	<input type="checkbox"/>	<input type="checkbox"/>	<input type="checkbox"/>	<input type="checkbox"/>	<input type="checkbox"/>	<input checked="" type="checkbox"/>	<input type="checkbox"/>	<input type="checkbox"/>	<input type="checkbox"/>	<input type="checkbox"/>

The copy filmed here has been reproduced thanks to the generosity of:

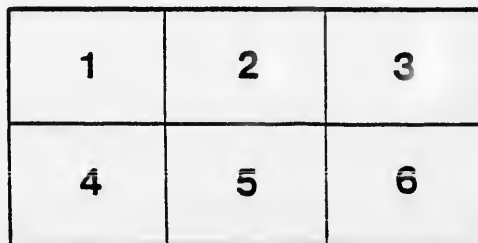
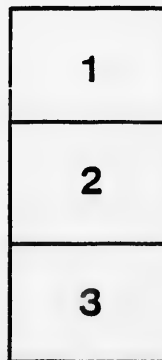
Archives of Ontario  
Toronto

The images appearing here are the best quality possible considering the condition and legibility of the original copy and in keeping with the filming contract specifications.

Original copies in printed paper covers are filmed beginning with the front cover and ending on the last page with a printed or illustrated impression, or the back cover when appropriate. All other original copies are filmed beginning on the first page with a printed or illustrated impression, and ending on the last page with a printed or illustrated impression.

The last recorded frame on each microfiche shall contain the symbol  $\rightarrow$  (meaning "CONTINUED"), or the symbol  $\nabla$  (meaning "END"), whichever applies.

Maps, plates, charts, etc., may be filmed at different reduction ratios. Those too large to be entirely included in one exposure are filmed beginning in the upper left hand corner, left to right and top to bottom, as many frames as required. The following diagrams illustrate the method:



L'exemplaire filmé fut reproduit grâce à la générosité de:

Archives of Ontario  
Toronto

Les images suivantes ont été reproduites avec le plus grand soin, compte tenu de la condition et de la netteté de l'exemplaire filmé, et en conformité avec les conditions du contrat de filmage.

Les exemplaires originaux dont la couverture en papier est imprimée sont filmés en commençant par le premier plat et en terminant soit par la dernière page qui comporte une empreinte d'impression ou d'illustration, soit par le second plat, selon le cas. Tous les autres exemplaires originaux sont filmés en commençant par la première page qui comporte une empreinte d'impression ou d'illustration et en terminant par la dernière page qui comporte une telle empreinte.

Un des symboles suivants apparaîtra sur la dernière image de chaque microfiche, selon le cas: le symbole  $\rightarrow$  signifie "A SUIVRE", le symbole  $\nabla$  signifie "FIN".

Les cartes, planches, tableaux, etc., peuvent être filmés à des taux de réduction différents. Lorsque le document est trop grand pour être reproduit en un seul cliché, il est filmé à partir de l'angle supérieur gauche, de gauche à droite, et de haut en bas, en prenant le nombre d'images nécessaire. Les diagrammes suivants illustrent la méthode.

errata  
to

pelure.  
on à



32X



# VOTERS' LIST, ---1883.

17 + - + 12

THE MUNICIPALITY OF

## Morris Township,

COUNTY OF HURON.



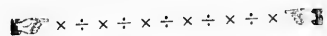
List of Persons Entitled to Vote at Municipal Elections,

AND—

ELECTIONS TO THE LEGISLATIVE ASSEMBLY.




*Sub-Section of Section 2, of the Act to Consolidate and Amend the Law Respecting Voters' List.*



*4. The Sheriff shall, immediately upon the receipt of his copies, cause one of them to be posted up in a conspicuous place in the Court House; the Clerk of the peace, upon receipt of his copies, shall cause one of them to be posted in a conspicuous place in his office; Every Public or Separate School Head Master or Mistress shall in like manner put up one on the door of the School House; and every Postmaster shall post up one of his copies in his Post Office.—39 V., C II, S 3, S. S. 2.*



J. T. MITCHELL, BOOK AND JOB PRINTER, REVIEW OFFICE, BLYTH.



1.  
5.  
1.  
C  
T  
T

# VOTERS' LIST-1883.

## The Municipality of the Township of Morris.

### SCHEDULE OF POST OFFICES:

1. *Saushine.* 2. *Bushfield.* 3. *Blyth.* 4. *Belgrave.*  
5. *Wingham.* 6. *Blacraie.* 7. *Morrisbank.* 8. *Jamesstown.*  
9. *Brussels.* 10. *Walton.*

Polling Subdivision No 1 Comprising lots 1 to 15 inclusive in the 7th, 8th, and 9th Concessions, and 3 to 15 inclusive, in the 10th Concession.

Part 1st. List of persons entitled to vote at both Municipal Elections and Elections to the Legislative Assembly.

No.	Sex.	NAME.	LOT.	CON. OR STREET.	P. O.	Amount.
544		<b>A</b> gen Dennis	N 12	7	Owner	1
545		Agen John	N 12	7	Farmers son	1
546		Agen Charles	N 12	7	Farmers son	1
599	J	Angus Adam	N 11 and 15	7	Tenant	2
600	J	Angus John	N 11 and 15	7	Tenant	2
601	J	Angus James	N 11 and 15	7	Tenant	2
531	J	<b>B</b> adore Charles	N 2	7	Tenant	4
587		Barr James	N W quar 4	7	Owner	3
797	J	Brown William	11 and 12	10	Owner	3
798		Brown Isaac H.	11 and 12	10	Farmers son	3
537	J	<b>C</b> ole Albert T	N 7	7	Owner	1
552	J	Cantelon Peter	N 14	7	Owner	1
590	J	Craig James	N 7	7	Owner	2
592	J	Coulter James	N 9	7	Owner	2
593		Cunninghame Matthew	N 10	7	Owner	2
624	J	Cunninghame Nicholas	N 1	8	Owner	3
625	J	Colder Alexander	N E pt 2	8	Owner	3
688	J	Colelough John	N 15	8	Owner	3
689		Colelough Joseph	N 15	8	Owner	3
735		Clark William	N 13	9	Owner	3
793		Cockerline John	N	10	Owner	3
794		Cockerline Robert	N	10	Farmers son	3
795		Cockerline William	N W pt 8	10	Owner	3
585	J	<b>D</b> wyer Michael	N 3	7	Owner	3
586		Dwyer William	N 3	7	Owner	3
737	J	Dick James	N 15	9	Owner	3
724	J	<b>F</b> raser John	N 1	9	Owner	3
759	J	Frarcy Joseyh	N 1	9	Owner	3
790		Fraser Donald	N	10	Owner	3
553	J	<b>G</b> ibson Edward	N 15	7	Owner	1
582	J	Gosman Thomas	N pt 8 1 1	7	Owner	3
681	J	Gosman Henry	N 11	8	Owner	2
757	J	Gibson James	N 6	9	Owner	3

POLLING SUBDIVISION NO 1.

533	J	Harrison James	X hf 4	7	Owner	1
540	J	Hill Thomas	X quar 10	7	Owner	1
542	J	Hall James	X quar 11	7	Owner	1
642	J	Hughes Robert	X W quar 14	7	Owner	2
644	J	Howlett Charles	X hf 15	9	Owner	3
764	J	Howe Charles A	X hf 12	9	Owner	3
673	J	Jarvis Charles E	X hf 5	9	Owner	3
765	J	Jackson John	X W quar 13	9	Owner	3
766	J	Jackson James	X E quar 13	9	Owner	1
539	J	Kelly Daniel	X hf 8 and 9	9	Owner	3
588	J	Kelly Patrick	X hf 5 and 6	9	Owner	3
589	J	Kelly J B	X hf 5 and 6	9	Owner	3
591	J	Kelly Michael	X hf 8	9	Owner	1
597	J	Kelly William	X W qr 12 & X E qr 13	9	Owner	2
598	J	Kelly James	X E qr 12 & X W qr 13	9	Owner	2
641	J	Kelly John	X hf 13	9	Owner	3
667	J	Kraehling George	X hf 1	9	Owner	1
532	J	Littlefair Emmerson	X hf 3	9	Owner	1
544	J	Laundy Henry	X hf of N hf 11	9	Owner	1
602	J	Lynn Patrick	X hf 14 and 15	9	Tenant	3
629	J	Lindsay Allen	X hf 5	9	Owner	3
630	J	Leish John	X hf 5	9	Owner	3
637	J	Lynn James J	X E quar 10	9	Owner	3
729	J	Laidlaw Robert	X hf 7	9	Owner	3
730	J	Laidlaw Thomas	X hf 8	9	Owner	3
767	J	Laidlaw Robert B	X hf 14 and 15	9	Farmers son	3
768	J	Laidlaw Andrew	X hf 14 and 15	9	Owner	3
789	J	Logan James	3 and 4	10	Owner	3
792	J	Laidlaw William	7	10	Owner	1
538	J	McCorkendale Robert	X hf 7	11	Owner	3
583	J	McInnes Archibald	X hf 2	11	Farmers son	3
584	J	McInnes John	X hf 2	11	Owner	3
639	J	McCaughy John	X hf of N hf 11	11	Owner	3
682	J	McElroy John	X hf 12, 13, and 14	11	Farmers son	3
684	J	McElroy William	X hf 12	11	Farmers son	3
685	J	McElroy James	X hf 12	11	Farmers son	3
686	J	McElroy John	X hf 12	11	Owner	3
687	J	McElroy Joseph	X E pt 13	11	Owner	3
725	J	McComb James	X hf 5	11	Owner	3
726	J	McComb John	X hf 5	11	Owner	3
728	J	McCaughy Francis	X quar 6	11	Owner	3
732	J	Marshall William	X hf 10	11	Owner	3
754	J	McMillan John	X hf 4	11	Owner	4
760	J	McClelland Charles	X hf 9	11	Farmers son	3
761	J	McClelland Alexander	X hf 9	11	Owner	3
628	J	Nesbitt James	X hf 4	11	Tenant	2
638	J	Newcombe James	X W pt 11	11	Owner	3
794	J	O'Connor Dennis	6	10	Owner	2
596	J	Pierce George	X hf 11	11	Owner	3
631	J	Phelan Patrick	X hf of N hf 6	11	Farmers son	3
632	J	Phelan William	X hf of N hf 6	11	Owner	2
635	J	Petch James	X hf 8	11	Owner	2
640	J	Pratt Richard	X W pt 12	11	Owner	3
671	J	Pollock James	X half 4	11	Farmers son	3
672	J	Pollock William	X half 4	11	Owner	2
703	J	Pratt John	X E pt 10	11	Owner	1
547	J	Russel Thomas	X hf 13	11	Farmers son	1
550	J	Russel Robinson	X hf 13	11	Farmers son	1
551	J	Russel James	X hf 13	11	Occupant	3
683	J	Rogerson Thomas	X hf 14	11	Owner	3
722	J	Rourke Joseph P	X hf 3	11	Owner	3
723	J	Rourke Patrick	X hf 3	11	Owner	3
727	J	Richmond Henry	X hf of N hf 6	11	Owner	3
796	J	Richmond John	9 and 10	10	Owner	3

PROPERTY JUDGMENT LIST

CONSISTENT DISTRICT

NAME

LIST NO 311

"PROG NO 30"

NO



POLLING SUBDIVISION NO 1.

529	J	Sanderson James	N hf 1	7	Tenant	3
534	J	Smith John	N hf 5	7	Owner	1
535		Smith Thomas A	N hf 5	7	Farmers son	1
536	J	Smith James	N pt 6	7	Tenant	1

PROPERTY JUDGMENT  
PART OF  
LIST  
POLLING  
SUBDIVISION

NAME

PAGE ON  
LIST

NO. ON  
ROLL

NO.

er 3  
er 3  
ers son 3  
er 3  
er 3  
er 3  
er 3  
er 3  
er 3  
er 3  
er 3  
er 3  
er 3  
er 3  
ers son 2  
er 3  
ers son 3  
nt 3  
er 3  
er 2  
er 3  
er 2  
er 3  
er 3  
nt 3  
r 3  
r 3  
r 3  
r 3  
r 3  
r 3  
r 3  
ers son 3  
r 3

POLLING SUBDIVISION NO 1.

533	J	Harrison James	N hf 4	1	Owner	1
540	J	Hill Thomas	N quar 10	1	Owner	1
542	J	Hall James	N quar 11	1	Owner	1
642	J	Hughes Robert	N W quar 14	2	Owner	2
614	J	Howlett Charles	N hf 15	2	Owner	2
764	J	Howlett Charles	N hf 15	2	Owner	2
673	J					
765	J					
766	J					
539	J					
588	J					
589	J					
591	J					
597	J					
598	J					
641	J					
667	J					
532	J					
541	J					
602	J					
629	J					
630	J					
637	J					
729	J					
730	J					
767	J					
768	J					
789	J					
792	J					
538	J					
583	J					
584	J					
639	J					
682	J					
684	J					
685	J					
686	J					
687	J					
725	J					
726	J					
728	J					
732	J					
754	J					
760	J					
761	J					
628	J					
638	J					
791	J					
596	J					
631	J					
632	J					
635	J					
640	J					
671	J					
672	J					
703	J					
547	J					
550	J					
551	J					
683	J					
722	J					
723	J					
727	J					
796	J					

POLLING SUBDIVISION NO 1.

529	J	<b>S</b> anderson James	N hf 1	7	Tenant	3
534	J	Smith John	N hf 5	7	Owner	1
535		Smith Thomas A	N hf 5	7	Farmers son	1
536	J	Smith James	N pt 6	7	Tenant	1
543		Smith James	N W pt 11	7	Owner	1
668		Smith Alexander	S hf 2	8	Owner	3
669		Smith James	S hf 2	8	Farmers son	3
670	J	Smith Andrew	S hf 3	8	Owner	3
674	J	Smith John	S hf 6	8	Owner	3
675	J	Smith Alexander	S hf 7	8	Owner	3
676	J	Scott John	S hf 9	8	Owner	3
677	J	Scott James	S hf 9	8	Owner	3
678	J	Skelton George E	S hf 9	8	Owner	3
721	J	Sloan Andrew W	N hf 1 and 2	9	Owner	3
731	J	Scott William P	N hf 9	9		
			S E quar 8	8	Owner	3
758	J	Scott William M	S hf 7	9	Owner	3
800	J	Smeltzer Maurice	15	10	Owner	3
594	J	<b>T</b> hnel Samuel	N hf of S hf 10	7	Owner	2
595		Thnel James	N hf of S hf 10	7	Farmers son	2
626	J	Taylor John	N hf 3	8	Owner	3
627		Taylor Wm A	N hf 3	8	Farmers son	3
762	J	Taylor Robert	S hf 11	9	Tenant	3
763		Taylor J B	S hf 11	9	Owner	3
633	J	<b>V</b> incent William	N E quar 7	8	Owner	2
530		<b>W</b> illiams John	N hf 1	9	Owner	3
536	J	Wallace John	N hf 9 & N W qr 10	8	Owner	2
679	J	White John	S quar 10	8	Owner	3
			N hf 11	9	Tenant	3
680	J	Way Walter	N hf 11	9	Owner	3
733	J	Way Robert	N hf 12	9	Owner	3
734		Way Robert Sr	N hf 12	9	Owner	3
736		Wilson William	N hf 14	9	Owner	3
752	J	Watson Edward	N pt S hf 2	9	Owner	3
753	J	Wilson James	N pt S hf 3	9	Owner	3
755		Wright Francis	S hf 5	9	Owner	3
756		Wright Robert A	S hf 5	9	Farmers son	3
799	J	Wilford John	13 and 14	10	Owner	3

# VOTERS' LIST-1883.

## THE MUNICIPALITY OF THE TOWNSHIP OF MORRIS.

---

### *Polling Subdivision Number One.*

Part II. — List of persons entitled to vote at Municipal Elections only.

No. ON ROLL JUROR.	NAME.	LOT.	CON. OR STREET.	P. O. ADDRESS
NONE.				

---

### POLLING SUBDIVISION NO 1.

Part III. List of Persons entitled to vote at Elections to the Legislative Assembly only.

No. ON ROLL JUROR.	NAME	LOT	CON OR STREET	P. O. ADDRESS
NONE.				

No. ON ROLL JUROR.  
 NAME.  
 POLLING SUBDIVISION  
 PROPERTY JUDGMENT  
 LIST  
 PAGE ON LIST.  
 No. ON ROLL



VOTERS' LIST-1883.  
THE MUNICIPALITY OF THE TOWNSHIP OF MORRIS.

---

Part

NO. ON  
ROLL.  
SECTION.

---

Part  
Assembly

NO. ON  
ROLL.  
SECTION.

# VOTERS' LIST-1883.

## The Municipality of the Township of Morris.

### SCHEDULE OF POST OFFICES:

1. *Sunshine.* 2. *Eushfield.* 3. *Blyth.* 4. *Belgrave.*  
5. *Wingham.* 6. *Bluerale.* 7. *Morrisbank.* 8. *Jamestown.*  
9. *Brussels.* 10. *Walton.*

Polling Subdivision No 2—Comprising lots 16 to 30 inclusive in the 7th, 8th, 9th and 10th Concessions.

Part 1st. List of persons entitled to vote at both Municipal Elections and Elections to the Legislative Assembly.

NO. ON ROLL.	JUROR.	NAME	LOT	CON OR STREET	P. O. ADDRESS
617	J	<b>A</b> shton Francis	S hf 27	7	Owner 9
775		<b>B</b> arnhill John	S hf 21	9	Owner 10
607	J	Bird John	S hf 19	7	Tenant 9
611	J	Bewley Richard	S quar 21	7	Tenant 9
620	J	Burges Henry	S hf 30	7	Owner 9
666	J	Burns Robert	N hf 30	8	Owner 9
707		Button Alfred.	S hf 20	8	Farmers son 9
751	J	Bulger James	N hf 30	9	Owner 10
573		<b>C</b> loakey Wm H	N E pt 25	7	Owner 9
579		Cooper George	N E pt 30	7	Tenant 9
581		Cornish William	N W pt 30	7	Owner 9
651	J	Cleunan James	N hf 22	8	Owner 9
710	J	Cleunan John	S hf 22	8	Owner 9
717	J	Carter Andrew	S W quar 28	8	Owner 10
718	J	Carter William	S E quar 28	8	Owner 10
719		Carter Thomas	S hf 29	8	Owner 10
740	J	Cleunan William	N hf 20	9	Owner 10
785		Coleman Donald	S E quar 29	9	Owner 10
810	J	Caistor John	part 30	10	Owner 10
812	J	Campbell James	7 and 8	Walton	Owner 10
814		Coulter John	5	Walton	Tenant 10
821		Clark Thomas	11 and 12	Walton	Owner 10
		Clegg Joseph	S hf 29	7	see sub. div. 3
787		<b>D</b> orsey Matthew	S hf 28	9	Owner 10
604	J	<b>E</b> vans Benjamin	S hf 16	7	Owner 3
648	J	Elliott Hugh R	N hf 19	8	Tenant 9
650	J	Evans James	N hf 21	8	Owner 9
566	J	<b>F</b> orsyth Simeon	N hf 22	7	Owner 9
741	J	Fear Samuel	S hf of N hf 21	9	Owner 9
777	J	Farquharson David	S hf 23	9	Occupant 10
778		Farquharson Thomas	S hf 23	9	Owner 10
772	J	<b>G</b> ranger George	S hf 20	9	Occupant 10
773	J	Granger William	S hf 20	9	Owner 10
818	J	Grimboldy Thomas	4	Walton	Tenant 10

POLLING SUBDIVISION NO 2.

603	J	Hughes Milton	S hf 16	7	Tenant	9
606	J	Hills Robert	S hf 18	7	Owner	9
610		Hyslop Alexander	S hf 21	7	Owner	9
616		Hays John	S E pt 25	7	Owner	9
711		Holmes Robert	S hf 23	8	Owner	9
712	J	Holmes Robert junior	S hf 23	8	Owner	9
781	J	Higgins Robert	S hf 26	9	Tenant	10
786		Hawkins Charles	S hf 28	9	Occupant	10
823		Hanmet Richard	22	Walton	Owner	10
704	J	Jackson William	S hf 18	8	Owner	9
705	J	Jackson Peter	S hf 19	8	Owner	9
714	J	Johnston William	S hf 25	8	Owner	9
739	J	Jackson George	S hf 18	9	Owner	9
559	J	Kernaghan James	N hf 19	7	Owner	9
713		Kelly William	S hf 24	8	Owner	10
743	J	Kelly George	S hf 22	9	Owner	10
744	J	Knetchel John N	N hf 23	9	Owner	9
748		Knight David	N hf 28 and 29	9	Owner	10
749		Knight Peter	N hf 28 and 29	9	Farmers son	10
750		Knight Andrew	N hf 28 and 29	9	Farmers son	10
803	J	Kerby George	21 and 22	10	Owner	10
618	J	Livermore Joseph	S hf 28	7	Tenant	9
655	J	Lees Andrew	N hf 29	8	Owner	9
716	J	Lawson John	S hf 27	8	Owner	9
774	J	Laidlaw Andrew	S hf 21	9	Tenant	10
782		Little Robert	S hf 26	9	Owner	10
784	J	Lamb John	S W quar 29	9	Owner	10
804		Lamb Steven	23	10	Owner	10
811		Leach A L	21	Walton	Tenant	
558	J	McQuarrie Donald	N hf 18	7	Owner	9
567		McCutecheon John	N hf 23	7	Owner	9
568		McCutecheon Robert	N hf 23	7	Farmers son	9
569	J	McCutecheon John	N W quar 24	7	Owner	9
570	J	McCutecheon Francis	N hf 25	7	Owner	9
571		McCutecheon Wm H	N hf 25	7	Farmers son	9
572		McCutecheon David	N hf 25	7	Farmers son	9
605	J	McCall William	S hf 17	7	Owner	9
608		Maxwell David	S hf 19	7	Owner	9
612	J	McArthur Duncan	S hf 22	7	Owner	9
613		McDonald Peter	S hf 23 and 24	7	Owner	9
614		McDonald Dougald	S hf 23 and 24	7	Farmers son	9
		McArthur John	N E pt 16	8	Owner	1
646	J	McArthur James	N hf 17	8	Owner	9
647	J	McCall Alexander	N hf 18	8	Owner	9
649	J	McCarthy William	N hf 20	8	Owner	9
652	J	McDonald Charles	N hf 25	8	Owner	9
654	J	McLean Donald	N hf 24	8	Owner	9
852	J	Morden James L	N hf 28	8	Owner	9
709	J	McCallum Gilbert	S pt 21	8	Owner	9
715	J	McCall George	S hf 26	8	Owner	9
742		McPhail Duncan	N quar 21	9	Owner	10
745	J	Moore David	N pt 24 and 25	9	Owner	10
746	J	Moore Jonathan	N hf 26	9	Owner	10
776	J	McArthur Peter	S hf 22	9	Owner	10
779	J	McArthur Colin	S pt 24	9	Owner	10
780	J	McArthur John	S pt 25	9	Owner	10
783	J	McDonald James	S hf 27	9	Owner	10
788	J	McDougald Donald	S hf 30	9	Owner	10
801	J	McDonald Neil	17 and 18	10	Owner	3
805	J	McQuaig Duncan	24 and 25	10	Tenant	10
808	J	Murray James	27, 28, and 29	10	Owner	10
809		McDonald Lewis	part 30	10	Owner	10
820	J	McCuphen William	11 and 12	Walton	Tenant	10

PROPERTY DOCUMENT  
 LIST  
 OF  
 TOWN  
 NO.



POLLING SUBDIVISION NO 2.

555	J	Nichol Alexander	N hf 17	7	Owner	9
556	J	Nichol David	N hf 17	7	Farmers son	9
816	J	Neal William	3	Walton	Tenant	10
580	J	Oakley William	8 hf of N hf 30	7	Owner	9

PROPERTY, JUDGMENT  
 PART OF  
 POLLING SUBDIVISION  
 NAME  
 LAST  
 PAGE ON  
 ROLL  
 NO. ON  
 No.

**3.**  
**TORRIS.**

only.

H. O.  
ADDRESS

Legislative

POLLING SUBDIVISION NO 2.

603	J	Hughes Milton	S hf 16	7	Tenant	9
606	J	Hills Robert	S hf 18	7	Owner	9
610		Hyslop Alexander	S hf 21	7	Owner	9
616		Hays John	S E pt 25	7	Owner	9
711		Holmes Robert	S hf 23	8	Owner	9
712	J	Holmes Robert junior	S hf 23	8	Owner	9
781	J	Hindin Robert	S hf 22			
786						
823						
704	J					
705	J					
714	J					
739	J					
559	J					
713						
743	J					
744	J					
748						
749						
750						
803	J					
618	J					
655	J					
716	J					
774	J					
782						
784	J					
804						
811						
558	J					
567						
568						
569	J					
570	J					
571						
572						
605	J					
608						
612	J					
613						
614						
646	J					
647	J					
649	J					
652	J					
654	J					
852	J					
709	J					
715	J					
742						
745	J					
746	J					
776	J					
779	J					
780	J					
783	J					
788	J					
801	J					
805	J					
808	J					
809						
820	J					



# VOTERS' LIST--1883.

## The Municipality of the Township of Morris.

### SCHEDULE OF POST OFFICES:

- 1.—Sunshine. 2.—Bushfield. 3.—Bluth. 4.—Belgrave.  
5.—Wingham. 6.—Bluerdale. 7.—Morriskbank. 8.—Jamestown.  
9.—Brussels. 10.—Walton.

Polling Subdivision No 3—Comprising lots 1 to 30 inclusive in the 5th, and 6th Concessions, except that portion belonging to the Corporation of Brussels.

Part 1st.—List of persons entitled to vote at both Municipal Elections and Elections to the Legislative Assembly:

NO. ON ROLL	NAME	LOT	CON OR STREET	P. O. ADDRESS
377	J Aitken James	N hf 16	5	Owner 9
439	J Armstrong George	S hf 28	5	Owner 9
158	Armstrong William	N E pt 8	6	Owner 1
459	J Armstrong Robt J	N E pt 8	6	Owner 1
460	J Armstrong George	N E pt 8	6	Owner 1
461	J Armstrong William	N E pt 8	6	Owner 1
502	J Armstrong William II	N hf 29	6	Owner 9
503	Armstrong Matthew	N hf 29	6	Farmers son 9
508	J Armstrong Edward	S W quar 8	6	Owner 1
519	Angus John	S E pt 20 & S W pt 21	6	Owner 9
525	Broadfoot John	S hf 27	6	Owner 9
523	J Barrie William	S hf 25	6	Owner 9
833	Bell Luke L	36	Belgrave	Owner 4
836	J Bengough William	58 59 60	Belgrave	Owner 4
843	Rarelay Daniel	12 47 48 & 49	Belgrave	Owner 4
360	J Bryans Edward	N hf 6	5	Owner 1
361	J Byrans William	N hf 6	5	Owner 1
380	J Bradshaw Able	N W quar 19	5	Owner 9
382	J Barr Samuel	N hf 21	5	Owner 9
400	J Bell John	S hf 3	5	Owner 4
404	Baines Francis	S W quar 7	5	Farmers son 4
405	J Baines William	S E quar 7	5	Owner 4
504	J Burwash John	S hf 1	6	Owner 4
518	J Bernard Thomas	S E quar 19	6	Owner 9



# VOTERS' LIST-1883.

The Municipality of the Township of Massie

1. -- *Sims*  
5. -- *Wing*

Polling &  
in the

Part  
cipal Elec

NO. ON ROLL.	J	BY
377	J	<b>A</b>
439	J	A
458		A
459	J	A
460	J	A
461	J	A
502	J	A
503		A
508	J	A <sub>1</sub>
519		A
525		<b>B</b>
523	J	B <sub>f</sub>
833		B <sub>i</sub>
836	J	B <sub>i</sub>
843		B <sub>i</sub>
360	J	B <sub>i</sub>
361	J	B <sub>y</sub>
380	J	B <sub>i</sub>
382	J	B <sub>a</sub>
400	J	B <sub>e</sub>
404		B <sub>b</sub>
405	J	B <sub>a</sub>
504	J	B <sub>i</sub>
518	J	B <sub>e</sub>

POLLING SUBDIVISION NO. 13.

355	J	<b>C</b> orbett Joseph	N hf 3	5	Owner	4
356		Corbett Christopher	N hf 3	5	Owner	4
378	J	Cardiff George	N hf 17	5	Owner	9
406	J	Clegg Joseph	S hf 8	5	Owner	1
419	J	Clark Alexander	S W quar 14	5	Owner	1
432	J	Cantelon Samuel	S quar 24	5	Tenant	9
434	J	Cardiff Mark M	S pt 25	5	Owner	9
454		Clokey John	5	6	Owner	4
457	J	Clark William	N hf 7	6	Owner	4
		Clark Moses	N hf 7	6	Farmers son	1
473		Currie John	W pt N hf 11	6	Tenant	1
475		Conery John	W pt N hf 11	6	Owner	1
477		Crittenden William	W pt N hf 11	6	Owner	1
478		Crittenden Robert	W pt N hf 11	6	Owner	1
484		Clark Thomas	N quar 15	6	Owner	9
485	J	Clark Henry	S hf of N hf 15	6	Owner	9
492	J	Cameron William	21	6	Owner	9
493		Cameron Alexander	21	6	Farmers son	9
494		Cameron Donald	21	6	Farmers son	9
514		Cook John	S hf 13	6	Owner	9
471		De Forrest Joseph	N W pt 11	6	Owner	1
845		<b>E</b> mbury Andrew	55 56 and 57	Belgrave	Owner	4
384		Englund Rodolphus	N W quar 2	6	Owner	4
846	J	<b>F</b> arner David	68	Belgrave	Owner	4
848		Fobes Robert	34 and 35	Belgrave	Owner	4
394		Forsyth George	N hf 28	5	Owner	9
395	J	Forsyth Wm L	N hf 28	5	Tenant	9
856	J	Forsyth John R	N hf 28	5	Tenant	9
476		Flemming David	W pt N hf 11	6	Occupant	1
495		Flatt Nathaniel	N hf 22	6	Owner	9
520	J	Forsyth Hugh	S hf 22	6	Owner	9
433		<b>G</b> rant John R	S quar 24	5	Owner	9
501	J	Grieve James	N E quar 28	6	Owner	9
853	J	<b>H</b> ele W H		Income		1
847		Hamilton Charles	35 and 14	Belgrave	Owner	4
367	J	Haslam Alfred	N quar 9	5	Owner	4
396		Hingston W G	N hf 29 and 30	5	Owner	9
397		Hingston Richard	S E pt N hf 30	5	Owner	9
402	J	Halliday Adam	S hf 5	5	Owner	4
408	J	Hood George	N W qr 10	6	Owner	1
			S W qr 10	5		
409		Hood G G	N W quar 10	6	Farmers son	1
			S W quar 10	5		
428		Hogg David	S hf 18	5	Owner	9
481		Hamilton Robert	N W quar 13	6	Owner	4
491		Hardy Thomas	N hf 20	6	Owner	9
512	J	Healy Thomas	S hf 12 and 13	6	Tenant	1
515	J	Hanna John	S hf 15	6	Owner	9
516		Hanna George	S hf 16	6	Owner	9
517	J	Hanna Hugh	S hf 17	6	Owner	9
512		Hall Jan	S quar 10	6	see sub div 1	1
455	J	Irvine Robert	6	6	Owner	4
456		Irvine Samuel	6	6	Farmers son	4
451		Johnston William	N hf 3 and 4	6	Owner	4
452		Johnston Henry	N hf 3 and 4	6	Farmers son	4
453		Johnston Christopher	N hf 3 and 4	6	Farmers son	4
532	J	Johnston John	S hf 24	6	Farmers son	4
372	J	<b>K</b> irkby George	N W quar 13	5	Tenant	9
425	J	Kirkonnel David	S hf 18 and 19	5	Tenant	9
426	J	Kirkonnel John	S hf 18 and 19	5	Tenant	9
427	J	Kirkonnel Thomas	S hf 18 and 19	5	Tenant	9
425	J	Kippen Duncan	S hf 21	5	Owner	9
441		Kerr George	N pt S hf 29	5	Owner	9
337		Kellington Matthew	N E quar 19	5	Owner	9





POLLING SUBDIVISION NO 3.

841	J	Scandlett John	1	Belgrave	Tenant	4
366	J	Stubbs Joseph	N hf 8	5	Owner	4
374	J	Speir Allen	N W quar 14	5	Owner	4
375	J	Speir James	N E quar 14	5	Owner	4

er . 4  
 er 9  
 er 1  
 er 9  
 ers son 9  
 ers son 9  
 er 3  
 er 4  
 er 1  
 er 9  
 er 9  
 er 9  
 er 9  
 er 9  
 er 1  
 unt 1  
 er 1  
 ers son 1  
 ers son 1  
 er 1  
 ers son 1  
 er 9  
 ers son 9  
 ers son 9  
 er 9  
 er 9  
 er 9  
 er 9  
 er 9  
 ers son 9  
 er 1  
 ers son 1  
 er 9  
 er 9  
 er 4  
 er 4  
 er 4  
 er 1  
 er 1  
 er 3  
 er 1  
 unt 9  
 er 3  
 pamt 9  
 sub div 2 9  
 er 4  
 er 4  
 er 4  
 ers son 4  
 ers son 4  
 er 9  
 er 9  
 er 9  
 er 9  
 ers son 9  
 er 1  
 er 1  
 er 1  
 unt 1

PROPERTY JUDGMENT  
 LIST  
 PART OF  
 POLLING  
 DIVISIONS  
 NAME  
 LIST  
 PAGE ON  
 Roll  
 No. ON  
 No.

er 9  
 ers son 9  
 pant 9  
 pant 1  
 er 9  
 ers son 9  
 er 9  
 er 9  
 er 4  
 nt 4  
 pant 1  
 pant 1  
 er 9  
 pant 9  
 ab div 2 9  
 er 4  
 pant 1  
 er 4  
 er 4  
 er 4  
 er 4  
 er 4  
 er 4  
 er 4  
 er 9  
 er 9  
 nt 4  
 r 1  
 r 1  
 r 9  
 it 1  
 r 4  
 r 9  
 ers son 9  
 ers son 9  
 r 1

**ORRIS.**

only.

P. O. ADDRESS  
 r  
 r 4

egislative

POLLING SUBDIVISION NO 3.

398	J	Lawrence Charles W	S hf 1	5	Owner	4
430	J	Livingstone Duncan	S hf 20	5	Owner	9
442		Loekie John	N hf of S hf 30	5	Owner	9
483	J	Lamb David	N hf 14	6	Owner	1
486		Love Samuel	N 1, 6, 16 and 17	6	Owner	0
487		Love				
488		Love				
506	J	Littl				
837		<b>Met</b>				
353	J	McC				
379	J	McC				
381	J	McC				
389	J	McL				
392		McL				
393	J	Mar				
399	J	Mas				
411	J	McL				
412		Misl				
413		Misl				
414		Misl				
417	J	McZ				
418		McZ				
420	J	Mill				
421		Mill				
422		Mill				
443	J	McI				
445	J	McI				
465	J	Mc.				
474		Mc <sup>t</sup>				
482	J	Mit				
490	J	Moc				
497		Moc				
498		Moc				
499	J	Moc				
500		Moc				
510	J	Mie				
511		Mie				
521	J	Met				
528		McC				
846		<b>Ni</b>				
358	J	Nie				
359	J	Nie				
415	J	Nev				
450		Net				
472		Nuj				
489	J	Nel				
505	J	Net				
556	J	Nie				
555		Nie				
357	J	<b>Pr</b>				
362	J	Pro				
363	J	Pre				
364		Pre				
365		Pro				
438	J	Pop				
463		Par				
464		Par				
496	J	Pij				
436	J	<b>Rc</b>				
437	J	Ro				
462	J	Ru				
466	J	Ro				
479	J	Re				

POLLING SUBDIVISION NO. 3.

841	J	Scandett John	1					
366	J	Stubbs Joseph	N hf 8	Belgrave	Tenant		4	
374	J	Speir Allen	N W quar 14		Owner		4	
375	J	Speir James	N E quar 14		Owner		4	
387		Shurrie James	N hf 23		Owner		4	
388		Shurrie John	N hf 23		Owner		9	
390	J	Scudfield John	N hf of N hf 25 & 26		Farmers son		9	
416		Sheridan Thomas	N E pt 12		Occupant		9	
423	J	Sommerville John	N hf 15 and 16		Occupant		1	
424		Sommerville Robert	N hf 15 and 16		Owner		9	
431	J	Sharp James	N hf 23		Farmers son		9	
440		Stretton James	N E pt 29		Owner		9	
446		Smith Ruthrford	N W pt N hf 1		Owner		4	
449	J	Stevenson James	N E quar 2		Tenant		4	
467		Scott George	N W pt 11		Occupant		1	
468		Sherritt Edward	N W pt 11		Occupant		1	
480		Smillie Benjamin	N hf 12		Owner			
549		Seals George	N hf 14		Owner			
562		Sparling John	N pt 20		Occupant		9	
560		Smith Joseph	N pt 20		Occupant		9	
447		Tucker William	N hf 1		see sub div		2 9	
469		Tobo James	N W pt 11		Owner		4	
839		Vanorman Simon	64 65 66 and 67		Occupant		1	
840	J	Wightman John	61	Belgrave	Owner		4	
844		Walsh William	11 42 43 29 30 31 32 10	Belgrave	Owner		4	
851		Watson William	26 37 & 38	Belgrave	Owner		4	
354	J	Wheeler Daniel	N hf 2		Owner		4	
368	J	Wheeler John	N hf 10		Tenant		4	
369		Wheeler Charles	N hf 10		Owner		4	
370	J	Wheeler Lawrence	N hf 11		Owner		4	
471	J	Wheeler Charles	N hf 12		Owner		4	
373		Watson John	N E quar 13		Owner		1	
385	J	Wright Hassard	N hf 22		Owner		1	
386	J	Wright Jesse H	N hf 22		Owner		9	
401	J	Wood James	N hf 4		Owner		9	
407	J	Watson William H	N hf 9		Tenant		4	
410		Watson James	N E quar 10		Owner		1	
429		Walsh John	N E quar 19		Owner		1	
444	J	Walsh Samuel	N E pt 30		Owner			
470		Walker John	N W pt 11		Owner		9	
507	J	Ward John	N hf 4		Tenant		1	
524	J	Walker Samuel	N hf 28		Owner		4	
526		Walker David	N hf 28		Owner		9	
527		Walker Samuel	N hf 28		Farmers son		9	
509	J	Young Robert	N hf 9		Farmers son		9	
					Owner		1	

THE MUNICIPALITY OF THE TOWNSHIP OF MORRIS.

Part II.—List of persons entitled to vote at Municipal Elections only.

NO. ON ROLL AT ROLL	NAME	LOT.	CON. OR STREET.	P. O. ADDRESS
850	Cumplell John	28 and 39	Belgrave	Owner
849	Williamson Robert	53 and 54	Belgrave	Owner

Part III.—List of Persons entitled to vote at Elections to the Legislative Assembly only.

NONE.

# VOTERS' LIST-1883.

## The Municipality of the Township of Morris.

### SCHEDULE OF POST OFFICES:

- 1.—*Sunshine.* 2.—*Bushfield.* 3.—*Blyth.* 4.—*Belgrave.*  
5.—*Wingham.* 6.—*Bluerale.* 7.—*Morrisbank.* 8.—*Jamestown.*  
9.—*Brussels.* 10.—*Walton.*

Polling Subdivision No 4—Comprising lots 1 to 30 inclusive in the 1st Concession, and 1 to 15 inclusive in the 2nd, 3rd and 4th Concessions.

Part 1st.—List of persons entitled to vote at both Municipal Elections and Elections to the Legislative Assembly.

No. on ROLL.	At Roll.	NAME	LOT	CON OR STREET	P.O. Address
75	J	<b>A</b> rd Samuel	½ hf 17 and 18	1	Owner 6
309	J	Anderson Thomas	½ hf 4	1	Owner 4
310		Anderson William	½ hf 4	1	Farmers son 4
311		Armstrong Robert	½ hf 6	1	Owner 1
312		Armstrong Robert	½ hf 6	1	Farmers son 4
318	J	Aitkinson Thomas	½ hf 9	1	Owner 4
319		Aitkinson Joseph	½ hf 9	1	Farmers son 1
828	J	Allison Walter	1 pt 8 hf 1	1	Owner 4
1		<b>B</b> rant Archibald	pt 1 and 2	1	Owner 5
2		Brant William	pt 1 and 2	1	Farmers son 5
19	J	Bosman John	½ hf 19 and 20	1	Owner 6
		Bosman Henry	½ hf 19 and 20	1	Farmers son 6
198	J	Bloomfield Robert	½ hf 10	2	Owner 6
109		Bloomfield Richard	½ hf 10	2	Farmers son 6
164	J	Bosman Edward	½ hf 15	2	Owner 6
190	J	Brandon James H	½ hf 5	3	Owner 5
202	J	Bell Francis	½ hf 15	3	Owner 6
223	J	Brandon Thomas S	½ hf 3	3	Owner 4
224	J	Brandon Matthew	½ hf 5	3	Owner 4
225		Brandon James	½ hf 5	3	Owner 4
240	J	Bell Daniel	½ hf 15	3	Owner 6
262	J	Bridges Thomas	½ hf 4	1	Owner 1
263		Bridges Jeremiah	½ hf 4	1	Farmers son 4
264		Bridges Archibald	½ hf 4	1	Farmers son 4
306	J	Brandon Matthew	½ hf 2	1	Tenant 1
307		Brandon John P	½ hf 2	1	Owner 4
308	J	Brandon William H	½ hf 3	1	Owner 4
320		Boiley James	½ W pt 10	1	Owner 4
364		Bryans William	½ hf 5	1	see sub div 3 1
365	J	Bryans Edward	½ hf 5	1	see sub div 3 4
832		Brooks Thomas	pt 8 hf 4	1	Owner 4
836		Bell C G	pt 8 hf 4	1	Owner 4
838		Barkley Ira	pt 8 hf 4	4	Owner 4
241		Bell William	½ hf 15	3	Farmers son 6

PROPERTY J. DUBOIS  
 LIST 40. 1883  
 NOT STATED  
 DISTRICT

NAME  
 LAST  
 PAGE NO.  
 ROLL  
 NO. ON

N



# VOTERS' LIST-1883.

The Municipality of the Township of Morris.

1. — *Suns*  
5. — *Win.*

Polling  
in

Part  
cipal Ele

No. on roll.	at home.	
75	J	<b>A</b>
309	J	A
310		A
311		A
312		A
318	J	A
319		A
828	J	A
1		<b>B</b>
2		B
19	J	B
		B
108	J	B
109		B
164	J	B
190	J	B
202	J	B
223	J	B
224	J	B
225		B
240	J	B
262	J	B
263		B
264		B
306	J	B
307		B
308	J	B
320		B
361		B
360	J	B
832		B
836		B
838		B
211		B

POLLING SUB DISIGN NO 4.

25	Collie John	N pt 8 hf 30	1	Occupant	6
70	J Cruickshank Thomas	S hf 6	1	Tenant	5
71	J Coulter James	S hf 7 and 8	1	Tenant	5
102	J Campbell Duncan	N hf 5	2	Owner	5
103	Campbell Alexander	N hf 7	2	Owner	5
104	Campbell Duncan	N hf 7	2	Farmers son	5
105	Campbell Archibald	N hf 7	2	Farmers son	5
144	J Casemore William	S hf 3	2	Owner	5
145	Casemore Joseph	S hf 3	2	Farmers son	5
146	J Casemore George	S W quar 4	2	Owner	5
147	J Casemore James	S E quar 4	2	Owner	5
149	J Campbell Charles	S hf 5	2	Owner	5
150	J Casemore Robert	S hf 7	2	Owner	5
151	Casemore Joseph	S hf 7	2	Farmers son	5
152	Casemore George	S hf 7	2	Farmers son	5
153	Casemore William	S hf 7	2	Farmers son	5
154	Casemore John	S hf 7	2	Farmers son	5
834	Crooks Weatherald	pt 8 hf 1	4	Owner	4
835	Ceaser William	pt 8 hf 1	4	Owner	4
22	J Diamond William	N hf 25 and 26	1	Occupant	6
27	J Duff Robt N	N pt 30	1	see sub div 5	6
101	J Dear Edward	N hf 4	1	Owner	5
829	J Duncan William	W pt 8 hf	1	Owner	4
156	J Elston John	S hf 8	2	Owner	5
157	Elston John	S hf 8	2	Farmers son	5
158	Elston William	S hf 8	2	Farmers son	5
11	J Fowler Peter	N hf 13 and 14	1	Owner	6
12	Fowler James	N hf 13 and 14	1	Farmers son	6
13	Fowler John	N hf 15	1	Owner	6
79	Farrow Thomas	S pt 21	1	Owner	6
113	J Fraser Laughlan	N hf 14	2	Owner	6
143	J Findlater William	S hf 2	2	Owner	5
237	J Forbes Robert J	S E quar 12	3	Owner	4
273	J Forbes Thomas	S W quar 12	3	Owner	4
76	J Grey James	S hf 22	1	Tenant	6
80	J Graham Robert	S hf 23 and 24	1	Owner	6
107	Grey Leonard	N hf 9	2	Owner	6
139	J Gauley Joseph	1	2	Owner	5
140	Gauley James	1	2	Farmers son	5
141	Gauley William	1	2	Farmers son	5
142	Ganley Joseph	1	2	Farmers son	5
161	J Garness Robert	S hf 12	2	Owner	6
200	J Garness Francis	N hf 12	3	Owner	6
201	J Garness William	N W quar 14	3	Owner	6
230	J Geddes David	S hf 7	3	Owner	4
231	Geddes Robert	S hf 7	3	Farmers son	4
232	Geddes William	S hf 7	3	Farmers son	4
233	J Geddes John	S hf 9	3	Owner	4
236	Gallagher Wm	S pt 11	3	Owner	4
239	J Garness Thomas	S hf 14	3	Owner	6
268	Geddes Wm	N hf 7 and 8	4	Owner	4
269	Geddes Wm	N hf 7 and 8	4	Farmers son	4
272	Gallagher Robert	N pt 11	4	Owner	4
5	J Hudson John	N pt 4	1	Owner	5
6	J Henderson Thomas	N hf 5 and 6	1	Owner	5
7	J Henderson Charles	N hf 7 and 8	1	Owner	5
8	Henderson James	N hf 7 and 8	1	Farmers son	5
9	J Henderson William	N hf 9 and 10	1	Owner	5
18	Henderson Adam	N hf 18	1	Owner	6
184	J Hunter Alexander	N quar 1	3	Owner	5
186	J Holmes John	N E quar 2	3	Owner	5
228	Hanna Wm	S hf 6	3	Owner	4
229	Hanna George	S hf 6	3	Farmers son	4
266	J Hopper William	N W quar 6	4	Owner	4

POLLING SUB DIVISION NO. 4.

276	J	Hawthorn William	N W quar 15	4	Owner	6
277		Hawthorn James	N E quar 15	4	Owner	6
278		Hawthorn Henry	N E quar 15	4	Occupant	6
187	J	Isbister William	N hf 3	3	Owner	5
188		Isbister Malcolm	S hf 19	1	Owner	5
197	J	Irvine Edward	N pt 11	3	Tenant	5
77		Johnston John	S hf 22	1	Owner	6
83	J	Jackson Abraham	S hf 27 and 28	1	Owner	6
162	J	Jewitt Thomas	S hf 13	2	Owner	6
163	J	Jewett William	S hf 14	2	Owner	6
227		Jackson William	S hf 4	3	Owner	4
110	J	King Robert	N hf 12	2	Owner	6
238	J	Knox William II	S hf 13	3	Owner	4
84	J	Lightle John	S hf 29 and 30	1	Owner	6
325	J	Little William	S pt 12	4	Owner	1
326		Little John	S pt 12	4	Farmers son	1
4	J	Mason Robert	pt N hf 3	1	Owner	5
15	J	Maxwell	N hf 17	1	Owner	6
16	J	Maxwell James	N hf 17	1	Owner	6
17	J	Murphy Arthur	N hf 18	1	Tenant	6
20	J	McCracken John	N hf 21 22 23	1	Owner	6
854		Musgrove A H	pt N hf 27 and 28	1	Occupant	6
72	J	McCurdie Daniel	S hf 9 and 10	1	Tenant	5
73		McEwen John A	S hf 11 and 12	1	Owner	5
99	J	McCurdie Samuel	N hf 2	2	Owner	5
100	J	Martin William	N hf 3	2	Owner	5
106	J	Maguire Charles	N hf 8	2	Owner	5
185	J	Magee James	N W quar 2	3	Owner	5
191	J	Mills William	N hf 6	3	Owner	5
194	J	McCutcheon Robert	N hf of N hf 8 and 9	3	Owner	5
198		McCann Richard	N pt 11	3	Owner	5
235	J	Millen Robert	S pt 11	3	Tenant	4
259	J	McLean Archibald	N hf 1	4	Owner	4
260	J	McLean Hugh	N hf 1	4	Owner	4
261	J	McLean John	N hf 1	4	Owner	4
267		Miller Miles	N E quar 6 N W quar 5	4	Owner	4
274		Maxwell Thomas	N hf 13	4	Owner	9
275	J	Maxwell Garot	N hf 14	4	Owner	6
305	J	McCrea William	S hf 1	4	Owner	4
826		Miller Robert	part S hf 1	4	Owner	4
		McClelland Charles	part S hf 1	4	see sub div 1	4
830	J	McClelland John C	part S hf 1	4	Owner	4
14	J	Nicholson John	N hf 16	1	Owner	6
226	J	Nicholson Arch	S hf 4	3	Owner	4
192	J	Osborne Alfred	N hf 13	3	Tenant	6
74	J	Perdue John	S hf 15 and 16	1	Owner	5
114	J	Pattison Wm	N hf 15	2	Owner	6
148	J	Patterson Wm	S hf 6	2	Owner	5
159	J	Perdue Henry	S hf 9	2	Owner	5
160	J	Patterson James	S W quar 11	2	Owner	5
		Pugh John	N hf 13	3	Owner	6
234	J	Proctor Thomas	S hf 10	3	Owner	1
270		Proctor James	N hf 9	4	Owner	4
271	J	Proctor George	N pt 10	4	Owner	4
313		Proctor Abraham	S hf 7	4	Owner	4
314		Proctor Wm J	S hf 7	4	Owner	4
323		Payne R A	S pt 14	4	Owner	4
824	J	Perrin Joshua	W pt S hf 1	4	Owner	4
825		Perrin Lawrence	W pt S hf 1	4	Owner	5
10	J	Ross Thomas	N hf 11 and 12	1	Owner	4
21	J	Robertson Alexander	N hf 24	1	Owner	6
26	J	Reading Charles J	part N hf 30	1	Owner	6
43	J	Robertson John	pt N hf 27 28 29 & 30	1	Owner	6
112	J	Reid Adam	N hf 13	2	Tenant	6

NAME  
 LIST OF  
 POLLING  
 DIVISION  
 PART OF  
 PROPERTY  
 DOCUMENT  
 No.  
 No. of  
 Rolls  
 Page of  
 List





POLLING SUB DIVISION NO 4.

276	J	Hawthorn William	N W quar 15	4	Owner	6
277		Hawthorn James	N E quar 15	4	Owner	6
278						
187	J					
188						
197	J					
77						
83	J					
162	J					
163	J					
227						
110	J					
238	J					
84	J					
325	J					
326						
4	J					
15	J					
16	J					
17	J					
20	J					
854						
72	J					
73						
99	J					
100	J					
106	J					
185	J					
191	J					
194	J					
198						
235	J					
259	J					
260	J					
261	J					
267						
274						
275	J					
305	J					
826						
830	J					
11	J					
226	J					
192	J					
74	J					
114	J					
148	J					
159	J					
160	J					
234	J					
270						
271	J					
313						
314						
323						
824	J					
825						
10	J					
21	J					
26	J					
43	J					
112	J					

POLLING SUB DIVISION NO 4.

193	J	Ruttan Elijah B	N quar 8	3	Owner	5
196	J	Roe John	N hf 10	3	Owner	5
3	J	Stewart Duncan	part N hf 1 & 2	1	Tenant	5
81		Spence Mangus	S hf 25 & 26	1	Owner	6
82		Spence John	S hf 25 & 26	1	Farmers son	6
195	J	Scott Thomas	N quar 9	3	Owner	5
324	J	Stewart Alexander	S pt 11	4	Occupant	4
326	J	Shedden William	S hf 14	4	Owner	4
330		Shedden Robert	S hf 14	4	Farmers son	4
331		Scott Adam	S hf 15	4	Owner	9
332		Scott William	S hf 15	4	Farmers son	9
831		Sterling Robert	part S hf 1	4	Owner	4
328		Thompson James	S hf 13	4	Owner	4
67		Vanalstine David	S pt 3 and 4	1	Owner	5
68		Vanalstine Alex	S pt 3 and 4	1	Farmers son	5
69		Vanalstine R D	S pt 3 and 4	1	Farmers son	5
78	J	Willows Phillip	S pt 21	1	Tenant	6
189	J	Warwick Robert	N hf 4	3	Owner	5
220	J	Walton Fenwick	S hf 1	3	Owner	4
221		Walton John	S hf 1	3	Farmers son	4
222		Walton Thomas W	S hf 1	3	Farmers son	4
265		Wray William	N hf 3	4	Owner	4
315	J	Wilkinson Thomas	S hf 8	4	Owner	4
316		Wilkinson William B	S hf 8	4	Farmers son	4
317		Wilkinson James N	S hf 8	4	Farmers son	4
321	J	Wilkinson James	S pt 10	4	Owner	4
322		Wilkinson William	S pt 10	4	Farmers son	4
827	J	Wightman W J	part S hf 1	4	Owner	4
327	J	Young John	S hf 13	4	Tenant	4

THE MUNICIPALITY OF THE TOWNSHIP OF MORRIS.

Part II.—List of persons entitled to vote at Municipal Elections only.

NO. ON ROLL JUROR.	NAME.	LOT.	CON. OR STREET.	P. O. ADDRESS.
		NONE.		

Part III.—List of Persons entitled to vote at Elections to the Legislative Assembly only.

NONE.

# VOTERS' LIST-1883.

## The Municipality of the Township of Morris.

### SCHEDULE OF POST OFFICES:

- 1.—Sunshine. 2.—Bushfield. 3.—Blyth. 4.—Belgrave.  
5.—Wingham. 6.—Bluevale. 7.—Morrisbank. 8.—Jamestown.  
9.—Brussels. 10.—Walton.

Polling Subdivision No 5. Comprising lots 31 to 60 inclusive  
in the 2nd, 3rd and 4th Concessions.

Part 1st.—List of persons entitled to vote at both Muni-  
cipal Elections and Elections to the Legislative Assembly.

No. on ROLL.	ACROB.	NAME	LOT	CON OR STREET	No. on Address	
205	J	Agar David	N hf 17	3	Owner	6
206	J	Agar George	N hf 18	3	Owner	6
212	J	Aitcheson James	S pt 16	3	Tenant	6
296	J	Anderson Quinton	N hf 26	4	Owner	9
297		Armstrong Robert	pt N hf 27	4	Owner	9
298	J	Armstrong Richard	N hf 27	4	Owner	9
28	J	Burges John H	1 and 2 Gar sy	Bluevale	Tenant	6
42		Burges John	3 Gar sy	Bluevale	Occupant	6
94	J	Breckenridge David	S hf 52 53 54 and 55	1	Owner	8
182		Bryans Edward	N hf of S hf 30	2	Owner	8
183	J	Bryans Alexander	S quar 30	2	Owner	8
244	J	Budd John	S E quar 18	3	Owner	6
246	J	Bone Henry	S hf 20	3	Owner	6
250		Bone Thomas	S hf 24	3	Owner	9
253	J	Bowman John	28	3	Owner	9
254		Bowman John	28	3	Farmers son	9
255		Bowman James	28	3	Farmers son	9
288		Brown William	pt N hf 24	4	Owner	9
338		Black Langdon	S hf 21	1	Owner	9
339		Black Neil	S hf 21	4	Farmers son	9
340	J	Brewer George	S hf 22 and 23	1	Owner	9
341	J	Brewer Edmund	S hf 22 and 23	4	Owner	9
383	J	Barr John	S hf 26	4	Tenant	9
164		Bosman Edward	S hf 16	2	see subdiv 1	6
856	J	Curtis George	N hf 45 and 46	1	Owner	6
857	J	Curtis Joseph	N hf 15 and 16	1	Owner	6
85	J	Casemore George	S hf 31 and 32	1	Owner	6
86		Casemore Robert	S hf 31 and 32	1	Farmers son	6
170	J	Currie Thomas	S hf 21	2	Owner	6
213	J	Caldick Samuel	N hf 23	3	Owner	6
245	J	Campbell Calvin A	S hf 19	3	Owner	6
249	J	Cooper William	S hf 24	3	Tenant	9
282	J	Campbell Thomas	N hf 18	4	Owner	6
289		Cantelon Arthur	N pt 24	4	Owner	9

PROPERTY - JUDGMENT  
LAST  
PAGE  
NO. ON  
ROLL  
NAME  
PAGE  
NO. ON  
ROLL  
NAME  
PAGE



II

1.—*Sum*  
5.—*Win*

Polling :

Part  
cipal Ele

No. on ROLL	JUROR				
205	J	Ap			
206	J	Ap			
242	J	At			
296	J	At			
297		At			
298	J	At			
28	J	<b>B</b>			
42		Bc			
94	J	Br			
182		Br			
183	J	Br			
244	J	Bu			
246	J	Bo			
250		Bo			
253	J	Bo			
254		Bo			
255		Bo			
288		Bp			
338		Bh			
339		Bh			
340	J	Brc			
341	J	Brc			
383	J	Ba			
164		Bo			
856	J	<b>C</b>			
857	J	Cm			
85	J	Cas			
86		Cas			
170	J	Cm			
213	J	Cal			
245	J	Cat			
249	J	Coc			
282	J	Campbell Thomas	N hf 18	4	Owner 6
289		Cantelon Arthur	N pt 24	4	Owner 9

POLLING SUB DIVISION NO 5.

295	J	Cochrane William	N hf 25	4	Owner	9
333	J	Cloonkey James	S hf 17	1	Owner	9
334	J	Conon Alexander	S hf 18	1	Tenant	9
345		Currie Donald	S hf 28	4	Owner	9
346		Currie John	S hf 28	4	Owner	9
347		Currie James N	S hf 28	4	Farmers son	9
348		Currie Robert	S hf 28	4	Farmers son	9
27		Duff Robert N	9 Gar Sy	3	Farmers son	9
87	J	Duhage William	S hf 36	Bluevale	Owner	6
88	J	Duhage Johnathan	S hf 36	1	Owner	6
344	J	Duncan James	S hf 27	1	Owner	6
133	J	Eakot Simon	S E quar 26	1	Owner	9
166	J	Erington David	S hf 18	2	Owner	8
281	J	Endury Fraser	N E quar 17	2	Owner	6
285	J	Ellis Thomas	S hf 20	4	Owner	6
286		Ellis William	part N hf 20	1	Owner	9
287	J	Ellis John	part N hf 21	1	Owner	9
384		Elliott William	S hf 26	1	Owner	9
134	J	Forest Alexander	N hf 27	1	Owner	9
167		Foster Edmund	S hf 18	2	Owner	8
178	J	Forrest John	S hf 26 and 27	2	Owner	8
204	J	Ferrand Alexander	pt N hf 16	3	Owner	6
214	J	Forrest Wm	S hf 25	3	Owner	8
217	J	Fralick Samuel B	N quar 29 and 30	3	Occupant	9
218	J	Fralick William C	S hf of N hf 29 and 30	3	Occupant	9
219		Fralick Benjamin	N hf 29 and 30	3	Owner	9
258	J	Forsyth Isaac	S hf 30	3	Owner	9
291	J	Furrow Willows	N hf 22	4	Owner	9
349	J	Forsyth Alex	S hf 29	4	Owner	9
30		Gibson Albert	4 Gar sy	4	Owner	9
31	J	Gardner John	N pt 31 32 33	Bluevale	Tenant	6
136	J	Gibson Matthew	N hf 29	1	Owner	6
290	J	Gray Wm	S hf 21	2	Owner	8
352		Grieve John	NE pt 30	1	Owner	9
65		Hammel Thomas	N hf 59 and 60	4	Occupant	9
173		Hodder Simon	N W quar 20	1	Farmers son	7
292	J	Hill T. Mas.	S hf 22	3	Owner	6
293	J	Hill William	S hf 22	3	Owner	9
299	J	Henderson David	N hf 28	3	Owner	9
300		Henderson George	N hf 28	4	Owner	9
343	J	Harris Charles	S hf 25	4	Farmers son	9
248	J	Irvine Henry	S hf 23	4	Owner	9
252	J	Ireland James	S hf 27	3	Owner	9
256		Ingram Alexander	S hf 29	3	Owner	9
257		Ingram Francis	S hf 29	3	Owner	9
37		Johnston Thomas	12 & 13 Gar Sy	3	Farmers son	9
124	J	Johnston William J	N hf 23	Bluevale	Owner	6
125		Johnston Richard	N hf 23	2	Owner	6
126	J	Johnston George	N hf 24	2	Farmers son	6
127		Johnston James	N hf 24	2	Owner	6
128		Johnston John	N hf 24	2	Farmers son	6
129		Johnston Robert A	N hf 24	2	Farmers son	6
130		Johnston Thomas	N hf 24	2	Farmers son	6
138	J	Jones James D	N E part 30	2	Farmers son	6
177	J	Johnston Robert	S hf 25	2	Owner	8
48		King George	N hf 35 and 36	2	Owner	8
93		King Gerard	S hf 50 and 51	1	Tenant	6
337	J	Kellington Mathew	S E quar 20	1	Owner	6
31		Lewis Daniel	5 Gar Survey	4	see sub div 3	9
89	J	Lake Hiram	S hf 37	Bluevale	Owner	6
115	J	Lake James	N E quar 16	1	Owner	6
210	J	Lake John	N hf 21	2	Tenant	6
211	J	Lake Thomas W	N hf 21	3	Owner	6
				3	Owner	6

POLLING SUB DIVISION NO 5.

38	<b>McIntosh</b> William	21 & 22 Gar sy	Bluevale	Tenant	6
16	Meyers William	8 Gar sy	Bluevale	Owner	6
50	J McKinney Joseph	N hf 39 and 40	1	Owner	6
51	McKinney Joseph	N hf 39 and 40	1	Farmers son	6
53	McKinney Thomas J	N hf 39 and 40	1	Farmers son	6
59	J Moser James	N hf 47 48 49 and 50	1	Owner	6
60	J Mollat George	N hf 51 and 52	1	Owner	6
61	Mollat Christopher	N hf 51 and 52	1	Farmers son	6
62	J Miller Andrew	N hf 53 and 54	1	Owner	7
63	J Miller John R	N hf 55 56 and 57	1	Owner	7
98	J Mulligan Edward	S hf 59 and 60	1	Owner	8
116	J Mathers Robert	N hf 17	2	Owner	3
122	J McVety John	N hf 21	2	Owner	6
135	J Moses Hugh	N hf 28	2	Owner	8
171	J McFarlane Robert	S hf 22	2	Owner	6
215	J Moses Matthew	N hf 26	3	Owner	8
216	J Moses William	N hf 27	3	Owner	8
251	J Munson John	S hf 26	3	Owner	9
212	J <b>Nixon</b> Thomas	N hf 22	3	Owner	6
855	<b>Oliver</b> James	6 and 7 Gar sy	Bluevale	Occupant	6
15	Oliver Thomas E	8 Gar sy	Bluevale	Tenant	6
279	J <b>Oliver</b> Emanuel	N hf 16	4	Owner	6
40	<b>Pugh</b> Joseph	24 Gar sy	Bluevale	Owner	6
44	Putterson John	S pt N hf 31 and 32	1	Tenant	6
17	Putton William	N hf 35 and 36	1	Tenant	6
19	J Patton David	N hf 37 and 38	1	Owner	6
91	J Peacock George	S hf 48 and 49	1	Owner	6
92	Peacock John	S hf 48 and 49	1	Farmers son	6
165	J Paul Samways	S hf 17	2	Owner	6
23	J <b>Raines</b> Hurry	N pt 33 and 34	1	Tenant	6
26	Reading Charles	9 Gar sy	Bluevale	see subdiv 4	6
95	Rutton George H	S hf 56 and 57	1	Owner	8
96	Rutton Leonard	S hf 56 and 57	1	Farmers son	8
118	J Robb Henry	N hf 19	2	Owner	6
119	Robb William	N hf 19	2	Farmers son	6
120	Robb Joseph	N hf 19	2	Farmers son	6
132	J Ramsay Allen	N hf 25	2	Owner	8
312	J Rozell Charles	S pt 24	1	Owner	9
90	J <b>Smiley</b> Joseph	S hf 42 43 44 and 45	1	Owner	6
97	J Smith Thomas	58	1	Owner	8
	Smith Thomas	58	1	Farmers son	8
117	J Sellars Joseph	N hf 18	2	Owner	6
123	J Shaw Arthur	N W quar 22	2	Owner	6
175	J Shaw Hugh A	S hf 24	2	Owner	6
176	J Shaw Robert	S hf 24	2	Owner	6
209	J Sellars Joel	N E quar 20	3	Owner	6
217	J Sellars Henry	S quar 21	3	Owner	9
283	J Souch Robert	N hf 19	1	Owner	6
284	Souch Wm J	N hf 19	1	Farmers son	6
301	Sample John	N hf 29 and 30	1	Owner	9
302	Sample Thomas	N hf 29 and 30	1	Farmers son	9
303	Sample Anthony	N hf 29 and 30	1	Farmers son	9
304	Sample Robert	N hf 29 and 30	1	Farmers son	9
335	J Scott Joseph	S hf 19	1	Owner	9
336	J Speir John	S W quar 20	1	Owner	9
24	<b>Thornton</b> John	23 Gar sy	Bluevale	Owner	6
35	Thornton John	29 and 10 Gar sy	Bluevale	Tenant	6
36	Thornton Seymour	12 and 13 Gar sy	Bluevale	Tenant	6
39	Tinninus James	21 and 22 Gar sy	Blueval	Owner	6
41	J Tindall Edward	pt N hf 31	1	Owner	6
51	J Thornton Nelson	41 N hf 42	1	Tenant	6
55	J Thornton John	41 N hf 42	1	Owner	6
56	J Thornton Wesley	41 N hf 42	1	Owner	6
57	J Thornton William	N hf 43 and 44	1	Owner	6



POLLING SUB DIVISION NO 5.

NAME  
 No. on  
 Roll.  
 Page on  
 List.  
 Polling  
 Division  
 Part of  
 List  
 PROPERTY JUDGMENT

aer 6  
 aer 6  
 aer 6  
 aer 6  
 aer 6  
 aer 9  
 mers son 9  
 aer 7  
 aer 7  
 aer 6  
 aer 7  
 mers son 7  
 aer 7  
 aer 6

**MORRIS.**

s only.

P. O. ADDRESS

aer 6  
 aer 6

Legislative

County of  
 , constitute  
 revised As-  
 sections for  
 onstitute a  
 to be enti-  
  
 y omissions  
 to have the

Morris  
 th, P. O.

POLLING SUB DIVISION NO 5.

38				
46				
50	J			
51				
53				
59	J			
60	J			
61				
62	J			
63	J			
98	J			
116	J			
122	J			
135	J			
171	J			
215	J	M		
216	J	M		
251	J	M		
212	J	I		
855		C		
15		C		
279	J	C		
10		F		
14		F		
17		F		
19	J	P		
91	J	P		
92		P		
165	J	P		
23	J	F		
26		R		
95		R		
96		R		
118	J	R		
119		R		
120		R		
132	J	R		
342	J	R		
90	J	S		
97	J	Z		
		Z		
117	J	Z		
123	J	Z		
175	J	Z		
176	J	Z		
209	J	Z		
247	J	Z		
283	J	Z		
284		Z		
301		Z		
302		Z		
303		Z		
304		Z		
335	J	Z		
336	J	Z		
24		T		
35		Th		
36		Th		
39		Ti		
41	J	Ti		
54	J	Th		
55	J	Th		
56	J	Th		
57	J	Th		

POLLING SUB DIVISION NO 5.

58	J	Thornton Christopher	N hf 43 and 44	1	Owner	6
168	J	Turvey George	S hf 20	2	Owner	6
169		Turvey William	S hf 20	2	Owner	6
207		Turvey George	N hf 19	3	Owner	6
208	J	Turvey George Jr	N hf 19	3	Owner	6
350		Taylor Archibald	S hf 30	4	Owner	9
		Taylor Dougald A	S hf 30	4	Farmers son	9
29		Whaley Robert	1 and 2 Gar sy Bluevale		Owner	
66		Wright Francis W	S hf of N hf 59 and 60	1	Tenant	7
137	J	Whiteford Wm	N hf 30	2	Owner	8
174	J	Woodrow Wm	S hf 23	2	Owner	6
179		Wilson Wm	S hf 28	2	Owner	8
180		Wilson Matthew	S hf 28	2	Farmers son	8
181	J	Wilson John	S hf 29	2	Owner	8
243	J	Warwick Thomas	S hf 17	3	Owner	6

THE MUNICIPALITY OF THE TOWNSHIP OF MORRIS.

Part II. List of persons entitled to vote at Municipal Elections only.

NO. ON ROLL AT ROK.	NAME.	LOT.	CON. OR STREET.	P. O. ADDRESS
32	Scott Charles	6 and 7	Gar sy Bluevale	Owner 6
33	Stewart William	6 and 7	Gar sy Bluevale	Owner 6

Part III.— List of Persons entitled to vote at Elections to the Legislative Assembly only.

NONE.

I **Wm Clark**, Clerk of the Municipality of Morris, in the County of Huron, do hereby certify that parts one and three of the within list, constitute a correct list for the year 1883, of all persons appearing by the last revised Assessment Roll of the said Municipality, to be entitled to vote at Elections for Members of the Legislative Assembly, and that parts one and two constitute a correct list for the said year, of all persons appearing by the said roll to be entitled to vote at Municipal Elections in the said Municipality.

I hereby call upon all Electors to examine the said list, and if any omissions or other errors are perceived therein, to take immediate proceedings to have the said errors corrected according to law.

Dated this 19th day of June 1883. **WILLIAM CLARK**,

Clerk of the Township of Morris

TOTAL NUMBER OF VOTERS AVAILABLE AS JURORS 489 Blyth, P. O.

