

**CIHM
Microfiche
Series
(Monographs)**

**ICMH
Collection de
microfiches
(monographies)**



Canadian Institute for Historical Microreproductions / Institut canadien de microreproductions historiques

© 1998

Technical and Bibliographic Notes / Notes techniques et bibliographiques

The Institute has attempted to obtain the best original copy available for filming. Features of this copy which may be bibliographically unique, which may alter any of the images in the reproduction, or which may significantly change the usual method of filming are checked below.

- Coloured covers / Couverture de couleur
- Covers damaged / Couverture endommagée
- Covers restored and/or laminated / Couverture restaurée et/ou pelliculée
- Cover title missing / Le titre de couverture manque
- Coloured maps / Cartes géographiques en couleur
- Coloured ink (i.e. other than blue or black) / Encre de couleur (i.e. autre que bleue ou noire)
- Coloured plates and/or illustrations / Planches et/ou illustrations en couleur
- Bound with other material / Relié avec d'autres documents
- Only edition available / Seule édition disponible
- Tight binding may cause shadows or distortion along interior margin / La reliure serrée peut causer de l'ombre ou de la distorsion le long de la marge intérieure.
- Blank leaves added during restorations may appear within the text. Whenever possible, these have been omitted from filming / Il se peut que certaines pages blanches ajoutées lors d'une restauration apparaissent dans le texte, mais, lorsque cela était possible, ces pages n'ont pas été filmées.
- Additional comments / Commentaires supplémentaires:

L'Institut a microfilmé le meilleur exemplaire qu'il lui a été possible de se procurer. Les détails de cet exemplaire qui sont peut-être uniques du point de vue bibliographique, qui peuvent modifier une image reproduite, ou qui peuvent exiger une modification dans la méthode normale de filmage sont indiqués ci-dessous.

- Coloured pages / Pages de couleur
- Pages damaged / Pages endommagées
- Pages restored and/or laminated / Pages restaurées et/ou pelliculées
- Pages discoloured, stained or foxed / Pages décolorées, tachetées ou piquées
- Pages detached / Pages détachées
- Showthrough / Transparence
- Quality of print varies / Qualité inégale de l'impression
- Includes supplementary material / Comprend du matériel supplémentaire
- Pages wholly or partially obscured by errata slips, tissues, etc., have been re-filmed to ensure the best possible image / Les pages totalement ou partiellement obscurcies par un feuillet d'errata, une pelure, etc., ont été filmées à nouveau de façon à obtenir la meilleure image possible.
- Opposing pages with varying colouration or discolourations are filmed twice to ensure the best possible image / Les pages s'opposant ayant des colorations variables ou des décolorations sont filmées deux fois afin d'obtenir la meilleure image possible.

This item is filmed at the reduction ratio checked below / Ce document est filmé au taux de réduction indiqué ci-dessous.

10x		14x		18x		22x		26x		30x
<input type="checkbox"/>	<input type="checkbox"/>	<input type="checkbox"/>	<input type="checkbox"/>	<input type="checkbox"/>	<input type="checkbox"/>	<input checked="" type="checkbox"/>	<input type="checkbox"/>	<input type="checkbox"/>	<input type="checkbox"/>	<input type="checkbox"/>
	12x		16x		20x		24x		28x	32x

The copy filmed here has been reproduced thanks to the generosity of:

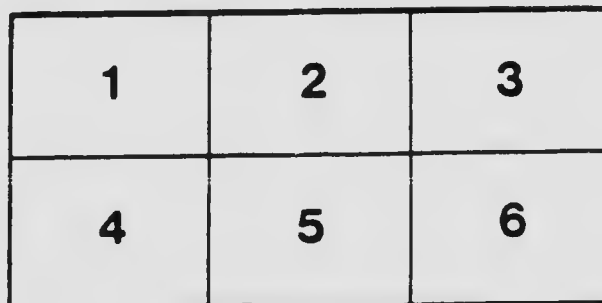
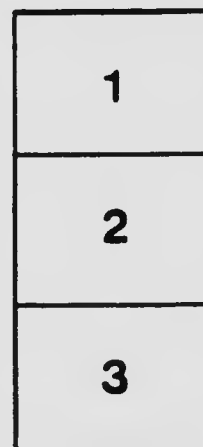

McMaster University
Hamilton, Ontario

The images appearing here are the best quality possible considering the condition and legibility of the original copy and in keeping with the filming contract specifications.

Original copies in printed paper covers are filmed beginning with the front cover and ending on the last page with a printed or illustrated impression, or the back cover when appropriate. All other original copies are filmed beginning on the first page with a printed or illustrated impression, and ending on the last page with a printed or illustrated impression.

The last recorded frame on each microfiche shell contain the symbol \rightarrow (meaning "CONTINUED"), or the symbol ∇ (meaning "END"), whichever applies.

Maps, plates, charts, etc., may be filmed at different reduction ratios. Those too large to be entirely included in one exposure are filmed beginning in the upper left hand corner, left to right and top to bottom, as many frames as required. The following diagrams illustrate the method:



L'exemplaire filmé fut reproduit grâce à la générosité de:

McMaster University
Hamilton, Ontario

Les images suivantes ont été reproduites avec le plus grand soin, compte tenu de la condition et de la netteté de l'exemplaire filmé, et en conformité avec les conditions du contrat de filmage.

Les exemplaires originaux dont la couverture en papier est imprimée sont filmés en commençant par le premier plat et en terminant soit par la dernière page qui comporte une empreinte d'impression ou d'illustration, soit par le second plat, selon le cas. Tous les autres exemplaires originaux sont filmés en commençant par la première page qui comporte une empreinte d'impression ou d'illustration et en terminant par la dernière page qui comporte une telle empreinte.

Un des symboles suivants apparaîtra sur la dernière image de chaque microfiche, selon le cas: le symbole \rightarrow signifie "A SUIVRE", le symbole ∇ signifie "FIN".

Les cartes, planches, tableaux, etc., peuvent être filmés à des taux de réduction différents. Lorsque le document est trop grand pour être reproduit en un seul cliché, il est filmé à partir de l'angle supérieur gauche, de gauche à droite, et de haut en bas, en prenant le nombre d'images nécessaire. Les diagrammes suivants illustrent la méthode.

MICROCOPY RESOLUTION TEST CHART

(ANSI and ISO TEST CHART No. 2)



2.5

32

36

40



APPLIED IMAGE Inc


1651 East Main Street
Rochester, New York 14609 A
(716) 452-1300, Ext. 4
(716) 488-5989 - Fax

DEC 11 1911

The Montreal Star

ANALYSIS OF

CIRCULATION





McMASTER
UNIVERSITY
LIBRARY

F1852

The Montreal Daily Star

ANALYSIS OF CIRCULATION

An exhaustive analysis of the circulation of the Montreal Daily Star, showing distribution by Towns in every Province of Canada, and by newsdealers, newsboys, etc., in Montreal; together with useful statistics regarding the greatest City and the greatest Newspaper in Canada. :~: :~: :~: :~: :~: :~:



MAY, 1913.

The Montreal Star Publishing Co., Limited
MONTREAL, CANADA

CIRCULATION.

IT is unfortunate that the word chosen to indicate the measure of a newspaper's value to the advertiser should be so ambiguous.

There is no such thing as a standard circulation like there are standard weights and measures. We know that one foot is made up of twelve units of equal and fixed value, called inches. Multiplying these units by any number will not alter their value one iota. Twelve inches equals one foot and ten thousand feet simply means ten thousand feet of twelve inches each; all of which is eminently fit and proper in this practical age.

But when we come to consider circulation in the light of a standard measurement, we find ourselves swamped in a sea of uncertainty. Ten thousand feet undoubtedly means ten thousand feet, but ten thousand circulation may mean almost anything. It all depends upon the principles of the publisher.

Some newspaper publishers claim that circulation means the number of copies printed, regardless of how many are destroyed or returned or given away. Other publishers, who have been endowed with very delicately-poised consciences, base their circulation claims on the number of revolutions made by the presses. This is what is known as "Cyclometer" circulation and is said to effect a considerable saving in the paper bill.

Another subterfuge practised by unscrupulous publishers is the publication of special diminutive editions for distribution in neighbouring countries. Most of the advertisements are eliminated from these miniature editions, but, curiously enough, the extra circulation secured is retained and capitalized.

Then, again, every advertiser is familiar with the old-fashioned publisher whose circulation statement is a succession of strong adjectives and interesting comparisons, such as how many copies of the Sun it would take to reach from the Earth to the Moon. These statements are usually supported by cordial but vague invitations to call and investigate.

And finally, we have to remember the hardened offenders who argue brazenly and often convincingly, that two and two make six or that ten inches equal one foot.

Advertisers are swindled out of millions of dollars per annum because there is no standard or universally accepted definition of circulation. The meaning of the word is vague, illusive, ambiguous.

.

In submitting the following analysis of its circulation, the Montreal Star is merely emphasizing a policy to which it has adhered steadfastly since the very early days when most publishers considered it *infra dig.* to reveal their circulation figures at all.

The Montreal Star defines circulation as the number of copies actually sold for cash or delivered to bona fide subscribers living in Montreal or other parts of Canada. The circulation table published daily in the Star excludes all ephemeral circulation such as free, exchange and advertisers' copies, extra editions, foreign subscriptions, etc. In other words, the Star's circulation is 100 per cent. pure.

In addition to knowing how many copies of a newspaper are sold each day, the Star believes that an advertiser has the right to know where they are sold. It is for the purpose of having such information immediately available to advertisers, that the following exhaustive analysis has been made.

.

The Montreal Star believes that the publishers' responsibility to the advertiser does not cease when a sworn circulation statement is issued or when a contract for advertising is signed. The Star exercises a rigid censorship over its advertising as well as its news columns, excluding everything of an objectionable or fraudulent character. The columns of the Star are reserved exclusively for reputable firms advertising legitimate propositions.

IMPORTANT NOTICE TO ADVERTISERS.

In going over this analysis of circulation, advertisers are requested to bear in mind that the steady and rapid increase in the Star's circulation, as well as the time consumed in the compilation and printing of such an exhaustive work, makes it impossible to present figures that are absolutely up-to-date. Revised figures for any day or any period can be obtained upon application to the publishers.

KEY TO STAR'S CIRCULATION MAP.

In the following analysis of the circulation of The Montreal Daily Star in Greater Montreal, the city has been sub-divided into six zones, distinguished by different economic or social characteristics and conditions.

The circulation of the Star in each zone has been ascertained by a painstaking analysis of the distribution by newsdealers and the street sales by newsboys.

It is unlikely that any newspaper in any city covers its territory so completely as the Star covers English-speaking Montreal. The total population of Greater Montreal now exceeds 600,000, of which approximately sixty per cent. are of French descent and five per cent foreign, leaving thirty-five per cent., or 210,000 English population. The number of English-speaking families in Montreal would therefore appear to be 42,000, allotting five members to each household. To this number, however, must be added many thousands of French people who speak and read the English language as well as their own.

Taking the figures in the accompanying analysis of the Star's circulation, it will be seen that the number of copies sold in the city is actually thirty per cent. greater than the number of English homes. It is in the French field, therefore, that part of this thirty per cent. "excess" circulation is distributed. No one will deny that this circulation is most desirable from the advertiser's viewpoint, as it is confined almost exclusively to French Canadians who are well educated and in comfortable circumstances. In support of this claim it might be stated that a recent census established the fact that seventy-five per cent. of the French owners of Automobiles in Montreal read the Star.

Following is a brief description of the several zones indicated in the Star's Circulation Map of Greater Montreal on the opposite page. The total circulation of the Star in the five zones is 55,159—**more than the combined circulation of all the other English daily newspapers in Montreal.**

ZONE NO. 1.—This is the principal factory district of Montreal. It is densely populated by the solid, prosperous working classes, including a large proportion of skilled mechanics, commanding high wages. Here families are large, and the needs of the home and of the individual are many and varied. In this quarter the Star's importance as a newspaper is easily equalled by its value as a shopping guide.

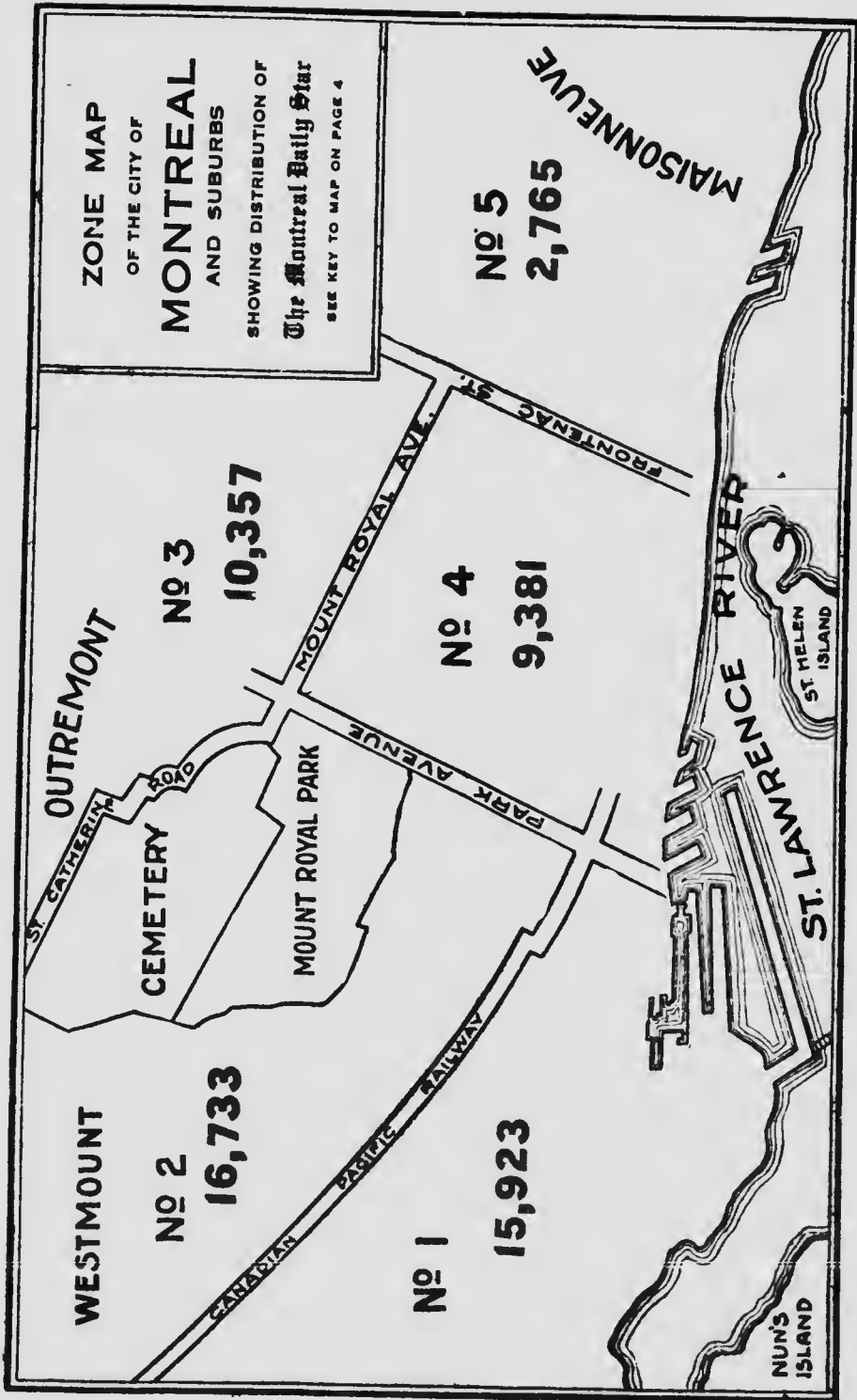
ZONE NO. 2.—Here is the high-class residential and shopping district of Montreal. The wealth of this section of the city is prodigious, the population being made up almost entirely of business and professional men having exceedingly large incomes. Westmount, a suburb of 16,000 inhabitants, is a city of homes exclusively. It would be difficult to find a home in Zone 2 where the Star is not read regularly.

ZONE NO. 3.—Embraces the Town of Outremont, a high class residential suburb, and the rapidly growing north end of Montreal, which is populated largely by people holding responsible executive and clerical positions yielding substantial incomes. The eastern portion of this Zone is largely French-speaking. In the English section, the distribution of the Star is practically house-to-house.

ZONE NO. 4.—Comprises the French residential and shopping district, densely populated. The large circulation of the Star in this Zone is a convincing indication that the French population is largely bi-lingual in character.

ZONE NO. 5.—Is rapidly developing into an important manufacturing centre, populated by working men and skilled mechanics earning large wages. The French predominate here, but the rapid increase in the sale of the Star in this Zone indicates a large influx of English-speaking people.

ZONE MAP
 OF THE CITY OF
MONTREAL
 AND SUBURBS
 SHOWING DISTRIBUTION OF
The Montreal Daily Star
 SEE KEY TO MAP ON PAGE 4



RECAPITULATION.

Montreal and Suburbs:—

Newsdealers.....	43,313
Street Sales.....	11,846
TOTAL.....	55,159

Elsewhere in Canada:—

Quebec.....	12,789
Ontario.....	12,423
Nova Scotia..... In excess of.....	3,600
New Brunswick..... " "	2,900
Prince Edward Island..... " "	700
Prairie Provinces..... " "	1,000
British Columbia..... " "	500
TOTAL, in excess of.....	33,912

Grand Total, Paid, in excess of..... 89,071*

* In connection with the above figures advertisers will be interested in the following statement which was embodied in the lengthy report made by the official auditor appointed by Messrs. N. W. Ayer & Son, of Philadelphia, to examine the Star's circulation. A copy of the complete report will be mailed to anyone interested. The extract reads as follows:—
 "An extraordinary practice was discovered in the office of the Daily Star—to withhold from its own published statements fully 10 per cent. of bona fide distribution to actual readers. It was explained that this practice is dictated by a policy of conservatism, to hold a "reserve" against all contingencies. Equally significant is the rule to deny the return privilege to both agents and newsboys in the City and to dealers in outside territory."

THE MONTREAL DAILY STAR.

DETAILS OF SALES

BY NEWSDEALERS

IN MONTREAL AND SUBURBS.

ROUTE ONE.

Territory:—Section bounded by McGill, St. James, McCord and Canal.

5 Alexander.....	6	146 Ottawa St.....	18
302 LaGauchetiere.....	45	87 Colborne St.....	15
74 Victoria Square.....	12	33 Young St.....	36
336 St. James St.....	18	105 Young St.....	12
376 St. James St.....	30	168 Ottawa St.....	24
424 St. James St.....	6	214 William St.....	9
459 St. James St.....	18	217 William St.....	36
104 Inspector.....	30	226 William St.....	27
64 Inspector.....	54	247 William St.....	12
83 Inspector.....	24	116 Murray Street. . .	12
509 St. James St.....	18	98 Murray St.....	12
28 Chaboillez Square.....	21	185 Ottawa St.....	6
17 Chaboillez Square.....	15	196 Ottawa St.....	30
194 Maurice.....	12	209 Ottawa St.....	24
152 Maurice.....	6	214 Ottawa.....	30
116 Maurice.....	24	77 Murray.....	12
28 Inspector.....	36	72 Murray.....	12
107 Ottawa St.....	27	41 McCord.....	63
87 Ottawa St.....	33	32 Gallery.....	18
73 Ottawa St.....	24	57 McCord.....	18
181 Nazareth St.....	12	227 Ottawa.....	18
114 William St.....	21	193 McCord.....	6
70 William St.....	15	256 William.....	27
141 Duke St.....	15	254 William.....	12
45 Ottawa St.....	12	76 Eleanor.....	12
35 Ottawa St.....	15	42 Barre.....	6
110 Prince St.....	30	235 McCord.....	6
75 Wellington St.....	6	210 McCord.....	21
103 Wellington.....	42	208 McCord.....	9
124 Wellington.....	24	20 Rolland.....	3
129 Wellington.....	9	232 Aqueduct.....	9
152 Wellington.....	18	213 Aqueduct.....	15
156 Wellington, No. 3 Police Station.....	7	201 Aqueduct.....	6
159 Wellington.....	36	65 Versailles.....	6
165 Wellington.....	6	111 Versailles.....	3
118 Ottawa St.....	12	142 Barre.....	9
161 Shannon St.....	18	208a Barre.....	12
166 Shannon St.....	6	64 Lusignan.....	6
194 William St.....	6	344 Richmond.....	12
145 Colborne St.....	27	370 Richmond.....	9
144 Colborne St.....	18		
145 Ottawa St.....	46		
		Total.....	1,493

THE MONTREAL DAILY STAR.

ROUTE TWO.

Territory:—Portion of Point St. Charles, East of Congregation Street.

133 Youville Square.....	15	276 Centre	12
129 Common.....	21	290 Centre.....	12
31 Forfar.....	27	311 Centre.....	3
92 Forfar.....	9	315 Grand Trunk.....	3
69 Etienne.....	33	295 Grand Trunk.....	33
Britannia and Mena.....	12	295 Grand Trunk.....	36
71 Menai.....	15	227 Grand Trunk.....	12
59 Etienne.....	165	62 Shearer.....	39
409a Wellington.....	21	110 Grand Trunk.....	27
381 Wellington.....	12	59 Richmond.....	18
375 Wellington.....	48	42 Richmond.....	33
373 Wellington.....	18	Protestant Insane Asylum.	15
149 Etienne.....	36	199 Congregation.....	42
114 Farm.....	15	157 Congregation.....	309
6 Farm.....	12	135 Congregation.....	24
421 Wellington.....	21	118 Congregation.....	12
433 Wellington.....	12	15 Congregation.....	45
499 Wellington.....	12	15 Congregation.....	42
457 Wellington.....	15	36 Favard.....	21
497 Wellington.....	15	37 Favard.....	3
19 Centre.....	24	342 Bourgeois.....	21
23 Centre.....	3	357 Bourgeois.....	9
29 Centre.....	24	358 Bourgeois.....	15
73 Centre.....	15	482 Bourgeois.....	12
84 Centre.....	24	627 Wellington.....	9
77 Montmorency.....	33	340 Charron.....	21
192 Centre.....	3	330 Charron.....	21
230 Centre.....	30	308 Charron.....	42
230 Centre.....	9		
256 Centre.....	12		
108 Shearer.....	12		
		Total	1,514

ROUTE THREE.

Territory:—Notre Dame Street West to Atwater Ave., and Cross Streets.

379 Notre Dame.....	9	747 Notre Dame.....	18
399 Notre Dame.....	6	751 Notre Dame.....	42
386 Notre Dame.....	6	751 Notre Dame.....	42
437 Notre Dame.....	15	151 Guy.....	120
438 Notre Dame.....	18	153 Guy.....	21
514 Notre Dame.....	18	183 Guy.....	21
574 Notre Dame.....	21	278 Richmond.....	9
584 Notre Dame.....	15	282 Richmond.....	15
583 Notre Dame.....	21	850 Notre Dame.....	15
650 Notre Dame.....	42	837 Notre Dame.....	45
700 Notre Dame.....	6	892 Notre Dame.....	12
724 Notre Dame.....	9	919 Notre Dame.....	12
697 Notre Dame.....	6	312 Seigneurs.....	6
718 Notre Dame.....	6	340 Seigneurs.....	15
721 Notre Dame.....	30	365 Seigneurs.....	3

CANADA'S GREATEST NEWSPAPER.

ROUTE THREE.—Continued.

366 Seigneurs.....	12	209 Workman.....	6
960 Notre Dame.....	84	1207 Notre Dame.....	6
973 Notre Dame.....	15	1282 Notre Dame.....	33
1001 Notre Dame.....	6	1298 Notre Dame.....	12
1020 Notre Dame.....	33	1316 Notre Dame.....	9
1057 Notre Dame.....	6	1387 Notre Dame.....	6
1091 Notre Dame.....	6	1408 Notre Dame.....	6
120 Canning.....	33	1413 Notre Dame.....	3
506 Albert.....	12	176 Duverney.....	18
517 Albert.....	6	950 Charlevoix.....	3
543 Albert.....	18	959 Charlevoix.....	3
F35 Albert.....	6	59 Vinet.....	6
615 Albert.....	3	72 Vinet.....	3
616 Albert.....	12	277 Workman.....	15
627 Albert.....	3	291 Workman.....	
173 Delisle.....	9	104 Vinet.....	6
152 Delisle.....	9	288 Delisle.....	9
174 Delisle.....	24	297 Delisle.....	6
1127 Notre Dame.....	15	1540 Notre Dame.....	9
116 Workman.....	15	486 Atwater.....	9
117 Workman.....	15	1432 Notre Dame.....	3
101 Delisle.....	18	1440 Notre Dame.....	3
105 Delisle.....	24		
166 Workman.....	3		
		Total.....	1,188

ROUTE FOUR.

Territory:—Montreal Annex, West of Main Street.

50a Park Ave.....	60	1145 Laurier.....	18
112 Park Ave.....	30	2000 Hutchison.....	51
81 Prince Arthur.....	51	14 Mount Royal.....	18
124 Park Ave.....	129	203 Laurier.....	12
Pine and Park.....	51	124 Laurier.....	54
Pine and Park, Royal Vic- toria Hospital.....	114	70 Laurier.....	18
1510 Park Ave.....	75	30 Laurier.....	9
195 Mount Royal.....	48	31 Laurier.....	9
1507 Esplanade.....	30	328 Clark.....	9
59 Mount Royal.....	6	2001 St. Urbain.....	42
140 Villeneuve.....	12	100 Fairmount.....	18
129 Villeneuve.....	12	180 Fairmount.....	12
71 Villeneuve.....	15	170 Fairmount.....	21
Villeneuve & St. Urbain..	12	143 Fairmount.....	9
43 Villeneuve.....	63	107 Fairmount.....	60
120 Clark.....	27	2133 Waverley, Mr. Greaves...	2
176 Villeneuve.....	21	1 Groll.....	18
191 Villeneuve.....	21	2102 St. Urbain.....	24
273 Villeneuve.....	24	2159 St. Urbain.....	60
738 Laurier.....	12	2203 St. Urbain.....	24
1003 Laurier.....	56	2011 Clark.....	12
1017 Laurier.....	27	2073 Clark.....	12
Laurier & Durocher.....	18		
		Total.....	1,428

THE MONTREAL DAILY STAR.

ROUTE FIVE.

Territory:—Dorchester and St. Catherine Streets, West Portion of Westmount.

328 Dorchester.....	99	1257 Greene.....	45
340 Dorchester.....	36	4175 St. Catherine.....	18
363 Dorchester.....	63	4201 St. Catherine.....	27
736 Dorchester.....	62	4206 St. Catherine.....	39
756 Dorchester.....	35	4451 St. Catherine.....	30
Guy and St. Catherine.....	350	4500 St. Catherine.....	36
799 St. Catherine.....	6	4783 Sherbrooke.....	10
803 St. Catherine.....	42	Victoria and Sherbrooke, c.o. Box, Grocery.....	90
831 St. Catherine.....	21	4850 Sherbrooke.....	111
847 St. Catherine.....	12	386 Victoria.....	45
877 St. Catherine.....	27	350 Victoria.....	24
887 St. Catherine.....	15	381 Victoria.....	84
888 St. Catherine.....	27	5123 Sherbrooke.....	21
919 St. Catherine.....	18	5196 Sherbrooke, No. 23 Police Station.....	2
920 St. Catherine.....	36	5196 Sherbrooke.....	48
926c St. Catherine.....	36	Decarie and Sherbrooke, H. Marsh.....	105
941 St. Catherine.....	24	289 Decarie.....	12
1002 St. Catherine, Women's Hospital.....	3	Prudhomme & Western... Robertson.....	18 984
1017 St. Catherine.....	15	Star Branch.....	2 900
35 Crosse.....	63	Mrs. Doughty.....	396
Forum News Stand, Pulios	15	W. Doughty.....	51
1269 Dorchester.....	10		
4101 St. Catherine.....	81		
4120 St. Catherine.....	18		
4169 St. Catherine.....	3		
1219 Greene.....	21		
			6,242

ROUTE SIX.

Territory:—North East Section, East of Main Street, West of St. Denis and North of Mount Royal.

623 Colonial.....	6	1288 Laurier.....	6
41 Marie Anne.....	15	40 St. Denis.....	34
1435 Cadieux.....	18	Laurier & St. Denis.....	42
City Hall & Villeneuve...	6	151 St. Denis.....	3
1750 Cadieux.....	3	1551 St. Denis.....	48
1052 City Hall.....	6	1601 St. Denis.....	12
1151 City Hall.....	12	23 Boucher.....	18
946 Colonial.....	18	946 Drolet.....	21
1714 Cadieux.....	6	28 Carmel.....	6
1777 Cadieux.....	9	1823 St. Denis.....	6
93 Laurier.....	9	1825 St. Denis.....	6
124 Laurier.....	6	311 Defleurmont.....	39
171 Laurier.....	3	370 Defleurmont.....	12
848 Drolet.....	6	373 Defleurmont.....	30
869 Drolet.....	9	1544 Chateaubriand.....	6
880 Drolet.....	6	391 Defleurmont.....	9
285 Laurier.....	12	2113 St. Hubert.....	12

CANADA'S GREATEST NEWSPAPER.

ROUTE SIX.—Continued.

2117 St. Hubert.....	3	1989 Boyer.....	12
2168 St. Hubert.....	3	2197 Boyer.....	9
2188 St. Hubert.....	12	2283 Boyer.....	3
2180 St. Hubert.....	12	1091 Huntley.....	9
2183 St. Hubert.....	15	1096 Huntley.....	6
1011 Dufferin.....	6	898 Huntley.....	3
Defleurmont & Dufferin..	18	2236 St. Denis.....	6
1202 Dufferin.....	9	2241 St. Denis.....	3
496 Huntley.....	18	225 St. Zotique.....	15
540 Huntley.....	21	2644 Drolet.....	21
590 Huntley.....	6	140 St. Zotique.....	6
595 Huntley.....	6	848 De Gaspé.....	3
1895 St. Denis.....	9	92 St. Zotique.....	6
231 Comte.....	30	3134 St. Dominique.....	12
1633 Châteaubriand.....	3	2625 Drolet.....	3
1660 Châteaubriand.....	12	2844 Drolet.....	18
1691 Châteaubriand.....	9	3061 City Hall.....	15
2359 St. Hubert.....	6	3091 Alice.....	9
2409 St. Hubert.....	36	3120 Alice.....	12
2436 St. Andre.....	60	3183 Main.....	3
2450 St. Hubert.....	27	1424 Clarie.....	6
2490 St. Hubert.....	3	3015 Main.....	6
2476 St. Hubert.....	3	3111 Main.....	3
2498 St. Hubert.....	3	2994 Main.....	9
1730 Châteaubriand.....	9	35 Beaumont.....	21
1735 Châteaubriand.....	3	35-337 Beaumont.....	30
1778 Châteaubriand.....	3	124 ^o Clark.....	9
1875 Châteaubriand.....	3	Stanley and Clark.....	6
342 Beaubien.....	3	1119 Clarke.....	3
364 Beaubien.....	12	2877 Main.....	3
430 Beaubien.....	6	2837 Main.....	3
436 Beaubien.....	3	2817 Main.....	24
1860 Christopher Columbus....	15	2783 Main.....	3
1756 Christopher Columbus....	12	2644 Main.....	9
1722 Dufferin.....	6	2694 Main.....	3
2655 St. Hubert.....	6	2483 Main.....	3
471 St. Zotique.....	9	598 Casgrain.....	12
2664 St. Hubert.....	3	155 Beaubien.....	9
2693 St. Hubert.....	12	164 Beaubien.....	12
2850 St. Hubert.....	3	101 Beaubien.....	12
2860 St. Hubert.....	6	598 De Gaspé.....	6
2869 St. Hubert.....	6	24 Maguire.....	6
3057 St. Hubert.....	9	63 Maguire.....	6
2903 St. Hubert.....	18	71 Casgrain.....	12
3011 St. Hubert.....	15	2908 Drolet.....	6
3045 St. Hubert.....	3	2981 Drolet.....	3
3432 St. Hubert.....	12	381 Daniel.....	12
2025 Christopher Columbus....	12	475 Daniel.....	3
2184 Christopher Columbus....	3	487 Daniel.....	12
371 Daniel.....	12		
358 Daniel.....	12		
			1,392

THE MONTREAL DAILY STAR.

ROUTE SEVEN.

Territory:—Point St. Charles, District of Seigneurs and Centre Streets.

663 St. James.....	6	364 Charlevoix.....	12
105 Mountain.....	24	390 Charlevoix.....	51
34a Adeline.....	6	394 Charlevoix.....	12
809 St. James.....	33	420 Charlevoix.....	45
252 Seigneurs.....	12	471 Charlevoix.....	21
231 Seigneurs.....	33	555 Grand Trunk.....	9
211 Seigneurs.....	9	561 Grand Trunk.....	12
144 Shearer.....	6	723 Charlevoix.....	9
83 Manufacturers.....	12	230 Chateauguay.....	6
95a Manufacturers.....	21	763 Charlevoix.....	3
177 Richardson.....	12	779 Charlevoix.....	18
135 Richardson.....	9	329 Charles.....	18
136 Richardson.....	3	794 Charlevoix.....	9
128 Richardson.....	9	810 Charlevoix.....	12
352 Centre.....	9	908 Charlevoix.....	12
357 Centre.....	12	809 Charlevoix.....	12
369 Centre.....	3	586 Patrick.....	3
161 Island.....	24	813 Centre.....	6
464 Centre.....	12	828 Centre.....	21
110 Laprairie.....	9	768 Centre.....	6
57 Laprairie.....	15	642 Centre.....	6
58 Chateauguay.....	9	637 Centre.....	9
118 Island.....	24	558 Centre.....	3
369 Grand Trunk.....	6	156 Ropery.....	3
385 Grand Trunk.....	6	126 Chateauguay.....	6
465 Grand Trunk.....	9	119 Chateauguay.....	9
471 Grand Trunk.....	15	526 Centre.....	12
398 Hibernia.....	4	62a Charles.....	9
590 Mullins.....	3	185 Ropery.....	3
391 Hibernia.....	51	86 Ropery.....	6
364 Hibernia.....	9	87 Ropery.....	9
73a Knox.....	24	150 Manufacturers.....	24
64 Knox.....	21	220 Manufacturers.....	3
49 Knox.....	18	204 Ropery.....	12
351 Hibernia.....	18	304 Patrick.....	24
264 Hibernia.....	3	310 Patrick.....	9
1 Rushbrook.....	15	Queen's Hotel.....	84
40 Ryde.....	18	575 St. James.....	720
302 Charlevoix.....	9		
330 Charlevoix.....	42		
361 Charlevoix.....	12		
			1,843

ROUTE EIGHT.

**Territory:—Section bounded by Main Street and Amherst Street,
Lagauchetiere Street and Ontario St. East.**

21 Vitre.....	9	56 Sanguinet.....	3
91 Lagauchetiere.....	9	224 Lagauchetiere.....	15
159 Lagauchetiere.....	12	101a Sanguinet.....	3
50 Elizabeth.....	3	241 Dorchester.....	3
141 Lagauchetiere.....	9	245 Dorchester.....	6
164 Lagauchetiere.....	6	244a Dorchester.....	9

CANADA'S GREATEST NEWSPAPER.

ROUTE EIGHT.—Continued.

120 St. Denis.....	6	164 Champlain.....	6
126 St. Denis.....	33	731a St. Catherine.....	3
317 Dorchester.....	6	780 St. Catherine.....	21
350 St. Catherine.....	6	874 St. Catherine.....	3
384 St. Catherine.....	9	911 St. Catherine.....	6
416 St. Catherine.....	9	924 St. Catherine.....	3
195 Christopher Columbus...	3	St. Catherine & Papineau.	27
419 Dorchester.....	6	134 Papineau.....	3
209 Andre.....	16	124c Papineau.....	9
522 St. Catherine.....	6	896 Demontigny.....	6
538 St. Catherine.....	12	860 Demontigny.....	3
537 Dorchester.....	6	843 Demontigny.....	3
Amherst.....	3	806 Demontigny.....	3
128 Amherst.....	6	851 Logan.....	6
195 Amherst.....	9	901 Logan.....	15
203 Amherst.....	6	901 Lafontaine.....	6
St. Catherine & Amherst..	60	701 Demontigny.....	6
318 Amherst.....	15	747 Demontigny.....	3
411 Amherst.....	3	77 Papineau.....	9
18 Robin.....	3	890 Dorchester.....	3
465 Montcalm.....	3	69 Champlain.....	18
752 Lafontaine.....	3	873 Lagauchetiere.....	6
567 St. Catherine.....	4	834 Lagauchetiere.....	6
258 Wolfe.....	9	102 Visitation.....	6
572 Dorchester.....	3	761 Dorchester.....	9
633 Dorchester.....	3	124 Beaudry.....	3
236 Montcalm.....	6	620 Lagauchetiere.....	3
173 Visitation.....	18	99 Montcalm.....	3
785 Dorchester.....	9	591 Lagauchetiere.....	6
813 Dorchester.....	3	551 Lagauchetiere.....	6
830 Dorchester.....	3	470 Lagauchetiere.....	6
850 Dorchester.....	6		
208 Maisonneuve.....	3		
			599

ROUTE NINE.

Territory:—Extreme North East Section, above Mount Royal, East of Amherst Street.

674 Wolfe.....	16	702 Park Lafontaine.....	3
31 Houle.....	2	714 Park Lafontaine.....	3
581 Amherst.....	6	724 Park Lafontaine.....	3
16 Park Lafontaine.....	6	539 Papineau.....	18
426 Park Lafontaine.....	6	610 Papineau.....	6
74 Christopher Columbus....	6	835 Marianne.....	3
494 Park Lafontaine.....	3	1159 Papineau.....	6
514 Park Lafontaine.....	24	694 Papineau.....	6
602 Park Lafontaine.....	3	680 Papineau.....	6
626 Park Lafontaine.....	6	240 Gauthier.....	18
628 Park Lafontaine.....	3	903 Cartier.....	3
7 Fabre.....	6	943 Cartier.....	15
9 Fabre.....	6	1041 Cartier.....	9
682 Park Lafontaine.....	6	207 Gauthier.....	15
696 Park Lafontaine.....	3	205 Gauthier.....	9

THE MONTREAL DAILY STAR.

ROUTE NINE.—Continued.

780 Delorimier.....	39	1327 Parthenais.....	18
847 Delorimier.....	3	1165 Mount Royal.....	6
1041 Delorimier.....	3	1253 Maple.....	21
1038 Bordeaux.....	6	1283 Maple.....	18
1085 Rachel.....	6	1384a Maple.....	72
1123 Rachel.....	84	1366a Parthenais.....	78
1137 Rachel.....	9	1378 Parthenais.....	15
1149 Rachel.....	24	1211 Mount Royal.....	27
1091 Maple.....	6	1292 Mount Royal.....	9
817 Maple.....	3	1292 Iberville.....	
854 Maple.....	6	3718 Av. Rosemount.....	66
790 Chausse.....	27	1292 Iberville.....	30
1157 Marie Anne.....	24	1339 Dufresne.....	9
1159 Marie Anne.....	15	1384 Iberville.....	9
1169a Marie Anne.....	12		
1209 Marie Anne.....	12		
1274 Messier.....	27		952

ROUTE TEN.

Territory:—Section bounded by St. Urbain St. and Colonial Ave.,
Sherbrooke Street and Mount Royal Ave.

100 St. Catherine.....	12	11 Roy.....	15
46 St. Catherine.....	15	1055 Main.....	3
24 St. Catherine.....	12	1069 Main.....	3
408 Main.....	33	1072 Main.....	6
421 Main.....	12	1079 Main.....	27
470 Main.....	30	1127 Main.....	27
480 Main.....	12	2a Cuthbert.....	18
500 Main.....	30	46 Cuthbert.....	24
524 Main.....	12	943 St. Urbain.....	12
540 Main.....	64	1072 St. Urbain.....	27
649 Main.....	21	W. Duluth.....	24
697 Main.....	9	1110 Main.....	30
709 Main.....	12	338 Colonial.....	12
106 Elgin.....	78	372 Colonial.....	12
749 Main.....	21	1121 Cadieux.....	3
786b Main.....	6	1167 Cadieux.....	21
848 Main.....	3	1183 Cadieux.....	12
864 Main.....	18	97 Duluth.....	3
83 Main.....	33	38 Duluth.....	6
10 Charbonneau.....	3	31 Duluth.....	12
18 Guilbault.....	33	17 Duluth.....	18
827 St. Urbain.....	24	1296 Main.....	18
Hotel Dieu.....	12	20 Rachel.....	33
1014 Clark.....	18	21 Rachel.....	69
979 Main.....	33	25 Rachel.....	18
3 Pine.....	33	254 Mitcheson.....	3
4 Pine.....	6	1194 St. Urbain.....	21
33 E. Pine.....	6	1349 Dominique, No. 14 Fire Station.....	3
51 Roy.....	30	1417 Main.....	6
16 Roy.....	9		

CANADA'S GREATEST NEWSPAPER.

ROUTE TEN.—Continued.

1433 Main.....	6	25 E. Rachel.....	6
1355 Main.....	3	24 Rachel.....	3
1423 Dominique.....	9	16 Rachel.....	6
1425 Dominique.....	6		
51 Rachel.....	15		
44 Rachel.....	33		
			1,213

ROUTE ELEVEN.

Territory:—Section bounded by Vitre and Ontario Streets and Main and St. Andre Streets.

70 Vitre.....	3	114 Demontigny.....	9
51 Vitre.....	9	158 Demontigny.....	9
21 Vitre.....	9	206 Demontigny.....	6
70 Christopher Columbus....	6	240 Demontigny.....	3
11 Lagauchetiere.....	15	241 Demontigny.....	3
20 Lagauchetiere.....	9	238 Sanguinet.....	6
11 Dorchester.....	12	263 Sanguinet.....	12
General Hospital.....	57	29 Emery.....	6
210 City Hall.....	6	313 Ontario.....	3
118 Dorchester.....	6	345 Ontario.....	6
140 Dorchester.....	12	353 Ontario.....	3
158 Dorchester.....	12	398 Ontario.....	15
263 City Hall.....	6	412 Ontario.....	18
110 St. Catherine.....	6	539 Christopher Columbus....	3
106 St. Catherine.....	36	441 Ontario.....	3
94 St. Catherine.....	15	447 Ontario.....	15
26 St. Catherine.....	18	473 Ontario.....	6
3 St. Catherine.....	9	496 Ontario.....	6
Main and St. Catherine,		475 Ontario.....	9
Baranoff.....	600	517 Timothee.....	3
Main & St. Catherine....	75	523 Ontario.....	6
64 Demontigny.....	12	540 Ontario.....	3
360 City Hall.....	3	564 Ontario.....	12
140 Demontigny.....	12	541 Amherst.....	9
25 Ontario.....	6	441 Demontigny.....	6
26 Ontario.....	12	299 Andre.....	3
30 Ontario.....	6	399 Andre.....	6
36 Ontario.....	9	309 Andre.....	9
108 Ontario.....	27		
435 City Hall.....	6		
412 City Hall.....	3		
			1,212

ROUTE TWELVE.

Territory:—Section bounded by St. Catherine and Notre Dame Streets in Maisonneuve.

1558 St. Catherine.....	21	1693 St. Catherine.....	6
1578 St. Catherine.....	12	1724 St. Catherine.....	42
1607 St. Catherine.....	3	1833 St. Catherine.....	6
105 Moreau.....	3	1854 St. Catherine.....	3
151 Moreau.....	6	1866 St. Catherine.....	54
457 Stadacona.....	3	1879 St. Catherine.....	12
156 Desery.....	3	1895 St. Catherine.....	36
134 Desery.....	3	116 Joliette.....	6
86 Desery.....	6	1927 St. Catherine.....	9

THE MONTREAL DAILY STAR.

ROUTE TWELVE.—Continued.

2117 St. Catherine	12	Fourth and Adam.....	9
2129 St. Catherine.....	9	3rd Avenue and St. Cath-	
176 Valois.....	9	erine.....	3
193 Valois.....	3	89 St. Catherine.....	3
2147 St. Catherine.....	9	73 St. Catherine.....	24
102 Bourbon.....	12	25 Notre Dame.....	30
834 St. Catherine.....	18	25 Notre Dame, Asile St.	
582 St. Catherine.....	6	Benoit.....	15
569 St. Catherine.....	72	71 Notre Dame.....	3
539 St. Catherine.....	12	5 Third Avenue.....	324
537 St. Catherine.....	9	Moore Home.....	21
228 Lasalle.....	9	Old People's Home.....	3
281 Lasalle.....	3	4 Fourth Avenue.....	6
St. Catherine & Letourneux	9	137 Notre Dame.....	24
208 Letourneux.....	6	112 Letourneau.....	12
366 St. Catherine.....	6	554 Notre Dame.....	3
358 St. Catherine.....	15	598 Notre Dame.....	24
316 St. Catherine.....	6	34 Orleans.....	15
38 Fifth Avenue.....	12	1703 Notre Dame.....	6
170 Fifth Avenue.....	3	1573 Notre Dame.....	6
171 Lafontaine.....	12		
327 Third Avenue.....	6		
274 Second Avenue.....	9		982

ROUTE THIRTEEN.

Territory:—Craig Street East to Frontenac, up Delorimier and return by Ontario Street.

23 Craig W.....	6	220 Dufresne.....	3
139 Craig.....	9	250 Dufresne.....	6
The Morgue.....	2	292 Dufresne.....	6
352 Craig.....	3	400 Dufresne.....	6
521 Craig.....	6	435 Fullum.....	12
585 Craig.....	21	Female Jail.....	4
634 Craig.....	12	534 Fullum.....	6
725 Craig.....	12	401 Parthenais.....	9
775 Craig.....	12	1291 Ontario.....	3
800 Craig.....	12	1239 Ontario.....	15
834b Craig.....	9	1246 Ontario.....	9
874 Craig.....	3	1427 Lafontaine.....	18
1010 Demontigny.....	9	151 Frontenac.....	3
1031 Demontigny.....	9	1458 Ontario.....	18
1048 Demontigny.....	3	1429 Ontario.....	12
1057 Demontigny.....	3	398 Frontenac, George West..	216
132 Delorimier.....	15	398 Frontenac.....	48
180 Fullum.....	12	457 Frontenac.....	3
194 Fullum.....	6	Fire Station.....	13
1387 Demontigny.....	3	517 Frontenac.....	6
1421 Demontigny.....	15	359 Forsythe.....	6
1420 Logan.....	9	520 Frontenac.....	3
1389 Logan.....	6	Amity and Iberville.....	3
1388 Logan.....	6	2 Shepard.....	3

CANADA'S GREATEST NEWSPAPER.

ROUTE THIRTEEN.—Continued.

637 Fullum.....	12	990 Ontario.....	3
213 Lariviere.....	3	1000 Ontario.....	3
570 Chausse.....	9	991 Ontario.....	9
924 Bordeau.....	9	984 Ontario.....	18
513 Delorimier.....	15	969 Ontario.....	6
502 Delorimier.....	63	965 Ontario.....	3
466 Delorimier.....	6	961 Ontario.....	3
404 Delorimier.....	12	907 Ontario.....	3
710 Bordeaux.....	15	882 Ontario.....	6
858 Dorion.....	9	864 Ontario.....	3
842 Dorion.....	3	786 Ontario.....	3
767 Dorion.....	12	717 Ontario.....	9
688 Dorion.....	3	555 Panet.....	6
1064 Ontario.....	15	596 Pléssis.....	3
1100 Ontario.....	9	670 Ontario.....	9
220 Delorimier.....	3	629 Ontario.....	9
1008 Lafontaine.....	15	612 Ontario.....	3
900 Lafontaine.....	6	602 Ontario.....	3
575 Cartier.....	6		
741 Cartier.....	12		
788 Cartier.....	3		
			976

ROUTE FOURTEEN.

Territory:—St. Antoine Street and St. James Street, West to Atwater and adjacent Streets.

Latour and Busby.....	21	320 St. Antoine.....	24
88 Latour.....	18	319 St. Antoine.....	12
141 Latour.....	21	323a St. Antoine.....	27
331 Craig.....	12	254 Chatham.....	27
3 St. Antoine.....	30	193 Chatham.....	39
33 St. Antoine.....	9	476 Seigneurs.....	15
48 St. Antoine.....	27	345 St. Antoine.....	57
49 St. Antoine.....	30	1029a St. James.....	18
51 St. Antoine.....	57	1040 St. James.....	6
79 St. Antoine.....	21	1028 St. James.....	9
89 St. Antoine.....	21	965 St. James.....	24
97 St. Antoine.....	26	1021 St. James.....	42
107 St. Antoine.....	33	1025 St. James.....	96
119 Windsor, Arcade Hotel...	6	1039a St. James.....	15
144 St. Antoine.....	15	1044 St. James.....	6
206 St. Antoine.....	45	1080 St. James.....	30
213 St. Antoine.....	129	1067 St. James.....	21
233a St. Antoine.....	33	1097 St. James.....	18
57 Argyle.....	66	1107 St. James.....	18
246 St. Antoine.....	18	1143 St. James.....	36
267 St. Antoine.....	36	1140 St. James.....	3
275 St. Antoine.....	21	1122 St. James.....	9
282 St. Antoine.....	15	170 Canning.....	33
294 St. Antoine.....	114	376 St. Antoine.....	21
289 St. Antoine.....	12	376a St. Antoine.....	45
305 St. Antoine.....	18	384 St. Antoine.....	24
310 St. Antoine.....	24	399a St. Antoine.....	27

THE MONTREAL DAILY STAR.

ROUTE FOURTEEN.—Continued.

418 St. Antoine.....	3	1557 St. James.....	3
462 St. Antoine.....	24	1506 St. James.....	15
468 St. Antoine.....	18	1479 St. James.....	27
102 Coursol.....	27	1477 St. James.....	6
167 Vinet.....	9	1471 St. James.....	6
165 Vinet.....	24	1203 St. James.....	9
161 Vinet.....	9	1221 St. James.....	6
180 Quesnel.....	9	64 Dominion.....	21
257 Quesnel.....	27	83 Dominion.....	24
1629 St. James.....	15	8 Coursol.....	27
1609 St. James.....	3	114 Fulford.....	24
1588 St. James.....	9		
1578 St. James.....	9		
			1,824

ROUTE FIFTEEN.

**Territory:—Craig Street and Notre Dame Street East of Car Shed
back via St. Catherine East to Papineau.**

13 Place D'Armes.....	12	1486 St. Catherine.....	9
50 Notre Dame.....	33	1326 St. Catherine.....	6
Fire Station No. 2.....	6	1425 St. Catherine.....	6
64 Notre Dame.....	3	1430 St. Catherine.....	12
74 Notre Dame.....	3	1395 St. Catherine.....	6
5 Therese.....	12	1380 St. Catherine.....	6
A. Mondou.....	90	1360 St. Catherine.....	9
187 St. Paul.....	9	1330 St. Catherine.....	3
1 Bonsecours Market.....	6	1291 St. Catherine.....	6
208 Notre Dame.....	6	1254 St. Catherine.....	9
228 Notre Dame.....	6	1225 St. Catherine.....	21
Notre Dame Hospital.....	3	1212 St. Catherine.....	7
736 Notre Dame.....	12	1201 St. Catherine.....	12
15 Plessis.....	12	1193 St. Catherine.....	21
813 Notre Dame.....	6	1181 St. Catherine.....	6
851 Notre Dame.....	30	1111 St. Catherine.....	6
11 Papineau.....	93	1101 St. Catherine.....	48
963 Craig.....	6	1070 St. Catherine.....	3
971 Lagachetiere.....	6	1066 St. Catherine.....	9
118 Dorion.....	27	1047 St. Catherine.....	24
1030 Dorehester.....	16	971 St. Catherine.....	3
1003 Dorchester.....	21	983 St. Catherine.....	12
984 Dorchester.....	6	Place Viger Hotel, Cigar Stand.....	42
977 Dorchester.....	3	92 Berri.....	45
118 Delorimier.....	9	84 Berri.....	6
106 Delorimier.....	159	245 Craig.....	45
265 Dorion.....	9	271 Craig.....	27
94 Delorimier.....	9	278 Craig.....	48
34 Delorimier.....	15	54 Bonsecours.....	3
1323 Notre Dame.....	45	207 Louis.....	21
1359 Notre Dame.....	9	60 Bonsecours.....	3
1367 Notre Dame.....	3	Craig & Bonsecours.....	3
1389 Notre Dame.....	3		
1441 Notre Dame.....	3		
1431 Notre Dame.....	3		
			1,280

CANADA'S GREATEST NEWSPAPER.

ROUTE SIXTEEN.

Territory:—North East District, East of St. Denis Street to Rivard Street, North to Rachel Street.

100 St. Urbain.....	12	603 Sanguinet.....	6
97 Dorchester.....	6	284 Duluth.....	6
296 St. Urbain.....	6	285 Duluth.....	6
298 St. Urbain.....	3	859 St. Denis.....	36
St. Urbain and Ontario,		331 Duluth.....	12
Cab Stand.....	81	Duluth and Berri.....	3
21 Demontigny.....	12	788 Berri.....	9
20 Ontario.....	12	870 Berri.....	6
21 Ontario.....	9	902 Berri.....	6
12 Ontario.....	21	980 Berri.....	3
18 Ontario.....	3	362 Buluth.....	6
71 Cherrier.....	9	383 Duluth.....	6
108 Cherrier.....	9	389 Duluth.....	6
663 Andre.....	9	394 Duluth.....	3
682 Andre.....	3	400 Duluth.....	12
805 Andre.....	6	401 Duluth.....	3
826 Andre.....	6	436 Duluth.....	9
486 Roy.....	63	490 Duluth.....	3
479 Roy.....	6	500 Duluth.....	6
67 Mentana.....	6	501 Duluth.....	3
152 Mentana.....	9	521 Duluth.....	3
211 Mentana.....	12	4 Boyer.....	9
391 Roy.....	6	539 Rachel.....	6
370 Roy.....	27	528 Rachel.....	3
Berri and Roy.....	3	504 Rachel.....	3
654 Berri.....	9	339 Mentana.....	3
333 Roy.....	12	484 Rachel.....	18
329 Roy.....	12	481 Rachel.....	6
749 St. Denis.....	12	477 Rachel.....	3
680 St. Denis.....	15	387 Rachel.....	6
298 Roy.....	6	371 Rachel.....	9
100 Drolet.....	3	337 Rivard.....	9
167 Drolet.....	15	253 Rivard.....	9
68 Drolet.....	12	244 Rivard.....	3
150 Pine.....	9	980 St. Denis.....	6
156 Roy.....	90	280 Rachel.....	6
165 Roy.....	12	286 Rachel.....	6
169 Roy.....	6		
595 Sanguinet.....	6		
			836

ROUTE SEVENTEEN.

Territory:—North East District, Mount Royal to Laurier Ave. East of St. Denis Street.

288 St. Catherine.....	10	464 St. Denis.....	63
202 St. Catherine.....	24	472 St. Denis.....	12
252 St. Denis.....	12	540 St. Denis.....	33
379 St. Denis.....	3	412 Rivard.....	30
401 St. Denis.....	45	409 Rivard.....	9
454 St. Denis.....	12	471 Rivard.....	9

THE MONTREAL DAILY STAR.

ROUTE SEVENTEEN.—Continued.

1054 Berri.....	24	685 Guildford.....	6
339 Marie Anne.....	3	299a Boyer.....	6
365 Marie Anne.....	9	714 Guildford.....	12
373 Marie Anne.....	18	724 Guildford.....	9
1348 Hubert.....	6	1548 Hubert.....	9
1130 Andre.....	9	1641 Hubert.....	6
469 Marie Anne.....	6	760 Guildford.....	12
511 Marie Anne.....	9	790 Guildford.....	15
521 Marie Anne.....	3	95 Carriere.....	3
540 Marie Anne.....	3	115 Carriere.....	15
554 Marie Anne.....	3	13.7 St. Denis.....	3
578 Marie Anne.....	3	St. Denis & Carriere.....	15
102 De La Roche.....	3	585 Rivard.....	6
615 Marie Anne.....	3	579 Rivard.....	6
201 Chambord.....	12	131 Bienville.....	6
704 Mount Royal.....	6	117 Bienville.....	6
699 Mount Royal.....	12	236 Berri.....	9
646 Mount Royal.....	3	237 Berri.....	15
637 Mount Royal.....	15	55 Pontiac.....	15
591 Mount Royal.....	6	54 Resther.....	3
203 Christopher Columbus.....	9	92 Bienville.....	6
284 Christopher Columbus.....	9	91 Bienville.....	3
576 Mount Royal.....	6	87 Bienville.....	3
541 Mount Royal.....	18	1507 Hubert.....	3
197 Boyer.....	6	1385 Andre.....	6
262 Boyer.....	15	1350 Andre.....	6
229 De La Roche.....	3	1344 Andre.....	3
311 De La Roche.....	6	708 Mentana.....	6
312 De La Roche.....	9	77 Bienville.....	15
582 Guildford.....	6	1299 Andre.....	6
352 Brebœuf.....	12	1234 Andre.....	6
382 Chambord.....	6	484 Mount Royal.....	3
488 Chambord.....	9	469 Mount Royal.....	9
Laurier and Garnier.....	18	455 Mount Royal.....	3
758 Garnier.....	3	362 Mount Royal.....	3
781 Laurier.....	3	340 Mount Royal.....	6
727 Laurier.....	6	328 Mount Royal.....	3
724 Laurier.....	6	321 Mount Royal.....	6
689 Laurier.....	3	1172 St. Denis.....	3
347 Boyer.....	21		
676 Guildford.....	21		
			889

ROUTE EIGHTEEN.

Territory:—St. Henri from Atwater Ave. to Cote St. Paul.

525 Atwater.....	3	566 Workman.....	81
553 Atwater.....	15	526 Workman.....	9
563 Atwater.....	12	1626 Notre Dame.....	6
759 Albert.....	9	1634 Notre Dame.....	6
566 Atwater.....	15	1662 Notre Dame.....	16
395 Delisle.....	24	1680 Notre Dame.....	9
420 Delisle.....	21	71 Rose de Lima.....	12
418 Delisle.....	3	2 Rose de Lima.....	15
557 Workman.....	3	69 Ambroise.....	6

CANADA'S GREATEST NEWSPAPER.

ROUTE EIGHTEEN.—Continued.

61 Bourget.....	9	93 De Courcelles.....	3
57 Turgeon.....	9	85 De Courcelles.....	3
58 Turgeon.....	6	117 Palm.....	6
56 Augustin.....	15	29 Remi.....	6
1864 Notre Dame.....	6	14 Remi.....	6
1863 Notre Dame.....	9	567 Emelie.....	9
6 St. Henry Square.....	9	2542 Notre Dame.....	8
1996 Notre Dame.....	24	42 Remi.....	12
226 St. Emelie.....	15	58 Remi.....	27
1 Ferdinand.....	6	132 Cote St. Paul.....	21
277 Ambroise.....	15	30 Bourassa.....	18
85 Margaret.....	12	125 St. Paul.....	12
2083 Notre Dame.....	18	Waiting Room.....	21
2118 Notre Dame.....	12	23 Cote St. Paul.....	24
51 Delinelle.....	18	19 Cote St. Paul.....	12
227 1/2 Notre Dame.....	3	17 Stevens.....	6
2237 Notre Dame.....	15	2696 Notre Dame.....	3
205 De Courcelle.....	9	2655 Notre Dame.....	12
2328 Notre Dame.....	3	57 Marie.....	3
2335 Notre Dame.....	12	2611 Nore Dame.....	6
2284 Notre Dame.....	12	2599 Notre Dame.....	6
169 De Courcelles.....	12	2467 Notre Dame.....	12
156 De Courcelles.....	6		
118 De Courcelles.....	12		
114 De Courcelles.....	3		
			765

ROUTE NINETEEN.

Territory:—Prince Arthur Street to Mount Royal Avenue from City Hall Avenue to St. Denis.

135 Lagauchetiere.....	9	92 Roy.....	15
149 Dorchester.....	12	1006 Cadieux.....	24
139 Dorchester.....	15	1111 Cadieux.....	21
58 Dorchester.....	28	900 City Hall.....	6
51 Dorchester.....	12	877 City Hall.....	6
637 St Urbain.....	42	110 Duluth.....	24
St. Urbain and Prince Arthur.....	6	136 Duluth.....	18
20 Prince Arthur.....	30	137 Duluth.....	18
3 Prince Arthur W.....	3	449 Laval.....	12
3 Prince Arthur.....	24	474 Laval.....	12
12 Prince Arthur.....	30	157 Duluth.....	15
20 Prince Arthur.....	6	689 Sanguinet.....	6
30 Prince Arthur.....	6	145 Rachel.....	9
739 Dominique.....	6	130 Rachel.....	12
51 Prince Arthur.....	69	673 Laval.....	9
69 Prince Arthur.....	24	788 Sanguinet.....	9
779 Cadieux.....	24	854 Sanguinet.....	15
93 Prince Arthur.....	45	139 Marie Anne.....	3
101 Prince Arthur.....	15	272 Marie Anne.....	24
970 Cadieux.....	18	513 Drolet.....	39
		534 Drolet.....	6

THE MONTREAL DAILY STAR.

ROUTE NINETEEN.—Continued.

535 Drolet.....	12	281 Boulevard.....	27
284 Mount Royal.....	9	1030 Sanguinet.....	9
254 Mount Royal.....	6	1040 Sanguinet.....	3
1212 St. Denis.....	21	936 Sanguinet.....	9
1309 St. Denis.....	9	163 Mount Royal.....	9
255 Villeneuve.....	3	156 Mount Royal.....	15
38 Edward.....	18	119 Mount Royal.....	3
73 Edward.....	9	110 Mount Royal.....	12
1365 St. Denis.....	15	50 Mount Royal.....	6
1369 St. Denis.....	12		
1389 St. Denis.....	3		
			937

ROUTE TWENTY.

Territory:—Bleury Street to Beaver Hall Hill, Craig St. to Milton Street.

27 Bleury.....	9	City Councillors and	
49 Bleury.....	18	Berthelet.....	18
1 Juror.....	12	230 Ontario.....	6
19 Juror.....	27	242 Ontario.....	20
50 Bleury.....	27	No. 5 Fire Station.....	6
53 Juror.....	12	491 Bleury.....	60
53 Juror.....	6	495 Bleury.....	60
252 Lagachetiere.....	9	124 Sherbrooke.....	9
248 Lagachetiere.....	6	86 Sherbrooke.....	39
241 Lagachetiere.....	21	176 Milton.....	12
154 Lagachetiere.....	36	209 Milton.....	71
109 Bleury.....	60	209 Milton, Geo. Young.....	120
112 Bleury.....	24	Marlboro Flats.....	12
155 Bleury.....	24	276 Sherbrooke.....	24
202 Dorchester.....	24	30 Balmoral.....	24
193 Dorchester.....	6	Mrs. Ford, St. Catherine	
188 Dorchester.....	30	and Bleury.....	780
166 Dorchester.....	38	Mrs. Ford, Craig and	
253 George.....	21	Bleury.....	480
309 George.....	12	241 St. Catherine.....	159
317 George.....	21	282 St. Catherine.....	180
368 George.....	6	Samuelson, Star Branch..	174
168 St. Catherine.....	6	199 Ontario.....	54
23 Aylmer.....	21	203 Ontario.....	42
556 Aylmer.....	30		
567 Aylmer.....	33		
			2,890

ROUTE TWENTY-ONE.

Territory:—St. Antoine Street and St. James Street West of Atwater Avenue, etc.

182 Coursol.....	15	622 St. Antoine.....	18
227 Coursol.....	15	656 St. Antoine.....	12
724 Atwater.....	18	658 St. Antoine.....	66
C. K. Roffey.....	93	694 St. Antoine.....	15
558 St. Antoine.....	24	737 St. Antoine.....	21
620 St. Antoine.....	135	671 St. James.....	24

CANADA'S GREATEST NEWSPAPER.

ROUTE TWENTY-ONE.—Continued.

1707 St. James.....	15	2203 St. James.....	6
1715 St. James.....	42	2211 St. James.....	3
1839 St. James.....	9	2223 St. James.....	84
946 St. Antoine.....	57	69 Cazalais.....	12
1018 St. Antoine.....	12	31 Walnut.....	54
1869 St. James.....	96	Mrs. Ford, St. James and	
1962 St. James.....	6	St. Peter.....	450
66 College.....	3	Vitre and Coe, M.S.R....	12
1072 St. Antoine.....	21	P. Murphy, Post Office...	240
1073 St. Antoine.....	6	W. Magilewsky, St. Fran-	
1090a St. Antoine.....	6	cois Xavier.....	240
1093 St. Antoine.....	15	97 St. James, A. Lemay.....	12
1095 St. Antoine.....	21	Albert Jernan, Place	
190 Ferdinand.....	3	D'Armes Square.....	276
1994 St. James.....	3	51 St. James, W. Wulfovitch	60
1996 St. James.....	24	H. A. Cizol, St. Denis	
2015 St. James.....	12	District.....	39
1116 St. Antoine.....	9	P. F. Duncan, Board of	
33 Langevin.....	9	Trade.....	165
234 St. Phillipe.....	6	3 Nicholas, St. Nicholas	
233 Margaret.....	3	Bldg., Samuelson.....	300
256 Margaret.....	45	John Milloy, Bleury to	
1159 St. Antoine.....	15	Peel North to Sher-	
1138 St. Antoine.....	3	brooke.....	84
Lenoir & St. Antoine....	6	Freeman's Hotel.....	60
1185 St. Antoine.....	18	St. Lawrence Hall.....	30
2111 St. James.....	18	J. Briggs, Annex District.	186
2162 St. James....	3		
2169 St. James.....	6		
			<hr/> 3,261

ROUTE TWENTY-TWO.

Territory:—Portion of Point St. Charles, extreme West, and Verdun and Cote St. Paul.

579 Wellington.....	30	113 Ethel.....	72
588 Wellington.....	81	34 Regina.....	12
601 Wellington.....	21	1265 Wellington.....	3
613 Wellington.....	54	1293 Wellington.....	117
689 Wellington.....	123	1270 Wellington.....	18
713 Wellington.....	21	1218 Wellington.....	18
288 Liverpool.....	15	23a Hickson.....	12
69 Coleraine.....	192	1220 Wellington.....	18
321 Hibernia.....	36	312 Gertrude.....	3
286 Hibernia.....	45	311 Gertrude.....	27
326 Charlevoix.....	36	313 Gertrude.....	18
311 Charlevoix.....	123	179 Hickson....	6
949 Wellington.....	54	163 Verdun....	9
1106 Wellington.....	27	338 Church.....	24
1151 Wellington.....	3	J. W. Matthews, Esq....	60
1153 Wellington.....	12	244 Church.....	3
68 Mullarkey.....	21	L. Leblanc.....	12
108 Gertrude.....	9	135 Church.....	21

THE MONTREAL DAILY STAR.

ROUTE TWENTY-TWO.—Continued.

1 Church.....	6	72 Gladstone.....	33
68 Lasalle Road.....	18	111 Church.....	21
193 Lasalle.....	9	152 Church.....	84
381 Lasalle Road.....	24	103 Rielle.....	12
2 Rielle.....	12	Rielle and Galt.....	15
449 Lasalle Road.....	36	169c Church.....	30
First Ave. & Lasalle.....	15	173 Church.....	21
27a Rielle.....	42	181 Church.....	24
73b Rielle.....	12	129 Le Caron.....	9
76 Rielle.....	9	94 Hadley.....	3
82 Rielle.....	27	141 Hadley.....	3
212 Rielle.....	12	165 Hadley.....	9
1453 Wellington.....	39	203 Hadely.....	21
35 Gordon.....	24	254 Hadley.....	3
100 Gordon.....	24	2 Clovis.....	9
118 Gordon.....	9	46 Clovis.....	24
1393 Wellington.....	36	463 Boulevard Monk.....	9
117b Galt.....	15	292 Boulevard Monk.....	9
102 Galt.....	9	185 Boulevard Monk.....	3
169 Galt.....	33	131 Boulevard Monk.....	3
172 Galt.....	36	181 Beaulieu.....	12
318 Church.....	9	93 Boulevard Monk.....	42
393 Church.....	21	3 De Villiers.....	3
428 Church.....	18	118 Jacques Hartel.....	18
421 Church.....	21	129 Mazarin.....	9
443 Church.....	6	161 Mazarin.....	9
481 Church.....	12	160 Eadie.....	12
514 Church.....	9	49 Boulevard Monk.....	12
529 Church.....	24	260 Church.....	18
19 Church.....	36		
79 Cabot.....	39		
			2,491

ROUTE TWENTY-THREE.

Territory:—Hochelaga East of Moreau.

1490 Ontario.....	9	1050 St. Germain.....	42
27 Hogan.....	3	2121 Ontario.....	24
342 Forsyth.....	15	2126 Ontario.....	6
321 Forsyth.....	3	2161 Ontario.....	84
135 Hogan.....	3	380 Cuvillier.....	9
230 Hogan.....	6	475 Cuvillier.....	15
452 Hochelaga.....	12	489 Cuvillier.....	6
113 Wurtele.....	6	144 Forsyth.....	9
290 Forsyth.....	15	576 Cuvillier.....	21
489 Moreau.....	6	Aylwin & Hochelaga.....	24
536 Moreau.....	18	96 Forsyth.....	9
550 Moreau.....	12	417 Joliette.....	6
332 Moreau.....	3	103 Forsyth.....	6
293 Moreau.....	12	503 Aylwin.....	18
1880 Ontario.....	6	480 Aylwin.....	6
1903 Ontario.....	9	2201 Ontario.....	6
2018 Ontario.....	12	2239 Ontario.....	18
369 St. Germain.....	6	471 Nicolet.....	12

CANADA'S GREATEST NEWSPAPER.

ROUTE TWENTY-THREE.—Continued.

398 Nicolet.....	9	283 Adam.....	9
2389 Ontario.....	6	303 Letourneau.....	9
Orleans & St. Germain....	12	574 Adam.....	12
687 Bourbonniere.....	15	700 Adam.....	3
464 Bourbonniere.....	3	702 Adam.....	6
451 Bourbonniere.....	21	695 Adam.....	9
723 Ontario.....	21	697 Adam.....	6
683 Ontario.....	27	214 Orleans.....	12
676 Ontario.....	3	327 Orleans.....	6
677 Ontario.....	9	404 Orleans.....	9
601 Ontario.....	39	353 Bourbonniere.....	9
316 Jeanne D'Arc.....	6	348 Bourbonniere.....	6
217 Desjardins.....	3	215 Bourbonniere.....	12
443 Lasalle.....	6	222 Bourbonniere.....	9
395 Letourneau.....	3	86 Stadacona.....	6
454 Letourneau.....	9	84 Stadacona.....	9
597 Lasalle Road.....	9	316 Valois.....	3
532 Lasalle Road.....	6	65 Duquette.....	6
544 Lasalle Road.....	3	250 Nicolet.....	3
552 Lasalle Road.....	15	116 Stadacona.....	18
689 Lasalle Road.....	6	125 Stadacona.....	9
905 Lasalle Road.....	9	217 Nicolet.....	9
706 Letourneau.....	9	189 Stadacona.....	6
635 Letourneau.....	6	190 Aylwin.....	3
370 Ontario.....	12	Cuvillier & Stadacona...	9
1221 Ontario.....	21	Bennet & Boyce, John	
215 Ontario.....	9	Graham, Esq., United	
177 Adam.....	24	Shoe Mach. Co.....	72
241 Adam.....	6		
254 Adam.....	9		
			<hr/>
			1,083

ROUTE TWENTY-FOUR.

Territory:—Guy to University, Dorchester to Sherbrooke.

Turkish Bath.....	6	705 St. Catherine.....	27
32 Cathcart.....	9	746 St. Catherine.....	60
47 University.....	39	466 Guy.....	12
25 Victoria, Goodwin's Ltd..	70	447 Guy.....	21
77 University.....	36	La Corona.....	24
42 Victoria.....	42	452a Guy.....	30
45 McGill College.....	9	Grosvenor Flats.....	24
St. Catherine and McGill		Sherbrooke & Drummond,	
College, Miss Stubbs.....	60	Ritz Carlton Hotel...	48
437 St. Catherine.....	66	328 Sherbrooke, McGill Union	36
513 St. Catherine.....	48	Windsor Hotel.....	201
581 St. Catherine.....	18		
355 Mountain.....	21		
645 St. Catherine.....	324		
121 Bishop, Janitor, Corona-			
tion Bldg.....	15		
			<hr/>
			1,216
	25		

THE MONTREAL DAILY STAR.

ROUTE TWENTY-FIVE.

Territory:—Annex, Mount Royal to C.P.R. Tracks, St. Lawrence Boulevard to Hutchison Street.

8 Mount Royal.....	21	1149 Van Horne.....	15
1635 Dominique.....	3	1199 Van Horne.....	15
1511 Main.....	66	1201 Van Horne.....	24
1607 Main.....	15	1009 Van Horne.....	9
1793 Main.....	12	785 Bloomfield.....	9
1798 Main.....	18	157 Van Horne.....	9
1850 Main.....	12	106 Van Horne.....	27
15 Laurier W.....	6	2620 Mance.....	33
1943 Main.....	6	Bernard and Mance.....	21
2236 Clark.....	12	15 Bernard.....	33
23 St. Viateur.....	66	26 Bernard.....	12
48 St. Viateur.....	9	140 Bernard.....	15
2364 St. Urbain.....	36	193 Bernard.....	6
2412 St. Urbain.....	15	221 Bernard.....	12
2640 St. Urbain.....	9	232 Bernard.....	60
88 St. Viateur.....	21	115 Bernard.....	21
89 St. Viateur.....	9	2498 Waverley.....	21
2415 Waverley.....	45	2523 St. Urbain.....	9
2460 Waverley.....	33	66 Bernard.....	21
101 St. Viateur.....	36	67 Bernard.....	24
106 St. Viateur.....	54	69 Bernard.....	6
122 St. Viateur.....	6	758 Clark.....	51
141 St. Viateur.....	6	691 Clark.....	6
205 St. Viateur.....	252	689 Clark.....	12
205 St. Viateur.....	36	2320 Main.....	12
205 St. Viateur.....	36	2301 Main.....	18
205 St. Viateur.....	42	2239 Main.....	3
St. Viateur & Park Ave...	9	2101 Main.....	15
2198 Hutchison.....	12	2019 Main.....	6
200 Van Horne.....	42		
1148 Van Horne.....	6		
			1,466

ROUTE TWENTY-SIX.

Territory:—North East of Garnier to Bordeaux, North of Mount Royal.

7 Naudiere.....	3	477 Guilford.....	12
54 Naudiere.....	3	345 Fabre.....	12
683 Marie Anne.....	3	397 Guilford.....	9
194 Naudiere.....	3	398 Marquette.....	9
775 Mount Royal.....	6	405 Marquette.....	15
265 Garnier.....	6	437 Marquette.....	12
284 Garnier.....	6	492 Marquette.....	9
268 Fabre.....	15	874 Laurier.....	18
874 Mount Royal.....	6	886 Laurier.....	27
193b Marquette.....	27	1244 Papineau.....	3
214 Marquette.....	9	1260 Papineau.....	9
294 Marquette.....	3	Carriere & Papineau.....	12
302 Marquette.....	6	2231 Papineau.....	12
352 Marquette.....	15	2429 Papineau.....	15

CANADA'S GREATEST NEWSPAPER.

ROUTE TWENTY-SIX.—Continued.

29 Masson.....	18	1688 Cartier.....	3
82 Masson.....	3	1830 Cartier.....	9
1579 Chabot.....	9	1314 Chabot.....	6
2129 Cartier.....	18	1260 Chabot.....	24
2054 Cartier.....	9	1167 Chabot.....	9
35 Jerome.....	12	1140 Chabot.....	9
Jerome and Simard.....	12	1069 Mount Royal.....	6
93 Jerome.....	33	1488 Bordeaux.....	3
901 Carriere.....	24	1552 Bordeaux.....	15
2110 Bordeaux.....	60	1573 Bordeaux.....	3
197 Jerome.....	3	1641 Bordeaux.....	12
1036 Papineau.....	12	1101 Mount Royal.....	6
856 Papineau.....	12	1109 Mount Royal.....	6
1341 Papineau.....	30	1127 Mount Royal.....	12
1319 Papineau.....	9	1162 Mount Royal.....	15
1036 Mount R.....	6	1155 Mount Royal.....	12
1039 Mount R.....	9		
1608 Cartier.....	18		
			732

ROUTE TWENTY-SEVEN.

Railway News Stands.

Canada Railway News Co., G T.R. Station.....	561	Mrs. Cohen, Windsor Station..	96
Canadian Pacific Railway Co., East End Depot.....	228	I. Singerman, Esq., Windsor Station.....	240
C.P.Ry. News Depot, Windsor Street Depot.....	366		1,491

ROUTE TWENTY-EIGHT.

Territory:—Montreal District.

Dominion Station.....	381	St. Anne de Bellevue, Que....	30
Lachine Locks.....	260	Vaudreuil Station, Que.....	3
St. Lambert, Que.....	171	Convent Station, Que.....	12
Snowdon Junction.....	40	Dixie Station, Que.....	6
Cote des Neiges.....	43	Montreal Junction, Que.....	117
Bordeaux, Que.....	21		
Montreal South, Que.....	15		
Longueuil, Que.....	21		1,120

THE MONTREAL DAILY STAR.

**SYNOPSIS OF DISTRIBUTION
BY NEWSDEALERS AND NEWSBOYS IN
MONTREAL AND SUBURBS.**

(For locality included in each District, see detailed report.)

DISTRICT.	CIRCULATION OF THE STAR.
No. 1.....	1,493
No. 2.....	1,514
No. 3.....	1,183
No. 4.....	1,426
No. 5.....	6,242
No. 6.....	1,392
No. 7.....	1,843
No. 8.....	599
No. 9.....	952
No. 10.....	1,213
No. 11.....	1,212
No. 12.....	982
No. 13.....	976
No. 14.....	1,824
No. 15.....	1,280
No. 16.....	836
No. 17.....	889
No. 18.....	765
No. 19.....	937
No. 20.....	2,890
No. 21.....	3,261
No. 22.....	2,491
No. 23.....	1,083
No. 24.....	1,216
No. 25.....	1,466
No. 26.....	732
No. 27.....	1,491
No. 28.....	1,120
Total Sales by Newsdealers.....	43,313
Street Sales by Newsboys.....	11,846
Total Paid Circulation in Greater Montreal.....	55,159

(For Recapitulation, see page 6.)

DISTRIBUTION BY PROVINCES

In the following pages are published the results of a detailed analysis of the Montreal Daily Star's circulation in the Dominion of Canada, outside of the City of Montreal.

In considering these figures, advertisers and others interested should bear in mind that the Star's immense circulation has not been built up by professional solicitors, or by premium offers, "free trip" voting contests and other artificial stimulants, but has increased naturally with the development of the country and the growing appreciation of the people for a great newspaper.

The Star's circulation has increased as a result of **voluntary demand**. The Star is **read**—not merely tolerated in a home because a premium has been thrown in with the subscription—and to this fact can be credited the extraordinary productiveness of the Star's advertising columns.

That element in the Star that has won friends and readers in every corner of the Dominion, from Cape Breton to Dawson City, has naturally attracted large numbers of adherents in other countries. For instance, in Newfoundland—the ancient British Colony at the mouth of the St. Lawrence—the Star has 350 faithful subscribers living in 90 post offices throughout the Island. In the United States, the number of subscribers totals nearly 1000, while hundreds of copies cross the seven seas to be distributed in all the British Colonies, and to lone Canucks in almost every inhabitable country of the globe.

"But," demands the advertiser, "what earthly use is all this foreign circulation to me?" No use at all, except that it demonstrates beyond all shadow of doubt the inherent value of the Star as a newspaper. Absolutely worthless for selling goods in Montreal, but it can't be helped. Extraneous and ephemeral circulation is an inevitable appendage of any successful metropolitan newspaper. It is undoubtedly an asset, but it should not be capitalized.

The Montreal Daily Star bases its advertising rates upon its sworn and published circulation claims, which include only cash sales in Montreal and bona-fide subscribers in Canada.

Any advertiser who is curious to know the **gross** circulation of the Star, including free, exchange and advertisers' voucher copies, extra editions, foreign subscriptions, etc., is invited to examine the daily records at the Star Office.

Whether estimating on **gross** or **net paid** circulation, the Montreal Daily Star has the largest circulation of any English newspaper in Canada, without exception.

THE MONTREAL DAILY STAR.

PROVINCE OF QUEBEC.

In the Province of Quebec, which has a population exceeding 2,000,000 (of which 80 per cent. is said to be French)—the Montreal Daily Star has a **bona fide**, paid circulation of 12,789, distributed from 1450 Post Offices.

In 16 of these towns the Star has 100 subscribers or more; in 25 towns between 50 and 100 subscribers; in 57 towns between 25 and 50 subscribers; in 197 towns between 10 and 25 subscribers; and in 1155 towns less than 10 subscribers.

The following statement shows the actual circulation of the Star by towns in the Province of Quebec. For circulation by counties, see page 47.

POST OFFICE.	CIRCULATION.	POST OFFICE.	CIRCULATION.
Abenakis Springs	2	Bastican	3
Abercorn.....	17	Bastican Station.....	2
Abbottsford.....	24	Batesville.....	3
Abbots Corners.....	7	Barrington.....	21
Actonvale.....	10	Bassin Saterrne.....	1
Adamsville.....	18	Bagotville.....	4
Adirondack Junction.....	1	Baldwin's Mills.....	1
Agnes.....	22	Battle Harbor.....	1
Aird.....	7	Bay St. Paul.....	7
Alva.....	2	Barnston.....	11
Allans Corners.....	19	Baganville.....	1
Albert Mines.....	10	Barachois West.....	1
Amqui.....	5	Barachois.....	4
Angers.....	4	Barachois de Malbaie.....	18
Andersons Corners.....	16	Barkmere.....	4
Angeline.....	1	Baptist Island.....	1
Anse la Barre.....	1	Beaconsfield.....	5
Anse a Beaufile.....	2	Beaulac.....	1
Apple Grove.....	3	Bertheir.....	15
Arundel.....	27	Berthierville.....	7
Arthabaska.....	7	Bedard.....	2
Arthabaskaville.....	3	Belisle Mills.....	4
Artois.....	1	Beranger.....	1
Asbestos.....	27	Bedford.....	69
Aston Junction.....	1	Bethel.....	1
Ascot Corner.....	5	Bethany.....	7
Athelstan.....	30	Belœil.....	3
Athabasca Landing.....	1	Belœil Station.....	25
Atik River.....	1	Belœil Village.....	2
Aubrey.....	14	Beebe.....	26
Aurigny.....	1	Beebe Junction.....	19
Avoca.....	23	Beebe Plain.....	7
Avignon.....	1	Beaurepaire.....	1
Ayers Cliff.....	44	Belle Riviere.....	4
Aylmer.....	5	Beech Ridge.....	2
Aylmer East.....	3	Beaver.....	6
Aylwin.....	6	Beith.....	12

CANADA'S GREATEST NEWSPAPER.

PROVINCE OF QUEBEC.—Continued.

POST OFFICE.	CIRCULATION.	POST OFFICE.	CIRCULATION.
Beauharnois.....	41	Britonville.....	8
Belle Rive.....	4	Brookdale.....	5
Beaudet Station.....	1	Brigham Junction.....	1
Becancourt.....	1	Brills.....	1
Beaurivage.....	11	Brigham.....	19
Beauceville.....	13	Brome.....	18
Beaulieu.....	1	Brome Centre.....	7
Beaupre.....	4	Britannia Mills.....	1
Bennett.....	1	Brompton Falls.....	1
Bersimis.....	1	Brownleigh Place.....	1
Bersirnis.....	1	Bromptonville.....	6
Bersinis Mills.....	1	Brown Hill.....	1
Beauce Junction.....	4	Browns Gore.....	1
Beauceville East.....	2	Brownsburg.....	86
Beauport.....	3	Brooklet.....	4
Bergerville.....	17	Brysonville.....	10
Belle Anse.....	13	Breakeyville.....	8
Beausejour.....	1	Brookbury.....	1
Belle Plage.....	1	Broughton Station.....	1
Beaurepaire.....	5	Bristol.....	5
Bellevue.....	2	Breche a Monan.....	3
Bedford Mills.....	1	Bridgeville.....	10
Bisaillon.....	3	Broadlands.....	5
Bienville.....	3	Bras d'Apic.....	2
Bishops Crossing.....	19	Buckingham.....	58
Birchton.....	11	Bulwer.....	7
Bic.....	18	Bury.....	39
Black Lake.....	35	Burbidge.....	1
Blanche.....	2		
Black Cape.....	15	Caughnawaga.....	34
Black Cape East.....	3	Cartierville.....	15
Blue River.....	1	Cadades Point.....	2
Bout de l'Isle.....	1	Ca. une Ronde.....	1
Boucheville.....	3	Cambria.....	10
Bord a Plouffe.....	5	Carillon.....	11
Boulie River.....	1	Carmel.....	1
Boyerbourg.....	2	Call Mills.....	1
Bolton Centre.....	6	Calumet Island.....	1
Bondville.....	14	Calumet.....	42
Boscobel.....	5	Cairnside.....	7
Bolton Forest.....	3	Cazaville.....	4
Bolton Gien.....	3	Cartier.....	9
Boudreaux Corner.....	1	Campbell's Corners.....	2
Boynton.....	2	Castlebar.....	7
Bois Briante.....	2	Carrier.....	1
Boys Settlement.....	6	Canterbury.....	3
Bourg Louis.....	3	Canuta.....	2
Boil Gilbert.....	2	Capelton.....	10
Bolduc.....	1	Cap Magdalene.....	4
Bougainville.....	1	Cap Rouge.....	4
Bonaventure.....	4	Cap Sante.....	4
Bonaventure Island.....	7	Cassville.....	2
Bonaventure River.....	6		

THE MONTREAL DAILY STAR.

PROVINCE OF QUEBEC.—Continued.

POST OFFICE.	CIRCULATION.	POST OFFICE.	CIRCULATION.
Cape Gaspé.....	1	Clapham.....	6
Cape Cove.....	23	Clear Lake.....	1
Cape Despair.....	11	Club Shawinigan.....	3
Cape Ozo.....	2	Clark City.....	3
Carleton.....	6	Clapperon.....	1
Carleton Centre.....	3	Cote St. Michel.....	2
Cabano.....	19	Coteau du Lac.....	2
Cape Chat.....	3	Coteau Junction.....	3
Cacouna.....	24	Coteau Landing.....	7
Cacouna South.....	2	Coteau Station.....	2
Cap a l'Aigle.....	10	Corcoron.....	2
Causapscal.....	2	Contrecoeur.....	2
Caledonia Ridge.....	1	Como.....	24
Cantly.....	1	Cowansville.....	110
Carroll.....	1	Compton Station.....	1
Campbells Bay.....	5	Coaticook.....	130
Cedars.....	8	Compton.....	17
Cedar Hall.....	4	Corris.....	2
Charlemagne.....	5	Cote Double.....	1
Chertsey.....	1	Corbin.....	8
Chapleau Station.....	1	Covey Hill.....	17
Chemin Gouin.....	1	Cowans.....	7
Christieville.....	6	Coffeys Corners.....	5
Chatillon.....	1	Cote St. Emanuel.....	1
Channel.....	5	Coleraine.....	1
Cherry River.....	5	Coleraine Station.....	1
Chateauguay.....	4	Copperfield.....	1
Chateauguay Basin.....	14	Cote des Peres.....	3
Chateauboro.....	6	Cookshire.....	87
Cheneville.....	2	Cortereal.....	1
Chambly.....	1	Corner of the Beach.....	11
Chambly Basin.....	11	Crystal Falls.....	1
Chambly Canton.....	26	Crabtree Mills.....	1
Chapeau.....	18	Craigs Road.....	1
Champlain.....	7	Croche River.....	1
Chambord.....	1	Cranbourne.....	9
Chipsaw Falis.....	1	Cross Point.....	8
Charlesbourg.....	3	Culdaff.....	3
Chicoutimi.....	21	Cushing.....	15
Chicoutimi West.....	5		
Chute Panet.....	6		
Charny.....	7	Dairy Valley.....	8
Chaudiere Basin.....	4	Dalling.....	2
Chaudiere Curve.....	9	Danby Station.....	1
Chaudiere Junction.....	4	Danville.....	101
Chaudiere Station.....	3	Davidson Hill.....	3
Charlesbourg West.....	1	Dalesville.....	7
Chaleurs.....	2	Dalhousie.....	1
Chlory Dormes.....	2	Dalhousie Station.....	36
Chelsea.....	3	Dalmas.....	2
Chichester.....	5	Daiguillon.....	2
Clarenceville.....	56	Daveluyville.....	1
Clydes Corners.....	7	Dalibere.....	1

CANADA'S GREATEST NEWSPAPER.

PROVINCE OF QUEBEC.—Continued.

POST OFFICE.	CIRCU- LATION.	POST OFFICE.	CIRCU- LATION.
D'Autray.....	1	Eaton Corner.....	1
De Ramsay.....	6	East Clifton.....	2
De Lesseps.....	1	Earon.....	6
Denisons Mills.....	2	Eardley.....	2
De'mont.....	3	East Templeton.....	9
Delson Junction.....	2	Eastman.....	1
Dewittville.....	26	Echo Vale.....	9
Deschambault.....	3	Echo Lake.....	1
Deschailions.....	2	Ekron.....	6
Dead Fox Lake.....	1	Ellis Bay.....	3
D'Israeli.....	10	Entre Lac.....	6
Dixville.....	21	Escourt.....	1
Dimocks Creek.....	5	Esquimaux Point.....	1
Dixie.....	2	Escuminac Flats.....	2
Dorval.....	17	Escuminac.....	7
Dodd Lake.....	1	Etchemin.....	5
Doucets Landing.....	1	Etchemin Bridge.....	8
Douglas West.....	1	Etang du Nord.....	1
Douglastown.....	7	Eustis Mines.....	1
Doyle.....	1	Eustis.....	13
Dorval Station.....	4		
Drummondville.....	34		
Duncan Station.....	2		
Dunboro.....	7		
Dunham.....	59		
Dunkin.....	10	Farnham Corners.....	5
Duhamel.....	1	Farndon.....	5
Dunany.....	1	Farnham Centre.....	20
Dundee.....	9	Fairfax.....	1
Dundee Centre.....	14	Fassett.....	9
Dupuis Corners.....	2	Farnham.....	37
Dumoine.....	1	Fame Point.....	1
Dudswell Centre.....	3	Father Point.....	16
Duguesclin.....	3	Farrellton.....	1
		Ferme Neuve.....	2
Eau Claire.....	3	Fief Choisy.....	3
East Bolton.....	15	Fitch Bay.....	13
Eastman.....	21	Flodden.....	2
East Dunham.....	9	Foster.....	27
East Farnham.....	28	Foster Station.....	1
East Pinnacle.....	5	Fordyce Corner.....	6
East Angus.....	47	Fountain Mills.....	1
East Sherbrooke.....	8	Fonderie.....	1
East Angus Station.....	1	Fontenelle.....	6
East Branch.....	1	Fox River.....	7
East Broughton Station.....	1	Fort Coulonge.....	9
East Dudswell.....	1	14 Island Lake.....	1
East Hartley.....	1	Frost Village.....	27
East Hereford.....	4	Franklin Centre.....	24
East Broughton.....	6	Frontier.....	11
		Frelighsburg.....	62
		Frampton.....	11
		Fraserville.....	20

THE MONTREAL DAILY STAR.

PROVINCE OF QUEBEC.—Continued.

POST OFFICE.	CIRCULATION.	POST OFFICE.	CIRCULATION.
Gamelin.....	8	Grand Pabos Centre.....	6
Gallup Hill.....	2	Grand River.....	11
Garneau.....	1	Griffins Cove.....	2
Garthby.....	1	Grand Mechins.....	1
Garneau Junction.....	2	Grand Valley.....	1
Garthby Station.....	2	Grand Metis.....	10
Gagne.....	1	Gracefield.....	4
Gaspe.....	44	Guthrie.....	4
Gascens.....	7	Guay.....	8
Gaspe Basin.....	18	Guienne.....	1
Gaspe Bay South.....	13		
Gaspe Harbor.....	8		
Gaspe South.....	3		
Gatineau Point.....	1		
Gaudette.....	1	Haseville.....	4
Georgeville.....	37	Harrington East.....	11
Geneva.....	1	Hallerton.....	8
Genoa.....	7	Hadlow Cove.....	3
Geraldine.....	2	Hatley Centre.....	1
Gentilly.....	9	Hatley.....	29
Gilman.....	3	Halls Stream.....	1
Gironde.....	1	Haldimand.....	7
Glen Sutton.....	23	Hattie Bay.....	4
Glen Almond.....	2	Henryburg Centre.....	9
Glenelm.....	2	Henryville.....	2
Glen Murray.....	1	Henderson Grove.....	1
Glenfarnce.....	1	Heathton.....	2
Gosselin Mills.....	1	Hemmingford.....	70
Gore.....	5	Heardman.....	14
Gould Station.....	1	Helena.....	12
Gould.....	13	Herbertville Station.....	1
Grand Pre.....	1	Hennison.....	3
Grand Frienere.....	5	Hervey Junction.....	18
Gramont.....	8	Hereford.....	1
Grande Ligne.....	5	Highwater.....	6
Greenlay.....	5	Hillhurst Station.....	1
Greeces Point.....	2	Hillhurst.....	5
Grenville.....	56	Hill Head.....	7
Grenville Bay.....	2	Hill Crest.....	1
Granby.....	26	Howard Valley.....	1
Grondines.....	2	Holland Mills.....	1
Grand Bay.....	1	Howick Junction.....	1
Grand Piles.....	1	Holton.....	8
Grindstone.....	3	Howick.....	50
Grindstone Island.....	1	Howick Station.....	14
Grosse Isle.....	3	Hopetown.....	7
Grand Mere.....	56	Huberdeau.....	5
Grand Mere Village.....	3	Hudson Station.....	1
Graniteville.....	27	Hudson.....	19
Griffin.....	3	Hudson Heights.....	22
Grand Cascapedia.....	14	Huntingville.....	5
Grand Greve.....	19	Huntingdon.....	114
Grand Pabos.....	6	Hull.....	13

CANADA'S GREATEST NEWSPAPER.

PROVINCE OF QUEBEC.—Continued.

POST OFFICE.	CIRCULATIC	POST OFFICE.	CIRCULATION.
Iberville Junction	1	Lachine Locks	10
Iberville.....	10	Lake Manitou.....	12
Ile aux Noix.....	6	La Plaine.....	2
Indian Lorette.....	12	Lachine.....	6
Inverness.....	21	L'Assomption.....	5
Iron Hill.....	9	Lac Masson.....	8
Irvine.....	2	La Trappe.....	2
Isle Perrot.....	1	Laurentides.....	2
Isle Perrot Nord.....	1	Lac Charlebois.....	9
Isle of Skyc.....	6	Lac des Ecorces.....	1
Island Brook.....	16	Lac Echo.....	1
Ivry.....	13	Lake Marois.....	8
Ives.....	2	Lac Mercier.....	3
Island Pond.....	3	Lac Nantel.....	1
		Lake Nominique.....	1
		Lac Ruasson.....	1
		La Minerva.....	1
		Labelle.....	9
		Lac Tremblant.....	4
Jonquiere	19	Lake View.....	5
Jersey Mills.....	8	La Maceza.....	3
Johnville.....	10	L'Annonciation.....	9
Joseph Farm.....	1	L'Ascension.....	4
Junction Bel Air.....	1	Laurel.....	3
Joliette.....	47	La Bataille.....	2
		Lacadie.....	4
		L'Acadie Station.....	7
		Lacolle.....	55
		Lacolle Junction.....	4
Kamouraska	6	Lawrenceville.....	11
Kazubazua Station.....	3	Lachine Rapids.....	11
Kazubazua.....	2	Ladds Mills.....	3
Kelso.....	1	L'Avenir.....	11
Kelvingorvc.....	4	Lachute.....	81
Kensington.....	19	Lachute Mills.....	44
Kenogami.....	9	Lakefield.....	14
Kellys Mills.....	1	La Guerre.....	9
Kildare.....	1	Laprairie.....	30
Kilbourn Siding.....	1	Landerville.....	1
Kingsbury.....	16	Lac aux Sables.....	1
Kilbain.....	9	Lac la Peche.....	1
Kimberley.....	3	Lanoraie.....	1
Kingsey Falls.....	18	Lavaltrie.....	1
Kickendotch.....	1	Lake St. Joseph.....	1
Kings Corner.....	3	Lake View House.....	1
Kingsey.....	2	Lake Edward.....	9
Kinnears Mills.....	6	Lauricville.....	3
Kirkdale.....	4	Lacolle Station.....	6
Kingsmere.....	2	Lac au Lard.....	1
Kippcwa.....	1	Lake Beauport.....	1
Kirks Ferry.....	1	Lake Wayagamac.....	1
Knowlton Landing.....	10	Langevin.....	1
Knowlton.....	104	La Tuque Falls.....	1

THE MONTREAL DAILY STAR.

PROVINCE OF QUEBEC.—Continued.

POST OFFICE.	CIRCULATION.	POST OFFICE.	CIRCULATION.
Lauzonville.....	1	Lorne.....	11
La Tuque.....	74	Lower Ireland.....	4
Lauzon.....	11	Long Point of Mingan.....	1
Lake Megantic.....	32	Lotbiniere.....	5
Lambton.....	2	Lorne House.....	3
La Patrie.....	3	Lorrainville.....	3
L'Anse a la Barbe.....	1	Lyster.....	4
L'Anse au Beaufils.....	1	Lyster Station.....	4
L'Anse à Brilliant.....	4		
L'Anse aux Cousins.....	7		
L'Anse à Louise.....	2		
La Pointe.....	1		
La Baie.....	1		
Lac Renault.....	1		
Lake St. Marys.....	1	Mangenais.....	1
Ladysmith.....	6	Mascouche Rapids.....	5
Lake Manitou South.....	4	Mascouche.....	3
Laval des Rapids.....	1	Magog.....	123
Leopold.....	3	Mansonville Station.....	1
La Roche.....	1	Mansonville.....	47
Lemoyne.....	1	Martinville.....	2
Les Cèdres.....	1	Macdonald College.....	32
L'Epiphanie.....	2	Mayo.....	1
Lennoxville.....	117	Mabel.....	4
Les Huron.....	1	Masson.....	2
Leeds Village.....	13	Maritana.....	6
Lemesurier.....	5	Maplemore.....	4
Les Ecoumains.....	1	Maybank.....	7
Levis.....	72	Macey Ridge.....	2
Lemieux.....	2	Malmaison.....	1
Les Eboulements.....	2	Marieville.....	10
Learned Plain.....	3	Mawcook.....	5
Leggatts Point.....	4	Manseau.....	1
Lisgar Station.....	1	Magdalene Islands.....	1
Lisgar.....	8	Manwan Crossing.....	1
Linda.....	1	Mastai.....	1
Lime Ridge.....	9	Magpie.....	2
Limoilou.....	9	Maniwaki.....	7
Lineboro.....	11	Maple Grove.....	11
Linierie.....	2	Maple Hill.....	4
Little Bonaventure.....	1	Marbleton.....	15
Little Cascapedia.....	5	Marlington.....	8
Little Pabos.....	7	Marlow.....	5
Little River East.....	2	Marsboro.....	4
Little River West.....	2	Massawippi.....	13
L'Islet.....	4	Maguasha.....	1
Little Metis Station.....	1	Maria Capes.....	1
Little Metis.....	55	Mal Bay.....	9
Longueuil.....	26	Maria.....	7
Louiseville.....	7	Maria East.....	10
Lost River.....	4	Matane.....	10
Lower Flodden.....	1	Maple Ridge.....	1
Lochaber Bay.....	4	Mansieur Crossing.....	1

CANADA'S GREATEST NEWSPAPER.

PROVINCE OF QUEBEC.—Continued.

POST OFFICE.	CIRCULATION.	POST OFFICE.	CIRCULATION.
McCarthy.....	2	Nantel.....	4
McCourts Corner.....	1	Napierville.....	8
McLeods Crossing.....	6	Namur.....	3
Melboro.....	8	Natashquan.....	3
Melbourne Ridge.....	3	New Glasgow.....	51
Menardville.....	1	New Rockland.....	9
Melbourne.....	38	New Erin.....	6
Melocheville.....	5	New Armagh.....	1
Meigs Corners.....	9	New Liverpool.....	7
Metabetchouan.....	1	Newbois.....	1
Methots Mills.....	2	New Ireland.....	1
Metapedia.....	32	Neilsonville.....	9
Mile End.....	1	New Carlisle West.....	5
Mille Isles.....	15	Newport Point.....	1
Miranda.....	5	New Richmond West.....	1
Miletta.....	4	New Carlisle.....	69
Millington.....	5	Newport.....	2
Minton.....	1	Newport Centre.....	2
Milby.....	7	Newport Island.....	2
Morabel.....	1	New Richmond.....	22
Milton East.....	2	New Richmond Centre.....	2
Millanville.....	1	New Richmond Station.....	3
Millfield.....	3	New Richmond West.....	12
Mingan.....	3	Newaygo.....	1
Milan.....	6	Nicolet.....	34
Millstream.....	1	Nicolet Falls.....	5
Mongernais.....	1	Nichaban.....	1
Montcalm Mills.....	1	Nominique.....	3
Montcalm.....	5	Noyan.....	31
Montreal East.....	2	North Stukely.....	1
Mount Royal.....	2	North Pinnacle.....	5
Mont Rolland.....	1	North Sutton.....	5
Mont Laurier.....	2	North Coaticook.....	24
Morrison Station.....	1	North Hatley.....	30
Montfort.....	6	North Gore.....	1
Morin Flats.....	11	North Nation Mills.....	8
Morin Heights.....	21	North Ouslon.....	1
Mount Tremblant.....	7	North Wakefield.....	2
Monalea.....	2	North Georgetown.....	7
Mount Oscar.....	2	Norton Creek.....	17
Moes River.....	4	Notre Dame de Stanbridge.....	5
Mount St. Hilaire.....	3	North Stanbridge.....	9
Mount Maple.....	1	Notre Dame de Charny.....	10
Montebello.....	8	Notre Dame de Levis.....	5
Montcalmville.....	19	Norway Bay.....	2
Montmorency East.....	1	Notre Dame de Quebec.....	1
Montmorency Falls.....	11	North Wolfestown.....	2
Montmorency Village.....	4	Notre Dame des Bois.....	1
Mount Louis.....	5	Nouvelle.....	2
Montmagny.....	43	Notre Dame du Lac.....	5
Mount Murray.....	2	Notre Dame de Rimouski.....	1
Murray Bay.....	14	Notre Dame du Portage.....	1
Muldoon.....	1	North Temiskaming.....	8
		Nutts Corners.....	5

TABLE SHOWING THE PUBLISHED CIRCULATION OF THE STAR

The figures given in the following table were published from day to day in the columns from day to day—the result of voluntary demand. Advertisers should note that from these figures the circulation is increasing more rapidly now than at any other period in its history.

Day	January	February	March	April	May	June
1	New Year's	80,942	81,138	81,685	82,326	83,310
2	80,640	80,947	82,398	81,717	82,343	Sunday
3	80,679	82,302	Sunday	81,730	82,366	82,945
4	80,699	Sunday	81,255	81,775	83,004	82,977
5	80,656	81,014	81,301	81,807	Sunday	82,994
6	82,002	81,015	81,264	82,620	82,375	83,021
7	Sunday	81,046	81,238	Sunday	82,404	83,044
8	80,687	81,030	81,305	81,826	82,440	83,362
9	80,746	81,039	82,476	81,859	82,465	Sunday
10	80,681	82,331	Sunday	81,879	82,497	83,068
11	80,736	Sunday	81,375	81,904	83,066	83,089
12	80,702	81,072	81,349	81,926	Sunday	83,106
13	82,111	81,083	81,332	82,656	82,522	83,127
14	Sunday	81,115	81,374	Sunday	82,550	83,151
15	80,802	81,084	81,343	81,949	82,577	83,427
16	80,791	81,144	82,494	81,983	82,613	Sunday
17	80,775	82,336	Sunday	82,019	82,640	83,173
18	80,776	Sunday	81,384	82,043	83,130	83,192
19	80,806	81,118	81,416	82,083	Sunday	83,211
20	82,157	81,144	81,458	82,703	82,686	83,232
21	Sunday	81,129	81,494	Sunday	82,713	83,265
22	80,883	81,149	81,532	82,117	82,740	83,470
23	80,884	81,113	82,520	82,161	82,757	Sunday
24	80,858	82,359	Sunday	82,207	82,788	83,283
25	80,867	Sunday	81,569	82,242	83,249	83,296
26	80,845	81,160	81,595	82,259	Sunday	83,322
27	82,215	81,151	81,627	82,873	82,812	83,351
28	Sunday	81,129	81,643	Sunday	82,837	83,369
29	80,913	81,168	81,669	82,273	82,867	83,504
30	80,954	82,554	82,304	82,891	Sunday
31	80,956	Sunday	82,923
	2,105,821	2,032,120	2,122,103	2,134,600	2,232,581	2,080,289

ION OF THE MONTREAL DAILY STAR DURING THE YEAR 1912.

columns of the Star. A noticeable feature of this analysis is the steady increase in the Star's circulation from these figures are excluded several thousand subscriptions, some of which are regarded as more or less period in its history.

June	July	August	September	October	November	December	Day
83,310	Dominion Day	83,809	Sunday	84,558	85,054	1
Sunday	83,372	83,828	84,228	84,602	86,092	85,390	2
82,945	83,397	83,909	84,250	84,595	Sunday	85,419	3
82,977	83,427	Sunday	84,279	84,627	85,072	85,438	4
82,994	83,456	83,844	84,297	85,827	85,100	85,455	5
83,021	83,613	83,866	84,312	Sunday	85,119	85,470	6
83,044	Sunday	83,889	84,802	84,653	85,137	86,490	7
83,362	83,470	82,908	Sunday	84,672	85,153	Sunday	8
Sunday	83,486	83,929	84,317	84,675	86,173	85,504	9
83,068	83,507	83,954	84,327	84,713	Sunday	85,529	10
83,089	83,526	Sunday	84,337	84,753	85,169	85,554	11
83,106	83,535	83,958	84,363	85,819	85,184	85,575	12
83,127	83,693	83,973	84,382	Sunday	85,209	85,594	13
83,151	Sunday	84,010	85,002	84,771	85,220	86,574	14
83,427	83,553	84,023	Sunday	84,800	85,224	Sunday	15
Sunday	83,570	84,038	84,405	84,822	86,221	85,612	16
83,173	83,607	84,058	84,412	84,841	Sunday	85,624	17
83,192	83,618	Sunday	84,426	84,861	85,259	85,654	18
83,211	83,645	84,057	84,448	85,853	85,275	85,677	19
83,232	83,718	84,067	84,459	Sunday	85,285	85,689	20
83,265	Sunday	84,085	85,298	84,886	85,306	86,665	21
83,470	83,670	84,095	Sunday	84,906	85,324	Sunday	22
Sunday	83,687	84,119	84,466	84,933	86,264	85,704	23
83,283	83,705	84,186	84,481	84,947	Sunday	85,723	24
83,296	83,718	Sunday	84,503	84,960	85,326	Christmas	25
83,322	83,734	84,142	84,519	85,965	85,345	85,745	26
83,351	83,799	84,159	84,539	Sunday	85,359	85,771	27
83,369	Sunday	84,184	85,607	84,990	85,367	85,712	28
83,504	83,746	84,200	Sunday	85,006	85,380	Sunday	29
Sunday	83,761	84,210	84,552	85,018	86,377	85,794	30
.....	83,787	84,524	85,034	85,807	31
2,080,289	2,173,800	2,269,024	2,113,011	2,294,087	2,221,014	2,144,169	

THE MONTREAL DAILY STAR.

PROVINCE OF QUEBEC.—Continued.

POST OFFICE.	CIRCULATION.	POST OFFICE.	CIRCULATION.
Oak Bay	1	Pont Viau.....	3
Oak Bay Mills.....	5	Point Fortune.....	15
Odelltown.....	8	Potton Springs.....	1
Ogdensburg.....	4	Province Hill.....	3
Oka.....	8	Pointe Claire Station.....	1
Olivers Corners.....	1	Pointe Claire.....	15
Oliver.....	3	Pointe au Chene.....	8
Old Chelsea.....	2	Portage de la Nation.....	6
O'Neills Corners.....	5	Powerscourt.....	14
Ormstown.....	100	Port Lewis.....	9
Ormstown Station.....	8	Portale la Noreau.....	1
Otter Lake.....	2	Pont Rouge.....	9
Ouatchouan Falls.....	1	Portneuf.....	12
		Portneuf Station.....	7
		Portneuf Village.....	2
Pass Lake	1	Pointe Bleue.....	2
Papineauville.....	23	Point Levis.....	3
Parkhurst.....	6	Port Etchemin.....	3
Parent Division Point.....	1	Point Division.....	1
Paquetteville.....	1	Pomerleau.....	1
Pabos Mills.....	8	Pont Maskinonge.....	1
Paspebiac.....	12	Pont St. Maurice.....	3
Paspebiac West.....	16	Port Etchemin.....	1
Parame.....	2	Providence.....	1
Petit Brule.....	2	Point St. Peter.....	11
Pearceton.....	9	Pointe a la Garde.....	4
Petit Riviere.....	3	Point Naveau.....	2
Peninsula.....	18	Port Daniel Centre.....	16
Perce.....	20	Port Daniel East.....	12
Perkins.....	1	Port Daniel West.....	14
Perkins Mills.....	1	Point aux Esquimaux.....	1
Peron.....	3	Pointe Riviere du Loup.....	1
Pentecost River.....	1	Pointe au Pic.....	21
Phillipsburg.....	48	Point Gatineau.....	1
Phillipsburg East.....	21	Portage du Port.....	12
Piedmont.....	3	Providence.....	1
Pinnacle.....	5	Prevel.....	1
Pine Hill.....	2	Price.....	12
Pigeon Hill.....	8	Pont Viau.....	2
Pike River.....	3		
Pitch Pine Lake.....	1	Quai des Eboulements	4
Piopolis.....	1	Quai de Rimouski.....	1
Pilot.....	1	Quebec.....	1,240
Pincourt.....	1	Quyong.....	11
Pierreville Mills.....	1		
Pierreville.....	11	Rapide L'Allemand	1
Picardie.....	1	Radstock.....	2
Plaisance.....	2	Rawdon.....	69
Plamondon Mills.....	1	Racine.....	2
Plessisville.....	4		
Place sans Bruit.....	1		
Point aux Trembles.....	10		

CANADA'S GREATEST NEWSPAPER.

PROVINCE OF QUEBEC.—Continued.

POST OFFICE.	CIRCULATION.	POST OFFICE.	CIRCULATION.
Rawcliffe.....	2	Roxton Pond.....	2
Rang des Dusseau.....	2	Rollins Hill.....	5
Rageot.....	1	Rowanton.....	2
Randboro.....	10	Roberval.....	6
Rapide de l'Original.....	1	Rockfield.....	1
Rac River.....	1	Ross Mills.....	1
Radnor Forges.....	3	Robertsonville.....	6
Reeds Crossing.....	3	Robitaille.....	3
Rectory Hills.....	1	Rose Bridge.....	1
Reedsdale.....	5	Rumpleville.....	1
Red Mill.....	2	Russeau a l'Eau Chaude.....	2
Red Mountain.....	1	Ruisseau a Sem.....	1
Reedsville.....	1	Runnymede.....	1
Restigouche.....	2	Rupert.....	1
Riviere Richelieu.....	1		
Rivieres des Prairies.....	2		
Rigaud.....	16		
Richmond.....	127	St. Alphonse de Joliette..	6
River Beaudette.....	27	St. Ann de Sorel.....	1
Ripon.....	2	St. Antoine.....	1
Rivington.....	16	St. Angele de Laval.....	3
Riverfield.....	17	St. Anne des Plaines.....	1
Riceburg.....	1	St. Adele.....	2
Riviere du Pierre.....	1	St. Adolphe de Howard.....	19
Riviere aux Pins.....	1	St. Agathe des Monts.....	128
Riviere au Moulin.....	1	St. Andrews East.....	40
Riviere Raquette.....	1	St. Anne de Bellevue.....	24
River Gentilly.....	1	St. Andre.....	2
Riviere La Fleur.....	1	St. Amedee.....	3
River John.....	2	St. Agnes.....	1
River St. Francis.....	1	St. Agnes de Dundee.....	10
Richelieu.....	2	St. Anieet.....	11
River Desert.....	6	St. Armand.....	7
Riviere du Loup.....	16	St. Armand Centre.....	2
Rimouski.....	43	St. Armand Station.....	42
Rinouski Wharf.....	6	St. Angell.....	1
Riviere du Loup Station.....	47	St. Angele de Monnoir.....	1
Riviere Ouelle Junction.....	2	St. Augustine.....	1
Riviere Ouelle Wharf.....	3	St. Alexis des Monts.....	3
Riviere des Trois Pistoles.....	2	St. Anne de la Parade.....	4
Richelieu Village.....	1	St. Alphonse de Bagotville.....	1
Riviere du Loup Point.....	1	St. Ambrose Lorette.....	1
Rosemere.....	7	St. Agapit.....	1
Rockway Valley.....	5	St. Albert.....	1
Rock Forest.....	1	St. Anastasie.....	1
Rock Island.....	49	St. Agapit Station.....	2
Roxton Falls.....	9	St. Agathe East.....	7
Roussillon.....	1	St. Antoine de Tilley.....	1
Roxham.....	13	St. Anne de Beaupre.....	7
Rockburn.....	35	St. Antoine de Padoue.....	1
Rosenberg.....	5	St. Adelaide de Pabos.....	6
Rougement.....	11	St. Ann de Restigouche.....	2
Rougement Station.....	18	St. Anne de la Pocatiere.....	5

THE MONTREAL DAILY STAR.

PROVINCE OF QUEBEC.—Continued.

POST OFFICE.	CIRCULATION.	POST OFFICE.	CIRCULATION.
St. Alexis de Metapedia.....	1	St. Cyr.....	1
St. Alexis Station.....	2	St. Cecile Station.....	1
St. Anne des Monts.....	1	St. Charles de Cuplan.....	2
St. Arsene.....	1	St. Charles de Bellechasse.....	3
St. Aubert.....	1	St. Columban.....	1
St. Alexandre de Kamouraska..	6	St. Chrysostome.....	19
St. Agricol.....	1	St. Clothilde de Chateauguay..	9
St. Aime.....	1	St. Constant.....	16
St. Alex des Monts.....	2	St. Donat de Montcalm.....	4
Sabrevois.....	4	St. David de Levis.....	2
Savages Mills.....	4	St. Damase des Aulnaies.....	1
Sault au Recollet.....	10	St. David d'Yamaska.....	1
Salaberry.....	1	St. Denis.....	7
Salmon Lake.....	5	St. Esprit.....	1
Sault a la Puce.....	1	St. Emelie de l'Energie.....	1
Sanborn.....	2	St. Eustache.....	20
Sand Fruit.....	2	St. Eugene.....	14
Sawyerville.....	46	St. Edwidge.....	2
Sand Hill.....	3	St. Etienne de Beauharnois....	4
Sandy Beach.....	4	St. Eulalie.....	1
Sandy Beach Centre.....	13	St. Edward de Frampton.....	8
Sandy Bay.....	1	St. Evariste Station.....	4
Sault au Mouton.....	1	St. Ephrem de Tring.....	2
Sauabec.....	10	St. Elenthere.....	2
St. Benoit.....	2	St. Francois de Sales.....	2
St. Brigitte Falls.....	1	St. Francois du Lac.....	1
St. Bruno.....	8	St. Francois Xavier de Brompton	1
St. Bazile le Grand.....	3	St. Felix de Valois.....	7
St. Bruno Station.....	2	St. Ferdinand.....	2
St. Barnabe North.....	1	St. Ferdinand de Halifax.....	3
St. Bonaventure.....	1	St. Joseph de Levis.....	2
St. Brigitte de Saults.....	2	St. Famille.....	1
St. Blaise.....	5	St. Felix de Kingsey.....	5
St. Barbe.....	2	St. Frederic.....	1
St. Brigide d'Iberville.....	3	St. Flavien.....	2
St. Brigide Station.....	2	St. Foy.....	4
St. Barthelemy.....	1	St. Francois de Montmagny....	1
St. Basile Station.....	1	St. Francoise.....	1
St. Bazile de Portneuf.....	2	St. Fabien.....	1
St. Como.....	1	St. Felecite.....	1
St. Calixte.....	1	St. Flavie.....	3
St. Calixte de Kilkenny.....	1	St. Flavie Station.....	24
St. Cyrille de Wendover.....	3	St. Florence.....	2
St. Charles.....	2	St. Faustin.....	2
St. Canut.....	3	St. Faustin Station.....	21
St. Cecile de Milton.....	3	St. Gérard.....	1
St. Cesaire.....	7	St. Guillaume d'Upton.....	2
St. Casimir.....	8	St. Germain de Gratham.....	8
St. Catharines Station.....	5	St. Guillaume.....	2
St. Cœur de Marie.....	1	St. Guillaume Station.....	1
St. Camille.....	4	St. Gabriel de Brandon.....	14
St. Celestin.....	4	St. Gabriel Station.....	2
St. Camille de Wotton.....	1	St. Genevieve de Bastican.....	2

CANADA'S GREATEST NEWSPAPER.

PROVINCE OF QUEBEC.—Continued.

POST OFFICE.	CIR LATION.	POST OFFICE.	CIRCU- LATION.
St. Gedeon.....	1	St. Liguori.....	1
St. Giles.....	5	St. Lin.....	8
St. George.....	5	St. Lucie de Doncaster.....	2
St. George East.....	9	St. Leonard d'Acton.....	1
St. Godfroi.....	4	St. Louis de Bonsecours.....	1
St. George de Malbaie.....	5	St. Luc.....	1
St. Germain de Kamouraska...	1	St. Liboire.....	4
St. Hippolite de Kilkenny.....	7	St. Lambert.....	4
St. Hughes.....	1	St. Louis de Gonzague.....	4
St. Hermenegilde.....	2	St. Lucie d'Albanel.....	1
St. Hyacinthe.....	43	St. Ludger.....	1
St. Hilaire.....	3	St. Luce.....	1
St. Hilaire le Boule.....	1	St. Lawrence.....	3
St. Hilaire Station.....	7	St. Louis de Courville.....	1
St. Hilaire Village.....	2	St. Louis de France.....	1
St. Hubert.....	3	St. Lucie.....	1
St. Hermas.....	1	St. Michel d'Yamaska.....	1
St. Henri de Taillon.....	1	St. Monique de Nicolet.....	1
St. Honore.....	1	St. Marys of Ely.....	3
St. Henri Village.....	1	St. Marc.....	1
St. Henedine.....	2	St. Monique.....	1
St. Helier.....	1	St. Martine.....	3
St. Isidore.....	5	St. Marie de Monnoir.....	1
St. Isidore de Laprairie.....	1	St. Michel de Rougement.....	1
St. Irene.....	2	St. Marys of St. Marthe.....	1
St. Irene les Bains.....	2	St. Marc des Carriers.....	1
St. Justine de Newton.....	1	St. Marguerite Bay Mills.....	1
St. Justine Station.....	6	St. Maurice.....	1
St. Jacques Nord.....	1	St. Mitchell de Saints.....	1
St. Jacques.....	4	St. Magloire.....	3
St. Julienne.....	5	St. Malachie.....	8
St. Janvier.....	1	St. Marie.....	5
St. Jerome.....	28	St. Moise.....	3
St. Jovite.....	6	St. Michel.....	7
St. Jovite Station.....	11	St. Mathias.....	1
St. Jacques le Mineur.....	1	St. Margaret Station.....	2
St. Johns.....	143	St. Marthe.....	10
St. Jude.....	1	St. Narcisse.....	2
St. Justin.....	1	St. Ours.....	4
St. Julie.....	1	St. Odillon.....	8
St. Joseph de Levis.....	3	St. Omer.....	3
St. Julie Station.....	3	St. Octave.....	1
St. Jacques l'Achigan.....	1	St. Polycarpe Station.....	1
St. Joachim de Berthier.....	1	St. Polycarpe.....	4
St. John of Orleans.....	1	St. Polycarpe Junction.....	2
St. Johns River.....	1	St. Perpetue.....	2
St. Joachim.....	5	St. Paul.....	3
St. Joseph de Bauce.....	10	St. Philippe de Laprairie.....	1
St. Jean d'Evangeliste.....	3	St. Placide.....	1
St. Jean Port Joli.....	5	St. Philippe.....	2
St. Jean Port Joli Station.....	2	St. Philomene.....	2
St. Jean de Dieu.....	1	St. Pierre Baptisie.....	1
St. Laurent.....	12	St. Petronelle.....	3

THE MONTREAL DAILY STAR.

PROVINCE OF QUEBEC.—Continued.

POST OFFICE.	CIRCULATION.	POST OFFICE.	CIRCULATION.
St. Pierre des Becquets.....	1	St. Ursule Falls.....	6
St. Prosper.....	2	St. Ulric.....	3
St. Pierre.....	1	St. Vincent de Paul.....	9
St. Pierre de Montmagny.....	1	St. Veronique de Turgeon.....	1
St. Pierre Station.....	1	St. Valentine.....	5
St. Pacome.....	9	St. Victor Station.....	1
St. Pamphile.....	2	St. Victor de Tring.....	1
St. Particks.....	3	St. Vallier Station.....	1
St. Pascal.....	9	St. Yvon.....	1
St. Pierre de Wakefield.....	1	St. Zotique.....	1
St. Paul l'Ermite.....	1	St. Zacharie.....	2
St. Roche de Lachigan.....	1	Scottsmere.....	1
St. Roche de Richelieu.....	1	Scotch Weedon.....	1
St. Rose.....	8	Scotch Road.....	1
St. Remi d'Amherst.....	2	Scott Junction.....	2
St. Remi.....	8	Scott Station.....	1
St. Raphaels East.....	18	Scotstown.....	54
St. Raphaels West.....	19	Senneville.....	4
St. Remi de Tingwick.....	3	Seven Island.....	2
St. Romuald.....	24	Sellarville.....	1
St. Roche de Quebec.....	5	Seal Cove.....	6
St. Roche de Richelieu.....	1	Shawbridge.....	29
St. Roch.....	5	Sheffington.....	3
St. Roche des Aulnaies.....	1	Sherbrooke.....	335
St. Rose de Degele.....	1	Sherrington.....	9
St. Rose de Lima.....	3	Sheffordvale.....	1
St. Rosalie.....	2	Shannon.....	1
St. Sophie.....	10	Shipshaw Falls.....	1
St. Sauveur des Monts.....	3	Shipshaw.....	2
St. Scholastique.....	2	Sheldrake.....	1
St. Stanislas de Kostka.....	2	Sheenboro.....	8
St. Sebastien.....	15	Shrewsbury.....	1
St. Stanislas de Champlain.....	3	Shigawake.....	14
St. Sylvester.....	2	Shawville.....	15
St. Sylvester East.....	13	Shawenegan Bay.....	3
St. Sylvester West.....	9	Shawenegan Falls.....	39
St. Sabine Station.....	1	Shefford Mountain.....	2
St. Sebastien Station.....	2	16 Island Lake.....	20
St. Sophie de Larcone.....	1	Sillery.....	6
St. Simeon.....	1	Sillery Cove.....	2
St. Theodore de Chertsey.....	1	Sillery Hill.....	5
St. Therese.....	15	Six Portages.....	1
St. Therese de Blainville.....	7	Slatington.....	1
St. Theodore de Acton.....	2	Smiths Mills.....	8
St. Timothee.....	8	Sorel.....	95
St. Telesphore.....	4	South Bolton.....	6
St. Thiribe.....	-	South Roxton.....	8
St. Thecle.....	-	South Stukely.....	15
St. Thecle Station.....	3	South Durham.....	39
St. Tite.....	3	South Granby.....	2
St. Urbain de Chateauguay.....	4	South Quebec.....	11
St. Ubald.....	1	South Barnston.....	4
St. Ursule.....	2	South Dudswell.....	2

CANADA'S GREATEST NEWSPAPER.

PROVINCE OF QUEBEC.—Continued.

POST OFFICE.	CIRCU- LATION.	POST OFFICE.	CIRCU- LATION.
South West Gaspé.....	2	Tolsta.....	1
South Gower.....	1	Tobin Station.....	1
Springbrook.....	4	Trenholm.....	10
Spring Hill.....	8	Trenholmvile.....	2
Stottsville.....	4	Trout River.....	8
Stanbury.....	9	Tremblay.....	1
Stenson.....	1	Trottier.....	1
Stoke Centre.....	1	Trout Brook.....	4
Stanhope.....	7	Tring Junction.....	3
Stanstead.....	45	Trois Pistoles.....	5
Strathmore.....	8	Tullochgorum.....	6
Staynerville.....	3		
Stainfield.....	11	Ulverton.....	10
Starnesboro.....	6	Ungava.....	1
Stockwell.....	7	Upper Bedford.....	24
Stanbridge.....	15	Upper Melbourne.....	25
Stanbridge East.....	51	Upton.....	5
Stanford.....	5		
Stratford Centre.....	1	Varenes.....	7
Stornoway.....	9	Val Morin.....	34
Starks Corners.....	5	Valcourt.....	5
Strathmore Station.....	1	Vale Perkins.....	3
Steadman.....	1	Vaudreuil.....	4
Stubbs Bay.....	1	Vaudreuil Station.....	11
Sunny Bank.....	5	Valleyfield.....	183
Summerlea.....	7	Valcartier.....	1
Suffield.....	3	Valcartier Village.....	1
Sutton Mountain.....	1	Van Bruyssel.....	1
Sutton.....	95	Vanquelin.....	1
Sutton Junction.....	11	Vanban.....	1
Sweetsburg.....	39	Vercheres.....	3
Sydenham Place.....	2	Vernet.....	2
		Verte Vallee.....	3
Talon.....	1	Versailles.....	1
Tatehurst.....	26	Venice.....	4
Taschereau.....	1	Village Richelieu.....	10
Tadousac.....	16	Ville St. Pierre.....	3
Terrebonne.....	20	Vicars.....	16
Temiskaming Station.....	3	Victoriaville.....	19
Thetford.....	1	Vieille Eglise.....	1
Thetford Mines.....	44	Village of Lauzon.....	1
Thetford Mines West.....	23	Village St. Onge.....	1
Thurso.....	5	Ville Eglise de Lotbiniere.....	1
Thetford North.....	1	Ville Marie.....	9
Thunder River.....	2	Villa Mastai.....	1
Three Lakes.....	6		
Three Rivers.....	190		
Titus Station.....	1	Warden.....	12
Tingwick.....	4	Waterloo.....	72
Tippens.....	1	Waterville.....	89
Tourville.....	2	Warwick.....	3
Town of Mountain.....	2		

THE MONTREAL DAILY STAR.

PROVINCE OF QUEBEC.—Continued.

POST OFFICE.	CIRCULATION.	POST OFFICE.	CIRCULATION.
Waltham Station.....	6	Wickham.....	1
Wayagamac.....	1	Wickham West.....	8
Ways Mills.....	16	Windsor Mills.....	56
Wabessec.....	1	Windsor Mills East.....	4
Wakefield.....	5	Windigo.....	2
Weir.....	11	Wolfe Ridge.....	2
West Ely.....	2	Woodlands.....	9
West Shefford.....	23	Woodside.....	5
West Farnham.....	48	Wolfstown.....	2
West Sutton.....	1	Wotton.....	2
West Brome.....	12	Wright.....	1
Weeden Station.....	2	Wyman.....	4
West Shefford Station.....	1		
Westbury.....	1	Yamaska East.....	1
Weymontachene.....	1	Yamaska.....	2
West Broughton.....	2	Yamachiche.....	10
West Frampton.....	2	York Centre.....	3
Whites Station.....	12		
Wheatland.....	3		
Whitworth.....	3		
		Total.....	12,789



CANADA'S GREATEST NEWSPAPER.

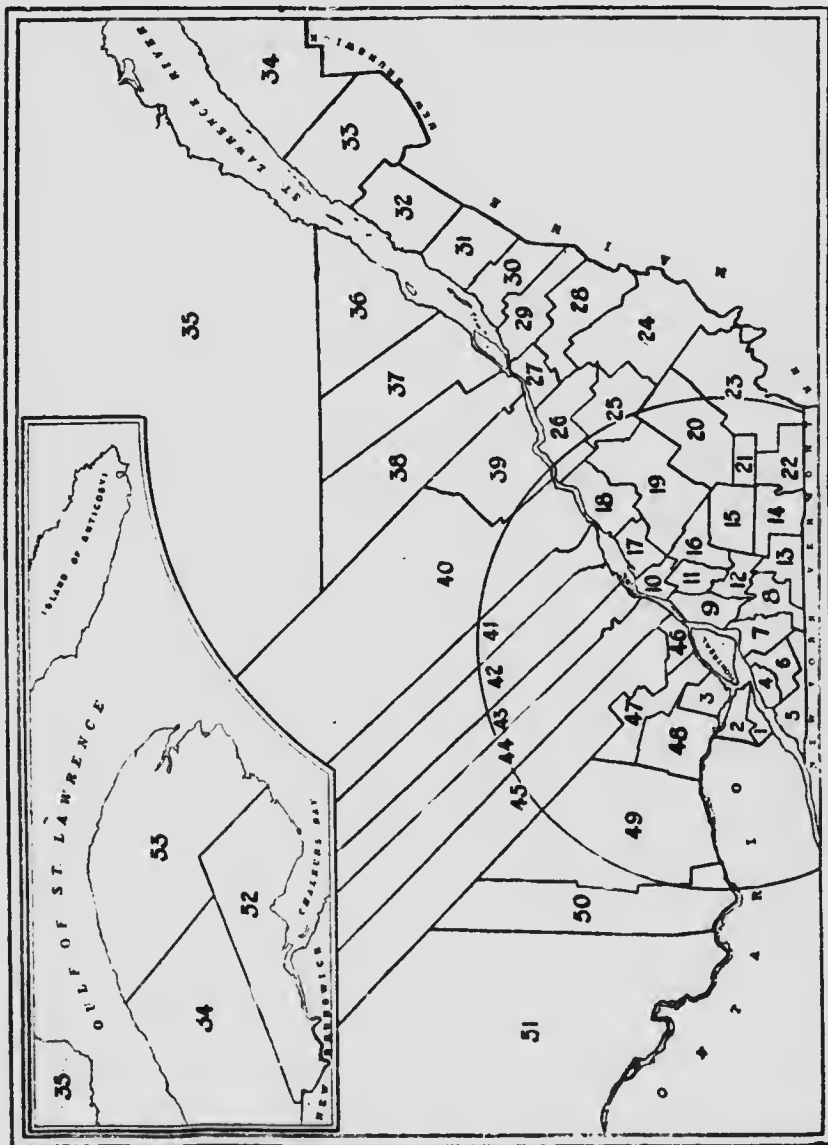
**CIRCULATION OF THE MONTREAL DAILY STAR
BY COUNTIES
IN THE PROVINCE OF QUEBEC**

(For location of counties, see map on following page.)

1. Soulanges.....	91	29. Bellechasse.....	27
2. Vaudreuil.....	128	30. Montmagny.....	50
3. Two Mountains.....	56	31. L'Islet.....	29
4. Beauharnois.....	261	32. Kamouraska.....	34
5. Huntingdon.....	690	33. Temiscouata.....	119
6. Chateauguay.....	376	34. Rimouski.....	248
7. Laprairie & Napierville....	117	35. Chicoutimi & Saguenay....	102
8. St. Johns & Iberville.....	314	36. Charlevoix.....	62
9. Chambly & Vercheres.....	167	37. Montmorency.....	21
10. Richelieu.....	104	38. Quebec.....	1,513
11. St. Hyacinthe.....	44	39. Portneuf.....	50
12. Rouville.....	107	40. Champlain.....	205
13. Missisquoi.....	783	41. Three Rivers & St. Maurice	270
14. Brome.....	585	42. Maskinonge.....	23
15. Shefford.....	272	43. Berthier.....	51
16. Bagot.....	50	44. Joliette.....	65
17. Yamaska.....	27	45. Montcalm.....	51
18. Nicolet.....	89	46. L'Assomption.....	41
19. Drummond & Arthabaska..	223	47. Terrebonne.....	355
20. Richmond & Wolfe.....	438	48. Argenteuil.....	772
21. Sherbrooke.....	517	49. Labelle.....	194
22. Stanstead.....	634	50. Wright.....	88
23. Compton.....	557	51. Pontiac.....	132
24. Beauce.....	103	52. Bonaventure.....	353
25. Megantic.....	272	53. Gaspé.....	372
26. Lotbinière.....	71		
27. Levis.....	190		
28. Dorchester.....	66		
		Total.....	12,789

Circulation within a radius of 125 miles of Montreal..... 13,603

(Indicated by circle in map.)



Map of the Province of Quebec showing the counties. The circle represents a radius of 125 miles from Montreal. A key to this map showing the circulation of the Montreal Star in each county will be found on the preceding page.

CANADA'S GREATEST NEWSPAPER.

PROVINCE OF ONTARIO.

Ontario has a population exceeding 2,500,000. In this Province the Montreal Daily Star has a bona-fide paid circulation of 12,423, distributed from 1238 Post Offices, alphabetical list of which is given below.

In 19 of these towns the Star has 100 subscribers or more. In 19 towns, between 50 and 100 subscribers. In 50 towns, between 25 and 50 subscribers. In 111 towns, between 10 and 25 subscribers, and in 1039 towns, less than 10 subscribers. For circulation by counties, see page 62.

POST OFFICE.	CIRCULATION.	POST OFFICE.	CIRCULATION.
Acton Corners.....	2	Aylmer.....	3
Actinolite.....	2	Ayr.....	2
Addison.....	1	Aylmer West.....	2
Adolphustown.....	2		
Admaston.....	1		
Almonte.....	96	Barb.....	6
Alfred.....	3	Bainesville.....	27
Alfred Cent.....	4	Barrys Bay.....	6
Allen.....	2	Barryvale.....	3
Alsfeldt.....	1	Barriefield.....	13
Albury.....	4	Battersea.....	2
Alliston.....	4	Baillieboro.....	1
Alvinston.....	25	Baltimore.....	1
Algonquin Park.....	1	Bannockburn.....	1
Allandale.....	1	Bayside.....	1
Alexandria.....	92	Bancroft.....	5
Amyot.....	1	Bath.....	4
Amherstburg.....	6	Bay Centre.....	2
Ameliasburg.....	1	Baden.....	1
Andrewsville.....	1	Ballinsford.....	1
Anten Mills.....	1	Baldoon.....	3
Annan.....	1	Baskatong.....	1
Apple Hill.....	47	Barrie.....	13
Apsley.....	2	Bannermans Siding.....	1
Arnprior.....	85	Balderson.....	3
Armstrong.....	1	Batchawana.....	2
Archer.....	1	Berryton.....	1
Arden.....	5	Bedford Mills.....	6
Arthur.....	1	Bellamys.....	3
Ashton.....	1	Belleville Station.....	9
Athol.....	43	Belleville.....	2
Athens.....	12	Bethany.....	5
Atkinson.....	2	Bellview.....	3
Atitoken.....	1	Belmont.....	1
Aultsville.....	41	Berlin.....	29
Auld.....	1	Beachwood.....	2
Aurora.....	2	Beaverton.....	3
Augsbury.....	1	Bethel.....	1
Aura Lake.....	10	Berkeley.....	1
Avonmore.....	48	Beachburg.....	22
Ayton.....	1	Bear Brook.....	3

THE MONTREAL DAILY STAR.

PROVINCE OF ONTARIO.—Continued.

POST OFFICE.	CIRCULATION.	CIRCULATION.	
Bear Island.....	1	Boruseville.....	1
Bells Corners.....	1	Brule Lake Station.....	2
Bedford Mills.....	1	Brudenell.....	3
Biscotasing.....	1	Bristol.....	1
Borkerdale.....	1	Brightside.....	2
Bishop Mills.....	16	Bromley Line.....	4
Billings Bridge.....	1	Bruce Mines.....	8
Birr.....	1	Bryson.....	8
Blue Church Road.....	1	Brockville.....	273
Blezard Valley.....	1	Bridgeburg.....	11
Blind River.....	11	Burnstown.....	4
Blessington.....	2	Burbridge.....	1
Bloomfield.....	14	Bulger.....	1
Black Creek.....	1	Bush Glen.....	1
Blackney.....	1	Burritts Rapids.....	11
Blenheim.....	2	Burford.....	4
Blairton.....	2	Burks Falls.....	3
Black River Bridge.....	1	Burkston.....	1
Blackwater Camp.....	1	Burnley.....	2
Blakney.....	1	Burlington.....	2
Boyd.....	2	Buttonville.....	1
Bonville.....	7	Burgess Mines.....	1
Bonhard.....	1	Burnbrae.....	1
Bongard.....	2	Byng Inlet Wharf.....	1
Bolton.....	1	Byng Inlet North.....	1
Bogart.....	1	Byron.....	1
Bothwell.....	1	Byng Inlet.....	4
Bobcaygeon.....	13	Byersville.....	1
Bowmanville.....	26		
Boucks Mill.....	6	Camden East.....	8
Boulter.....	1	Carleton Place.....	69
Bonfield.....	9	Carlsbad Springs.....	3
Brewers Hills.....	2	Cassburn.....	2
Brinston.....	31	Casselman.....	11
Brinstons Corners.....	2	Caledonia Springs.....	7
Brighton.....	1	Cahore.....	1
Brooklin.....	1	Cannamore.....	1
Brickley.....	6	Cass Bridge.....	4
Branchton.....	1	Cartier.....	6
Bridgeport.....	1	Calabogie.....	8
Brinsley.....	1	Caintown.....	1
Britton.....	1	Cashoins Glen.....	1
Brampton.....	6	Cardinal.....	72
Brantford.....	34	Cataraqui.....	2
Brigden.....	2	Cannington.....	1
Brookholm.....	2	Canton.....	1
Brussels.....	2	Castleton.....	1
Bracebridge.....	5	Cayuga.....	1
Bridgenorth.....	2	Caledonia.....	4
Bradley Creek.....	2	Castleberg.....	1
Bridge End.....	12	Callander.....	7
Brodie.....	7	Canington.....	4
Breadbalbane.....	2	Carp.....	11

CANADA'S GREATEST NEWSPAPER.

PROVINCE OF ONTARIO.—Continued.

POST OFFICE.	CIRCULATION.	POST OFFICE.	CIRCULATION.
Caledonia Ridge.....	1	Cobalt.....	104
Cantly.....	1	Colchester.....	1
Cache Bay.....	6	Comber.....	1
Carroll.....	1	Collingwood.....	7
Caldwell Mills.....	1	Courtland.....	2
Carsonby.....	1	Colebrook.....	1
Cedar Grove.....	2	Cooper.....	1
Cedardale.....	3	Combermere.....	7
Centreton.....	4	Coe Hill Mines.....	1
Cedarville.....	1	Cold Springs.....	1
Central.....	1	Columbus.....	1
Cedar Springs.....	1	Consecon.....	1
Chesterville.....	52	Codrington.....	7
Chelmsford.....	1	Colborne.....	21
Chalk River.....	12	Cole Lake.....	2
Chapleau.....	31	Conway.....	6
Chaffeys Locks.....	2	Corbyville.....	9
Chantry.....	5	Colgan.....	2
Charleston.....	12	Colinville.....	1
Charlecote.....	1	Cochrane.....	60
Chatterton.....	1	Cornwall.....	7
Cherry Valley.....	3	Cobourg.....	81
Chatham.....	16	Crookston.....	4
Chesley.....	4	Croydon.....	4
Chippewa.....	2	Craigleith.....	1
Chelsea.....	1	Creemore.....	6
Chambers.....	3	Craigmont.....	11
Charlton.....	1	Crean Hill.....	1
Chute Au Blondeau.....	4	Cressy.....	1
Clarence Creek.....	1	Crow Lake.....	1
Clarence.....	6	Crysler.....	9
Clear Creek.....	1	Crystal.....	2
Clavering.....	4	Crystal Rock.....	3
Clifford.....	2	Creighton Mine.....	6
Clinton.....	6	Crofton.....	1
Clarke.....	1	Curran.....	9
Clarkson.....	1	Curry Hill.....	2
Cloyne.....	1	Cushendale.....	1
Clarendon Station.....	2		
Clayton.....	9		
Clay Bank.....	1		
Cornwall Centre.....	1	Dalhousie Mills.....	9
Cornwall.....	350	Dalkeith.....	29
Codben.....	27	Daniston.....	1
Cormac.....	1	Dacre.....	2
Copper Cliff.....	77	Darcyville.....	1
Collins Bay.....	2	Davy Lake.....	1
Colquhoun.....	2	Delta.....	11
Coboconk.....	1	Delboro.....	7
Coe Hill.....	1	Delhi.....	2
Coniston.....	1	Delaware.....	1
Costello.....	1	Deemerton.....	1
Cottesloe.....	1	Decewsville.....	2

THE MONTREAL DAILY STAR.

PROVINCE OF ONTARIO.—Continued.

POST OFFICE.	CIRCULATION.	POST OFFICE.	CIRCULATION.
Desmond.....	2	Eglinton.....	2
Denbigh.....	3	Eganville.....	15
Depot Harbor.....	4	Elba.....	1
Desboro.....	1	Ellisville.....	1
Deux Rivieres.....	1	Elgin.....	12
Deserento.....	64	Elma.....	10
Demorestville.....	3	Eldorado.....	2
Dixon.....	1	Electric.....	1
Dixons Corners.....	13	Elmira.....	1
Dicksons Landing.....	9	Elmvale.....	1
Dickinsons Landing.....	13	Elmwood.....	1
Dominionville.....	7	Elora.....	3
Dorion.....	1	Elm Tree.....	2
Douglas.....	8	Elliott.....	1
Doon.....	1	Elphin.....	1
Downeyville.....	1	Elk Lake.....	5
Dorland.....	2	Ellisville.....	1
Dobbinton.....	1	Elk Lake City.....	1
Dover Centre.....	1	Emerald.....	3
Donald.....	1	Emo.....	1
Douro.....	1	English.....	2
Drayton.....	1	Enniskillen.....	2
Dresden.....	4	Enbrun.....	1
Dryden.....	4	Ennismore.....	5
Dunbegan.....	9	Enterprise.....	29
Dufferin.....	1	Englehart.....	2
Dunbar.....	7	Erin.....	1
Dundela.....	4	Erinsville.....	2
Dundalk.....	1	Eric.....	2
Dungan.on.....	1	Essex.....	1
Durham.....	1	Esmonde.....	1
Dundas.....	8	Escott.....	2
Dunnville.....	6	Exeter.....	4
Dutton.....	2		
Dunnet.....	1		
Dwight.....	2		
Dyer.....	1	Fassifern.....	12
		Farmers' Union.....	2
East Williamsburg.....	3	Fairfield East.....	4
Eau-claire.....	2	Farrans Point.....	19
East Fort William.....	1	Falkland.....	1
East Lake Road.....	1	Fairbank.....	1
East Trenton.....	1	Falkenburg.....	1
East Toronto.....	2	Falkenberg Station.....	1
Eagle.....	1	Fanquier.....	2
Eastwood.....	2	Fallbrook.....	5
Earlton.....	3	Felton.....	4
Eastons Corners.....	22	Ferndale.....	1
Eamers Corners.....	2	Fenelon Falls.....	7
Echo Bay.....	1	Fenwick.....	1
Edwards.....	1	Fesserton.....	1
		Fergus.....	5
		Fenaghvale.....	2

CANADA'S GREATEST NEWSPAPER.

PROVINCE OF ONTARIO.—Continued.

POST OFFICE.	CIRCULATION.	POST OFFICE.	CIRCULATION.
Fergusons Falls.....	7	Glen Walter.....	8
Fitzroy Harbor.....	2	Glenora.....	5
Finch.....	38	Glen Ross.....	2
Fingal.....	2	Glammis.....	1
Flesherton.....	3	Glenarm.....	1
Flinton.....	8	Glenelg Centre.....	1
Flint River.....	1	Glencoe.....	3
Flower Station.....	1	Glenfarme.....	1
Fordwick.....	1	Glen Andrew.....	3
Forest.....	2	Glennevis.....	3
Fort Frances.....	2	Glen Norman.....	11
Forest Mills.....	3	Glen Robertson.....	24
Fort Stewart.....	7	Glen Sandfield.....	5
Foxboro.....	7	Glen View.....	1
Forfar.....	1	Glenroy.....	29
Foresters Falls.....	3	Glen Buell.....	1
Folger Station.....	1	Glen Elbe.....	1
Fort William.....	52	Godfrey.....	3
Fort William West.....	1	Gores Landing.....	4
Fournier.....	45	Goldstone.....	1
Frankford.....	32	Goderich.....	20
Franktown.....	3	Gordon Bay.....	1
Frankville.....	3	Gordon Lake.....	1
Froatburn.....	4	Golden Lake.....	12
Fraserville.....	2	Goldlands.....	1
Frome.....	1	Gold Rock.....	2
Frazer Ridge.....	1	Gore Bay.....	4
Frederickhouse.....	1	Greenfield.....	46
Fullerton.....	1	Gravel Hill.....	5
Garden River.....	11	Green Valley.....	19
Gananoque Junction.....	1	Graham.....	15
Gananoque.....	131	Grassett.....	1
Garden Island.....	5	Green Bay.....	1
Garretton.....	4	Grimsby.....	7
Gamebridge.....	1	Gravenhurst.....	11
Garville.....	1	Griffith.....	1
Galt.....	24	Grantley.....	8
Gagnon.....	1	Grants Corners.....	1
Galetta.....	2	Groveton.....	1
Gatineau Point.....	1	Greenbush.....	4
Garson Mine.....	4	Greenwood.....	1
Gawas.....	2	Grena.....	1
Germanicue.....	2	Grifton.....	7
Georgetown.....	1	Greenpoint.....	2
Gilmour.....	4	Greenview.....	3
Gillies Depot.....	1	Grant.....	2
Giroux Lake.....	27	Gully.....	1
Glen Becker.....	5	Guelph.....	33
Glen Brook.....	6	Hawkesbury.....	121
Glen Miller.....	11	Hammond.....	11
Glen Stewart.....	2	Hanmer.....	1

THE MONTREAL DAILY STAR.

PROVINCE OF ONTARIO.—Continued.

POST OFFICE.	CIRCULATION.	POST OFFICE.	CIRCULATION.
Hanilah.....	1	Ignace.....	11
Haley Station.....	2	Inkerman.....	22
Hanesville.....	12	Ingersoll.....	8
Haddo.....	13	Innerkip.....	2
Hallville.....	8	Innisville.....	2
Harrisons Corners.....	6	Indian River.....	1
Hamilton & South Lampton.....	1	Inverary.....	1
Harwood.....	1	Iron Bridge.....	2
Hay Bay.....	1	Irena.....	6
Hay Burn.....	1	Iroquois.....	81
Haliburton.....	6	Iroquois Falls.....	1
Hamilton & London R.P.O.....	2	Ivy Lea.....	7
Harold.....	4	Ivanhoe.....	1
Hastings.....	29		
Hawley.....	7	Jack Fish.....	6
Harrow.....	1	Jaffa.....	1
Hartford.....	1	Janetville.....	2
Hawkeston.....	1	Jasper.....	13
Hamilton.....	72	Jerseyville.....	1
Hanover.....	3	Jocelyn.....	1
Harrisoton.....	2	Jones Falls.....	3
Halloway.....	1	Jordon.....	1
Halls Bridge.....	1	Judgeville.....	1
Harrowsmith.....	3	Junetown.....	5
Havelock.....	16	Juddhaven.....	1
Harper.....	1		
Harricanaw.....	1	Kars.....	2
Hazeldean.....	1	Kemptville.....	77
Haileybury.....	48	Keewatin.....	7
Hartingdon.....	1	Kenora.....	7
Henry.....	2	Keene Station.....	1
Heckston.....	5	Keene.....	2
Helen Mine.....	11	Kenilworth.....	1
Henshall.....	1	Kells.....	1
Hespeler.....	1	Kearney.....	2
Herrons Mill.....	1	Keego.....	1
Hearst.....	9	Kempton.....	1
Hillier.....	4	Kepler.....	1
Highgate.....	1	Kirkhill.....	8
Hillman.....	2	Kingston Mills.....	3
Hillsburg.....	2	Kingston.....	650
Hoasic.....	2	Kingsford.....	2
Hobon.....	14	Kinsale.....	1
Howard.....	2	Kirkton.....	1
Hoards Station.....	2	Kincardine.....	6
Homer.....	1	Kingsville.....	2
Honey Harbor.....	1	Kimberley.....	1
Hogan.....	3	Kings Wharf.....	1
Humber Bay.....	1	Killaloe.....	3
Huntsville.....	4		
Hurchins Corners.....	1		
Hulbert.....	6		
Huronian.....	1		

CANADA'S GREATEST NEWSPAPER.

PROVINCE OF ONTARIO.—Continued.

POST OFFICE.	CIRCULATION.	POST OFFICE.	CIRCULATION.
Killaloe Station.....	3	Lonsdale.....	12
Kinburn.....	3	Lochalsh.....	2
Kilmaurs.....	2	London East.....	1
Killarney.....	1	Longford Mills.....	4
Klock.....	1	Louisville.....	1
Komoka.....	1	Longtonville.....	2
Kuhryville.....	1	Low Bush.....	1
Kurtzville.....	1	London.....	73
		Lucknow.....	1
		Luton.....	1
		Lucan.....	1
Laggan.....	9	Lunenburg.....	10
Lancaster.....	102	Lythmore.....	1
La Seul Post.....	1	Lyn.....	4
Lake Superior Junction.....	4	Lyndhurst.....	21
Lake Dore.....	1		
Lansdowne.....	16		
Lake Opinicon.....	1	Madawaska.....	7
Lang.....	1	Mallwood.....	2
Lake.....	2	MacCue.....	1
La Salette.....	1	Manion.....	1
Langbank.....	2	Manitowaning.....	1
Lambeth.....	1	Maberly.....	11
Lake Joseph.....	1	Manotick.....	8
Larkin.....	1	Markstay.....	9
Lakefield.....	10	Matheson.....	5
Latchford Bridge.....	1	Mattawa.....	68
Larder City.....	1	McCormick.....	2
Latta.....	1	McCrimmon.....	6
Lanark.....	21	McMillan Corners.....	6
Latchford.....	4	McGrath.....	1
Lavent Station.....	4	McIntoch Mills.....	1
Lake of Bays.....	1	McLaren Depot.....	1
Leamington.....	6	McDougall.....	1
Lemeux.....	10	McAlpine.....	7
Leonard.....	3	McCreary.....	1
Leeds.....	2	McDonalds Corners.....	6
Lefavre.....	7	McReynolds Corners.....	1
Little Creek.....	1	Melvin.....	2
Little Current.....	7	Merrickville.....	64
Little Britain.....	1	Melcombe.....	1
Lindsay.....	32	Maxville.....	48
Linwood.....	1	Martintown.....	57
Listowel.....	3	Mackeys.....	2
Littlewood.....	1	MacLennan.....	1
Little Rideau.....	12	Massey.....	6
Lochiel.....	18	Massey Station.....	2
L'Original.....	21	Maggie Mine.....	5
Lombardy.....	6	Marksville.....	3
Long Lake.....	1	Martel Corners.....	1
Long Point.....	4	Maynard.....	11
Lovett.....	1	MacGillbray Bridge.....	3
London & Windsor R.P.O.....	2		

THE MONTREAL DAILY STAR.

PROVINCE OF ONTARIO.—Continued.

POST OFFICE.	CIRCULATION.	POST OFFICE.	CIRCULATION.
MacIntosh Mills.....	3	Mount Chesney.....	3
Maitland.....	14	Moulinette.....	29
Mallorytown.....	7	Mountain View.....	1
Markham.....	2	Mount Forest.....	2
Marmora.....	7	Morven.....	2
Marysville.....	9	Moir.....	1
Maynooth.....	4	Mount Brydges.....	2
Maxwell.....	1	Mount Hamilton.....	1
Mairs Mills.....	1	Mount Healy.....	1
Markdale.....	2	Moose Creek.....	38
Madoc.....	19	Monckland.....	4
Maribank.....	13	Monckland Station.....	19
Matawchan.....	1	Mountain.....	8
Metcalfe.....	3	Murray.....	7
Melrose.....	1	Muskoka.....	5
Merriton.....	1	Munster.....	1
Meaford.....	3	Munroes Mills.....	12
Meldrum Bay.....	1		
Millford.....	4		
Millbridge.....	5		
Millbrook.....	10	Napanee.....	114
Minden.....	2	Navan.....	6
Milverton.....	1	Nation Valley.....	1
Mimico.....	1	Nairn Centre.....	1
Midland.....	17	Naughton.....	5
Mitchell.....	6	Newcastle.....	3
Milton.....	2	Newmarket.....	3
Minnett.....	1	Nestleton.....	2
Michipicotan.....	2	Newburgh.....	19
Mississippi Station.....	1	Nemegos.....	4
Millbrook Station.....	1	Nesto.....	1
Mille Roches.....	59	New Liskeard.....	19
Millars Corners.....	3	Nenugos.....	1
Micauville.....	1	Nepigon.....	17
Middleville.....	1	Newbliss.....	1
Millbank.....	1	Newboro.....	17
Micksburg.....	9	New Boyer.....	1
Minto.....	1	New Dublin.....	12
Missenabie.....	6	Newington.....	7
Michpociten Harbor.....	1	Ninette.....	1
Molesworth River.....	1	Nicholson Siding.....	1
Mond.....	2	Niagara Falls.....	19
Montizambert.....	1	Niagara Falls Centre.....	2
Morton.....	1	Niagara Falls South.....	3
Mount St. Patrick.....	1	Niagara-on-the-Lake.....	2
Montreal River.....	4	Nileston.....	1
Mowats.....	2	Nipissing.....	1
Mount Forest.....	3	Nichaban.....	1
Morinus.....	1	Nickleton.....	1
Moscow.....	8	North Lancaster.....	27
Moirs Mills.....	1	North Montague.....	1
Morewood.....	17	North Winchester.....	1
Morrisburg.....	135	North Augusta.....	11

CANADA'S GREATEST NEWSPAPER.

PROVINCE OF ONTARIO.—Continued.

POST OFFICE.	CIRCU- LATION.	POST OFFICE.	CIRCU- LATION.
Northfield.....	3	Park Hill.....	7
Northfield Station.....	4	Parry Sound.....	13
North Lunenburg.....	10	Parkdale.....	1
Norham.....	1	Palmer Rapids.....	1
Northport.....	3	Patton.....	1
North Malden.....	1	Pakenham.....	7
Norwich.....	2	Parham.....	7
Norland.....	2	Pemryn.....	2
Norwood.....	12	Perkinsfield.....	3
North Gower.....	13	Perch.....	1
Nobert.....	1	Pelee Island.....	5
North Bay.....	233	Petrolia.....	9
North Brook.....	2	Pelham Corners.....	1
North Cobalt.....	5	Penetanguishene.....	6
Oak Leaf.....	4	Pearl.....	1
Oakwood.....	4	Pearl Lake.....	1
Oakville.....	2	Perth Road.....	6
Odessa.....	5	Peter Brown Creek.....	1
Oil Springs.....	1	Pembroke.....	228
Olinda.....	1	Pendleton.....	12
Ompah.....	3	Petewawa.....	6
Omemece.....	3	Petewawa Camp.....	4
Onongaga.....	1	Perth.....	138
Onwating.....	1	Phelpston.....	1
Opeongo.....	1	Phillippsville.....	4
Orland.....	1	Pickering.....	3
Ormsby.....	9	Pine Valley.....	2
Orono.....	2	Pittson.....	4
Orangeville.....	2	Picton.....	121
Orrville.....	1	Plantagenet Springs.....	1
Orillia.....	15	Plantagenet.....	8
Orleans.....	1	Plum Hollow.....	1
Orwatin.....	1	Pleasant Valley.....	2
Oscar.....	2	Playfair.....	3
Osaquan.....	1	Plattsville.....	1
Osgoode Station.....	2	Plainfield.....	1
Oshawa.....	11	Plevna.....	1
Osceola.....	6	Point Traverse.....	2
Ottawa.....	1	Port Credit.....	1
Ottawa South.....	1	Port Milford.....	1
Ottawa West.....	1	Point Edward.....	4
Ottawa East.....	2	Port Colborne.....	2
Oullet.....	2	Port Dalhousie.....	2
Oungah.....	2	Port Elgin.....	4
Owen Sound.....	37	Port Stanley.....	4
Oxford.....	1	Port Albert.....	2
Oxford Mills.....	10	Port Talbot.....	1
Parma.....	4	Port Sydney.....	1
Paisley.....	1	Powassen.....	2
Painscourt.....	4	Pontypool.....	1
Paris.....	14	Point Anne.....	3
		Port Elmsley.....	1
		Portland.....	9

THE MONTREAL DAILY STAR.

PROVINCE OF ONTARIO.—Continued.

POST OFFICE.	CIRCULATION.	POST OFFICE.	CIRCULATION.
Port Coldwell.....	1	Rosbush.....	4
Portsmouth.....	16	Rosslake.....	1
Port Carling.....	2	Rossmore.....	1
Port Perry.....	1	Royal Muskoka.....	1
Point Alexander.....	2	Royalton.....	4
Poland.....	3	Rodric.....	1
Porcupine.....	13	Rosborough.....	2
Port Arthur.....	66	Rosby.....	1
Port Hope.....	71	Rosburgh.....	1
Prinyer.....	3	Rossmore.....	2
Preston.....	12	Rousseau.....	2
Princeton.....	2	Rockcroft.....	2
Proulx.....	1	Roslin.....	4
Providence Bay.....	5	Rockingham.....	3
Prospect.....	1	Routhier.....	1
Prescott.....	171	Rockland.....	5
Prince Albert.....	1	Rose Hall.....	1
Precious Corners.....	1	Rouville.....	1
Peterboro.....	4	Rithven.....	1
		Rutherford.....	1
Queens Line.....	3	Rush Point.....	1
Queensboro.....	7	Russell.....	6
		Rutherglen.....	2
		Ruel.....	3
Rainy River.....	3	St. Albert.....	3
Railton.....	3	St. Anne de Prescott.....	1
Ramsay Station.....	1	St. Anthony's Mine.....	1
Raglan.....	2	St. Andrew's West.....	17
Ravenwood.....	1	St. Charles.....	1
Renfrew.....	131	St. Catherines.....	35
Reids Mills.....	2	St. Clement's.....	6
Read.....	1	St. Columban.....	1
Reaboro.....	2	St. Davids.....	2
Rednersville.....	4	St. Elmo.....	4
Redwood.....	1	St. Eugene.....	39
Redditt.....	2	St. George.....	1
Ridgetown.....	4	St. Helens.....	1
Richmond.....	10	St. Isidore de Prescott.....	2
Riceville.....	8	St. Joachim.....	1
Richmond West.....	3	St. Jacobs.....	2
Ridea: Ferry.....	6	St. Mary's.....	11
Richards Landing.....	1	St. Ola.....	1
Ridout.....	1	St. Raphaels.....	21
River Valley.....	1	St. Thomas.....	17
Rideau Lake.....	1	Sandhurst.....	2
Ripley.....	1	Sandwich.....	1
Rose Corner.....	2	Sarnia.....	1
Rosspport.....	3	Sandown.....	1
Ross.....	1	Sanitarium.....	1
Rock Springs.....	1	Sault Ste. Marie East.....	1
Ross Corners.....	2	Sault Ste. Marie.....	1
Rockport.....	6		

THE MONTREAL DAILY STAR.

PROVINCE OF ONTARIO.—Continued.

POST OFFICE.	CIRCULATION.	POST OFFICE.	CIRCULATION.
Trevelyan.....	1	Wallaceburg.....	8
Trent River.....	1	Wardsville.....	3
Trout Creek.....	1	Waterford.....	3
Treadwell.....	27	Waterloo.....	2
Trudeau.....	2	Waverley.....	2
Trenton.....	77	Washagi.....	5
Turriff.....	1	Warsaw.....	3
Tupperville.....	2	Warren.....	3
Tuftsville.....	1	Watsons Corners.....	4
Tweed.....	27	Wallacetown.....	2
Twin Elm.....	2	Westminster.....	2
Tyeton.....	3	West Fort William.....	2
Tyrone.....	1	Webbwood.....	11
		Westport.....	27
		West Huntingdon.....	1
Union Creek.....	1	West Trenton.....	1
Unionville.....	1	Wellmans Corners.....	1
Utopia.....	1	Wellington.....	21
Uxbridge.....	3	West Lake.....	2
		Wellesley.....	2
		Weston.....	2
		Welland.....	13
		West Lorne.....	1
Vars.....	12	West Toronto.....	2
Vankleek Hill.....	122	Westowod.....	5
Vernon.....	1	Wesboro.....	2
Vernonville.....	1	Wellandport.....	2
Vereker.....	1	Wendover.....	2
Verner.....	1	Westneath.....	12
Vienna.....	1	White River.....	7
Victoria Road.....	1	Whitefish.....	3
Victoria.....	1	White Lake.....	4
Victoria Mines.....	2	Whitmount.....	1
Vine Land.....	2	Whitby.....	7
		Whitebread.....	1
		White Church.....	1
		Wheatley.....	4
Warina.....	2	Whitney.....	4
Wanapiter.....	1	Winchester.....	48
Walford Station.....	6	Winchester Springs.....	17
Wagarville.....	1	Widefield Station.....	1
Waupoos.....	6	Willimasville.....	1
Warburton.....	1	Wilson's Bay.....	1
Wales.....	23	Williamsburg.....	15
Washbrun.....	4	Williamtown.....	30
Wabaushene.....	1	Wilstead.....	2
Wallbridge.....	4	Wilburforce.....	1
Warkworth.....	14	Wilton.....	2
Waupoos East.....	2	Wiarion.....	4
Waterdown.....	1	Wicklow.....	1
Watford.....	1	Wingham.....	10
Walkerton.....	3	Winona.....	2
Walkerville.....	5	Wilton Grove.....	1

CANADA'S GREATEST NEWSPAPER.

PROVINCE OF ONTARIO.—Continued.

POST OFFICE.	CIRCULATION.	POST OFFICE.	CIRCULATION.
Windsor.....	16	Yonge Mills.....	1
Wilbur.....	2	Youngs Point.....	3
Wikwemikong.....	1	Yoho Island.....	1
Wolverton.....	1	York.....	1
Woodslee.....	1	Yorker.....	3
Woodstock.....	26		
Wolfe Island.....	26		
Wooler.....	8	Zion.....	1
Woito.....	1	Zurich.....	1
Woodrows.....	1		
Wyoming.....	1		
		Total.....	12,423



THE MONTREAL DAILY STAR.

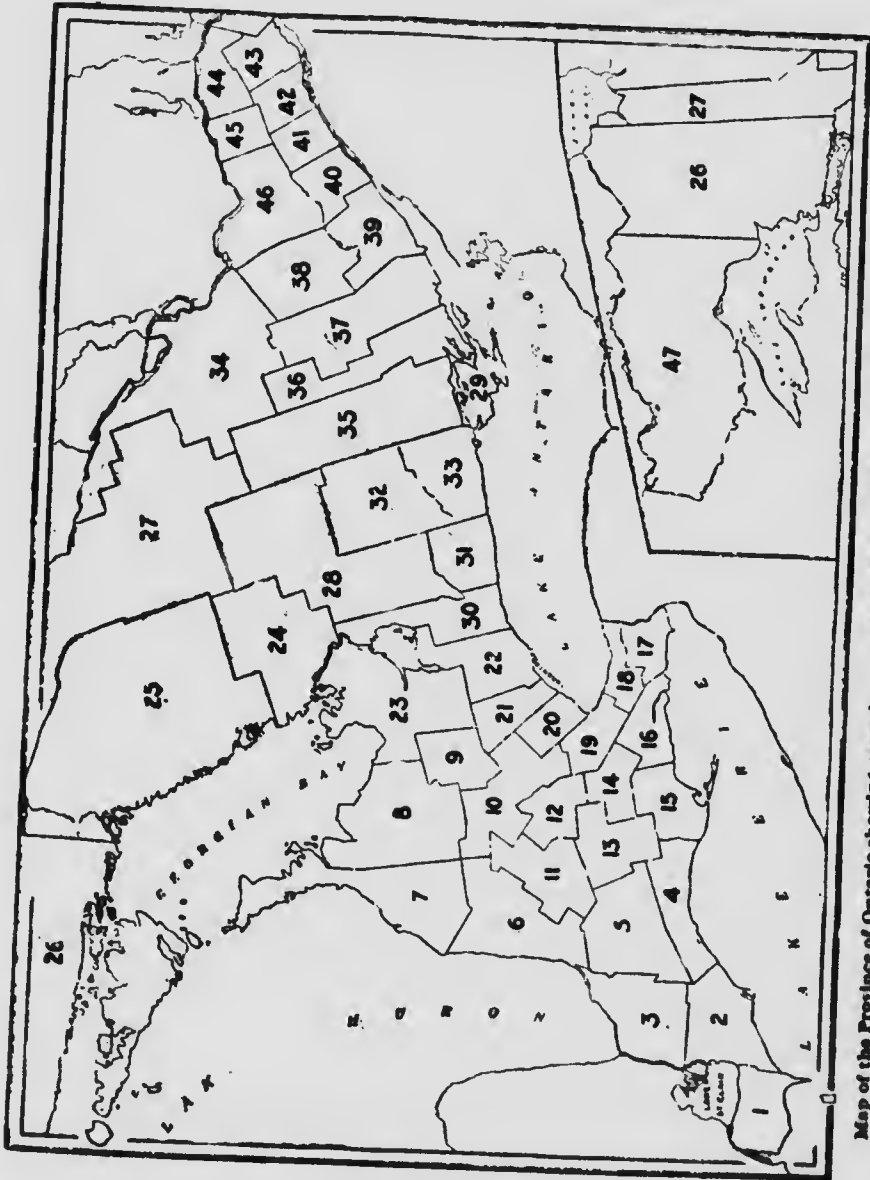
**CIRCULATION OF THE MONTREAL DAILY STAR
BY COUNTIES
IN THE PROVINCE OF ONTARIO**

(For location of counties, see map on opposite page.)

1. Essex.....	52	26. Algoma.....	542
2. Kent.....	62	27. Nipissing.....	768
3. Lambton.....	50	28. Victoria & Haliburton.....	81
4. Elgin.....	45	29. Prince Edward.....	220
5. Middlesex.....	105	30. Ontario.....	51
6. Huron.....	78	31. Durham.....	133
7. Bruce.....	34	32. Peterboro.....	62
8. Grey.....	94	33. Northumberland.....	180
9. Dufferin.....	29	34. Renfrew.....	669
10. Wellington.....	85	35. Hastings.....	411
11. Perth.....	42	36. Lennox & Addington.....	299
12. Waterloo.....	80	37. Frontenac.....	892
13. Oxford.....	47	38. Lanark.....	603
14. Brant.....	54	39. Leeds.....	674
15. Norfolk.....	44	40. Grenville.....	626
16. Haldimand.....	42	41. Dundas.....	557
17. Welland.....	62	42. Stormont.....	813
18. Lincoln.....	55	43. Glengarry.....	801
19. Wentworth.....	85	44. Prescott.....	519
20. Halton.....	411	45. Russell.....	99
21. Peel.....	38	46. Carleton.....	1,177
22. York.....	593	47. Thunder Bay & Rainy Piver	231
23. Simcoe.....	88		
24. Muskoka.....	62		
25. Parry Sound.....	48		
		Total.....	12,423

Total ONTARIO Circulation within a radius of 125 miles of Montreal..... 4,592

CANADA'S GREATEST NEWSPAPER.



Map of the Province of Ontario showing counties. A key to this map, showing the circulation of the Montreal Star in each county, will be found on the opposite page.

THE MONTREAL DAILY STAR.

PROVINCE OF NEW BRUNSWICK.

New Brunswick is one of the Maritime Provinces, bordering on the Gulf of St. Lawrence. In this Province, which has a population of 355 000, the **bona fide**, paid circulation of the Montreal Daily Star exceeds 2,900, delivered from 408 post offices. Following is an alphabetical list of towns in which the Star circulates 10 copies or more.

POST OFFICE.	CIRCULATION.	POST OFFICE.	CIRCULATION.
Aroostook Junction.....	12	McAdam.....	18
Andover.....	19	McAdam Junction.....	26
Bathurst.....	51	Marysville.....	12
Bathurst Village.....	23	Millton.....	39
Baie Verte.....	17	Moncton.....	307
Benton.....	11	New Mills.....	13
Bristo.....	12	Newcastle.....	68
Caraget.....	17	Petitcodiac.....	12
Charlo Station.....	13	Rexton.....	20
Clair.....	10	Richibucto.....	22
Centreville.....	19	Rochesay.....	24
Campbellton.....	209	Shippegan.....	11
Chatham.....	102	Salisbury.....	10
Doaktown.....	14	Shediac.....	29
Dorchester.....	30	St. Andrews.....	131
Douglastown.....	14	St. George.....	31
Fairville.....	17	St. John.....	728
Florence Ville.....	12	St. Stephen.....	97
Fredericton.....	292	Sackville.....	65
Grand Falls.....	29	Sussex.....	33
Hartland.....	10	Tracadie.....	11
Hillsboro.....	14	Whitehead.....	16
Jacquet River.....	14	Woodstock.....	140
Loggieville.....	10		
Millerton.....	18	Total.....	2,852

PROVINCE OF NOVA SCOTIA.

Nova Scotia, another of the Maritime group of Provinces bordering on the Atlantic, has a population of 493,000. In this Province, the Montreal Daily Star has a **bona fide**, paid circulation exceeding 3,600, reaching 628 post offices. Following is a list of towns in which the Star circulates 10 copies or more.

POST OFFICE.	CIRCULATION.	POST OFFICE.	CIRCULATION.
Amherst.....	241	Belliveau's Cove.....	10
Antigonish.....	60	Berwick.....	13
Annapolis Royal.....	27	Bridgeport.....	10
Arichat.....	17	Bridgetown.....	16
Baddeck.....	15	Bridgewater.....	37
Bedford.....	17	Canso.....	35

CANADA'S GREATEST NEWSPAPER.

PROVINCE OF NOVA SCOTIA.—Continued.

POST OFFICE.	CIRCULATION.	POST OFFICE.	CIRCULATION.
Chester.....	12	Port Hastings.....	10
Dartmouth.....	50	Port Hawkesbury.....	32
Digby.....	30	Port Hood.....	19
Dominion.....	10	Pugwash.....	22
Falmouth.....	15	Pictou.....	105
Glace Bay.....	91	River Hebert.....	20
Granville Ferry.....	31	River John.....	15
Guysboro.....	14	St. Peters.....	21
Halifax.....	745	Shelburne.....	14
Hantsport.....	15	Spring Hill.....	72
Hazel Hill.....	21	Spring Hill Mines.....	17
Hopewell.....	14	Sydney Mines.....	66
Inverness.....	29	Sydney.....	336
Joggin Mines.....	19	Stellarton.....	72
Kentville.....	53	Tatamagouche.....	13
Liverpool.....	51	Thorburn.....	15
Londonderry.....	35	Trenton.....	20
Louisberg.....	16	Truro.....	148
Lunenburg.....	36	Weymouth.....	13
Maitland.....	12	Weymouth North.....	14
Middleton.....	16	Whitney Pier.....	14
Milton.....	13	Wycocomagh.....	11
Mulgrave.....	11	Wolfville.....	33
New Aberdeen.....	17	Westville.....	85
New Glasgow.....	244	Windsor.....	67
North Sydney.....	74	Yarmouth.....	92
Oxford.....	45		
Parrsboro.....	21	Total.....	3,594

PROVINCE OF PRINCE EDWARD ISLAND.

The population of this snug little Island Province in the Gulf of St. Lawrence is 94,000. Here, upwards of 700 copies of the Montreal Daily Star are distributed to **bona fide** subscribers from 152 post offices. Following is a list of towns in which the Star circulates 10 copies or more.

POST OFFICE.	CIRCULATION.	POST OFFICE.	CIRCULATION.
Alberton.....	12	Miminegash.....	11
Cape Traverse.....	13	Souris.....	22
Charlottetown.....	361	Summerside.....	108
Georgetown.....	18	Tignish.....	28
Kensington.....	13		
Montague.....	15	Total.....	601

THE MONTREAL DAILY STAR.

PRAIRIE PROVINCES.

The three Prairie Provinces, Manitoba, Saskatchewan and Alberta, occupying the rich wheat belt between the Great Lakes and Rocky Mountains, have a total population of 1,400,000. In this wide territory, more than 1,000 copies of the Montreal Daily Star are distributed to bona fide subscribers from 419 post offices. Following is an alphabetical list of towns in which the Star circulates 10 copies or more.

POST OFFICE.	CIRCULATION.	POST OFFICE.	CIRCULATION.
Brandon.....	37	Prince Albert.....	22
Banff.....	12	Pincher Creek.....	14
Calgary.....	196	Regina.....	66
Edmonton.....	150	Saskatoon.....	41
Lethbridge.....	42	Strathcona.....	16
Moose Jaw.....	22	Winnipeg.....	348
McLeod.....	11		
Medicine Hat.....	25	Total.....	1,002

PROVINCE OF BRITISH COLUMBIA.

The Pacific Coast Province has a population of 400,000. Every newspaper-day in the year more than 500 copies of the Montreal Daily Star start on their three thousand mile journey to subscribers living in 170 towns in this Province. Following is an alphabetical list of towns in which the Star circulates 10 copies or more.

POST OFFICE.	CIRCULATION.	POST OFFICE.	CIRCULATION.
Cranbrook.....	12	Rossland.....	11
Kelowna.....	16	Salmon Arm.....	17
New Westminster.....	19	Victoria.....	109
Nelson.....	17	Vernon.....	13
Phoenix.....	15	Vancouver.....	246
Prince Rupert.....	20		
Revelstoke.....	12	Total.....	500

SUMMARY OF DISTRIBUTION BY PROVINCES.

Quebec.....	12,789
Ontario.....	12,423
Nova Scotia.....	3,600
New Brunswick.....	2,900
Prince Edward Island.....	700
Prairie Provinces.....	1,000
British Columbia.....	500
Total outside of Montreal, in excess of.....	33,912

(For Recapitulation, see page 6).

CANADA'S GREATEST NEWSPAPER.

THIRTY YEARS' GROWTH.

(Daily Average Published Circulation.)

1882	17,424
1883	18,823
1884	21,341
1885	24,778
1886	25,695
1887	26,263
1888	27,660
1889	28,160
1890	29,855
1891	32,019
1892	33,159
1893	37,307
1894	38,886
1895	41,541
1896	45,499
1897	45,909
1898	49,941
1899	51,752
1900	*57,785
1901	55,991
1902	55,081
1903	55,127
1904	56,786
1905	58,124
1906	60,952
1907	62,837
1908	67,104
1909	69,301
1910	74,874
1911	78,231
1912	83,352

* Boer War.

This remarkable increase in the circulation of The Montreal Daily Star in thirty years gives some index to the growth of Montreal in that period. The Star's rise has not been spasmodic. The figures given above show that a marked feature is the steadiness of the growth; as the city has grown, so has the circulation of the Star increased.

CANADA'S GREATEST NEWSPAPER.

**An interesting and useful collection of Facts and Figures regarding
The Montreal Daily Star.**

The Montreal Star was founded in 1869.

The Montreal Star has the largest circulation of any English newspaper in Canada, without exception.

The Montreal Daily Star's circulation in 1877 was 13,000; 60,000 in 1906; 69,000 in 1909 and 90,000 in 1913.

The Montreal Daily Star is read in 95 per cent. of the English homes of Montreal, the Metropolis of Canada.

The Montreal Daily Star's circulation is greater by more than 25,000 than the combined circulation of all the other English daily newspapers in Montreal.

Outside the City of Montreal there are over 4,500 Canadian cities and towns in which from 5 to 1,200 copies of the Star are distributed daily.

The Montreal Star has a larger number of readers than all the other English daily newspapers in the whole Province of Quebec put together.

The Montreal Star has no waste or returned copies—every paper circulates.

The paper used in one issue of the Montreal Daily Star, placed end to end, would cover a distance of 579 miles.

The consumption of paper by the Montreal Daily Star exceeds 24½ tons daily.

Every advertiser using the Star is free to examine the circulation books and records, and if the circulation figures are found lower than publishers' claims, no charge will be made for the advertising.

The Montreal Star has the most ingenious and most up-to-date mailing system of any newspaper in Canada.

The Montreal Star has an automatic newspaper carrier system which takes the papers from the presses, carries them up or down, around corners, to any place in the building desired, and deposits them neatly and in perfect order, without human intervention at any point.

The Star carries the largest volume of general advertising of any newspaper in Canada.

CANADA'S GREATEST NEWSPAPER.

The Montreal Star carried 11,938,615 lines of high grade, paid advertising during the year 1912—more than the total volume carried by leading American papers like the New York Times, Mail, Globe, World, Journal, the Chicago News, Tribune, Record Herald, the Boston Globe, and others.

The Montreal Daily Star has from three to five pages of small "Want" advertisements every day, representing every conceivable need in domestic, business or professional life.

The Star exercises a strict censorship over its advertising columns, and excludes all objectionable and undesirable classes of advertising, the total money value of business refused in one year exceeding \$100,000.

The Star has a permanent staff of 484 employees, exclusive of a large number of people doing special work.

The news service of the Montreal Star is the most complete of any newspaper in Canada.

The Star has a direct wire to New York, and a special leased cable to London, keeping constantly in touch with these great centres.

The Star has special correspondents in every city and town of any consequence in America, a resident staff correspondent in London, England, and correspondents in all the principal European cities.

The Star is in wireless communication with the principal ocean passenger steamers plying between Europe and America.

The Star's complete business organization is at all times at the disposal of its advertisers and others interested in the Canadian market.

The Star maintains branch offices in Toronto, Winnipeg, New York, Chicago and London, England.

The London offices of the Star occupy an entire floor at 17 Cockspur Street, Trafalgar Square.

The Star has a special department at its Head Office for answering trade enquiries, and supplying information, statistics, etc., to any firms or individuals interested in promoting or extending their business in the Canadian field.

MONTREAL: THE METROPOLIS OF CANADA.

INTERESTING FACTS AND FIGURES.

Founded in 1642 by Maisonneuve.

Largest City in Canada; second largest in the British Colonies, ninth in North America.

Volume of manufacturing, 1911, \$210,000,000; capital invested, \$280,000,000; wages, \$34,000,000; number of employees, 58,000; number of establishments, 1250. (Canadian Manufacturers' Association estimates.)

United States capital invested in Montreal industries, over \$80,000,000.

Montreal ranks sixth among the cities of the United States and Canada in Bank Clearings.

In St. James Street, Montreal, are the Head Offices of nine Canadian Banks, having a combined paid-up capital exceeding \$45,000,000, and deposits totalling \$200,000,000; besides the branch offices of twelve other leading banks having a total capital of more than \$65,000,000.

The Bank of Montreal is the second largest bank in America.

Montreal is the second largest port in America, doing more in seven months than is done during the entire year by Boston or Philadelphia.

Montreal Port handles one-third of Canada's total commerce.

Montreal has the largest concrete grain elevator in the world.

Over \$20,000,000 is being expended by the Federal Government to improve and enlarge Montreal's Harbour.

The largest dry dock in America and a mammoth ship-building plant are being installed at Montreal at an initial cost exceeding \$5,000,000.

Canadian Northern Railway Tunnel under Mount Royal will be completed in 1914. Total expenditure for tunnel, station, hotel, etc., will exceed \$20,000,000.

Montreal is the headquarters of the world's greatest railroad, the Canadian Pacific. Total assets, \$628,000,000; gross earnings \$123,300,000; mileage 12,548; authorized capital, \$260,000,000.

Montreal has 632 acres of public parks.

Montreal has over 100 millionaires.

The largest flour mill in the British Empire is located in Montreal.

Montreal has nine daily newspapers, four English, four French and one Jewish.

Montreal is the home of Canada's Greatest Newspaper, The Montreal Star.

GROWTH OF MONTREAL.

AREA.

	Acres.
1901	6,676
1905	7,311
1906	8,359
1907	9,319
1908	11,029
1909	11,420
1912	25,745

= 40.23 square miles.

Including principal suburbs = 50.09 square miles.

POPULATION (Greater Montreal).

1901	338,684
1902	348,000
1903	360,000
1904	370,000
1905	385,000
1906	410,000
1907	434,000
1908	454,000
1909	476,000
1910	507,000
1911	549,289
1912	602,437

VALUE OF PROPERTY.

1901	\$188,733,993
1902	193,992,125
1903	199,383,195
1904	206,180,500
1905	219,073,460
1906	254,669,389
1907	272,755,032
1908	299,210,264
1909	327,899,557
1910	428,534,115
1911	501,267,625

THE MONTREAL DAILY STAR.

CIVIC REVENUE.

1901	[REDACTED]	\$3,433,235
1902	[REDACTED]	3,379,219
1903	[REDACTED]	3,554,428
1904	[REDACTED]	3,695,256
1905	[REDACTED]	4,149,562
1906	[REDACTED]	4,541,056
1907	[REDACTED]	4,898,276
1908	[REDACTED]	5,258,244
1909	[REDACTED]	5,807,994
1910	[REDACTED]	6,615,701
1911	[REDACTED]	7,656,833

PORT OF MONTREAL.

Total Tonnage.

1902	[REDACTED]	\$3,426,522
1904	[REDACTED]	4,211,672
1906	[REDACTED]	5,068,395
1908	[REDACTED]	5,548,028
1910	[REDACTED]	6,175,764
1911	[REDACTED]	6,613,271

Imports and Exports.

1901	[REDACTED]	\$121,292,349
1903	[REDACTED]	149,466,588
1905	[REDACTED]	154,131,968
1908	[REDACTED]	160,434,985
1909	[REDACTED]	173,262,423
1910	[REDACTED]	185,116,493
1911	[REDACTED]	201,066,256

Customs Receipts.

1901	[REDACTED]	\$9,423,252
1904	[REDACTED]	11,674,305
1905	[REDACTED]	12,294,830
1907	[REDACTED]	15,880,455
1910	[REDACTED]	17,724,184
1911	[REDACTED]	19,407,811

CANADA'S GREATEST NEWSPAPER.

BANK CLEARINGS.

1901	██████████	\$889,479,000
1903	██████████	1,113,978,000
1905	██████████	1,324,313,000
1908	██████████	1,487,316,000
1909	██████████	1,866,649,000
1910	██████████	2,088,558,000
1911	██████████	2,368,290,000

BUILDING PERMITS.

1901	██	\$2,368,372
1904	████	3,651,164
1907	██████	8,406,220
1910	██████████	15,715,859
1911*	██████████	28,770,634

* Greater Montreal.

REAL ESTATE TRANSACT.

1901	██	\$10,588,273
1903	████	12,380,550
1905	██████	17,559,925
1907	██████	23,970,925
1909	██████████	39,809,131
1911	██████████	71,921,391

STREET RAILWAY.

Passengers Carried.

1901	██████████	60,957,444
1902	██████████	65,024,978
1903	██████████	71,366,609
1904	██████████	78,197,076
1905	██████████	86,432,099
1906	██████████	100,772,166
1907	██████████	115,416,468
1908	██████████	121,089,145
1909	██████████	127,661,561
1910	██████████	143,678,529
1911	██████████	158,756,625

MONTREAL'S PLACE AMONG THE LEADING CITIES OF AMERICA.

The following table shows at a glance the standing of Montreal in comparison with the chief cities of the United States. The present and potential greatness of Canada's Metropolis as a buying centre, is fast being recognized by leading manufacturers, and the contest for supremacy in various lines of advertised products has begun in earnest. The conquest of Canada cannot be accomplished in a day. The market is widely diversified in character, and as may be expected in a new and progressive country, competition is keen. If a manufacturer wishes to obtain national distribution for his product, his first move should be to concentrate on the large centres like Montreal, Toronto, Ottawa, Quebec, Halifax, St. John, Hamilton, London, Winnipeg, Regina, Saskatoon, Calgary, Edmonton and Vancouver. These fourteen cities represent the principal jobbing centres of Canada, and would form the basis of future operations. If the manufacturer wishes to commence on a smaller scale, however, the city of Montreal is the logical starting point. One-fourteenth of Canada's total population is concentrated within a radius of ten miles of the Montreal City Hall, and it is a populace that is representative of the whole Dominion.

CITIES.	Population of City Proper. 1912	Surrounding Territory Radius of 10 miles.	Total Metropolitan Population.	Volume of Manufacturing. 1911.	Number of Manufacturing Wage Earners. 1911.	Average Wage. 1911.	Bank Clearings. 1911.	Building Activity. 1911.
Chicago	2,185,283	261,638	2,446,921	\$1,337,050,787	290,380	\$624	\$13,925,709,802	\$105,299,000
Philadelphia	1,549,006	423,334	1,972,342	527,943,309	374,678	517	7,691,842,937	30,970,000
Boston	670,585	849,885	1,520,470	298,091,628	70,992	590	8,330,716,582	19,287,000
Pittsburgh	553,905	508,950	1,062,855	251,600,433	67,474	617	2,520,288,912	12,300,000
St. Louis	687,029	141,704	828,733	374,229,853	99,237	561	3,859,681,136	18,613,000
Baltimore	558,485	100,230	658,717	212,165,212	78,268	432	1,767,692,328	8,901,000
Cleveland	592,607	52,607	645,214	240,961,141	76,914	574	1,012,557,805	16,994,000
Cincinnati	363,591	200,213	563,804	232,482,670	70,300	514	1,277,555,300	11,808,000
Montreal, Can.	446,197	83,692	529,889	210,000,000	58,000	586	2,368,496,000	25,820,000
Minneapolis	301,408	10,104	326,236	170,250,368	26,102	579	1,068,090,893	13,735,000
St. Paul	214,744	53,646,185	17,215	552	531,574,516	8,915,000
Detroit	465,766	35,216	500,982	180,266,321	58,654	512	968,647,059	19,014,000
Buffalo	423,715	64,946	488,661	206,329,022	52,280	545	516,876,770	10,355,000
Milwaukee	373,857	53,318	427,175	194,434,163	52,248	504	696,732,719	12,463,000
Providence	224,326	171,616	395,942	128,773,348	47,764	630	404,335,100	4,807,000
Washington	331,069	36,900	367,969	23,702,822	7,558	639	368,585,028	16,562,000
Kansas City, Mo.	248,351	9,734	346,869	49,802,368	13,246	589	2,578,730,359	13,274,000
Louisville	233,920	62,230	296,156	116,483,775	30,982	476	674,533,453	6,586,000
Rochester	218,149	30,363	248,512	115,846,318	36,928	519	243,546,064	9,389,000
Indianapolis	233,650	4,133	237,783	115,119,130	32,070	510	41,157,899	5,348,000
Denver	213,381	5,933	219,314	51,324,574	11,606	763	456,997,827	6,066,000
Totals	11,047,120	3,106,076	13,235,329	\$5,332,485,327	1,574,866	\$559	\$51,675,201,571	\$337,498,000

