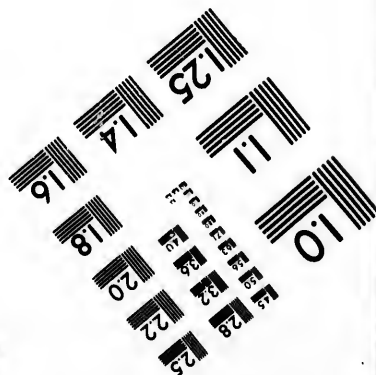

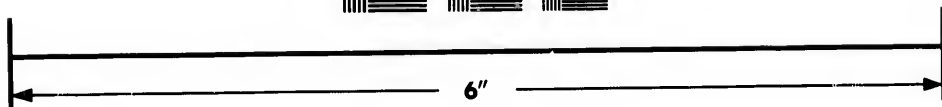



**IMAGE EVALUATION
TEST TARGET (MT-3)**



**Photographic
Sciences
Corporation**

23 WEST MAIN STREET
WEBSTER, N.Y. 14580
(716) 872-4503

14
12.8
12.5
12
11.8
11
10
9.5
9
8.5
8
7.5
7
6.5
6
5.5
5
4.5
4
3.5
3
2.5
2
1.8

**CIHM/ICMH
Microfiche
Series.**

**CIHM/ICMH
Collection de
microfiches.**



Canadian Institute for Historical Microreproductions / Institut canadien de microreproductions historiques

11
10
9.5
9
8.5
8
7.5
7
6.5
6
5.5
5
4.5
4
3.5
3
2.5
2
1.8

© 1984

Technical and Bibliographic Notes/Notes techniques et bibliographiques

The institute has attempted to obtain the best original copy available for filming. Features of this copy which may be bibliographically unique, which may alter any of the images in the reproduction, or which may significantly change the usual method of filming, are checked below.

L'Institut a microfilmé le meilleur exemplaire qu'il lui a été possible de se procurer. Les détails de cet exemplaire qui sont peut-être uniques du point de vue bibliographique, qui peuvent modifier une image reproduite, ou qui peuvent exiger une modification dans la méthode normale de filmage sont indiqués ci-dessous.

- Coloured covers/
Couverture de couleur
- Covers damaged/
Couverture endommagée
- Covers restored and/or laminated/
Couverture restaurée et/ou pelliculée
- Cover title missing/
Le titre de couverture manque
- Coloured maps/
Cartes géographiques en couleur
- Coloured ink (i.e. other than blue or black)/
Encre de couleur (i.e. autre que bleue ou noire)
- Coloured plates and/or illustrations/
Planches et/ou illustrations en couleur
- Bound with other material/
Relié avec d'autres documents
- Tight binding may cause shadows or distortion
along interior margin/
La reliure serrée peut causer de l'ombre ou de la
distortion le long de la marge intérieure
- Blank leaves added during restoration may
appear within the text. Whenever possible, these
have been omitted from filming/
Il se peut que certaines pages blanches ajoutées
lors d'une restauration apparaissent dans le texte,
mais, lorsque cela était possible, ces pages n'ont
pas été filmées.
- Additional comments:/
Commentaires supplémentaires:

- Coloured pages/
Pages de couleur
- Pages damaged/
Pages endommagées
- Pages restored and/or laminated/
Pages restaurées et/ou pelliculées
- Pages discoloured, stained or foxed/
Pages décolorées, tachetées ou piquées
- Pages detached/
Pages détachées
- Showthrough/
Transparence
- Quality of print varies/
Qualité inégale de l'impression
- Includes supplementary material/
Comprend du matériel supplémentaire
- Only edition available/
Seule édition disponible
- Pages wholly or partially obscured by errata
slips, tissues, etc., have been refilmed to
ensure the best possible image/
Les pages totalement ou partiellement
obscurcies par un feuillet d'errata, une pelure,
etc., ont été filmées à nouveau de façon à
obtenir la meilleure image possible.

This item is filmed at the reduction ratio checked below/
Ce document est filmé au taux de réduction indiqué ci-dessous.

10X	14X	18X	22X	26X	30X
<input type="checkbox"/>	<input type="checkbox"/>	<input type="checkbox"/>	<input type="checkbox"/>	<input type="checkbox"/>	<input checked="" type="checkbox"/>
12X	16X	20X	24X	28X	32X

The copy filmed here has been reproduced thanks to the generosity of:

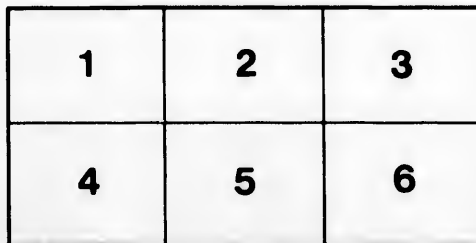
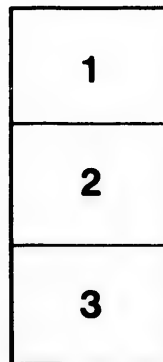
Library Division
Provincial Archives of British Columbia

The images appearing here are the best quality possible considering the condition and legibility of the original copy and in keeping with the filming contract specifications.

Original copies in printed paper covers are filmed beginning with the front cover and ending on the last page with a printed or illustrated impression, or the back cover when appropriate. All other original copies are filmed beginning on the first page with a printed or illustrated impression, and ending on the last page with a printed or illustrated impression.

The last recorded frame on each microfiche shall contain the symbol \rightarrow (meaning "CONTINUED"), or the symbol ∇ (meaning "END"), whichever applies.

Maps, plates, charts, etc., may be filmed at different reduction ratios. Those too large to be entirely included in one exposure are filmed beginning in the upper left hand corner, left to right and top to bottom, as many frames as required. The following diagrams illustrate the method:



L'exemplaire filmé fut reproduit grâce à la générosité de:

Library Division
Provincial Archives of British Columbia

Les images suivantes ont été reproduites avec le plus grand soin, compte tenu de la condition et de la netteté de l'exemplaire filmé, et en conformité avec les conditions du contrat de filmage.

Les exemplaires originaux dont la couverture en papier est imprimée sont filmés en commençant par le premier plat et en terminant soit par la dernière page qui comporte une empreinte d'impression ou d'illustration, soit par le second plat, selon le cas. Tous les autres exemplaires originaux sont filmés en commençant par la première page qui comporte une empreinte d'impression ou d'illustration et en terminant par la dernière page qui comporte une telle empreinte.

Un des symboles suivants apparaîtra sur la dernière image de chaque microfiche, selon le cas: le symbole \rightarrow signifie "A SUIVRE", le symbole ∇ signifie "FIN".


Les cartes, planches, tableaux, etc., peuvent être filmés à des taux de réduction différents. Lorsque le document est trop grand pour être reproduit en un seul cliché, il est filmé à partir de l'angle supérieur gauche, de gauche à droite, et de haut en bas, en prenant le nombre d'images nécessaire. Les diagrammes suivants illustrent la méthode.

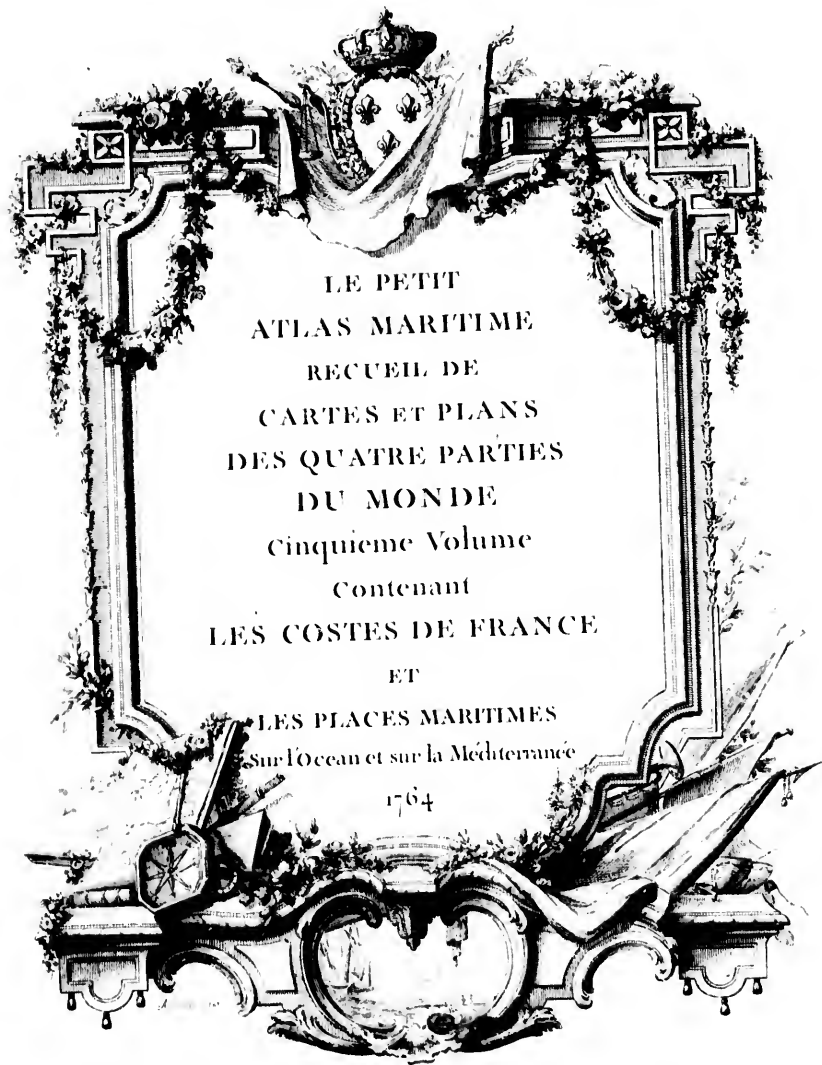
tails
du
odifier
une
image

rrata
to

pelure,
on à







LE PETIT
ATLAS MARITIME
RECUEIL DE
CARTES ET PLANS
DES QUATRE PARTIES
DU MONDE
Cinquieme Volume
Contenant
LES COSTES DE FRANCE

ET
LES PLACES MARITIMES
Sur l'Océan et sur la Méditerranée

1764

24

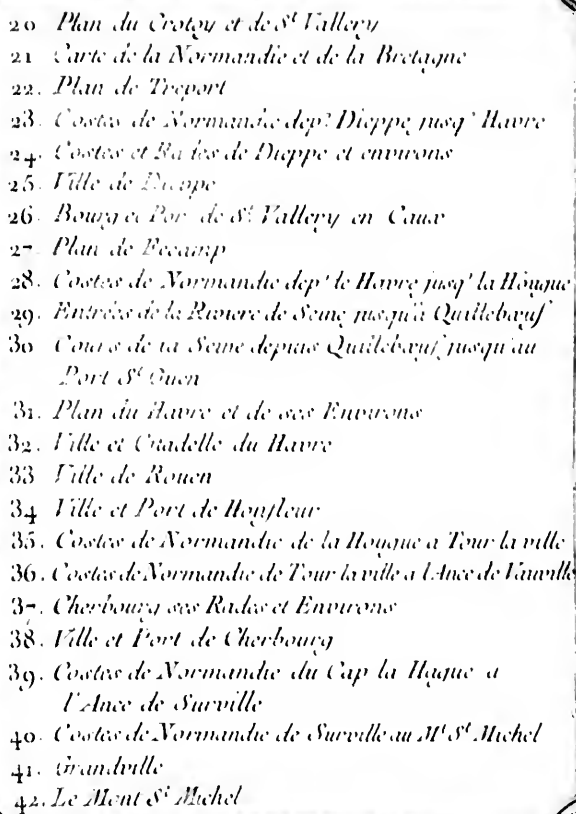
25

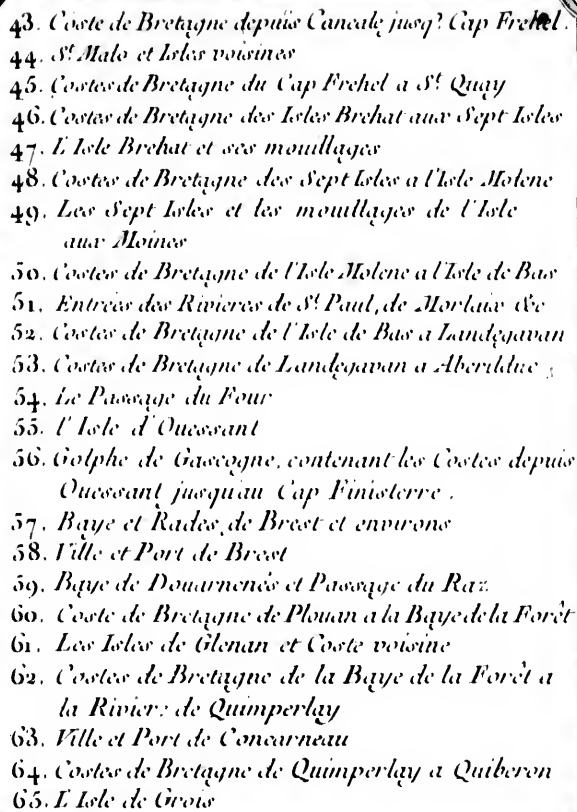
26

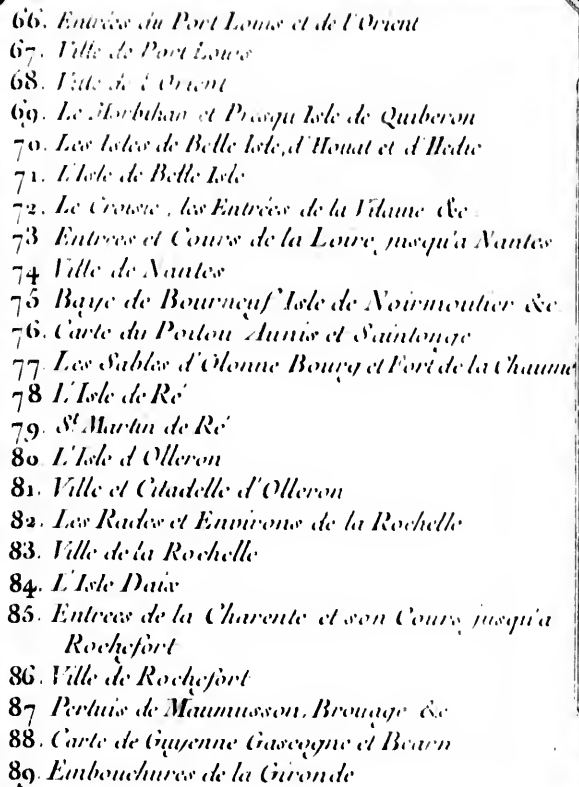
27

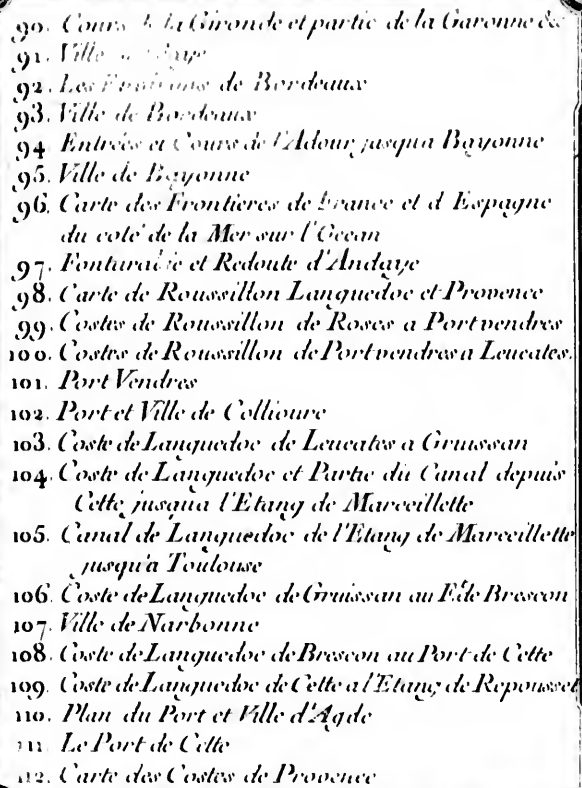
Table des Cartes et Plans du V^e Volume

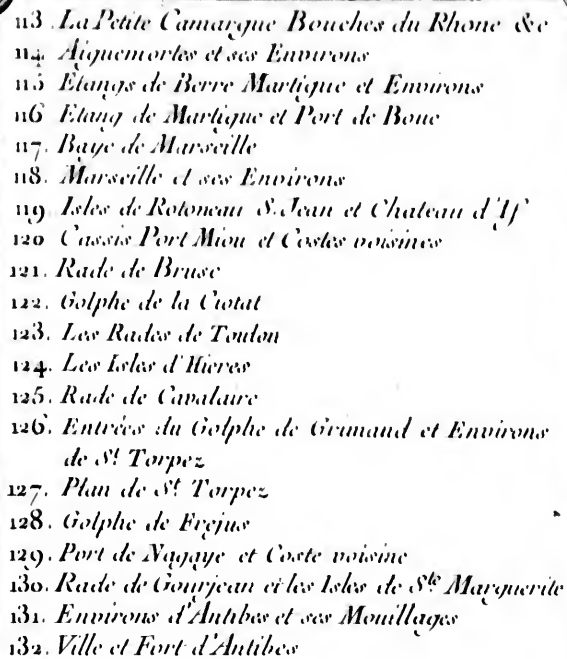
1. Carte Générale du Royaume de France
2. Costes de France et d'Espagne sur l'Océan et sur la Mer Méditerranée
3. Carte de la Manche
4. Costes de Flandres et de Picardie depuis Nieuport jusqu'à Calais
5. Rade de Dunkerque et ses Bancs
6. Dunkerque, Harlik, et leurs Canaux
7. Ville de Dunkerque
8. Ville de Gravelines
9. Costes de Picardie depuis Calais jusqu'à Groffliers
10. Costes et Rades de Calais et Environs
11. Ville de Calais
12. Fort de Niculay et Environs
13. Ville d'Ambleteuse
14. Rades de Boulogne et Environs
15. Ville de Boulogne
16. Entrées de la Canche jusqu'à Montreuil
17. Costes de Picardie et Normandie depuis Groffliers jusqu'à Criel.
18. Entrées de la Somme et la Côte aux environs
19. Cours de la Somme depuis S^tValéry jusqu'à Abbeville.

- 
20. *Plan du Cottoy et de s^t Valtery*
 21. *Carte de la Normandie et de la Bretagne*
 22. *Plan de Treport*
 23. *Costes de Normandie dep^s Dieppe jusq^z Havre*
 24. *Costes et Baies de Dieppe et environs*
 25. *Ville de Eu*
 26. *Bourg et Port de s^t Valtery en Cauv*
 27. *Plan de Becamp*
 28. *Costes de Normandie dep^s le Havre jusq^z la Hougue*
 29. *Entrées de la Riviere de Seine jusq^z à Quillebœuf*
 30. *Costes de la Seine depuis Quillebœuf jusq^z au Port s^t Ouen*
 31. *Plan du Havre et de ses Environs*
 32. *Ville et Citadelle du Havre*
 33. *Ville de Rouen*
 34. *Ville et Port de Honfleur*
 35. *Costes de Normandie de la Hougue à Tour la ville*
 36. *Costes de Normandie de Tour la ville à l'Ance de Fauville*
 37. *Cherbourg ses Rades et Environs*
 38. *Ville et Port de Cherbourg*
 39. *Costes de Normandie du Cap la Hague à l'Ance de Surville*
 40. *Costes de Normandie de Surville au M^t s^t Michel*
 41. *Grandville*
 42. *Le Mont s^t Michel*


- 
43. *Coste de Bretagne depuis Cancale jusq^z Cap Fréhel.*
 44. *S^t Malo et Isles voisines*
 45. *Costes de Bretagne du Cap Fréhel a S^t Quay*
 46. *Costes de Bretagne des Isles Brehat aux Sept Isles*
 47. *L'Isle Brehat et ses mouillages*
 48. *Costes de Bretagne des Sept Isles a l'Isle Molene*
 49. *Les Sept Isles et les mouillages de l'Isle aux Moines*
 50. *Costes de Bretagne de l'Isle Molene a l'Isle de Bas*
 51. *Entrée des Rivières de S^t Paul, de Morlaix &c*
 52. *Costes de Bretagne de l'Isle de Bas a Landévan*
 53. *Costes de Bretagne de Landévan a Aberluduc*
 54. *Le Passage du Four*
 55. *l'Isle d'Ouessant*
 56. *Golphe de Gascogne, contenant les Costes depuis Ouessant jusqu'au Cap Finistère.*
 57. *Baye et Rades, de Brest et environs*
 58. *Ville et Port de Brest*
 59. *Baye de Douarnenez et Passage du Raz.*
 60. *Coste de Bretagne de Plouan a la Baye de la Forêt*
 61. *Les Isles de Glenan et Coste voisine*
 62. *Costes de Bretagne de la Baye de la Forêt a la Rivière de Quimperlay*
 63. *Ville et Port de Concarneau*
 64. *Costes de Bretagne de Quimperlay a Quiberon*
 65. *L'Isle de Groix*

- 
66. *Entrées du Port Louis et de l'Orient*
 67. *Ville de Port Louis*
 68. *Vûs de l'Orient*
 69. *Le Morbihan et Presqu'Isle de Quiberon*
 70. *Les Isles de Belle Isle, d'Houat et d'Helic*
 71. *L'Isle de Belle Isle*
 72. *Le Croisic, les Entrées de la Vilaine &c*
 73. *Entrées et Cours de la Loire, jusqu'à Nantes*
 74. *Ville de Nantes*
 75. *Baye de Bourneuf, Isle de Noirmoutier &c*
 76. *Carte du Poutou Aunis et Saintonge*
 77. *Les Sables d'Olonne Bourg et Port de la Chaume*
 78. *L'Isle de Ré*
 79. *S^t Martin de Ré*
 80. *L'Isle d'Oleron*
 81. *Ville et Citadelle d'Oleron*
 82. *Les Rades et Environs de la Rochelle*
 83. *Ville de la Rochelle*
 84. *L'Isle Daix*
 85. *Entrées de la Charente et son Cours, jusqu'à Rochefort*
 86. *Ville de Rochefort*
 87. *Peruis de Maumusson, Brouage &c*
 88. *Carte de Guyenne Gascogne et Bearn*
 89. *Embouchures de la Gironde*

- 
90. *Cours de la Gironde et partie de la Garonne de*
 91. *Ville de Baye*
 92. *Les Frontiers de Bordeaux*
 93. *Ville de Bordeaux*
 94. *Entrées et Cours de l'Adour jusqu'à Bayonne*
 95. *Ville de Bayonne*
 96. *Carte des Frontières de France et d'Espagne*
du côté de la Mer sur l'Océan
 97. *Fontarabie et Redoute d'Andaye*
 98. *Carte de Roussillon Languedoc et Provence*
 99. *Costes de Roussillon de Roses à Port Vendres*
 100. *Costes de Roussillon de Port Vendres à Leucates*
 101. *Port Vendres*
 102. *Port et Ville de Collioure*
 103. *Coste de Languedoc de Leucates à Gruissan*
 104. *Coste de Languedoc et Partie du Canal depuis*
Cette jusqu'à l'Etang de Marceillette
 105. *Canal de Languedoc de l'Etang de Marceillette*
jusqu'à Toulouse
 106. *Coste de Languedoc de Gruissan au Fils Brecon*
 107. *Ville de Narbonne*
 108. *Coste de Languedoc de Brecon au Port de Cette*
 109. *Coste de Languedoc de Cette à l'Etang de Repousset*
 110. *Plan du Port et Ville d'Agde*
 111. *Le Port de Cette*
 112. *Carte des Costes de Provence*

- 
113. *La Petite Camargue Bouches du Rhone &c*
 114. *Aiguemortes et ses Environs*
 115. *Étangs de Berre Martigue et Environs*
 116. *Étang de Martigue et Port de Bouc*
 117. *Baye de Marseille*
 118. *Marseille et ses Environs*
 119. *Isles de Rotonau S. Jean et Chateau d'If*
 120. *Cassis Port Miou et Costes voisines*
 121. *Rade de Brusc*
 122. *Golphe de la Ciotat*
 123. *Les Rades de Toulon*
 124. *Les Isles d'Hyères*
 125. *Rade de Cavalaire*
 126. *Entrées du Golphe de Grimaud et Environs
de S^t Torpez*
 127. *Plan de S^t Torpez*
 128. *Golphe de Frejus*
 129. *Port de Nappay et Coste voisine*
 130. *Rade de Gourjean et les Isles de S^{te} Marguerite*
 131. *Environs d'Antibes et ses Mouillages*
 132. *Ville et Fort d'Antibes*

Fin du Cinquieme Volume







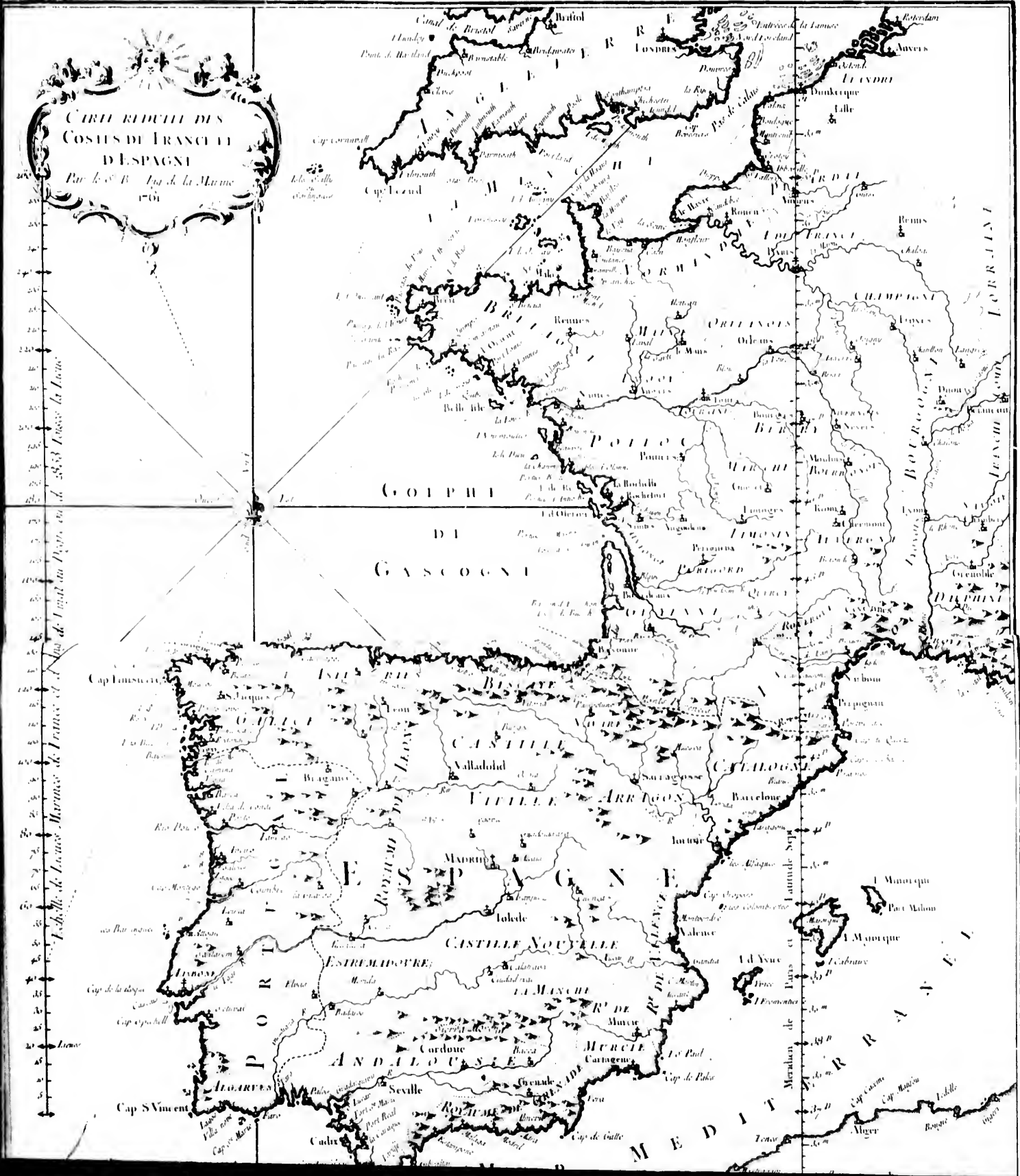
CARTE DE
LA FRANCE

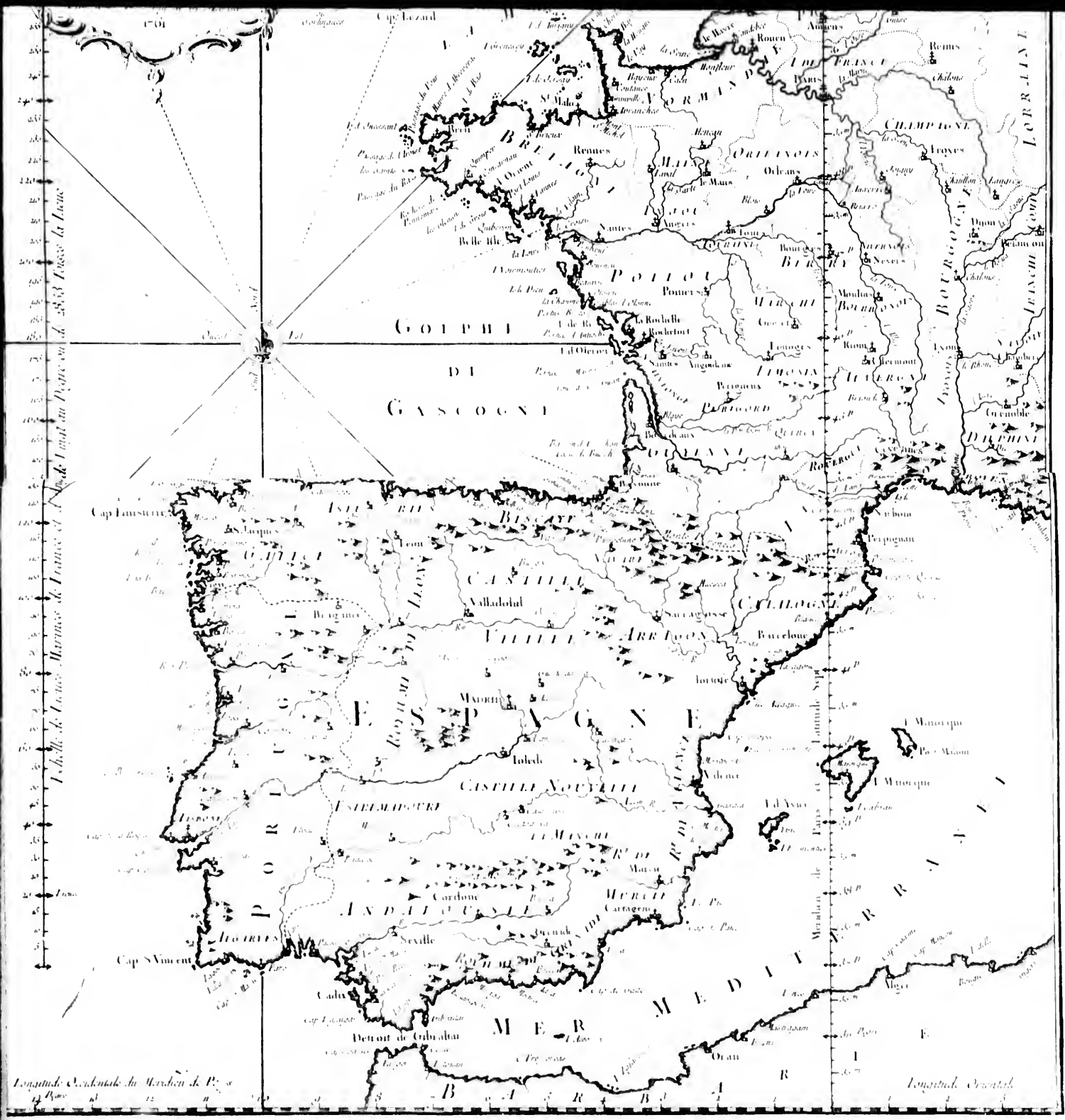
Echelle de Lince commune
de France de 25 au Degré







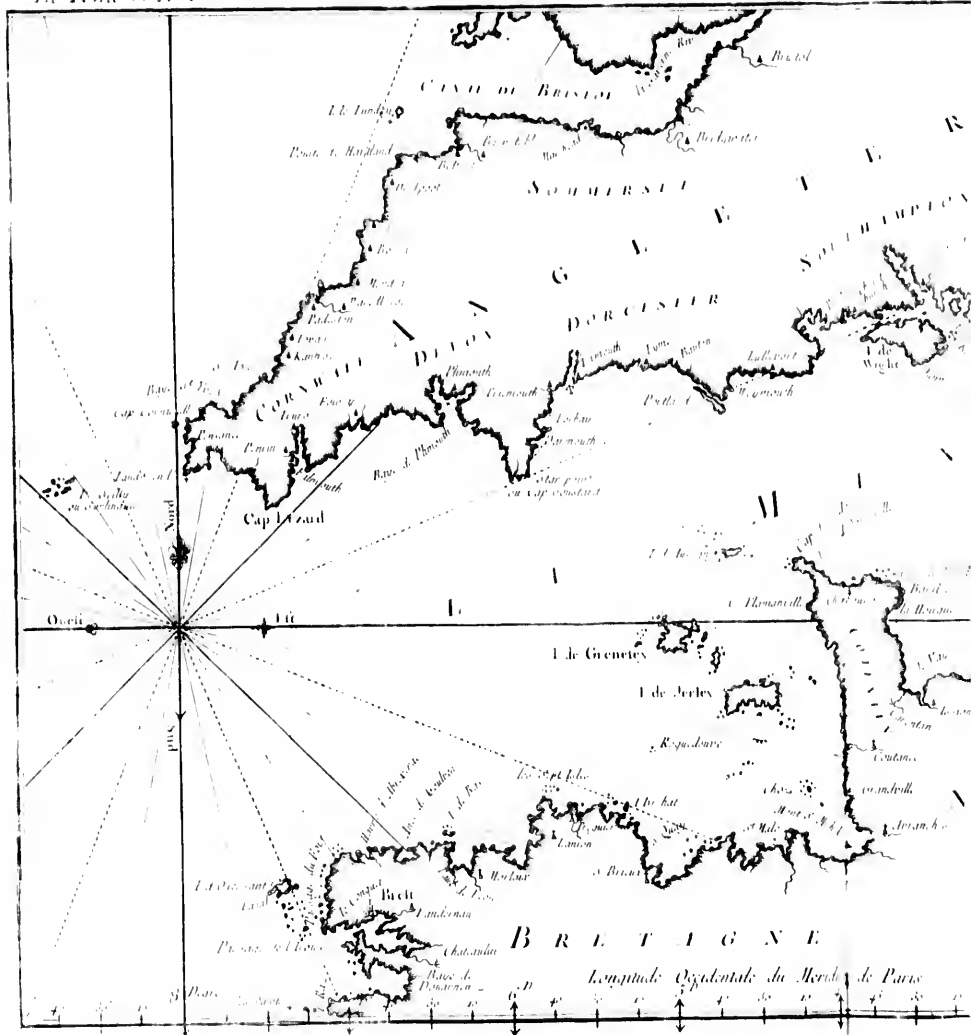


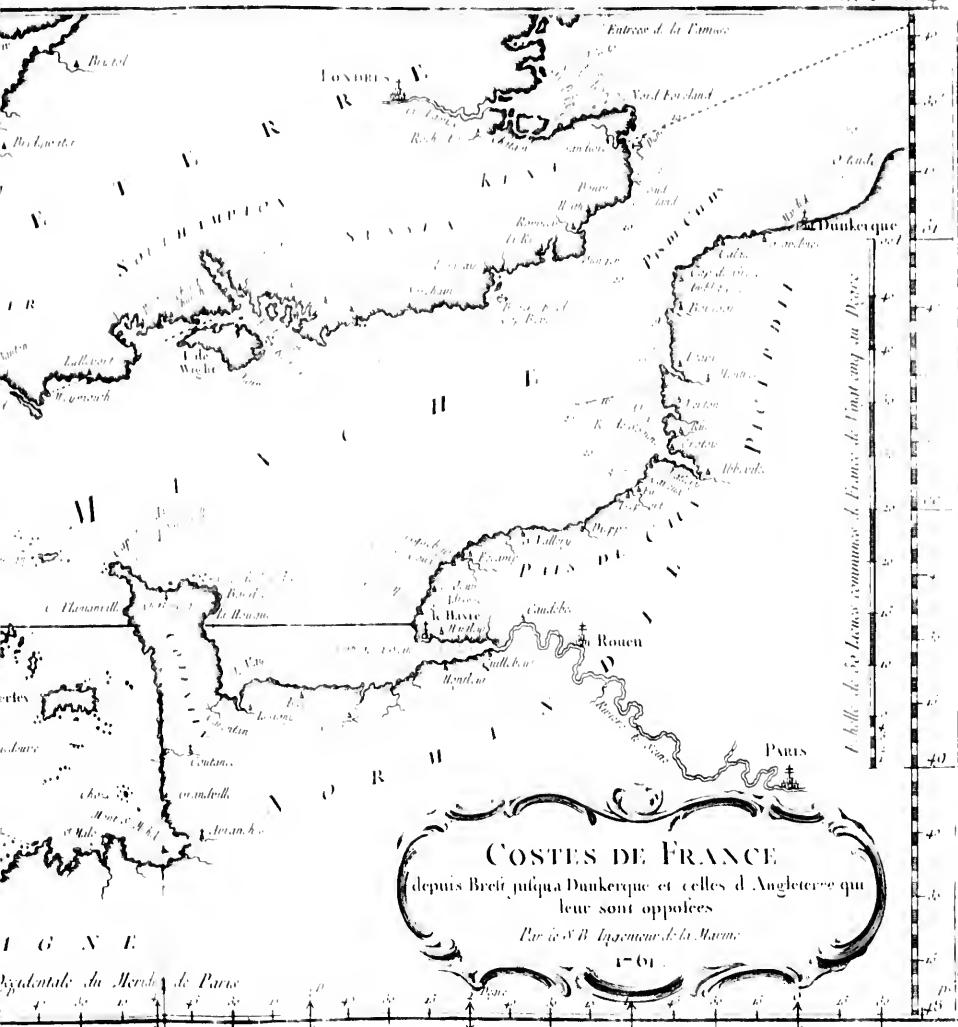













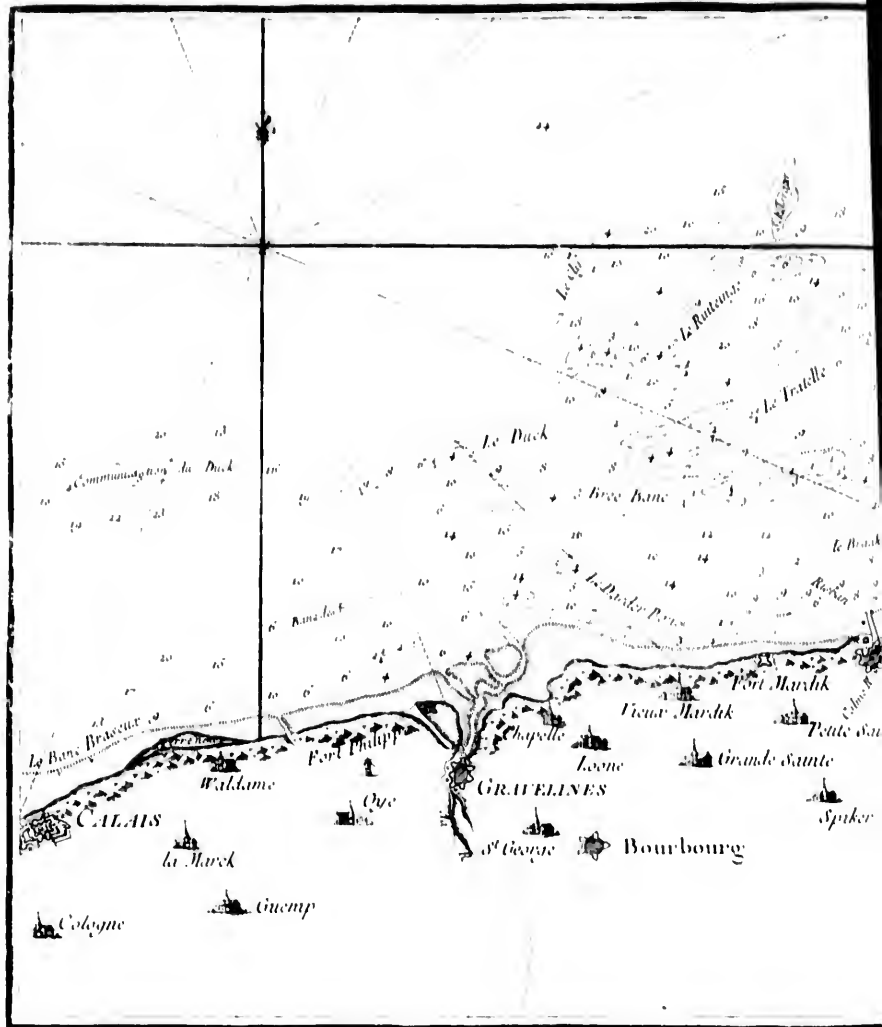
COSTES DE FRANCE
 depuis Breit julqua Dunkerque et celles d'Angleterre qui
 leur sont oppolees
 Par le S.B. Ligencour de la Marine
 1701

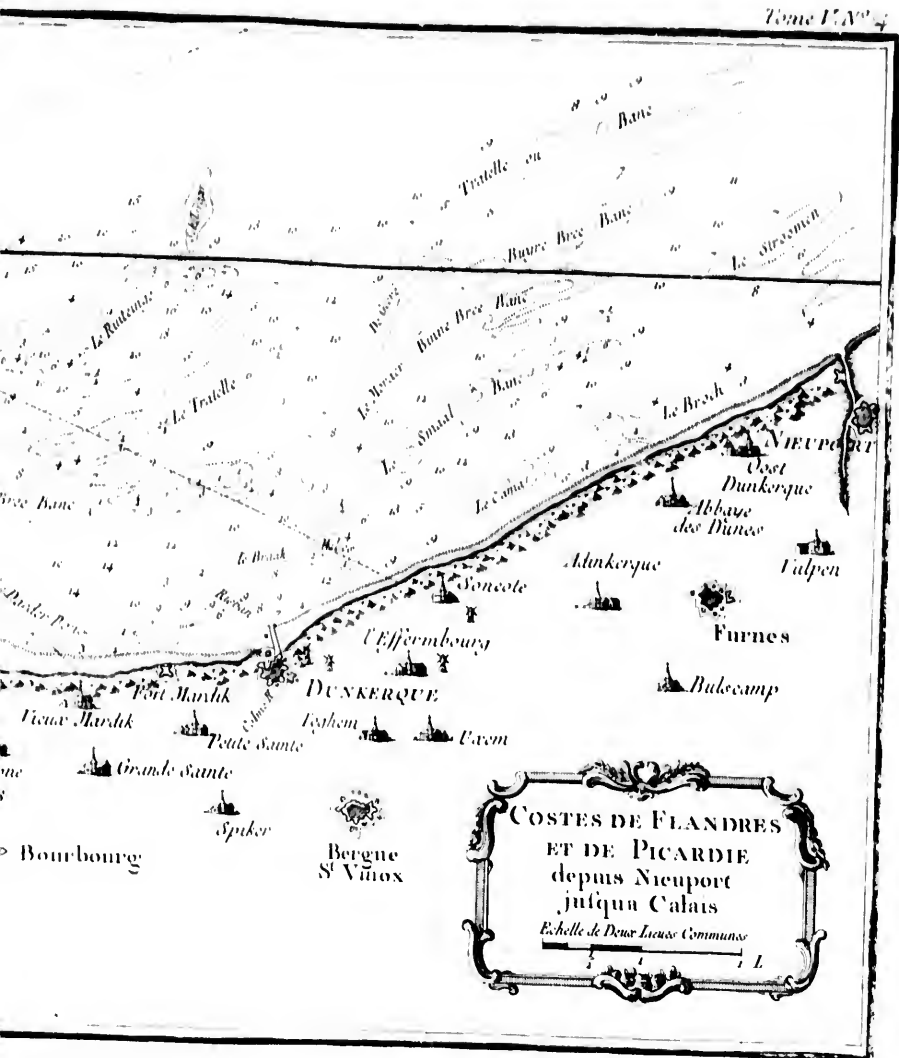
Occidentale du Meridi de Paris


Meridi de Paris

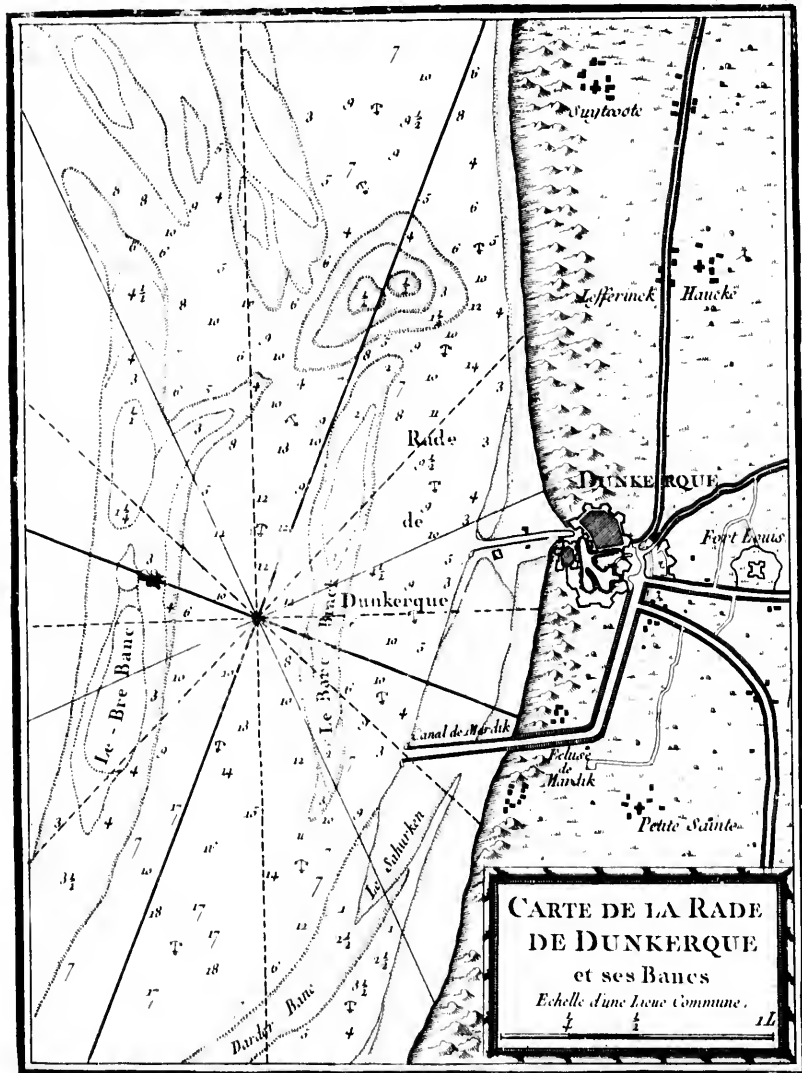















**CARTE DE LA RADE
DE DUNKERQUE
et ses Bancs**

Echelle d'une Ligne Commune.
1/2 1/4 1/2







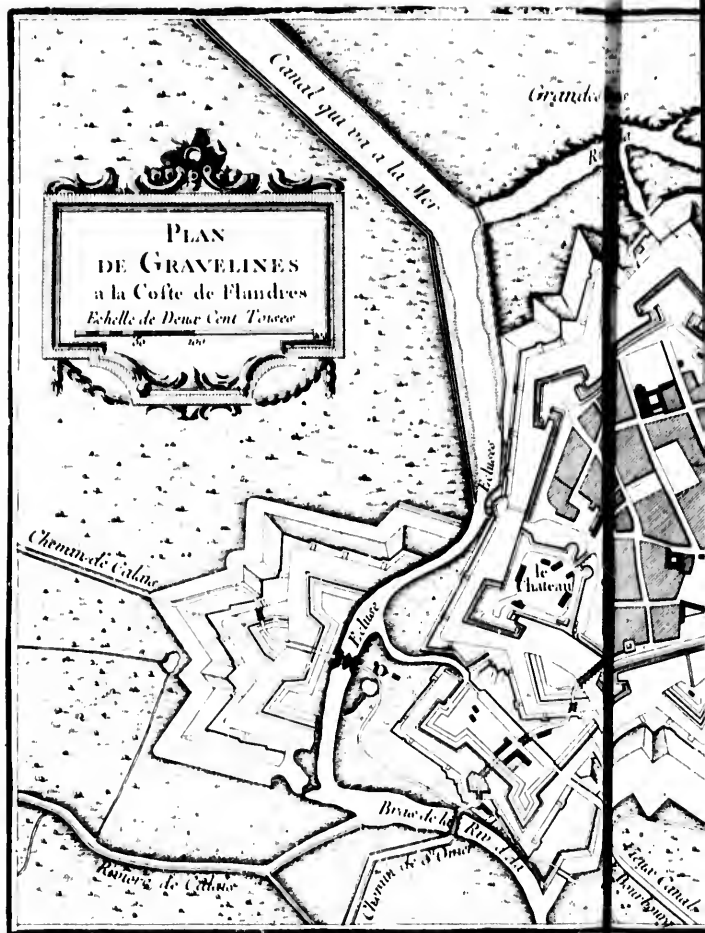










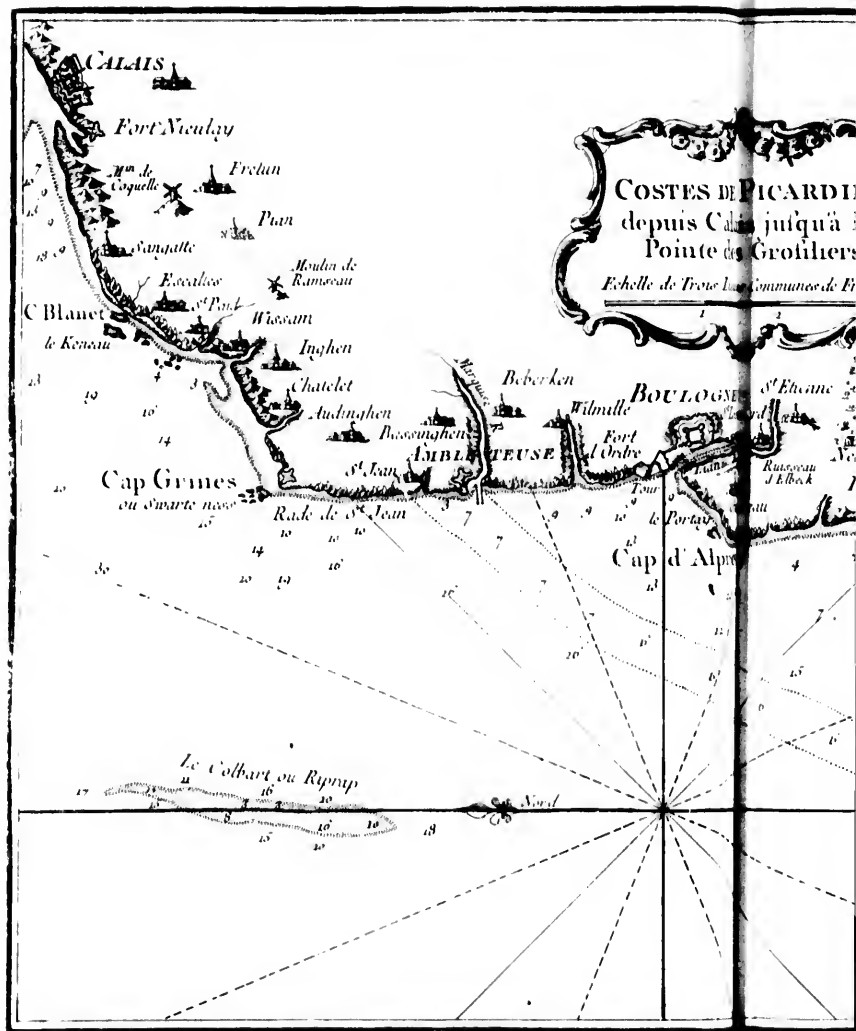






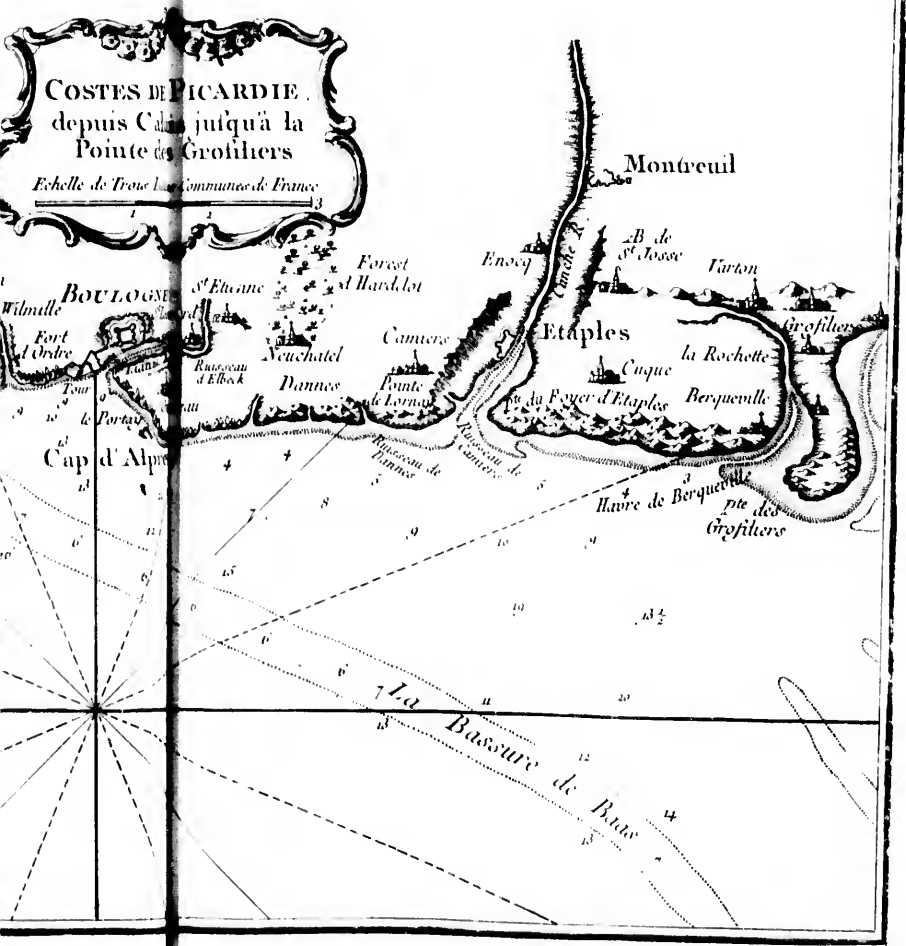





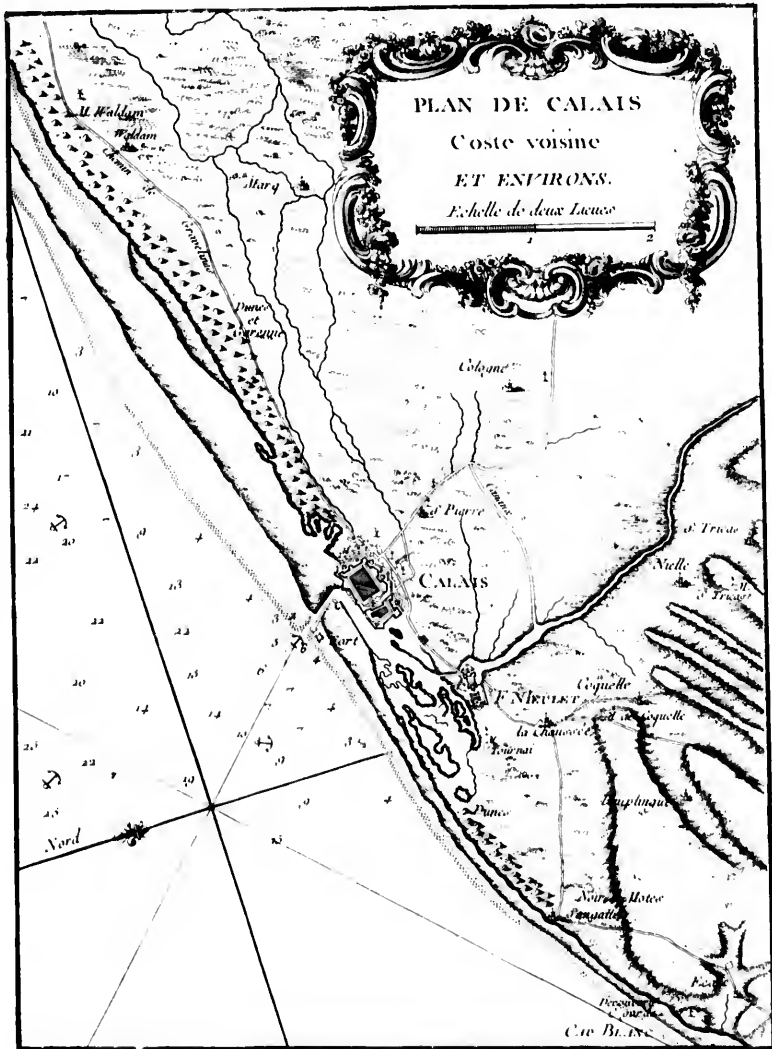


COSTES DE PICARDIE
depuis Calais jusqu'à la
Pointe des Groihiers


Echelle de Trois Lieues Communales de France



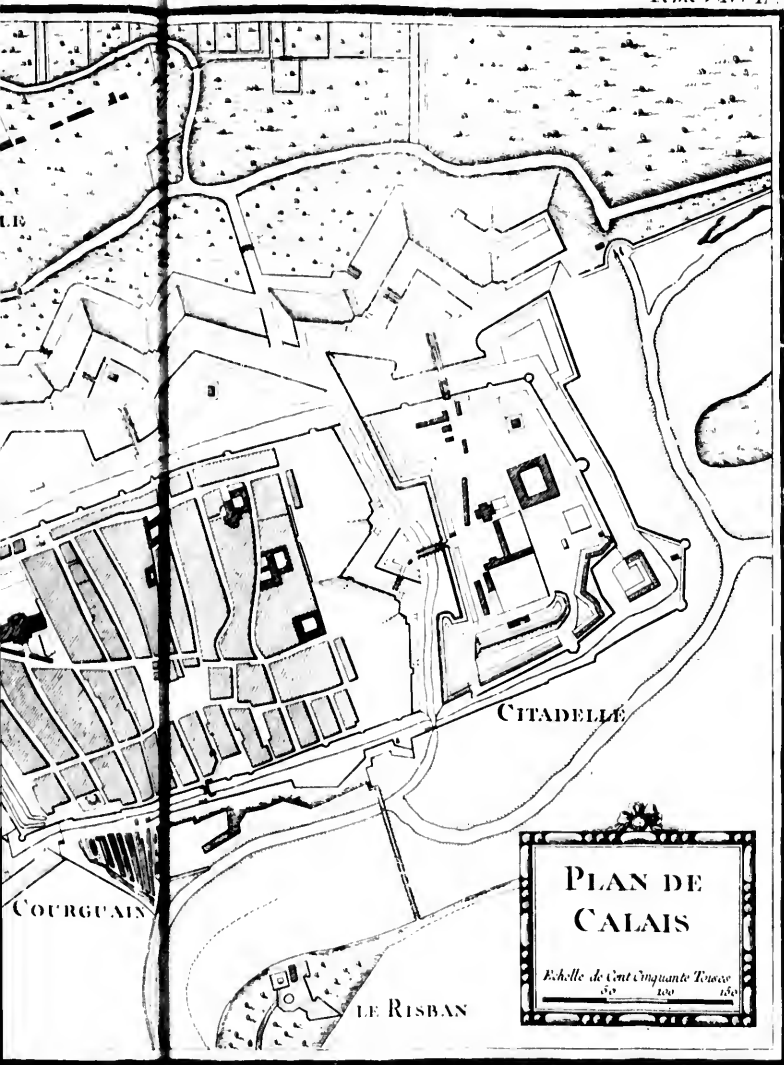




2








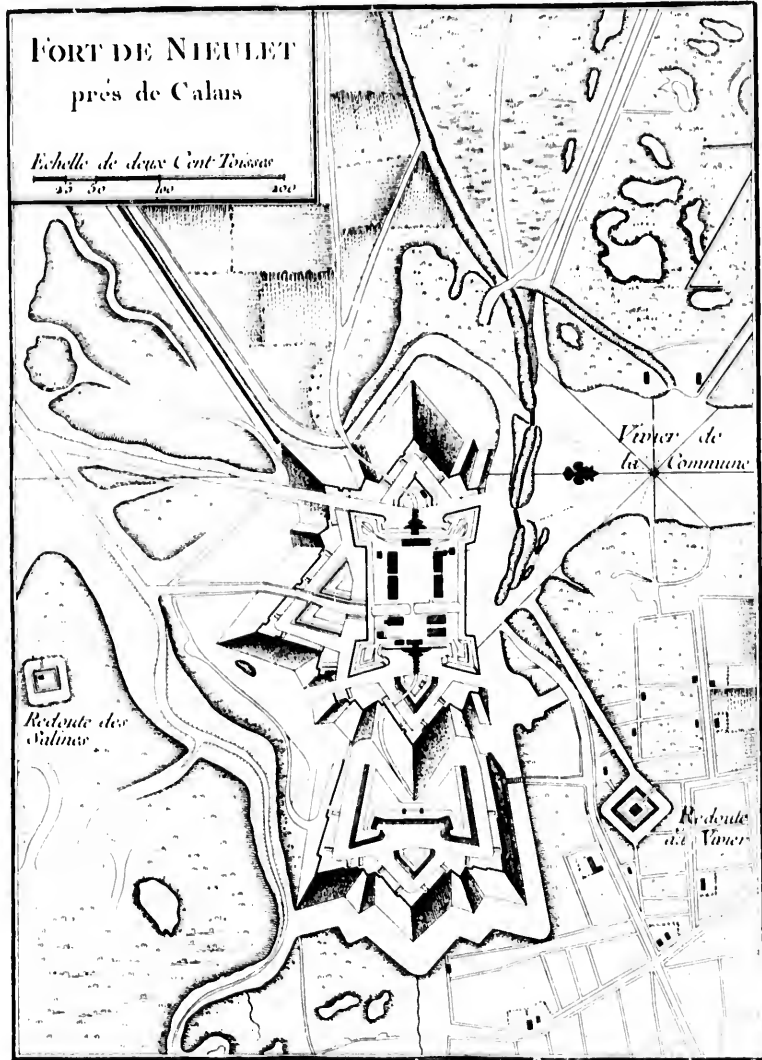
CITADELLE


COURGUAIN

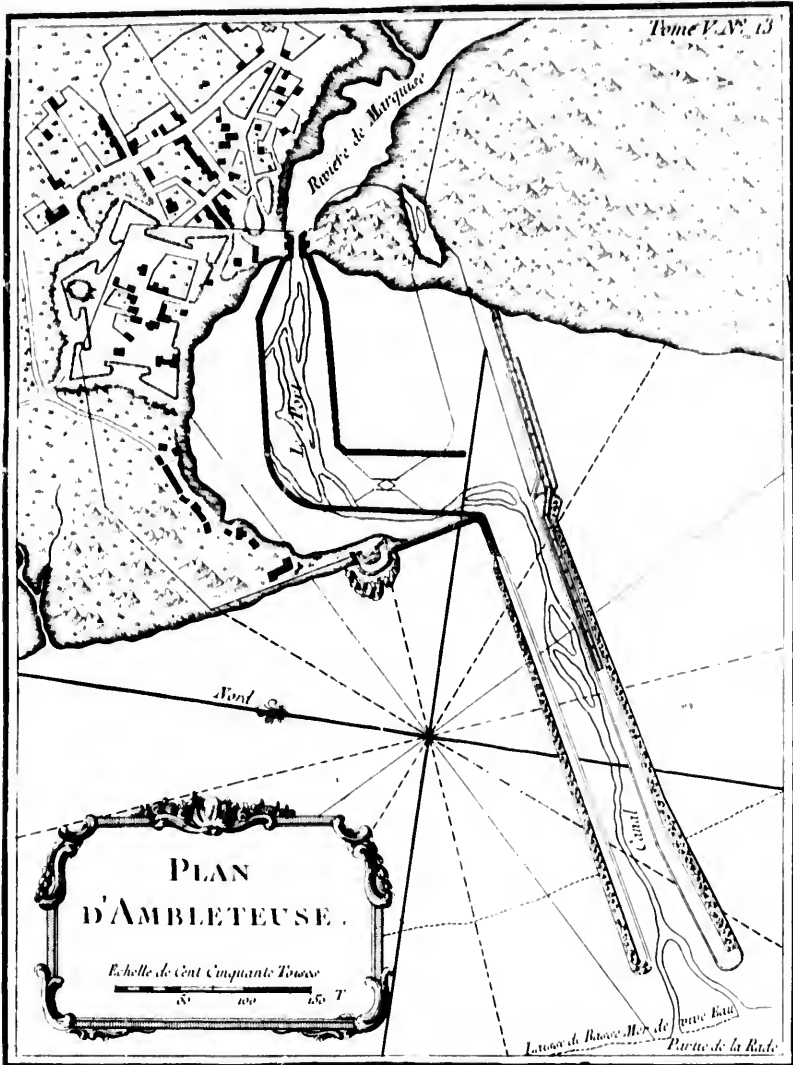
LE RISBAN


PLAN DE
CALAIS
Echelle de Cent cinquante Toises
50 100 150

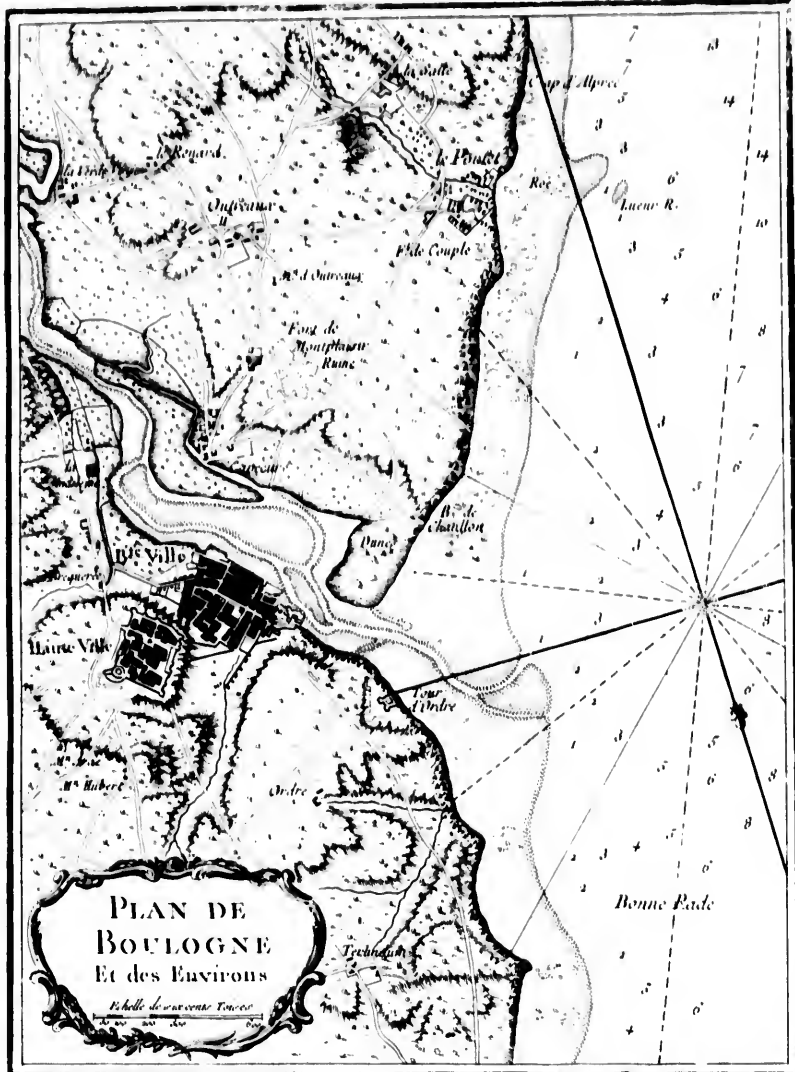





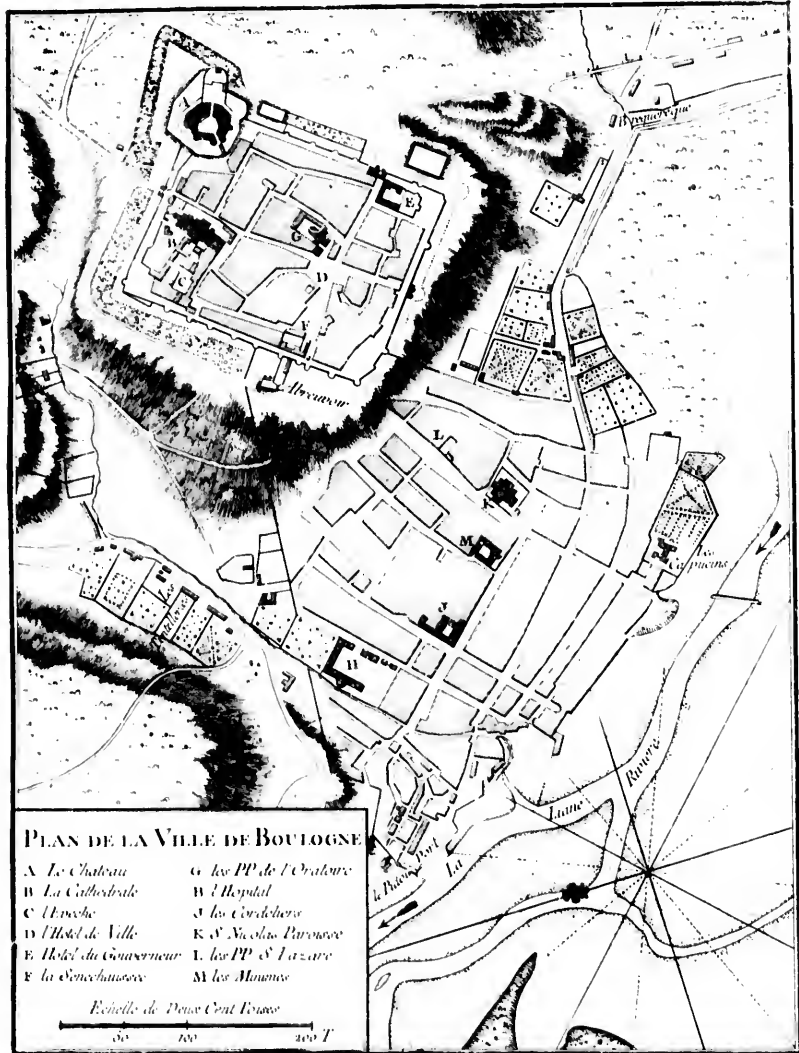














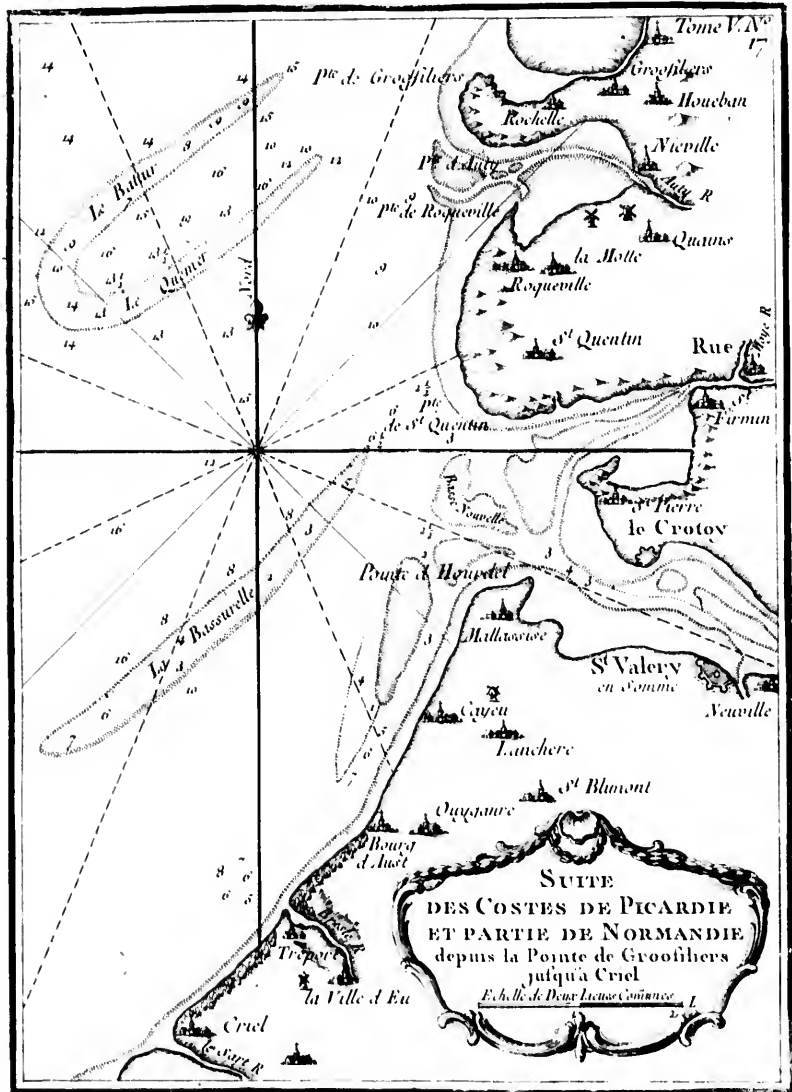
PLAN DE LA VILLE DE BOULOGNE


- | | |
|-----------------------|------------------------|
| A Le Château | G les PP de l'Oratoire |
| B La Cathédrale | H l'Hôpital |
| C l'Évêché | J les Cordeliers |
| D l'Hôtel de Ville | K & Nicolas Paroisse |
| E Hôtel du Gouverneur | L les PP & Lazare |
| F la Citadelle | M les Minimes |


Échelle de Deux Cent Toises
 50 100 200 T

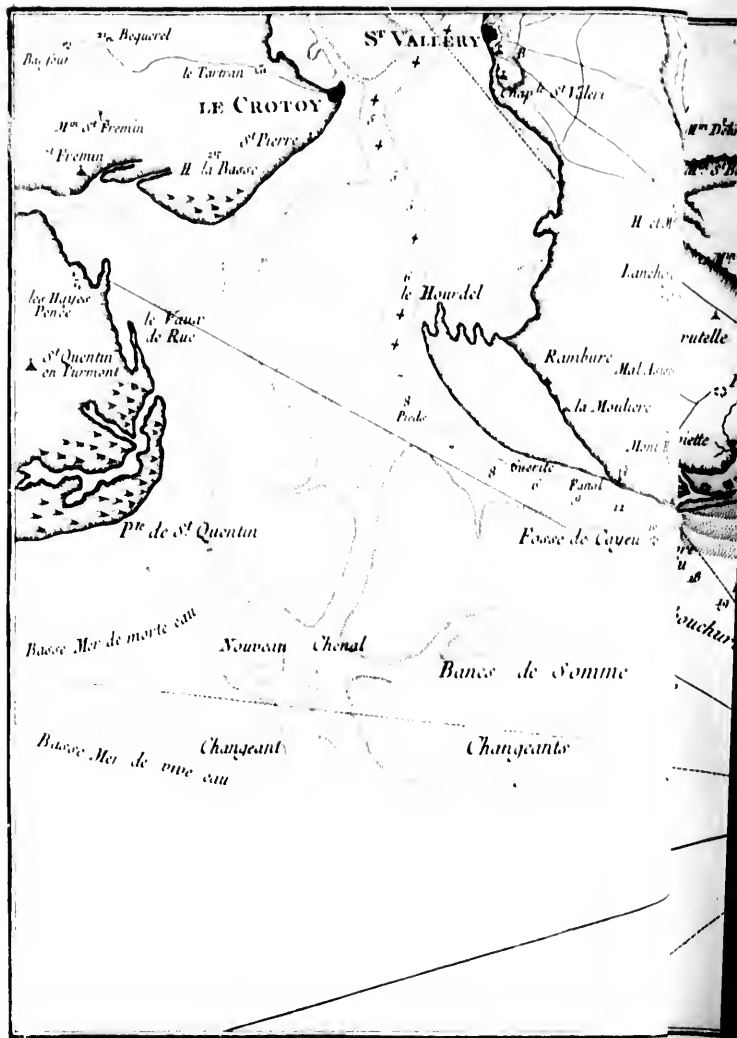













CARTE DES ENTREES
DE LA RIVIERE DE SOMME
et de la Côte depuis
S^t Vallery jusqu'à Treport

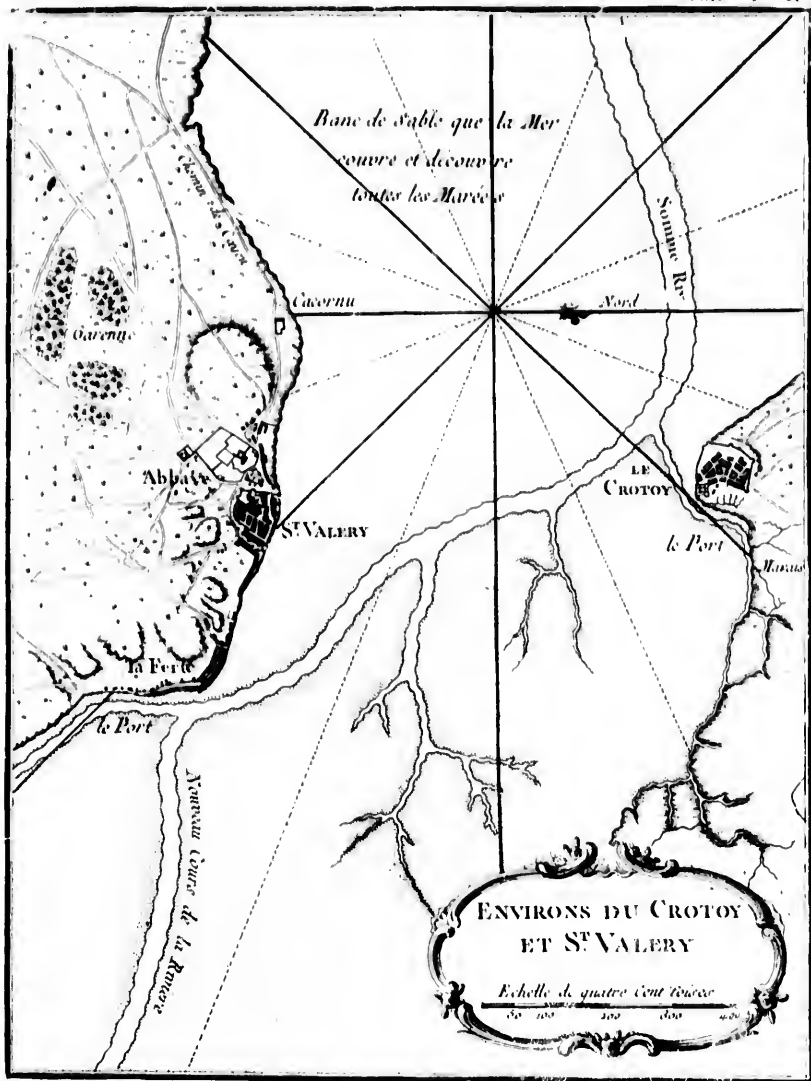
Echelle de M^lle Toise
0 100 200 300 400 500




















M A N C H E




CARTE
DE LA
NORMANDIE
ET DE LA
BRETAGNE

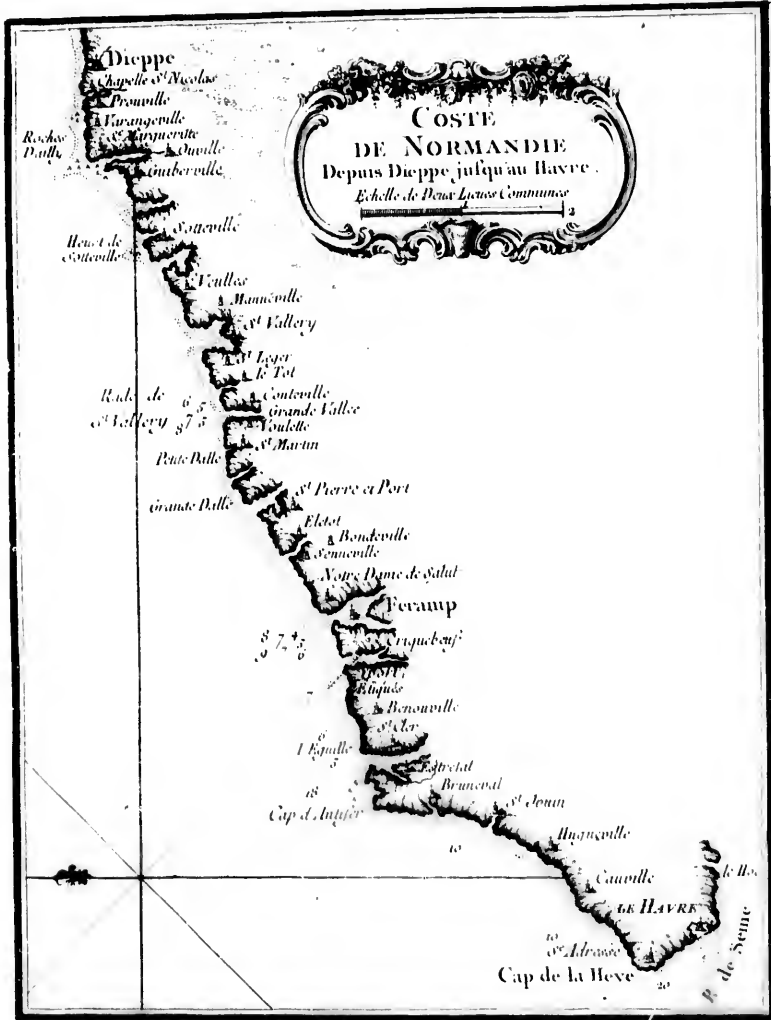
Echelle de Vingt Lieues Communes



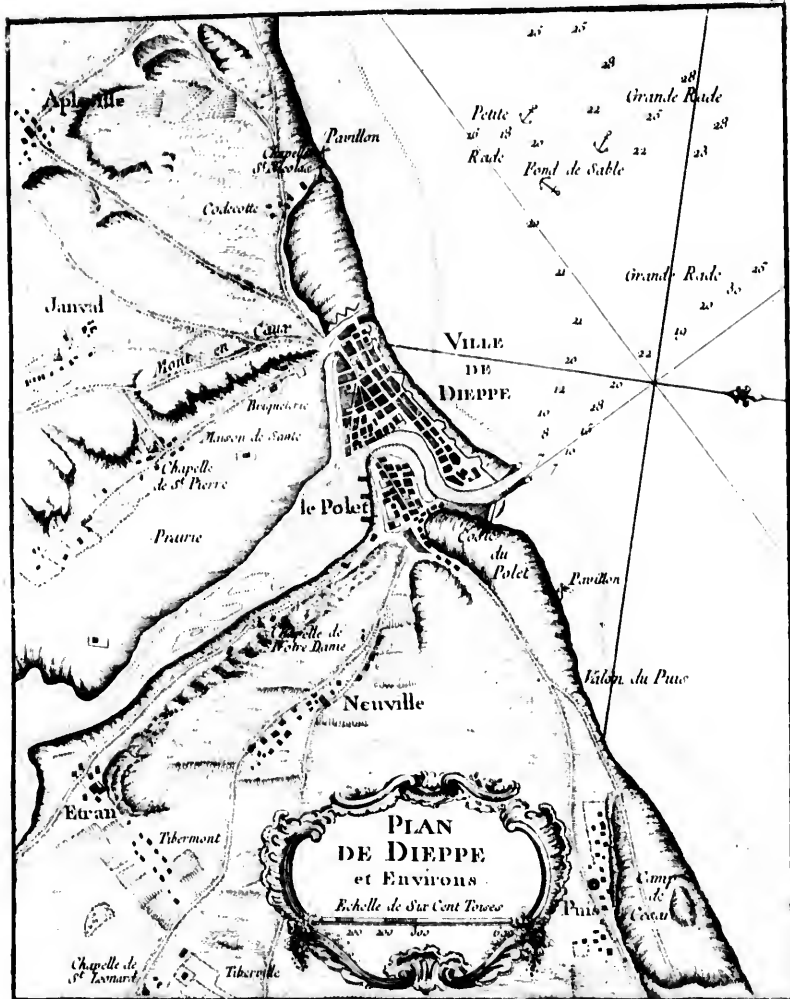








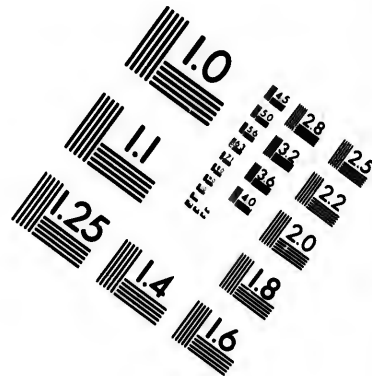
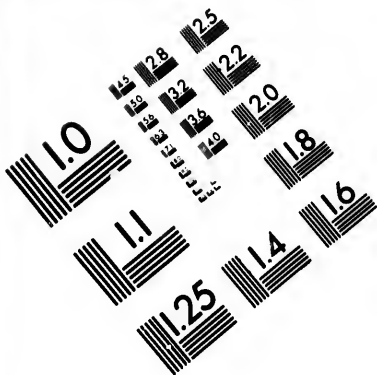




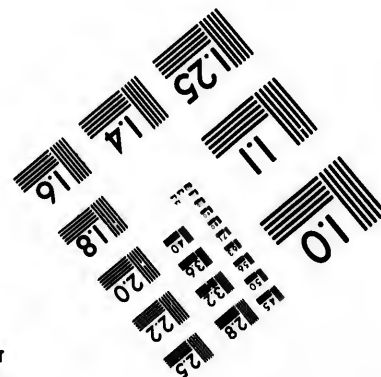
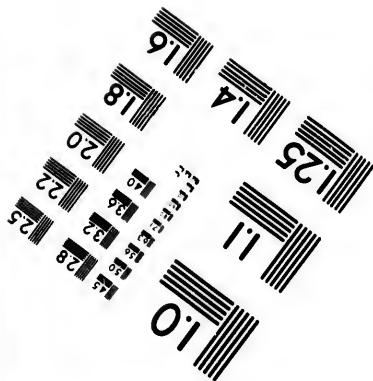
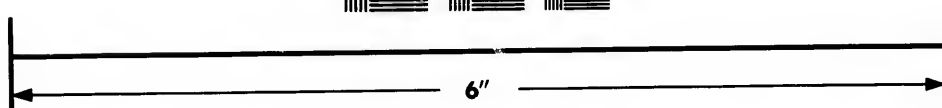









**IMAGE EVALUATION
TEST TARGET (MT-3)**



**Photographic
Sciences
Corporation**

23 WEST MAIN STREET
WEBSTER, N.Y. 14580
(716) 872-4503

15
13
12
10
8
18
20
22
25
28


10
11
12
13
14
15
16
17

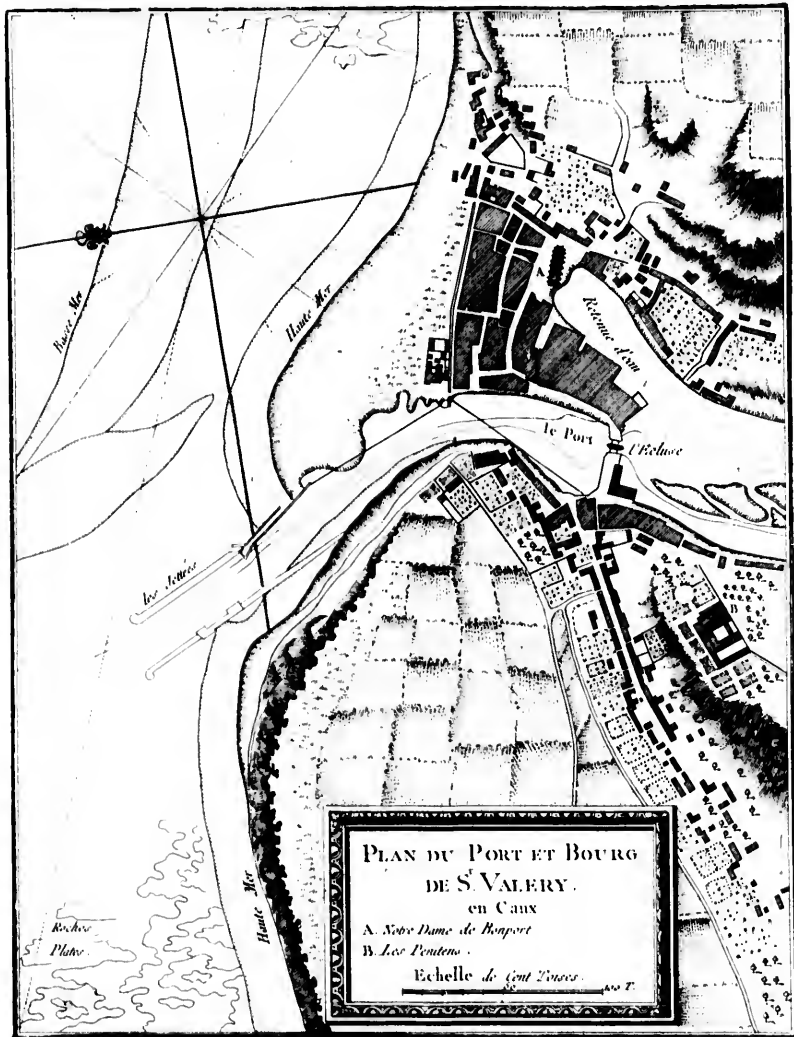



PLAN DE LA
VILLE DE DIEPPE

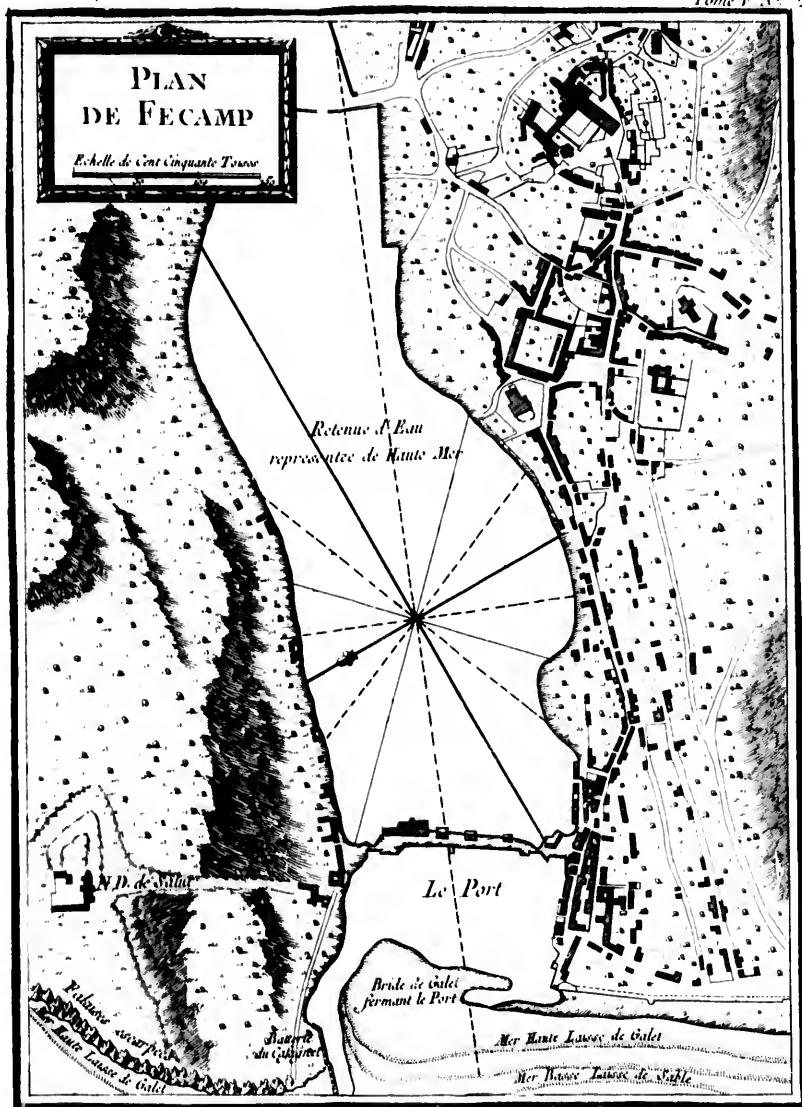
Echelle de Deux Cent Toises























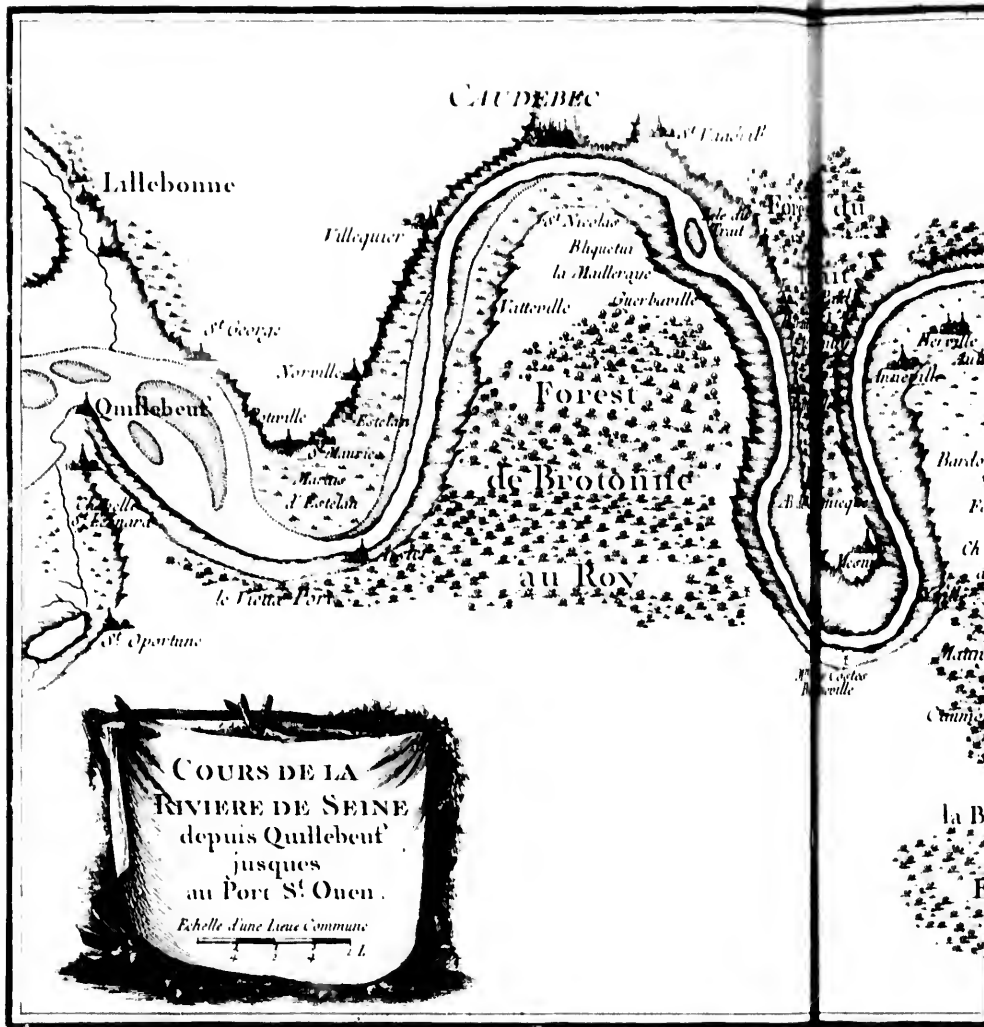





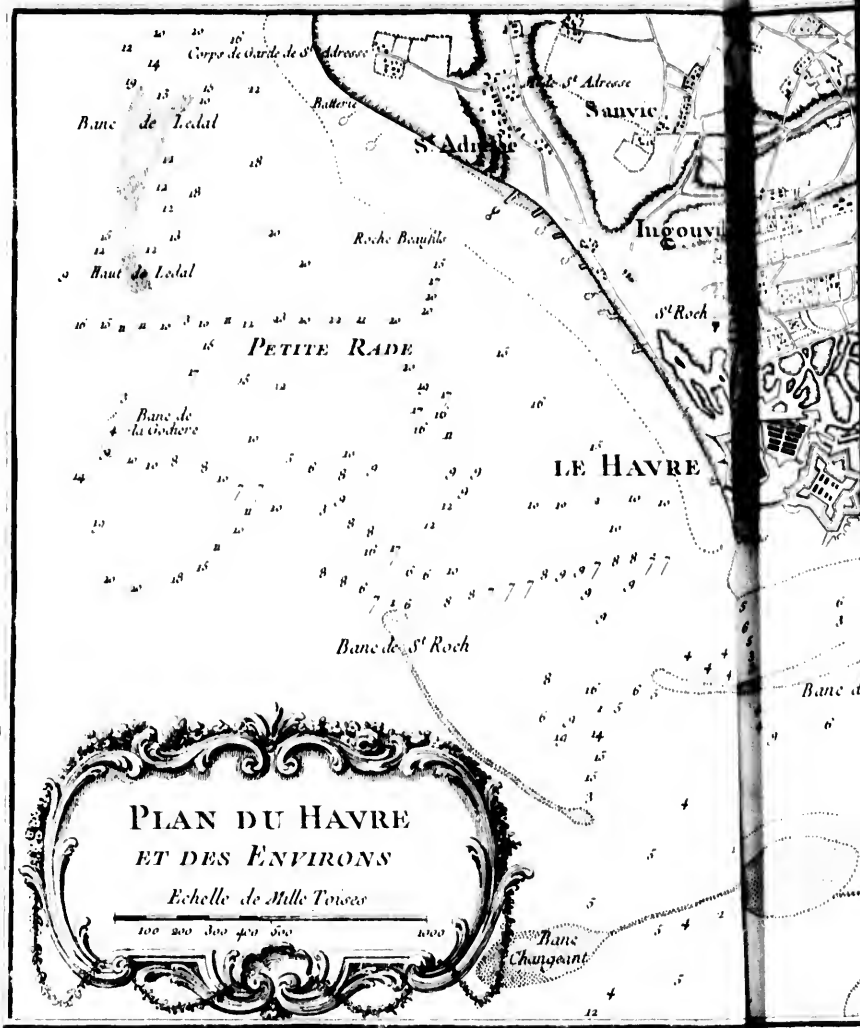
ENTREE DE
LA RIVIERE DE SEINE
et son Cours
jusqu'a Quillebeuf
Echelle d'une Louis Commune







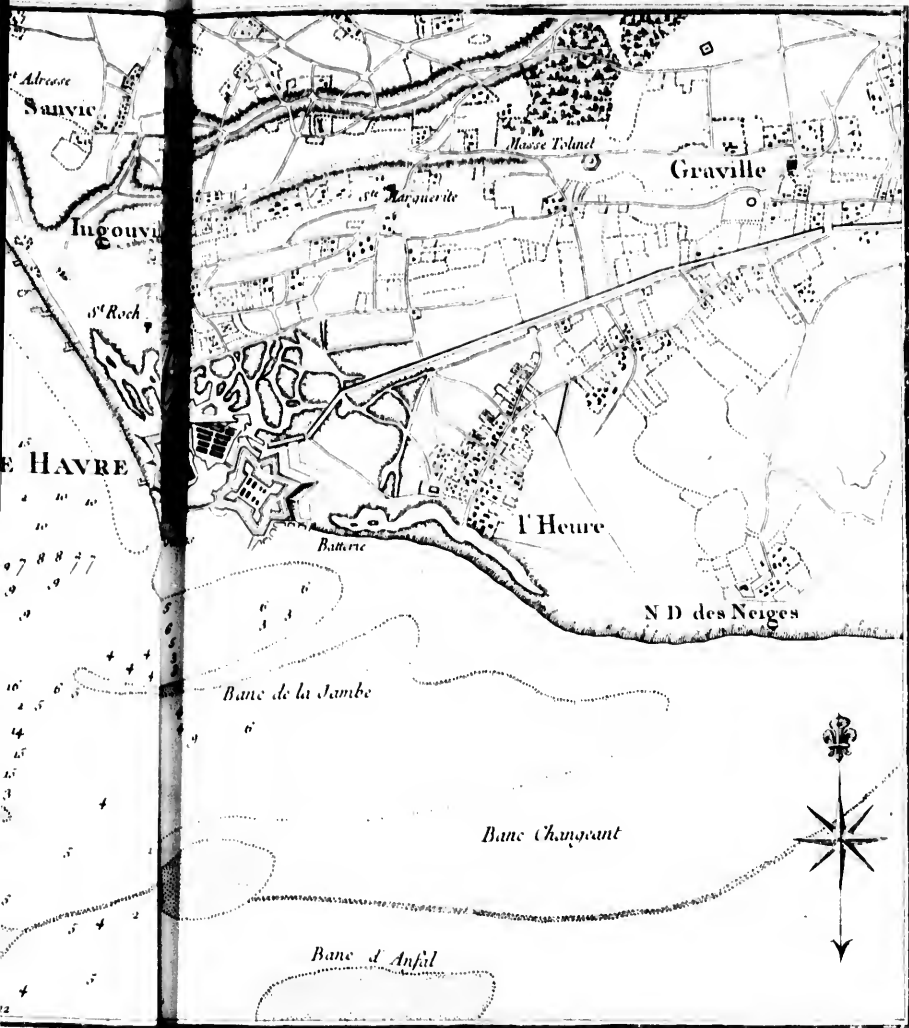





PLAN DU HAVRE
ET DES ENVIRONS

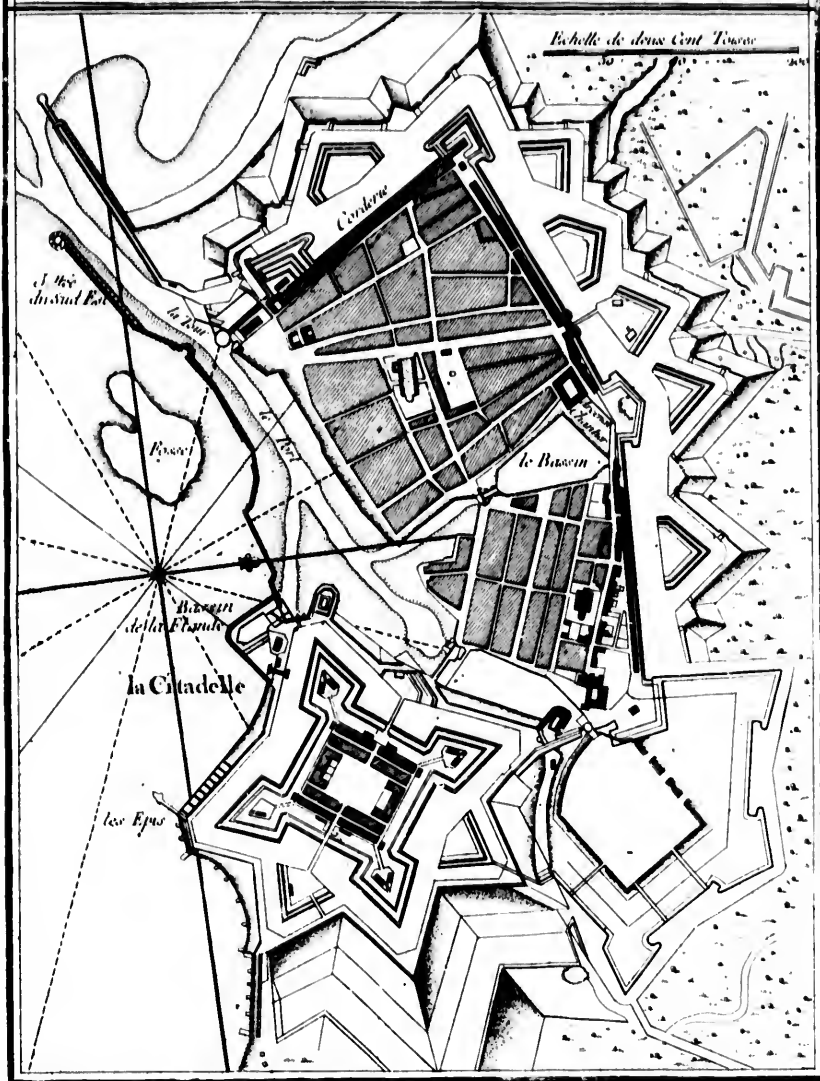
Echelle de Mille Toises


100 200 300 400 500 1000




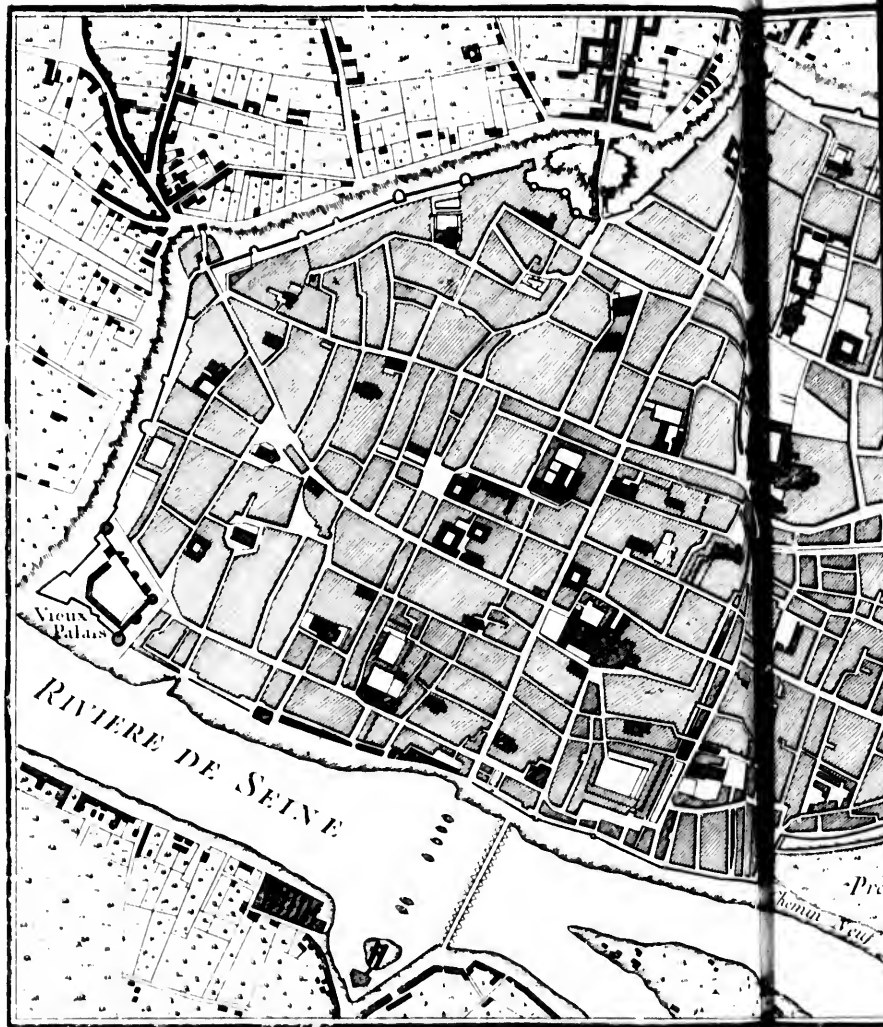


PLAN DE LA VILLE ET CITADELLE DU HAVRE





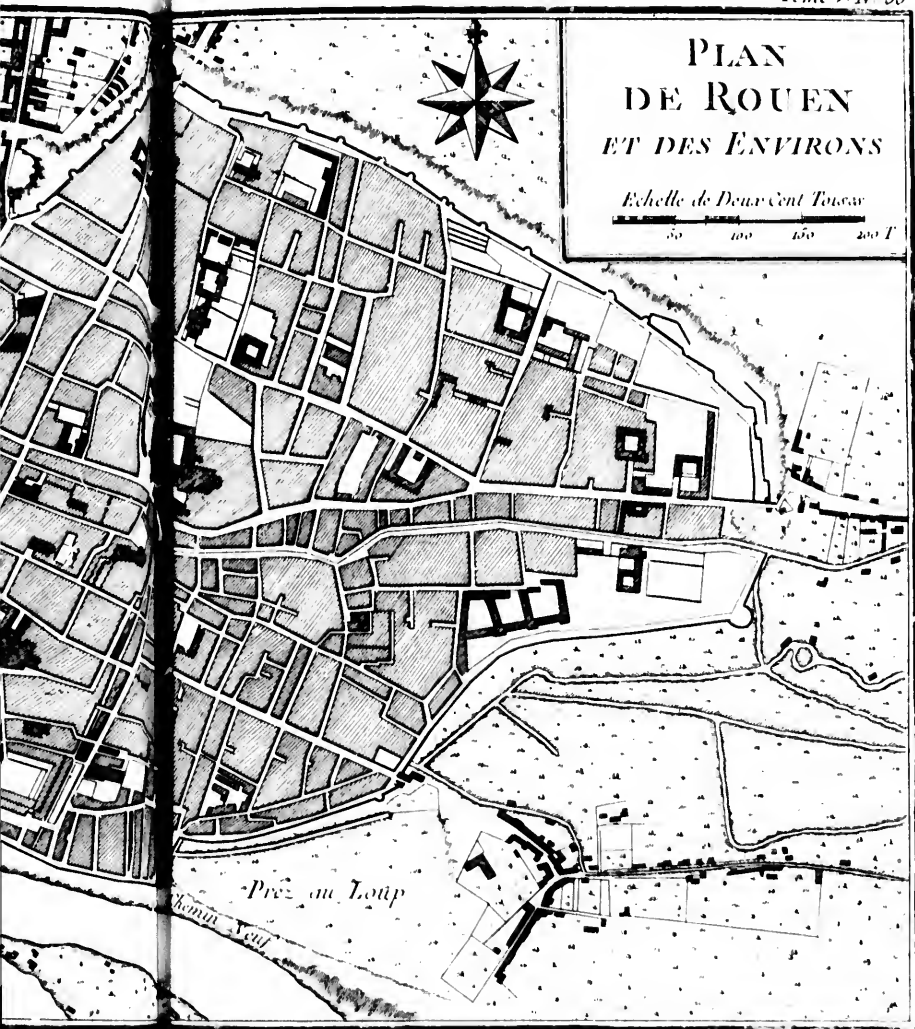





PLAN
DE ROUEN
ET DES ENVIRONS

Echelle de Deux-Cent Toises

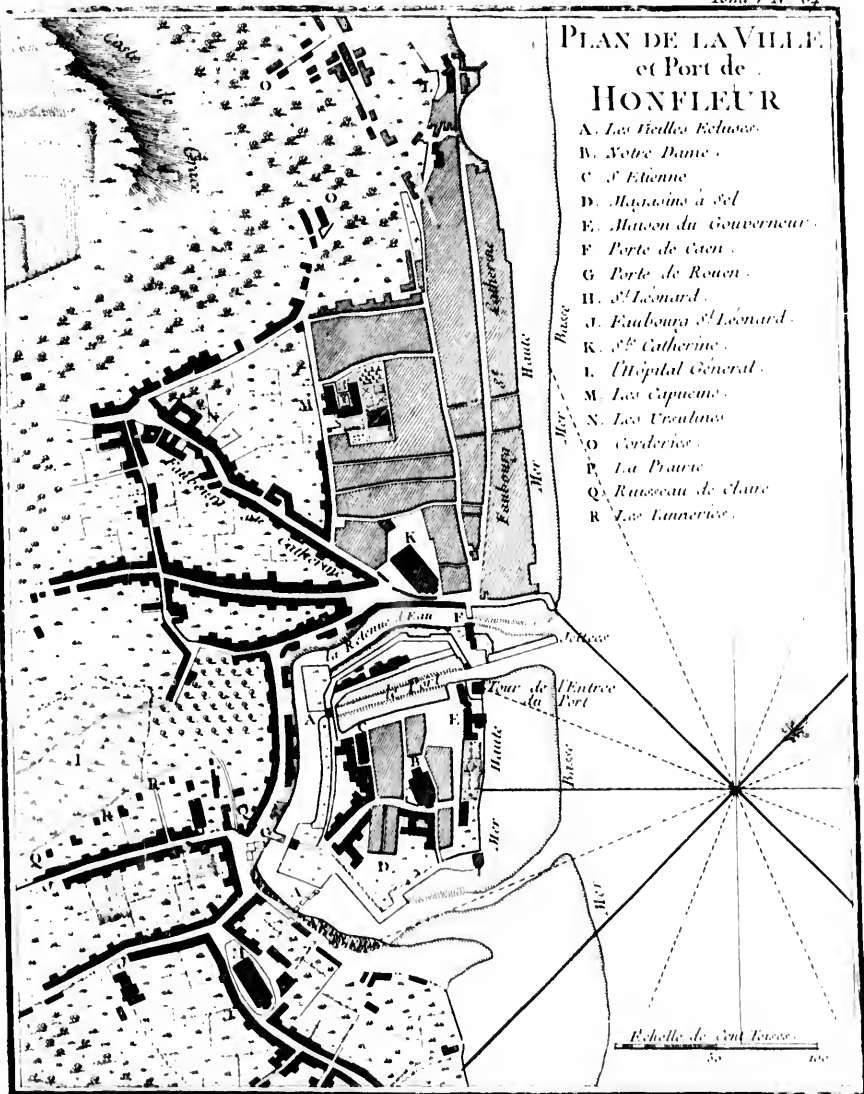
50 100 150 200 T







PLAN DE LA VILLE
et Port de
HONFLEUR


- A. Les Vieilles Ecluses.
- B. Notre Dame.
- C. S. Etienne.
- D. Magasins à Sel.
- E. Maison du Gouverneur.
- F. Porte de Caen.
- G. Porte de Rouen.
- H. S. Léonard.
- J. Faubourg S. Léonard.
- K. S. Catherine.
- I. L'Hôpital Général.
- M. Les Capucins.
- N. Les Ursulines.
- O. Cordeliers.
- P. La Prairie.
- Q. Rousseau de Chaux.
- R. Les Tanneries.








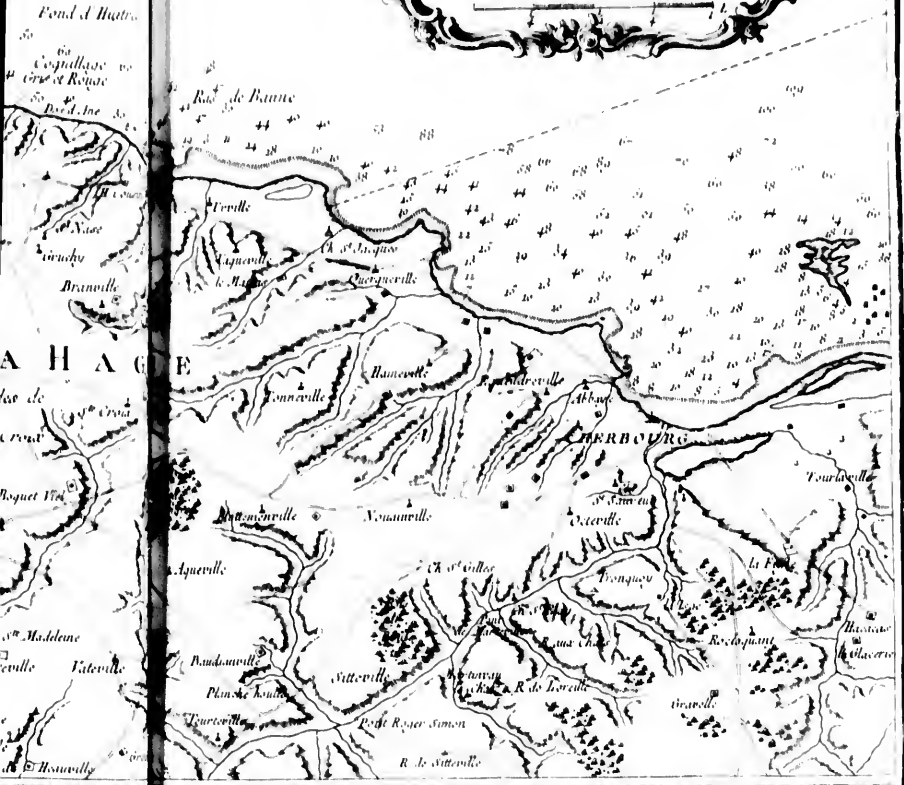








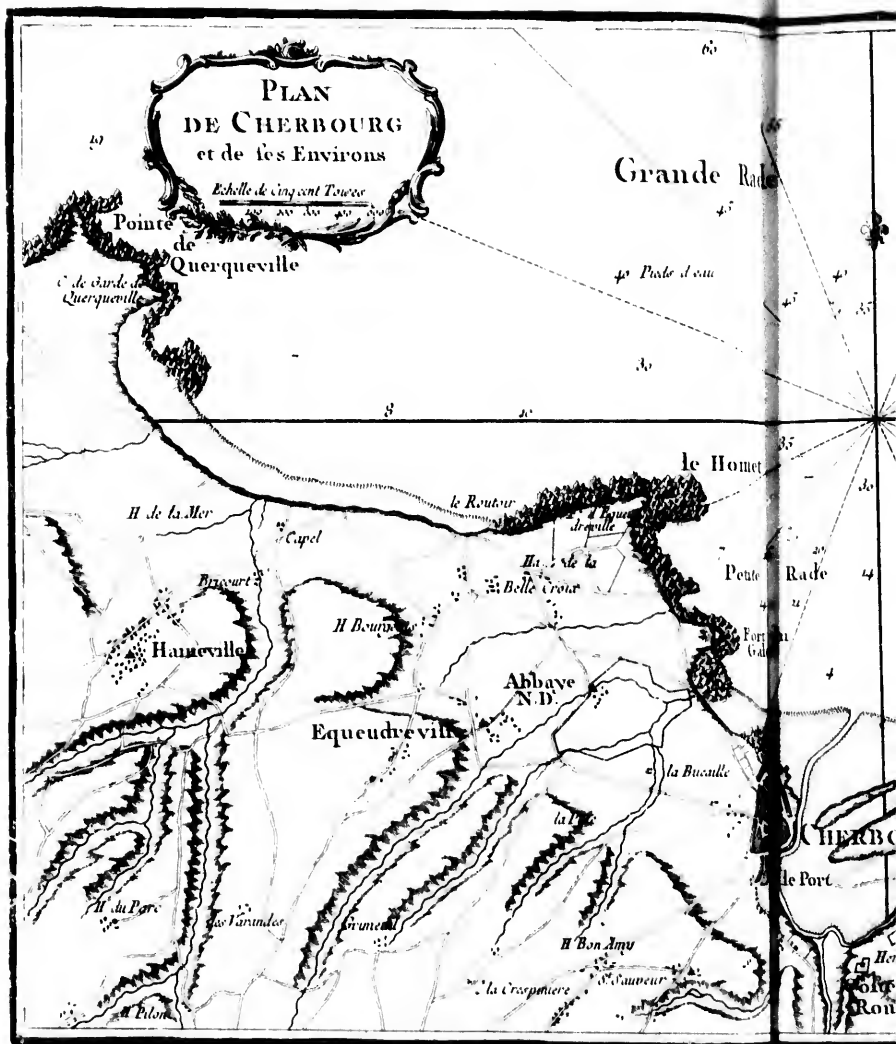
COSTE DE NORMANDIE
depuis l'Ance de Vauville et Cap
de la Hague jusqu'à Cherbourg

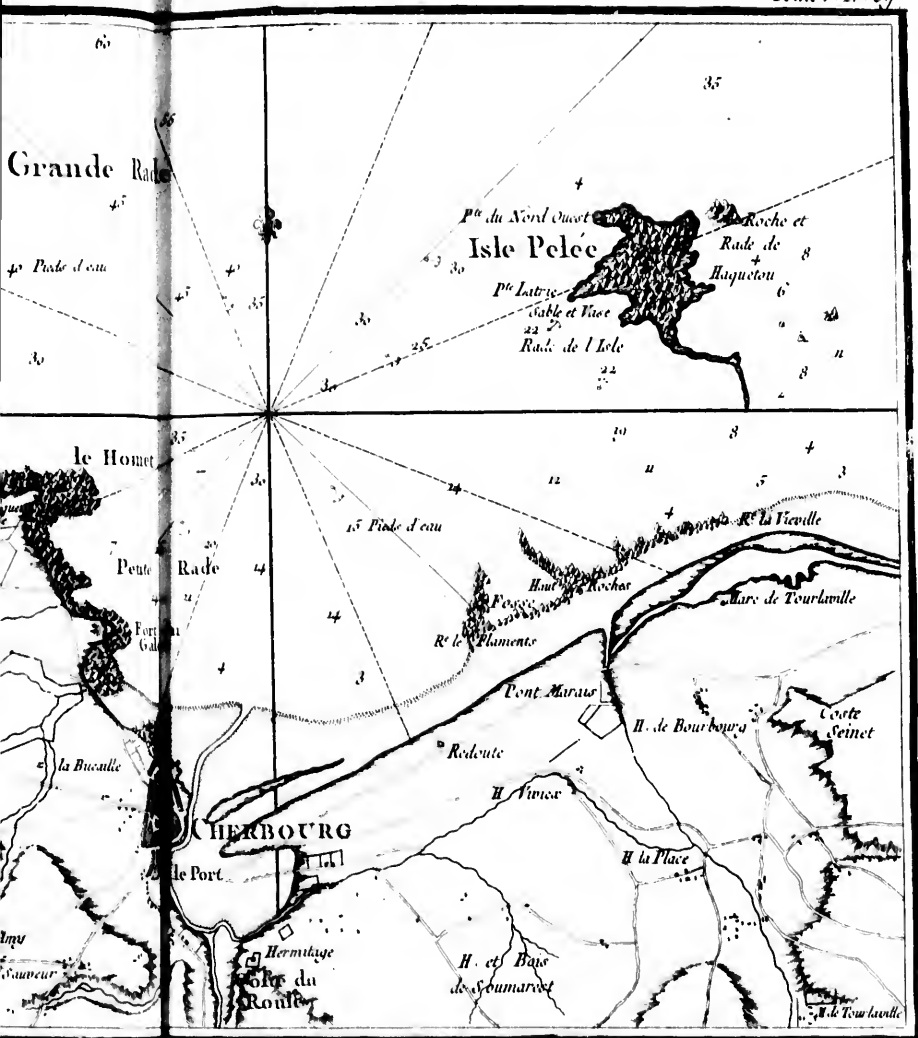
Echelle d'une Lieue Commune











Grande Rade

Pente d'eau

le Homet

Pente Rade

CHERBOURG

le Port

Hermitage
Cote du
Rouffe

P^{te} du Nord Ouest
Isle Pelée

P^{te} Labry
Sable et Vase
Rade de l'Isle

35

4

Roche et Rade de Haquetou

8

6

20

8

u

10

8

4

3

15 Fonde d'eau

12

u

5

3

14

14

3

4

Pont Marais

Il. de Bourbourg

Cote Seinet

Redoute

Il. Nivice

Il. la Place

H. et Bas de Neumarot

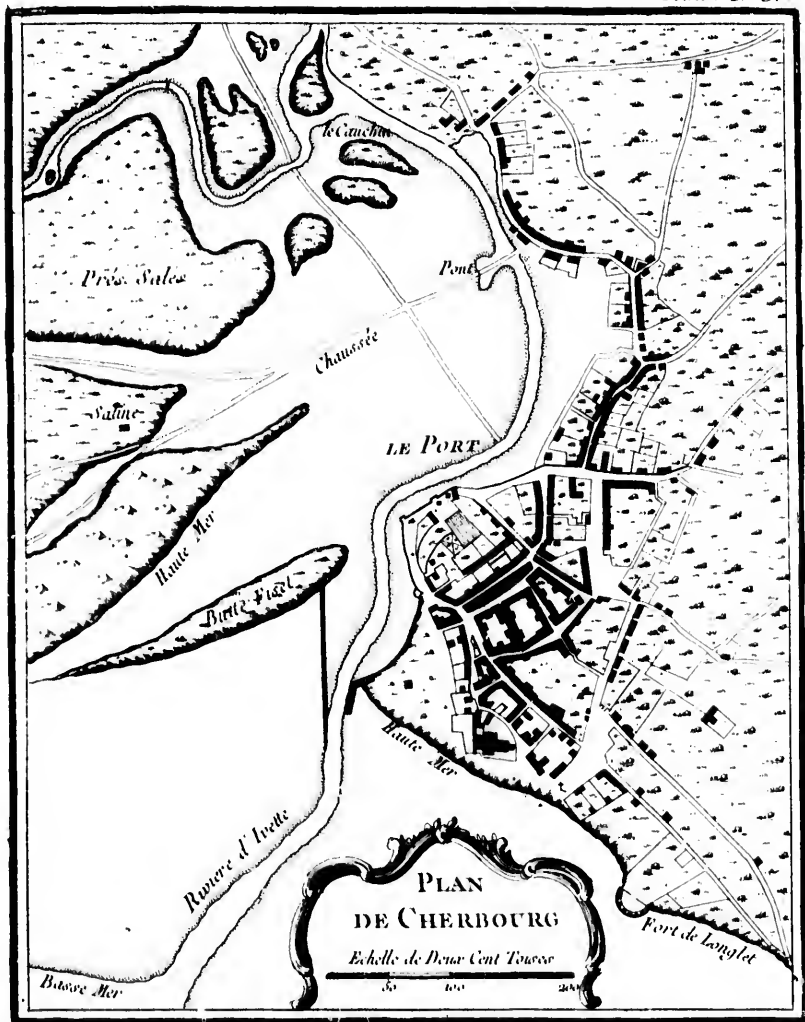
H. de Tourlaville


la Buaille


Anse


Cote d'Amour




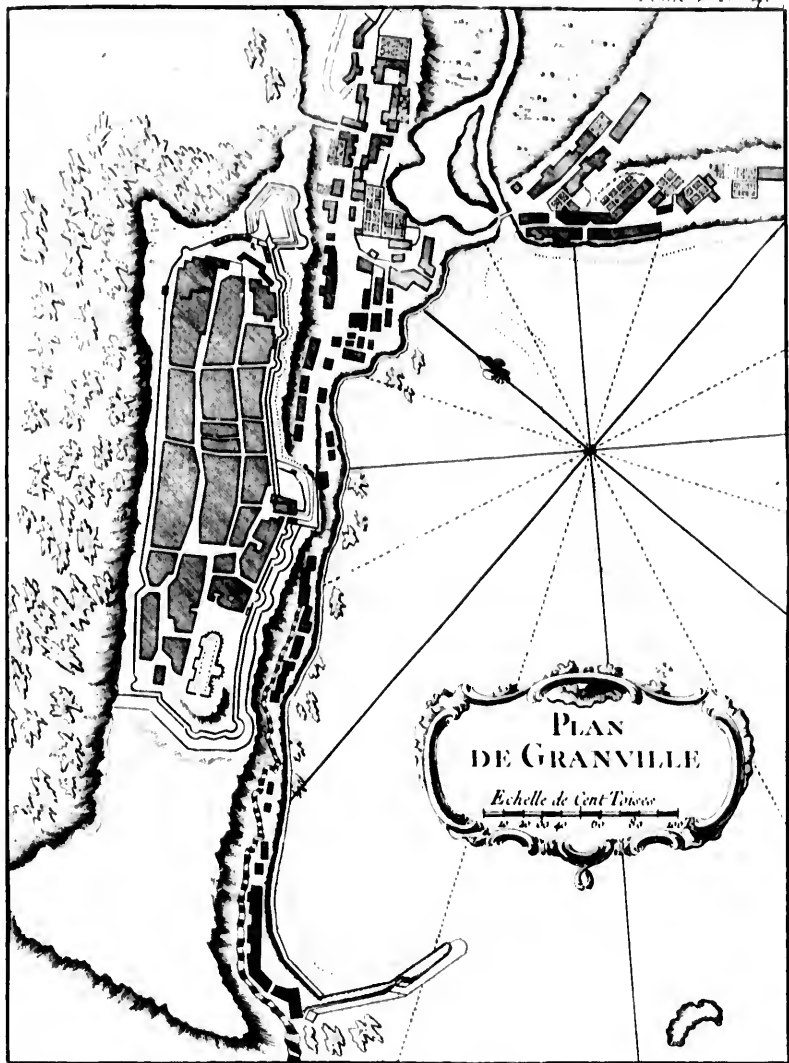







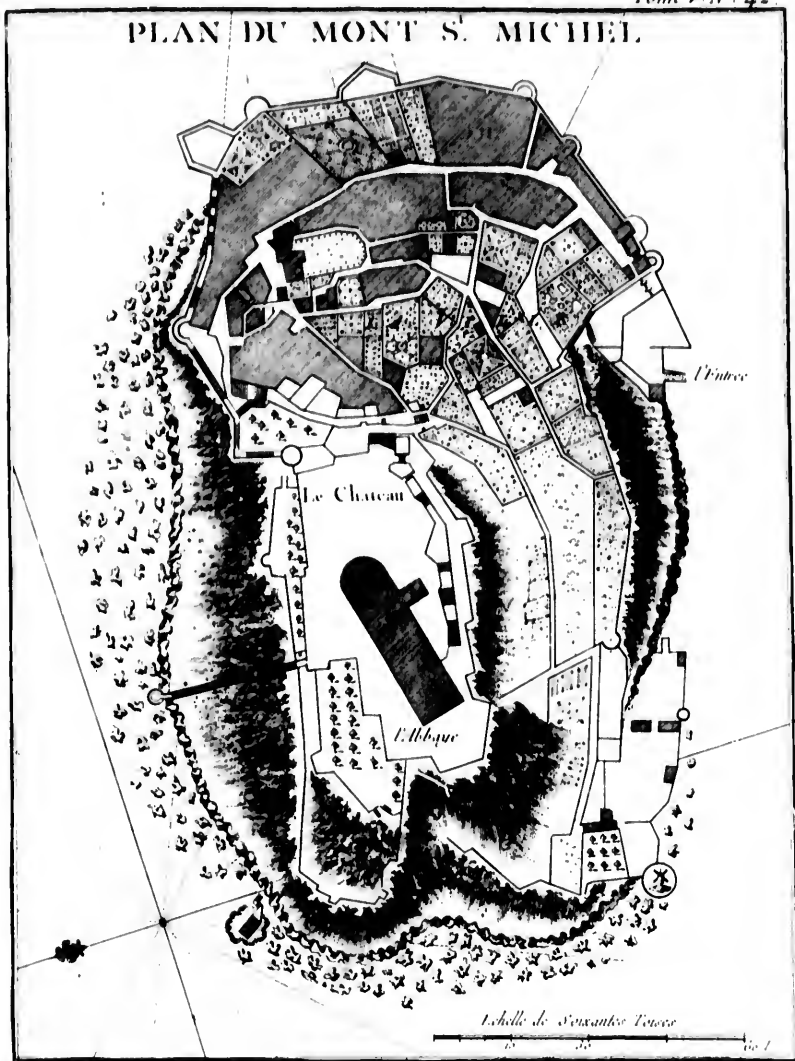












PLAN DU MONT S. MICHEL.

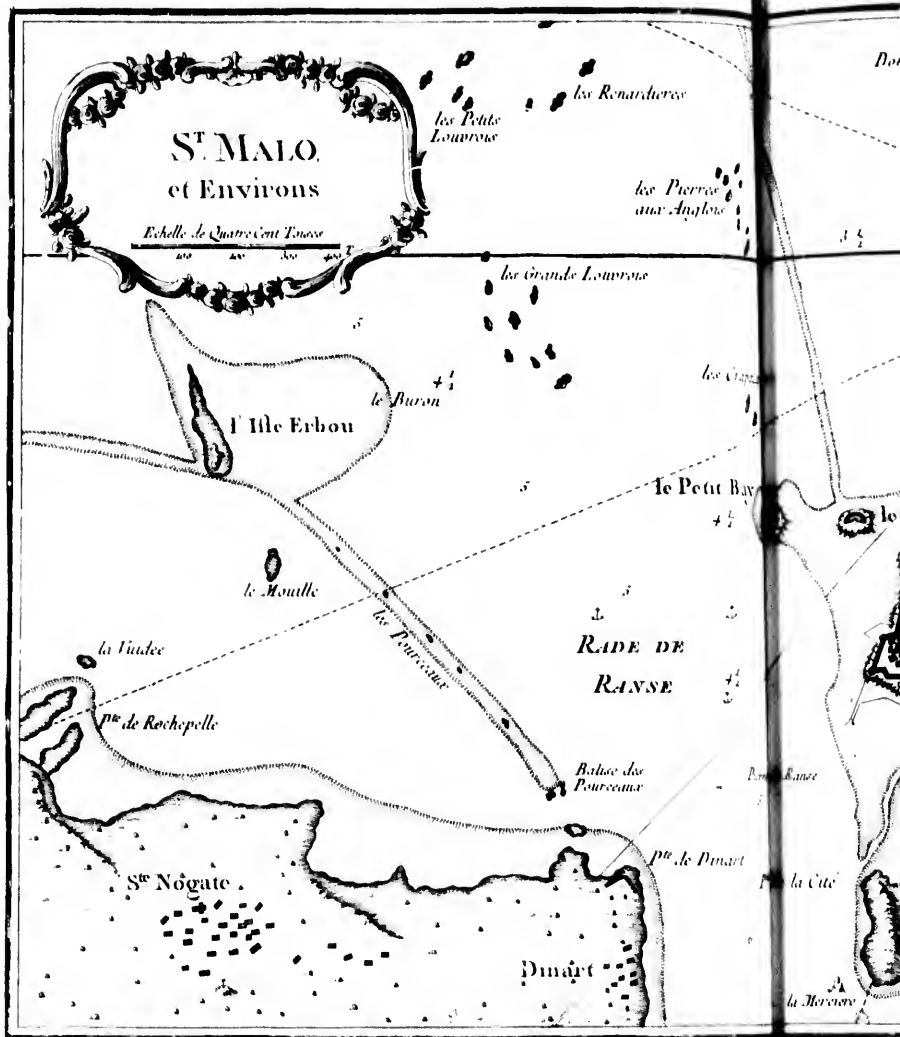


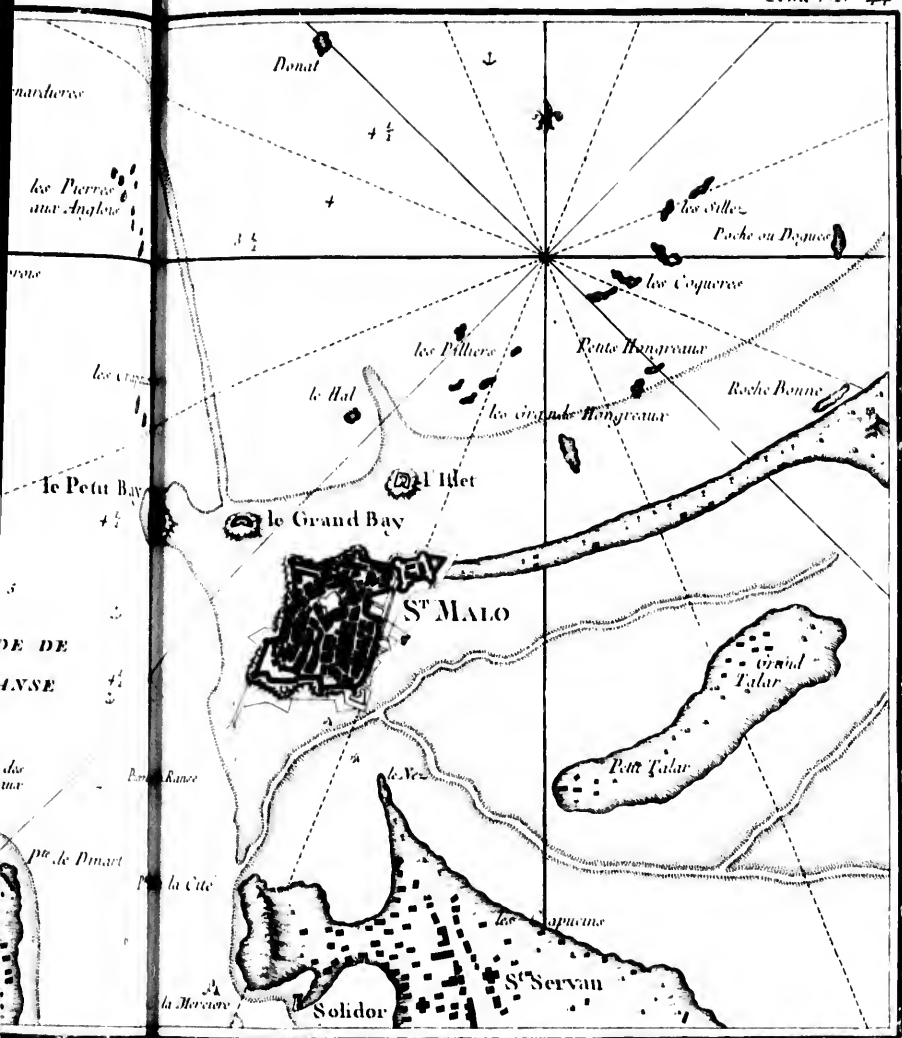


















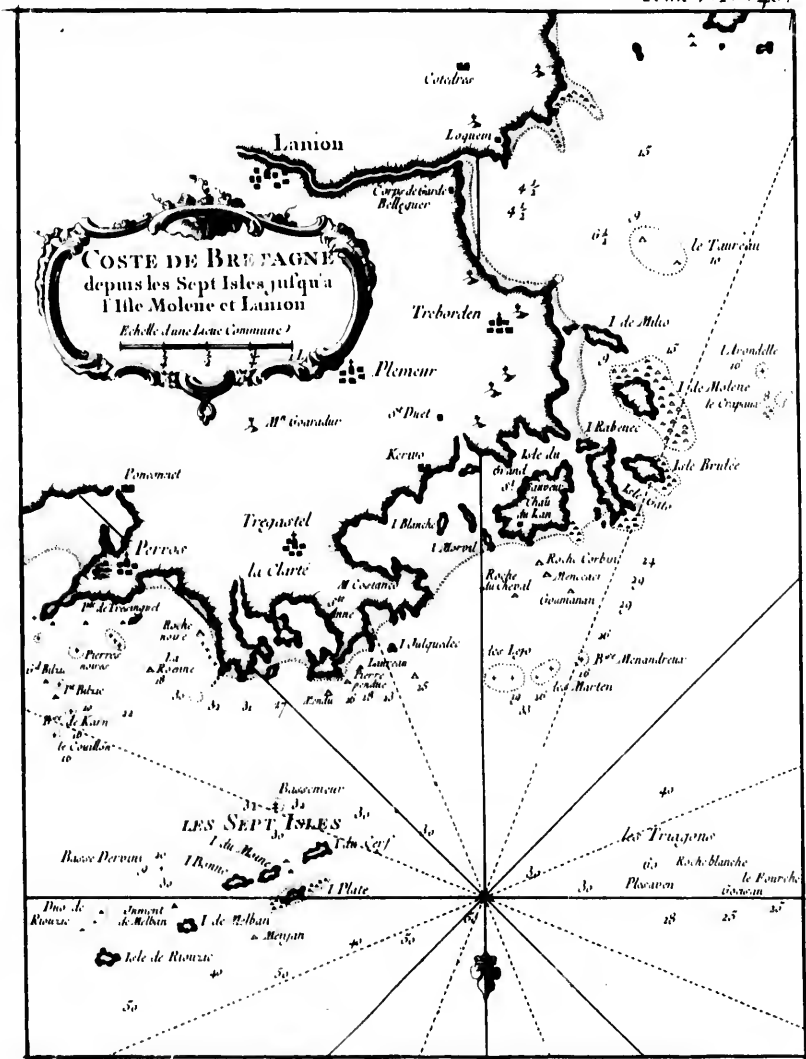



















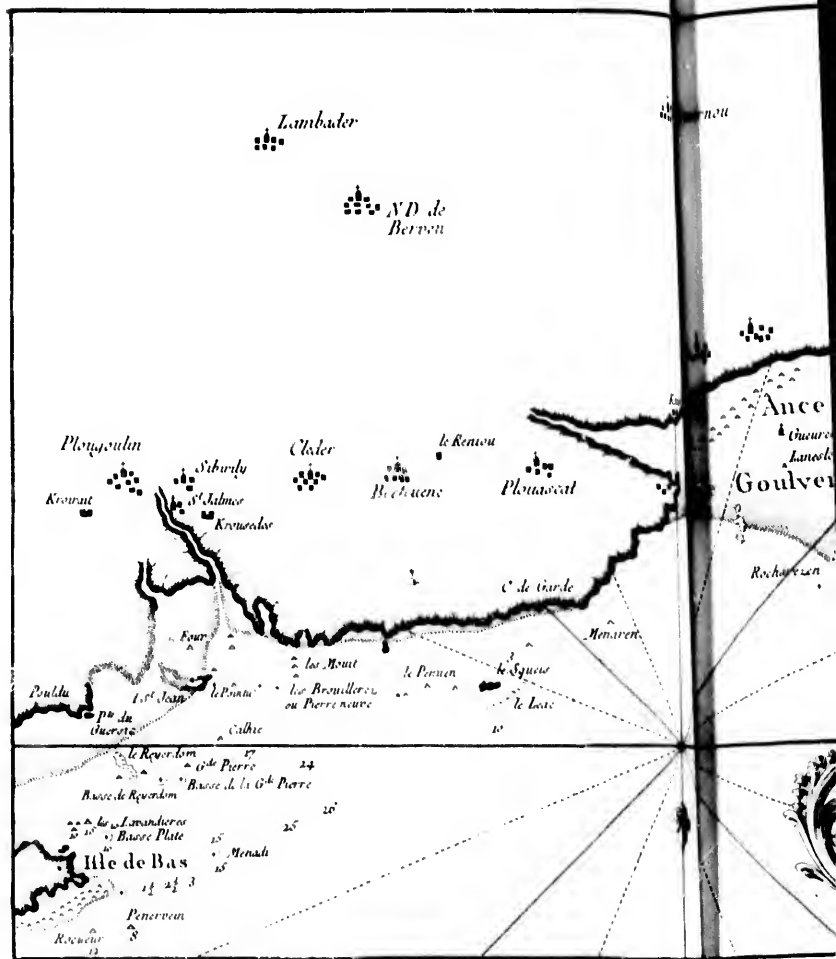


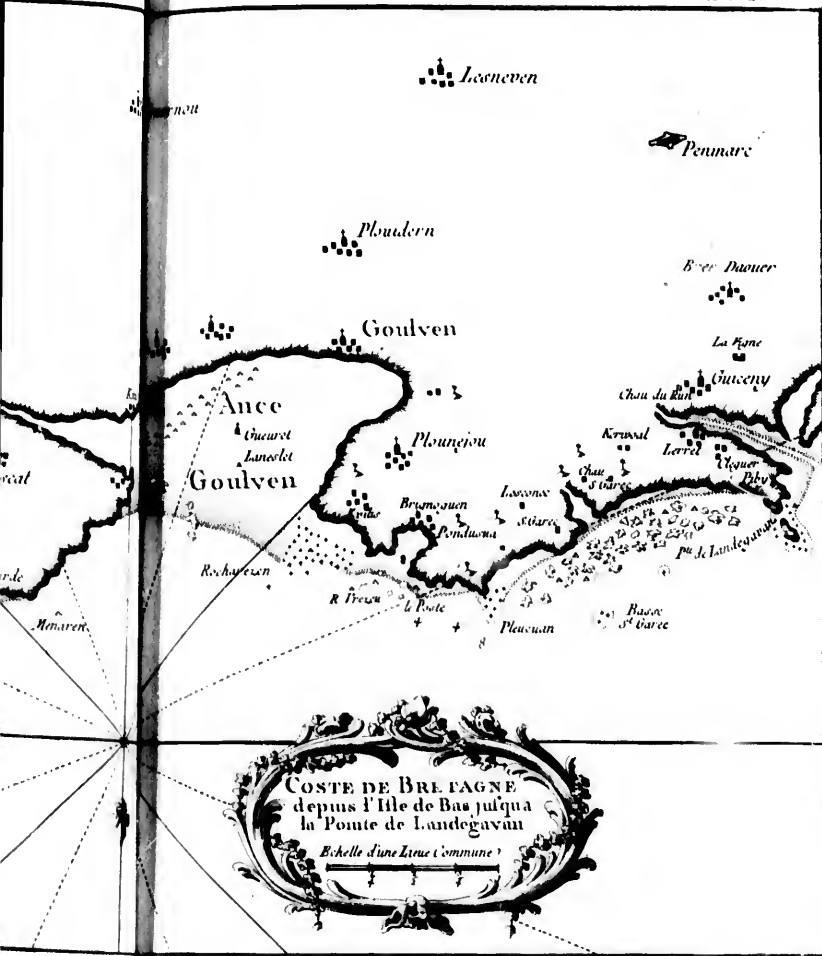













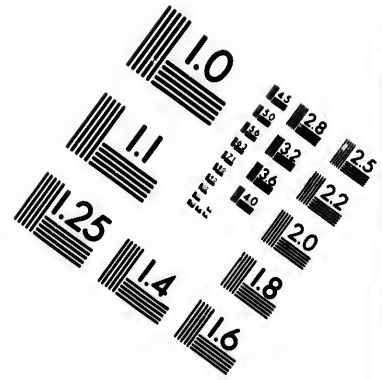
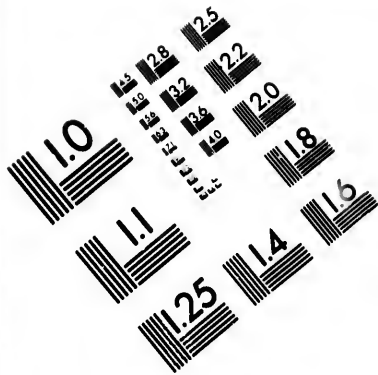




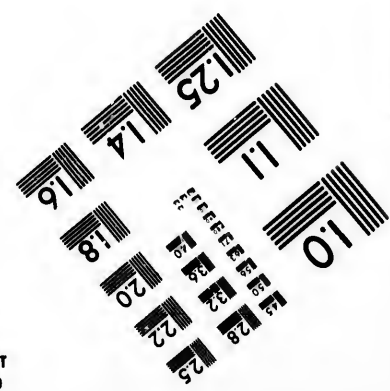

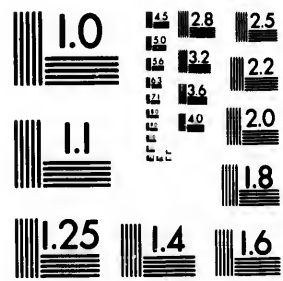








**IMAGE EVALUATION
TEST TARGET (MT-3)**




**Photographic
Sciences
Corporation**


23 WEST MAIN STREET
WEBSTER, N.Y. 14580
(716) 872-4503




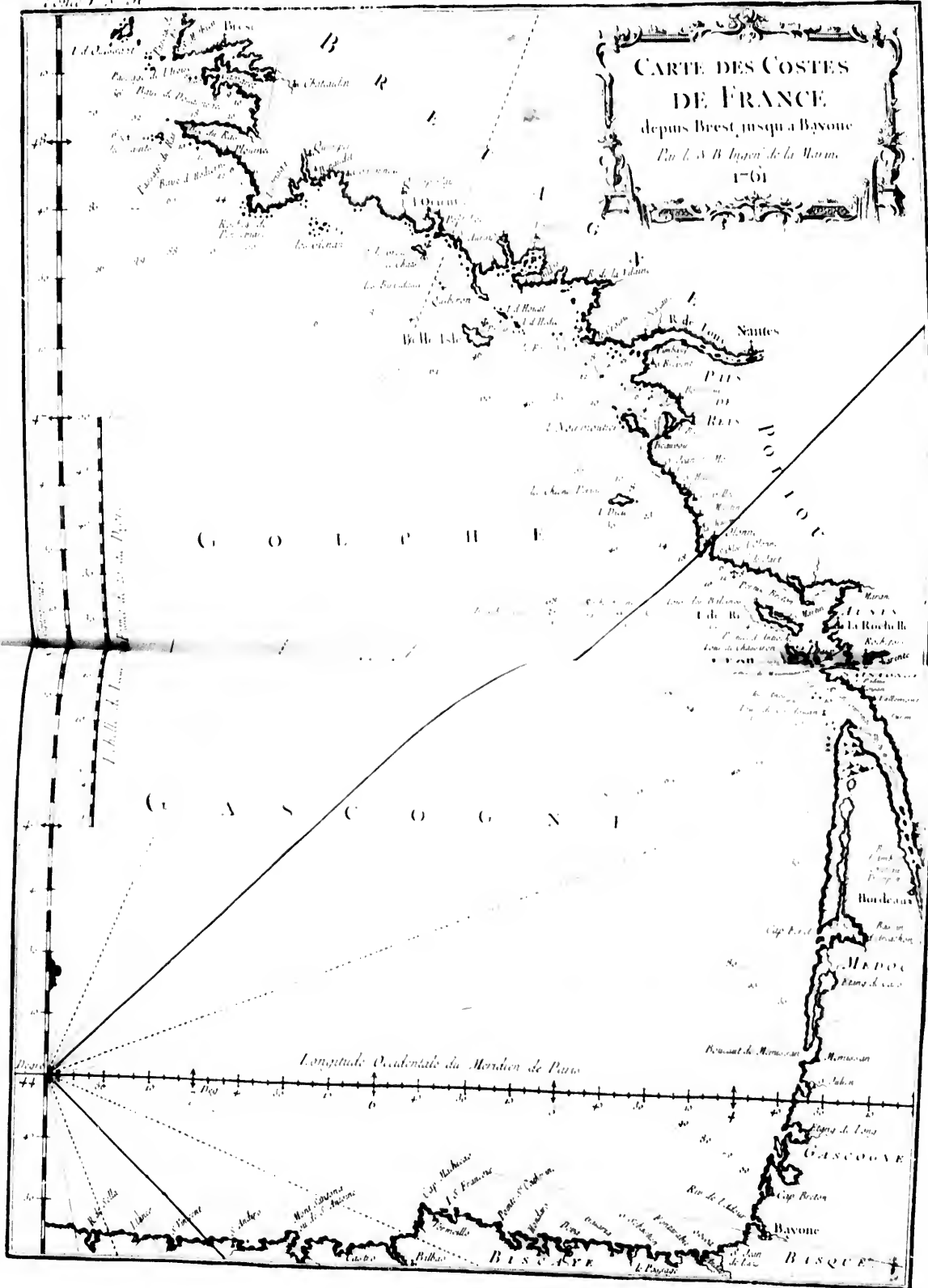
6












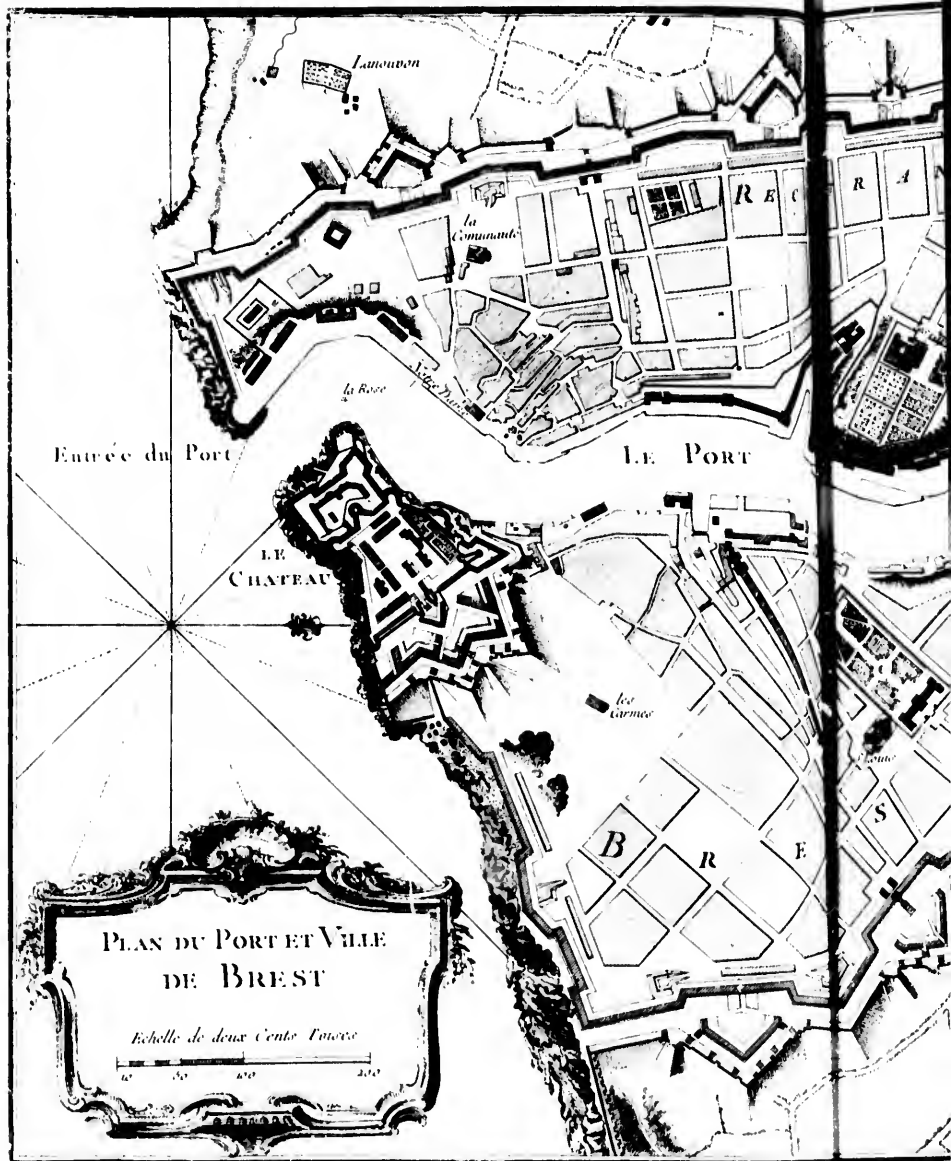


























**CARTE DE LA BAYE
 DE DOUARNENEZ**
 et la Côte de Bretagne depuis Dinant
 jusqu'au Bec du Ras
 Echelle d'une Lieue Commune



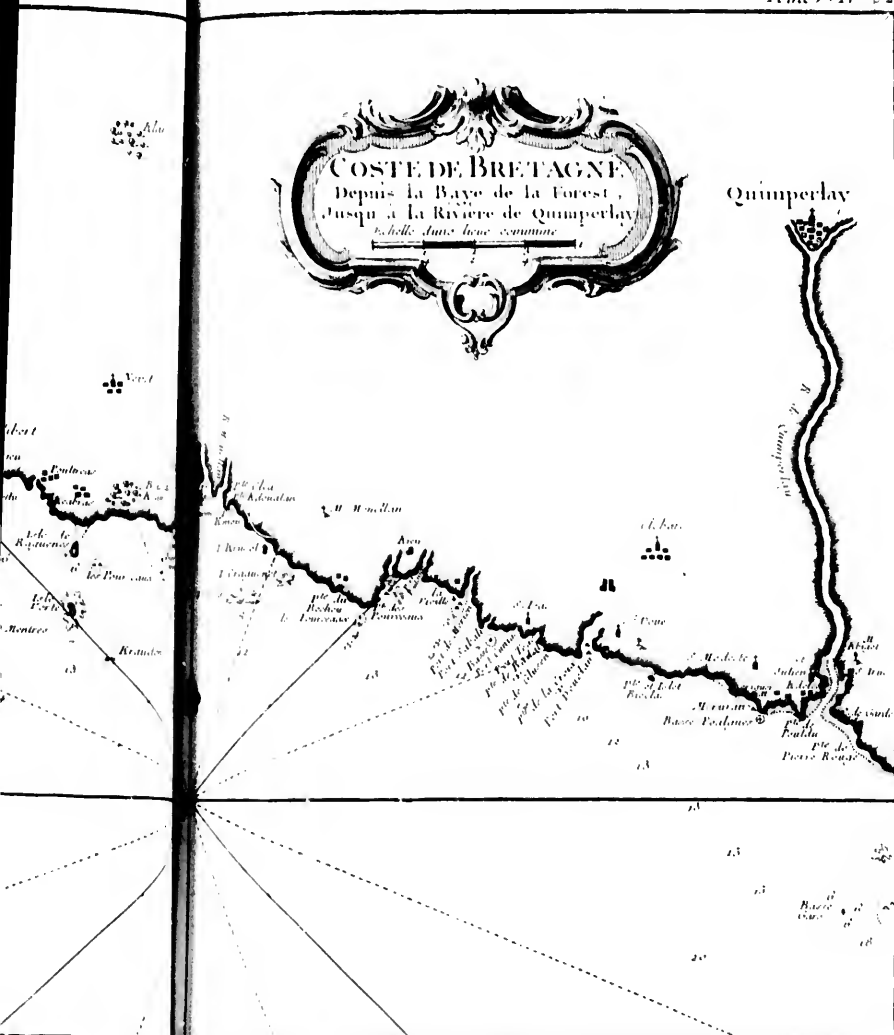











COSTE DE BRETAGNE
Depuis la Baye de la Forest
Jusqu'à la Riviere de Quimperlay
échelle dans la même commune

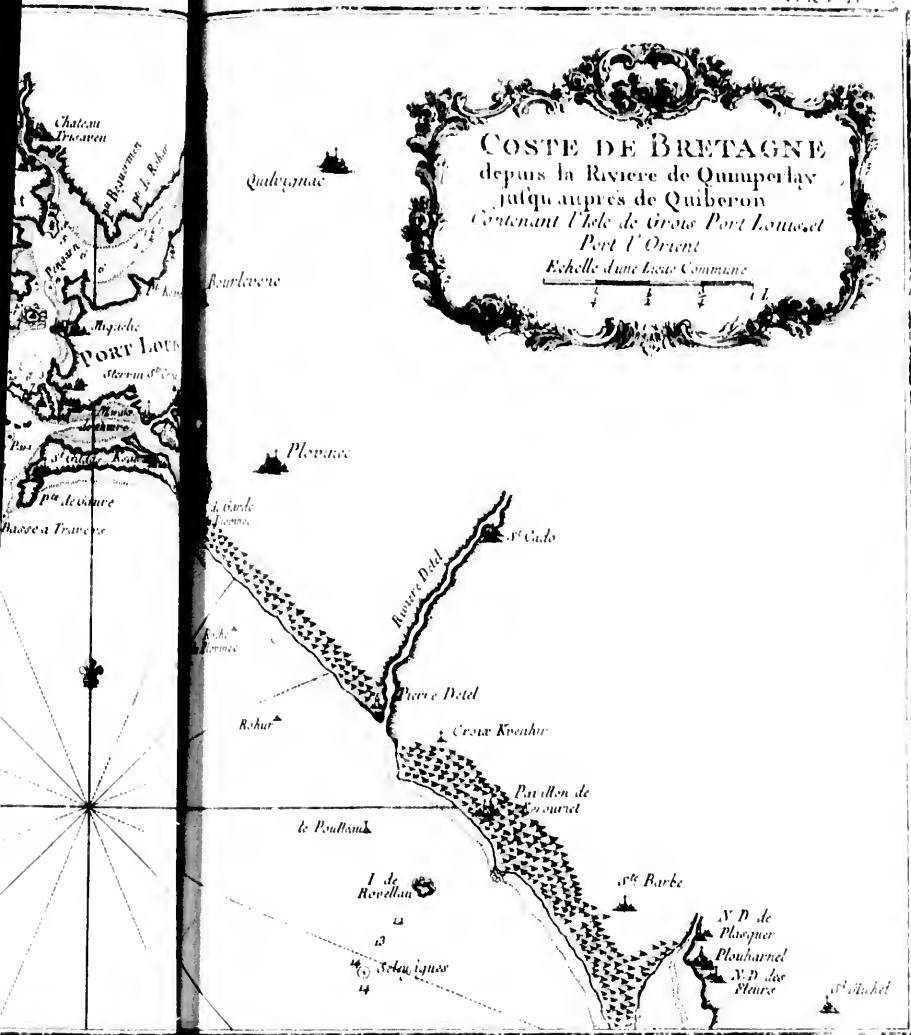







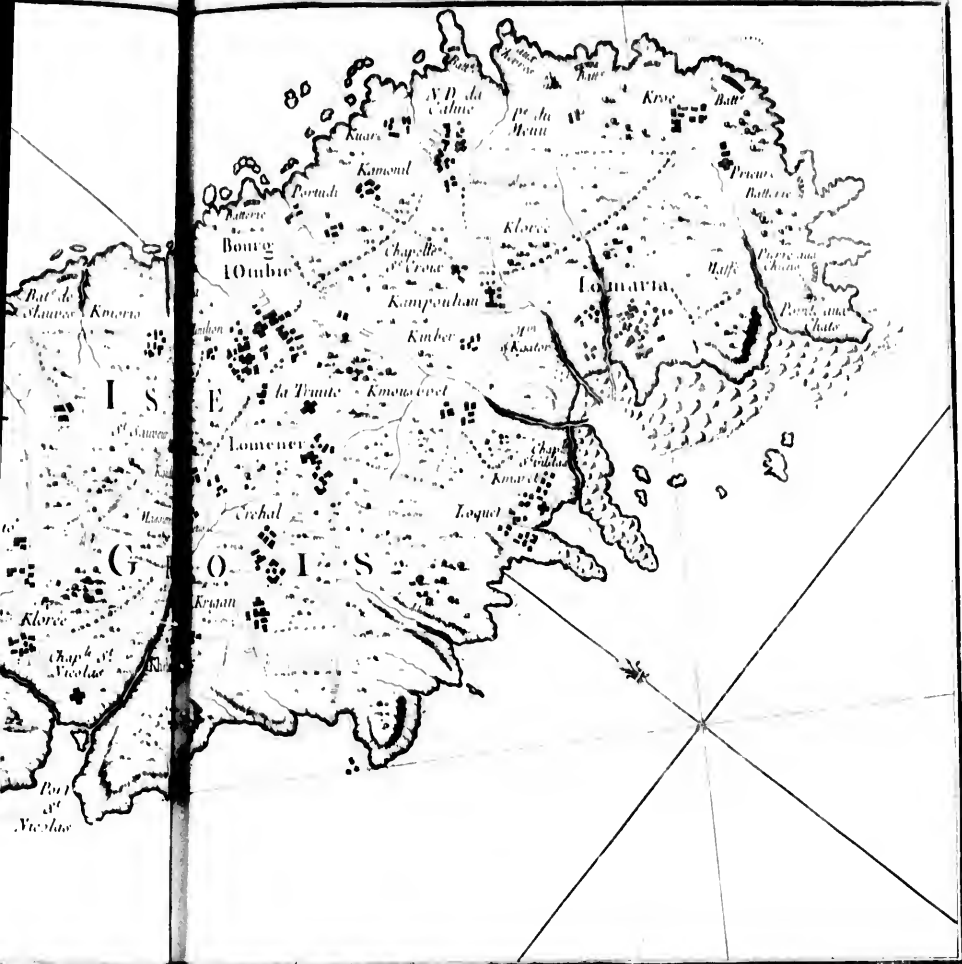



COSTE DE BRETAGNE
 depuis la Riviere de Quimperlay
 jusqu'aupres de Quiberon
 Contenant l'Isle de Groix Port Louis et
 Port l'Orient
 Echelle d'une Lisse Commune




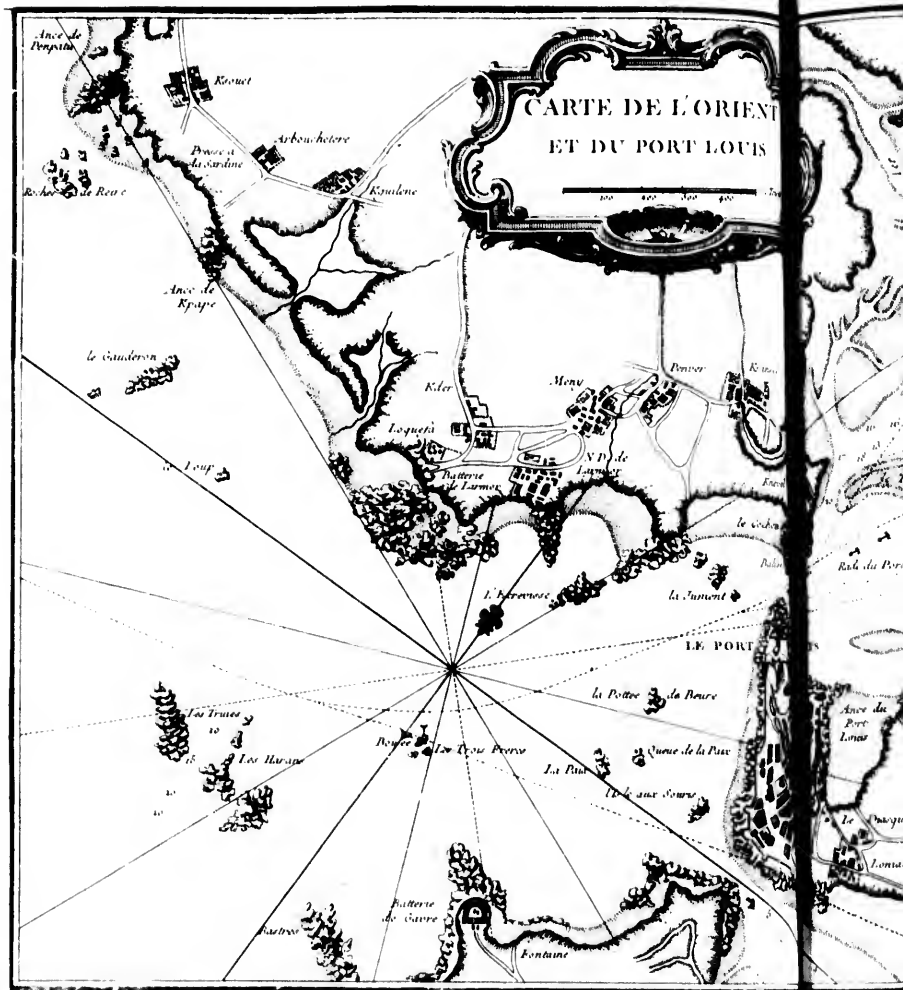





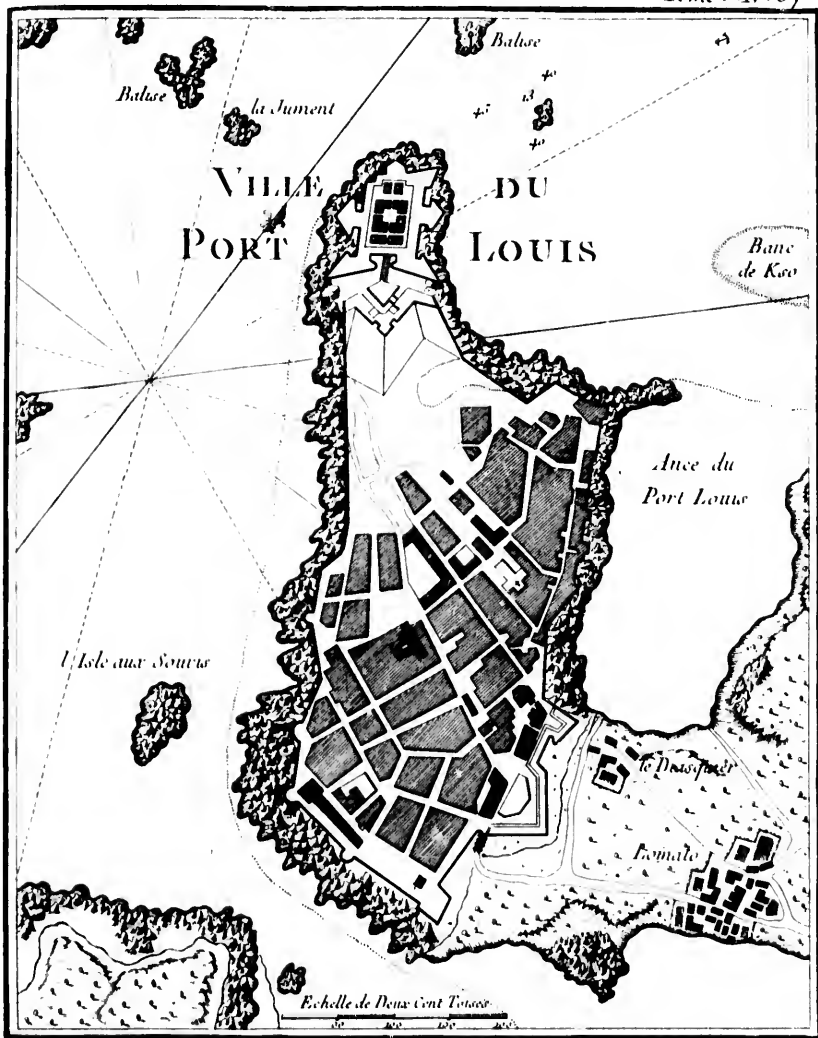





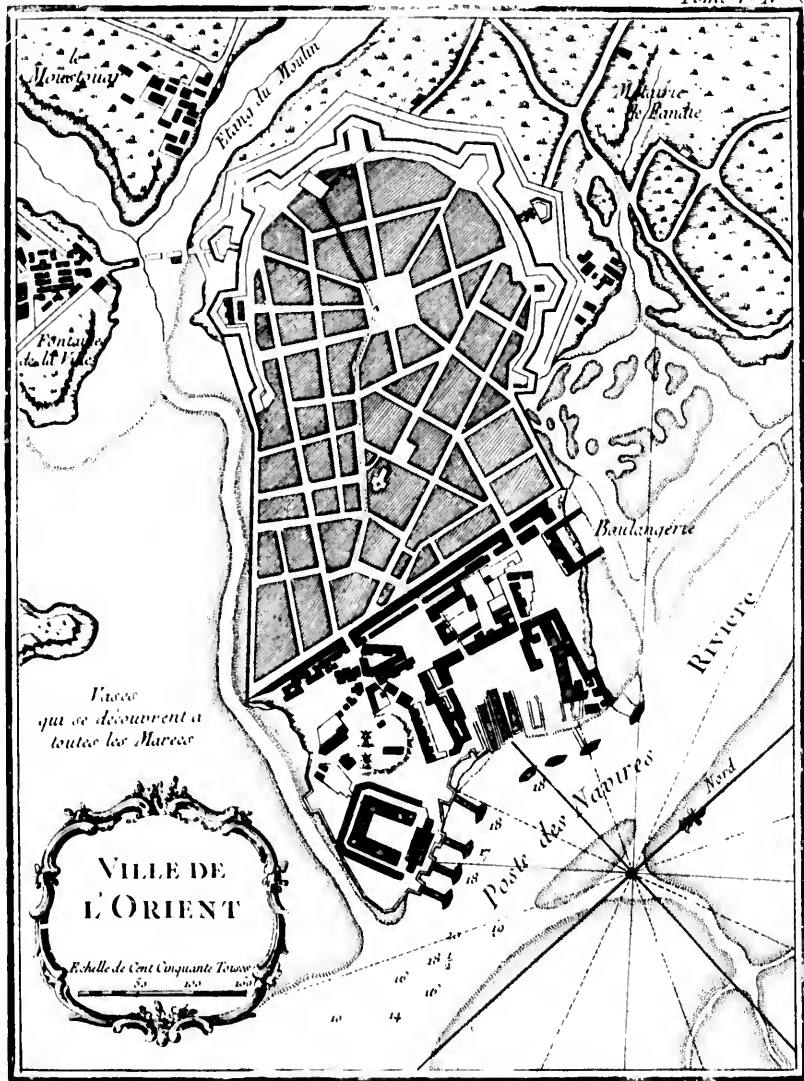
























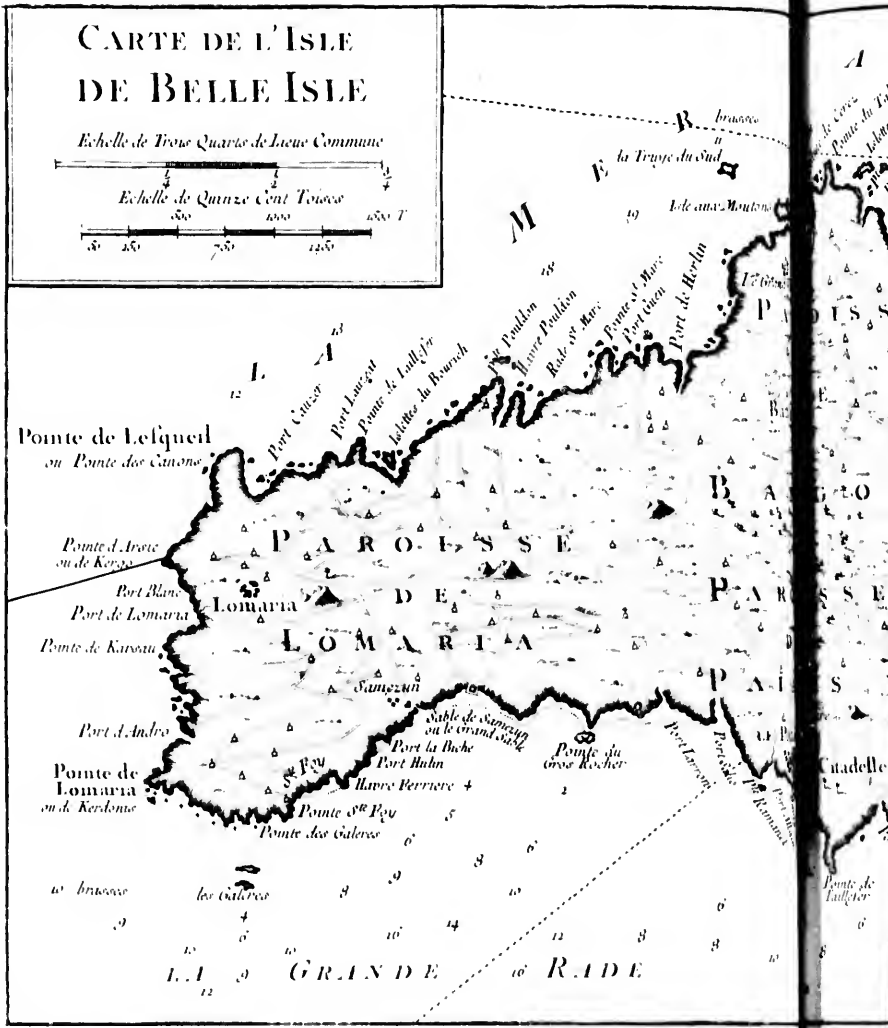










CARTE DE L'ISLE DE BELLE ISLE

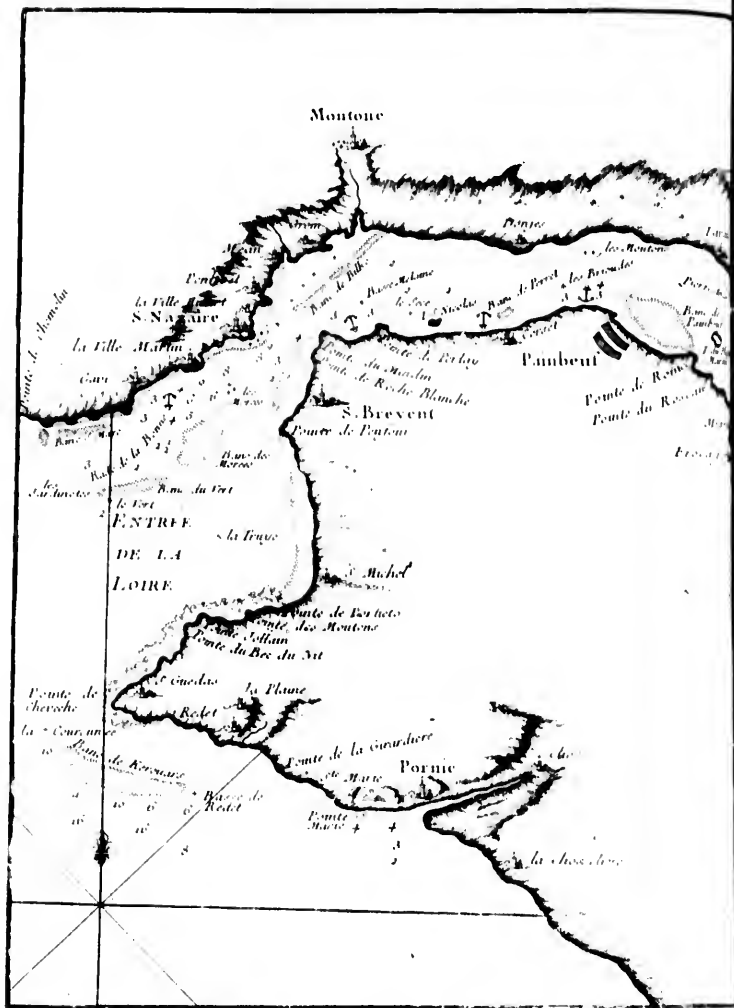
Echelle de Trois Quarts de Lieue Commune












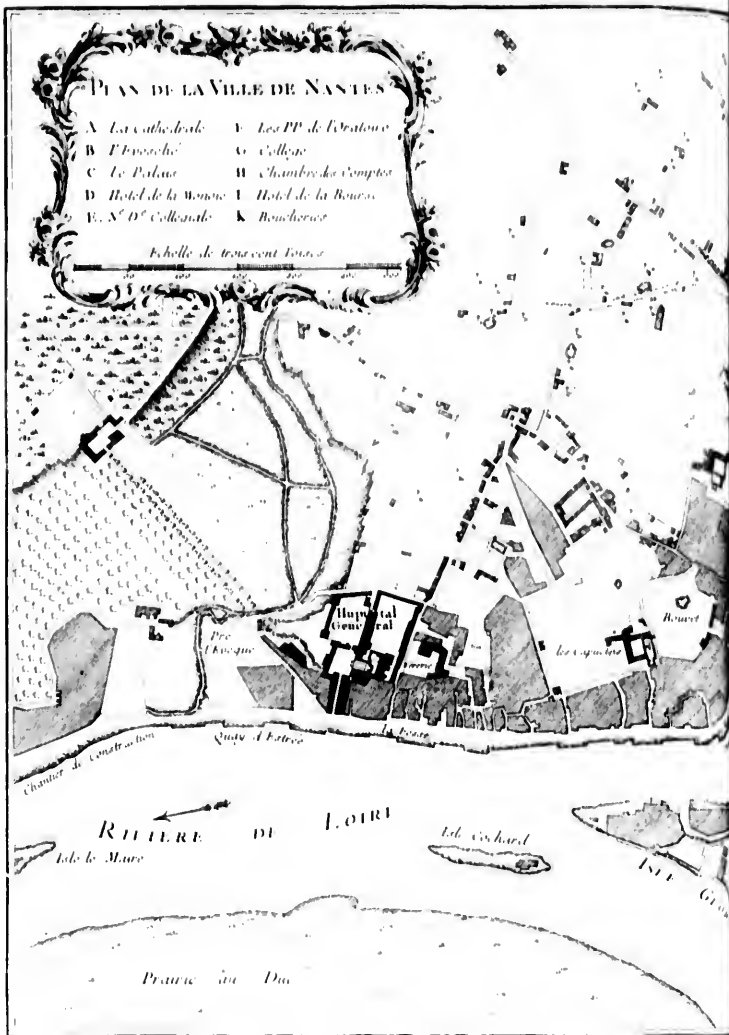





PLAN DE LA VILLE DE NANTES

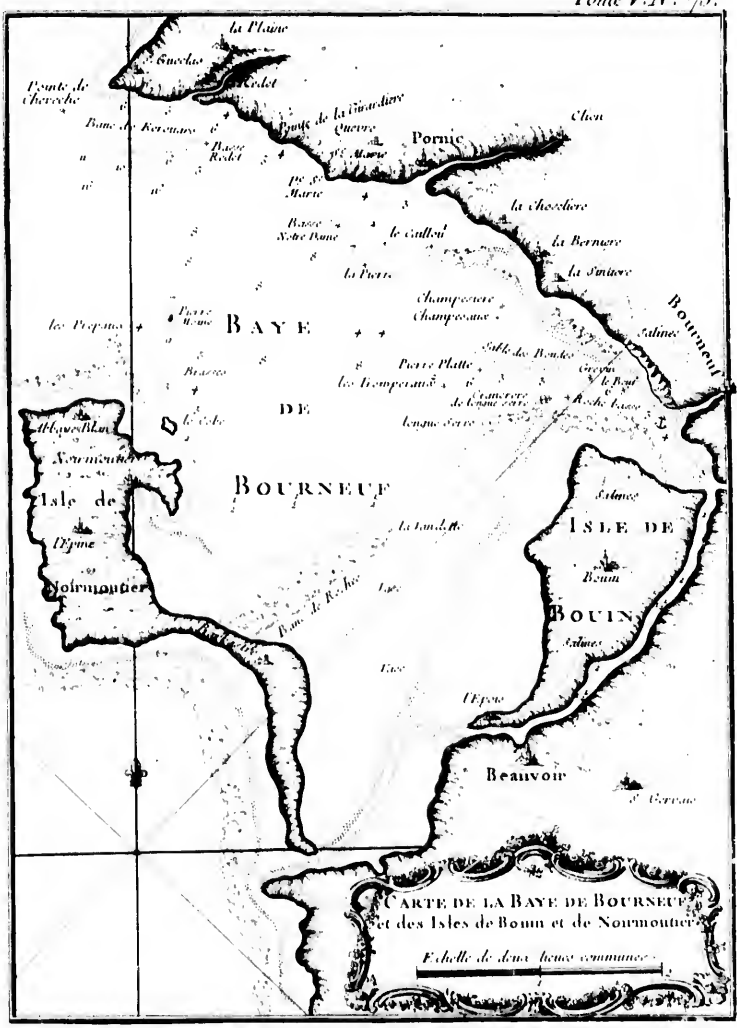
- | | |
|-----------------------|---------------------------|
| A La cathédrale | V Les PP de Bretonne |
| B L'Evêché | G Collège |
| C Le Palais | H Chambres des Comptes |
| D Hotel de la Monnoie | I Hotel de la Bourgeoisie |
| E N. D. Collégiale | K Boucheries |

Echelle de trois cent Toises


















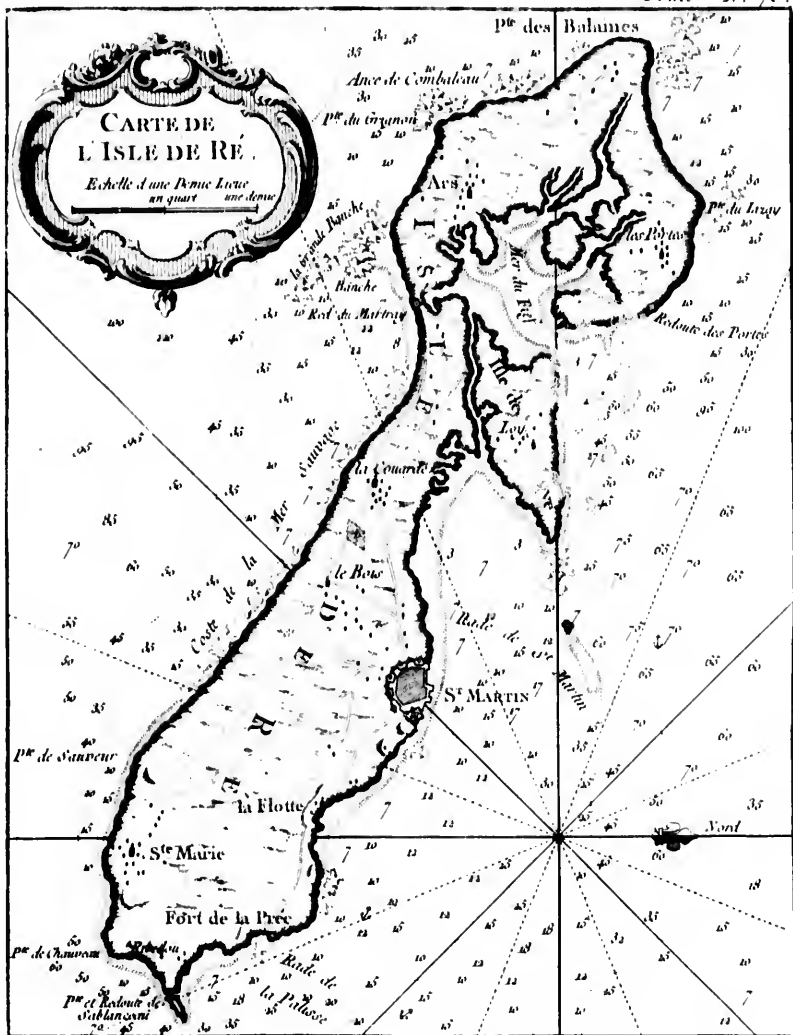




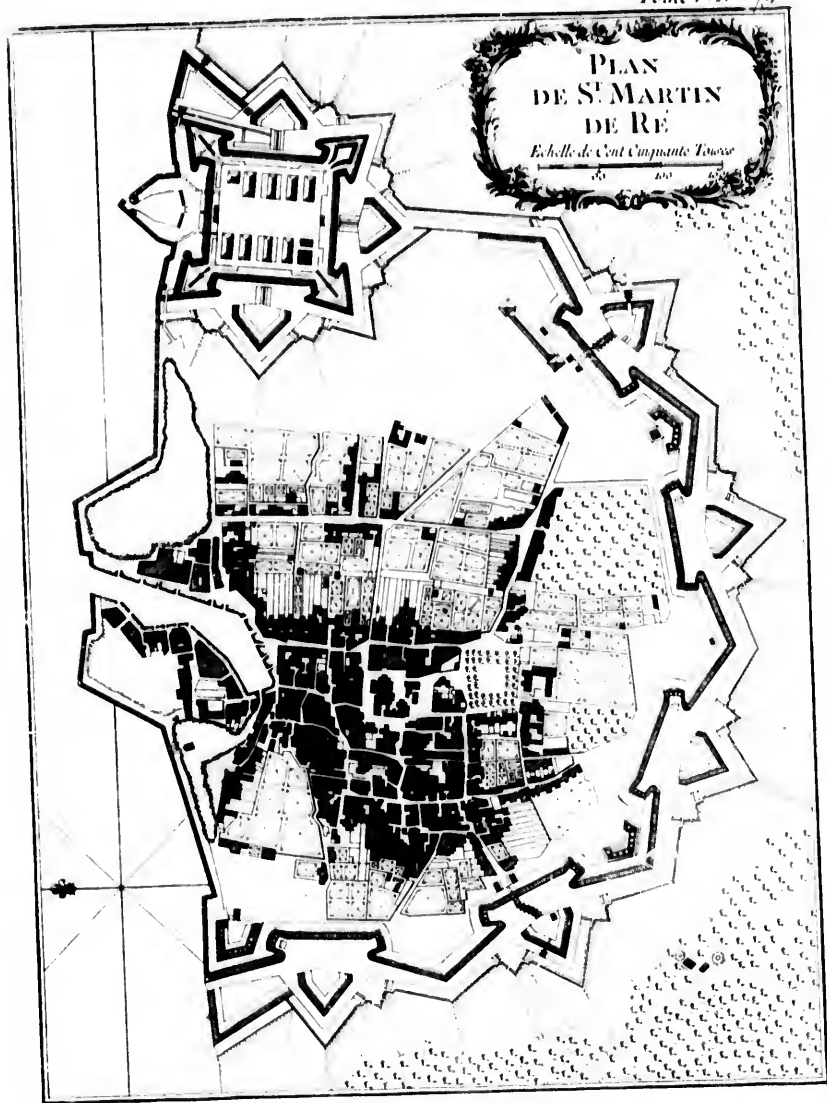



E A N E




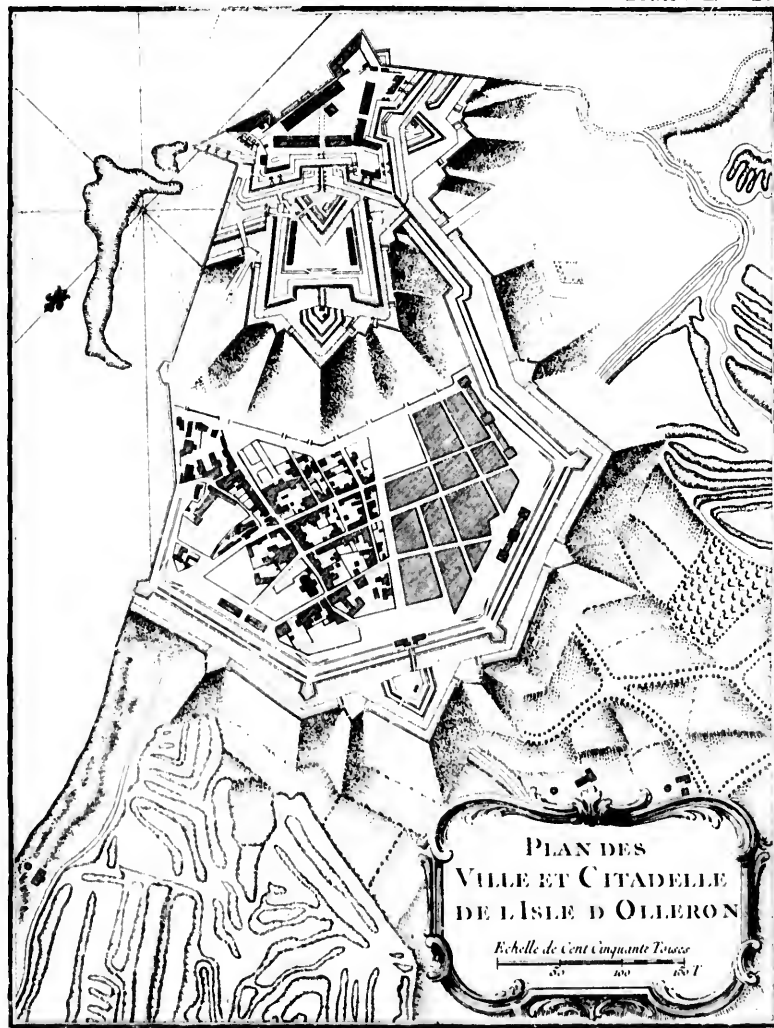










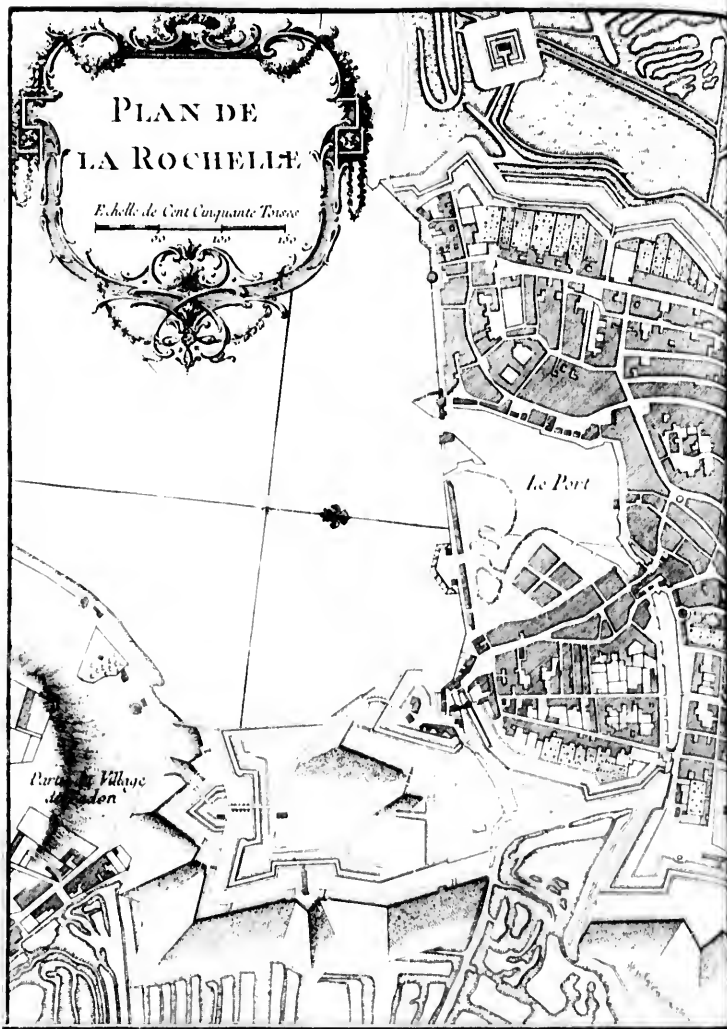












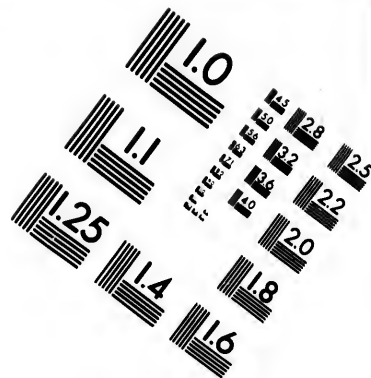
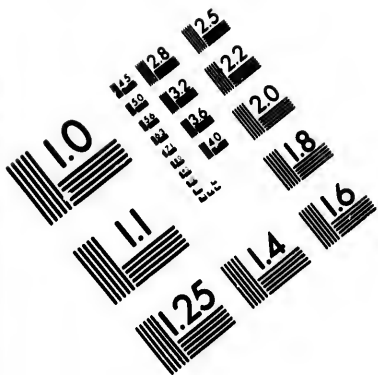




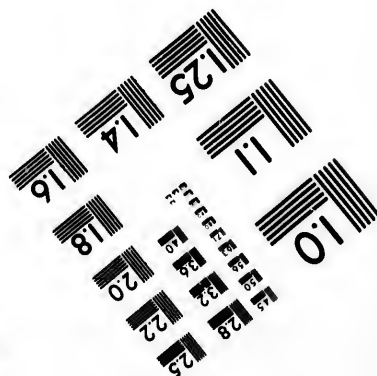










**IMAGE EVALUATION
TEST TARGET (MT-3)**




**Photographic
Sciences
Corporation**

23 WEST MAIN STREET
WEBSTER, N.Y. 14580
(716) 872-4503

5
18
20
22
25

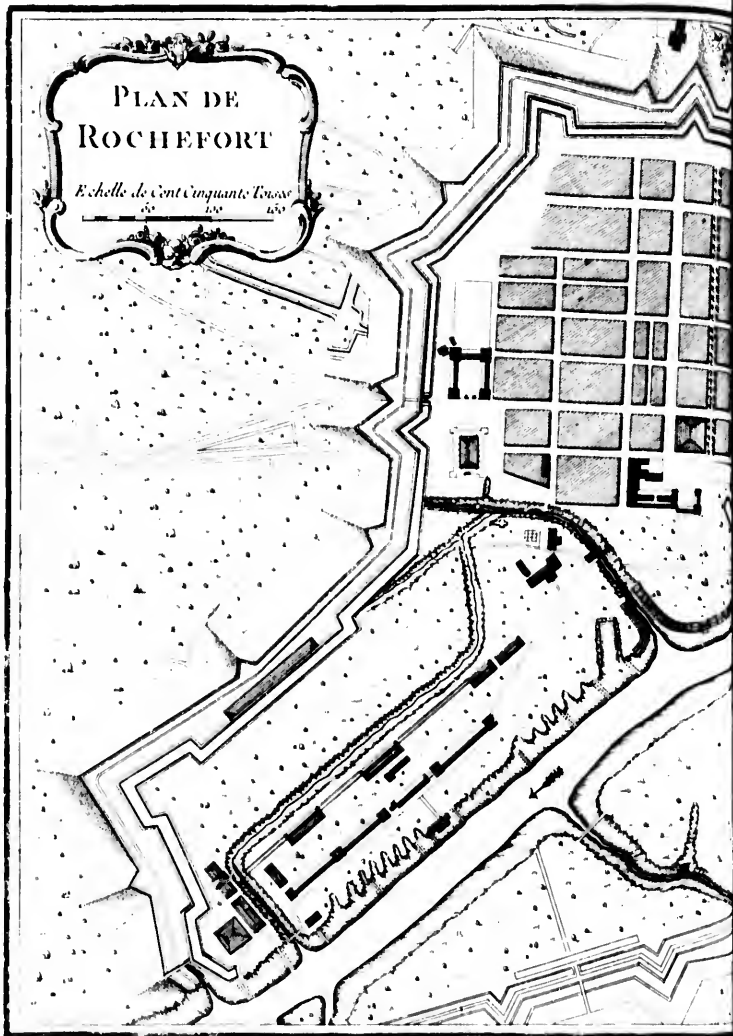
10
11
12

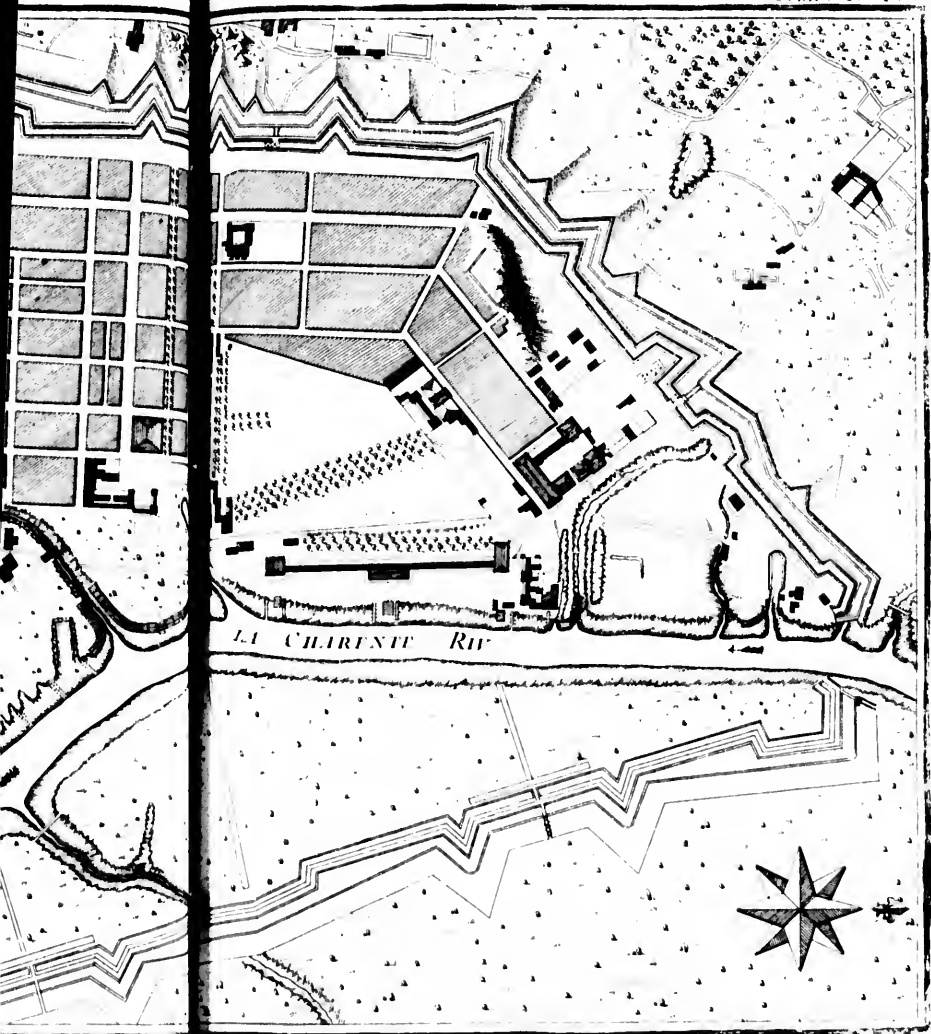





PLAN DE
ROCHEFORT


Echelle de Cent Cinquante Toises












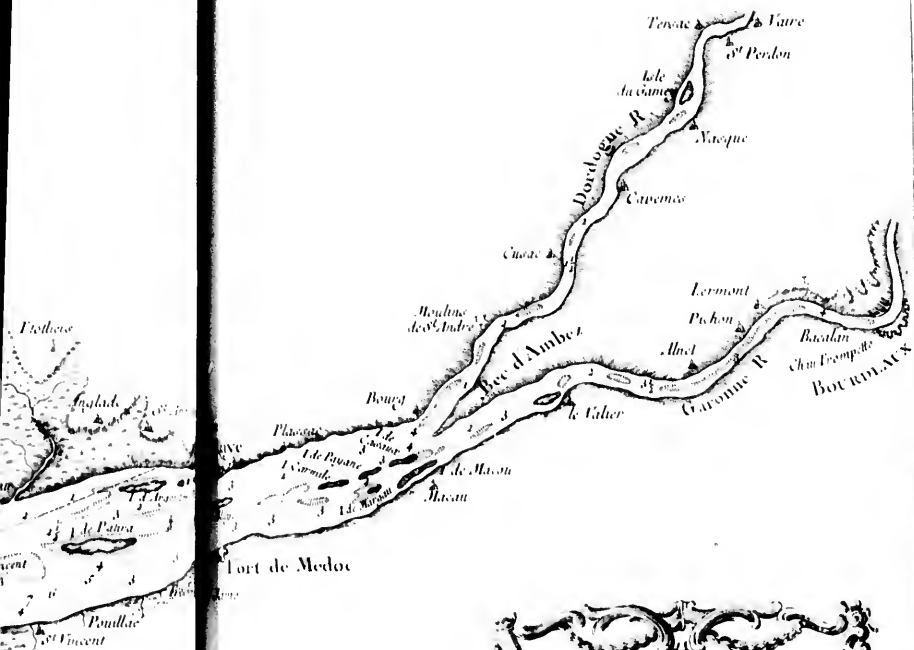







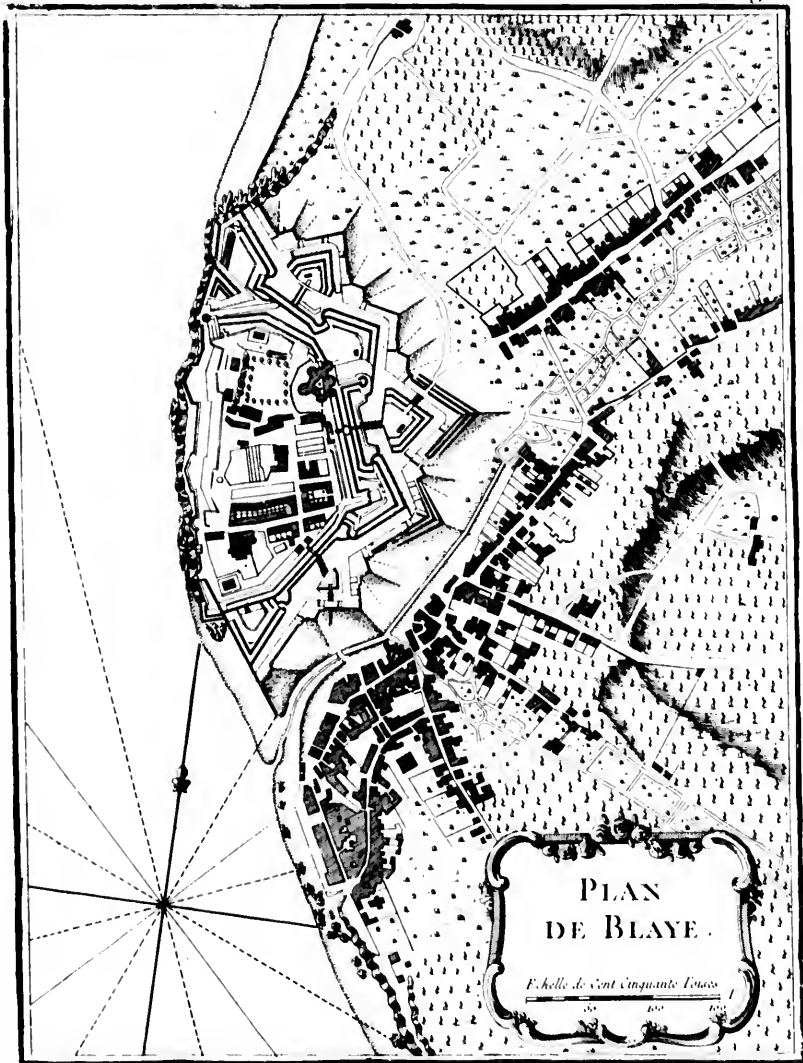







COURS DE LA RIVIERE
DE GIRONDE
et Parties de la Dordogne
et de la Garonne
depuis Bourdeaux jusqu'au Banc de Bey
Echelle de Trois Lieues Communes







PLAN
DE BLAYE.

Echelle de cent cinquante Toises





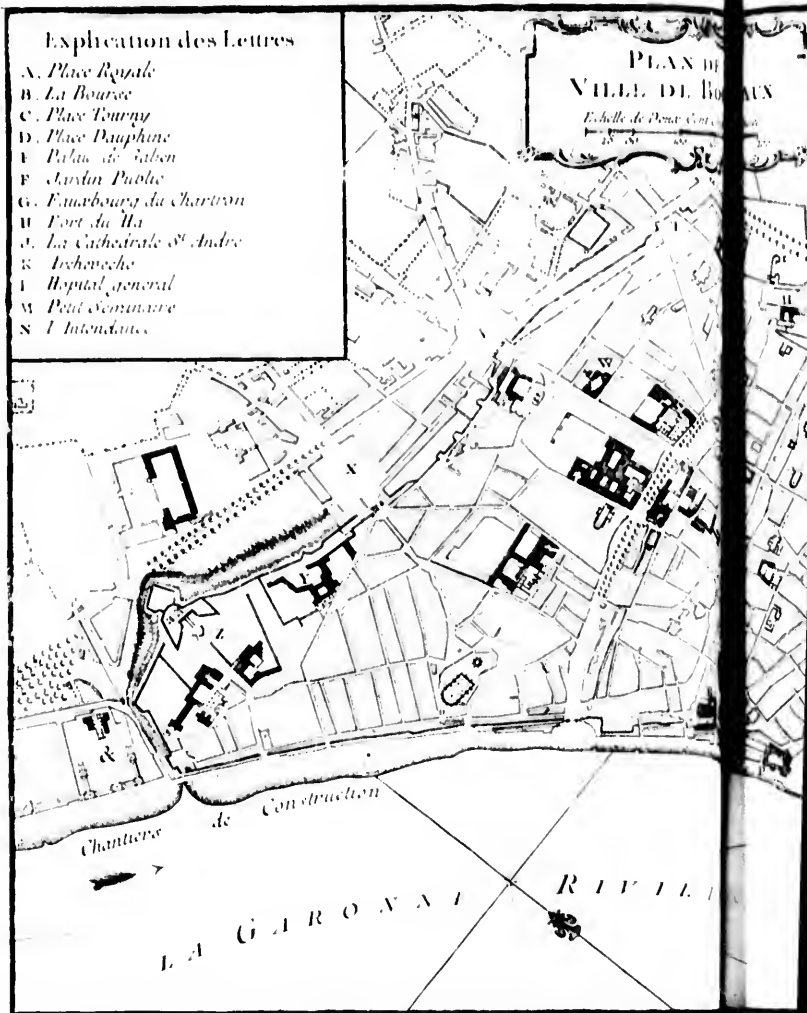


Explication des Lettres

- A. Place Royale
- B. La Bourse
- C. Place Tourny
- D. Place Dauphine
- E. Palais de Caban
- F. Jardin Public
- G. Faubourg du Chartrou
- H. Fort du Ha
- J. La Cathédrale St André
- K. Archevêché
- L. Hôpital général
- M. Petit Séminaire
- S. L'Intendant

PLAN DE
VILLE DE BOURG
EN BOURG

Echelle de Deux Toises



Ce Plan a été redressé avec exactitude d'après celui levé par les ordres de Tourny




Explication des Lettres

- O. Le Gouvernement
- P. Hotel des Fermes du Roy
- Q. Cour des Aydes
- R. Hotel de la Monnoie
- S. Palais
- T. Place de Berry
- V. Place d'Armes
- X. Marche aux Bœufs
- Y. Couvent des Capucins
- Z. Le Fort Louis
- ⊞. Hospital de la Manufacture
- ⊗. Les Eglises Trouvées

... par les ordres de ... Intendant de la Généralité en 1754







COURS
DE LA RIVIERE
DE L'ADOUR
depuis la Mer jusqu'à Bayonne

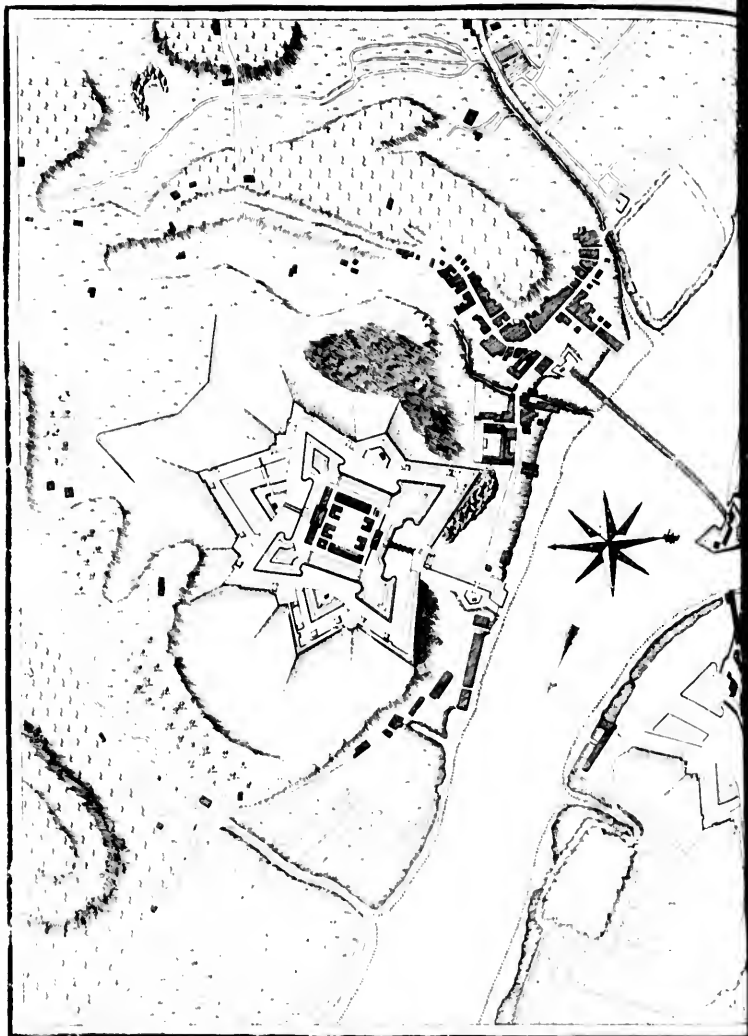
L'Échelle de 100 Toises

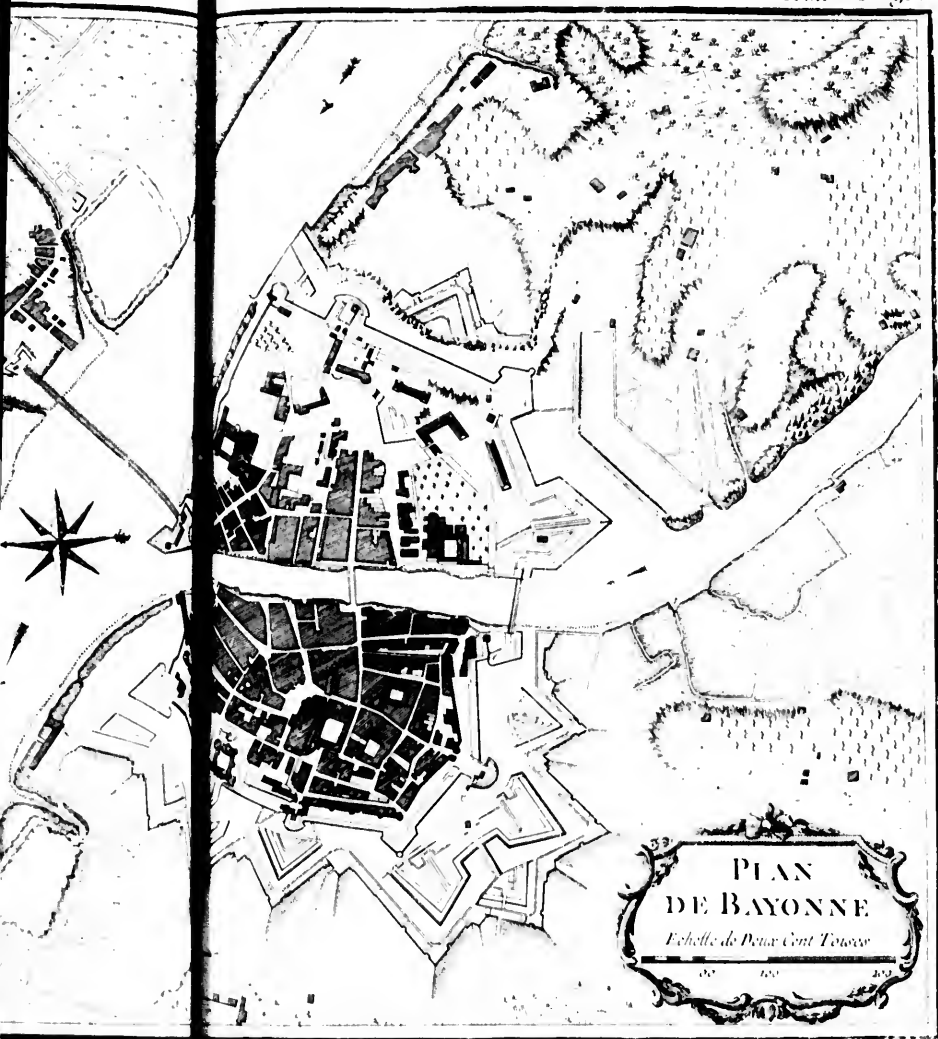
0 100 200 300 400












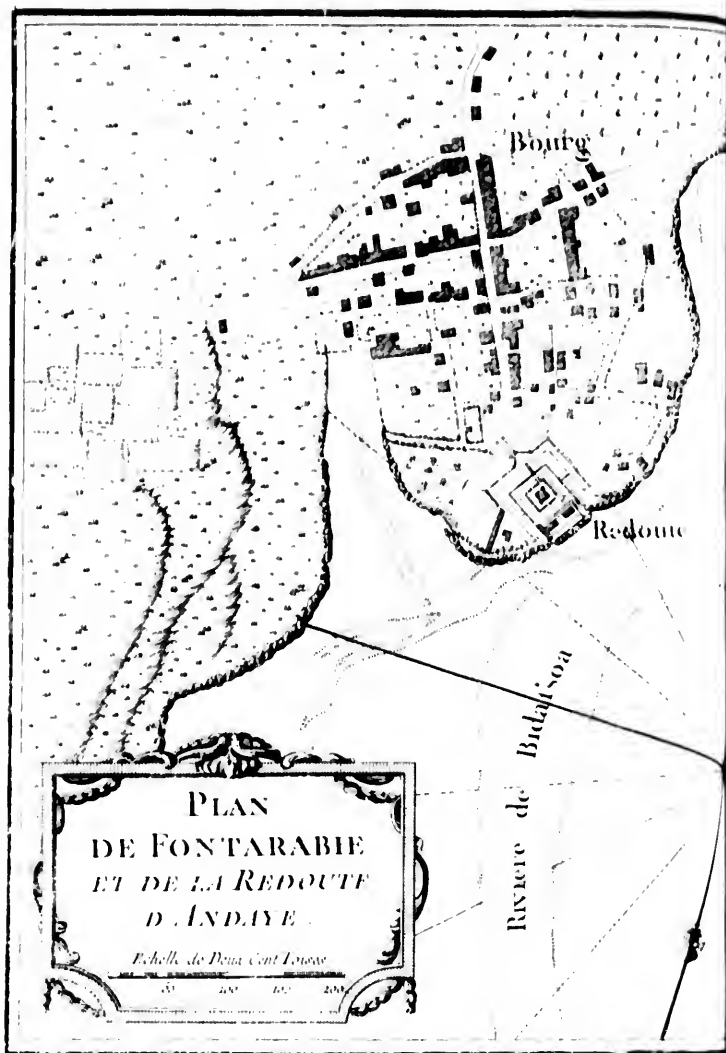














PLAN
DE FONTARABIE
ET DE LA REDOUTE
D'INDIYE

Echelle de Deux cent Toises


0 100 200







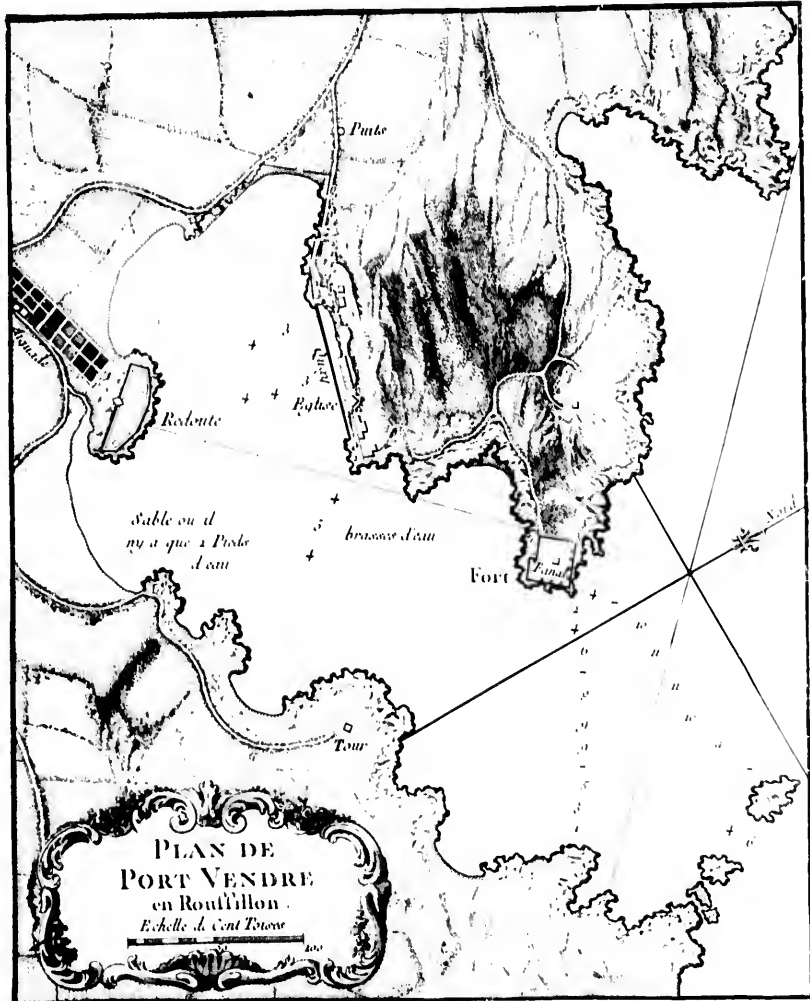




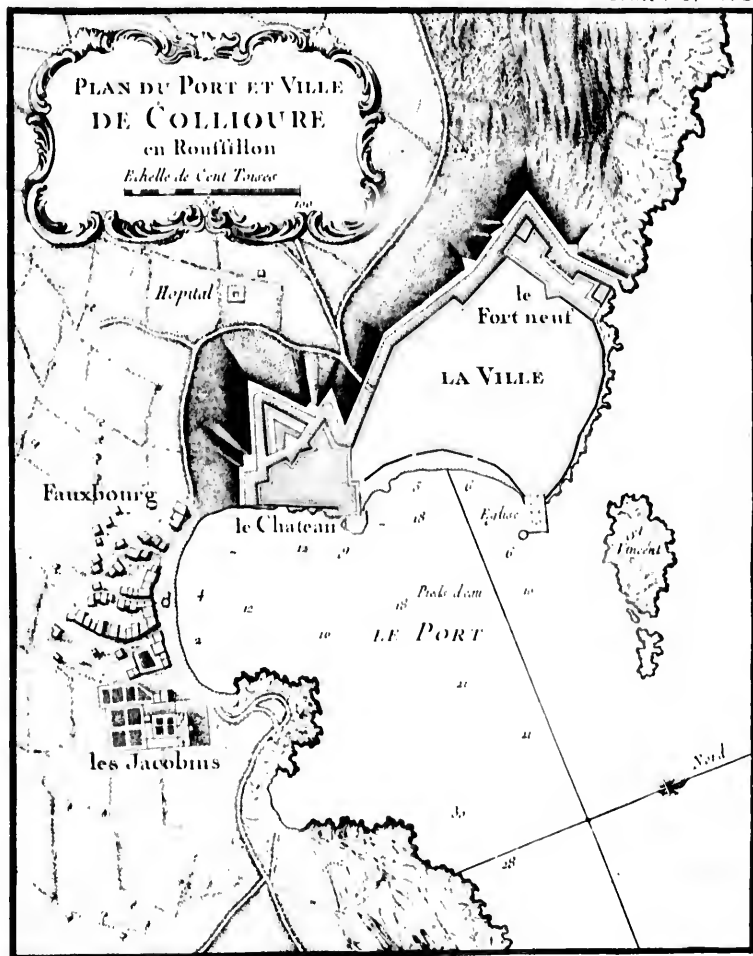








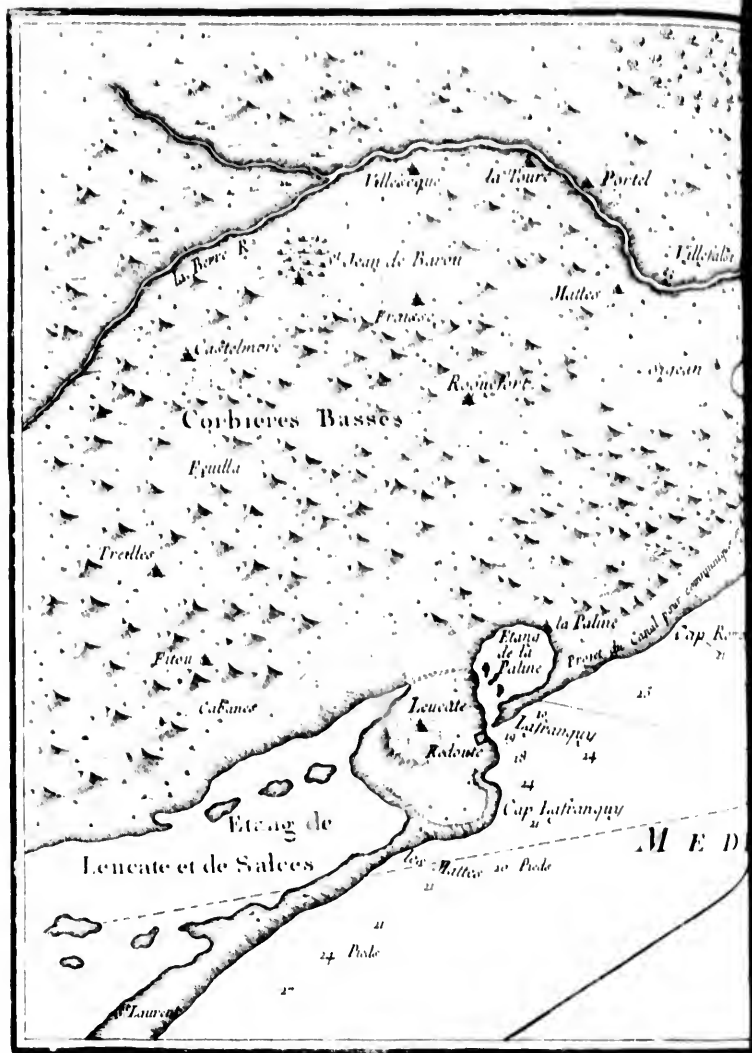







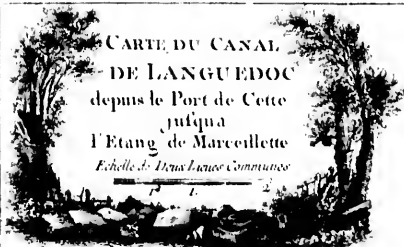


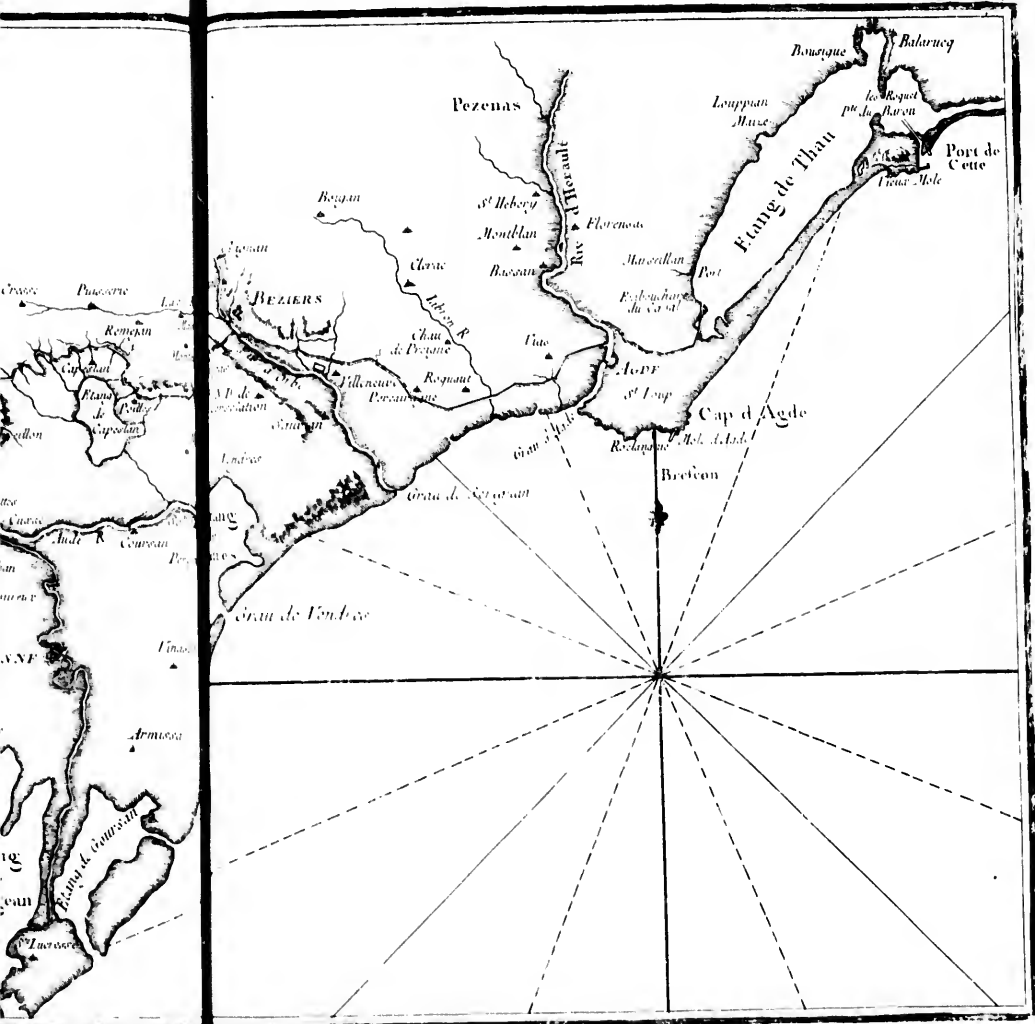









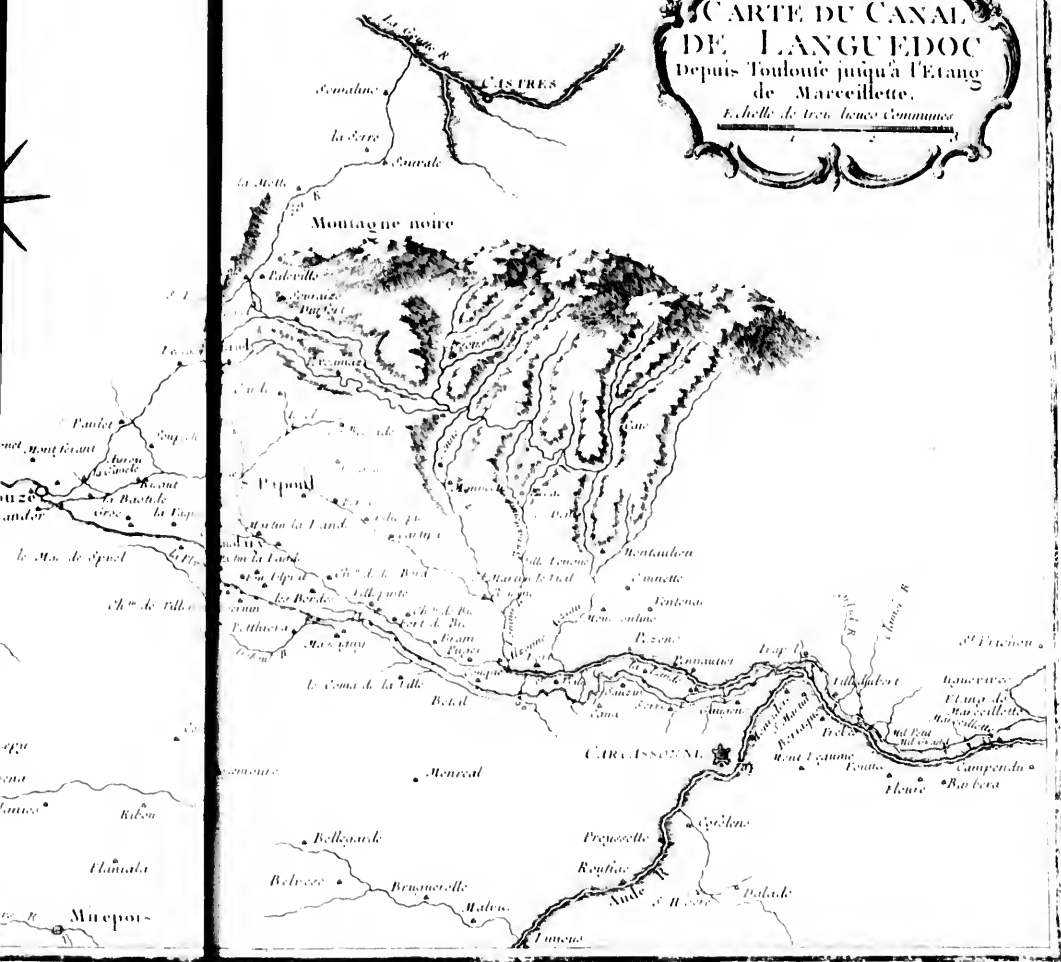








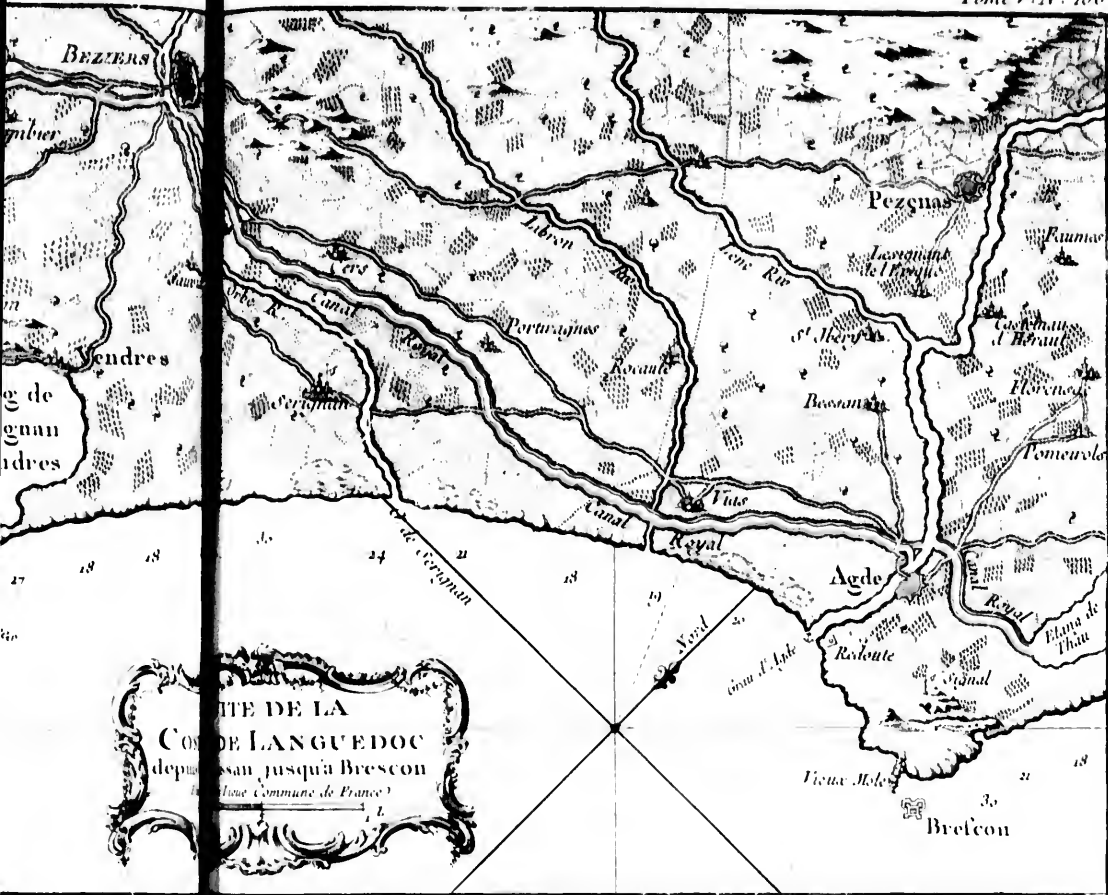


CARTE DU CANAL
DE LANGUEDOC
depuis Toulouse jusqu'à l'Étang
de Marcellette.
Echelle de trois lieues communes




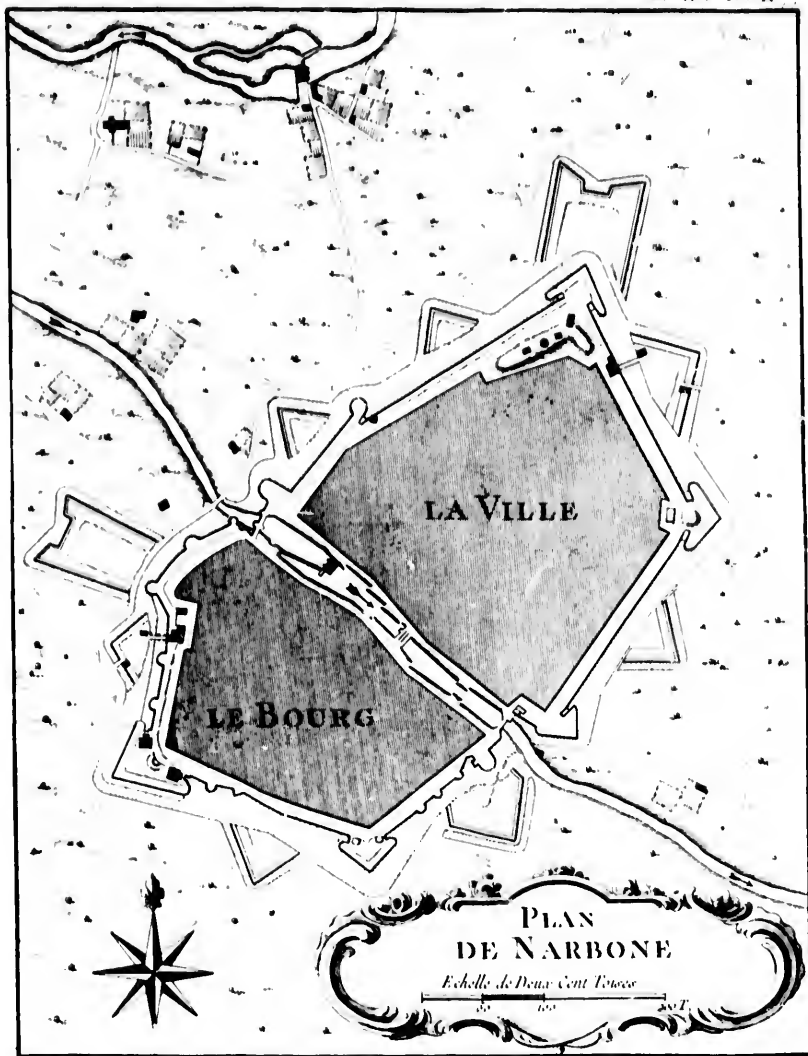








CARTTE DE LA
COTE DE LANGUEDOC
depuis Carcassonne jusqu'à Brescon
(une Commune de France)






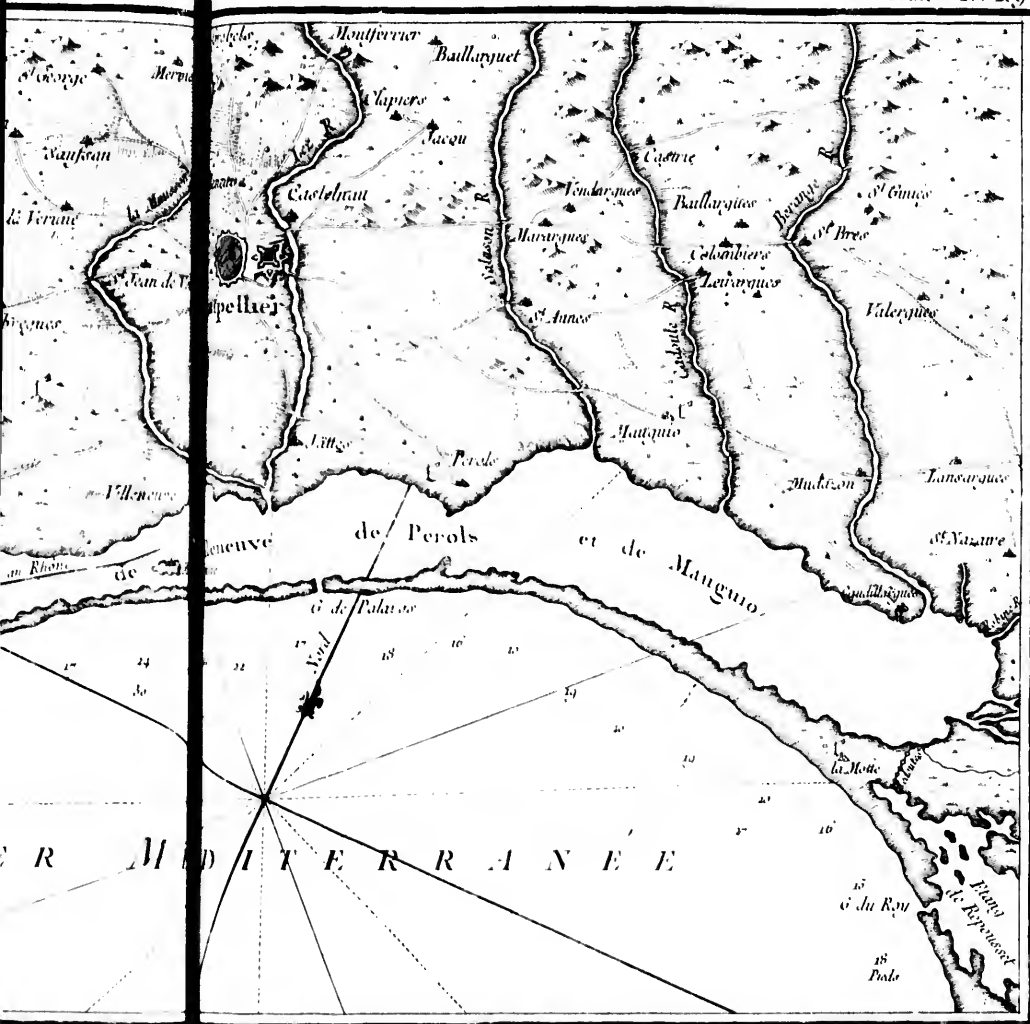







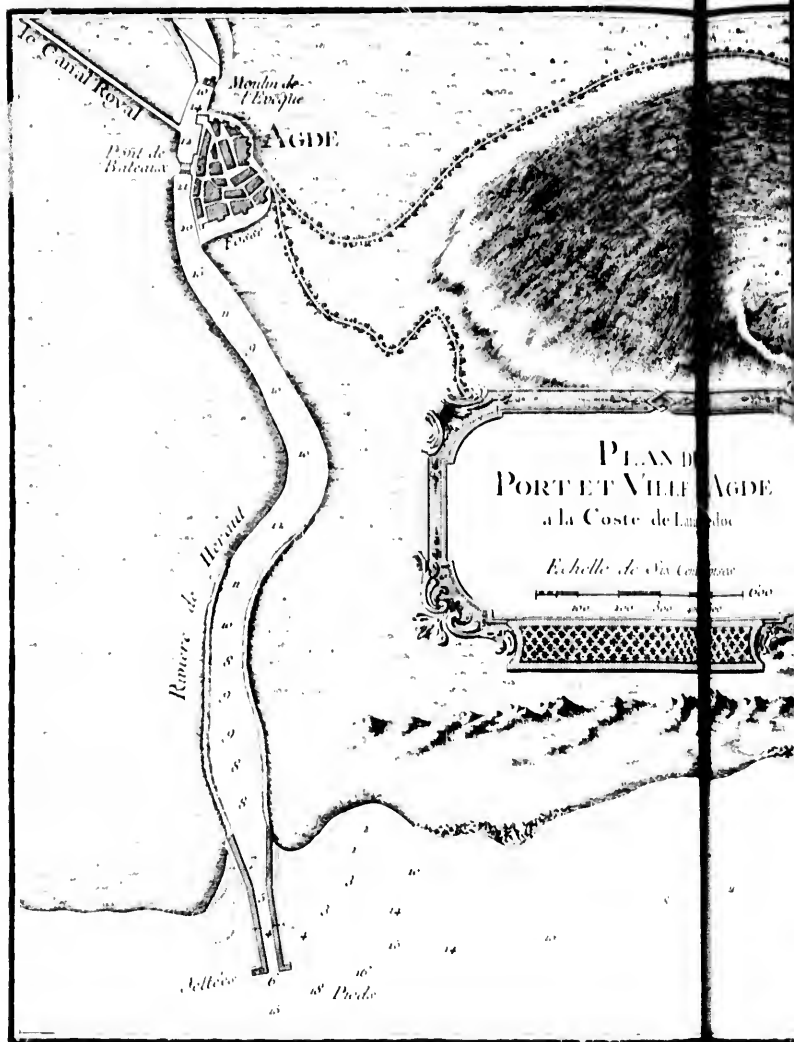


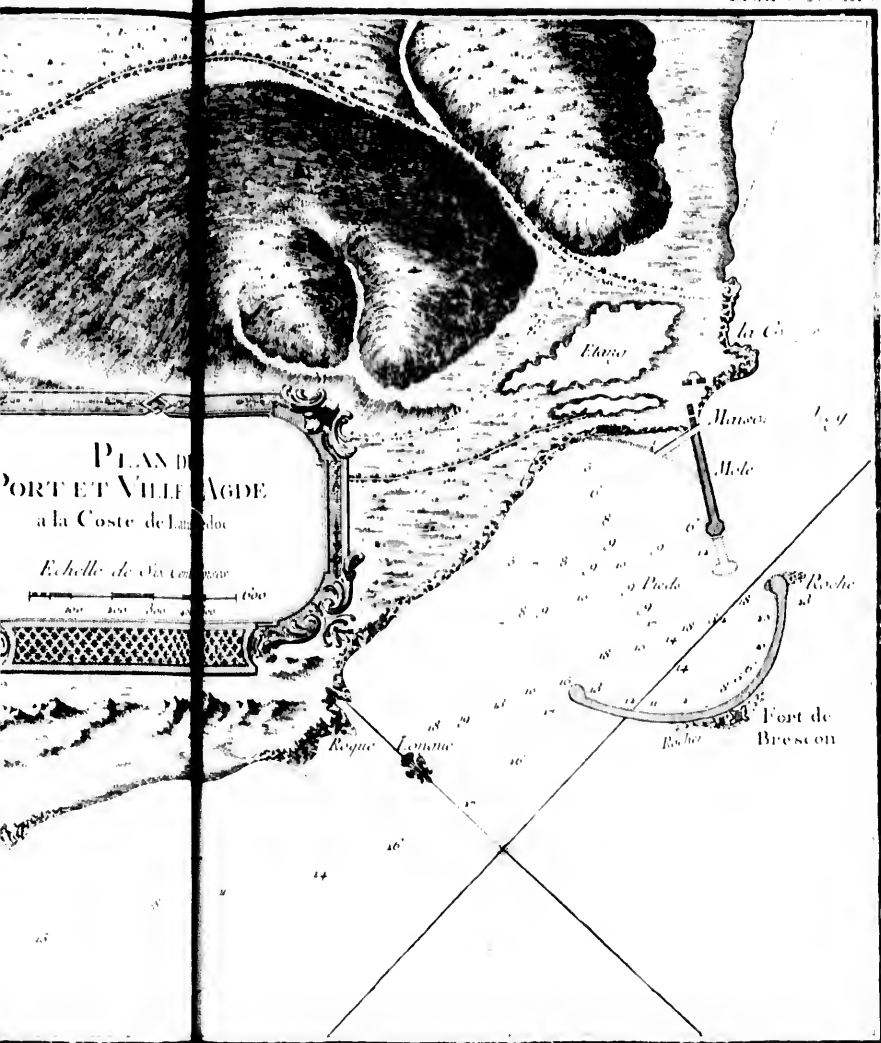









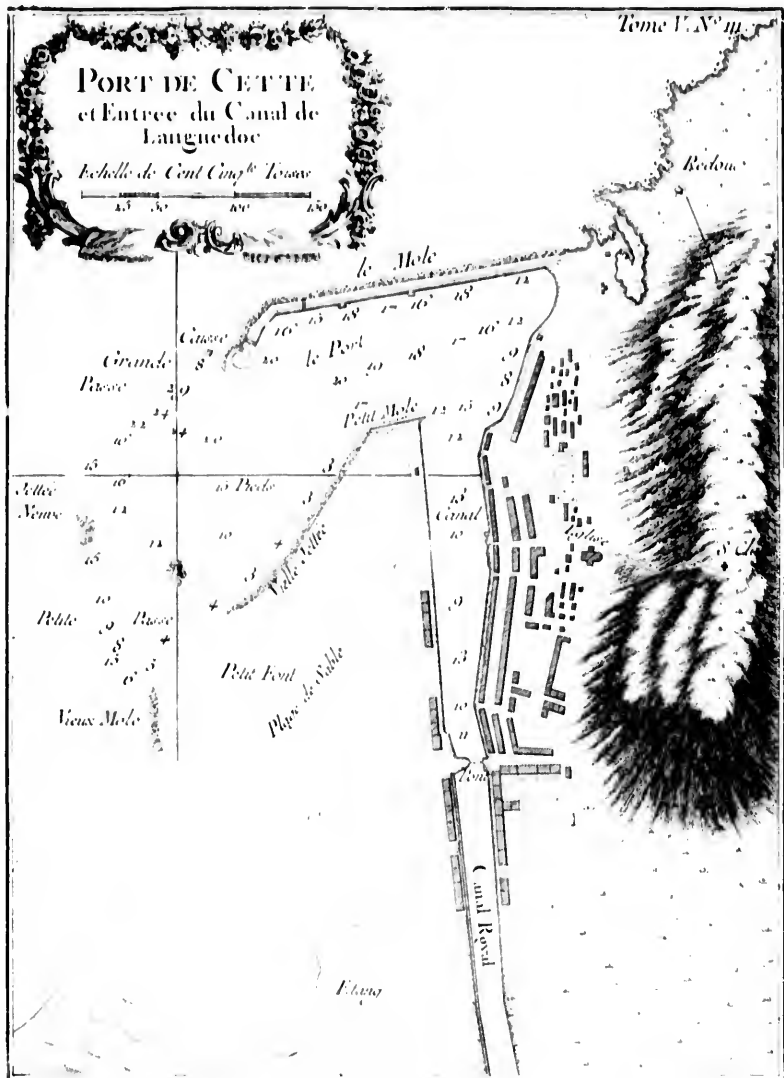







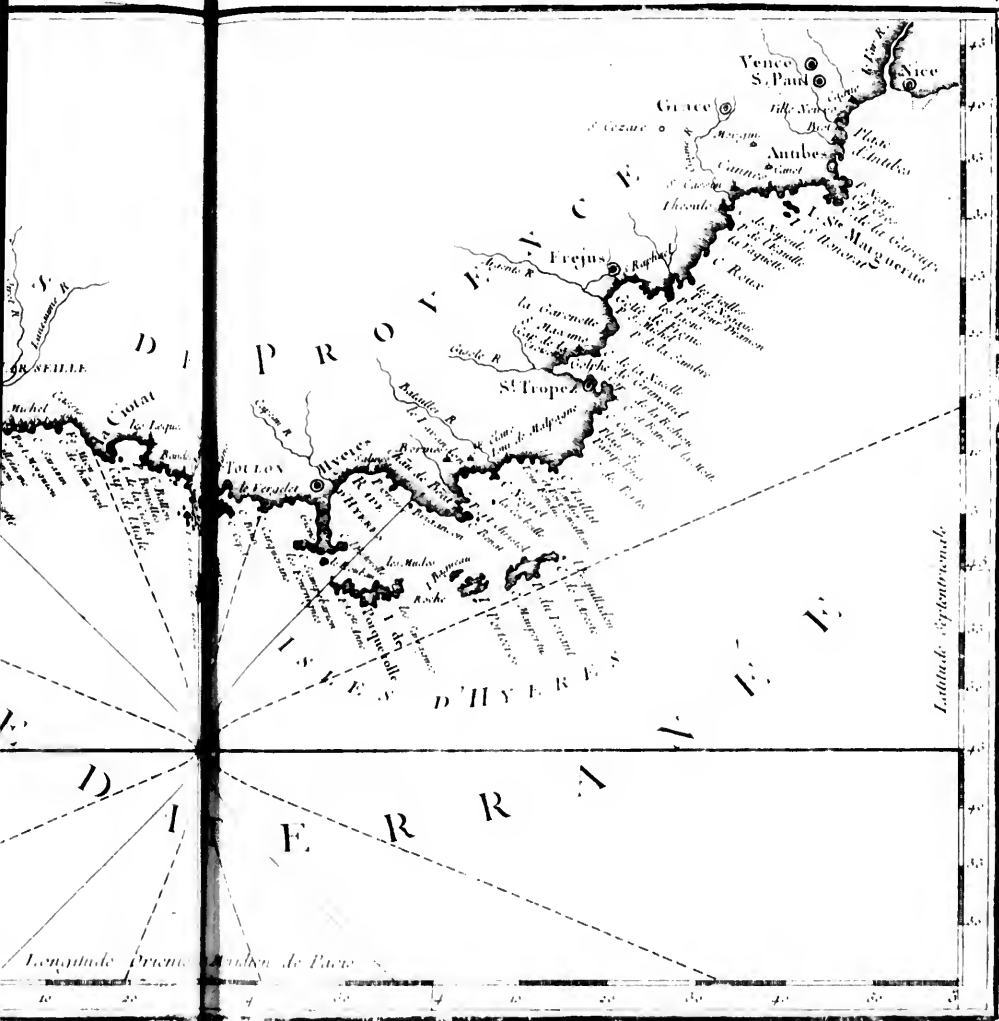
PORT DE CETTE et Entree du Canal de Languedoc


Echelle de Cent Cinq^{te} Toises



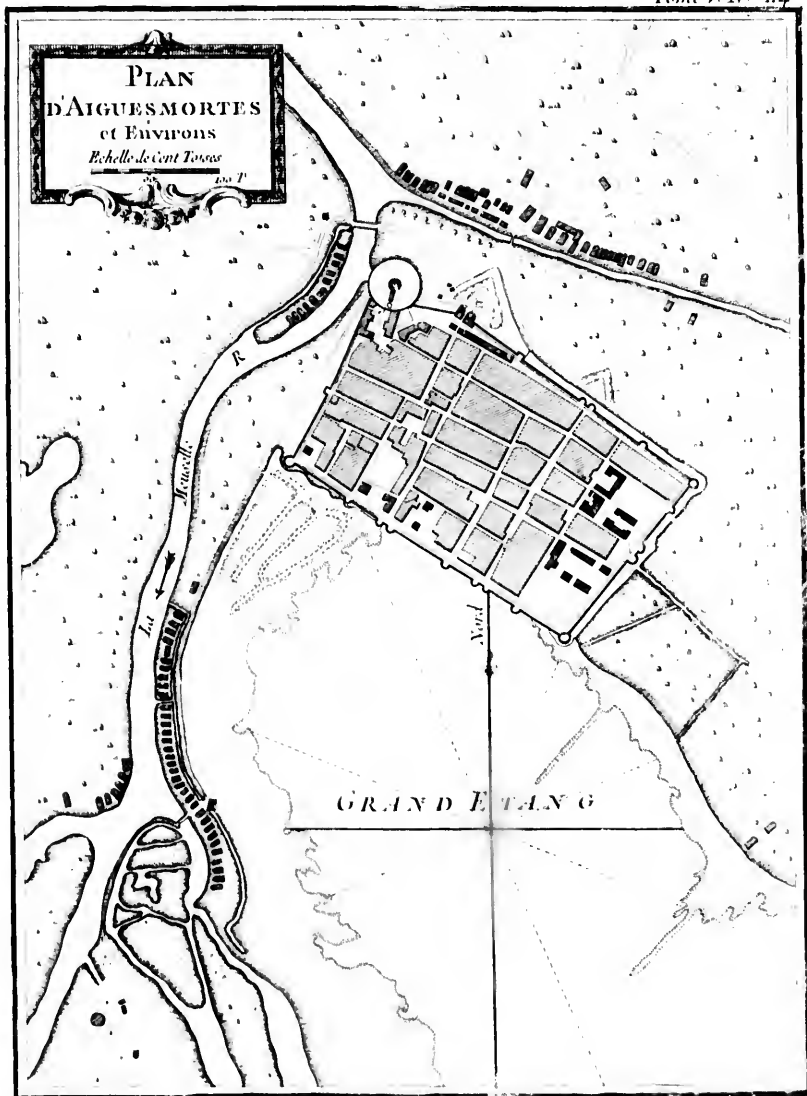










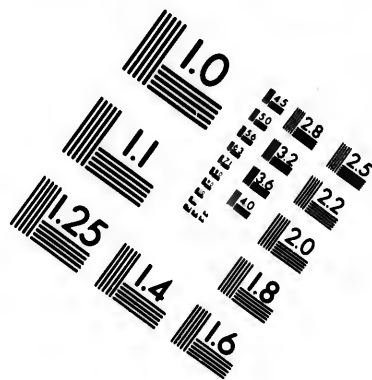
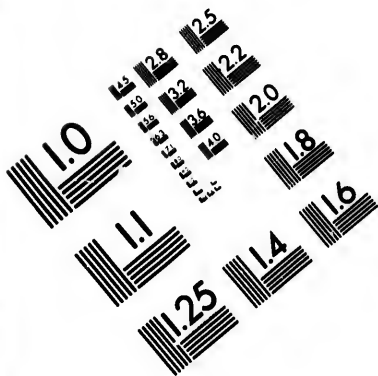




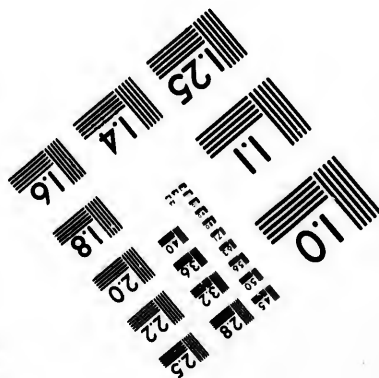











**IMAGE EVALUATION
TEST TARGET (MT-3)**

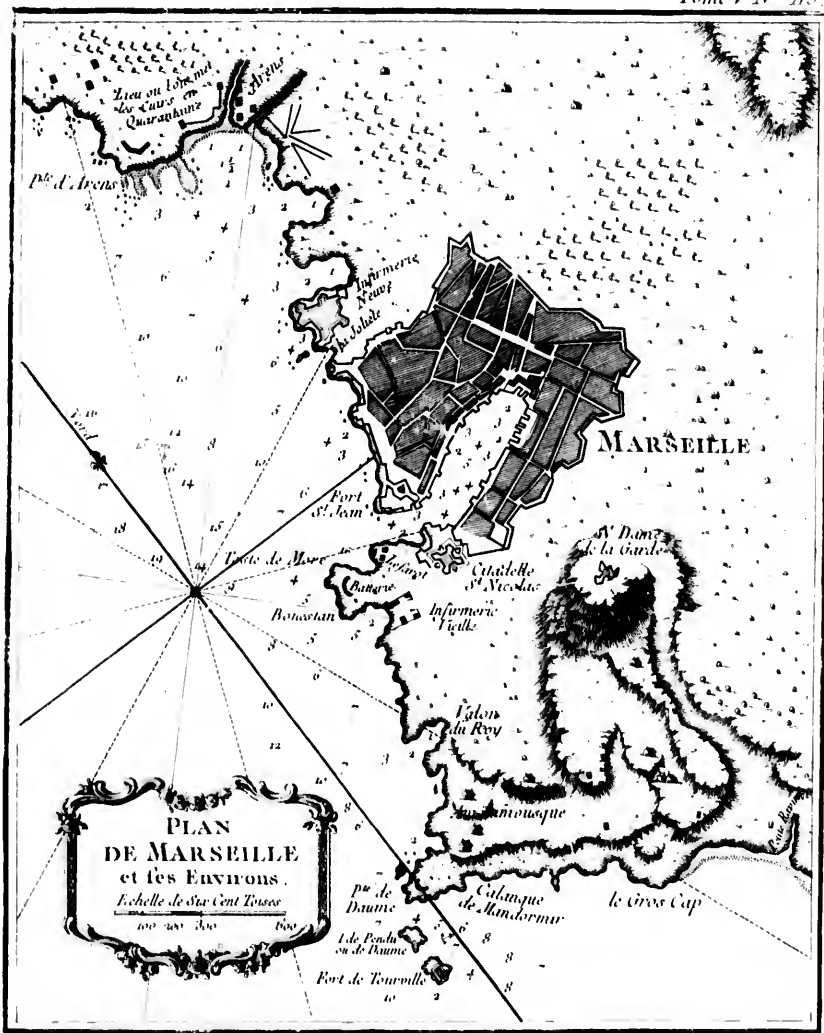



**Photographic
Sciences
Corporation**

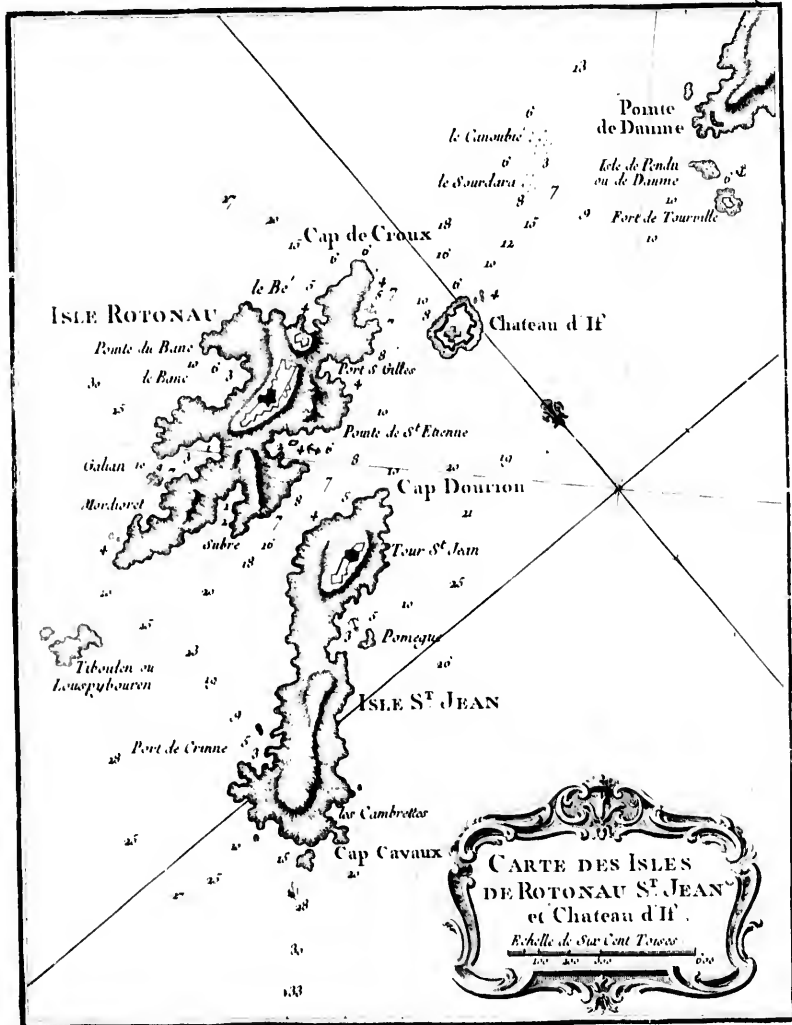
23 WEST MAIN STREET
WEBSTER, N.Y. 14580
(716) 872-4503





Fragment of text from the adjacent page, including a small illustration and a few characters.







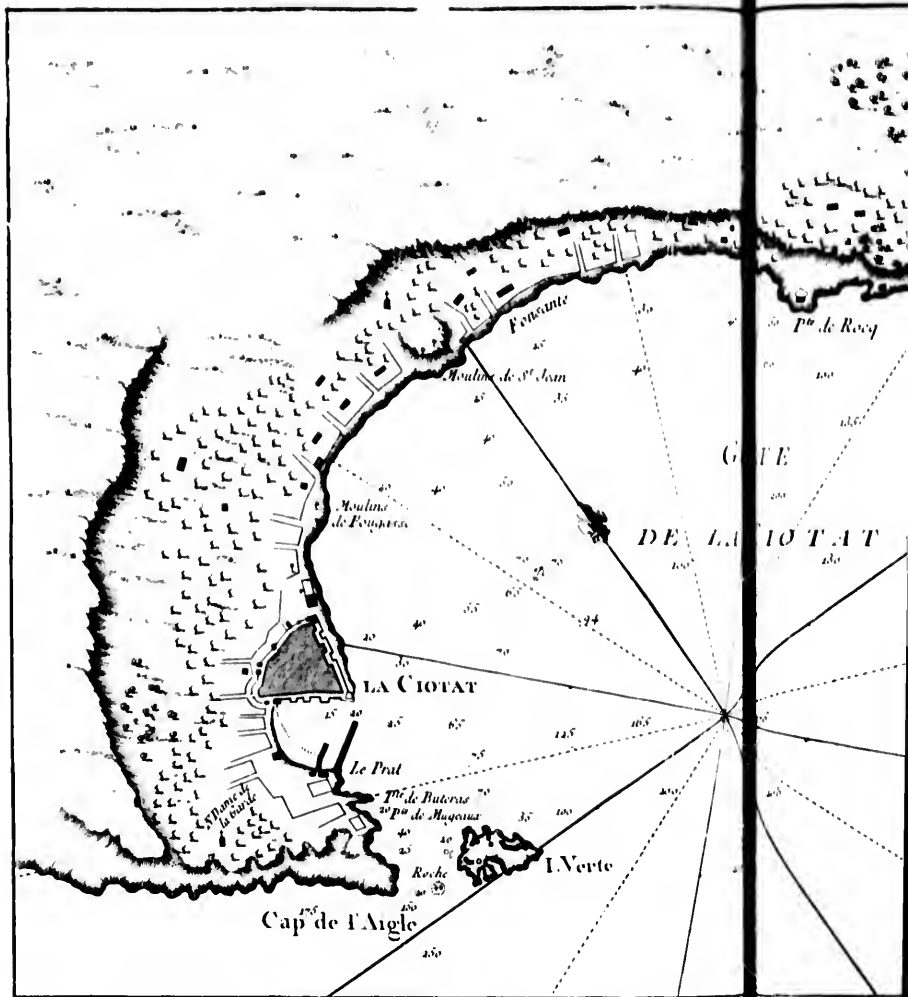


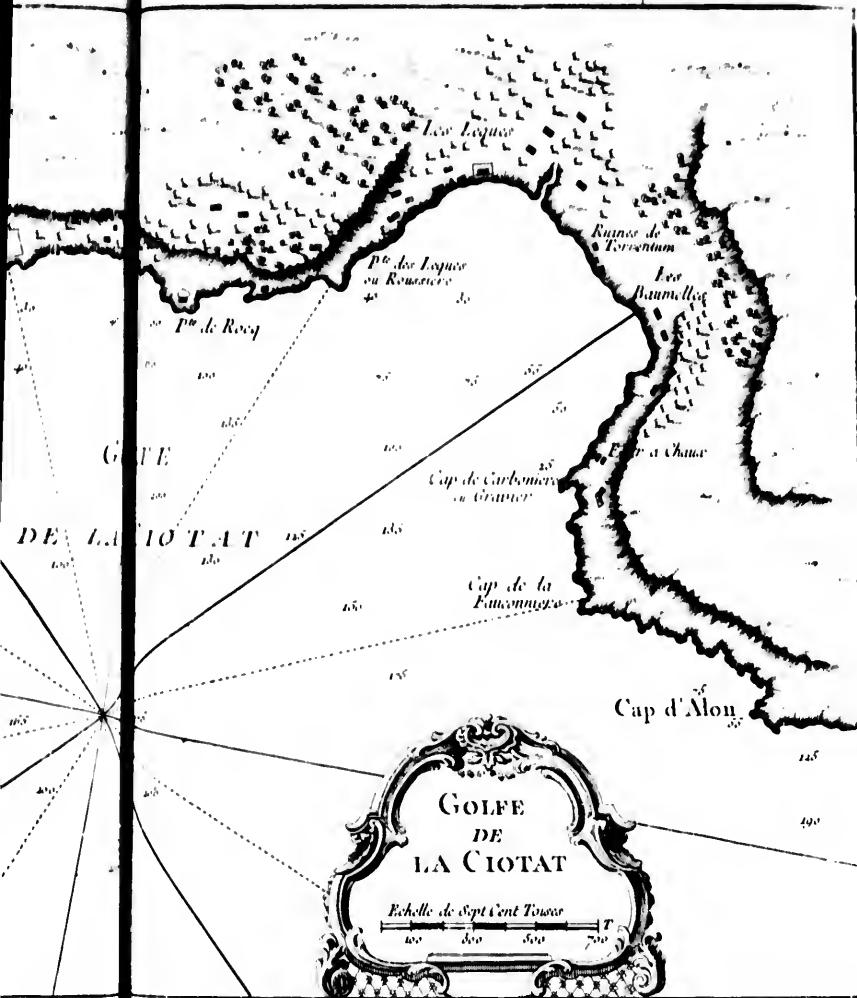




















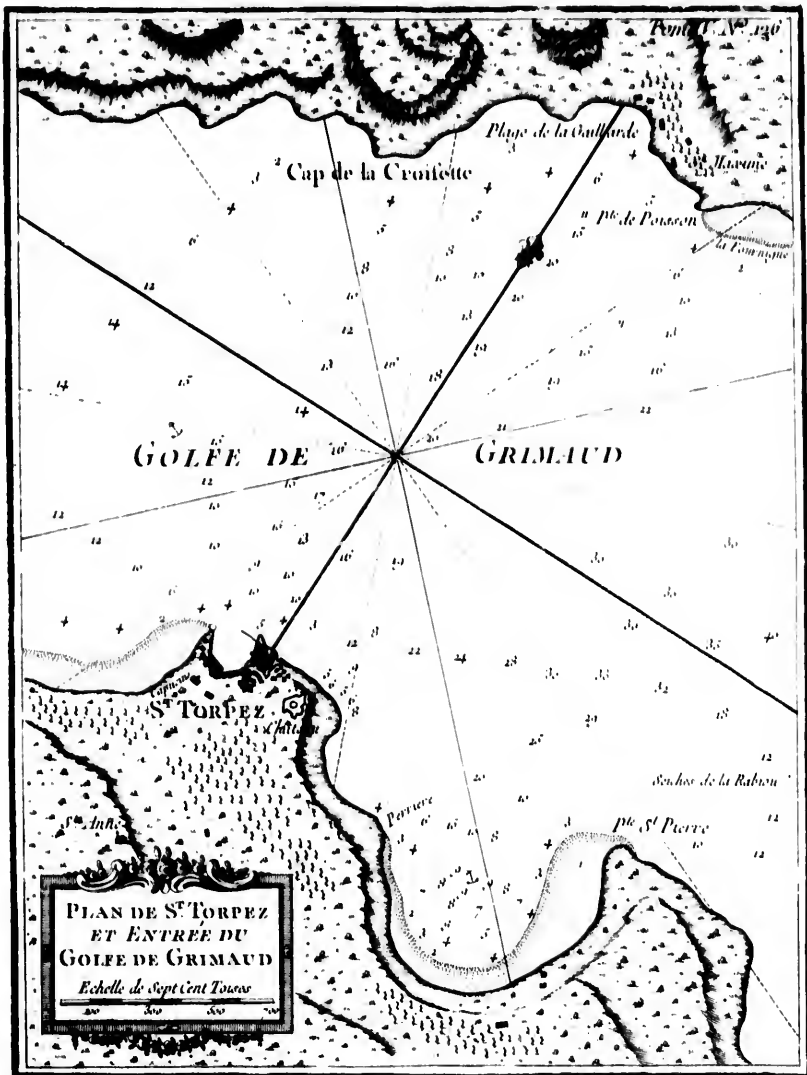





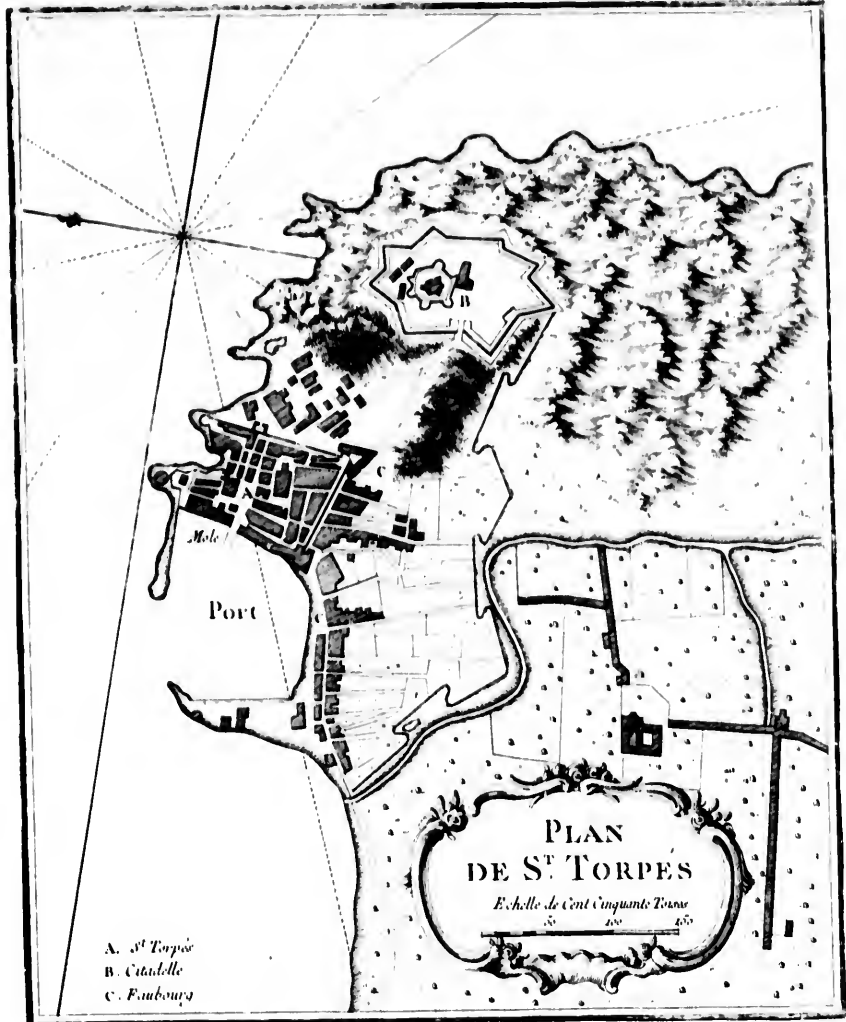




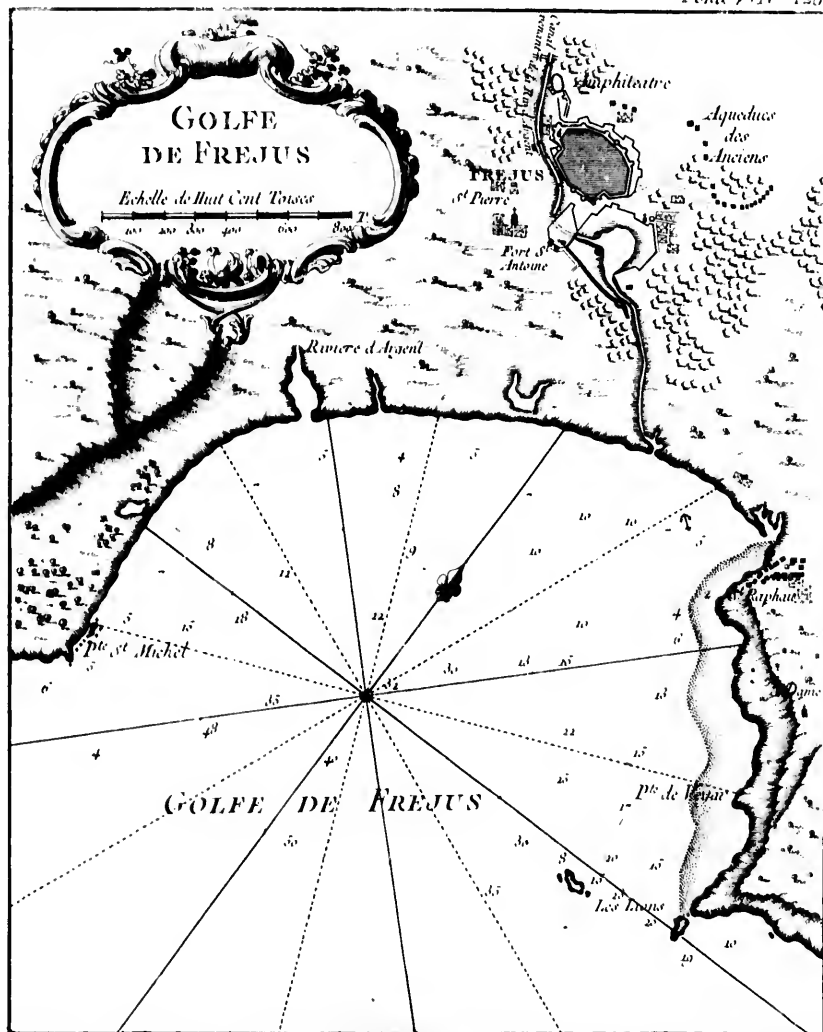




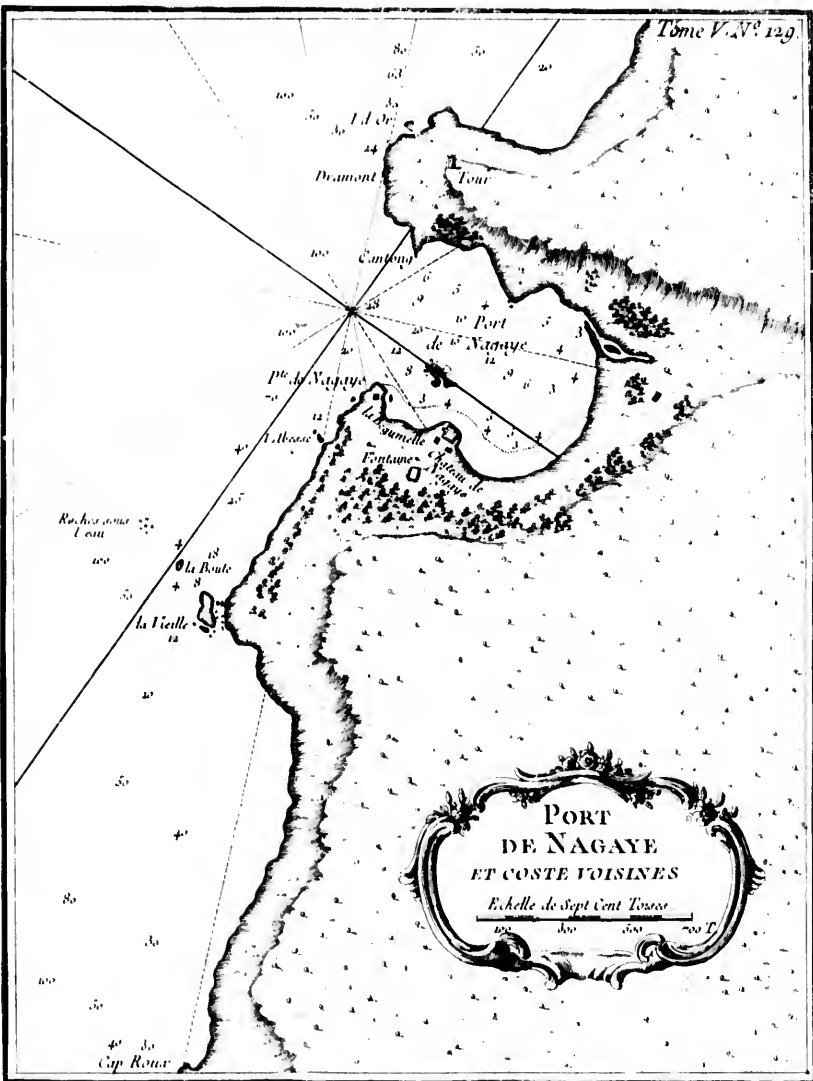







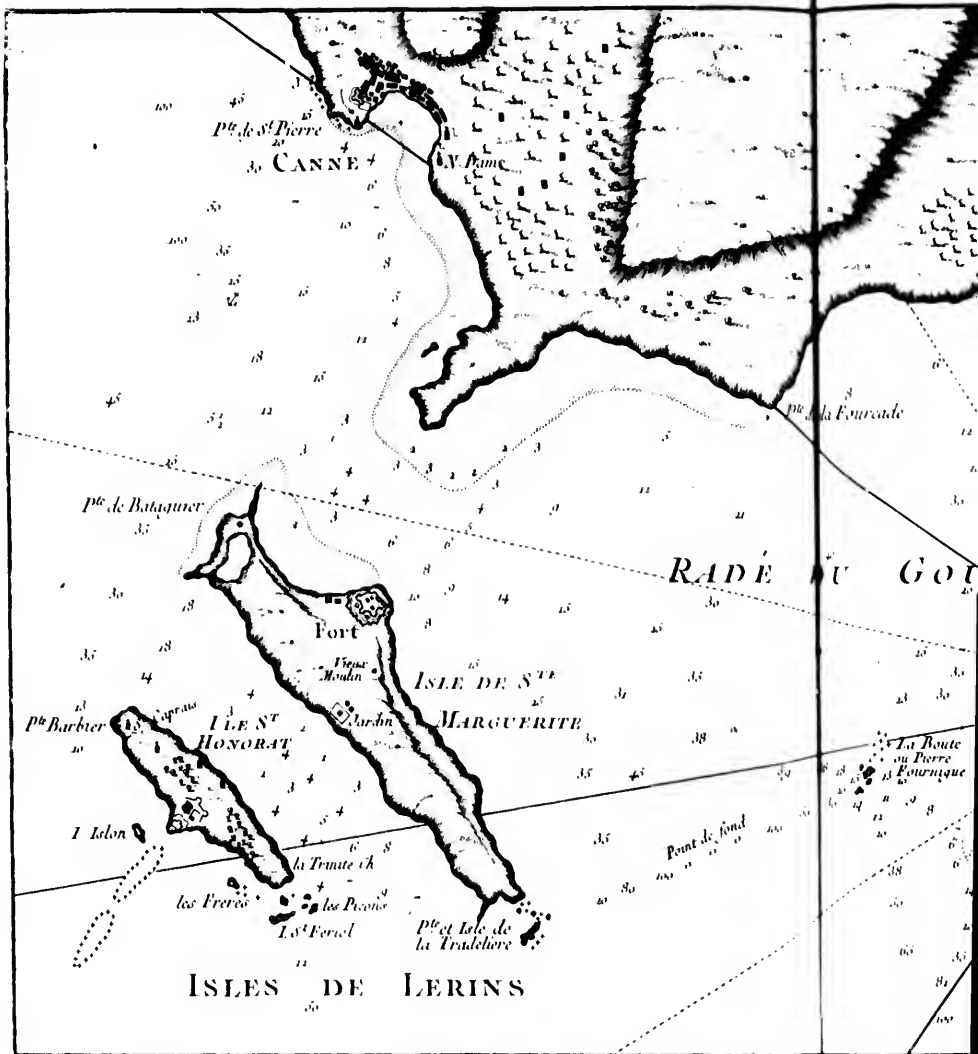















Vertical text on the right edge of the page, possibly bleed-through from the reverse side. The text is illegible due to the high contrast and orientation.

