

1831.

1878.

OLD AND TRUE.

THE

PORT

Established

HOPE

in 1831.

GUIDE

PUBLISHED

Every Thursday Morning, in time for Mails.

\$1.50 A YEAR.

GEORGE WILSON, Editor and Proprietor.

P
Direct
H

TO

A

P
Direct
H

DIRECTORY

OF THE

TOWNSHIP OF HOPE

BY SUB-DIVISIONS,

As Compiled from the Assessment Roll for

YEAR 1877.

47880
18.5.48

PORT HOPE:

THE GUIDE STEAM BOOK AND JOB PRINTING HOUSE.

1877.

ERRATA.

SUB-DIVISION No. 1, Page 5, Lingwood, Thos.,
should read Lingard, Thos.

SUB-DIVISION No. 2, Page 10, Sculthorp, E. R.,
should read Sculthorp, R. E. Page 8, Crocker,
J. B., omitted in regular alphabetical order.
See end of Sub-Division.

SUB-DIVISION No. 3, Page 13, Hawthorn, John,
omitted in regular alphabetical order. See
end of Sub-Division.

SUB-DIVISION No. 4, Page 18, McKernan, Wm.,
should read McKowen, Wm. Maybee, James,
should read Maybee, Jarvis. Moon, James,
should read Moore, James. Moon, John,
should read Moore, John. Jemison, David,
and McElroy, Thos., omitted in regular al-
phabetical order. See end of Sub-Division.

SUB-DIVISION No. 6, Page 26, Cole, D., should
read Cutie, David.

IN present
DIRECTORY" to
solicitation of se
time felt the wa

It would b
work so inconsi
space usually al
those gentleme
enabled me to
MYNDERT HAR
torical informat

It would,
free from erro
ever published.
and accurate ;
that a consider
aspire at perfe

With the
it will receive

PREFACE.

IN presenting this volume—my first Edition—of "HOPE TOWNSHIP DIRECTORY" to the public, I would state that the work was undertaken at the solicitation of several prominent business men of Port Hope, who have for some time felt the want of a reference of this description.

It would be inappropriate to introduce here elaborate prefatory matter, in a work so inconsiderable as this. In view of this fact, I beg leave to employ the space usually allotted to this part of the business, to return my sincere thanks to those gentlemen who, by their advertising and subscription patronage, have enabled me to complete the undertaking upon which I embarked; also to MYNDERT HARRIS, Esq., and others, to whom I am indebted for valuable historical information in connection with the early settlement of the Township.

It would, perhaps, be too much for me to assert that the work is entirely free from errors, as this could scarcely be said of any publication of the kind ever published. Every care has been taken to render the references as complete and accurate as possible, and, should errors be discovered, I respectfully ask that a considerate allowance be made for the same, for however ardently we may aspire at perfection, it is rarely attained.

With these explanations, I submit the work to the public, in the hope that it will receive that approbation of which I have endeavored to make it worthy.

E. EDWIN DODDS.

THE TOWN
Durham and P
It is bounded
Lake Ontario;
and on the we
first permanent
Lawrence John
Loyalists, so-c
selves subjecte
account of the
confiscated, an
Walton and far
a permanent s
opened up a
regular shop, w
which he broug
hardships endu
Newark (now
received by H
families to Sm
"Cochingomi
surveyed and
and John Tru
During 1
now stands, w
conditions tha
of the creek t
taken in 1795
the east side
abandon their
finally comple
Mills, now o
In 1810
was 67; total
During a
families arriv
In 1815,
a general stor
Charles Foth
(1819), at a
was changed

HOPE TOWNSHIP.

THE Township of Hope occupies a desirable position in the County of Durham and Province of Ontario, and contains an area of about 64,000 acres. It is bounded on the north by the Township of Cavan; on the south by Lake Ontario; on the east by the Townships of Hamilton and South Monaghan, and on the west by the Township of Clarke. The Township of Hope was first permanently settled in 1793, by the families of Messrs. Myndert Harris, Lawrence Johnson, Nathaniel Ashford, and James Stephens, United Empire Loyalists, so-called, who, at the close of the Revolutionary War, found themselves subjected to all manner of persecution by the triumphant insurgents, on account of their loyalty to the British Crown. Their several possessions were confiscated, and they were driven to seek homes elsewhere. Capt. Jonathan Walton and family, also, arrived at the above date; but he never was considered a permanent settler—returning a few years afterwards to Schenectady, N. Y., he opened up a profitable trade with our settlers, who, in the absence of any regular shop, were accustomed to barter off their produce for “store goods,” which he brought from the other side. It is not necessary here to allude to the hardships endured by our pioneers on their journey from the United States to Newark (now Niagara), where Gov. Simcoe was then stationed. They were well received by His Excellency, who ordered a gun-boat to convey them and their families to Smith’s Creek, then an Indian village of the Mississauga tribe, named “Cochingomink.” The Township was, shortly after the arrival of our settlers, surveyed and laid out. During the same summer, the families of Almus Peek and John Trull arrived at the settlement.

During 1795-6, a Crown mill Patent of the land upon which Port Hope now stands, was issued to Messrs. Elias Smith and Jonathan Walton, upon the conditions that they erect a grist and saw mill upon the excellent water privilege of the creek that flowed through the centre of the village. The work was undertaken in 1795, but owing to the raceway, constructed at the foot of the hill on the east side of the creek, freezing solid, the contractors were compelled to abandon their original plans, and move the frames further north. The mill was finally completed in 1797, the location chosen being the site of the present Stone Mills, now occupied by Mr. G. B. Salter.

In 1810, the number of assessed ratepayers in the village and Township was 67; total assessed value of property, £6,012 14s.

During and after the War of 1812, large numbers of Americans and their families arrived at Smith’s Creek village, and settled upon lands in the Township.

In 1815, Jeremiah Britton opened up on Mill street, opposite the grist mill, a general store, the first in the settlement. In 1817 a Post Office was established, Charles Fothergill receiving the appointment of Postmaster; and two years later (1819), at a public meeting of the inhabitants, the name of “Smith’s Creek” was changed to that of its present one—Port Hope. The village and township at

HOPE TOWNSHIP.

this period contained about 750 inhabitants, who held Town Meetings on the first Monday in January of each year, in accordance with the English custom,—as practiced in the United States previous to the Revolution—when laws were made and Town officers appointed for Municipal purposes. The village and Township property was assessed alike, and the taxes collected therefrom, amounting to only a few dollars yearly, went into one common fund. The earliest record of Township matters the Publisher is able to find, is an old unbound book, made of common paper, containing the proceedings of Town Meetings from 1822 to 1836, together with the “Ear marks of sheep, cattle and hogs, belonging to the inhabitants of Port Hope and neighborhood.” of which the following is a copy of the meeting held January, 1822:—

“At a Town Meeting, held in the Wellington Inn, Port Hope, the first Monday in January, 1822, the following persons were chosen for Town Officers, namely:

PATHMASTERS.	“James W. Fox, Town Clerk.	
	“Thomas Harris,	} Assessors.
	“James W. Fox,	
	“William Marsh, Collector.	
	“Stephen Straw,	} East Division.
	“Paul Heyword,	
	“George Saxton, 3rd Division.	
	“George Brown, East Division.	
	“Samuel Gifford, 1st Div., Danford Road.	
	“John Potter, 2nd Div., “ “	
	“William Marsh, 3rd Div., “ “	
	“John J. Taylor, 4th Div., “ “	
	“Samuel Marvin, 1st Div., 4th Concession.	
	“Calvin Hamlin, 2nd Div., 4th “	
	“Timothy Johnson, 3rd Div., 4th “	
	“Sam'l Caldwell, 5th Concession.	
	“David Stevens,	} Poundkeepers.
	“Thomas Hartwell,	
	“Jacob Choate,	} Church Wardens.
	“John Farley,	

“Ordered—

- “That fences be 4 feet 6 inches high, nor
- “More than 6 inches between rails.
- “Hogs may not run at large,
- “Cattle and sheep may, Bulls and Rams excepted.
- “Horses may run, but to pay all damages if breachy.
- “Cattle may not run at Port Hope from 20th Dec. to 20th March.”

In subsequent years, and up to 1835, the following named persons appear in connection with village and Township affairs:—

Thomas Ward, M. F. Whitehead, John Tucker Williams, Samuel Gilchrist, Wm. Sisson, David Smart, Thomas Benson, Godfrey Stephenson, David Stevens, Joshua Gifford, John Walker, James Hawkins, Abraham Bowen, John Perry,

James Hawks, John A. Jonathan Brown, Lul Raymond, James Lau Jackson, Leonard Sop Whitney Grant, John John Riddle, Barnab ledge, James Corbett, Manning, Joal Drape Sayers, John Quay, Samuel Corbett, Chau Jonathan Walton, Le Britton, Justin Jonso

From 1835 up to ship matters:—

Ebenezer Beebe Henderson, Dennis J Pollard, Bartholome Kingsmill, Robert St Edwards, George T Sculthorp, Sylvester Walton, George A. Harris, Sr., James Aaron Beebe, Wm. John McMurtry, Wi Mitchell, Thomas I man, Peter Salter, S. Nichol Dodds, Tho and others.

In 1834, an A session, “to define When the village a Township, municipa ship Clerk, who hel to that position.

In 1846, Jam which office he fill importance transpu Parliament, passed and establishment c by By-law No. 168, therein a responsib the Township—res Reeve; Alex. Mor Ward No. 3, Thon Councillors. In 1

At a public Inn, on the 2nd

HOPE TOWNSHIP.

James Hawks, John Ashford, Wm. Preston, Wm. D. Haskill, Samuel Caldwell, Jonathan Brown, Luke and David Bedford, Job and Erasmus Fouke, Caleb Raymond, James Lang, Lee Mills, Thomas Quay, Wilson Gordineer, Thomas Jackson, Leonard Soper, Mark Hewson, John Brown, John Anley, Philip Riely, Whitney Grant, John Lyall, James Robertson, Henry Thompson, Calvin Hamlin, John Riddle, Barnabas Bletcher, Cornelius Low, Samuel Anderson, James Rutledge, James Corbett, Carleton Gifford, Elias P. Smith, William Bateson, George Manning, Joal Draper, Reuben P. Grant, Richard Bullock, Peter Thumb, Thos. Sayers, John Quay, Edmund Melson, Alex. Morrow, Wm. Lott, Daniel Brand, Samuel Corbett, Charles Trotter, James Holdaway, R. Willy, William Latham, Jonathan Walton, Luther McNaui, Benj. Scamans, Joseph Callender, Jeremiah Britton, Justin Jonson, John Hatton, Samuel Dickinson, James Elliott.

From 1835 up to 1850, the following persons were identified with Township matters:—

Ebenezer Beebe, John Henry, William S. Marsh, Edward Melson, William Henderson, Dennis Riordan, Hugh Oke, Thos. and John McBurney, Zachariah Pollard, Bartholomew Mitchell, John Campbell, Wm. H. Allen, Wm. Hill, Wm. Kingsmill, Robert Seany, Edward Gardiner, William Peters, John Ager, Nathaniel Edwards, George Tisdall, Wm. Kilpatrick, James Dunbar, Samuel Martin, Jas. Sculthorp, Sylvester Dean, Israel Bowen, James Lowes, John Barkwell, Jacob Walton, George A. Burnes, Wm. Barrett, James Allen, Leonard Curtis, Myndert Harris, Sr., James Crothers, Samuel S. Powers, Wm. Hatch, John Rosevear, Aaron Beebe, Wm. Moon, Jas. Gray, John Coleman, John and Alex. McElroy, John McMurtry, William Bletcher, Charles Ruttan, James McMurtry, Roderick Mitchell, Thomas Dunn, Thomas Campbell, Arthur Parsons, James H. Hagerman, Peter Salter, S. Charlesworth, Henry Adams, R. B. Marsh, Chas. Meadows, Nichol Dodds, Thos. Gray, Alex. Broadfoot, Duncan Cleghorn, James Ashford, and others.

In 1834, an Act was passed by the Legislature of Upper Canada, then in session, "to define the limits of Port Hope and establish a Police therein." When the village assumed the dignity of a town, and separated itself from the Township, municipally and otherwise, James W. Fox was retained as Township Clerk, who held the office until 1838, when Wm. H. Allen was appointed to that position.

In 1846, James Harvey Hagerman was elected Clerk of the Township, which office he filled until 1851. Since that date, and up to 1850, nothing of importance transpired within the Municipality. In accordance with an Act of Parliament, passed during the session of 1849-50, "to provide for the erection and establishment of rural municipalities," the late Newcastle District Council, by By-law No. 168, divided the Township into five Rural Wards, and established therein a responsible form of government. An election was held—the first in the Township—resulting in the return of S. S. Powers, Ward No. 1, Town Reeve; Alex. Morrow, Ward No. 2, Deputy Town Reeve; Samuel Dickinson, Ward No. 3, Thomas Campbell, Ward No. 4, and John McMurtry, Ward No. 5, Councillors. In 1851, Duncan Cleghorn was appointed Township Clerk.

At a public meeting of the Ratepayers of Hope, held at Wm. S. Marsh's Inn, on the 2nd of September, 1852, it was "resolved"—principally by Port

HOPE TOWNSHIP.

Hope people present—to grant a bonus of £15,000 in aid of the construction of the "Port Hope and Peterboro' Railway," and on the 6th of the same month the Council, on motion of Thos. Campbell, decided to pass a By-law to that effect, which was carried out at a regular meeting, held on the 28th December of the same year.

In 1853-4, By-laws were passed subscribing for 440 shares—\$8,800—of stock in the Hope Consolidated Gravel Road Company, from which the Township derives an annual revenue.

From 1835 up to 1854, the Township Council were accustomed to meet at Wm. S. Marsh's Inn, on the York Road, now the residence of Mr. Charles F. Powers, and from the latter date at the present place of meeting, Irvine's Hotel, formerly Eli Crawley's, Canton.

In 1864, John Foott was appointed Clerk, and the Township was divided into two Electoral Sub-Divisions for municipal purposes, abolishing ward elections. It would occupy too much space to give in detail the names of the several Municipal officers from 1850 to the present time. In 1851, Nathan Choate was elected Town Reeve; 1853, R. B. Marsh; 1855, Robert Bedford; 1857, John Rosevear; 1863, John Walker; 1864, John Rosevear; 1866, Matthew Bragg. During the year 1866, the Reeve was—at the December session—on motion of Councillor Rosevear, authorized to sign the necessary documents, transferring the stock held by the Corporation of Hope in the Port Hope, Peterboro' and Lindsay Railway to the Company.

In 1867, John Rosevear was again elected Reeve, 1868, R. A. Corbett, M.D.; 1869, E. Allan Powers, (and the same year, Nicholas Peters was appointed Township Clerk); 1870, John Rosevear; 1872, William Moon.

In 1872, the Township was divided into six Electoral Sub-Divisions for Parliamentary, and in 1876-7, for municipal purposes.

In 1874, John Rosevear again filled the Executive Chair; 1875, George B. Salter; 1876, Henry Elliott, with James H. Parsons as Township Clerk.

The following statistics are compiled from the revised Assessment Roll of the Township for 1877:—

Number of voting Ratepayers, 1,029; number of acres resident, 62,873½; number of acres cleared, 48,119; number of acres non-resident, 608. Total number of acres, resident and non-resident, 63,581½; value of resident lands, \$2,506,955; value of non-resident land, \$34,825. Total value of resident and non-resident lands, \$2,541,786. Value of Personal Property, other than income, \$95,050; amount of taxable income, \$7,100. Total value of personal property and taxable income, \$102,150. Total value and amount of Real and Personal property and taxable income, \$2,650,080. Number of dogs, 398; number of bitches, 82; number of horses, 1,956; number of cattle, 9,376; number of sheep, 5,476; number of hogs, 1,640. Population, about 3,800, of which 360 are Canada Methodists; 203 Presbyterians; 186 Bible Christians; 160 Church of England, and 17 Roman Catholics. Rate in the \$, 2 4-5 mills, producing \$77,420.22 4-10., which is the best evidence that can be given of the prosperity of the Township of Hope.

R. C. Gra

E. Edwin

The al
an Act of th
has never b
are as follow

Thom

HO

H. F

Dav

HOPE TOWNSHIP.

TOWNSHIP OFFICERS FOR 1877.

Henry Elliott, Esq., <i>Reeve.</i>	
R. C. Grant, <i>1st Deputy Reeve.</i>	H. H. Walker, <i>2nd Deputy Reeve.</i>
William Henwood,	} <i>Councillors.</i>
Alexander Beatty,	
E. Edwin Dodds, <i>Township Clerk.</i>	Samuel Naylor, <i>Treasurer.</i>
	Johnson Beatty, <i>Collector.</i>
Samuel Caldwell, Jr.,	} <i>Assessors.</i>
Charles F. Powers,	

HOPE AGRICULTURAL SOCIETY.

The above Society was organized in 1846, and in 1858 re-organized under an Act of the Legislature of Upper Canada, passed in 1857. The membership has never been large, seldom exceeding 200. The officers, for the present year, are as follows:—

Thomas Harrison, <i>President.</i>	William Simpson, <i>Vice-President.</i>
R. Dickson, <i>Secretary-Treasurer.</i>	

DIRECTORS.

E. Allan Powers,	James Curtis,
John W. Martin,	R. C. Grant,
Hugh Ross,	Henry Elliott,
Geo. W. Lambert,	John Foott,
Robt. Carscadden.	

HOPE CONSOLIDATED GRAVEL ROAD COMPANY.

PAID UP CAPITAL STOCK—\$41,680.00

H. H. Meredith, Esq.,	----- <i>President.</i>
-----------------------	-------------------------

DIRECTORS.

Wm. Sisson,	Wm. Craig, Sr.,
R. C. Smith,	Henry Adams.
David Smart,	----- <i>Superintendent and Treasurer.</i>

HOPE TOWNSHIP.

TOWNSHIP POST OFFICES.

DALE P. O.—Better known as Bletcher's Corners, or Marysville, is situated upon Lots 2 and 3, in the 2nd and 3rd Concessions of Hope, two and a quarter miles from Port Hope, on the Peterboro' Gravel Road. The "Corners" was first settled by the families of Messrs. Samuel and Carlton Gifford, Jonathan and Paul Bedford, Barnabas Bletcher, Johiada Boyce and J. Brown, in 1798-9. The first school house in the Township, now School Section No. 3, was built on the corner where the old Bletcher tavern stood. In 1819-20, Boyce built the saw mill now owned by James McCallum. There is an M. E. Church, built several years ago; a cider mill, owned by John Bassett; a carpenter's and blacksmith's shop; Levi Reynold's brick yard, and John W. Stevenson's Hotel. A Post Office was established a few years ago, named Dale, with Daniel Lindsay as Postmaster. Population, about 150.

WELCOME P. O.—Welcome village, better known as the "Guide Board," is situated upon Lots 12 and 13, in the 3rd and 4th Concessions of Hope, two and a half miles from Port Hope, on the Toronto Gravel Road. The village and adjoining lands were first settled in 1805-10, by Messrs. Hagerman, Low, Crippin and Bedford. In 1825, Noah Wood commenced the blacksmith's business, which he afterwards sold to Mr. Wm. Parsons, who in a few years again sold to Thomas Oke. In 1830 Westlick built the wagon shop, now owned by Francis Northcott, and known as "Welcome Carriage Works." In 1837, Allen's Tavern flourished at the Guide Board. On or about 1833, the Bible Christians erected on a lot adjoining Mr. John Brownscombe's Pottery Works, at the foot of the hill, a frame meeting house, which formed the nucleus of the present large congregation. The fine brick edifice now used by that body was built in 1856. In 1847, Mr. William Monaghan moved from Canton and opened a boot and shoe shop. John Grimison's wagon and Found's blacksmith's shops were also established at an early date. School Section No. 4 is situated a short distance to the east of the village. About ten years ago a Post Office was established, William Hill being the present Postmaster. Population, about 200.

CANTON P. O.—Canton village, formerly "Hope Church," is centrally located upon Lots 12 and 13, in the 4th Concession of Hope, five miles from Port Hope, and was settled in 1805 by the families of Messrs. Harris, Hawkins, and Callender—shortly followed by those of Messrs. Bowen, Johnson and others. In 1820 Reuben P. Grant, father of R. C. Grant, built a house on the corner, where the Post Office now stands—the first in the village. During 1825 Potter completed his saw mill, immediately west of where the flouring mill now stands, which he sold to R. P. Grant, who, in 1835, conveyed to Joseph Ayers the privilege of erecting a grist mill upon the same dam. Mr. Ayers dying, the business was carried on for some years by his father-in-law, Emanuel Mann, who in 1844, transferred the property to the late Peter Salter, uncle of G. B. Salter, who built an addition thereto and otherwise improved what is now known as "Durham Mills." In 1820 a log school house was built upon the corner of Mr. Hawkins' lot, where James Rutledge taught school for many years, and which, until 1832, was used as a place of public worship by the Wesleyan Methodists. During 1832 Hope Church was built, in which religious services were held until last March, when the new brick Church, erected at a cost of over \$7,000, was dedi-

cated. In 1832 at Canton, and Wood was, at Trew kept tav Crawley in 18 also establish erected, on Lo wood built, on lumbering bus village. Ther and the blacks about 200.

Ross Mo ago, and is 1 miles from Po

PERRYTC and 15, in th was first per Perry (better and Samuel C of Asa Calle present Postr was establish There are fou tian, and Chi wagon shop, and shoe sh village. Po]

GARDEN Lots 16 and Midland Ra Waterford, b lic meeting land in the i of Messrs. J Francis Bea firm from th industry wa Beamish ag facture of h In 1869, M in the villag which have city. In i ment of P Salem Lod Garden Hil

HOPE TOWNSHIP.

cated. In 1832-5, the families of Messrs. Powers, Peters and Henwood settled at Canton, and Mr. William Monaghan opened a boot and shoe shop. Noah Wood was, at and prior to this date, the "village blacksmith." In 1837, Mr. Trew kept tavern on the hill, in rear of where the brick Hotel, built by Eli Crawley in 1850, and now owned by N. J. Irvine, stands. A Post Office was also established, William Carr being the first Postmaster. In 1842, Mr. Powers erected, on Lot 13, the present saw mill, and further down the creek Chas. Henwood built, on Lot 10, another saw mill, both of which, in their day, did a large lumbering business. School Section No. 8 is situated in the north part of the village. There is a general store kept by W. F. Irvine, who is also Postmaster, and the blacksmith's shop of Samuel Bromell. The population of the village is about 200.

ROSS MOUNT P. O.—This Post Office was established two or three years ago, and is located at Brown's Corners, in the 6th Concession of Hope, 6½ miles from Port Hope, on the Peterboro' Gravel Road. Joshua Lill, Postmaster.

PERRYTOWN P. O.—Perrytown village is pleasantly situated upon Lots 14 and 15, in the 7th and 8th Concessions of Hope, 9 miles from Port Hope, and was first permanently settled about the years 1820-1, by the families of John Perry (better known as "Saw-Log Perry," after whom the village was named), and Samuel Caldwell, Sr., who, a few years afterwards, were joined by the families of Asa Callender, Robert Corbett, the grandfather of Dr. R. A. Corbett, the present Postmaster, Nathan Choate, James Rutledge, and others. A Post Office was established about 1850, the late Aaron Choate being the first Postmaster. There are four Churches, viz: the Canada Methodist, Presbyterian, Bible Christian, and Church of England. The industries are J. D. Caldwell's carriage and wagon shop, Samuel Sleep, Jr. and Sr.'s, blacksmith shop, William Purcell's boot and shoe shop. School Section No. 12 is located immediately west of the village. Population about 150.

GARDEN HILL P. O.—Garden Hill Post Office and village is situated on Lots 16 and 17, in the 7th and 8th Concessions of Hope, and on the line of the Midland Railway, 10 miles from Port Hope. The village was originally named Waterford, but owing to a similarity of Post Offices of that name, was, at a public meeting of the inhabitants held in 1870, changed to Garden Hill. The land in the immediate neighborhood was first settled about 1830, by the families of Messrs. Kilpatrick, Leith, Corbett, Hamill, Seaton, and others. In 1861, Mr. Francis Beamish built a mill on the fine water privilege, which he leased to a firm from the United States for the purpose of manufacturing hats, etc. This industry was, about two years subsequent, unfortunately destroyed by fire. Mr. Beamish again re-built his mill, which he fitted up with machinery for the manufacture of lumber, shingles, etc., and afterwards moved it to where it now stands. In 1869, Mr. James Dyer, of Orono, Clarke, purchased Mr. Beamish's interest in the village, and erected, at considerable expense, the extensive woolen mills, which have, during the late commercial depression, been run to their full capacity. In 1870, a Post Office was established, Mr. Dyer receiving the appointment of Postmaster, who opened in connection therewith a general store. Salem Lodge, I. O. G. T., own and meet in a neat, substantial building; also, Garden Hill L. O. Lodge, No. 385. The only place of public worship in the

HOPE TOWNSHIP.

village is the M. E. Church, erected principally through the exertions of Mr. Dyer. In 1872, Mr. John McElroy, Jr., completed his flouring mill, of two run of stones, which he carries on in connection with his saw and planing mills, doing a good business, and supplying a want that was long felt in the neighborhood. There is also a carriage and blacksmith shop of recent date, and at Adams' Corners—now Garden Hill—Mr. James Fair's carriage and pump factory, a Hotel, etc. The village is rapidly increasing in population, registering at present between 400 and 500, and bids fair to become one of considerable importance in the Township of Hope.

ELIZABETHVILLE P. O.—Elizabethville village and Post Office is situated upon Lots 28 and 29, between the 8th and 9th Concessions of Hope, 15 miles from Port Hope. The village and neighborhood was settled about 1825-30, by Messrs. Smith, Barkwell, McMurtry, Oke, Trew, and Diamond. In 1848-9, John McMurtry built the grist mill now owned by J. McGregor Young, a d further down the creek Wm. McMurtry built the present saw mill. About 1850, a Post Office was established, named Elizabethville, in honor of the estimable wife of the first Postmaster, John McMurtry. Thomas Tamblin's carriage and J. Palmer's blacksmith shops were also established at an early date. There are two Churches—the Canada Methodist and Church of England, and a general store, owned by Johnson Beatty, who is the present Postmaster. School Section No. 13 is also situated in the village. Population, about 100.

OSACA P. O.—The village of Osaca is situated upon Lots 26 and 27, in the 5th and 6th Concessions of Hope, 10 miles from Port Hope, and was first settled by the family of the late James Elliott, about 1830. In 1869, Mr. Henry Elliott, the present Reeve of the Township, erected upon the excellent water privilege of the creek, the Osaca Flouring Mills, of three run of stones, which is at present carried on by the firm of H. & T. Elliott. During 1871, a Post Office was established, with Mr. David Gordon as Postmaster, who also keeps a general store. Mr. Alex. Crothers is the "village blacksmith," and a short distance up the creek is the saw mill of Mr. Samuel Parsons. Population, about 100.

PORT BRITAIN—Is situated on Lots 21 and 22, on the Lake Shore Road, 3 miles from Port Hope, and was first settled in 1895-6, by the families of Messrs. S. Marsh, Leonard Soper, and others. During 1800, Mr. S. Marsh built a saw mill upon the site of the present mill carried on by Mr. R. Bickle, which he afterwards converted into a distillery, and in 1801 he built a grist mill, the first in the Township—the location being the site of the present mill, owned by Mr. R. E. Sculthorp. In 1856, a Joint Stock Company was formed, under the name of "The Port Britain Harbor Company." Prospectus and plans were issued, setting forth the natural advantages of the position as a harbor, etc. Village lots were held at fabulous sums, but with the exception of the sale of a few lots to outsiders, the scheme fell through, and Port Britain of to-day is what might be termed a "finished" town. Mr. Barker carries on the grist mill, and Mr. Hoar the blacksmith shop. There are several market gardeners in the village, who raise a large amount of garden stuff. There is one Bible Christian Church. Population, about 100.

ZION P. O.—Zion Post Office is of recent date, and is situated upon Lot

31, in the 3rd
Taylor, Postma

WESLEYVI
is located upon
Hope, on the 1

HOPE TOWNSHIP.

31, in the 3rd Concession of Hope, eight miles from Port Hope. Stephen Taylor, Postmaster.

WESLEYVILLE P. O.—This Post Office was established a few years ago, and is located upon Lot 30, in the 1st Concession of Hope, five miles from Port Hope, on the Lake Shore Road. Elijah Barrowclough, Postmaster.

ons of Mr.
of two run
g mills, do-
ghborhood.
at Adams'
factory, a
g at present
importance

is situated
pe, 15 miles
1825-30, by
In 1848-9,
Young, a d
About 1850,
ne estimable
carriage and

There are
nd a general
chool Section

5 and 27, in
and was first
9, Mr. Henry
cellent water
stones, which
1871, a Post
o also keeps a
and a short dis-
tulation, about

e Shore Road,
lies of Messrs.
sh built a saw
ckle, which he
t mill, the first
owned by Mr.
nder the name
s were issued,
c. Village lots
f a few lots to
what might be
, and Mr. Hoar
he village, who
ristian Church.

tuated upon Lot

EXTENT AND POSITION OF SUB-DIVISIONS.

SUB-DIV. No. 1.—From front of Township to the 5th Concession line, and from the Eastern boundary of Township to the Western limit of Lot No. 11.

SUB-DIV. No. 2.—From the front of Township to the 5th Concession line, and from the Western limit of Lot No. 11 to the Western limit of Lot No. 22.

SUB-DIV. No. 3.—From the front of Township to the 5th Concession line, and from the Western limit of Lot No. 22 to the Western boundary of Township.

SUB-DIV. No. 4.—From the 5th Concession line, to the rear of Township, and from the Eastern boundary of Township to the Western limit of Lot No. 11.

SUB-DIV. No. 5.—From the 5th Concession line to the rear of Township, and from the Western limit of Lot No. 11 to the Western limit of Lot No. 22.

SUB-DIV. No. 6.—From the 5th Concession line to the rear of Township, and from the Western limit of Lot No. 22 to the Western boundary of Township.

ABBREVIATIONS USED IN THIS WORK.

(H) householder; (N) north; (E) east; (S) south; (W) west; ($\frac{1}{4}$ lot) 50 acres; ($\frac{1}{2}$ lot) 100 acres; (Full lot) 200 acres; (Parcels of land, less than $\frac{1}{4}$ lot) specified in figures; (See Sub-Div. No. —) indicates that farmer resides in Sub-Division thus designated; (Br. Ft.) Broken Front.

NAME.

Armitage, Ed..
Andrews, Wm..
Adams, Robt..
Andrews, Wm..

Brodie, Mrs. W..
Barker, Jno. A..
Brand, John..
Bingham, Chas..
Brockenshire, G..
Bassett, John..
Barker, Chas..
Barrowclough, G..
Bamsay, Geo..
Bray, Wm..
Barrie, Alex..
Brown, John..
Berry, Wm..
Bethune, Rev. C..
Beers, Silas..
Beers, Wm..
Bickell, Robt..
Bedford, Robt..
Bowen, Dan'l..
Butterfield, Wm..
Blakley, Francis

Curtis, Mrs. M..
Cocknell, John..
Clark, Mrs. T. C..
Crawley, Elias..
Coleman, V. A..
Crawford, Thos..
Carson, Arch'd..
Crowhurst, D..
Coyte, Wm..
Coats, Richard..
Chant, Adam..
Charlesworth, S..
Charlesworth, D. E..
Cunningham, J..
Cook, John....

Clark, Joseph..

Carveth, John..
Cook, Wm..
Cook, Michael..
Choate, Nathan..
Choate, Asa...

HOPE TOWNSHIP DIRECTORY,

By Sub-Divisions, as compiled from the Assessment Roll for 1877.

SUB-DIVISION NO. 1.

NAME.	Lot.	Con.	Owner, &c.	Post Office.
Armitage, Ed..	1½ acres S. part 2.	3	Owner.	Dale.
Andrews, Wm.	N½ 2.	3	"	Port Hope.
Adams, Robt...	12 acres N. part 3.	1	"	"
Andrews, Wm..	N. W. part 7.	4	"	"
Brodie, Mrs. W.	6 acres S½ 2.	1	Owner.	"
Barker, Jno. A.	2 acres S. part 2.	1	Tenant.	"
Brand, John...	6 acres S. E½ 10.	1	Own'r & Ten.	"
Bingham, Chas.	2½ acres S. W. part N½ 9.	1	Owner.	"
Brockenshire, G.	3½ acres S. part N½ 9.	1	Tenant.	"
Bassett, John..	7½ acres N. E½ 3.	2	Owner.	Dale.
Barker, Chas...	Half acre N. E½ 3.	2	Tenant.	"
Barrowclough, G.	N½ s 5, 6.	2	"	Port Hope.
Bamsay, Geo...	E½ 11.	3	"	Welcome.
Bray, Wm....	S½ s 6, 7.	4	"	Canton.
Barrie, Alex...	S½ 8.	4	Owner.	"
Brown, John...	½ acre S. E½ 3, N½ 16.	2 & 5	"	Port Hope.
Berry, Wm....	N½ 10.	3	Tenant.	Canton.
Bethune, Rev. C.	Teacher College 3.	1	Income.	Port Hope.
Beers, Silas ..	37 acres S½ 3.	1	Tenant.	"
Beers, Wm	¾ acre S. part 3.	2	Owner.	"
Bickell, Robt..	11.	1	Tenant.	"
Bedford, Robt...	¾ acre N. W. part 10, 29, 30.	1 & 5	Own'r & Ten.	"
Bowen, Dan'l..	N½ s 9, 10.	3	Owner.	"
Butterfield, Wm	S. E½ 9.	2	"	"
Blakley, Francis	¾ 37 acres S½ 3.	1	"	"
Curtis, Mrs. M.	3 acres part 9.	1	Owner.	"
Cocknell, John.	3.	2	Householder.	"
Clark, Mrs. T. C.	1 acre 3.	1	Owner.	"
Crawley, Elias.	6 acres S. W. part 2.	1	"	"
Coleman, V. A.	2½ acres S. part 2.	1	"	"
Crawford, Thos.	1½ acres S. part 11.	2	"	"
Carson, Arch'd.	4½ acres S. E. part 11.	2	"	"
Crowhurst, D..	3 acres N. part 3.	2	"	Dale.
Coyte, Wm....	½ acre N. E. part 3.	2	Tenant.	"
Coats, Richard	¾ acre N. E. part 3.	3	Owner.	"
Chant, Adam...	5 acres S. E½ 9.	2	Own'r & Ten.	Port Hope.
Charlesworth, S.	S½ 1, 2.	1 & 4	Owner.	"
Charlesworth, D. E.	S½ 1, 2.	1 & 4	Tenant.	"
Cunningham, J.	N½ s 9, 10.	3	"	Canton.
Cook, John....	1-5 acre N. E. part 10.	1	Owner.	Port Hope.
Clark, Joseph..	{ S½ 8; 25 ar's N. E½ 9; 23 acres } { N. E½ 10; 10 acres S. W½ 10; } { N½ 22; S½ 23. }	1, 2, 3, 5, 6	"	"
Carveth, John..	¾ acre N. W. part 10.	1	"	Orono.
Cook, Wm....	34 acres S½ of N½ 1.	4	"	Port Hope.
Cook, Michael..	10 acres part N½ 1.	4	"	"
Choate, Nathan	5, 4, 6.	2	"	"
Choate, Asa ...	4, 5.	2	"	"

HOPE TOWNSHIP DIRECTORY,

By Sub-Divisions, as compiled from the Assessment Roll for 1877.

SUB-DIVISION NO. 1.—CONTINUED.

NAME.	Lot.	Con.	Owner, &c.	Post Office.
Carveth, Jno S.	14 acres S. part 2.	1	Owner.	Port Hope.
Carveth, Wm..	5 acres S. part 3; N. & S. part 4.	2	Own'r & Ten.	"
Clayton, Joseph	34 acres N. W. part 1.	4	Owner.	"
Carr, John H..	S $\frac{1}{2}$ 2.	1	"	Cobourg.
Douglass, W., Sr	N $\frac{1}{2}$ 3.	3	"	Port Hope.
Douglass, W., Jr	N $\frac{1}{2}$ 3.	3	Tenant.	"
Dayman, John.	2-5 acre S. part 10.	1	Owner.	Port Hope.
Dfoe, Robinson	5 acres N. E. part 1.	3	"	Dale.
Doney, Thomas	10 acres S. E. part 10.	2	Tenant.	Port Hope.
Eastcott, Rich'd	5 acres N. W. part 8; N $\frac{1}{2}$ 9.	4	Owner.	Canton.
Eastcott, Wm..	5 acres N. W. part 8; N $\frac{1}{2}$ 9.	4	Tenant.	"
Eastcott, Jno..	N. & S. centre 50 acres 9.	4	"	"
Eddie, Wm....	14 acres S. part 3.	1	"	Port Hope.
Fraser, Wm....	-6 acres S. part 9, 27; S $\frac{1}{2}$ 30.	1, 2, 10	Owner.	"
Fox, Chas. G..	30 acres N. W $\frac{1}{2}$ 10.	2	"	Welcome.
Foster, T. Capt.	7 acres S. E. part 3.	2	"	Port Hope.
Foot, John....	E $\frac{1}{2}$ 10; 44 acres N. & S $\frac{1}{2}$ 11.	2	"	"
Foot, Geo. W.	E $\frac{1}{2}$ 10; 44 acres N. & S $\frac{1}{2}$ 11.	2	Farmer's son	"
Ford, James...	Centre half 3, 5.	4	Owner.	"
Goheen, James.	$\frac{3}{4}$ acre 2.	2	Owner.	"
Greenaway, T..	N $\frac{1}{2}$ 2.	2	"	Dale.
Greenaway, T..	N $\frac{1}{2}$ 2.	2	Farmer's son.	"
Greenaway, Wm	N $\frac{1}{2}$ 1.	2	Tenant.	"
Gifford, Chas..	2 acres S. E. part 9.	2	"	Port Hope.
Giddy, Wm. H.	1 $\frac{1}{2}$ acres S. part 11.	2	Owner.	"
Gordineer, J. W.	N $\frac{1}{2}$'s 4, 5.	3	Tenant.	"
Gordineer, Rev J	N $\frac{1}{2}$'s 4, 5.	3	Owner.	"
Graham, Arthur	1 acre S. part 11.	4	Tenant.	Canton.
Garbutt, Chas..	S $\frac{1}{2}$ 3.	4	Owner.	Port Hope.
Goodman, Wm.	N. W $\frac{1}{2}$ 7.	4	Tenant.	"
Goheen, Wm..	12 acres S. part 3.	1	"	"
Helm, John...	5 $\frac{1}{2}$ acres Broken Front 3.	1	Owner.	"
Henry, James..	10 acres S. E. part 11.	2	"	"
Herriman, Dr. L.	1 acre N. W. part 10.	1	"	"
Haskill, Chas..	20 acres W. pt. 10; 1 acre E. pt. 11.	2	Own'r & Ten.	"
Hamilton, Geo.	Centre $\frac{1}{2}$'s 2.	2	Tenant.	"
Halls, James..	Half acre S. part 3.	2	"	"
Hill, George...	20 acres S. W. part 5; S $\frac{1}{2}$ 6.	3	"	"
Honey, John..	4 acres W $\frac{1}{2}$ 9.	2	Owner.	"
Hill, Edwin W.	S $\frac{1}{2}$ 5.	4	"	"
Hawkins, Morg.	11, N $\frac{1}{2}$ 12.	4	"	Canton.
Hawkins, Eph.	11, N $\frac{1}{2}$ 12.	4	"	"
Henwood, Wm.	9.	3	"	Welcome.
Henwood, Jas. T.	N $\frac{1}{2}$ 10.	3	"	Port Hope.
Hawkins, Jno. F.	N $\frac{1}{2}$ 7.	3	"	"

By Sub-D

NAME.
Harris, Mrs. C.
Hall, Sidney...
Harker, George
Hatt, Thos. C..
Harris, Myn., Sr
Irwin, James...
Inch, Francis..
Jewell, James..
Jackson, Wm..
Johnson, Rich'd
Johns, Richard
Jamison, And'w
Judge, John...
Lawrenson, Jno.
Lockey, Wm....
Lindsay, Daniel
Lingwood, Thos
Long, James...
McNaughton, J.
McNaughton, A.
McNaughton, J
Meredith, H. H
Meekin, Wm....
McClung, John
Michals, James
McElwain, Ad'w
McCallum, W. E
Maybee, Eli...
Meadows, Jos..
McCallum, Jas
Martin, Wm...
Millson, E. m'r
Mills, William
Marvin, David
Millson, George
McMahon, Pat'l
Nevill, Michael
Nevill, Jacob..
Nichols, John.
O'Lochlan, Pat'l
O'Haleran, Jno
Parker, Jere'ia
Pomeroy, Nath

HOPE TOWNSHIP DIRECTORY,

By Sub-Divisions, as compiled from the Assessment Roll for 1877.

SUB-DIVISION NO. 1.—CONTINUED.

Post Office.	NAME.	Lot.	Con.	Owner, &c.	Post Office.
Port Hope.	Harris, Mrs. C.	12 acres 10.	1	"	Canton.
"	Hall, Sidney...	1 acre S. part 3.	2	"	Port Hope.
"	Harker, George	Centre half 2.	1	"	"
Cobourg.	Hatt, Thos. C...	Broken Front 10.	4	"	"
"	Harris, Myn., Sr	10.	2	"	"
Port Hope.	Irwin, James...	1½ acres S. part 3.	3	Tenant.	"
"	Inch, Francis...	S½ 10.	1	Owner.	Welcome.
Port Hope.	Jewell, James...	2 acres S. part 9.	3	"	Port Hope.
Dale.	Jackson, Wm...	N½ 1.	3	Tenant.	Dale.
Port Hope.	Johnson, Rich'd	10 acres N. W. part 5; N½ 6.	3	"	Port Hope.
Canton.	Johns, Richard	7 acres N½ 7.	4, 6	Owner.	"
"	Jamison, And'w	S. W½ 6; N½ 7.	4	Owner.	"
Port Hope.	Judge, John...	4 acres N. E. part 1.	4	Tenant.	Dale.
"	Lawrenson, Jno.	1 acre S. part 3.	1	Owner.	Port Hope.
Welcome.	Lockey, Wm....	Centre half 2.	1	Tenant.	"
Port Hope.	Lindsay, Daniel	2 acres N. E. part 3.	2	Owner.	Dale.
"	Lingwood, Thos	3, Centre half 5.	4	Tenant.	Port Hope.
"	Long, James...	South half 6, 7.	4	Owner.	"
"	McNaughton, J.	South half 1.	1	Owner.	"
"	McNaughton, A.	Broken Front 1, 2.	1	"	"
Dale.	McNaughton, J.	North half 1.	1	"	"
"	Meredith, H. H.	Centre half 10.	1	Tenant.	"
Port Hope.	Meekin, Wm....	Broken Front 10.	1	"	"
"	McClung, John	1 acre S. part 9.	1	Owner.	"
"	Michals, James	1 acre S. E. part 3.	2	"	"
"	McElwain, And'w	2 acres S. E. part 3.	2	"	"
Canton.	McCallum, W. H	South half 3, 4.	2	Tenant.	Dale.
Port Hope.	Maybee, Eli...	Centre half 2.	3	Owner.	"
"	Meadows, Jos...	South half 4, 5.	3	"	"
"	McCallum, Jas.	N.E½ 3; N.E½ 4; S.E½ 5.	2 & 3	"	"
"	Martin, Wm...	2 acres part 9.	2	"	Port Hope.
"	Millson, Edm'd	S½, S¼ & N½ 4.	4	"	"
"	Mills, William.	N.W½ of N. half 8.	3	"	"
"	Marvin, David	1 acre N.W. part 8.	4	"	Canton.
"	Millson, George	10 acres N.W. part 5; N. half 6.	3	"	Port Hope.
"	McMahon, Pat'k	2 acres S.E. part 9.	2	"	"
"	Nevill, Michael	22 acres S.W. part 9.	2	Tenant.	"
"	Nevill, Jacob...	Centre ½'s 11, 12.	2	"	"
"	Nichols, John...	South half 5.	4	"	"
Canton.	O'Lochlan, Patk	18 acres S. part 9.	2	Tenant.	"
"	O'Haleran, Jno.	1 acre N. E. part 1.	1	Owner.	"
Welcome.	Parker, Jere'iah	W. Centre 11	2	"	"
Port Hope.	Pomeroy, Nath'l	7 acres S.W. part 9.	2	Own'r & Ten.	"

HOPE TOWNSHIP DIRECTORY,

By Sub-Divisions, as compiled from the Assessment Roll for 1877.

SUB-DIVISION NO. 1.—CONTINUED.

NAME.	Lot.	C.n.	Owner, &c.	Post Office.
Peacock, Robert	N. Centre part 8; W. half 9.	4	Owner.	Cant-n.
Powers, Dr. L. B.	1 acre S. part 11; S. half 12.	4	"	Port Hope.
Parsons, Wm...	4 acres S. pt. 9; 2-5 acre S. pt. 10	2 & 1	"	"
Pym, Daniel...	18 acres S. part 9.	1	Tenant.	"
Renwick, Walter	4 acres S. part 3.	1	Owner.	"
Ray, Samuel...	1 acre S. part 11.	2	"	"
Ray, William...	1 acre S. part 11.	2	Tenant.	"
Ray, James...	1 acre S. part 11.	2	"	"
Rosevear, James	S. half 1; S. half 2.	2 & 3	Owner.	"
Reynolds, Levi.	6 acres N.E. part 3.	2	"	Dale.
Robinson, Peter	18 acres S.W. half 9.	2	"	Port Hope.
Routly, John	20 acres S.W. part 5; S. half 6.	3	See sub-div. 2.	Dale.
Routly, Richard	7 acres S.W. part 11; S. half 12.	1 & 2	See sub-div. 2.	Port Hope.
Robertson, Jas.	N. half 1; 10 acres S.W. part 9, 3.	2 & 7	Cwner.	"
Rosevear, Math.	North half 8.	2	"	Dale.
Rosevear, J., MPP	North half 7.	2	"	"
Runnells, Richd	South half 7.	3	"	"
Rowden, George	11 acres S.W. part 9.	2	Tenant.	Port Hope.
Rowden, Wm...	7 acres S.W. part 9.	2	Owner.	"
Race, William...	N.E. of N. 3.	3	Owner.	Canton.
Riley, Rich'd...	N. 3.	4	Tenant.	Port Hope.
Rowden, Mrs. G.	2 acres part 9.	2	Owner.	"
Ross, Mrs....	2 acres part 9.	2	"	"
Smith, J. Shuter	N. 10.	1	"	"
Smith, Samuel.	5 acres N.W. centre 8.	4	Owner.	"
Sanderoock, Geo	20 acres N.W. centre 10.	2	Tenant.	"
Sparrow, Chas.	4 acres S.W. centre 9.	1	Owner.	"
Sutton, Robert.	Half acre N. part 10.	1	Tenant.	"
Stephenson, J. W	2 acre S. W. corner 2.	3	Owner.	Dale.
Snell, George...	Half acre N.E. part 3.	2	Tenant.	"
Smith, James...	1/4 acre S.E. part 3.	3	Owner.	"
Simpson, Jno...	S. 2.	3	Tenant.	"
Simpson, Isaac.	S. 9.	3	"	"
Sleeman, Philip	N. 9.	2	"	Port Hope.
Stanberry, Rich	4 acres S. part 8, 9.	2	"	"
Sanderoock, F.	1 1/2 acres S. part 9.	2	"	"
Stillwell, Edw'd	7 acres S. part 9.	2	Owner.	"
Smith, George...	2 acres S. part 11.	2	"	"
Sloan, Arthur...	1-5 acre N. part 10.	1	"	"
Smith, Robt....	3 acres N. W. corner 6; 4 1/2 acres 8.	4	"	"
Sly, Aaron...	6 acres S. part 3.	1	"	"
Smith, Chas. R.	38 acres S. part 3; S. 8.	1 & 2	"	"
Seymour, Hon B	3 acres S. part 9.	1	"	"
Smith, Wallace.	2 acres S. part 3.	1	"	"
Smith, Seth S.	22 acres S. 3.	1	"	"
Snell, James...	22 acres S. 3.	1	Tenant.	"
Smith, J. S....	4 acres S. 3.	1	Owner.	"
Smart, John...	14 acres S. 3.	1	"	"

By Sub-Div

NAME.

Smith, Alaire..

Thompson, Rich

Thompson, Wm

Tate, Edward

Taylor, James..

Tink, William..

Trenouth, Wm.

Taylor, Robt....

Vandervoort, D.

Voiccy, Wm...

Williams, Geo..

Wakley, Thos..

Wade, Thomas

Wrightson, D..

Waddell, Alex.

Wallace, J. W.

Walton, Thoma-

Weeks, Edwin

Waddle, Mrs...

Williams, A T H

Waddell, R. N...

Williams, J. G.

White, Charles.

Wildish, Wm...

Yoe, James....

Coleman, Mrs. J.

Gladman, Mrs M

Holden, Wm...

L'Esprance, Mrs

Oke, Mrs. Thos.

Oke, Mrs. Silas

Tindall, Mrs. T.

Watson, Mrs. M.

Walton, Mrs. C.

Walton, Mrs. T.

HOPE TOWNSHIP DIRECTORY,

By Sub-Divisions, as compiled from the Assessment Roll for 1877.

SUB-DIVISION NO. 1.—CONTINUED.

Post Office.	NAME.	Lot.	Con.	Owner, &c.	Post Office.
Port Hope.	Smith, Alaire...	8 acres S.E. $\frac{1}{2}$ 10.	1	Owner.	Port Hope.
"	Thompson, Rich	8 acres S.W. part 11; S. $\frac{1}{2}$ 16.	2 & 9	"	"
"	Thompson, Wm	8 acres S.W. part 11; S. $\frac{1}{2}$ 16.	2 & 9	Tenant.	"
"	Tate, Edward	$\frac{1}{2}$ acres S.E. corner 3.	2	Owner.	"
"	Taylor, James...	Half acre S.E. corner 3.	2	"	"
"	Tink, William...	S. $\frac{1}{2}$ 8; S.E. $\frac{1}{2}$ 9 & N. $\frac{1}{2}$ 9.	2 & 3	Own'r & Ten.	"
"	Trenouth, Wm.	4 acres S. $\frac{1}{2}$ 10.	1	Owner.	"
"	Taylor, Robt....	6 acres N.E. $\frac{1}{2}$ 1.	4	"	"
Dale.	Vandervoort, D.	1 acre N.E. $\frac{1}{2}$ 3.	2	"	Dale.
Port Hope.	Voiccy, Wm...	1-5 acre S. $\frac{1}{2}$ 10.	1	Tenant.	Port Hope.
Dale.	Williams, Geo..	10 acres S. $\frac{1}{2}$ 11.	1	"	"
Port Hope.	Wakley, Thos..	1 acre S.E. $\frac{1}{2}$ 9.	1	"	"
Dale.	Wade, Thomas	Centre $\frac{1}{2}$ 11.	2	Owner.	"
"	Wrightson, D..	4 acres S. part 10, 11.	2	Tenant.	"
Port Hope.	Waddell, Alex.	N. & S. $\frac{1}{2}$ 1; S. $\frac{1}{2}$ 2.	1 & 2	Owner.	Baillieboro.
"	Wallace, J. W.	4 acres part 3.	2	"	Port Hope.
Port Hope.	Walton, Thoma-	1 acre N. W. corner 2.	2	"	Dale.
"	Weeks, Edwin	10.	4	Tenant.	Canton.
"	Waddle, Mrs...	22 acres 9.	2	Owner	Port Hope.
"	Williams, A T H	N. $\frac{1}{2}$ 3; N. $\frac{1}{2}$ & S. $\frac{1}{2}$ 16; N. $\frac{1}{2}$ 15; S. $\frac{1}{2}$ 23; S. E. $\frac{1}{2}$ 19; N. $\frac{1}{2}$ 34; N. $\frac{1}{2}$ 30; N. $\frac{1}{2}$ 26; S. $\frac{1}{2}$ 18; S. $\frac{1}{2}$ Br Ft 9; 2 $\frac{1}{2}$ ar's 9; S. E. $\frac{1}{2}$ & N. $\frac{1}{2}$ 13; S. $\frac{1}{2}$ of N. $\frac{1}{2}$ 16; E. $\frac{1}{2}$ 26; E. $\frac{1}{2}$ 33; 3 acres S. $\frac{1}{2}$ 10; 18 acres N. $\frac{1}{2}$ 9.	{ 1, 2, 4, 9, 10, 7, 6, 8.	Owner.	Port Hope.
"	Waddell, R. N...	26 acres S. $\frac{1}{2}$ 10.	1	Owner.	Port Hope.
"	Williams, J. G.	$\frac{1}{2}$ acres S. part 3.	1	Owner.	Port Hope.
"	White, Charles	$\frac{1}{2}$ acres S.E. $\frac{1}{2}$ 9.	2	"	"
Dale.	Wildish, Wm...	Half acre N.E. $\frac{1}{2}$ 3.	2	Tenant.	Dale.
"	Yoe, James....	2 acres S.E. $\frac{1}{2}$ 9.	2	Owner.	Port Hope.
"	Coleman, Mrs. J.	N. $\frac{1}{2}$ 10.	5	Owner.	Port Hope.
Port Hope.	Gladman, Mrs M	25 acres S. $\frac{1}{2}$ 2.	1	"	"
"	Holden, Wm...	S.W. $\frac{1}{2}$ 17.	4	"	Canton.
"	L'Esprance, Mrs	N. $\frac{1}{2}$ 24.	1	"	Port Hope.
"	Oke, Mrs. Thos.	$\frac{1}{2}$ acre 12.	3	"	Welcome.
"	Oke, Mrs. Silas	Parts 11, 2.	3	"	"
"	Tindall, Mrs. T.	$\frac{1}{2}$ acre part 12.	4	Tenant.	Canton.
"	Watson, Mrs. M.	$\frac{1}{2}$ acre S. $\frac{1}{2}$ 20.	1	Owner.	Port Hope.
"	Walton, Mrs. C.	W. $\frac{1}{2}$ 24.	1	"	"
"	Walton, Mrs. T.	W. $\frac{1}{2}$ 19.	2	"	"

HOPE TOWNSHIP DIRECTORY,

By Sub-Divisions, as compiled from the Assessment Roll for 1877.

SUB-DIVISION NO. 2.

NAME.	Lot.	Con.	Owner, &c.	Post Office.
Archer, George	S.W. 17.	4	Tenant.	Canton.
Archer, Thos...	S.W. 18; N. 19.	4	Own'r & Ten.	"
Agar, John...	N. 20.	3	Owner.	Chatham.
Andrews, Rev W	Half acre S.W. part 12.	4	"	Canton.
Addy, James...	7 acres part N. 13.	4	"	Port Hope.
Andrews, Sam'l	1/2 acre S.W. 12.	3	Tenant.	Welcome.
Brand, Malcolm	2 a's S. pt 21; S. 1/2 Br. ft. 14, 15 & S. 1/2 14	1 & 9	Owner.	Port Hope.
Barker, Claude.	1/2 acre S. part 20.	1	"	"
Bye, Charles...	3 acres S.E. 21.	1	"	"
Barker, John E.	6 acres S.W. 21.	1	Tenant.	"
Bickell, Samuel	10 acres N.W. 20.	1	"	"
Bickell, Wm. ...	N. 21.	1	"	"
Boney, Richard	N. 15.	1	Owner.	"
Burnes, Jas. P.	S. 20.	3	"	"
Boyde, John...	S. 12.	4	Tenant.	Canton.
Bye, George...	N. 19.	2	"	Port Hope.
Bromell, Sam'l.	1 1/2 acres S.W. Centre 12.	4	Owner.	Canton.
Bean, Abraham	3 1/2 acres S.W. Centre 12.	4	"	"
Box, Thomas...	W. Centre 14.	4	"	"
Bickell, Thomas	N.W. 11 & Centre 12; N. 1/2 & 1/4, 5.	3	Tenant.	Welcome.
Brown, Thomas	1/2 acre N.E. 12.	2	"	"
Brice, Joseph...	N. 16.	4	"	Canton.
Bickell, Robert	N. parts 20, 21.	1	Owner.	Port Hope.
Crocker, Thos...	N. 20; S. 12.	2 & 6	Own'r & Ten.	Port Hope.
Carr, Stephen...	20.	2	Owner.	"
Campbell, John	N. 12, 13, 19; S. 13; 4 a's Centre 12	3 & 4	"	Canton.
Cox, Charles...	3 acres S.W. 12.	3	Tenant.	Welcome.
Currelley, Thos.	S. 14 & S.E. part 15.	4	See sub-div. 5	Canton.
Dinner, Wm. ...	S. 16.	1	Tenant.	Port Hope.
Dinner, George	S. 16.	1	"	"
Dark, John ...	4 acres S.E. 20	1	Owner.	"
Dark, Joseph...	20 acres S.E. 21.	1	Tenant.	"
Dinner, Richard	1/2 acre S.E. 20.	1	Owner.	"
Day, John T...	18 acres S.W. 12 & 19.	3 & 6	"	Welcome.
Dickinson, Joab	S. 17.	2	See sub-div. 3	Zion.
Fanning, Moore	S. 17 & S. 16.	2	Owner.	Port Hope.
Found, James...	1/2 acre N.E. 13.	2	"	Welcome.
Graham, Math.	1/2 acre Centre 1/2 12.	4	Tenant.	Canton.
Giddy, William	S. 13.	2	Owner.	Port Hope.
Giles, John...	1/2 acre S.W. 12.	3	"	Welcome.
Gibson, John...	E. 1/2 & N.W. 21.	4	Own'r & Ten.	Port Hope.
Greenaway, W.R	N. 22.	3	Tenant.	"
Gibson, Robert.	S.W. 22.	4	Owner.	"
Grass, Henry...	S. 1/2 & Broken Front 18, 19.	1	"	Belleville.
Greenaway, Nat.	N. & S. 14; S. 1/2 27 & 17 acres S. 1/2 3.	2, 3, 4	Own'r & Ten.	Welcome.

By Sub-D

NAME.
Grimison, Thos.
Grimison, John
Greenaway, Wm
Haskell, Sanf'd
Holdaway, Fred.
Hatch, William
Harrison, Thos.
Hoar, John....
Haskill, Harvey
Harris, Wm. H.
Harris, Myndart
Harris, Wm. F.
Henry, William
Henry, James...
Henry, John...
Hunt, William.
Hunt, Thomas
Hunt, James...
Helems, Thoma
Hurler, Rev. R
Hill, William.
Harris, Joseph
Howell, Rober
Irvine, Wm. F
Inch, William.
Irvine, Noble J
Johnson, Edwi
Jacobs, Sam'l S
Jacobs, Jos. V
Jones, John...
Jones, Joseph.
Kinsman, Joh
Kempt, Henry
Kreiger, Jacob
Lashbrook, Joh
Lowes, James.
L'Esprance, Ge
Mulvey, Jame
Milligan, Davi
Maples, James
Martin, John I
Martin, Georg
Marsh, William
Marsh, Schuyld

HOPE TOWNSHIP DIRECTORY,

By Sub-Divisions, as compiled from the Assessment Roll for 1877.

SUB-DIVISION NO. 2.—CONTINUED.

Post Office.	NAME.	Lot.	Con.	Owner, &c.	Post Office.
Canton.	Grimison, Thos.	N. Centre $\frac{1}{2}$ 13.	2	Tenant.	Welcome.
"	Grimison, John	N. Cen. $\frac{1}{2}$ 13; N $\frac{1}{2}$ of S $\frac{1}{2}$ 27 & $\frac{1}{2}$ ar N $\frac{1}{2}$ 12	2 & 4	Owner.	"
Chatham.	Greenaway, Wm	S $\frac{1}{2}$ 14.	3	Farmer's son.	"
Canton.	Haskell, Sanf'd	S $\frac{1}{2}$ 16.	1	Owner.	Port Hope.
Port Hope.	Holdaway, Fred.	S $\frac{1}{2}$ & Broken Front 18, 19.	1	Tenant.	"
Welcome.	Hatch, William	17 & N $\frac{1}{2}$ 18.	1	Owner.	"
"	Harrison, Thos.	17 & N $\frac{1}{2}$ 18.	1	Tenant.	"
Port Hope.	Hoar, John....	$\frac{1}{2}$ acres S. W $\frac{1}{2}$ 20.	1	Owner.	"
"	Haskill, Harvey	N $\frac{1}{2}$ 16.	1	"	"
"	Harris, Wm. H.	S $\frac{1}{2}$ 18; S $\frac{1}{2}$ 19.	2	"	"
"	Harris, Myndart	S $\frac{1}{2}$ 18; S $\frac{1}{2}$ 19.	2	Tenant.	"
"	Harris, Wm. F.	S $\frac{1}{2}$ 18; S $\frac{1}{2}$ 19.	2	"	"
"	Henry, William	S $\frac{1}{2}$ & N $\frac{1}{2}$ 18.	2	"	"
"	Henry, James..	S $\frac{1}{2}$ & N $\frac{1}{2}$ 18.	2	"	"
Canton.	Henry, John...	S $\frac{1}{2}$ & N $\frac{1}{2}$ 18.	2	"	"
Port Hope.	Hunt, William.	S $\frac{1}{2}$ 21; N $\frac{1}{2}$ & whole 22.	2 & 3	Owner.	"
Canton.	Hunt, Thomas.	S $\frac{1}{2}$ 21.	3	Tenant.	"
"	Hunt, James...	S $\frac{1}{2}$ 22.	3	"	"
"	Helems, Thomas	$\frac{1}{2}$ acres S.E $\frac{1}{2}$ 13.	4	Owner.	"
Welcome.	Hurley, Rev. R.	$\frac{1}{2}$ acre N.E $\frac{1}{2}$ 13.	2	Tenant.	Welcome.
"	Hill, William..	$\frac{1}{2}$ acre N.E $\frac{1}{2}$ 13.	2	Owner.	"
Canton.	Harris, Joseph.	S $\frac{1}{2}$ & N $\frac{1}{2}$ 19 & 27.	1 & 3	"	Port Hope.
Port Hope.	Howell, Robert	2 acres N. Centre $\frac{1}{2}$ 12.	4	"	"
Port Hope.	Irvine, Wm. F.	$\frac{1}{2}$ acres W. Centre 12.	4	Owner.	Canton.
"	Inch, William..	$\frac{1}{2}$ acres S.E $\frac{1}{2}$ 12.	3	"	Welcome.
Canton.	Irvine, Noble J.	7 acres W. Centre 12.	4	"	Canton.
Welcome.	Johnson, Edwin	S.E $\frac{1}{2}$ 16; S $\frac{1}{2}$ 17.	4	Own'r & Ten.	Canton.
5 Canton.	Jacobs, Sam'l S.	N $\frac{1}{2}$ 11; N $\frac{1}{2}$ 12; $\frac{1}{2}$ acre 13 & 21.	2	Owner.	Welcome.
Port Hope.	Jacobs, Jos. V.	N $\frac{1}{2}$ 11; N $\frac{1}{2}$ 12; $\frac{1}{2}$ acre 13 & 21.	2	Tenant.	"
"	Jones, John....	1 acre N.W $\frac{1}{2}$ 12.	4	Owner.	Canton.
"	Jones, Joseph..	3 acres N.E $\frac{1}{2}$ 12.	4	"	"
"	Kinsman, John	$\frac{1}{2}$ acre W. Centre 20.	1	Owner.	Port Hope.
Welcome.	Kempt, Henry.	$\frac{1}{2}$ acre S. E $\frac{1}{2}$ 15.	2	Tenant.	Welcome.
3 Zion.	Kreiger, Jacob.	S.W $\frac{1}{2}$ 18.	4	Owner.	Millbrook.
Port Hope.	Lashbrook, John	$\frac{1}{2}$ acre S $\frac{1}{2}$ 15.	2	Tenant.	Port Hope.
Welcome.	Lowes, James..	5 acres N $\frac{1}{2}$ 14.	3	Owner.	Canton.
"	L'Esprance, Geo	Centre $\frac{1}{2}$ 21.	1	Tenant.	Port Hope.
Canton.	Mulvey, James	S $\frac{1}{2}$ 22.	1	Tenant.	Port Hope.
Port Hope.	Milligan, David	S.W $\frac{1}{2}$ 12.	4	Owner.	Canton.
Welcome.	Maples, James.	7 acres part N $\frac{1}{2}$ 13.	3	Tenant.	Port Hope.
n. Port Hope.	Martin, John B.	12.	3	Householder.	Welcome.
"	Martin, George	$\frac{1}{2}$ acre 13; 15 acres S.E $\frac{1}{2}$ 14.	3	Owner.	"
Belleville.	Marsh, William	N $\frac{1}{2}$, S $\frac{1}{2}$ & N $\frac{1}{2}$ 17.	2	"	"
n. Welcome.	Marsh, Schuyler	N $\frac{1}{2}$, S $\frac{1}{2}$ & N $\frac{1}{2}$ 18.	2	"	"

HOPE TOWNSHIP DIRECTORY,

By Sub-Divisions, as compiled from the Assessment Roll for 1877.

SUB-DIVISION NO. 2.-CONTINUED.

NAME.	Lot.	Con.	Owner, &c.	Post Office
Milson, Henry..	S $\frac{1}{2}$ 18.	3	Owner.	Zion.
Magill, Joseph.	N. & S $\frac{1}{2}$'s 14.	5 & 4	"	Canton.
Martin, Jno. W.	N $\frac{1}{2}$ & S $\frac{1}{2}$ 15.	4	"	"
Meadows, Geo.	N $\frac{1}{2}$'s 14 & 15.	3	"	"
McMahon, John	N $\frac{1}{2}$'s 17 & 18.	4	"	"
McNaul, Wash.	S $\frac{1}{2}$ 15.	3	"	Welcome.
McNaul, Luther	S $\frac{1}{2}$ 15.	3	"	"
McMaster, Jos.	4 acres N.W $\frac{1}{4}$ 12.	4	Own'r & Ten.	Canton.
McCullough, W.	S $\frac{1}{2}$ 22.	2	Owner.	Port Hope.
McMahon, J. B.	N $\frac{1}{2}$ 17; S.W $\frac{1}{4}$ 18.	4	Tenant.	Canton.
Marshall, J. P.	4-5 acre part 10.	1	Owner.	Port Hope.
Northcote, Fran.	$\frac{1}{2}$ acre N. E $\frac{1}{2}$ 12.	2 & 3	Owner.	Welcome.
Naylor, Samuel	16 $\frac{1}{2}$ acres N $\frac{1}{2}$ 13.	2	"	"
Nott, John	21.	-2	Tenant.	Port Hope.
Oke, John.....	S $\frac{1}{2}$ 13.	3	Owner.	Welcome.
Oke, Paul.	$\frac{1}{2}$ acre S.W $\frac{1}{4}$ 12.	2 & 3	Tenant.	"
O'Neil, Thomas	2 acres N.W $\frac{1}{4}$ 12.	4	"	Canton.
Pearce, Thomas	Centre $\frac{1}{2}$'s 14 & 15.	1	Tenant.	Port Hope.
Powers, Ed. A.	N $\frac{1}{2}$ 12.	1	Owner.	"
Powers, Felix..	S $\frac{1}{2}$ 12 & N.W $\frac{1}{4}$ 22.	1 & 4	"	"
Powers, Thomas	S $\frac{1}{2}$ 12.	1	Tenant.	"
Peacock, John..	24 acres Centre $\frac{1}{2}$ 12; N $\frac{1}{2}$, S $\frac{1}{2}$ 13	2	Owner.	Welcome.
Peters, Nicholas	N $\frac{1}{2}$ of S $\frac{1}{2}$ & N $\frac{1}{2}$ 13 & E $\frac{1}{2}$ Centre 14.	4	"	Canton.
Pethick, Henry	$\frac{1}{2}$ acre N.E $\frac{1}{2}$ 12 & Cen. $\frac{1}{2}$'s 34 & 35.	2	"	Welcome.
Patterson, John	N $\frac{1}{2}$ & $\frac{1}{2}$ 17 & 18.	3	Tenant.	Canton.
Powers, Chas. F.	S $\frac{1}{2}$ & S $\frac{1}{2}$ of N $\frac{1}{2}$ 19, & 21 acres 21.	3 & 4	Owner.	Port Hope.
Powers, George.	S $\frac{1}{2}$ 19.	3	Farmer's son.	"
Pollard, Peter..	38 ar's S.W $\frac{1}{4}$ 15, & 28 ar's S.E $\frac{1}{4}$ 15.	4	Own'r & Ten.	Canton.
Pell, Isaac.....	N $\frac{1}{2}$ 20.	4	Tenant.	"
Phillip, Robert.	1 $\frac{1}{2}$ acres 12.	3	Occupant.	Welcome.
Polland, John..	S $\frac{1}{2}$ 22.	1	See sub-div. 3	"
Quantril, Wm..	$\frac{1}{2}$ acre W. Centre 12.	3	Owner.	Canton.
Reeves, James.	2 $\frac{1}{2}$ S.W $\frac{1}{4}$ 20.	1	Owner.	Port Hope.
Runnels, John.	{ $\frac{1}{2}$ acre N.W $\frac{1}{4}$ 12; S $\frac{1}{2}$ & W.S $\frac{1}{2}$ 5 }	2	"	Welcome.
Rupert, Rev. E.S	{ 6; 28 $\frac{1}{2}$ acres N $\frac{1}{2}$ 13. }	2	"	"
Routly, Richard	$\frac{1}{2}$ acre S.W. Centre 12.	2	Tenant.	Canton.
	S $\frac{1}{2}$ 12.	2	Owner.	Port Hope.
Sculthorp, E. R.	N $\frac{1}{2}$ & N $\frac{1}{2}$ of S $\frac{1}{2}$ 20; S $\frac{1}{2}$ & Br. Ft. 27.	1	Owner.	Port Hope.
Salsbury, Wm..	N $\frac{1}{2}$ 22.	1	Tenant.	"
Sculthorp, H'y.	S $\frac{1}{2}$ 14 & 15.	2	Owner.	"
Stephenson, S..	$\frac{1}{2}$ acre W. Centre 12.	4	Tenant.	Canton.
Symons, Edw'd	Cen. $\frac{1}{2}$ 13; 14 ar's W.Cen. 12; N $\frac{1}{2}$ 24	4 & 3	Owner.	Welcome.
Symons, Edw.J.	N $\frac{1}{2}$ 24;	4	Tenant.	"
Symons, John.	25 acres N $\frac{1}{2}$ 18, & S $\frac{1}{2}$ 19.	3 & 4	Owner.	Welcome.

By Sub-Div

NAME.
Symons, Joseph
Sequians, Benj.
Scamans, John
Salter, Geo. B.
Thomas, Mark.
Trenbeth, Rich.
Trenbeth, Ivey..
Thompson, Godt.
Thompson, Joab
Tate, James....
Uglov, William
Wade, Robert..
Williams, Wm. S.
Walker, H. H..
Waddle, Wm....
Walker, Hugh A.
Walker, J.
Crocker, J. B...
Curtis, Mrs. D
Carr, Miss Mary
McCrea, Wm...
McCrea, Gordon
Oughsted, Mrs. C
Siston, Mrs. W.
Servin, Mrs.
Turck, Mrs. M.
Walker, Mrs W J
Walker, Mrs J.

HOPE TOWNSHIP DIRECTORY,

By Sub-Divisions, as compiled from the Assessment Roll for 1877.

SUB-DIVISION NO. 2. - CONTINUED.

1877.

Post Office	NAME.	Lot.	Con.	Owner, &c.	Post Office.
Port Hope.	Symons, Joseph	20.	4	Owner.	Welcome.
Port Hope.	Seamans, Benj.	N $\frac{1}{2}$ 21 & 21.	3 & 4	Own'r & Ten.	Canton.
"	Seamans, John	N $\frac{1}{2}$ 21.	3	Owner.	Chatham.
"	Salter, Geo. B.	S $\frac{1}{2}$, N $\frac{1}{2}$ 12.	4	"	Canton.
"	Thomas, Mark.	1 $\frac{1}{2}$ acres S $\frac{1}{2}$ 21.	1	Tenant.	Port Hope.
Port Hope.	Trenbeth, Rich.	3 acres S $\frac{1}{2}$ 20.	1	Owner.	"
"	Trenbeth, Ivey.	25 acres S $\frac{1}{2}$ 21.	1	Tenant.	"
Port Hope.	Thompson, Godt.	N $\frac{1}{2}$ 13; N $\frac{1}{2}$ 14.	1	Owner.	"
Port Hope.	Thompson, Joab	N $\frac{1}{2}$ 14.	1	Tenant.	"
"	Tate, James...	9 acres N.W $\frac{1}{2}$ 12.	4	Owner.	Cobourg.
Port Hope.	Uglow, William	S $\frac{1}{2}$ 18.	3	Tenant.	Welcome.
"	Wade, Robert.	S.W $\frac{1}{2}$ & N $\frac{1}{2}$ 14, 13.	1	Owner.	Port Hope.
Port Hope.	Williams, Wm.	S. & N $\frac{1}{2}$'s 12; S. & N $\frac{1}{2}$'s 13; N $\frac{1}{2}$ 19.	3 & 4	Tenant.	Canton.
"	Walker, H. H.	N $\frac{1}{2}$'s 16, 17, 18.	3	Owner.	Port Hope.
Port Hope.	Waddle, Wm.	1 acre S $\frac{1}{2}$ 18.	1	Tenant.	"
"	Walker, Hugh A.	{ N $\frac{1}{2}$'s 15, 16; S.E $\frac{1}{2}$ 16; N.W $\frac{1}{2}$ }	2, 3, 4	Owner.	Welcome.
Port Hope.	Walker, J.	{ 28; N $\frac{1}{2}$ & N $\frac{1}{2}$, S $\frac{1}{2}$ 16. }	3	"	"
"	Crocker, J. B.	S $\frac{1}{2}$ 12 & N $\frac{1}{2}$ 20.	2 & 6	Farmer's son.	Port Hope.
"	Curtis, Mrs. D.	14, 24.	2	"	Zion.
"	Carr, Miss Mary	N $\frac{1}{2}$ 23.	2	"	Port Hope.
Port Hope.	McCrea, Wm...	32.	2	Householder.	Wesleyville
"	McCrea, Gordon	30.	1	"	"
Port Hope.	Oughsted, Mrs. C.	N.E $\frac{1}{2}$ 31.	1	Owner.	Wesleyville
"	Sisson, Mrs. W.	E $\frac{1}{2}$ 24.	1	Owner.	Port Hope.
"	Servis, Mrs.	S $\frac{1}{2}$ 33.	1	Owner.	Port Hope.
Port Hope.	Turck, Mrs. M.	2 acres S $\frac{1}{2}$ 23.	2	Owner.	Port Hope.
Port Hope.	Walker, Mrs. W. J.	34, S $\frac{1}{2}$ 33.	3	Owner.	Port Hope.
"	Walker, Mrs. J.	S $\frac{1}{2}$ 33, 32.	4	Owner.	Zion.

HOPE TOWNSHIP DIRECTORY,

By Sub-Divisions, as compiled from the Assessment Roll for 1877.

SUB-DIVISION NO. 3.

NAME.	Lot.	Con.	Owner, &c.	Post Office.
Adams, Henry	S $\frac{1}{2}$ & S $\frac{1}{2}$ of N $\frac{1}{2}$ 28.	2	Owner.	Port Hope.
Best, George...	5 acres S.E $\frac{1}{4}$ 23.	1	Owner.	Port Hope.
Bee, Alvin....	S $\frac{1}{2}$ & Br. Ft. 27, 28.	1	"	Wesleyvil'e
Bee, Hiram..	$\frac{1}{2}$ acre N $\frac{1}{2}$ 28.	1	"	"
Bragg, Robert.	$\frac{1}{2}$ acre S.W $\frac{1}{4}$ 28.	1	"	"
Byam, William	N $\frac{1}{2}$ & N.E $\frac{1}{4}$ & Br. Ft. 29.	1	Tenant.	"
Bassett, James.	N. & E $\frac{1}{4}$ 30.	1	Owner.	"
Barrowclough, E.	S.E $\frac{1}{4}$ & Br. Ft. 31.	1	"	"
Barrowclough, J.	S.W $\frac{1}{2}$ & Br. Ft. 30.	1	"	"
Brand, Jonath'n	S $\frac{1}{2}$ & Br. Ft. 34.	1	"	"
Brand, George.	S $\frac{1}{2}$ & Br. Ft. 34.	1	Tenant.	"
Ball, Albert....	N $\frac{1}{2}$ & N $\frac{1}{2}$; S $\frac{1}{2}$ & N.W $\frac{1}{4}$ 26, 27.	1	Owner.	"
Ball, Edward....	W. Centre 27.	1	"	"
Brice, Henry...	N.W $\frac{1}{4}$ 24.	1	"	"
Brice, William.	N.W $\frac{1}{4}$ 29 & part 24.	1	Tenant.	"
Brice, Thomas..	N.W $\frac{1}{4}$ 29 and part 24.	1	Own'r & Ten.	"
Beebe, Talmon	S $\frac{1}{2}$ 24.	3	Owner.	Port Hope.
Beebe, Lorenzo	S $\frac{1}{2}$ 24.	3	"	"
Beebe, Joseph..	S.E $\frac{1}{4}$ 25.	3	Tenant.	"
Beebe, John...	S.E $\frac{1}{4}$ 25.	3	Owner.	"
Broadfoot, Alex.	N $\frac{1}{2}$ & N $\frac{1}{2}$; S $\frac{1}{2}$ 25, & S.W $\frac{1}{4}$ 25.	2 & 3	"	"
Broadfoot, A., Jr	N $\frac{1}{2}$ & N $\frac{1}{2}$; S $\frac{1}{2}$ 25, & S.W $\frac{1}{4}$ 25.	2 & 3	Tenant.	"
Beebe, John....	S $\frac{1}{2}$ & N.W $\frac{1}{4}$ 26.	2 & 3	Owner.	"
Beebe, William	S $\frac{1}{2}$ & N.W $\frac{1}{4}$ 26.	2 & 3	Tenant.	"
Bartlett, Fran. E	$\frac{1}{2}$ acre N.W $\frac{1}{4}$ 26.	2	"	"
Buckett, Sam'l	W $\frac{1}{2}$ 27; S $\frac{1}{2}$ 28.	3 & 9	Own'r & Ten.	"
Brightwell, Jno.	33.	3	Tenant.	"
Beebe, Larman.	N $\frac{1}{2}$ 24.	3	Owner.	Zion.
Beebe, Demet..	N $\frac{1}{2}$ 24.	3	Farmer's son.	"
Brown, Edwin.	Centre & N.E $\frac{1}{4}$ 28.	3	Tenant.	"
Carecadden, R..	N $\frac{1}{2}$ 31; S $\frac{1}{2}$ & Broken Front 30.	1	Owner.	Wesleyvil'e
Dean, Alfred...	33.	1	Owner.	Port Hope.
Douglass, J., Jr.	N.E $\frac{1}{4}$ 26.	3	Tenant.	Zion.
Douglass, J., Sr.	N.E $\frac{1}{4}$ 26.	3	Owner.	"
Dickinson, Joab	{ 29, S $\frac{1}{2}$ 30; N.W $\frac{1}{4}$ 30; E $\frac{1}{2}$ 30; S $\frac{1}{2}$ } { 17; S $\frac{1}{2}$ 28; S $\frac{1}{2}$ 21.	2, 3, 4, 5	Owner.	"
Elliot, Jabez..	S $\frac{1}{2}$ 33.	3	Owner.	Zion.
Elliot, James..	N $\frac{1}{2}$'s 24, 25, 26.	4	"	"
Edwards, Wm..	S $\frac{1}{2}$ 29.	4	"	"
Edwards, Philip	N.E $\frac{1}{4}$ 28.	1	Tenant.	Wesleyvil'e
Fry, Thomas...	E $\frac{1}{2}$ 31; N $\frac{1}{2}$ 32.	2	Tenant.	Zion.
Fitzmartin, S..	27 & S.W $\frac{1}{4}$ 26.	3	Own'r & Ten.	"
Fraser, William	27.	2	See sub-div. 1	"
Grant, Egert'n R	S.W $\frac{1}{2}$ 28.	1	Owner.	Wesleyvil'e

By Sub-Div

NAME.
Gifford, W. S...
Gifford, John...
Gray, Henry...
Gray, George...
Grant, Thomas.
Gibson, Samuel
Grant, R. C....
Gray, David....
Graham, Jno...
Hawthorn, Sam.
Harris, Joseph.
Hawthorn, Jos.
Harness, Rich R
Harness, Thos..
Harness, Rich'd
Harness, Wm...
Harrison, Adam
Hawthorn, Alex
Hancock, Rich'd
Irwin, Edward.
Irwin, Henry J.
Inch, William..
Jacobs, Luke B.
Johnson, John.
Kinsley, Jno...
Kernau, Wm...
Lyall, Hiram J.
Lyall, George..
Little, Fran's Sr
Lewis, James...
Little, Francis.
Lord, Thomas...
Lee, William...
Mounteer, Chas.
Meadows, Chas
Meadows, Alb't
Morish, John.
Moore, Thomas
Meggitt, Robert
Martin, Robert..
Martin, James..
Mullen, George
Millson, Eben'er

1877.

HOPE TOWNSHIP DIRECTORY,

By Sub-Divisions, as compiled from the Assessment Roll for 1877.

SUB-DIVISION NO. 3.—CONTINUED.

Post Office.	NAME.	Lot.	Con.	Owner, &c.	Post Office.
Port Hope.	Gifford, W. S. . .	S $\frac{1}{2}$ 35.	1	Owner.	Clarke.
	Gifford, John . .	S $\frac{1}{2}$ 35.	1	"	"
Port Hope.	Gray, Henry . . .	N $\frac{1}{2}$ 34; N.W $\frac{1}{2}$ 33.	1	"	"
Wesleyvil'e	Gray, George . .	N.W $\frac{1}{2}$ 33; S $\frac{1}{2}$ 23.	4 & 1	Tenant.	"
"	Grant, Thomas.	$\frac{1}{2}$ acre N.W $\frac{1}{2}$ 23.	2	Owner.	Port Hope.
"	Gibson, Samuel	27.	2	Tenant.	"
"	Grant, R. C. . . .	W $\frac{1}{2}$ 34 & 16 acres S.W $\frac{1}{2}$ 35.	3	Owner.	Clarke.
"	Gray, David . . .	N $\frac{1}{2}$ 27.	4	"	Osaca.
"	Graham, John . .	N.W $\frac{1}{2}$ 25.	3	"	Zion.
"	Hawthorn, Sam.	N.E $\frac{1}{2}$ 25; E $\frac{1}{2}$ 30, 29.	2 & 3	Own'r & Ten.	Zion.
"	Harris, Joseph .	27.	3	See sub-div. 2	Port Hope.
"	Hawthorn, Jos.	S.W $\frac{1}{2}$ 30.	3	Owner.	Zion.
"	Harness, Rich R.	W $\frac{1}{2}$ 30.	2	Tenant.	"
"	Harness, Thos.	E $\frac{1}{2}$ 31; S $\frac{1}{2}$ 28.	3	Owner.	Port Hope.
"	Harness, Rich'd	E $\frac{1}{2}$ 31.	3	Tenant.	"
Port Hope.	Harness, Wm. . .	1 acre E $\frac{1}{2}$ 21.	3	Owner.	"
"	Harrison, Adam	N $\frac{1}{2}$'s of 34, 35.	2	"	Clarke.
"	Hawthorn, Alex	N.E $\frac{1}{2}$ & W. Centre 30.	3	"	Zion.
"	Haucock, Rich'd	32, S $\frac{1}{2}$ 33.	4	Tenant.	"
"	Irwin, Edward.	N $\frac{1}{2}$ 24.	2	Tenant.	Port Hope.
"	Irwin, Henry J.	N.W $\frac{1}{2}$ 28; N.E $\frac{1}{2}$ 28.	2 & 3	Owner.	Zion.
"	Inch, William..	S $\frac{1}{2}$ 23.	2	See sub-div. 2	Port Hope.
"	Jacobs, Luke B.	W. $\frac{1}{2}$ Centre 31.	1	Owner.	Wesleyvil'e
"	Johnson, John.	S $\frac{1}{2}$ 28.	3	"	Port Hope.
Zion.	Kinsley, Jno. . .	2 acres N.W $\frac{1}{2}$ 31.	1	Owner.	Wesleyvil'e
"	Kernan, Wm. . .	34 & N $\frac{1}{2}$ 33.	3 & 4	Tenant.	"
Wesleyvil'e	Lyall, Hiram J.	25 & N $\frac{1}{2}$ 25.	1 & 2	Own'r & Ten.	Wesleyvil'e
	Lyall, George..	25.	1	Owner.	"
Port Hope.	Little, Fran's, Sr	1 acre N.E $\frac{1}{2}$ 28.	1	"	"
Zion.	Lewis, James..	N $\frac{1}{2}$ 23; S $\frac{1}{2}$ & $\frac{1}{2}$ 24.	2	Tenant.	Port Hope.
"	Little, Francis.	N.E $\frac{1}{2}$ 28.	1	Owner.	Wesleyvil'e
"	Lord, Thomas..	S $\frac{1}{2}$ & $\frac{1}{2}$ 32.	3	Tenant.	Zion.
"	Lee, William..	16 acres S. Centre $\frac{1}{2}$ 28.	3	Owner.	"
Zion.	Mounteer, Chas.	23.	1	Tenant.	Port Hope.
"	Meadows, Chas	Br. Ft. & S $\frac{1}{2}$ 32.	1	Owner.	Wesleyvil'e
"	Meadows, Alb't	Br. Ft. & S $\frac{1}{2}$ 32 & 31.	1	Own'r & Ten.	"
Wesleyvil'e	Morrish, John.	S $\frac{1}{2}$ & $\frac{1}{2}$ 25.	3	Owner.	Port Hope.
	Moore, Thomas	N.W $\frac{1}{2}$ 25 & N $\frac{1}{2}$ 25.	3 & 5	Tenant.	"
Zion.	Meggett, Robert	N $\frac{1}{2}$ 23.	4	"	"
"	Martin, Robert..	S $\frac{1}{2}$ 23.	4	Owner.	Zion.
"	Martin, James..	S $\frac{1}{2}$ 28.	4	Tenant.	"
	Mullen, George	S.W $\frac{1}{2}$'s 33.	4 & 5	Owner.	"
Wesleyvil'e	Millson, Eben'er	{ N $\frac{1}{2}$ 31; S $\frac{1}{2}$ & $\frac{1}{2}$ 33; N $\frac{1}{2}$ 33; W $\frac{1}{2}$ } { 31; N $\frac{1}{2}$ 32; E. & Centre $\frac{1}{2}$ 28. }	2 & 3	"	"

HOPE TOWNSHIP DIRECTORY.

By Sub-Divisions, as compiled from the Assessment Roll for 1877.

SUB-DIVISION NO. 3.—CONTINUED.

NAME.	Lot.	Con.	Owner, &c.	Post Office.
Millson, Solmon	N $\frac{1}{2}$ 31.	3	Tenant.	Zion.
Martin, Alfred.	N $\frac{1}{2}$ 25.	4	Owner.	Port Hope.
Nichols, Thos..	W. Centre $\frac{1}{2}$ 32 & N E $\frac{1}{2}$ 33.	1	Owner.	Wesleyville
Nichols, James..	E $\frac{1}{2}$ 32.	1	"	"
Osbourne, John	S $\frac{1}{2}$ & $\frac{1}{2}$ 23.	3	Tenant.	Port Hope.
Palmer, Math'w	$\frac{1}{2}$ acre S.E $\frac{1}{2}$ 31.	1	Owner.	Wesleyville
Palmer, Elias..	Br. Ft. & N $\frac{1}{2}$ 31.	1	Tenant.	"
Pollard, John..	N.W $\frac{1}{2}$ 35 & S $\frac{1}{2}$ 22.	1	Owner.	Clarke.
Purcell, Thos..	1 acre S.W $\frac{1}{2}$ 25.	3	Tenant.	Port Hope.
Purcell, John..	1 acre S.W $\frac{1}{2}$ 25.	3	Owner.	"
Pethick, Robert	Centre $\frac{1}{2}$ 34, 35.	2	Tenant.	Clarke.
Parsons, Jas. H.	N $\frac{1}{2}$ 28.	4	Owner.	Osaka.
Pearce, Thomas	2 acres S. part 26.	4	Tenant.	Zion.
Quantil, Geo...	33 & E $\frac{1}{2}$ 34.	3	Tenant.	Clarke.
Rice, Elijah...	E $\frac{1}{2}$ 24.	1	Tenant.	Port Hope.
Runnells, Wm.	S $\frac{1}{2}$'s & Centre $\frac{1}{2}$ 33.	4 & 5	Own'r & Ten.	Zion.
Stephenson, R.J.	N $\frac{1}{2}$ 29.	2	Owner.	Port Hope.
Sexsmith, T. ...	S $\frac{1}{2}$ 29.	2	"	"
Sayers, Henry...	S $\frac{1}{2}$ 28.	2	Tenant.	"
Scamans, Sam'l	N $\frac{1}{2}$'s 29, 30; S $\frac{1}{2}$ & $\frac{1}{2}$ 28.	4 & 5	Owner.	Zion.
Scamans, Wm.	N $\frac{1}{2}$ 29.	4	Tenant.	"
Scamans, Rich'd	S $\frac{1}{2}$ & $\frac{1}{2}$ 28 N.E $\frac{1}{2}$ 32.	5	"	"
Scamans, Harv'y	N $\frac{1}{2}$ 30.	4	"	"
Sleeman, John..	N $\frac{1}{2}$ 32 & N $\frac{1}{2}$ 33.	4	Tenant.	"
Turck, Erastus..	2 acres & S $\frac{1}{2}$ 23.	2	Tenant.	Port Hope.
Taylor, Stephen	S $\frac{1}{2}$ & N.E $\frac{1}{2}$ 26.	2	Owner.	Clarke.
Taylor, Steph. O	S $\frac{1}{2}$ & N.E $\frac{1}{2}$ 26.	2	Tenant.	"
Tufford, George	N.E $\frac{1}{2}$ 25.	3	"	Zion.
Todd, George...	S $\frac{1}{2}$ 32.	2	"	"
Taylor, Stephen	$\frac{1}{2}$ acre N.E $\frac{1}{2}$ 31 & N $\frac{1}{2}$ 32.	3	Own'r & Ten.	"
Tamblyn, John	N $\frac{1}{2}$ 32 & N $\frac{1}{2}$ 33, & N $\frac{1}{2}$ 33, 34, & W $\frac{1}{2}$ 35	3 & 4	Owner.	"
Tamblyn, Wm.	$\frac{1}{2}$ 35.	4	"	"
Tufford, Alex...	1 acre S.E $\frac{1}{2}$ 24.	3	"	Port Hope.
Thompson, F...	W $\frac{1}{2}$ 30.	3	"	"
Tisdall, Wm...	E $\frac{1}{2}$ & Br. Ft. 29.	1	"	Wesleyville
Wallace, Thos...	Broken Front 35.	1	Owner.	Clarke.
Wallace, James	Broken Front 35.	1	Tenant.	"
Welch, Thos. M.	S $\frac{1}{2}$ 31; S $\frac{1}{2}$ 32; N $\frac{1}{2}$ 22.	1, 2, 3	Owner	Port Hope.
Wetherell, W. V.	N $\frac{1}{2}$ 25.	5	"	"
Wade, John...	Broken Front 33.	1	"	"
Walker, J. W...	N.W $\frac{1}{2}$ 35.	3	"	Clarke.
Weatherup, Jno.	N $\frac{1}{2}$ 27.	2	Tenant.	Port Hope.
Wakelin, Henry	S $\frac{1}{2}$ & $\frac{1}{2}$ 34 & 35.	2	Owner.	Clarke.

By Sub-Di

NAME.
Armstrong, Jas.
Ainley, John...
Armstrong, Jas.
Anderson, Jas...
Brown, Joseph.
Baggs, Robt., Sr
Baggs, Thos....
Brown, Robt...
Barkwell, John
Bruce, William
Boyd, David...
Boyde, Joseph..
Bryans, Samuel
Bryans, Jas....
Bryans, Wm....
Beatty, Geo....
Beatty, William
Brown, William
Beatty, Thomas
Brown, Anth'y
Barkwell, W. J.
Beatty, Reuben
Cann, Thomas.
Chambers, Thos
Chambers, Geo
Campbell, Wm
Campbell, John
Coats, William.
Cruse, John...
Clarke, Fred'k.
Caldwell, Sam'l
Caldwell, Robt
Caldwell, Will'
Curtis, Albert.
Campbell, Thos
Chambers, Joh
Cann, Isaac...
Davidson, Sam
Davidson, Geo
Davidson, Oliv
Decker, Daniel
Dickson, Thos.
Dickson, Jam
Dickson, John
Dickson, Franc

HOPE TOWNSHIP DIRECTORY,

By Sub-Divisions, as compiled from the Assessment Roll for 1877.

SUB-DIVISION NO. 4.

Post Office.	NAME.	Lot.	Con.	Owner, &c.	Post Office.
Zion.	Armstrong, Jas.	N.W. 5-4.	4	Tenant.	Ross Mount
Port Hope.	Ainley, John...	S $\frac{1}{2}$ 4.	8	Owner.	Bewdley.
Wesleyville	Armstrong, Jas.	W $\frac{1}{2}$ 6.	8	"	"
"	Anderson, Jas...	4-5 acre 10.	1	"	Port Hope.
Port Hope.	Brown, Joseph.	$\frac{1}{2}$ acre N $\frac{1}{2}$ 1.	5	Owner.	Ross Mount
Wesleyville	Baggs, Robt., Sr	N $\frac{1}{2}$ of S $\frac{1}{2}$ 11.	5	"	Canton.
"	Baggs, Thos...	N $\frac{1}{2}$ of S $\frac{1}{2}$ 11.	5	Tenant.	"
Clarke.	Brown, Robt...	1 acre part 8.	5	"	"
Port Hope.	Barkwell, John	N $\frac{1}{2}$ 2.	5	Owner.	Ross Mount
"	Bruce, William	$\frac{1}{2}$ acre S.E. $\frac{1}{2}$ 11.	8	"	Gard'n Hill
Clarke.	Boyd, David...	S $\frac{1}{2}$ 5	8	"	Bewdley.
Port Hope.	Boyd, Joseph...	S $\frac{1}{2}$ 5.	8	Farmer's son.	"
"	Bryans, Samuel	N $\frac{1}{2}$ 7.	8	Tenant.	"
Clarke.	Bryans, Jas...	S $\frac{1}{2}$ 9.	8	"	"
Osaca.	Bryans, Wm...	N $\frac{1}{2}$ 9.	7	"	Gard'n Hill
Zion.	Beatty, Geo...	N $\frac{1}{2}$ 3.	9	Owner.	Bewdley.
Clarke.	Beatty, William	N $\frac{1}{2}$ 3.	9	"	"
Port Hope.	Brown, William	N $\frac{1}{2}$ 11.	9	Tenant.	"
Zion.	Beatty, Thomas	S $\frac{1}{2}$ 3.	9	"	"
Port Hope.	Brown, Anthony	S $\frac{1}{2}$ of N $\frac{1}{2}$ 3.	6	Owner.	Ross Mount
"	Barkwell, W., Jr	S $\frac{1}{2}$ 2 & W $\frac{1}{2}$ 4.	5	"	Port Hope.
"	Beatty, Reuben	S $\frac{1}{2}$ 6.	9	Tenant.	Bewdley.
"	Cann, Thomas...	S $\frac{1}{2}$ 11 & E. Centre $\frac{1}{2}$ 11.	5 & 6	Owner.	Canton.
Zion.	Chambers, Thos.	{ S $\frac{1}{2}$ 6; N $\frac{1}{2}$ 7; S $\frac{1}{2}$ of N $\frac{1}{2}$ 9 & S $\frac{1}{2}$ }	5 & 6	"	Port Hope.
"	Chambers, Geo.	S $\frac{1}{2}$ of N $\frac{1}{2}$ 8.	6	Tenant.	"
"	Campbell, Wm.	S $\frac{1}{2}$ & N.E. $\frac{1}{2}$ 10.	6	Owner.	"
"	Campbell, John	S $\frac{1}{2}$ of N $\frac{1}{2}$ 9.	7	"	"
Port Hope.	Coats, William...	5 acres S. W $\frac{1}{2}$ 10.	8	Tenant.	"
Clarke.	Cruse, John...	N.E. $\frac{1}{2}$ 2 & S $\frac{1}{2}$ 2.	6 & 7	Owner.	Bewdley.
"	Clarke, Fred'k.	N $\frac{1}{2}$ 5	7	Tenant.	"
Zion.	Caldwell, Sam'l	S $\frac{1}{2}$ 11 & N $\frac{1}{2}$ 11.	6 & 7	Owner.	Perrytown.
"	Caldwell, Robt.	S $\frac{1}{2}$ 11 & N $\frac{1}{2}$ 11.	6 & 7	Farmer's son.	"
"	Caldwell, Will'd	S $\frac{1}{2}$ 11 & N $\frac{1}{2}$ 11.	6 & 7	"	"
"	Curtis, Albert...	S $\frac{1}{2}$ 11.	5	Tenant.	Canton.
Port Hope.	Campbell, Thos.	{ N $\frac{1}{2}$'s 11, 12; N.W. $\frac{1}{2}$ 12, 10, 11; }	6, 7, 8	Owner.	Gard'n Hill
"	Chambers, John	{ N $\frac{1}{2}$ 9 & 10; S $\frac{1}{2}$ 9. }	5	"	Port Hope.
Wesleyville	Cann, Isaac...	S $\frac{1}{2}$ of N $\frac{1}{2}$ 7.	5	"	"
Clarke.	Davidson, Sam'l	N $\frac{1}{2}$ 11.	5	"	"
Port Hope.	Davidson, Geo.	6 acres S.E. $\frac{1}{2}$ 1.	4	Owner.	Port Hope.
"	Davidson, Oliver	1 acre S.E. $\frac{1}{2}$ 1.	4	"	"
"	Decker, Daniel.	S.E. $\frac{1}{2}$ 1.	4	Tenant.	"
Clarke.	Dickson, Thos...	S.E. $\frac{1}{2}$ 1.	8	"	Bewdley.
Port Hope.	Dickson, James	S.W. $\frac{1}{2}$ 2.	8	Owner.	"
"	Dickson, John.	S.W. $\frac{1}{2}$ 2; S $\frac{1}{2}$ 2.	8 & 9	"	"
Clarke.	Dickson, Francis	S $\frac{1}{2}$ & S.W. $\frac{1}{2}$ 2, 3.	8	Tenant.	"
		S $\frac{1}{2}$ 9.	8	Owner.	"

HOPE TOWNSHIP DIRECTORY.

By Sub-Divisions, as compiled from the Assessment Roll for 1877.

SUB-DIVISION NO. 4.—CONTINUED.

NAME.	Lot.	Con.	Owner, &c.	Post Office.
Froome, George	S $\frac{1}{2}$ 4, 6.	6	Owner.	Perrytown.
Fry, Samuel...	S $\frac{1}{2}$ 1.	10	Tenant.	Bewdley.
Guyatt, Cezar...	S $\frac{1}{2}$ 5.	9	Owner.	Bewdley.
Gray, James...	N $\frac{1}{2}$ 8.	8	See sub-div. 5	"
Goheen, Israel...	S $\frac{1}{2}$ 3.	5	Owner.	Port Hope.
Grimison, Jas...	25 acres N $\frac{1}{2}$ 6.	5	"	"
Gifford, Orrison	N $\frac{1}{2}$ of S $\frac{1}{2}$ 1.	5	"	Ross Mount
Gardiner, James	N $\frac{1}{2}$ of S $\frac{1}{2}$ 5.	6	Tenant.	Port Hope.
Graham, Chris...	25 acres S $\frac{1}{2}$ 3.	6	Owner.	Ross Mount
Graham, Arthur	N $\frac{1}{2}$ 3.	8	"	Bewdley.
Graham, James	N $\frac{1}{2}$ 3.	8	Tenant.	"
Gillmore, Geo	W $\frac{1}{2}$ & N.E $\frac{1}{4}$ 1, 2.	8	"	"
Graham, Peter.	S $\frac{1}{2}$'s 3, 4.	8	Owner.	"
Gainor, William	N $\frac{1}{2}$ 9.	9	Tenant.	"
Gilmore, John...	S $\frac{1}{2}$ 11, 10.	9	"	Millbrook.
Gilmore, Rich'd	S $\frac{1}{2}$ 11.	9	Owner.	"
Gilmore, Wm...	S $\frac{1}{2}$ 10.	9	Tenant.	"
Gist, Roger.....	S $\frac{1}{2}$ 4.	7	"	Port Hope.
Gravelly, Jas. W.	N $\frac{1}{2}$ 4.	8	Owner.	Cobourg.
Hillis, Laaly...	S $\frac{1}{2}$ 7.	5	Owner.	Port Hope.
Heaslip, John...	N. & S $\frac{1}{2}$'s 8.	5	"	"
Heaslip, David	N. & S $\frac{1}{2}$'s 8.	5	Tenant.	"
Hawkins, Wm...	1 acre part 1.	5	"	Ross Mount
Hurle, James...	N $\frac{1}{2}$ of S $\frac{1}{2}$ 1.	6	Owner.	"
Hannah, J. Wes.	$\frac{1}{2}$ 1 & N $\frac{1}{2}$ 2.	6	Own'r & Ten.	"
Henry, Michael	25 acres N $\frac{1}{2}$ 6.	5	Owner.	Port Hope.
Hawthorn, Jas.	3.	7	Tenant.	Bewdley.
Horner, Joseph	3 acres S.E $\frac{1}{4}$ 11.	8	"	Gard'n Hill
Halleran, Thos.	W $\frac{1}{2}$ 6.	8	Owner.	Bewdley.
Harcourt, Geo.	N $\frac{1}{2}$ 8; S $\frac{1}{2}$ 8; W $\frac{1}{2}$ 7.	6, 7, 8	"	Port Hope.
Hoar, John....	N $\frac{1}{2}$ 2.	9	"	Bewdley.
Henry, Joseph.	S $\frac{1}{2}$ 2.	9	Tenant.	"
Hallican, John.	S $\frac{1}{2}$ of N $\frac{1}{2}$ 1.	8	Owner.	"
Henry, John...	S $\frac{1}{2}$ 1.	9	"	"
Henry, David...	S $\frac{1}{2}$ 1.	9	Tenant.	"
Halliday, James	2 acres part 6.	6	Owner.	"
Harris, John A.	N $\frac{1}{2}$ 8.	8	Tenant.	"
Horner, James.	40 acres N $\frac{1}{2}$ 6.	6	Owner.	Port Hope.
Horner, John...	40 acres N $\frac{1}{2}$ 6.	6	Tenant.	"
Huffman, John	N $\frac{1}{2}$ 9.	8	"	Bewdley.
Irvine, Robert..	25 acres N $\frac{1}{2}$ 11.	5	Owner.	Port Hope.
Johnston, Robt.	N $\frac{1}{2}$ 5.	5	Owner.	Port Hope.
Johnston, Thos.	S $\frac{1}{2}$ of N $\frac{1}{2}$ 6.	5	"	"
Jamison, Wm...	E. Centre 5, 6.	6	Owner.	"
Jordan, Wm....	S $\frac{1}{2}$ of N $\frac{1}{2}$ 1.	9	"	Bewdley.
Johnson, James	N $\frac{1}{2}$ 7; S $\frac{1}{2}$ 10.	9 & 10	"	"

By Sub-Div

NAME.
Johnston, Thos.
Kernan, John..
Kennedy, Arch.
Kennedy, John
Kennedy, Jos...
Kennedy, Geo..
Little, Joseph..
Lowe, Michael.
Lunney, Wm...
McAllister, Den
McEwan, Dun'n
McBurney, J. W.
McElroy, Alex'r
McAllister, Jno.
Miller, Joseph.
McCarty, John.
Moon, Geo. N...
Meadows, Fred.
McKewan, Wm
Moon, John...
McElroy, S. J.
McDonald, Don.
Morton, Wm...
Morton, Edward
Moon, Richard
McNeish, Wm
McArdle, Isaiah
McArdle, W. H.
Maybe, Jarvis
Manley, John..
Morton, Richard
McCamus, R...
McCamus, Thos.
McMullen, A...
Michasls, H. J.
Moore, James...
Moore, John...
McNight, Wm...
Michals, Ferd'd
Moyse, William
Morrison, Robt.
McDonald, Nels
McClung, Wm.
McElroy, Jas...
Nixon, Robt...

1877.

HOPE TOWNSHIP DIRECTORY,

By Sub-Divisions, as compiled from the Assessment Roll for 1877.

SUB-DIVISION NO. 4.—CONTINUED.

Post Office.	NAME.	Lot.	Cpn.	Owner, &c.	Post Office.
Perrytown. Bewdley.	Johnston, Thos.	1 acre 8.	5	Owner.	Port Hope.
Bewdley.	Kernan, John..	S $\frac{1}{2}$ 3.	6	Tenant.	Ross Mount
"	Kennedy, Arch.	S $\frac{1}{2}$ 4.	9	Owner.	Bewdley.
Port Hope.	Kennedy, John	S $\frac{1}{2}$ 4.	9	Tenant.	"
"	Kennedy, Jas..	N. & W $\frac{1}{2}$ s 4.	9	Owner.	"
Ross Mount	Kennedy, Geo..	N $\frac{1}{2}$ 1.	5	"	"
Port Hope.	Little, Joseph..	S $\frac{1}{2}$ 10.	5	Owner.	Canton.
Ross Mount	Lowe, Michael.	S $\frac{1}{2}$ 8.	8	Tenant.	Bewdley.
Bewdley.	Lunney, Wm..	8.	9	Owner.	"
"	McAllister, Den	N $\frac{1}{2}$ 10.	5	Tenant.	Port Hope.
"	McEwan, Dun'n	N. W $\frac{1}{2}$ 9.	5	"	Canton.
"	McBurney, J.W.	N $\frac{1}{2}$ 9 & N. W $\frac{1}{2}$ 8.	5	Owner.	Port Hope.
Millbrook.	McElroy, Alex'r	S $\frac{1}{2}$ 7.	6	"	"
"	McAllister, Jno.	S $\frac{1}{2}$ 7.	6	Tenant.	"
Port Hope.	Miller, Joseph.	N. W $\frac{1}{2}$ 8 & N $\frac{1}{2}$ s; S $\frac{1}{2}$ 6, 7.	4 & 5	Own'r & Ten.	"
Cobourg.	McCarty, John.	5 acres S $\frac{1}{2}$ 2.	6	Owner.	Ross Mount
Port Hope.	Moon, Geo. N..	N. W $\frac{1}{2}$ & S $\frac{1}{2}$ 2.	6	"	" "
"	Meadows, Fred.	S $\frac{1}{2}$ 7 & S $\frac{1}{2}$ 8.	7	"	Port Hope.
"	McKewan, Wm	10 acres N. E $\frac{1}{2}$ 6.	6	"	"
"	Moon, John...	S $\frac{1}{2}$ & $\frac{1}{2}$ 5.	7	"	"
Ross Mount	McElroy, S. J..	N $\frac{1}{2}$ 3 & W. Centre $\frac{1}{2}$ 6.	6	Own'r & Ten.	"
"	McDonald, Don.	$\frac{1}{2}$ acres W. Centre 11.	8	Tenant.	Gard'n Hill
"	Morton, Wm...	N $\frac{1}{2}$ 1.	7	Owner.	Bewdley.
Port Hope.	Morton, Edward	N $\frac{1}{2}$ 1; E $\frac{1}{2}$ 1.	7 & 8	"	"
Bewdley.	Moon, Richard	N $\frac{1}{2}$ 5; N $\frac{1}{2}$ 4.	7	"	"
Gard'n Hill	McNeish, Wm	N $\frac{1}{2}$ 2.	7	"	"
Bewdley.	McArdle, Isiah	10 acres S $\frac{1}{2}$ 7.	7	"	"
Port Hope.	McArdle, W. H.	S $\frac{1}{2}$ 6, 7.	8 & 9	"	"
Bewdley.	Maybee, Jarvis	S $\frac{1}{2}$ 1.	5	Owner.	Port Hope.
"	Manley, John..	E. & W $\frac{1}{2}$ s 1, 2.	8	"	Bewdley.
"	Morton, Richard	{ S. E $\frac{1}{2}$ 9; N $\frac{1}{2}$ 6; N. E $\frac{1}{2}$ 8 & S $\frac{1}{2}$ of } N $\frac{1}{2}$ 14; N. E $\frac{1}{2}$ 3, 4, 7.	4, 5, 6, 7	Owner.	Port Hope.
"	McCamus, R. .	S $\frac{1}{2}$ 1; S $\frac{1}{2}$ 7; S $\frac{1}{2}$ 2.	10	"	Ballieboro.
"	McCamus, Thos.	S $\frac{1}{2}$ 6; S $\frac{1}{2}$ 7.	9 & 10	"	"
"	McMullen, A..	30 acres N $\frac{1}{2}$ 8.	7	"	Port Hope.
Port Hope.	Michaels, H. J.	S $\frac{1}{2}$ 5.	9	Tenant.	Bewdley.
"	Moore, James..	N $\frac{1}{2}$ 5.	8	Owner.	"
Bewdley.	Moore, John ..	S $\frac{1}{2}$ 9.	9	"	"
Port Hope.	McNight, Wm..	N $\frac{1}{2}$ 5.	9	Tenant.	"
"	Michals, Ferd'd	N $\frac{1}{2}$ 2.	8	Owner.	"
Port Hope.	Moyse, William	1 acre S. E $\frac{1}{2}$ 10.	7	Tenant.	Perrytown.
Port Hope.	Morrison, Robt.	25 acres N $\frac{1}{2}$ of S $\frac{1}{2}$ 3.	6	"	Ross Mount
"	McDonald, Nels	N $\frac{1}{2}$ 1.	8	Owner.	Bewdley.
"	McClung, Wm.	S $\frac{1}{2}$ 11.	10	Tenant.	"
Bewdley.	McElroy, Jas..	20 acres S. W $\frac{1}{2}$ 6.	6	Owner.	Ross Mount
"	Nixon, Robt...	N. E $\frac{1}{2}$ 4 & N. S $\frac{1}{2}$ of N $\frac{1}{2}$ 3.	5	Tenant.	Ross Mount

HOPE TOWNSHIP DIRECTORY,

By Sub-Divisions, as compiled from the Assessment Roll for 1877.

SUB-DIVISION NO. 4.—CONTINUED.

NAME.	Lot.	Con.	Owner, &c.	Post Office.
Nixon, George..	N $\frac{1}{4}$ 4.	5	Tenant.	Ross Mount
Nesbitt, J. J...	S $\frac{1}{2}$ 3.	10	Owner.	Bewdley.
Neal, Martin...	Part 11.	8	Tenant.	Gard'n Hill
Osland, Thomas	N $\frac{1}{2}$ 5.	7	Owner.	Port Hope.
Osland, George.	N $\frac{1}{2}$ 5.	7	Farmer's son.	"
Pollock, James.	N $\frac{1}{4}$ of S $\frac{1}{2}$ 11.	7	Owner.	Port Hope.
Preston, Wm...	7 acres part 11.	8	"	Gard'n Hill
Patterson, Wm.	N. & S $\frac{1}{4}$'s 1.	6 & 7	"	Ross Mount
Patterson, Geo.	S $\frac{1}{4}$ 1.	7	"	" "
Penwarlen, T...	S.W $\frac{1}{4}$ 9.	5	"	Canton.
Potts, Robert...	S $\frac{1}{4}$ 3.	6	"	Ross Mount
Robinson, S. D.	N $\frac{1}{2}$'s 4, 5; N $\frac{1}{4}$ 6; S $\frac{1}{2}$ 6; S $\frac{1}{4}$'s 4, 5.	4 & 5	Owner.	Port Hope.
Robinson, Moses	S $\frac{1}{2}$ 4.	5	Tenant.	"
Roddy, Samuel	N $\frac{1}{2}$ & N $\frac{1}{4}$ of S $\frac{1}{2}$ 7.	7	"	"
Ray, John, Sr..	16 acres W. Centre 4.	9	Owner.	Bewdley.
Robinson, Jas..	3.	7	See sub-div. 1	Port Hope.
Sleeth, John...	N $\frac{1}{4}$ of S $\frac{1}{2}$ 5.	6	Owner.	Port Hope.
Suell, William.	S $\frac{1}{2}$ 2.	5	Tenant.	"
Stacy, James...	S $\frac{1}{4}$ of N $\frac{1}{2}$ 7.	5	"	"
Sackville, John	W. Centre $\frac{1}{4}$ 1.	7	"	Bewdley.
Sackville, James	W. Centre $\frac{1}{4}$ 1.	7	Owner.	"
Seens, Alex....	S $\frac{1}{2}$ 6.	10	Tenant.	"
Spry, James H.	1 acre N.E $\frac{1}{4}$.	6	Owner.	Ross Mount
Swanston, Hugh	1 acre S $\frac{1}{4}$ 11.	8	"	Gard'n Hill
Sidey, John...	E. Centre $\frac{1}{4}$ 1.	5	"	Bewdley.
Tippett, Robert	S $\frac{1}{2}$ 8 & S $\frac{1}{4}$ 9, 10.	6	Own'r & Ten.	Port Hope.
Tippett, Henry	S $\frac{1}{2}$ 8.	6	Tenant.	"
Trenouth, Alb't	N $\frac{1}{2}$ 4.	6	Owner.	"
Trotter, Thomas	S.W $\frac{1}{4}$ 9; N $\frac{1}{4}$ 9.	7	"	"
Thompson, Mar	N.E $\frac{1}{4}$ 9; S $\frac{1}{4}$ 8 & N.E $\frac{1}{4}$ 7.	6 & 7	Tenant.	"
Truscott, Edm'd	E. Centre 5 & $\frac{1}{4}$ 6.	6	"	"
Vincent, Selleck	E. Centre $\frac{1}{4}$ 1.	7	Tenant.	Bewdley.
Walter, John...	S.E $\frac{1}{4}$ 9; S.W $\frac{1}{4}$ 8.	5	Owner.	Port Hope.
Walter, George	S.E $\frac{1}{4}$ 9; S.W $\frac{1}{4}$ 9 & 1 acre part 10.	1 & 5	Tenant.	"
Wilson, Robert	$\frac{1}{4}$ acre S $\frac{1}{4}$ 10.	8	Owner.	Gard'n Hill
Woods, James..	{ S $\frac{1}{4}$'s 4, 5, 8, 9, 10, 11, 12; N $\frac{1}{2}$'s } 5, 6 & N $\frac{1}{2}$ 9, 10.	9 & 10	"	Ballieboro.
Woods, Wm...	S $\frac{1}{2}$'s 4, 5.	10	"	"
White, Robert..	N $\frac{1}{4}$ 9.	6	"	Port Hope.
Williams, Chas.	N.E $\frac{1}{4}$ 4 & S $\frac{1}{4}$ of N $\frac{1}{2}$ 3.	5	"	"
Wood, R. H....	N $\frac{1}{2}$ 9.	9	"	Ballieboro.
Williams, A T H	25 acres S $\frac{1}{2}$ 3, 7.	6 & 8	See sub-div. 1	Port Hope.
Weatherup, Jno	$\frac{1}{4}$ acre 9.	9	Owner.	Gard'n Hill
Jemison, David	$\frac{1}{4}$ 1.	9	Owner.	Bewdley.
McElroy, Thos.	10 acres part 7.	5	"	Port Hope.

By Sub-Di

NAME.
Curtis, Mrs. J..
Coleman, Mrs. J.
Dodds, Mrs. P.
Fish, Mrs. J.....
Horne, Mrs. W.
Thorndike, Mrs.
Wainwright, Mrs.

r 1877.

HOPE TOWNSHIP DIRECTORY.

By Sub-Divisions, as compiled from the Assessment Roll for 1877.

SUB-DIVISION NO. 4.—CONTINUED.

NAME.	Lot.	Con.	Owner, &c.	Post Office.
Curtis, Mrs. J..	S $\frac{1}{2}$ 11.	5	Owner.	Port Hope.
Coleman, Mrs. J.	N $\frac{1}{2}$ 10.	5	"	"
Dodds, Mrs. P.	S $\frac{1}{2}$ 6.	7	"	"
Fish, Mrs. J.	N.W $\frac{1}{2}$ 4.		"	"
Horner, Mrs. W.	3 acres part 11.	8	"	"
Thorndike, Mrs.	N $\frac{1}{2}$ 11.	9	"	Bewdley.
Wainwright, Mrs	20 acres part 8.	4	"	Port Hope.

Post Office.

Ross Mount
Bewdley.
Gard'n Hill

Port Hope.

"

Port Hope.
Gard'n Hill
Ross Mount

"

Canton.
Ross Mount

Port Hope.

"

"

Bewdley.
v. 1 Port Hope.

Port Hope.

"

"

Bewdley.

"

"

Ross Mount
Gard'n Hill
Bewdley.

Ten. Port Hope.

"

"

"

"

Bewdley.

Port Hope.

"

Gard'n Hill

Bailieboro.

"

Port Hope.

"

Bailieboro.

iv. 1 Port Hope.

Gard'n Hill

Bewdley.

Port Hope.

HOPE TOWNSHIP DIRECTORY,

By Sub-Divisions, as compiled from the Assessment Roll for 1877.

SUB-DIVISION NO. 5.

NAME	Lot	Con.	Owner, &c.	Post Office.
Akeley, John..	N $\frac{1}{2}$ 19.	5	Tenant.	Port Hope.
Archer, Geo....	S $\frac{1}{2}$ 20.	5	See sub-div. 2	"
Brothwell, Lew.	N $\frac{1}{2}$'s 19, 21.	9	Owner.	Gard'n Hill
Byers, Wm....	$\frac{1}{2}$ 16.	9	Tenant.	"
Byers, John....	$\frac{1}{2}$ 16.	9	"	"
Baker, James..	12 acres N.W $\frac{1}{2}$ 19.	9	"	"
Badger, John..	1 acre part 18.	5	"	Canton.
Baggs, John....	S.E $\frac{1}{4}$ 18 & N $\frac{1}{2}$ 30	6 & 9	Owner.	"
Bray, William..	11 acres S $\frac{1}{2}$ 12.	5	Tenant.	"
Bruce, Robt. J.	7 acres N $\frac{1}{2}$ 13.	7	Owner.	Perrytown.
Beers, Richard.	1 acre S.W $\frac{1}{2}$ 16.	8	"	Gard'n Hill
Bradley, Jas...	$\frac{1}{2}$ acre N.W $\frac{1}{2}$ 14.	8	"	"
Currelly, Thos	S $\frac{1}{2}$ 16; S $\frac{1}{2}$'s 14 & 15.	4 & 5	Owner.	Canton.
Currelly, Fred'k	S $\frac{1}{2}$ 16; S $\frac{1}{2}$'s 14 & 15.	4 & 5	Tenant.	"
Caldwell, James	S $\frac{1}{2}$ 12.	7	"	Perrytown.
Caldwell, S., Sr	S $\frac{1}{2}$ 12.	7	Owner.	"
Corbett, Eph'm	N $\frac{1}{2}$ & $\frac{1}{2}$ 15.	6	"	"
Corbett, Samuel	1 acre N.E $\frac{1}{4}$ 15.	6	"	"
Caldwell, J. D.	$\frac{1}{2}$ acre S $\frac{1}{2}$ 15.	7	"	"
Curtis, James..	N $\frac{1}{2}$ 12 & 17 acres N $\frac{1}{2}$ 13.	6	Tenant.	"
Curtis, John..	S $\frac{1}{2}$ 15.	6	"	Port Hope.
Callender, Chas	N $\frac{1}{2}$ 18.	7	"	Gard'n Hill
Callender, W. G.	N $\frac{1}{2}$ 18.	7	"	"
Carscadden, Jno	S $\frac{1}{2}$'s 13, 14.	6	"	Perrytown.
Campbell, T., Jr.	N $\frac{1}{2}$ 12.	7	Owner.	Gard'n Hill
Corbett, R.A., MD	{ $\frac{1}{2}$ ar NE $\frac{1}{4}$ 15, $\frac{1}{2}$ ar SW $\frac{1}{4}$ 19, S $\frac{1}{2}$ 16, } { NE $\frac{1}{4}$ 14; N $\frac{1}{2}$ V & Cen. $\frac{1}{2}$'s 15, 16. }	6 & 7	Owner.	Perrytown.
Choate, Aaron..	W $\frac{1}{2}$ 7; S $\frac{1}{2}$ & $\frac{1}{2}$ 14; S $\frac{1}{2}$ 15; N.E $\frac{1}{4}$ 15.	7	Owner.	"
Choate, Jacob S.	10 acres N.W $\frac{1}{2}$ 14.	7	Tenant.	"
Cann, Wm. H.	N $\frac{1}{2}$ 12.	6	"	Canton.
Cann, John ...	S $\frac{1}{2}$ of N $\frac{1}{2}$ 13; N $\frac{1}{2}$ 11.	5	Own'r & Ten.	"
Crocker, Thos..	N $\frac{1}{2}$ 20.	6	See sub-div. 2	Port Hope.
Clarke, Joseph..	N $\frac{1}{2}$ 22 & S $\frac{1}{2}$ 33.	5 & 6	See sub div. 1	"
Darling, Wm..	W $\frac{1}{2}$ & Centre $\frac{1}{2}$ 17; N $\frac{1}{2}$ 20.	5	Owner.	Canton.
Darling, Robt..	S.E $\frac{1}{4}$ 17.	5	"	"
Dean, Robert..	Centre $\frac{1}{2}$ 14.	8	"	Gard'n Hill
Davidson, Wm.	N $\frac{1}{2}$ 22.	7	"	"
Davidson, Jas..	N $\frac{1}{2}$ 22.	7	"	"
Dean, Charles..	S $\frac{1}{2}$ & N.E $\frac{1}{4}$ 20.	8	"	"
Dean, Wm., Sr.	S $\frac{1}{2}$ 21.	8	"	"
Dean, Wm., Jr.	S $\frac{1}{2}$ 21.	8	Tenant.	"
Dean, John C..	S $\frac{1}{2}$ 21.	8	Farmer's son.	"
Dunbar, James.	S $\frac{1}{2}$ 17, 21.	6	Owner.	Perrytown.
Dodds, Thos.	N $\frac{1}{2}$ of S $\frac{1}{2}$ 12.	5	"	Canton.
Dodds, Thos. H.	N $\frac{1}{2}$ of S $\frac{1}{2}$ 12.	5	Farmer's son.	"
Dodds, E. E....	S $\frac{1}{2}$ 12.	5	Owner.	"
Deyell, Alex...	Part S $\frac{1}{2}$ 17.	8	Tenant.	Gard'n Hill

By Sub-Divisi

NAME	
Dean, Robt. S..	
Dobba, James..	
Dyer, James....	17
Dyer, James H.	
Dyer, Eldad V.	
Dyer, Wm. P....	$\frac{1}{2}$
Dickinson, Joab	
Dean, John....	
Everett, Robert	
Ellison, William	$\frac{1}{2}$
Eastcott, Edm'd	
Fröome, George	
Friar, Joana...	
Finney, Robert	
Fair, James,....	
Gest, Henry...	
Gardiner, Robt.	1
Gardiner, R. H.	
Gardiner, Jas. H.	
Gardiner, M. N.	
Gray, Joseph B.	
Gray, William..	
Gray, James...	
Gray, John O...	
Gray, James C.	
Haskill, David.	
Halloran, F....	
Henery, James	
Henery, David.	
Henry, James	
Henry, Maxwell	
Hamill, John..	
Hunter, John..	
Hunter, James.	
Hamill, Wm., Sr	
Hamill, Wm., Jr	
Howden, James	
Hughes, Michael	
Hamill, Alex...	
Hamill, James..	
Hamill, Thomas	
Hamill, Robert	
Hill, Samuel...	
Hirst, Thos. H.	
Hortle, John....	
Irwin, Francis..	

HOPE TOWNSHIP DIRECTORY.

By Sub-Divisions, as compiled from the Assessment Roll for 1877.

SUB-DIVISION NO. 5.—CONTINUED.

Post Office.	NAME.	Lot.	Con.	Owner, &c.	Post Office.
Port Hope.	Dean, Robt. S.	N.W. 20.	8	Owner.	Gard'n Hill
	Dobba, James.	1 acre S.W. 14.	8	Tenant.	"
Gard'n Hill	Dyer, James.	17 & 12 ac. S.W. 16; 1 ac N.E. 17.	7 & 8	Owner.	"
"	Dyer, James H.	1 acre N.E. 17.	7	Tenant.	"
"	Dyer, Eldad V.	1 1/2 acres N.W. 16.	7	Owner.	"
"	Dyer, Wm. P.	1/2 acre S.W. 16; 1/2 acre N.W. 16.	7 & 8	Tenant.	"
Canton.	Dickinson, Joab	S. 21.	5	See sub-div. 3	Zion.
"	Dean, John.	S. 21.	10	Owner.	Allenford.
"	Everett, Robert.	18.	7	Owner.	Perrytown.
Perrytown.	Ellison, William	1/2 acre N.W. 16; 1/2 acre S.W. 16.	7 & 8	Own'r & Ten.	Gard'n Hill
Gard'n Hill	Eastcott, Edm'd	N. 1/2 & 1/2 16.	8	Tenant.	Perrytown.
"	Froome, George	1 1/2 acres S. 15; S. 15.	6	Owner.	Perrytown.
Canton.	Friar, Joanas	N. 22.	5	Tenant.	Oseca.
"	Finney, Robert	S.W. 19.	5	Owner.	Canton.
Perrytown.	Fair, James.	1/2 acre S. 14; 2 acres N.W. 14.	7 & 8	"	Gard'n Hill
"	Gest, Henry.	S. 18.	5	Tenant.	Canton.
"	Gardiner, Robt.	1 acre S.E. 13; S.E. 13; N. 17.	6 & 7	Own'r & Ten.	Perrytown.
"	Gardiner, R. H.	N. 14 & part N. 13.	6	Tenant.	"
"	Gardiner, Jas. H.	S. 20.	7	Owner.	"
Port Hope.	Gardiner, M. N.	S. 14, 15.	10	"	Gard'n Hill
Gard'n Hill	Gray, Joseph B.	S.E. 21.	7	"	"
"	Gray, William.	S. of N. 20.	7	"	"
Perrytown.	Gray, James.	S. & N. 13; & N. 8.	8	"	"
Gard'n Hill	Gray, John O.	S. & N. 13; & N. 8.	8	Tenant.	"
Perrytown.	Gray, James C.	S. 22; N. 23.	7	Own'r & Ten.	"
"	Haskill, David.	S. 20.	5	Tenant.	Port Hope.
"	Halloran, F....	S. 13.	9	"	Gard'n Hill
Canton.	Henery, David.	N.E. 14.	9	Owner.	"
"	Henery, James	N. 1/2 of S. 14; N. 1/2 15, 16.	10	"	Millbrook.
2 Port Hope.	Henry, Maxwell	N. 1/2 of S. 14; N. 1/2 15, 16.	10	Own'r & Ten.	"
1 "	Hamill, John.	S. 17.	10	Own'r & Ten.	Gard'n Hill
"	Hunter, John.	S. 18, 19.	10	Own'r & Ten.	Millbrook.
Canton.	Hunter, James.	S. 18, 19.	10	Owner.	"
"	Hamill, Wm., Sr	S. 20.	10	Tenant.	Gard'n Hill
Gard'n Hill	Hamill, Wm., Jr	S. 20 & parts 18, 19.	8 & 10	Owner.	"
"	Howden, James	S. 19.	10	"	Millbrook.
"	Hughes, Michael	N.W. 17.	8	"	Gard'n Hill
"	Hamill, Alex.	1/2 18 & E. 19.	8	Tenant.	"
"	Hamill, James.	N.W. 19.	8	"	"
"	Hamill, Thomas	S.W. 18.	8	Owner.	"
"	Hamill, Robert	E. 13.	8	"	"
Perrytown.	Hill, Samuel.	S. of N. 12.	5	"	Canton.
Canton.	Hirst, Thos. H.	1/2 acre N.E. 17.	7	Tenant.	Gard'n Hill
"	Hortle, John.	2 1/2 acres N. 15.	7	"	"
"	"	"	7	"	"
Gard'n Hill	Irwin, Francis.	1/2 acre part 15.	7	Owner.	Perrytown.

HOPE TOWNSHIP DIRECTORY,

By Sub-Divisions, as compiled from the Assessment Roll for 1877.

SUB-DIVISION NO. 5.—CONTINUED.

NAME.	Lot.	Con.	Owner, &c.	Post Office.
Irwin, Henry..	S $\frac{1}{2}$ 14.	5	Tenant.	Canton.
Jones, John...	W $\frac{1}{2}$ 18.	9	Tenant.	Gard'n Hill
James, Fredrick	N $\frac{1}{2}$ 20.	5	"	Osaca.
Kinsman, Wm..	11 acres S $\frac{1}{2}$ 12.	5	Owner.	Canton.
Kirk, William..	$\frac{1}{2}$ acre & 17 acres parts 17.	7 & 8	Tenant.	"
Kilpatrick, Wm.	S $\frac{1}{2}$ 16.	8	Owner.	Gard'n Hill
Leslie, James...	N $\frac{1}{2}$ 15; S $\frac{1}{2}$ of N $\frac{1}{2}$ 14.	5	Own'r & Ten.	Canton.
Lockington, W.	N $\frac{1}{2}$ 13.	9	Owner.	Gard'n Hill
Little, Wm. H.	N $\frac{1}{2}$ 22.	9	"	"
Leith, Robert..	S $\frac{1}{2}$ 16.	7	"	"
Leith, Thomas..	S $\frac{1}{2}$ 17.	7	"	"
Leith, John....	1 $\frac{1}{2}$ acres part 16.	7	"	"
Lockington, Jas.	18 acres N.W $\frac{1}{2}$ 19.	8	Tenant.	"
Little, James...	S.W $\frac{1}{2}$ & S $\frac{1}{2}$ of N $\frac{1}{2}$ 21.	7	Own'r & Ten.	Perrytown.
Little, John....	S $\frac{1}{2}$ & N $\frac{1}{2}$ 21.	7	Owner.	"
Little, John....	S.E $\frac{1}{2}$ 29.	10	"	Elizab'ville
Liggitt, Samuel	W $\frac{1}{2}$ 18 & S.W $\frac{1}{2}$ 13.	8	Tenant.	Gard'n Hill
Liggitt, Robert..	35 acres part 17.	8	"	"
Lockington, Ed.	N $\frac{1}{2}$ 15.	8	"	"
Lord, Jacob....	N.E $\frac{1}{2}$ 14.	7	"	Perrytown.
Lord, William...	N.W & Centre $\frac{1}{2}$'s 15.	7	"	"
Lord, George...	S $\frac{1}{2}$ 16.	7	"	"
Little, John....	S.W $\frac{1}{2}$ 18.	6	Owner.	"
Little, James...	N $\frac{1}{2}$ 21; W $\frac{1}{2}$ 22.	8	"	Gard'n Hill
Little, Harshaw	W $\frac{1}{2}$ 22.	8	"	"
Little, William	W $\frac{1}{2}$ 22.	8	Tenant.	"
Lucas, J. W....	S $\frac{1}{2}$ 13.	9	Owner.	Bloomfield.
Murray, Jno., Sr	W $\frac{1}{2}$ 22.	6	Tenant.	Osaca.
Murray, Jno., Jr	W $\frac{1}{2}$ 22.	6	"	"
Martin, Samuel	N $\frac{1}{2}$ 21.	7	Owner.	Gard'n Hill
Martin, J. C....	N $\frac{1}{2}$ 21.	7	Tenant.	"
Martin, Samuel	N $\frac{1}{2}$ of S $\frac{1}{2}$ 20.	5	Trus. Little Es	"
Maize, Robert..	N $\frac{1}{2}$ 13.	7	Tenant.	"
Maize, John....	N $\frac{1}{2}$ 13.	7	"	"
McElroy, Jno., Sr	N $\frac{1}{2}$ 12.	5	Owner.	Canton.
McElroy, Wm..	N $\frac{1}{2}$ 12.	5	Tenant.	"
Martin, John....	S $\frac{1}{2}$ 12.	5	Owner.	"
McKeown, Robt	8 acres N $\frac{1}{2}$ 16.	7	"	Gard'n Hill
McElroy, Jno., Jr	3 acres N.W $\frac{1}{2}$ 16.	7	"	"
McKee, And'w...	N $\frac{1}{2}$ 19.	5	"	Port Hope.
Morton, Rich'd	S $\frac{1}{2}$ of N $\frac{1}{2}$ 14.	5	See sub-div. 4	"
Nicholson, Fran	S $\frac{1}{2}$ 12.	6	Owner.	Hamilton.
Noble, Alex....	N $\frac{1}{2}$ of S $\frac{1}{2}$ 16.	7	"	Gard'n Hill
Noble, Henry J.	N $\frac{1}{2}$ of S $\frac{1}{2}$ 16.	7	"	"
Noble, Ralph...	N $\frac{1}{2}$ of S $\frac{1}{2}$ 16.	7	Farmer's son.	"

By Sub-Div

NAME.
Noble, William
Noble, John...
Noble, Alex., Jr.
Noble, Ralph...
Ogilvey, John...
Owens, Francis
Owens, John...
Peters, Thomas
Palmer, Jessie..
Palmer, Thomas
Palmer, Thomas
Patterson, G. N.
Patterson, Geo.
Purcell, Wm....
Redford, Henry
Robb, John, Sr.
Robb, John, Jr.
Russell, Jas. L.
Roberts, Ed. S.
Rutledge, Jas..
Stubbs, Wm....
Sleep, Sam'l, Jr.
Sleep, Sam'l, Sr.
Stewart, Noble..
Stewart, James
Stewart, John...
Swanston, Edw
Smith, Francis..
Seaton, William
Scott, N. E....
Sisson, William
Thornton, Rich.
Thornton, J. F.
Thompson, Wm
Thompson, Jas.
Thickson, Marc.
Thickson, John
Thompson, Dr. J
Vint, John
Wright, Wm....
Wright, John..
Wright, Alex...
Wilson, Sam, Sr.

HOPE TOWNSHIP DIRECTORY,

By Sub-Divisions, as compiled from the Assessment Roll for 1877.

SUB-DIVISION NO. 5.—CONTINUED.

or 1877.

	NAME.	Lot.	Con.	Owner, &c.	Post Office.
Post Office.	Noble, William	S $\frac{1}{2}$ 17.	7	Owner.	Perrytown.
	Noble, John...	25 acres N $\frac{1}{2}$ 20.	7	Tenant.	Gard'n Hill
Canton.	Noble, Alex., Jr.	25 acres N $\frac{1}{2}$ 20.	7	"	"
	Noble, Ralph...	N $\frac{1}{2}$ 20 & 1 acre S $\frac{1}{2}$ 17 & S.E $\frac{1}{4}$ 25.	7 & 8	Owner.	Montreal.
Gard'n Hill	Ogilvey, John...	$\frac{1}{2}$ 16.	9	Owner.	"
Osaca.	Owens, Francis	N $\frac{1}{2}$ 15.	9	Tenant.	Gard'n Hill
Canton.	Owens, John...	N $\frac{1}{2}$ 14.	9	"	"
Gard'n Hill	Peters, Thomas	N $\frac{1}{2}$ 18.	5	Owner.	Millbrook.
	Palmer, Jessie..	12 acres N.W $\frac{1}{4}$ 19 & S $\frac{1}{2}$ 19.	8 & 9	"	Gard'n Hill
Canton.	Palmer, Thomas	S $\frac{1}{2}$ 21.	5	Tenant.	Osaca.
Gard'n Hill	Palmer, Thomas	S $\frac{1}{2}$ 15.	5	"	Canton.
"	Patterson, G. N.	12.	8	Owner.	Gard'n Hill
"	Patterson, Geo.	acre S.W $\frac{1}{4}$ 12.	8	"	"
"	Purcell, Wm...	$\frac{1}{2}$ acre N $\frac{1}{2}$ 15.	7	"	Perrytown.
"	Redford, Henry	S.E $\frac{1}{4}$ 19.	5	Owner.	Canton.
Perrytown.	Robb, John, Sr.	N $\frac{1}{2}$ 16 & N.E $\frac{1}{4}$ 17.	8	"	Gard'n Hill
	Robb, John, Jr.	N $\frac{1}{2}$ 16 & N.E $\frac{1}{4}$ 17.	8	Farmer's son.	"
Elizab'ville	Russell, Jas. L.	S $\frac{1}{2}$ 22.	5	Owner.	Port Hope.
Gard'n Hill	Roberts, Ed. S.	N $\frac{1}{2}$ 20.	6	Tenant.	"
"	Rutledge, Jas..	N $\frac{1}{2}$ 12 & 13 & 14.	7	Owner.	Can'd'gus, N.Y.
"	Stubbs, Wm...	19 acres part 19.	5	Owner.	Canton.
Perrytown.	Sleep, Sam'l, Jr.	$\frac{1}{2}$ acre S.W $\frac{1}{4}$ 14.	7	"	Perrytown.
"	Sleep, Sam'l, Sr.	$\frac{1}{2}$ acre S.W $\frac{1}{4}$ 14.	7	"	"
Gard'n Hill	Stewart, Noble..	S $\frac{1}{2}$ 22.	10	Tenant.	Gard'n Hill
"	Stewart, James	S $\frac{1}{2}$ 21.	10	"	"
"	Stewart, John...	S $\frac{1}{2}$ 22.	10	"	Perrytown.
Bloomfield.	Swanston, Edw	N $\frac{1}{2}$ 18.	6	Owner.	Millbrook.
Osaca.	Smith, Francis.	10 N $\frac{1}{2}$; S $\frac{1}{2}$ 13.	10	Tenant.	Gard'n Hill
"	Seaton, William	15.	8	Owner.	"
Gard'n Hill	Scott, N. E....	W $\frac{1}{2}$ 18.	8	"	Port Hope.
"	Sisson, William	S $\frac{1}{2}$ 18.	5	"	"
"	Thornton, Rich.	N.W $\frac{1}{4}$ 13 & S $\frac{1}{2}$ of N $\frac{1}{2}$ 14.	8	Owner.	Gard'n Hill
"	Thornton, J. F.	N.W $\frac{1}{4}$ 13.	8	Tenant.	"
"	Thompson, Wm	$\frac{1}{2}$ acre parts 14, 15.	8	Owner.	"
"	Thompson, Jas.	2 acres part 14.	8	"	Canton.
Canton.	Thickson, Marc.	N $\frac{1}{2}$ 18.	5	Tenant.	"
"	Thickson, John	S $\frac{1}{2}$ 20.	6	"	Mt. Pleasant
"	Thompson, Dr. J	S.W $\frac{1}{4}$ 13.	8	Owner.	"
Gard'n Hill	Vint, John	$\frac{1}{2}$ acre S.W $\frac{1}{4}$ 12.	5	Owner.	Dundalk.
Port Hope.	Wright, Wm...	$\frac{1}{2}$ 12.	9	Tenant.	Gard'n Hill
"	Wright, John...	12.	9	Owner.	"
Hamilton.	Wright, Alex...	$\frac{1}{2}$ 12.	9	Tenant.	"
Gard'n Hill	Wilson, Sam, Sr.	20 & S $\frac{1}{2}$ 21.	9	Owner.	"

HOPE TOWNSHIP DIRECTORY.

By Sub-Divisions, as compiled from the Assessment Roll for 1877.

SUB-DIVISION NO. 5.—CONTINUED.

NAME.	Lot.	Con.	Owner, &c.	Post Office.
Wilson, Sam, Jr.	Parts 21 & 22.	9	Tenant.	Gard'n Hill
Wilson, William	20	9	"	"
Wilson, Thomas	S $\frac{1}{4}$ 19.	7	"	Perrytown.
Wilson, John	N $\frac{1}{4}$ 17, 9.	7	Owner.	Gard'n Hill
Wilson, Jos. S.	25 acres E. E $\frac{1}{4}$ 19 & E $\frac{1}{4}$ 22.	6 & 7	"	Perrytown.
Wilson, John	25 acres S. W $\frac{1}{4}$ 19 & E $\frac{1}{4}$ 22.	6 & 7	Farmer's son.	"
Wilson, John	S $\frac{1}{4}$ 19.	7	Owner.	"
Wright, Robert	N $\frac{1}{4}$ 13, 14.	5	Tenant.	Canton.
Waddell, John	$\frac{1}{2}$ acre part 16.	7	Owner.	Perrytown.
Wilcox, Moses	N $\frac{1}{4}$ 21.	5	"	Canton.
Wilcox, Hiram	N $\frac{1}{4}$ 21.	5	"	"
Wilson, James	S $\frac{1}{4}$ 19.	7	"	Gard'n Hill
Worr, Richard	S $\frac{1}{4}$ 17, S. E $\frac{1}{4}$ 18, & S. W $\frac{1}{4}$ 18.	9	Own'r & Ten.	"
Williams, A. T. H.	{ N $\frac{1}{4}$ 15 & 16, S $\frac{1}{4}$ 15, N $\frac{1}{4}$ 13, 7, } { $\frac{1}{2}$ 18, & S. E $\frac{1}{4}$ 13. }	6, 7, 9, 10	See sub div. 1	Port Hope.
Williams, Wm.	S $\frac{1}{4}$ 20.	6	See sub-div. 2	"
Wells, Henry J.	3 acres N. W $\frac{1}{4}$ 16.	7	Tenant.	Gard'n Hill
Young, Francis	N $\frac{1}{4}$ 19.	6	Owner.	Port Hope.
Zealand, Wm.	S $\frac{1}{4}$ 14.	9	"	Gard'n Hill
Adams, Mrs. J.	2 $\frac{1}{2}$ acres part 15.	7	Owner.	Gard'n Hill
Hill, Mrs. R. J.	S $\frac{1}{4}$ 15.	5	"	Port Hope.
Killpatrick, Mrs.	S $\frac{1}{4}$ 17.	8	"	Gard'n Hill
Marsh, Mrs. R.	N $\frac{1}{4}$ 20.	5	"	Port Hope.
Wright Mrs. W.	N $\frac{1}{4}$ 13 & 14.	6	"	"
Wetherup, Thos.	Householder.			"

By Sub-Div

NAME.
Akin, William
Ager, Thomas
Ager, Thomas
Bone, Edward
Bone, William
Bone, Wm., Sr.
Bone, John
Bedford, Robt. Jr.
Brimcom, Thos.
Ballagh, John J.
Ballagh, Robt.
Bissett, John
Boyd, William
Best, Amos
Barkwell, Step'n
Baggs, Robert
Baggs, John
Buckett, S., Jr.
Buckett, S., Sr.
Barkwell, Jno. H.
Barkwell, John
Beatty, Johnson
Beatty, Robert
Beatty, Alex.
Barkwell, Sam.
Barkwell, Wm.
Barkwell, Henry
Beatty, George
Bradley, Wm.
Bedford, R., Sr.
Bamsey, George
Brice, Thomas
Cote, D.
Clayton, Henry
Cinnamon, John
Crothers, Alex.
Crothers, Hugh
Cann, Henry
Clarke, Joseph
Douglass, Solo'n
Dunn, Thomas
Dunn, John
Douglass, James
Deyell, John
Dodds, James
Dodds, Nicholas
Davidson, John

HOPE TOWNSHIP DIRECTORY.

By Sub-Divisions, as compiled from the Assessment Roll for 1877.

SUB-DIVISION NO. 6.

Post Office.	NAME.	Lot.	Con.	Owner, &c.	Post Office.
Gard'n Hill	Akin, William	S $\frac{1}{2}$ 26 & $\frac{1}{2}$ 26.	9	Own'r & Ten.	Eliz'bethv'e
"	Ager, Thomas	S.W $\frac{1}{4}$ 24.	7	Owner.	Orono.
Perrytown.	Ager, Thomas	25.	7	"	Chatham.
Gard'n Hill	Bone, Edward	S.W $\frac{1}{4}$ 31.	5	"	Zion.
Perrytown.	Bone, William	S $\frac{1}{2}$ 34, 35.	5	Tenant.	"
"	Bone, Vm., Sr.	N $\frac{1}{2}$ of S $\frac{1}{2}$ 32 & N $\frac{1}{2}$ 33.	5	Owner.	"
Canton.	Bone, John	7 acres part 32.	5	"	"
Perrytown.	Bedford, Robt. Jr	34 & W $\frac{1}{2}$ 35.	5	"	Osaca.
Canton.	Brimicon, Thos.	S $\frac{1}{2}$ 29 & S $\frac{1}{2}$ 30.	6	"	Ciserea.
"	Ballagh, John J.	N $\frac{1}{2}$ 31.	5	Tenant.	Osaca.
Gard'n Hill	Ballagh, Robt.	S $\frac{1}{2}$ 25 & 26.	5	Owner.	Port Hope.
"	Bissett, John	N $\frac{1}{2}$ 25 & S.E $\frac{1}{4}$ 26.	5	Tenant.	"
1 Port Hope.	Boyd, William	N $\frac{1}{2}$ 24.	5	"	Osaca.
"	Best, Amos	S $\frac{1}{2}$ 25.	5	Owner.	"
2 " "	Barkwell, Step'n	W $\frac{1}{2}$ 26, N $\frac{1}{2}$ 32, & N.W $\frac{1}{4}$ 31.	8	"	Eliz'bethv'e
Gard'n Hill	Baggs, Robert	N $\frac{1}{2}$ 30.	9	Tenant.	"
"	Baggs, John	N $\frac{1}{2}$ 30.	9	See sub-div. 5	"
Port Hope.	Buckett, S., Jr.	W $\frac{1}{2}$ 27.	9	Tenant.	"
"	Buckett, S., Sr.	W $\frac{1}{2}$ 27.	9	See sub-div. 3	"
Gard'n Hill	Barkwell, Jno. H	N $\frac{1}{2}$ 30.	7	Tenant	"
Gard'n Hill	Barkwell, John	$\frac{1}{2}$ acre N.E $\frac{1}{4}$ 29, S $\frac{1}{2}$ 29, & 3 acres 30.	7 & 8	Owner.	"
Port Hope.	Beatty, Johnson	$\frac{1}{2}$ acre N.E $\frac{1}{4}$ 29, & 30 acres centre 29	7	Own'r & Ten.	"
Gard'n Hill	Beatty, Robert	S.E $\frac{1}{4}$ 24, 20 acres S.W $\frac{1}{2}$ 26, & N $\frac{1}{2}$ 23	6 & 7	Owner.	"
Port Hope.	Beatty, Alex.	S $\frac{1}{2}$ 28, & S $\frac{1}{2}$ N $\frac{1}{2}$ 28, 36 acres cen. 29	7	"	"
"	Barkwell, Sam.	S $\frac{1}{2}$ 30.	8	"	Port Hope.
"	Barkwell, Wm.	W $\frac{1}{2}$ 26.	7.	"	Eliz'bethv'e
"	Barkwell, Henry	W $\frac{1}{2}$ 26.	7	Tenant.	"
"	Beatty, George	S.W $\frac{1}{2}$ 25, & S.E $\frac{1}{4}$ 25.	8	Own'r & Ten.	"
"	Bradley, Wm.	$\frac{1}{2}$ acre N $\frac{1}{2}$ 27.	5	Owner.	"
"	Bedford, R., Sr.	29 & 30.	5	See sub-div. 1	Osaca.
"	Bamsey, George	S $\frac{1}{2}$ 32.	5	See sub-div. 1	Port Hope.
"	Brice, Thomas	N $\frac{1}{2}$ of S $\frac{1}{2}$ 28.	5	See sub-div. 3	"
	Cote, D.	12 acres 33.	5	Owner.	Osaca.
	Clayton, Henry	S $\frac{1}{2}$ 30.	8	Tenant.	Eliz'bethv'e
	Cinnimon, John	25 acres S $\frac{1}{2}$ 33.	5	Owner.	Osaca.
	Crothers, Alex.	1 acre N $\frac{1}{2}$ 27.	5	"	"
	Crothers, Hugh	N $\frac{1}{2}$ 26.	6	Tenant.	"
	Cann, Henry	S $\frac{1}{2}$ 23.	7	"	Perrytown.
	Clarke, Joseph	N $\frac{1}{2}$ 22 & S $\frac{1}{2}$ 23.	5 & 6	See sub-div. 1	Port Hope.
	Douglass, Solo'n	25 acres W $\frac{1}{2}$ 38.	5	Tenant.	Osaca.
	Dunn, Thomas	N $\frac{1}{2}$ 33 & E $\frac{1}{2}$ 33.	5 & 6	Own'r & Ten.	"
	Dunn, John	N $\frac{1}{2}$ 33 & E $\frac{1}{2}$ 33.	5 & 6	Tenant.	"
	Douglass, James	25 acres N.E $\frac{1}{4}$ 31, 25 acres W $\frac{1}{2}$ 33.	5	Owner.	"
	Deyell, John	$\frac{1}{2}$ acre N $\frac{1}{2}$ 27.	5	"	"
	Dodds, James	23.	5	"	"
	Dodds, Nicholas	23.	5	Farmer's son.	"
	Davidson, John	W $\frac{1}{2}$ 23.	8	Owner.	Eliz'bethv'e

HOPE TOWNSHIP DIRECTORY,

By Sub-Divisions, as compiled from the Assessment Roll for 1877.

SUB-DIVISION NO. 6.—CONTINUED.

NAME.	Lot.	Con.	Owner, &c.	Post Office.
Davidson, Thos.	S $\frac{1}{2}$ 33.	7	Owner.	Eliz'b'thv'e
Elliott, Henry	S $\frac{1}{2}$ 27.	6	"	Osaca.
Elliott, Thomas	S $\frac{1}{2}$ 28.	6	Tenant.	"
Elliott, Thomas	S $\frac{1}{2}$ 25, S $\frac{1}{2}$ 26, N $\frac{1}{2}$ 27.	6	"	"
Elliott, John	N $\frac{1}{2}$ 27.	6	"	"
Elliott, John	E $\frac{1}{2}$ 24.	6	"	"
Elliott, Alex.	W $\frac{1}{2}$ 24.	6	"	"
Elliott, Joshua	N $\frac{1}{2}$ 27.	5	"	"
Ferguson, Wm.	N.W $\frac{1}{4}$ 23.	8	Owner.	Gard'n Hill
Ferguson, John	N $\frac{1}{2}$ 24.	9	Tenant.	"
Ferguson, Wm.	N $\frac{1}{2}$ 24.	9	Owner.	"
Ferguson, J. H.	1 acre 24.	9	"	"
Grice, William	25 acres Part 29.	5	Tenant.	Osaca.
Gordon, David	$\frac{1}{2}$ acre S $\frac{1}{2}$ 27.	5	Owner.	"
Gilroy, Robert	$\frac{1}{2}$ acre N $\frac{1}{2}$ 27.	6	"	"
Gordon, Wm.	N.E $\frac{1}{4}$ 31.	8	"	Eliz'b'thv'e
Gray, Thos. A.	N $\frac{1}{2}$ 23.	7	"	Gard'n Hill
Gordon, Samuel	S.W $\frac{1}{4}$ 24.	8	"	Eliz'b'thv'e
Gordon, James	S $\frac{1}{2}$ 24.	9	"	"
Gordon, Joseph	N $\frac{1}{2}$ 24.	8	"	"
Gordon, John	N.W $\frac{1}{4}$ 24, & S $\frac{1}{2}$ 27.	8	"	"
Groundsell, W. sr	S.E $\frac{1}{4}$ 24, & $\frac{1}{2}$ 24.	7 & 8	Own'r & Ten.	"
Groundsell, W. jr	S.E $\frac{1}{4}$ 24, & $\frac{1}{2}$ 24.	7 & 8	Tenant.	"
Goodman, Wm.	N $\frac{1}{2}$ 22, & S $\frac{1}{2}$ 23.	5 & 6	"	Port Hope.
Hunter, James	Parts 31 & 32.	5	Owner.	Osaca.
Hamilton, Jos.	S.W $\frac{1}{4}$ 31.	9	"	Eliz'b'thv'e
Hearn, James	N $\frac{1}{2}$ of S $\frac{1}{2}$ 28.	7	Tenant.	"
Haw, Joseph	N.W $\frac{1}{4}$ 31, and centre $\frac{1}{2}$ 32.	7	"	"
Henwood, J. T.	N $\frac{1}{2}$ & S.E $\frac{1}{4}$ 26.	4 & 5	Sce sub-div. 1	Port Hope.
Ingram, Edward	S $\frac{1}{2}$ 30.	5	Tenant.	Zion.
Ingram, Rich'd	$\frac{1}{2}$ 29.	5	"	"
Irwin, William	E $\frac{1}{2}$ 27.	9	Owner.	Eliz'b'thv'e
Jones, William	S.E $\frac{1}{4}$ 26.	10	"	"
Jones, Wm. J.	S $\frac{1}{2}$ 27.	10	Tenant.	"
Jones, Elias	S.W $\frac{1}{4}$ 26.	10	Owner.	"
Jeffrey, Thomas	N $\frac{1}{2}$ 23.	6	Tenant.	Osaca.
Keeler, John	S.W $\frac{1}{4}$ 30.	7	"	"
Lawson, Isaac	1 acre N $\frac{1}{4}$ 3, & 25.	2 & 7	Own'r & Ten.	Eliz'b'thv'e
Little, Joseph	E $\frac{1}{2}$ 23.	8	Owner.	Gard'n Hill
Little, Robert	S $\frac{1}{2}$ 31.	10	Own'r & Ten.	Eliz'b'thv'e
Little, D.	S $\frac{1}{2}$ 31.	10	Owner.	Glenhuron.
Mitchell, Rod'k	34 & 35.	6	"	Osaca.

By Sub-Di

NAME.
Mitchell, An'w
Moise, Benjamin
Magill, Robt.
McCombe, John
McAfillin, Arc'd
McMillin, Wm.
Mitchell, Cohn
McNaughton A.
McMullen, D.
McMullen, A.
McMurtry, Wm
McMurtry, W T
McNIGHT, Sam
Marshall, Robt.
McMurtry, J. T.
Nesbett, John
Nelson, Stephen
Noble, Ralph
Prouse, Richard
Parsons, Arthur
Parsons, Samuel
Prouse, James
Payne, William
Payne, Gustavus
Pickup, Gustav's
Peacock, John
Peacock, George
Peacock, Sam'l
Pickup, Richard
Pickup, Wm.
Pascoe, John
Page, Phineas
Palmer, Julius
Palmer, Joshua
Pollord, Peter
Farmer, John
Roland, Wm.
Ralph, James
Ralph, Martin
Read, Hugh
Read, Thomas
Read, James
Read, Joseph
Sleeman, John
Sharp, Robert
Snyed, Nathan

1877.

HOPE TOWNSHIP DIRECTORY,

By Sub-Divisions, as compiled from the Assessment Roll for 1877.

SUB-DIVISION NO. 6.

Post Office	NAME.	Lot.	Con.	Owner, &c.	Post Office.
Eliz'b'thv'e	Mitchell, An'w	34 & 35.	6	Tenant.	Osaca.
Osaca.	Moise, Benjamin	S $\frac{1}{2}$ 27, & N $\frac{1}{2}$ 27.	6	"	"
"	Magill, Robt.	S $\frac{1}{2}$ 32, & S $\frac{1}{2}$ 30.	10	Own'r & Ten.	Eliz'bethv'e
"	McCombe, John	N.E $\frac{1}{2}$ 28.	9	Owner.	"
"	McMillin, Arc'd	S.E $\frac{1}{2}$ 33.	10	"	"
"	McMillin, Wm.	S $\frac{1}{2}$ 34, & S $\frac{1}{2}$ 33, 34.	9 & 10	"	"
"	Mitchell, Colin	$\frac{1}{2}$ acre part 27.	6	"	Osaca.
"	McNaughton A.	13 acres part 33.	6	"	"
Gard'n Hill	McMullen, D.	33	8	Tenant.	Eliz'bethv'e
"	McMullen, A.	33	8	"	"
"	McMurtry, Wm	S $\frac{1}{2}$ 29.	7	Owner.	"
"	McMurtry, W T	$\frac{1}{2}$ 25.	8	Tenant.	"
"	McNight, Sam	$\frac{1}{2}$ acre part 33.	6	Owner.	Osaca.
Osaca.	Marshall, Robt.	$\frac{1}{2}$ acre 29	8	"	Eliz'bethv'e
"	McMurtry, J. T.	S.E $\frac{1}{2}$ 28, $\frac{1}{2}$ 22, S $\frac{1}{2}$ 28.	8, 9, 10	"	Port Hope.
"	Nesbett, John	* 9 acres 31.	5	Tenant.	Osaca.
Eliz'b'thv'e	Nelson, Stephen	$\frac{1}{2}$ 33.	7	"	"
Gard'n Hill	Noble, Ralph	S $\frac{1}{2}$ 25.	8	See sub-div. 5	Gard'n Hill
Eliz'bethv'e	Prouse, Richard	1 acre part 27.	6	Owner.	Osaca.
"	Parsons, Arthur	W $\frac{1}{2}$ 33.	7	"	"
"	Parsons, Samuel	S $\frac{1}{2}$ 27, centre $\frac{1}{2}$ 29, & S $\frac{1}{2}$ of N $\frac{1}{2}$ 30.	5 & 6	"	"
"	Prouse, James	38 acres N $\frac{1}{2}$ 25.	5	Tenant.	"
Port Hope.	Payne, William	N $\frac{1}{2}$ 25.	9	Owner.	Eliz'bethv'e
Osaca.	Payne, Gustavus	S $\frac{1}{2}$ 25.	9	"	"
Eliz'b'thv'e	Pickup, Gustav's	$\frac{1}{2}$ 25.	8	"	"
"	Peacock, John	N $\frac{1}{2}$ 29.	9	"	"
"	Peacock, George	N $\frac{1}{2}$ 29.	9	"	"
"	Peacock, Sam'l	N.W $\frac{1}{2}$ 28, N.W $\frac{1}{2}$ 31, & S.E $\frac{1}{2}$ 28.	9 & 10	"	"
"	Pickup, Richard	S $\frac{1}{2}$ of N $\frac{1}{2}$ 28, & N.E $\frac{1}{2}$ 29.	8	"	"
Port Hope.	Pickup, Wm.	S $\frac{1}{2}$ of N $\frac{1}{2}$ 28, & N.E $\frac{1}{2}$ 29.	8	Tenant.	"
Zion.	Pascoe, John	$\frac{1}{2}$ acre part 28.	8	Owner.	"
"	Page, Phineas	S $\frac{1}{2}$ 34.	7	Tenant.	"
Eliz'b'thv'e	Palmer, Julius	N $\frac{1}{2}$ 20.	9	Owner.	"
"	Palmer, Joshua	S $\frac{1}{2}$ of N $\frac{1}{2}$ 29.	7	"	"
"	Pollord, Peter	23.	9	"	"
"	Parmer, John	S $\frac{1}{2}$ 27.	10	"	"
"	Roland, Wm.	$\frac{1}{2}$ acre part 27.	5	Tenant.	Osaca.
Osaca.	Ralph, James	E $\frac{1}{2}$ 33.	9	Owner.	Eliz'bethv'e
"	Ralph, Martin	E $\frac{1}{2}$ 33.	9	Tenant.	"
"	Read, Hugh	S $\frac{1}{2}$ 28, S.W $\frac{1}{2}$ 29, & N.W $\frac{1}{2}$ 26.	8, 9, 10	Owner.	"
1. Eliz'b'thv'e	Read, Thomas	S $\frac{1}{2}$ 28.	9	Tenant.	"
Gard'n Hill	Read, James	N.W $\frac{1}{2}$ 26, & $\frac{1}{2}$ 27.	8	"	"
1. Eliz'b'thv'e	Read, Joseph	N $\frac{1}{2}$ 31.	6	"	Osaca.
Glenhuron.	Sleeman, John	N $\frac{1}{2}$ 32.	5	See sub-div. 3	Zion.
Osaca.	Sharp, Robert	W $\frac{1}{2}$ 31.	6	"	"
	Snyed, Nathan	$\frac{1}{2}$ 23.	9	Tenant.	Eliz'bethv'e

HOPE TOWNSHIP DIRECTORY.

By Sub-Divisions, as compiled from the Assessment Roll for 1877.

SUB-DIVISION NO. 6.—CONTINUED.

NAME.	Lot.	Con.	Owner, &c.	Post Office.
Strong, Wm. H.	E $\frac{1}{2}$ 31.	9	Owner.	Eliz'bethv'e
Sowden, Peter...	N $\frac{1}{2}$ & S $\frac{1}{2}$ 28.	6	"	"
Sowden, John...	N $\frac{1}{2}$ & S $\frac{1}{2}$ 28.	6	Tenant.	"
Staples, James.	S $\frac{1}{2}$ 32.	5	"	Zion.
Sleeman, Wm.	N $\frac{1}{2}$ 32.	5	"	"
Tabb, James...	37 acres 28.	5	Owner.	Osaca.
Trew, James...	S. W $\frac{1}{2}$ 32.	9	"	Eliz'bethv'e
Trew, David...	N $\frac{1}{2}$ 33.	9	"	Lindsay.
Trew, Hugh...	N. W $\frac{1}{2}$ 29 & S. E $\frac{1}{2}$ 32.	8 & 9	"	Eliz'bethv'e
Trew, David G.	S $\frac{1}{2}$ 30.	9	"	"
Trew, Arch'd...	S $\frac{1}{2}$ 29.	9	"	"
Trew, William	S $\frac{1}{2}$ 29.	9	"	"
Trew, George...	N. W $\frac{1}{2}$ 27.	8	Tenant.	"
Trew, David, Sr	N. W $\frac{1}{2}$ 28 & N. W $\frac{1}{2}$ 27; N $\frac{1}{2}$ 30.	8	Owner.	"
Trew, David, Jr	N $\frac{1}{2}$ 30.	8	Tenant.	"
Tamblyn, Thos.	$\frac{1}{2}$ acre 28 & S $\frac{1}{2}$ 30.	7	Owner.	"
Tamblyn, F. M.	$\frac{1}{2}$ acres S. W $\frac{1}{2}$ 28.	8	"	"
Tamblyn, Fran.	N $\frac{1}{2}$ 26; N $\frac{1}{2}$ 28 & 27.	5 & 7	"	"
Tucker, James.	W $\frac{1}{2}$ 28.	8	Tenant.	"
White, Joseph.	N. W $\frac{1}{2}$ 31.	7	Owner.	Eliz'bethv'e
Weatherup, Jas.	$\frac{1}{2}$ 23.	9	"	"
Woods, Samuel	32.	6	"	Osaca.
Williams, R., Sr	S $\frac{1}{2}$ 31.	6	"	"
Williams, R., Jr	S $\frac{1}{2}$ 31.	6	Tenant.	"
Ward, George...	S $\frac{1}{2}$ 24 & 25.	10	"	Eliz'bethv'e
Wilson, Edm'd.	N $\frac{1}{2}$ of S $\frac{1}{2}$ 36.	7	Owner.	"
White, William	S $\frac{1}{2}$ 32 & N $\frac{1}{2}$ 32.	7 & 8	"	"
White, John B.	E $\frac{1}{2}$ 33; N $\frac{1}{2}$ 32 & $\frac{1}{2}$ acres 29.	7	"	"
White, Thomas	S $\frac{1}{2}$ & $\frac{1}{2}$ 31 & 17 acres 30.	8	"	"
White, Rich., Jr	Part 30.	8	Farmer's son.	"
Williams, Wm.	S $\frac{1}{2}$ 31.	7	Tenant.	"
Wood, James...	N $\frac{1}{2}$ 25.	6	Owner.	Osaca.
Williams, Thos.	N $\frac{1}{2}$'s 29, 30.	6	"	Eliz'bethv'e
Weatherilt, J. V.	N $\frac{1}{2}$ 25.	5	"	Port Hope.
Williams, A. T. H.	N $\frac{1}{2}$ 30, N $\frac{1}{2}$ 26, E $\frac{1}{2}$ 26, E $\frac{1}{2}$ 33, 33, $\frac{1}{2}$ 27.	5, 6, 7, 8, 9	See sub div. 1	"
Young, J. McG.	45 acres N $\frac{1}{2}$ 29.	7	Owner.	Elizab'ville
Bone, John...	27.	6	Householder.	Osaca.
Beatty, Mrs. Jno	Parts 26, 27 & 28.	7 & 8	Owner.	Eliz'bethv'e
Bean, Mrs. A...	32.	6	"	Canton.
Harris, Mrs. C.	S $\frac{1}{2}$'s 24, 25.	10	Owner.	Canton.
White, Mrs. Jno	S $\frac{1}{2}$ & N. E $\frac{1}{2}$ 31.	7	Owner.	Eliz'bethv'e

The Port Hope Times

IS THE

BEST LOCAL PAPER

IN THE

UNITED COUNTIES OF NORTHUMBERLAND & DURHAM.

It contains full Reports of all Local events, the latest Market Reports, Township and County Council Proceedings; Full Reports of Central, County and Township Fairs, and everything of interest transpiring in the United Counties.

THE TIMES is sent to subscribers, postage pre-paid, at the Low Price of

\$1.50 PER ANNUM.

THE PORT HOPE TIMES and the Toronto "*Weekly Mail*," \$2.50 per annum.

THE TIMES has a larger stock of illustrations suitable for

FARM STOCK SALE BILLS

than any other office in the Province, therefore parties selling out will find it to their advantage to have their work done at this office.

Posters all sizes, Circulars, Cards, Bill-Heads, Hand-Bills, Books, Pamphlets, and every other description of Printing, plain or in colors, executed in the best manner at **LOWEST PRICES.**

Orders sent by mail will receive special attention, and will be forwarded by return mail or express.

Address all orders to

J. B. TRAYES,
Times Office, Port Hope, Ont.

JOB PRINTING.

Having all the facilities necessary for the production of
First-Class Job Printing, the office of

The Port Hope Times

is prepared to fill all orders promptly, neatly and
cheaply. Large Quantities of

NEW TYPE

have recently been added to the office, comprising all
the latest and most elegant designs.

Farmers having Farms to Rent or Sell,

or any other announcements to make to the public, will
find it to their advantage to

ADVERTISE IN THE TIMES,

which has a LARGER CIRCULATION than any TWO PAPERS
in the United Counties. Advertising Rates LOW.

J. B. TRAYES,
Editor & Proprietor.

THE Canadian Craftsman,

the only publication exclusively devoted to Freemasonry
in the Dominion. Published Monthly at \$1.50 per an-
num, at PORT HOPE, ONT., by

J. B. TRAYES,
Editor & Proprietor.

FLOUR

JO

Lumb

FE

PLAN

Farmers and ot
advantage to giv
BUILDING \$7
SH

CARDE

I will pay the
delivered at the

FLOUR, FE

Etc.,

SATISFACT
filled with des

N.B.—Also,

GARDEN HILL FLOURING AND SAW MILLS.

JOHN McELROY, Jr.

Manufacturer of and Dealer in all sorts of

Lumber, Shingles, Lath, &c.

FENCING LUMBER A SPECIALTY.

PLANING AND MATCHING

ATTENDED TO WITH PROMPTNESS.

Farmers and others desiring Lumber Planed and Matched will find it to their advantage to give me a call. All work in this line guaranteed to give satisfaction. BUILDING STUFF always on hand, or cut to order at the shortest notice. SHINGLES AT BOTTOM PRICES FOR CASH.

GARDEN HILL FLOURING MILL

(ESTABLISHED IN 1872.)

I will pay the HIGHEST MARKET PRICES for all kinds of GRAIN delivered at the above Mill. **GRISTING A SPECIALTY.**

FLOUR, FEED, INDIAN MEAL, BUCKWHEAT FLOUR,

Etc., always kept on hand, and sold Wholesale and Retail.

SATISFACTION GUARANTEED to Customers. All Orders by mail filled with despatch.

JOHN McELROY, Jr.,

N.B.—Also, General Insurance Agent. | Garden Hill P.O., Hope, Ont.

HOPE WOOLLEN MILLS

ESTABLISHED 1869.

GARDEN HILL, HOPE.

JAMES DYER.

Manufacturer of and Dealer in

CANADIAN TWEEDS, FULL-CLOTHS, BLANKETS, &c.

ALSO,

**Staple & Fancy Dry Goods, Custom Made Clothing, Groceries,
Boots and Shoes, &c., at Reduced Prices for Cash.**

AND CARDING A SPECIALTY.

FENCING LUMBER and BUILDING MATERIAL of all kinds constantly kept
on hand. **BILLS OF LUMBER CUT TO ORDER.**

*N. B.—The Highest Market Price Paid
for WOOL.*

JAS. DYER,
Garden Hill, Hope.

T. N. PITTS, MERCHANT TAILOR.

DEALER IN

Imported Cloths, Tweeds, Ready-made Clothing,

HATS, CAPS, AND GENTS' FURNISHINGS.

Remember the Place, **Tempest's Block, Walton St., PORT HOPE.**

MONEY! MONEY!

We continue to

EFFECT LOANS ON REAL ESTATE SECURITY

From Trust Estates and Private Individuals, on

MORE FAVORABLE TERMS THAN ANY OTHER LOAN COMPANY doing business
in Canada. In our thirteen years' practice we have NEVER FORECLOSED one of our Loans.

*Mortgages Purchased. Lands Sold
on Commission.*

SMART & SMITH,
Barristers-at-Law, PORT HOPE.

CAVAI

THO

Iron

AGRICULTU

COAL A

Constantly on

COAL, H

at the VERY LOW
Office, Cavan Street,
receive prompt attent

Barrel

BARR

Finest Q

DELIVERED FI

HIGHEST MARKE

CAVAN ST. FOUNDRY.

THOMAS HAYDEN,

Iron Founder, &c.

Manufacturer of and Dealer in

AGRICULTURAL IMPLEMENTS, STOVES, ETC.

COAL AND WOOD YARD.

Constantly on hand and for sale, all kinds of the best quality of

COAL, HARD AND SOFT WOOD

at the VERY LOWEST PRICES for Cash. Orders taken at the Foundry Office, Cavan Street, or left with S. McELROY, at the Mechanics' Institute, will receive prompt attention.

THOS. HAYDEN, Cavan St., Port Hope.

Barrett's Flouring Mills

BARRETT STREET, PORT HOPE.

Finest Quality of Flour and Feed

Always on hand, and

DELIVERED FREE OF CHARGE TO ANY PART OF THE TOWN.

HIGHEST MARKET PRICES PAID FOR WHEAT & COARSE GRAINS.

H. BARRETT, Manager.

JAMES KERR,

DEALER IN

Fresh Meats, Ham, Bacon, Poultry,

FRUIT, VEGETABLES, &c.

*Sculthorp's Block, { One door west of } Walton Street,
The Guide" Office, }*

PORT HOPE, ONT.

ALSO, AUCTIONEER FOR TOWN AND COUNTRY.

E. E. DODDS,

PUBLISHER AND COMPILER OF

County & Township Directories

AGENT FOR

HAGGERT BROS."

IMPROVED

ROYCE AND "MEADOW LARK" REAPING MACHINES.

HOPE TOWNSHIP CLERK, ETC.

OFFICE: Over F. Lockwood's store, Walton
Street, Port Hope.

RESIDENCE AND POST OFFICE ADDRESS:
CANTON, HOPE, ONT.

WELCO

STYLIS

FR

Having a thor

Carriag

That

SECON

BLA

From Mr.

Horse


CARR

At sho

None but
branches. T

WELCOME CARRIAGE WORKS.

STYLISH.



DURABLE.

FRANK NORTHCOTT

Having a thorough experience in the Carriage Trade, is prepared to supply the public with all the Latest Styles of

Carriages, Cutters, Sleighs & Wagons

That for WORKMANSHIP, DESIGN AND FINISH are
SECOND TO NONE IN THE COUNTRY.

He has also purchased the

BLACKSMITH SHOP!

From Mr. Paul Oke, and is prepared to do all kinds of work in that line. Special attention given to

Horse Shoeing and General Jobbing.

REPAIRING OF ALL KINDS.

CARRIAGES PAINTED & TRIMMED

At shortest notice, and on the MOST REASONABLE TERMS.

None but the best material used, and GOOD WORKMEN employed in all branches. Those needing a good article will do well to favor me with an order.

F. NORTHCOTT,

Welcome, Hope.

JOHN L. THOMPSON,

CENTRAL HARNESS DEPOT,

Manufacturer of and
Dealer in

**HARNESS
SADDLES**
& Co.

SIGN OF "GOLDEN COLLAR,"

Ontario Street, - - PORT HOPE.

FLOUR & FEED

W. E. BEAMISH.

WHOLESALE AND RETAIL DEALER IN

Flour, Feed, Corn

OAT MEAL, ETC.

ALSO, FRESH GROUND WATER LIME AND PLASTER.

WALTON STREET, PORT HOPE, ONTARIO.

FURN

The undersigned
prepared

Job Turnin

Metallic and Wo

COFFI

AND

CASKE

THE U

Co

Parties wisl
bound NOT

Sign of

M

Shelf & E

Fine Carr

SHIP STORES.

Fresh

Cor. Jo

FURNITURE! FURNITURE!

The undersigned having his New Factory in complete running order, is now prepared to sell Furniture FOR CASH cheaper than ever before.

Job Turning and Scroll Sawing a Specialty. Work Warranted.

Metallic and Wooden

COFFINS

AND

CASKETS.



SHROUDS,

CAPE,

GLOVES

And everything else required for funerals.

THE UNDERTAKING DEPARTMENT

Contains all the above Funeral Furnishings at LOW RATES.

Parties wishing anything in my line will do well to give me a call, as I am bound NOT TO BE UNDERSOLD.

JOHN WALKER, Proprietor,
Ontario Street, Port Hope.

Sign of "Golden Anvil," Walton Street, Port Hope.

MULHOLLAND & CO.

Importers of and Dealers in

Shelf & Heavy Hardware, Paints, Oils, Japans, Varnishes,

Fine Carriage Colors, Agricultural Tools, Building Felt and Paper Oil Cloth,

SHIP STORES, BELTING, COIL CHAIN, PLATED WARE, CARRIAGE BENT STUFF & TRIMMINGS,

COAL OIL, ETC., ETC.

J. S. CARVETH,

DEALER IN

Fresh Meats, Ham, Bacon, Poultry,

FRUIT, VEGETABLES, &c.,

Cor. John and Walton Sts. (MUSIC HALL BLOCK), PORT HOPE.

QUEEN'S HOTEL

PORT HOPE, ONT.

GEORGE MACKIE,

Proprietor.

CENTRAL RESTAURANT.

J. P. McKENNY,

DEALER IN

Tropical Fruits, Confectionery, Fresh Groceries, Etc., Etc.

In connection a FIRST-CLASS RESTAURANT is kept. Hot Meals at all hours. Oysters, Ice Cream, &c., in their season.

Two doors west of R. R. Crossing,

Walton St., PORT HOPE.

ONTARIO FLOURING MILLS.

PETER McCABE,

Manufacturer of and Wholesale and Retail Dealer in

Flour, Oat Meal, Corn Meal, Grain

AND FEED OF ALL KINDS.

THE HIGHEST MARKET PRICE PAID FOR WHEAT

AT HIS MILLS,

Ontario Street,

PORT HOPE.

STOV

R.

The Lar

COAL &

CHE

Pumps in
Lamps

CALVANIZ

For heating P
given at BOT

STOVES AND TINWARE

R. DUNN & CO.

HAVE

The Largest and Best Assorted Stock

OF

—> RANGES <—

COAL & WOOD COOKING STOVES

HALL AND PARLOR STOVES,

In Port Hope, which they offer

CHEAP FOR CASH.

In our Stock will be found

**Pumps in great variety, Iron and Lead Pipe, Coal Oil,
Lamps and Lamp Goods, and Enamelled Ware.**

SPECIALTIES:


GALVANIZED IRON ROOFING, EAVE TROUGHING, ETC.

FURNACE WORK,

For heating Public and Private Dwellings, at **LOWEST RATES.** Estimates
given at **BOTTOM FIGURES** for all work in our line. A call solicited.

R. DUNN & CO.,

QUINLAN'S OLD STAND, Walton Street, Port Hope.



GO TO
W. STEPHENSON
FOR
STOVES

TIN, COPPER, SHEET-IRON WORK, &c.

All Kinds of Goods, Cheap for Cash!

W. STEPHENSON,

NEXT DOOR TO MUSIC HALL,

John Street, - - PORT HOPE, ONT.

HOPE PUMP FACTORY

(ESTABLISHED IN 1846.)

RICHARD THOMPSON,

Pump Manufacturer, &c

LOT No. 11, 2nd CON. HOPE.

Farmers and others in need of a GOOD, CHEAP,
DURABLE PUMP will do well to Call
and Examine my Stock.

ALL PUMPS WARRANTED.

R. THOMPSON,

P. O. Address—Port Hope, Ont. | Pump Manufacturer, Hope, Ont.

LOCKWOOD

THE

GROCE R

PORT HOPE.

Farmers' Produce Wanted in Exchange for Goods!

I keep constantly on hand the Largest and Best Stock of

GLASSWARE, LAMPS, CHINA, ETC.

REMEMBER,

LOCKWOOD.

Walton Street, PORT HOPE, ONT.

AMERICAN HOTEL

JOHN E. LYNN, Proprietor,


Walton Street, - PORT HOPE, ONT.

LAMBERT'S HOTEL

Ontario Street, Port Hope, Ont.

GEO. W. LAMBERT, - - Proprietor.

O'BRIEN'S CARRIAGE WORKS, PORT HOPE, ONT.



MANUFACTURER OF
FINE CARRIAGES

OF EVERY DESCRIPTION.

PHAETONS A SPECIALTY.

Purchasers would consult their interest by calling at our factory and examining stocks and prices.

Repairing in every Branch Neatly & Promptly Done.

A FIRST-CLASS STOCK OF FARM WAGONS ON HAND.

WORKS—East side Cavan Street, - PORT HOPE.

Mid

Capit

On Easy Terms
THE terms of
character, to
await long d
Deans being
aged to keep th
and that by th
have to be pro
A person b
any sum at any
He has also
The follow

and other am
any of the Soc
It will th
years, while b
of the term, \$

Upon a Loan
ly, (in the
Multiplied by

Ten Yearly
Difference in

The sup
principal fall
of the Midia
The priv
sums and at
abling them
wise would l
little by litt
mortgage; s
may be more
ordinary re
inconvenien
must be pai
Speci
usually cha

COL
DIRECTO
J.

Money
on with th
depositori

Midland Loan & Savings Co.

Capital \$250,000. Head Office, Port Hope, Ont.

MONEY TO LEND

ON EASY TERMS, in large or small sums, and from any length of time, from Two to Twenty Years.

THE terms of this Society are as favorable as those of older and long established Societies of a similar character, with the advantage that all the business can be transacted in Port Hope, instead of having to await long delays, as is always the case in dealing with societies having their head office at a distance.

Loans being repayable principal and interest together in periodical instalments, the borrower is encouraged to keep them paid up, knowing that each payment reduces the amount of incumbrance on the property, and that by the end of the term it will be clear; whereas, by the old system, a large amount of principal would have to be provided for, necessitating in most cases a fresh loan with more expenses.

A person borrowing for a term of years is not limited to the amount of his annual instalment, but can pay any sum at any time, interest at the rate of six per cent. being allowed on all payments in advance.

He has also the privilege of paying off the mortgage at any time on equitable terms.

The following is the loan table, showing the yearly instalments necessary to pay a loan of \$500—

5 Yrs.	10 Yrs.	15 Yrs.	20 Yrs.
\$129.20.	\$78.60.	\$62.75.	\$5.60.

and other amounts in the same proportion. Full tables can be obtained on application to the Secretary, or to any of the Society's Valuers.

It will thus be seen that 10 instalments of \$78.60 each, or \$786.00 in all, will repay a loan of \$500 in 10 years, while by the ordinary method of paying only interest yearly, say at 8 per cent., and principal at the end of the term, \$500 would be required, or \$114.00 more than by the above scale.

EXAMPLE I.

Upon a Loan of \$500 for 10 years, payable yearly, (in the M. P. L. & S. Society) \$ 78 00
Multiplied by (ten years) 10

Ten Yearly Payments, total \$786 00

EXAMPLE II.

Interest on \$500, at 8 per cent, \$40 per year (10 years), on ordinary mortgages \$400 00
Principal (payable at expiration of 10 years) 500 00

Total amount to be paid \$900 00

Difference in favor of the Society of \$114 00

PAYMENTS MADE TO FALL DUE AT ANY TIME TO SUIT BORROWERS.

The superiority of the SINKING FUND system for the repayment of Loans, over the old plan of having the principal fall due in one sum, has been so fully established both in this country and Europe, that the Directors of the Midland Provident Loan and Building Society consider any lengthened reference to it unnecessary.

The privilege of being able to liquidate their obligations by small periodical instalments, payable in such sums and at such times as suit their convenience, is of inestimable value to a large number of borrowers enabling them to make immediate use of the small sums from time to time coming into their hands, which otherwise would be unproductively hoarded, or unprofitably frittered away. Being required to discharge the debt little by little, there is no possibility of their ever being suddenly or unexpectedly called upon to pay of the mortgage; and many have found, by experience, that even a small difference in the nominal rate of interest may be more than compensated by obtaining the money upon such terms that by careful appropriating their ordinary resources, they can gradually pay it back, and thus avoid the expense of renewing their loans at an inconvenient time, or the risk of losing their properties, a result which to often follows when the principal must be paid in a lump sum.

Special Feature.—LAWYERS FEES and other necessary expenses are FIXED and lower than those usually charged and which may be included in the mortgage and paid back with the instalments.

COL. A. T. H. WILLIAMS, *President*. WILLIAM CRAIG, *Vice-President*.

DIRECTORS.—H. H. Meredith, R. C. Smith, Nathan Choate, W. W. Renwick,

James Hall (Peterboro'), D. Chisholm, *Solicitor*; John Mulligan,

W. A. Copeland, *Auditors*; Henry Wade, *Valuator*;

Stanley Paterson, *Secretary-Treasurer*.

SAVINGS' DEPARTMENT.

Money received on deposit in the Savings' Department at 5 and 6 per cent., according to time, to be agreed on with the depositor. The whole capital of the Society, which is invested in real estate, is pledged to the depositors, and no better or safer security could be offered or desired.

MILL STREET STEAM SASH AND DOOR FACTORY.

P. T. KELLAWAY,

Manufacturer of and Dealer in

SASHES, DOORS, BLINDS, MOULDINGS, ETC.

Everything in the House Building Line executed in the shortest possible time, and at LOW RATES. Jobbing promptly attended to.

All kinds of Planing, Matching and Sawing done.

1855.

D. J. McLENNAN,

1877.

GROCER, &c.

Cor. Cavan and Walton Sts.,

PORT HOPE, ONT.

John Curtis---D. J. McLennan,

PORK PACKERS

WHOLESALE AND RETAIL DEALERS IN

HAMS, BACON, LARD, Etc.

HIGHEST CASH PRICE PAID FOR PORK.

H. SHEPHERD,

BAKER & CONFECTIONER

DEALER IN

**Groceries, Provisions, Confectionery, Foreign and Domestic Fruits,
Choice Tobaccos and Cigars. Oysters, Ice Cream, &c., in season.**

N. B.—Farm Produce taken in
exchange for goods.

Walton Street, PORT HOPE.

A.W. PE
Watchmaker

DEAL

SILVER-PL
SPECTAC

Two doors east of

WALTON ST. (S20

GOH

Carriages, Buggie

Cutters & Harne

all New and of t

Latest Styles.

SINGL

Quiet Horses, sub
kept con

The Cana

Appraiser fo

INTENDING bor
that of similar
Loan, except what
may be required.

R

Amc
of L

\$1,

\$1,

\$2,

\$3

These instal
Payments may b
The borrowe
the payments fr
ascertained on a
Port Hope. Th
During the
Hope and vicin

The H

ACTORY.

S, ETC.

st possible
to.

g done.

1877.

N,

PE, ONT.

han,

RS

Etc.

NER

estic Fruits,
in season.

RT HOPE.

A.W. PRINGLE,

Watchmaker and Jeweler.

DEALER IN

SILVER-PLATED WARE

SPECTACLES, ETC.

Two doors east of Midland R. R. Crossing.

WALTON ST. (South side), PORT HOPE.

J. C. McNAUGHTON,

DEALER IN

GENERAL DRY GOODS, &c.

AUCTIONEER,

Commission Merchant, &c.

Next door to Old Post Office,

WALTON STREET, PORT HOPE.

GOHEEN'S LIVERY!

Carriages, Buggies,
Cutters & Harness
all New and of the
Latest Styles.



Special attention is
given Commercial
men. Attentive and
careful drivers.

SINGLE & DOUBLE RIGS ON HAND

At all times, and at MODERATE RATES.

Quiet Horses, suitable for Ladies to drive,
kept constantly on hand.

THOMAS GOHEEN.
Adjoining Royal Hotel, Mill Street, Port Hope.

The Canada Permanent Loan & Savings Company.

THE CHEAPEST LOAN COMPANY IN THE DOMINION.

Appraiser for Port Hope and Vicinity, - - - GEO. M. FURBY.

No Lawyer's Fees. No Registration Fees.

INTENDING borrowers are requested to examine the following Loan Table and carefully compare it with that of similar institutions, always remembering that the Table covers ALL THE ORDINARY EXPENSES of a Loan, except what will be required to be paid for the Abstract of Title or any other evidence of Title that may be required.

Reduced Loan Table—Covering All Ordinary Expenses.

Amount of Loan.	3 Yrs.	5 Yrs.	7 Yrs.	8 Yrs.	12 Yrs.	12 Yrs.	15 Yrs.	20 Yrs.
\$1,000	\$ 308.02	258.88	199.31	180.85	155.45	138.92	122.81	107.81
\$1,500	\$ 465.47	386.28	297.40	269.85	231.95	207.29	183.25	160.79
\$2,000	\$ 621.17	514.45	396.07	359.39	308.91	276.07	244.05	214.25
\$3,000	\$1184.67	768.25	591.47	536.68	461.31	412.27	364.45	319.95

These instalments payable at the end of each year, pay off the entire debt, principal as well as interest. Payments may be made half-yearly and a corresponding reduction made.

The borrower can obtain any amount he chooses and for any number of years from two to twenty, and the payments for any other amount or for any number of years, not named in the above Table, may be ascertained on application either by letter or personally at the office of the Appraiser, Robertson's building, Port Hope. The entire Loan Table is too lengthy for an ordinary advertisement.

During the past fifteen months, advances have been made by this Company to Farmers and others in Port Hope and vicinity, through my Agency of about FIFTY THOUSAND DOLLARS.

The Highest Price Paid for Good Mortgages.

GEO. M. FURBY.

F. E. CAUDRIE

Is now Selling

BOOTS & SHOES

FOR CASH,

Cheaper than ever before offered in Port Hope.

LARGEST STOCK IN THIS PART OF CANADA.

Call and satisfy yourselves that he will NOT BE
UNDERSOLD by any house in the Dominion.

ALL GOODS WARRANTED.

NO EASTERN WORK.

| NO LEATHER BOARD.

| NO SHODDY.

F. E. GAUDRIE,

Walton Street, PORT HOPE.

THOMAS EARL,

MANUFACTURER OF AND DEALER IN

ALL KINDS OF HARNESS, SADDLES

TRUNKS, ETC.

A full supply of Whips, Currycombs, Brushes, Horse
Blankets, &c., constantly on hand.

ALL WORK GUARANTEED.

THOMAS EARL,

N.B.—Your patronage solicited.

| Walton Street, PORT HOPE.

THE P

Ear

OF

R. B. V

P I A

OF

The "

and

SEWIN

Piano

MACH

REPAIRIN

THE PORT HOPE BOOK STORE

East of R. R. Track, Walton St.

OFFICE OF

R. B. Williamson,

DEALER IN

PIANOS!

ORGANS,

The "Raymond"

and other First-Class

SEWING MACHINES.

Piano Stools, Covers,

MACHINE NEEDLES

OILS, &c.

REPAIRING & EXCHANGING DONE.

W. WILLIAMSON

Bookseller, Stationer,
and Importer of Standard and Miscellaneous

BOOKS, ALBUMS, BIBLES,

Prayer Books, Hymnals, &c.

FANCY GOODS,

ROOM PAPERS,

Chromos, Engravings

AND PICTURE FRAMES.

The "Globe" and "Mail"

supplied to subscribers

AT CLUB RATES.

All Goods purchased for Cash, and
sold at the LOWEST POSSIBLE RATES.
The usual discount allowed to clergy-
men and teachers.

W. WILLIAMSON,

Walton St., Port Hope.

S. WILLIAMS & CO.

Tailoring and Gents' Furnishing.

KEEP NEW AND FASHIONABLE

CLOTHS, TWEEDS, OVERCOATINGS

Shirts, Collars, Cuffs, Ties,

And Underclothing in Great Variety.

Gentlemen leaving their orders for

FASHIONABLE SUITS!

Can depend on a GOOD FIT, as none but the best hands are employed.

S. WILLIAMS & CO.

(Late KELLS & HILLS.)

Queen's Hotel Block, Walton Street,

PORT HOPE, ONT.

CHAS. DOEBLER,

PRACTICAL FURRIER

MUSIC HALL BLOCK,

Walton Street,

- - - **PORT HOPE.**

Orders for Ladies' and Gentlemen's Furs of all Kinds
Promptly Executed at Low Prices.

SILK, FELT, AND FUR HATS

CONSTANTLY ON HAND.

AN INSPECTION RESPECTFULLY INVITED.

The Highest Price in Cash paid for RAW FURS.

CARRI

The under

CARR

Manufacture
RANTED,

JOBGING, I

THI
Is conducted

FAIR'S
WARRANT
hand. Call

P. O. Address

D

Bar

Money L

FAIR'S

GARDEN HILL

CARRIAGE AND WAGON SHOPS.

The undersigned is prepared to supply the public with the very Latest
Improved Styles of

CARRIAGES, BUGGIES, WAGONS,

CUTTERS, SLEICHS, &c.

Manufactured by the best mechanics in the country. ALL WORK WAR-
RANTED, and sold CHEAP FOR CASH. Also constantly on hand a

LARGE STOCK OF AGRICULTURAL IMPLEMENTS.

JOBGING, REPAIRING, PAINTING, ETC., NEATLY & PROMPTLY DONE.

THE HORSE-SHOEING DEPARTMENT

Is conducted by First-Class Workmen, and at as LOW PRICES as any shop
in the Township.

FAIR'S PUMPS are the Cheapest and Best in the County, and are
WARRANTED TO GIVE SATISFACTION. A supply kept always on
hand. Call and examine my Stock before dealing elsewhere.

JAMES FAIR,

P. O. Address—Garden Hill.

Adams' Corners, near Garden Hill, Hope.

DUNCAN CHISHOLM,

Barrister and Attorney-at-Law,

NOTARY PUBLIC, CONVEYANCER, &c.,

Money Loaned on Real Estate.

PORT HOPE, ONT.

HENRY WADE,

AGENT

Midland Loan & Savings Co.

NEW YORK OCEAN STEAMERS,

GREAT WESTERN, & UNITED STATES R. R. TICKETS

—AND—

THE LIFE AND ACCIDENT

INSURANCE COMPANIES,

Walton Street, { Immediately over Dingwall & Rose's } PORT HOPE.
Hardware Store,

MEDICAL HALL

ESTABLISHED IN 1860.

ROBERT DEYELL,

Pharmaceutical Chemist & Druggist.

DEALER IN

PURE DRUGS, CHEMICALS, DYE STUFFS,

DRUGGISTS' SUNDRIES, PATENT MEDICINES.

COMBS, BRUSHES, SPONGES, OILS, PERFUMERY, Etc., Etc.

GOODS WARRANTED. - PRICES REASONABLE.

Prescriptions Prepared, and all Orders answered promptly.

Walton (opposite John) Street,

PORT HOPE, ONTARIO.

"TALK ABOUT TOWN"

THE SUCCESS OF

JOHN HOLMES'

PORT HOPE BRANCH,

Russell's Block, north side Walton St.

A few months ago I decided to sell my goods directly to the People at FIRST WHOLESALE PRICES FOR CASH, thus SAVING to them the DEALER'S PROFIT, and to me any POSSIBILITY OF LOSS. With the success of this venture I AM WELL PLEASED. Possessing the very Best Manufacturing Facilities, and advantages in buying the raw material, coupled with my thorough knowledge of the business in all its details, I have been enabled to manufacture a class of

BOOTS & SHOES

SUPERIOR IN STYLE AND SUBSTANTIAL IN QUALITY, which have gained for themselves a reputation from one end of Canada to the other. Placing these goods at First Wholesale Prices in my own Branch Stores, the people have appreciated my move; hence the GREAT SUCCESS of the PORT HOPE BRANCH.

Everything Marked in Plain Figures—Terms Strictly Cash—Only ONE PRICE Asked or Accepted.

NO DEALER CAN COMPETE WITH ME.

JOHN HOLMES.

WHOLESALE FACTORY:

No. 16 Front Street East,
TORONTO.

BRANCH STORES:

Belleville, Port Hope, Peterborough,
Brantford, St. Catharines,
Chatham.

DURHAM MILLS

ESTABLISHED IN 1835.

G. B. SALTER.
MERCHANT MILLER, &c.

PORT HOPE AND CANTON.

THE HIGHEST MARKET VALUE

PAID FOR

WHEAT AND COARSE GRAINS

Delivered at the

Stone Mills, Mill Street, Port Hope, Ontario.

PORT HOPE PRICES always paid for Wheat, &c., at CANTON MILLS.


G. B. SALTER.

Port Hope P. O.

CANTON, HOPE

GOLDSMITH'S HALL, WALTON STREET, PORT HOPE, ONT.

JULIUS KING'S
COMBINATION SPECTACLES
PERFECT SIGHT
SYSTEM FOR FITTING EYES
RANGE OF VISION
SOLE AGENCY AT
J. A. MONTGOMERY'S
Jewelry Store.



WE CLAIM THESE SPECTACLES ARE UNEQUALLED BY ANY FOR THEIR STRENGTHENING AND PRESERVING QUALITIES.

Too much cannot be said as to their SUPERIORITY over the ordinary glasses worn—there is NO GLIMMERING, WATERING OF THE SIGHT, DIZZINESS, or other unpleasant sensation, but on the contrary, a perfect freedom from all such troubles, and a SMOOTHING AND PLEASANT causing a feeling of relief to the wearer, and producing a CLEAR AND DISTINCT VISION, as in the Natural Healthy Sight. They are the only Spectacles that PRESERVE THE ASPECT OF THE EYE, and do not cause the Clouds to rest because the Best, always Lasting Many Years without change being necessary.

The FRAMES, which are made of SILVER and FINE TEMPERED STEEL, are more durable, look handsomer, and last longer than any other kind.

Every Pair Warranted.

HENRY WADE,

AGENT

FIRE, LIFE, AND ACCIDENT INSURANCE COMPANIES,

OCEAN STEAMSHIPS, Etc.,

Walton Street,

PORT HOPE.

SIGN OF COOKING STOVE

John Street, Port Hope, Ont.

M. MILLWARD,

PRACTICAL

PLUMBER, GAS & STEAM FITTER.

DEALER IN

COAL AND WOOD STOVES

Of Every Description,

TINWARE, STOVE-PIPES, COAL GRATES,

Cistern and Well Pumps, Coal Oil, &c.

ALL THE LATEST IMPROVED PARLOR, HALL AND COOKING STOVES
CAN BE FOUND AMONGST MY STOCK; THE

"Duchess" Range and "Countess" Base Burner

Being the Best Stoves of their kind ever offered to the public.

All goods in my line will be sold at GREATLY REDUCED PRICES.

A full Assorted Stock of TINWARE constantly kept on hand.

Job Work, Eave Troughing, Steam & Gas Fitting, Bell Hanging, Plumbing, &c.

Promptly attended to.

Estimates and Tenders given upon application, for Heating Houses, Public Buildings, Churches, etc. All orders by mail attended to with despatch.

M. MILLWARD.

THE FRAMES, which are made of SILVER and FINE
TEMPERED STEEL, are more durable, look beauti-
ful, and are highly recommended. Every Pair Warranted.

OSACA FLOURING MILLS

-- ESTABLISHED 1868 --

OSACA, HOPE, ONT.

H. & T. ELLIOTT,

MERCHANT MILLERS,

Wholesale and Retail Dealers in all the usual grades of

FLOUR, SHORTS, CHOP

BRAN, OAT MEAL,

Cracked Wheat, Graham Flour, Indian Meal, &c.

The HIGHEST CASH PRICES always paid for Wheat, etc., delivered at the above Mills. GRISTING EXECUTED WITH PROMPTNESS.

H. & T. ELLIOTT,

Lot 26, 6th Con.

OSACA, HOPE.

E. SHEPHERD,

DEALER IN ALL CLASSES OF

Staple and Fancy Dry Goods,

MILLINERY, MANTLES, DRESS GOODS,

KID GLOVES, RIBBONS, REAL LACES, ETC.

STOCK LARGE; PRICES LOW. GIVE US A CALL

E. SHEPHERD,

Tempest's Block,

Walton Street,

PORT HOPE, ONT.