
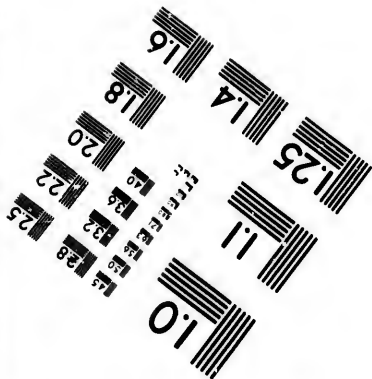
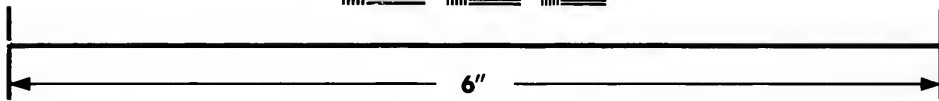
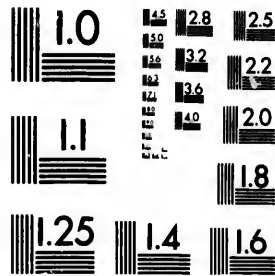


**IMAGE EVALUATION  
TEST TARGET (MT-3)**



**Photographic  
Sciences  
Corporation**

23 WEST MAIN STREET  
WEBSTER, N.Y. 14580  
(716) 872-4693

1.5  
1.6  
1.8  
2.0  
2.2  
2.5  
2.8  
3.2  
3.6  
4.0

**CIHM/ICMH  
Microfiche  
Series.**

**CIHM/ICMH  
Collection de  
microfiches.**



Canadian Institute for Historical Microreproductions / Institut canadien de microreproductions historiques

1.5  
1.6  
1.8  
2.0  
2.2  
2.5  
2.8  
3.2  
3.6  
4.0

**© 1984**

Technical and Bibliographic Notes/Notes techniques et bibliographiques

The Institute has attempted to obtain the best original copy available for filming. Features of this copy which may be bibliographically unique, which may alter any of the images in the reproduction, or which may significantly change the usual method of filming, are checked below.

L'Institut a microfilmé le meilleur exemplaire qu'il lui a été possible de se procurer. Les détails de cet exemplaire qui sont peut-être uniques du point de vue bibliographique, qui peuvent modifier une image reproduite, ou qui peuvent exiger une modification dans la méthode normale de filmage sont indiqués ci-dessous.

- Coloured covers/  
Couverture de couleur
- Covers damaged/  
Couverture endommagée
- Covers restored and/or laminated/  
Couverture restaurée et/ou pelliculée
- Cover title missing/  
Le titre de couverture manque
- Coloured maps/  
Cartes géographiques en couleur
- Coloured ink (i.e. other than blue or black)/  
Encre de couleur (i.e. autre que bleue ou noire)
- Coloured plates and/or illustrations/  
Planches et/ou illustrations en couleur
- Bound with other material/  
Relié avec d'autres documents
- Tight binding may cause shadows or distortion along interior margin/  
La reliure serrée peut causer de l'ombre ou de la distortion le long de la marge intérieure
- Blank leaves added during restoration may appear within the text. Whenever possible, these have been omitted from filming/  
Il se peut que certaines pages blanches ajoutées lors d'une restauration apparaissent dans le texte, mais, lorsque cela était possible, ces pages n'ont pas été filmées.
- Additional comments:/  
Commentaires supplémentaires:
- Coloured pages/  
Pages de couleur
- Pages damaged/  
Pages endommagées
- Pages restored and/or laminated/  
Pages restaurées et/ou pelliculées
- Pages discoloured, stained or foxed/  
Pages décolorées, tachetées ou piquées
- Pages detached/  
Pages détachées
- Showthrough/  
Transparence
- Quality of print varies/  
Qualité inégale de l'impression
- Includes supplementary material/  
Comprend du matériel supplémentaire
- Only edition available/  
Seule édition disponible
- Pages wholly or partially obscured by errata slips, tissues, etc., have been refilmed to ensure the best possible image/  
Les pages totalement ou partiellement obscurcies par un feuillet d'errata, une pelure, etc., ont été filmées à nouveau de façon à obtenir la meilleure image possible.

This item is filmed at the reduction ratio checked below/  
Ce document est filmé au taux de réduction indiqué ci-dessous.

10X	14X	18X	22X	26X	30X
<input type="checkbox"/>	<input type="checkbox"/>	<input checked="" type="checkbox"/>	<input type="checkbox"/>	<input type="checkbox"/>	<input type="checkbox"/>
12X	16X	20X	24X	28X	32X

The copy filmed here has been reproduced thanks to the generosity of:


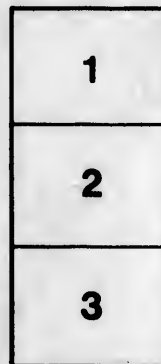

Library Division  
Provincial Archives of British Columbia

The images appearing here are the best quality possible considering the condition and legibility of the original copy and in keeping with the filming contract specifications.

Original copies in printed paper covers are filmed beginning with the front cover and ending on the last page with a printed or illustrated impression, or the back cover when appropriate. All other original copies are filmed beginning on the first page with a printed or illustrated impression, and ending on the last page with a printed or illustrated impression.

The last recorded frame on each microfiche shall contain the symbol  $\rightarrow$  (meaning "CONTINUED"), or the symbol  $\nabla$  (meaning "END"), whichever applies.

Maps, plates, charts, etc., may be filmed at different reduction ratios. Those too large to be entirely included in one exposure are filmed beginning in the upper left hand corner, left to right and top to bottom, as many frames as required. The following diagrams illustrate the method:



L'exemplaire filmé fut reproduit grâce à la générosité de:

Library Division  
Provincial Archives of British Columbia

Les images suivantes ont été reproduites avec le plus grand soin, compte tenu de la condition et de la netteté de l'exemplaire filmé, et en conformité avec les conditions du contrat de filmage.


Les exemplaires originaux dont la couverture en papier est imprimée sont filmés en commençant par le premier plat et en terminant soit par la dernière page qui comporte une empreinte d'impression ou d'illustration, soit par le second plat, selon le cas. Tous les autres exemplaires originaux sont filmés en commençant par la première page qui comporte une empreinte d'impression ou d'illustration et en terminant par la dernière page qui comporte une telle empreinte.

Un des symboles suivants apparaîtra sur la dernière image de chaque microfiche, selon le cas: le symbole  $\rightarrow$  signifie "A SUIVRE", le symbole  $\nabla$  signifie "FIN".

Les cartes, planches, tableaux, etc., peuvent être filmés à des taux de réduction différents. Lorsque le document est trop grand pour être reproduit en un seul cliché, il est filmé à partir de l'angle supérieur gauche, de gauche à droite, et de haut en bas, en prenant le nombre d'images nécessaire. Les diagrammes suivants illustrent la méthode.



*Northwest  
Collection*



ALMANAC

TATES:

HISTER,

LECTORY

OF

RIES OF WASHINGTON, NE-  
LONIES OF BRITISH  
ER ISLAND.

3.

H. KNIGHT.



CO:  
COMPANY.  
PARK ROW  
A, 47 LUDGATE HILL.

P.

CALIFC

H



HAND-BOOK ALMANAC  
FOR THE  
PACIFIC STATES:

AN OFFICIAL REGISTER,  
AND  
BUSINESS DIRECTORY

OF THE STATES OF

CALIFORNIA AND OREGON; THE TERRITORIES OF WASHINGTON, NE-  
VADA AND UTAH; AND THE COLONIES OF BRITISH  
COLUMBIA AND VANCOUVER ISLAND.

FOR THE YEAR

1 8 6 3 .

EDITED BY WILLIAM H. KNIGHT.



SAN FRANCISCO:  
H. H. BANCROFT & COMPANY.  
NEW YCRK: N. C. MILLER, 25 PARK ROW  
LONDON: SAMPSON LOW, SON & CO., 47 LUDGATE HILL.

NW  
979  
K71  
1863  
c.3

---

---

Entered according to Act of Congress, A. D. 1868,

By H. H. BANCROFT & COMPANY,

In the Clerk's Office of the District Court of the United States for the  
Northern District of California.

---

---

# CONTENTS.

## CALENDAR AND CELESTIAL PHENOMENA.

	PAGE.		PAGE.
Chronological Tables.....	7	Time Table.....	10
Festivals and Fasts.....	8	Tides on the Pacific Coast..	11
Eclipses.....	8	Latitudes and Longitudes..	12, 13
Morning and Evening Stars.	8	Rain-Fall.....	14
Solar System.....	9	Calendar.....	15

Notabilia of the Floods of 1861-'62.. By THOS. ROWLANDSON, F. G. S. L.....	27
---	----

## FEDERAL GOVERNMENT.

STATE GOVERNMENTS.....	35	Pay of the Army.....	63
State Statistics.....	36	7. NAVY DEPARTMENT.....	64
1. PRESIDENTS of U. S.....	34	Rear Admirals.....	64
2. Executive Government... ..	37	Commodores.....	65
3. CONGRESS.....	37	Navy Yard, Mare Island..	65
4. DEPARTMENT OF STATE... ..	44	8. DEPARTMENT OF THE INTE-	
Ministers to Foreign Coun-		rior.....	66
tries.....	45	Surveyor General's Office,	
American Consuls in Pa-		S. F.....	66
cific Ports.....	46	Surveyor General's Office,	
Foreign Consuls in San		Eugene City.....	66
Francisco.....	47	Surveyor's Office, Olympia.	66
5. TREASURY DEPARTMENT... ..	48	LAND DISTRICTS on the	
Branch Mint, San Fran..	48	Pacific Coast.....	67
DEPARTMENT OF CUSTOMS..	49	INDIAN DEPARTMENT.....	68
Collector's Office, S. F....	49	California Superintendency	68
Naval Office.....	51	Oregon	68
Coast Survey.....	51	Washington	69
LIGHT HOUSE DEPARTMENT.	52	9. POST OFFICE DEPARTMENT.	70
Internal Revenue.....	52	Post Offices on the Pa-	
6. WAR DEPARTMENT.....	53	cific Coast.....	70
Generals U. S. A.....	53	Rates of Postage.....	78
Heads of War Dept's... ..	54	San Francisco Post Office.	80
Generals of Volunteers... ..	54	Overland Mails.....	80
DEPARTMENT OF PACIFIC..	57	10. JUDICIARY.....	82
California Volunteers.....	59	U. S. Circuit Court in Cal.	82

49695

PROVINCIAL LIBRARY,  
VICTORIA, B. C.

## PACIFIC STATES.

	PAGE.		PAGE.
Extent and Population.....	84	Mining Excitements.....	84

## CALIFORNIA.

Floods of 1861-'2.....	85	Humboldt.....	157
1. Governors of California from 1767 to 1863..	86	Klamath.....	160
2. State Officers.....	88	Lake.....	163
State Boards.....	89	Los Angeles.....	165
3. Representation in Con- gress.....	89	Marin.....	168
4. Legislature.....	90	Mariposa.....	170
Legislative Districts...	90	Mendocino.....	172
Members.....	91	Merced.....	175
Sessions from 1849 to 1862.....	95	Mono.....	177
5. Judiciary.....	97	Monterey.....	179
Judicial Districts.....	99	Napa.....	181
6. State Militia.....	99	Nevada.....	183
Commissioned Officers..	99	Placer....	188
7. State Finances.....	106	Plumas.....	193
Receipts and Expendi- tures.....	107	Sacramento.....	196
Assessable Property...	108	San Bernardino.....	201
8. Public Schools.....	109	San Diego.....	203
9. State Appointees.....	110	San Francisco.....	205
Notaries Public.....	111	San Joaquin.....	218
Commissioners of Deeds appointed from Cal..	116	San Luis Obispo.....	223
Commissioners of Deeds residing in Cal.....	121	San Mateo.....	224
10. County Statistics.....	126	Santa Barbara.....	227
Alameda.....	127	Santa Clara.....	228
Amador.....	131	Santa Cruz.....	232
Buena Vista.....	135	Shasta.....	235
Butte.....	136	Sierra.....	237
Calaveras.....	140	Siskiyou.....	242
Colusa.....	144	Solano.....	244
Contra Costa.....	146	Sonoma.....	247
Del Norte.....	149	Stanislaus.....	252
El Dorado.....	150	Sutter.....	254
Frezno.....	155	Tehama.....	256
		Trinity.....	259
		Tulare.....	262
		Tuolumne.....	264
		Yolo.....	267
		Yuba.....	270

## OREGON.

	PAGE.		PAGE.
Floods of 1861-'2.....	274	Baker.....	288
Mineral Discoveries...	275	Benton.....	288
1. Governors of Oregon..	275	Clackamas.....	290
2. Executive and State Of- ficers.....	276	Clatsop.....	292
3. Representation in Con- gress.....	276	Columbia.....	293
4. Legislative Assembly..	277	Coos.....	294
Sessions from 1843 to 1862.....	279	Curry.....	295
5. Judiciary.....	281	Douglas.....	296
Judicial Districts.....	281	Jackson.....	298
District Attorneys.....	282	Josephine.....	301
6. State Militia.....	282	Lane.....	302
7. Federal Officers.....	282	Linn.....	305
Land Office.....	283	Marion.....	307
Indian Affairs.....	283	Multnomah.....	310
8. State Finances.....	283	Polk.....	312
9. Notaries Public... ..	284	Tillamook.....	313
10. Commissioners of Deeds	285	Umatilla.....	314
11. County Statistics.....	287	Umpqua.....	314
		Wasco.....	316
		Washington.....	317
		Yamhill.....	318

## WASHINGTON.

1. Governors of Washing- ton.....	321	Island.....	333
2. Executive Government.	321	Jefferson.....	334
3. Judiciary.....	321	King.....	335
4. Indian Department....	322	Kitsap.....	336
5. Territorial Militia....	322	Klickatlat.....	337
6. Land Department.....	323	Lewis.....	337
7. Delegate to Congress..	323	Missoula.....	339
8. Legislative Assembly..	323	Nez Perce.....	339
Sessions from 1854 to 1862.....	325	Pacific.....	340
9. Public Instruction....	325	Pierce.....	341
10. Light Houses.....	326	Sawamish.....	342
11. County Statistics.....	327	Shoshone.....	343
Chehalis.....	328	Skamania.....	344
Clallam.....	329	Snohomish.....	344
Clarke.....	330	Spokane.....	345
Cowlitz.....	331	Thurston.....	345
Idaho.....	332	Wakiakum.....	347
		Walla Walla.....	347
		Whatcom.....	348

## NEVADA.

	PAGE.		PAGE.
1. Executive Officers.....	350	Douglas.....	356
2. Judiciary.....	350	Esmeralda.....	358
3. Delegate to Congress...	350	Humboldt.....	358
4. Indian Department....	350	Lake.....	360
5. Legislative Assembly..	351	Lyon.....	361
6. Notaries Public.....	353	Ormsby.....	364
Commissioners of Deeds	354	Storey.....	366
7. County Statistics.....	355	Washoe.....	369
Churchill.....	355		

## UTAH.

Topography.....	371	Great Salt Lake.....	380
1. Governors of Utah....	372	Green River.....	383
2. Federal Officers.....	372	Iron.....	383
3. Territorial Officers....	373	Juab.....	385
4. Judiciary.....	373	Millard.....	386
5. University of Deseret..	373	Morgan.....	387
6. Delegate to Congress..	374	San Pete.....	387
7. Legislative Assembly .	374	Summit.....	388
8. Mormon Church.....	375	Tooele.....	389
9. County Statistics....	376	Utah.....	390
Beaver.....	377	Wasatch.....	393
Box Elder.....	378	Washington.....	394
Cache.....	379	Weber.....	395
Davis.....	379		

## BRITISH COLUMBIA.

British Columbia.....	396	Vancouver Island.....	400
Government.....	397	Government.....	400

## MISCELLANY.

Newspapers in the Pacific States.....	403	State Election of Cal., 1862,	408
Reigning Sovereigns.....	406	State Election, Oregon, '62.	410
Vote for President.....	407	Vote for Delegate in Nevada, 1862.....	411
Vote for Governor.....	407		

## INDEX.

56  
58  
58  
60  
61  
64  
66  
69

30  
33  
33  
35  
36  
37  
37  
38  
39  
40  
43  
44  
45

0  
0

8  
0

1

THE  
HAND-BOOK ALMANAC

FOR THE YEAR 1863.

Being (till July 4) the 87th year of the Independence of the United States of America.

The year 1863 of the Christian era corresponds to

The year 6576 of the Julian Period ;

The year 7371-2 of the Byzantine era ;

The year 5623-4 of the Jewish era ;

The year 2616 since the foundation of Rome ;

The year 2610 since the beginning of the era of Nabonassar ;

The year 2639 of the Olympiads, or the third year of the 660th Olympiad, commencing in July, 1862 ;

The year 2175 of the Grecian era ;

The year 1279-80 since the Hegira, or flight of Mahomet ;

The year 1579 of the era of Diocletian.

The first day of January, 1863, is the 2,401,507th day since the commencement of the Julian Period ; and the 680,082d day since the commencement of the Christian era.

CHRONOLOGICAL CYCLES.

Dominical Letter, . . . . . D	Solar Cycle, . . . . . 24
Golden Number, . . . . . 2	Roman Indiction, . . . . . 6
Jewish Lunar Cycle, . . . . . 2	Dionysian Period, . . . . . 192
Epact, . . . . . 11	Julian Period, . . . . . 6576

## FESTIVALS AND FASTS OF THE CHURCH.

Epiphany, . . . . .	Jan. 6	Whitsun-Day, . . . . .	May 24
Septuagesima Sunday, . . .	Feb. 1	Trinity Sunday, . . . . .	May 31
Shrove Tuesday, . . . . .	Feb. 17	St. John Baptist, . . . . .	June 24
Ash Wednesday, . . . . .	Feb. 18	St. Peter, . . . . .	June 29
First Sunday in Lent, . . .	Feb. 22	St. Michael, . . . . .	Sept. 29
St. Patrick, . . . . .	Mar. 17	All Saints' Day, . . . . .	Nov. 1
Palm Sunday, . . . . .	Mar. 29	1st Sunday in Advent, . .	Nov. 29
Good Friday, . . . . .	April 3	St. Andrew, . . . . .	Nov. 30
EASTER SUNDAY, . . . . .	April 5	St. Thomas, . . . . .	Dec. 21
Rogation Sunday, . . . . .	May 10	Christmas, . . . . .	Dec. 25
Ascension Day, . . . . .	May 14	St. John, Evangelist, . . .	Dec. 27

## ECLIPSES IN 1863.

In the year 1863 there will be four Eclipses, as follows :

I. A *partial Eclipse* of the Sun, May 17. Visible throughout the Pacific States. Begins at San Francisco at 6 h. 57 m. A. M., and ends at 7 h. 52 m.

II. A *total Eclipse* of the Moon, June 1. Invisible in the Pacific States.

III. An *annular Eclipse* of the Sun, November 11. Invisible in the Pacific States.

IV. A *partial Eclipse* of the Moon, November 24-25. Visible in the Pacific States. Moon enters shadow November 24, 11 h. 5 m. P. M. Moon leaves shadow November 25, 2 h. 26 m. A. M.

## MORNING AND EVENING STARS.

*Venus* will be Evening Star until September 28, then Morning Star the rest of the year.

*Mars* will be Evening Star to October 2, then Morning Star the rest of the year.

*Jupiter* will be Morning Star to April 12, then Evening Star until October 31, then Morning Star the rest of the year.

*Saturn* will be Morning Star to March 23, then Evening Star to October 2, then Morning Star the rest of the year.



## THE SOLAR SYSTEM.

The Sun, the centre of the Solar System, has a diameter of 885,680 miles, and its bulk is 1,400,000 times greater than that of the Earth, and 700 times greater than that of all the bodies revolving around it.

## THE PLANETS.

Name.	Diameter in Miles.	Volume.	Distance from Sun.	Period of Revolution.	Mean Daily Motion.
					<i>Deg. M. S.</i>
Mercury,	2,950	$\frac{1}{19}$	37,000,000	3 mos.	4 05 32.6
Venus,	7,800	$\frac{9}{10}$	68,000,000	7½ mos.	1 36 07.8
Earth,	7,912	1	95,000,000	1 yr.	0 59 08.3
Mars,	4,500	$\frac{1}{6}$	145,000,000	2 yrs.	0 31 26.7
Asteroids, (approximate)			250,000,000	4½ yrs.	0 12 50.9
Jupiter,	89,000	1.400	495,000,000	12 yrs.	0 04 59.3
Saturn,	79,000	1.000	900,000,000	29 yrs.	0 02 00.6
Uranus,	35,000	86	1,800,000,000	84 yrs.	0 00 42.4
Neptune,	31,000	60	2,800,000,000	164½ yrs.	0 00 21.5

The Moon's diameter is 2,160 miles, and her volume  $\frac{1}{49}$  of that of the Earth. She revolves in her orbit once in 29½ days, at a distance of 240,000 miles from the Earth.

The Asteroids number 72, of which 10 were discovered in 1861. Leverrier estimates that their aggregate mass does not exceed one-third of that of the Earth.

APPARENT TIME, is time reckoned by the revolutions of the Sun from the meridian to the meridian again. These intervals being unequal, of course the apparent solar days are unequal to each other.

MEAN TIME, is time reckoned by the *average* length of all the solar days throughout the year. This is the period which constitutes the civil day of 24 hours.

## TIME TABLE.

Time of day at various places when it is 12 o'clock (noon) at San Francisco.

A. M.	H. M. S.	P. M.	H. M. S.
Astoria, Oregon,.....	11 54 12	Havana, Cuba,.....	2 41 00
Bodega, Cal.,.....	11 57 24	Jerusalem, Palestine,.....	10 31 24
Calcutta, India,.....	1 35 56	Lima, Peru,.....	3 01 36
Canton, China,.....	3 43 00	Liverpool, England,.....	7 58 36
Cape Disappointment,.....	11 58 24	London, England,.....	8 09 31
Cape Flattery, W. T.,.....	11 52 02	Los Angeles, Cal.,.....	12 16 30
Crescent City, Cal.,.....	11 52 48	Louisville, Ky.,.....	2 27 04
Farallone Island (South),.....	11 57 34	Mariposa, Cal.,.....	12 10 25
Honolulu,.....	9 39 08	Marysville, Cal.,.....	12 08 31
Melbourne, Australia,.....	5 48 00	Mexico, Mexico,.....	1 33 44
Pekin, China,.....	3 56 00	Mecca, Arabia,.....	10 50 00
Petaluma, Cal.,.....	11 59 10	Mokelumne Hill, Cal.,.....	12 07 45
Point Lobos, S. F.,.....	11 59 34	Montreal, Canada,.....	3 15 44
Point Reyes, Cal.,.....	11 57 42	Monterey, Cal.,.....	12 01 53
Sydney, Australia,.....	6 14 00	Mount Diablo, Cal.,.....	12 01 58
Singapore, East India,.....	3 08 00	Mount San Bernardino,.....	12 21 41
Shanghai, China,.....	4 12 40	Mount Shasta, Cal.,.....	12 01 00
Tobolsk, Siberia,.....	12 43 00	Napa City, Cal.,.....	12 00 27
Weaverville, Cal.,.....	11 57 45	New Haven, Conn.,.....	3 18 20
Yedo, Japan,.....	5 30 00	New Orleans, La.,.....	2 09 40
Yreka, Cal.,.....	11 59 30	New York City,.....	3 14 00
		Nevada, Cal.,.....	12 05 15
		Oregon City, Oregon,.....	12 00 40
		Panama, Isthmus,.....	2 52 40
		Paris, France,.....	8 19 24
		Philadelphia, Penn.,.....	8 09 22
		Placerville, Cal.,.....	12 06 18
		Portland, Maine,.....	3 29 08
		Rio Janeiro, Brazil,.....	5 17 08
		Rome, Italy,.....	9 00 03
		Sacramento, Cal.,.....	12 03 58
		San Diego, Cal.,.....	12 20 37
		Santa Fe, New Mexico,.....	12 55 44
		San José, Cal.,.....	12 01 45
		San Luis Obispo, Cal.,.....	12 06 36
		San Mateo, Cal.,.....	12 00 22
		Santa Cruz, Cal.,.....	12 01 30
		St. Louis, Missouri,.....	2 09 04
		St. Petersburg, Russia,.....	10 11 20
		Sonora, Cal.,.....	12 09 18
		Stockton, Cal.,.....	12 04 57
		Stockholm, Sweden,.....	9 22 20
		Shasta, Cal.,.....	12 00 00
		Toronto, Canada,.....	2 52 00
		Vienna, Austria,.....	9 15 35
		Washington, D. C.,.....	3 02 00
		Yo Semine Falls, Cal.,.....	12 12 00

P. M.	H. M. S.
Acapulco, Mexico,.....	1 26 28
Archangel, Russia,.....	10 50 00
Aspinwall, Isthmus,.....	2 50 40
Auburn, Cal.,.....	12 05 19
Berlin, Prussia,.....	9 03 35
Boston, Mass.,.....	3 25 48
Cape of Good Hope,.....	9 32 50
Charleston, S. C.,.....	2 50 40
Chicago, Ill.,.....	2 19 44
Cincinnati, Ohio,.....	2 32 16
Constantinople Turkey,.....	10 09 44
Detroit, Mich.,.....	2 38 12
Downsville, Cal.,.....	12 06 55
Dublin, Ireland,.....	7 44 28
Eastport, Maine,.....	8 42 00
Edinburgh, Scotland,.....	7 57 16
Fort Yuma, Cal.,.....	12 31 13
Frankfort, Germany,.....	8 43 24
Galveston, Texas,.....	1 50 32
Geneva, Switzerland,.....	8 34 42
Gibraltar, Spain,.....	7 48 44
Great Salt Lake City,.....	12 41 40
Halifax, N. S.,.....	3 55 86

At the Isle of France, Indian Ocean, it is midnight when it is noon at San Francisco.

## TIDES OF THE PACIFIC COAST.

On the Pacific coast, there is, as a general rule, one large and one small tide during each day; the height of two successive high-waters occurring one A. M., the other P. M. of the same twenty-four hours, and the intervals from the next preceding transit of the moon are very different. The inequalities depend upon the moon's declination; they disappear near the time of the moon's declination, being nothing, and are greatest about the time of its being greatest. The inequalities for low water are not the same as for high, though they disappear and have the greatest value at nearly the same times.

In *Puget Sound*, the inequalities for the interval of high water and for the height of low water follow this rule, but those for the interval of low water and height of high water disappear about one day before the moon's declination is greatest, and are greatest about four or five days before the greatest declination.

When the moon's declination is north, the highest of the two tides of the twenty-four hours occurs at *San Francisco* about eleven and one-half hours after the moon's southing (transit), and when the declination is south, the lowest of the two high tides occurs about that interval. The lowest of the two low waters of the day is the one which follows next the highest high water.

To obtain the times of high or low water for *Monterey*, *South Farallone*, *Mare Island*, *Benicia*, *Ravenswood*, and *Bodega*, find the time for *San Francisco*, then subtract 1 h. 44 m. for *Monterey*, 1 h. 29 m. for the *South Farallone*, and 49 m. for *Bodega*; and add 34 m. for *Mare Island*, 1 h. 4 m. for *Benicia*, and 80 m. for *Ravenswood*.

For *Humboldt Bay*, *Port Orford* and *Neeah Bay*, find the time for *Astoria*, then subtract 40 m. for *Humboldt Bay*, 1 h. 16 m. for *Port Orford*, and 9 m. for *Neeah Bay*.

For *Steilacoom* and *Semialmoo Bay*, find the time for *Port Townsend*, and add to it 57 m. for *Steilacoom*, and 1 hour for *Semialmoo*. The approximation will only be a rough one for *Steilacoom*.

## LATITUDE AND LONGITUDE

OF THE PRINCIPAL PLACES AND POINTS IN THE PACIFIC STATES.

[The Longitudes are reckoned from Greenwich.]

PLACE.	LOCALITY.	LATITUDE,		LONGITUDE, WEST,	
		NORTH.	IN ARC.	IN TIME.	
Acapulco, Mexico,	.....	.....	123 49 32	.....	8 15 18.1
Astoria, Oregon,	..... Astor Point, Columbia River,	46 11 28	122 07 18	.....	8 08 28.9
Benicia, California,	..... West end of Sand Spit,	38 08 21	124 10 44	.....	8 12 09.9
Bodega, California,	..... Humboldt Bay,	38 18 20	124 02 01	.....	8 16 42.9
Bucksport, California,	..... North side of entrance to Columbia River,	40 46 37	124 43 54	.....	8 16 08.1
Cape Disappointment, Washion Ter.,	..... Light House, N. W. extremity of Wash. Ter.,	46 16 35	.....	.....	8 18 55.6
Cape Flattery, Washington Ter.,	.....	48 23 15	.....	.....	.....
Carson City, Nevada Ter.,	.....	.....	124 11 14	.....	8 16 44.9
Crescent City, California,	..... Light House,	41 44 44	120 55 00	.....	8 03 40.0
Dalles, Oregon,	..... Mission Station,	45 35 55	122 59 18	.....	8 11 57.2
Farallone Island (South)	..... Off the entrance to San Francisco Bay,	37 41 44	112 29 54	.....	7 47 08.2
Fort Boise, Washington Ter.,	..... Right bank of Snake River,	43 49 22	122 27 35	.....	7 29 59.6
Fort Hall, Washington Ter.,	.....	43 01 30	.....	.....	.....
Fort Point, California,	..... South side of entrance to San Francisco Bay,	37 48 27	114 37 29	.....	.....
Fort Simcoe, Washington Ter.,	.....	32 42 27	112 06 08	.....	7 28 24.5
Fort Yuma, California,	.....	40 46 08	124 12 21	.....	8 16 49.4
Great Salt Lake City, Utah Ter.,	.....	40 46 04	118 10 44	.....	7 52 42.9
Humboldt, California,	..... Light House,	34 08 15	122 40 37	.....	8 10 42.5
Los Angeles, California,	..... Rosario Straits,	34 08 15	123 47 26	.....	8 15 09.7
Lummi Island Washington Ter.,	.....	48 44 02	121 54 22	.....	8 07 37.5
Mendocino, California,	..... At Point Pinos,	39 18 06	122 16 07	.....	.....
Monterey, California,	..... Court House Spire,	36 37 60	124 37 12	.....	8 18 28.8
Napa City, California,	.....	38 17 51	.....	.....	.....
Nee-ah Harbor, Washington Ter.,	..... Straits of Fuca,	48 21 49	.....	.....	.....
Nevada, California,	.....	.....	.....	.....	.....

New Westminster, British Col.,	47 03 00	122 55 00	8 11 40.0
Olympia, Washington Ter.,	08 57 09	79 29 17	5 17 57.1
Panama, Isthmus Darien,	88 14 10	122 87 84	.....
Petaluma, California,	.....	.....	.....
Placerville, California,	.....	.....	.....
Point Adams, Oregon,	46 12 30	123 56 56	8 15 14.7
Point Bonita, California,	37 49 10	122 80 50	8 10 03.4
Point Conception, California,	34 26 56	120 25 83	8 01 42.2
Point Lobos, California,	37 47 12	122 29 06	8 09 56.4
Point Reyes, California,	37 59 34	122 57 40	8 11 50.7
Port Angeles, Washington Ter.,	48 07 52	123 27 21	8 13 49.4
Portland, Oregon,	45 30 00	122 27 30	8 09 50.0
Port Orford, Oregon,	42 44 28	124 28 47	8 17 55.2
Port Townsend, Washington Ter.,	48 07 03	122 44 33	8 10 58.2
Red Bluff, California,	.....	.....	.....
Sacramento, California,	.....	.....	.....
Salem, Oregon,	38 34 41	121 27 44	8 05 51.0
San Clemente Island, California,	44 56 00	123 01 30	8 12 06.0
San Diego, California,	.....	118 33 35	7 54 15.7
San Francisco, California,	32 41 58	117 13 22	7 43 53.5
San Luis Obispo, California,	37 47 00	122 22 54	8 09 30.7
San Miguel Island, California,	35 10 38	120 43 30	8 02 54.0
San Nicolas Island, California,	.....	120 20 21	8 01 21.4
San Pedro, California,	33 14 13	119 24 54	7 57 39.6
San Simeon, California,	33 43 20	118 16 03	7 53 04.2
Santa Barbara, California,	34 24 25	121 10 22	8 04 41.5
Santa Catalina Island, California,	33 26 35	118 28 39	7 53 54.6
Santa Cruz, California,	36 57 27	122 00 09	8 03 00.6
Santa Fe, New Mexico,	35 41 06	106 01 22	7 04 05.5
Stockton, California,	37 37 00	121 14 26	.....
Tomales, California,	38 13 43	122 57 16	.....
Trinidad, California,	41 03 18	124 06 32	.....
Umpqua, Oregon,	43 41 45	124 09 57	8 16 26.1
Victoria, Vancouver Island,	.....	.....	.....
Walla Walla, Washington Ter.,	.....	.....	.....
Whatcom, Washington Ter.,	.....	.....	.....
Yreka, California,	46 03 00	118 47 45	.....
Cathedral	.....	.....	.....
Baptist Church Spire,	.....	.....	.....
South side of entrance to Columbia River,	.....	.....	.....
North Head of entrance to San Fran. Bay,	.....	.....	.....
Light House,	.....	.....	.....
South Head of entrance to San Fran. Bay,	.....	.....	.....
Sir Francis Drake's Bay,	.....	.....	.....
Head of Bay, Straits of Fuca,	.....	.....	.....
On Point west of Town,	.....	.....	.....
At Point Hudson,	.....	.....	.....
North Anchorage,	.....	.....	.....
Point Lomo Light House,	.....	.....	.....
Telegraph Hill, near Observatory,	.....	.....	.....
Beach west of Creek,	.....	.....	.....
Cuyler's Harbor,	.....	.....	.....
South Anchorage,	.....	.....	.....
Edge of Bluff, Old Town,	.....	.....	.....
North Anchorage,	.....	.....	.....
At Embarcadero,	.....	.....	.....
Tomales Point,	.....	.....	.....
One mile above mouth of River,	.....	.....	.....
Approximate,	.....	.....	.....

TABLE OF RAINS,

At Sacramento, Cal., arranged according to the Seasons, showing the amount in inches of each Month during thirteen years; also the mean quantity for every month during that period, and the mean annual amount of Rain. By THOMAS M. LOGAN, M.D.

MONTHS.	'40-'50	'50-'51	'51-'52	'52-'53	'53-'54	'54-'55	'55-'56	'56-'57	'57-'58	'58-'59	'59-'60	'60-'61	'61-'62	Mean.
September	0.250	0.009	1.000	0.000	0.003	spk.le.	spk.le.	spk.le.	0.000	spk.le.	0.025	0.063	0.000	0.103
October	1.500	0.000	0.180	0.000	0.005	1.010	0.000	0.195	0.655	3.010	0.000	0.914	0.000	0.574
November	2.250	spk.le.	2.140	6.000	1.500	0.650	0.750	0.651	2.406	0.147	6.455	0.181	2.170	1.941
December	12.500	spk.le.	7.070	13.410	1.540	1.150	2.000	2.396	2.692	4.339	1.834	4.282	8.637	4.753
January	4.500	0.650	0.580	3.000	3.250	2.670	4.919	1.875	2.444	0.964	2.310	3.668	15.086	3.418
February	0.500	0.370	0.120	2.000	8.500	3.460	0.692	4.801	2.461	3.906	0.931	2.920	4.260	2.685
March	10.000	1.880	6.400	7.000	3.250	4.200	1.403	0.675	2.575	1.637	5.110	3.320	2.800	3.889
April	4.250	1.140	0.190	3.900	1.500	4.320	2.132	spk.le.	1.214	0.981	2.574	0.475	0.821	1.800
May	0.250	0.690	0.300	1.450	0.210	1.150	1.841	spk.le.	0.203	1.037	2.491	0.590	1.808	0.925
June	0.000	0.000	0.000	0.001	0.310	0.010	0.033	0.350	0.093	0.000	0.017	0.135	0.011	0.074
July	0.000	0.000	0.000	0.001	0.000	0.000	0.000	0.000	0.012	0.000	0.030	0.549	0.000	0.045
August	0.000	0.020	0.000	0.000	spk.le.	0.000	0.000	spk.le.	spk.le.	0.000	0.000	0.000	0.000	0.002
Totals	36.000	4.730	17.980	36.362	20.063	13.620	13.770	10.443	15.003	16.021	22.107	16.097	35.549	20.204

Remarks.—The climatic feature of predominant interest in its practical bearing, lies in our periodical rains, which we have portrayed in the above rain-table, arranged according to the seasons. The monthly amounts prior to January, 1858, have been, for the most part, estimated and computed according to the most reliable information that can now be obtained, and are not wholly the result of our own positive measurements. It will be seen that the mean annual fall for thirteen years is above twenty inches, which would be ample for agricultural purposes, if we uniformly distributed through the rainy months of every season; but, as appears, there is a great fluctuation not only in the monthly amounts, but also in the amounts of different seasons—so great as to lead to the conclusion that the deficiency must be made up, whenever it occurs, by irrigation. The reason why the floods of the past season were greater than those of the season 1852-53, when more rain actually fell, is found in the great amount of *varm* rains at certain periods in December and January succeeding heavy snow storms, bringing down avalanches of melted snow and ice from the mountain sources of our rivers. In this way we may have a comparatively dry winter, and yet suffer from the most disastrous floods. As far as can be ascertained, the quantity of rain during the season, at Sacramento, measures from one-third to two-thirds less than that which falls on the western slope of our mountains and the higher parts of the valley.

JANUARY.

SAN FRANCISCO.—MOON'S PHASES.

Full Moon.....Jan. 4, 7 h 22 m P. M. | New Moon.....Jan. 19, 7 h 52 m A. M.  
 Last Quarter...Jan 12, 8 h 57 m P. M. | First Quarter...Jan. 44, 3 h 44 m A. M.

Day of Mth.	Day of Wk.	Summary of Events.	Sun Rises		Sun Sets.		Moon Sets.		High Water.			
			h	m	h	m	h	m	Morn.	Even.		
1	Th.	Circumcision.	7	16	4	51	4	26	8	37	11	31
2	Fri.		7	16	4	52	5	19	9	6		
3	Sat.	Fort Morgan taken, 1861.	7	16	4	53	6	7	0	6	9	46
4	S.		7	16	4	54	6	51	0	44	10	21
5	Mo.		7	16	4	56		rises.	1	9	11	17
6	Tu.	Steamship Northerner	7	16	4	57	6	46	1	51	0	1
7	W.	wrecked off Mendocino,	7	16	4	57	7	44	2	15	0	52
8	Th.	1860.	7	16	4	58	8	44	2	42	1	39
9	Fri.	Mississippi secedes, 1861.	7	16	4	59	9	42	3	3	2	33
10	Sat.		7	15	5	0	10	44	3	29	3	29
11	S.	Alabama secedes, 1861.	7	15	5	1	11	45	4	11	4	37
12	Mo.		7	15	5	2		morn.	4	48	5	59
13	Tu.		7	15	5	3	0	50	5	33	7	18
14	W.		7	15	5	4	1	58	6	18	8	32
15	Th.		7	14	5	5	3	6	7	6	9	58
16	Fri.		7	14	5	6	4	12	8	4	11	1
17	Sat.		7	14	5	7	5	15	9	1	11	57
18	S.		7	14	5	8	6	12	9	59		
19	Mo.	Georgia secedes, 1861.	7	13	5	10		sets.	0	49	11	15
20	Tu.	Battle Mill Springs, 1862.	7	13	5	11	6	54	1	18	0	4
21	W.		7	12	5	12	8	5	1	59	1	9
22	Th.		7	12	5	13	9	13	2	28	2	4
23	Fri.		7	11	5	13	10	18	2	58	3	2
24	Sat.	Louisiana secedes, 1861,	7	11	5	14	11	21	3	30	4	20
25	S.		7	10	5	16		morn.	4	9	5	35
26	Mo.		7	10	5	17	0	22	4	56	6	56
27	Tu.		7	9	5	18	1	21	5	34	8	0
28	W.		7	8	5	19	2	18	6	20	9	14
29	Th.		7	7	5	20	3	12	7	1	10	1
30	Fri.		7	6	5	21	4	3	7	54	10	52
31	Sat.	Kansas admitted, 1861.	7	5	5	23	4	49	8	41	11	29

Two-thirds less than that which falls on the western slope of our mountains and the higher parts of the valley.

## FEBRUARY.

## SAN FRANCISCO—MOON'S PHASES.

Full Moon.....Feb. 3, 2 h 15 m P. M. | New Moon.....Feb. 17, 6 h 56 m P. M.  
 Last Quarter...Feb. 11, 2 h 37 m A. M. | First Quarter...Feb. 25, 4 h 24 m A. M.

Day of Mth.	Day of W'k.	Summary of Events.	Sun		Moon		High	
			Rises	Sets.	Sets.	Water.	High	
			h m	h m	h m	Morn.	Even.	
1	S.	Texas secedes, 1861.	7 55	24 5	30	9 31	l	
2	Mo.		7 45	24 6	8	0 5s	10 12	l
3	Tu.		7 35	25 rises.		0 26s	11 0	l
4	W.		7 25	27 6	36	0 50s	0 0	l
5	Th.		7 15	28 7	35	1 24s	0 52	l
6	Fri.	Battle Fort Henry, 1862.	7 05	29 8	36	1 48s	1 31	s
7	Sat.		6 59	30 9	38	2 13	2 26	s
8	S.		6 58	31 10	42	2 36	3 27	s
9	Mo.		6 57	33 11	47	3 1	4 37	s
10	Tu.		6 56	34 morn.		3 37	5 58	s
11	W.		6 55	35 0	52	4 32	7 23	s
12	Th.		6 54	36 1	58	5 29	8 36	s
13	Fri.		6 52	37 3	1	6 36	9 46	s
14	Sat.	Saint Valentine's Day.	6 51	38 3	59	7 48	10 44	s
15	S.		6 50	39 4	50	8 56	11 31	s
16	Mo.	Vermont admitted, 1791.	6 49	40 5	34	9 57	l	
17	Tu.	Battle Roanoke Isl. 1862.	6 48	41 sets.		0 6s	11 16	l
18	W.	Jeff. Davis inaugurated,	6 47	42 6	48	0 37s	0 13	l
19	Th.	1861.	6 46	43 7	56	1 10s	1 14	l
20	Fri.		6 45	44 9	2	1 34s	1 52	l
21	Sat.		6 44	45 10	7	2 5	2 55	s
22	S.		6 43	46 11	8	2 32	3 58	s
23	Mo.		6 41	47 morn.		3 9	5 9	s
24	Tu.		6 39	48 0	7	3 58	6 24	s
25	W.	Battle Trenton, 1776.	6 38	49 1	3	4 42	7 36	s
26	Th.	Telegraphs seized, 1862.	6 37	50 1	55	5 30	8 30	s
27	Fri.		6 35	51 2	44	6 28	9 21	s
28	Sat.		6 34	52 3	27	7 24	10 12	s

LEAP YEAR.—“Every year whose number is not divisible by 4 without a remainder, consists of 365 days; every year which is so divisible, but is not divisible by 100, of 366; every year divisible by 100 but not by 400, again of 365; and every year divisible by 400, of 366.”



MARCH.

SAN FRANCISCO—MOON'S PHASES.

Full Moon... March 5, 6 h 36 m A. M. | New Moon... March 19, 6 h 27 m A. M.  
 Last Quarter, Mar. 12, 10 h 46 m A. M. | First Quarter, Mar. 27, 0 h 47 m A. M.

Day of Mth.	Day of Wk.	Summary of Events.	Sun Rises		Sun Sets.		Moon Sets.		High Water.		
			h	m	h	m	h	m	Morn.	Even.	
1	S.		6	33	5	53	4	5	8	18	10 52 s
2	Mo.		6	31	5	54	4	40	9	9	11 23 s
3	Tu.		6	30	5	55	5	12	9	55	11 45 s
4	W.	Lincoln inaugurated, '61.	6	29	5	56	5	40	10	44	
5	Th.		6	27	5	57	rises.		0	8 s	11 30 l
6	Fri.	Battle Pea Ridge, 1862.	6	26	5	58	7	30	0	26 s	0 30 s
7	Sat.		6	24	5	59	8	33	1	12	1 21 s
8	S.	Battle Hampton Roads,	6	23	6	0	9	38	1	31	2 21 s
9	Mo.	1862.	6	21	6	1	10	45	1	55	3 21 s
10	Tu.		6	20	6	2	11	51	2	21	4 33 s
11	W.		6	18	6	3	morn.		3	7	6 0 s
12	Th.		6	17	6	4	0	53	4	6	7 18 s
13	Fri.	Battle New Madrid, 1862.	6	15	6	5	1	51	5	18	8 28 s
14	Sat.	Battle Newbern, 1862.	6	14	6	6	2	43	6	30	9 32 s
15	S.		6	12	6	7	3	29	7	44	10 24 s
16	Mo.		6	10	6	8	4	9	8	50	11 6 s
17	Tu.	St. Patrick's Day.	6	9	6	9	4	44	9	52	11 36 s
18	W.		6	8	6	9	5	17	10	46	11 58 s
19	Th.		6	6	6	10	sets.		11	31	
20	Fri.		6	5	6	11	7	48	0	23	1 13 s
21	Sat.		6	3	6	12	8	51	0	43	2 9 s
22	S.		6	1	6	13	9	53	1	2	3 2 s
23	Mo.	Battle Winchester, 1862.	5	59	6	14	10	52	1	29	3 55 s
24	Tu.		5	57	6	15	11	46	2	3	4 57 s
25	W.		5	56	6	16	morn.		2	52	5 52 s
26	Th.		5	55	6	17	0	36	3	47	6 45 s
27	Fri.		5	53	6	18	1	21	4	53	7 41 s
28	Sat.		5	52	6	19	2	1	5	51	8 25 s
29	S.		5	50	6	20	2	37	6	57	9 11 s
30	Mo.		5	49	6	21	3	10	8	1	9 51 s
31	Tu.	Boston Blockaded, 1766.	5	47	6	21	3	40	8	57	10 21 s

## APRIL.

## SAN FRANCISCO—MOON'S PHASES.

Full Moon.... April 3, 7 h 59 m P. M.    New Moon.... April 17, 6 h 55 m P. M.  
 Last Quarter, April 10, 5 h 18 m P. M.    First Quarter, April 25, 7 h 58 m P. M.

Day of M <sup>th</sup> .	Day of W <sup>k</sup> .	Summary of Events.	Sun		Moon		High	
			Rises	Sets.	Sets.	Water.	Water.	
			h m	h m	h m	Morn.	Even.	
1	W.	All Fools' Day.	5 46	6 22	4 10	9 48	10 44	s
2	Th.		5 45	6 23	4 39	10 41	11 23	s
3	Fri.	Good Friday.	5 43	6 24	5 9	11 27	11 37	l
4	Sat.		5 41	6 25	rises.		0 38	s
5	S.	Easter Sunday.	5 40	6 26	8 34	0 12	1 34	s
6	Mo.	Battle Pittsburg Land-	5 39	6 27	9 41	0 34	2 29	s
7	Tu.	ing, 1862.	5 37	6 28	10 46	1 3	3 32	s
8	W.	Island No. 10 surrenders,	5 36	6 29	11 47	1 38	4 39	s
9	Th.	1862.	5 34	6 30	morn.	2 39	5 55	s
10	Fri.		5 33	6 31	0 41	3 57	7 7	s
11	Sat.	Slavery abolished D.C.'62	5 31	6 32	1 28	5 19	7 59	s
12	S.	Bombardment Fort Sum-	5 30	6 32	2 8	6 25	8 56	s
13	Mo.	ter begins, 1861.	5 29	6 33	2 45	7 42	9 44	s
14	Tu.	Fort Sumter evac'd, '1861.	5 27	6 34	3 18	8 54	10 17	s
15	W.	Call for 75,000 Volun-	5 25	6 35	3 49	9 53	10 40	l
16	Th.	teers, 1861.	5 24	6 36	4 19	10 58	10 59	l
17	Fri.		5 23	6 37	4 52	11 40	11 21	l
18	Sat.		5 22	6 38	sets.	0 47	11 43	l
19	S.		5 20	6 39	8 38		1 43	s
20	Mo.		5 19	6 40	9 34	0 8	3 2	s
21	Tu.		5 17	6 41	10 27	0 38	3 38	s
22	W.		5 16	6 42	11 14	1 17	4 15	s
23	Th.		5 15	6 43	11 55	2 12	5 0	s
24	Fri.		5 14	6 44	morn.	3 14	5 48	s
25	Sat.		5 12	6 45	0 35	4 24	6 38	s
26	S.		5 11	6 46	1 8	5 28	7 18	s
27	Mo.		5 10	6 46	1 38	6 36	8 0	s
28	Tu.	New Orleans taken, 1862.	5 9	6 47	2 8	7 39	8 35	s
29	W.		5 7	6 48	2 37	8 45	9 27	s
30	Th.		5 6	6 49	3 7	9 37	9 47	l

MAY.

SAN FRANCISCO—MOON'S PHASES.

Full Moon ..... May 8, 6 h 42 m A. M. | New Moon..... May 17, 8 h 38 m A. M.  
 Last Quarter..... May 9, 11 h 6 m P. M. | First Quarter... May 25, 0 h 37 m P. M.

P. M.  
P. M.

gh  
ter.  
  
en.

44 s  
23 s  
37 l  
38 s  
34 s  
29 s  
32 s  
39 s  
55 s  
7 s  
59 s  
56 s  
44 s  
17 s  
40 l  
59 l  
21 l  
43 l  
43 s  
2 s  
38 s  
5 s  
0 s  
8 s  
8 s  
0 s  
5 s  
7 s  
7 l

Day of Mth.	Day of Wk.	Summary of Events.	Sun Rises		Sun Sets		Moon Sets		High Water.	
			h	m	h	m	h	m	Morn.	Even.
1	Fri.		5	56	50	3	38	10	34 s	10 8 l
2	Sat.		5	46	51	4	13	11	36 s	10 36 l
3	S.	Yorktown taken, 1862.	5	36	52	rises.		0	31 s	11 5 l
4	Mo.	Battle Williamsburg, '62.	5	26	53	8	32	1	45 s	11 51 l
5	Tu.		5	06	54	9	37			2 36 s
6	W.		4	59	55	10	34	0	36 l	3 26 s
7	Th.		4	58	55	11	25	1	28 l	4 19 s
8	Fri.		4	57	56	morn.		2	31 l	5 24 s
9	Sat.		4	56	57	0	8	3	50 l	6 27 s
10	S.		4	55	58	0	46	5	13 l	7 20 s
11	Mo.		4	54	59	1	20	6	30 l	8 4 s
12	Tu.		4	53	7	0	1 52	7	40 l	8 42 l
13	W.		4	52	7	1	2 23	9	0 s	9 15 l
14	Th.	Ascension Day.	4	51	7	2	2 53	10	5 s	9 42 l
15	Fri.		4	50	7	3	3 26	11	8 s	10 3 l
16	Sat.		4	49	7	4	4 2	0	3 s	10 31 l
17	S.		4	49	7	4	sets.	0	57 s	10 55 l
18	Mo.	Arkansas secedes, 1861.	4	48	7	5	8 20	1	49 s	11 30 l
19	Tu.		4	47	7	6	9 8			2 30 s
20	W.		4	46	7	7	9 53	0	15 l	3 3 s
21	Th.		4	46	7	7	10 32	0	57 l	3 31 s
22	Fri.		4	45	7	8	11 7	1	49 l	4 3 s
23	Sat.	Battle Lewisburg, 1862.	4	44	7	9	11 38	2	50 l	4 40 s
24	S.	Alexandria captured, '61.	4	43	7	10	morn.	4	3 l	5 27 s
25	Mo.		4	43	7	11	0 8	5	8 l	6 4 s
26	Tu.		4	43	7	11	0 36	6	18 l	7 0 s
27	W.		4	42	7	12	1 5	7	15 s	7 25 l
28	Th.		4	42	7	13	1 34	8	22 s	7 56 l
29	Fri.		4	41	7	14	2 7	9	36 s	8 36 l
30	Sat.		4	41	7	15	2 44	10	41 s	9 15 l
31	S.	Battle Fair Oaks, 1862.	4	40	7	15	3 27	11	39 s	9 45 l

## JUNE.

## SAN FRANCISCO—MOON'S PHASES.

Full Moon.....June 1, 3 h 20 m P. M. | New Moon... June 15, 11 h 26 m P. M.  
 Last Quarter... June 8, 5 h 42 m A. M. | First Quarter.. June 24, 2 h 21 m A. M.  
 Full Moon.... June 30, 10 h 36 m P. M.

Day of Mth.	Day of Wk.	Summary of Events.	Sun Rises		Sun Sets		Moon Sets		High. Water.		
			h	m	h	m	h	m	Morn.	Even.	
1	Mo.	Battle Philippi, 1861.	4	40	7	16	4	18	0	37 s	10 37 l
2	Tu.		4	40	7	17	rises.		1	32 s	11 34 l
3	W.		4	39	7	18	9	17			2 18 s
4	Th.		4	39	7	18	10	5	0	30 l	3 2 s
5	Fri.		4	39	7	19	10	45	1	28 l	3 48 s
6	Sat.		4	38	7	19	11	20	2	34 l	4 44 s
7	S.	Naval Battle on Missis-	4	38	7	19	11	53	3	54 l	5 32 s
8	Mo.	issippi, 1862.	4	38	7	20	morn.		5	28 l	6 24 s
9	Tu.		4	37	7	20	0	25	6	28 l	7 16 l
10	W.		4	37	7	21	0	57	7	34 s	7 53 l
11	Th.	Battle Great Bethel, '61.	4	37	7	21	1	28	8	43 s	8 30 l
12	Fri.		4	37	7	21	2	2	9	56 s	9 0 l
13	Sat.		4	37	7	22	2	40	11	0 s	9 30 l
14	S.	American Flag establish-	4	37	7	22	3	23	11	56 s	9 52 l
15	Mo.	ed, 1777.	4	37	7	23	4	9	0	46 s	10 31 l
16	Tu.		4	37	7	23	sets.		1	31 s	11 11 l
17	W.	Battle Bunker Hill, 1775.	4	37	7	23	8	32	2	9 s	11 58 l
18	Th.		4	37	7	24	9	7			2 46 s
19	Fri.	Cumberland Gap seized,	4	38	7	24	9	40	0	40 l	2 54 s
20	Sat.	1862.	4	38	7	25	10	11	1	26 l	3 16 s
21	S.		4	38	7	25	10	38	2	22 l	3 46 s
22	Mo.		4	38	7	25	11	6	3	29 l	4 25 s
23	Tu.		4	38	7	25	11	34	4	36 l	5 18 s
24	W.		4	39	7	26	morn.		5	35 s	5 45 l
25	Th.		4	39	7	26	0	4	6	49 s	6 23 l
26	Fri.	Battle Mechanicsville, '62.	4	39	7	26	0	38	8	1 s	7 1 l
27	Sat.	Battle Gaines's Mill, '62.	4	39	7	26	1	17	9	21 s	8 8 l
28	S.	Battle Chickahominy, '62.	4	40	7	26	2	4	10	32 s	8 48 l
29	Mo.	Battle Peach Orchard, '62.	4	40	7	26	2	58	11	40 s	9 32 l
30	Tu.	Battle White Oak Swamp.	4	41	7	26	4	1	0	33 s	10 35 l

JULY.

SAN FRANCISCO—MOON'S PHASES.

Last Quarter.....July 7, 2 h 19 m P. M. | First Quarter...July 23, 1 h 22 m P. M.  
 New Moon.....July 15, 2 h 48 m P. M. | Full Moon.....July 30, 5 h 24 m A. M.

Day of M <sup>th</sup> .	Day of W <sup>ck</sup> .	Summary of Events.	Sun Rises		Sun Sets.		Moon Rises.		High Water.	High Water.
			h	m	h	m	h	m	Morn.	Even.
1	W.	Battle Turkey Bend, 1862.	4	41	7	26	rises.		1 18 s	11 30 l
2	Th.	Battle Williamsport, 1861.	4	41	7	26	8	39		2 2 s
3	Fri.		4	42	7	26	9	18	0 28 l	2 39 s
4	Sat.	Battle Malvern Hill, 1862.	4	42	7	25	9	54	1 25 l	3 14 s
5	S.		4	43	7	25	10	27	2 24 l	3 58 s
6	Mo.	Battle Buchanan, 1861.	4	43	7	25	10	59	3 34 l	4 35 l
7	Tu.		4	44	7	24	11	32	4 53 s	5 24 l
8	W.		4	44	7	24	morn.		6 14 s	6 7 l
9	Th.		4	45	7	24	0	6	7 33 s	6 45 l
10	Fri.	Battle Laurel Hill, 1861.	4	46	7	23	0	42	8 45 s	7 31 l
11	Sat.	Battle Beverly, 1861.	4	47	7	23	1	22	9 57 s	8 9 l
12	S.		4	48	7	22	2	7	11 3 s	8 53 l
13	Mo.		4	48	7	22	2	56	11 53 s	9 33 l
14	Tu.		4	49	7	22	3	49	0 31 s	10 19 l
15	W.	Battle Carracksford, '61.	4	50	7	21	sets.		1 7 s	11 1 l
16	Th.		4	50	7	21	7	43	1 35 s	11 51 l
17	Fri.		4	51	7	20	8	14		2 5 s
18	Sat.		4	52	7	20	8	42	0 35 l	1 59 s
19	S.		4	53	7	19	9	10	1 25 l	2 21 s
20	Mo.		4	54	7	19	9	37	2 13 s	2 55 l
21	Tu.	Battle Bull Run, 1861.	4	54	7	18	10	7	3 3 s	3 13 l
22	W.		4	55	7	17	10	39	4 15 s	3 49 l
23	Th.		4	56	7	16	11	14	5 28 s	4 28 l
24	Fri.		4	57	7	15	11	56	6 50 s	5 24 l
25	Sat.		4	57	7	15	morn.		8 7 s	6 13 l
26	S.		4	58	7	14	0	45	9 23 s	7 23 l
27	Mo.		4	59	7	13	1	41	10 34 s	8 36 l
28	Tu.		5	0	7	12	2	46	11 32 s	9 44 l
29	W.		5	1	7	11	3	58	0 12 s	10 38 l
30	Th.		5	1	7	10	rises.		0 54 s	11 40 l
31	Fri.		5	2	7	10	7	50		1 24 s

## AUGUST.

## SAN FRANCISCO—MOON'S PHASES.

Last Quarter... Aug. 6, 1 h 55 m A. M. | First Quarter... Aug. 21, 10 h 9 m P. M.  
 New Moon... Aug. 14, 5 h 53 m A. M. | Full Moon... Aug. 28, 0 h 45 m A. M.

Day of M <sup>th</sup> .	Day of W <sup>rk</sup> .	Summary of Events.	Sun Rises		Sun Sets		Moon Rises		High Water.	High Water.
			h	m	h	m	h	m	Morn.	Even.
1	Sat.		5	37	9	8	25	0	34	1 54 s
2	S.		5	47	8	8	58	1	30	2 15 l
3	Mo.		5	57	7	9	31	2	33 s	2 46 l
4	Tu.		5	57	6	10	6	3	36 s	3 23 l
5	W.	General Walker lands	5	67	5	10	42	4	49 s	4 12 l
6	Th.	near Truxillo, Hondur-	5	77	4	11	22	6	12 s	5 4 l
7	Fri.	ras, 1860; he assaults	5	87	3	morn.		7	30 s	5 45 l
8	Sat.	the fort and takes pos-	5	97	1	0	6	8	39 s	6 44 l
9	S.	sion Aug. 6; and	5	107	0	0	53	9	44 s	7 42 l
10	Mo.	upon the 7th Aug. pro-	5	106	59	1	44	10	40 s	8 35 l
11	Tu.	claims that he does not	5	116	58	2	38	11	23 s	9 23 l
12	W.	make war upon the peo-	5	126	56	3	33	11	57 s	10 13 l
13	Th.	ple of Honduras, but	5	136	55	4	29	0	27 s	10 55 l
14	Fri.	upon the government.	5	146	54	sets.		0	45 s	11 48 l
15	Sat.	Sept. 12th he is shot.	5	156	53	7	15			1 12 s
16	S.	10. Bat. Wilson's Creek,	5	166	52	7	44	0	33 s	1 47 l
17	Mo.	1861.	5	176	50	8	11	1	1 s	1 43 l
18	Tu.		5	186	49	8	42	1	49 s	1 59 l
19	W.		5	196	48	9	16	2	47 s	2 21 l
20	Th.		5	196	47	9	54	3	57 s	2 57 l
21	Fri.		5	206	45	10	39	5	12 s	3 46 l
22	Sat.		5	216	44	11	31	6	35 s	4 41 l
23	S.		5	226	43	morn.		7	58 s	5 58 l
24	Mo.		5	236	41	0	31	9	13 s	7 15 l
25	Tu.		5	246	40	1	38	10	20 s	8 32 l
26	W.		5	256	39	2	49	11	12 s	9 38 l
27	Th.		5	266	37	4	2	11	54 s	10 40 l
28	Fri.		5	276	36	5	14	0	25 s	11 35 l
29	Sat.		5	276	34	rises.				0 44 s
30	S.		5	286	33	7	29	C	20 l	1 9 l
31	Mo.		5	296	31	8	3	1	27 s	1 32 l

SEPTEMBER.

SAN FRANCISCO—MOON'S PHASES.

Last Quarter...Sept. 4, 4 h 59 m P. M. | First Quarter..Sept. 20, 5 h 28 m A. M.  
 New Moon....Sept. 12, 8 h 32 m P. M. | Full Moon.....Sept. 26, 9 h 52 m P. M.

Day of Mth.	Day of Wk.	Summary of Events.	Sun Rises		Sun Sets.		Moon Rises.		High Water.	High Water.
			h	m	h	m	h	m	Morn.	Even.
1	Tu.	Boone Court House captured, 1861.	5	30	6	29	8	40	2 22 <sup>s</sup>	1 57 <sup>l</sup>
2	W.		5	31	6	28	9	19	3 23 <sup>s</sup>	2 31 <sup>l</sup>
3	Th.		5	31	6	27	10	1	4 31 <sup>s</sup>	3 21 <sup>l</sup>
4	Fri.	First Congress, 1774.	5	32	6	26	10	48	5 47 <sup>s</sup>	4 15 <sup>l</sup>
5	Sat.		5	33	6	24	11	38	7 9 <sup>s</sup>	5 10 <sup>l</sup>
6	S.		5	34	6	23	morn.		8 10 <sup>s</sup>	6 12 <sup>l</sup>
7	Mo.		5	35	6	21	0	31	9 10 <sup>s</sup>	7 16 <sup>l</sup>
8	Tu.		5	35	6	20	1	26	10 4 <sup>s</sup>	8 13 <sup>l</sup>
9	W.		5	36	6	18	2	22	10 47 <sup>s</sup>	9 5 <sup>l</sup>
10	Th.		Skirmish at Clarksburg, 1861.	5	37	6	16	3	19	11 19 <sup>s</sup>
11	Fri.	5		38	6	15	4	16	11 47 <sup>s</sup>	10 40 <sup>l</sup>
12	Sat.	5		39	6	13	5	13	0 4 <sup>s</sup>	11 20 <sup>s</sup>
13	S.	Skirmish at Darnestown, 1861.	5	39	6	12	sets.			0 34 <sup>l</sup>
14	Mo.		5	40	6	10	6	47	0 10 <sup>s</sup>	0 20 <sup>l</sup>
15	Tu.		5	41	6	8	7	19	1 5 <sup>s</sup>	0 39 <sup>l</sup>
16	W.		5	42	6	7	7	56	1 58 <sup>s</sup>	0 58 <sup>l</sup>
17	Th.		5	43	6	5	8	38	2 59 <sup>s</sup>	1 33 <sup>l</sup>
18	Fri.		5	44	6	3	9	28	4 1 <sup>s</sup>	2 7 <sup>l</sup>
19	Sat.		5	44	6	2	10	24	5 23 <sup>s</sup>	3 23 <sup>l</sup>
20	S.	Surrender of Lexington, Mo., 1861.	5	45	6	1	11	26	6 40 <sup>s</sup>	4 42 <sup>l</sup>
21	Mo.		5	46	5	59	morn.		7 51 <sup>s</sup>	6 3 <sup>l</sup>
22	Tu.		5	47	5	58	0	32	8 57 <sup>s</sup>	7 23 <sup>l</sup>
23	W.	[1861. Skirmish at Lewinsville, National Fast.	5	48	5	56	1	42	9 55 <sup>s</sup>	8 41 <sup>l</sup>
24	Th.		5	49	5	54	2	53	10 39 <sup>s</sup>	9 49 <sup>l</sup>
25	Fri.		5	50	5	53	4	4	11 14 <sup>s</sup>	10 50 <sup>l</sup>
26	Sat.		5	51	5	52	5	13	11 41 <sup>l</sup>	11 59 <sup>s</sup>
27	S.		5	52	5	50	rises.		11 59 <sup>l</sup>	
28	Mo.		5	53	5	48	6	34	0 49 <sup>s</sup>	0 10 <sup>l</sup>
29	Tu.		5	53	5	47	7	13	1 36 <sup>s</sup>	0 33 <sup>l</sup>
30	W.		5	54	5	45	7	56	2 33 <sup>s</sup>	1 0 <sup>l</sup>

## OCTOBER.

## SAN FRANCISCO—MOON'S PHASES.

Last Quarter....Oct. 4, 11 h 11 m A. M. | First Quarter..Oct. 19, 11 h 56 m A. M.  
 New Moon....Oct. 12, 10 h 32 m A. M. | Full Moon.....Oct. 26, 9 h 45 m A. M.

Day of M <sup>th</sup> .	Day of W <sup>rk</sup> .	Summary of Events.	Sun	Sun	Moon	High	High	
			Rises	Sets.	Rises.	Water.	Water.	
			h	m	h	m	Morn.	Even.
1	Th.	Yankee Blade lost, 1854.	5 55	5 43	8 42	3 26	1 35	l
2	Fri.		5 56	5 42	9 33	4 29	2 28	l
3	Sat.		5 57	5 41	10 23	5 28	3 37	l
4	S.		5 58	5 39	11 18	6 35	4 38	l
5	Mo.		5 59	5 38	morn.	7 26	5 46	l
6	Tu.		6 0	5 36	0 13	8 20	6 54	l
7	W.		6 1	5 35	1 9	9 8	7 56	l
8	Th.		6 2	5 33	2 6	9 46	8 54	l
9	Fri.	Battle Santa Rosa Island,	6 2	5 32	3 4	10 18	9 49	l
10	Sat.	1861.	6 3	5 31	4 2	10 45	10 36	s
11	S.	Naval Action mouth Mis-	6 4	5 29	5 1	11 18	11 24	s
12	Mo.	issippi River, 1861.	6 5	5 28	6 3	11 34		
13	Tu.		6 6	5 26	sets.	0 21	11 21	l
14	W.		6 7	5 25	6 37	1 17	11 51	l
15	Th.	Battle Camden, 1776.	6 8	5 24	7 24	2 10	0 16	l
16	Fri.	Bat. Harpers Ferry, 1861.	6 9	5 22	8 19	3 9	1 9	l
17	Sat.	Burgoyne surrendered,	6 10	5 21	9 20	4 6	2 8	l
18	S.	1777.	6 11	5 19	10 26	5 16	3 28	l
19	Mo.	Cornwallis surr'd, 1781.	6 12	5 18	11 33	6 18	4 44	l
20	Tu.	Potomac blocka'd, 1861.	6 13	5 16	morn.	7 23	6 9	l
21	W.	Battle Ball's Bluff. Col.	6 14	5 15	0 41	8 20	7 30	l
22	Th.	Baker killed. Battle	6 15	5 14	1 49	9 11	8 47	l
23	Fri.	Fredericktown, 1861.	6 16	5 12	2 37	9 51	10 9	s
24	Sat.		6 17	5 11	4 5	10 18	11 8	s
25	S.	Completion Overland Tel-	6 18	5 10	5 11	10 43		
26	Mo.	egraph, 1861.	6 19	5 8	6 17	0 9	11 0	l
27	Tu.		6 20	5 7	rises.	1 0	11 17	l
28	W.		6 21	5 6	6 31	1 43	11 43	l
29	Th.		6 22	5 5	7 20	2 37	0 20	l
30	Fri.		6 23	5 4	8 11	3 20	1 5	l
31	Sat.	Scott retires, 1861.	6 24	5 3	9 6	4 3	2 0	l



NOVEMBER.

SAN FRANCISCO—MOON'S PHASES.

Last Quarter...Nov. 3, 7 h 24 m A. M. | First Quarter...Nov. 17, 6 h 55 m P. M.  
 New Moon...Nov. 10, 11 h 49 m P. M. | Full Moon.....Nov. 25, 0 h 51 m A. M.

A. M.  
A. M.

High  
Water.  
  
Even.

35 l  
28 l  
37 l  
38 l  
46 l  
54 l  
56 l  
54 l  
49 l  
36 s  
24 s  
  
21 l  
51 l  
16 l  
9 l  
8 l  
28 l  
44 l  
9 l  
30 l  
47 l  
9 s  
8 s  
  
0 l  
17 l  
43 l  
20 l  
5 l  
0 l

Day of Mth.	Day of Wk.	Summary of Events.	Sun	Sun	Moon	High	High
			Rises	Sets.	Rises.	Water.	Water.
			h	m	h	m	Even.
1	S.		6 25	5 2	10 2	4 48 s	3 8 l
2	Mo.		6 26	5 1	10 58	5 42 s	4 14 l
3	Tu.		6 27	5 0	11 54	6 28 s	5 26 l
4	W.	Fort Erie taken, 1814.	6 28	4 59	morn.	7 16 s	6 28 l
5	Th.		6 29	4 58	0 50	7 52 s	7 38 l
6	Fri.		6 30	4 57	1 46	8 34 s	8 33 s
7	Sat.	Battle Port Royal, 1861.	6 31	4 56	2 45	9 15 l	9 35 s
8	S.	Battle Belmont, 1861.	6 32	4 55	3 45	9 45 l	10 36 s
9	Mo.	Mason and Slidell cap- tured, 1861.	6 33	4 54	4 48	10 10 l	11 32 s
10	Tu.		6 35	4 53	5 53	10 32 l	
11	W.		6 37	4 52	sets.	0 22 s	10 28 l
12	Th.		6 38	4 52	6 5	1 27 s	11 27 l
13	Fri.		6 38	4 51	7 10	2 16 s	0 18 l
14	Sat.		6 39	4 50	8 16	3 3 s	1 15 l
15	S.		6 40	4 49	9 25	3 49 s	2 15 l
16	Mo.	Boston Tea Party, 1773.	6 41	4 48	10 34	4 45 s	3 31 l
17	Tu.		6 42	4 47	11 42	5 48 s	4 58 l
18	W.	Fort Lee evacuated, 1776.	6 43	4 47	morn.	6 45 s	6 21 l
19	Th.		6 44	4 46	0 49	7 36 s	7 40 l
20	Fri.		6 45	4 46	1 55	8 16 l	8 34 s
21	Sat.		6 46	4 45	3 0	9 6 l	9 56 s
22	S.		6 47	4 45	4 4	9 38 l	11 4 s
23	Mo.		6 48	4 44	5 8	10 4 l	
24	Tu.		6 49	4 43	6 10	0 4 s	10 25 l
25	W.		6 50	4 43	rises.	0 51 s	10 56 l
26	Th.		6 51	4 43	6 3	1 50 s	11 20 l
27	Fri.		6 52	4 42	6 56	2 20 s	0 0 l
28	Sat.		6 53	4 42	7 52	2 58 s	0 44 l
29	S.		6 54	4 42	8 48	3 32 s	1 35 l
30	Mo.		6 55	4 42	9 44	4 9 s	2 36 l

## DECEMBER.

## SAN FRANCISCO—MOON'S PHASES.

Last Quarter . . . . . Dec. 3, 4 h 4 m A. M. | First Quarter . . Dec. 17, 3 h 36 m A. M.  
 New Moon . . . . . Dec. 10, 0 h 13 m P. M. | Full Moon . . . . . Dec. 24, 6 h 40 m P. M.

Day of Mth.	Day of W'k.	Summary of Events.	Sun Rises		Sun Sets.		Moon Rises.		High Water.			
			h	m	h	m	h	m	Morn.	Even.		
1	Tu.	Siege Quebec, 1775.	6	56	4	41	10	40	4	50 s	3	29 l
2	W.		6	57	4	41	11	36	5	29 s	4	52 l
3	Th.		6	58	4	41	morn.		6	16 s	5	56 l
4	Fri.		6	59	4	41	0	33	6	52 s	6	51 s
5	Sat.		7	0	4	41	1	30	7	33 l	8	4 s
6	S.		7	1	4	41	2	31	8	14 l	9	13 s
7	Mo.		7	2	4	41	3	33	8	47 l	10	22 s
8	Tu.		7	3	4	41	4	38	9	22 l	11	22 s
9	W.		7	4	4	41	5	43	9	56 l		
10	Th.		7	5	4	41	6	48	0	20 s	10	20 l
11	Fri.		7	6	4	42	sets.		1	11 s	11	13 l
12	Sat.		7	6	4	42	7	8	2	0 s	0	12 l
13	S.		7	7	4	42	8	21	2	44 s	1	10 l
14	Mo.	Battle Alleghany Camp, 1861.	7	8	4	43	9	32	3	28 s	2	14 l
15	Tu.		7	9	4	43	10	41	4	18 s	3	28 l
16	W.		7	9	4	44	11	48	5	7 s	4	43 l
17	Th.	7	10	4	44	morn.		6	2 l	6	20 s	
18	Fri.	Battle Point of Rocks.	7	10	4	44	0	54	6	43 l	7	33 s
19	Sat.		7	11	4	44	1	57	7	23 l	8	49 s
20	S.	South Carolina secedes, 1860. Battle Draines- ville, 1861.	7	12	4	45	3	0	8	5 l	10	5 s
21	Mo.		7	12	4	45	4	2	8	40 l	11	6 s
22	Tu.		7	12	4	46	5	0	9	15 l		
23	W.		7	13	4	46	5	55	0	9 s	9	42 l
24	Th.		7	13	4	47	6	45	0	42 s	10	15 l
25	Fri.		7	14	4	47	rises.		1	13 s	11	7 l
26	Sat.		7	14	4	48	6	39	1	55 s	11	50 l
27	S.		7	15	4	48	7	34	1	24 s	0	40 s
28	Mo.	Banks suspended, 1861.	7	15	4	49	8	29	2	54 s	1	26 s
29	Tu.		7	15	4	50	9	26	3	16 s	2	19 s
30	W.	Mason and Slidell given up, 1861.	7	15	4	50	10	22	3	43 s	3	20 s
31	Th.		7	16	4	51	11	19	4	14 s	4	17 s

# NOTABILIA OF THE FLOODS OF 1861-'62.

BY THOMAS ROWLANDSON, F. G. S. L.

## METEOROLOGY OF THE UNITED STATES AND TERRITORIES ON THE PACIFIC.

THE regions bordering on the equator are the hottest on the earth, owing to the sun being nearest to their zenith; from which to the poles, the temperature diminishes, other things being equal, proportionally as these points are approached. Owing to this circumstance, an upper current is found constantly flowing from the equator to the two poles, and a lower one from the poles to the equator; the latter becoming heated, ascends and returns toward the extremities of the terrestrial axes.

As the diameters of the parallel circles diminish as they recede from the equator, and as all parts situated in the same meridian make a complete revolution round the axis of the earth in twenty-four hours, it follows that they move with a velocity much greater as the points are nearer to the equatorial line. In the northern hemisphere, as the upper and heated atmosphere proceeds toward the north, it gets more and more in advance of the earth's rotatory motion; the combination of this motion from the west toward the east, combined with the original direction from south to north, occasions a southwest wind.

Within the torrid zone, a considerable portion of the heat transmitted by the rays of the sun is absorbed by the waters of the ocean, occasioning an immense evaporation, and consequently lowering the temperature of that portion of the earth. The rarefied air of the torrid zone, charged with moisture, becomes gradually cooled on passing into a higher latitude, and consequently condensed, thus giving rise to clouds and eventually to rain; contem-

A. M.  
P. M.

igh  
ater.

en.

29 l  
52 l  
56 l  
51 s  
4 s  
13 s  
22 s  
22 s

20 l  
13 l  
12 l  
10 l  
14 l  
28 l  
43 l  
20 s  
33 s  
49 s  
5 s  
6 s

42 l  
15 l  
7 l  
50 l  
40 s  
26 s  
19 s  
20 s  
17 s

poraneously with this condensation, whether exhibited in the form of cloud, mist, or rain, heat is evolved; a more equable temperature is thus given to the various parts of the earth. Such are the chief laws which regulate climate; but they more correctly apply to what may be termed oceanic climate. Considerable variations occur when high mountain ranges or extended plains, singly or conjointly, contribute to change the normal conditions. In California both these circumstances are found, as well as others, which have an important bearing on its climate; one of the principal of which is, the immense current of moisture and saturated air which flows from the tropics over the Gulf of California and the low-lying coast of Sonora, &c., into the great plain between the Sierra Nevada and the Rocky Mountains. In this way the greater part of the moisture-laden winds from the equator is deflected from California, as our valleys becoming heated usually give rise to a direct west wind, which, although charged with moisture, as evidenced by the great fog banks daily seen on the coast range, is speedily dissipated on entering into the warmer atmosphere found within the valleys which lie between the coast range and the Sierra Nevada. The reverse of this takes place when a southerly wind blows, especially those ranging from southeast to southwest; in such cases a warm, saturated atmosphere invades a comparatively cold one, then rain is precipitated; and this is particularly seen in the torrent-like character of the rain storms which are witnessed on the Sierra Nevada, from Mariposa to the Tejon Pass. Unfortunately, no record has ever been kept of the rain-fall in this region; in some parts it must have been enormous, probably more than 200 inches perpendicular for the entire wet season of six months. A correspondent of one of the San Francisco papers, writing from Visalia, and alluding to lumber, states as follows:

“The latter article is rather scarce here just now, owing to the destruction of all the saw mills by the floods, which seem to have been of a terrific nature on the foot-hills composing the lumber region. From Mr. Thomas, who with his brother lost two mills, I learn that the water in many of the ravines rose to a perpendicular

height of seventy feet, and that hundreds of immense pines, being uprooted, were so ground up that they reached the plains as fine as saw-dust. A huge boiler from one of their mills was carried many miles, and most of the massive iron works have never since been seen."

Whilst it seldom rains in Lower California, in Oregon and Washington Territory tremendous rains occur, and the ordinary rainy season commences sooner and terminates later, both in the sister State and the northern Territory; in fact, the northern portion of California, so far as rain is concerned, possesses a not dissimilar climate to that of Oregon. When the northeast winds bring rain, it is probable that the northeast parts of California are deluged with heavier rains than the sister State or Washington Territory. No return nor any estimate has been made of the rain-fall last year in Washington Territory, but general rumor has described the fall as having been very heavy. Perhaps, on the average, a greater fall took place there, than in either Oregon or California; though probably in no place so low or high as that of some localities in the latter State, where, doubtless, the extremes have occurred, the lowest probably being on the plains of the Sacramento and San Joaquin, and the highest at about 5,000 feet elevation above the level of the sea, on the Sierra Nevada, lying westwardly from the line of Mariposa to the Tejon Pass.

The great plain and morass watered by the Sacramento and San Joaquin, is the recipient of all the waters which fall upon an area whose extent is equal very nearly to that of England proper, and in geographical position appears to be placed, when taken in connection with the southern counties, as intermediate between an extremely dry (Lower California) and an extremely wet country, the latter being composed of the northern counties of California and the United States Territories to the north. It may easily be conceived that, from this peculiar position, the amount of aridity or humidity between any given years may be exceedingly discrepant. Thus a tradition exists among the Indians, that during one year not a drop of rain fell in central California, whilst the con-

verse of this is also reported, namely, that heavier rains and floods than have been witnessed during 1861-'62, have been known. The truth of the latter is greatly corroborated by the fact, that marks exist on trees, growing in the San Joaquin valley, showing that a former flood had been fully six feet higher. Mr. Robert B. Randal, of Crescent City, has kindly informed me "that the first flood (1861-'62) was some forty feet higher than the usual stages of water at Bradford's Ford on Smith River. From the bank at that place, the ground has a gradual rise in a northerly direction, and was overflowed a mile or more; from this high-water mark, and a quarter of a mile in the same direction, are several drift logs, evidently deposited by a former and still higher flood. \* \* \* The Indians have it that this former flood occurred about forty years since;"—possibly contemporaneous with that, the evidences of which are still to be witnessed in the San Joaquin valley. The latter fact has been attempted to be explained away as imperfect evidence, and attributable to the growth of the trees; this, however, is a fallacy, because trees grow by cellular elongation, and the addition of new cells.

According to the rain-gauge kept by Dr. Ayres, near Stockton and Clay Streets, San Francisco, for the season 1861-'62, the fall amounted to 40.674 inches; the one kept by Mr. Tennent indicated 49.27 inches, and the one observed by Dr. Logan, at Sacramento, showed 35.549 inches for the same period; while at Fort Gaston, Hoopa Valley, Klamath County, according to the published statement of Dr. C. A. Kirkpatrick, the fall from Sept., 1861, to June 18th, 1862, amounted to 129.16 inches. Dr. Logan has further advised me, that according to the observations of W. A. Bigoli, of Red Dog, Nevada, there fell for twenty-four hours ending 9 A. M., Jan. 10th, 5.82 inches; for twenty-four hours ending at the same period of the day on Jan. 11th, 5.50 inches were collected in the rain-gauge; from which, and the amount of snow which was observed on the Big Tree Road, it is a fair inference that at least an average of four inches of rain fell within the great central watershed of California. For, according to the published statement of

Mr. Richy, from observations made four miles west of the Sierra Nevada, on the Big Tree Road :

1862.			
Jan. 5.	Amount of snow in inches.	.....	14
" 6.	" " "	.....	14
" 7.	" " "	.....	2
" 8.	" " "	.....	4
" 9.	" " "	.....	.84

The total fall of snow from Nov. 11, 1861, to March 23, 1862, being 50 feet 2 inches.

Dr. Logan remarks that, on the occasion of the first inundation at Sacramento, on Dec. 7th, 1861, "It commenced raining at 12 M., and ended at 9 A. M. on the 9th; amount in inches, 2.570; the flood commenced at 10 A. M. of the 9th Dec., and at 10 P. M. had reached 2 feet 6 inches in my office; by daylight it had all subsided. At the second inundation, on Jan. 5th, 1862, rain commenced at 10 A. M. and ended at 1½ A. M. on the 6th; during that interval there fell 2.690 inches. On Jan. 8th, rain commenced at 11 A. M. and ended at 7 A. M. on the 10th; between which periods there fell 2.840 inches. On January 10th the flood reached my floor at 2 P. M., and at 8 P. M. came to a stand, at 3 feet 11 inches above my floor. The Sacramento River rose during this night to 24 feet above low-water mark. On the 14th, the water had receded from my floor."

There are two circumstances which will almost invariably be found the accompaniments of extremely heavy floods, namely, that of occurring early in the season, previous to the early fallen snow on the mountains having become hardened and compact—in the former state being more easily percolated, and consequently dissolved by warm rains; and secondly, the direction of the winds being continuous for some time from the southeast to southwest, by which means the tidal waters of the Bay of San Francisco become elevated beyond their normal condition, and to that extent impede the outflow. At the first flood, the former cause was the

chief one; at the second one, each cause had its influence. A slight reflection, however, will convince any one acquainted with these subjects, that all these phenomena will in future, as we have witnessed in the past, be likely to be coincident with great floods that may occur hereafter; in fact, may rather be viewed as their cause, instead of an accidental accompaniment, and should, consequently, in any suggested palliations or remedies, be taken into calculation as a constant element. From tradition, it would appear that we may anticipate a flood once in about eight years, or twelve in a century; including in the latter number, about three more than usual heavy ones, an estimate which is in a great measure justified by the geographical position of California.

Assuming the entire water-shed drained through the Straits of Carquinez as occupying an area equal to 50,000,000 square miles, and that the rain-fall averaged over the entire area a depth equal to four inches in twenty-four hours—and for some days in January last it certainly must have exceeded that amount—it would be equal to 5,377,785 cubic feet per second, or four times the highest gauge ever made of the Mississippi at its highest floods. The whole of this immense volume has no outlet, excepting a passage not greater than 300,000 feet sectional area, with the further disadvantage that this outlet is subjected to tidal influence. Under such circumstances, that the low-lying country to the east of Carquinez should become inundated, and that for a long period, is not surprising.

The inundation thus caused, extended over probably more than 6,000,000 acres; the remedy for which evil can only be sought in mountain impoundage, for which purpose the physical character of the district surrounding the great central valley affords singularly great facilities, and in positions remarkably favorable for the utilization of the proposed imprisoned waters for mining, manufacturing, and irrigating purposes, which, if placed under proper regulations, and combined with a judicious improvement of the lower Sacramento and San Joaquin, these rivers could, at no great expense, be made susceptible of floating an ocean going steamer to Sacramento and Stockton. The arrangements made for leveeing



the swamp lands under the existing law, may be sufficiently effective during small floods; but should the same policy be pursued over any considerable area, it will be found to aggravate the evil, and the first large rain-fall will demonstrate its insufficiency. It will be for the Legislature to determine, whether the balance of the swamp land fund should be frittered away in fruitless and petty expedients, or form the nucleus of a fund, to be expended in permanently shielding the low lands from the disastrous consequences of future floods, and at the same time greatly enlarging the general productive powers of the State.

Among other curious phenomena connected with the late floods, was the fact of considerable breadths of tulé floating in the bay, on the surface of which there was generally found a number of land snakes, some of which floated into the Pacific, others got landed under the wharves, and for a long time after the floods had in a great measure subsided, numerous snakes were to be found about the wharves of San Francisco. Most singular of all, however, was the fact that the bay fishermen frequently caught fresh-water fish in the bay; for from two to three months, the surface portion of the entire waters of the Bay of San Francisco consisted of fresh water, to the depth of from eighteen to twenty-four inches. Dr. W. O. Ayres gave to the California Academy of Science the following list of fish so found:—*Archoplitis interruptus*, *Catostomus occidentalis*, *Catostomus labiatus*, *Orthodon microlepidotus*, *Algausea formosa*, *Laomia compressa*, *Ptychocheilus grandis*, *Mylopharodon robustus*.

The oysters placed on oyster-beds fattened and died; mussels became fresh and flavorless, but, as far as my observation went, did not perish. At the Golden Gate, for nearly a fortnight, the stream on the surface was continuously flowing toward the Pacific, composed entirely of fresh water, the tide not affecting the surface flow, and the water was brackish at the Farallone Islands.

## UNITED STATES.

The UNITED STATES of AMERICA contains an estimated area of 3,250,000 square miles. Its surface embraces about one-third of North America, and about one-twentieth of the land of the whole earth. Its greatest length from east to west is about 3,000 miles, and its greatest breadth from north to south, 1,700 miles. It has a frontier line of about 10,000 miles, of which 3,500 miles is along the Atlantic coast and Gulf of Mexico, and 1,620 miles on the Pacific Ocean and Straits of Juan de Fuca.

### I. PRESIDENTS OF THE UNITED STATES,

FROM THE ADOPTION OF THE CONSTITUTION.

*Term commenced. Term ended.*

- |                         |            |                |               |
|-------------------------|------------|----------------|---------------|
| 1. George Washington,   | Virginia,  | Apr. 30, 1789, | Mar. 4, 1797. |
| 2. John Adams,          | Mass.,     | Mar. 4, 1797,  | Mar. 4, 1801. |
| 3. Thomas Jefferson,    | Virginia,  | Mar. 4, 1801,  | Mar. 4, 1809. |
| 4. James Madison,       | Virginia,  | Mar. 4, 1809,  | Mar. 4, 1817. |
| 5. James Monroe,        | Virginia,  | Mar. 4, 1817,  | Mar. 4, 1825. |
| 6. John Quincy Adams,   | Mass.,     | Mar. 4, 1825,  | Mar. 4, 1829. |
| 7. Andrew Jackson,      | Tenn.,     | Mar. 4, 1829,  | Mar. 4, 1837. |
| 8. Martin Van Buren,    | N. Y.,     | Mar. 4, 1837,  | Mar. 4, 1841. |
| 9. Wm. Henry Harrison,* | Ohio,      | Mar. 4, 1841,  | Apr. 4, 1841. |
| 10. John Tyler,         | Virginia,  | Apr. 4, 1841,  | Mar. 4, 1845. |
| 11. James K. Polk,      | Tenn.,     | Mar. 4, 1845,  | Mar. 4, 1849. |
| 12. Zachary Taylor,*    | Louisiana, | Mar. 4, 1849,  | July 9, 1850. |
| 13. Millard Fillmore,   | N. Y.,     | July 9, 1850,  | Mar. 4, 1853. |
| 14. Franklin Pierce,    | N. H.,     | Mar. 4, 1853,  | Mar. 4, 1857. |
| 15. James Buchanan,     | Penn.,     | Mar. 4, 1857,  | Mar. 4, 1861. |
| 16. Abraham Lincoln,    | Illinois,  | Mar. 4, 1861.  |               |

\* Died in Office.

TABLE I.—STATE GOVERNMENTS.

STATES.	CAPITALS.	GOVERNORS.	TERM EXPIRES.	SAL-ARY.
Alabama .....	Montgomery .....		Dec. 1863..	\$4,000
Arkansas .....	Little Rock .....		Nov. 1864..	2,500
California .....	Sacramento .....	Leland Stanford .....	Jan. 1864..	7,000
Connecticut. }	Hartford and } New Haven }	Wm. A. Buckingham .....	May, 1863..	1,000
Delaware .....	Dover .....		Jan. 1867..	1,333
Florida .....	Tallahassee .....		Oct. 1865..	1,500
Georgia .....	Milledgeville .....		Nov. 1863..	4,000
Illinois .....	Springfield .....	Richard Yates .....	Jan. 1865..	1,500
Indiana .....	Indianapolis .....	Oliver P. Morton .....	Jan. 1865..	1,300
Iowa .....	Des Moines .....	Samuel J. Kirkwood .....	Jan. 1864..	1,000
Kansas .....	Topeka .....			
Kentucky .....	Frankfort .....		Sept. 1863..	2,500
Louisiana .....	Baton Rouge .....		Jan. 1864..	4,000
Maine .....	Augusta .....		Jan. 1864..	1,500
Maryland .....	Annapolis .....	Aug. W. Bradford .....	Jan. 1866..	3,600
Massachusetts.	Boston .....	John A. Andrew .....	Jan. 1864..	2,500
Michigan .....	Lansing .....		Jan. 1865..	1,500
Minnesota .....	St. Paul .....	Alexander Ramsey .....	Jan. 1864..	2,500
Mississippi.	Jackson .....		Nov. 1863..	4,000
Missouri.	Jefferson City.	Hamilton R. Gamble .....	Dec. 1864..	2,000
New Hampshire	Concord .....	Nathaniel S. Berry .....	June 1863..	1,000
New Jersey .....	Trenton .....		Jan. 1866..	1,800
New York .....	Albany .....	Horatio Seymour .....	Jan. 1865..	4,000
North Carolina.	Raleigh .....	Edward Stanley* .....	Jan. 1865..	3,000
Ohio .....	Columbus .....	David Todd .....	Jan. 1864..	1,800
Oregon .....	Salem .....	Addison C. Gibbs .....	Sept. 1866..	1,500
Pennsylvania..	Harrisburg .....	Andrew G. Curtin .....	Jan. 1864..	3,500
Rhode Island }	Providence & } Newport .....	William Sprague .....	May 1863..	400
South Carolina.	Columbia .....		Dec. 1864..	3,800
Tennessee .....	Nashville .....	Andrew Johnson* .....	Oct. 1863..	3,000
Texas .....	Austin .....		Dec. 1863..	3,000
Vermont .....	Montpelier .....	Frederick Holbrook .....	Oct. 1863..	1,000
Virginia .....	Richmond .....	Francis H. Pierpont .....	Jan. 1864..	5,000
Wisconsin .....	Madison .....	John H. Saloman .....	Dec. 1863..	1,250

TERRITORIES.

Arizona .....		J. R. West* .....		
Colorado .....	Golden City .....	William Gilpin .....		1,500
Dakota .....	Yankton .....	William Jayne .....		1,500
Nebraska .....	Omaha City .....	Alvin Saunders .....		2,500
Nevada .....	Carson City .....	James W. Nye .....		1,500
New Mexico.	Santa Fé .....	Henry Connelly .....		3,000
Utah .....	Great Salt } Lake City. }	Stephen C. Harding .....		2,500
Washington .....	Olympia .....	William Pickering .....		3,000

\* Military Governors.

TABLE II.—EXTENT, POPULATION, ELECTIONS, &amp;c.

STATES.	SQUARE MILES.	POPULATION. 1860.	GENERAL ELECTION.	LEGISLATURE MEETS.
Alabama .....	50,722	964,296	1st Mon. Aug. ....	2d Mon. Nov., <i>bienn.</i>
Arkansas .....	52,198	435,427	1st Mon. Aug. ....	1st Mon. Nov., <i>bienn.</i>
California .....	188,981	880,016	1st Wed. Sept. ....	1st Mon. Jan., <i>bienn.</i>
Connecticut .....	4,674	460,151	1st Mon. April. ....	1st Wed. May, <i>annu.</i>
Delaware .....	2,120	112,218	2d Tues. Nov. ....	1st Tues. Jan., <i>bienn.</i>
Florida .....	59,268	140,489	1st Mon. Oct. ....	4th Mon. Nov., <i>bienn.</i>
Georgia .....	58,000	1,057,829	1st Mon. Oct. ....	1st Mon. Nov., <i>annu.</i>
Illinois .....	55,405	1,711,758	Tu. af. 1st Mon. Nov.	2d Mon. Jan., <i>bienn.</i>
Indiana .....	33,809	1,350,941	2d Tues. Oct. ....	— Jan., <i>bienn.</i>
Iowa .....	50,914	674,948	2d Tues. Oct. ....	2d Mon. Jan., <i>bienn.</i>
Kansas .....	78,418	107,110	.....	.....
Kentucky .....	37,680	1,155,718	1st Mon. Aug. ....	1st Mon. Dec., <i>bienn.</i>
Louisiana .....	41,255	709,290	1st Mon. Nov. ....	3d Mon. Jan., <i>annu.</i>
Maine .....	81,766	628,276	2d Mon. Sept. ....	1st Wed. Jan., <i>annu.</i>
Maryland .....	11,124	687,084	1st Wed. Nov. ....	1st Wed. Jan., <i>bienn.</i>
Massachusetts .....	7,800	1,281,065	Tu. af. 1st Mon. Nov.	1st Wed. Jan., <i>annu.</i>
Michigan .....	56,243	749,112	Tu. af. 1st Mon. Nov.	1st Wed. Jan., <i>bienn.</i>
Minnesota .....	95,274	172,022	2d Tues. Oct. ....	— Jan., <i>annu.</i>
Mississippi .....	47,156	791,396	1st Mon. Oct. ....	1st Mon. Nov., <i>bienn.</i>
Missouri .....	67,880	1,182,317	1st Mon. Aug. ....	Last Mon. Dec., <i>bienn.</i>
New Hampshire .....	9,280	326,072	2d Tues. March. ....	1st Wed. June, <i>annu.</i>
New Jersey .....	8,320	672,081	Tu. af. 1st Mon. Nov.	2d Tues. Jan., <i>annu.</i>
New York .....	47,000	3,880,735	Tu. af. 1st Mon. Nov.	1st Tues. Jan., <i>annu.</i>
North Carolina .....	50,704	992,667	1st Thurs. Aug. ....	3d Mon. Nov., <i>bienn.</i>
Ohio .....	39,964	2,389,599	2d Tues. Oct. ....	1st Mon. Jan., <i>bienn.</i>
Oregon .....	102,606	52,464	1st Mon. June. ....	2d Mon. Sept., <i>bienn.</i>
Pennsylvania .....	46,000	2,906,370	2d Tues. Oct. ....	1st Tues. Jan., <i>annu.</i>
Rhode Island .....	1,306	174,621	1st. Wed. April. ....	May and Oct., <i>annu.</i>
South Carolina .....	29,895	708,812	2d Mon. Oct. ....	4th Mon. Nov., <i>annu.</i>
Tennessee .....	45,600	1,109,847	1st Thurs. Aug. ....	1st Mon. Oct., <i>bienn.</i>
Texas .....	237,504	602,432	1st Mon. Aug. ....	— Dec., <i>bienn.</i>
Vermont .....	10,212	815,116	1st Tues. Sept. ....	2d Thurs. Oct., <i>annu.</i>
Virginia .....	61,352	1,596,079	4th Thurs. May. ....	1st Mon. Dec., <i>bienn.</i>
Wisconsin .....	53,924	775,873	1st Thurs. Nov. ....	1st Mon. Jan., <i>annu.</i>
Dist. Columbia .....	60	75,076	.....	.....

## TERRITORIES.

Arizona .....	Included in New Mexico.		
Colorado .....	105,818	34,197	.....
Dakota .....	318,128	4,839	.....
Nebraska .....	122,007	28,836	.....
Nevada .....	62,314	6,803	1st Tues. Sept. ....
New Mexico .....	243,063	93,541	.....
Utah .....	128,885	40,295	.....
Washington .....	176,141	11,548	2d Mon. July. ....
			1st Mon. Dec., <i>annu.</i>

## II. EXECUTIVE GOVERNMENT.

The NINETEENTH PRESIDENTIAL TERM of four years, since the establishment of the Constitution, began on the 4th of March, 1861, and will expire on the 4th of March, 1865.

			<i>Salary.</i>
Abraham Lincoln,	Illinois,	President,	\$25,000
Hannibal Hamlin,	Maine,	Vice-President,	8,000
The Cabinet hold office at the will of the President.			
William H. Seward,	New York,	Secretary of State,	\$8,000
Salmon P. Chase,	Ohio,	Secretary of the Treasury,	8,000
Edwin M. Stanton,	Penn.,	Secretary of War,	8,000
Gideon Welles,	Conn.,	Secretary of the Navy,	8,000
Caleb B. Smith,	Indiana,	Secretary of the Interior,	8,000
Montgomery Blair,	Maryland,	Postmaster General,	8,000
Edward Bates,	Missouri,	Attorney General,	8,000

## III. CONGRESS.

The CONGRESS OF THE UNITED STATES consists of a Senate and House of Representatives, and convenes annually on the first Monday of December.

The SENATE is composed of two members from each State, which are chosen by the Legislatures of the several States, for six years. The Vice-President of the United States is *ex officio* President of the Senate.

The HOUSE OF REPRESENTATIVES is composed of members elected by the people for two years, each member representing a District containing (approximately) 120,000 inhabitants. The Speaker is chosen by the House from among the members thereof.

The COMPENSATION of Members of Congress is \$3,000 per annum, and mileage at the rate of \$8 for every 20 miles of travel by the usual route, in going to, and returning from the seat of Government. The pay of the presiding officers of both Houses is \$6,000 per annum.

Each CONGRESSIONAL TERM is composed of the Sessions of two years, commencing with the first and third year of each Presidential term.

XXXVII<sup>TH</sup> CONGRESS.

1st (Extra) Session commenced July 4th, 1861.

2d (1st Regular) Session commenced Dec. 2d, 1861.

3d (2d Regular) Session commenced Dec. 1st, 1862.

MEMBERS OF THE THIRD SESSION OF THE XXXVII<sup>TH</sup> CONGRESS.

## SENATE.

HANNIBAL HAMLIN, of Maine, *President, ex officio.*  
JOHN W. FORNEY, of Pennsylvania, *Secretary.*

[The figures opposite each Senator's name denote the year when his term expires.]

ALABAMA.		FLORIDA.	
(Vacancy),	1865	(Vacancy),	1863
(Vacancy),	1867	(Vacancy),	1867
ARKANSAS.		GEORGIA.	
(Vacancy),	1865	(Vacancy),	1865
(Vacancy),	1867	(Vacancy),	1867
CALIFORNIA.		ILLINOIS.	
Milton S. Latham,	1863	O. C. Browning,	1865
James A. McDougall,	1867	Lyman Trumbull,	1867
CONNECTICUT.		INDIANA.	
James Dixon,	1863	Joseph A. Wright,	1863
Lafayette S. Foster,	1867	Henry S. Lane,	1867
DELAWARE.		IOWA.	
James A. Bayard,	1863	James W. Grimes,	1865
Willard Saulsbury,	1865	James Harlan,	1867

	KANSAS.		NEW YORK.	
	James H. Lane,	1865	Preston King,	1863
	S. C. Pomeroy,	1867	Ira Harris,	1867
	KENTUCKY.		NORTH CAROLINA.	
	Lazarus W. Powell,	1865	(Vacancy),	1865
	Garret Davis,	1867	(Vacancy),	1867
	LOUISIANA.		OHIO.	
	(Vacancy),	1865	Benjamin F. Wade,	1863
	(Vacancy),	1867	John Sherman,	1867
	MAINE.		OREGON.	
	Lot M. Morrill,	1863	Benjamin F. Harding,	1865
	Wm. Pitt Fessenden,	1865	George W. Nesmith,	1867
	MARYLAND.		PENNSYLVANIA.	
	Anthony Kennedy,	1863	David Wilmot,	1863
	James A. Pearce,	1867	Edgar Cowan,	1867
	MASSACHUSETTS.		RHODE ISLAND.	
	Charles Sumner,	1863	Samuel G. Arnold,	1863
	Henry Wilson,	1865	Henry B. Anthony,	1865
	MICHIGAN.		SOUTH CAROLINA.	
	Zachariah Chandler,	1863	(Vacancy),	1865
	Jacob M. Howard,	1865	(Vacancy),	1867
	MINNESOTA.		TENNESSEE.	
	Henry M. Rice,	1863	Andrew Johnson,	1863
	Morton S. Wilkinson,	1865	—————,	1865
	MISSISSIPPI.		TEXAS.	
	(Vacancy),	1863	(Vacancy),	1863
	(Vacancy),	1865	(Vacancy),	1865
	MISSOURI.		VERMONT.	
	John B. Henderson,	1863	Solomon Foot,	1863
	Robert S. Wilson,	1867	Jacob Collamer,	1867
	NEW HAMPSHIRE.		VIRGINIA.	
	John P. Hale,	1863	W. B. Willey,	1863
	Daniel Clark,	1867	James S. Carlisle,	1865
	NEW JERSEY.		WISCONSIN.	
	Richard S. Field,	1863	James R. Doolittle,	1863
	John C. Ten Eyck,	1865	Timothy O. Howe,	1867

## HOUSE OF REPRESENTATIVES.

GALUSHA A. GROW, of Pennsylvania, *Speaker*.EMERSON ETHERIDGE, of Tennessee, *Clerk*.

[The asterisk is affixed to members of the last Congress.]

## ALABAMA.

[7 vacancies.]

## ARKANSAS.

[2 vacancies.]

## CALIFORNIA.

- |                      |               |
|----------------------|---------------|
| 1. Aaron A. Sargent. | 3. F. F. Low. |
| 2. Thomas G. Phelps. |               |

## CONNECTICUT.

- |                      |                        |
|----------------------|------------------------|
| 1. Dwight Loomis.*   | 3. Alfred A. Burnham.* |
| 2. James E. English. | 4. Geo. C. Woodruff.   |

## DELAWARE.

1. Geo. P. Fisher.

## FLORIDA.

[1 vacancy.]

## GEORGIA.

[8 vacancies.]

## ILLINOIS.

- |                         |                        |
|-------------------------|------------------------|
| 1. Elihu B. Washburne.* | 6. Anthony L. Knapp.   |
| 2. Isaac N. Arnold.     | 7. James C. Robinson.* |
| 3. Owen Lovejoy.*       | 8. Phillip B. Fouke.*  |
| 4. Wm. Kellogg.*        | 9. William J. Allen.   |
| 5. Wm. A. Richardson.   |                        |

## INDIANA.

- |                       |                        |
|-----------------------|------------------------|
| 1. John Law.          | 7. Daniel W. Vorhees.* |
| 2. James A. Cravens.  | 8. Albert S. White.    |
| 3. Wm. M. Dunn.*      | 9. Schuyler Colfax.    |
| 4. Wm. S. Holman.*    | 10. William Mitchell.  |
| 5. Geo. W. Julian.    | 11. J. P. C. Shanks.   |
| 6. Albert G. Porter.* |                        |



## IOWA.

- |                     |                   |
|---------------------|-------------------|
| 1. James F. Wilson. | 2. Wm. Vandever.* |
|---------------------|-------------------|

## KANSAS.

1. Martin F. Conway.

## KENTUCKY.

- |                          |                        |
|--------------------------|------------------------|
| 1. Samuel L. Casey.      | 6. Geo. W. Dunlap.     |
| 2. George H. Yeatman.    | 7. Robert Mallory.*    |
| 3. Henry Grider.         | 8. John J. Crittenden. |
| 4. Aaron Harding.        | 9. Wm. H. Wadsworth.   |
| 5. Charles A. Wickliffe. | 10. John W. Menzies.   |

## LOUISIANA.

[4 vacancies.]

## MAINE.

- |                         |                       |
|-------------------------|-----------------------|
| 1. John N. Goodwin.     | 4. Anson P. Morrill.  |
| 2. Charles W. Walton.   | 5. John H. Rice.      |
| 3. Samuel C. Fessenden. | 6. Frederick A. Pike. |

## MARYLAND.

- |                       |                        |
|-----------------------|------------------------|
| 1. John W. Crisfield. | 4. Henry May.          |
| 2. Edwin H. Webster.* | 5. Francis Thomas.     |
| 3. C. L. L. Leary.    | 6. Charles B. Calvert. |

## MASSACHUSETTS.

- |                        |                       |
|------------------------|-----------------------|
| 1. Thomas Dr. Elliot.* | 7. Daniel W. Gooch.*  |
| 2. James Buffinton.*   | 8. Charles R. Train.* |
| 3. Benjamin F. Thomas. | 9. Amasa Walker.      |
| 4. Alexander H. Rice.* | 10. Charles Delano.*  |
| 5. Samuel Hooper.      | 11. Henry L. Dawes.*  |
| 6. John B. Alley.*     |                       |

## MICHIGAN.

- |                        |                           |
|------------------------|---------------------------|
| 1. Bradley F. Granger. | 3. Francis W. Kellogg.*   |
| 2. Fernando C. Beaman. | 4. Rowland E. Trowbridge. |

## MINNESOTA.

- |                    |                     |
|--------------------|---------------------|
| 1. Cyrus Aldrich.* | 2. William Windom.* |
|--------------------|---------------------|

## MISSISSIPPI.

[5 vacancies.]

## MISSOURI.

- |                      |                     |
|----------------------|---------------------|
| 1. ——— ———.          | 5. Thomas L. Price. |
| 2. James S. Rollins. | 6. John S. Phelps.* |
| 3. William A. Hull.  | 7. John W. Noell.*  |
| 4. Elijah F. Norton. |                     |

## NEW HAMPSHIRE.

- |                       |                        |
|-----------------------|------------------------|
| 1. Gilman Marston.*   | 3. Thomas M. Edwards.* |
| 2. Edward H. Rollins. |                        |

## NEW JERSEY.

- |                          |                    |
|--------------------------|--------------------|
| 1. John T. Nixon.*       | 4. George T. Cobb. |
| 2. John L. N. Stratton.* | 5. Nehemiah Perry. |
| 3. Wm. G. Steele.        |                    |

## NEW YORK.

- |                           |                            |
|---------------------------|----------------------------|
| 1. E. Henry Smith.        | 18. Chauncey Vibbard.      |
| 2. Moses F. Odell.        | 19. Richard Franchot.      |
| 3. Benjamin Wood.         | 20. Roscoe Conkling.*      |
| 4. James E. Kerrigan.     | 21. R. Holland Duell.*     |
| 5. Wm. Wall.              | 22. William E. Lansing.    |
| 6. Frederick A. Conkling. | 23. Ambrose W. Clark.      |
| 7. Elijah Ward.           | 24. Charles B. Sedgwick.   |
| 8. Isaac C. Delaplaine.   | 25. Theo. M. Pomeroy.      |
| 9. Edward Haight.         | 26. Jacob P. Chamberlain.  |
| 10. Charles H. Van Wyck.* | 27. Alexander S. Diven.    |
| 11. John B. Steele.       | 28. R. B. Van Valkenburgl. |
| 12. Stephen Baker.        | 29. Alfred Ely.*           |
| 13. Abraham B. Olin.*     | 30. Augustus Frank.        |
| 14. Erastus Corning.      | 31. Burt Van Horn.         |
| 15. James B. McKean.*     | 32. E. G. Spaulding.*      |
| 16. William A. Wheeler.   | 33. Reuben E. Fenton.*     |
| 17. Socrates N. Sherman.  |                            |

## NORTH CAROLINA.

[8 vacancies.]

## OHIO.

- |                          |                          |
|--------------------------|--------------------------|
| 1. George H. Pendleton.* | 12. Samuel S. Cox.*      |
| 2. John A. Gurley.*      | 13. Samuel T. Worcester. |
| 3. C. L. Vallandigham.*  | 14. Harrison G. Blake.*  |
| 4. William Allen.*       | 15. Robert H. Nugent.    |
| 5. James M. Ashley.*     | 16. Wm. P. Cutler.       |
| 6. Chilton A. White.     | 17. James R. Morris.     |
| 7. Richard A. Harrison.  | 18. Sidney Edgerton.*    |
| 8. Samuel Shellabarger.  | 19. Albert G. Riddle.    |
| 9. Warren P. Noble.      | 20. John Hutchins.*      |
| 10. Cary A. Trimble.*    | 21. John A. Bingham.*    |
| 11. Valentine B. Horton. |                          |

## OREGON.

1. George K. Shiel.

## PENNSYLVANIA.

- |                         |                         |
|-------------------------|-------------------------|
| 1. William E. Lehman.   | 14. Galusha A. Grow.*   |
| 2. Charles J. Biddle.   | 15. James T. Hale.*     |
| 3. John P. Verree.*     | 16. Joseph Bailey.      |
| 4. William D. Kelly.    | 17. Edward McPherson.*  |
| 5. W. Morris Davis.     | 18. Samuel S. Blair.*   |
| 6. John Hickman.*       | 19. John Covode.*       |
| 7. John D. Stiles.      | 20. Jesse Lazear.*      |
| 8. Sydenham E. Ancona.  | 21. James K. Morehead.* |
| 9. Thaddeus Stevens.*   | 22. Robert McKnight.    |
| 10. John W. Killinger.* | 23. John W. Wallace.    |
| 11. James H. Campbell.* | 24. John Patton.        |
| 12. Hendrick B. Wright. | 25. Elijah Babbitt.*    |
| 13. Philip Johnson.     |                         |

## RHODE ISLAND.

- |                     |                          |
|---------------------|--------------------------|
| 1. George H. Brown. | 2. William P. Sheffield. |
|---------------------|--------------------------|

## SOUTH CAROLINA.

[6 vacancies.]



## 1. MINISTERS TO FOREIGN COUNTRIES.

## ENVOYS EXTRAORDINARY AND MINISTERS PLENIPOTENTIARY.

<i>Country.</i>	<i>Ministers.</i>	<i>Capital.</i>	<i>Salary.</i>
Austria,	J. Lothrop Motley, Mass.,	Vienna,	\$12,000
Brazil,	Jas. Watson Webb, N. Y.,	Rio Janeiro,	12,000
Chili,	Thomas H. Nelson, Ind.,	Santiago,	10,000
China,	Anson Burlingame, Mass.,	Pekin,	12,000
France,	William L. Dayton, N. J.,	Paris,	17,500
Great Britain,	Charles F. Adams, Mass.,	London,	17,500
Italy,	George P. Marsh, Vt.,	Turin,	12,000
Mexico,	Thomas Corwin, Ohio,	Mexico,	12,000
Peru,	Chris'r Robinson, R. I.,	Lima,	10,000
Prussia,	Norman B. Judd, Ill.,	Berlin,	12,000
Russia,	Simon Cameron, Penn.,	St. Petersburg,	12,000
Spain,	Carl Schurz, Wis.,	Madrid,	12,000

## MINISTERS RESIDENT.

Argentine Con- federation,	Robert M. Palmer, Penn.,	Parana,	7,500
Belgium,	Henry S. Sandford, Conn.,	Brussels,	7,500
Bolivia,	David K. Carter, Ohio,	La Paz,	7,500
Costa Rica,	Charles N. Riotte, Texas,	San José,	7,500
Denmark,	Bradford R. Wood, N. Y.,	Copenhagen,	7,500
Ecuador,	Fred'k Hassaurek, Ohio,	Quito,	7,500
Guatemala,	Elisha O. Crosby, N. Y.,	Guatemala,	7,500
Honduras,	H. G. Wells, Mich.,	Comayagua,	7,500
Japan,	Townsend Harris, N. Y.,	Yedo,	7,500
Netherlands,	James S. Pike, Maine,	Hague,	7,500
New Granada,	Allan A. Benton, Ky.,	Bogota,	7,500
Nicaragua,	A. B. Dickinson, N. Y.,	Nicaragua,	7,500
Portugal,	James E. Harvey, Pa.,	Lisbon,	7,500
Rome,	Alex. W. Randall, Wis.,	Rome,	7,500
Sweden and Nor- way,	Jacob S. Haldeman, Pa.,	Stockholm,	7,500
Switzerland,	George G. Fogg, N. H.,	Berne,	7,500

*Salary.*  
\$8,000  
3,000  
2,200  
2,000

Turkey,	Edward Joy Morris, Pa., Constantinople,	\$7,500
Venezuela,	Erastus W. Culver, N. Y., Caraccas,	7,500

## COMMISSIONERS.

Hawaiian Isl'nds,	Thomas J. Dryer, Cal., Honolulu,	7,500
Paraguay,	Chas. A. Washburne, Cal., Asuncion,	7,500
Hayti,	Benjamin T. Whidden, Port au Prince,	7,500

## 2. CONSULS AND COMMERCIAL AGENTS OF THE UNITED STATES, RESIDING IN FOREIGN PORTS ON THE PACIFIC OCEAN.

<i>Port.</i>	<i>Consul or Agent.</i>	<i>Salary.</i>
Acapulco, Mex.,	Rossiter P. Johnson, Consul,	\$2,000
Amoor River, Russia,	Richard C. Hannah, Com. Agent,	1,500
Amoy, China,	Arthur B. Bradford, Consul,	3,000
Apia, Navigator's Islands,	Daniel Ketchum, Com. Agent,	1,000
Bangkok, Siam,	— — — — —,	— — — — —
Bay of Islands, N. Z.,	Geo. H. Leavenworth, Consul,	1,000
Bombay, E. I.,	George W. Healey, Vice-Consul,	Fees.
Calcutta, E. I.,	Samuel Lilly, Consul-General,	5,000
Callao, Peru,	John E. Lovejoy, Consul,	3,500
Canton, China,	Oliver H. Perry, Consul,	4,000
Ceylon, E. I.,	John Black, Com. Agent,	Fees.
Coquimbo, Chili,	Charles C. Greene, Consul,	Fees.
Foo Choo, China,	Wm. H. Carpenter, Consul,	3,500
Guaymas, Mexico,	Wm. L. Baker, Consul,	Fees.
Hakodadi, Japan,	E. E. Rice, Com. Agent,	Fees.
Hankow, China,	C. D. Williams, Vice-Consul,	Fees.
Hilo, Hawaiian Islands,	Thomas Miller, Consul,	Fees.
Hobart Town, Tasmania,	Duncan McPherson, Vice-Consul,	Fees.
Hong Kong, China,	Horace N. Congar, Consul,	3,500
Honolulu, H. I.,	Alfred Caldwell, Consul,	4,000
Kanagawa, Japan,	E. M. Dorr, Vice-Consul,	3,000
Lahaina, H. I.,	Samuel Long, Consul,	3,000
Lanthala, Fiji Islands,	James E. Wharton, Com. Agent,	1,000

7,500	La Paz, Mexico,	F. Elmer, Consul,	—
7,500	Manzanillo, Mexico,	A. Morrell, Consul,	Fees.
	Mazatlan, Mexico,	Richard L. Robertson, Consul,	Fees.
	Melbourne, Australia,	William Blanchard, Consul,	4,000
	Nagasaki, Japan,	John G. Walsh, Vice-Consul,	3,000
7,500	Ningpo, China,	Willie P. Mangum, Jr., Consul,	3,000
7,500	Panama, Isthmus,	Alexander R. McKee, Consul,	3,500
7,500	San Blas, Mexico,	—, —,	—
	San Juan del Sur, Nic.,	Thomas Howard, Consul,	2,000
	Shanghai, China,	Wm. L. G. Smith, Consul,	4,000
	Singapore, E. I.,	John P. O'Sullivan, Consul,	2,500
	Swatau, China,	William Breck, Consul,	Fees.
	Sydney, Australia,	Edward Leavenworth, Consul,	Fees.
	Tahiti, Society Islands,	Alexander Salmon, Vice-Consul,	1,000
	Tehuantepec, Mexico,	—, —,	—
	Valparaiso, Chili,	James Churchman, Consul,	3,000
	Victoria, V. I.,	—, —,	—

## 3. FOREIGN CONSULS RESIDING IN SAN FRANCISCO.

1,000	Austria, Charles Fischer.	Lubeck, Herman Behr.
Fees.	Belgium, Julius May.	Mecklenburg } Jas. de Fremery.
5,000	Brazil, —, —.	Schwerin }
3,500	Bremen, C. A. C. Duisenberg.	Mexico, José Marcus Mugaritta.
4,000	Chili, C. B. Polhemus.	Netherlands, J. P. H. Gildemeester
Fees.	China, —, —.	New Granada, A. H. Gildemeester
Fees.	Costa Rica, Samuel H. Greene.	Oldenburg, Henry Hannsmann.
3,500	Denmark, G. O'Hara Taaffe.	Peru, Henry Barroilhet.
Fees.	Ecuador, Daniel Wolff.	Portugal, A. N. Byfield.
Fees.	France, Frederick Gautier.	Prussia, Henry Hannsmann.
Fees.	Frankfort (Vacant).	Russia, Peter Kostromitinoff.
Fees.	Guatemala, Samuel H. Greene.	San Salvador, R. W. Heath.
Fees.	Great Britain, Wm. L. Booker.	Saxony, H. Michels.
Fees.	Hamburg, Gustavus Ziel.	Saxony Anhalt, Herman Behr.
3,500	Hanover, Otto H. Frank.	Spain, Camilo Martin.
4,000	Hawaiian Isls., C. E. Hitchcock.	Sweden & Nor., G. C. Johnson.
3,000	Hessia, Gustavus Ziel.	Switzerland, Henry Hentsch.
3,000	Honduras, Wm. V. Wells.	Uruguay, T. P. Hamilton.
1,000	Italy, B. Davidson.	Wurtemberg, Louis Wormser.

## V. TREASURY DEPARTMENT.

		<i>Salary.</i>
Salmon P. Chase,	Secretary of the Treasury,	\$8,000
George Harrington,	Asst. Sec. of the Treasury,	3,000
Elisha Whittlesey,	Comptroller,	3,500
Francis E. Spinner,	Treasurer,	3,000
Lucius E. Chittenden,	Register,	3,000
Edward Jordon,	Solicitor,	3,500
Nathan Sargent,	Commissioner of Customs,	3,000

## 1. OFFICERS ON THE PACIFIC COAST.

D. W. Cheesman,	Assistant Treasurer, San Francisco,	—
R. H. Waller,	Pension Agt., U.S.A., San Francisco,	Percentage.
C. M. Hitchcock,	Inspector of Drugs, San Francisco,	\$2,000
Jas. T. Watkins,	Inspector of Hulls, San Francisco,	1,500
Chas. C. Bemis,	Inspector of Boilers, San Francisco,	1,500

## 2. U. S. BRANCH MINT, SAN FRANCISCO.

Robert J. Stevens,	Superintendent,	(per annum),	\$4,500
D. W. Cheesman,	Treasurer,	(per annum),	4,500
Conrad Wiegand,	Assayer,	(per annum),	3,000
B. T. Martin,	Asst. Assayer,	(per diem),	7
Walter S. Denio,	Melter and Refiner,	(per annum),	3,000
James M. Eckfeldt,	Asst. Melter and Ref.,	(per diem),	7
William Schmolz,	Coiner,	(per annum),	3,000
Adolphus Schmolz,	Asst. Coiner,	(per diem),	7
Henry Baker,	Cashier,	(per annum),	2,500
J. B. Scotchler,	Bookkeeper,	(per annum),	2,000
Robert T. Polk,	Abstract Clerk,	(per annum),	2,000
E. B. Vreeland,	Computation Clerk,	(per annum),	2,000
A. S. Gould,	Weigh Clerk,	(per annum),	2,000



			<i>Salary.</i>
J. W. Souther,	Receipt Clerk,	(per annum),	\$2,000
Wm. Willis,	Supt's Clerk,	(per diem),	6

In addition to the above, there were 100 employees in the Mint in October, 1862.

3. DEPARTMENT OF CUSTOMS.

PORTS OF ENTRY ON THE PACIFIC COAST.

San Diego,	Joshua Sloane,	Inspector,	\$1,000
San Pedro,	Oscar Macey,	Inspector,	1,000
Monterey,	Jerome S. Porter,	Inspector,	1,000
San Francisco,	Ira P. Rankin,	Collector,	6,400
Stockton,	W. S. Sperry,	Inspector,	1,000
Benicia,	S. M. Swain,	Inspector,	1,000
Humboldt Bay,	Solomon Cooper,	Inspector,	1,300
Trinidad,	Geo. Barry,	Inspector,	1,300
Crescent City,	T. P. Baxter,	Inspector,	1,300
Port Orford,	Wm. Tichenor,	Collector,	2,000
Umpqua,	E. P. Drew,	Collector,	2,000
Astoria,	W. L. Adams,	Collector,	3,000
Port Townsend,	Victor Smith,	Collector,	2,500

CUSTOM HOUSE, SAN FRANCISCO.

COLLECTOR'S OFFICE.

Ira P. Rankin,	Collector,	\$6,400
J. Frank Miller,	Deputy Collector and Auditor,	2,500
Charles D. Cushman,	Deputy Collector,	2,500
Charles H. Wilson,	Cashier,	2,000
J. W. Foard,	Entry Clerk,	2,000
O. W. Alden,	Statistical Clerk,	1,800
Edward Daniels,	Impost Bookkeeper,	1,800
L. M. Kellogg,	Liquidating Clerk,	1,800
Frank Soulé,	Invoice and Recording Clerk,	1,800
Joseph Kingsbury,	Assistant Entry Clerk,	1,500
Z. Crowell,	Register Clerk,	1,500

*Salary.*  
\$8,000  
3,000

3,500  
3,000  
3,000  
3,500  
3,000

percentage.  
\$2,000  
1,500  
1,500

\$4,500  
4,500  
3,000  
7  
3,000  
7  
3,000  
7  
2,500  
2,000  
2,000  
2,000  
2,000

		<i>Salary.</i>
J. A. Perkins,	Assistant Entry Clerk,	\$1,500
G. H. A. Dimpfell,	Entrance and Clearance Clerk,	1,500
E. W. Bourne,	{ Bookkeeper and Cashier } { Assistant Treasurer's Office, }	1,800
T. B. Bigelow,	Superintendent of Warehouses,	2,000
T. A. Mudge,	Bond Clerk,	1,700
S. U. Hopkins,	Merchandise Bookkeeper,	1,500
H. M. Miller,	Warehouse Entry Clerk,	1,700
W. W. Estabrook,	Storekeeper Appraisers' Store,	1,500
C. C. Holt,	Delivery Clerk,	1,500
W. Darling,	Abstract Clerk,	1,500
H. M. Whitney,	Receiving Clerk,	1,500
Joseph Weed,	Assistant Storekeeper (per day),	4½
D. D. Swain,	Assistant Storekeeper (per day),	4½
Albert E. Field,	Assistant Storekeeper (per day),	4½
J. C. Whipple,	Assistant Storekeeper (per day),	4½
J. W. Mason,	Assistant Storekeeper (per day),	4½
Daniel Coney,	Weigher and Measurer,	2,250
James Laidley,	Gauger,	2,250
W. A. Abbott,	Boarding Officer,	1,600
John Banning,	Inspector,	1,300
19 Inspectors (per day),	\$3 75	4 Messengers (per month), \$90
Capt. of Watch (per day),	3 75	2 Bargemen (per month), 75
4 Watchmen (per month),	90 00	11 Laborers (per month), 75

## APPRAISERS' OFFICE.

Benj. W. Mudge,	Appraiser,	\$2,500
John P. Zane,	Appraiser,	2,500
James Baxter,	Assistant Appraiser,	2,000
Henry Marshall,	Assistant Appraiser,	2,000
C. A. McNulty,	Examiner,	2,000
T. O. Lewis,	Abstract Clerk,	1,620
1 Watchman and Supt. of		
Laborers,	\$1,520	1 Messenger, 1,170
		4 Laborers, 1,080

Salary.  
 1,500  
 1,500  
 1,800  
 2,000  
 1,700  
 1,500  
 1,700  
 1,500  
 1,500  
 1,500  
 1,500  
 4½  
 4½  
 4½  
 4½  
 4½  
 2,250  
 2,250  
 1,600  
 1,300  
 (th), \$90  
 (th), 75  
 (th), 75  
 \$2,500  
 2,500  
 2,000  
 2,000  
 2,000  
 1,620  
 1,170  
 1,080

NAVAL OFFICE.

		<i>Salary.</i>
William B. Farwell,	Naval Officer,	\$4,500
Samuel D. Jones,	First Entry Clerk and Acting Dep.,	2,000
Wm. V. Wells,	Cashier and Impost Clerk,	2,000
C. A. Thomas,	Second Entry Clerk,	1,800
Louis R. Lull,	Entrance, Clearance, and B'd Clerk,	1,600
J. M. Ainsa,	Warehouse Clerk,	1,600
H. L. Whipple,	Messenger,	1,000

SURVEYOR'S OFFICE.

John T. McLean,	Surveyor,	\$4,000
Lewis C. Gunn,	Deputy Surveyor,	2,500
William F. Tracey,	Messenger,	1,000

REVENUE CUTTER SERVICE.

Cutter, *Wm. L. Marcy*, Capt. W. C. Pease, Puget Sound Dist.

MARINE HOSPITAL, SAN FRANCISCO.

John Hastings,	Surgeon and Physician,	\$3,000
M. A. Sullivan,	Steward,	1,200
J. K. Dunbar,	Apothecary,	1,200

4. UNITED STATES COAST SURVEY.

Professor A. D. Bache, Superintendent, \$6,000

WESTERN COAST DIVISION.

W. E. Greenwell,	Assistant, in charge of Primary and Secondary Triangulation.
James S. Lawson,	Sub-assistant, in charge of Secondary Triangulation and Topography.
Augustus F. Rodgers,	Assistant, in charge of Topography.
Wm. M. Johnson,	Sub-assistant, in charge of Topography.
David Kerr,	Aid in Topographical Party.
Julius Kinchsløe,	Aid in Topographical Party.
Horace Anderson,	Aid in Triangulation Party.
Lieut. G. H. Elliott,	U. S. Engineer, in charge of Tidal Observations.

## 5. LIGHT HOUSE DEPARTMENT.

LIGHT HOUSE BOARD, WASHINGTON, D. C.

Rear Admiral W. B. Shubrick,	President.
Commander Thornton A. Jenkins,	Secretary.

TWELFTH LIGHT HOUSE DISTRICT, PACIFIC COAST.

Captain James M. Watson, U. S. N.,	Inspector.
W. Dall, San Francisco,	Clerk of Twelfth Light House District.

DISTRICT OF SAN FRANCISCO.

Ira P. Rankin, *Ex officio* Superintendent of Lights.

<i>Light Houses.</i>	<i>Keepers.</i>	<i>Light Houses.</i>	<i>Keepers.</i>
Point Lomo,	Wm. Copeland.	Fort Point,	J. G. Jenkins.
Point Conception,	L. Smith.	Point Bonita,	F. F. Unckless.
Santa Barbara,	S. R. J. Stevens.	S. Farallone Isl.,	Thos. Tasker.
Point Pinoo,	Frank Porter.	Humboldt Bay,	Mrs. S. Johnson.
Alcatraz,	J. Lerman.	Crescent City,	G. W. Drery.

DISTRICT OF CAPE PERPETUA.

Edwin P. Drew, <i>Ex officio</i> Superintendent of Lights.	
Umpqua Light House,	W. E. Lewis, Keeper.

DISTRICT OF ASTORIA.

William L. Adams, <i>Ex officio</i> Superintendent of Lights.	
Cape Hancock Light House,	John Boyd, Keeper.
Toke Point Light House,	J. J. Francis, Keeper.

DISTRICT OF PUGET SOUND.

Victor Smith, *Ex officio* Superintendent of Lights.

<i>Light Houses.</i>	<i>Keepers.</i>	<i>Light Houses.</i>	<i>Keepers.</i>
Tatoosh Island,	H. K. Smith.	Blunt's Island,	Albert Milton.
New Dungeness,	W. H. Blake.	Admiralty Head,	Wm. Robertson.

## 6. INTERNAL REVENUE.

COMMISSIONER OF INTERNAL REVENUE.

George S. Boutwell, of Mass.,	Washington City
-------------------------------	-----------------

## COLLECTION DISTRICTS OF CALIFORNIA.

<i>Districts.</i>	<i>Assessors.</i>	<i>Collectors.</i>
First,	Caleb T. Fay,	William Y. Patch.
Second,	Richard Savage,	F. B. Murdock.
Third,	Thomas Campbell,	John Sedgewick.
Fourth,	J. M. Avery,	A. A. De Long.
Fifth,	W. A. Eliason,	Charles Maltby.
NEVADA TERRITORY,	Warren Wassen,	J. S. Dilley.

## VI. WAR DEPARTMENT.

		<i>Salary.</i>
Edwin M. Stanton,	Secretary of War,	\$8,000.
Peter H. Watson,	Assistant Secretary of War,	3,000.
John Tucker,	Assistant Secretary of War,	3,000.
Christopher P. Wolcott,	Assistant Secretary of War,	3,000.

1. GENERAL OFFICERS.—*Regular Service.*

Major General Henry Wager Halleck, General-in-Chief.

		<i>Commissioned.</i>
George B. McClellan, of Ohio,	Major General,	May 14, 1861.
John C. Fremont, of Cal.,	Major General,	May 14, 1861.
Henry W. Halleck, of Cal.,	Major General,	Aug. 19, 1861.
John E. Wool, of N. Y.,	Major General,	May 16, 1862.
Edwin V. Sumner, of N. Y.,	Major General, <i>Bvt.</i> ,	May 31, 1862.
William S. Harney, of La.,	Brig. General,	June 14, 1858.
Irwin McDowell, of Ohio,	Brig. General,	May 14, 1861.
Robert Anderson, of Ky.,	Brig. General,	May 15, 1861.
William S. Rosecrans, of Ohio,	Brig. General,	May 16, 1861.
Philip St. G. Cooke, of Va.,	Brig. General,	Nov. 12, 1861.
John Pope, of Ill.,	Brig. General,	July 14, 1862.
Sam'l P. Heintzelman, of Pa.,	Brig. General, <i>Bvt.</i> ,	May 31, 1862.
Erasmus D. Keyes, of Maine,	Brig. General, <i>Bvt.</i> ,	May 31, 1862.
William W. Morris, of N. Y.,	Brig. General, <i>Bvt.</i> ,	June 9, 1862.
Fitz-John Porter, of D. C.,	Brig. General, <i>Bvt.</i> ,	June 27, 1862.
William B. Franklin, of Pa.,	Brig. General, <i>Bvt.</i> ,	June 30, 1862.

## 2. HEADS OF WAR DEPARTMENTS.

Brig. General Lorenzo Thomas, of Del.,	Adjutant General.
Brig. General Sylvester Churchill, of Vt.,	Inspector General.
Brig. Gen'l Montgomery C. Meigs, of Penn.,	Quartermaster General.
Brig. General James W. Ripley, of Conn.,	Ordnance Department.
Brig. General <i>Bot.</i> Joseph G. Totten, of Conn.,	Corps of Engineers.
Brig. General William A. Hammond, of Md.,	Surgeon General.
Colonel Joseph P. Taylor, of Kentucky,	Commissary General.
Colonel Benjamin F. Larned, of Mass.,	Paymaster General.
Colonel Stephen H. Long, of N. H.,	Corps of Top. Engineers.
Colonel Don Carlos Buell, of Ind.,	Asst. Adjutant General.
Major John F. Lee, of Va.,	Judge Advocate.
Major Albert J. Myer, of New York,	Signal Officer.
Alex. H. Bowman, of Pa.,	Sup't and Com'nt of Military Academy.

3. GENERAL OFFICERS.—*Volunteer Service.*

## MAJOR GENERALS.

[In the order of appointment.]

Nathaniel P. Banks,	Mass.	Lewis Wallace,	Indiana.
John A. Dix,	New York.	Ormsby M. Mitchell,	New York.
Benjamin F. Butler,	Mass.	Cassius M. Clay,	Kentucky.
David Hunter,	Illinois.	George H. Thomas,	Virginia.
Edwin D. Morgan,	New York.	George Cadwalader,	Penn.
Ethan A. Hitchcock,	Missouri.	William T. Sherman,	Ohio.
Ulysses S. Grant,	Illinois.	Edward O. C. Ord,	Dist. Col.
Irwin McDowell,	Ohio.	Edwin V. Sumner,	New York.
Ambrose E. Burnside,	R. I.	Samuel P. Heintzelman,	Penn.
Don Carlos Buell,	Indiana.	Erasmus D. Keyes,	Maine.
John Pope,	Illinois.	Fitz-John Porter,	Dist. Col.
Samuel R. Curtis,	Iowa.	William B. Franklin,	Penn.
Franz Sigel,	Missouri.	Alex. McD. McCook,	Ohio.
John A. McClelland,	Illinois.	Thomas L. Crittenden,	Ky.

## BRIGADIER GENERALS.

[In the order of appointment.]

General.	Andrew Porter,	Penn.	Ebenezer Dumont,	Indiana.
General.	Charles P. Stone	Dist. Col.	Robert H. Milroy,	Indiana.
General.	Thomas W. Sherman,	R. I.	Willis A. Gorman,	Minnesota.
Department.	George A. McCall,	Penn.	Daniel Butterfield,	New York.
Engineers.	William R. Montgomery,	N. J.	W. T. Ward,	Kentucky.
General.	Joseph Hooker,	California.	John G. Barnard,	Mass.
General.	John W. Phelps,	Vermont.	Innis N. Palmer,	New York.
General.	Charles S. Hamilton,	Wis.	Seth Williams,	Maine.
General.	Darius N. Couch,	Mass.	John Newton,	Virginia.
Engineers.	Rufus King,	Wisconsin.	Winfield S. Hancock,	Penn.
General.	J. D. Cox,	Ohio.	George Wright,	Vermont.
Advocate.	Stephen A. Hurlbut,	Illinois.	Thomas Williams,	Michigan.
Adjutant-General.	Robert C. Schenck,	Ohio.	George Sykes,	Maryland.
Adjutant-General.	B. M. Prentiss,	Illinois.	William W. Burns,	Ohio.
Adjutant-General.	Benjamin F. Kelly,	Virginia.	William H. French,	Dist. Col.
Adjutant-General.	A. S. Williams,	Michigan.	William T. H. Brooks,	Ohio.
Adjutant-General.	Israel B. Richardson,	Michigan.	John M. Brannan,	Indiana.
Adjutant-General.	James Cooper,	Maryland.	John P. Hatch,	New York.
Adjutant-General.	Henry H. Lockwood,	Del.	David S. Stanley,	Ohio.
Adjutant-General.	Louis Blenker,	New York.	William K. Strong,	New York.
Adjutant-General.	James S. Wadsworth,	N. Y.	Albin Schoepf,	Maryland.
Adjutant-General.	John J. Peck,	New York.	Lovell H. Rousseau,	Kentucky.
Adjutant-General.	George W. Morell,	New York.	Thomas J. Wood,	Kentucky.
Adjutant-General.	John H. Martindale,	N. Y.	Richard W. Johnson,	Ky.
Adjutant-General.	George Stoneman,	New York.	John G. Foster,	N. H.
Adjutant-General.	Henry W. Benham,	Conn.	Christopher C. Augur,	Mich.
Adjutant-General.	William F. Smith,	Vermont.	Schuyler Hamilton,	New York.
Adjutant-General.	James W. Denver,	California.	Julius H. Stahel,	New York.
Adjutant-General.	Egbert L. Viele,	New York.	John M. Schofield,	Illinois.
Adjutant-General.	John F. Reynolds,	Penn.	Thomas J. McKean,	Iowa.
Adjutant-General.	William F. Barry,	New York.	John G. Parke,	Penn.
Adjutant-General.	John J. Abercrombie,	Tenn.	James B. Ricketts,	New York.
Adjutant-General.	John Sedgewick,	Conn.	Samuel D. Sturgis,	Penn.
Adjutant-General.	Silas Casey,	Rhode Island.	James Shields,	California.
Adjutant-General.	Lawrence P. Graham,	Virginia.	James S. Negley,	Penn.
Adjutant-General.	George G. Meade,	Dist. Col.	Joseph B. Plummer,	Missouri.
Adjutant-General.	Abram Duryee,	New York.	Jeremiah T. Boyle,	Kentucky.
Adjutant-General.	Oliver O. Howard,	Maine.	George W. Morgan,	Ohio.
Adjutant-General.	Elcazer Paine,	Illinois.	Jefferson C. Davis,	Indiana.
Adjutant-General.	Daniel E Sikes,	New York.	John M. Palmer,	Illinois.
Adjutant-General.	Charles D. Jameson,	Maine.	James H. Garfield,	Ohio.

Lewis G. Arnold,	New Jersey.	Napoleon B. Buford,	Illinois.
Frederick Steele,	New York.	William S. Smith,	Ohio.
William S. Ketchum,	Conn.	Nathan Kimball,	Indiana.
Abner Doubleday,	New York.	Charles Devens,	Mass.
John W. Davidson,	Virginia.	James H. Van Alen,	N. Y.
N. J. T. Dana,	Minnesota.	Carl Schurz,	Wisconsin.
David D. Birney,	Penn.	Samuel W. Crawford,	Penn.
Thomas F. Meagher,	N. Y.	Henry W. Wessells,	Kansas.
Henry M. Naglee,	California.	Milo S. Hascall,	Indiana.
Andrew Johnson,	Tennessee.	Leonard F. Ross,	Illinois.
James G. Spears,	Tennessee.	John W. Geary,	Penn.
Eugene A. Carr,	Illinois.	Alfred H. Terry,	Conn.
Thomas A. Davies,	New York.	Andrew A. Humphreys,	D. C.
Daniel Tyler,	Conn.	James H. Carleton,	California.
William H. Emory,	Maryland.	Absalom Baird,	Penn.
Andrew J. Smith,	California.	John C. Robinson,	Michigan.
Marsena R. Patrick,	N. Y.	Truman Seymour,	Vermont.
Isaac F. Quinby,	New York.	Quincy A. Gillmore,	Ohio.
Hiram G. Berry,	Maine.	George D. Bayard,	Penn.
Orris S. Ferry,	Conn.	Henry Prince,	Maine.
Daniel P. Woodbury,	N. H.	Abraham Piatt,	Ohio.
Henry M. Judah,	California.	Thomas T. Crittenden,	Ind.
Richard J. Oglesby,	Illinois.	Max Weber,	New York.
John Cook,	Illinois.	Pleasant A. Hackelman,	Ind.
William H. L. Wallace,	Ill.	Jeremiah C. Sullivan,	Ind.
John McArthur,	Illinois.	Alvin P. Hovey,	Indiana.
Jacob G. Lanman,	Iowa.	James C. Veach,	Indiana.
Horatio P. Van Cleve,	Minn.	William P. Benton,	Indiana.
John A. Logan,	Illinois.	Henry Bohlen,	Penn.
Speed S. Fry,	Kentucky.	John C. Caldwell,	Maine.
Alexander Asboth,	Missouri.	Isaac P. Rodman,	R. I.
James Craig,	Missouri.	Neal Dow,	Maine.
Mahlon D. Manson,	Indiana.	George S. Green,	New York.
Gordon Granger,	Michigan.	Samuel P. Carter,	Tennessee.
Edward R. S. Canby,	Indiana.	John Gibbon,	North Carolina.
Grenville M. Dodge,	Iowa.	George W. Taylor,	N. J.
Robert B. Mitchell,	Kansas.	Erastus B. Tyler,	Ohio.
James G. Blunt,	Kansas.	Adolph Von Steinwehr,	N. Y.
Francis E. Patterson,	Penn.	Zealous B. Tower,	Mass.
Amiel W. Whipple,	Mass.	Charles Griffin,	Ohio.
Cuvier Grover,	Maine.	George H. Gordon,	Mass.
George L. Hartsuff,	Michigan.	James M. Tuttle,	Iowa.
Rufus Saxton,	Mass.	Julius White,	Illinois.
Benjamin Alvord,	Vermont.	Porter J. Osterhaus,	Missouri.



Illinois.	Stephen G. Burbridge,	Ky.	C. C. Washburne,	Wisconsin.
Ohio.	Washington L. Elliott,	Penn.	Francis J. Herron,	Iowa.
Indiana.	Albion P. Howe,	Maine.	John Cochrane,	New York.
Mass.	Green Clay Smith,	Kentucky.	John B. Turchin,	Illinois.
N. Y.	William B. Campbell,	Tenn.	Henry S. Briggs,	Mass.
Wisconsin.	Benjamin S. Roberts,	Iowa.	Feger Jackson,	Penn.
Penn.	Alfred Pleasanton,	Dist. Col.	James D. Morgan,	Illinois.
Kansas.	Jacob Ammen,	Ohio.	August Willich,	Indiana.
Indiana.	Joshua W. Sill,	Ohio.	Henry D. Terry,	Michigan.
Illinois.	C. B. Buckingham,	Ohio.	James Steedman,	Ohio.
Penn.	Fitz-Henry Warren,	Iowa.	Gabriel R. Paul,	Missouri.
Conn.	Morgan L. Smith,	Missouri.	Gouverneur K. Warren,	N. York.
D. C.	Charles Cruft,	Indiana.	Alfred Sully,	Minnesota.
California.	Frederick Salomon,	Wisconsin.	Wm. N. Averill,	Pennsylvania.
Penn.	James S. Jackson,	Kentucky.	Robert Cowdin,	Massachusetts.

4. DEPARTMENT OF THE PACIFIC.—DEPARTMENT STAFF.

[Corrected at Headquarters for Bancroft's Hand-Book Almanac, Oct., 1862.]

NO.	NAMES.	RANK.	CORPS.	STATION.
1	George Wright . . . . .	Brig. General.	Volunteers. . . .	S. Francisco, Cal.
2	Richard C. Drum . . . . .	Lieut. Colonel.	Adj. General. . . .	"
3	Edwin B. Babbitt . . . . .	Lieut. Colonel.	Chief Q. Mast'r . . .	"
4	Ralph W. Purkham . . . . .	Captain . . . . .	Quarter Mast'r . . .	"
5	Richard L. Ogden . . . . .	Captain . . . . .	Quarter Mast'r . . .	"
6	John Kellogg . . . . .	Captain . . . . .	Subsistence . . . . .	"
7	Peter G. S. Ten Broeck	Surgeon . . . . .	Medical . . . . .	"
8	John F. Randolph . . . . .	Asst. Surgeon.	Medical . . . . .	"
9	George H. Ringgold . . . . .	Lieut. Colonel.	Ch. Pay Dept. . . . .	"
10	Hiram Leonard . . . . .	Major . . . . .	Pay Dept. . . . .	"
11	Samuel Woods . . . . .	Major . . . . .	Pay Dept. . . . .	"
12	Charles J. Sprague . . . . .	Major . . . . .	Pay Dept. . . . .	"
13	Thomas M. Winston . . . . .	Major . . . . .	Pay Dept. . . . .	"
14	Simon Francis . . . . .	Major . . . . .	Pay Dept. . . . .	Ft. Vancouver, W. T.
15	James C. McCarty . . . . .	Mil. S. orck'p'r	Quarter Mast'r . . .	"
1	Thos. F. Wright . . . . .	1st Lieutenant	2d Cav. C. V. . . .	Aid to Com. Gen.

MILITARY POSTS.

POSTS.	COMMANDING OFFICERS.	GARRISON.
San Francisco, Cal. . . . .	Captain I. Stewart . . . . .	H. 3d U. S. Artillery.
Presidio, S. Fran'co, Cal	Lt. Col. C. C. Sibley . . . . .	Hd. Qrs. B. D, E, F, H, I, 9th U. S. Inf., F. 2d Cav., C. V.
Fort Point, " . . . . .	Bt. Mj. G. P. Andrews.	B. 3d U. S. Art. R., 9th U.S. Inf.
Alcatraz Island, " . . . . .	Captain H. M. Black . . . . .	G. 9th U.S. In., D. L., 3d U.S. Ar.
Benicia Barracks, " . . . . .	Col. F. Forman . . . . .	Hd. Qrs. A, B, C, E, I, K, In. C.V.
" Arsenal, " . . . . .	Captain J. McAllister.	Ordnance.
Fort Crook, " . . . . .	" H. B. Mellen.	C, 2d Cavalry, " . . . . .
Red Bluffs, " . . . . .	Lieut. D. J. Berry . . . . .	E, " . . . . .
Camp Hooker " . . . . .	Lieut. Col. R. Pollock . . . . .	B, D, 3d Infantry, " . . . . .
" Baker, Oregon. . . . .	Major C. J. Drew . . . . .	C. Oregon Cavalry Vols.

## DISTRICT OF HUMBOLDT.

POSTS.	COMMANDING OFFICERS.	GARRISON.
Dist. of Humboldt, Cal.	Col. F. J. Lippitt.....	Hd. Qrs. 2d Inf. Cal. Vols.
Fort Humboldt,	Capt. J. C. Schmidt...	B, E, H, 2d Infantry.
" Gaston,	Lieut. Col. J. N. Olney	I, R, "
" Bragg,	Capt. W. E. Hull . . . .	D, "
Camp Anderson,	" C. D. Douglass...	F, "
" Lincoln,	Major J. F. Curtis.....	C, G, "
" Lyon,	Capt. H. Flynn.....	A, "

## DISTRICT OF OREGON.

District of Oregon....	Brig. Gen. B. Alvord..	U. S. Volunteers.
Vancouver Ordnance }	Mil. Storek'p'r, L. G. }	Ordnance.
Depot, W.T. . . . . }	Eckerson . . . . . }	
Fort Vancouver, W. T.	Bt. Major P. Lugenbeel	A, 9th U. S. Infantry.
" Colville,	Major C. M. Rumrill..	B, C, Wash. T. Infantry Vols.
" Stellacoom,	Major G. W. Patten...	F, " " "
" Walla Walla,	Col. J. Steinburger....	H, E, W. T., Inf. Vols., E. Oregon Cav.
Camp Lapwai,	Major J. S. Rinearson..	F, Oregon Cavalry Volt'rs.
" Pickett,	Capt. S. Bissell.....	C, 9th U. S. Infantry.
Fort Dalles, Oregon...	" .....	1 Company W. T. Inf Vols.
" Yamhill "	" L. S. Scott.....	D, 4th Infantry Cal. Vols.
" Hoskins, "	" F. Seidenstriker.	D, W. T. Infantry Vols.
Emigrant Road Expi'n	Lieut. Col. R. F. Maury	A, B, D, Oregon Cavalry Vols.

## DISTRICT OF SOUTHERN CALIFORNIA.

C'p Drum, S. Pedro, Cal	Col. G. W. Bowie.....	5th Inf., F, G, H, 4th Inf. C. V.
Fort Yuma,	.....	2 Cos. 5th Infantry, Cal. Vols.
San Diego,	Captain W. French....	D, 5th Infantry, Cal. Vols.
Camp Independence,	" T. H. Goodman	G, 2d Cavalry,
" at Visalia,	Lieut. Col. G. S. Evans	D, I, " "

## DISTRICT OF UTAH.

District of Utah.....	Col. P. E. Connor.....	3d Infantry, Cal. Vols.
Fort Ruby, Nevada T.	.....	
3d Inf. column en route	Col. P. E. Connor.....	Hrs. C, E, F, G, H, I, K, 8d Inf.
2d Cav. column, "	Major E. McGarry....	Hrs. A, H, K, M, 2d Inf. C. V.
Fort Churchill, Nev. T.	Major C. McDermit....	A, 3d Inf., L, 2d Cav., "

## DISTRICT OF WESTERN ARIZONA.

Tucson, Arizona.....	Major D. Ferguson....	E, F, 5th Infantry, C. V., G, 1st Inf., E, 1st Cav., C. V.
Ft. Bowie, Apache Pass	" T. H. Coult. ....	G, 5th Infantry,

## COLUMN FROM CALIFORNIA EN ROUTE FOR NEW MEXICO.

Column from California en route for New Mexico, consisting of seventeen companies	Br. Gen. J. H. Carleton.	Light co. A, 3d U. S. Artillery, A, B, C, D, E, F, H, I, K, 1st Infantry Cal. Vols., A, B, 5th Infantry, C. V., A, B, C, D, 1st Cavalry, C. V., B, 2d Cavalry, C. V.
---	--------------------------	---

## 5. CALIFORNIA VOLUNTEERS.

## COMMISSIONED OFFICERS IN THE ORDER OF RANK.

## COLONELS.

P. Edward Conner,	3d Inf.	Ferris Foreman,	4th Inf.
Francis J. Lippitt,	2d Inf.	Columbus Sims,	2d Cav.
George W. Bowie,	5th Inf.	Joseph R. West,	1st Inf.

## LIEUTENANT COLONELS.

James N. Olney,	2d Inf.	George S. Evans,	2d Cav.
Harvey Lee,	4th Inf.	Robert Pollock,	3d Inf.
M. D. Dobbins,	5th Inf.	Edwin A. Rigg,	1st Inf.
Edward E. Eyre,	1st Cav.		

## MAJORS.

James F. Curtis,	2d Inf.	David Ferguson,	1st Cav.
Henry Hancock,	4th Inf.	John M. O'Neil,	2d Cav.
T. A. Coult,	5th Inf.	P. A. Gallagher,	3d Inf.
Edward McGarry,	2d Cav.	Wm. McMullin,	1st Inf.
Charles McDermit,	2d Cav.		

## BRIGADE SURGEONS.

Robert Christian.		H. R. Egbert.
-------------------	--	---------------

## SURGEONS.

James M. McNulty,	1st Inf.	J. M. Williamson,	2d Cav.
John H. Prentiss,	1st Cav.	Isaac Parry,	2d Inf.
Robert K. Reed,	3d Inf.	David Wooster,	5th Inf.

## ASSISTANT SURGEONS.

P. W. Randle,	1st Inf.	William K. McKee,	5th Inf.
C. C. Farley,	2d Cav.	S. S. Todd,	2d Inf.
Chas. A. Kirkpatrick,	3d Inf.	E. A. Tompkins,	4th Inf.

## CAPTAINS.

William C. Mead,	E, 1st Cav.	S. P. Ford,	E, 5th Inf.
Henry A. Greene,	G, 1st Inf.	David B. Akey,	E, 2d Cav.
Thomas L. Roberts,	E, 1st Inf.	Charles Tupper,	E, 3d Inf.
William McCleave,	A, 1st Cav.	R. I. Falls,	C, 2d Cav.
Valentine Drescher,	B, 1st Inf.	William W. Stuart,	G, 2d Inf.
William P. Calloway,	I, 1st Inf.	John B. Urmy,	G, 3d Inf.
W. L. Parvin,	F, 1st Inf.	Albert Brown,	L, 2d Cav.
D. A. De Merritt,	F, 2d Cav.	Izatus Potts,	F, 3d Inf.
Emil C. A. Fritz,	B, 1st Cav.	David Black,	H, 3d Inf.
Daniel McLean,	H, 2d Cav.	William M. Johns,	D, 3d Inf.
John C. Schmidt,	B, 2d Inf.	Frank M. Kelly,	I, 2d Cav.
Edward B. Willis,	A, 1st Inf.	S. P. Smith,	K, 2d Cav.
Michael O'Brien,	C, 2d Inf.	J. H. Whitlock,	F, 5th Inf.
E. D. Shirland,	C, 1st Cav.	Benjamin R. West,	C, 4th Inf.
M. A. McLaughlin,	D, 2d Cav.	I. S. Thayer,	C, 5th Inf.
J. C. Crowninshields,	E, 4th Inf.	Samuel N. Hoyt,	K, 3d Inf.
E. A. Rowe,	A, 2d Cav.	William Jones,	I, 2d Cav.
Joseph Smith,	A, 5th Inf.	A. S. Grant,	G, 4th Inf.
J. Ivcs Fitch,	B, 4th Inf.	H. S. Hinds,	G, 5th Inf.
C. W. C. Rowell,	A, 4th Inf.	Edward R. Theller,	I, 2d Inf.
Charles D. Douglas,	F, 2d Inf.	C. A. Smith,	B, 5th Inf.
William E. Hull,	D, 2d Inf.	Charles Atchinson,	I, 4th Inf.
John C. Cremony,	B, 2d Cav.	William H. Short,	H, 2d Inf.
Jeremiah B. Moore,	B, 3d Inf.	Henry B. Mellen,	C, 2d Cav.
Thomas E. Ketcham,	A, 3d Inf.	Charles Hefferman,	K, 2d Inf.
Micajah C. Lewis,	I, 3d Inf.	William French,	D, 5th Inf.
E. B. Gibbs,	E, 2d Inf.	Joseph Tuttle,	I, 5th Inf.
John H. May,	C, 3d Inf.	George F. Price,	M, 2d Cav.
A. W. Cullum,	F, 4th Inf.	A. H. Hall,	K, 4th Inf.
Lyman S. Scott,	D, 4th Inf.	T. T. Tidball,	K, 5th Inf.

## FIRST LIEUTENANTS.

Benjamin C. Cutler,	1st Inf.	Charles P. Nichols,	E, 1st Cav.
Lafayette Hammond,	1st Inf.	Daniel B. Haskell,	C, 1st Inf.

5th Inf.	Benjamin F. Harvey, A, 1st Cav.	James Garden,	D, 4th Inf.
2d Cav.	Alex. B. McGowan, H, 1st Inf.	Robert Daley,	E, 2d Cav.
3d Inf.	Wm. A. Thompson, E, 1st Inf.	D. I. Berry,	L, 2d Cav.
2d Cav.	William F. Swasey, 2d Inf.	Lysander Washburn, H, 3d Inf.	
2d Inf.	Francis S. Mitchell, B, 1st Inf.	D. Chase,	K, 2d Cav.
3d Inf.	Henry M. Benson, I, 1st Inf.	Harrison M. James,	1st Cav.
2d Cav.	James H. Coleman, 1st Cav.	John M. Cass,	H, 4th Inf.
3d Inf.	John Martin, D, 1st Inf.	Henry McCann,	C, 4th Inf.
3d Inf.	Joseph P. Hargrave, F, 1st Inf.	Thomas F. Wright,	2d Cav.
2d Cav.	James M. Ropes, F, 2d Cav.	E. B. Frink,	C, 5th Inf.
3d Inf.	F. E. McDougall, M, 2d Inf.	T. A. Morgan,	I, 5th Inf.
3d Inf.	George F. Price, M, 2d Cav.	B. F. Harrover,	G, 5th Inf.
2d Cav.	Thomas B. Gately, 3d Inf.	Robert P. Nason,	I, 4th Inf.
5th Inf.	Nicholas S. Davis, A, 1st Inf.	T. A. Young,	B, 5th Inf.
4th Inf.	Thos. B. Campbell, B, 2d Inf.	Matthew Sherman,	G, 4th Inf.
5th Inf.	Merrill E. West, H, 2d Cav.	John Monholland,	H, 2d Inf.
3d Inf.	James H. Stewart, C, 2d Inf.	Thomas S. Bridges,	B, 3d Inf.
2d Cav.	William Forry, 4th Inf.	William N. Allen,	C, 3d Inf.
4th Inf.	Porter Haden, C, 1st Cav.	G. A. Burkett,	F, 5th Inf.
5th Inf.	Albert H. French, D, 1st Cav.	Math. J. Marsland,	C, 2d Cav.
2d Inf.	George D. French, D, 2d Cav.	J. F. Qualey,	E, 5th Inf.
5th Inf.	Theo. H. Goodman, A, 2d Cav.	Joseph Anderson,	D, 3d Inf.
4th Inf.	Edward B. Blake, E, 4th Inf.	John Hanna, Jr.,	2d Inf.
2d Inf.	D. I. Williamson, 4th Inf.	Charles G. Hubbard,	K, 2d Inf.
2d Cav.	Juan F. Guirado, B, 1st Cav.	Theodore Wetmore,	G, 2d Inf.
2d Inf.	James W. Stillman, 3d Inf.	Francis D. Todd,	F, 3d Inf.
5th Inf.	Thos. P. Chapman, A, 5th Inf.	J. S. Jenkins,	2d Cav.
5th Inf.	A. W. Copely, B, 4th Inf.	B. F. Bayley,	K, 5th Inf.
2d Cav.	James N. Zabriskie, D, 5th Inf.	Willard Kittridge,	I, 3d Inf.
4th Inf.	E. W. Hillyer, A, 4th Inf.	Milton L. Glasby,	D, 3d Inf.
5th Inf.	Henry Flynn, F, 2d Inf.	Michael McDermot,	K, 3d Inf.
	Edw. A. Descourtis, B, 2d Cav.	Josiah Hosmer,	E, 3d Inf.
	John F. Staples, A, 3d Inf.	Alfred Morton,	I, 2d Inf.
	Alonzo Wakeman, 5th Inf.	George H. Pettis,	1st Inf.
1st Cav.	James Evans, F, 4th Inf.	Jacob Austin,	K, 4th Inf.
1st Inf.			

## SECOND LIEUTENANTS.

W. V. B. Wardwell, E, 1st Cav.	Frederick Muller, C, 1st Cav.
Erastus W. Wood, H, 1st Inf.	C. D. Clark, K, 2d Cav.
Robert M. Crandell, C, 1st Inf.	Isaac H. Ball, H, 4th Inf.
Whitman B. Smith, G, 1st Inf.	John Slater, C, 5th Inf.
John S. Hunter, E, 1st Inf.	Parish B. Johnson, F, 2d Inf.
Richard S. Barrett, I, 1st Inf.	Thomas Buckley, I, 5th Inf.
Edward G. Taylor, F, 1st Inf.	James H. Toole, G, 5th Inf.
Dewitt C. Vestal, D, 1st Inf.	James A. Hale, F, 4th Inf.
Augustus W. Starr, F, 2d Cav.	Newton Israel, E, 4th Inf.
J. E. Hill, A, 2d Inf.	George Haycock, G, 4th Inf.
C. R. Wellman, B, 1st Cav.	J. D. Slocum, E, 5th Inf.
Grove Watson, B, 2d Inf.	John Oakes, I, 4th Inf.
J. B. Whittemore, A, 1st Inf.	John J. Dobbins, K, 2d Inf.
Allan H. Bewley, H, 2d Cav.	John D. Myers, D, 3d Inf.
Henan Noble, A, 2d Cav.	J. H. Hammond, B, 5th Inf.
James C. Doughty, D, 2d Cav.	C. S. Whitney, F, 5th Inf.
A. C. Haskell, B, 4th Inf.	W. F. R. Schindler, I, 2d Inf.
E. C. Baldwin, D, 1st Cav.	Lewis T. Grant, F, 3d Inf.
E. D. Tuttle, A, 4th Inf.	Francis Honeyman, I, 3d Inf.
Abm. B. Smith, D, 2d Inf.	Wm. H. Higdon, A, 5th Inf.
James P. Bennett, B, 2d Cav.	Albert Ripley, K, 3d Inf.
Joseph C. Morrill, B, 3d Inf.	Stephen E. Joslyn, E, 3d Inf.
Wm. L. Ustick, A, 3d Inf.	F. M. Shoemaker, H, 3d Inf.
C. P. Fairfield, E, 2d Inf.	Gilbert C. Smith, D, 5th Inf.
James Davidson, D, 4th Inf.	Samuel Staddon, H, 5th Inf.
Stephen R. Davis, E, 2d Cav.	George Dutton, K, 5th Inf.
Henry W. Williams, C, 2d Cav.	James Finnerty, G, 3d Inf.
John A. Quinn, L, 2d Cav.	Patriet Mundy, K, 4th Inf.

## 6. PAY OF THE ARMY.

## TOTAL MONTHLY PAY.

Major General,	\$477.00	Inspector General,	\$237.00
Aid-de-camp of Maj. Gen.	142.50	Signal Officer,	189.00
Brigadier General,	329.50	Quartermaster General	329.50
Aid-de-camp of Brig. Gen.	129.50	Commissary General,	237.00
Adjutant General,	237.00	Surgeon General,	228.33
Judge Advocate,	189.00	Paymaster General,	228.33

## REGIMENTAL OFFICERS.

	<i>Eng. &amp; Ord.</i>	<i>Cav. &amp; Lt. Art'y.</i>	<i>Art'y &amp; Inf.</i>
Colonel,.....	\$237.00	\$237.00	\$222.00
Lieutenant Colonel,.....	213.00	213.00	198.00
Major,.....	189.00	189.00	179.00
Captain,.....	138.50	146.50	120.50
First Lieutenant,.....	121.83	129.83	110.50
Second Lieutenant,.....	121.83	129.83	105.50
Brevet Second Lieutenant,	121.83	129.83	105.50
Adjutant,.....	—	139.83	128.50
Regular Quartermaster,..	—	139.83	136.50

## NON-COMMISSIONED OFFICERS AND PRIVATES.

	<i>Art'y &amp; Inf.</i>	<i>Cav.</i>		<i>Art'y &amp; Inf.</i>	<i>Cav.</i>
Sergeant Major,	\$21	\$21	Bugler,	—	13
Quarterm'r Sergeant,	17	21	Farrier & Black-		
Chief Bugler,	—	21	smith,	—	15
First Sergeant,	20	20	Prin. Musician,	21	—
Sergeant,	17	17	Musician,	12	—
Corporal,	13	14	Private,	13	13
Artificer, Art'y,	15	—			

## VII. NAVY DEPARTMENT.

		<i>Salary.</i>
Gideon Welles,	Secretary of the Navy,	\$8,000
Gustavus N. Fox,	Assistant Secretary of the Navy,	4,000
Wm. P. Moran,	Register and Disbursing Clerk,	2,000
John W. Hogg,	Principal Corresponding Clerk,	1,600

## CHIEFS OF BUREAUS.

Commodore Joseph Smith,	Yards and Docks,	\$3,500
Captain Andrew H. Foote,	Equipment and Recruiting,	3,500
Captain Charles Henry Davis,	Navigation,	3,500
Commodore J. A. Dahlgren,	Ordnance,	3,500
—————,	Construction and Repair,	3,500
—————,	Steam Engineering,	3,500
Paymaster H. Bridge,	Provisions and Clothing,	3,500
Surgeon Wm. Whelan,	Medicine and Surgery,	3,500
Lieutenant James H. Gillis,	Supt. of National Observatory,	3,000
Benjamin F. Isherwood,	Engineer-in-chief,	3,000
John Harris,	Commandant of Marine Corps,	3,000
Captain George S. Blake,	Supt. Naval Academy, Annapolis,	—————

## LINE OFFICERS OF THE NAVY.

REAR ADMIRALS.—*Active List.*

David G. Farragut,	Tennessee.	Charles H. Bell,	New York.
Samuel F. Dupont,	Delaware.	Charles Wilkes,	New York.
L. M. Goldsborough,	Dist. Col.	J. L. Lardner,	Pennsylvania.
Andrew H. Foote,	Conn.	Charles H. Davis,	Mass.

REAR ADMIRALS.—*Retired List.*

Charles Stewart,	Pennsylvania.	Joseph Smith,	Massachusetts.
Wm B. Shubrick,	S. C.	Francis H. Gregory,	Conn.
George W. Storer,	Maine.	Silas H. Stringham,	New York.
E. A. F. Lavallette,	Penn.		





## VIII. DEPARTMENT OF THE INTERIOR.

		<i>Salary.</i>
Caleb B. Smith,	Secretary of the Interior,	\$8,000
Watton J. Smith,	Chief Clerk,	2,200
James Wiles,	Supt. for Distrib. of Cong. Doc'ts,	1,800
J. M. Edmunds,	Com'r of General Land Office,	3,000
D. P. Holloway,	Commissioner of Patent Office,	4,500
Joseph C. G. Kennedy,	Superintendent Census Bureau,	3,000

## 1. SURVEYOR'S DEPARTMENT.

## DISTRICT OF CALIFORNIA.

Edward F. Beale,	Surveyor General,	San Francisco,	4,500
Edward Conway,	Chief Clerk,	San Francisco,	2,000
Rufus C. Hopkins,	Keeper of Archives,	San Francisco,	2,000
Casimir Bielawski,	Prin. Draughtsman,	San Francisco,	2,000
Joseph H. Wildes,	Draughtsman,	San Francisco,	1,800
Frederick E. Kerlin,	Examiner,	San Francisco,	1,800
Robison Gibbons,	Draughtsman,	San Francisco,	1,500
John M. Ver Mehr,	Archive Clerk,	San Francisco,	1,500

## DISTRICT OF OREGON.

Byron J. Pengra,	Surveyor General,	Eugene City,	3,500
George H. Belden,	Chief Clerk,	Eugene City,	1,800
James M. Curley,	Draughtsman,	Eugene City,	1,500
Joel Ware,	Asst. Draughtsman,	Eugene City,	1,300
James B. Underwood,	Clerk,	Eugene City,	1,200
James H. D. Henderson,	Clerk,	Eugene City,	1,200
Elisha J. Applegate,	Clerk,	Eugene City,	1,200
Horace F. Stratton,	Clerk,	Eugene City,	1,200

## DISTRICT OF WASHINGTON TERRITORY.

Anson G. Henry,	Surveyor General,	Olympia,	3,000
E. Giddings,	Chief Clerk,	Olympia,	1,800
Alleck C. Smith,	Draughtsman,	Olympia,	1,500
Jared S. Hurd,	Clerk,	Olympia,	1,500

The District of Nevada Territory has been merged into that of California.

## DISTRICT OF UTAH TERRITORY.

		<i>Salary.</i>
Samuel R. Fox,	Surveyor General,	\$4,000
D. H. Hopkins,	Clerk,	1,200

## 2. LAND DISTRICTS.

## LAND DISTRICTS OF CALIFORNIA.

John M. Eddy,	Register,	No. 1, Humboldt,	3,000
William H. Pratt,	Receiver,	No. 1, Humboldt,	3,000
A. J. Snyder,	Register,	No. 2, Marysville,	3,000
James Compton,	Receiver,	No. 2, Marysville,	3,000
James M. Rosse,	Register,	No. 3, San Francisco,	3,000
R. H. Waller,	Receiver,	No. 3, San Francisco,	3,000
George Webster,	Register,	No. 4, Stockton,	3,000
George C. Havens,	Receiver,	No. 4, Stockton,	3,000
Henry W. Briggs,	Register,	No. 5, Visalia,	3,000
George M. Gerrish,	Receiver,	No. 5, Visalia,	3,000
Antonio M. Pico,	Register,	No. 6, Los Angeles,	3,000
Lewis Sperry,	Receiver,	No. 6, Los Angeles,	3,000

## LAND DISTRICTS OF OREGON.

W. A. Stackweather,	Register,	No. 1, Oregon City,	2,500
W. T. Matlock,	Receiver,	No. 1, Oregon City,	2,500
John Kelly,	Register,	No. 2, Roseburg,	2,500
George E. Briggs,	Receiver,	No. 2, Roseburg,	2,500

## LAND DISTRICTS OF WASHINGTON TERRITORY.

A. A. Denny,	Register,	No. 1, Olympia,	2,500
Joseph Cushman,	Receiver,	No. 1, Olympia,	2,500
J. M. Fletcher,	Register,	No. 2, Vancouver,	2,500
Samuel W. Brown,	Receiver,	No. 2, Vancouver,	2,500

## LAND DISTRICT OF NEW MEXICO.

J. Houghton,	Register,	Santa Fé,	3,000
John Greiner,	Receiver,	Santa Fé,	3,000

IOR.

*Salary.*

\$8,000

2,200

1,800

3,000

4,500

3,000

4,500

2,000

2,000

2,000

1,800

1,800

1,500

1,500

3,500

1,800

1,500

1,300

1,200

1,200

1,200

1,200

3,000

1,800

1,500

1,500

## LAND DISTRICT OF NEVADA TERRITORY.

			<i>Salary.</i>
Clement S. Riee,	Register,	Carson City,	\$3,000
— — —,	Receiver,	Carson City,	3,000

## 3. INDIAN DEPARTMENT.

William P. Dole,	Commissioner,	Indian Office,	3,000
------------------	---------------	----------------	-------

## CALIFORNIA SUPERINTENDENCY.

California is divided into two Districts, a Northern and a Southern District, the Mokelumne River being the dividing line.

## NORTHERN DISTRICT.

George M. Hanson,	Superintendent Agent,	Yuba City,	\$3,600
<i>Supervisor.</i>	<i>Reservation.</i>	<i>County.</i>	<i>Salary.</i>
N. E. Hanson,	Klamath,	Klamath,	\$1,800
J. G. Alexander,	Nome Lackee,	Tehama,	1,800
D. W. Smith,	Mendocino,	Mendocino,	1,800
James Short,	Round Valley,	Mendocino,	1,800

## SOUTHERN DISTRICT.

J. P. H. Wentworth,	Superintendent Agent,	San Francisco,	\$3,600
<i>Supervisor.</i>	<i>Reservation.</i>	<i>County.</i>	<i>Salary.</i>
Theodore Boschulte,	Tejon Agency,	Los Angeles,	\$1,800
William Pixley,	Fresno Agency,	Fresno,	1,800
A. W. Baker,	Colorado Desert,	San Bernardino,	1,800

## OREGON SUPERINTENDENCY.

William H. Rector,	Superintendent,	Portland,	\$2,500.
<i>Agent.</i>	<i>Reservation.</i>	<i>Locality.</i>	<i>Salary.</i>
William Logan,	Warm Springs,	Dalles Agency,	\$1,500
James B. Condon,	Grande Ronde,	Eastern Oregon,	1,500
Linus Brooks,	Umpqua,	Umpqua County,	1,500
Benjamin R. Biddle,	Siletz,	—————	1,500
George H. Abbott,	Umatilla,	—————	1,500

## WASHINGTON SUPERINTENDENCY.

	<i>Agent.</i>	<i>Reservation.</i>	<i>Locality.</i>	<i>Salary.</i>
Calvin H. Hale,	Superintendent,		Olympia,	\$2,500
Wm. H. Barnhart,	Squaksin Agency,	_____		1,500
Henry A. Webster,	Port Townsend,		Vic. of Pt. Townsend,	1,500
A. A. Bancroft,	Yakima Agency,		Fort Simcoe,	1,500
Charles Hutchins,	Nez Perces,		Clearwater River,	1,500
Ezra Baker,	Flathead Agency,		Flathead Lake,	1,500
Wesley B. Gosnell,	Puget Sound,		Puget Sound,	1,500

## NEVADA SUPERINTENDENCY.

Gov. James W. Nye,	<i>Ex officio</i> Superintendent of Indian Affairs.		
J. T. Lockhart,	Indian Agent,		Carson City.

## UTAH SUPERINTENDENCY.

James D. Doty,	Superintendent,	Great Salt Lake City,	\$2,000
Fred. W. Hatch,	Indian Agent,		1,500

## 4. PENSION OFFICE.

Joseph H. Barrett,	Commissioner of Pensions,		\$3,000
Royal H. Waller,	Pension Agent,	San Francisco,	1,000
William T. Matlock,	Pension Agent,	Oregon City,	1,000

Salary.  
\$3,000  
3,000

3,000

a South-

\$3,600

Salary.  
\$1,800  
1,800  
1,800  
1,800

co, \$3,600

Salary.  
\$1,800  
1,800  
1,800

\$2,500.

Salary.  
\$1,500  
1,500  
1,500  
1,500  
1,500

n,  
ty,

## IX. POST OFFICE DEPARTMENT.

	<i>Salary.</i>
Montgomery Blair.....Postmaster General .....	\$8,000
John A. Kasson.....1st. Asst. Appointment Office.....	3,000
George W. McLellan...2d. Asst. Contract Office.....	3,000
Alex. N. Zevely.....3d. Asst. Finance Office.....	3,000
Thomas P. Trott.....Chief Clerk, Inspection Office.....	2,200
—————.....Auditor of Treasury for P. O.....	3,000
Charles Watrous.....Special Agent, Dept. of Cal.....	2,500

## 1. POST OFFICES IN THE PACIFIC STATES.

[The names in SMALL CAPITALS are County seats.]

CALIFORNIA.		<i>Post Office.</i>	<i>County.</i>
		Brownsville .....	Yuba.
<i>Post Office.</i>	<i>County.</i>	Brush Creek .....	Butte.
Albeeville .....	Klamath.	Buckeye .....	Yolo.
Agua Fria .....	Mariposa.	Bucksport .....	Humboldt.
Alameda .....	Alameda.	Buck's Ranch .....	Plumas.
Alamo .....	Contra Costa.	Burnett .....	Santa Clara.
Albany .....	Napa.	Burnt Ranch .....	Trinity.
Albion .....	Mendocino.	Burwood .....	San Joaquin.
Alleghany .....	Sierra.	Butte Valley .....	Butte.
Alpha .....	Nevada.		
Alvarado .....	Alameda.	Cache Creek .....	Yolo.
Alviso .....	Santa Clara.	Calaveras .....	San Joaquin.
American Ranch .....	Shasta.	Callahan's Ranch .....	Siskiyou.
Anaheim .....	Los Angeles.	Calpella .....	Mendocino.
Anderson Valley .....	Mendocino.	Campo Seco .....	Calaveras.
Angel's .....	Calaveras.	Camptonville .....	Yuba.
Antelope .....	Yolo.	Cañon City .....	Trinity.
Antioch .....	Contra Costa.	Cedarville .....	El Dorado.
Anthony House .....	Nevada.	Central House .....	Butte.
Arcata .....	Humboldt.	Centreville .....	Alameda.
AUBURN .....	Placer.	Chili .....	Calaveras.
		Charleston .....	Yolo.
Bangor .....	Butte.	Cherokee .....	Butte.
Bath .....	Placer.	Chico .....	Butte.
Bear Valley .....	Mariposa.	Chinese Camp .....	Tuolumne.
Bellota .....	San Joaquin.	Clarville .....	Sonoma.
Belmont .....	San Mateo.	Clarksville .....	El Dorado.
Bendville .....	Mariposa.	Clay's Bar .....	Calaveras.
Benicia .....	Solano.	Clayton .....	Contra Costa.
Bidwell .....	Butte.	Clipper Mills .....	Butte.
Big Bar .....	Trinity.	Cloverdale .....	Sonoma.
Big Oak Flat .....	Tuolumne.	Cold Springs .....	El Dorado.
Bloomfield .....	Sonoma.	Collinsville .....	Solano.
Bodega .....	Sonoma.	Coloma .....	El Dorado.
Brooklyn .....	Alameda.	Colorado .....	Mariposa.

T.

Salary.  
\$8,000  
3,000  
3,000  
3,000  
2,200  
3,000  
2,500

S.

County.  
Yuba.  
Butte.  
Yolo.  
Humboldt.  
Plumas.  
Santa Clara.  
Trinity.  
San Joaquin.  
Butte.  
Yolo.  
San Joaquin.  
Siskiyou.  
Mendocino.  
Calaveras.  
Yuba.  
Trinity.  
El Dorado.  
Butte.  
Alameda.  
Calaveras.  
Yolo.  
Butte.  
Butte.  
Tuolumne.  
Sonoma.  
El Dorado.  
Calaveras.  
Contra Costa.  
Butte.  
Sonoma.  
El Dorado.  
Solano.  
El Dorado.  
Mariposa.

<i>Post Office.</i>	<i>County.</i>	<i>Post Office.</i>	<i>County.</i>
Columbia	Tuolumne.	Georgetown	El Dorado.
COLUSA	Colusa.	Gibsonville	Sierra.
Copperopolis	Calaveras.	Gilroy	Santa Clara.
Corralitas	Santa Cruz.	Globe Ranch	Nevada.
Cosumnes	Sacramento.	Goodyear's Bar	Sierra.
Cottage Grove	Klamath.	Grafton	Yolo.
Cottonwood	Tehama.	Grand Island	Colusa.
CRESCENT CITY	Del Norte.	Grass Valley	Nevada.
Damascus	Placer.	Green Springs	Tuolumne.
Danville	Contra Costa.	Greenwood	El Dorado.
Denverton	Solano.	Grizzly Bear	Placer.
Diamond Springs	El Dorado.	Grizzly Flat	El Dorado.
Don Pedro's Bar	Tuolumne.	Grove City	Tehama.
Dougherty Station	Alameda.	Gualala	Mendocino.
Douglas City	Trinity.	Gwin	Merced.
DOWNIEVILLE	Sierra.	Half Moon Bay	San Mateo.
Drytown	Amador.	Hamilton	Butte.
Duroc	El Dorado.	Happy Camp	Del Norte.
Dutch Flat	Placer.	Hay Fork	Trinity.
Eel River	Humboldt.	Haywards	Alameda.
Eight Mile Corner	San Joaquin.	Healdsburg	Sonoma.
El Dorado	El Dorado.	Henly	Siskiyou.
Elk Camp	Klamath.	Hermitage	Mendocino.
Elk Grove	Sacramento.	Hicksville	Sacramento.
Empire Ranch	Yuba.	Hitchcock's Rauch	El Dorado.
Esmeralda	Mono.	Holden Ferry	San Joaquin.
Etna Mills	Siskiyou.	Honcut	Yuba.
EUREKA	Humboldt.	Hoopa Valley	Klamath.
Fairplay	El Dorado.	Hornitos	Mariposa.
Farmington	San Joaquin.	Horr's Ranch	Stanislaus.
Ferndale	Humboldt.	Horsetown	Shasta.
Ferry Point	Del Norte.	Humbug Creek	Siskiyou.
Fiddletown	Amador.	Hydesville	Humboldt.
Firebaugh's Ferry	Fresno.	Illinoistown	Placer.
Folsom	Sacramento.	Indian Diggings	El Dorado.
Forbestown	Butte.	Indian Gulch	Mariposa.
Forest City	Sierra.	Indian Springs	Nevada.
Forest Hill	Placer.	Ione Valley	Amador.
Forest Home	Amador.	Iowa Hill	Placer.
Forks of Salmon	Klamath.	Jacinto	Colusa.
Foreman's Ranch	San Joaquin.	JACKSON	Amador.
Forks House	Placer.	Jacksonville	Tuolumne.
Fort Jones	Siskiyou.	Jamestown	Tuolumne.
Foster's Bar	Yuba.	Janesville	Shasta.
Fourth Crossing	Calaveras.	Jay Hawk	El Dorado.
Franklin	Sacramento.	Jenny Lind	Calaveras.
French Camp	San Joaquin.	Johnson's Ranch	Sutter.
French Corral	Nevada.	Junction City	Trinity.
French Gulch	Shasta.	Kelsey	El Dorado.
Fresno City	Fresno.	Keyesville	Buena Vista.
Garden Valley	El Dorado.	Kingston	Fresno.
Garrote	Tuolumne.	Knight's Ferry	Stanislaus.

<i>Post Office.</i>	<i>County.</i>	<i>Post Office.</i>	<i>County.</i>
Lafayette.....	Contra Costa.	Mosquito.....	Calaveras.
LA GRANGE.....	Stanislaus.	Mountain Ranch.....	Calaveras.
LAKESPORT.....	Lake.	Mountain Springs.....	Placer.
Lake Valley.....	El Dorado.	Mountain View.....	Santa Clara.
Lakeville.....	Sonoma.	Mountain Wells.....	Nevada.
Lancha Plana.....	Amador.	Mount Bullion.....	Mariposa.
La Porte.....	Sierra.	Mount Eden.....	Alameda.
Leach's Store.....	Fresno.	Mount Ophir.....	Mariposa.
Lewiston.....	Trinity.	Murphy's.....	Calaveras.
Lexington.....	Santa Clara.		
Liberty.....	San Joaquin.	NAPA CITY.....	Napa.
Lincoln.....	Placer.	Natividad.....	Monterey.
Lisbon.....	Placer.	Neillsburg.....	Placer.
Little Lake.....	Mendocino.	Nelson's Creek.....	Plumas.
Little York.....	Nevada.	NEVADA.....	Nevada.
Lokeford.....	San Joaquin.	Navarro.....	Mendocino.
Lone Star.....	Placer.	New Almaden.....	Santa Clara.
Long Bar.....	Yuba.	Newtown.....	El Dorado.
Long Valley.....	Mendocino.	Nicolaus.....	Sutter.
Longville.....	Plumas.	North Bloomfield.....	Nevada.
LOS ANGELES.....	Los Angeles.	North Branch.....	Calaveras.
Loving's Ferry.....	San Joaquin.	North Columbia.....	Nevada.
Lower Lake.....	Lake.	North San Juan.....	Nevada.
Lynn's Valley.....	Buena Vista.		
		Oakland.....	Alameda.
Maze's.....	Sutter.	Omega.....	Nevada.
Magalia.....	Butte.	Onesbo.....	Sacramento.
Maine Prairie.....	Solano.	Onton Valley.....	Plumas.
MARIPOSA.....	Mariposa.	Ophirville.....	Placer.
MARTINEZ.....	Contra Costa.	Oregon House.....	Yuba.
Martin's Ferry.....	Klamath.	ORLEANS BAR.....	Klamath.
MARVSVILLE.....	Yuba.	Oro Fino.....	Siskiyou.
Maxwell's Creek.....	Mariposa.	OROVILLE.....	Butte.
Mayfield.....	Santa Clara.	Orr's Ranch.....	San Joaquin.
McCarty'sville.....	Santa Clara.	Ousley's Bar.....	Yuba.
Meadow Valley.....	Plumas.		
Mendocino.....	Mendocino.	Pacheco.....	Contra Costa.
Merced Falls.....	Merced.	Pacifo.....	Humboldt.
Merry Oaks.....	San Joaquin.	Park's Bar.....	Yuba.
Michigan Bar.....	Sacramento.	Patterson.....	Nevada.
Michigan Bluff.....	Placer.	Peavine.....	Butte.
MILLERTON.....	Fresno.	Pescadero.....	Santa Cruz.
Miller's Ranch.....	Butte.	Petaluma.....	Sonoma.
Mill Valley.....	Calaveras.	Petersburg.....	Tulare.
Millville.....	Shasta.	Pilot Hill.....	El Dorado.
Millitas.....	Santa Clara.	Pine Grove.....	Amador.
Minersville.....	Trinity.	Placer.....	Placer.
Mission San José.....	Alameda.	PLACERVILLE.....	El Dorado.
Mokelumne City.....	San Joaquin.	Plumas.....	Yuba.
MOKELUMNE HILL.....	Calaveras.	Plum Valley.....	Sierra.
Monte.....	Los Angeles.	Poland.....	San Joaquin.
MONTEREY.....	Monterey.	Port Wine.....	Sierra.
Montezuma.....	Tuolumne.	Poverty Bar.....	Calaveras.
Moon's Ranch.....	Tehama.	Prairie.....	Yolo.
Moore's Flat.....	Nevada.	Princeton.....	Colusa.
Mormon Island.....	Sacramento.	Punta Arenas.....	Mendocino.



<i>County.</i>	<i>Post Office.</i>	<i>County.</i>	<i>Post Office.</i>	<i>County.</i>
Calaveras.	Putah .....	Solano.	Sheldon .....	Sacramento.
Calaveras.			Slippery Ford .....	El Dorado.
Placer.			Smith's Ranch .....	Sonoma.
Santa Clara.			Smithsville .....	Placer.
Nevada.	QUINCY .....	Plumas.	SNELLING .....	Merced.
Mariposa.	Rattlesnake .....	Placer.	Sonoma .....	Sonoma.
Alameda.	RED BLUFF .....	Tehama.	SONORA .....	Tuolumne.
Mariposa.	Red Dog .....	Nevada.	Soquel .....	Santa Cruz.
Calaveras.	REDWOOD CITY .....	San Mateo.	Spanish Flat .....	El Dorado.
	Reynolds' Ferry .....	Calaveras.	Spanish Ranch .....	Plumas.
	Rich Bar .....	Plumas.	Sierra Valley .....	Sierra.
	Rich Gulch .....	Calaveras.	Springfield .....	Tuolumne.
	Richland .....	Sacramento.	Staple's Ranch .....	San Joaquin.
	Rio Seco .....	Butte.	Starr House .....	—
	Rio Vista .....	Solano.	St. Helena .....	Napa.
	Rock Creek .....	Tehama.	St. Louis .....	Sierra.
	Rockville .....	Solano.	STOCKTON .....	San Joaquin.
	Rome .....	Placer.	Stony Point .....	Sonoma.
	Rough and Ready .....	Nevada.	Strawberry Valley .....	Yuba.
	Round Tent .....	Nevada.	SUISUN CITY .....	Solano.
	SACRAMENTO .....	Sacramento.	Susanville .....	Plumas.
	Sallinas .....	Monterey.	Sutter Creek .....	Amador.
	Salmon Falls .....	El Dorado.	Sweetland .....	Nevada.
	Salsbury .....	Sacramento.		
	San Andreas .....	Calaveras.	Table Bluff .....	Humboldt.
	San Antonio .....	Monterey.	Table Rock .....	Sierra.
	SAN BERNARDINO .....	San Bernardino.	Taylor's Ranch .....	Plumas.
	SAN BUENAVENTURA .....	Santa Barbara.	Tehama .....	Tehama.
	SAN DIEGO .....	San Diego.	Temecula .....	San Diego.
	Sanel .....	Mendocino.	Temescal .....	San Bernardino.
	SAN FRANCISCO .....	San Francisco.	Thompson's Flat .....	Butte.
	San Gabriel .....	Los Angeles.	Timbuctoo .....	Yuba.
	SAN JOSE .....	Santa Clara.	Todd's Valley .....	Placer.
	San Juan .....	Monterey.	Tomales .....	Marin.
	SAN LEANDRO .....	Alameda.	Trinidad .....	Klamath.
	SAN LORENZO .....	Alameda.	Trinity .....	Trinity.
	SAN LUIS OBISPO .....	San Luis Obispo.	Trinity Centre .....	Trinity.
	San Luis Rey .....	San Diego.	Tule .....	Tulare.
	San Mateo .....	San Mateo.		
	San Pablo .....	Contra Costa.	UKIAH .....	Mendocino.
	San Pedro .....	Los Angeles.	Uncle Sam .....	Lake.
	SAN RAFAEL .....	Marin.	Upper Lake .....	Lake.
	SANTA BARBARA .....	Santa Barbara.	Unionville .....	El Dorado.
	Santa Clara .....	Santa Clara.		
	SANTA CRUZ .....	Santa Cruz.	Yacavillo .....	Solano.
	SANTA ROSA .....	Sonoma.	Vallecito .....	Calaveras.
	Sawyer's Bar .....	Klamath.	Vallejo .....	Solano.
	Sciad Valley .....	Siskiyou.	Viola .....	Sacramento.
	Scott River .....	Siskiyou.	Virginia .....	Placer.
	Scottsburg .....	Fresno.	VISALIA .....	Tulare.
	Searsville .....	San Mateo.	Volcano .....	Amador.
	Sebastopol .....	Napa.		
	Secret Ravine .....	Placer.	Walnut Grove .....	Sacramento.
	Sellon's Ranch .....	Yuba.	Watsonville .....	Santa Cruz.
	SHASTA .....	Shasta.	WEAVERVILLE .....	Trinity.
	Shaw's Flat .....	Tuolumne.	Western .....	Sacramento.

<i>Post Office.</i>	<i>County.</i>	<i>Post Office.</i>	<i>County.</i>
West Point.....	Calaveras.	Forest Grove.....	Washington.
Whiskey Creek.....	Shasta.	Franklin.....	Lane.
White River.....	Buena Vista.	Freedom.....	Lane.
Windsor.....	Sonoma.		
Woodbridge.....	San Joaquin.	Galesville.....	Douglas.
WOODLAND.....	Yolo.	Glad Tidings.....	Clackamas.
Woodside.....	San Mateo.	Grand Prairie.....	Lane.
Wyandotte.....	Butte.	Grand Ronde.....	Polk.
Wyatt's Store.....	Mariposa.		
		Harrisburg.....	Linn.
Yankee Hill.....	Butte.	HILLSBORO.....	Washington.
Yankee Jim's.....	Placer.	Hood River.....	Clackamas.
YREKA.....	Siskiyou.		
Yolo.....	Yolo.	Independence.....	Polk.
YUBA CITY.....	Sutter.		
		JACKSONVILLE.....	Jackson.
		Jefferson.....	Marion.
		Jennyopolis.....	Benton.
OREGON.			
ALBANY.....	Linn.	Kellogg's.....	Umpqua.
Amity.....	Yamhill.	KERBYVILLE.....	Josephine.
Applegate.....	Jackson.	King's Valley.....	Benton.
Ashland.....	Jackson.		
ASTORIA.....	Clatsop.	LAFAYETTE.....	Yamhill.
Aurora Mills.....	Marion.	Latshaw's Mills.....	Linn.
		Laurel.....	Douglas.
Belpassi.....	Marion.	Lawn Arbor.....	Polk.
Bloomington.....	Polk.	Lebanon.....	Linn.
Bridgeport.....	Polk.	Leland.....	Jackson.
Brockville.....	Washington.	Liberty.....	Benton.
Brownsville.....	Linn.	Locust Grove.....	Umpqua.
Butterville.....	Marion.	Long Tom.....	Lane.
Canyonville.....	Douglas.	McKenzie's.....	Lane.
Cansemah.....	Clackamas.	Milwaukie.....	Clackamas.
Central.....	Linn.	Monmouth.....	Polk.
Champoege.....	Marion.	Monroe.....	Benton.
Cincinnati.....	Polk.	Montsylvania.....	Washington.
Cloverdale.....	Lane.	Mount Scott.....	Douglas.
Coast Fork.....	Lane.	Muddy.....	Yamhill.
Condit.....	Marion.	Myrtleville.....	Douglas.
CORVALLIS.....	Benton.		
		Needy.....	Clackamas.
DALLAS.....	Polk.	North Yamhill.....	Yamhill.
DALLS.....	Wasco.		
Danville.....	Clackamas.	Oakland.....	Douglas.
Dardanelles.....	Jackson.	OREGON CITY.....	Clackamas.
Dayton.....	Yamhill.	Osceola.....	Washington.
Des Chutes.....	Wasco.	Oswego.....	Clackamas.
Diamond Hill.....	Lane.		
		Parkersville.....	Marion.
ELKTON.....	Umpqua.	Peoria.....	Linn.
ELLENSBURG.....	Curry.	Phoenix.....	Jackson.
EMPIRE CITY.....	Coos.	Pine.....	Linn.
Eola.....	Polk.	Pleasant Hill.....	Lane.
EUGENE CITY.....	Lane.	Plum Valley.....	Polk.

<i>County.</i>	<i>Post Office.</i>	<i>County.</i>	<i>Post Office.</i>	<i>County.</i>
Washington.	PORTLAND.....	Multnomah.	Chehalis Point.....	Chehalis.
Lane.	Port Orford.....	Curry.	Chenook.....	Pacific.
Lane.			CLAQUATO.....	Lewis.
Douglas.	Rainier.....	Columbia.	Coal Bank.....	Thurston.
Clackamas.	Randolph.....	Coos.	COTPEVILLE.....	Island.
Lane.	Rock Point.....	Jackson.	Coveland.....	Island.
Polk.	ROSEBURG.....	Douglas.	Cowlitz.....	Lewis.
Linn.	SALEM.....	Marion.	Ebey's Landing.....	Island.
Washington.	Salt Creek.....	Polk.	Elk City.....	Nez Perce.
Clackamas.	Sandy.....	Multnomah.	Elma.....	Chehalis.
Polk.	Seo.....	Linn.	Fisher's Landing.....	Clarke.
Jackson.	Scottsburg.....	Umpqua.	FLORENCE CITY.....	Idaho.
Marion.	Silverton.....	Marion.	Fort Colville.....	Walla Walla.
Benton.	Sinslaw.....	Lane.	Fort Stevens.....	Thurston.
Umpqua.	Slate Creek.....	Josephine.	Fort Willopah.....	Pacific.
Josephine.	Spencer.....	Lane.	Franklin.....	Pierce.
Benton.	Spring Valley.....	Yamhill.	Grand Mound.....	Thurston.
Yamhill.	Springville.....	Multnomah.	Highland.....	Lewis.
Linn.	Starr's Point.....	Benton.	Ilkumen.....	Thurston.
Douglas.	Sterling.....	Jackson.	Kamlichie.....	Sawamish.
Polk.	St. HELENS.....	Columbia.	Lake River.....	Clarke.
Linn.	St. Louis.....	Marion.	LEWISTON.....	Nez Perce.
Jackson.	Sublimity.....	Marion.	Miami Prairie.....	Thurston.
Benton.	Syracuse.....	Marion.	MONTEZANO.....	Chehalis.
Umpqua.	Umpqua City.....	Umpqua.	MONTICELLO.....	Cowlitz.
Lane.	Union Point.....	Linn.	New Dungeness.....	Clallam.
Clackamas.	Valfontis.....	Polk.	Newancum.....	Lewis.
Polk.	Waldo.....	Josephine.	Oak Harbor.....	Island.
Benton.	Wapato.....	Washington.	OAKLAND.....	Sawamish.
Washington.	Washington.....	Yamhill.	Oak Point.....	Cowlitz.
Douglas.	Wilbur.....	Douglas.	OLYMPIA.....	Thurston.
Yamhill.	Willamette.....	Lane.	OYSTERVILLE.....	Pacific.
Douglas.	Willamina.....	Yamhill.	Pacific City.....	Pacific.
Clackamas.	Williamsburg.....	Josephine.	Pekin.....	Clarke.
Yamhill.	Winchester.....	Douglas.	PIERCE CITY.....	Shoshone.
Douglas.	Yoncalla.....	Umpqua.	PORT ANGELOS.....	Clallam.
Clackamas.			PORT DISCOVERY.....	Clallam.
Yamhill.			PORT LUDLOW.....	Jefferson.
Douglas.	WASHINGTON TERRITORY.		PORT MADISON.....	Kitsap.
Clackamas.	Arcada.....	Sawamish.	PORT ORCHARD.....	Kitsap.
Washington.	Alma.....	Chehalis.	PORT TOWNSEND.....	Jefferson.
Clackamas.	Baker's.....	Thurston.	PORT WILLIAM.....	Kitsap.
Marion.	Beaver.....	Thurston.	ROCKLAND.....	Klilkatut
Linn.	Boistfort Prairie.....	Lewis.	Saunders' Prairie.....	Lewis.
Jackson.	Bruceport.....	Pacific.		
Linn.	CASCADES.....	Skamania.		
Lane.	Castle Rock.....	Cowlitz.		
Polk.	CATHLAMET.....	Wakiakum.		
	Cedarville.....	Chehalis.		

<i>Post Office.</i>	<i>County.</i>	<i>Post Office.</i>	<i>County.</i>
San Juan.....	Whatcom.	Draperville.....	Great Salt Lake.
Scatter Creek.....	Thurston.	FARMINGTON.....	Davis.
Seabeck.....	Kitsap.	FILLMORE.....	Millard.
SEATTLE.....	King.	Fort Bridger.....	Green River.
Skokomish.....	Sawamish.	Fort Ephraim.....	San Pete.
Skookum Chuck.....	Thurston.	Fountain Green.....	San Pete.
Spanaway.....	Pierce.	Grantsville.....	Tooele.
STELLACOOM.....	Pierce.	GR'T SALT LAKE CITY..	Gr't Salt Lake.
Teekalet.....	Kitsap.	Hamilton.....	Iron.
Union Point.....	Chehalis.	Harmony.....	Washington.
VANCOUVER.....	Clarke.	HEBERVILLE.....	Wasatch.
WALLA WALLA.....	Walla Walla.	Hiram.....	Cache.
Wallula.....	Walla Walla.	Kaysville.....	Davis.
Washongal.....	Clarke.	Lehi.....	Utah.
WHATCOM.....	Whatcom.	LOGAN.....	Cache.
Wynokee.....	Chehalis.	MANTI.....	San Pete.
Yelm.....	Thurston.	Mendon.....	Cache.
NEVADA TERRITORY.			
CARSON CITY.....	Ormsby.	Mill Creek.....	Great Salt Lake.
DAYTON.....	Lyon.	Mormon.....	Great Salt Lake.
Fort Churchill.....	Churchill.	Moron.....	San Pete.
Galena.....	Washoe.	Millville.....	Cache.
GENOA.....	Douglas.	Mount Pleasant.....	San Pete.
Gold Hill.....	Storey.	North Bend.....	San Pete.
Humboldt City.....	Humboldt.	North Ogden.....	Weber.
Silver City.....	Lyon.	OGDEN CITY.....	Weber.
UNIONVILLE.....	Humboldt.	Paragoonah.....	Iron.
VIRGINIA CITY.....	Storey.	PAROWAN.....	Iron.
WASHOE CITY.....	Washoe.	Payson.....	Utah.
UTAH TERRITORY.			
Alpine.....	Utah.	Pleasant Grove.....	Utah.
American Fork.....	Utah.	Providence.....	Cache.
BEAVER.....	Beaver.	Provo.....	Utah.
BRIGHTON.....	Box Elder.	Richmond.....	Cache.
Cedar City.....	Iron.	Salt Creek.....	Juab.
Cedar Valley.....	Utah.	Santa Clara.....	Washington.
Centreville.....	Davis.	Santaquin.....	Utah.
		Spanish Fork.....	Utah.
		Springville.....	Utah.
		Stoker.....	Davis.
		Summit.....	Iron.
		Smithfield.....	Cache.
		St. George.....	Washington.
		Tonnaquint.....	Washington.
		Tooele.....	Tooele.
		Toquerville.....	Washington.

County.  
Great Salt Lake.

..... Davis.  
..... Millard.  
..... Green River.  
..... San Pete.  
..... San Pete.

..... Tooele.  
Great Salt Lake.

..... Iron.  
..... Washington.  
..... Wasatch.  
..... Cache.

..... Davis.  
..... Utah.  
..... Cache.

..... San Pete.  
..... Cache.  
Great Salt Lake.  
Great Salt Lake.  
..... San Pete.  
..... Cache.  
..... San Pete.

..... San Pete.  
..... Weber.  
..... Weber.

..... Iron.  
..... Iron.  
..... Utah.  
..... Utah.  
..... Cache.  
..... Utah.

..... Cache.

..... Juab.  
..... Washington.  
..... Utah.  
..... Utah.  
..... Utah.  
..... Utah.  
..... Davis.  
..... Iron.  
..... Cache.  
..... Washington.

..... Washington.  
..... Tooele.  
..... Washington.

Post Office.  
Union.....

County.  
Great Salt Lake.

WASHINGTON..... Washington.  
Wellsville..... Cache.  
Willard City..... Box Elder.

TERRITORY OF NEW MEXICO.

ALBUQUERQUE..... Bernalillo.

FERNANDEZ DE TAOS..... Taos.  
Fort Defiance..... Bernalillo.  
Fort Union..... Taos.

LOS VEGAS..... San Miguel.  
Los Luceros..... Rio Arriba.

SANTA FE..... Santa Fe.  
SOCORRO..... Socorro.

Tecolote..... San Miguel.

ARIZONA TERRITORY.

Arizona..... Dona Ana.

Post Office.  
Casa Blanca.....

County.  
Dona Ana.

Fort Buchanan..... Dona Ana.  
Fort Fillmore..... Dona Ana.  
Fort Stanton..... Dona Ana.

Gila City..... Dona Ana.

MESILLA..... Dona Ana.

Plmo Village..... Dona Ana.  
Pine Forest..... Dona Ana.

Tubac..... Dona Ana.  
Tucson..... Dona Ana.

BRITISH COLUMBIA AND VANCOUVER ISLAND.

Hope,

Nanaimo,  
New Westminster,

Victoria,

Yale,

## 2. RATES OF DOMESTIC POSTAGE.

*Letters*, for each half ounce, under 3,000 miles, prepaid, 3 cents; over 3,000 miles, prepaid, 10 cents. All letters must be prepaid by stamps, or inclosed in stamped envelopes, or they will not be forwarded.

*Transient Newspapers, Periodicals, Circulars, etc.*, to any part of the United States, not weighing over three ounces, 1 cent, and 1 cent for each additional ounce; prepayment required.

*Books*, prepaid, not weighing over four pounds, 1 cent per ounce for any distance in the United States under 3,000 miles; over 3,000 miles, 2 cents; prepayment required. All fractions over the ounce are counted as an additional ounce.

*Newspapers and Periodicals*, not exceeding one and one-half ounces in weight, when paid quarterly in advance and circulated in the State where published—daily, per quarter, 22½ cents; six times per week, 19½ cents; tri-weekly, 9¾ cents; semi-weekly, 6½ cents; weekly, 3¼ cents; semi-monthly, 1½ cents; monthly, three-fourths of a cent. Newspapers and periodicals when weighing one and one-half ounces, double the above rates.

*Small Newspapers*, published monthly or oftener, and pamphlets not containing more than sixteen octavo pages, in packages of eight ounces or over, one-half cent per ounce.

*Weekly Newspapers*, within the county where published, free.

*Quarterly payments*, in advance, may be made, either where published or received.

## 3. RATES OF FOREIGN POSTAGE.

NOTE.—The figures under L. denote the rates of postage on letters for each half ounce in weight; those under N., the postage on single newspapers.

NORTH AMERICA.						
	L.	N.		L.	N.	
British Columbia.....	3	1	Central America—			
Canada.....	15	1		Eastern Slope.....	34	6
Mexico.....	20	2		Western Slope.....	20	2
West Indies (British)...	20	2		Cuba.....	20	2

SOUTH AMERICA.

	L.	N.		L.	N.
Aspinwall.....	20	2	New Granada.....	18	6
Bolivia.....	34	6	Panama.....	20	2
Brazil.....	50	4	Paraguay.....	50	4
Buenos Ayres.....	50	4	Peru.....	22	6
Chile.....	34	6	Venezuela.....	50	4
Equador.....	34	6			

EUROPE.

Austria.....	30	6	Norway.....	46	6
Belgium.....	26	2	Poland.....	37	6
Corsica.....	26	2	Portugal.....	42	4
Denmark.....	35	6	Prussia.....	30	6
France.....	30	2	Rome and P. States...	46	
France, qr. oz.....	15		Russia.....	37	6
German States.....	30	6	Spain.....	26	2
Great Britain.....	29	2	Sweden.....	42	6
Greece.....	42	6	Switzerland.....	35	6
Holland.....	26	2	Turkey.....	30	6
Italy.....	42	6			

ASIA.

Arabia.....	38	6	Jerusalem.....	38	2
China.....	5	1	Smyrna.....	40	6
Hindustan.....	26	6	Syria.....	50	4
Japan.....	5	1			

AFRICA.

Canary Islands.....	50	6	Liberia.....	38	4
Cape de Verde Isl....	42	4	Tunis.....	50	4
Cape of Good Hope...	26	2	West Coast.....	38	4
Egypt.....	38	6			

L. N.

... 34 6  
 ... 20 2  
 ... 20 2

## EAST INDIES.

	L.	N.		L.	N.
Australia.....	5	1	New Zealand.....	5	1
Borneo.....	50	6	Philippine Islands....	5	1
Japan.....	5	1	Sandwich Islands.....	5	1
Java.....	5	1	Singapore.....	50	6
Manila.....	5	1	Sumatra.....	50	6

On either a letter or packet, of any weight, the *whole* postage or *none at all* should be prepaid. If any thing less than the whole is prepaid no account is taken of it, and it is entirely lost to the sender.

## 4. DEPARTMENT OF CALIFORNIA.

Charles Watrous, Special Agent, San Francisco.

## SAN FRANCISCO POST OFFICE.

Samuel H. Parker, Postmaster.  
William H. Stevens, Assistant Postmaster.

L. F. Chubbuck, Secretary.	C. A. Uhrig, Transcript Clerk.
E. C. Palmer, Mailing Clerk.	T. C. McCallan, Transcript Clerk.
C. S. Kasson, Ass't Mail. Clerk.	H. Carpenter, Gen. Del'y Clerk.
F. E. Dyer, Ass't Mail. Clerk.	C. F. Pardee, Gen. Del'y Clerk.
J. W. Jessup, Ass't Mail. Clerk.	Henry C. Squire, Gen. Del. Clerk.
R. L. Taylor, Box Clerk.	A. G. Smith, Gen. Del'y Clerk.
James Benson, Registry Clerk.	W. P. Adams, Gen. Del'y Clerk.
M. A. Wheeler, Ass't Reg. Clerk.	G. Goodridge, Newspaper Clerk.
A. C. Stevens, Stamp Clerk.	G. A. Tilden, Ass't News. Clerk.

## 5. OVERLAND MAILS.

## GREAT CENTRAL OVERLAND MAIL.

The Trans-Continental Mail, *via* Great Salt Lake; from St. Joseph, Missouri, to Great Salt Lake City, thence through Carson City and Placerville to San Francisco. Leaves St. Joseph and San



Francisco daily, Sundays excepted. Distance, 1,962 miles. Schedule time for letters, 16 days; printed matter not taken.

The party contracting with the United States Government for the transmission of the mail from the Missouri River to San Francisco for a period of three years from July 1, 1861, is known as the *Overland Mail Co.*, of which D. M. Barney, of New York City, is President. This Company sublets that portion of the route between St. Joseph and Great Salt Lake City to the *Overland Stage Line*, of which Ben. Holladay is Proprietor; and that portion between Carson City and San Francisco, to the *Pioneer Stage Co.*, Louis McLean, President; the original contractors only conveying the mail from Great Salt Lake to Carson City.

SACRAMENTO AND PORTLAND MAIL.

The Sacramento, Portland, and Puget Sound, or Northern Overland Mail; from Sacramento up the Sacramento Valley to Shasta, thence *via* Yreka and Jacksonville to Eugene City, thence down the Willamette Valley to Portland, connecting with a route across Washington Territory to Puget Sound. Leaves Sacramento and Portland daily, Sundays excepted. Distance, 650 miles. Schedule time, 8 days. *California Stage Co.*, contractors.

SAN FRANCISCO AND LOS ANGELES MAIL.

The San Francisco, Monterey, Los Angeles, and San Diego Overland Mail; from San Francisco down the coast through the counties of San Mateo, Santa Clara, Monterey, San Luis Obispo and Santa Barbara to Los Angeles, connecting with a route to San Diego. Daily, Sundays excepted. Distance from San Francisco to Los Angeles, 450 miles. Schedule time, 3½ days. *McLaughlin & Tuller*, contractors.

4\*

L. N.  
 5 1  
 5 1  
 5 1  
 50 6  
 50 6  
 e postage  
 the whole  
 st to the  
 isco.  
 er.  
 ript Clerk.  
 ript Clerk.  
 el'y Clerk.  
 el'y Clerk.  
 Del. Clerk.  
 Del'y Clerk.  
 Del'y Clerk.  
 aper Clerk.  
 ews. Clerk.  
 ; from St.  
 ough Carson  
 ph and San

## X. JUDICIARY.

Edward Bates,	Attorney General,	<i>Salary.</i> \$8,000
Titian J. Coffey,	Assistant Attorney General.	2,000

## 1. UNITED STATES SUPREME COURT.

			<i>When ap- pointed.</i>	<i>Salary.</i>
Roger B. Taney,	Maryland,	Chief Justice,	1836,	\$6,500
James M. Wayne,	Georgia,	Associate,	1835,	6,000
John Catron,	Tennessee,	Associate,	1837,	6,000
Samuel Nelson,	New York,	Associate,	1845,	6,000
Robert C. Grier,	Pennsylvania,	Associate,	1846,	6,000
John A. Campbell,	Alabama,	Associate,	1853,	6,000
Nathan Clifford,	Maine,	Associate,	1858,	6,000
Samuel F. Miller,	Iowa,	Associate,	1862,	6,000
David Davis,	Illinois,	Associate,	1862,	6,000
——— Black,	———,	Reporter,	——	1,300
William T. Carroll,	Dist. Col.,	Clerk,	——	Fees.

The Supreme Court is held in the city of Washington, and has one session annually, commencing on the first Monday in December.

## 2. CIRCUIT COURT OF CALIFORNIA.

M. Hall McAllister,	Judge,	\$4,500
Ogden Hoffman,	Judge Northern District,	5,000
Fletcher M. Haight,	Judge Southern District,	3,000
Henry C. Hyde,	Clerk and Commissioner,	Fees.
William H. Chevers,	Commissioner,	Fees.

TERMS.—*Northern District*—San Francisco, first Monday in January and July. *Southern District*—Los Angeles, first Monday in March and September.

DISTRICT COURT, NORTHERN DISTRICT.

Ogden Hoffman,	Judge.	Wm. H. Chevers,	Clerk.
Wm. H. Sharp,	Attorney.	Charles W. Rand,	Marshal.

TERMS.--*San Francisco*, first Monday in June and December.

DISTRICT COURT, SOUTHERN DISTRICT.

Fletcher M. Haight,	Judge.	_____	Clerk.
B. C. Whiting,	Attorney.	Henry D. Barrows,	Marshal.

TERMS.—*Monterey*, first Monday in June; *Los Angeles*, first Monday in December.

3. DISTRICT COURT OF OREGON.

[With power of Circuit Court.]

M. P. Deady,	District Judge,	\$3,000
Shubrick Morris,	Clerk,	_____

TERMS.—*Portland*, second Monday in May and September.

Salary.  
\$8,000  
2,000

...  
n ap-  
ted. Salary.  
36, \$6,500  
35, 6,000  
37, 6,000  
45, 6,000  
46, 6,000  
53, 6,000  
58, 6,000  
62, 6,000  
62, 6,000  
— 1,300  
— Fees.

ton, and has  
nday in De-

\$4,500  
5,000  
3,000  
Fees.  
Fees.

Monday in  
first Monday

## PACIFIC STATES.

	<i>Capital.</i> —	<i>Square Miles.</i>	<i>Census 1860.</i>	<i>Est. Pop. 1862.</i>
California,	Sacramento,	188,981	380,016	450,000
Oregon,	Salen,	102,606	52,464	65,000
Washington Territory,	Olympia,	176,141	11,548	30,000
Nevada Territory,	Carson City,	62,314	6,803	25,000
Utah Territory,	Gr't Salt Lake City,	128,835	40,295	80,000
		658,877	491,126	650,000

PACIFIC RAILROAD.—An Act of Congress, approved July 1, 1862, provided for the construction of a railroad from the Missouri River to the Sacramento Valley. The name of the body corporate is the *Pacific Union Railroad Company*, and consists of more than 150 commissioners. The amount of capital stock is fixed at \$100,000,000, in 100,000 shares of \$1,000 each. At the convention held at Chicago, Sept. 2, 1862, the Board of Commissioners elected the Hon. William B. Ogden, of Illinois, President of the Company; Henry V. Poor, of the *Railroad Journal*, Secretary, and Thomas W. Olcott, of Albany, Treasurer. It was ordered that books of subscription to the stock should be opened on the first Wednesday in November, in the principal Eastern cities, and in San Francisco, Portland, Carson City, and Great Salt Lake City.

MINING EXCITEMENTS.—The year 1862 was prolific in gold-mining excitements. In British Columbia, a small extent of country at the head waters of the Fraser had been prospected during the season of 1861, with successful results in individual instances. The same was true in regard to a limited section of country drained by the eastern branches of Snake River, in Washington Territory, some 500 miles from the ocean. The local newspaper press, the steamship companies, and the excitable tendencies of our people, combined to create a great "rush" to both localities in 1862. Large numbers of Canadians, direct from the east, joined our own

emigration to the Cariboo mines of British Columbia; and it is estimated that not less than 30,000 adventurers visited the Nez Percés and Salmon River mines in Washington. In another direction the Colorado gold mines, near the Colorado River, in the western part of Arizona, have attracted considerable attention, and are believed to be both rich and extensive. While the northern mines can be worked but half the year on account of deep snows and low temperature, the Colorado mines are subject to the opposite extremes of excessive heat and prolonged drought.

That these three gold fields, particularly that of the Columbia Basin, will prove an important contribution to the wealth and resources of the Pacific States, cannot be doubted. During the nine months preceding Oct. 15, 1862, there had been shipped from British Columbia about \$1,200,000, and from the Washington and Oregon mines \$1,800,000; all exclusive of what was shipped through private channels. The yield of the Washoe Silver Region during the same period was about \$4,000,000.

The P. M. S. S. Co.'s steamer *Golden Gate*, plying between San Francisco and Panama, left the former port on the 21st of July, 1862, with 388 passengers and crew, and was burned to the water's edge on Sunday, July 27th, fifteen miles northwest of Manzanillo, and one hundred and seventy-six lives were lost. Cause: criminal negligence of the company to furnish adequate protection against accidents at sea.

In October, 1862, an opposition line to the Atlantic *via* the Nicaragua Isthmus Transit was established. The *Moses Taylor*, which made the first trip, sailed from San Francisco on the 21st.

---

## CALIFORNIA.

The GREAT FLOODS of 1861-'62 were the most overwhelming and disastrous that have visited this state since its occupation by Americans. The first flood submerged the Sacramento Valley about the 10th of December, the water rising higher than in either

Est. Pop.  
1862.

450,000

65,000

30,000

25,000

80,000

650,000

ly 1, 1862,  
ouri River  
rate is the  
than 150  
0,000,000,  
n held at  
lected the  
Company;  
d Thomas  
books of  
Wednesday  
Francisco,

gold-min-  
f country  
during the  
instances.  
ry drained  
Territory,  
press, the  
ur people,  
s in 1862.  
d our own

of the memorable floods of 1849 and 1852. For six weeks thereafter an unusual amount of rain descended; and during that time the deluge but partially subsided, the streams still carried torrents, and the low lands were overflowed. On the 24th of January the second flood attained its greatest height, and the Sacramento and San Joaquin Valleys were transformed into a broad inland sea, stretching from the foot-hills of the Sierras to the Coast Range, and somewhat similar in extent and shape to Lake Michigan.

The raging mountain torrents swept away bridges, fences, houses, mills, and the most durable improvements in their reach; not unfrequently ploughing new channels through the country, and depositing the debris of sand and rock upon large sections of cultivated land.

But the flood was not attended with unmixed evil. The streams that had been choked by tailings for years, were suddenly cleared of their obstructions, and extensive river-beds were again opened to the enterprise of the miner. The work of rebuilding bridges and mills, and of repairing other damages, called into profitable employment a large number of persons; and trade and commerce and actual improvement suffered less interruption than might naturally have been expected, after so great a blow to our prosperity; and such are the wonderful energies and resources of our people, that in a few months the ravages of the flood had disappeared, and losses estimated at millions had been retrieved.

CONSTITUTIONAL AMENDMENTS.—The amendments to the Constitution proposed by the members of the twelfth session of the Legislature, and adopted by the thirteenth session, were ratified by the people at the last general election. The effects of the amendments upon the three branches of the State Government are noted in the executive, legislative, and judicial departments.

## I. GOVERNORS OF CALIFORNIA.

*From the First Spanish Governor on Record to 1863.*

### 1. SPANISH GOVERNORS.—1767-1822.

- |                       |                             |
|-----------------------|-----------------------------|
| 1. Gaspar de Portala, | from ——— 1767 to ——— 1771   |
| 2. Felipe Barri,      | from ——— 1771 to Dec., 1774 |

- |                               |                                |
|-------------------------------|--------------------------------|
| 3. Felipe de Neve,            | from Dec., 1774 to Sep., 1782  |
| 4. Pedro Fajes,               | from Sept., 1782 to Sep., 1790 |
| 5. José Antonio Romen,        | from Sept., 1790 to Apr., 1792 |
| 6. José Joaquin de Arrillaga, | from April, 1792 to May, 1794  |
| 7. Diego de Borica,           | from May, 1794 to — 1800       |
| 8. José Joaquin de Arrillaga, | from — 1800 to — 1814          |
| 9. Jose Arguello,             | from — 1814 to — 1815          |
| 10. Pablo Vicente de Sola,    | from — 1815 to Nov., 1822      |

## 2. MEXICAN GOVERNORS.—1822—1846.

- |                             |                               |
|-----------------------------|-------------------------------|
| 1. Pablo Vicente de Sola,   | from Nov., 1822 to — 1823     |
| 2. Luis Arguello,           | from — 1823 to June, 1825     |
| 3. José Maria de Echeandia, | from June, 1825 to Jan., 1831 |
| 4. Manuel Victoria,         | from Jan., 1831 to Jan., 1832 |
| 5. Pio Pico,                | from Jan., 1832 to Jan., 1833 |
| 6. José Figueroa,           | from Jan., 1833 to Aug., 1835 |
| 7. José Castro,             | from Aug., 1835 to Jan., 1836 |
| 8. Nicolas Gutierrez,       | from Jan., 1836 to May, 1836  |
| 9. Mariano Chico,           | from May, 1836 to — 1836      |
| 10. Nicolas Gutierrez,      | from — 1836 to — 1836         |
| 11. Juan B. Alvarado,       | from — 1836 to Dec., 1842     |
| 12. Manuel Micheltorena,    | from Dec., 1842 to Feb., 1845 |
| 13. Pio Pico,               | from Feb., 1845 to July, 1846 |

## 3. MILITARY GOVERNORS.—1846—1849.

*From the American Occupation to the Organization of a State Government.*

1. COMMODORE JOHN D. SLOAT hoisted the American flag at Monterey, July 7, 1846, and, by proclamation, took formal possession of California, in the name of the U. S. Government.
2. COMMODORE ROBERT F. STOCKTON.—Proclamation dated at Los Angeles, August 17, 1846.
3. COLONEL JOHN C. FREMONT.—Appointed by Com. Stockton, January, 1847.

weeks there-  
y that time  
arried tor-  
of January  
acramento  
oad inland  
ast Range,  
nigan.


ces, houses,  
n; not un-  
y, and des-  
s of culti-

he streams  
ly cleared  
ain opened  
ng bridges  
profitable  
commerce  
might nat-  
prosperity:  
ur people,  
eared, and

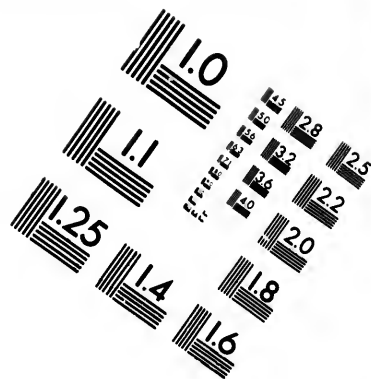
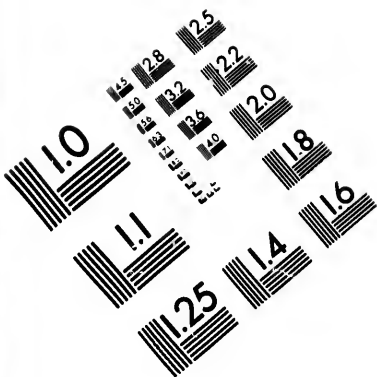
he Consti-  
on of the  
ratified by  
he amend-  
are noted

863.

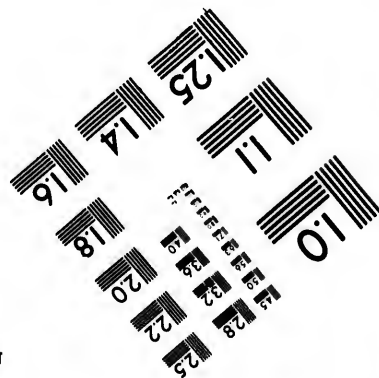
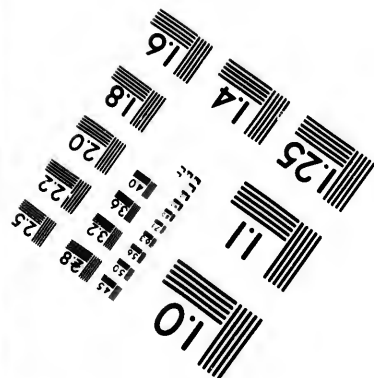
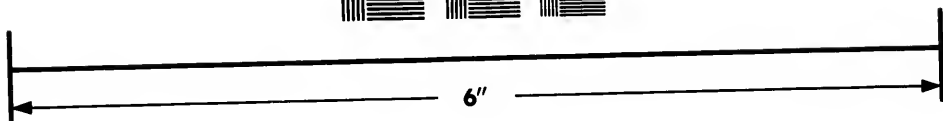

— 1771  
Dec., 1774







**IMAGE EVALUATION  
TEST TARGET (MT-3)**



**Photographic  
Sciences  
Corporation**

23 WEST MAIN STREET  
WEBSTER, N.Y. 14580  
(716) 872-4503

15 28 25  
32 22  
20  
8

11  
01  
51

4. GENERAL STEPHEN W. KEARNEY.—Proclamation dated at Monterey, March 1, 1847.

5. COLONEL RICHARD B. MASON.—Proclamation dated at Monterey, May 31, 1847.

6. GENERAL BENNET RILEY.—Became Military Governor April, 13, 1849.

The treaty ceding California and New Mexico to the United States was dated at the city of Guadalupe Hidalgo, February 2, 1848; exchanged at Queretaro, May 30, 1848; ratified by the President, March 16, 1848, and proclaimed by the President, July 4, 1848.

#### 4. STATE GOVERNORS.

*From the Organization of the State Government, Dec. 1849, to 1862.*

1. Peter H. Burnett,*	from Dec., 1849, to Jan., 1851
2. John McDougall,	from Jan., 1851, to Jan., 1852
3. John Bigler,	from Jan., 1852, to Jan., 1856
4. James Neely Johnson,	from Jan., 1856, to Jan., 1858
5. John B. Weller,	from Jan., 1858, to Jan., 1860
6. Milton S. Latham,†	from Jan., 1860, ———
7. John G. Downey,	from Jan., 1860, to Jan., 1862
8. Leland Stanford,	from Jan., 1862, ———

## II. EXECUTIVE AND STATE OFFICERS.

[*Terms expire first Monday in Dec., 1863.*]

	<i>Residence.</i>	<i>Salary.</i>
Leland Stanford, Governor,	Sacramento,	\$7,000
J. F. Chellis, Lieutenant-Governor,	Minersville,	—
Wm. H. Weeks, Secretary of State,	Sacramento,	4,000
Gilbert R. Warren, Comptroller,	Stockton,	4,000
D. R. Ashley, Treasurer,	Monterey,	4,000
Frank M. Pixley, Attorney General,	San Francisco,	4,000
J. F. Houghton, { Surveyor General & Reg- } { istry State Land Office, }	Sacramento,	3,000

\* Resigned.

† Elected to U. S. Senate.

		<i>Residence.</i>	<i>Salary.</i>
John Swett,	Supt. Public Instruction,	San Francisco,	3,000
Wm. C. Kibbe,	Adjutant General,	Sacramento,	3,000
Benj. P. Avery,	State Printer,	Marysville,	Fees.
W. C. Stratton,	State Librarian,	Sacramento,	2,500

**TERMS OF OFFICE.**—After the Constitutional Amendments go into effect, the term of office of the Governor, Secretary of State, Comptroller, Treasurer, Attorney General, Surveyor General, and Superintendent of Public Instruction, will be four years, commencing with the first Monday in December after election.

**ELECTION.**—The general election for state and county officers is held on the first Wednesday in September of each year.

STATE BOARDS.

**BOARD OF EXAMINERS.**—Governor Leland Stanford, Secretary William H. Weeks, and Attorney General Frank M. Pixley.

**BOARD OF WAR EXAMINERS.**—Treasurer D. R. Ashley, Comptroller Gilbert R. Warren, and Adjutant General William C. Kibbe.

**BOARD OF STAMP COMMISSIONERS.**—Governor Leland Stanford, Treasurer D. R. Ashley, and Attorney General Frank M. Pixley.

**BOARD OF TRUSTEES OF STATE LIBRARY.**—Governor Leland Stanford, Chief Justice Stephen J. Field, J. R. McConnell, J. W. Winans, and S. Heydenfeldt.

**STATE PRISON DIRECTORS.**—Governor Leland Stanford, Lieutenant-Governor J. F. Chellis, and Secretary William H. Weeks.

**SWAMP LAND COMMISSIONERS.**—There are to be five commissioners elected by the two branches of the legislature assembled in joint convention.

III. REPRESENTATION IN CONGRESS.

SENATORS.

Milton S. Latham, *of Sacramento*, Term expires March 3, 1863.  
 James McDougall, *of San Francisco*, Term expires March 3, 1867.

## REPRESENTATIVES.

Thomas G. Phelps, <i>of San Mateo,</i>	Term expires March 3, 1863.
Aaron A. Sargent, <i>of Nevada,</i>	Term expires March 3, 1863.
F. F. Low, <i>of Marysville,</i>	Term expires March 3, 1863.

## IV. LEGISLATURE.

## FOURTEENTH SESSION.

The LEGISLATURE of California consists of the Senate and Assembly, and convenes annually at Sacramento on the first Monday in January.

The SENATE is composed of forty members, chosen from twenty-eight Senatorial Districts, and the term of office is two years. The Lieutenant Governor is *ex officio* President of the Senate.

The ASSEMBLY is composed of eighty members, elected annually, and the presiding officer is chosen from their own body.

The COMPENSATION of the members of the Legislature is, for the first ninety days of the session \$10 per day, and for the remainder of the session \$5 per day, and mileage at the rate of \$4 for every twenty miles of travel from their residences, by the nearest mail route to the Capitol.

The Constitutional Amendments provide for biennial sessions to commence on the first Monday in December. Members of the Assembly are to be chosen for two years, and Senators for four years.

## I. LEGISLATIVE DISTRICTS.

<i>District.</i>	<i>Senators.</i>	<i>Assemblymen.</i>
1st. San Diego and San Bernardino.....	1	2
2d. Los Angeles.....	1	2
3d. Santa Barbara and San Luis Obispo.....	1	1
4th. Tulare and Fresno.....	1	2
5th. Mariposa, Merced, and Stanislaus.....	1	2
6th. Santa Cruz and Monterey.....	1	2
7th. Santa Clara.....	1	3
8th. San Francisco and San Mateo.....	5	13

res March 3, 1863.  
res March 3, 1863.  
res March 3, 1863.

Senate and Assem-  
the first Monday in

osen from twenty-  
is two years. The  
e Senate.

s, elected annually,  
wn body.

gislature is, for the  
d for the remainder  
ate of \$4 for every  
y the nearest mail

biennial sessions to

Members of the  
d Senators for four

<i>District.</i>	<i>Senators.</i>	<i>Assembly- men.</i>
9th. Alameda.....	1	2
10th. Contra Costa and Marin.....	1	2
11th. San Joaquin.....	1	2
12th. Tuolumne and Mono.....	2	3
13th. Calaveras.....	2	3
14th. Amador.....	1	2
15th. El Dorado.....	2	4
16th. Sacramento.....	2	5
17th. Solano and Yolo.....	1	2
18th. Napa, Lake, and Mendocino.....	1	2
19th. Sonoma.....	1	3
20th. Placer.....	2	3
21st. Nevada.....	2	4
22d. Sierra.....	1	2
23d. Yuba and Sutter.....	2	4
24th. Butte and Plumas.....	2	3
25th. Tehama and Colusa.....	1	1
26th. Shasta and Trinity.....	1	2
27th. Humboldt, Klamath, and Del Norte.....	1	2
28th. Siskiyou.....	1	2
	40	80

2. SENATE.—*Forty Members.*

OFFICERS.

<i>Senators.</i>	<i>Assembly- men.</i>		
		<i>Per Day.</i>	<i>Per Day.</i>
... 1	2	President.....\$12 00	1st Copying Clerk.....\$8 00
... 1	2	President <i>pro tem.</i> ..... 12 00	2d Copying Clerk..... 8 00
... 1	1	Secretary..... 8 00	Sergeant-at-Arms..... 8 00
... 1	2	Assistant Secretary..... 8 00	Ass't. Serg't.-at-Arms.... 6 00.
... 1	2	Minute Clerk..... 8 00	Committee Clerks..... 5 00
... 1	2	Journal Clerk..... 8 00	Porters..... 4 00
... 1	3	Enrolling Clerk..... 8 00	Pages..... 3 00
... 5	13	Engrossing Clerk..... 8 00	

## MEMBERS.\*

<i>Name.</i>	<i>District.</i>	<i>Counties represented.</i>	<i>Term expires.</i>
Abel, Alexander G.,	8th	San Francisco	1864
Anderson, Francis	22d	Sierra	1864
Baker, Thomas	4th	Tulare and Fresno	1863
Birdseye, John C.	21st	Nevada	1864
Bogert, J. C.	1st	San Bernardino and San Diego	1863
Booth, Newton	16th	Sacramento	1864
Burnell, R.	14th	Amador	1863
Cavis, Joseph M.	12th	Mono and Tuolumne	1864
Chamberlain, C. H.	11th	San Joaquin	1863
Clark, George W.	8th	San Francisco	1864
Crane, A. M.	9th	Alameda	1863
Cunningham, Lewis	23d	Yuba	1864
Doll, J. Granville	25th	Colusa and Tehama	1863
Gaskill, R. C.	24th	Butte	1863
Harriman, W. D.	20th	Placer	1863
Harvey, O.	15th	El Dorado	1864
Hathaway, B. W.	8th	San Francisco and San Mateo	1863
Higby, William	13th	Calaveras	1864
Higgins, Felix B.	20th	Placer	1864
Holden, William	18th	Napa, Lake, and Mendocino	1863
Kutz, Joseph	21st	Nevada	1863
Lewis, William T.	13th	Calaveras	1863
McCullough, John G.	5th	Mariposa, Merced, and Stanislaus	1864
McNabb, James H.	19th	Sonoma	1864
Nixon, A. B.	16th	Sacramento	1863
Oulton, George	28th	Siskiyou	1863
Pacheco, Romualdo	3d	San Luis Obispo and Santa Barbara	1863

\*The figures of the right hand column denote the term for which the Senators were elected, but by the action of the Constitutional Amendments the terms of all the Senators expire with the close of the Fourteenth Session.

<i>Term expires.</i>	<i>Name.</i>	<i>District.</i>	<i>Counties represented.</i>	<i>Term expires.</i>
1864	Parks, William H.	23d	Sutter and Yuba	1864
1864	Perkins, R. F.	8th	San Francisco	1863
1863	Porter, Charles B.	10th	Contra Costa and Marin	1864
1864	Porter, George K.	6th	Monterey and Santa Cruz	1863
1864	Powers, O. B.	17th	Solano and Yolo	1863
an Diego, 1863	Quint, Leander	12th	Mono and Tuolumne	1863
1864	Saxton, A. H.	15th	El Dorado	1864
1863	Shannon, T. B.	24th	Butte and Plumas	1864
1864	Shurtliff, Benjamin	26th	Shasta and Trinity	1863
1863	Van Dyke, Walter	27th	Humboldt, Klamath, and Del Norte	1863
1864	Vineyard, James R.	2d	Los Angeles	1863
1863	Wallis, Joseph S.	7th	Santa Clara	1864
1863	Whiting, M. S.	8th	San Francisco	1864

3. ASSEMBLY.—*Eighty Members.*

OFFICERS.

	<i>Per Day.</i>	<i>Per Day.</i>
Speaker	\$12 00	1st Copying Clerk \$8 00
Clerk	8 00	2d Copying Clerk 8 00
Assistant Clerk	8 00	Sergeant-at-Arms 8 00
Minute Clerk	8 00	Ass't. Serg.-at-Arms, 6 00
Journal Clerk	8 00	Committee Clerks 6 00
Enrolling Clerk	8 00	Porters 4 00
Engrossing Clerk	8 00	Pages 3 00

MEMBERS.

<i>Names.</i>	<i>Counties.</i>	<i>Names.</i>	<i>Counties.</i>
Adams, Amos,	Sacramento.	Andrews, A. B.,	Amador.
Adkison, D. O.,	Yuba	Banks, James A.,*	San Fran-
Allen, R. G.,	San Bernardino.		cisco.
Ames, T. M.*	Mendocino.	Barclay, James,	Calaveras.

\* Relected.

for which the  
Amendments  
teenth Session.



<i>Names.</i>	<i>Counties.</i>	<i>Names.</i>	<i>Counties.</i>
Barstow, George,*	San Francisco.	Herrington, D. W.,	Santa Clara.
Barton, Wm. H.,*	Sacramento.	Hill, J. Ramon,	San Luis Obispo and Santa Barbara.
Beeson, J. B.,	Sonoma.	Howell, M. D. ,	Plumas.
Blanchard, N. W.,	Placer.	Irwin, William,*	Siskiyou.
Burr, James,	El Dorado.	Johnson, George A.,	San Diego.
Butler, Thos. J.,	Colusa and Tehama.	Kewen, E. J. C.,	Los Angeles.
Campbell, Thomas,*	Calaveras.	Keys, T. J.,	San Joaquin.
Castro, Manuel A.,	Monterey.	Kincaid, John E.,	San Fran. cisco.
Chappel, J. N.,	Shasta.	Lux Frederick,	Tuolumne. and Mono.
Clark, J. R.,	El Dorado.	Machin, T. N.,*	Tuolumne. and Mono.
Collins, James,*	Nevada.	Martin, Seth,	Nevada.
Crawford, James,	Sierra.	Moore, J. G.,	Butte.
Deeth, Jacob,	San Francisco.	Myers, Samuel,*	San Joaquin.
Denniston, Jas. G.,	San Mateo.	Crr, Nelson M.,	Tuolumne and Mono.
Dodge, H. L.,	San Francisco.	Owen, J. J.,	Santa Clara.
Dore, Benjamin,*	San Fran- cisco.	Owen, John W.,	Santa Clara.
Dudley, Carles C.,*	Placer.	Palmer, Cyrus,	San Francisco.
Dudley, J. M.,	Solano.	Patten, Edward,	Yolo.
Duncombe, C.,	Sacramento.	Personette, M. W.,	Trinity.
Dunne, E. F.,	Sonoma.	Redfield, O. F.,	Yuba.
Estee, Morris M.,	Sacramento.	Rider, W. M.,	Sonoma.
Farley, Hugh,	San Francisco.	Robertson, Jas. W.,	Merced and Stanislaus.
Fitch, Thomas,	El Dorado.	Robinson, Henry,	Alameda.
Freeman, J. W.,	Tulare.	Rule, J. W.,	Nevada.
Gunnison, Andrew J.,	San Fran- cisco.	Sanderson, S. W.,	El Dorado.
Hartson, Chancellor,	Lake. and Napa.	Sargent, J. C.,*	Yuba.
Haswell, C. S.,	Sutter.	Scott, Thomas,	Alameda.
Hayes, W. O.,	Calaveras.		

\* Re-elected.

Counties.  
 Santa Clara.  
 San Luis Obispo  
 Santa Barbara.  
 Plumas.  
 Siskiyou.  
 A., San Diego.  
 Los Angeles.  
 San Joaquin.  
 San Fran-  
 cisco.  
 Tuolumne.  
 and Mono.  
 Tuolumne.  
 and Mono.  
 Nevada.  
 Butte.  
 San Joaquin.  
 Tuolumne  
 and Mono.  
 Santa Clara.  
 Santa Clara.  
 San Francisco.  
 Yolo.  
 Trinity.  
 Yuba.  
 Sonoma.  
 Merced  
 Stanislaus.  
 Alameda.  
 Nevada.  
 El Dorado.  
 Yuba.  
 Alameda.

Names.	Counties.	Names.	Counties.
Sears, Wm. H.*	Nevada.	Watson, John A.,	Los Angeles.
Simpson, E. M.,	Amador.	Wheaton, Wm. R.,	San Fran- cisco.
Smith, E. B.,*	Sierra.	Whipple, S. G.,	Humboldt.
Smith, F. M.	Butte.	Wilcox, John W.,	Mariposa.
Smith, James,*	Fresno.	Willson, I. C.,	Santa Cruz.
Sutton, O. P.,	San Francisco.	Wright, S. P.,*	Klamath and Del Norte.
Swift, John F.,	San Francisco.	Wright, T. J.,	Contra Costa.
Torrence, Robert B.,	Marin.	Yule, John,*	Placer.
Varney, B. F.,	Siskiyou.		
Warwick, J. H.,*	Sacramento.		

4. SESSIONS FROM 1849 TO 1862.

FIRST SESSION.—Organized at San José, December 15th, 1849; adjourned April 22d, 1850. *Senate*, 16 members; John McDougall, President; E. K. Chamberlain, President *pro tem*. *Assembly*, 36 members; T. J. White, succeeded by John Bigler, Speakers; Geo. B. Tingley, Speaker *pro tem*.

SECOND SESSION.—Organized at San José, January 16th, 1851; adjourned May 1st, 1851. *Senate*, 16 members; D. C. Broderick, President; E. Heydenfeldt, President *pro tem*. *Assembly*, 36 members; John Bigler, Speaker.

THIRD SESSION.—Organized at Vallejo, January 5th, 1852; removed to Sacramento, January 12th, 1852; adjourned May 4th, 1852. *Senate*, 27 members; Samuel Purdy, President; B. F. Keene, President *pro tem*. *Assembly*, 62 members; R. P. Hammond, Speaker; J. W. Coffroth, Speaker *pro tem*.

FOURTH SESSION.—Organized at Vallejo, January 3d, 1853; removed to Benicia February 4th, 1853; adjourned May 19th, 1853. *Senate*, 27 members; Samuel Purdy, President; B. F. Keene, President *pro tem*. *Assembly*, 63 members; J. B. Wall, Speaker; P. Cannay, Speaker *pro tem*.

\* Re-elected.

FIFTH SESSION.—Organized at Benicia, January 2d, 1854; removed to Sacramento, February 25th, 1854; adjourned May 15th, 1854. *Senate*, 34 members; Samuel Purdy, President; B. F. Keene, President *pro tem*. *Assembly*, 80 members; C. S. Fairfax, Speaker; J. W. Mandeville, Speaker *pro tem*.

SIXTH SESSION.—Organized at Sacramento, January 1st, 1855; adjourned May 7th, 1855. *Senate*, 33 members; Samuel Purdy, President; R. T. Sprague, President *pro tem*. *Assembly*, 80 members; W. W. Stowe, Speaker; J. J. Holt, Speaker *pro tem*.

SEVENTH SESSION.—Organized at Sacramento, January 7th, 1856; adjourned April 21st, 1856. *Senate*, 33 members; R. M. Anderson, President; D. R. Ashley, President *pro tem*. *Assembly*, 80 members; J. T. Farley, Speaker; T. B. McFarland, Speaker *pro tem*.

EIGHTH SESSION.—Organized at Sacramento, January 5th, 1857; adjourned April 30th, 1857. *Senate*, 33 members; R. M. Anderson, President; S. H. Dosh, President *pro tem*. *Assembly*, 80 members; E. T. Beatty, Speaker; J. O'Neill, Speaker *pro tem*.

NINTH SESSION.—Organized at Sacramento, January 4th, 1858; adjourned April 26th, 1858. *Senate*, 35 members; Joseph Walkup, President; S. A. Merritt, President *pro tem*. *Assembly*, 80 members; N. E. Whitesides, Speaker.

TENTH SESSION.—Organized at Sacramento, January 3d, 1859; adjourned April 19th, 1859. *Senate*, 35 members; Joseph Walkup, President; W. B. Dickinson, President *pro tem*. *Assembly*, 80 members; W. C. Stratton, Speaker.

ELEVENTH SESSION.—Organized at Sacramento, January 2d, 1860; adjourned April 30th, 1860. *Senate*, 35 members; I. N. Quinn, President; J. W. Quinn, President *pro tem*. *Assembly*, 80 members; Phil. Moore, Speaker.

TWELFTH SESSION.—Organized at Sacramento, January 7th, 1861; adjourned May 20th, 1861. *Senate*, 34 members; Pablo de la Guerra, President; Richard Irwin, President *pro tem*. *Assembly*, 80 members; R. Burnell, Speaker.

THIRTEENTH SESSION.—Organized at Sacramento, January 6th, 1862; removed to San Francisco, January 22d; adjourned May 15th, 1862. *Senate*, 40 members; J. F. Chellis, President; J. McM. Shafter, President *pro tem*. *Assembly*, 80 members; George Barstow, Speaker.

V. JUDICIARY.

1. SUPREME COURT.

The Justices of the Supreme Court are elected by the people for six years, and are so classified that one goes out of office every two years. The Senior Judge in office is the Chief Justice.

The Constitutional Amendments provide that the term of office of the Judges of the Supreme Court, the District Judges, and the County Judges, shall expire January 1st, 1864. The dates in the table denote the terms for which the Judges were elected.

		Term.	Salary.
Stephen J. Field,	of Yuba, Chief Justice,	1864	\$6,000
W. W. Cope,	of Amador, Associate Justice,	1866	6,000
Edward Norton,	of San Fran., Associate Justice,	1868	6,000
Frank M. Pixley,	of San Fran., Att'y General,	1864	4,000
Frank F. Fargo,	of Alameda, Clerk,	1864	Fees.
Curtis J. Hillyer,	of Placer, Reporter,	—	4,000
R. E. C. Stearns,	of San Fran., Deputy Clerk,	1864	Fees.

TERMS.—*Sacramento*, first Monday in January, April, July, and October.

2. DISTRICT COURTS.

The Judges of the District Courts are chosen by the people of their respective districts for six years.

<i>Dist.</i>	<i>Judge.</i>	<i>Residence.</i>	<i>Term exp's.</i>	<i>Salary.</i>
1st,	Benjamin Hayes,	Los Angeles,	1865	\$5,000
2d,	Joaquin Carillo,	Santa Barbara,	1865	3,000
3d,	Samuel B. McKee,	Oakland,	1865	4,000
4th,	Samuel F. Reynolds,	San Francisco,	1868	5,000
5th,	Charles W. Creaner,	Stockton,	1865	5,000
6th,	John H. McKune,	Sacramento,	1865	5,000
7th,	E. W. McKinstry,	Benicia,	1865	5,000
8th,	William R. Turner,	Trinidad,	1865	5,000
9th,	William P. Daingerfield,	Shasta,	1866	5,000
10th,	Simeon M. Bliss,	Marysville,	1865	5,000
11th,	Benjamin F. Myers,	Auburn,	1865	5,000
12th,	Lorenzo Sawyer,	San Francisco,	1867	5,000
13th,	Ethelbert Burke,	Mariposa,	1867	4,000
14th,	Niles Searls,	Nevada,	1865	5,000
15th,	Warren T. Sexton,	Oroville,	1863	5,000
16th,	William H. Badgley,	Mokelumne Hill,	1866	5,000
17th,	L. E. Pratt,	Downieville,	1866	5,000

TERMS.—For the terms of District Courts, see the respective counties in each Judicial District.

Mr. James H. Hardy, District Judge of the 16th Judicial District of California, was arraigned before the State Senate, sitting as a high court of impeachment, April 28th, 1862. Of the twenty-two articles of impeachment which were preferred against him, he was acquitted of all but the fifteenth, which charged him with having "publicly used seditious and treasonable language of and concerning the Constitution and Government of the United States, and aided, and abetted, and given comfort to the enemies of said Constitution and Government." Having been convicted of this offence on the fifteenth day of the trial (May 14th), he was sentenced to be "suspended and removed from the office of Judge of the Sixteenth Judicial District."

## 3. JUDICIAL DISTRICTS.

## COUNTIES.

*Dist.*

- 1st, Los Angeles, San Bernardino, and San Diego.  
 2d, San Luis Obispo and Santa Barbara.  
 3d, Alameda, Monterey, Santa Clara, and Santa Cruz.  
 4th, Northern part of San Francisco and Contra Costa.  
 5th, San Joaquin and Tuolumne.  
 6th, Sacramento and Yolo.  
 7th, Marin, Mendocino, Napa, Solano, Sonoma, and Lake.  
 8th, Klamath, Del Norte, and Humboldt.  
 9th, Shasta, Siskiyou, and Trinity.  
 10th, Sutter and Yuba.  
 11th, El Dorado and Placer.  
 12th, Southern part of San Francisco and San Mateo.  
 13th, Fresno, Mariposa, Merced, Stanislaus, Tulare, and Buena, Vista.  
 14th, Nevada.  
 15th, Colusa, Tehama, and Butte.  
 16th, Amador, Calaveras, and Mono.  
 17th, Sierra and Plumas.

The State is to be redistricted by the Legislature into fourteen Judicial Districts.

## VI. STATE MILITIA.

Leland Stanford, Commander-in-Chief.

## MILITARY STAFF OF COMMANDER-IN-CHIEF.

Brig. Gen. William C. Kibbe,	Adjutant General,	Sacramento.
Lieut. Col. A. E. Hooker,	Aide-de-camp,	_____
Lieut. Col. Jas. F. Kennedy,	Aide-de-camp,	_____
Colonel C. A. Crane,	Chief Engineer,	San Francisco.
Colonel A. P. Stanford,	Paymaster General,	San Francisco.
Colonel B. A. Sheldon,	Surgeon General,	San Francisco.

*Term exp's.*     *Salary.*  
 1865     \$5,000  
 1865     3,000  
 1865     4,000  
 1868     5,000  
 1865     5,000  
 1865     5,000  
 1865     5,000  
 1865     5,000  
 1866     5,000  
 1865     5,000  
 1865     5,000  
 1866     5,000  
 1865     5,000  
 1865     5,000  
 1867     5,000  
 1867     4,000  
 1865     5,000  
 1863     5,000  
 1866     5,000  
 1866     5,000

the respective

th Judicial Dis-  
 Senate, sitting as

Of the twenty-  
 against him, he  
 charged him with  
 language of and  
 the United States,  
 enemies of said  
 convicted of this  
 th), he was sen-  
 office of Judge of

The ADJUTANT GENERAL is *ex officio* Chief of Staff, Quartermaster General, Commissary General, Inspector General, and Chief of Ordnance. His Staff consists of one Aide-de-camp with the rank of Captain.

The State Militia is organized into one Division, commanded by a Major General, and six Brigades, commanded by Brigadier Generals.

#### DIVISION OFFICERS.

Lucius H. Allen, Major General Commanding, San Francisco.

#### *General Staff.*

Lt. Col. De Witt C. Thompson,	Asst. Adjt. Gen.	San Francisco.
Major Theodore O. Mudge,	Aide-de-camp,	San Francisco.
Major Samuel P. Middleton,	Aide-de-camp,	San Francisco.
Lieut. Col. S. O. Houghton,	Inspector,	San Francisco.
Lieut. Col. A. W. Von Schmidt,	Engineer Officer,	San Francisco.
Lieut. Col. Robert Simson,	Ordnance Officer,	San Francisco.
Lieut. Col. J. H. Stearns,	Quarter-master,	San Francisco.
Lieut. Col. A. H. Houston,	Commissary,	San Francisco.
Lieut. Col. Daniel Norcross,	Paymaster,	San Francisco.
Lieut. Col. J. W. Brummagim,	Judge Advocate,	San Francisco.
Lieut. Col. H. M. Gray,	Surgeon,	San Francisco.

#### BRIGADE OFFICERS.

FIRST BRIGADE comprises the counties of San Diego, Los Angeles, San Bernardino, Santa Barbara, San Luis Obispo, and Monterey.

Romualdo Pacheco, Brig. Gen. Commanding, San Luis Obispo.

#### *Brigade Staff.*

Major William P. Reynolds,	Asst. Adjt. General,	Los Angeles.
Capt. Charles W. Dana,	Aide-de-camp,	San Luis Obispo.
Major William H. Leighton,	Engineer Officer,	Los Angeles.

Major Jose Antonio Jimeno,	Ordnance Officer,	Santa Barbara.
Major Alfred Robinson,	Quarter-master,	Santa Barbara,
Major Thomas G. Barker,	Commissary,	Los Angeles.
Major Ramon Hill,	Paymaster,	Santa Barbara.
Major Jacob P. Leese,	Brigade Inspector,	Monterey.
Major Mariano Malarin,	Judge Advocate,	Monterey.
Major Ygnacio Cot,	Surgeon,	Monterey.

SECOND BRIGADE comprises the counties of Santa Cruz, Santa Clara, San Mateo, San Francisco, Alameda, Contra Costa, Marin, Sonoma, Solano, Napa, and Lake.

John S. Ellis, Brig. Gen. Commanding, San Francisco.

*Brigade Staff.*

Major Samuel Claudius Ellis,	Asst. Adj. General,	San Francisco.
Capt. John T. Hill,	Aide-de-camp,	San Francisco.
Major Henry Hasbach,	Engineer Officer,	San Francisco.
Major John Hewston, Jr.,	Ordnance Officer,	San Francisco.
Major George W. Smiley,	Quarter-master,	San Francisco.
Major Charles S. Eigenbrodt,	Commissary,	San Francisco.
Major John A. Clark,	Paymaster,	San Francisco.
Major John Hill,	Brigade Inspector,	San Francisco.
Major William Harney,	Judge Advocate,	San Francisco.
Major Samuel Russell Gerry,	Surgeon,	San Francisco.

FIRST REGIMENT.

*Field Officers and Staff.*

Colonel,	Joseph Wood, San Francisco.
Lieut. Col.,	(Vacant).
Major,	R. P. Lewis.
Acting Adjt.,	E. Lewis.
Sergeant Major,	Charles H. Webster.

PROVINCIAL LIBRARY,  
VICTORIA, B. C.



*Companies.*

<i>Name.</i>	<i>Captain.</i>	<i>Residence.</i>
A, 1st Cal. Guard, Lt. Bat.	Isaac Bluxome, Jr.,	San Francisco.
B, City Guard,	Wm. C. Little,	San Francisco.
C, National Guard,	L. B. Adams,	San Francisco.
D, San Francisco Hussars,	Charles H. Seymour,	San Francisco.
E, California Fusileers,	F. G. E. Tittel,	San Francisco.
F, S. F. Light Guard,	Rufus Smith,	San Francisco.
G, Sigel Rifles,	Peter Sesser,	San Francisco.
H, California Rifles,	T. A. Mitchell,	San Francisco.
I, Sumner Light Guard,	Thomas B. Ludlum,	San Francisco.
K, Ellsworth Rifles,	C. E. S. McDonald,	San Francisco.
	W. A. Eliason,	Santa Rosa.

## FIRST INFANTRY BATTALION.

*Field and Staff.*

Lieut. Colonel,	John W McKenzie,	San Francisco.
H. H. Thrall,	Asst. Surgeon and Acting Adjutant.	

*Companies.*

<i>Name.</i>	<i>Captain.</i>	<i>Residence.</i>
A, Union Guard Zouaves,	William R. Gorham,	San Francisco.
B, Ellsworth Guard Zouaves,	Harvey Lake,	San Francisco.
C, Oakland Guard,	James Brown,	Oakland.
D, Washington Light Inf.,	James B. Storer,	San Francisco.
E, Franklin Light Inf.,	John McComb,	San Francisco.
F, Santa Clara Light Inf.,	A. Jones Jackson,	Santa Clara.

SECOND INFANTRY (*Irish*) BATTALION.*Field Officers and Staff.*

Lieut. Colonel,	Thomas N. Cazneau,	San Francisco.
Major,	M. C. Smith.	_____
Adjutant,	Thomas Callan.	_____

*Residence.*  
 San Francisco.  
 San Francisco.  
 San Francisco.  
 San Francisco.  
 San Francisco.  
 San Francisco.  
 San Francisco.  
 San Francisco.  
 San Francisco.  
 San Francisco.  
 Santa Rosa.

San Francisco.  
 Adjutant.

*Residence.*  
 San Francisco.  
 San Francisco.  
 Oakland.  
 San Francisco.  
 San Francisco.  
 Santa Clara.

San Francisco.

*Companies.*

<i>Name.</i>	<i>Captain.</i>	<i>Residence.</i>
A, Montgomery Guard,	James T. Hyde,	San Francisco.
B, McMahon Gren. Guard,	George T. Knox,	San Francisco.
C, Shields Guards,	R. F. Ryan,	San Francisco.
D, Wolfe Tonic Guard,	Archibald Wasson,	San Francisco.
E, Irish Invincibles,	W. M. Dowling,	San Francisco.
Emmet Engineers,	Jr. 2d Lieut. James Love.	
F, Emmet Rifles,	T. F. Baylis,	Petaluma.
G, Benicia Guard,	T. G. McDonald,	Benicia.

## UNATTACHED COMPANIES.

<i>Name.</i>	<i>Captain.</i>	<i>Residence.</i>
First Light Dragoons,	J. Sewall Reed,	San Francisco.
Napa Guard,	Chancellor Hartson,	Napa.
Petaluma Guard,	P. B. Hewlett,	Petaluma.
San Jose Union Guard,	J. J. Owen,	San Jose.
Vallejo Rifles,	Frank Drake,	Vallejo.
Volunteer Co. Infantry,	George H. Hare,	San Jose.
Volunteer Co. Infantry,	W. A. Eliason,	Santa Rosa.

THIRD BRIGADE comprises the counties of San Joaquin, Mariposa, Tuolumne, Fresno, Stanislaus, Calaveras, Merced, Mono, Buena Vista, and Tulare.

A. M. Dobbie, Brig. Gen. Commanding, Sonora.

*Brigade Staff.*

Major Wm. A. Davis,	Asst. Adjt. General,	Columbia.
Capt. Jos. A. Smith,	Aide-de-camp,	Columbia.
Major E. A. Sherman,	Engineer Officer,	Aurora.
Major George E. Drew,	Ordnance Officer,	Stockton.
Major John Sedgewick,	Quarter-master,	Sonora.
Major G. R. Choate,	Commissary,	Stockton.
Major Wm. H. Ford,	Paymaster,	Sonora.

Major Thos. J. Matteson,	Brigade Inspector,	Murphy's.
Major H. B. McNeil,	Judge Advocate,	Sonora.
Major Wm. Jones,	Surgeon,	Murphy's.

*Companies.*

<i>Name.</i>	<i>Captain.</i>	<i>Residence.</i>
Angel's Guard,	P. W. Scribner,	Angel's.
Calaveras Light Guard,	A. H. Stevens,	Murphy's.
Esmeralda Rifles,	H. J. Teale,	Aurora.
Franklin Guard,	R. M. Bryant,	Knight's Ferry.
Jamestown Guard,	Washington Bruce,	Jamestown.
Mokelumne H. Guard,	Ambrose E. Hooker,	Columbia.
San Joaquin Mounted Rifles,	J. C. Dent,	Stockton.
Sigel Guards,	H. K. White,	Sonora.
Stanislaus Guard,	M. M. McCauly,	Knight's Ferry.
Stockton Light Dragoons,	O. M. Brown,	Stockton.
Stockton Union Guard,	John H. Gilmore,	Stockton.
Tuolomne Home Guard,	A. E. Hooker,	Columbia.
Union Guard,	T. Frank Davis,	Poverty Bar.

FOURTH BRIGADE comprises the counties of Sacramento, Yolo, Sutter, El Dorado, Amador, Placer, Nevada, Yuba, and Sierra.

James Collins,	Brig. Gen. Commanding,	Patterson.
----------------	------------------------	------------

*Brigade Staff.*

Major John M. Hunter,	Asst. Adjt. General,	_____
Capt. Reuben Leach,	Aide-de-camp,	_____

*Companies.*

<i>Name.</i>	<i>Captain.</i>	<i>Residence.</i>
Amador Hussars,	A. C. Brown,	Jackson.
Auburn Greys,	Alden Rackliff,	Auburn.
California Zouaves,	L. Lasvigues,	Marysville.
City Guard,	Josiah Howell,	Sacramento.
Coloma Greys,	J. G. Vanderheyden,	Coloma.

Murphy's.  
Sonora.  
Murphy's.

Forest Hill Guard,  
Forest Rifles,  
Goodyear's Bar Rifles,  
Granite Guard,  
Marysville Rifles,  
National Guard,  
Nevada Rifles,  
Pacific Guard,  
Placer Guard,  
Placerville Guards,  
Shields Guard,  
Sutter Creek Volunteers,  
Union Corps,  
Volcano Blues,

Albert N. Davidson,  
J. H. Hall,  
P. Kenniff,  
F. S. Mumford,  
B. Eilerman,  
L. L. Baker,  
W. P. Harrington,  
Charles M. Kopp,  
John P. Kavanagh,  
Michael K. Shearer,  
H. Fitzsimmons,  
William Trump,  
W. B. Maguire,  
Benjamin Ross,

Forest Hill.  
Forest City.  
Goodyear's Bar.  
Folsom.  
Marysville.  
Downieville.  
Nevada.  
Dutch Flat.  
Iowa Hill.  
Placerville.  
Forest Hill.  
Sutter Creek.  
Michigan Bluffs.  
Volcano.

FIFTH BRIGADE comprises the counties of Butte, Plumas, Colusa, Tehama, Shasta, and Siskiyou.

\_\_\_\_\_, Brig. Gen. Commanding, \_\_\_\_\_.

*Companies.*

Oroville Guard, A. H. Connelly, Oroville.  
Plumas Rangers, R. J. Barnett, Quincy.

SIXTH BRIGADE comprises the counties of Mendocino, Humboldt, Trinity, Del Norte, and Klamath.

James Hanna, Brig. Genl. Commanding, \_\_\_\_\_

*Companies.*

Arcata Guard, George Wonsley, Arcata.  
Crescent City Guard, John P. Haynes, Crescent City.  
Eureka Rifles, Charles W. Long, Eureka.  
Union Guard, C. B. Crowninshield, Weaverville.  
Volunteer Infantry, James H. Hough, Douglas City.  
Halleck Rifles, John Rothenbaoker, \_\_\_\_\_

The Major General and the Brigadier Generals are appointed by the Governor for four years. The Commander-in-Chief, the Major General, the Brigadier Generals, and the Adjutant General, each appoint the officers of their respective staffs.

A REGIMENT is a battalion of eight companies, and is commanded by a Colonel, Lieutenant Colonel, and Major. A BATTALION of five, six or seven companies is commanded by a Lieutenant Colonel and Major. A battalion of three or four companies is commanded by a Major.

A COMPANY consists of one Captain, one First Lieutenant, one Senior Second Lieutenant, and one Junior Second Lieutenant, commissioned; and five Sergeants, four Corporals, one Drummer and one Fifer, non-commissioned; and not less than forty nor more than eighty privates.

## VII. FINANCES.

### 1. STATE DEBT, JULY 1, 1862.

Outstanding bonds issued under Act 28th Ap'l, 1857,	\$3,727,500 00
Outstanding bonds issued under Act 30th Ap'l, 1860,	197,500 00
Amount of audited accounts unpaid July 1, 1862,	346,614 61
	<hr/>
	\$4,271,714 61
	<hr/>
Annual interest on funded debt,	\$274,750 00
	<hr/>
Balance on hand July 1, 1862,	\$167,235 68

## 2. RECEIPTS AND EXPENDITURES.

*For the year ending June 31st, 1861.*

appointed by  
of, the Major  
General, each  
  
commanded  
ALION of five,  
Colonel and  
commanded by  
  
utenant, one  
utenant, com-  
rummer and  
ty nor more

3,727,500 00  
197,500 00  
346,614 61  

---

4,271,714 61  

---

\$274,750 00  

---

\$167,235 68

RECEIPTS.			
Property Tax,	\$727,880 84	Sec'y State Fees,	3,316 05
Poll Tax,	61,822 89	Land Office Fees,	1,548 92
Foreign Miners' Li- censes,	160,778 84	Other sources of Rev- enue,	1,103 26
Merchants' Licenses,	3,713 91	<hr/> Total,	<hr/> \$1,292,718 63
Bankers' Licenses,	2,451 30	EXPENDITURES.	
Brokers' Licenses,	4,475 87	Executive Dept.,	\$76,205 03
Auct'rs' Licenses,	7,026 28	Judicial Dept.,	103,682 89
Peddlers' Licenses,	9,138 46	Legislative Dept.,	237,958 59
Circus Licenses,	465 87	State Printing,	31,179 96
Bowling Alley Licenses,	397 24	State Prison Purp's,	363,930 90
Billiard Table Licenses,	9,481 18	State Library,	3,837 18
Serenaders' Licenses,	546 86	Support of Insane,	83,644 43
Insurance Licenses,	2,437 13	School Purposes,	85,776 34
Passenger Brokers' Licenses,	12,743 32	Hospital Purposes,	3,248 26
Theatre Licenses,	1,349 95	State Reform School,	17,691 46
Stamp Tax,	113,407 33	Int. on State Debt,	267,680 00
Military Tax,	1,922 12	Purchase of Bonds,	16,570 00
Commutation Tax,	3,466 00	Redemption of Bonds,	58,142 75
Swamp and Overflowed Lands,	100,150 63	Suppression of Indian Wars,	1,112 05
School Lands, Princ. and Int.,	34,412 14	Military Purposes,	20,552 25
Seminary Lands, Princ. and Int.,	4,734 93	Relief Purposes,	10,016 00
Int. on School Bonds,	4,270 00	Miscellaneous Purp's.,	81,462 72
Court Fees,	19,687 31	<hr/> Total,	<hr/> \$1,462,690 81

## 3. ASSESSABLE PROPERTY, 1861.

[Compiled from the State Treasurer's Report.]

Counties.	No. of Acres.	Value of Real Estate and Improvements	Value of Personal Property.	Total Value of Property.
Alameda .....	167,106	\$2,828,626.00	\$1,841,208.00	\$4,169,834.00
Amador .....		1,331,858.00	1,275,218.00	2,607,071.00
Butte .....	289,671	1,719,845.00	2,132,488.00	3,851,833.00
Calaveras .....	105,197	692,297.00	1,242,674.00	1,934,971.00
Colusa* .....		729,869.85	1,913,940.00	2,643,809.85
Contra Costa .....	206,889	1,016,281.25	963,926.00	1,980,297.75
Del Norte .....	19,186	225,742.00	262,785.00	488,707.00
El Dorado .....		1,758,530.00	2,056,290.00	3,804,820.00
Fresno .....	216,909	262,087.00	748,810.00	1,023,137.00
Humboldt* .....	72,550	551,981.00	781,946.00	1,368,517.00
Klamath* .....				865,487.00
Lake .....	79,970	66,244.82		373,401.87
Los Angeles* .....	844,606	1,444,371.00	1,620,959.00	3,065,330.00
Marin .....		1,197,233.00	599,192.00	1,796,425.00
Mariposa .....		664,535.00	708,288.00	1,367,823.00
Mendocino .....	855,680	558,155.00	88,814.00	646,469.00
Merced .....	132,258	378,975.00	712,838.00	1,092,508.00
Mono .....				810,896.00
Monterey* .....		624,017.50	860,077.25	1,475,094.75
Napa .....	190,495	2,103,251.00	1,077,501.00	3,147,681.00
Nevada .....		2,650,939.00	1,574,186.00	4,225,065.00
Placer .....		1,147,168.50	2,078,050.46	3,225,248.96
Plumas* .....		361,945.00	544,473.50	906,418.50
Sacramento .....	451,539	7,055,594.00	5,020,409.00	12,076,003.00
San Bernardino* .....		127,929.00	241,743.00	417,288.00
San Diego* .....	586,014	236,730.26	309,176.00	523,180.87
San Francisco .....	27,000	31,871,897.00	9,973,222.00	41,845,119.00
San Joaquin* .....	496,059	2,448,150.00	2,505,150.00	4,938,400.00
San Luis Obispo .....		866,572.13	498,433.00	805,005.13
San Mateo .....		784,487.00	617,224.00	1,401,711.00
Santa Barbara* .....	831,136	414,283.00	624,357.00	1,038,645.00
Santa Clara .....	810,610	3,477,320.00	1,535,350.00	5,012,670.00
Santa Cruz .....		399,466.00	314,429.00	713,895.00
Shasta .....	39,793	141,917.00		1,564,998.28
Sierra .....		673,450.00	1,902,255.00	2,580,705.00
Siskiyou .....	100,000	864,367.00	1,539,832.00	2,404,199.00
Solano* .....	214,189	1,921,988.48	1,960,712.50	3,882,700.98
Sonoma .....				4,119,574.00
Stanislaus .....	193,757	275,119.00	586,793.00	861,912.00
Sutter .....	127,065	794,313.00	1,316,041.00	2,090,358.00
Tehama .....	123,058	818,217.00	1,322,920.00	2,141,137.00
Trinity .....	15,938	543,621.00	801,636.00	1,325,167.00
Tulare .....		376,839.92	657,901.22	1,034,341.72
Tuolumne .....	60,334	1,489,828.60	1,144,300.90	2,583,125.00
Yolo .....	193,893	881,386.00	1,275,146.00	2,156,146.00
Yuba* .....		2,740,263.00	3,032,485.00	6,419,276.00
<b>Total.....</b>	<b>6,950,85.</b>	<b>\$30,966,374.21</b>	<b>\$69,698,154.43</b>	<b>\$147,811,617.16</b>

\* No report for the year 1861.

## VIII. PUBLIC SCHOOLS.

Exhibit of their condition during the year ending October 31, 1861. [Compiled from the 11th Annual Report of the Superintendent of Public Instruction.]

Total Value of Property.	Counties.	No. of Schools.	No of children attending schools.	Total No. of children bet. 4 & 18.	No. of teachers.		State apportionment of school money.	Total receipts for school purposes.	Total expenditures for school purposes.
					Male.	Female.			
\$4,169,884.00	Alameda.....	21	791	1,825	24	9	\$2,255.61	\$9,842.21	\$10,137.70
2,607,071.00	Amador.....	23	802	1,679	20	8	2,243.81	10,695.40	11,105.58
3,851,833.00	Buena Vista....	27	At- tached				Tulare.		
1,934,971.00	Butte.....	27	828	1,561	23	6	2,016.30	8,588.53	9,111.11
2,643,809.85	Calaveras.....	19	767	1,870	14	8	2,256.00	12,491.14	13,810.27
1,980,297.75	Colusa.....	16	243	536	9	6	597.84	4,197.64	4,824.42
489,707.00	Contra Costa...	19	635	1,318	13	8	1,742.76	6,941.75	6,554.76
3,804,820.00	Del Norte.....	4	107	189	3	3	239.70	1,338.45	1,313.03
1,023,137.00	El Dorado.....	37	1,299	2,583	22	22	3,467.19	14,696.60	16,384.88
1,368,517.00	Fresno.....	1	16	35	1	1		80.00	80.00
865,437.00	Humboldt.....	11	390	628	10	6	750.12	2,453.39	2,153.46
878,401.37	Klamath.....	1	28	38	1	1	111.39	319.00	232.00
3,065,380.00	Lake.....	5	153	388	4	4		1,243.45	2,008.45
1,796,425.00	Los Angeles....	10	690	1,887	9	5	3,317.73	8,335.73	7,624.71
1,967,823.00	Marin.....	12	229	607	7	7		803.12	1,905.00
646,469.00	Mariposa.....	7	219	753	3	5	747.30	2,366.46	2,462.47
1,092,803.00	Mendocino.....	10	357	727	10	2	799.47	1,252.34	2,677.30
310,596.00	Merced.....	5	110	221	4	3	211.50	1,251.50	1,390.50
1,475,094.75	Monterey.....	7	403	1,547	12	3	1,974.00	7,594.23	7,243.61
3,147,681.00	Napa.....	15	495	1,104	15	6	1,897.86	5,173.65	6,202.31
4,225,085.00	Nevada.....	20	622	2,209	18	7	3,030.09	8,844.83	9,633.17
3,225,248.96	Placer.....	27	846	1,564	14	16	2,030.09	8,626.05	10,302.21
906,418.50	Plumas.....	2	42	326	2	2	455.43	451.42	494.68
12,076,003.00	Sacramento.....	52	2,373	4,374	27	40	5,583.60	40,535.76	33,334.33
417,288.00	San Bernardino.	9	402	1,023	7	1	1,322.58	2,305.54	2,146.16
523,130.87	San Diego.....	1	51	310	1	1	451.20	601.34	677.13
41,545,119.00	San Francisco...	17	6,674	13,310	20	73	12,725.25	191,050.31	155,855.76
4,038,400.00	San Joaquin....	47	1,692	2,794	34	14	3,079.44	21,940.50	25,722.69
805,005.13	San Luis Obispo.	2	74	532	1	1	621.81	563.51	1,053.95
1,401,711.00	San Mateo.....	10	456	709	6	8	879.84	3,006.13	3,766.61
1,038,645.00	Santa Barbara...	4	246	1,244	3	1	1,046.88	3,036.18	3,557.36
5,012,670.00	Santa Clara.....	29	1,491	3,498	30	23	4,358.31	14,564.72	14,843.24
713,895.00	Santa Cruz.....	8	395	1,312	8	4	1,524.21	3,285.18	4,954.17
1,564,998.23	Shasta.....	17	428	880	12	10	1,068.73	4,100.59	4,486.97
2,550,705.00	Sierra.....	10	393	691	4	6	510.75	4,313.10	5,182.88
2,404,199.00	Siskiyou.....	13	354	656	11	4	909.45	4,034.94	3,860.23
3,882,700.93	Solano.....	16	830	1,974	29	5	2,530.95	9,266.64	9,590.21
4,119,574.00	Sonoma.....	66	2,068	3,605	49	19	4,650.18	15,262.21	20,613.76
561,912.00	Stanislaus.....	5	158	415	5	2	445.56	1,715.58	1,894.50
2,090,358.00	Sutter.....	14	435	778	13	4	900.99	6,416.28	6,320.55
2,141,137.00	Tohama.....	7	232	563	6	4	530.16	1,832.52	2,461.30
1,325,167.00	Trinity.....	6	206	314	3	4	341.22	2,915.16	3,176.04
1,034,341.72	Tulare.....	4	250	860	6	1	909.41	1,050.00	1,503.63
2,538,125.00	Trolumne.....	10	367	1,721	11	4	2,154.05	9,576.33	8,614.32
2,156,146.00	Yolo.....	22	791	1,262	23	6	1,491.78	9,212.57	9,469.44
6,419,276.00	Yuba.....	26	848	1,925	12	14	2,320.86	13,979.57	16,110.76
\$147,811,617.16	Total.....	684	81,786	68,895	552	980	\$21,461.34	\$150,277.54	\$470,142.54



In compliance with calls issued by the Superintendent of Public Instruction, Hon. A. J. Moulder, two teachers' conventions, organized under the name of State Teachers' Institutes, were held at Sacramento in 1862. The first convened May 13th, and the second September 23d.

The State Board of Examination consisted of the State Superintendent and the following gentlemen, superintendents of their respective counties: A. H. Goodrich, of Placer, M. A. Lynde, of El Dorado, Robert Thompson, of Calaveras, Dr. F. W. Hatch, of Sacramento, and George Tait, of San Francisco.

#### IX. STATE APPOINTEES.

J. D. Whitney,	State Geologist,	San Francisco.
Thomas N. Cazneau,	Commissioner of Emigration,	San Francisco.
B. B. Thayer,	State Assayer,	San Francisco.
D. B. Arrowsmith,	State Gauger,	San Francisco.
W. P. Tilden,	Physician, Insane Asylum,	Stockton.
W. E. Robinson,	Warden, State Prison,	San Quentin.
Charles A. Crane,	Inspector of Stamps,	San Francisco.
John W. Cherry,	Inspector of Stamps,	San Francisco.
S. M. Mouser,	Vaccine Agent,	San Francisco.

#### LAND LOCATING AGENTS.

Humboldt District,	John S. Murray,	Eureka.
Marysville District,	Gilbert W. Colby,	Sacramento.
San Francisco District,	Leander Ransom,	San Francisco.
Stockton District,	Duncan Beaumont,	Stockton.
Visalia District,	—————,	Visalia.
Los Angeles District,	Ralph Emerson,	Los Angeles.

## NOTARIES PUBLIC.

[Appointed by the Governor for two years.]

NOTE.—The number of Notaries Public to which each county is entitled is denoted by the figure opposite the name of the county.

ALAMEDA COUNTY—5.		CALAVERAS COUNTY—13.	
ALVARADO.		<i>Name. Date of App'nt.</i>	
<i>Name.</i>	<i>Date of App'nt.</i>	John J. Stoddard.	
Benjamin Williams,	May 1, 1862	ANGEL'S.	
BROOKLYN.		P. W. Schribner,	May 1, 1862
Samuel W. Levy,	May 1, 1862	MOKELUMNE HILL.	
MISSION SAN JOSE.		Robert Thompson,	May 15, 1862
Augustus Johnson,	May 1, 1862	S. W. Brockway,	June 23, 1862
OAKLAND.		Thomas K. Wilson.	
Benjamin F. Ferris,	May 1, 1862	MURPHY'S.	
SAN LEANDRO.		Isaac Ayer,	May 23, 1862
Geo. Fleming, Sen.,	May 1, 1862	Edward Burrows,	June 10, 1862
		SAN ANDREAS.	
AMADOR COUNTY—8.		P. W. Cornwall,	May 23, 1862
DRYTOWN.		COLUSA COUNTY—5.	
Harvey E. Babcock,	May 31, 1862	COLUSA.	
IONE VALLEY.		James B. Laing,	May 1, 1862
Milo H. Turner,	May 1, 1862	GRAND ISLAND.	
JACKSON.		C. J. Dieffendorff,	May 23, 1862
N. C. Briggs,	May 1, 1862	PRINCETON.	
LANCHA PLANA.		Benj. B. Hance,	May 23, 1862
Charles English,	June 10, 1862	CONTRA COSTA COUNTY—5.	
SUTTER CREEK.		William Grenau.	
Harrison Wood,	May 31, 1862	ANTIOCH.	
BUTTE COUNTY—13.		George F. McCoy,	May 1, 1862
CHEROKEE.		MARTINEZ.	
Jas. G. Whittlaw,	June 14, 1862	George F. Worth,	May 1, 1862
CHICO.		E. F. Weld,	May 31, 1862
Charles L. Pond,	May 31, 1862	PACHECO.	
MAGALIA.		C. E. Wetmore,	May 1, 1862
John P. Leonard,	July 3, 1862	SAN PABLO.	
OROVILLE.		A. T. Dyer,	May 23, 1862
C. F. Lott,	May 23, 1862	DEL NORTE COUNTY—5.	
S. W. W. Coughy,	May 31, 1862	CRESCENT CITY.	
Simon Rosenbaum,	June 10, 1862	Franklin Knox,	May 1, 1862
Geo. S. Shaw,	July —, 1862		

## EL DORADO COUNTY—13.

COLOMA.  
Geo. A. Douglas, June 14, 1862

EL DORADO.  
Benjamin Smith, May 1, 1862

G. G. Blanchard, July —, 1862

GEORGETOWN.  
G. J. Carpenter, May 1, 1862

PLACERVILLE.  
G. W. Stout, May 1, 1862

M. K. Shearer, May 1, 1862

H. C. Sloss, May 23, 1862

E. B. Carson, May 31, 1862

J. G. McCallum, June 10, 1862

B. B. Rankin.

## FREZNO COUNTY—5.

MILLERTON.  
E. C. Winchell, May 23, 1862

## HUMBOLDT COUNTY—5.

ARCATA.  
Byron Deming, May 1, 1862

EUREKA.  
D. W. Nixon, May 1, 1862

## LOS ANGELES COUNTY—8.

ANAHEIM.  
F. W. Kuelp, May 23, 1862

LOS ANGELES.  
F. Ramirez, May 1, 1862

Ralph Emerson, May 1, 1862

Wm. G. Still, June 10, 1862

A. B. Hayward, June 23, 1862

James H. Lander.

Christopher Leaming.

## MARIN COUNTY—5.

SAN RAFAEL.  
E. H. Pomeroy, May 23, 1862

## MARIPOSA COUNTY—8.

BEAR VALLEY.  
R. McCoffrey, May 1 1862

## COULTERVILLE.

Wm. B. Smith, May 1, 1862

MARIPOSA.

George S. Miller, May 1, 1862

PRINCETON.

J. G. Rice, May 1, 1862

## MERCED COUNTY.

## SNELLING.

John C. Breeze, Snelling.

## MENDOCINO COUNTY—5.

## UKIAH.

Robert McGarvey, June 12, 1862

J. J. Cloud, May 30, 1862

Isaac P. Smith, July —, 1862

## MONO COUNTY—5.

## AURORA.

D. H. Haskell, May 1, 1862

Ed. J. Matthews, May 1, 1862

F. K. Beckett, June 19, 1862

Edwin A. Sherman, July —, 1862

## MONOVILLE.

W. C. Meredith, June 19, 1862

## MONTEREY COUNTY—5.

## MONTEREY.

Thomas W. Day, May 1, 1862

Wm. E. Lovett, May 1, 1862

J. D. Callaghan, May 10, 1862

## SALINAS.

Thos. B. Geffroy, May 10, 1862

O. H. Bogart, July —, 1862

## SAN JUAN.

Walter S. Thorne, May 10, 1862

## NAPA COUNTY—8.

## NAPA CITY.

Louis Bruck, May 1, 1862

G. W. Towle, May 23, 1862

Wm. J. Walker, May 23, 1862

A. A. Hunnewell, June 26, 1862

G. M. Marshall.

Thos. J. De Woody.

	SEBASTOPOL.	INDIAN VALLEY.
1, 1862	B. W. Arnold, June 23, 1862	Amos F. Blood, May 23, 1862
	ST. HELENA.	QUINCY.
1, 1862	Wm. A. Haskins, May 1, 1862	John B. Overton, May 1, 1862
	NEVADA COUNTY—13.	John R. Buckbee, May 23, 1862
1, 1862	GRASS VALLEY.	Tom Cox, May 23, 1862
	Louis R. Sowers, May 15, 1862	J. J. L. Peel, July 3, 1862
	E. W. Roberts, May 23, 1862	SACRAMENTO COUNTY—10.
	MOORE'S FLAT.	FOLSOM.
	John Caldwell, May 1, 1862	C. G. W. French, May 30, 1862
	NEVADA.	SACRAMENTO.
	A. C. Niles, May 23, 1862	Samuel Cross, May 1, 1862
12, 1862	Thos. P. Hawley, May 23, 1862	Francis McConnell, May 1, 1862
30, 1862	J. J. Caldwell, June 10, 1862	A. K. Grim, May 1, 1862
—, 1862	L. W. Williams.	Wm. G. English, May 1, 1862
	NORTH SAN JUAN.	A. A. H. Tuttle, May 1, 1862
	O. P. Stidger, May 1, 1862	Morris M. Estee, May 1, 1862
1, 1862	A. L. Greely, May 29, 1862	Prescott Robinson, May 1, 1862
1, 1862	J. B. Johnson, June 10, 1862	J. G. Hyer, May 1, 1862
e 19, 1862	RED DOG.	Wm. H. Beatty, May 1, 1862
—, 1862	E. Ballenger, May 1, 1862	SAN BERNARDINO COUNTY—5.
	PLACER COUNTY—10.	SAN BERNARDINO.
19, 1862	AUBURN.	Alden A. M. Jackson, May 23,
—5.	R. C. Poland, May 23, 1862	1862.
	FOREST HILL.	SAN DIEGO COUNTY—5.
	A. B. Scott, May 23, 1862	FORT YUMA.
1, 1862	G. G. Webster, June 1, 1862	Joseph Hooper, May 23, 1862
1, 1862	IOWA HILL.	SAN DIEGO.
10, 1862	P. H. Sibley, July 3, 1862	Jose M. Estudillo, May 1, 1862
	LINCOLN.	J. C. Adams, May 23, 1862
10, 1862	Charles B. Higgins, May 1, 1862	E. W. Morse, May 30, 1862
y —, 1862	MICHIGAN BLUFF.	SAN FRANCISCO COUNTY—20.
	William Corey, May 23, 1862	SAN FRANCISCO.
	RATTLESNAKE BAR.	Henry Dreschfeld, May 1, 1862
—8.	Daniel A. Rice, May 1, 1862	Thomas B. Merry, May 1, 1862
	TODD'S VALLEY.	Henry Haight, May 1, 1862
y 1, 1862	A. G. Read, June 20, 1862	E. V. Joice, May 1, 1862
y 23, 1862	W. D. Lawrence, July —, 1862	Charles T. Galan, May 1, 1862
y 23, 1862	R. R. Patten, July —, 1862	W. C. Parker, May 1, 1862
e 26, 1862	PLUMAS COUNTY—5.	Alfred Barstow, May 1, 1862
	HONEY LAKE.	P. B. Cornwall, May 1, 1862
	John S. Wood, May 23, 1862	

George T. Knox,	May 1, 1862	SANTA BARBARA COUNTY—5.
F. J. Thibault,	May 1, 1862	SANTA BARBARA.
Charles W. Cook,	May 26, 1862	Thomas Sprague, June 26, 1862
F. A. Hassey,	May 26, 1862	
W. O. Andrews,	May 26, 1862	SANTA CLARA COUNTY—8.
Otis V. Sawyer,	May 26, 1862	ALVISO.
Joseph Grant,	May 26, 1862	Robert Hutchinson, July 3, 1862
R. H. Sinton,	May 26, 1862	SAN JOSE.
W. W. Wiggins,	May 26, 1862	F. E. Spencer.
Thos. D. Matthewson,	May 26,	John W. Owen.
1862.		Charles N. Senter.
Joseph A. Perkins,	May 26, 1862	George M. Yoell.
A. G. Randall,	May 26, 1862	SANTA CLARA.
E. P. Peckham,	May 26, 1862	S. H. Wright.
		Tyler Beach.
		David Huber.
SAN JOAQUIN COUNTY—10.		
LIBERTY.		
David Higgins,	May 21, 1862	SANTA CRUZ COUNTY—5.
		SANTA CRUZ.
Fletcher C. Andrew,	May 1, 1862	Edward Martin, May 1, 1862
Lewis M. Cutting,	May 1, 1862	WATSONVILLE.
A. G. Brown,	May 1, 1862	A. W. Blair, May 23, 1862
John C. Reid,	May 23, 1862	
Joseph Holden,	May 23, 1862	SHASTA COUNTY—5.
Reuben W. Brush,	May 23, 1862	SHASTA.
Henry B. V. Barrikle,	May 23,	James Keen, June 12, 1862
1862.		Homer A. Curtis.
H. B. Underhill,	May 23, 1862	
		SIERRA COUNTY—13.
		ALLEGHANY.
Herman Doyle,	May 20, 1862	Martin Clute, May 1, 1862
		BRANDY CITY.
SAN LUIS OBISPO COUNTY—5.		
SAN LUIS OBISPO.		
Walter Murray,	May 30, 1862	J. T. Stevens, May 23, 1862
P. A. Forrester,	June 12, 1862	DOWNIEVILLE.
		S. B. Davidson, May 1, 1862
		Thomas H. Merry, May 31, 1862
		Geo. E. Tallmadge, June 10, 1862
		G. Harris.
SAN MATEO COUNTY—5.		
HALF MOON BAY.		
J. Johnston,	July —, 1862	EUREKA NORTH.
		Jerome T. Totten, May 23, 1862
		FOREST CITY.
H. A. Scofield,	May 1, 1862	John Gale, May 23, 1862
T. W. Lathrop,	May 1, 1862	GIBSONVILLE.
		SAN MATEO.
A. S. Easton,	May 1, 1862	Anderson Walker, May 1, 1862

OUNTY—5.  
RA.  
ne 26, 1862

NTY—8.  
July 3, 1862

NTY—5.  
Z.  
May 1, 1862  
E.E.  
ay 23, 1862

Y—5.  
ne 12, 1862

Y—13.  
Y.  
May 1, 1862  
RY.  
ay 23, 1862  
E.E.  
May 1, 1862  
ay 31, 1862  
ne 10, 1862

TH.  
ay 23, 1862  
Y.  
ay 23, 1862  
E.E.  
May 1, 1862

## LA PORTE.

George C. Hough, June 23, 1862  
H. B. Holland, June 16, 1862

## MORRISTOWN.

O. S. Burnham, June 10, 1862

## PORT WINE.

Stephen C. Johnson, July 3, 1862

## ST. LOUIS.

Joseph W. Downer, May 1, 1862

## SISKIYOU COUNTY—13.

## ETNA MILLS.

L. S. Wilson, July —, 1862

## ORO FINO.

Jonathan Green, June 11, 1862

## YREKA.

Homer B. Warren, May 1, 1862

L. N. Ketchum, June 16, 1862

S. M. Farren, June 23, 1862

E. H. Hall, Aug. —, 1862

## SOLANO COUNTY—6.

W. S. Wells.

## BENICIA.

George H. Riddell, May 23, 1862

C. W. Hayden, May 31, 1862

## RIO VISTA.

James M. Sidwell, May 24, 1862

## SUISUN.

E. E. Hathaway, June 2, 1862

## VALLEJO.

Chas. W. Chandler, May 1, 1862

Howard W. Dwyer, May 1, 1862

## SONOMA COUNTY—8.

## HEALDSBURG.

L. A. Norton, June 23, 1862

## PETALUMA.

D. D. Carder, May 1, 1862

F. D. Colton, May 1, 1862

William D. Bliss, May 1, 1862

J. C. Wickersham.

## SANTA ROSA.

John N. Bailhache, May 1, 1862

Oliver T. Baldwin, July —, 1862

## SONOMA.

George L. Wrattan, May 1, 1862

## STANISLAUS COUNTY.—5.

## KNIGHT'S FERRY.

Abraham Shell, May 1, 1862

## LA GRANGE.

P. B. Nagle, May 22, 1862

## SUTTE COUNTY.—5.

## NICOLAUS.

James Hart, July 3, 1862

## YUBA CITY.

Robert Dinsmore, May 23, 1862

Wm. H. McGrew, May 31, 1862

## TEHAMA COUNTY.—5.

## RED BLUFF.

L. W. Elliott, May 1, 1862

M. H. Myrick, May 23, 1862

## TRINITY COUNTY.—5.

## DOUGLAS CITY.

M. W. Personeth, May 23, 1862

## WEAVERVILLE.

Henry J. Howe, May 23, 1862

Rudolph Boch, June 11, 1862

## TULARE COUNTY.—5.

Edward McKinley.

## VISALIA.

Joseph Perkins.

A. J. Atwill, May 26, 1862

S. C. Brown, June 17, 1862

Frank H. Skinner, June 23, 1862

## TUOLUMNE COUNTY.—13.

## BIG OAK FLAT.

C. H. St. John, May 23, 1862

## CHINESE CAMP.

Alexander Stair, May 23, 1862

Abraham Halsey, June 16, 1862

## COLUMBIA.

J. M. Cavis, May 1, 1862

E. E. White, June 19, 1862

JAMESTOWN.		YUBA COUNTY.—10.	
A. B. Preston,	June 10, 1862		
SHAW'S FLAT.		CAMPTONVILLE.	
H. G. Cranc,	May 1, 1862	George May,	May 23, 1862
SONORA.			
Charles F. Dodge,	May 23, 1862	MARYSVILLE.	
H. B. McNeil,	May 23, 1862		
John N. Stone,	May 24, 1862	John H. Krause,	May 1, 1862
J. D. Redmond,	May 31, 1862	W. B. Latham, Jr.,	May 21, 1862
Hugh G. Platt,	June 19, 1862	Chas. N. Gorham,	May 21, 1862
YOLO COUNTY.—5.		S. C. Tompkins,	May 23, 1862
WASHINGTON.		Henry Barnett,	May 30, 1862
E. C. Taylor,	June 11, 1862	E. P. Sine,	May 31, 1862
WOODLAND.		S. P. Semper,	May 31, 1862
John J. Deming,	May 30, 1862	O. R. Leonard,	June 10, 1862
		J. J. Haskins,	_____

## COMMISSIONERS OF DEEDS.

*Representing California in other States.*

[Appointed by the Governor for four years.]

The asterisk (\*) denotes that the oath of office had not been filed when this table was compiled.

ALABAMA.		INDIANA.	
MOBILE.		INDIANAPOLIS.	
<i>Name.</i>	<i>Date of Appointment.</i>	<i>Name.</i>	<i>Date of Appointment.</i>
Sidney T. Douglass,	Nov. 2, 1858	Wm. Y. Wiley,	Aug. 24, 1862
CONNECTICUT.		SOUTH BEND.	
HARTFORD.		Wm. N. Severance,* July 11, 1859	
Charles Whittery,	Oct. 13, 1859		
Wm. Hammersly,	Oct. 18, 1859	ILLINOIS.	
Edward Goodman,	May 30, 1860	CHICAGO.	
NEW HAVEN.		Samuel C. Smith,* Jan. 17, 1857	
Joseph Sheldon,	Sept. 1, 1859	Ira Scott,	July 5, 1859
A. L. Bishop,	Aug. 6, 1860	Philip A. Hoyne,	Feb. 14, 1862
STONINGTON.		Calvin C. Parks,* May 5, 1862	
F. A. Palmer,*	April 8, 1861		
GEORGIA.		KANSAS.	
AUGUSTA.		DENVER CITY.	
W.W. Montgomery,	May 12, 1859	Amos Steck,*	Feb. 12, 1861

10.

23, 1862

y 1, 1862

21, 1862

21, 1862

23, 1862

30, 1862

31, 1862

31, 1862

10, 1862

been filed

Appointment.

. 24, 1862

ly 11, 1859

. 17, 1857

ly 5, 1859

. 14, 1862

ay 5, 1862

. 12, 1861

## KENTUCKY.

## LOUISVILLE.

J. B. Kinkead,\* Jan. 17, 1860

C. L. Thompson, May 16, 1860

## LOUISIANA.

## NEW ORLEANS.

A. Margareau,\* Mar. 13, 1859

H. D. Ogden,\* July 20, 1859

Charles Stringer,\* Feb. 13, 1860

## MAINE.

## PORTLAND.

James O'Donnell, July 24, 1861

## MARYLAND.

## BALTIMORE.

H. H. Burgess,\* Apr. 1, 1859

John R. Kenly, Apr. 19, 1859

E. R. Sprague, May 10, 1860

James B. Latimer,\* May 4, 1861

## TOWSONTOWN.

J. R. D. Bedford,\* Nov. 29, 1859

## MASSACHUSETTS.

## BOSTON.

R. J. Burbank, Mar. 19, 1859

Benj. H. Currier, May 18, 1859

A. W. Chamberlain,\* Nov. 7, 1859

W. D. A. Whitman, Dec. 28, 1859

O. P. C. Billings, July 13, 1860

Samuel S. Curtis, July 16, 1860

George S. Hale, Aug. 1, 1860

O. G. Randall, Nov. 13, 1860

John M. Fiske, Jan. 22, 1861

Chas. B. F. Adams,\* Apr. 8, 1861

Paul P. Todd, Apr. 8, 1861

Chas. G. Johnson, Feb. 26, 1861

Daniel Sharp, Aug. 22, 1861

George T. Andruss, Nov. 1, 1861

Benjamin Pond,\* Mar. 6, 1862

John C. Park,\* Apr. 22, 1862

## NANTUCKET.

Alfred Macy,\* Mar. 12, 1862

## NEW BEDFORD.

E. F. Allen, Aug. 1, 1859

## NEWBURYPORT.

John Cooke, Oct. 28, 1859

## SALEM.

J. B. E. Osgood, Oct. 1, 1860

## MICHIGAN.

## DETROIT.

Wm. J. Waterman, Sept. 19, 1859

## KALAMAZOO.

F. A. Booker,\* Apr. 29, 1861

## MINNESOTA.

## CHATFIELD.

J. S. Sawyer,\* Sept. 9, 1861

## MISSISSIPPI.

## COLUMBUS.

James H. Turner, Feb. 7, 1860

## MISSOURI.

## KANSAS CITY.

James Hall, May 12, 1859

## ST. LOUIS.

Joel G. Harper, Oct. 18, 1859

John Reilly, Dec. 8, 1859

S. P. Rawle, Feb. 13, 1860

Chas. E. Mantz,\* Dec. 13, 1860

Chas. H. Tillson,\* Apr. 11, 1862

## NEW HAMPSHIRE.

## BOSCAWEN.

Francis Cogswell,\* Sept. 12, 1860

## PORTSMOUTH.

Geo. G. Brewster,\* Apr. 8, 1861

## NEW JERSEY.

## NEWARK.

Isaac M. Andruss,\* Aug. 29, 1860

## PATERSON.

John Brush, July 13, 1860



NEW YORK.		R. H. McMillan,	May 30, 1860
ALBANY.		F. C. Bowman,	May 31, 1860
R. S. Hilton,	Nov. 7, 1859	Irving Parmelee,*	Aug. 1, 1860
George Wolford,*	Feb. 28, 1862	C. M. Northrop,	Aug. 23, 1860
AUBURN.		E. B. Merrill,	Oct. 17, 1860
H. H. Bostwick,	Feb. 19, 1861	Henry C. Pratt,	Oct. 20, 1860
BROOKLYN.		Thurber Bailey,	Nov. 8, 1860
J. R. Pomeroy,*	Apr. 29, 1861	Cole H. Denio,*	Dec. 31, 1860
Gordon L. Ford,*	July —, 1862	Thos. L. Thornell,	Jan. 26, 1861
BUFFALO.		J. K. Hackett,	Feb. 6, 1861
James T. Gibbs,	Jan. 14, 1860	Samuel F. Bartol,*	Mar. 15, 1861
George Wadsworth,	Feb. 8, 1860	James H. Hill,*	Mar. 27, 1861
ELMIRA.		E. F. De Selding,*	Mar. 27, 1861
George L. Davis,	Apr. 11, 1861	Jas. P. McMahon,*	Apr. 4, 1861
NEW YORK CITY.		Wm. J. Sinclair,	Apr. 4, 1861
Charles Nettleton,	Feb. 14, 1859	George F. Noyes,*	Apr. 5, 1861
Henry C. Banks,	Mar. 18, 1859	H. R. DeWitt,*	Apr. 8, 1861
John F. Callan, Jr.,*	Mar. 18, 1859	Daniel B. Pond,*	Apr. 8, 1861
F. E. Houghton,	Mar. 23, 1859	F. A. Wilcox,*	May 22, 1861
James C. Harnotte,	Mar. 24, 1859	John G. Baker,*	June 28, 1861
A. H. Hitchcock,	Mar. 26, 1859	F. Corey,	June 28, 1861
W. A. Cook,	Mar. 31, 1859	F. Corey, Jr.,	June 28, 1861
Thomas E. Smith,	Apr. 4, 1859	C. G. Fenner,*	June 28, 1861
Wm. H. Brown,	Apr. 19, 1859	F. B. Van Vleck,	Aug. 24, 1861
Wm. H. C. Waddell,	Apr. 19, 1859	William H. Luff,*	Oct. 2, 1861
W. H. Brown,	Apr. 19, 1859	David McAdam,	Nov. 1, 1861
Edward Bissell,	June 14, 1859	Wm. C. Weed,*	Nov. 14, 1861
Allen Rutherford,	July 5, 1859	D. L. Ranlett,*	Nov. 30, 1861
Morris S. Brown,	July 25, 1859	A. Ostrander,	Feb. 14, 1862
John E. Devlin,	Aug. 29, 1859	R. M. Cooley,*	Feb. 28, 1862
J. W. Carrington,	Oct. 19, 1859	Chas. E. Jenkins,*	Mar. 4, 1862
John Bissell,	Dec. 1, 1859	Edmund Perry,*	Apr. 4, 1862
James W. Hale,*	Dec. 10, 1859	J. W. Lawton,*	Apr. 11, 1862
H. A. Brewster,*	Dec. 15, 1859	J. B. Williams,*	Apr. 11, 1862
John Livingston,	Jan. 16, 1860	John Butcher,*	Apr. 22, 1862
J. B. Nones,	Jan. 16, 1860	Thomas Sadler,*	Apr. 22, 1862
Jesse T. Fish,	Feb. 15, 1860	N. W. Busteed,*	Apr. 28, 1862
F. A. Hall,	Feb. 15, 1860	Sylvester Lay,*	May 24, 1862
Albert Priest,*	Apr. 3, 1860	Jos. L. R. Wood,*	May 24, 1862
Moses B. Maclay,	Apr. 5, 1860	Philip G. Galpin,*	May 22, 1862
A. F. Cushman,	Apr. 14, 1860	Clinton Rice,*	May 20, 1862
Jabez D. Pratt,	Apr. 17, 1860	Daniel Seixas,*	July —, 1862
John L. Anderson,	May 8, 1860	James C. Quinn,*	July —, 1862
		A. DeWitt Baldwin,	July —, 1862

0, 1860					
1, 1860					
1, 1860					
3, 1860					
7, 1860					
20, 1860					
8, 1860					
31, 1860					
26, 1861					
6, 1861					
15, 1861					
27, 1861					
27, 1861					
4, 1861					
4, 1861					
5, 1861					
8, 1861					
8, 1861					
22, 1861					
23, 1861					
28, 1861					
28, 1861					
28, 1861					
24, 1861					
2, 1861					
1, 1861					
14, 1861					
30, 1861					
14, 1862					
28, 1862					
4, 1862					
4, 1862					
11, 1862					
11, 1862					
22, 1862					
22, 1862					
28, 1862					
24, 1862					
24, 1862					
22, 1862					
20, 1862					
—, 1862					
—, 1862					
7—, 1862					
	OHIO.				SOUTH CAROLINA.
	CINCINNATI.				CHARLESTON.
	John H. Pratt, Dec. 15, 1859				Hugh E. Vincent,* July 31, 1860
	S. S. Carpenter,* Mar. 18, 1862				
	COLUMBUS.				TENNESSEE.
	S. B. Harnum, Jan. 16, 1860				GALLATIN.
	FREMONT.				Thomas Boyers,* June 22, 1859
	G. P. Browner, Oct 6, 1860				LEBANON.
	SANDUSKY.				John M. White, Jan. 23, 1861
	John Berry, Feb. 21, 1859				MEMPHIS.
	ZANESVILLE.				J. H. Harrison, Mar. 8, 1859
	Charles Goddard, Mar. 5, 1860				James E. Temple, Mar. 17, 1859
					NASHVILLE.
	OREGON.				E. A. Raworth,* Jan. 24, 1861
	PORTLAND.				H. P. Bostick,* Jan. 31, 1861
	Douglas W. Williams, June 28,				J. L. Bostwick,* Apr. 15, 1861
	1861.				
	PENNSYLVANIA.				TEXAS.
	LEWISBURG.				GALVESTON.
	John B. Linn,* Apr. 8, 1861				R. D. Johnson,* Apr. 5, 1860
	PHILADELPHIA.				VIRGINIA.
	Benjamin F. Blood, Mar. 9, 1859				RICHMOND.
	Henry McCrea,* Dec. 16, 1859				A. B. Guigon, May 23, 1860
	G. M. Eldridge,* May 19, 1860				
	T. D. Rand, Sept. 12, 1860				WISCONSIN.
	Joshua Spering, Dec. 15, 1860				MILWAUKIE.
	W. J. Jermon,* Dec. 18, 1860				Wm. H. Starkweather,* Mar. 6,
	H. Osler, Jr., Feb. 15, 1861				1852.
	T. B. Archer,* Oct. 2, 1861				H. L. Page,* May 13, 1862
	C. S. Sims, Sept. 9, 1861				
	G. W. A. Hathwell, Oct. 14, 1861				DISTRICT OF COLUMBIA.
	F. Dittman, Nov. 8, 1861				GEORGETOWN.
	Samuel L. Taylor, Feb. 14, 1861				Anthony Hyde, Dec. 15, 1859
	Arthur M. Barton,* June —, 1862				WASHINGTON.
	PITTSBURGH.				E. F. Browne, Jan. 9, 1859
	Samuel Harper, July 25, 1859				Wm. P. Williams,* May 18, 1859
	Wm. T. Dunn,* Feb. 18, 1860				N. Callan, Oct. 4, 1859
					L. G. Brandeburg,* Mar. 7, 1860
	RHODE ISLAND.				H. C. Spalding, Nov. 8, 1860
	NEWPORT.				J. S. Hollingshad,* Feb. 16, 1862
	D. W. Holloway, Mar. 30, 1860				ARIZONA TERRITORY.
	PROVIDENCE.				Calvin McCloskey, Mar. 21, 1861
	Henry Martin,* Mar. 4, 1862				

## NEVADA TERRITORY.

## CARSON CITY.

Samuel D. King, Apr. 4, 1861  
 P. W. Van Winkle,\* May 4, 1861  
 Geo. S. Pearson,\* Aug. 24, 1861

## GENOA.

R. N. Allen, Apr. 16, 1862

## GOLD HILL.

Thomas Hanna, Mar. 30, 1861  
 John V. A. Lansing, Sept. 28, 1861  
 Theodore A. Hale, Dec. 19, 1861

## HUMBOLDT CITY.

Thos. B. Smithson,\* May 22, 1862  
 Wm. J. Whitney, May 29, 1861

## SILVER CITY.

John W. Grier, Mar. 30, 1861  
 C. W. Jones,\* July 27, 1861

## VAN SYCKLES.

M. L. McDonald, Jan. 3, 1862

## VIRGINIA CITY.

T. A. Waterman, Mar. 16, 1861  
 T. G. Battaile, Apr. 5, 1861  
 George E. Brickett, May 4, 1861  
 William Fell, May 7, 1861  
 J. F. Atwill, June 28, 1861  
 Wm. Haydon, Oct. 7, 1861  
 J. G. Howard, Nov. 21, 1861  
 R. B. Moyes, Nov. 26, 1861  
 N. W. Winton, Feb. 24, 1862  
 D. M. Hanson, Mar. 4, 1862  
 Sam'l Wasserman, Apr. 28, 1862  
 Charles A. Sumner, ————

R. W. Billet,\* May 4, 1861  
 S. B. Mills,\* May 4, 1861  
 A. P. K. Safford, July —, 1862  
 Joel A. Harvey, Oct. —, 1862

## WASHOE CITY.

Philip E. Sherman.

## WASHINGTON TERRITORY.

## OLYMPIA.

H. M. McGill, Oct. 8, 1861

## SALMON RIVER.

W. A. Knapp, Mar. 4, 1862

## VANCOUVER.

John D. Biles, Mar. 4, 1862

## WALLA WALLA.

O. C. Waterman, Mar. 15, 1859  
 A. D. Downer,\* May 2, 1862

## NEW MEXICO.

H. N. Squire,\* Mar. 12, 1861  
 J. C. Cooper,\* Mar. 27, 1861

## UTAH TERRITORY.

## GREAT SALT LAKE CITY.

C. C. Bolton,\* Apr. 7, 1860  
 E. D. Wooley,\* Apr. 28, 1862

## BRITISH COLUMBIA.

## VICTORIA.

George Parkes, Apr. 17, 1860  
 George E. Dennis, Mar. 22, 1862  
 Edgar Marvin,\* Apr. 16, 1862

## CHINESE EMPIRE.

## MACAO.

Gideon Nye, Jr.,\* Apr. 9, 1862

## GREAT BRITAIN AND IRELAND.

## BELFAST.

— Ray,\* Dec. 26, 1861

## CORK.

Daniel O'Regan,\* Dec. 26, 1861

## DUBLIN.

John Lawless, Nov. 9, 1861

## HAWAIIAN ISLANDS.

## HONOLULU.

John Paty, Aug. 14, 1860

## REPUBLIC OF MEXICO.

## GUAYMAS.

John M. Boggs,\* Jan. 26, 1860  
 John L. Jenks, Jan. 17, 1861  
 Dan'l E. Cameron,\* Mar. 16, 1861

## MAZATLAN.

John Kelly,\* Jan. 23, 1861

## SIAM.

## BANGKOK.

J. P. Goodale,\* Apr. 9, 1862

COMMISSIONERS OF DEEDS.

*Representing other States in California.*

Corrected for the HAND-BOOK ALMANAC at the office of the Secretary of State of each State.

5, 1859  
2, 1862  
  
12, 1861  
27, 1861  
  
TY.  
7, 1860  
28, 1862  
  
A.  
  
17, 1860  
22, 1862  
16, 1862  
  
E.  
9, 1862  
  
RELAND.  
  
26, 1861  
  
26, 1861  
  
7, 9, 1861  
  
DS.  
  
14, 1860  
  
ICO.  
  
26, 1860  
17, 1861  
16, 1861  
  
23, 1861  
  
9, 1862

IOWA.		SACRAMENTO.	
MARYSVILLE.		Name. Date of Appointment.	
Name.	Date of Appointment.	Name.	Date of Appointment.
Wm. B. Latham, Jr.,	June 14, 1858.	Alonzo C. Monson,	June 27, 1851
		Rich'd H. Stanley,	Mar. 30, 1854
		Wm. W. Price,	Sept. 8, 1855
		Wm. G. English,	Feb. 21, 1857
J. P. Van Hagen,	June 9, 1855	A. K. Grim,	Mar. 17, 1858
NEVADA.		SAN FRANCISCO.	
SACRAMENTO.		SAN FRANCISCO.	
Samuel Cross,	Dec. 2, 1852	Anthony Ten Eyck,	Jan. 19, 1850
Wm. W. Price,	Mar. 3, 1856	Wm. H. Clark,	May 25, 1850
Wm. G. English,	Sept. 17, 1857	George F. Noyes,	May 29, 1850
H. S. Foushee,	Sept. 25, 1858	Ezekiel J. Moore,	Nov. 12, 1850
SAN FRANCISCO.		SAN FRANCISCO.	
Wm. Rabe,	Jan. 24, 1852	William Rabe,	Jan. 5, 1852
Joseph Shannon,	Feb. 12, 1853	Stephen P. Webb,	Mar. 10, 1852
Andrew Williams,	Dec. 20, 1853	Lewis W. Sloat,	Mar. 1, 1853
A. G. Randall,	July 28, 1854	Joseph Grant,	Dec. 7, 1853
Samuel W. Moore,	Mar. 10, 1855	Andrew Williams,	Mar. 21, 1854
Joseph Grant,	Apr. 21, 1853	Maurice C. Blake,	Nov. 28, 1854
Lewis W. Sloat,	July 19, 1855	Samuel W. Moore,	Nov. 11, 1854
Wm. Gov. Morris,	Nov. 29, 1855	Wm. Gov. Morris,	Oct. 4, 1855
James M. Haven,	Mar. 16, 1857	F. J. Thibault,	July 10, 1856
Alex. Boyd,	July 1, 1857	Rich'd F. Perkins,	Sept. 23, 1856
Chas. J. Brenham,	June 24, 1858	Alex. Boyd,	June 23, 1857
Wm. F. Herrick,	May 3, 1859	George T. Knox,	June 23, 1857
George Fisher,	July 1, 1857	George Fisher,	June 30, 1857
George S. Fisher,	Nov. 23, 1859	Chas. J. Brenham,	Dec. 23, 1857
F. J. Thibault,	July 18, 1861	A. G. Randall,	Feb. 2, 1859
STOCKTON.		STOCKTON.	
Fletcher C. Andrew,	Mar. 19, 1860	Wm. F. Herrick,	May 3, 1859
		J. D. Stevenson,	May 2, 1860
		Edwin P. Peckham,	June 18, 1860
		Clinton Palmer,	Oct. 11, 1860
MAINE.		STOCKTON.	
MARYSVILLE.		Fletcher C. Andrew, May 30, 1860	
Eugene Dupre,	June 23, 1857	MARYLAND.	
Wm. B. Latham, Jr.,	Nov. 17, 1858	[Appointed for two years.]	
NEVADA.		SACRAMENTO.	
J. P. Van Hagen,	June 7, 1853	Wm. W. Price,	May 5, 1862

SAN FRANCISCO.		George S. Fisher, Nov. 29, 1859
Jer. F. Hoard,	May 5, 1862	Henry Haight, Jan. 13, 1860
T. J. Thibault,	May 5, 1862	Edwin P. Peckham, July 18, 1860
STOCKTON.		SAN JOSE.
Fletcher C. Andrew,	May 5, 1862	Francis B. Murdock, Nov. 29, 1852
MASSACHUSETTS.		STOCKTON.
[Appointed for three years.]		Charles C. Pirrall, Oct. 28, 1856
PETALUMA.		Fletcher C. Andrew, June 10, 1860
Wm. Davis Bliss,	July 17, 1860	Edward J. Pringle, Oct. 29, 1853
SAN FRANCISCO.		Wm. Gov. Morris, June 12, 1855
C. J. Brenham,	June 28, 1860	
Clinton Palmer,	July 20, 1860	MINNESOTA.
Henry J. Wells,	Sept. 24, 1860	MARYSVILLE.
F. J. Thibault,	Nov. 19, 1860	Wm. B. Latham, Jr., July 16, 1860
Henry Haight,	Jan. 5, 1861	SACRAMENTO.
Alex. Boyd,	Jan. 23, 1861	Wm. G. English, June 2, 1859
Joseph Grant,	Mar. 20, 1861	SAN FRANCISCO.
George T. Knox,	Aug. 2, 1861	Chas. J. Brenham, June 15, 1858
Wm. C. Parker,	Feb. 6, 1862	Alex. Boyd, Jan. 11, 1859
STOCKTON.		George Fisher, July 24, 1858
John H. Webster,	June 28, 1860	F. J. Thibault, Oct. 24, 1859
Fletcher C. Andrew,	Dec. 4, 1860	STOCKTON.
MICHIGAN.		Fletcher C. Andrew, Apr. 20, 1860
MARYSVILLE.		
Wm. B. Latham, Jr.,	Jan. 6, 1858	MISSOURI.
NEVADA.		EL DORADO.
J. L. Van Hagen,	June 2, 1855	John G. Eustis, Feb. 19, 1856
SACRAMENTO.		HEALDSBURG.
Richard H. Stanley,	Apr. 5, 1854	James B. Boggs, Dec. 12, 1859
Wm. W. Rich,	Sept. 10, 1855	MARYSVILLE.
Wm. C. Engles,	Aug. 27, 1857	Wm. B. Latham, Jr., June 4, 1857
SAN FRANCISCO.		NEVADA.
John McVicker,	Sept. 16, 1850	John J. Caldwell, Apr. 3, 1854
Charles Halsey,	June 8, 1853	J. P. Van Hagen, May 30, 1855
Joseph Grant,	June 17, 1853	George S. Hupp, Feb. 25, 1856
Andrew Williams,	Dec. 23, 1853	Stephen H. Chase, Feb. 12, 1856
Edwin A. Lawrence,	Apr. 29, 1854	SACRAMENTO.
A. G. Randall,	Aug. 7, 1854	Wm. W. Price, Sept. 24, 1855
Samuel W. Moore,	Oct. 20, 1854	Lewis Sanders, Jr., Sept. 2, 1852
F. J. Thibault,	July 14, 1856	Wm. C. English, Feb. 26, 1856
Alex. Boyd,	Nov. 16, 1857	H. F. Foushee, Mar. 3, 1857
Chas. J. Brenham,	June 8, 1858	E. E. Eyre, May 22, 1857

SAN FRANCISCO.

F. J. Thibault, Aug. 6, 1862  
 Allen Henry, March 12, 1860  
 P. B. Cornwall, March 7, 1860  
 Andrew Williams, Dec. 22, 1853  
 Sol. A. Clark, 1853  
 A. G. Randall, July 24, 1854  
 George P. Johnson, Apr. 5, 1854  
 Joseph Grant, June 3, 1853  
 William Rabe, May 9, 1853  
 Henry Haight, Sept. 13, 1852  
 Henry M. Rowlett, June 19, 1852  
 Alonzo C. Monson, July 8, 1851  
 Samuel W. Moore, Nov. 9, 1850  
 R. S. Hayden, Dec. 12, 1856  
 William C. Jewett, Feb. 3, 1856  
 Alex. Boyd, Apr. 21, 1856  
 George Fisher, July 13, 1856  
 Chas. J. Brenham, Mar. 13, 1857

SAN JOSE.

Caius T. Ryland, March 11, 1850

SANTA CLARA.

Samuel H. Wright, Jan. 25, 1861

SONOMA.

John E. McNair, Aug. 13, 1852

STOCKTON.

Fletcher C. Andrew, May 30, 1860  
 Abraham Shell, Dec. 11, 1854  
 Chas. C. Terrell, Feb. 10, 1856

VISALIA.

Robert P. Gill, Nov. 30, 1860

LOS ANGELES.

M. J. Newmark, Nov. 23, 1859  
 Caleb E. Wilcoxen, Apr. 2, 1853  
 John Heard, Mar. 23, 1853  
 Wm. B. Baskett, Apr. 20, 1850  
 Marcus L. Litton, Apr. 20, 1850  
 William Wells, Apr. 10, 1849  
 William S. Long, Apr. 10, 1849  
 Paul Shirley, Apr. 10, 1849

NEW HAMPSHIRE.

[Appointed for five years.]

SACRAMENTO.

A. K. Grim, May 14, 1858  
 Francis Poe, July 2, 1861

SAN FRANCISCO.

James Wilson, May 14, 1858  
 J. D. Stevenson, Feb. 19, 1861  
 F. J. Thibault, Nov. 26, 1861  
 Lewis W. Sloat.  
 Edwin P. Peckham, Nov. 20, 1860  
 Wm. F. Herrick, May 14, 1859  
 Nathan Porter, Jan. 8, 1858  
 Albert G. Randall, May 14, 1858

STOCKTON.

Fletcher C. Andrew, May 15, 1860

NEW JERSEY.

[Appointed for three years.]

SAN FRANCISCO.

Bernard Gattell, Mar. 25, 1862

STOCKTON.

Fletcher C. Andrew, Jan. 30, 1861

NEW YORK.

[Appointed for four years.]

NEVADA.

A. A. Sargent, Aug. 16, 1859

PETALUMA.

Wm. D. Bliss, Aug. 30, 1860

SACRAMENTO.

Israel B. Marshall, Aug. 16, 1859  
 Dolphin Stephenson, Apr. 10, 1860  
 Wm. G. English, Oct. 15, 1861

SAN FRANCISCO.

Wm. F. Herrick, May 12, 1859  
 Samuel W. Moore, May 12, 1859  
 John Satterlec, May 16, 1859  
 Joseph Grant, Feb. 16, 1860  
 Henry Haight, Sept. 29, 1860

- Clinton Palmer, Sept. 29, 1860  
 F. J. Thibault, Jan. 22, 1861  
 Chas. J. Brenham, May 14, 1861  
 Alex. Boyd, Sept. 27, 1861
- STOCKTON.  
 Fletcher C. Andrew, Aug. 24, 1861
- OHIO.  
 [Appointed for three years.]
- SACRAMENTO.  
 Wm. G. English, May 27, 1861
- SAN FRANCISCO.  
 Alex. Boyd, April 5, 1861  
 George T. Knox, July 3, 1861  
 C. J. Brenham, July 3, 1861  
 F. J. Thibault, July 3, 1861  
 Joseph Grant, July 17, 1861
- STOCKTON.  
 Fletcher C. Andrew, Nov. 27, 1860
- OREGON.  
 PETALUMA.  
 John T. Foster, Dec. 9, 1859
- SACRAMENTO.  
 Wm. W. Price, Feb. 13, 1860  
 Francis Poe, May 4, 1861
- SAN FRANCISCO.  
 Alex. Boyd, June 9, 1859  
 A. G. Randall, June 9, 1859  
 Joseph Grant, June 9, 1859  
 F. J. Thibault, Oct. 3, 1859  
 John Benson, Oct. 3, 1859  
 J. D. Stevenson, June 7, 1860  
 Wm. L. Higgins, Aug. 1, 1860  
 P. B. Cornwall, Aug. 30, 1860  
 James Garniss, Oct. 9, 1861
- STOCKTON.  
 Fletcher C. Andrew, July 7, 1860
- VISALIA.  
 Robert P. Gill, April 19, 1861
- RHODE ISLAND.
- NEVADA.  
 John S. Caldwell, June 12, 1856
- SACRAMENTO.  
 Wm. G. English, Feb. 17, 1859  
 A. K. Grim, April 15, 1858
- SAN FRANCISCO.  
 F. J. Thibault, June 16, 1856  
 E. F. Nathan, Nov. 3, 1856  
 Alex. Boyd, June 10, 1857  
 George Fisher, July 9, 1857  
 Chas. J. Brenham, Dec. 24, 1857  
 Wm. F. Herrick, Apr. 15, 1859
- STOCKTON.  
 Fletcher C. Andrew, May 11, 1860
- WISCONSIN.  
 MARYSVILLE.  
 Wm. B. Latham, Jr., Jan. 6, 1858
- SACRAMENTO.  
 Samuel Cross, Nov. 28, 1852  
 A. K. Green, April 1, 1858  
 Wm. W. Price, Sept. 5, 1854
- SAN FRANCISCO.  
 Alex. Boyd, May 6, 1859  
 C. J. Brenham, Jan. 6, 1858  
 Wm. G. English, Feb. 24, 1857  
 George Fisher, June 7, 1858  
 James M. Haven, Feb. 6, 1857  
 R. S. Haven, March 2, 1857  
 Wm. F. Herrick, April 19, 1859  
 George T. Knox, April 18, 1857  
 W. G. Morris, June 4, 1855  
 R. Robinson, March 8, 1852  
 William Rabe, July 6, 1852  
 A. G. Randall, Sept. 20, 1853  
 Joseph Shannon, March 24, 1852  
 L. W. Sloat, May 1, 1854  
 F. J. Thibault, July 14, 1861  
 Andrew Williams, Jan. 7, 1852  
 H. J. Wells, Feb. 20, 1854
- SANTA CRUZ.  
 R. P. Clement, Nov. 28, 1853
- STOCKTON.  
 Fletcher C. Andrew, May 14, 1860

NEBRASKA TERRITORY.

[Appointed for four years.]

SAN FRANCISCO.

Alex. Boyd, March 31, 1859  
George Fisher, June 24, 1859  
F. J. Thibault, Sept. 21, 1860

STOCKTON.

Fletcher C. Andrew, Dec. 27, 1860

NEVADA TERRITORY.

[Appointed for two years.]

MARYSVILLE.

Wm. B. Latham.

PETALUMA.

Elbert P. Overton.

Wm. Bliss Davis.

SACRAMENTO.

Wm. G. English, Dec. 20, 1861  
Samuel Cross, Feb. 4, 1862  
Prescott Robinson, Jan. 28, 1862

SAN FRANCISCO.

Robert M. Evans, Dec. 14, 1861  
James R. Garniss, Dec. 20, 1861  
F. J. Thibault, Dec. 20, 1861  
Henry B. Congdon, Dec. 20, 1861  
Holland Smith, Dec. 20, 1861  
Samuel Herman, Dec. 21, 1861  
Benj. R. Nisbet, Dec. 21, 1861  
Frank A. Hassey, Jan. 3, 1862  
J. H. Blood, Jan. 3, 1862  
Edwin P. Peckham, Jan. 3, 1862

Joseph Grant,

Jan. 3, 1862

R. C. Page,

Jan. 3, 1862

J. B. E. Cavillier,

Jan. 4, 1862

Alex. Boyd,

Jan. 7, 1862

Wm. L. Duncan,

Feb. 3, 1862

Henry Haight.

E. V. Joice.

J. A. Perkins.

C. Bachus.

N. Proctor Smith.

Wm. Brackett.

STOCKTON.

Fletcher C. Andrew, Jan. 4, 1862

UTAH TERRITORY.

[Appointed for four years.]

GRASS VALLEY.

James K. Byrne.

SAN FRANCISCO.

Alex. Boyd, Feb. 8, 1860

Joseph Grant,

Feb. 11, 1860

F. J. Thibault,

April 20, 1860

E. P. Peckham,

May 30, 1860

Wm. L. Higgins,

June 1, 1860

Clinton Palmer,

July 2, 1860

James Rice,

Oct. 25, 1860

C. J. Brenham,

Aug. 2, 1862

Chas. F. Galan.

SACRAMENTO.

Samuel Cross, June 7, 1862

7, 1859  
5, 1858  
  
6, 1856  
3, 1856  
0, 1857  
9, 1857  
4, 1857  
5, 1859  
  
11, 1860  
  
6, 1858  
  
28, 1852  
1, 1858  
5, 1854  
  
y 6, 1859  
e 6, 1858  
24, 1857  
e 7, 1858  
e 6, 1857  
n 2, 1857  
19, 1859  
18, 1857  
e 4, 1855  
h 8, 1852  
y 6, 1852  
20, 1853  
24, 1852  
y 1, 1854  
14, 1861  
n. 7, 1852  
20, 1854  
  
28, 1853  
  
y 14, 1860



## COUNTIES OF CALIFORNIA.

<i>Counties.</i>	<i>County Seats.</i>	<i>When organ'd.</i>	<i>Pop. 1860.</i>	<i>Votes in 1861</i>
1 Alameda.....	San Leandro.....	1853	8,926	2,799
2 Amador.....	Jackson.....	1854	10,933	3,384
3 Buena Vista.....	Attached to Tulare.....	1855		
4 Butte.....	Oroville.....	1850	12,107	4,072
5 Calaveras.....	Mokelumne Hill.....	1850	16,302	5,158
6 Colusa.....	Colusa.....	1850	2,274	1,127
7 Contra Costa.....	Martinez.....	1850	5,328	1,585
8 Del Norte.....	Crescent City.....	1857	1,092	449
9 El Dorado.....	Placerville.....	1850	20,562	6,347
10 Fresno.....	Millerton.....	1856	4,605	448
11 Humboldt.....	Eureka.....	1853	2,694	967
12 Klamath.....	Orleans Bar.....	1851	1,808	734
13 Lake.....	Lakeport.....	1861	.....	818
14 Los Angeles.....	Los Angeles.....	1850	11,386	1,848
15 Marin.....	San Rafael.....	1850	3,334	1,105
16 Mariposa.....	Mariposa.....	1850	6,243	1,863
17 Mendocino.....	Ukiah.....	1850	3,967	1,330
18 Merced.....	Snelling.....	1855	1,141	455
19 Mono.....	Aurora.....	1861	.....	1,396
20 Monterey.....	Monterey.....	1850	4,739	1,039
21 Napa.....	Napa.....	1850	5,515	1,597
22 Nevada.....	Nevada.....	1851	16,447	6,550
23 Placer.....	Auburn.....	1851	13,270	4,573
24 Plumas.....	Quincy.....	1854	4,363	1,778
25 Sacramento.....	Sacramento.....	1850	24,145	7,227
26 San Bernardino.....	San Bernardino.....	1854	8,554	959
27 San Diego.....	San Diego.....	1850	4,326	264
28 San Francisco.....	San Francisco.....	1856	56,805	15,149
29 San Joaquin.....	Stockton.....	1850	9,434	3,839
30 San Luis Obispo.....	San Luis Obispo.....	1850	1,782	478
31 San Mateo.....	Redwood City.....	1856	3,214	1,185
32 Santa Barbara.....	Santa Barbara.....	1850	3,545	591
33 Santa Clara.....	San Jose.....	1850	11,912	3,447
34 Santa Cruz.....	Santa Cruz.....	1850	4,945	1,466
35 Shasta.....	Shasta.....	1850	4,360	2,330
36 Sierra.....	Downieville.....	1852	11,389	4,770
37 Siskiyou.....	Yreka.....	1852	7,629	3,165
38 Solano.....	Fairfield.....	1850	7,170	2,594
39 Sonoma.....	Santa Rosa.....	1850	11,867	3,603
40 Stanislaus.....	La Grange.....	1854	2,245	893
41 Sutter.....	Yuba City.....	1850	3,390	1,418
42 Tehama.....	Red Bluff.....	1856	4,044	1,280
43 Trinity.....	Weaverville.....	1851	5,125	2,273
44 Tulare.....	Visalia.....	1852	4,638	1,150
45 Tnolumne.....	Sonora.....	1850	16,229	4,637
46 Yolo.....	Washington.....	1850	4,716	1,787
47 Yuba.....	Marysville.....	1850	13,671	4,298
Totals.....			380,016	119,731

## GENERAL REMARKS.

COUNTY OFFICERS.—The term of office of the County Judge is four years, and of the other county officers, two years each. In consequence of the Constitutional Amendments, the terms of all the County Judges expire on the first of January, 1864. The County Judge is *ex officio* Judge of the Court of Sessions and Court of Probate. When the amendments take effect, the Court of Sessions will be abolished. The County Clerk is Clerk of all the Courts in the county; he is also *ex officio* County Recorder and County Auditor, except in those counties where, by special enactment, such officers exist. The District Attorney, in addition to a salary, receives certain fees provided by law.

LEGAL DISTANCES are fixed by statute to regulate the mileage of Members of the Legislature, and of county officers whose official duties require them to go to the Capital, Insane Asylum, or State Prison.

## 1. ALAMEDA COUNTY.

Edward W. Bonney was executed at San Leandro, May 9th, 1862, for the murder of Augusta Hirsch on the 13th of January, 1861. It was the first legal execution in Alameda County.

The ravages of the flood of January, 1862, were very great in Amador and Livermore Valleys. An old Californian, born in this county, states that Alameda creek rose eight feet higher than he had ever before seen it.

The Bay District Agricultural Fair was held at Oakland, on the 2d, 3d, 4th, and 5th of October, 1862.

## COURTS.

DISTRICT COURT.—Third Judicial District, Hon. Samuel Bell McKee, Judge; *sessions*, third Monday in March, July, and November.

COUNTY COURT.—*Sessions*, first Monday in January, third Monday in April, and first Monday in July and October.

PROBATE COURT.—*Sessions*, see *County Court*.

Notes  
in 1861

2,799  
3,884  
4,072  
5,158  
1,127  
1,585  
449  
6,347  
448  
967  
784  
818  
1,848  
1,105  
1,863  
1,330  
455  
1,396  
1,039  
1,597  
6,550  
4,578  
1,778  
7,227  
959  
264  
15,149  
3,839  
478  
1,185  
591  
3,447  
1,466  
2,330  
4,770  
3,165  
2,594  
3,603  
893  
1,418  
1,280  
2,273  
1,159  
4,637  
1,787  
4,293

19,731

## MEMBERS OF LEGISLATURE.—9th District.

SENATOR.—Hon. A. M. Crane, Alameda.

ASSEMBLYMEN.—Hons. Henry Robinson and Thomas Scott.

## COUNTY OFFICERS.

<i>Office.</i>	<i>Name.</i>	<i>Residence.</i>	<i>Salary.</i>	<i>Term exp's.</i>
County Judge,	John A. Lent,	San Leandro,	\$2,000	Jan. 1864.
Dist. Attorney,	W. W. Crane, Jr.,	San Leandro,	1,000	Oct. 1863.
County Clerk,	A. M. Church,	Alvarado,	Fees,	Oct. 1863.
Sheriff,	J. A. Mayhew,	Brooklyn,	Fees,	Oct. 1863.
Treasurer,	John W. Carrick,	Alvarado,	Fees,	Oct. 1863.
Assessor,	Isham Case,	Brooklyn,	Per diem,	Oct. 1863.
Surveyor,	E. H. Dyer,	Alvarado,	Fees,	Oct. 1863.
Coroner,	George H. Fogg,	Oakland,	Fees,	Oct. 1862.
Public Admin'r,	D. C. Keys,	Oakland,	Fees,	Oct. 1863.
Supt. Schools,	J. D. Strong,	Oakland,	\$400	Oct. 1863.

SUPERVISORS.—F. K. Shattuck, Oakland; S. M. Davis, Alameda; William Meek, San Lorenzo; Howard Overcrocker, Centreville; J. W. Martin, —.

## JUSTICES.

<i>Township.</i>	<i>Justices of the Peace.</i>	<i>P. O. Address.</i>
Alameda,	N. Watson and Lewis Faskins,	Alameda.
Brooklyn,	Asa Walker and R. S. Farrelly,	Brooklyn.
Edea,	George Fleming and F. W. Meyer,	San Leandro.
Murray,	John Green and J. M. Dragoo,	—
Oakland City,	J. E. Whitcher and S. Harris,	Oakland.
Oakland T'ns'p,	G. H. Fogg and B. F. Ferris,	Oakland.
Washington,	Geo. W. Bond and W. Y. Homer,	Centreville.

FINANCES.—August 4th, 1862: outstanding warrants, \$33,790.54; amount in treasury, \$9,685.46; assessable property in 1861, \$4,169,834.

## TOWNS.

SAN LEANDRO—COUNTY SEAT.—Postmaster, Emanuel Block; agents Bamber's Express, Leland & Searing; *legal distance* from

Sacramento, 135 miles; from Stockton, 145 miles; from San Quentin, 20 miles. Population 300.

<i>Attorneys.</i>	<i>Physician.</i>	<i>General Merchandise.</i>
John S. Chipman.	C. S. Coleman.	H. Keeney.
H. R. W. Clarke.		S. Levy.
W. W. Crane, Jr.	<i>Clergyman.</i>	Robert McMillan.
Noble Hamilton.	F. D. Hodgeson, <i>M. E.</i>	
John A. Lent.		
W. P. Rodgers		

ALAMEDA.—Postmaster, Arthur S. Barber; agent Bamber's Express, S. M. Davis; 5 miles northwest of San Leandro. Population 300.

<i>Attorneys.</i>	<i>Physicians.</i>	<i>General Merchandise.</i>
A. A. Cohen,	Henry Halle,	Arthur S. Barber.
A. M. Crane,	Bernard Lambert.	
S. A. Hastings.	<i>Clergyman.</i>	
	Wm. Gaffney, <i>M. E.</i>	

ALVARADO.—Postmaster, John R. Wares; agents Bamber's Express, A. E. Crane & Co.; 10 miles south of San Leandro. Population 200.

<i>Attorney.</i>	<i>Clergyman.</i>	<i>Booksellers.</i>
Benjamin Williams.	— Seymour, <i>Pres.</i>	Crane & Co.
<i>Physicians.</i>		<i>General Merchandise.</i>
Charles H. Pratt,		Crane & Co.,
James M. Selfridge.		J. A. Kenny.

BROOKLYN.—Postmaster and agent Bamber's Express, A. B. Webster; 6 miles northwest of San Leandro. Population 300.

<i>Physicians.</i>	<i>Clergymen.</i>	<i>General Merchandise.</i>
Henry Gibbons,	— Piersen, <i>Pres.</i>	A. B. Webster,
Thomas Green.	B. Ackerly, <i>Epis.</i>	— Hillman,
	J. B. Saxton, <i>Bap.</i>	Hirschfelder & Levy.

CENTREVILLE.—Postmaster, Calvin J. Stevens; agent Barber's Express, W. Milton & Co.; 15 miles southeast of San Leandro. Population 130.

<i>Physician.</i>	<i>Clergymen.</i>	<i>General Merchandise.</i>
J. M. Selfridge.	— Seamore, <i>Pres.</i>	C. J. Stevens,
	G. A. Pierce, <i>M. E.</i>	Saltz & Co.

DOUGHERTY STATION.—Postmaster, William Granlees.

HAYWARD'S.—Postmaster and agent Bamber's Express, William Hayward ; 6 miles east of San Leandro.

*General Merchandise.*—Alex. Allen.

MISSION, SAN JOSE.—Postmaster, J. J. Vallejo ; agents Bamber's Express, Musser, McClure & Co. ; 19 miles southeast of San Leandro. Population 300.

*Physician.*—John McKean.

*General Merchandise.*—Musser, McClure & Co., Ehrman & Bachman.

MOUNT EDEN.—Postmaster, F. Brustgrau ; agent Bamber's Express, George Ludwig.

OAKLAND.—Postmaster, D. C. Keys ; agents Bamber's Express, Bacon & Hardy ; 7 miles northwest of San Leandro. Population 2,000.

#### CITY OFFICERS.

Mayor,	George M. Blake.	Assessor,	J. E. Whitcher.
Marshal,	William Haskins.	Sup't. Schools,	F. K. Shattuck.
Clerk & Treas.,	E. P. Sanford.		

#### COUNCIL.

E. Gibbons.	E. Haskins.
T. D. Woolsey.	F. K. Shattuck.
E. D. Fames.	J. M. Dillon.

By an Act of the Legislature, dated April 24th, 1862, the city was incorporated under a new charter. The city debt in June, 1862, was \$40,000 ; the assessable property is estimated at \$600,000.

## SCHOOLS.

College of California,	Principal Rev. I. H. Brayton.
Female Seminary,	Principal, Miss L. A. Buckmaster.
Oakland Seminary for Young Ladies,	Principal, Mrs. G. M. Blake.
School for Boys,	Principal, Rev. J. B. Saxton.
Public School,	Principal, F. Warner.
School for Young Girls,	Principal, Miss Pratt.

<i>Attorneys.</i>	<i>Physicians.</i>	<i>Booksellers.</i>
G. M. Blake,	J. P. M. Davis,	Bacon & Hardy.
W. H. Glascock,	Edward Gibbons,	<i>Drugs.</i>
B. F. Ferris,	D. C. Keyes,	E. P. Sanford.
J. H. Rankin,	W. Newcomb,	<i>Dry Goods.</i>
Wm. Van Voorhies.	R. Worthington.	J. Hersog,
		S. Hirshberg.
<i>Clergymen.</i>	<i>General Merchandise.</i>	
B. Akerley, <i>Epts.</i>	Perry Johnson,	
Geo. Mooar, <i>Cong.</i>	N. Grange & Co.	
J. B. Saxton, <i>Bapt.</i>	J. J. Cardigan.	
E. B. Walsworth, <i>Pres.</i>	<i>Hardware.</i>	
	R. Heyman.	

SAN LORENZO.—Postmaster, A. J. Shimen ; agents Bamber's Express, Longfeldt & Co. ; 4 miles east of San Leandro.

*Physician.*—M. J. Drago.

*General Merchandise.*—Longfeldt & Shimen.

## 2. AMADOR COUNTY.

A conflagration occurred at Jackson, the county seat, August 23d, 1862, resulting in a loss of property estimated at \$350,000, and the destruction of the greater portion of the town.

The first Agricultural Fair of Amador County was held at Ione City, commencing Oct. 9, 1862.

## COURTS.

DISTRICT COURT.—Sixteenth Judicial District, William H. Badgley, Judge. *Sessions*, first Monday in March, June, September, and December.

COUNTY COURT.—*Sessions*, third Monday in January, March, May, July, September, and November.

PROBATE COURT.—*Sessions*, fourth Monday of each month.

MEMBERS OF LEGISLATURE.—*14th District.*

SENATOR.—Hon. R. Burnell, Ione City.

ASSEMBLYMEN.—Hons. A. B. Andrews, Jackson; and E. M. Simpson, Yeomet.

COUNTY OFFICERS.

<i>Office.</i>	<i>Name.</i>	<i>Residence.</i>	<i>Salary.</i>	<i>Term expires.</i>
County Judge,	M. W. Gordon,	Jackson,	\$2,500	Jan. 1864.
District Attorney,	S. B. Axtell,	Jackson,	1,500	Mar. 1865.
County Clerk,	James W. Bicknell,	Jackson,	Fees,	Mar. 1865.
Recorder,	Alfred Day,	Jackson,	Fees,	Mar. 1865.
Sheriff,	Robert Cosener,	Jackson,	Fees,	Mar. 1865.
Under Sheriff,	— — —	— — —	— — —	— — —
Treasurer,	Francis McGrath,	Irishtown,	Fees,	Mar. 1865.
Assessor,	— — —	— — —	Per diem,	Mar. 1865.
Surveyor,	George Kress,	Jackson,	Fees,	Mar. 1865.
Coroner,	Louis Mentzell,	Jackson,	Fees,	Mar. 1865.
Public Administrator,	G. W. Beers,	Jackson,	Fees,	Mar. 1865.
Superintend't Schools,	Samuel Page,	Jackson,	\$600	Mar. 1865.

SUPERVISORS.—*1st District*, J. B. Gregory, Ione City, 1865. *2d District*, James H. Allen, Volcano, 1863. *3d District*, H. B. Bishop, Sutter Creek, 1864.

TAX COLLECTORS.

<i>Collector.</i>	<i>Residence.</i>	<i>Collector.</i>	<i>Residence.</i>
1. John Burke,	Jackson.	5. N. King,	Drytown.
2. Junius Farnsworth,	Ione City.	6. A. P. Wood,	Fiddletown.
3. T. A. Goodwin,	Lancha Plana.	7. Milton B. Oliver,	Volcano.
4. I. N. Randolph,	Sutter Creek.		

JUSTICES.

<i>Township.</i>	<i>Justices of the Peace.</i>	<i>P. O. Address.</i>
No. 1.	Jeremy Masterson and G. High,	Jackson.
No. 2.	Charles English and Jesse Bowen,	Ione Valley.
No. 3.	H. Cook and H. T. Barnum,	Volcano.
No. 4.	H. Wood and J. S. Hill,	Sutter Creek.
No. 5.	R. C. Brown and J. W. Morgan,	Drytown.
No. 6.	B. Nichols and J. W. Whitaker,	Fiddletown.
No. 7.	A. J. Lucas and J. McMurrin,	Upper Rancheria.

TOWNS.

JACKSON—COUNTY SEAT.—Postmaster, George Freeman; agent W. F. & Co., G. S. Andrews; *legal distance* from Sacramento, 55 miles; from Stockton, 56 miles; from San Quentin, 187 miles. Population 1,000.

<i>Attorneys.</i>	<i>Physicians.</i>	<i>Bankers and Assayers.</i>
S. B. Axtell,	A. B. Crawford,	F. & P. Reichling.
R. M. Briggs & N. C. Briggs,	William Mill,	<i>Booksellers.</i>
A. C. Brown,	Samuel Page,	Carl Ahpel,
J. T. Farley & J. W. Armstrong,	William Sharp.	Sharp & Cooledge.
W. P. George,	Volney Smith, <i>Dent.</i>	<i>Dry Goods.</i>
James H. Hardy,		Levinsky, Brothers,
Jas. F. Hubbard & John H. Fry,	<i>Clergyman.</i>	Levl, Brothers,
E. G. Hunt,	J. B. Fish, <i>M. E.</i>	M. Silver.
P. C. Johnson,		<i>Groceries.</i>
— Pawling & J. G. Severance,		C. H. Kurezyer,
J. Foote Turner.		W. L. McKim.
		<i>Hardware.</i>
		C. Weller,
		L. D. Herrick,
		Chas. Steckler.

DRYTOWN.—Postmaster, B. F. Richtmeyer; agents W. F. & Co., Richtmeyer and Babcock; 10 miles northwest of Jackson. Population 600.

<i>Attorneys.</i>	<i>Clergyman.</i>	<i>General Merchandise.</i>
H. E. Babcock,	J. James, <i>M. E.</i>	J. C. Williams & Co.,
G. W. Seaton.		Richtmeyer & Babcock,
<i>Physician.</i>		C. H. Misner,
H. M. Flake.		Wm. O. Clark,
		H. Louis,
		G. L. Matthews.



AMADOR CITY.—No post office; agent W. F. & Co., Samuel Scott; 7 miles northwest of Jackson.

FOREST HOME.—Postmaster, George W. Packard.

FIDDLETOWN.—Postmaster, Henry Barnhisel; agent W. F. & Co., M. W. Belshaw; 18 miles north of Jackson. Population 400.

<i>Physicians</i>	<i>Assayer.</i>	<i>General Merchandise.</i>
S. R. Miller,	M. W. Belshaw.	J. M. Kaull,
W. A. Norman.	<i>Bookseller.</i>	Coblentz & Bro.,
	D. Townsend.	Peter Erauw.

IONE CITY.—(Ione Valley P. O.)—Postmaster, James H. Ferris; agent W. F. & Co., Josiah Heacock; 12 miles west of Jackson. Population 700.

<i>Attorneys.</i>	<i>Clergymen.</i>	<i>Dry Goods.</i>
H. A. Carter,	W. H. Cain, <i>Pres.</i> ,	B. Isaacs & Bro.
John C. Geer.	— McCullum, <i>Bapt.</i> ,	<i>General Merchandise.</i>
	C. H. Lawton, <i>M. E.</i>	Stewart & Bro.,
<i>Physicians.</i>	<i>Books and Drugs.</i>	John Edwards & Co.,
C. H. Kelly,	R. F. Stevens,	Chas. Walker & Son.
W. Bamford.	J. A. Peters.	<i>Hardware.</i>
		Rickey & Scudder.

JENNY LIND.—Agents W. F. & Co., Wangenheim & Rosenberg.

LANCMA PLANA.—Postmaster and agent W. F. & Co., Joseph Schumer; 12 miles southwest of Jackson. Population 500.

<i>Attorney.</i>	<i>Books and Drugs.</i>	<i>General Merchandise.</i>
A. F. Tilden.	J. D. Tilson.	Palmer & Co.,
<i>Physician.</i>		Matthew Murray,
Charles Boarman.		Wm. Cook & Bro.

PINE GROVE.—Postmaster, John F. Johnson; 9 miles from Jackson.

SUTTER CREEK.—Postmaster, Ebner Fiefield; agent W. F. & Co., William T. Wildman; 4 miles north of Jackson. Population 1,000.

<i>Attorney.</i>	<i>General Merchandise.</i>
A. Hayward.	Hayward & Chamberlain,
<i>Physician.</i>	W. T. Wildman,
W. E. Fifield.	D. Nathan,
	D. Myers.

VOLCANO.—Postmaster, P. A. Clute; agent W. F. & Co., Levi Hanford; 12 miles northeast of Jackson. Population 800.

*Attorneys.*

H. Cook,  
L. P. Lyon,  
J. M. Porter.

*Physicians.*

J. Bailey,  
W. Ives,  
J. E. Warner.

*Clergymen.*

J. Byrne, *R. C.*,  
J. Pettit, *M. E.*

*Bankers.*

F. Reichling,  
S. Hall.

*Books and Drugs.*

J. E. Warner,  
S. Kohlberg.

*General Merchandise.*

Samuel Hanford,  
P. A. Clute,  
Burlison & Culver,  
R. Fessel,  
Longinotte & Zononi,  
C. Weller.

## 3. BUENA VISTA COUNTY.

For executive, judicial, legislative, and revenue purposes, Buena Vista is attached to Tulare County.

Eight of the ten quartz mills in the Kern River region were wholly or partially swept away by the flood of 1861-'62. These constituted the chief mining and industrial interest of the county; but the losses have to a considerable extent been repaired, and new and important developments made.

## TOWNS.

KEYSVILLE.—Postmaster, Joseph Caldwell; 85 miles southeast of Visalia.

*Attorney.*

J. W. Freeman.

*Physician.*

Charles De La Borde.

*General Merchandise.*

W. Marsh & Co.,  
J. S. Rothschild & Son,  
Harman & Williams,  
Adam Hamilton & Co.

LYNN'S VALLEY.—Postmaster, Aaron Gould; 60 miles southeast of Visalia.

WHITE RIVER.—Postmaster, J. H. Turner; 50 miles south of Visalia.

*General Merchandise.*—Levy & Co.

## 4. BUTTE COUNTY.

An unsuccessful effort was made to divide the county during the Legislative session of 1862. The object of the division was to detach the agricultural from the mineral portion of the county, by organizing the former into a new county, to be called Chico.

Six men engaged in lumbering, were drowned in the Feather River, June 1st, 1862, about twenty miles north of Oroville.

The Indians in the northern part of the county were very troublesome during the summer. In the latter part of June, their depredations culminated in the capture of three members of a family by the name of Hickok, residing near the Forks of Butte. A party of residents went in pursuit, and found the bodies of the two girls, aged respectively sixteen and thirteen, pierced with many arrows. The boy, who was younger, was never recovered. It was several months before the Indian disturbances were effectually quelled.

## COURTS.

**DISTRICT COURT.**—Fifteenth Judicial District; Hon. Warren T. Sexton, Judge; *sessions*, first Monday in March, July, and November

**COUNTY COURT.**—*Sessions*, first Monday in March and June second Monday in September, and fourth Monday in November.

**PROBATE COURT.**—*Sessions*, fourth Monday in February and May, third Monday in August, and second Monday in December.

## MEMBERS OF LEGISLATURE.—24th District.

**SENATORS.**—Hons. R. C. Gaskill, Forbestown, and T. B. Shannon, Meadow Valley.

**ASSEMBLYMEN.**—Hons. F. M. Smith, Oroville, and J. G. Moore, Hamilton.

## COUNTY OFFICERS.

<i>Office.</i>	<i>Name.</i>	<i>Residence.</i>	<i>Salary.</i>	<i>Term exp's.</i>
County Judge,	J. B. Barker,	Oroville,	\$3,000	Jan. 1864.
Dist. Attorney,	J. S. Berry,	Oroville,	2,000	Jan. 1864.
County Clerk,	J. W. Gilkyson,	Oroville,	3,500	Jan. 1864.
Assistant Clerk,	Randall Hobart,	Oroville,	1,800	—
Recorder,	B. F. Jones,	Oroville,	2,500	Jan. 1864.
Sheriff,	W. O. Middleton,	Oroville,	Fees,	Jan. 1864.
Dep. Sheriff,	H. Bay,	Oroville,	—	—
Dep. Sheriff,	Thomas F. Miller,	Oroville,	—	—
Dep. Sheriff,	Joseph Vera,	Oroville,	—	—
Dep. Sheriff,	J. J. Collins,	Oroville,	—	—
Treasurer,	David Burrows,	Mooretown,	3,000	Jan. 1864.
Assessor,	S. G. Hale,	Rock Creek,	2,000	Jan. 1864.
Surveyor,	Charles H. Wilcox,	Chico,	Fees,	Jan. 1864.
Coroner,	C. F. Colton,	Oroville,	Fees,	Jan. 1864.
Public Admin'r,	Leandro Van Orden,	Oroville,	Fees,	Jan. 1864.
Supt. Schools,	R. R. Randall,	Oroville,	800	Jan. 1864.

SUPERVISORS.—*1st Dist.*, ———; *2d Dist.*, David Lewis; *3d Dist.*, ———; *4th Dist.*, William H. Hastings.

## JUSTICES.

<i>Township.</i>	<i>Justices of the Peace.</i>	<i>P. O. Address.</i>
Bidwell,	Geo. McBride and E. S. Ruggles,	Bidwell.
Chico,	A. H. Chapman and A. Bernard,	Chico.
Concow,	M. H. Wells and G. R. Bagnell,	Yankee Hill.
Hamilton,	C. E. Campbell and J. H. Cochran,	Hamilton.
Kimshew,	D. C. Downer and C. B. Clark,	Magalia.
Mount'n Spring,	J. W. Woodman and G. Freeland,	Oroville.
Ophir,	J. H. Marple and S. W. W. Conghey,	Oroville.
Oregon,	Samuel Glass and Hiram Crum,	Cherokee.
Oro,	S. J. Whipple and H. Fairchild,	Forbestown.
Wyandotte,	W. Y. Bliss and Gardner Osgood,	Wyandotte.

FINANCES.—The county debt in February, 1862, inclusive of railroad bonds issued, was \$107,101.84; receipts last fiscal year, \$124,200.84; expenditures same period, \$81,935.00; taxable property, \$3,702,330.

## TOWNS.

OROVILLE—COUNTY SEAT.—Postmaster, Joel D. Downer ; agent W. F. & Co., Thomas Callow ; *legal distance* from Sacramento, 75 miles ; from Stockton, 120 miles ; from San Quentin, 205 miles. Population 2,500.

<i>Attorneys.</i>	<i>Physicians.</i>	<i>Bankers.</i>
George G. Berry,	T. J. Edwards,	Faulkner & Co.,
John S. Berry,	James Gilbert,	H. Harris & Co.
J. M. Burt,	James Green,	<i>Bookseller.</i>
S. W. W. Conghey,	J. A. Griffin,	A. G. Slupson.
L. C. Granger, & A. Maurice, Jr.,	T. J. Jenkins,	<i>Drugs.</i>
P. H. Harris,	James O'Brien,	A. McDermott,
John Lambert,	H. M. Phipps,	Coulton & Darrach.
Joseph E. N. Lewis,	H. D. Smedes,	<i>Dry Goods.</i>
Charles F. Lott,	D. C. Burlingame, <i>Dent.</i>	Newman & Bro.,
P. A. McRae,	<i>General Merchandise.</i>	T. Melninger,
Simon Rosenbaum,	Parker & Perkins,	T. Fogg,
F. M. Smith,	J. Bloch & Co.,	A. Goldstein & Co.,
Thomas Wells.	D. Malloch,	D. N. Friesleben.
<i>Clergyman.</i>	Rocco Marchella,	<i>Hardware.</i>
J. M. Woodman, <i>Cong.</i>	Deamer & Wallace,	J. M. Brock,
	W. W. Hobart.	A. P. Boyd & Co.

BANGOR.—Postmaster, Andrew Ketchum ; 14 miles southeast of Oroville.

<i>Physician.</i>	<i>General Merchandise.</i>
F. H. Worthington.	J. R. Lambert,
	R. F. Floyd.

BIDWELL'S BAR.—Postmaster, George Fitzgerald ; 9 miles east of Oroville.

*General Merchandise.*—Hess & Chamberlain.

BRUSH CREEK—(MOUNTAIN COTTAGE).—Postmaster, E. S. Ruggles ; 23 miles northeast of Oroville.

*General Merchandise.*—William L. Urton & Bro.

BUTTE VALLEY.—Postmaster, P. C. Munn ; 18 miles northwest of Oroville.

CENTRAL HOUSE.—Postmaster, P. K. O'Farrell ; 12 miles south of Oroville.

CHEROKEE.—Postmaster, Edward A. Pierson; 10 miles north of Oroville. Population 400.

<i>Attorney.</i>	<i>Physician.</i>	<i>General Merchandise.</i>
M. R. C. Pulliam.	James Beatson.	Moore & McDanel, McMurray & Grimes, Louis Goodday.

CHICO.—Postmaster, John Bidwell; 25 miles northwest of Oroville. Population 500.

<i>Attorneys.</i>	<i>Physicians.</i>	<i>General Merchandise.</i>
B. B. Brown, A. Hallett.	J. M. Koon, J. B. Smith,	J. Bidwell & Co., E. B. Pond,
<i>Bookseller.</i>	E. Spiller,	J. Marks.
J. Noonan.	S. M. Sproul.	

FORBESTOWN.—Postmaster, L. P. Smith; 20 miles east of Oroville. Population 150.

<i>Attorneys.</i>	<i>Banker.</i>	<i>General Merchandise.</i>
J. Bartholomew, E. S. Owen.	J. L. Gibson. <i>Booksellers.</i>	A. Lewis, Gibson & Dewell, D. C. Gaskill.
<i>Physicians.</i>	N. D. Plum,	
William P. Flint, D. W. C. Willowby	E. Bloomfield.	

HAMILTON.—Postmaster, James Wagstaff; 8 miles southwest of Oroville.

<i>Attorney.</i>	<i>Physician.</i>
John Cochran.	J. G. Moore.

MAGALIA.—Postmaster, Almon C. Buffum; 24 miles north of Oroville. Population 250.

<i>Attorney.</i>	<i>Physicians.</i>	<i>General Merchandise.</i>
A. B. Perry. <i>Bookseller.</i>	A. C. Buffum, J. S. Shepherd.	W. G. Jones, Louis Vertum.
R. C. Gridley.		

PEA VINE.—Postmaster, D. Whipple; 27 miles northeast of Oroville.

*General Merchandise.*—Joseph A. Ryder.

RIO SECO.—Postmaster Henry B. McCalm; 12 miles northwest of Oroville.

ROCK CREEK.—Postmaster, J. L. Keefer; 33 miles northwest of Oroville.

WYANDOTTE.—Postmaster, W. S. Wilkerson; 6 miles southeast of Oroville.

*Physician.*  
G. Kerstein.

*General Merchandise.*  
W. S. Wilkerson.

YANKEE HILL.—Postmaster, Hiram M. Clemens; 16 miles north of Oroville.

## 5. CALAVERAS COUNTY.

The copper district in the southwestern part of Calaveras County, has steadily increased in importance during the past year. During five months ending July 1st, 1862, eight companies shipped over 3,000 tons of ore to the East. New veins of great mass have been discovered, and several of the original veins have been traced beyond the limits formerly assigned to them.

### COURTS.

DISTRICT COURT.—Sixteenth Judicial District, Hon. Wm. H. Badgley, Judge; *sessions*, first Monday in February, May, August, and November.

COUNTY COURT.—*Sessions*, first Monday in January, April, July, and October.

PROBATE COURT.—*Sessions*, first Monday in each month.

### MEMBERS OF LEGISLATURE.—13th District.

SENATORS.—Hons. William T. Lewis, Vallecito, and William Higby, Mokelumne Hill.

ASSEMBLYMEN.—Hons. Thomas Campbell, Mokelumne Hill; James Barclay, San Andreas; W. O. Hayes, Camanche.

## COUNTY OFFICERS.

<i>Office.</i>	<i>Name.</i>	<i>Residence.</i>	<i>Salary.</i>	<i>Term exp's.</i>
County Judge,	Harmon J. Tilden,	Mokelumne Hill,	\$2,500	Jan. 1864.
Dist. Attorney,	Wm. Jeff. Gatewood,	Mokelumne Hill,	1,500	Mar. 1864.
County Clerk,	G. F. Wesson,	Mokelumne Hill,	Fees,	Mar. 1864.
Assistant Clerk,	A. W. Genung,	Mokelumne Hill,	—	—
Recorder,	E. C. Patterson,	Mokelumne Hill,	Fees,	Mar. 1864.
Sheriff,	R. H. Paul,	Mokelumne Hill,	Fees,	Mar. 1864.
Deputy Sheriff,	A. F. Adams,	Mokelumne Hill,	—	—
Treasurer,	J. C. Gebhardt,	Mokelumne Hill,	Fees,	Mar. 1864.
Surveyor,	W. K. Boucher,	Mokelumne Hill,	Fees,	Mar. 1864.
Public Admn'r,	H. J. Tilden,	Mokelumne Hill,	Fees,	Mar. 1864.
Supt. Schools,	R. Thompson,	Mokelumne Hill,	Fees,	Mar. 1864.

SUPERVISORS.—*1st Dist.*, William P. Peek, Mokelumne Hill, October, 1865; *2d Dist.*, P. H. McGovern, Murphy's, October, 1863; *3d Dist.*, George Congdon, Vallecito, October, 1864.

## ASSESSORS AND TAX COLLECTORS.

<i>Township and Ass'r.</i>	<i>Residence.</i>	<i>Township and Ass'r.</i>	<i>Residence.</i>
4. Jesse Thompson, Campo Seco.		8. John Gilliland,	Angel's.
5. B. K. Thorn, San Andreas.		9. Volney Shearer,	Murphy's.
6. D. S. Bates, Mokelumne Hill.		10. D. S. Lane,	Jenny Lind.
7. S. W. Briggs, West Point.			

## JUSTICES OF THE PEACE.

<i>Township and Justice.</i>	<i>P. O. Add.</i>	<i>Township and Justice.</i>	<i>P. O. Add.</i>
4. J. C. Kelley,	Camanche.	7. Robert Briggs.	West Point.
4. W. H. Leonard,	Campo Seco.	8. S. S. Abbott,	Copperopolis.
5. Paul Newman,	San Andreas.	8. William Tait,	Angel's.
5. Jas. Humphreys,	Calaveritas.	9. Allen Taylor,	Vallecito.
6. R. H. Keese,	Mokel'ne Hill.	9. Isaac Ayer,	Murphy's.
6. W. K. Boucher,	Mokel'ne Hill.	10. Levi Langdon.	Jenny Lind.
7. R. A. Wiggins,	El Dorado.	10. John Booth,	Jenny Lind.

FINANCES.—February, 1862: funded debt, \$34,950; floating debt (estimated), \$45,000; total debt, \$79,950; receipts last fiscal year, \$150,531.42; expenditures same period, \$54,355.57; taxable property, \$2,737,708.



## TOWNS.

**MOKELUMNE HILL**—COUNTY SEAT.—Postmaster, Hosea M. Couch ; agent Wells, Fargo & Co., E. J. Bacon ; *legal distance* from Sacramento, 60 miles ; from Stockton, 50 miles ; from San Quentin, 180 miles. Population 1,800.

*Attorneys.*  
A. C. Adams,  
Wm. H. Badgley,  
W. K. Boucher,  
S. W. Brockway,  
A. P. Dudley,  
Wm. L. Dudley,  
Wm. J. Gatewood,  
Wm. Higby,  
C. A. Leake,  
Robert Thompson.

*Physicians.*  
A. H. Hoerchner,  
C. B. Holbrook.

*Clergyman.*  
W. C. Moshier, *Cong.*

*General Merchandise.*  
Wm. McFadden,  
James Lawson  
H. M. Sturges,  
Edward Weihe.

*Hardware.*  
Conrad Platt.

**ANGEL'S CAMP**.—Postmaster, George Stickles ; agent W. F. & Co., F. G. Dyer ; 22 miles south of Mokelumne Hill. Population 600.

*Attorneys.*—Joseph Tuffs, George E. Young.

**CAMANCHE**.—Agents Wells, Fargo & Co., Hochheimer & Co. ; 22 miles southwest of Mokelumne Hill.

*Physician.*—E. M. Foote.

**CAMPO SECO**.—Postmaster and agent Wells, Fargo & Co., N. T. Root ; 10 miles southwest of Mokelumne Hill. Population 150.

*Attorneys.*—Henry Eno, R. Miller.

**CLAY'S BAR**.—Postmaster, Wm. Van Gorder ; 17 miles southwest of Mokelumne Hill. Population 250 Chinamen.

*General Merchandise.*—Wm. Van Gorder.

**COPPEROPOLIS**.—Postmaster and agent of Wells, Fargo & Co., Jacob M. Pike ; 28 miles southwest of Mokelumne Hill. Population 500.

*Physicians.*— — Cibul, R. P. Martin.

*General Merchandise.*—J. M. Pike & Bro., L. Honigsberger.

**FOURTH CROSSING**.—Postmaster, William Reddick ; 14 miles south of Mokelumne Hill. Population 150 (half Chinese).

*General Merchandise.*—Lorenzo Gorello.

**JENNY LIND.**—Postmaster, J. G. Pollard; agents Wells, Fargo & Co., Wangenheim & Rosenberg; 24 miles southwest of Mokelumne Hill. Population 300.

<i>Attorneys.</i>	<i>Physicians.</i>	<i>General Merchandise.</i>
B. T. Bradley,	O. R. Bannor,	Wangenheim & Rosenberg,
Eustace Parker.	James Joslyn,	Areng & Co.
	— Lefabre.	

**MURPHY'S.**—Postmaster, Harris Lang; agent W. F. & Co., E. Palache; 30 miles (*via* Angel's) southeast of Mokelumne Hill. Population 400.

<i>Attorneys.</i>	<i>Physician.</i>	<i>General Merchandise.</i>
Edward Burrows,	Wm. Jones.	P. L. Traner & Co.,
F. A. Freeman,		Raulin & Metz,
E. M. Strange.	<i>Bookseller.</i>	Woodham & Harker,
	Harris Lang.	Phillip H. McGovern,
		G. Gagliardo.

**MOUNTAIN RANCH.**—Postmaster, Wm. H. Holmes; 10 miles southeast of Mokelumne Hill.

*General Merchandise.*—Wm. H. Holmes, G. Rodoseino, C. Comers.

**MUSQUITO.**—Postmaster, M. Eldred, Jr.; 11 mile east of Mokelumne Hill.

*General Merchandise.*—Armand & Co.

**NORTH BRANCH.**—Postmaster, Daniel Latimer.

**POVERTY BAR.**—Postmaster and agent W. F. & Co., John Fitzsimmons; 20 miles southwest of Mokelumne Hill.

**REYNOLD'S FERRY.**—Postmaster, Wm. Henderson.

**RICH GULCH.**—Postmaster, Tunis S. Bever; 4 miles east of Mokelumne Hill.

**SAN ANDREAS.**—Postmaster, Gustavus Bowman; agent W. F. & Co., Samuel B. Stevens; 10 miles southwest of Mokelumne Hill. Population 1,500 (one-third Chinamer).

<i>Attorney.</i>	<i>Booksellers.</i>	<i>General Merchandise.</i>
S. B. Stevens.	J. Meyers.	Benjamin & McDonnell,
	J. Oppenheimer,	Hautz & Praig,
<i>Physicians.</i>	H. Wolfstein.	Sullivan & Gallagher,
H. Austin,		Theodore Pysser,
— Barstow,		Gustavus Bowman,
— Ford.		Kloppenber & Co.,
		M. Abrahams.

**VALLECITO.**—Postmaster, John D. Gray; agents W. F. & Co., Cohen & Levy; 34 miles southeast of Mokelumne Hill. Population —.

**WEST POINT.**—Postmaster, Frederick Trapperiers; 17 miles east of Mokelumne Hill. Population 700.

*Attorney.*—John H. Gratacap.

*Physician.*—George Fischer.

*General Merchandise.*—Fernando D'Uezine, F. Novello, Morris & Coleman, L. Pussadaux.

## 6. COLUSA COUNTY.

The publication of the weekly *Colusa Sun*, the first paper ever established in the county, was commenced in December, 1861.

The flooded plains in the vicinity of Colusa were frozen over on the first of February, 1862.

### COURTS.

**DISTRICT COURT.**—Fifteenth Judicial District, Hon. Warren T. Sexton, Judge; *sessions*, second Monday in January, and first Monday in May and September.

**COUNTY COURT.**—*Sessions*, second Monday in January, March, May, July, September, and November.

**PROBATE COURT.**—*Sessions*, see *County Court*.

### MEMBERS OF LEGISLATURE—25th District.

**SENATOR.**—Hon. J. Granville Doll, Red Bluff.

**ASSEMBLYMAN.**—Hon. Thomas J. Butler.

### COUNTY OFFICERS.

<i>Office.</i>	<i>Name.</i>	<i>Residence.</i>	<i>Salary.</i>	<i>Term expires.</i>
County Judge,	J. F. Wilkins,	Grand Island,	\$1,000	Jan., 1864.
District Attorney,	John A. Rush,	Colusa,	750	March, 1864.
County Clerk,	W. F. Grad,	Colusa,	Fees,	March, 1864.
Recorder,	Isaac Cotts,	Colusa,	Fees,	March, 1864.
Sheriff,	George F. Jones,	Colusa,	Fees,	March, 1864.
Deputy Sheriff,	Gil. Jones,	Colusa,	—	— — —
Deputy Sheriff,	E. W. Hoole,	Colusa,	—	— — —
Treasurer,	J. Hop. Woods,	Colusa,	Fees,	March, 1864.

<i>Office.</i>	<i>Name.</i>	<i>Residence.</i>	<i>Salary.</i>	<i>Term expires.</i>
Assessor,	H. W. Brown,	Colusa,	Per diem,	March, 1864.
Surveyor,	Will S. Green,	Colusa,	Fees,	March, 1864.
Public Adm'r,	H. H. Worley,	Colusa,	Fees,	March, 1864.
County Physician,	D. P. Durst,	Colusa,	Fees,	March, 1864.
Sup't Schools.	Charles R. Street,	Colusa,	Fees,	March, 1864.

SUPERVISORS.—*1st Dist.*, J. Hart, Grand Island, 1864; *2d Dist.*, W. K. Estell, Stone Corral, 1865; *3d Dist.*, John Boggs, Princeton, 1863.

## JUSTICES.

<i>Township.</i>	<i>Justices of the Peace.</i>	<i>P. O. Address.</i>
Butte Creek,	C. Kopp and Jonas Bear,	Princeton.
Colusa,	H. W. Dunlap and Stephen Cooper,	Colusa.
Grand Island,	J. B. Stanton and W. R. McCann,	Grand Island.
Indian Valley,	Wm. McDaniel and ———,	Colusa.
Monroe,	A. Munsell and S. H. McIntosh,	Princeton.
Spring Valley,	J. Orr and S. Harris,	Colusa.
Stony Creek,	S. Osborn and C. Whitlock,	Princeton.
Union,	E. McDaniels and H. Eddy,	Princeton.

FINANCES.—February, 1862: county debt, \$22,921.62; receipts last fiscal year, \$18,000; expenditures same period, \$19,000; taxable property in 1861, \$2,643,809.85.

## TOWNS.

COLUSA—COUNTY SEAT.—Postmaster, J. Hop. Woods; *legal distance* from Sacramento, 75 miles; from Stockton, 125 miles; from San Quentin, 205 miles. Population 300.

*Attorneys.*—John A. Rush & Henry C. Street, D. Shepardson, Charles R. Street, J. G. Treadway, A. R. Weaver.

*Physician.*—D. P. Durst.

*Books and Drugs.*—J. Hop. Woods.

*General Merchandise.*—George Ware, J. N. Suydam, Lewis Cary.

GRAND ISLAND.—Postmaster, James H. Goodhue; 12 miles from Colusa. Population 100.

*Clergyman.*—C. Anderson, M. E.

JACINTO.—Postmaster, B. O. Smith; 26 miles north of Colusa.

*Physician.*—Frank Spalding.

*General Merchandise.*—Smith & Spalding.

PRINCETON.—Postmaster, Almond Lull; 12 miles north of Colusa. Population 100.

*Attorney.*—A. Munsell.

*Physician.*—J. Bradley.

*Clergyman.*—J. D. Bullock, *M. E.*

*General Merchandise.*—Almond Lull.

## 7. CONTRA COSTA COUNTY.

The Diablo coal mines are assuming considerable importance—large capital is being employed in their development, and extensive operations were carried on during the past year. The tunnel of the California Coal Mining Co. is 1,000 feet long; that of the Union Co., 400 feet. The Black Diamond and Cumberland Co. have taken out 45 tons of coal per day; the Pittsburg Co., 40 tons; and the Manhattan Co., 20 tons: making a total of over 100 tons per day as the regular yield during the year.

### COURTS.

DISTRICT COURT.—Fourth Judicial District, Hon. Samuel F. Reynolds, Judge; *sessions*, third Monday of January, May, and September.

COUNTY COURT.—*Sessions*, first Monday in February, May, August, and November.

PROBATE COURT.—*Sessions*, see *County Court*.

### MEMBERS OF LEGISLATURE—10th District.

SENATOR.—Hon. Charles B. Porter, Green Valley.

ASSEMBLYMAN.—Hon. T. J. Wright, San Pablo.

### COUNTY OFFICERS.

<i>Office.</i>	<i>Name.</i>	<i>Residence.</i>	<i>Salary.</i>	<i>Term expires.</i>
County Judge,	Thomas A. Brown,	Martinez,	\$1,500.	Jan., 1864.
District Attorney,	Mark Shepard,	Diablo Valley,	1,000.	March, 1864.
County Clerk,	L. C. Wittenmeyer,	Martinez,	Fees.	March, 1864.

<i>Office.</i>	<i>Name.</i>	<i>Residence.</i>	<i>Salary.</i>	<i>Term expires.</i>
Assistant Clerk,	Wm. L. Fitzgerald,	Martinez,	—	— — —
Sheriff,	J. J. McEwen,	San Ramon,	Fees,	March, 1864.
Under Sheriff,	Henry Classen,	Martinez,	—	— — —
Deputy Sheriff,	G. A. Swain,	Martinez,	—	— — —
Treasurer,	Obed F. Alley,	Martinez,	Comm's.	March, 1864.
Assessor,	N. J. Clarke,	San Pablo,	Per diem,	March, 1864.
Surveyor,	K. W. Taylor,	Pacheco,	Fees,	Oct., 1863.
Coroner,	H. H. Fassett,	Pacheco,	Fees,	March, 1864.
Public Adm'r,	M. R. Barber,	Martinez,	Fees,	March, 1864.
Sup't Schools,	J. S. Woodruff,	Pacheco,	\$150	March, 1864.

SUPERVISORS.—No. 1, George Barrett, San Pablo, Oct., 1864; No. 2, John R. L. Smith, Lafayette, Oct., 1865; No. 3, James F. Walker, Diablo Valley, Oct., 1863.

JUSTICES OF THE PEACE.

<i>Township and Justice.</i>	<i>P. O. Add.</i>	<i>Township and Justice.</i>	<i>P. O. Add.</i>
No. 1. A. F. Dyer,	San Pablo.	No. 2. James Foster,	Alamo.
No. 1. W. K. Leavitt,	Martinez.	No. 3. Wm. Girvan,	Pacheco.
No. 2. R. P. White,	Danville.	No. 3. Wm. Morris,	Clayton.

FINANCES.—May 1st 1862: amount of bonds (10 per cent.) outstanding, \$56,400.00; coupons due on same, \$23,743.16; total, \$80,143.16. The original issue of bonds in 1855-'56 was \$88,500, but this sum has been reduced to the amount before stated by a sinking fund.

TOWNS.

MARTINEZ—COUNTY SEAT.—Postmaster, Oliver T. James; agent W. F. & Co., James F. Swain; *legal distance* from Sacramento, 90 miles; from Stockton, 90 miles; from San Quentin, 45 miles. Population 250.

<i>Attorneys.</i>	<i>Physicians.</i>	<i>General Merchandise.</i>
Horace Allen,	C. H. Lawrence.	S. Blum & Bro.,
Thomas A. Brown,	Charles A. Ruggles,	Sylvanus Swain,
M. S. Chase,	John Tennant.	E. H. Bryan,
Hiram Mills,	<i>Druggist.</i>	E. Lasar.
J. Franklin Williams.	Geo. A. Lawrence.	

**ALAMO.**—Postmaster, William Carmichael; agent Bamber's Express, S. Wolf; 13 miles southeast of Martinez. Population 150.

Union Academy, John Braly, *Principal*.

<i>Attorneys.</i>	<i>Clergymen.</i>	<i>General Merchandise.</i>
J. M. Jones,	T. M. Johnson, <i>Presb.</i>	S. Wolf & Co.
D. P. Smith,	Wm. Isaacs, <i>Bapt.</i>	Geo. Englemeyer,
<i>Physician.</i>		P. Sohn.
John Rezon Howard.		

**ANTIOCH.**—Postmaster, J. C. McMasters; agent Bamber's Express, G. W. Brown; 20 miles east of Martinez.

**CLAYTON.**—Postmaster and agent Bamber's Express, Samuel L. Barrows; 12 miles east of Martinez.

*Attorney.*—D. D. Brunk.

*General Merchandise.*—A. Sinderman, Chas. Rhine & Co.

**DANVILLE.**—Postmaster, H. W. Harris; agent Bamber's Express, J. W. Avard; 16 miles south of Martinez.

*Physician.*——— Labard.

*General Merchandise.*—S. Wolf & Co.

**LAFAYETTE.**—Postmaster and agent Bamber's Express, B. F. Shreeve; 11 miles southwest of Martinez.

*Physician.*—C. S. Coleman.

*General Merchandise.*—B. M. Brown, and B. F. Shreeve.

**PACHECO.**—Postmaster, H. M. Hale; agent W. F. & Co., Elijah Hook; agents Bamber's Express, Bacon & Co.; 5 miles southeast of Martinez. Population 300.

*Attorneys.*—Lucien Everts, W. W. Theobalds.

*Physician.*—J. H. Carothers.

*Booksellers.*—Bacon & Co.

*General Merchandise.*—Hale & Fassett, Hook & Co., Farish & Co., Rogers & Co., Adolph Levy.

**SAN PABLO.**—Postmaster, C. E. Wetherbee; agents Bamber's Express, Wetherbee & Poole; 14 miles west of Martinez. Population 300.

*Attorneys.*—B. S. Hines, T. J. Wright.

*Physician.*—J. M. Tewksbury.

*General Merchandise.*—Hirshfelder, Levy & Co., Wetherbee & Poole, Nicholas Barovich.

## 8. DEL NORTE COUNTY.

An Indian Reservation was established in Smith River Valley by Superintendent Hanson, in February, 1862. The improvements of the Klamath Reservation having been destroyed by the flood, the Indians were removed to this valley because more eligibly located than the Klamath River for the reception of supplies and for military protection.

The storm of December washed immense quantities of timber upon the beach, so that for miles it lay in a belt averaging 200 yards in width, and in places several layers thick. By the same storm, 400 feet of the valuable wharf (1,300 feet long) at Crescent City was swept away.

## COURTS.

**DISTRICT COURT.**—Eighth Judicial District, Hon. William R. Turner, Judge; *sessions*, first Monday in May, August, and November.

**COUNTY COURT.**—*Sessions*, first Monday in April, and third Monday in July and October.

**PROBATE COURT.**—*Sessions*, fourth Monday of each month.

## MEMBERS OF THE LEGISLATURE.—27th District.

**SENATOR.**—Hon. Walter Van Dyke, Eureka.

**ASSEMBLYMAN.**—Hon. S. P. Wright, Crescent City.

## COUNTY OFFICERS.

<i>Office.</i>	<i>Name.</i>	<i>Residence.</i>	<i>Salary.</i>	<i>Term exp's.</i>
County Judge,	Ed. Mason,	Crescent City,	\$1,000	Jan. 1864.
Dist. Attorney,	John P. Haynes,	Crescent City,	600	Mar. 1864.
County Clerk,	Benj. Reynolds,	Crescent City,	Fees,	Mar. 1864.
Assistant Clerk,	Geo. W. Russell,	Crescent City,	—	—
Sheriff,	Henry Orman, Jr.,	Crescent City,	Fees,	Mar. 1864.
Treasurer,	Jas. K. Johnson,	Crescent City,	Fees,	Mar. 1864.
Assessor,	Solon Hall,	Crescent City,	Fees,	Mar. 1864.
Surveyor,	R. B. Randall,	Crescent City,	Fees,	Mar. 1864.
Coroner,	J. E. Eldridge,	Crescent City,	Fees,	Mar. 1864.
Public Admin'r,	William Collins,	Crescent City,	Fees,	Mar. 1864.
Supt. Schools,	B. F. Davis,	Crescent City,	Fees,	Mar. 1864.



**SUPERVISORS.**—*1st. Dist.*, Wm. Saville, Crescent City; *2d Dist.*, John Mavity, Elk Valley; *3d Dist.*, Henry Doolittle, Happy Camp.  
Terms expire in October, 1863.

## JUSTICES.

<i>Township.</i>	<i>Justices of the Peace.</i>	<i>P. O. Address.</i>
Bunker Hill,	_____ and _____	_____
Crescent,	Theo. Magruder and F. Knox,	Crescent City.
Happy Camp,	P. H. Peveler and A. L. Thompson,	Happy Camp.
Smith River,	S. L. Grouer and W. H. Woodbury,	Crescent City.

## TOWNS.

**CRESCENT CITY—COUNTY SEAT.**—Postmaster, Henry Johnson; agents W. F. & Co., Dugan & Wall; *legal distance* from Sacramento, 465 miles; from Stockton, 465 miles; from San Quentin, 365 miles. Population \_\_\_\_.

<i>Attorneys.</i>	<i>Clergyman.</i>	<i>General Merchandise.</i>
John P. Haynes,	C. N. Hinckley, <i>M. E.</i>	Henry Johnson,
S. P. Wright.		Dugan & Wall,
<i>Physicians.</i>	<i>Booksellers.</i>	Hahn & Co.,
Edgar Mason,	Pomeroy & Woodbury.	Gordon & Dickinson,
F. Knox.		Wenger & Co.,
		Baxter & Bros.

**FERRY POINT.**—Postmaster, John Titus; 65 miles east of Crescent City.

*General Merchandise.*—Camp & Co.

**HAPPY CAMP.**—Postmaster, \_\_\_\_\_; 90 miles (*via* Waldo) east of Crescent City.

## 9. EL DORADO COUNTY.

The fourth annual fair of the El Dorado County Agricultural Society was held at Placerville, commencing September 23d, 1862.

Silver Mountain is the name of a new silver mining district, discovered in the southeastern part of this county, between the forks of Carson River, near the summit of the Sierras. The name

has also been applied to the village that has sprung into existence, and already numbers over thirty houses. The great abundance of wood and water in this district gives it a great advantage over the other silver districts on the eastern slope.

## COURTS.

DISTRICT COURT.—Eleventh Judicial District, Hon. Benjamin F. Myers, Judge; *sessions*, second Monday in February and May, and third Monday in August and November.

COUNTY COURT.—*Sessions*, fourth Monday in January, May, and September.

PROBATE COURT.—*Sessions*, fourth Monday in each month.

## MEMBERS OF LEGISLATURE.—15th District.

SENATORS.—Hons. O. Harvey, Placerville, and A. H. Saxton, Volcanoville.

ASSEMBLYMEN.—Hons. S. W. Sanderson and Thomas Fitch, Placerville; J. R. Clark, Negro Hill; and James Burr, Georgetown.

## COUNTY OFFICERS.

Office.	Name.	Residence.	Salary.	Term expires.
County Judge,	James Johnson,	Placerville,	\$3,000	Jan., 1864.
District Attorney,	John Hume,	Placerville,	2,000	March, 1864.
County Clerk,	Thomas B. Patten,	Placerville,	3,000	March, 1864.
Deputy Clerk,	Ogden Squires,	Placerville,	1,500	— — —
Recorder,	Stephen Willetts,	Placerville,	3,000	March, 1864.
Deputy Recorder,	— — — — —,	Placerville,	1,500	— — —
Sheriff,	Alexander Hunter,	Placerville,	4,000	March, 1864.
Under Sheriff,	S. B. Carson,	Placerville,	1,800	— — —
Deputy Sheriff,	James Green,	Placerville,	1,500	— — —
Deputy Sheriff,	— — — Chapman,	Placerville,	1,500	— — —
Treasurer,	J. L. Perkins,	Placerville,	2,500	March, 1864.
Assessor,	George McDonald,	Indian Diggings,	2,500	March, 1864.
Tax Collector,	J. M. Reynolds,	Placerville,	3,000	March, 1864.
Surveyor,	Hugh Barker,	Placerville,	Fees,	March, 1864.
Coroner,	W. Eichelroth,	Coloma,	Fees,	March, 1864.
Public Adm'r.	Wm. E. Gaylord,	Coloma,	Fees,	March, 1864.
Sup't Schools,	M. A. Lynd,	Diamond Springs,	\$1,200	March, 1864.

SUPERVISORS.—*1st Dist.*, George Swan, Placerville, 1863 ; *2d Dist.*, L. M. Davis, El Dorado, 1865 ; *3d Dist.*, Z. Pierce, Georgetown, 1864.

## JUSTICES.

<i>Township.</i>	<i>Justices of the Peace.</i>	<i>P. O. Address.</i>
Big Bar,	— — and — — — —,	— — — —.
Coloma,	Geo. E. Douglas and L. Jones,	Coloma.
Cosumnes,	William Knox and E. F. Taylor,	Grizzly Flat.
Diamond Sps.,	J. B. Hass and — — — —,	Diamond Springs.
Georgetown,	Isaac Jackson and John Griffith,	Georgetown.
Greenwood,	J. J. Moore and W. R. Creque,	Greenwood.
Kelsey,	L. Borneman and G. H. Rolkey,	Kelsey.
Lake Valley,	A. H. Hawley and J. C. Jewell,	Strawberry Valley.
Mountain,	— — — — and — — — —	— — — —
Mud Springs,	Jas. McCormick and T. J. Orgon,	El Dorado.
Placerville,	John Bush and G. W. Stout,	Placerville.
Salmon Falls,	A. K. Berry and Wm. McComb,	Salmon Falls.
White Oak,	John F. Bremer and S. B. Pelton,	Clarksville.

FINANCES.—February, 1862: total debt, \$116,975.85; receipts last fiscal year, \$132,956.65; expenditures same period, \$115,942.16; taxable property, \$3,794,120.

## TOWNS.

PLACERVILLE—COUNTY SEAT.—Postmaster, William H. Rodgers; agent W. F. & Co., T. F. Tracy; *legal distance* from Sacramento, 50 miles; from Stockton, 95 miles; from San Quentin, 180 miles. Population 6,000.

## CITY OFFICERS.

Mayor,	— — — —	Attorney,	— — — —
Marshal and Col.,	— — — —	Treasurer,	— — — —
Assessor and Clerk,	— — — —	And six Aldermen,	

Terms of office expire on the first Monday in June, 1863.

CITY FINANCES.—For 1861: total debt, \$4,604.65; yearly revenue, \$17,740.77; expenditures, \$18,360.49; taxable property, \$782,718.

*Attorneys.*

Blanchard & Meredith,  
 L. T. Carr & G. S. Palmer,  
 C. D. Handy,  
 John Hume & H. C. Sloss,  
 B. F. Rankin,  
 S. W. Sanderson,  
 A. C. Searle,  
 J. G. McCallum & J. G. Eastman,  
 M. K. Shearer & R. C. McIntyre,  
 G. E. Williams & T. H. Williams.

*Physicians.*

H. Biron,  
 — Brownell,  
 M. F. Clayton,  
 John Cook,  
 Robert Rankin,  
 — Smith,  
 I. S. Titus,  
 Obed Harvey,  
 — Kunkler,  
 H. W. A. Wortten.

*Clergymen.*

T. S. Dunn, *M. E.*  
 J. M. Monagle, *Presb.*  
 C. C. Pierce, *Epis.*  
 J. Largan, *R. C.*

*Assayer.*

C. J. Arvidson.

*Bankers.*

James Douglass,  
 Joseph White.

*Booksellers.*

Hernandez & Anderson,  
 Thomas C. Nugent,  
 S. Harris,  
 W. M. Bradshaw & Co.

*Dry Goods.*

Wolf Brothers,  
 A. Haas,  
 H. A. Cagwin & Co.  
 Mock, Hass & Co.  
 P. Silbermann & Co.  
 S. Bamberger.

*Groceries.*

Hunt & Chace,  
 Burns & McBride,  
 J. G. Bryant,  
 Howlett & Burnham,  
 Dias & Glauber.

*Drugs.*

Morrill & Bros.,  
 Echelroth & Bechman,  
 R. J. Van Voorhies & Co.  
 Robert White.

*General Merchandise.*

Bye & Stewart,  
 L. B. Richardson & Co.,  
 L. Landecker.

*Hardware.*

J. H. Nash,  
 Hannak & Sessor.

CEDARVILLE.—Postmaster, M. R. Newman; 24 miles southerly from Placerville. Population 100.

*General Merchandise.*—J. Franklin.

CLARKSVILLE.—Postmaster, David Cummins; agents W. F. & Co., Lavinson & Eppinger; 18 miles west of Placerville.

COLDSPRING.—Postmaster, A. L. Goodnow; 5 miles northwest of Placerville.

*General Merchandise.*—Goodnow & Co.

COLOMA.—Postmaster, Robert Chalmers; agent W. F. & Co., Paul Mitchell; 10 miles northwest of Placerville. Population 700.

*Attorney.*—Thomas Robertson.

*Clergyman.*—W. N. Smith, *M. E.*

*General Merchandise.*—S. B. Weller.

DIAMOND SPRINGS.—Postmaster, W. S. Day; agent W. F. & Co., W. F. Muffley; 3 miles west of Placerville.

**DUROC.**—Postmaster, Theron Foster; 14 miles west of Placerville.

*General Merchandise.*—Livingston & Co.

**EL DORADO.**—Postmaster, Robert Steere; agent W. F. & Co., James McCormick; 5 miles west of Placerville. Population 700.

*Attorneys.*  
G. G. Blanchard,  
C. Meredith,  
Thomas J. Orgon,  
W. E. Sawyer,  
M. Tebbs.

*Clergymen.*  
G. B. Hinkle, *M. E.*  
C. C. Pierce, *Epts.*

*General Merchandise.*  
J. J. Dean,  
C. P. Jackson & Co.  
Thomas Russel,  
M. D. King,  
Marks & Co.  
Abe & Bro.

*Bookseller.*  
M. Lasky.

*Physicians.*  
Wm. Bayless,  
B. Hammel,  
M. D. Hinman,  
L. Marotte.

**FAIRPLAY.**—Postmaster, Peter F. Covert; 16 miles south of Placerville. Population 100.

*Physician.*—John Ensej.

*General Merchandise.*—Peter F. Covert, James Church.

**GARDEN VALLEY.**—Postmaster, Josiah R. Spaulding; 15 miles northerly from Placerville.

**GEORGETOWN.**—Postmaster, Henry Jacobs; agent W. F. & Co., John I. Spear, Jr.; 14 miles north of Placerville. Population 800.

*Attorneys.*  
John S. Blackwell,  
G. J. Carpenter,  
J. J. Williams,  
Thomas Wren.

*Physicians.*  
C. Friederich,  
W. L. Thomas,  
Jared Turner,  
James Burr, *Dentist.*  
W. E. Spencer, *Dentist.*

*General Merchandise.*  
Glasman & Forrester,  
Jackson & Booth,  
James McCoy,  
H. Cohn.

*Assayers.*  
John I. Spear, Jr.,  
A. A. Hyatt.

*Booksellers.*  
Henry Jacobs,  
P. W. Cunningham.

**GREENWOOD.**—Postmaster, Joseph J. Moore; agent W. F. & Co., William Roush; 18 miles northwest of Placerville.

**GRIZZLY FLAT.**—Postmaster, J. O. Forbes; 20 miles southeast of Placerville.

*General Merchandise.*—S. F. Davis, A. Reihl & Co.

**INDIAN DIGGINGS.**—Postmaster, Thomas Fraiser; 25 miles south-  
erly from Placerville.

*Physician.*—C. Chooledge.

*General Merchandise.*—J. Head, Thomas Fraiser, M. Levy.

**JAY HAWK.**—Postmaster, John S. Tipton; 12 miles west of Pla-  
cerville.

*Attorney.*—S. B. Pelton.

*Physician.*—C. McGreery.

*General Merchandise.*—Wm. H. Dorman, Edgar Brandon, W. C. Hughes.

**KELSEY.**—Postmaster, John P. White; 7 miles north of Placer-  
ville.

**LAKE VALLEY.**—Postmaster, James Gray; 60 miles east of Pla-  
cerville.

**NEWTOWN.**—Postmaster, Thomas Z. Burns.

**PILOT HILL.**—Postmaster, William K. Creque; 20 miles north-  
west of Placerville.

*Attorney.*—F. A. Hornblower.

**SALMON FALLS.**—Postmaster, R. K. Berry; 23 miles westerly  
from Placerville.

*Physician.*—N. Haskell.

*General Merchandise.*—James S. Campbell.

**SPANISH FLAT.**—Postmaster, Charles Wattles; 10 miles north of  
Placerville.

*Attorney.*—Henry Mayenbaum.

*Physician.*—F. B. Brown.

*General Merchandise.*—F. Rieci, Adolph Lorasbach, J. N. Garibaldi.

**STRAWBERRY VALLEY.**—Agent W. F. & Co., J. J. Valentine.

**UNION.**—Agent W. F. & Co., Luther Jones.

## 10. FREZNO COUNTY.

### COURTS.

**DISTRICT COURT.**—Thirteenth Judicial District, Hon. Ethelbert  
Burke, Judge; *sessions*, third Monday in February, June, and  
October.

COUNTY COURT.—*Sessions*, first Monday in January, March, May, July, September, and November.

PROBATE COURT.—*Sessions*, fourth Monday in each month.

MEMBERS OF LEGISLATURE—*4th District.*

SENATOR.—Hon. Thomas Baker, Visalia.

ASSEMBLYMEN.—Hon. James Smith, Scottsburg.

COUNTY OFFICERS.

<i>Office.</i>	<i>Name.</i>	<i>Residence.</i>	<i>Salary.</i>	<i>Term exp's.</i>
County Judge,	James Sayles, Jr.,	Millerton,	\$2,000	Jan. 1864.
Dist. Attorney,	E. C. Winchell,	Millerton,	800	Mar. 1864.
County Clerk,	D. J. Johnson,	Millerton,	Fees,	Mar. 1864.
Assistant Clerk,	Wm. Faymonville,	Millerton,	—	—
Sheriff,	J. Scott Ashman,	Millerton,	Fees,	Mar. 1864.
Dep. Sheriff,	J. M. Shannon,	Millerton,	—	—
Treasurer,	George Rivercomb,	Millerton,	Fees,	Mar. 1864.
Assessor,	T. J. Allen,	Millerton,	—	Oct. 1863.
Surveyor,	John C. Walker,	Millerton,	Fees,	Oct. 1863.
Supt. Schools,	H. M. Quigley,	Kingston,	—	Mar. 1864.

SUPERVISORS.—*1st Dist.*, John L. Hunt, Fresno River, 1863; *2d Dist.*, John G. Simpson, Millerton, 1864; James Blackburn, Scottsburg, 1865.

JUSTICES.

<i>Township.</i>	<i>Justices of the Peace.</i>	<i>P. O. Address.</i>
No. 1.	J. P. Hensley and S. B. Coffee,	Millerton.
No. 2.	J. W. McLaughlin and R. P. Mace,	Millerton.
No. 3.	Wm. H. Smoot and Hiram Dennis,	Scottsburg.

FINANCES.—February, 1862: no funded debt; floating debt, \$8,000; taxable property in 1861, \$1,028,137.

TOWNS.

MILLERTON—COUNTY SEAT.—Postmaster, L. G. Hughes; agents W., F. & Co., George Grierson & Co.; *legal distance* from Sacra-

mento, 190 miles; from Stockton, 145 miles; from San Quentin, 275 miles. Population 200.

<i>Attorneys.</i>	<i>Physician.</i>	<i>General Merchandise.</i>
James Sayles, Jr. E. C. Winchell.	Lewis Leach.	L. G. Hughes, George Grierson & Co.

FIREBAUGH'S FERRY.—Postmaster, John J. Wilson; 45 miles west of Millerton.

FREZNO CITY.—Postmaster, George L. Goud; 40 miles southwest of Millerton.

KINGSTON.—Postmaster, J. E. Denny; 50 miles southeast of Millerton.

<i>Physician.</i>	<i>General Merchandise.</i>
Lewis Waggoner.	Blumberg & Denny.

SCOTTSBURG.—Postmaster, Spencer H. Hill; 25 miles southeast of Millerton.

<i>Physician.</i>	<i>General Merchandise.</i>
A. D. Horrell.	Royal & Gaston.

## 11. HUMBOLDT COUNTY.

The northeastern portion of this county has been the theatre of very serious Indian depredations during the past year. So early as the 2d of April, the citizens of Arcata held a meeting "to consider the existing relations with the Indians," at which a series of resolutions were adopted, among which was the following:

*Resolved*, That our community has been laid waste entirely; all of the dwellings have been burnt to the east of the Hoopa trail, "except one now occupied by the troops," for a distance of near 50 miles east and south; the cattle and other property destroyed to a great extent; our citizens have been murdered by the score; the women and little children have been driven to our village and are nearly destitute. For more than one year have citizens been prevented from going to the country except at great risk of their lives. Improvement of any kind is now out of the question, and we have been mortified by seeing our population steadily take their departure for other parts of the country affording more security.

Although more efficient measures were soon after adopted, the Indians continued to be the terror of the community for several months. Colonel Lippitt, the commander of the Humboldt military



district, established new posts, and arranged his meagre forces to the best advantage; but the wily foe, well armed, and in bands of from 40 to 200, lurked in inaccessible or unknown retreats, or if surprised by the vigilance of the soldiers, retired to others equally secret and difficult of access, and thus from their intimate knowledge of the topography of this wild region, they existed almost with impunity in the vicinity of United States troops. It would require more space than we desire to give, to mention even the notable instances of their daring and depredations.

#### COURTS.

**DISTRICT COURT.**—Eighth Judicial District, Hon. William R. Turner, Judge. *Sessions*, first Monday in March, June, and September.

**COUNTY COURT.**—*Sessions*, second Monday in February, April, June, August, October, and December.

**PROBATE COURT.**—*Sessions*, see *County Court*.

#### MEMBERS OF LEGISLATURE.—27th District.

**SENATOR.**—Hon. Walter Van Dyke, Eureka.

**ASSEMBLYMAN.**—Hon. S. G. Whipple, Eureka.

#### COUNTY OFFICERS.

<i>Office.</i>	<i>Name.</i>	<i>Residence.</i>	<i>Salary.</i>	<i>Term expires.</i>
County Judge,	A. J. Huestis,	Eureka,	\$900	Jan. 1864.
District Attorney,	G. W. Tompkins,	Eel River,	500	Oct. 1865.
County Clerk,	A. W. Hanna,	Eureka,	Fees,	Oct. 1863.
Assistant Clerk,	W. Hanna,	Eureka,	—	—
Sheriff,	B. Van Nest,	Eureka,	Fees,	Oct. 1863
Deputy Sheriff,	C. W. Long,	Eureka,	—	—
Treasurer,	H. S. Daniels,	Arcata,	Fees,	Oct. 1863.
Assessor,	R. Wiley,	Eureka,	Fees,	Oct. 1863.
Surveyor,	J. B. Kuisely,	Eureka,	Fees,	Oct. 1863.
Coroner,	Biron Deming,	Arcata,	Fees,	Oct. 1863.
Public Administrator,	R. M. Williams,	Buckport,	Fees,	Oct. 1863.
Superintendent Schools,	H. S. Daniels,	Arcata,	Fees,	Oct. 1863.

**SUPERVISORS.**—H. S. Daniels, Arcata, 1863; Seth Chism, Hydesville, 1864.

**JUSTICES.**

<i>Township.</i>	<i>Justices of the Peace.</i>	<i>P. O. Address.</i>
Bucksport,	— — — and — — —,	—
Eel River,	— — — and — — —,	—
Eureka,	— — — and — — —,	—
Pacific,	— — — and — — —,	—
Union,	— — — and — — —,	—

**FINANCES.**—February, 1862: funded debt, \$2,000; floating debt, \$1,000; total, \$3,000; receipts last fiscal year, \$12,446; expenditures same period, \$11,440; taxable property, \$1,310,161.

**TOWNS.**

**EUREKA—COUNTY SEAT.**—Postmaster, James H. Davis; agent W. F. & Co., A. W. Hanna; *legal distance* from Sacramento, 390 miles; from Stockton, 390 miles; from San Quentin, 265 miles. Population 700.

<i>Attorneys.</i>	<i>Physicians.</i>	<i>General Merchandise.</i>
Wm. S. Brock,	Jonathan Clark,	Edmund Jaussen,
S. M. Buck,	Graham Lee.	Thomas Walsh,
L. M. Burson,	<i>Clergyman.</i>	James H. Brass,
James Hanna,	W. L. Jones, <i>Cong.</i>	Tomlinson & Brother,
Walter Van Dyke.	<i>Books and Drugs.</i>	Pierce Ryan.
	J. M. Cox,	
<i>Foundry.</i>	Davis & Roy,	<i>Hardware.</i>
C. A. Powers & Co.	A. L. Waller & Co.	L. C. Schmidt & Co.

**ARCATA.**—Postmaster, A. H. Murdock; agent W. F. & Co., Biron Deming; 8 miles (by water) north of Eureka. Population 500.

<i>Attorneys.</i>	<i>Clergymen.</i>	<i>General Merchandise.</i>
H. W. Havens,	J. S. McDonald, <i>Pres.</i>	W. Codington & Co.
J. E. Wyman.	W. B. Priddy, <i>M. E.</i>	A. Jacoby,
	<i>Books and Drugs.</i>	Spencer & Manheim,
<i>Physicians.</i>	F. Damour.	J. Cullberg,
H. Gras,	<i>Lumber Dealers.</i>	H. Fleishman.
W. D. Miller,	Tittow & Prince.	<i>Hardware.</i>
M. Supan.		Robert Burns.

BUCKSPORT.—Postmaster, John Shanahan; 3 miles south of Eureka.

*General Merchandise.*—John Shanahan.

EEL RIVER.—Postmaster, Henry Rhoner; 20 miles south of Eureka.

*Clergyman.*—B. F. Rusk, *M. E.*

FERNDALE.—Postmaster, S. L. Shaw; 18 miles southwest of Eureka.

*Attorney.*  
Richard E. Foster.

*Physician.*  
J. L. Bartlett.

*General Merchandise.*  
Bearding & Co.

HYDESVILLE.—Postmaster, Elias Smith; 25 miles southeast of Eureka.

MATTOLE.—No post office; 50 miles south of Eureka.

*Attorney.*  
— Bassett.

*Physician.*  
Wm. Malotte.

*General Merchandise.*  
Bearding & Jansen,  
J. Davis.

PACIFIC.—Postmaster, A. Berding; 30 miles southwest of Eureka.

*General Merchandise.*—Berding & Co.

## 12. KLAMATH COUNTY.

The floods of 1861-'62 did great damage in this county. The rivers, flowing through channels at the bottom of narrow, deep cañons, had no chance to spread, and rose proportionately high; in one place (at the mouth of the Salmon River) the Klamath rose over 100 feet above its ordinary level, sweeping away a wire suspension bridge, 90 feet high. Immense land slides took place, making precipices of the steep mountain slopes, and temporarily damming the rivers, when the accumulated waters suddenly broke forth, carrying every thing before them. Some of the gulches were cleared of mills, flumes, dams, houses, and improvements of

every character, even to the little patches of soil that were cultivated. New developments were made, however, through the agency of the flood; the land slides disclosed hitherto hidden treasures, and the torrents sluiced out the yielding mountain sides depositing new beds of auriferous sand on the bars below.

Clinton Woodford, Esq., Inspector of the port of Trinidad, and formerly an attorney at Orleans Bar, was shot by some hand unknown on the 2d of July. The homicide was supposed to have resulted from a previous controversy with Mr. Marx, of Nordheimer and Marx.

COURTS.

DISTRICT COURT.—Eighth Judicial District, Hon. William R. Turner, Judge. *Sessions*, first Monday in April, July, and October.

COUNTY COURT.—*Sessions*, first Monday in January, March, May, July, September, and November.

PROBATE COURT.—*Sessions*, fourth Monday of each month.

MEMBERS OF LEGISLATURE.—27th District.

SENATOR.—Hon. Walter Van Dyke, Eureka.

ASSEMBLYMAN.—Hon. S. P. Wright, Crescent City.

COUNTY OFFICERS.

<i>Office.</i>	<i>Name.</i>	<i>Residence.</i>	<i>Salary.</i>	<i>Term expires.</i>
County Judge,	J. T. Carey,	Trinidad,	\$1,500	Jan. 1864.
District Attorney,	W. F. Vaughn,	Orleans Bar,	1,000	Oct. 1863.
County Clerk,	Thos. H. Rector,	Orleans Bar,	Fees,	Oct. 1863.
Sheriff,	T. M. Brown,	Orleans Bar,	Fees,	Oct. 1863.
Deputy Sheriff,	J. Graham,	Orleans Bar,	—	—
Treasurer,	James Osborn,	Orleans Bar,	Fees.	Oct. 1863.
Assessor,	B. F. Pike,	Orleans Bar,	Per diem,	Oct. 1863.

SUPERVISORS.—1st District, L. H. March, Gullion's Bar, 1865; 2d District, W. Warner, Hoopa Valley, 1863; 3d District, R. Irving, Legion's Flat, 1864.

## JUSTICES.

<i>Township.</i>	<i>Justices of the Peace.</i>	<i>P. O. Address.</i>
Klamath,	— — — and — — —,	—
Liberty,	— — — and — — —,	—
Orleans,	L. A. Pearceh and L. Bacon,	Orleans Bar.
Salmon,	J. R. Polk and — — —,	Forks of Salmon.
Trinidad,	— — — and — — —,	—

FINANCES.—February, 1862: funded debt, \$25,783.61; floating debt, \$13,876.58; total debt, \$39,660.19; receipts last fiscal year, \$6,855.88; expenditures, same period, \$5,364.45; taxable property in 1860, \$365,487.

## TOWNS.

ORLEANS BAR—COUNTY SEAT.—Postmaster, John A. Pearceh; *legal distance* from Sacramento, 450 miles; from Stockton, 450 miles; from San Quentin, 350 miles. Population 125.

<i>Attorneys.</i>	<i>Physician.</i>	<i>General Merchandise.</i>
C. Bradley,	J. C. McClelland.	Campbell & Kirby,
W. F. Vaughn.		Bowles & Codington.

ELK CAMP.—Postmaster, William Morton; 40 miles southwest of Orleans Bar.

FORKS OF SALMON.—Postmaster, John A. Hartcorn; 20 miles east of Orleans Bar. Population 150.

HOOPA VALLEY.—Postmaster, W. Lake; 30 miles south of Orleans Bar.

MARTIN'S FERRY.—Postmaster, John F. Martin; 20 miles north-east of Orleans Bar.

SAWYER'S BAR.—Postmaster, William Grant; 40 miles east of Orleans Bar. Population 400.

<i>Attorneys.</i>	<i>Physicians.</i>	<i>General Merchandise.</i>
R. P. Hint,	J. S. Rldgeley,	A. Jacoby & Co.
J. H. Luckett,	J. S. Snelling.	Taber & Co.
S. R. Sheffield,	<i>Bookseller.</i>	A. P. Wagner.
John Tye.	G. W. Sleeper.	

TRINIDAD.—Postmaster, B. Nordheimer; 65 miles southwest of Orleans Bar. Population 100.

Attorney.—D. W. McComb.

Physician—Horatio Cushing.

General Merchandise.—Nordheimer & Marx, J. Rample.

### 13. LAKE COUNTY.

An important deposit of borax exists in this county, in what is called Borax Lake, adjoining and east of the southern extremity of Clear Lake. The borax is not only held in strong solution in this lake, but the pure mineral is found in the solid state on its border.

#### COURTS.

DISTRICT COURT.—Seventh Judicial District, Hon. E. W. McKinsty, Judge; *sessions*, second Monday in April and first Monday in December.

COUNTY COURT.—*Sessions*, first Monday in February, May, August, and November.

PROBATE COURT.—*Sessions*, see *County Court*.

#### MEMBERS OF LEGISLATURE.—18th District.

SENATOR.—Hon. William Holden, Ukiah.

ASSEMBLYMAN.—Hon. Chancellor Hartson, Napa City.

#### COUNTY OFFICERS.

Office.	Name.	Residence.	Salary.	Term expires.
County Judge,	O. A. Munn,	Lakeport,	\$1,000	Dec. 1864.
District Attorney,	G. M. Marshall,	Lakeport,	400	Dec. 1863.
County Clerk,	W. R. Mathews,	Lakeport,	Fees,	Dec. 1863.
Assistant Clerk,	Mack Mathews,	Lakeport,	—	—
Sheriff,	Wm. H. Manlove,	Coyote Valley,	Fees,	Dec. 1863.
Under Sheriff,	R. H. Lawrence,	Lakeport,	—	—
Treasurer,	Nehemiah Smith,	Lakeport,	Fees,	Dec. 1863.
Assessor,	E. L. Musick,	Big Valley,	Fees,	Dec. 1863.
Surveyor,	Joel Willard,	Upper Lake,	Fees,	Dec. 1863.
Coroner,	Wm. H. Shepherd,	Upper Lake,	Fees,	Dec. 1863.
Sup't Schools,	W. R. Mathews,	Lakeport,	\$125	Dec. 1863.

SUPERVISORS.—J. H. Jamison, Lost Springs, 1863; J. W. Maxwell, Upper Lake, 1864.

## JUSTICES.

<i>Township.</i>	<i>Justices of the Peace.</i>	<i>P. O. Address.</i>
Big Valley,	— — and — — —	—
Lower Lake,	— — and — — —	—
Upper Lake,	— — and — — —	—

FINANCES.—February, 1862: receipts during last fiscal year, \$7,768.65; expenditures, same period, \$5,075.18; taxable property, \$373,401.37.

## TOWNS.

LAKEPORT—COUNTY SEAT.—Postmaster, William S. Cook; *legal distance* from Sacramento, 165 miles; from Stockton, 215 miles; from San Quentin, 130 miles.

<i>Attorneys</i>	<i>Physicians.</i>	<i>General Merchandise.</i>
G. W. Marshall,	I. S. Downs,	H. Charmak & Co.
O. A. Munn,	Wm. R. Mathews.	
Jack W. Smith,		
L. D. Winchester.		

LOWER LAKE.—Postmaster, H. N. Herrick, 25 miles southeast of Lakeport.

*General Merchandise.*—Herrick & Gettz.

UNCLE SAM.—Postmaster, W. B. H. Dodson; 14 miles southeast of Lakeport.

*Physician.*—W. B. H. Dodson.

*General Merchandise.*—Levi & Co.

UPPER LAKE.—Postmaster, Max Wholgemeth; 8 miles north of Lakeport.

<i>Attorney.</i>	<i>Physician.</i>	<i>General Merchandise.</i>
E. Townsend.	W. H. Shepard.	Bokofski & Bros., Levy & Co., Getz & Co.

## 14. LOS ANGELES COUNTY.

A water-spout occurred on the 16th of August, in San Francisco Cañon, about 60 miles north of Los Angeles, which is thus described:

"About 1 p. m. of that day, a heavy rain cloud which had been hovering over the cañon, burst with a noise like thunder, discharging a huge volume of water, instantly filling up the cañon with a roaring stream, carrying every thing along in its resistless course. A party from Kern River, on their way to Los Angeles, were in the cañon, of which party one, Mrs. C. J. Chevalier, was drowned. The water in the cañon when the party entered it, was less than three inches, and when the torrent came, it was over fifteen feet deep. It was past daylight the next morning ere the torrent subsided."

Several causes have quickened Los Angeles into new life. It is the supply depot for the military forces that have been accumulating in the southern part of the state. The goods destined for the rapidly developing silver region of Coro, and for the new gold mines of Colorado River, find their most convenient route through Los Angeles.

Colonel E. J. C. Kewen, member of Assembly from this county, was arrested on a charge of treason, October 7th, 1862, and conveyed, under military escort, to Fort Alcatraz.

## COURTS.

DISTRICT COURT.—First Judicial District, Hon. Benjamin Hayes, Judge; *sessions*, third Monday in March, July, and September.

COUNTY COURT.—*Sessions*, second Monday in February, and third Monday in April.

PROBATE COURT.—*Sessions*, fourth Monday in each month.

MEMBERS OF LEGISLATURE.—*2d District.*

SENATOR.—Hon. James R. Vineyard, Fort Tejon.

ASSEMBLYMEN.—Hon. E. J. C. Kewen, Los Angeles, and John O. Watson.



## COUNTY OFFICERS.

<i>Office.</i>	<i>Name.</i>	<i>Residence.</i>	<i>Salary.</i>	<i>Term exp's.</i>
County Judge,	W. G. Dryden,	Los Angeles,	\$1,500	May, 1863.
District Attorney,	Ezra Drown,	Los Angeles,	1,500	Sept. 1863.
County Clerk,	John W. Shore,	Los Angeles,	Fees,	Sept. 1863.
Assistant Clerk,	Joseph Huber, Jr.,	Los Angeles,	—	—
Sheriff,	Thomas Sanchez,	Los Angeles,	Fees,	Sept. 1863.
Deputy Sheriff,	A. I. King,	Los Angeles,	—	—
Treasurer,	M. Kremar,	Los Angeles,	Fees,	Sept. 1863.
Assessor,	G. L. Mix,	Los Angeles,	Per diem,	Sept. 1863.
Surveyor,	A. F. Waldemar,	Los Angeles,	Fees,	Sept. 1863.
Coroner,	I. S. Griffin,	Los Angeles,	Fees,	Sept. 1863.
Public Admin'r,	George Carson,	Los Angeles,	Fees,	Sept. 1863.
Supt. Schools,	John W. Shore,	Los Angeles,	—	Sept. 1863.

SUPERVISORS.—B. D. Wilson, San Gabriel; F. W. Gibson, El Monte; J. L. Morris, Cristobal Aguilar, and Vincente Lugo, Los Angeles.

## JUSTICES.

<i>Township.</i>	<i>Justices of the Peace.</i>	<i>P. O. Address.</i>
Anaheim,	F. W. Kuelp and J. P. Zeyne,	Anaheim.
El Monte,	S. S. Thompson and John Hopper,	El Monte.
Los Angeles,	J. D. Woodworth and Benj. S. Eaton,	Los Angeles.
San Gabriel,	E. M. Jones and C. M. Hutchingson,	—
San Jose,	Inocento Valdez & Ignacio Polomares,	—
Jan Juan,	José Ant. Yorba and Paul Prior,	—
San Pedro.	J. R. Egan and —	—

FINANCES.—February, 1862: funded debt, \$112,500; floating debt, \$28,256.13; total debt, \$140,756.13; taxable property, \$1,506,152.42.

## FLOURING MILLS.

<i>Location.</i>	<i>Proprietor.</i>	<i>Location.</i>	<i>Proprietor.</i>
Los Angeles,	J. Turner.	Azusa,	H. Dalton.
Los Angeles,	A. Poulainc.	New S. Pedro,	Phineas Banning.

## TOWNS.

LOS ANGELES—COUNTY SEAT.—Postmaster, W. G. Still; agent

W. F. & Co., H. N. Alexander; *legal distance* from Sacramento, 550 miles; from Stockton, 550 miles; from San Quentin, 440 miles. Population 5,000.

## CITY OFFICERS.

Mayor,	D. Marchessault.	Treasurer,	H. N. Alexander.
Marshal,	Thomas Trafford.	Attorney,	O. B. Chapman.

Terms of office expire May 1st, 1863.

CITY FINANCES.—For 1861: total debt, about \$30,000; yearly revenue, \$14,000; annual expenditures, \$7,000; taxable property, \$1,299,719.50.

<i>Attorneys.</i>	<i>Clergyman.</i>	<i>General Merchandise.</i>
J. R. Gitchell,	Father Raho, R. C.	Fleischman & Sichel.
V. E. Howard,	<i>Bankers.</i>	John Jones,
E. J. C. Kewen & M.	Wells, Fargo & Co.	Corbit & Barker,
Norton,	<i>Booksellers.</i>	Mathew Keller,
J. R. Scott, Ezra Drown,	S. Hellman,	J. A. Barber.
& James H. Lander,	C. Ducommun.	<i>Groceries.</i>
Ignacio Sepulvedo,	<i>Dry Goods.</i>	J. T. Lanfranco.
C. E. Thom & A. B.	I. M. Hellman,	Mateo Lanfranco.
Chapman.	S. & A. Lazard,	Saftlago Bollo.
<i>Physicians.</i>	Meyer & Loewenstein,	<i>Hardware.</i>
J. S. Griffin,	Morris Bros. & Prager,	Fleishman & Sichel,
R. T. Hayes,	Harris Newmark,	N. A. Potter,
A. B. Hayward,	M. Kreinar,	M. W. Childs,
H. R. Myles,	Trudel & Lazard.	Hicks & Carson.
I. C. Welsh.	<i>Forwarding.</i>	
	Phineas Banning,	
	J. J. Tomlinson.	

ANAHEIM.—Postmaster, J. Fischer; agent W. F. & Co., Langenberger & Co.; 25 miles southeast of Los Angeles. Population 300.

*General Merchandise.*—Langenberger & Co., Bremermann & Co.

EL MONTE.—Postmaster, Ira Thompson; 13 miles east of Los Angeles.

**NEW SAN PEDRO.**—Postmaster, W. T. B. Stanford; 20 miles south of Los Angeles. Population 200. San Pedro, the old town, is 5 miles southwest of the new town.

**FORT TEJON.**—An abandoned military post, 115 miles north of Los Angeles.

### 15. MARIN COUNTY.

An unparalleled outbreak of state prisoners occurred at San Quentin, on the 22d of July, whereby one hundred and fifty convicts escaped. They captured Lieutenant Governor Chellis in their stampede, and bore him along for a considerable distance, to protect themselves from being fired upon by the guard, but he was finally set down unharmed. The major portion of the prisoners were recovered next day, and, after pursuit, roll-call showed that thirty-three were missing, twenty-two wounded, and three killed. Many of the missing were afterward captured.

#### COURTS.

**DISTRICT COURT.**—Seventh Judicial District, Hon. E. W. McKinstrey, Judge; *sessions*, first Monday in March, July, and November.

**COUNTY COURT.**—*Sessions*, first Monday in February, May, August, and November.

**PROBATE COURT.**—*Sessions*, see *County Court*.

#### MEMBERS OF LEGISLATURE.—10th District.

**SENATOR.**—Hon. Charles B. Porter, Green Valley.

**ASSEMBLYMAN.**—Hon. Robert B. Torrence.

#### COUNTY OFFICERS.

Office.	Name.	Residence.	Salary.	Term expires.
County Judge,	Russel B. Frink,	San Rafael,	\$2,000	Jan. 1864.
District Attorney,	J. H. Haralson,	San Rafael,	1,200	Oct. 1863.
County Clerk,	D. T. Taylor,	San Rafael,	Fees,	Oct. 1863.
Sheriff,	V. D. Doub,	San Rafael,	Fees,	Oct. 1863.
Deputy Sheriff,	James Harris,	San Rafael,	—	—
Treasurer,	James Dixon,	San Rafael,	Fees,	Oct. 1863.
Assessor,	John J. Grinter,	Olima,	Fees,	Oct. 1863.
Surveyor,	A. D. Easkoot,	Bollinas,	Fees,	Oct. 1863.
Sup't Schools,	James Miller,	Gallinas.	—	Oct. 1863.

SUPERVISORS.—*First District*, O. Irwin, San Rafael, 1865. *Second District*, D. Olds, Olima, 1863. *Third District*, A. Mills, Tomales, 1864.

## JUSTICES.

<i>Townships.</i>	<i>Justices of the Peace.</i>	<i>P. O. Address.</i>
Bolinas,	J. Caldwell and I. Strain,	San Rafael.
Nicasio,	I. S. Crocker, and W. M. Hanie,	San Rafael.
Novato,	J. G. Haven and — — —,	San Rafael.
Punta Reys,	S. B. Turner and Wm. Traxter,	San Rafael.
San Antonio,	N. Nuckolds and W. F. Ramsey,	Petaluma.
San Rafael,	E. B. Mahon and U. M. Gordon,	San Rafael.
Saucilito,	J. Bergan and J. Bickerstaff,	San Rafael.
Tomales,	G. Spaulding and P. Murphy,	Tomales.

## TOWNS.

SAN RAFAEL—COUNTY SEAT.—Postmaster, D. Block; agent, W. F. & Co., Charles Talcott; *legal distance* from Sacramento, 135 miles; from Stockton, 135 miles; from San Quentin, 4 miles. Population 300.

## SCHOOL.

San Rafael Institute and Boarding School, Miss Julia C. Gilbert.

<i>Attorneys.</i>	<i>Clergymen.</i>	<i>General Merchandise.</i>
T. H. Hanson,	H. Gilbert, <i>Bap.</i>	Block, Levy & Co.,
J. H. Haralson.	L. Lootens, <i>R. C.</i>	T. Mahon,
<i>Physicians.</i>	N. Burton, <i>M. E.</i>	E. Levy.
Paul De Heiry,		
A. W. Tallafarro,		

SAN QUENTIN.—Postmaster and agent W. F. & Co., James R. Megarrigle; 4 miles from San Rafael.

## STATE PRISON OFFICERS.

Warden,	W. E. Robinson.	Capt. Guards,	Ed. Vanderlip.
Clerk,	J. Ross Megarrigle.	Lieut. Guards,	Jas. Fitzharris.
Commissary,	Wm. P. Jones.	Overseer,	Albert Sheppard.

**TOMALES.**—Postmaster, W. Dutton; 37 miles (*via* Petaluma) northwest of San Rafael. Population 300.

*Physician.*—G. W. Dutton.

*Clergyman.*—P. P. Rossi, *R. C.*

*General Merchandise.*—John Keys, Fry & Marshall, Brady & Bro., W. Dutton.

**HYATT'S RANCH.**—(Novato Point.)—*Physician*, J. H. Harriott.

## 16. MARIPOSA COUNTY.

The floods were very disastrous on the Merced River and its tributaries. In the neighborhood of Fremont's mills it rose ten feet higher than was ever before known. About the heads of the Chowchilla tremendous land-slides occurred. One is said to have been of the area of forty acres, to the depth, in places, of one hundred feet, bearing with it masses of trees six and eight feet in diameter.

A fire at Hornitos, on the 20th of August, destroyed about \$30,000 worth of property.

Veins of silver, believed to be both rich and extensive, were discovered six miles south of Mariposa, in September, and created a local excitement.

L. A. Holmes, the witty and humorous editor of the *Mariposa Gazette* and *Visalia Delta*, died in September, 1862. His decease was a loss to the county and the state.

### COURTS.

**DISTRICT COURT.**—Thirteenth Judicial District, Hon. Ethelbert Burke, Judge; *sessions*, third Monday in March, July, and November.

**COUNTY COURT.**—*Sessions*, first Monday in January, March, May, July, September, and November.

**PROBATE COURT.**—*Sessions*, fourth Monday in each month.

### MEMBERS OF LEGISLATURE.—5th District.

**SENATOR.**—Hon. John G. McCullough, Mariposa.

**ASSEMBLYMAN.**—Hon. John W. Wilcox.

**FINANCES.**—September, 1862: floating debt, \$34,414.80; taxable property, \$1,626,568.

## COUNTY OFFICERS.

<i>Office.</i>	<i>Name.</i>	<i>Residence.</i>	<i>Salary.</i>	<i>Term expires.</i>
County Judge,	J. Burckhalter,	Mariposa,	\$3,000	Jan. 1864.
District Attorney,	Alexander Deering,	Mariposa,	1,200	Oct. 1863.
County Clerk,	Angevine Reynolds,	Mariposa,	Fees,	Oct. 1863.
Assistant Clerk,	A. F. Washburn,	Mariposa,	—	—
Recorder,	R. S. Miller,	Mariposa,	Fees,	Oct. 1863.
Sheriff,	J. D. Crippen,	Mariposa,	Fees,	Oct. 1863.
Deputy Sheriff,	J. H. Davis,	Mariposa,	—	—
Treasurer,	J. B. Condon,	Mariposa,	Fees,	Oct. 1863.
Assessor,	G. W. Cornell,	Mariposa,	Fees,	Oct. 1863.
Surveyor,	Jarvis Kyle,	Mariposa,	Fees,	Oct. 1863.
Coroner,	W. S. Kavenaugh,	Mariposa,	Fees,	Oct. 1863.
Public Adm'r,	J. W. Torney,	Mariposa,	Fees,	Oct. 1863.
Sup't Schools,	J. R. McCready,	Mariposa,	\$250	Oct. 1863.

## JUSTICES.

<i>Township.</i>	<i>Justices of the Peace.</i>	<i>P. O. Address.</i>
No. 1. Hornitos,	J. Y. Jones and H. H. Holton,	Hornitos.
No. 2. Bear Valley,	J. H. Miner and J. S. Bates,	Bear Valley.
No. 3. Mariposa,	Charles Bruce and J. McVicar,	Mariposa.
No. 4. Coulterville,	George Counts and — — —,	Coulterville.

## TOWNS.

MARIPOSA—COUNTY SEAT.—Postmaster, B. F. Bachman; agent W. F. & Co., J. B. Condon; *legal distance* from Sacramento, 145 miles; from Stockton, 100 miles; from San Quentin, 230 miles. Population 800.

<i>Attorneys.</i>	<i>Physicians.</i>	<i>General Merchandise.</i>
J. M. Bondurant & R. H. Daly,	J. S. Bowen,	Liebman & Co.
Wm. A. Guard & J. M. Corcoran,	J. A. Grandvoinet	S. Krafft,
John G. McCullough,	— Kavanagh,	J. A. Henry,
S. A. Merritt & Alex. Deering,	F. Turner,	Sullivan & Co.
<i>Clergyman.</i>	<i>Books and Drugs.</i>	MacDermott & Co.
A. L. S. Bateman, <i>M. E.</i>	Gregory & Etly.	Cohn & Dettlebach.

AGUA FRIA.—Postmaster, David Eganhoff; 5 miles west of Mariposa.

*General Merchandise.*—David Eganhoff, Liebman & Co.

BEAR VALLEY.—Postmaster and agent W. F. & Co., J. S. Bates; 12 miles northwest of Mariposa. Population 500.

*Foundry.*—N. Haskell.

*General Merchandise.*—Quierolo & Co.

COLORADO.—Postmaster, Christopher Kewins; 6 miles north of Mariposa.

*General Merchandise.*—Mac Dermott & Co., Jansey & Co.

COULTERVILLE.—(Maxwell's Creek P. O.)—Postmaster, George W. Coulter; agent W. F. & Co., Miller & Co.; 21 miles north of Mariposa. Population 500, including Chinese.

*Attorney.*  
Thomas W. Long.  
*Bookseller.*  
Thomas Ayres.

*Physicians.*  
J. F. Bedford.  
W. L. Thompson.

*General Merchandise.*  
Cashman & Co.  
J. Brignole & Co.  
L. Frankl.  
John Brichman.  
Sullivan & Co.

HORNITOS.—Postmaster and agent W. F. & Co., E. G. Hall; 20 miles west of Mariposa. Population 700.

*Attorney.*  
E. C. Hartman.  
*Bookseller.*  
L. Hadlich & Co.

*Physicians.*  
J. S. Bowen.  
Wm. Dickerson.  
— Trescott.

*General Merchandise.*  
P. Hussey & Co.  
D. Ghirardelli & Co.  
N. Openheim.  
Elias & Gerson.  
F. Gagliardo.  
Mrs. L. Rogers.

INDIAN GULCH.—Postmaster, James A. Morton; 25 miles (*via* Hornitos) west of Mariposa.

*General Merchandise.*—Thrift & Winkle, Moray, Pointet & Co.

MORMON BAR.

*General Merchandise.*—Arthur W. Jee.

MOUNT BULLION.—Postmaster, George W. Hanna.

MOUNT OPHIR.—Agent W. F. & Co., J. H. Miller.

## 17. MENDOCINO COUNTY.

### COURTS.

DISTRICT COURT.—Seventh Judicial District, Hon. E. W. McKinstry, Judge; *sessions*, third Monday in March, July, and November.

COUNTY COURT.—*Sessions*, first Monday in March, June, September, and December.

PROBATE COURT.—*Sessions*, third Monday in March, June, September, and December.

## MEMBERS OF LEGISLATURE.—18th District.

SENATOR.—Hon. William Holden, Ukiah.

ASSEMBLYMAN.—Hon. T. M. Ames, Mendocino City.

## COUNTY OFFICERS.

<i>Office.</i>	<i>Name.</i>	<i>Residence.</i>	<i>Salary.</i>	<i>Term expires.</i>
County Judge,	William Henry,	Little Lake,	\$1,500	Jan. 1864.
District Attorney,	Wm. N. Johnson,	Ukiah,	1,200	Mar. 1864.
County Clerk,	G. Canning Smith,	Ukiah,	Fees,	Mar. 1864.
Sheriff,	Wm. H. Tainter,	Ukiah,	Fees,	Mar. 1864.
Under Sheriff,	J. P. Smith,	Ukiah,	—	—
Treasurer,	J. W. Morris,	Ukiah,	Fees,	Mar. 1864.
Assessor,	John Burton,	Ukiah,	Fees,	Mar. 1864.
Surveyor,	W. W. Skinner,	Ukiah,	Fees,	Mar. 1864.
Coroner,	John McGan,	Ukiah,	Fees,	Mar. 1864.
Pub. Administrator,	Wm. H. Kelley,	Big River,	Fees,	Mar. 1864
County Physician,	A. C. Folsom,	Ukiah,	Fees,	Mar. 1864.
Sup't of Schools,	E. R. Budd,	Ukiah,	\$600	Mar. 1864.

SUPERVISORS.—1st District, John Gschwind, Anderson Valley, 1865. 2d District, Hiram Willetts, Little Lake, 1863. 3d District, Martin T. Smith, Fish Rock, 1864.

## JUSTICES.

<i>Township.</i>	<i>Justices of the Peace.</i>	<i>P. O. Address.</i>
Anderson,	John McGinniss and C. H. Cooley,	Anderson Valley.
Arena,	C. E. Gliddon and G. Linderos,	Point Arena.
Big River,	William Heeser and — Hatch,	Mendocino.
Calpella,	J. M. Neil and James E. Pittey,	Calpella.
Little Lake,	James Simpson and — —,	Long Valley.
Round Valley,	S. W. Ganikle and J. Willetson,	Ukiah.
Ukiah,	W. S. Jarboe and N. D. Witt,	Ukiah.



FINANCES.—February, 1862: floating debt, \$27,000; receipts, last fiscal year, \$13,000; expenditures, same period, \$16,000; taxable property, \$1,030,000.

## TOWNS.

UKIAH—COUNTY SEAT.—Postmaster, Thomas C. Philbrick; agents W. F. & Co., J. Isaac & Co.; *distance* (via Petaluma) from Sacramento, 195 miles; from Stockton, 195 miles; from San Quentin, 105 miles.

<i>Attorneys.</i>	<i>Physicians.</i>	<i>General Merchandise.</i>
M. B. Harrison,	A. C. Folsom,	J. Isaac & Co.,
R. Harrison,	E. J. Martin,	F. Bassett.
William Holden,	J. B. Price,	
Wm. Neely Johnson,	E. M. Peirson,	
J. B. Lamar,		
Robt. McGarvey.	<i>Bookseller.</i>	
Chas. H. Veeder,	Jacob Davis.	
M. D. Wilson.		

ALBION.—Postmaster, James Townsend; 43 miles west of Ukiah. Population 100.

*General Merchandise.*—L. E. White & Co.

CALPELLA.—Postmaster, James B. Veeder; 6 miles north of Ukiah.

*Attorney.*—C. H. Veeder.

*General Merchandise.*—H. M. Chelhausen.

HERMITAGE.—Postmaster, James W. Stewart; 19 miles south of Ukiah.

LITTLE LAKE.—Postmaster, Hiram Willetts; 22 miles northwest of Ukiah.

MENDOCINO.—Postmaster, L. Woodward; 43 miles southeast of Mendocino. Population 250.

*Physicians.*—T. M. Ames, — Hall.

*General Merchandise.*—L. Woodward, Kelly & Rundle, S. W. Hills.

**NOYO RIVER.**—Fifty miles northwest of Ukiah.

*General Merchandise.*—Osborn, Hobalt & Co., R. K. Doge, Brown & Townsend.

**LONG VALLEY.**—(Haran).—Postmaster, Silas F. Bennett; 45 miles north of Ukiah.

*Physicians.*—E. M. Pierson, G. W. Sargent.

*General Merchandise.*—James H. Simpson & Co.

### 18. MERCED COUNTY.

The *Merced Banner*, a county newspaper established at Snelling, issued its first number June 28, 1862.

A destructive fire occurred at Snelling September 12th. Loss, about \$25,000.

#### COURTS.

**DISTRICT COURT.**—Thirteenth Judicial District, Hon. Ethelbert Burke, Judge; *sessions*, fourth Monday in January, May, and September.

**COUNTY COURT.**—*Sessions*, first Monday in January, March, May, July, September, and November.

**PROBATE COURT.**—*Sessions*, see *County Court*.

#### MEMBERS OF LEGISLATURE.—5th District.

**SENATOR.**—Hon. John G. McCullough, Mariposa.

**ASSEMBLYMAN.**—Hon. James W. Robertson, Snelling.

#### COUNTY OFFICERS.

Office.	Name.	Residence.	Salary.	Term expires.
County Judge,	J. W. Fitzhugh,	Snelling,	\$1,000	Jan. 1864.
District Attorney,	Saml. H. P. Ross,	Snelling,	600	Mar. 1864.
County Clerk,	R. R. Leak,	Snelling,	Fees,	Mar. 1864.
Sheriff,	George Turner,	Snelling,	Fees,	Mar. 1864.
Deputy Sheriff,	W. G. Howard,	Snelling,	—	—
Deputy Sheriff,	J. W. Robertson,	Snelling,	—	—

Office.	Name.	Residence.	Salary.	Term expires.
Treasurer,	G. W. Halstead,	Snelling,	Fees,	Mar. 1864.
Assessor,	Job Wheat,	Snelling,	Per diem,	Mar. 1864.
Surveyor,	W. G. Collier,	Merced River,	Fees,	Oct. 1863.
Supt. of Schools,	R. B. Huey,	Snelling,	\$100	Oct. 1863.

SUPERVISORS.—*1st District*, J. N. Ward, Dry Creek. *2d District*, Silas March, Mouth of Merced River. *3d District*, Peyton Y. Welch, Mariposa Creek. Terms expire in October, 1863.

## JUSTICES.

Township.	Justices of the Peace.	P. O. Address.
No. 1.	N. Breen and E. Eagleson,	Snelling.
No. 2.	Alfred Herald and Reuben Hail,	Gwin.

FINANCES.—February, 1862: floating debt, \$1,500; receipts, last fiscal year, \$12,000; expenditures, same period, \$13,500; taxable property, \$1,250,000.

## TOWNS.

SNELLING—COUNTY SEAT.—Postmaster, Joshua H. Hall; *legal distance* from Sacramento, 115 miles; from Stockton, 70 miles; from San Quentin, 200 miles. Population 150.

Attorneys.	Physicians.	General Merchandise.
Wm. A. Johnson,	W. J. Barfield,	Simon & Co.,
J. W. Robertson,	W. J. Esmond,	J. Goldsmith,
Saml. H. P. Ross,	J. W. Fitzhugh,	Skelton & Co.,
F. J. Woodward.	D. W. Lewis,	Simons, Jacobs & Co.
	D. C. McCroskey,	
	J. W. Tucker.	

GWIN.—Postmaster, Hiram Beighle; 35 miles southeast of Snelling.

MERCED FALLS.—Postmaster, J. M. Wooster; 6 miles east of Snelling.

*General Merchandise*.—Davis & Co., A. Rosenthal & Co., L. Hadligh & Co.

19. MONO COUNTY.

An extraordinary flood occurred in Mono County, on the 11th of January, occasioned by a rain of three days duration falling on a heavy body of snow. Great damage was sustained at Aurora, which lies at the convergence of several gulches. The streets were converted into rivers, whose frenzied currents left destruction in their wake. The stone buildings were undermined and fell with crash after crash, and the adobe buildings were dissolved into heaps of mud. The disaster was attended with loss of life on Boda Creek.

The Esmeralda *Star* newspaper was established May 10, 1862.

The mineral wealth of Esmeralda has been rapidly developed during the year. Several ledges, which had held but a nominal price in market, rose to a high figure after quartz mills were fairly in operation. In the month of August, the Wide West ledge appreciated from \$200 to \$1,000.

COURTS.

DISTRICT COURT.—Sixteenth Judicial District, Hon. Wm. H. Badgley, Judge; *sessions*, first Monday in April, July, and October.

COUNTY COURT.—*Sessions*, first Monday in January, May, and September.

PROBATE COURT.—*Sessions*, see *County Court*.

MEMBERS OF LEGISLATURE.—12th District.

SENATORS.—Hons. Leander Quint, Sonora, and Joseph M. Cavis, Columbia, 1864.

ASSEMBLYMEN.—Hons. T. N. Machin, Aurora; Frederick Lux, Peoria; and Nelson M. Orr, Columbia.

COUNTY OFFICERS.

<i>Office.</i>	<i>Name.</i>	<i>Residence.</i>	<i>Salary.</i>	<i>Term expires.</i>
County Judge,	J. A. Moultrie,	Aurora,	\$2,000	Jan. 1864.
District Attorney,	R. F. Phelps,	Aurora,	1,000	Mar. 1864.

<i>Office.</i>	<i>Name.</i>	<i>Residence.</i>	<i>Salary.</i>	<i>Term expires.</i>
County Clerk,	R. M. Wilson,	Aurora,	Fees,	Mar. 1864.
Assistant Clerk,	Wm. Do Kay,	Aurora,	—	—
Sheriff,	— Bailey,	Aurora,	Fees,	Mar. 1864.
Deputy Sheriff,	G. W. Bailey,	Aurora,	Fees,	Mar. 1864.
Treasurer,	William Feast,	Aurora,	Fees,	Mar. 1864.
Assessor,	John S. Ross,	Aurora,	Per dlem,	Mar. 1864.
Surveyor,	L. Tuttle,	Aurora,	Per cent.,	Mar. 1864.
Coroner,	H. W. Leech,	Aurora,	Fees,	Mar. 1864.
Supt. Schools,	C. A. Niles,	Aurora,	—	Mar. 1864.

SUPERVISORS.—E. J. Mathews and J. E. Patton.

#### JUSTICES.

<i>Township.</i>	<i>Justices of the Peace.</i>	<i>P. O. Address.</i>
No. 1. Aurora,	— — — and — — —,	—
No. 2. Mono,	— — — and — — —,	—
No. 3. Big Meadows,	— — — and — — —,	—

FINANCES.—February, 1862: total debt, \$9,534 65; receipts, last fiscal year, \$3,668.22; taxable property, \$1,074,874.

#### TOWNS.

AURORA—COUNTY SEAT.—(Esmeralda P. O.)—Postmaster, Daniel H. Pine; agent W. F. & Co., F. Garesché; *distance (via Placer-ville)* from Sacramento, 260 miles; from Stockton, 315 miles; from San Quentin, 415 miles. Population 1,500.

<i>Attorneys.</i>	<i>Physicians.</i>	<i>Books and Drugs.</i>
M. W. Boring,	J. F. Gilbert,	H. S. Sanders,
S. H. Chasc,	S. P. Lord,	A. A. Green,
Clinton H. Patchin,	B. S. Mason,	J. Geltzner.
William Paulding,	H. S. Sanders,	<i>General Merchandise.</i>
T. M. Pawling,	H. C. Sill.	A. M. Wingate,
R. E. Phelps,		Charles Keppler,
S. C. Richardson,	<i>Clergyman.</i>	Dreyfus & Cöblentz,
W. M. Sewell,	C. Yager, <i>Pres.</i>	Crocker & Co.
L. O. Stearns,		Fleishman & Kaufman,
C. Taylor,	<i>Assayers and Bankers.</i>	D. & N. Levy.
A. F. Tilden,	H. Harris & Co.	<i>Hardware.</i>
Wm. J. Wyatt.		Rhoads & Co.
		Mollineux & Co.

**BIG MEADOWS.**—No post office; 25 miles west of Aurora. Population 100.

**MONOVILLE.**—No post office; 25 miles southwest of Aurora. Population 300.

## 20. MONTEREY COUNTY.

The Salinas River, usually a moderate stream, one hundred and fifty yards across, expanded to a mile in width during the storm of January, 1862, and destroyed much property that was supposed to be above the reach of high water. Snow fell at Monterey, and in some parts of the county attained a depth of several inches.

### COURTS.

**DISTRICT COURT.**—Third Judicial District, Hon. Samuel Bell McKee, Judge; *sessions*, second Monday in April, August, and December.

**COUNTY COURT.**—*Sessions*, first Monday in February, April, June, August, October, and December.

**PROBATE COURT.**—*Sessions*, see *County Court*.

### MEMBERS OF LEGISLATURE.—6th District.

**SENATOR.**—Hon. George K. Porter, Santa Cruz.

**ASSEMBLYMAN.**—Hon. Manuel A. Castro, Natividad.

### COUNTY OFFICERS.

<i>Office.</i>	<i>Name.</i>	<i>Residence.</i>	<i>Salary.</i>	<i>Term expires.</i>
County Judge,	Wm. H. Rumsey,	Monterey,	\$1,200	Jan. 1864.
District Attorney,	Wm. E. Lovett,	San Juan,	600	Oct. 1863.
County Clerk,	George W. Bird,	Monterey,	800	Oct. 1863.
Assistant Clerk,	Thomas W. Day,	Monterey,	—	—
Sheriff,	Aaron Lyons,	Monterey,	Per ct.	Oct. 1863.
Under Sheriff,	James T. Gardner,	Monterey,	—	—
Treasurer,	Milton Little,	Monterey,	Per ct.	Oct. 1863.
Assessor,	Wm. V. McGarvey,	San Juan,	\$800	Oct. 1863.
Surveyor,	B. B. Barker,	San Juan,	Fees,	Oct. 1863.
Coroner,	J. D. Callaghan,	Monterey,	Fees,	Oct. 1863.
Pub. Adm'r,	Philip Fox,	—	Fees,	Oct. 1863.
Sup't Schools,	George W. Bird,	Monterey,	\$150	Oct. 1863.

SUPERVISORS.—1st District, F. A. McDougal, San Juan, October, 1865; 2d District, ———.

## JUSTICES.

Township.	Justices of the Peace.	P. O. Address.
Alisal,	Francis Watson and E. S. Wooley,	Natividad.
Monterey,	E. R. Clay and M. Loud,	Monterey.
Pajaro,	John Olinger and Charles Carter,	Watsonville.
San Antonio,	Henry Cocks and José Gomez,	San Antonio.
San Juan,	J. Birmingham and J. W. Whitney,	San Juan.

## TOWNS.

MONTEREY.—COUNTY SEAT.—Postmaster, Simpson Conover; agent W. F. & Co., Milton Little; *legal distance* from Sacramento, 245 miles; from Stockton, 245 miles; from San Quentin, 130 miles. Population 1,200.

Attorneys.	Physicians.	General Merchandise.
D. R. Ashley,	J. D. Callaghan,	Curtis & Conover,
B. F. Ankeny,	C. A. Canfield,	W. Laporte,
J. R. Beals,	Joseph Lively,	L. Pulaski & Co.,
D. S. Gregory & P. K. Woodside.	F. A. MacDougall,	J. Girardin,
Josiah Merritt,	Y. Olarte,	Milton Little,
John B. Phillips,	<i>Clergymen.</i>	H. Escolle,
William H. Rumsey.	Juan Comellas, R. C.	B. Goldman.
	W. Nims, M. E.	

NATIVIDAD.—Postmaster, James Stokes; 10 miles east of Monterey.

*General Merchandise.*—William S. Johnson.

SALINAS.—Postmaster, O. H. Bogart; 16 miles northeast of Monterey. Population 350.

*General Merchandise.*—W. C. Rickard, A. Trisconi.

SAN ANTONIO.—Postmaster, Francis Sylvester; 85 miles southeast of Monterey.

SAN JUAN.—Postmaster, Joseph Bowie; agent W. F. & Co., Thomas McDonald; 35 miles east of Monterey. Population 800.

Young Ladies' School, conducted by Sisters of Charity.

*Attorneys.*—George W. Crane, William E. Lovett.

## 21. NAPA COUNTY.

On the 28th of January, 1861, a branch of Napa River, with a current of five miles an hour, froze over so that cattle crossed on the ice. Several inches of snow fell in Napa valley.

The Suscol Rancho grant was passed upon in the United States Court in May, 1862, and rejected.

## COURTS.

DISTRICT COURT.—Seventh Judicial District, Hon. E. W. McKinstry, Judge; *sessions*, first Monday in February, June, and October.

COUNTY COURT.—*Sessions*, second Monday in March and July, and first Monday in November.

PROBATE COURT.—*Sessions*, third Monday in March and July, and second Monday in November.

## MEMBERS OF LEGISLATURE.—18th District.

SENATOR.—Hon. William Holden, Ukiah.


ASSEMBLYMAN.—Hon. Chancellor Hartson, Napa City.

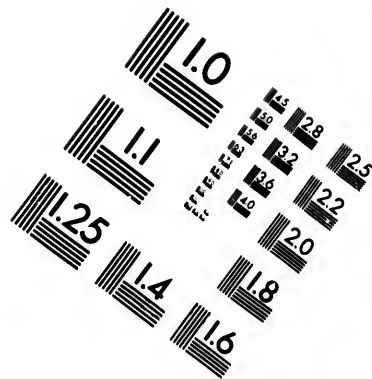
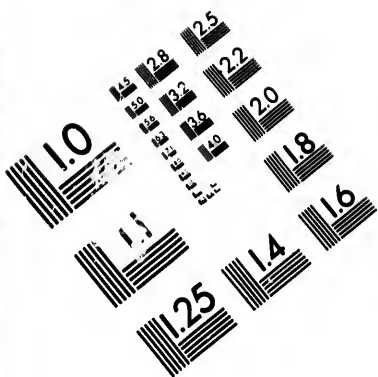
## COUNTY OFFICERS.

Office.	Name.	Residence.	Salary.	Term expires.
County Judge,	Pulaski Jacks,	Napa City,	\$2,000	Jan. 1864.
District Attorney,	G. W. Towle,	Napa City,	1,200	Mar. 1864.
County Clerk,	Robert Crouch,	Napa City,	Fees,	Mar. 1864.
Assistant Clerk,	J. C. Penwell,	Napa City,	—	—
Sheriff,	Charles H. Allen,	Napa City,	Fees,	Mar. 1864.
Under Sheriff,	J. H. Waterson,	Napa City,	—	—
Treasurer,	Geo. E. Goodman,	Napa City.	Fees,	Mar. 1864.
Assessor,	A. B. Walker,	Napa City,	Per d'm.	Mar. 1864.
Surveyor,	T. J. Dewoody,	Napa City	Fees,	Mar. 1864.
Coroner,	E. N. Boynton,	Napa City,	Fees,	Mar. 1864.
Public Admin'r,	Thomas Earl,	Napa City,	Fees,	Mar. 1864.
Supt. Schools,	A. Higbie,	St. Helena,	—	Oct. 1863.

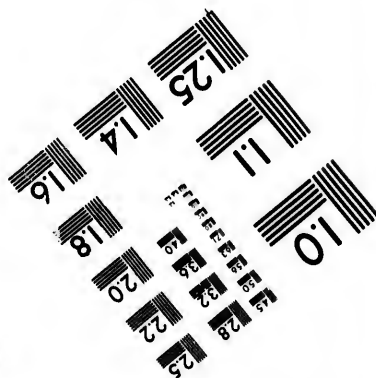
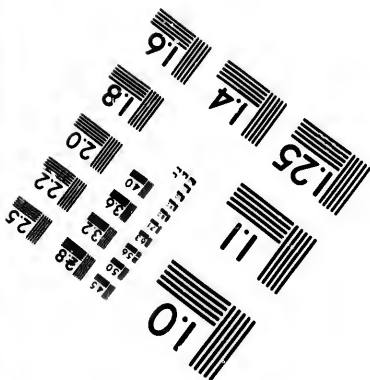
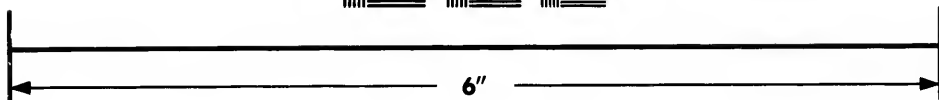

SUPERVISORS.—*Yount District*, Silas Ritchie, Yountsville, Oct., 1863; *Hot Spring District*, Peter Burtnett, St. Helena, Oct., 1864; *Napa District*, Thomas H. Thompson, Suscol, Oct., 1865.







**IMAGE EVALUATION  
TEST TARGET (MT-3)**



**Photographic  
Sciences  
Corporation**

23 WEST MAIN STREET  
WEBSTER, N.Y. 14590  
(716) 872-4503

15  
18  
20  
22  
25  
28  
32  
36  
40  
45  
50  
55  
60  
65  
70  
75  
80  
85  
90  
95  
100

10  
11  
12  
15  
18  
20  
22  
25  
28  
32  
36  
40  
45  
50  
55  
60  
65  
70  
75  
80  
85  
90  
95  
100

## JUSTICES.

<i>Township.</i>	<i>Justices of the Peace.</i>	<i>P. O. Address.</i>
Hot Springs,	W. A. Haskin and Henry Ousley,	St. Helena.
Napa,	A. A. Hunnewell and E. True,	Napa City.
Yount,	Stephen Mead and W. A. Childers,	Sebastopol.

FINANCES.—February, 1862: no county debt; receipts, last fiscal year, \$58,780.10; expenditures, same period, \$39,476.35; taxable property, \$2,849,396.

## TOWNS.

NAPA CITY—COUNTY SEAT.—Postmaster, J. G. Brayton; agent W. F. & Co., Charles E. Cloyes; *legal distance* from Sacramento, 60 miles; from Stockton, 100 miles; from San Quentin, 55 miles. Population, 1,200.

<i>Attorneys.</i>	<i>Physicians.</i>	<i>Bookseller.</i>
Calvin Edgerton,	E. N. Boynton,	Martin L. Haas.
Henry Edgerton,	M. K. Brownson,	<i>Drugs.</i>
H. A. Gaston,	D. K. Rule & C. C. Greene,	D. K. Rule & Co.
C. Hartson,	W. W. Stillwagon &	E. N. Boynton.
R. D. Hopkins,	— Downes,	<i>General Merchandise.</i>
Johnson Horrell,	W. H. Stanley, <i>Dent.</i> ,	Lumdin & Coghill,
George E. Montgomery,	<i>Clergymen.</i>	N. Lawrence & Co.
J. E. Pond,	P. Deyaert, <i>R. C.</i>	Easterly & Co.
T. P. Strong,	P. V. Veeder, <i>Pres.</i>	John Mudgitt & Co.
G. W. Towle,	P. L. Haynes, <i>M. E.</i>	N. Boukofaky & Co.
Thos. J. Tucker,	<i>Bankers.</i>	Jacob Gregg.
W. J. Walker,	James H. Goodman & Co.	<i>Hardware.</i>
W. C. Wallace & P. W.		Smith & Chesebro.
S. Rayle.		

## SCHOOLS.

Napa College, Professor Wm. Van Doren, A. M., *Principal.*

Napa Collegiate Institute, *Principal*, W. S. Turner, A. M.

Napa Ladies' Seminary, *Principal*, Mrs. C. Harris.

ALBANY.—(Knight's Valley.)—Postmaster, Elijah Brookshire; 32 miles north of Napa City. Population, 100.

*General Merchandise.*—J. Butterfield.

SEBASTOPOL.—Postmaster, B. W. Arnold; 9 miles north of Napa City. Population 100.

*General Merchandise.*—W. H. James & Co., B. W. Arnold.

ST. HELENA.—Postmaster, Jonathan Bell; 18 miles north of Napa City. Population 250.

<i>Attorney.</i>	<i>Clergyman.</i>	<i>General Merchandise.</i>
Ben. E. S. Ely.	C. H. Crawford, <i>Pres.</i>	William Hudson,
<i>Physicians.</i>	<i>Bookseller.</i>	Levell & Bro.
J. W. B. Reynolds,	Jesse G. Francis.	C. Terkildson.
D. S. Donaldson.		

## 22. NEVADA COUNTY.

A gale visited this county on the 15th and 16th of November, 1861. During its prevalence trees were uprooted, houses blown down, and valuable flumes destroyed.

The great flood of 1861-'2 wrought considerable damage to the quartz mining interests of Grass Valley. The mines were filled with water, and the mills ceased to run, throwing out of employment 1,500 miners. It was estimated that, while the storm continued, the daily loss accruing to Grass Valley amounted to \$10,000. Notwithstanding the great losses occasioned by the storm, the property valuation of the county, for the year ending June 30th, 1862, was half a million more than for the previous year—an evidence of the solid prosperity of the county.

A new wire suspension bridge has been constructed across Deer Creek, at Nevada City, at a cost of \$12,000. It is said to be the largest one in the state. The cables are 503 feet long, and the surface of the suspended roadway is 4,700 square feet.

### COURTS.

DISTRICT COURT.—Fourteenth Judicial District, Hon. Thomas H. McFarland, Judge; *sessions*, first Monday in February, April, June, August, October, and December.

COUNTY COURT.—*Sessions*, first Monday in January, May, and September.

PROBATE COURT.—*Sessions*, fourth Monday of each month.

## MEMBERS OF LEGISLATURE.—21st District.

SENATORS.—Hons. Joseph Kutz, North San Juan, and John C. Birdseye, Nevada.

ASSEMBLYMEN.—Hons. J. W. Rule, Grass Valley; Seth Martin, Little York; James Collins, Cherokee; William H. Sears, North San Juan.

## COUNTY OFFICERS.

Office.	Name.	Residence.	Salary.	Term expires.
County Judge,	A. C. Niles,	Nevada,	\$4,000	Jan. 1864.
District Attorney,	E. H. Gaylord,	Nevada,	2,500	Mar. 1864.
County Clerk,	R. H. Farquhar,	Nevada,	Fees,	Mar. 1864.
Assistant Clerk,	G. K. Farquhar,	Nevada.	—	—
Recorder,	John I. Sykes,	Nevada,	Fees,	Mar. 1864.
Sheriff,	N. W. Knowlton,	Nevada,	Fees,	Mar. 1864.
Deputy Sheriff,	A. W. Potter,	Nevada,	—	—
Treasurer,	E. G. Waite,	Nevada,	Fees,	Mar. 1864.
Assessor,	George B. McKee,	Eureka South,	Per diem,	Mar. 1864.
Tax Collector,	J. N. Turner,	Nevada,	Fees,	Mar. 1864.
Surveyor,	H. S. Bradley,	Nevada,	Fees,	Mar. 1864.
Coroner,	F. Hiller,	Nevada,	Fees,	Mar. 1864.
Public Admin'r,	W. W. Cozzen,	Little York,	Fees,	Mar. 1864.
Supt. Schools,	J. A. Chittenden,	Nevada,	\$1,000	Mar. 1864

SUPERVISORS.—1st District, Joseph Worrell, Nevada, 1865; 2d District, O. P. H. Sheets, Grass Valley, 1863; 3d District, P. E. Jeffrey, Moore's Flat, 1864.

## JUSTICES.

Township.	Justices of the Peace.	P. O. Address.
Bloomfield,	Wm. McDonald & D. P. Walters,	N. Bloomfield.
Bridgeport,	W. C. Holt and Jackson Roberts,	N. San Juan.
Eureka,	Ira Stanley and L. P. Fennery,	Moore's Flat.
Grass Valley,	L. R. Sowers and M. P. O'Conner,	Grass Valley.
Little York,	Jos. Gardener and R. McGoun,	Little York.
Nevada,	W. P. Harrington & E. W. Smith,	Nevada.
Rough & Ready,	A. A. Smith & L. B. Davenport,	Rough & Ready
Washington,	A. Root and J. Holbrook,	Omega.

FINANCES.—June 2, 1862: funded debt, \$10,000; taxable property in 1861, \$3,976,160.

TOWNS.

NEVADA CITY—COUNTY SEAT.—Postmaster, Edward F. Bean; agent W. F. & Co., A. D. Tower; agent Langton's Express, John Pattison; *legal distance* from Sacramento, 65 miles; from Stockton, 125 miles; from San Quentin, 195 miles. Population 3,500.

CITY OFFICERS.

*Trustees.*

C. W. Young, *President*.  
John Pattison, *Secretary*.  
Harvey Helm.  
James Monro.  
Jonathan Clark.

*Marshal*, William H. Davidson.  
*Assessor*, B. H. Collier.  
*Treasurer*, T. T. Davenport.

Terms of office expire in May, 1868.

Select School, W. E. F. Deal, A. B., *Principal*.

Nevada Library Association, Charles H. Horton, *Librarian*.

*Attorneys.*

John I. Caldwell,  
E. W. Craig,  
M. S. Deal,  
John Garber,  
Thomas P. Hawley,  
C. Wilson Hill,  
George S. Hupp,  
Niles Searls & A. C. Niles.  
*General Merchandise.*  
T. Ellard Beans,  
George A. Weaver & Co.  
T. T. Davenport & Co.  
Baker & Wymore.  
Robert Finnie.  
*Assayer.*  
James J. Ott.

*Books.*

George W. Welch,  
A. P. Church & Co.

*Physicians.*

F. Hiller,  
Harvey Hunt,  
Robert M. Hunt,  
G. E. Meek,  
Frederick Pine,  
A. Trautmann,  
W. W. Wixom,  
A. Chapman,  
Wm. Kent, *Dentist*.  
O. Pond, *Dentist*.  
*Clergymen.*  
Benj. Brierley, *Bapt.*  
Hiram Cummings, *Cong.*  
D. Ellis Willes, *Epis.*  
F. J. Dalton, *R. C.*  
J. B. Hill, *M. E.*

*Bankers.*

J. C. Birdseye & Co.,  
George W. Kidd,  
H. Mackle & Co.

*Drugs.*

E. F. Spence,  
Wm. Kent,  
Bates & McCormick,  
Spence & Wick.

*Dry Goods.*

Chinn & Colby,  
Jacob Rosenthal,  
Isaac Horwitz,  
S. Horwitz & Co.

*Hardware.*

W. H. Crawford & Co.,  
B. F. Stokes,  
George Kenney,  
George E. Turner.

**ALPHA.**—Postmaster, J. A. Williams ; 18 miles east of Nevada City.

**EUREKA SOUTH.**—(Post-office at Moore's Flat.)—25 miles north-east of Nevada City. Population 100.

*General Merchandise.*—J. H. Young & Co., P. Bohanan.

**FRENCH CORRAL.**—Postmaster, Lovell White ; agents Langton's Express, Derby & Bass ; 12 miles north of Nevada City. Population 250.

*Physicians.*—Louis Collean, R. A. Barney.

*General Merchandise.*—Derby & Bass, D. J. Woods & Co.

**GRASS VALLEY.**—Postmaster, Martin S. Norton ; agent W. F. & Co., John C. Dorsey ; 4 miles south of Nevada City. Population 3,000.

Grass Valley Seminary, M. V. Compton, *Principal.*

Grass Valley Institute, R. Cash, A. B., *Principal.*

*Attorneys.*

E. S. Chipman,  
A. B. Dibble & James  
K. Byrne,  
M. P. O'Conner,  
F. J. Dunn,  
E. W. Roberts & E.  
W. Maslin,  
Louis R. Sowers,  
G. L. Waters.

*Clergymen.*

Walter Freer, *Cong.*  
T. J. Dalton, *R. C.*  
E. A. Hazen, *M. E.*

*Physicians.*

J. P. Blanks,  
C. D. Cleveland,  
Wm. McCormick,  
David Shoemaker,  
G. G. Tyrell,  
T. Walton,  
E. Fellers, *Dent.*

*Bankers.*

A. Delano,  
T. Findley.

*Hardware.*

McLaughlin & Root,  
Thomas Lloyd,  
Soule & Fisher.

*Booksellers.*

Wm. Loutzenheiser,  
J. P. Blanks & Co.,  
Wm. K. Spencer.  
*General Merchandise.*  
Thomas Findley,  
H. Silvester,  
Johnston & Co.  
J. Newman & Co.  
J. Cohn & Bro.  
P. J. Brogan.  
J. Sanders.

Abraham Salaman.

**INDIAN SPRINGS.**—Postmaster, H. L. Hatch ; 10 miles south of Nevada City.

**LITTLE YORK.**—Postmaster, W. W. Cozzens ; 12 miles southeast of Nevada City.



**MOORE'S FLAT.**—Postmaster and agent Langton's Express, A. V. Leonard; 20 miles northeast of Nevada City. Population 500.

**MOUNTAIN WELLS.**—Postmaster, Jacob Vanderlith.

**NORTH BLOOMFIELD.**—Postmaster, A. Jacobs; 12 miles northeast of Nevada City. Population 450.

<i>Physician.</i>	<i>Books and Gen. Merchandise.</i>	<i>Groceries.</i>
D. P. Walter.	C. J. Faulstick.	Petlgrew & Co.,
<i>Banker.</i>		C. & J. Nash.
F. Schaaf.		

**NORTH COLUMBIA.**—Postmaster, Levi Ayres; 8 miles north of Nevada City.

**NORTH SAN JUAN.**—Postmaster, George D. Dornin; agent Langton's Express, James A. Seely; 12 miles northwest of Nevada City. Population 1,500.

<i>Attorneys.</i>	<i>Clergyman.</i>	<i>General Merchandise.</i>
Joseph Kutz,	G. R. Baker, <i>M. E.</i>	G. Levy,
O. P. Stidger.	<i>Books and Drugs.</i>	Ralph Reamer,
	Franchere & Butler.	Block & Furth.

**OMEGA.**—Postmaster, A. C. Herniken; 20 miles east of Nevada City. Population 300.

<i>Attorneys.</i>	<i>Physicians.</i>	<i>General Merchandise.</i>
William H. Brazee,	J. Noble,	J. Hinds,
W. H. C. Cloud.	D. C. Temple.	A. Summerfield.

**PATTERSON.**—(Known as Cherokee.)—Postmaster, John Sulcer; 12 miles northwest of Nevada City. Population 600.

<i>Bankers.</i>	<i>Bookseller.</i>	<i>General Merchandise.</i>
H. Levy,	M. W. Martin.	Henry Morgan,
B. Levison.		M. W. Martin,
		J. B. Murphy.

**RED DOG.**—Postmaster, William Heydlauf; agent Langton's Express, William Green; 9 miles from Nevada City.

*Books and Drugs.*—Combs & McGoun.

*General Merchandise.*—Bourke & Cook.

**ROUGH AND READY.**—Postmaster, L. A. Walling; agent W. F. & Co., A. L. Slack; 8 miles southwest of Nevada City. Population 300.

**SWEETLAND.**—Postmaster, William Menner; agent Langton's Express, C. W. Dannals; 8 miles northwest of Nevada City. Population 200.

*General Merchandise.*—Dannals & Menner, B. & F. Wood.

### 23. PLACER COUNTY.

The Sacramento, Placer, and Nevada Railroad is completed to within six miles of Auburn, being the entire first division of the road.

#### COURTS.

**DISTRICT COURT.**—Eleventh Judicial District, Hon. Benjamin F. Myers, Judge; *sessions*, second Monday in January, April, and July, and third Monday in October.

**COUNTY COURT.**—*Sessions*, fourth Monday in January and May, and second Monday in September.

**PROBATE COURT.**—*Sessions*, fourth Monday in each month.

#### MEMBERS OF LEGISLATURE.—20th District.

**SENATORS.**—Hons. W. D. Harriman, Dutch Flat, and Felix B. Higgins, Auburn.

**ASSEMBLYMEN.**—Hons. Charles C. Dudley, Iowa Hill; John Yule, Forest Hill; N. W. Blanchard, Dutch Flat.

#### COUNTY OFFICERS.

<i>Office.</i>	<i>Name.</i>	<i>Residence.</i>	<i>Salary.</i>	<i>Term expires.</i>
County Judge,	H. Fellows,	Dutch Flat,	\$2,500	Jan. 1864.
District Attorney,	Jo. Hamilton,	Auburn,	2,500	Jan. 1865.
County Clerk,	Wm. Cory,	Mich. Bluff,	3,500	Jan. 1865.
Recorder,	W. H. Patton,	Iowa Hill,	4,000	Jan. 1865.
Sheriff,	Henry Gooding,	Forest Hill,	Fees,	Jan. 1865.
Treasurer,	E. M. Banvard,	Auburn,	Per cent.	Jan. 1865.
Surveyor,	A. N. Davidson,	Forest Hill,	Fees,	Jan. 1865.
Coroner,	Francis O'Neil,	Poverty Bar,	Fees,	Jan. 1865.
Public Administrator,	Charles T. Palmer,	Auburn,	Fees,	Jan. 1865.
Superintendent Schools,	A. H. Goodrich,	Auburn,	\$1,000	Jan. 1864.

SUPERVISORS.—*1st District*, James R. Rodgers, Auburn, October, 1864. *2d District*, Michael Fannon, Forest Hill, October, 1863. *3d District*, D. W. Madden, Dutch Flat, 1865.

## ASSESSORS AND COLLECTORS.

<i>Assessors.</i>	<i>Residence.</i>	<i>Collectors.</i>	<i>P. O. Address.</i>
1. J. B. Pratt,	Doughton's Bar.	1. G. L. Grilley,	Doughton's Bar.
2. J. Barmore,	Virginia.	2. Daniel Choate,	Ophir.
3. S. M. Stephens,	Auburn.	3. John Connor,	Auburn.
4. W. A. Hines,	Illinoistown.	4. C. M. Kopp,	Dutch Flat.
5. Thos. Dodd,	Todd's Valley.	5. J. L. Sanborn,	Yankee Jims.
6. W. K. Diltz,	Mich. Bluff.	6. J. D. McCormick,	Stony Bar.
7. V. F. Field,	Iowa Hill.	7. J. R. Brown,	Wisconsin Hill.
8. J. M. Bardwell,	Fork's House.	8. J. B. Cornett,	Fork's House.
9. C. W. Humphreys,	Placer.	9. John White,	Placer.
10. John Bristow,	Lincoln.	10. John Barnes,	Lincoln.

## JUSTICES OF THE PEACE.

<i>Justices.</i>	<i>Residence.</i>	<i>Justices.</i>	<i>Residence.</i>
1. H. E. French,	Doughton's Bar.	6. H. L. Pease,	Stony Bar.
1. Al. A. Shellhouse,	Dry Creek.	6. S. R. Case,	Mich. Bluff.
2. S. Reno,	Ophir.	7. John B. Currier,	Iowa Hill.
2. J. L. Adams,	Gold Hill.	7. O. H. Young,	Wisconsin Hill.
3. T. A. Rice,	Rattlesnake.	8. E. H. Snyder,	Fork's House.
3. Wm. Sexton,	Auburn.	8. G. Kuder,	Blacksmith Flat.
4. Jonathan Brown,	Illinoistown.	9. B. F. Smith,	Placer.
4. E. B. Boust,	Dutch Flat.	9. D. W. Slevin,	Sewart Flat.
5. S. M. Jamison,	Yankee Jims.	10. J. Beck,	Gold Hill.
5. A. B. Scott,	Forest Hill.	10. Henry W. Star,	Lincoln.

FINANCES.—May, 1862: cash on hand, \$29,089.50. This county has no debt.

## TOWNS.

AUBURN—COUNTY SEAT.—Postmaster, Albert N. Gamble; agents W. F. & Co., Hall & Allen; *legal distance* from Sacramento,

35 miles; from Stockton, 80 miles; from San Quentin, 165 miles.  
Population 1,200.

## CORPORATION OF AUBURN.

*Trustees.*

Tabb Mitchell, *President.* William E. Miller.  
John R. Gwynn. C. J. Hillyer.  
William Osburn.

*Clerk,* William Sexton. *Treasurer,* J. L. Brown.

*Marshal,* John C. Boggs.

Term of office expires April, 1863.

FINANCES.—Bonds issued to S. P. & N. R. R., \$50,000, bearing 8 per cent.; annual receipts, \$8,000; expenditures, \$8,000; taxable property, \$330,000.

*Attorneys.*

Geo. L. Anderson,  
James Anderson.  
James E. Hale &  
Horace Smith,  
Jo. Hamilton & Thos.  
H. Williams,  
Hiram R. Hawkins,  
A. S. Higgins & F. B.  
Higgins,  
M. E. Mills,  
Benj. F. Myers,  
R. C. Poland,  
Chas. A. Tuttle & C. J.  
Hillyer,  
E. H. Vandecar,  
S. K. Welch.

*Physicians.*

W. S. Brownson,  
— Holmes,  
Henry Hubbard,  
Joshua Marks,  
S. P. Thomas.  
*Dentists.*  
J. N. Myers & T. J.  
Holden,  
*Clergymen.*  
Father Gallagher, *R. C.*  
D. Tuthill, *M. E.*

*Bankers and Assayers.*

Hall & Allen.  
*Bookseller.*  
Albert N. Gamble.

*Drugs.*

Max Webber,  
Henson Hazell.  
*Dry Goods.*  
D. W. Lubeck,  
Wm. K. Parkinson.  
*General Merchandise.*  
Geo. Wilment,  
Henry Stone,  
Robert Gordon,  
Isaac B. Leach,  
Stephens & Maguire.  
Richard Saunders,  
John R. Gwynne.  
*Hardware.*  
J. M. Van Mater,  
Harwood & Cross.

AUBURN STATION—Terminus of R. R.; 6 miles from Auburn;  
agent W. F. & Co., D. A. Rice.

DAMASCUS.—Postmaster, Thomas Moreland; 43 miles easterly  
from Auburn.

DUTCH FLAT.—Postmaster, C. B. Plummer; agents W. F. & Co.,

Hall & Allen; 32 miles northeast of Auburn. Population 1,800.

Public Grammar School, A. H. McDonald, *Principal*.

<i>Attorneys.</i>	<i>Physicians.</i>	<i>General Merchandise.</i>
E. Aubury,	M. S. Eldridge,	J. H. Willitts & Co.
C. J. Brown.	H. W. Nelson,	L. Arnstein,
	D. W. Strong,	H. C. Harvey & Co.
<i>Clergyman.</i>	W. C. Jones.	Wm. H. Hillhouse,
J. H. Maddux, <i>M. E.</i>	<i>Books.</i>	L. G. Blals,
	Gross, Plummer & Boke.	J. E. Lynde & Co.
	<i>Assayers and Bankers.</i>	L. Cohen & Co.
	Hall & Allen,	
	W. & P. Nicholls.	

FOREST HILL.—Postmaster, Russell Parkhurst; agent W. F. & Co., Geo. G. Webster; 23 miles easterly of Auburn. Population 1,000.

CORPORATION OF FOREST HILL.

*Trustees.*

William Forrest. A. J. Angel. Samuel Young.  
J. W. Craig. M. Phelan.

*Recorder*, Philip Lynch. *Treasurer*, Geo. G. Webster.

Term of office expires May, 1863.

<i>Attorneys.</i>	<i>Physicians.</i>	<i>General Merchandise.</i>
H. Fitz Simmons,	B. P. Fagan,	Hardy & Garrison,
Philip Lynch.	Russell Parkhurst,	J. C. Scott,
<i>Booksellers.</i>	— Spencer,	Fett & Co.
Samuel Young,	— Valler.	Schmitt & Dierck.
Krause & Levin.		Prescott & Bro.

GRIZZLY BEAR.—Postmaster, E. D. C. Foskett; 10 miles northeast of Auburn.

ILLINOISTOWN.—Postmaster, B. Brickell; agents W. F. & Co., Egbert & Co.; 18 miles northeast of Auburn. Population 300.

*General Merchandise.*—Egbert & Co.

IOWA HILL.—Postmaster and agent W. F. & Co., Samuel N. Calvin; 28 miles northeast of Auburn. Population 800.

*Attorneys.*  
L. B. Arnold,  
P. H. Sibley.

*Physician.*  
O. H. Petteson.  
*Clergyman.*  
James Rogers, *M. E.*

*General Merchandise.*  
Hall & Lyon,  
I. B. Smith.

LINCOLN.—Postmaster, John Barnes; agent W. F. & Co., John Ziegenbien; 14 miles west of Auburn. Population 500.

*Attorney.*—James P. Damerson.

*General Merchandise.*—John Ziegenbien, D. Eisner & Co.

LISBON.—Postmaster, Geo. W. Applegate; 14 miles northeast of Auburn.

LONE STAR.—Postmaster, William H. Orr; 6 miles north of Auburn.

MICHIGAN BLUFF.—Postmaster, Frederick S. Washeim; agent W. F. & Co., E. Tyler; 30 miles easterly of Auburn. Population 800.

*Attorney.*  
W. H. Bullock.

*Clergyman.*  
J. Maclay, *M. E.*

*General Merchandise.*  
W. N. Leet,  
Levin & Hefter.

NEILLSBURG.—Postmaster, A. C. Neill; 6 miles northeast of Auburn.

OPHIRVILLE.—Postmaster, Daniel Choate; 3 miles west of Auburn.

*Clergyman.*—J. W. Burton, *M. E.*

*General Merchandise.*—Daniel Choate.

PLACER.—(Pinegrove.)—Postmaster, W. D. Perkins; 9 miles southwest of Auburn.

*General Merchandise.*—Smith & Hubbell.

RATTLESNAKE BAR.—Postmaster, D. S. Beach; 6 miles south of Auburn. Population 150.

*General Merchandise.*—David Cooper, C. M. Silvia, Kohn & Beck.

ROME.—Postmaster, O. S. Colgrove.

SECRET RAVINE.—Postmaster, John S. Agan ; 7 miles southwest of Auburn.

TODD'S VALLEY.—Postmaster, John M. Miner ; agents W. F. & Co., Hall & Allen ; 20 miles easterly of Auburn. Population 350.

<i>Attorneys.</i>	<i>Physician.</i>	<i>General Merchandise.</i>
W. H. Blank,	J. H. Trask.	A. A. Pond & Co.
Frank Miner.	<i>Books.</i>	A. R. Read,
	John Hartly.	L. Worsbury & Bro.

VIRGINIA and GOLD HILL.—Postmaster, J. L. Adams ; 7 miles west of Auburn ; agent W. F. & Co., J. A. Hill. Population 500.

*Physician.*—J. A. Bond.

*Banker.*—J. A. Hill.

*General Merchandise.*—Thatcher Ross, Crocker & Young, Mandell & Co., Everts & McGinness.

WISCONSIN HILL.—No post office ; 34 miles northeast of Auburn. Population 400.

*Physician.*— — Winchester.

*General Merchandise.*—J. R. Browne & Co., Schmitt & Co.

YANKEE JIMS.—Postmaster, William Duck ; agent W. F. & Co., R. O. Craven ; 22 miles northeast of Auburn. Population 300.

*Bookseller.*—S. M. Jamison.

*General Merchandise.*—Manning & Duck, C. Copenhagen, R. O. Craven.

#### 24. PLUMAS COUNTY.

The construction of the Red Bluff wagon road has developed a new and practical route through this county, *via* Noble's Pass and Honey Lake to the Humboldt River mining region. By this route the mines are brought within 175 miles of navigation, making the cost of transportation materially less than by the rival routes of Henness Pass or Placerville.

Important discoveries in gold, silver, and copper have been made in this county during the past year.

## COURTS.

DISTRICT COURT.—Seventeenth Judicial District, Hon. L. E. Pratt, Judge. *Sessions*, second Monday in January, April, July, and Oct.

COUNTY COURT.—*Sessions*, first Monday in January, May, and September.

PROBATE COURT.—*Sessions*, fourth Monday in each month.

## MEMBERS OF LEGISLATURE.—24th District.

SENATOR.—Hon. T. B. Shannon, Meadow Valley.

ASSEMBLYMAN.—Hon. Mat Howell, Eureka Mills.

## COUNTY OFFICERS.

<i>Office.</i>	<i>Name.</i>	<i>Residence.</i>	<i>Salary.</i>	<i>Term Expires.</i>
County Judge,	E. T. Hogan,	Quincy,	\$2,000,	Jan. 1864.
District Attorney,	P. O. Hundley,	Quincy,	1,000,	Mar. 1864.
County Clerk,	W. N. De Haven,	Quincy,	Fees,	Mar. 1864.
Assistant Clerk,	J. D. Goodwin,	Quincy,	—	—
Sheriff,	E. H. Pierce,	Quincy,	Fees,	Mar. 1864.
Under Sheriff,	L. C. Charles,	Quincy,	—	—
Deputy Sheriff,	J. D. Byers,	—	—	—
Deputy Sheriff,	W. W. Kellogg,	—	—	—
Treasurer,	S. J. Clark,	Quincy,	Fees,	Mar. 1864.
Assessor,	W. W. Kellogg,	Smith's Bar,	Fees,	Mar. 1864.
Surveyor,	H. R. Nichols,	Susanville,	Fees,	Oct. 1863.
Public Administrator,	George Martin,	Quincy,	Fees,	Oct. 1863.
Coroner,	L. F. Cate,	Quincy,	Fees,	Oct. 1863.
Superintendent Schools,	A. Titus,	Quincy,	\$1,50,	Oct. 1863.

SUPERVISORS.—1st District, E. A. White, Nelson Point, 1865; 2d District, J. H. Yeats, Quincy, 1863; 3d District, Andrew Miller, Humbug Valley, 1864.

## JUSTICES.

<i>Township.</i>	<i>Justices of the Peace.</i>	<i>P. O. Address.</i>
Honey Lake,	F. Sheldon and W. J. Young,	Susanville.
Indian Valley,	J. J. L. Peel and A. F. Blood,	Taylor's Ranch.
Mineral,	H. Brown and D. W. Hambley,	Spanish Ranch.
Plumas,	A. P. Moore and A. O. Davis,	Quincy.
Quartz,	George E. Hale and J. P. Hills,	Jamison City.
Quincy,	A. P. Moore and A. O. Davis,	—



<i>Township.</i>	<i>Justices of the Peace.</i>	<i>P. O. Address.</i>
Rich Bar,	A. Bolger and ——— ———	Rich Bar.
Seneca,	———— and Nathan Pierce,	Rush Creek.
Washington,	———— and Jackson Urie,	Richmond.

FINANCES.—February, 1862: floating debt, \$27,200; receipts, last fiscal year, \$13,500; expenditures, same period, \$12,000; taxable property, \$80,000.

TOWNS.

QUINCY—COUNTY SEAT.—Postmaster, John Moore; agent Feather River Express, Charles T. Kaulback; *legal distance* from Sacramento, 145 miles; from Stockton, 190 miles; from San Quentin, 275 miles. Population 500.

<i>Attorneys.</i>	<i>Physicians.</i>	<i>General Merchandise.</i>
J. R. Buckbee,	L. F. Cato,	M. S. Aschheim & Co.
Tom Cox,	J. S. Vaughan.	C. T. Kaulbach,
John D. Goodwin,		O'Toole & Miller.
E. T. Hogan,	<i>Books and Drugs.</i>	
P. O. Hundley.	W. K. Logan.	

BUCK'S RANCH.—Postmaster and agent Feather River Express, William Wagner; 16 miles west of Quincy.

*General Merchandise.*—Clark, Shannon & Co.

LONGVILLE.—Postmaster, Adam Miller.

ONION VALLEY.—Postmaster, Henry W. McGee; 17 miles south of Quincy.

*General Merchandise.*—John B. McGee.

SPANISH RANCH.—Postmaster, I. J. Harvey; agent Feather River Express, R. Thompson; 6 miles west of Quincy.

SUSANVILLE.—No post office; 45 miles east of Quincy.

TAYLOR'S RANCH.—Postmaster and agent Feather River Express Job T. Taylor; 12 miles northeast of Quincy. Population 100.

<i>Physicians.</i>	<i>Books.</i>	<i>General Merchandise.</i>
James Christian,	E. D. Hosselkus.	M. S. Aschheim & Co.
Ambrose Edne.		A. F. Blood.

## 25. SACRAMENTO COUNTY.

The great floods of 1861-'62 were peculiarly disastrous to the capital of the State. The swollen current of the American River burst through the levees of Sacramento City, and submerged the whole town to a depth of from two to eighteen feet. The water not only entered the lower stories of all the dwellings, but in many cases invaded the second, and in the southern part of the city small houses were lifted from their foundations, and overturned or floated off by the tide. The business streets were transformed into Venetian canals, and row-boats and sailing craft were substituted for land vehicles. At one time the steamer *Gem*, attempting to ascend the American River, was drawn through the crevasse, and lodged in an orchard one hundred rods from the river. It is impossible to estimate with precision the damage which the city sustained through the flood. It probably did not fall short of \$2,000,000. But the city has the recuperative power to recover from the blow. She has already built a substantial bulkhead, impervious to future floods, and she will continue to be the leading commercial city of the interior.

Two educational conventions, three political conventions, and the State Agricultural Fair were held at Sacramento in the year 1862.

## COURTS.

DISTRICT COURT.—Sixth Judicial District, Hon. John H. McKune, Judge. *Sessions*, first Monday in February, April, June, August, October, and December.

COUNTY COURT.—*Sessions*, first Monday in January, April, July, and October.

PROBATE COURT.—*Sessions*, fourth Monday in each month.

## MEMBERS OF LEGISLATURE.—16TH DISTRICT.

SENATORS.—Hons. A. B. Nixon and Newton Booth, both of Sacramento City.

ASSEMBLYMEN.—Hons. William H. Barton, Amos Adams, Morris M. Estee, and J. H. Warwick, of Sacramento, and C. Duncombe, of Folsom.

## COUNTY OFFICERS.

<i>Office.</i>	<i>Name.</i>	<i>Residence.</i>	<i>Salary.</i>	<i>Term expires.</i>
County Judge,	R. C. Clark,	Sacramento,	\$3,000,	Jan. 1864.
District Attorney,	W. W. Upton,	Sacramento,	2,500,	Mar. 1864.
County Clerk,	Jared Irwin,	Sacramento,	3,000,	Mar. 1864.
Deputy Clerk,	Thomas K. Monk, [ <i>Dist. Court</i> ],		1,800,	—
Deputy Clerk,	John S. Barrett, [ <i>Co. Court</i> ],		1,800,	—
Sheriff,	B. N. Bugbey,	Folsom,	4,000,	Mar. 1864.
Under Sheriff,	William M. Hoag,	Sacramento,	1,800,	—
Deputy Sheriff,	S. W. Griffith, [ <i>Dist. Court</i> ],		1,500,	—
Deputy Sheriff,	James Lansing, [ <i>Co. Court</i> ],		1,500,	—
Treasurer,	Charles L. Bird,	Sacramento,	3,000,	Mar. 1864.
Deputy Treasurer,	Benjamin Peart,	Sacramento,	—	—
Assessor,	E. Black Ryan,	Sacramento,	2,000,	Mar. 1864.
Deputy Assessor,	James Maddux,	Sacramento,	Per diem,	—
Surveyor,	G. W. Colby,	Sacramento,	Fees,	Mar. 1864
Coroner,	J. W. Reeve,	Sacramento,	Fees,	Mar. 1864
Public Administrator,	F. C. Macomber,	Mormon Island,	Fees,	Mar. 1864.
Superintendent Schools,	F. W. Hatch, M. D.,	Sacramento,	\$1,000,	Mar. 1864.

## BOARD OF SUPERVISORS.

*President*, WILLIAM SHATTUCK.

1st District,	E. Granger.	5th District,	J. L. Graves.
2d District,	N. L. Drew.	6th District,	J. Dickerson.
3d District,	Thomas Ross.	7th District,	N. Williams.
4th District,	S. Hite,	8th District,	John Hall.

## JUSTICES.

<i>Township.</i>	<i>Justices of the Peace.</i>	<i>P. O. Address.</i>
Alabama,	D. C. Blair and J. J. Bates.	—
American,	George Cone and — Cummings.	—
Brighton,	T. B. Fitch and Thomas C. Perkins.	—
Centre,	William A. Thomas and A. Hite.	—
Cosumnes,	Manly Eames and A. J. Rump,	Michigan Bar.

<i>Township.</i>	<i>Justices of the Peace.</i>	<i>P. O. Address.</i>
Dry Creek,	M. Randleman and H. A. Harrville.	_____
Franklin,	Lyman Allen and Lysander Walker.	_____
Georgiana,	E. P. Brubaker and S. C. Tyler,	Walnut Grove.
Granite,	Gilbert M. Cole and Hartford Anderson,	Folsom.
Lee,	G. R. Kelly and William R. Grimshaw.	_____
Mississippi,	E. Stockton and W. W. Latham.	_____
Natoma,	Thomas Stephenson and _____	_____
Sacramento,	J. Coggan, G. Haines, & Prescott Robinson,	_____
San Joaquin,	Martin Dart and Z. B. Bartholomew.	_____
Sutter,	W. W. Crouse and S. D. Karkuff.	_____

FINANCES.—September 1, 1862: funded debt, 1859, \$445,000; county bonds and warrants, \$30,788 75; audited accounts, \$120,238.77; claims not audited, \$9,585 95; total debt, \$606,113.47; receipts during the previous quarter, \$32,950.38; disbursements same period, \$28,149.87; taxable property in 1861, \$12,076,003.

#### TOWNS.

SACRAMENTO CITY—COUNTY SEAT and STATE CAPITAL.—Postmaster, George Rowland; agent W. F. & Co., J. H. Latham; 117 miles from San Francisco; *legal distance* from Stockton, 45 miles; from San Quentin, 130 miles. Population, 14,000.

Police Judge, S. Solon Holl.

FINANCES.—September 1, 1862: old debt, funded and unfunded, \$1,546,431 57; audited accounts, \$119,819 32; accounts not audited, \$7,452 40; total, \$1,673,703 29; receipts during the previous quarter, \$27,970 69; disbursements same period, \$21,601 66.

#### *Public Schools.*

High School,	J. W. Anderson,	<i>Principal.</i>
Grammar School No. 1,	M. L. Templeton,	<i>Principal.</i>
Grammar School No. 2,	Miss M. A. Stincen,	<i>Principal.</i>
Intermediate School No. 1.	_____	_____
Intermediate School No. 2.	_____	_____

There are, in addition, six Primary Schools and one Mixed School.

*Private Schools.*

Sacramento Classical School,	W. W. Faris,	<i>Principal.</i>
School for Young Ladies,	Rev. Dr. Phelps,	<i>Principal.</i>

*Attorneys-at-law.*

Abbott, C. E.	Goods, J. C.	Monson, A. C.
Beatty, H. O. & W. H.	Griffith, Humphrey.	Montgomery, George E.
Bigler, John.	Harmon, J. B. &	Moore, George R.
Coffroth, J. W.	Hartley, H. H.	Muller, J.
Spaulding, G. W.	Harrison, H. C. &	Ralston, J. R.
Brown, I. S.	Estee, M. M.	Raylve, P. W. S.
Cadwallader, George.	Haycock, George B.	Reed, T.
Clark, R. C.	Heacock, E. H.	Robinson, Tod.
Conger, Thomas.	Heard, J.	Sanders, Lewis, Jr.
Counts, J. P.	Hereford, A. P.	Stewart, J. H.
Crocker, E. B.	Hereford, Frank, &	Sunderland, Thomas.
Cross, Samuel.	Willams, Thomas H.	Taylor, F. F.
Curtis, N. G.	Hernance, L.	Taylor, L. S.
Dunlap, P.	Hill, C. A.	Thomas, D. J.
Edwards, P. L.	Holl, S. Solon.	Underwood, I. W.
English, James L.	Hyer, J. G.	Upton, W. W.
Fellows, H. H.	Ines, W. E.	Virgin, Dan. W.
Ferguson, R. D.	Jenks, C. C.	Walker, J. W.
Foster, C. J.	Marshall, I. B.	Weeks, W. H. &
Gardner, Charles.	McConnell, F.	Tilden, M. C.
Gass, J. H.	Meeks, W.	Welty, D. W.
Gilmer, F. W.	Mills, J. J.	Winans, J. W.

*Physicians.*

Affleck, T. B.	Cunningham, J. S.	Logan, T. M.
Bittancourt, J. M.	Dulin, J. R.	Marx, C. J.
Blake, J.	Ellis, R. B.	McRea, W. C.
Boyce, J. R.	Fourcand, V. J.	Montgomery, J. F.
Bradford, C. H.	Frey, J. M.	Morgan, G. G.
Brown, B. B.	Hall, T. J.	Morse, J. F.
Brown, D. P.	Hall, Thomas.	Mouser, S. M.
Brown, F. B. C.	Harkness, W. II.	Nixon, A. B.
Burns, J. A.	Hatch, F. W.	Oatman, I. E.
Carpenter, W. W.	Hazard, A. A.	Physant, J.
Clapp, H. C.	Houghton, H.	Pearis, R. A.
Crane, S. S.	Kriesler, O.	Pierson, B. H.

Phelan, J. G.  
Powell, Joseph.  
Shaug, C. W.  
Simmons, G. L.  
Steel, W.

Stephenson, W. H. C.  
Stillman, J. D. B.  
Sullivan, C.  
Taylor, G.  
Thomas, S. P.

Tozer, C. H.  
Underwood, N. I.  
Weed, G. A.  
Whitmore, D. W.

*Clergymen.*

Frederick Charlton, *Bap.*  
N. Gallagher, *R. C.*  
William H. Hill, *Epis.*  
J. Phelps, *Pres.*  
J. T. Peck, *M. E.*  
W. S. Urmy, *M. E.*

*Assayers.*

H. Harris & Co.,  
Waters & Co.

*Books.*

Leonard & Seaman,  
James Bithell,  
A. Coolot,  
Hossack & Crawford.

*Bankers.*

B. F. Hastings & Co.,  
D. O. Mills & Co.

*Drugs.*

R. H. McDonald & Co.,  
Gates Brothers,  
J. L. Polhemus,  
H. C. Kirk.

*Hardware.*

Hooker & Co.,  
Huntington & Hopkins,  
Keely, Mott & Co.,  
Massol, Merwin & Co.,  
Lord, Holbrook & Co.

*Dry Goods.*

Charles Crocker,  
Godchaux Brothers,  
O'Connell, Ryan & Co.,  
Hardy & Hall.

*Groceries.*

Sneath & Arnold,  
Hull & Lohman,  
Kloppenstine & Co.,  
Booth & Co.,  
J. P. Linton.

*Jewelry.*

Floberg & Conrad,  
Samuel Jelly.

*Dentists.*

F. A. Park,  
Thomas & Anderson.

**COSUMNES.**—Postmaster, William D. Wilson.

**FOLSOM.**—Postmaster, William H. Dresser; agent W. F. & Co.,  
C. T. H. Palmer; 22 miles northeast of Sacramento. Population  
1,800.

Folsom Institute, Rev. T. A. Hyland, *Principal.*

*Attorneys.*

A. P. Catlin,  
Gilbert M. Cole,  
C. J. W. French,  
H. B. Meredith,  
S. F. Mumford.

*Physicians.*

S. T. Buck,  
A. C. Donaldson,  
W. S. Kendall,  
— Lyon,  
— Rutherford,  
— Bates, *Dentist.*

*Clergymen.*

J. E. Benton, *Cong.*  
Father Gallagher, *R. C.*  
T. A. Hyland, *Episc.*  
J. A. Bruner, *M. E.*

*Dry Goods.*

D. Woldenberg & Co.  
Marks & Woldenberg,  
M. Bromberger,  
J. Morris,  
Alexander Fiel & Co.

*Booksellers.*

Spinks & Woodliff,  
Julius Jacobs & Co.

*Groceries.*

J. & J. Spruance,  
Bradley & Seymour,  
H. D. Rowley,  
Cuddieback & Co.,  
McNamee & McDonough,  
James Murray.

*Hardware.*

Hanak & Sesser,  
Cootly & Brown.

*Assayer.*

Palmer & Day.

*Banker.*

C. T. H. Palmer.

FRANKLIN.—Postmaster, Herman Schultius.

MICHIGAN BAR.—Postmaster and agent W. F. & Co., G. B. De La Mater ; 38 miles (*via* Folsom), east of Sacramento. Population 500.

*Physicians.*  
W. M. Andrews,  
T. A. Barber.

*Bookseller.*  
G. B. De La Mater.

*General Merchandise.*  
E. S. Payne.

MORMON ISLAND.—Postmaster and agent W. F. & Co., Ezra Woolson ; 25 miles northeast of Sacramento. Population 400.

WALNUT GROVE.—Postmaster, John W. Sharp ; 36 miles south of Sacramento.

*Physicians.*  
M. R. Fowler,  
— Mulford.

*Books and General Merchandise.*  
J. L. Chamblin.

## 26. SAN BERNARDINO COUNTY.

Mr. S. R. Campbell, an esteemed member of the legal profession, met an untimely end, by means unknown, while journeying from San Bernardino to Los Angeles, in December, 1861.

A large emigration has passed through San Bernardino, *en route* for the Colorado mines, during the past year.

### COURTS.

DISTRICT COURT.—First Judicial District, Hon. Benjamin Hayes, Judge ; *sessions*, third Monday in February, June, and October.

COUNTY COURT.—*Sessions*, first Monday in January, March, May, July, September, and November.

PROBATE COURT.—*Sessions*, first Monday of each month.

### MEMBERS OF LEGISLATURE.—1st District.

SENATOR.—Hon. J. C. Bogert, San Diego.

ASSEMBLYMAN.—Hon. R. G. Allen, San Bernardino.

## COUNTY OFFICERS.

<i>Office.</i>	<i>Name.</i>	<i>Residence.</i>	<i>Salary.</i>	<i>Term expires.</i>
County Judge,	A. D. Boren,	San Bernardino,	\$750	Jan. 1864.
District Attorney,	Horace C. Rolfe,	San Bernardino,	500	Oct. 1863.
County Clerk,	A. F. McKenney,	San Bernardino,	Fees.	Oct. 1863.
Assistant Clerk,	E. Robbins,	San Bernardino,	Fees.	Oct. 1863.
Sheriff,	Eli M. Smith,	San Bernardino,	Fees.	Oct. 1863.
Under Sheriff,	William Levick,	San Bernardino,	—	—
Treasurer,	Marcus Katz,	San Bernardino,	Fees.	Oct. 1863.
Assessor,	W. T. Hughes,	San Bernardino,	Fees.	Oct. 1863.
Surveyor,	Charles Mogo,	San Bernardino,	Fees.	Oct. 1863.
Public Admin'r,	A. A. M. Jackson,	San Bernardino,	Fees.	Oct. 1863.
Supt Schools,	A. F. McKenney,	San Bernardino,	Fees.	Oct. 1863.

SUPERVISORS.—R. S. Carlisle, China Ranch ; U. U. Tyler, San Bernardino ; M. C. Tuttle, Old San Bernardino.

## JUSTICES.

<i>Township.</i>	<i>Justices of the Peace.</i>	<i>P. O. Address.</i>
Bellville,	John Suterwhite and A. S. Beard,	S. Bernardino.
Chine,	John Clark and W. W. Rubottom,	Cocomungo.
San Bernardino,	Hewlet Clark and Thos. Dickey,	S. Bernardino.
San Salvador,	Antoine Preta and ————	S. Bernardino.

FINANCES.—June, 1862: funded debt, \$14,029; floating debt, \$8,000; taxable property in 1860, \$417,238.

## TOWNS.

SAN BERNARDINO—COUNTY SEAT.—Postmaster, Thomas Dickey; agent W. F. & Co., Marcus Katz; *legal distance* from Sacramento, 600 miles; from Stockton, 600 miles; from San Quentin, 505 miles. Population 600.

## CITY OFFICERS.

Mayor, Thomas Dickey.	Treasurer, Thos. Walkinshaw.	
City Attorney, H. C. Rolfe.		
Marshal, W. H. St. John.		Councilmen, { H. H. Whaley, David Dixon,
Assessor, Wm. McDonald.		

Term expires in May, 1863.



<i>Attorneys.</i>	<i>Physicians.</i>	<i>General Merchandise.</i>
Hulett Clark,	Benjamin Barton,	Harris & Levy,
A. A. M. Jackson,	J. C. Peacock,	J. Cohn & Bro.,
H. C. Rolfe,	A. S. St. Clair,	Wolf & Folks,
Q. S. Sparks,	J. W. Smith.	Lewis Jacobs,
H. M. Willis.	<i>Bookseller.</i>	L. Levy & Co.,
	M. I. Jacobs & Co.	A. Quinn,
		P. Drachman & Co.,
		M. I. Jacobs & Co.

HOLCOMB VALLEY.—Postmaster, A. V. Beard; 45 miles east of San Bernardino.

TEMESCAL.—Postmaster, J. M. Greenwade; 28 miles south of San Bernardino.

## 27. SAN DIEGO COUNTY.

The greater portion of the emigration from the north to the Colorado mines during the summer and autumn of 1862, passed through the northwestern portion of San Diego County, entering it through San Gorgonia Pass and striking the Colorado River about 60 miles north of Fort Yuma.

### COURTS.

DISTRICT COURT.—First Judicial District, Hon. Benjamin Hayes, Judge; *sessions*, second Monday in January, May, and September.

COUNTY COURT.—*Sessions*, first Monday in January, March, May, July, September, and November.

PROBATE COURT.—*Sessions*, fourth Monday in each month.

### MEMBERS OF LEGISLATURE.—1st District.

SENATOR.—Hon. J. C. Bogert, San Diego.

ASSEMBLYMAN.—Hon. George A. Johnson, Fort Yuma.

## COUNTY OFFICERS.

<i>Office.</i>	<i>Name.</i>	<i>Residence.</i>	<i>Salary.</i>	<i>Term expires.</i>
County Judge,	D. A. Hollister,	San Diego,	\$1,000	Jan. 1864.
District Attorney,				
County Clerk,	Geo. A. Pendleton,	San Diego,	Fees.	Oct. 1863.
Sheriff,	James McCoy,	San Diego,	Fees.	Oct. 1863.
Deputy Sheriff,	B. W. Coutts,	San Diego,		
Treasurer.	E. W. Morse,	San Diego.	Fees.	Oct. 1863.
Assessor,	Henry Clayton,		Fees.	Oct. 1863.
Coroner,	A. R. Kelley,	San Diego,	Fees.	Oct. 1863.
Public Admin'r,	O. S. Witherby,	San Diego,	Fees.	Oct. 1863.
Supt't Schools,	Geo. A. Pendleton,	San Diego,	—	Oct. 1863.

## SUPERVISORS.

<i>Supervisor.</i>	<i>Residence.</i>	<i>Supervisor.</i>	<i>Residence.</i>
Daniel Cline,	Temecula.	Geo. Williams,	Warner's R'ch.
G. P. Tibbetts,	San Luis Rey.	Jas. Donohoe,	San Diego.
L. J. F. Jaeger,	Fort Yuma.		

Terms expire in October, 1863.

## JUSTICES.

<i>Township.</i>	<i>Justices of the Peace.</i>	<i>P. O. Address.</i>
Aguia Caliente,	T. F. Anderson and J. L. McIntire,	San Diego.
Colorado,	J. W. Jones and — Stevens,	Fort Yuma.
San Diego,	John Compton & Rufus P. Tibbetts,	San Diego.
San Luis Rey,	Cave J. Coutts and — —	San Luis Rey.

FINANCES.—February, 1862: funded debt, \$25,000; floating debt, \$25,000; taxable property in 1861, \$471,619 74.

## TOWNS.

SAN DIEGO—COUNTY SEAT.—Postmaster, James W. Hollister; agent W. F. & Co., E. W. Morse; *legal distance* from Sacramento, 750 miles; from Stockton, 750 miles; from San Quentin, 525 miles. Population 500.

*City Trustees.*—D. B. Kurtz, Frederick Brill, and Joseph Swycaffer. Term expires in March, 1863.

<i>Attorneys.</i>	<i>Physicians.</i>	<i>General Merchandise.</i>
A. S. Ensworth,	C. Arnabar,	James Donohoe,
O. S. Witherby.	D. B. Hoffman.	J. A. Meier,
	<i>Clergyman.</i>	Jos. S. Mannasse & Co.,
	Angel Molino, <i>R. C.</i>	Charles Gerson,
		Jacob Newman.

SAN LUIS REY.—Postmaster, George P. Tebbetts; 40 miles northwest of San Diego.

TEMECULA.—Postmaster, Louis A. Rouen; 65 miles north of San Diego. Population 100.

*General Merchandise.*—John Mayce.

FORT YUMA.—A military post in the extreme southeast corner of the county and of the state; 215 miles (*via* Warner's Ranch) east of San Diego.

## 28. SAN FRANCISCO COUNTY.

In consequence of the flooded condition of Sacramento, the Legislature adjourned to San Francisco, January 22, 1862, and continued in session at this place till its final adjournment, May 15, 1862.

The funeral obsequies of Col. Edward D. Baker were celebrated December 11, 1861, by an imposing civil and military pageant.

January 28th, 1862, according to the *Alta California* of the 29th, was the coldest day ever experienced in San Francisco since the settlement of the city by Americans. At daylight the mercury stood at 22 degrees Fahrenheit.

Hon. Edward Stanley having been appointed Military Governor of North Carolina, left San Francisco on the steamer of April 21, 1862.

A grand demonstration in honor of the passage of the Pacific Railroad bill took place on the evening of July 10th.

The Omnibus Railroad Company have completed their city railroad, which furnishes rapid and pleasant conveyance to distant portions of the city.

Many large and fine buildings have been erected during the past year, among the most prominent of which are Grace Church (Episcopal), St. Ignatius College (Roman Catholic), and three first-class hotels, of magnificent proportions, the Occidental, the Lick House, and the Russ House.

*Deaths.*—Capt. Francis B. Folger, a prominent merchant, died May 21st. Capt. F. W. Macondray, also a prominent pioneer merchant, died July 28th. Hon. George B. Tingley, U. S. Register for the S. F. Land District, and an esteemed member of the bar, died August 3d. James Donahue, a prominent citizen, died August 17th. Horace P. Janes, a distinguished member of the bar, died October 6th. Gen. Charles Doane died October 7th. E. S. Cooper, M. D., a distinguished surgeon, died October 13th.

The discovery of a vein of cinnabar near the Protestant Orphan Asylum, was published October 23d, 1862.

#### COURTS.

**DISTRICT COURTS.**—Fourth Judicial District, Hon. Samuel F. Reynolds, Judge; *sessions*, first Monday in February, April, June, August, October, and December. Twelfth Judicial District, Hon. Lorenzo Sawyer, Judge; *sessions*, first Monday in January, March, May, July, September, and November.

**COUNTY COURT.**—*Sessions*, first Monday in January, March, May, July, September, and November.

**PROBATE COURT.**—*Sessions*, see *County Court*.

#### MEMBERS OF LEGISLATURE.—8th District.

**SENATORS.**—Hons. B. W. Hathaway, R. F. Perkins, Alexander G. Abell, George W. Clark, and M. S. Whiting.

#### MEMBERS OF ASSEMBLY.

James A. Banks,	Benjamin Dore,	Cyrus Palmer,
George Barstow,	Hugh Farley,	O. P. Sutton,
Jacob Deeth,	Andrew J. Gunnison,	John F. Swift,
H. L. Dodge,	John E. Kincaid,	Wm. R. Wheaton.

The City and County of San Francisco are coextensive, and form but one municipality. Elections for city and county officers held on the third Monday in May.

CITY AND COUNTY OFFICERS.—*Elected May, 1861.*

<i>Office.</i>	<i>Name.</i>	<i>Salary.</i>	<i>Term expires.</i>
Mayor,	H. F. Teschemacher,	\$3,000	July, 1863.
County Judge,	Maurice C. Blake,	5,000	Jan. 1864.
Dist. Attorney,	Nathan Porter,	4,000	July, 1863.
Asst. Dist. Att'y,	P. W. Shephard,	3,000	_____
County Clerk,	Washington Bartlett,	4,000	July, 1863.
Deputy Clerk,	William R. Satterlee,	2,100	(12th dist. c't.)
Deputy Clerk,	Samuel L. Lupton,	2,100	(12th dist. c't.)
Deputy Clerk,	John Hanna,	2,100	(4th dist. c't.)
Deputy Clerk,	Charles S. Capp,	2,100	(4th dist. c't.)
Deputy Clerk,	Columbus Bartlett,	2,100	(Probate c't.)
Sheriff,	John S. Ellis,	8,000	July, 1863.
Under Sheriff,	Henry L. Davis,	2,400	_____
Deputy Sheriff,	John A. Clark,	1,800	(12th dist. c't.)
Deputy Sheriff,	De Witt. C. Thompson,	1,800	(County c't.)
Recorder,	Thomas Young,	4,000	July, 1863.
Dep. Recorder,	T. Russell Morgan,	2,100	_____
Treasurer,	Joseph S. Paxson,	4,000	July, 1863.
Dep. Treasurer,	Richard C. Paxson,	2,100	_____
Assessor,	Christopher C. Webb,	4,000	Sept. 1863.
Dep. Assessor,	William Stanwood,	1,800	_____
Surveyor,	George C. Potter,	Fees and 500	July, 1863.
Dep. Surveyor,	J. J. Gardiner,	_____	_____
Coroner,	Benjamin A. Sheldon,	4,600	July, 1863.
Harbor Master,	Charles Goodall,	3,000	July, 1863.
Supt. Schools,	George Tait,	4,000	July, 1863.

MUNICIPAL OFFICERS.—*Elected May, 1862.*

<i>Office.</i>	<i>Name.</i>	<i>Salary.</i>	<i>Term expires.</i>
Police Judge,	Samuel Cowles,	\$4,000	Jan. 1864.

<i>Office.</i>	<i>Name.</i>	<i>Salary.</i>	<i>Term expires.</i>
Chief of Police,	Martin J. Burke,	\$4,000	July, 1864.
Auditor,	Henry M. Hale,	4,000	July, 1864.
City & Co. Att'y,	John H. Saunders,	5,000	July, 1864.
Tax Collector,	E. H. Washburn,	4,000	July, 1864.
Dep. Collector,	James Kellogg,	2,400	_____
Dep. Collector,	W. R. Wheaton,	2,100	_____
Public Admin'r,	Morris J. Marschuetz,	Fees.	July, 1864.
Sup't Streets,	George T. Bohen,	4,000	July, 1864.

## SUPERVISORS AND SCHOOL DIRECTORS.

<i>District.</i>	<i>Supervisors.</i>	<i>School Directors.</i>	<i>Term expires.</i>
1st,	A. H. Titcomb,	Levi Mastick,	July, 1864.
2d,	Myles D. Sweeny,	James H. Widber,	July, 1863.
3d,	H. De La Montanya,	J. W. Dodge,	July, 1864.
4th,	Henry L. King,	William Bartling,	July, 1863.
5th,	Dominick Gaven,	Lafayette Story,	July, 1864.
6th,	H. L. Dodge,	James Bowman,	July, 1863.
7th,	W. C. Hinckley,	William G. Badger,	July, 1864.
8th,	G. W. Bell,	George Cofran,	July, 1863.
9th,	John C. Merrill,	Wales L. Palmer,	July, 1864.
10th,	John H. Redington,	C. C. Knowles,	July, 1863.
11th,	Frank McCoppin,	Michael Lynch,	July, 1864.
12th,	J. W. Cudworth,	Joseph M. Wood,	July, 1863.

## JUSTICES OF THE PEACE.

<i>Districts.</i>	<i>Justices.</i>	<i>Districts.</i>	<i>Justices.</i>
1st & 2d,	Robert J. Tobin.	7th & 8th,	George Robbins.
3d & 4th,	Wm. H. Culver.	9th & 10th,	George Fisher.
5th & 6th,	C. Cornell.	11th & 12th,	Martin W. Lamb.

FINANCES.—June 30, 1862.—*Bonds outstanding*—City bonds, \$1,683,300; school department bonds, \$130,500; fire department bonds, \$178,500; city and county bonds, \$1,134,500; total amount of bonds in circulation, \$3,126,800; total annual sinking fund, \$79,166; balance of cash in treasury at credit of different funds, \$367,781 68.

pres.  
1864.  
1864.  
1864.  
1864.

*Revenue and Expenditure.*—Receipts last fiscal year: taxes, \$856,087; licenses, \$29,167; total, \$885,254. Expenditures same period, \$512,896.

*Taxable Property.*—Real estate, \$31,871,897; personal, \$9,973,222; total, \$41,845,119.

1864.  
1864.

SAN FRANCISCO.—Postmaster, Samuel H. Parker; Express Agents, Wells, Fargo & Co.; *legal distance* from Sacramento, 117 miles; from Stockton, 117 miles; from San Quentin, 12 miles. Population 90,000.

pres.  
1864.  
1863.  
1864.  
1863.  
1864.  
1863.  
1864.  
1863.  
1864.  
1863.  
1864.  
1863.

*Public Schools.*

Normal School,	George W. Williams, <i>Principal.</i>
High School,	Ellis H. Holmes, <i>Principal.</i>
Rincon Grammar School,	John Swett, <i>Principal.</i>
Bush Street Grammar School,	Theodore Bradley, <i>Principal.</i>
Mason Street Grammar School,	James Stratton, <i>Principal.</i>
Union Street Grammar School,	Thomas S. Myrick, <i>Principal.</i>
Mission Dolores Grammar School,	Thomas C. Leonard, <i>Principal.</i>
Spring Valley Grammar School,	George W. Bunnell, <i>Principal.</i>
Market Street Primary School,	F. A. Elliott, <i>Principal.</i>
Powell Street Primary School,	Mrs. E. C. Burt, <i>Principal.</i>
Hyde Street Primary School,	Miss J. M. Lyon, <i>Principal.</i>
Greenwich Street Primary School,	Miss Kate Kennedy, <i>Principal.</i>
Third District Primary School,	Miss A. S. Moses, <i>Principal.</i>
Hayes Valley Primary School,	Miss H. B. Cushing, <i>Principal.</i>
Evening School,	George H. Peck, <i>Principal.</i>
Chinese School,	B. Lanctot, <i>Teacher.</i>
Colored School,	J. B. Sanderson, <i>Teacher.</i>
Industrial School,	Geo. L. Lynde, <i>Principal.</i>
Teacher of Music,	F. K. Mitchell.
Teacher of Writing and Drawing,	Hubert Burgess.

bins.  
er.  
amb.  
onds,  
ment  
ount  
fund,  
unds,

*Private Schools.*

California Collegiate Institute,	Mrs. M. B. Swedenstierna, <i>Prin.</i>
City College,	Rev. G. Burrowes, D.D., <i>President.</i>

City Female Seminary,	Rev. Charles R. Clarke, <i>Principal</i> .
Eman'l Religious School ( <i>Heb.</i> ),	Rev. Dr. Elkan Kohn, <i>Principal</i> .
Grace College	Claudio A. S. Howard, <i>Principal</i> .
Hephtsi-Bah School ( <i>Hebrew</i> ),	Dr. Julius Eckman, <i>Principal</i> .
School of St. Francis ( <i>Catholic</i> ).	
Sisters of Charity ( <i>Catholic</i> ),	Sister Frances McEnnis, <i>Prin.</i>
Sisters of Presentation ( <i>Cath.</i> ),	Conducted by fifteen sisters.
St. Ignatius' College ( <i>Catholic</i> ),	Fathers of the Society of Jesus.
St. Mary's College ( <i>Catholic</i> ),	(Building in course of erection).
St. Mary's School ( <i>Catholic</i> ),	Father Harrington.
St. Thomas' Seminary ( <i>Catholic</i> ),	(Devoted to clerical studies).
Union College,	Rev. R. T. Huddart, <i>Principal</i> .
University of the Pacific,	(Medical Department).
Young Ladies Seminary,	Rev. Peter S. Williamson, <i>Prin.</i>

#### *Literary Associations.*

Academy of Natural Sciences,	Leander Ransom, <i>President</i> .
California Pioneers,	O. P. Sutton, <i>President</i> .
German Society of Nat. Sciences,	Dr. J. N. Eckel, <i>President</i> .
Mechanics' Institute,	B. H. Freeman, <i>President</i> .
Mercantile Library Association,	Jacob Underhill, <i>President</i> .
Odd Fellows' Library Association,	S. H. Parker, <i>President</i> .
Young Men's Christian Association,	G. W. Armes, <i>President</i> .

#### *Chamber of Commerce.*

<i>President</i> ,	Geo. H. Kellogg.
<i>1st Vice-President</i> ,	C. J. Dempster.
<i>2d Vice-President</i> ,	J. De Fremery.
<i>Secretary, Treasurer, and Librarian</i> ,	Wm. R. Wadsworth.

#### *Attorneys.*

Adams, Robert E.	Bailey, John F.	Batchelor, Edward P.
Aldrich, Lewis	Bande, Dwight	Bell, Samuel B.
Anderson, James S.	Barstow, D. P. & Bar-	Bennet Nathaniel, Love,
Applegate, Josiah H.	stow, A.	Harlow S., & Love,
Baldwin, Joseph G. &	Barstow, George	John V.
Haggin, James B.	Bartlett, Earl	Benzen, G. Adolphus



- Bergin, Thomas J.  
 Billings, Frederick  
 Bixler, David  
 Blake, Maurice C.  
 Blanding, Lewis  
 Blanding, William  
 Blood, J. H.  
 Booseam, H. Toler.  
 Bowman, James F.  
 Boyd, Alexander  
 Boyd, James T. & Morrison, Robert F.  
 Brady, W.  
 Brandon, Joseph R.  
 Brewer, John H.  
 Brackett, William & Bristol, Joseph D.  
 Brodie, Samuel H.  
 Brooks, Benj. S.  
 Brooks, E. L. B.  
 Brosnan, Chas. M.  
 Brown, Harvey S.  
 Bryan, Henry  
 Buchan, Patrick G.  
 Burbank, Caleb & Hubbard, James F.  
 Burnett, William C.  
 Byrne, Harry H. & Freelon, Thomas W.  
 Campbell, Alexander.  
 Campbell, Henry C.  
 Campbell, Thomson & Brumagim, John W.  
 Carpenter, Edward R.  
 Carpentier, Horace W.  
 Casserly, Eugene  
 Chamberlain, C. M.  
 Chipman, Wm. N.  
 Chittenden, Nath. W.  
 Churchill, Clark  
 Clark, Leonard S.  
 Clark, William H.  
 Clarke, Saml. J., Jr.
- Clement, Roswell P., Smyth, John H. & Clement, Javish  
 Colton, David D. & Harrison, Ralph C.  
 Compton, M.  
 Comstock, A. M.  
 Cook, Elisha, Brownson, Wm. I., & Hittell, Theodore H.  
 Cornwall, Wm. A.  
 Cowles, Samuel  
 Creigh, John D.  
 Crockett, Joseph B. & Crittenden, Alex. P.  
 Culver, Wm. II.  
 Currey, John  
 Dame, Timothy  
 Dann, F. P.  
 Delany, Charles McC.  
 Della Torre, Peter  
 Dempsey, Peter  
 Doggett, Samuel W.  
 Drake, E. B.  
 Dunlap, Presley  
 Dwinelle, S. H.  
 Ely, Alex.  
 Emmet, C. Temple  
 Fabens, F. A.  
 Finkler, Carl C.  
 Fisher, G.  
 Fitch, Wm. S.  
 Funman, M. H.  
 George, Jullus & Loughborough, A. H.  
 Gillespie, C. V. & Gray Giles II.  
 Glassel, Andrew  
 Goble, Geo. W.  
 Gordon, S.  
 Gough, Wm. T.  
 Green, Alfred A.  
 Grey, Cyril V.
- Grimwood, Adolphus D.  
 Grow, Almentin  
 Gunnison, Andrew J. & Beatty, Samuel G.  
 Hager, John S.  
 Haight, F. M.  
 Haight, Henry H. & Pearson, Wm. M.  
 Hale, O. C.  
 Halsey, Charles  
 Hamby, Thomas C.  
 Hart, Jesse B.  
 Hartman, Isaac  
 Hasting, S. C.  
 Hawes, Horace  
 Hayes, William  
 Hempstead, Charles H.  
 Hent, Reuben W.  
 Hepburn, H. P. & Dwinelle, John W.  
 Heslep, Aug. M.  
 Highton, Henry E.  
 Hoffman, Ogden  
 Hoge, Joseph P. & Wilson, Samuel M.  
 Holady, Samuel W. & Cary, James C.  
 Holland, Nathaniel  
 Holt, Thomas H.  
 Howard, C. Greenwich.  
 Hoyt, James T.  
 Hubert, Numa  
 Hudson, George  
 Hyde, Geo.  
 Irving, H. P.  
 James, George F.  
 Janes, H. B.  
 Janin, Edward  
 Jarboe, J. R.  
 Johnson, C. A.  
 Johnson, Elihu  
 Johnson, Sidney L.  
 Johnston, Geo. Pen.

- Johnston, Wm. B.  
 Joice, Erastus V.  
 Labatt, Henry J.  
 Lemeroux, Jesse E.  
 Lawrence, Edward A.  
 Lestrade, P.  
 Letcher, W. H.  
 Lies, Eugene  
 Loewy, Wm.  
 Louderback, Davis  
 Lull, Louis R.  
 Mackinley, Edward  
 Manchester, J. B.  
 Marson, Lorenzo D.  
 Mastic, Edwin B.  
 Maxon, Wm. B.  
 McAllister, Hall  
 McAllister, M. Hall  
 McCabe, James  
 McCeney, J. C.  
 McDugal, James A.,  
     Shark, Sol. A., &  
     Lloyd, Reuben H.  
 McHenry, John  
 McMinn, James B.  
 Meeks, Washington  
 Merrill, Annis  
 Merrill, George B.  
 Mills, John J.  
 Mills, Warren H., &  
     Mulvill, N. B.  
 Monroe, J. A.  
 Montgomery, W. F.  
 Moore, Elliot J.  
 Moore, J. H.  
 Muller, Herman  
 Murphy, Daniel J. &  
     Clarke, Daniel  
 Newman, Bortell B.  
 Nichols, James  
 Northrop, D. B.  
 Norton, Hon. Edward  
 Norton, Myron
- Nugent, John & Judah  
     Charles D.  
 Nye, Stephen G.  
 Papy, Jasper J.  
 Parburt, George R.  
 Park, F. W.  
 Parker, Charles H.,  
     Head, Edward F., &  
     Galland, Charles T.  
 Parker, Samuel H.  
 Parsons, Levi.  
 Patterson, D. W.  
 Patterson, Wm. H. &  
     Stow, Wm. W.  
 Payne, Robert T.  
 Peachy, A. C.  
 Perkins, Richard F.  
 Perly, Duncan W.  
 Pettinos, Leonard C.  
 Phelps, Abner  
 Pixley, Frank M.  
 Platt, Samuel  
 Porter, Nathan &  
     Sawyer, E. D.  
 Pratt, James  
 Pratt, Orville C. &  
     Clarke, Henry K. W.  
 Provines, Robert R.  
 Rabe, Wm.  
 Ransom, Leander  
 Reese, Wm. S.  
 Reynolds, John  
 Reynolds, Samuel F.  
 Rice, James  
 Rix, Alfred  
 Rix, Hale, Jr.  
 Roberts, D. S.  
 Rogers, R. C. & Rogers,  
     Daniel  
 Ryan, Richard F.  
 Salmon, Julius W.  
 Sanders, Lewis, Jr.  
 Satterlee, John
- Saunders, John H. &  
     Campbell, Alex.  
 Sawyer, Fred. A.  
 Sawyer, Lorenzo  
 Seawell, James M.  
 Shafter, Oscar L.,  
     Shafter, James McM.,  
     Heydenfeldt, Sol. &  
     Goold, Edmund L.  
 Sharp, George F., &  
     Sharp, Wm. H.  
 Shattuck, David O.  
 Shaw, Wm. J.  
 Shearer, Lewis  
 Shearer, Sextus, Jr.  
 Sheppard, Phil. W.  
 Simons, L. D.  
 SImson, Robert  
 Sloan, Edward W. F.  
 Smith, Charles F.  
 Smith, Enoch W.  
 Smilh, G. Frank  
 Smith, Horace  
 Smith, Sidney V.  
 Stebbins, James C. &  
     Tompkins, Walter H.  
 Stevenson, Jonathan D.  
 Street, H. C.  
 Swift, John F.  
 Taylor, Edward W. &  
     Hastings, Horace M.  
 Taylor, James M.  
 Thayer, Andrew E.  
 Thompson, R. Aug.  
 Thorn, I. N.  
 Thorpe, Wm. H.  
 Tilford, F.  
 Tobin, Richard  
 Thompkins, Edward &  
     Belknap, David P.  
 Townsend, James B.  
 Treadwell, James P.  
 Turk, Frank

Van Ness, James	Wells, Henry J.	Williams, John J. &
Wade, James H.	Wheaton, Wm. R.	Thornton, James D.
Wade, John	Wheeler, Alfred	Wilson, James
Wall, George	Wheeler, E. D.	Wilson, John &
Wallace, George	Whitcomb, A. C.	Letcher, Wm. H.
Waller, George C.	Pringle, E. J., &	Wise, Tully R.
Waller, R. H. & Moore,	Felton, John B.	Wittram, Charles
Jos. H.	Whitney, George E.	Wood, Wm. G.
Wardwell, Chas. O.	Williams, Andrew	Woodyard, Henry W
Waterman, F. H.	Williams, Chas. H. S. &	Worthington, H. G.
Wattson, John V. &	Williams, C. H. S., Jr.	Wright, Seldon S.
Whiting, Wm. P. C.	Williams, H. W.	Yale, Gregory
Weller, Charles L.	Williams, J. B.	Zabriskie, James C.
Wells, Francis H.		Zabriskie, Wm. M.

*Physicians.*

Adams, Q. L.	Boyce, J. R.	Czapkay, L. J.
Adolphus, H.	Bruner, W. H.	Davan, E. P.
Aronstein, Adolphe	Bruns, C.	Dean, B. D.
Ashe, R. P.	Bryant, C. G.	De Coureillon, E.
Aubert, J. M.	Bryarly, W.	Delavan, J.
Avery, A. L.	Bunnell, E. F.	Demarest, J. D.
Ayer, Washington	Bush, J. P.	Deplerris, H.
Ayers, W. O.	Bush, L.	De Prefontaine, J. R.
Babcock, M. D.	Calef, J. S.	Doliveira, E.
Badarous, Camillo.	Carman, William	Doreille, D.
Baldwin, A. S.	Celle, E.	Douglass, W. A.
Ball, Albert.	Chase, R. P.	Dwyer, J.
Barbat, J.	Clark, W. M.	Eaton, E. B.
Bayley, P.	Clarke, J. H.	Eckel, J. N.
Beers, G. W.	Cohen, S.	Edwards, James.
Behr, H.	Coit, Benj. B.	Eidenmiller, G.
Behrens, H. C. F.	Cole, R. Beverley	Elliott, T. W.
Bennett, Thomas	Conroy, B.	Ellsworth, F.
Berg, C.	Conway, J. R.	Fagan, T. P.
Bertody, Charles	Coon, Henry P.	Farrar, E.
Bevans, T. P.	Cooper, J. G.	Finigan, H.
Blake, James	Crook, J. T.	Fox, J. W.
Bodiner, J. V.	Crone, A.	Flin, R. P.
Bowie, A. J.	Cushing, J. J.	Gates, H. S.

- |                    |                   |                    |
|--------------------|-------------------|--------------------|
| Geary, J. F.       | Lind, J. Y.       | Sherman, J. H.     |
| Geleich, V.        | Lindop, Wm.       | Smeathman, H.      |
| Gerry, S. R.       | Loehr, F.         | Smille, E. R.      |
| Gibbon, J. F.      | Mackintosh, —.    | Spies, Chas.       |
| Gibbons, H.        | Malech, G.        | Staub, E.          |
| Goodrich, R. R.    | Maxwell, R. T.    | Stillman, J. D. B. |
| Gray, H. M.        | May, W. B.        | Stout, A. B.       |
| Grover, W. A.      | Mayerhofer, F.    | Stuttmeister, R.   |
| Gunn, L. C.        | McCormick, C.     | Stutzbach, F.      |
| Hall, R. B.        | McDonald, A. R.   | Styles, H.         |
| Haine, J.          | McKee, Wm.        | Suckert, J.        |
| Hamelin, L.        | McMillan, R.      | Sutton, J. M.      |
| Hammond, W.        | McMaughton, A. W. | Sweet, J. D.       |
| Hardy, B. F.       | Merritt, Samuel   | Ten Boreck, G. S.  |
| Harris, S. R.      | Mondos, B. A.     | Tewksbury, J. M.   |
| Harrison, G. H.    | Moreno, J. M.     | Tewksbury, M. R.   |
| Hastings, John     | Morrison, J.      | Thomas, J. G.      |
| Hathway, B. W.     | Mouser, S. M.     | Thurston, N.       |
| Hayes, T. F.       | Murphy, James.    | Tibbits, S. M.     |
| Hayne, A. P.       | Murphy, L. N.     | Toland, H. H.      |
| Helniman, M.       | Newell, W. A.     | Tozer, C. H.       |
| Henry, L. J.       | Nuttall, R. K.    | Trenkle, E.        |
| Hermann, D. B.     | Ober, B.          | Trevor, F.         |
| Hewer, D. B.       | Otto, G.          | Trouette, H.       |
| Hewston, G.        | Perrault, J.      | Tucker, J. C.      |
| Hineckley, G. E.   | Perrin, R.        | Turnbull, J. W.    |
| Hitchcock, O. M.   | Pigne, J. B.      | Tuthill, F.        |
| Holman, F. A.      | Pikington, —.     | Twitchell, W. L.   |
| Huard, A.          | Pissis, J. E.     | Van Zandt, J. W.   |
| Hume, J. N.        | Polastril, V.     | Van Zandt, W.      |
| Humphrey, A. J.    | Porter, D. O.     | Veatch, J. A.      |
| Hunter, J. W.      | Randall, P. W.    | Wallace, C. W.     |
| Hurlburt, O.       | Regensburger, J.  | Ward, W. W.        |
| Hyams, L.          | Reilly, P. J.     | Warfield, J. B.    |
| Hyde, J. T.        | Ridgeley, A. J.   | Warren, O. P.      |
| Irwin, W. H.       | Rogers, H. D.     | Wedekind, F. W.    |
| Johnson, E. R.     | Rogers, W. P.     | White, E.          |
| Josselyn, J. H.    | Rottanzi, A.      | Whitney, J. P.     |
| Kafka, J.          | Rowell, Chas.     | Wilhite, E. W.     |
| Keeney, C. C.      | Rowell, I.        | Wiss, O. W.        |
| Kirchner, C. W.    | Ruand, A.         | Wozencraft, O. M.  |
| Lane, L.           | Sawyer, A.        | Wunsch, E. S.      |
| Lavignes, L.       | Sharlach, C. M.   | Young, J. C.       |
| Leavenworth, T. M. | Sharkey, J. M.    | Younger, W. J.     |
| Lee, M. W.         | Sheldon, B. A.    | Zelle, F.          |

*Dentists.*

Angell, E. C.	Cole, R. E.	Lyon, J. W.
Austin, H.	Dodge, J. W.	Parker, T. H.
Beers, John B.	Fountain, N.	Pearson & Crane,
Birge, J. S.	Fox, H. B.	Pratt, A.
Blake, C. E.	Gurraad, G.	Sichel, M.
Boyle, W. A.	Gunn, John	Spear, T. R.
Brown, G. H.	Hayden, G. G.	Steinberg, D.
Bunnell, E. F.	Hyde, C. C.	Stuart, W. M.
Burbank, D.	Irwin, W. H.	Thorn, A.
Burdell, G.	Kellum, W. C.	Thrall, H. H.
Bush, L.	Kenniff, B.	Wade, Thos.
Childs, J. M.	King, L. A.	Woodley, J. H.
Clarke, A.	Knowles, C. C.	Younger, W. J.
Cogswell, J. L.		

*Clergymen.*

Aleman, Jos. S., <i>R. C.</i>	Gober, W. R., <i>M. E.</i>	Maginnis, John, <i>R. C.</i>
Anderson, W. C., <i>Pres.</i>	Gray, P. D., <i>R. C.</i>	Marachi, A., <i>R. C.</i>
Blain, J. D., <i>M. E.</i>	Harrington, J., <i>R. C.</i>	McAllister, F., <i>Epis.</i>
Blaive, D., <i>R. C.</i>	Henry, H. A., <i>Heb.</i>	Moore, J. J., <i>M. E.</i>
Bland, A., <i>M. E.</i>	Holmgren, S. A., <i>Luth.</i>	Mooshake, F., <i>Luth.</i>
Bollinger, G. H., <i>M. E.</i>	Jackson, J. B. F., <i>Epis.</i>	Prendergast, John, <i>R. C.</i>
Brotherton, T. W., <i>Epis.</i>	Kellner, A., <i>M. E.</i>	Rowell, Joseph, <i>Mor.</i>
Buehler, J. M., <i>Luth.</i>	Kimball, John, <i>Cong.</i>	Sawtelle, H. A., <i>Bapt.</i>
Bushard, J., <i>R. C.</i>	King, M., <i>R. C.</i>	Simonds, S. D., <i>M. E.</i>
Cheney, D. B., <i>Bapt.</i>	King, Thos. Starr, <i>Unit.</i>	Strong, J. D., <i>Pres.</i>
Cian, Thomas, <i>R. C.</i>	Kip, Wm. Ing., <i>Epis.</i>	Wadsworth, Chas., <i>Pres.</i>
Cohn, E., <i>Heb.</i>	Lacy, E. S., <i>Cong.</i>	Williams, Albert, <i>Pres.</i>
Cotter, J., <i>R. C.</i>	Lindgren, J. T., <i>Luth.</i>	Williams, W. O., <i>Pres.</i>
Croke, James, <i>R. C.</i>	Loomis, A. W., <i>Miss.</i>	Williamson, P. S., <i>D. Ref.</i>
Farrar, M., <i>R. C.</i>	Maclay, W. J., <i>M. E.</i>	Wolf, S., <i>R. C.</i>
Gallagher, H. P., <i>R. C.</i>	Maggagnotto, Peter, <i>R. C.</i>	

*Assayers.*—Bell, G. W.; Bradshaw & Co.; Kellogg, Hewston & Co.; Mollitor, S. & Co.

*Bankers.*

Alsop & Co.	Guy, Abel.	Sime, John & Co.
Banks & Davis.	Parrott & Co.	Tallant & Wilde.
Brumagim, M.	Ploche & Bayerque.	Wells, Fargo & Co.
Davidson, B.	Reynolds, Rels & Co.	
Donohoe, Ralston & Co.	Sather & Church.	

*Boots and Shoes.*—Einstein Bro's; Hobart & Bro.; Hudson & Fortune; Nash & Fogg; Roberts, Morrison & Co.; Wood, S. A.

*Chemists.*—Dickey, G. S.; Keith, Wm. H.; McFarland, G.; Veatch, J. A.

*Clothing.*

Badger & Lindenberger.	King, L. & Bro.	Scholle & Bro's.
Canfield, Pierson & Co.	Lockwood & Hendrie.	Seligman, J.
Cohn, Henry & Co.	Mayer, S. & Bro.	Sherman, Wm. & Co.
French, Wilson & Co.	Mead, J. R. & Co.	Strauss, L.
Hecht Bro's.	Meyer, Wm. & Co.	Wormsær, I & S.
Heuston, Hastings & Co.	Purdy, I. B. & Co.	
Jennings & Brewster.	Shaffer & Benecke.	

*Commission Merchants.*

Alsop & Co.	Flint, Peabody & Co.	Mel, John
Auger, B. E.	Frlsius, F. A.	Mendheim, W.
Bacon, T. H. & J. S.	Gibb, Daniel & Co.	Meyer, T. L.
Badger & Lindenberger.	Gostorfs L. B.	Moore & Folger.
Badmann, Neilson & Co.	Greene, Heath & Allen.	Morgan, Stone & Co.
Belloc Freres.	Grimes, G. T.	Moss, J. Mora
Boas, J.	Grogan, A. B.	Mewell, W. & Co.
Borel, A.	Guy, Abel	Newhall, H. M. & Co.
Bowne, G. N.	Hausmann, H.	Newton, J. B. & Co.
Bragg, G. F.	Haynes, T. J.	Pioche & Bayergue.
Brooks, C. W. & Co.	Hellman Bro's.	Price, S. & Co.
Cary, Thomas G.	Howes, Geo. & Co.	Prichard, S. H.
Coleman, W. T. & Co.	Iken, F.	Rich, S. & Bro.
Cross & Co.	Lent, Sherwood & Co.	Rodgers, Meyer & Co.
Dana, Bros & Co.	Low, C. Adolph & Co.	Ross, Dempster & Co.
DeFremery, J.	Louenhelm, J.	Sonntag & Co.
DeWitt, Kittle & Co.	Linch & Roeding.	Stanford Bro's.
Dibblee, A.	Macondray & Co.	Stevens, Baker & Co.
Dickson, DeWolf & Co.	Marzlon, V. & Co.	Walton, W. F.
Duisenberg, Chas.	McRuer & Merrill.	Wassermann, A. & Co.
Dupuy, Foulkes & Co.	Meador, Lolor & Co.	White & Wilson.
Falkner, Bell & Co.	Mebius, C. S.	Ziel, Bertheau & Co.
Fischer, Charles	Melnecke, C.	

*Drugs and Medicines.*—Crane & Brigham; Hall, Edward & Co.; Hall, R. & Co.; Morrill Bro's; Redington & Co.

*Dry Goods.*

Austin & Schmitt,	Heynemann & Co.	Simon & Co.
Bachman Bro's.	Janson, Bond & Co.	Steinhart Bro's.
Baker, Frank	Kerby, Byrne & Co.	Theis & Nibbe.
Costerauste, E.	Lazard Freres.	Verdiar Freres.
Godchaux Bro's.	Moss, R.	Wolf, N. & Bro's.
Goldstein, Ryan & Co.	Murphy, Grant & Co.	Ziel, Bertheau & Co.
Goodman, J. & M.	Sellman & Co.	

*Foundries.*

Brodie, Wm. & Co.	Hinckley & Co.	Palmer, Hanscom & Co.
Coffee, G. W.	Howland, Angell & Co.	Spratt, J. A.
Donahue, Peter	McKibben, Wm.	Vulcan Iron Works Co.
Goddard & Co.	Moore, W. H. & D. M.	

*Grocers.*

Austin, M. E.	Callaghan, J.	Eggers & Co.
Bowen & Bro.	Castle Bro's.	Ellis, Moses & Co.
Bradshaw & Co.	Coghill, J. H. & Co.	Flagg & Co.
Brady, Benj.	Davies, J. P. & Co.	Fouda & Gray.
Breed & Chase.	Dickinson & Gammans.	
Fordham & Jennings.	Larco, N.	Smith & Cutter.
Forester & Marks.	Laviosa, Marengo & Co.	Sneath & Arnold.
Gerstung, H.	Levi H. & Co.	Taggard, J. L.
Hedges, L. H.	Randell & Jones.	Tillinann & Co.
Hollenback, J.	Rontree Bros.,	Verplanck & Co.
Irvine & Co.	Starboro Bros.	Wegener & Shoobar.
Kruse & Euler.	Shattuck & Hendley.	Wensinger, F. S.

*Hardware.*

Alvord, Wm. & Co.	Hawley & Co.	Southworth, A. B.
Benchley, L. B. & Co.	Hooker & Co.	Speyer, M.
Bofer, Wm. & Co.	Howell, E. S.	Tay, Brooks & Backus.
Calre Bros.	Locke & Montagne.	Treadwell & Co.
Conroy & O'Conner.	Rockwell, Coye & Co.	Underhill, J.
Hallock, J. Y. & Co.	Selby, Thos. H & Co.	

*Insurance Agents.*

Alsop & Co.	California Lloyds.	Falkner, Bell & Co.
Rigelow Bros. & Flint.	Cal. Mutual Marine.	Janson, Bond & Co.
Booker, W. I.	Dickson, De Wolfe & Co.	Johnston, W. R.

Lloyd, S. H.	Nisbet & Garnis.	Speyer, M.
Low, C. Adolph & Co.	Parker, E. H.	Stout, A. B.
McLean & Fowler.	S. F. Insurance Co.	Swain, R. B. & Co.

*Jewellers.*

Braverman & Levy.	Gray, R. B.	Sherwood, Robert.
Crosby & Mathewson.	Hirschfeld, J. & Co.	Shreve, G. C. & Co.
Dubois, A. & Co.	Joseph Brothers.	Tucker, John W.
Falkenan, I.	Levison Brothers.	

*Music Dealers.*—Gray Mathias, Kohler A., Rasche & Sons, Woodworth, Allovon & Co.

*Shipping and Forwarding.*

Allen, L. H.	Grimes, G. T.	Pierce, N.
Allen, W. R.	Haynes, T. J.	Raimond, R. E.
Balch & Webber.	Holladay & Flint.	Reed, H. R.
Boas, J.	Hensley, S. J.	Reed & Sabins.
Bourn, W. B.	Hughes & Hunter.	Rogers, Meyers & Co.
Bowne, G. M.	Joice, E. V.	Rolfe, A. T.
Brennan & Co.	Kentfield, J.	Ross, Dempster & Co.
Brooks, C. W. & Co.	Koopmanschap & Co.	Schleiden, W.
Bunker, Greaves & Co.	Macpherson, A. W.	Scott & Babcock.
Cal. Steam Nav. Co.	Mastick & Co.	Simpson, A. M.
Card's.	McRuer & Merrill.	Stevens, Baker & Co.
Coleman, W. T. & Co.	Meador, Lolor & Co.	Swain, R. B.
Clark, H.	Meigs, G. A.	Talbot, W. C. & Co.
De War & Gehricke.	Mighell & Mallory.	Taylor, C. L. & Co.
De Witt, Kittle & Co.	Minturn, Charles.	Thomas, J. B.
Dickson, De Wolf & Co.	Moore & Folger.	Tichenor & Co.
Flint, Peabody & Co.	Myrick, Joseph.	West, T. J.
Forbes & Babcock.	Newton, J. B. & Co.	White & Wilson.
Gibbs, C. E.	Perkins, W. L.	Williams, J.
Green, F. P.	Pickett & Co.	

## 29. SAN JOAQUIN COUNTY.

The Waterloo House, ten miles north of Stockton, has been made doubly famous in connection with warlike exploits. In November, 1861, John Balkwill resisted an attempt to eject him from the premises. He barricaded his house, and threw up earthworks around it, and bade defiance to an enemy armed with a nine-



pounder and small arms. After several rounds of shot on both sides, the officers of the law interposed in behalf of the besieged, and hostilities were suspended.

In May, 1862, an attempt was made by the squatters and settlers on Comstock's Ranch, near the Waterloo House, to resist a writ of ejectment, served by the sheriff. From fifty to eighty armed men intrenched themselves, and prepared to resist any force, civil or military, that might be brought against them. For a time bloodshed was imminent, as the people were in favor of executing the law at all hazards; but better counsels prevailed on the part of the settlers, and the claims were legally adjusted.

Miss Abigail B. Monroe was accidentally drowned in the San Joaquin River, on the 25th of June. She formed one of a party on a pleasure excursion in a sail-boat.

The third annual fair of the San Joaquin Valley Agricultural Society was held at Stockton, commencing Sept. 9, 1862.

#### COURTS.

**DISTRICT COURT.**—Fifth Judicial District; Hon. Charles M. Creaner, Judge; *sessions*, first Monday in January, April, August, and December.

**COUNTY COURT.**—*Sessions*, first Monday in February, second Monday in May, and first Monday in October.

**PROBATE COURT.**—*Sessions*, fourth Monday in each month.

#### MEMBERS OF LEGISLATURE.—11th District.

**SENATOR.**—Hon. C. H. Chamberlain.

**ASSEMBLYMEN.**—Hons. T. J. Keys and Samuel Myers.

#### COUNTY OFFICERS.

Office.	Name.	Residence.	Salary.	Term expires
County Judge,	George W. Tyler,	Stockton,	\$4,000,	Jan. 1864.
District Attorney,	H. B. Underhill,	Stockton,	2,000,	Mar. 1864.
County Clerk,	H. E. Hall,	Stockton,	Fees,	Mar. 1864.
Recorder,	R. E. Wilhoit,	Stockton,	Fees,	Mar. 1864.
Sheriff,	T. K. Hook,	Stockton,	Fees,	Mar. 1864.

<i>Office.</i>	<i>Name.</i>	<i>Residence</i>	<i>Salary.</i>	<i>Term Expires.</i>
Deputy Sheriff,	G. R. Choute,	Stockton,	Fees,	Mar. 1864.
Treasurer,	J. M. Kelsey,	Stockton,	Fees,	Mar. 1864.
Assessor,	J. M. Long,	Stockton,	Per diem,	Mar. 1864.
Surveyor,	George E. Drew,	Stockton,	Fees,	Oct. 1863.
Coroner,	M. H. Bond,	Stockton,	Fees,	Mar. 1864.
Public Administrator,	A. Blake,	Stockton,	Fees,	Mar. 1864.
Superintendent Schools,	Cyrus Collins,	Stockton,	Fees,	Mar. 1864.

## SUPERVISORS.—

## JUSTICES.

<i>Township.</i>	<i>Justices of the Peace.</i>	<i>P. O. Address.</i>
Castoria,	R. W. Noble and H. O. Askins,	French Camp.
Dent,	T. J. Brooks and Wm. M. Landrun,	_____
Douglas,	B. G. Weir and W. W. Hayden,	Forman's Ranch.
Elkhorn,	M. F. Beckwith and L. Dougherty,	Woodridge.
Elliott,	D. M. Richardson and N. J. Clark,	Lockeford.
Liberty,	W. S. Buckley and Rufus Rigdon,	Liberty.
O'Neal,	Edmund Harralson and H. E. Wright,	_____
Stockton,	A. G. Brown, R. W. Brush, and F. T. Baldwin,	_____
Tulare,	Thomas H. Paine and Thomas A. Sweeney,	_____
Union,	L. Spaulding and G. C. Holman,	_____

FINANCES.—July, 1862: funded debt (bonds 10 per cent.), \$85,000; bonds issued, July 1, 1862, to repair roads and bridges, \$30,000; taxable property, \$5,253,000.

## TOWNS.

STOCKTON—COUNTY SEAT.—Postmaster, C. O. Burton; agent W. F. & Co., T. R. Anthony; *legal distance* from Sacramento, 45 miles; from San Quentin, 130 miles. Population 4,000.

## CITY OFFICERS.

<i>Mayor</i> , Erastus S. Holden.	<i>Assessor</i> , T. S. Strout.
<i>Collector</i> , V. M. Peyton.	<i>Treasurer</i> , H. B. Underhill
<i>Chief of Police</i> , Geo. E. Taber.	<i>Clerk</i> , T. C. Osborn.

*Aldermen.*—1st Ward, M. L. Bird, B. W. Owens, A. Sperry, R. S. Bates. 2d Ward, J. W. Hart, M. S. Thresher, Thomas A. Stombs. 3d Ward, A. J. Coburn, W. D. Rice, J. T. Hickenbotham.

Term of office expires in May, 1863.

*Finances.*—January 1, 1862; total city debt, \$230,000; expenditures in 1861, \$52,000; revenue same period, \$52,000; taxable property, \$2,063,425.

San Joaquin Female Seminary, Cyrus Collins, *Principal*.

Stockton Female Institute, H. W. Hunt, *Principal*.

*Attorneys.*

H. Amyx,  
Balne & Boulder,  
Samuel A. Booker,  
O. M. Brown &  
W. J. Graves,  
J. H. Budd &  
Thomas Laspeyre,  
W. C. Byers,  
T. A. Coldwell,  
J. B. Hall &  
S. P. Seanlker,  
J. G. Jenkins,  
W. H. Lyons,  
A. C. Russell,  
David S. Terry &  
A. C. Bradford,  
G. W. Tyler,  
H. B. Underhill.

*Clergymen.*

C. R. Hendrickson, *Bapt.*,  
J. G. Gasman, *Epts.*,  
J. H. Cornwall, *Pres.*,  
J. W. Ross, *M. E.*  
*Bankers.*  
T. R. Bours & Co.

*Forwarding.*

Peters & Jackson,  
D. J. Oullahan,  
Bostwick & Hogle,  
Smith Whiting.

*Booksellers.*

Klerski & Brother,  
Sidney Newell,  
E. B. Bours.

*Drugs.*

E. S. Holden & Co.,  
—— Gibbes,  
R. Porterfield,  
W. T. Gibson & Co.,  
S. H. Debnun.

*Dry Goods.*

Gray & Hickman,  
Henderson & Belding,  
Stockwell & Mosely.

*Gen'l Misc.*

R. B. Parker & Co.,  
Jones & Hewlett,  
Owens, Moore & McKee,  
C. R. Bowen & Bro.,  
G. H. Sanderson,  
Bisagno Bros.

*Groceries.*

A. S. Chase & Co.,  
H. O. Mathews,  
Osborn & Stevens,  
Watt & Madden,  
Dohrman & Smallfield.

*Hardware.*

J. Underhill & Co.,  
L. M. Hlekman,  
T. O. Selby & Co.,  
Wm. Fogarthy,  
Ernest & Stombs,  
Baker & Hamilton.

*Physicians.*

S. Brockway,  
A. Clark,  
C. Grattan,  
Thos. Kendall,  
Sam'l Langdon &  
G. A. Shurtliff,

H. Norcom,  
N. Sposatl,  
A. Thorndike,  
J. N. Angler, *Dent.*,  
G. R. Warren &  
C. R. Thomas, *Dents.*

BELLOTA.—Postmaster, N. E. Tuck; 18 miles east of Stockton.

CALAYERAS.—Postmaster, Eli Arnsbaugh.

FARMINGTON.—Postmaster, Lafayette J. Morrow.

FORMAN'S RANCH.—Postmaster, Isaac S. Smith; 12 miles east of Stockton. Population 100.

*Physician*.—Jeremiah E. Howard.

*General Merchandise*.—E. Case.

FRENCH CAMP.—Postmaster, R. W. Noble; 5 miles south of Stockton. Population 100.

*General Merchandise*.—R. W. Noble & Co.; John Moore.

*Clergyman*.—H. D. Bryant, *M. E.*

LIBERTY.—Postmaster, William Allport; 20 miles north of Stockton.

*Attorneys*.  
W. S. Brickley,  
D. Higgins.

*Physicians*.  
T. M. Aull,  
R. Ray.

*Gen'l Mdse*.  
William Allport,  
W. G. Hughes,  
P. Alexander.

LOCKEFORD.—Postmaster, Luther Locke; 16 miles northeast of Stockton.

*Physician*.—Dean J. Locke.

*Clergyman*.—S. V. Blakeslee, *Congregational*.

*General Merchandise*.—L. Locke & Co.

MOKELUMNE CITY.—No post office; 23 miles north of Stockton.

ORR'S RANCH.—Postmaster, F. J. Orr.

*Attorney*.  
Christopher P. Brown.

*Physician*.  
J. S. Morrill.

*Gen'l Mdse*.  
Ellison & Harrell,  
F. J. Orr.

POLAND.—Postmaster, James Putnam.

WOODBIDGE.—(Wood's Ferry P.O.)—Postmaster, Daniel Christ; agent W. F. & Co., J. M. Burt; 14 miles north of Stockton. Population 200.

*Attorney*.  
H. Doyle.  
*Clergyman*.  
J. H. Miller, *M. E.*

*Physicians*.  
W. W. Belville,  
J. House,  
H. Adlam.

*Gen'l Mdse*.  
Woods & Davis,  
Levinsky Bros.,  
Burt & Co.

## 30. SAN LUIS OBISPO COUNTY.

The weather, in the latter part of January, 1862, was unusually cold for this section of the State. On the 26th and 28th of that month, snow fell, and on the 23d and 24th of February, the mountains were again mantled in snow.

## COURTS.

DISTRICT COURT.—Second Judicial District, Hon. Joaquin Carillo, Judge. *Sessions*, second Monday in January, April, July, and October.

COUNTY COURT.—*Sessions*, third Monday in March, June, September, and December.

PROBATE COURT.—*Sessions*, third Wednesday in each month.

MEMBERS OF LEGISLATURE.—*3d District.*

SENATOR.—Hon. Romualdo Pacheco, San Luis Obispo.

ASSEMBLYMAN.—Hon. J. Ramon Hill, Santa Barbara.

## COUNTY OFFICERS.

<i>Office.</i>	<i>Name.</i>	<i>Residence.</i>	<i>Salary.</i>	<i>Term expires.</i>
County Judge,	Joseph M. Havens,	San Luis Obispo,	\$1,200	Jan. 1864.
District Attorney,	P. A. Forrester,	San Luis Obispo,	500	Oct. 1863.
County Clerk,	Thos. H. Bouton,	San Luis Obispo.	Fees,	Oct. 1863.
Assistant Clerk,	W. C. Parker,	San Luis Obispo,	—	—
Sheriff,	Francisco Castro,	San Luis Obispo,	Fees,	Oct. 1863.
Treasurer,	W. Murray,	San Luis Obispo,	Per cent.,	Oct. 1863.
Assessor,	V. Gragiola,	San Luis Obispo,	Per diem,	Oct. 1863.
Surveyor,	W. C. Parker,	San Luis Obispo,	Fees,	Oct. 1863.
Coroner,	C. J. Freeman,	San Luis Obispo,	Fees,	Oct. 1863.
Pub. Administrator,	C. T. Hall,	San Luis Obispo,	Fees,	Oct. 1863.
Supt Schools,	Alexander Murray,	San Luis Obispo,	Fees,	Oct. 1863.

SUPERVISORS.—*1st District*, Julian Estrada, Santa Rosa, 1863. *2d District*, Robert Thompson, San Miguel, 1864. *3d District*, Mariano Bonilla, 1865.

## JUSTICES.

*Township.*                      *Justices of the Peace.*                      *P. O. Address.*  
 San Luis Obispo, Ignacio Erguier and D. F. Newson, San Luis Obispo.  
 San Simeon, James Matheis and J. L. Cambridge, San Luis Obispo.

FINANCES.—February, 1862: floating debt, \$26,000; receipts last fiscal year, \$23,610 19; expenditures same period, \$18,762 48; taxable property, \$1,053,768 33.

## TOWNS.

SAN LUIS OBISPO—COUNTY SEAT.—Postmaster, Alexander Murray; agent W. F. & Co., John C. Cissna; *legal distance* from Sacramento, 335 miles; from Stockton, 335 miles; from San Quentin, 225 miles. Population 300.

*Trustees.*—Patrick Dunn, Isaac H. Bunce, Charles H. Johnson, Juan Cappe, Walter Murray, W. R. Jolly.

<i>Attorneys.</i>	<i>Physicians.</i>	<i>General Merchandise.</i>
E. A. Clarke,	E. A. Clarke,	Blochman & Co.,
P. A. Forrester,	C. J. Freeman,	Goldtree & Cohn,
N. W. Jamison,	J. M. Havens.	Cissna & Co.,
Walter Murray,		Blackburn, Johnson & Co.,
James Van Ness,	<i>Booksellers.</i>	V. Mancillas,
James White.	Alexander Murray,	B. Brizzolari & Co.
<i>Clergyman.</i>	Cerf & Levy.	
Francis Morra, <i>R. C.</i>		

SAN MIGUEL.—No post office; 41 miles north of San Luis Obispo.

*General Merchandise.*—W. C. Rickard.

SAN SIMEON.—No post office; 37 miles northwest of San Luis Obispo.

## 31. SAN MATEO COUNTY.

Nearly all the bridges in this county were destroyed by the excessive rains of January, 1862. A land-slide occurred in Deer Gulch, ten miles west of Redwood City, on the 28th of February, killing three men.

For the first time since the county was organized, it has contracted a debt, for the purpose of repairing the damages to roads and bridges caused by the flood.

Burns John, Treasurer of San Mateo County, died in November, 1861. He was succeeded by John Ames, who was elected to fill the office for the expiration of the term.

COURTS.

DISTRICT COURT.—Twelfth Judicial District; Hon. Lorenzo Sawyer, Judge; *sessions*, third Monday in February, June, and October.

COUNTY COURT.—*Sessions*, first Monday in February, June, and October.

PROBATE COURT.—*Sessions*, see *County Court*.

MEMBERS OF LEGISLATURE.—*8th District*.

SENATOR.—Hon. B. W. Hathaway, San Francisco.

ASSEMBLYMAN.—Hon. James G. Denniston, Half-Moon Bay.

COUNTY OFFICERS.

<i>Office.</i>	<i>Name.</i>	<i>Residence.</i>	<i>Salary.</i>	<i>Term expires.</i>
County Judge,	Horace Templeton,	Searsville,	\$800,	Jan. 1864.
District Attorney,	Charles N. Fox,	Redwood City,	500,	Mar. 1864.
County Clerk,	Benj. G. Lathrop,	Redwood City,	Fees,	Mar. 1864.
Assistant Clerk,	Thos. W. Lathrop,	Redwood City,	—	—
Sheriff,	Silas H. Bowman,	Purissima,	Fees,	Mar. 1864.
Under Sheriff,	George W. Fox,	Redwood City,	Fees,	Mar. 1864.
Deputy Sheriff,	Joseph S. Keith,	Redwood City,	Fees,	Mar. 1864.
Treasurer,	John Ames,	Redwood City,	Per cent.,	Mar. 1864.
Assessor,	Solomon H. Snyder,	Woodside,	Per diem,	Mar. 1864.
Tax Collector,	William A. Clark,	Redwood City,	Per cent.,	Mar. 1864.
Surveyor,	A. S. Easton,	San Mateo,	Fees,	Oct. 1863.
Coroner,	S. S. Stambaugh,	Searsville,	Fees,	Mar. 1864.
Pub. Administrator,	R. O. Tripp,	Woodside,	Fees,	Mar. 1864.
Supt. Schools,	W. C. Crook,	Woodside,	—	Oct. 1863.

<i>Supervisors.</i>	<i>Residence.</i>	<i>Supervisors.</i>	<i>Residence.</i>
J. P. Ames,	Half-Moon Bay.	A. Eikerenkotter,	Searsville.
James Byrne,	Crystal Spring.	M. Wolf,	Canada Reymundo
A. F. Green,	San Bruno,	J. E. Selleck,	Purissima.
J. Q. A. Thurber,	Redwood City.		

## JUSTICES.

<i>Township.</i>	<i>Justices of the Peace.</i>	<i>P. O. Address.</i>
No. 1,	S. Tilton and J. G. Cooper,	San Francisco.
No. 2,	J. Johnston and L. Hill,	Half-Moon Bay.
No. 3,	H. A. Seifield and C. Parshall,	Redwood City.

## TOWNS.

REDWOOD CITY—COUNTY SEAT.—Postmaster, David W. Aldrich; agent W. F. & Co., B. G. Lathrop; *legal distance* from Sacramento, 140 miles; from Stockton, 140 miles; from San Quentin 40 miles. Population 350.

*Attorneys.*  
Charles N. Fox,  
H. A. Schofield,  
Andrew Teague.

*Physicians.*  
M. B. Angle,  
A. T. McClure.

*Clergyman.*  
J. S. Zelle, *Cong.*

*Lumber Dealers.*  
John W. Ackerson,  
Charles Hanson,  
J. Q. A. Thurber.

*General Merchandise.*  
J. V. Diller,  
W. C. R. Smith,  
Charles Livingston,  
Corneps, Kuck & Co.,  
Goldstone & Phillips.

*Drugs.*  
S. S. Merrill.

BELMONT.—Postmaster, E. Waltermire; 6 miles north of Redwood City.

*General Merchandise.*—Clark & Waltermire, A. T. Caster.

HALF-MOON BAY.—(Spanishtown.)—Postmaster, Charles Jones; 20 miles (*via* San Mateo) west of Redwood City.

*General Merchandise.*—J. L. McCabe, Kelly & Mattingly.

SAN MATEO.—Postmaster and Agent W. F. & Co., Anthony G. Oaks; 10 miles north of Redwood City.

*General Merchandise.*—Henry Husing & Brother.

SEARSVILLE.—Postmaster, William Page; 6 miles southwest of Redwood City.

*Physician.*—S. S. Stambaugh.

*General Merchandise.*—William Page.

WOODSIDE.—Postmaster, M. A. Parkhurst; 5 miles west of Redwood City.

*General Merchandise.*—M. A. Parkhurst.



## 32. SANTA BARBARA COUNTY.

An avalanche occurred at Curtis' Sulphur Springs, four miles from Santa Barbara, on the night of January 17th, 1862, killing one man and injuring another. Acres of land, rock, and timber were carried off by the flood.

The manufacture of coal oil has been commenced near Santa Barbara. The working of a sulphur mine near San Buenaventura is contemplated.

## COURTS.

DISTRICT COURT.—Second Judicial District; Hon Joaquin Carillo, Judge. *Sessions*, first Monday in March, June, September, and December.

COUNTY COURT.—*Sessions*, first Monday in February, May, August, and November.

PROBATE COURT.—*Sessions*, third Wednesday in each month.

## MEMBERS OF LEGISLATURE.—3d District.

SENATOR.—Hon. Romualdo Pacheco, San Luis Obispo.

ASSEMBLYMAN.—Hon. J. Ramon Hill, Santa Barbara.

## COUNTY OFFICERS.

Office.	Name.	Residence.	Salary.	Term expires.
County Judge,	José M. Covarrubias,	Santa Barbara,	\$1,500	Jan. 1864.
Dist. Attorney,	Charles E. Huse,	Santa Barbara,	900	Mar. 1864.
County Clerk,	F. A. Thompson,	Santa Barbara,	Fees.	Mar. 1864.
Assist. Clerk,	Charles Thompson,	Santa Barbara,	—	—
Sheriff,	Thomas Dennis,	Santa Barbara,	Fees.	Mar. 1864.
Dep. Sheriff,	Charles J. Dennis,	Santa Barbara,	—	—
Treasurer,	A. Robinson,	Santa Barbara,	Per cent.	Mar. 1864.
Assessor,	Augustine Janblen,	Santa Barbara,	Per diem.	Mar. 1864.
Surveyor,	Thomas Sprague,	Santa Barbara,	Fees.	Mar. 1864.
Coroner,	James L. Ord,	Santa Barbara,	Fees.	Mar. 1864.
Sup't Schools,	P. de la Guerra,	Santa Barbara,	—	Mar. 1864.

SUPERVISORS.—1st District, Gaspar de Orena, Santa Barbara, 1864. 2d District, Juan Camarillo, San Buenaventura, 1863. 3d District, Felipe Puig, Santa Inez, 1865.

## JUSTICES.

<i>Township.</i>	<i>Justices of the Peace.</i>	<i>P. O. Address.</i>
No. 1,	P. Sanchez and ———,	San Buenaventura.
No. 2,	P. Simeno and C. R. V. Lee,	Santa Barbara.
No. 3,	J. W. More and ———,	Santa Inez.

## TOWNS.

SANTA BARBARA—COUNTY SEAT.—Postmaster, Charles E. Cook ; agent W. F. & Co., F. J. Maguire ; *legal distance* from Sacramento, 435 miles ; from Stockton, 435 miles ; from San Quentin, 335 miles. Population, 1,000.

*Mayor.*—Antonio M. de la Guerra.

<i>Attorneys.</i>	<i>Physicians.</i>	<i>General Merchandise.</i>
José M. Covarrubias,	J. Brinkerhoff,	F. Maguire,
Charles Fernald,	James L. Ord,	Obadie Bros.,
Pablo de la Guerra,	J. Barron Shaw,	James Furth,
Russell Heath.		José M. Lorenzo,
Charles E. Huse.		Eugene Stonky.
C. R. V. Lee,		F. Schappa Pietra.
F. J. Maguire,		
Albert Packard.		
S. R. I. Sturgeon.		

SAN BUENAVENTURA.—Postmaster, Volney A. Simpson ; 30 miles east of Santa Barbara.

*General Merchandise.*—Robbins and Chaffe, Solari & Co.

## 33. SANTA CLARA COUNTY.

A vein of copper has been discovered in Penitencia Cañon, in the foot hills six miles east of San José. Important mineral springs exist in the vicinity. Springs of coal oil believed to be valuable have been discovered in the Santa Cruz range near Lexington.

Felipe Hernandez, sentenced to be hung Oct.-24, 1862, broke jail at San José on the night previous, killed the jailer, Martin Rowan, and escaped.

## COURTS.

DISTRICT COURT.—Third Judicial District; Hon. Samuel Bell McKee, Judge; *sessions*, first Monday in January, May, and September.

COUNTY COURT.—*Sessions*, fourth Monday in February, June, and October.

PROBATE COURT.—*Sessions*, see County Court.

## MEMBERS OF LEGISLATURE.—7th District.

SENATOR.—HON. JOSEPH S. WALLIS, Mayfield.

ASSEMBLYMEN.—HONS. J. J. OWEN and JOHN W. OWEN, of San José, and D. W. HERRINGTON, Santa Clara.

## COUNTY OFFICERS.

Office.	Name.	Residence.	Salary.	Term expires.
County Judge,	Isaac N. Senter,	Santa Clara,	\$1,500,	Jan. 1864.
Dist. Attorney,	F. E. Spence,	San José,	Fees,	Apr. 1864.
County Clerk,	James A. Clayton,	San José,	Fees,	Apr. 1864.
Assist. Clerk,	A. E. Pomeroy,	San José,	—	Apr. 1864.
Recorder,	L. C. Bostick,	San José,	Fees,	Apr. 1864.
Dep. Recorder,	Mark Leavenworth,	San José,	—	—
Sheriff,	James F. Kennedy,	Santa Clara,	Fees,	Apr. 1864.
Under Sheriff,	J. B. Van Nest,	San José,	—	—
Dep. Sheriff,	Edgar M. Chapman,	San José,	—	—
Treasurer,	C. W. Pomeroy,	San José,	Per cent.,	Apr. 1864.
Assessor,	D. M. Harwood,	San José,	Per diem,	Apr. 1864.
Tax Collector,	Noah Palmer,	Santa Clara,	Per cent.,	Apr. 1864.
Surveyor,	John Reed,	San José,	Fees,	Apr. 1864.
Coroner,	Jacob Allen,	Santa Clara,	Fees,	Apr. 1864.
Pub. Adminis.	Harry Wade,	San José,	Fees,	Apr. 1864.
Supt Schools,	S. S. Wiles,	San José,	\$500,	Apr. 1864.

SUPERVISORS.—1st District, S. Johnson, Santa Clara, 1865. 2d District, Wm. Williamson, San José, 1863. 3d District, J. H. Adams, Gilroy, 1864.

FINANCES.—April, 1862: funded debt, \$21,000; receipts last fiscal year, \$90,000; expenditures, \$79,000; taxable property in 1861, \$5,012,670.

## JUSTICES.

<i>Township.</i>	<i>Justices of the Peace.</i>	<i>P. O. Address.</i>
Almaden,	N. T. Clark and C. W. Wright.	_____
Alviso,	Robert Hutchinson and Wm. Erkson,	Alviso.
Burnett,	A. Smith and Daniel Murphy.	_____
Fremont,	Joseph S. Wallis and Nathan Hall,	Mayfield.
Gilroy,	C. Wentz and P. B. Tulley,	Gilroy.
Milpitas,	J. R. Weller and O. H. P. Vennam,	Milpitas.
Redwood,	L. Collins and D. J. Burnett,	Lexington.
San José,	R. B. Hall and H. C. Skinner,	San José.
Santa Clara,	John Erkson and J. N. Hovey,	Santa Clara.

## TOWNS.

SAN JOSE.—COUNTY SEAT.—Postmaster, Simon M. Cutler; agent W. F. & Co., Elliott Reed; *legal distance* from Sacramento, 150 miles; from Stockton, 105 miles; from San Quentin, 80 miles. Population 5,000.

## CITY OFFICERS.

Mayor, J. W. Johnson,	Dep. Marshal, W. L. Patterson,
Councilmen, {	Clerk, James R. Lowe, Jr.,
	Treasurer, Levi P. Peck,
	Police { Julian P. Latham,
	Constables { S. Carter,
{ J. M. Williams.	Attorney, R. J. Barnett,
Marshal, Jasper D. Gunn,	Surveyor, Charles T. Healey.
Terms expire in April, 1864.	

*Attorneys.*

Lawrence Archer,	Davis Divine,	John H. Moore,
R. J. Barnett,	Isaac Foster,	Francis B. Murdock,
George W. Blackford,	Frederick Hall,	John W. Owen,
Thomas Bodley,	C. P. Hester,	R. A. Redman,
Richard B. Buckner &	R. B. Mall,	Aug. L. Rhodes,
Charles N. Senter,	James H. Kincaid,	Cains T. Ryland,
A. C. Campbell,	William Matthews,	Frank E. Spencer
Alfred Cowles,	Peter O. Minor,	G. J. Turner,

*Attorneys.*

Wm. T. Wallace and  
S. O. Houghton,  
John M. Williams,  
J. Alex. Yoell,  
Charles B. Younger.

*Clergymen.*

— Etheridge, *Epis.*,  
R. L. Hamilton, *Pres.*,  
O. B. Stone, *Bapt.*,  
D. A. Dryden, *M. E.*

*Banking House.*

E. P. Reed.

*Booksellers.*

A. Waldteufel,  
Loewy Brothers,  
Yates & Yates.

*Physicians.*

A. W. Bell and M. R.  
Chamblin,  
J. Newton Browne,  
J. C. Cobb,  
A. J. Cory,  
Benjamin Cory,  
T. J. Ingersoll,  
T. D. Johnson,  
John W. Langhorne,  
A. J. Spencer,  
J. Turner,  
Peter Vanameghem,  
John O. Shaw, *Dent.*,  
C. R. Spaw, *Dent.*

*Drugs.*

Hewson & Johnson,  
Redding & Co.,  
Martin & Langhorne.

*General Merchandise.*

E. Auzerals & Co.,  
A. I. Tobias & Co.,  
T. A. Clark,  
Waterman & Hinklebein,  
M. Hardy,  
James Hart.

*Dry Goods.*

Morris Wise.  
L. Llon,  
Levy & Hess,  
Levy & Bro.,  
Marx & Adamson.

*Hardware.*

E. Bessl,  
B. Bonpard.

**ALVISO.**—Postmaster, John Berry ; 8 miles north of San José. Population 100.

*Board of Trustees.*—A. B. Rowley, Robert Hutchinson, John Berry, Martin Coreuan, Hiram B. Fairfield. Terms expire in May, 1863.

*General Merchandise.*—John Berry.

**BURNETT.**—Postmaster, C. B. Richmond.

**GILROY.**—Postmaster, Stephen A. Pomeroy ; agents W. F. & Co., Wangenheim & Loup ; 30 miles south of San José. Population 500.

**LEXINGTON.**—Postmaster, Isaac E. Paddock ; 12 miles southwest of San José.

*General Merchandise.*—B. Joseph.

**MAYFIELD.**—Postmaster, James Otterson ; 16 miles northwest of San José.

*Physician.*— — Gunning.

*General Merchandise.*—William Paul, John W. Field.

**MCCARTYSVILLE.**—Postmaster, Carey Newhouse ; 10 miles southwest of San José.

*General Merchandise.*—M. Laird.

**MILPITAS.**—Postmaster, Frederick Creighton ; 8 miles northeast of San José.

**MOUNTAIN VIEW.**—Postmaster, Samuel P. Taylor ; 10 miles northwest of San José.

**NEW ALMADEN.**—No post office ; agent W. F. & Co., John P. Brodie ; 13 miles southerly from San José. Population 700.

*General Merchandise.*—Pfeuler & Co., Duteeh Brothers, Carlos Demirat.

**SANTA CLARA.**—Postmaster, Samuel Henderson ; agents W. F. & Co., Maclay & Widney ; 3 miles northwest of San José. Population 1,500.

*Board of Trustees.*—T. G. McLaren, *President* ; A. B. Caldwell, J. H. Morgan, A. Madan.

#### SCHOOLS.

University of the Pacific, E. Bannister, *President*.

Female Collegiate Institute, E. Bannister, *Principal*.

Santa Clara College.

#### *Attorneys.*

P. W. Herrington,  
S. H. Wright.

#### *Physicians.*

J. Allen,  
A. B. Caldwell,  
A. W. Saxe,  
H. H. Warburton.

#### *Clergymen.*

T. Thompson, *Christ.*,  
M. C. Briggs, *M. E.*

#### *Bookseller.*

C. Maclay.

#### *Gen'l Merchandise.*

E. Lamorg & Co.,  
L. Guiraud,  
Arques & Co.,  
Habich & Co.,  
Joseph R. Johnson,  
A. R. Tompkins,  
C. Maclay.

### 34. SANTA CRUZ COUNTY.

“There are more improvements going on in Santa Cruz at the present time than ever before. In town, and in every direction in the country surrounding, new buildings are in process of construction. Our workshops are all in a state of activity, our tanneries,

limekilns, and lumbering interests are going on with vigor; our population is increasing rapidly, and the value of real estate is steadily improving."—*Santa Cruz Sentinel*, March 21, 1862.

The flood of January, 1862, "destroyed ten buildings and about five acres of town lots," in the little village of Soquel.

#### COURTS.

**DISTRICT COURT.**—Third Judicial District, Hon. Samuel Bell McKee, Judge; *sessions*, third Monday in April, August, and December.

**COUNTY COURT.**—*Sessions*, first Monday in February, April, June, August, October, and December.

**PROBATE COURT.**—*Sessions*, see *County Court*.

#### MEMBERS OF LEGISLATURE.—6th District.

**SENATOR.**—Hon. George K. Porter, Santa Cruz.

**ASSEMBLYMAN.**—Hon. I. C. Willson, Santa Cruz.

#### COUNTY OFFICERS.

<i>Office.</i>	<i>Name.</i>	<i>Residence.</i>	<i>Salary.</i>	<i>Term expires.</i>
County Judge,	R. F. Peckham,	Watsonville,	\$1,000	Jan. 1864.
District Attorney,	J. P. Stearns,	Soquel,	600	Oct. 1863.
County Clerk,	D. J. Haslam,	Santa Cruz,	Fees,	Oct. 1863.
Assistant Clerk,	F. Willson,	Santa Cruz,	—	—
Sheriff,	Charles Kemp,	Watsonville,	Fees,	Oct. 1863.
Deputy Sheriff,	E. Williams,	Santa Cruz,	—	—
Treasurer,	A. A. Hecox,	Santa Cruz,	Fees,	Oct. 1863.
Assessor,	Nelson Taylor,	Santa Cruz,	Fees,	Oct. 1863.
Surveyor,	Benjamin Hames,	Corallitas,	Fees,	Oct. 1863.
Coroner,	F. E. Bailey,	Santa Cruz,	Fees,	Oct. 1863.
Public Admin'r,	L. Farnham,	Santa Cruz,	Fees,	Oct. 1863.
Sup't Schools,	D. J. Haslam,	Santa Cruz,	—	Oct. 1863.

**SUPERVISORS.**—1st District, B. A. Barney, Watsonville, 1865.  
2d District, B. F. Porter. 3d District, F. A. Hihn.

## JUSTICES.

<i>Township.</i>	<i>Justices of the Peace.</i>	<i>P. O. Address.</i>
Corallitas,	— — — — and — — — —	Corallitas.
Pajaro,	J. R. Porter and W. F. Stevens,	Watsonville.
Pescadero,	Samuel H. Besse and E. B. Weeks,	Pescadero.
Santa Cruz,	N. Hutchings and H. W. Pope,	Santa Cruz.
Soquel,	L. B. Clements and J. S. Mattison,	Soquel.

## TOWNS.

SANTA CRUZ.—COUNTY SEAT.—Postmaster, Storer W. Field agent W. F. & Co., C. W. Williams; *legal distance* from Sacramento, 245 miles; from Stockton, 245 miles; from San Quentin, 135 miles. Population 1,000.

<i>Attorneys.</i>	<i>Physicians.</i>	<i>General Merchandise.</i>
W. W. Boughton,	F. E. Bailey,	Cooper & Co.,
John H. Coult,	Charles Burrill.	R. E. Hyde,
Joseph H. Skirm,	<i>Clergymen.</i>	George Otto,
I. C. Willson.	W. C. Bartlett, <i>Cong.</i>	L. Schwartz & Co.,
<i>Bookseller.</i>	Father Roussel, <i>R. C.</i>	Brownstone & Co.
C. W. Williams.	— West, <i>Bapt.</i>	
	P. Y. Cool, <i>M. E.</i>	

CORALLITAS.—Postmaster, Jerome B. Post.

PESCADERO.—Postmaster, John N. Besse; 35 miles northwest of Santa Cruz.

<i>Attorney.</i>	<i>Physician.</i>	<i>General Merchandise.</i>
Thos. W. Moore.	J. R. Goodspeed.	Besse & Garretson.

SOQUEL.—Postmaster, Edward Porter; 3 miles east of Santa Cruz. Population 200.

<i>Attorney.</i>	<i>General Merchandise.</i>
John P. Stearns.	Edward Porter,
	Isaac Brownstone & Bro.

WATSONVILLE.—Postmaster, Edward Martin; agents W. F. & Co., Barney & Co.; 18 miles east of Santa Cruz. Population 1,000.



*Attorneys.*

A. W. Blair,  
Julius Lee,  
R. F. Peckham,  
John Weeks.

*Clergyman.*

R. W. Williamson, *M. E.* A. Warner,

*Physicians.*

W. C. Hart,  
J. Grant,  
A. H. Rowan,  
S. S. Simmons and  
H. W. Teed,  
E. E. Newell, *Dent.*  
*Bookseller.*  
Ed. Martin.

*General Merchandise.*

Griffin & Co.,  
Barney & Co.,  
C. Ford,  
Cooper & Co.,  
M. Davids,  
E. L. Goldstein & Co.,  
Kearney & Harrington.  
*Hardware.*  
Charles A. Klidder.

## 35. SHASTA COUNTY.

Supervisor A. J. Reid was drowned on the 10th of January, 1862, while attempting to cross the Sacramento River, during a high stage of water, in his own ferry-boat.

## COURTS.

DISTRICT COURT.—Ninth Judicial District; Hon. William P. Daingerfield, Judge; *sessions*, second Monday in March, June, and November.

COUNTY COURT.—*Sessions*, first Monday in January, May, and September.

PROBATE COURT.—*Sessions*, fourth Monday in each month.

## MEMBERS OF LEGISLATURE.—26TH DISTRICT.

SENATOR.—Hon. Benjamin Shurtliff, Shasta.

ASSEMBLYMAN.—Hon. J. N. Chappel, Shasta.

<i>Office.</i>	<i>Name.</i>	<i>Residence.</i>	<i>Salary.</i>	<i>Term expires.</i>
County Judge,	C. C. Bush,	Shasta,	\$2,500,	Jan. 1864.
District Attorney,	Walter L. Knox,	Shasta,	2,000,	Mar. 1864.
County Clerk,	John Anderson,	Shasta,	Fees,	1864.
Assistant Clerk,	James Keen,	Shasta,	—	—
Recorder,	J. R. Durick,	Shasta,	Fees,	Mar. 1864.
Sheriff,	J. S. Follens'ee,	Shasta,	Fees,	Mar. 1864.
Under Sheriff,	William H. Angell,	Shasta,	—	—
Deputy Sheriff,	P. H. Gilbooly,	Shasta,	—	—

<i>Office.</i>	<i>Name.</i>	<i>Residence.</i>	<i>Salary.</i>	<i>Term expires.</i>
Treasurer,	Felix Tracy,	Shasta,	Fees,	Mar. 1864.
Assessor,	Caleb Watkins,	Shasta,	Per diem,	Mar. 1864.
Tax Collector,	A. Skillman,	Shasta,	Fees,	Mar. 1864.
Deputy Collector,	B. D. Anderson,	Shasta,	—	—
Surveyor,	A. G. Quait,	Shasta,	Fees,	Mar. 1864.
Coroner,	Joseph Simpson,	Briggsville,	Fees,	Mar. 1864.
Pub. Administrator,	Dennis H. Dunn,	Shasta,	Fees,	Mar. 1864.
Supt. Schools,	G. K. Godfrey,	Shasta,	Fees,	Mar. 1864.

SUPERVISORS.—*1st District*, Samuel Cooper. *2d District*, James Daly, Cottonwood, 1865. *3d District*, A. J. Reid.

#### JUSTICES.

<i>Township.</i>	<i>Justices of the Peace.</i>	<i>P. O. Address.</i>
1. Shasta,	James Keen and H. A. Curtiss,	Shasta.
2. French Gulch,	E. Dickinson and Wm. Hopping,	French Gulch.
3. Sugar Loaf,	Elias Stone and — — — —	— — — — —
4. Lockhart,	L. P. Brooks and B. F. Start,	Fort Crook.
5. Pit River,	F. Harman and A. R. McCollum,	Millville.
6. Sierra,	G. W. Adams and W. N. Guptill,	Millville.
7. Clear Creek,	M. L. Wright and — — — —	Horsetown.
8. Cottonwood,	H. H. Shuffleton and Jas. L. Hart,	Horsetown.

FINANCES.—February, 1862: floating debt, \$69,000; receipts last fiscal year, \$25,000; expenditures same period, \$18,000; taxable property in 1861, \$1,564,998.28.

#### TOWNS.

SHASTA—COUNTY SEAT.—Postmaster, T. G. Elliott; agent W. F. & Co., Felix Tracy; *legal distance* from Sacramento, 185 miles; from Stockton, 235 miles; from San Quentin, 315 miles. Population, 1,000.

<i>Attorneys.</i>	<i>Physicians.</i>	<i>General Merchandise.</i>
Isaac Baggs,	J. M. Briceland,	N. S. Arnold,
H. A. Curtiss,	E. B. McLaughlin,	J. R. Gilbert,
E. Garter,	James E. Pelham,	R. Isaacs & Bro.
J. T. Landrum,	L. De Shields,	<i>Groceries.</i>
James D. Mix,	<i>Bookseller.</i>	A. Grotafand & Co.
R. T. Sprague,	S. Seelig.	R. Stevenson & Co.,
C. Westmoreland.		Charles Ceese.

<i>Clergyman.</i>	<i>Dry Goods.</i>	<i>Hardware.</i>
William N. Chapman.	Hollub & Isaacs,	A. Coleman & Co.
<i>Bankers and Assayers.</i>	A. Soloman & Co.,	
E. Lewin & Co.	L. Levinthal.	

FRENCH GULCH.—Postmaster, William Krappe; 15 miles north-west of Shasta. Population 350.

HORSETOWN.—Postmaster, Charles McDonald; 6 miles south of Shasta. Population 500.

<i>Physician.</i>	<i>Bookseller.</i>	<i>General Merchandise.</i>
A. Gutman.	B. Conroy.	A. T. Corbus & Bro.,
		D. Weil & Bro.,
		P. & C. Cohen.

JANESVILLE.—Postmaster, Augustus Martin; 12 miles southerly from Shasta. Population 100.

*General Merchandise.*—Augustus Martin.

MILLVILLE.—Postmaster, H. Auklin; 18 miles east of Shasta. Population 150.

WHISKEY CREEK.—Postmaster, Thomas D. Yates; 5 miles north-west of Shasta. Population 200.

*General Merchandise.*—William Kessler.

### 36. SIERRA COUNTY.

An avalanche occurred at Orum Hill, near Pine Grove, February 13, 1862, occasioning the loss of two lives: over three acres of snow slid down the mountain side, burying a miner's cabin, and smashing in the timbers at the entrance to a tunnel. Land slides were frequent in the deep and narrow cañons of the Sierras during the extraordinary storms of 1861-'2.

The mines of Alturas or Northern Sierra have been worked with great success. Large chispas have been taken, and new mining localities have been established, and general prosperity characterizes the mining season of 1862.

Howland Flat, one of the largest and most prosperous mining

towns of Northern Sierra, was nearly destroyed by fire, September 28, 1862. Thirty houses were burned, involving a loss of about \$50,000.

#### COURTS.

DISTRICT COURT.—Seventeenth Judicial District, Hon. L. E. Pratt, Judge. *Sessions*, first Monday in March, second Monday in May and August, and first Monday in November.

COUNTY COURT.—*Sessions*—First Monday in April, August, October, and December.

PROBATE COURT.—*Sessions*—see County Court.

#### MEMBERS OF LEGISLATURE.—22d District.

SENATORS.—Hon. Francis Anderson, Downieville.

ASSEMBLYMEN.—Hons. E. B. Smith, American Hill, and James Crawford, La Porte.

#### COUNTY OFFICERS.

<i>Office.</i>	<i>Name.</i>	<i>Residence.</i>	<i>Salary.</i>	<i>Term expires.</i>
County Judge,	William Campbell,	Downieville,	\$3,000	Jan. 1864.
District Attorney.	S. B. Davidson,	Downieville,	1,200	Mar. 1864.
County Clerk,	Henry Molineux,	Downieville,	2,500	Mar. 1864.
Deputy Clerk,	Harry Strange,	Downieville,	1,500	— —
Auditor,	Wm. S. Day,	Downieville,	1,200	Mar. 1864.
Sheriff,	John Kirkpatrick,	Downieville,	4,000	Mar. 1864.
Under Sheriff,	J. T. Bowers,	Downieville,	1,900	— —
Deputy Sheriff,	E. M. Hackett,	Downieville,	1,500	— —
Deputy Sheriff,	O. Evans,	La Porte,	1,500	— —
Treasurer,	J. St. Clair Wilson,	Downieville,	1,500	Mar. 1864.
Assessor,	Alfred Marmon,	Downieville,	Fees,	Mar. 1864.
Surveyor,	H. K. W. Bent,	Downieville,	Fees,	Mar. 1864.
Coroner,	T. R. Kibbe,	Downieville,	Fees,	Mar. 1864.
Public Administ'r,	Solomon Purdy,	Downieville,	Fees,	Mar. 1864.
Sup't Schools,	Wm. C. Pond,	Downieville,	—	Mar. 1864.

SUPERVISORS.—1st District, Seth Chandler, Chandlerville, 1865. 2d District, J. Reticker, Downieville, 1863. 3d District, R. Lyman, Forest City, 1864.

## JUSTICES.

<i>Township.</i>	<i>Justices of the Peace.</i>	<i>P. O. Address.</i>
No. 1,	S. H. Alley and Fred. Howard,	La Porte.
No. 2,	E. X. Willard and R. C. Carter,	Port Wine.
No. 3,	A. McMillan and G. Meredith,	Table Rock.
No. 4,	George W. Wray and W. C. Dowd,	Eureka North.
No. 5,	D. W. Brown and F. H. Runyan,	Brandy City.
No. 6,	Jas. W. Brown and Wm. H. Burgess,	Goodyear's Bar.
No. 7,	John Gale and William Hughes,	Forest City.
No. 8,	John Jack and Chas. O. McQuesten,	Gibsonville.
No. 9,	Garland Harris and J. G. Stevenson,	Downieville.

FINANCES.—February, 1862: funded debt, \$11,000; floating debt, \$60,000; taxable property in 1861, \$2,580, 705.

## TOWNS.

DOWNIEVILLE—COUNTY SEAT.—Postmaster, A. J. McKinsey; agent Langton's Exp. ———; *legal distance* from Sacramento, 110 miles; from Stockton, 155 miles; from San Quentin, 240 miles. Population 1,500.

<i>Attorneys.</i>	<i>Physicians.</i>	<i>Booksellers.</i>
L. Bartlett.	C. D. Aikin.	Donaldson & Coldren.
William Campbell.	E. G. Bryant.	John W. Orear.
H. B. Cossitt.	A. Chase.	<i>Dry Goods.</i>
David Cowden.	George C. Chase.	E. Hirschfelder.
J. F. Cowdery.	T. R. Kibbe.	A. S. Haxter.
S. B. Davidson.	J. S. Crawford, <i>Dent.</i>	William Parly.
J. Galloway.	<i>Clergymen.</i>	Stich & Rosenthal.
James A. Johnson.	Wm. C. Pond, <i>Cong.</i>	<i>General Merchandise.</i>
L. E. Pratt.	C. H. Northrup, <i>M. E.</i>	John S. Day.
Alanson Smith,	P. De Lahunty, <i>R. C.</i>	Thomas Eastman.
Peter Van Clief.	<i>Bankers.</i>	Lanata & Co.
A. Walker.	Barnes & Reils.	C. W. Kramer.
A. F. Williams.	P. A. Lamping & Co.	<i>Hardware.</i>
P. Williams.		C. W. Gilbert.

ALLRUGHANY.—(Cumberland and Minnesota.)—Postmaster, M.

V. Clute; agent Langton's Express, Charles Kellogg; 9 miles (via mountain trail) north of Downieville. Population 200.

*Bookseller.*—F. Meyer.

*General Merchandise.*—Wood & Thompson, Kellogg & Cutter, M. V. Clute, Miller & Bro.

EUREKA NORTH.—Nearest post office, Goodyear's Bar; agent Langton's Express, H. S. Beck; 9 miles northeast of Downieville. Population 250.

*Attorney.*—J. T. Totten.

*Physician.*—R. R. Palmer.

*General Merchandise.*—H. Bliss, H. S. Beck.

FOREST CITY.—Postmaster, R. S. Weston; agent Langton's Express, Charles Heintzen; 6 miles northwest of Downieville. Population 400.

<i>Physicians.</i>	<i>Banker &amp; Assayer.</i>	<i>General Merchandise.</i>
T. D. Beckett.	Charles Heintzen.	Samuel Granger.
John J. Wilson.	<i>Booksellers.</i>	Dodge & Cushing.
<i>Clergyman.</i>	L. Wertheimer.	Clute & Evans.
J. Dickinson, <i>M. E.</i>	S. Alexander.	J. Schneider & Co.

GIBSONVILLE.—Postmaster, Patrick Hanley; agent Ford's Express, — Ford; 32 miles north of Downieville. Population 350.

<i>Physician.</i>	<i>Bookseller.</i>	<i>General Merchandise.</i>
J. M. Mussey.	— Ford.	M. F. McMillan.
		M. Donagan.
		Newhouse & Scheline.
		Walters & Bro.

GOODYEAR'S BAR.—Postmaster and Agent Langton's Express, John Sharp; 4 miles southwest of Downieville. Population 150.

*Bookseller.*—John Sharp.

*General Merchandise.*—Beauchamp & Co., H. F. Nichols, Gittings & Brown.

HOWLAND FLAT.—Post office at Table Rock; agent Holland & Morley's Express, T. A. McFarland; 30 miles north of Downieville.

*General Merchandise.*—Marble & Co.

LA PORTE.—Postmaster, John Freeman; agent Holland &

Morley's Express, H. B. Holland; 20 miles north of Downieville.  
Population 1,000.

<i>Attorneys.</i>	<i>Physicians.</i>	<i>General Merchandise.</i>
Creed Haymond.	H. G. O. Drake.	Thomas Gordon & Co.
R. D. Hill.	G. L. Wadley.	Koppel & Cohn.
George C. Hough.	E. L. Willard.	E. Cohn.
R. C. Logan.	<i>Bankers &amp; Assayers.</i>	Silvanus Arnold.
<i>Clergyman.</i>	John Conly & Co.	Fred. Aubach.
J. J. Cleveland, <i>M. E.</i>	<i>Bookseller.</i>	<i>Hardware.</i>
	John Freeman.	Silvanus Arnold.

MINNESOTA.—See *Alleghany*.

MONTE CRISTO.—No post office; agents Langton's Express, Metlin & Myers; 3 miles west of Downieville.

MORRISTOWN.—No post office; agent Langton's Express, O. S. Burnham; 13 miles northwest of Downieville.

*Physician.*—O. S. Burnham.

NEWARK.—(Whiskey Diggings.)—Post office at Gibsonville; 34 miles north of Downieville.

*General Merchandise.*—Guttig & Schoeman, A. Bond.

PORT WINE.—Postmaster, John M. Bennett; agent Langton's Express, — Culver; 16 miles north of Downieville; population, 350.

*Attorney.*—A. A. Cooper.

*Physician.*—E. X. Willard.

*General Merchandise.*—Kleckner & Bro., Wheeler & Co.

PINE GROVE.—(Table Rock P. O.)—Postmaster and agent Holland & Morley's Express, T. A. McFarland; 30 miles north of Downieville; population, 200.

*Physician.*—D. A. Clewes.

*Booksellers.*—J. W. Walker, T. A. McFarland.

*General Merchandise.*—Sheldon & Chisholm, George W. Peacock.

SIERRA VALLEY.—Postmaster and agent Langton's Express, William Arms.

ST. LOUIS.—Postmaster, Wesley F. Thomas; agent Holland & Morley's Express, H. Washington; 21 miles north of Downieville; population, 400.

## 37. SISKIYOU COUNTY.

## COURTS.

DISTRICT COURT.—Ninth Judicial District, Hon. William P. Daingerfield, Judge. *Sessions*, third Monday in January, first Monday in May, and third Monday in September.

COUNTY COURT.—*Sessions*, first Monday in January and April, third Monday in July, and first Monday in October.

PROBATE COURT.—*Sessions*, see *County Court*.

## MEMBERS OF THE LEGISLATURE.—28th District.

SENATOR.—Hon. George Oulton, Pinery.

ASSEMBLYMEN.—Hons. William Irwen, Yreka; and V. F. Varney, Scott Bar.

## COUNTY OFFICERS.

<i>Office.</i>	<i>Name.</i>	<i>Residence.</i>	<i>Salary.</i>	<i>Term expires.</i>
County Judge,	A. M. Rosborough,	Yreka,	\$3,000,	Jan. 1864.
District Attorney,	F. E. Ensign,	Yreka,	2,000,	Mar. 1864.
County Clerk,	F. A. Rogers,	Yreka,	Fees,	Mar. 1864.
Assistant Clerk,	H. B. Warren,	Yreka,	—	—
Assistant Clerk,	F. J. French,	Yreka,	—	—
Sheriff,	D. Ream,	Yreka,	Fees,	Mar. 1864.
Deputy Sheriff,	A. P. McCarton,	Yreka,	—	—
Treasurer,	George W. Chase,	Yreka,	Per cent.,	Mar. 1864.
Assessor,	Thomas O'Rourke,	Yreka,	Fees,	Mar. 1864.
Tax Collector,	Manassch Sleeper,	Yreka,	Fees,	Mar. 1864.
Surveyor,	Samuel S. Rice,	Yreka,	Fees,	Oct. 1863.
Coroner,	Charles F. Collins,	Yreka,	Fees,	Mar. 1864.
Public Administ'r,	A. Haserfck,	Henley,	Fees,	Mar. 1864.
Sup't Schools,	Thomas A. Stone,	Yreka,	—	Mar. 1864.

SUPERVISORS.—1st District, E. H. Hall, Yreka, 1864; 2d District, S. H. Crary, Humbug, 1865; 3d District, A. D. Crooks, Yreka, 1863.

## JUSTICES.

<i>Township.</i>	<i>Justices of the Peace.</i>	<i>P. O. Address.</i>
Butte,	G. K. Watson and D. C. Stevens,	Yreka.
Cottonwood,	F. W. Merritt and M. R. Hopper,	Henley.
Humbug,	M. J. Austin and J. D. Rice,	Humbug.
Klamath,	W. H. Wood and W. B. Reeves,	Siad.



<i>Township.</i>	<i>Justices of the Peace.</i>	<i>P. O. Address.</i>
Scott River,	J. B. Ledue and A. Easton,	Scott Bar.
Scott Valley,	R. S. Green and J. T. Moxley,	Fort Jones.
South,	O. Smiley and M. M. Dawson,	Callahan's.
Table Rock,	C. J. Dorris and James Bradley,	Yreka.
Yreka,	E. W. Potter and S. M. Farren,	Yreka.

FINANCES.—February, 1862: funded debt, \$119,000; no floating debt; taxable property in 1861, \$2,404,199.

TOWNS.

YREKA—COUNTY SEAT.—Postmaster, Curtis H. Pyle; agent W. F. & Co., E. Wadsworth; *legal distance* from Sacramento, 350 miles; from Stockton, 395 miles; from San Quentin, 480 miles; population, 2,000.

CITY OFFICERS.

President,	_____	Attorney,	_____
Secretary,	_____	Assessor,	_____
Three Trustees.	_____	Marshal,	_____
Treasurer,	_____	Recorder,	_____

Mountain Seminary, Thomas N. Stone, *Principal*.

*Attorneys.*

E. M. Anthony.  
John Berry.  
L. A. Buckner.  
F. E. Ensign.  
Francis Ganahl.  
L. N. Ketcham.  
J. K. Luttrell.  
Wm. McConaughy.  
R. B. Monks.  
R. B. Morford.  
A. M. Rosborough.  
J. B. Rosborough.  
E. Shearer.  
Elija Steele.

*Physicians.*

E. Autenrieth,  
T. T. Cabaniss.  
C. F. Collins.  
R. O. Dewitt.  
— De Wolf.  
Daniel Ream.  
*Clergymen.*  
C. Miller, *M. E.*  
Father Crenan, *R. C.*  
*Bankers & Assayers.*  
Greenburg, Erlenbach &  
Goldsmith.  
*Booksellers.*  
Wadsworth & Raynes.  
F. Roman.

*Dry Goods.*

G. Rosenberg & Co.  
Lauer & Ottenhelmer.  
S. Aaron.  
Goldstein & Bro.  
M. Phillips.

*General Merchandise.*

F. J. King.  
J. P. Smith.  
Benj. Lehman.  
Berggren & Conroy.  
W. D. Batterton.  
R. B. Handy.  
*Groceries.*  
A. Winckler.  
H. Pfenninger.  
*Hardware.*  
Louis Huseman.  
Henry Fried.

n P. Dain-  
st Monday

and April,

t.  
F. Varney,

*Term*  
*expires.*  
Jan. 1864.  
Mar. 1864.  
Mar. 1864.  
\_\_\_\_\_  
Mar. 1864.

ent., Mar. 1864.  
Mar. 1864.  
Mar. 1864.  
Oct. 1863.  
Mar. 1864.  
Mar. 1864.  
Mar. 1864.  
; 2d District,  
Yreka, 1863.

*P. O. Address.*  
Yreka.  
Henley.  
Humbug.  
Siad.

CALLAHAN'S RANCH.—Postmaster, Asa White; agent W. F. & Co., R. P. Lacy; 40 miles south of Yreka, *via* Fort Jones; population, —.

ETNA MILLS.—Postmaster, James H. Taylor; 30 miles southerly from Yreka; population, 500.

*Attorneys*.—E. P. Jenner, M. Tole, A. P. Vandusen, L. S. Wilson.

*General Merchandise*.—Swain & Brother.

FORT JONES.—Postmaster, Adam B. Carlock; 18 miles southwest of Yreka; population, 200.

*Attorney*.  
J. K. Luttrell.

*Physicians*.  
J. A. Raymond.  
J. W. Reins.

*General Merchandise*.  
J. A. Diggles & Brother.  
A. B. Carlock.  
S. E. Stone.

HENLEY.—(Cottonwood.)—Postmaster, A. Haserick; 21 miles north of Yreka; population, 250.

*General Merchandise*.—S. Aaron & Brother, A. Haserick.

HUMBUG CREEK.—Postmaster, Jacob Hanson; 8 miles west of Yreka.

ORO FINO.—Postmaster, Jonathan Green; 25 miles southwest of Yreka; population, 100.

*Physician*.—J. E. Moons.

*General Merchandise*.—C. N. Thomberry.

SCOTT RIVER.—Postmaster, F. H. Longley; 25 miles west of Yreka; population, 300.

*Attorney*.  
A. Eastin.

*Physician*.  
F. H. Longley.

*Bankers*.  
Prindell & Yenville.

*Bookseller*.  
A. Blaske.

*General Merchandise*.  
Archambault & Phillips.  
Charles Jost.  
John Isaacs.

### 38. SOLANO COUNTY.

#### COURTS.

DISTRICT COURT.—Seventh Judicial District, Hon. E. W. McKinstry, Judge; *sessions*, third Monday in January, May, and September.

COUNTY COURT.—*Sessions*, third Monday in April, August, and December.

PROBATE COURT.—*Sessions*, first Monday of each month.

MEMBERS OF THE LEGISLATURE.—*17th District.*

SENATOR.—Hon. O. B. Powers, Suisun City.

ASSEMBLYMAN.—Hon. J. M. Dudley, New Putah.

COUNTY OFFICERS.

<i>Office.</i>	<i>Name.</i>	<i>Residence.</i>	<i>Salary.</i>	<i>Term expires.</i>
County Judge,	Wm. K. Weston,	Fairfield,	\$2,000,	Jan. 1864.
District Attorney,	J. C. Hinekey,	Fairfield,	1,000,	Mar. 1864.
County Clerk,	H. B. Sheldon,	Suisun City,	Fees,	Mar. 1864.
Assistant Clerk,	John S. Miller,	Fairfield,	—	—
Recorder,	W. K. Solts,	Fairfield,	Fees,	Mar. 1864.
Sheriff,	John M. Neville,	Benicia,	Fees,	Mar. 1864.
Deputy Sheriff,	W. W. Allen,	Fairfield,	—	—
Deputy Sheriff,	W. W. Chapman,	Vallejo,	—	—
Treasurer,	Samuel C. Gray,	Benicia,	Fees,	Mar. 1864.
Assessor,	Cyrus Ayer,	Fairfield,	Per diem,	Mar. 1864.
Surveyor,	John T. Peabody,	Fairfield,	Fees,	Mar. 1864.
Coroner,	M. W. Pratt,	Suisun,	Fees,	Mar. 1864.
Public Administ'r,	Joseph Hewitt,	Fairfield,	Fees,	Mar. 1864.
Sup't Schools,	J. W. Hines,	Vallejo,	\$400,	Mar. 1864.

SUPERVISORS.—*1st District*, El en Hilton, Vallejo, March 1866 ; *2d District*, S. Smith, Suisun Valley, March 1864 ; *3d District*, W. B. Davis, Vacaville, March 1864.

JUSTICES.

<i>Townships.</i>	<i>Justices of the Peace.</i>	<i>P. O. Address.</i>
Benicia,	Geo. W. Riddle and B. J. McGee,	Benicia.
Green Valley,	Curtis Wilson and J. M. Lemon,	Rockville.
Montezuma,	J. B. Carrington and Robert Parke,	Rio Vista.
Suisun,	G. R. Miner and H. Hubbard,	Suisun City.
Tremont,	Jas. F. Cloutman and ———	—————
Vacaville,	F. P. Ward and J. C. Merryfield,	Vacaville.
Vallejo,	C. W. Riley and Thomas Greman,	Vallejo.

FINANCES.—February, 1862: funded debt, \$122,700; floating debt, \$46,300; total, 169. Taxable property, estimated at \$3,200,000.

## TOWNS.

SUISUN CITY—COUNTY SEAT.—(Court House at Fairfield, one mile distant.)—Postmaster, John Ferrell; agent W. F. & Co., D. E. Stockmon; *legal distance* from Sacramento, 90 miles; from Stockton, 90 miles; from San Quentin, 45 miles; population, 1,000.

<i>Attorneys.</i>	<i>Physicians.</i>	<i>Books and Drugs.</i>
J. C. Hineckley.	C. H. Coffran.	Stockmon Brothers.
G. W. McMurtry.	V. H. Cox.	<i>General Merchandise.</i>
Thos. M. Swan & L. C. Hays.	T. C. Everts.	Breck & Co.
M. A. Wheaton & John Doughty.	J. C. Norman.	W. F. Halsey.
B. C. Whitman & W. S. Wells.	J. W. Steely.	H. L. Kohn & Co.
R. H. Williams.	<i>Clergyman.</i>	Miller & Co.
	H. J. Bland, <i>M. E.</i>	J. Frank & Co.

BENICIA.—Postmaster, John W. Jones; agent W. F. & Co., Shirley & Co.; 20 miles southwest of Suisun City; population, 1,500.

## SCHOOLS.

Young Ladies' Seminary, Miss Mary Atkins, *Principal*.  
St. Catharine's Academy for Young Ladies, Mother Mary Gomerc, *Principal*.  
Collegiate Institute, C. J. Flatt, *Principal*.

<i>Attorneys.</i>	<i>Clergymen.</i>	<i>General Merchandise.</i>
C. W. Hayden.	James Cameron, <i>Epis.</i>	Scott & Danforth.
B. C. Whitman.	J. W. Hines, <i>M. E.</i>	James Barry.
<i>Physicians.</i>	S. Woodbridge, <i>Presb.</i>	Thomas Kinsty.
W. F. Peabody.	<i>Books.</i>	S. C. Gray.
A. Verhave.	J. W. Jones.	Attmark & Marcus.
P. J. Merwin, Dent.	E. D. L. Bryant.	

DENVERTON.—Postmaster, S. K. Nurse; 8 miles east of Suisun City.

*Attorney.*—J. A. C. McCune.  
*Physicians.*—G. A. Cook, S. B. Coskery.  
*General Merchandise.*—Nurse & Brother.

**MAINE PRAIRIE.**—Postmaster, J. C. Merithew; 18 miles from Suisun City.

*General Merchandise.*—John H. Cushing, Deck & Co., Jos. C. Merithew.

**PUTAH.**—Postmaster, William Sinclair; 20 miles northeast of Suisun City.

*Physicians.*—R. W. Murphy & J. W. Wells.

*General Merchandise.*—A. P. Bernard & Co., Blum Brothers.

**RIO VISTA.**—Postmaster, Samuel R. Perry; 22 miles east of Suisun City; population, 100.

*Physician.*—J. R. Freeman.

*General Merchandise.*—Samuel R. Perry, A. G. Westgate.

**ROCKVILLE.**—Postmaster, J. Gilmore; 5 miles from Suisun City.

**VACAVILLE.**—Postmaster and agent W. F. & Co., E. F. Gillespie; 10 miles north of Suisun City; population, 150.

*Attorney.*

R. C. Marshall.

*Books & Drugs.*

S. Holmes.

*Physicians.*

S. Holmes.

H. B. Rice.

*General Merchandise.*

E. F. Gillespie.

Blum Brothers.

A. P. Bernard & Co.

Pacific Methodist College, W. T. Lucky, *President.*

**VALLIJO.**—Postmaster and agent W. F. & Co., Edwin J. Wilson; 7 miles westerly from Benicia; population, 1,500.

*Attorneys.*

A. M. Currier.

S. G. Hilborn.

J. G. Lawton.

*Clergymen.*

Father Arden, *R. C.*

J. W. Hines, *M. E.*

N. B. Klinck, *Presb.*

*Dry Goods.*

Beas & Hymes.

J. I. McIntyre.

*General Merchandise.*

E. J. Wilson & Co.

W. C. Greaves.

D. Williamson.

T. Grennan & Co.

*Hardware.*

E. Hilton.

*Physicians.*

W. S. Bishop.

L. C. Frisbie.

*Booksellers.*

P. McElroy.

J. M. Shea.

### 39. SONOMA COUNTY.

A tragic affair occurred on the 24th of January, 1862, resulting in the death of Deputy Sheriff David Campbell and one Isaac

Baker, whom he was attempting to arrest. Campbell shot Baker and mortally wounded him. At the same moment a son of Baker shot Campbell, killing him instantly.

The unsettled condition of land titles in Sonoma County continues to cause trouble, litigation, and resistance to law. The settlers on the Rancho Sotoyome, in the Russian River Valley, made an armed resistance to the execution of writs of restitution, in June. On the 17th of July, Sheriff Bowles went to the Ranch with a posse of 225 men to serve a writ against Cornelius Bice, one of the occupants, and was met by a body of sixty armed men. His own men being unarmed, he was unable to execute his commission. In September, the Governor having ordered out the militia, two companies proceeded from Petaluma to the Ranch, and on the 25th ejected the occupants; but no sooner had the militia left than the settlers returned to the Ranch. At the following session of the District Court, proceedings were instituted against the settlers, effectually dispossessing them of the land.

The Sonoma County Agricultural and Mechanical Fair was held in conjunction with Napa County, at Sonoma, commencing October 7th, 1862.

#### COURTS.

DISTRICT COURT.—Seventh Judicial District, Hon. E. W. McKinstry, Judge; *sessions*, third Monday in February, June, and October.

COUNTY COURT.—*Sessions*, first Monday in February, May, August, and November.

PROBATE COURT.—*Sessions*, see *County Court*.

#### MEMBERS OF LEGISLATURE.—19th District.

SENATOR.—Hon. James H. McNabb, Petaluma.

ASSEMBLYMEN.—Hons. E. F. Dunne, Petaluma; J. B. Beeson, Healdsburg; Wm. M. Rider, Sebastopol.

## COUNTY OFFICERS.

<i>Office.</i>	<i>Name.</i>	<i>Residence.</i>	<i>Salary.</i>	<i>Term expires.</i>
County Judge,	W. H. Churchman,	Santa Rosa,	\$2,000	Jan. 1864.
District Attorney,	William Wilks,	Santa Rosa,	1,500	Mar. 1864.
County Clerk,	Wm. L. Anderson,	Petaluma,	Fees,	Mar. 1864.
Deputy Clerk,	Wm. H. Crowell,	Santa Rosa,	—	—
Recorder,	Thos. H. Pyatt,	Santa Rosa,	Fees,	Mar. 1864.
Sheriff,	J. M. Bowles,	Petaluma,	Fees,	Mar. 1864.
Under Sheriff,	O. T. Baldwin,	Santa Rosa,	—	—
Treasurer,	T. G. Hahnman,	Santa Rosa,	Fees,	Mar. 1864.
Assessor,	Alonzo Walker,	Analy,	Fees,	Mar. 1864.
Surveyor,	H. B. Martin,	Santa Rosa,	Fees,	Mar. 1864.
Coroner,	L. C. Lewis,	Petaluma,	Fees,	Mar. 1864.
Public Administrator,	W. S. Canan,	Healdsburg,	Fees,	Mar. 1864.
Sup't Schools,	Charles G. Ames,	Santa Rosa,	—	Mar. 1864.

SUPERVISORS.—*1st District*, T. F. Baylis, Petaluma, 1865. *2d District*, — Moran, Sebastopol. *3d District*, N. Fike, Geyserville.

## JUSTICES.

<i>Township.</i>	<i>Justices of the Peace.</i>	<i>P. O. Address.</i>
Analy,	W. G. Lee and W. D. Behrens,	Bloomfield.
Bodega,	C. Sherman and J. Hinkle,	Bodega.
Cloverdale,	J. Ramsy and J. J. Johnson,	Cloverdale.
Mendocino,	Thomas Spencer and C. Clark,	Healdsburg.
Petaluma,	J. Chandler and I. G. Wickersham,	Petaluma.
Russian River,	L. C. Barris and G. W. Critchfield,	Windsor.
Salt Point,	T. W. Phinney and H. Jackson,	Smith's Ranch.
Santa Rosa,	Z. Middleton and R. G. Baber,	Santa Rosa.
Sonoma,	P. Mahler and James Martin,	Sonoma.
Vallejo,	R. Crane and J. Snow,	Lakeville.
Washington,	David Odell and T. H. White,	Clarville.
St. Helena,	Wm. McDonald and — — —	Albany.

## TOWNS.

SANTA ROSA—COUNTY SEAT.—Postmaster, B. C. Westfall; agent W. F. & Co., John F. Kessing; *legal distance* from Sacramento, 130 miles; from Stockton, 130 miles; from San Quentin, 40 miles. Population 500.

*Attorneys.*

John Brown.  
A. P. Hereford.  
A. Langdon.  
L. D. Latimer.  
William Ross.  
Jackson Temple.  
A. Thomas.  
Chas. P. Wilkins.  
William Wilks.  
J. A. Woodson.

*Physicians.*

Thos. L. Barnes.  
J. F. Boyce.  
John Hendley  
J. W. B. Reynolds.  
B. C. Westfall.  
J. S. Williams.  
*Clergymen.*  
Mr. Frazier, *Presb.*  
W. Hulburt, *M. E.*  
J. Roberts, *Bapt.*

*Books and Drugs.*

J. H. Richardson & Co.  
*General Merchandise.*  
Bromberger & Weise.  
Wise & Goldfish.  
J. G. Maxwell.  
R. M. Martin.  
E. T. Farmer.  
M. Rosenberg.  
John F. Kessing.  
L. McDonald.

BLOOMFIELD.—Postmaster, Charles Arthur; 16 miles southwest of Santa Rosa. Population 150.

*Attorney.*

Obadiah H. Hoag.

*Physicians.*

Charles B. Dickson.  
Wm. G. Lee.  
*Books and Drugs.*  
Gilham & Benjamin.

*General Merchandise.*

Arthur & Wood.  
Wm. G. Lee.

GEYSERVILLE.—(Clarville P. O.)—Postmaster, J. R. Shaw; agent W. F. & Co., H. Wiedersheim; 23 miles north of Santa Rosa.

*Physician.*—Elihu Ell.

*General Merchandise.*—H. Wiedersheim, W. R. Morris.

CLOVERDALE.—Postmaster, J. Ramey; agent W. F. & Co., J. H. Whitman; 3½ miles north of Santa Rosa.

*Attorneys.*

William H. Graham.  
J. W. Hengerson.  
Eli Lester.

*Physician.*

J. Ramey.

*General Merchandise.*

Whitman & Co.

HEALDSBURG.—Postmaster, James E. Fenno; agent W. F. & Co., W. A. Maxwell; 16 miles north of Santa Rosa. Population 500.

*Attorneys.*

J. Galliger.  
L. A. Norton.  
D. F. Spurr.  
— May.

*Physicians.*

M. Constelle.  
E. R. Kenny.  
J. J. Piper.  
*Clergymen.*  
W. S. Bryant, *M. E.*  
W. S. Corwin, *Presb.*

*Books and Drugs.*

W. S. Canan.  
James E. Fenno.  
*General Merchandise.*  
Peterson & Tucker.  
Soudheimer & Ellis.  
Myer, Bloom & Co.  
Bunnet & Stookwell.



LAKEVILLE.—Postmaster, Josiah Bacon; 22 miles south of Santa Rosa.

PETALUMA.—Postmaster, George B. Williams; agent W. F. & Co., Andrew Henry; 16 miles south of Santa Rosa. Population 1,800.

## CITY OFFICERS.

*Trustees.*

I. D. Cross.  
W. D. Bliss.  
E. Elliott.  
B. F. Tuttle.

*Recorder, J. Chandler.*  
*Assessor, T. S. Lindsey.*  
*Marshal, J. Cavanagh.*  
*Treasurer, F. T. Maynard.*  
*Street Com'r, J. F. Lightner.*

Terms expire in April, 1863.

*Attorneys.*

Wm. D. Bliss.  
J. B. Campbell.  
D. D. Carder.  
J. Chandler.  
L. Collins.  
F. D. Colton.  
Wm. Henry Jones.  
A. P. Overton.  
George Pearce.  
L. C. Reyburn.  
W. D. Sawyer.  
J. B. Southard.  
I. G. Wickersham.

*Physicians.*

J. L. Bond.  
William Burnett.  
W. W. Carpenter.  
Wm. R. Cluness.  
R. M. Martin.  
Wm. R. Wells.  
J. Lovejoy, *Dentist.*

*Clergymen.*

— Chase, *Epis.*  
J. W. Stump, *M. E.*

*Books.*

Philip Cowen.  
F. T. Maynard.  
G. R. Godding.

*General Merchandise.*

Daly & Shreufe.  
Riley & Hardin.  
E. Gill & Co.  
I. D. Cross.  
A. B. Case.  
W. H. Hedgcs.

*Dry Goods.*

Bernhard & Co  
Kaskel & Newman.  
Hinman & Co.  
Haskell, Scott & Co.

*Hardware.*

W. K. Davis.  
T. Schlusser.

*Forwarding.*

T. F. Baylis & Co.  
McCune & Bro.

SMITH'S RANCH.—(Bodega Corners.)—Postmaster, Edward M. Darley; 26 miles westerly from Santa Rosa.

*Clergyman.*—B. F. Myers, *M. E.*

*General Merchandise.*—Samuel Bernhard.

SONOMA.—Postmaster and agent W. F. & Co., Frederick Rohrer; 22 miles southeast of Santa Rosa. Population 500.

*Attorney.*—George L. Wratten.

**WINDSOR.**—Postmaster, Marvin Buckland; agent W. F. & Co., Meyer J. Rosenberg; 10 miles northwest of Santa Rosa.

*Physician.*—Samuel H. Rupe.

*General Merchandise.*—Rosenburg & Co., Kruse, Tetry & Co.

#### 40. STANISLAUS COUNTY.

The flood in this county was attended with loss of life and great destruction of property along the course of the Stanislaus River. About one-half of the town of Knight's Ferry, an enterprising place in the foot-hills, was literally swept away by the impetuous current of the swollen stream. The river rose twelve feet higher at this place than the highest previous water-mark, and the current was sufficiently strong to propel mill-stones, iron safes, and huge boulders. The bridge, flour mills, and business houses, with their contents, on the lower side of Main street, were carried away. But with the characteristic spirit of California towns, the energetic inhabitants immediately began to repair their losses, scarcely waiting for the floods to abate, and now the place presents a better appearance than before.

#### COURTS.

**DISTRICT COURT.**—Thirteenth Judicial District, Hon. Ethelbert Burke, Judge; *sessions*, first Monday in February, June, and October.

**COUNTY COURT.**—*Sessions*, third Monday in January, March, May, July, September, and November.

**PROBATE COURT.**—*Sessions*, fourth Monday in each month.

#### MEMBERS OF LEGISLATURE.—5th District.

**SENATOR.**—Hon. John G. McCullough, Mariposa.

**ASSEMBLYMAN.**—Hon. James W. Robertson, Snelling.

## COUNTY OFFICERS.

<i>Office.</i>	<i>Name.</i>	<i>Residence.</i>	<i>Salary.</i>	<i>Term expires.</i>
County Judge,	A. Elkins,	La Grange,	\$1,200,	Jan. 1864.
District Attorney,	P. B. Nagle,	La Grange,	800,	Mar. 1864.
County Clerk,	A. B. Anderson,	La Grange,	Fees,	Mar. 1864.
Assistant Clerk,	John York,	La Grange,	—	—
Sheriff,	Geo. W. Branch,	La Grange,	Fees,	Mar. 1864.
Deputy Sheriff,	J. L. Goch,	La Grange,	—	—
Deputy Sheriff,	J. J. Towns,	La Grange,	—	—
Treasurer,	John Reedy,	La Grange,	Fees,	Mar. 1864.
Assessor,	George W. Curry,	Knight's Ferry,	Fees,	Mar. 1864.
Surveyor,	E. B. Beard,	Dry Creek,	Fees,	Mar. 1864.
Coroner,	H. Latour,	La Grange,	Fees,	Mar. 1864.
Sup't Schools,	A. B. Anderson,	La Grange,	—	Mar. 1864.

SUPERVISORS.—*1st District*, Stephen Bishop, Knight's Ferry, 1865; *2d District*, J. B. Peck, La Grange, 1863; *3d District*, R. Beardsley, 26-mile House, 1864.

## JUSTICES.

<i>Township.</i>	<i>Justices of the Peace.</i>	<i>P. O. Address.</i>
Branch,	C. A. Starr and J. D. Morley,	La Grange.
Buena Vista,	A. Leitch and W. Bodham,	Knight's Ferry.
Emory,	E. T. Stone and Merrill Butt,	Knight's Ferry.
Graysonville,	Thos. Tenner and ———	Graysonville.
Marvin,	Joel Griffin and ———	Tuolumne.
North,	O. Visher and D. Williams,	Marietta.
Onstembo,	J. B. Mahoney and Jos. De Hart,	Hill's Ferry.

FINANCES.—February, 1862, due Tuolumne County, \$8,000; receipts last fiscal year, \$15,967 28; expenditures same period, \$9,000; taxable property in 1861, \$861,912.

## TOWNS.

LA GRANGE—COUNTY SEAT.—Postmaster, George Buck; agents W. F. & Co., Buck & Hobron; *legal distance* from Sacramento, 85 miles; from Stockton, 40 miles; from San Quentin, 170 miles. Population 500.

<i>Attorneys.</i>	<i>Physicians.</i>	<i>Bookseller.</i>
E. Basse,	H. Latour.	H. J. Harris.
P. B. Nagle,	<i>Banker.</i>	<i>General Merchandise.</i>
S. P. Scaniker.	James B. Peck.	Buck & Hobson,
		Simons, Jacobs & Co.,
		Bosqueroz & Deselin.

HORR'S RANCH.—Postmaster, G. D. Dickenson.

KNIGHT'S FERRY.—Postmaster, William A. Fisher; agents W. F. & Co., Palmer & Allen; 16 miles southeast of La Grange. Population 700.

<i>Attorneys.</i>	<i>Physician.</i>	<i>General Merchandise.</i>
A. Shell,	J. S. Coleman.	C. S. S. Hill,
G. W. Shell,	<i>Clergyman.</i>	Palmer & Allen,
A. G. Stakes,	Wm. C. Curry, <i>M. E.</i>	H. Honigsberger & Co.
John G. Stoddard.	<i>Bookseller.</i>	
	Henry Pander.	

#### 41. SUTTER COUNTY.

##### COURTS.

DISTRICT COURT.—Tenth Judicial District, Hon. Simeon M. Bliss, Judge; *sessions*, second Monday in March, June, September, and December.

COUNTY COURT.—*Sessions*, first Monday in March, June, September, and December.

PROBATE COURT.—*Sessions*, fourth Monday in each month.

##### MEMBERS OF LEGISLATURE.—23d District.

SENATOR.—Hon. William H. Parks, Yuba City.

ASSEMBLYMAN.—Hon. C. S. Haswell, Nicolaus.

##### COUNTY OFFICERS.

<i>Office.</i>	<i>Name.</i>	<i>Residence.</i>	<i>Salary.</i>	<i>Term expires.</i>
County Judge,	Phil. W. Keyser,	Yuba City,	\$2,500	Jan. 1864.
District Attorney,	I. C. McQuaid,	Yuba City,	1,200	Mar. 1864.
County Clerk,	S. J. Stabler,	Yuba City,	Fees,	Mar. 1864.
Sheriff,	D. D. Stewart,	Yuba City,	Fees,	Mar. 1864.

<i>Office.</i>	<i>Name.</i>	<i>Residence.</i>	<i>Salary.</i>	<i>Term expires.</i>
Dep. Sheriff,	S. E. Kennard,	Yuba City,	—	—
Treasurer,	T. D. Boyd,	Yuba City,	Per cent.,	Mar. 1864.
Assessor,	R. A. Clark,	Butte Mt.,	Per diem,	Mar. 1864.
Surveyor,	J. W. Gaither,	Yuba City,	Fees,	Oct. 1863.
Coroner.	A. S. Long,	Yuba City,	Fees,	Oct. 1864.
Sup't Schools,	J. E. Stevens,	Yuba City,	—	Oct. 1864.

SUPERVISORS.—*1st District*, J. H. Enelstynes, Yuba City, 1865; *2d District*, Sumner Paine, Butte Mountain, 1864; *3d District*, George W. Smith, Bear River, 1863.

## JUSTICES.

<i>Township.</i>	<i>Justices of the Peace.</i>	<i>P. O. Address.</i>
Bear River,	C. Justio and H. Biggs,	—
Butte,	D. H. Apperson and E. T. Perry,	Yuba City.
Nicolaus,	J. Hart and J. C. Hammond,	Nicolaus.
Sutter,	C. S. N. Vaughan and T. B. Hull,	Yuba City.
Vernon,	M. M. Apperson and H. Smith,	—
Yuba,	A. B. Davis and R. Dinsmore,	Yuba City.

FINANCES.—February, 1862: funded debt, \$7,858; floating debt, \$6,190; total, \$12,655; receipts last fiscal year, \$24,200; expenditures same period, \$12,000; taxable property in 1861, \$2,090,358.

## TOWNS.

YUBA CITY—COUNTY SEAT.—Postmaster, Robert Dinsmore; *legal distance* from Sacramento, 50 miles; from Stockton, 95 miles; from San Quentin, 165 miles. Population 200.

<i>Attorneys.</i>	<i>Physician.</i>	<i>General Merchandises.</i>
Charles A. Keyser,	A. S. Long.	Smith & Dinsmore,
Phil. W. Keyser,		Boyd & Chalmers,
I. C. McQuaid,		E. Kellogg.
Zach. Montgomery.		

JOHNSON'S RANCH.—Postmaster, A. C. Rainey; 17 miles south-east of Yuba City.

*Attorney.*—E. Alison.

*Physician.*—W. J. Esmond.

*General Merchandise.*—A. C. Rainey, E. P. Tracy.

NICOLAUS.—Postmaster and agent W. F. & Co., John Bickford ;  
16 miles south of Yuba City. Population 250.

*Attorneys.*  
J. L. Algeo,  
James Hart.

*Physicians.*  
C. S. Haswell,  
D. Ray.

*General Merchandise.*  
Kirkaldie & Arens.  
G. R. Frye.  
Conrad Wagner.

#### 42. TEHAMA COUNTY.

The last Legislature granted a franchise for an important wagon road connecting Red Bluff, *via* Noble's Pass and Honey Lake, with the Humboldt mines of Nevada Territory. The road has been improved and much travelled during the past season.

L. H. Sanborn, Esq., a prominent member of the county bar at Red Bluff, died June 23, 1862.

There are two Indian reservations in this county—the *Nome Cult.* well conducted and successful, and the *Nome Lackee*, averred to be in a "miserable condition." From the latter, bands of Indians have several times escaped and made incursions upon the neighboring ranches. The first important raid of this character was made by thirty partially-armed Indians on the 30th of April. The whites organized at once, pursued, and surprised them May 4th, when a fight occurred in which seventeen Indians and two whites were killed.

#### COURTS.

DISTRICT COURT.—Fourteenth Judicial District, Hon. Warren T. Sexton, Judge ; *sessions*, first Monday in February, June, and October.

COUNTY COURT.—*Sessions*, first Monday in April, August, and December.

PROBATE COURT.—*Sessions*, first Monday in February, April, June, August, October, and December.

## MEMBERS OF LEGISLATURE.—25th District.

SENATOR.—Hon. J. Granville Doll, Red Bluff.

ASSEMBLYMAN.—Hon. Thomas J. Butler.

## COUNTY OFFICERS.

Office.	Name.	Residence.	Salary.	Term expires.
County Judge,	A. H. Stout,	Red Bluff,	\$1,600,	Jan. 1864.
District Attorney,	Joseph Combs,	Red Bluff,	\$1,200,	Mar. 1864.
County Clerk,	S. M. Bishop,	Red Bluff,	Fees,	Mar. 1864.
Assistant Clerk,	W. Martin,	Red Bluff,	—,	—
Sheriff,	Samuel D. Johns,	Red Bluff,	Fees,	Mar. 1864.
Deputy Sheriff,	Geo. W. Stafford,	Red Bluff,	—,	Mar. 1864.
Deputy Sheriff,	Frank Simmons,	Red Bluff,	—,	—
Treasurer,	Barnett Neel,	Red Bluff,	Per cent.	Mar. 1864.
Assessor,	Samuel English,	Red Bluff,	Per diem,	Mar. 1864.
Tax Collector,	H. C. Stockton,	Red Bluff,	Per cent.	Mar. 1864.
Surveyor,	John Charlton,	Red Bluff,	Fees,	Mar. 1864.
Coroner,	E. B. Hand,	Tehama,	Fees,	Mar. 1864.
Pub. Administ'r,	J. D. Potts,	Tehama,	Fees,	Mar. 1864.
Sup't Schools,	W. H. Bahney,	Antelope,	—,	Mar. 1864.

SUPERVISORS.—1st District, Wm. Bofinger, P. Crumbaugh. 2d District, A. G. Toomes, Wm. P. Mayhew. 3d District, J. M. Shackelford.

## JUSTICES.

Townships.	Justices of the Peace.	P. O. Address.
Antelope,	W. H. Bahney and T. W. Crumley,	Antelope.
Cottonwood,	A. J. Ruff and A. B. Jackson,	Cottonwood.
Lassens,	E. G. Hayden and Geo. W. Kelley,	—
Paskenta,	S. Jennison and J. R. Masterson,	—
Red Bluff,	J. D. Gage and F. Tuttle,	Red Bluff.
Sierra,	Wm. De Haven and James Love,	—
Tehama,	G. Massersmith and Chas. Harvey,	Tehama.

## TOWNS.

RED BLUFF—COUNTY SEAT.—Postmaster and Agent W. F. & Co., Darwin B. Lyon; agents Humboldt and Red Bluff Express, A. Fargo & Co.; *legal distance* from Sacramento, 145 miles; from

Stockton, 195 miles ; from San Quentin, 275 miles. Population 1,500.

<i>Attorneys.</i>	<i>Clergymen.</i>	<i>General Merchandise.</i>
A. W. Bishop.	G. L. McLaughlin, <i>Pres.</i>	Sneath, Boardman & Co.
Joseph Combs.	N. Reasoner, <i>M. E.</i>	Pierce, Church & Co.
Warner Earl & M. H. Myrick.	<i>Bankers.</i>	Neel, Butler & Co.
L. W. Elliott.	Doll & Simpson.	Hinchman & Bartlett.
V. E. Geiger.	<i>Booksellers.</i>	J. & D. Callaghan.
Wm. S. Long.	L. A. Kelly & Co.	Tipton Burr.
W. H. Rhodes.	S. D. Schoenfeld.	<i>Hardware.</i>
A. H. Stout.	<i>Drugs.</i>	H. Kraft.
<i>Physicians.</i>	J. T. Bostwick.	
O. S. Allen.	J. R. Bradway.	
J. R. Bradway.	<i>Dry Goods.</i>	
Henry Bates.	Geo. Brownstein & Bro.	
Wm. H. Hatch.	Levensohn & Galland.	
W. D. Olendorf.	S. Marks & Co.	
G. L. Potter.		
Alfred Wilcox.		
J. T. Berturick, <i>Dent.</i>		
J. C. Darragh, <i>Dent.</i>		

COTTONWOOD.—Postmaster, A. B. Jackson ; 16 miles north of Red Bluff.

*General Merchandise.*—M. T. T. Kyle.

GROVE CITY.—Postmaster, David Rowles ; 30 miles south of Red Bluff.

*General Merchandise.*—David Rowles, J. W. Turner.

TEHAMA.—Postmaster, William G. Chard ; agents W. F. & Co. Galland & Bro. ; 12 miles south of Red Bluff. Population 200.

<i>Attorney.</i>	<i>Booksellers.</i>	<i>General Merchandise.</i>
A. C. Morse.	Louis A. Gyle,	Galland & Bro.
	Samuel G. Keeger.	James Mears.
<i>Physicians.</i>	<i>Clergyman.</i>	G. Kraft.
E. B. Hand.	L. Walker, <i>M. E.</i>	
J. W. Jeffries.		
N. Sarter,		



## 43. TRINITY COUNTY.

The Weaverville *Journal* of December 14, 1861, referring to the flood in Trinity River, which was then at its height, says it was "the greatest ever known, even by the Indians, for half a century. The river, in places where it was confined, rose seventy feet above water mark; in other places where it was wide, the banks caved, and cultivated ranches were carried away. Every mining improvement on the river for one hundred miles has been destroyed, and more than one-half the bar and river miners are ruined." The loss was estimated at \$150,000.

But, as has been shown in Klamath County, the flood compensated for private losses by benefiting the public at large. The *Journal*, above quoted, says, at a later date: "The immense body of water rushing down the stream has washed heavy deposits of earth off many flats and bars, leaving nothing for the miner to do but to wash the pay dirt. In some instances, the entire bed of the stream has been changed and the old channel is nearly dry, saving to the miner much expense in damming and fluming."

A heavy rain storm occurred on the 12th of June at Weaverville.

## COURTS.

DISTRICT COURT.—Ninth Judicial District, Hon. William P. Daingerfield, Judge; *sessions*, second Monday in April, August, and December.

COUNTY COURT.—*Sessions*, first Monday in January, March, May, July, September, and November.

PROBATE COURT.—*Sessions*, fourth Monday of each month.

## MEMBERS OF LEGISLATURE.—26th District.

SENATOR.—Hon. Benjamin Shurtliff, Shasta.

ASSEMBLYMAN.—Hon. M. W. Personette, Douglas City.

S  
C O U N T Y O F F I C E R S .

<i>Office.</i>	<i>Name.</i>	<i>Residence.</i>	<i>Salary.</i>	<i>Term expires.</i>
County Judge,	E. J. Curtis,	Weaverville,	\$3,000,	Jan. 1864.
District Attorney,	John Murphy,	Weaverville,	\$1,500,	Mar. 1864.
County Clerk,	M. F. Griffin,	Weaverville,	Fees,	Mar. 1864.
Assistant Clerk,	C. E. Williams,	Weaverville,	—,	— — —
Sheriff,	John P. Jones,	Weaverville,	Fees,	Mar. 1864.
Deputy Sheriff,	D. M. Kellogg,	Weaverville,	—,	— — —
Treasurer,	John Musser,	Weaverville,	\$1,500,	Mar. 1864.
Assessor,	G. F. Miers,	Weaverville,	Fees,	Mar. 1864.
Surveyor	Henry Hart,	Weaverville,	Fees,	Mar. 1864.
Coroner,	A. A. Tomlinson,	— — — — —	Fees,	Mar. 1864.
Pub. Adminlstr,	F. A. O. Payne,	Weaverville,	Fees,	Mar. 1864.
Sup't Schools,	Henry Martin,	Weaverville,	—,	Mar. 1864.

SUPERVISORS.—*1st District*, W. A. Quine, Lewiston, 1864. *2d District*, Henry Martin, Weaverville, 1865. *3d District*, John McCammon, Cedar Flat, 1863.

J U S T I C E S .

<i>Township.</i>	<i>Justices of the Peace.</i>	<i>P. O. Address.</i>
Cañon Creek,	George Faxon and James Town,	Cañon City.
Grizzly Gulch,	D. Hopkins and P. Schwint,	Trinity.
Indian Creek,	C. M. Stratton and S. M. Smiley,	Indian Creek.
Lewiston,	S. R. Short and W. A. Nunnally, Jr.,	Lewiston.
New River,	R. L. Thomas and — — — — —	Lewiston.
North Fork,	F. Lightner and C. M. Fisher,	Trinity.
South Fork,	B. Blockberger and John Vanderhoff,	Hay Fork.
Stuart,	F. Leach and J. B. Monroe,	Minersville.
Trinity,	F. B. Simonds and H. Y. Fitch,	Trinity Centre.
Weaverville,	John A. Watson and Wm. Moloney,	Weaverville,

FINANCES.—February, 1862: total debt, \$30,000; receipts last fiscal year, \$21,000; expenditures same period, 17,000; taxable property in 1861, \$1,325,167.

T O W N S .

WEAVERVILLE—COUNTY SEAT.—Postmaster, H. J. Seaman; express agents, Greenhood & Newbauer; *legal distance* from Sacra-

mento, 255 miles; from Stockton, 300 miles; from San Quentin, 385 miles. Population, 1,500.

<p><i>Attorneys.</i>                  John C. Burch.                  Jabez Chadbourne.                  H. I. Howe.                  W. A. Nunnally, Jr.                  I. S. Pitzer                  C. E. Williams.                  John Murphy.  <i>Dry Goods.</i>                  M. Williams &amp; Co.                  S. Loffman.                  I. Kohn &amp; Co.                  H. Shoenbar &amp; Co.</p>	<p><i>Physicians.</i>                  H. M. Chauncey.                  N. R. Davis.                  A. J. Hoffman.                  R. A. Thomas.                  I. M. Tiernan.                  E. Trask.  <i>Clergymen.</i>                  Thomas Chivers, <i>M. E.</i>                  P. O. Riley, <i>R. C.</i>  <i>Bankers.</i>                  Greenhood &amp; Newbauer.</p>	<p><i>Assayer.</i>                  B. Block.  <i>Booksellers.</i>                  Louis Wollendorf.                  M. Oberdeener.                  L. A. Johnson.                  A. B. Woods.  <i>General Merchandise.</i>                  J. S. McCain &amp; Co.                  W. W. Tinnin &amp; Co.                  Joseph McMahan.                  M. Lang &amp; Co.                  H. Jimkaus &amp; Co.</p>
---	--	--

**BIG BAR.**—Postmaster, Michael Whelan; 20 miles west of Weaverville.

**BURT RANCH.**—Postmaster, John K. Bouk; 35 miles westerly from Weaverville.

**CANON CITY.**—No post office; 16 miles westerly from Weaverville.

**DOUGLAS CITY.**—Postmaster, Edward A. Kelton; 7 miles south of Weaverville.

**HAY FORK.**—Postmaster, B. M. George; 26 miles west of Weaverville.

<p><i>Attorneys.</i>                  E. Heall.                  J. C. Post.</p>	<p><i>Physician.</i>                  J. A. Duncan.</p>	<p><i>General Merchandise.</i>                  B. Blockburger &amp; Co.</p>
--	---	--

**LEWISTON.**—Postmaster, C. H. Rautzan; 13 miles southeast of Weaverville.

*General Merchandise.*—C. H. Rautzan.

**NORTH FORK.**—(Trinity P. O.)—Postmaster, A. F. Bilay; 13 miles westerly from Weaverville.

*General Merchandise.*—John Meckel & Co., S. Loffman & Co.

**TRINITY CENTRE.**—Postmaster, William R. McDaniel; agents W. F. & Co., Fader & Allen; 24 miles northeast of Weaverville.

*General Merchandise.*—Fader & Allen, James B. Wells.

## 44. TULARE COUNTY.

The Coso silver-mining region east of the Sierras, in this county, are attracting much attention. The Josephine and other ledges are quoted high in market. Numerous mining companies have been formed, and several mills erected, and the nucleus of an enterprising population exists in the district.

## COURTS.

**DISTRICT COURT.**—Thirteenth Judicial District; Hon. Ethelbert Burke, Judge; *sessions*, fourth Monday in February, June, and October.

**COUNTY COURT.**—*Sessions*, first Monday in January, March, May, July, September, and November.

**PROBATE COURT.**—*Sessions*, fourth Monday in each month.

MEMBERS OF LEGISLATURE.—*4th District.*

**SENATOR.**—Hon. Thomas Baker, Visalia.

**ASSEMBLYMAN.**—Hon. J. W. Freeman, Petersburg.

## COUNTY OFFICERS.

<i>Office.</i>	<i>Name.</i>	<i>Residence.</i>	<i>Salary.</i>	<i>Term expires.</i>
County Judge,	C. G. Sayle,	Visalia,	\$2,000,	Jan. 1864.
Dist. Attorney,	S. W. Beckham,	Visalia,	1,000,	Mar. 1864.
County Clerk,	E. E. Calhoun,	Visalia.	Fees,	Mar. 1864.
Recorder,	Q. Q. Bequette,	Visalia.	Fees,	Mar. 1864.
Sheriff,	Wm. C. Owen,	Visalia,	Fees,	Mar. 1864
Under Sheriff,	W. D. McDaniel,	Visalia,	—	—
Treasurer,	John C. Reid,	Visalia,	Fees,	Mar. 1864.
Assessor,	R. B. Sagely,	Visalia,	Fees,	Oct. 1863.
Surveyor,	J. E. Scott,	Visalia,	Fees,	Oct. 1863.
Coroner,	Wm. A. Russell,	Visalia,	Fees,	Oct. 1863.
Pub. Administ'r	H. A. Bostwick,	Visalia,	Fees,	Oct. 1863.
Sup't Schools,	T. O. Ellis, Sr.,	Visalia,	\$250,	Oct. 1863.

**SUPERVISORS.**—*1st District*, A. M. Donnelson, White River, 1865. *2d District*, R. K. Nichols, Woodville, 1863. *3d District*, P. Byrd, Visalia, 1864.

## JUSTICES.

<i>Townshp.</i>	<i>Justices of the Peace.</i>	<i>P. O. Address.</i>
No. 1,	_____ and _____	_____
No. 2,	Joel H. Turner and A. Wayland,	White River.
No. 3,	James Martin and James Campbell,	Tule River.
No. 4,	H. W. Carroll and Gurdon Douglas,	Visalia.
No. 5,	John Meador and T. S. Gilliam,	Visalia.
No. 6,	A. D. Hight and Geo. Stevens,	Coso.

FINANCES.—February, 1862: funded debt, \$16,787; floating debt, \$21,020; total county debt, \$38,807; receipts last fiscal year \$25,284; expenditures same period, \$17,200; taxable property in 1861, \$1,034,341 72.

## TOWNS.

VISALIA—COUNTY SEAT.—Postmaster, John G. Parker, Jr.; agent W. F. & Co., W. N. Steuben; *legal distance* from Sacramento, 250 miles; from Stockton, 205 miles; from San Quentin, 335 miles. Population, 800.

<i>Attorneys.</i>	<i>Clergymen.</i>	<i>General Merchandise.</i>
A. J. Atwill.	D. F. Dade, <i>R. C.</i>	Samuel Sweet.
S. W. Beckham.		D. R. Douglas.
S. C. Brown.	<i>Books.</i>	I. Levy.
Robert C. Redd.	A. M. Rogers.	Thos. T. Hathaway.
S. A. Sheppard.		John G. Parker, Jr.
W. M. Stafford.	<i>Drugs.</i>	M. Reinsteln.
<i>Physicians.</i>	M. G. Davenport.	D. Wallack.
M. Baker.	Horace Morell.	H. Bostwick & Bro.
H. Matthews.		John B. Hockett.
James A. Roberts.		A. Weinschenk.
W. A. Russell.		
George McSummers.		
James Webb.		

For the towns in the unorganized county of Buena Vista, attached to Tulare, see *Buena Vista County*.

## 45. TUOLUMNE COUNTY.

A snow storm followed by a frost occurred at Columbia in May, 1862, while the flowers were in blossom and the hills covered with verdure.

## COURTS.

DISTRICT COURT.—Fifth Judicial District, Hon. Charles M. Creaner, Judge; *sessions*, first Monday in March, July, and November.

COUNTY COURT.—*Sessions*, first Monday in January, May, and September.

PROBATE COURT.—*Sessions*, fourth Monday of each month.

## MEMBERS OF LEGISLATURE.—12th District.

SENATORS.—Hons. Leander Quint, Sonora, and Joseph M. Cavis, Columbia.

ASSEMBLYMEN.—Hons. T. N. Machin, Aurora; Frederick Lux, Peoria; and Nelson M. Orr, Columbia.

## COUNTY OFFICERS.

<i>Office.</i>	<i>Name.</i>	<i>Residence.</i>	<i>Salary.</i>	<i>Term expires.</i>
County Judge,	Green T. Martin,	Sonora,	\$3,000,	Jan. 1864.
District Attorney,	Charles C. Brown,	Sonora,	1,200,	Oct. 1863.
County Clerk,	Robert E. Gardner,	Sonora.	2,400,	Oct. 1863.
Deputy Clerk,	I. J. Potter,	Sonora,	1,500,	— — —
Recorder,	Wm. T. Browne,	Sonora,	1,800,	Oct. 1863.
Deputy Recorder,	George Seckel,	Sonora,	— — —	— — —
Sheriff,	J. D. Patterson,	Sonora,	4,000,	Oct. 1863.
Under Sheriff,	Charles H. Randell,	Sonora,	— — —	— — —
Deputy Sheriff,	Hugh Close,	Sonora,	— — —	— — —
Treasurer,	Wm. W. Traylor,	Sonora,	1,200,	Oct. 1863.
Surveyor,	Wm. S. Cooper,	Sonora,	Fees,	Oct. 1863.
Coroner,	Edward Phelps,	Sonora,	Fees,	Oct. 1863.
Supt Schools,	Charles S. Pease,	Big Oak Flat,	— — —	Oct. 1863.

SUPERVISORS.—*First District*, Charles H. Randell, Sonora, 1864; *Second District*, H. A. Burgess, Saw Mill Flat, 1865; *Third District*, O. N. Bradbury, Jamestown, 1863.

## ASSESSORS AND COLLECTORS.

<i>Assessors.</i>	<i>Residence.</i>	<i>Collectors.</i>	<i>Residence.</i>
1. Jno. Alexander,	_____	1. J. E. Edmondson,	_____
2. Aug. S. Emory,	Columbia.	2. Charles C. Call,	_____
3. J. K. Dennison,	_____	3. Thomas Cutler,	Chinese.
4. G. B. Keyes,	Jacksonville.	4. I. F. Baker,	Big Oak Flat.

## JUSTICES.

<i>Township.</i>	<i>Justices of the Peace.</i>	<i>P. O. Address.</i>
No. 1,	Charles L. Street & James Letford,	Sonora.
No. 2,	E. E. White and E. Wellington,	Columbia.
No. 3,	A. B. Preston and S. S. Stewart,	Jamestown.
No. 4,	— McGehee and P. A. J. Beard,	Big Oak Flat.
No. 5,	W. H. Utter and T. Sayre,	Chinese.
No. 3,	Paul S. Niles and A. W. Hulse,	Don Pedro's Bar.

## TOWNS.

SONORA—COUNTY SEAT.—Postmaster, A. W. Faxon; agent W. F. & Co., D. M. Kenfield; *legal distance* from Sacramento, 115 miles; from Stockton, 70 miles; from San Quentin, 200 miles. Population 3,000.

<i>Attorneys.</i>	<i>Physicians.</i>	<i>Dry Goods.</i>
H. P. Barber.	Wm. T. Browne.	C. Fridenburg.
Charles C. Brown.	Edward Phelps.	Meyer & Co.
Caleb Dorsey.	W. L. Sears.	
Otis Greenwood.	John Walker, Jr.	<i>General Merchandise.</i>
E. F. Hunter.	J. Menendez, <i>Dent.</i>	D. O. McCarthy & Co.
H. B. McNeil & Oliver		E. G. Lyons.
Wolcott.	<i>Booksellers.</i>	Cady & Co.
B. F. Moore.	J. K. Hanson.	A. Sivori.
G. Wash. Patrek.		Isaac Selling.
H. G. Platt.		
Leander Quint.		<i>Hardware.</i>
Julian Smart.		D. A. Dyer.
John N. Stone.		C. E. Gorham & Co.

BIG OAK FLAT.—Postmaster, N. T. Cody; agents W. F. & Co., Miller & Co.; 15 miles southeast of Sonora. Population 1,200.

<i>Attorneys.</i>	<i>Physicians.</i>	<i>General Merchandise.</i>
John T. Haines.	L. Goodnow.	D. Cohn.
C. H. St. John.	R. B. Tedford.	Boyer & Stone.
	C. V. Williamson.	A. Cros.
	<i>Booksellers.</i>	S. Nozigla & Co.
	J. Gilbert.	M. Gilbert.
	Du Pratt & Urich.	M. & I. Stamper.

CHINESE CAMP.—Postmaster, Charles B. Cutting ; agents W. F. & Co., Miller & Co. ; 12 miles south of Sonora. Population 600.

*Attorney.*—Abraham Halsey.  
*Clergyman.*—J. McKelvey, *M. E.*

COLUMBIA.—Postmaster, M. B. Fisher ; agent W. F. & Co., Wm. Dalgner ; 4 miles north of Sonora. Population 2,500.

## CITY OFFICERS.

<i>President Council,</i> _____	<i>Board of Trustees.</i>
<i>Clerk,</i> _____	S. Wing.
<i>Assessor,</i> J. Shotwell.	D. H. McFarland.
<i>Treasurer,</i> W. O. Sleeper.	E. W. Shaw.
<i>Marshal,</i> D. Van Vechten.	D. S. Turner.
	C. H. Alberding.

Terms expire in May, 1863.

CITY FINANCES.—April, 1862: total debt, \$2,000 ; revenue last fiscal year, \$4,377 65 ; expenditures same period, \$4,000 ; taxable property, \$437,765.

<i>Attorneys.</i>	<i>Clergyman.</i>	<i>Dry Goods.</i>
O. H. Allen.	J. N. Mark, <i>M. E.</i>	Harris, Levy & Co.
Joseph M. Cavis.	<i>Bankers &amp; Assayers.</i>	Joel Levy.
E. R. Galvin.	Wm. O. Sleeper & Co.	Kohn, Jacobi & Co.
— Nugent.	<i>Booksellers.</i>	Philip Schwartz.
	Turner, Hurd & Co.	<i>General Merchandise.</i>
<i>Physicians.</i>	<i>Drugs.</i>	Gorham & Parker.
D. M. Baldwin.	D. M. Baldwin.	A. B. Holton.
E. Schmidt.	M. W. Parsons.	E. W. Shaw & Co.
F. S. Whaley.	<i>Hardware.</i>	C. & D. Kelly.
S. H. Fickett, <i>Dent.</i>	Stephen Wing.	S. Knapp & Co.
M. W. Parsons, <i>Dent.</i>	Seymour Hughes.	Bochmer & Sevensing.



**DON PEDRO.**—Postmaster, Richard Smith; 26 miles south of Sonora. Population 200.

*Physicians.*  
— Price,  
— Saunders.

*General Merchandise.*  
Clayton Wetherill.  
Emile Chauven,  
William Fleming.

**GARROTE.**—Postmaster, Harmann Warnerfield; 17 miles south-east of Sonora.

*General Merchandise.*—James Iannahill, M. Reboul.

**GREEN SPRINGS.**—Postmaster, Ezekiel Brown.

**JACKSONVILLE.**—Postmaster, George B. Keyes; 16 miles south of Sonora.

**JAMESTOWN.**—Postmaster, C. P. Breckhill; agent W. F. & Co., J. Y. Dixon; 5 miles southwest of Sonora. Population, —.

*General Merchandise.*—B. F. Butterfield.

**MONTEZUMA.**—Postmaster, William F. Colton; 9 miles southwest of Sonora.

*General Merchandise.*—H. W. Brown.

**SHAW'S FLAT.**—Postmaster, Edwin A. Dunlap; 2 miles northwest of Sonora.

**SPRINGFIELD.**—Postmaster, T. M. Whiteside; 3 miles northwest of Sonora. Population, 300.

*Physician.*—E. Day.

*Banker and Assayer.*—T. M. Whiteside.

*General Merchandise.*—D. Sherburne, Hurley & Wright, M. Friedman.

#### 46. YOLO COUNTY.

A special election was held in this County April 21, 1862, for the purpose of choosing between Washington and Woodland for a permanent County Seat. The centrally located town of Woodland (formerly Yolo City) had the preference by 190 majority, and the County Seat was removed to that place on the 10th of May.

## COURTS.

**DISTRICT COURT.**—Sixth Judicial District, Hon. John H. McKune, Judge; *sessions*, third Monday in March, second Monday in August, and third Monday in December.

**COUNTY COURT.**—*Sessions*, first Monday in January, third Monday in May, and first Monday in September.

**PROBATE COURT.**—*Sessions*, second Monday in January and March, fourth Monday in May, second Monday in July and September, and fourth Monday in November.

## MEMBERS OF LEGISLATURE.—17th District.

**SENATOR.**—Hon. O. B. Powers, Suisun City.

**ASSEMBLYMAN.**—Hon. Edward Patten, Charleston.

## COUNTY OFFICERS.

<i>Office.</i>	<i>Name.</i>	<i>Residence.</i>	<i>Salary.</i>	<i>Term expires.</i>
County Judge,	L. R. Hopkins,	Cache Creek,	\$1,500	Jan. 1864.
Dist. Attorney,	H. P. Hamblin,	Grafton,	500	Oct. 1863.
County Clerk,	Edwin Giddings,	Woodland,	Fees,	Oct. 1863.
Sheriff,	Charles H. Gray,	Charleston,	Fees,	Oct. 1863.
Treasurer,	Charles W. Reed,	Washington,	Fees,	Oct. 1863.
Assessor,	G. J. Overshiner,	Woodland,	Per cent.,	Oct. 1863.
Surveyor,	Amos Mathews,	Washington,	Fees,	Oct. 1863.
Coroner,	S. F. Rhodolph,	Grafton,	Fees,	Oct. 1863.
Pub. Admin'tor,	Wm. S. Emery,	Grafton,	Fees,	Oct. 1863.
Sup't Schools,	Henry Gadis,	Cacheville,	—	Oct. 1863.

**SUPERVISORS.**—1st District, George W. Bell, Washington, 1865.  
2d District, J. E. Sill, Buckeye, 1863. 3d District, A. Morris, 1864.

## JUSTICES.

<i>Township.</i>	<i>Justices of the Peace.</i>	<i>P. O. Address.</i>
Buckeye,	Robt. A. Daniels and S. P. Harriman,	Buckeye.
Cache Creek,	C. S. Frost and S. D. Moore,	Woodland.
Cottonwood,	John S. Tutt and D. Hubbard,	Cache Creek.
Fremont,	John Flannery and H. B. Wood,	Charleston.

<i>Township.</i>	<i>Justices of the Peace.</i>	<i>P. O. Address.</i>
Grafton,	E. Rinehammer and A. T. Robinson,	Prairie.
Merritt,	Samuel Smith and ——— ———	Sacramento.
Putah,	James O'Neal and G. W. Pierce,	Sacramento.
Washington,	John Hoegland, and J. W. Willard,	Sacramento.

## TOWNS.

WOODLAND—COUNTY SEAT.—Postmaster, F. S. Freeman; agents W. F. & Co., Freeman & Barber; *distance* to Sacramento, 16 miles; to Stockton, 60 miles; to San Quentin, 145 miles. Population 300.

Hesperian College—Professor ——— Atkinson, *Principal*.

<i>Attorney.</i>	<i>Physicians.</i>	<i>General Merchandise.</i>
J. V. Lewis.	G. C. Downing.	F. S. Freeman.
	A. B. Lewis.	Hyman Brothers.
	— Perry.	
	W. J. Prother, <i>Dent.</i>	

BUCKEYE.—Postmaster, Charles Summermacher; 13 miles northwest of Woodland.

CACHE CREEK.—Postmaster, A. Hoffman; 12 miles west of Woodland.

CHARLESTON.—(Fremont.)—Postmaster, Charles H. Gray; 10 miles northeast of Woodland.

*General Merchandise.*—C. H. Gray.

KNIGHT'S LANDING.—(Grafton P. O.)—Postmaster, J. W. Baldwin; agent W. F. & Co., S. W. Raveley; 12 miles north of Woodland. Population 300.

<i>Attorneys.</i>	<i>Physicians.</i>	<i>General Merchandise.</i>
E. P. Hamblin,	D. L. Pickett,	Thomas & Brownell,
I. W. Jacobs,	I. C. Kelly, <i>Dent.</i>	J. & J. W. Baldwin.
	<i>Bookseller.</i>	
	S. W. Raveley.	

PRAIRIE.—Postmaster, Theodore Weyand; 12 miles northwest of Woodland.

WASHINGTON.—(P. O. at Sacramento.)—15 miles southeast of Woodland.

*Attorney.*—Humphrey Griffith.

*Physician.*—E. C. Taylor.

*General Merchandise.*—G. W. Seavy.

YOLO.—(Cacheville.)—Postmaster, Abraham Griffith; 5 miles northwest of Woodland.

*Attorney.*—S. N. Mering.

*Physicians.*—Joseph Byrnum, J. T. Boone.

*General Merchandise.*—Abram Griffith, M. M. Davidson.

#### 47. YUBA COUNTY.

The flood of 1861-'2 left traces in this county. A small portion of the city of Marysville was inundated by the first rise of December, 1861, and several buildings undermined. Portions of cultivated land along the courses of the streams were washed away. Hundreds of acres of the flats of Bear River were covered with sand and tailings brought down by the mountain torrents, and rendered unfit for agricultural purposes. The wool-growers of the county were said to be heavy losers.

Upon the accession of Horace Beach to the office of County Collector, it was discovered that his predecessor, John S. Love, was a defaulter to the extent of from \$20,000 to \$30,000.

#### COURTS.

**DISTRICT COURT.**—Tenth Judicial District, Hon. Simeon M. Bliss, Judge; *sessions*, third Monday in January, April, July, and October.

**COUNTY COURT.**—*Sessions*, first Monday in January, April, July, and October.

**PROBATE COURT.**—*Sessions*, second Monday in July and September, and fourth Monday in November.

#### MEMBERS OF THE LEGISLATURE.—23d District.

**SENATORS.**—Hons. William H. Parks, Sutter county; and Lewis Cunningham, Marysville.

**ASSEMBLYMEN.**—Hons. J. C. Sargent, Bear River; O. F. Redfield, Timbuctoo; and D. O. Adkison, Slate Range.

## COUNTY OFFICERS.

<i>Office.</i>	<i>Name.</i>	<i>Residence.</i>	<i>Salary.</i>	<i>Term expires.</i>
County Judge,	Jesse O. Goodwin.	Marysville,	\$3,000,	Jan. 1864.
District Attorney,	George Rowe,	Marysville,	1,000,	Mar. 1864.
County Clerk,	E. M. Ragan,	Timbuctoo,	Fees,	Mar. 1864.
Deputy Clerk,	D. R. Sample,	Indian Ranch,	—	—
Recorder,	L. T. Crane,	Clayton's Ranch,	Fees,	Mar. 1864.
Sheriff,	Herndon Barrett,	Dry Creek,	Fees,	Mar. 1864.
Under Sheriff,	W. C. Dougherty,	Marysville,	—	—
Deputy Sheriff,	Frank Cook,	Marysville,	—	—
Treasurer,	J. P. Brown,	Camptonville,	Fees,	Mar. 1864.
Deputy Treasurer,	S. P. Wells,	Marysville,	—	—
Tax Collector,	Horace Beach,	Marysville,	Fees,	Mar. 1864.
Assessor,	T. J. Sherwood,	Marysville,	Fees,	Mar. 1864.
Surveyor,	C. V. D. Hubbard,	Marysville,	Fees,	Mar. 1864.
Coroner,	E. Hamilton,	Marysville,	Fees,	Mar. 1864.
Public Administ'r,	C. G. Boekins,	Marysville,	Fees,	Mar. 1864.
Supt Schools,	W. C. Belcher,	Marysville,	Fees.	Mar. 1864.

SUPERVISORS.—*1st District*, W. H. Hartwell, Marysville, January, 1866; *2d District*, Wm. Carpenter, Timbuctoo, January, 1864; *3d District*, L. D. Adkinson, Oak Valley, January, 1865.

## JUSTICES.

<i>Township.</i>	<i>Justices of the Peace.</i>	<i>P. O. Address.</i>
East Bear River,	Asa Gould and J. B. Williamson,	Marysville.
Foster Bar,	J. G. Cannon and Peter Labadie,	Foster's Bar.
Linda,	S. P. Hutchings and W. Gishwilla,	Marysville.
Long Bar,	J. S. Hall and F. Autenheimer,	Long Bar.
Marysville City,	A. J. Lucas and R. R. Merrill,	Marysville.
Marysville Town,	W. S. McDivitt and J. C. Bradley,	Marysville.
New York,	J. Bottsford and J. A. Quick,	Forbestown.
North East,	R. P. Biddle and G. W. Malory,	Strawberry Val.
Park's Bar,	Moses Robbins and R. McQueen,	Park's Bar.
Rose Bar,	James Smith and Lyman King,	Timbuctoo.
Slate Range,	George Minard and J. H. Variel,	Camptonville.
West Bear River,	John Seaman and E. A. Sheppard,	Marysville.

FINANCES.—September, 1862: bonds of 1857, \$96,800; bonds of 1861, \$35,600; railroad bonds, \$100,000; outstanding warrants, \$65,000; total indebtedness, \$297,400. Taxable property, \$4,600,000.

## TOWNS.

MARYSVILLE—COUNTY SEAT.—Postmaster, Thomas J. McCormick; agent W. F. Co., E. H. Jacquelin; agent Everts, Wilson & Co.'s Express, Henry Everts; agent Langton's Express, A. C. Chapman; *legal distance* from Sacramento, 50 miles; from Stockton, 95 miles; from San Quentin, 180 miles. Population 6,000.

## CITY OFFICERS.

<i>Mayor</i> ,	C. B. Fowler.	} J. B. Emmal. } ——— Moody.
<i>Marshal</i> ,	A. B. Johnston.	
<i>Treasurer</i> ,	J. W. Moore.	} N. D. Rideout. } J. H. Lassiter.
<i>Clerk</i> ,	C. M. Gorham.	
<i>Assessor</i> ,	S. C. Tompkins.	} John J. Bayley. } A. D. Starr.
<i>Aldermen.</i>		
1st Ward, }	Wm. Hawley, W. P. Winkery.	Terms of office expire in April, 1864.

*City Finances.*—September, 1862: funded indebtedness, \$160,000; taxable property, \$3,000,000.

## SCHOOLS.

Young Ladies Seminary, Mrs. Virginia C. Poston, *Principal*.  
Academy of Notre Dame (*Roman Catholic*).

## STEAM FLOURING MILLS.

Queen City, Ransom & Co.	Buckeye, A. D. Stean & Co. Cunningham's Mill.
Marysville, W. L. Williams & Co.	

*Attorneys.*

F. L. Aud.	F. L. Hatch.	H. K. Mitchell &
I. S. Belcher.	Lloyd Magruder.	G. N. Sweezy.
W. C. Belcher.	F. J. McCann.	Zach. Montgomery.
Chas. E. De Long.	John A. McQuaid &	S. B. Mulford.
Chas. E. Filkins.	E. O. F. Hastings.	George Rowe.
Jesse O. Goodwin.		

*Physicians.*—Th. Ehrenberg; J. B. Gray; R. H. McDaniels; B. W. Mitchell; — Ormsby; J. P. Reilly; D. W. C. Rice; A. G. Sonce; H. E. Talbot; S. J. Watts; E. J. Wilkins.

*Dentists.*—T. Baker; W. P. Thompson; J. W. Winter.

*Clergymen.*—J. H. Broodt, *Pres.*; W. G. Deal, *M. E.*; — Goodwin, *Epis.*; Bishop O'Connell, *R. C.*; — Rhees, *Baptist*.

*Assayers.*—Theall & Co.; H. Harris & Co.

*Bankers.*—Decker & Jewett; Rideout & Smith; Wells, Fargo & Co.

*Booksellers.*—H. Wagner; Randal & Co.; H. Hoffman & Co.

*Drugs.*—Rice, Coffin & Co.; C. P. Pollard; E. T. Wilkins; T. & S. McGuire; Hoblitzell & Co.

*Dry Goods.*—Cohn, Bromberger & Co.; Louis Feder; Hapgood, Walsh & Co.; Fletcher & Hobson.

*Forwarding.*—Charles G. Bockins; W. T. Ellis; John L. Eaton; Root & McMurray; Shackelford & Theall; James Williamson & Co.

*General Merchandise.*

McQuinn & Co.	E. M. Wright.	E. C. Ross & Co.
Edward Fay.	S. D. Baldwin.	J. S. Barman.
H. J. Shaffer & Co.	Haufler & Shuster.	

*Groceries.*

Lennox & Elwell.	T. J. Sherwood.	Van Muller & Co.
Wm. M. Bell.	Lewis & Co.	Boon & Cummings.
J. M. Mathews.	S. A. Foulke.	

*Hardware.*

J. H. Wright & Co.	W. H. Hartwell.	Hawley & Co.
J. McGrath.	T. B. Elder.	
Selby & Co.	Treadwell & Co.	

CAMPTONVILLE.—Postmaster, A. C. Bearss; Agents Langton's Express, Rideout & Co.; 41 miles northeast of Marysville. Population 500.

*Attorneys.*—George May; J. H. Variel.

*Physicians.*—James Budden; G. S. Farley; I. N. Groves.

*Booksellers.*—J. Krause; Geo. W. H. Budden.

*General Merchandise.*—Rachliffe & Bro.; B. W. Harpending; W. Stevenson; Everett & McLellan; S. Wardner; I. N. Groves; Barrett & Bro.

FOSTER'S BAR.—Postmaster and Agent Langton's Express, A. S. Batchelder; 35 miles northeast of Marysville.

*Attorney.*—Luther Fitch.

*General Merchandise.*—A. J. Bachelidor.

LONG BAR.—Postmaster, James L. Hall; agent Langton's Express, Enoch Cook; 14 miles easterly from Marysville. Population 300.

*Physicians.*—L. L. Hagne; Charles E. Stone.

*Books.*—Enoch Cook.

*General Merchandise.*—Charles E. Sexey; William Thrasher; August Waldkirch; Gillman & Hosstetter.

SMARTSVILLE.—(Empire Ranch P. O.)—Postmaster, Thomas Mooney; agent Langton's Express, L. B. Clark; 20 miles northeast of Marysville.

*Attorney.*—A. C. Thompson.

*Physician.*—Wm. Simpson.

*General Merchandise.*—L. B. Clark.

STRAWBERRY VALLEY.—Postmaster, Wm. Yonlin; 45 miles northeast of Marysville. Population 100.

*General Merchandise.*—James H. Drake; Isaac Summerland.

TIMBUCTOO.—Postmaster, Samuel C. Wessells; agents Langton's Express, McAllis & Gordon; 18 miles easterly from Marysville. Population 200.

*Physicians.*—S. J. S. Rogers; James Simpson.

*Clergyman.*—J. M. Hinman, *M. E.*

*Bookseller.*—Samuel C. Wessells.

*General Merchandise.*—A. Stewart & Bro.; McAllis & Gordon; John Coagrove; A. H. Julian & Co.

---

## OREGON.

A great flood deluged the Willamette Valley in December, 1861. A heavy fall of rain, combined with the melting snows of the cascades, swelled the mountain brooks to destructive torrents, and raised the Willamette River above its banks, inundating extensive tracts of cultivated land in the valley, and undermining the towns and villages along its course. The flood attained its greatest height on the 5th of December, at which time it is said to have been much greater in extent than any that has preceded it since



the State was occupied by white men. At Oregon City, which suffered more than any other point, the loss was estimated at \$170,000.

The Umpqua River also overflowed its banks, and flooded the adjacent country; but the valley being less thickly settled, the destruction of property was limited.

The unusual fall of snow east of the Cascades, during the winter of 1861-'62, gave rise to a June flood in the lower Columbia, of unprecedented height. The Dalles was inundated, and the Willamette was backed up so that the river stood at Portland, on the 14th of June, twenty-eight feet above low-water mark, completely deluging the lower part of the city.


Important discoveries of gold, in placers and quartz, have been made in eastern Oregon and Washington. The "rush" of 30,000 adventurers to the new mining field has created a home market for the productions of this State. Much of the overland emigration was diverted to Oregon, and will permanently occupy the rich farming land of Willamette Valley. Thus a great impetus has been given to the development of the mineral and agricultural wealth of the State; and notwithstanding the overwhelming losses by flood, it has, during the past year, been blessed with unwonted prosperity.

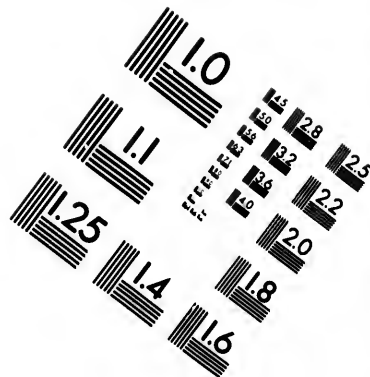
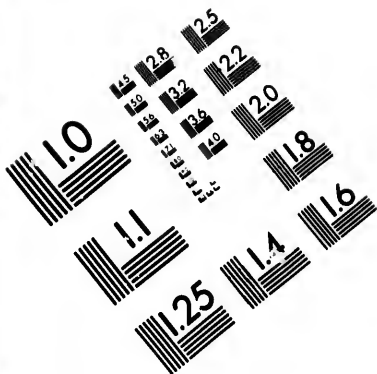
The increase of population in the northeastern part has made new municipal organizations necessary, and two new counties, Baker and Umatilla, have been erected—the former embracing the valleys of Grande Ronde, Powder and Burnt rivers, western affluents of Snake river; and the latter including the mining region of John Day and Umatilla rivers, tributaries of the Columbia.

## I. GOVERNORS OF OREGON.

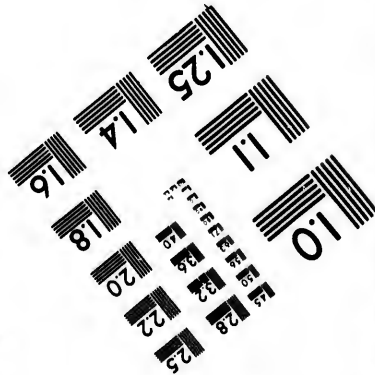
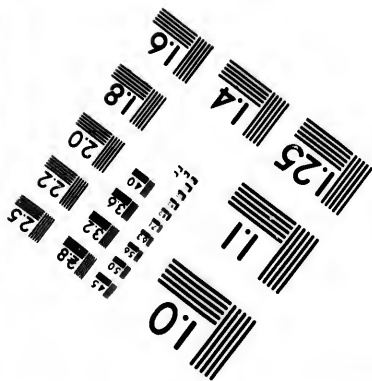
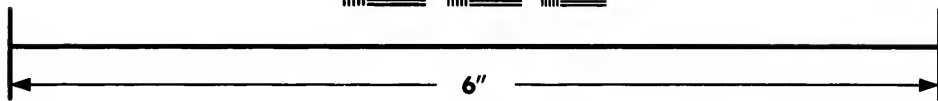
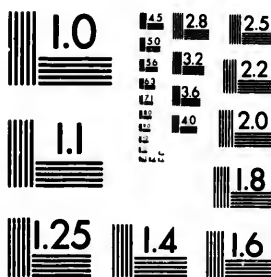
*From the Organization of the Territory in 1845 to 1863.*

- |                       |                   |                 |
|-----------------------|-------------------|-----------------|
| 1. George Abernethy,  | from Dec., 1845,  | to Aug., 1848.  |
| 2. Joseph Lane,       | from Aug., 1848,  | to June, 1850.  |
| 3. John P. Gaines,    | from June, 1850,  | to June, 1854.  |
| 4. John M. Davis,     | from June, 1854,  | to June, 1856.  |
| 5. George L. Curry,   | from June, 1856,  | to June, 1858.  |
| 6. John W. Whiteaker, | from June, 1858,  | to Sept., 1862. |
| 7. Addison C. Gibbs,  | from Sept., 1862, | to ——— ———      |





**IMAGE EVALUATION  
TEST TARGET (MT-3)**



**Photographic  
Sciences  
Corporation**

23 WEST MAIN STREET  
WEBSTER, N.Y. 14580  
(716) 872-4503

4.5  
2.8  
3.2  
2.5  
3.6  
2.2  
2.0  
1.8

10  
1.8  
2.0  
2.2  
2.5  
2.8  
3.2  
3.6  
4.0

## II. EXECUTIVE AND STATE OFFICERS.

(Terms expire second Monday in September, 1866.)

			<i>Salary.</i>
Addison C. Gibbs,	of Portland,	Governor,	\$1,500
Samuel E. May,	of Jacksonville,	Sec'y State,	1,500
Edwin N. Cooke,	of Salem,	Treasurer,	800
Asahel Bush,*	of Salem,	State Printer,	Fees.
P. S. Knight,	of ———,	State Librarian,	—

The Governor, Secretary of State, Treasurer, and State Printer are elected by the people for four years. The Private Secretary and Assistant Secretary of State are appointed by the Governor. The State Librarian is elected by the Legislative Assembly for two years.

**ELECTION.**—The general election for State and County officers is held on the first Monday of June, biennially. The last election was held June 2d, 1862.

**STATE CAPITAL.**—The permanent location of the State Capital was submitted to the popular vote at the last election, but as no town received a majority of all the votes cast, the question was not settled. Out of a total of 7,359 votes, 3,213 were for Salem, 1,921 for Eugene City, 1,798 for Corvallis, and 427 scattering.

## III. REPRESENTATION IN CONGRESS.

## SENATORS.

Benjamin F. Harding, of Salem, Term expires March 3, 1865.  
James W. Nesmith, of ———, Term expires March 3, 1867.

## REPRESENTATIVE.

John R. McBride, of ———, Term expires March 3, 1865.

---

\* Harvey Gordon was chosen State Printer at the last election, but his decease on the 8d of July left the office in possession of the former incumbent, who will fill it during the term for which Mr. Gordon was elected.

## IV. LEGISLATIVE ASSEMBLY.

## 1. SECOND REGULAR SESSION.

The Legislative Assembly is composed of a Senate and House of Representatives, and convenes biennially at Salem, on the second Monday in September.

The Senate is composed of sixteen members, elected for four years. The House of Representatives is composed of thirty-four members, elected for two years. Each House chooses all of its own officers, and is newly organized at each biennial session.

The compensation of the members of the Legislative Assembly is \$3.00 per day for the first forty days of a regular session, or the first twenty days of an extra session, and mileage at the rate of \$3.00 for every twenty miles of travel to and from the Capital.

2. SENATE.—*Sixteen Members.*

<i>Officers.</i>		<i>Compensation</i>
Wilson Bowlby,	of Washington, President,	\$5 per day.
S. A. Clarke,	Chief Clerk,	5 per day.
H. B. Daniels,	of Yamhill, Assistant Clerk,	3 per day.
W. Chapman,	Enrolling Clerk,	3 per day.
R. A. Barker,	Sergeant-at-Arms,	3 per day.
D. M. Fields,	of Multnomah, Doorkeeper,	3 per day.

## MEMBERS.

<i>Name.</i>	<i>Counties Represented.</i>	<i>Term expires.</i>
Ballard, D. W.	Linn,	1866
Bowlby, Wilson	Washington, Columbia, Clatsop, and Tillamook,	1866
Chrisman, C. E.	Lane,	1866
Curl, Bartlett	Linn,	1866
Drew, J. W.	Umpqua, Coos, and Curry,	1866
Fitzhugh, Solomon	Douglas,	1864
Greenwood, William	Marion,	1866
Grim, John W.	Marion,	1866
Holton, D. S.	Josephine,	1864
Hovey, A. G.	Benton,	1866
Kelly, James K.	Clackamas and Wasco,	1864
*McBride, John R.	Yamhill,	1864

\* Elected U. S. Representative.

<i>Name.</i>	<i>Counties Represented.</i>	<i>Term expires.</i>
Mitchell J. H.	Multnomah,	1866
Munroe, James	Lane,	1864
Taylor, William	Polk,	1864
Wagner, Jacob	Jackson,	1864

3. HOUSE OF REPRESENTATIVES—*Thirty-four Members.*

<i>Officers.</i>			<i>Compensation</i>
Joel Palmer,	of Yamhill,	Speaker,	\$5 per day.
S. T. Church,	of Linn,	Chief Clerk,	5 per day.
H. Cummins,	of Lane,	Assistant Clerk,	5 per day.
Paul Crandall,	of Marion,	Enrolling Clerk,	3 per day.
H. B. Parker,	of Clatsop,	Sergeant-at-Arms,	3 per day.
Joseph Myers,	of Marion,	Doorkeeper,	3 per day.

## MEMBERS.

<i>Name.</i>	<i>County.</i>	<i>Name.</i>	<i>County</i>
Applegate Lindsay	Jackson.	McCully, A. A.	Linn.
Blair, C. P.	Benton.	Minto, John	Marion.
Brown, H. M.	Linn.	Moore, I. R.	Marion.
Collard, F. A.	Clackamas.	Palmer, Joel	Yamhill.
Conyers, E. W.	{ Washington & Columbia.	Ramsby, Maxwell	Clackamas.
Cummins, John	Yamhill.	Reed, C. A.	Marion.
Dufrer, A. J.	Multnomah.	Richardson, G. W.	Polk.
Engle, Joseph	Marion.	Simpson, B.	Polk.
Fay, James D.	Josephine.	Smith, John	Linn.
Gillette, P. W.	{ Clatsop & Til- lamook.	Stevenson, Archibald	{ Coos & Curry.
Haines, J. D.	Jackson.	Van Dyke, S. D.	Jackson.
Hemenway, A. A.	Lane.	Wasserman, P.	Multnomah.
Humason, Orlando	Wasco.	Watson, James	Douglas.
Kearns, J. T.	Clackamas.	Wilcox, Ralph	Washington.
Malloy, Rufus	Douglas.	Wilkins, M.	Lane.
McClure, V. S.	Lane.	Wilson, W. H.	Umpqua.
McCoy, William M.	Linn.	Witham, A. M.	Benton.

## 4. SESSIONS FROM 1843 TO 1862.

*Legislative Committee—1843 to 1845.*

FIRST SESSION.—Organized as a single legislative body at Willamette, May 16, 1843; removed to Champooick, July 5, 1843, and adjourned same day. Hon. Robert Moore, Chairman.

SECOND SESSION.—Organized at Willamette Falls, June 18, 1844; adjourned June 27, 1844. Hon. M. M. McCarver, Speaker.

THIRD SESSION.—Met, pursuant to previous adjournment, at Oregon City, December 16, 1844; adjourned December 24, 1844. Hon. M. M. McCarver, Speaker.

FOURTH SESSION.—Organized at Oregon City, June 24, 1845; adjourned July 5, 1845. Hon. M. M. McCarver, Speaker.

*House of Representatives—1845 to 1849.*

FIRST SESSION.—Met, pursuant to adjournment of the Legislative Committee, at Oregon City, August 5, 1845; adjourned August 20, 1845. Hon. M. M. McCarver, Speaker.

SECOND SESSION.—Organized at Oregon City, December 2, 1845; adjourned December 19, 1845. Hon. Robert Newell, Speaker; Hon. H. A. G. Lec, Speaker *pro tem*.

THIRD SESSION.—Organized at Oregon City, December 1, 1846; date of adjournment not known. Hon. A. L. Lovejoy, Speaker.

FOURTH SESSION.—Organized at Oregon City, December 7, 1847; adjourned December 28, 1847. Hon. Robert Newell, Speaker.

FIFTH SESSION.—Organized at Oregon City, December 5, 1848; adjourned December 13, 1848. Hon. Ralph Wilcox, Speaker.

SIXTH SESSION.—Met, pursuant to adjournment, February 5, 1849; adjourned February 16, 1849. Hon. L. A. Rice, Speaker.

*Territorial Legislative Assembly—1849 to 1859.*

FIRST SESSION.—Organized at Oregon City, July 15, 1849; adjourned September 29, 1849. Hon. Samuel Parker, President of the Council. Hon. A. L. Lovejoy, Speaker of the House.



SECOND SESSION.—Organized at Oregon City, December 2, 1850; adjourned January —, 1851. Hon. William W. Buek, President of the Council. Hon. Ralph Wilcox, Speaker of the House.

THIRD SESSION.—Organized at Salem, December —, 1851; adjourned February —, 1852. Hon. Samuel Parker, President of the Council. Hon. William H. King, Speaker of the House.

FOURTH SESSION.—Organized at Salem, December —, 1852; adjourned February —, 1853. Hon. M. P. Deady, President of the Council. Hon. B. F. Harding, Speaker of the House.

FIFTH SESSION.—Organized at Salem, December 5, 1853; adjourned February 2, 1854. Hon. Ralph Wilcox, President of the Council. Hon. Z. C. Bishop, Speaker of the House.

SIXTH SESSION.—Organized at Salem, December 4, 1854; adjourned February 1, 1855. Hon. James K. Kelly, President of the Council. L. F. Carter, Speaker of the House.

SEVENTH SESSION.—Organized at Salem, December 3, 1855; adjourned January 31, 1856. Hon. A. P. Dennison, President of the Council. Hon. Delazon Smith, Speaker of the House.

EIGHTH SESSION.—Organized at Salem, December 1, 1856; adjourned January 29, 1857. *Council*, 9 members; Hon. James K. Kelly, President. *House*, 30 members; Hon. L. F. Grover, Speaker.

NINTH SESSION.—Organized at Salem, December 7, 1857; adjourned February 5, 1858. *Council*, 9 members; Hon. H. D. O'Bryant, President. *House*, 29 members; Hon. Ira F. M. Butler, Speaker.

TENTH SESSION.—Organized at Salem, December 6, 1858; adjourned January 22, 1859. *Council*, 9 members; Hon. Charles Drain, President. *House*, 30 members; Hon. N. H. Gates, Speaker.

*State Legislative Assembly.*

EXTRA SESSION.—Organized at Salem, May 16, 1859; adjourned June 4, 1859. Hon. Luther Elkins, President of the Senate. Hon. W. G. T'Vault, Speaker of the House.

FIRST REGULAR SESSION.—Organized at Salem, September 10, 1860; adjourned October 19, 1860. *Senate*, 16 members; Hon. Luther Elkins, President. *House*, 34 members; Hon. B. F. Harding, Speaker.

V. JUDICIARY.

The Judicial power of the State is vested in a Supreme Court and five Circuit Courts. The Supreme Court consists of five Justices (chosen in districts by the electors thereof), who are also Judges of the Circuit Court in their respective districts. Their term of office is six years.

DISTRICT ATTORNEYS.—There is one Prosecuting Attorney in each Judicial District, elected by the people for two years.

1. SUPREME COURT.

<i>Dist.</i>		<i>Salary.</i>	<i>Term expires.</i>
2d,	R. E. Stratton, Associate Justice,	\$2,000,	Sept., 1864
3d,	Reuben P. Boise, Associate Justice,	2,000,	Sept., 1864
1st,	P. P. Prim, Associate Justice,	2,000,	Sept., 1866
4th,	E. D. Shattuck, Associate Justice,	2,000,	Sept., 1868
*5th,	J. G. Wilson, Associate Justice,	2,000,	Sept., —

SESSIONS.—At the seat of government, on the first Monday in September, annually.

2. JUDICIAL DISTRICTS.

FIRST DISTRICT.—Jackson, Josephine and Douglas.

SECOND DISTRICT.—Umpqua, Coos, Curry, Lane, and Benton.

THIRD DISTRICT.—Linn, Marion, Polk, Yamhill, and Washington.

FOURTH DISTRICT.—Clackamas, Multnomah, Columbia, Clatsop, and Tillamook.

FIFTH DISTRICT.—Wasco, Umatilla, and Baker.

SESSIONS.—For terms of Circuit Court see the respective counties of each district.

---

\* The Legislature of 1862 created the Fifth Judicial District out of the counties east of the Cascades, and the Governor appointed Hon. J. G. Wilson, Judge.

## 3. DISTRICT ATTORNEYS.

<i>District.</i>	<i>Name.</i>	<i>Residence.</i>	<i>Salary.</i>	<i>Term expires.</i>
First,	James F. Gazley,	Canyonville,	\$500	July, 1864.
Second,	A. J. Thayer,	Corvallis,	500	July, 1864.
Third,	Rufus Mallory,	—	500	July, 1864.
Fourth,	William C. Johnson,	Oregon City,	500	July, 1864.
Fifth,	C. R. Meigs,	Dalles,	—	July, 1864.

## VI. STATE MILITIA.

Joel Palmer, *Major General Commanding.*

— — — — *Brigadier General, 1st District.*

Orlando Humason, *Brigadier General, 2d District.*

Elisha L. Applegate, *Brigadier General, 3d District.*

Richard Williams, *Judge Advocate.*

Ralph Wilcox, *Surgeon General.*

L. Powell, A. G. Hovey, J. H. Mitchell, and David M. Thompson, *Aides-de-Camp to Commander-in-Chief.*

## VII. FEDERAL OFFICERS.

## 1. U. S. DISTRICT COURT.

	<i>Residence.</i>	<i>Salary.</i>
M. P. Deady, U. S. District Judge,	Portland,	\$3,000
Shubrick Norris, Clerk of Dist. Court,	Portland,	—

The terms of the United States District Court are held at Portland, on the first Monday in May and September.

## 2. CUSTOMS.

	<i>Port.</i>	<i>Salary</i>
William L. Adams, Collector,	Astoria,	\$3,000
Edwin P. Drew, Collector,	Umpqua,	3,000
William Tichenor, Collector,	Port Orford,	3,000

## 3. LAND OFFICE.\*

	<i>Residence.</i>	<i>Salary.</i>
Byron J. Pengra, Surveyor General,	Eugene City,	\$2,500
W. A. Starkweather, Register,	Oregon City,	2,500
W. T. Matlock, Receiver,	Oregon City,	2,500
John Kelly, Register,	Roseburg,	2,500
George E. Briggs, Receiver,	Roseburg,	2,500

## 4. INDIAN AFFAIRS.—OREGON SUPERINTENDENCY.

	<i>Residence.</i>	<i>Salary.</i>
William H. Rector, Superintendent Agent,	Salem,	\$2,500
T. McF. Patten, Clerk,	Salem,	—

<i>Agents.</i>	<i>Reservation.</i>	<i>Locality.</i>	<i>Salary.</i>
William Logan,	Warm Springs,	Wasco Co.,	\$1,500
T. W. Davenport,	Umatilla,	Umatilla Co.,	1,500
James B. Condon,	Grand Ronde,	Yamhill Co.,	1,500
Benj. R. Biddle,	Siletz,	Benton Co.,	1,500
Linus Brooks, Sub. Agent,	Alsea,	Benton Co.,	1,000
† Amos E. Rogers, Sub Ag't,	—	Jacksonville,	1,000
Richard Moore, Sub Ag't,	—	—	1,000

## VIII. STATE FINANCES.

*Statement of the State Treasurer, April 22, 1862.*

Amount in the Treasury, September 8, 1860, . . . . .	\$3,899 01
Received since that date, as State funds, from the dif-	
ferent Counties, . . . . .	89,706 90
<b>Total, . . . . .</b>	<b>\$93,605 91</b>
Disbursements since September 8, 1860, . . . . .	54,471 60
<b>Unexpended balance in the Treasury, . . . . .</b>	<b>\$39,134 31</b>

\* See *ante*, Department of Interior.

† Mr. Rogers is assigned to duty among the Klamath Indians, near the California boundary.

*Expires.*  
 1864.  
 1864.  
 1864.  
 1864.  
 1864.

Thomp-

*Salary.*  
 \$3,000

at Port-

*Salary*  
 \$3,000  
 3,000  
 3,000

The Public School fund is in the hands of the County Treasurers, with the exception of about \$16,000 yet remaining in the State Treasury. This sum is Common School and University funds.

Oregon has no debt.

### IX. NOTARIES PUBLIC.

[Appointed by the Governor for two years.]

<i>Place.</i>	<i>County.</i>	<i>Name.</i>	<i>Date of Appointment.</i>
Albany,	Linn,	George R. Helm,	Oct. 7, 1861
Astoria,	Clatsop,	A. Van Dusen,	July 13, 1861
Auburn,	Baker,	Wm. Waldo & E. F. Gray,	_____
Corvallis,	Benton,	Austin D. Barnard,	_____
Corvallis,	Benton,	George Mercer,	_____
Dallas,	Polk,	J. L. Collins,	April 19, 1861
Dalles,	Waseo,	James A. Odell,	_____
Elkton,	Umpqua,	William Wells,	_____
Eugene City,	Lane,	Geo. H. Belden,	_____
Eugene City,	Lane,	J. B. Underwood,	July 12, 1861
Hillsboro,	Washington,	W. C. Caldwell,	Dec. 9, 1861
Jacksonville,	Jackson,	D. W. Douthitt,	Mar. 14, 1861
Jacksonville,	Jackson,	Samuel E. May,	April 1, 1861
Jacksonville,	Jackson,	E. F. Russell,	June 27, 1861
Oakland,	Umpqua,	Jacob L. Garrett,	July 23, 1861
Oregon City,	Clackamas,	F. S. Holland,	Mar. 11, 1861
Oregon City,	Clackamas,	W. Carey Johnson,	_____
Portland,	Multnomah,	John J. Hoffman,	_____
Portland,	Multnomah,	H. C. Coulson,	_____
Portland,	Multnomah,	Geo. W. Murray,	_____
Portland,	Multnomah,	E. W. McGraw,	May 18, 1861
Portland,	Multnomah,	E. D. Shattuck,	May 21, 1861
Portland,	Multnomah,	B. F. Goodwin,	Oct. 7, 1861
Portland,	Multnomah,	A. M. Loryea,	Oct. 24, 1861
Port Orford,	Curry,	R. W. Dunbar,	_____
Roseburg,	Douglas,	S. F. Chadwick,	May 4, 1861
St. Helens,	Columbia,	John W. Watts,	Oct. 9, 1861

X. COMMISSIONERS OF DEEDS,

REPRESENTING OREGON IN OTHER STATES.

Corrected for BANCROFT'S HAND-BOOK ALMANAC, at the office of the Secretary of State.

[Expiration of Commission at the pleasure of the Governor.]

measurers,  
the State  
lands.  
  
Date of  
appointment.  
t. 7, 1861  
13, 1861  
  
\_\_\_\_\_  
\_\_\_\_\_  
\_\_\_\_\_  
19, 1861  
  
\_\_\_\_\_  
\_\_\_\_\_  
\_\_\_\_\_  
y 12, 1861  
c. 9, 1861  
c. 14, 1861  
ril 1, 1861  
e 27, 1861  
y 23, 1861  
c. 11, 1861  
  
\_\_\_\_\_  
\_\_\_\_\_  
\_\_\_\_\_  
\_\_\_\_\_  
y 18, 1861  
y, 21, 1861  
ct. 7, 1861  
ct. 24, 1861  
  
\_\_\_\_\_  
\_\_\_\_\_  
May 4, 1861  
Oct. 9, 1861

CALIFORNIA.

*Petaluma.*

Name.	Date of Appointment.
Wm. Hayden,	Dec. 9, 1859
John T. Foster,	Dec. 9, 1859

*Sacramento.*

Wm. W. Price,	Feb. 13, 1860
Francis Poe,	May 4, 1861

*San Francisco.*

Alex. Boyd,	June 9, 1859
A. G. Randall,	June 9, 1859
Joseph Grant,	June 9, 1859
F. J. Thibault,	Oct. 3, 1859
John Benson,	Oct. 3, 1859
J. D. Stevenson,	June 7, 1860
Wm. L. Higgins,	Aug. 1, 1860
P. B. Cornwall,	Aug. 30, 1860
James Garniss,	Oct. 9, 1861

*Stockton.*

F. C. Andrew,	July 7, 1860
---------------	--------------

*Visalia.*

Robert P. Gill,	April 19, 1861
-----------------	----------------

CONNECTICUT.

*New Haven.*

A. Lewis Bishop,	_____
------------------	-------

ILLINOIS.

*Chicago.*

Name.	Date of Appointment.
Philip Hoynes,	June 9, 1859

IOWA.

*Tipton.*

Wells Spicer,	May 9, 1860
---------------	-------------

LOUISIANA.

*Baton Rouge.*

Charles W. Pope,	July 28, 1859
De Witt C. Jones,	Dec. 9, 1859

MARYLAND.

*Baltimore.*

Henry H. Burgess,	Dec. 9, 1859
-------------------	--------------

MASSACHUSETTS.

*Boston.*

George T. Angel,	June 9, 1859
Benj. H. Carrier,	Dec. 9, 1859
O. P. C. Billings,	Dec. 7, 1860
Paul P. Todd,	May 18, 1861

MICHIGAN.

*Detroit.*

Wm. J. Martin,	Mar. 20, 1860
----------------	---------------

*Niles City.*  
*Name. Date of Appointment.*  
 James Brown, Dec. 31, 1859

## MISSOURI.

*St. Louis.*

Joel G. Harper, Dec. 9, 1859  
 Chas. A. Mantz, Dec. 7, 1860

## NEW YORK.

*New York City.*

James B. Henry, June 9, 1859  
 W. C. H. Waddle, June 9, 1859  
 Joseph B. Nones, June 9, 1859  
 Edward Bissell, Oct. 24, 1859  
 Charles Nettleton, Oct. 24, 1859  
 Chas. J. Bushnell, Dec. 9, 1859  
 Sylvester Lay, Dec. 9, 1859  
 John Livingston, Dec. 31, 1859  
 John K. Hackett, May 9, 1860  
 Edwin F. Corey, July 5, 1860  
 Moses B. Maclay, Aug. 14, 1860  
 George C. Gibbs, Aug. 30, 1860  
 Wm. Barney, Aug. 30, 1860  
 Henry C. Banks, Dec. 7, 1860  
 James Hill, April 20, 1861  
 Franklin A. Wilcox, May 4, 1861  
 Daniel B. Pond, May 18, 1861  
 Wm. H. Luff, Sept. 14, 1861

*Saratoga Springs.*

John A. Corey, Dec. 9, 1859  
 Wm. H. Mosely, Mar. 20, 1860

## OHIO.

*Cincinnati.*

S. S. Carpenter, June 9, 1859

## PENNSYLVANIA.

*Philadelphia.*

*Name. Date of Appointment.*  
 Arthur M. Benton, June 9, 1859  
 Edward Shippen, Dec. 9, 1859  
 James G. Walker, Feb. 13, 1860  
 Theodore D. Rand, Oct. 22, 1860  
 John Russell, Oct. 22, 1860  
*Pittsburgh.*  
 Benj. F. Blood, May 14, 1861

## RHODE ISLAND.

*Providence.*

Henry Martin, June 9, 1859

## TENNESSEE.

*Memphis.*

James E. Temple, April 3, 1861

## VIRGINIA.

*Richmond.*

Alex. B. Guigon, Aug. 1, 1860

## DISTRICT OF COLUMBIA.

*Washington.*

J. Hollingshead, Nov. 30, 1861

## NEVADA TERRITORY.

*Dayton.*

Wm. Hayden, Jan. 29, 1862

## WASHINGTON TERRITORY.

*Fort Colville.*

Charles R. Allen, Oct. 16, 1861

*Olympia.*

Henry M. McGill, Oct. 9, 1861

*Vancouver.*

John D. Biles, April 14, 1862

XI. COMMISSIONERS OF DEEDS,

REPRESENTING OTHER STATES IN OREGON.

Edward W. McGraw, residing in Portland, was appointed Commissioner of Deeds for the State of Iowa, September 6, 1860; Maine, September 17, 1860; Maryland, May 5, 1862; Massachusetts, September 17, 1860; Michigan, September 1, 1860; Minnesota, September 3, 1860; New Hampshire, November 20, 1860; New York, January 25, 1861; Ohio, September 15, 1860; and Wisconsin, November 15, 1860.

Douglas W. Williams, of Portland, was appointed Commissioner of Deeds for the State of California, June 28, 1861.

Chester N. Terry, of Salem, is Commissioner of Deeds for Iowa, Indiana, Missouri, Michigan, California, and Washington Territory.

COUNTIES OF OREGON.

<i>Counties.</i>	<i>County seats.</i>	<i>Population.</i> 1860.	<i>Voters.</i> 1861.	<i>Taxable property.</i>
1. Baker,	Anburn,	—	—	—
2. Benton,	Corvallis,	3,074	748	\$1,298,047
3. Clackamas,	Oregon City,	3,466	909	1,408,539
4. Clatsop,	Astoria,	498	135	214,277
5. Columbia,	St. Helens,	582	124	244,273
6. Coos,	Empire City,	384	201	164,528
7. Curry,	Ellensburg,	393	164	201,641
8. Douglas,	Roseburg,	3,264	1,134	1,398,752
9. Jackson,	Jacksonville,	3,736	1,564	2,082,385
10. Josephine,	Kerbyville,	1,622	633	628,982
11. Lane,	Eugene City,	4,780	1,170	2,297,375
12. Linn,	Albany,	6,772	1,567	2,447,587
13. Marion,	Salem,	7,088	1,766	2,784,068
14. Multnomah,	Portland,	4,150	1,381	2,789,804
15. Polk,	Dallas,	3,625	810	1,828,470
16. Tillamook,	—	95	32	21,358
17. Umatilla,	—	—	—	—
18. Umpqua,	Yoncalla,	1,250	298	611,798
19. Wasco,	Dalles,	1,689	573	750,400
20. Washington,	Hillsboro,	2,801	682	1,044,760
21. Yamhill,	Lafayette,	3,245	857	1,679,942
		52,464	14,898	\$23,886,951



## GENERAL REMARKS.

TERMS OF COUNTY OFFICERS.—The County Judge is elected for four years and the other county officers for two years. The terms of all the county officers begin and end in July. The County Judge is *ex officio* Judge of the Court of Probate, and member of the Board of County Commissioners. The County Clerk is *ex officio* County Recorder. The taxes are collected by the Sheriff and the Treasurer.

## 1. BAKER COUNTY.

That portion of Oregon lying east of the 118th degree of longitude and the Blue Mountains, was organized into Baker County by an Act approved September 22, 1862. It includes the agricultural valleys of Grande Ronde and Powder river, which also constitutes a gold mining district of growing importance. Nearly the entire region drained by the western tributaries of the Snake river is embraced in this county.

Auburn, the county seat, is located in Blue Cañon district, near Powder river, and contained over one thousand inhabitants in three months after the first house was built.

## COURTS.

CIRCUIT COURT.—Fifth Judicial District, Hon. J. G. Wilson, Judge; C. R. Meigs, Esq., District Attorney. *Sessions*, third Monday in June, and fourth Monday in October.

COUNTY COURT.—*Sessions*, first Monday in each month.

## COUNTY OFFICERS.

County Judge, John Q. Wilson, \$800	Commissioners { F. M. Spears. Martin Monahan.
County Clerk, S. A. Clarke.	
Sheriff, Alexander Gray.	

## 2. BENTON COUNTY.

## COURTS.

CIRCUIT COURT.—Second Judicial District, Hon. R. E. Stratton, Judge; A. J. Thayer, Esq., District Attorney; *sessions*, second Monday in April and November.

COUNTY COURT.—*Sessions*, first Monday in each month.

## MEMBERS OF LEGISLATIVE ASSEMBLY.

SENATORS.—Hon. A. G. Hovey, Corvallis, 1866.

REPRESENTATIVES.—Hons. A. M. Witham and C. P. Blair, Corvallis.

## COUNTY OFFICERS.

Office.	Name.	Residence.	Salary.	Term expires.
County Judge,	James R. Bailey,	Corvallis,	\$600,	1866.
County Clerk,	E. L. Perham,	Corvallis,	Fees,	1864.
Sheriff,	J. C. Alexander,	Corvallis,	Fees,	1864.
Treasurer,	George Mercer,	Corvallis,	Fees,	1864.
Assessor,	Jesse Wood,	Corvallis,	Fees,	1864.
Surveyor,	E. Allen,	Corvallis,	Fees,	1864.
Coroner,	J. G. Kriebbaum,	Corvallis,	Fees,	1864.
Sup't Schools,	F. Stitson,	Corvallis,	\$100,	1864.
Commissioner,	James Gringles,	Liberty,	Per diem,	1864.
Commissioner,	James Edwards,	—————	Per diem,	1864.

## JUSTICES.

Precinct.	Justices of the Peace.	P. O. Address.
Number 1.	Jacob Modie and B. F. English,	Corvallis.
Number 2.	D. W. Russell and A. J. Williams,	Corvallis.
Number 3.	M. Jasper and C. W. Starr,	Monroe.
Number 4.	Wm. Barclay and R. L. Buchanan,	Monroe.
Number 5.	————— and James Aiken,	Monroe.

FINANCES.—July, 1862, no county debt; receipts last fiscal year, \$7,564.12; expenditures same period, \$5,597.97; taxable property, \$962,480.

## TOWNS.

CORVALLIS—COUNTY SEAT.—Postmaster, George Mercer; agent Tracy's Express, E. Fox; 40 miles south of Salem; 90 miles south of Portland; population, 500.

## CITY OFFICERS.

Mayor, Erastus Holgate. Recorder, Benjamin F. Robinson.  
Marshal, R. G. Baldwin.

*Aldermen.*—1st Ward, N. P. Briggs, A. Purdy; 2d Ward, H. Dohre, J. Mason; 3d Ward, J. G. Kreichbaum, William Kiger.

Terms of office expire in January, 1868.

<i>Attorneys.</i>	<i>Physicians.</i>	<i>General Merchandise.</i>
John Burnett.	James R. Bailey.	Roberts & Holgate.
John Kelsey.	R. C. Johnson.	N. H. Lane.
T. B. Odeneal.	J. W. McAfee.	Jacobs & Neugas.
A. J. Thayer.	T. I. Right.	Charles H. Friendly.
<i>Clergyman.</i>	<i>Books &amp; Drugs.</i>	J. G. Kreichbaum.
H. Hines, <i>M. E.</i>	J. W. Souther & Co.	H. E. Harris.
		Edward Fox.
		Phillip Peck.

**KING'S VALLEY.**—Postmaster, Roland Chambers; 12 miles northwest of Corvallis.

**LIBERTY.**—Postmaster, James Gingles.

**MONROE.**—Postmaster, William Kelly; 18 miles south of Corvallis.

*Physician.*—H. W. Stanton.

### 3. CLACKAMAS COUNTY.

#### COURTS.

**CIRCUIT COURT.**—Fourth Judicial District, Hon. E. D. Shattuck, Judge; William C. Johnson, Esq., District Attorney; *sessions*, third Monday in March and October.

**COUNTY COURT.**—*Sessions*, first Monday in each month.

#### MEMBERS OF LEGISLATIVE ASSEMBLY.

**SENATOR.**—Hon. James K. Kelly, Oregon City, 1864.

**REPRESENTATIVES.**—Hons. J. T. Kearns, Milwaukie; F. A. Col-lard, Oregon City; Maxwell Ramsby, Upper Molalla.

#### COUNTY OFFICERS.

<i>Office.</i>	<i>Name.</i>	<i>Residence.</i>	<i>Salary.</i>	<i>Term expires.</i>
County Judge,	Septimus Huelat,	Oregon City,	\$600,	1866.
County Clerk,	James Winston,	Oregon City,	Fees,	1864.
Sheriff,	William P. Burns,	Oregon City,	Fees,	1864.

Office.	Name.	Residence.	Salary.	Term expires.
Treasurer,	Thomas Charman,	Oregon City,	Fees,	1864.
Assessor,	R. V. Short,	Oregon City,	Fees,	1864.
Surveyor,	E. T. T. Fisher,	Oregon City,	Fees,	1864.
Coroner,	F. Barclay,	Oregon City,	Fees,	1864.
Sup't Schools,	N. W. Randall,	Oregon City,	\$100,	1864.
Commissioner,	William Barlow,	— —,	Per diem,	1864.
Commissioner,	Samuel Miller,	— —,	Per diem,	1864.

JUSTICES OF THE PEACE.

Justices.	P. O. Address.	Justices.	P. O. Address.
J. E. Harford,	Oregon City.	J. H. Thessing,	Milwaukie.
J. D. Lacey,	Oregon City.	F. T. Howard,	Oregon City.
S. J. Oakley,	Oregon City.	C. Deardorff,	Milwaukie.
Levi W. Gregg,	Butteville.	J. A. Robbins,	Oregon City.
D. Trullinger,	Oregon City.	H. W. Shipley,	Oregon City.
William Tucker,	Oregon City.	I. E. Gleason,	Needy.
N. P. Mack,	Oregon City.	Henry Ingalls,	Needy.
W. J. Howlett,	Oregon City.		

TOWNS.

OREGON CITY—COUNTY SEAT.—Postmaster, Richard S. Partlow ; agent Tracy's Express, Charman & Warner ; 36 miles north of Salem ; 14 miles south of Portland ; population, 600.

CITY OFFICERS.

Mayor, A. H. Steele. | Treasurer, E. Milwain.  
 Recorder, J. E. Harford. | City Attorney, Wm. C. Johnson.  
 Terms of office expire in May, 1863.  
 Oregon City Seminary, Rev. G. H. Atkinson, Principal.

Attorneys.	Clergymen.	General Merchandise.
Septimus Huelat.	G. H. Atkinson, Cong.	Ainsworth & Dierdorff.
Wm. C. Johnson.	Archb. Blanchett, R. C.	Charman, Warner & Co.
James K. Kelly.	H. K. Hines, M. E.	Ralston & Myers.
A. E. Wait.	H. Johnson, Bapt.	Dannenbaum & Co.
Physicians.	Bp. Thos. F. Scott, Epia.	Jacob & Brother.
Forbes Barclay.		Wolf & Ellis.
R. S. Partlow.	Bookseller.	
A. H. Steele.	John Fleming.	

Term expires.  
 1866.  
 1864.  
 1864.

GLAD TIDINGS.—Postmaster, George Coggan; 15 miles from Oregon City.

MILWAUKIE.—Postmaster, John T. Kerns; 7 miles north of Oregon City; population, 100.

*Female Seminary.*—Bishop Scott, *Principal.*

*Physician.*—M. R. Hathaway.

*General Merchandise.*—John T. Kerns.

NEDDY.—Postmaster, S. H. Moreland; 16 miles south of Oregon City.

*Physician.*—F. Farnsworth.

*General Merchandise.*—I. S. Vinson & Jesse Moreland.

OSWEGO.—Postmaster, Mrs. Durham; 6 miles from Oregon City.

#### 4. CLATSOP COUNTY.

##### COURTS.

CIRCUIT COURT.—Fourth Judicial District, Hon. E. D. Shattuck, Judge; Wm. C. Johnson, Esq., District Attorney. *Sessions*, fourth Tuesday in April and September.

COUNTY COURT.—*Sessions*, first Monday in January, April, July, and September.

##### MEMBERS OF LEGISLATIVE ASSEMBLY.

SENATOR.—Hon. Wilson Bowlby, Forest Grove, 1866.

REPRESENTATIVE.—Hon. P. W. Gillett, Astoria.

##### COUNTY OFFICERS.

<i>Office.</i>	<i>Name.</i>	<i>Residence.</i>	<i>Salary.</i>	<i>Term expires.</i>
County Judge,	George Davidson,	Astoria,	\$150,	1866.
County Clerk,	John Badollet,	Astoria,	Fees,	1864.
Sheriff,	A. Montgomery,	Astoria,	Fees,	1864.
Treasurer,	Conrad Boelling,	Astoria,	Fees,	1864.
Assessor,	Frederick Ketchum,	Astoria,	Fees,	1864.
Surveyor,	John W. Gearhart,	Astoria,	Fees,	1864.
Coroner,	S. H. Smith,	Astoria,	Fees,	1864.
Sup't Schools,	Robert Shortess,	Astoria,	\$100,	1864.
Commissioner,	Luke Taylor,	Astoria,	Per diem,	1864.
Commissioner,	Philip Gearhart,	Astoria,	Per diem,	1864.

## JUSTICES OF THE PEACE.

<i>Justices.</i>	<i>P. O. Address.</i>	<i>Justices.</i>	<i>P. O. Address.</i>
M. P. Hubbard,	Astoria.	D. E. Pease,	Astoria.
P. Gearhart,	Astoria.	David West,	Westport.

FINANCES.—February, 1862, no county debt; receipts last fiscal year, \$2,200; expenditures same period, \$2,000; taxable property, \$225,000.

## TOWNS.

ASTORIA—COUNTY SEAT.—Postmaster, Charles L. Parker; 150 miles northwest of Salem; 100 miles northwest of Portland; population, 250.

*Physician.*—C. J. Trenchard.

*General Merchandise.*—Trenchard & Hustler, Van Duzen & Brown, Summers & Ellis, Charles L. Parker.

## 5. COLUMBIA COUNTY.

## COURTS.

CIRCUIT COURT.—Fourth Judicial District, Hon. E. D. Shattuck, Judge; William C. Johnson, Esq., District Attorney. *Sessions*, third Tuesday in April.

COUNTY COURT.—*Sessions*, first Monday in January, April, July, and September.

## MEMBERS OF LEGISLATIVE ASSEMBLY.

SENATOR.—Hon. Wilson Bowlby, Forest Grove, 1866.

REPRESENTATIVE.—Hon. E. W. Conyers, Claskanine.

## COUNTY OFFICERS.

<i>Term expires.</i>	<i>Office.</i>	<i>Name.</i>	<i>Residence.</i>	<i>Salary.</i>	<i>Term expires.</i>
1866.	County Judge,	Benjamin D. Stevens.	St. Helens,	\$200,	1866.
1864.	County Clerk,	John H. Smith,	St. Helens,	Fees,	1864.
1864.	Sheriff,	S. A. Miles,	St. Helens,	Fees,	1864.
1864.	Treasurer,	F. A. Lemont,	St. Helens,	Fees,	1864.
1864.	Assessor,	Simon Miller,	Rainier,	Fees,	1864.
1864.	Surveyor,	B. M. Watts,	St. Helens,	Fees,	1864.
1864.	Coroner,	T. H. Taylor,	St. Helens,	Fees,	1864.
1864.	Sup't Schools,	Sidney Woods,	Rainier,	—	1864.

*Term expires.*

1866.

1864.

1864.

1864.

1864.

1864.

1864.

1864.

1864.

1864.

## JUSTICES OF THE PEACE.

<i>Justices.</i>	<i>P. O. Address.</i>	<i>Justices.</i>	<i>P. O. Address.</i>
Preston Thomas,	St. Helens.	William Green,	St. Helens.
W. G. Poppleton,	St. Helens.	Simon Miller,	Rainier.
B. M. Watts,	St. Helens.		

## TOWNS.

ST. HELENS—COUNTY SEAT.—Postmaster, Benjamin M. Watts ; 80 miles north of Salem ; 30 miles north of Portland.

*Attorney.*—John H. Smith.

*Physician.*—John W. Watts.

*Clergyman.*—O. C. Huntington, *M. E.*

*General Merchandise.*—Watts & Trevett, F. A. Lemont.

RAINIER.—Postmaster, A. P. Minear ; 20 miles north of St. Helens.

## 6. COOS COUNTY.

## COURTS.

CIRCUIT COURT.—Second Judicial District, Hon. R. E. Stratton, Judge ; A. J. Thayer, Esq., District Attorney, Corvallis. *Sessions*, fourth Monday in May.

COUNTY COURT.—*Sessions*, first Monday in January, April, July, and September.

## MEMBERS OF LEGISLATIVE ASSEMBLY.

SENATOR.—Hon. J. W. Drew, Umpqua City, 1866.

REPRESENTATIVE.—Hon. W. H. Wilson, Yoncalla.

## COUNTY OFFICERS.

<i>Office.</i>	<i>Name.</i>	<i>Residence.</i>	<i>Salary.</i>	<i>Term expires.</i>
County Judge,	Gilbert Hall,	Cow River,	\$800,	1866.
County Clerk,	David Morse, Jr.,	Empire City,	Fees,	1864.
Sheriff,	Wm. S. Dryden,	Empire City,	Fees,	1864.
Treasurer,	George Camman,	Empire City,	Fees,	1864.
Assessor,	A. J. Moody,	Empire City,	Fees,	1864.
Surveyor,	E. Cunningham,	Empire City,	Fees,	1864.
Coroner,	Joseph Burgess,	Empire City,	Fees,	1864.
Sup't Schools,	Wm. T. Perry,	Coquella River,	\$100,	1864.
Commissioner,	D. J. Lowe,	—————	Per diem,	1864.
Commissioner,	W. P. Bushnell,	—————	Per diem,	1864.

JUSTICES OF THE PEACE.

<i>Justice.</i>	<i>P. O. Address.</i>	<i>Justice.</i>	<i>P. O. Address.</i>
David Morse, Sr.,	Empire City.	J. Bingham,	— — —.
Henry Schroeder,	— — —.	John Hamblock,	Randolph.

TOWNS.

EMPIRE CITY—COUNTY SEAT.—Postmaster, George Camman ; 250 miles southwest of Salem.

*Attorney.*—Thomas D. Winchester.

RANDOLPH.—Postmaster, George Wassen ; 15 miles south of Empire City.

7. CURRY COUNTY.

COURTS.

CIRCUIT COURT.—Second Judicial District, Hon. R. E. Stratton, Judge ; A. J. Thayer, Esq., District Attorney. *Sessions*, first Monday in June.

COUNTY COURT.—*Sessions*, first Monday in January, April, July, and September.

MEMBERS OF LEGISLATIVE ASSEMBLY.

SENATOR.—Hon. J. W. Drew, Umpqua City, 1866.

REPRESENTATIVE.—Hon. Archibald Stevenson, Ellensburg.

COUNTY OFFICERS.

<i>Office.</i>	<i>Name.</i>	<i>Residence.</i>	<i>Salary.</i>	<i>Term expires.</i>
County Judge,	M. B. Gregory,	Ellensburg,	\$400,	— 1866.
County Clerk,	Jerome L. Evans,	Ellensburg,	Fees,	— 1864.
Sheriff,	Richard Pendergast,	Ellensburg,	Fees,	— 1864.
Treasurer,	John Dewey,	Ellensburg,	Fees,	— 1864.
Assessor,	George M. Dyer,	Port Orford,	Fees,	— 1864.
Coroner,	Elisha H. Meservey,	Port Orford,	Fees,	— 1864.
Pub. Administ'r,	D. H. Newton,	Ellensburg,	Fees,	— 1864.
Sup't Schools,	Israel S. Morrison,	Ellensburg,	\$40,	— 1864.
Commissioner,	J. H. Moore,	Cheteo,	Per diem,	— 1864.
Commissioner,	R. A. Tyler,	Ellensburg,	Per diem,	— 1864.



## JUSTICES.

<i>Precinct.</i>	<i>Justices of the Peace.</i>	<i>P. O. Address.</i>
Port Orford,	John D. West,	Port Orford.
Rogue River,	Simon Rothenhiem,	Ellensburg.
Chetco,	J. H. Moore,	Ellensburg.

FINANCES.—August, 1862, floating debt, \$800; receipts last fiscal year, \$3,000; expenditures same period, \$2,800; taxable property (estimated), \$300,000.

## TOWNS.

ELLENSBURG—COUNTY SEAT.—Postmaster, John Dewey; 350 miles southwest of Salem; 400 miles southwest of Portland. Population 250.

*Attorneys.*—Archibald Stevenson, William Tichenor.

*General Merchandise.*—Pratt & Blake, J. W. Sutton.

PORT ORFORD.—Postmaster, Thomas Cornell; 30 miles north of Ellensburg.

*Physicians.*—James Rogers, Josiah Bell.

*General Merchandise.*—R. W. Dunbar.

## 8. DOUGLAS COUNTY.

## COURTS.

CIRCUIT COURT.—First Judicial District, Hon. P. P. Prim, Judge; James F. Gazley, Esq., District Attorney. *Sessions*, second Monday in May and October.

COUNTY COURT.—*Sessions*, first Monday in each month.

## MEMBERS OF LEGISLATIVE ASSEMBLY.

SENATOR.—Hon. Solomon Fitzhugh, Winchester, 1864.

REPRESENTATIVES.—Hons. Rufus Mallory, Roseburg, and James Watson, Mount Scott.

## COUNTY OFFICERS.

<i>Office.</i>	<i>Name.</i>	<i>Residence.</i>	<i>Salary.</i>	<i>Term expires.</i>
County Judge,	William R. Willis,	Roseburg.	\$400	1866.
County Clerk,	Richard H. Dearborn,	Roseburg,	500	1864.
Assist. Clerk,	A. R. Flint,	Roseburg,	—	—
Sheriff,	Leonard Howe,	Roseburg,	Fees,	1864.
Treasurer,	Crawford Gaddis,	Roseburg,	Per cent.	1864.
Assessor,	Leonard Buell,	Deer Creek,	Per diem.	1864.
Surveyor,	John Littrell,	Calapooya,	Fees,	1864.
Coroner,	Andrew Thomas,	Canyonville,	Fees,	1864.
Sup't Schools,	Edwin A. Lathrop,	Roseburg,	\$200	1864.
Commissioner,	S. B. Briggs,	Canyonville,	Fees,	1864.
Commissioner,	Abm. E. McGee,	Oakland,	Fees,	1864.

## JUSTICES OF THE PEACE.

<i>Justices.</i>	<i>P. O. Address.</i>	<i>Justices.</i>	<i>P. O. Address.</i>
J. G. Thompson,	Roseburg.	Wm. W. Sharp,	Roseburg.
Joseph S. Fitzhugh,	Roseburg.	Jesse H. Lewis,	Roseburg.
John R. Ellison,	Oakland.	James M. Arrington,	Roseburg.
David W. Ransom,	Canyonville.		

FINANCES.—April, 1862, no County debt; receipts last fiscal year, \$17,680 74; expenditures same period, \$14,946 19; taxable property in 1861, \$1,398,752.

## FLOURING MILLS.

<i>Location.</i>	<i>Proprietor.</i>	<i>Location.</i>	<i>Proprietor.</i>
Roseburg,	J. Jones & Co.	Myrtle Creek,	L. Wright.
Oakland,	E. G. Young.	Canyonville,	J. Roberts.

## TOWNS.

ROSEBURG—COUNTY SEAT.—Postmaster and agent Tracy's Express, Addison R. Flint; 150 miles south of Salem; 200 miles south of Portland. Population 250.

<i>Attorneys.</i>	<i>Physicians.</i>	<i>General Merchandise.</i>
S. F. Chadwick.	E. R. Fiske.	Floyd & Co.
Rufus Mallory.	S. Hamilton.	Marks & Co.
L. F. Mosher.	G. W. Hoover.	Abraham & Co.
Jas. M. Pyle.	<i>Clergyman.</i>	T. P. Sheridan.
	T. A. Woodward, <i>M. E.</i>	<i>Bookseller.</i>
		Addison R. Flint.

CANYONVILLE.—Postmaster, B. J. Sidemann; agents Tracy's Express, Sidemann, Wollenberg & Co.; 26 miles south of Roseburg.

*Attorneys.*—E. N. Bowman, J. F. Gazley.

*General Merchandise.*—Sidemann, Wollenberg & Co., Vanden, Bosh & Co

GALESVILLE.—Postmaster, Hardy Elliff; 32 miles south of Roseburg.

MYRTLE CREEK.—Postmaster, S. L. Leneve; 16 miles south of Roseburg.

*Physician and General Merchandise.*—S. L. Leneve.

OAKLAND.—Postmaster, E. C. Lord; agents Tracy's Express, Lord, Peters & Co.; 18 miles north of Roseburg.

WILBUR.—Postmaster, Fleming R. Hill; 8 miles north of Roseburg.

*Physicians.*—William Miller, — Ballard.

WINCHESTER.—Postmaster, Thomas Smith; 5 miles north of Roseburg.

## 9. JACKSON COUNTY.

### COURTS.

CIRCUIT COURT.—First Judicial District, Hon. P. P. Prim, Judge; James F. Gazley, Esq., District Attorney. *Sessions*, second Monday in February, June, and November.

COUNTY COURT.—*Sessions*, first Monday in each month.

MEMBERS OF LEGISLATIVE ASSEMBLY.

SENATOR.—Hon. Jacob Wagoner, Ashland, 1866.

REPRESENTATIVES.—Hons. J. D. Haines, Jacksonville; S. D. Van Dyke, Eden; Lindsay Applegate, Ashland.

COUNTY OFFICERS.

<i>Office.</i>	<i>Name.</i>	<i>Residence.</i>	<i>Salary.</i>	<i>Term expires.</i>
County Judge,	J. C. Tolman,	Ashland,	\$1,200	1866.
County Clerk,	William Hoffman,	Jacksonville,	Fees,	1864.
Sheriff,	W. H. S. Hyde,	Jacksonville,	Fees,	1864.
Dep. Sheriff,	J. M. Sutton,	Jacksonville,	—	—
Treasurer,	E. S. Morgan,	Phoenix,	Fees,	1864.
Assessor,	P. H. Lynch,	Jacksonville,	Per diem,	1864.
Surveyor,	B. F. Myer,	Eden,	Fees,	1864.
Coroner,	L. T. Thompson,	Jacksonville,	Fees,	1864.
Pub. Admin'r,	Emerson E. Gore,	Eden,	Fees,	1864.
Supt Schools,	M. A. Williams,	Eden,	\$100	1864.
Commissioner,	John S. Love,	Jacksonville.	Per diem,	1864.
Commissioner,	Abram Tenbrook,	Oak Grove,	Per diem,	1864.

JUSTICES OF THE PEACE.

<i>Justices.</i>	<i>P. O. Address.</i>	<i>Justices.</i>	<i>P. O. Address.</i>
A. V. Gillett,	Ashland.	Geo. M. Harris,	Jacksonville.
Isaac Hill,	Ashland.	Edward Magruder,	Rock Point.
S. S. Taylor,	Phoenix.	Melvin D. Sturgis,	Applegate.
John Wright,	Jacksonville.	W. H. Merriman,	Jacksonville.
U. S. Hayden,	Jacksonville.	J. G. Riddle,	Jacksonville.
R. H. Haines,	Jacksonville.	J. B. Ervin,	Jacksonville.
Thomas Mee,	Applegate.	E. S. Harrer,	Applegate.
F. J. Simpson,	Jacksonville.		

FINANCES.—March, 1862, total debt, \$15,724 68; receipts last fiscal year, \$20,003 81; expenditures same period, \$19,666 28; taxable property, \$1,762,024.

FLOURING MILLS.

<i>Mills.</i>	<i>Proprietors.</i>	<i>Mills.</i>	<i>Proprietors.</i>
Ashland,	Wagner & McCall.	Butte Creek,	McDaniel & Sons.
Eagle,	Jesse Robinson.	Hopwood's,	Thomas Hopwood.
Valley,	E. D. Foudray.		

## QUARTZ MILLS.

Steamboat City, Anderson & Glenn; Rogue River, Douthitt & Co.

## TOWNS.

**JACKSONVILLE**—COUNTY SEAT.—Postmaster, Samuel E. Haines; agent Tracy's Express and Beekman's Express, C. C. Beekman; 240 miles south of Salem; 290 miles south of Portland. Population 500.

## CORPORATION OF JACKSONVILLE.

*Trustees.*

Wm. Hoffman.  
J. A. Bruner.  
John S. Drum.  
L. J. C. Duncan.  
David Linn.

Recorder, U. S. Hayden.  
Treasurer, James T. Glenn.  
Marshal, John L. Carter.  
Street Com'r, I. D. Haines.

Terms of office expire in March, 1863.

*Attorneys.*

D. W. Douthitt.  
B. F. Dowell.  
Orange Jacobs.  
J. H. Reed.  
W. G. T'Vault.  
*Booksellers.*  
Wm. Hoffman.  
H. Parker.  
George I. Funk.

*Physicians.*

G. W. Greer.  
A. B. Overbeck.  
L. S. Thompson.

*Clergymen.*

M. N. Stearns, *Bapt.*  
C. C. Stratton, *M. E.*  
M. A. Williams, *Pres.*

*Bankers.*

Anderson & Glenn.  
C. C. Beekman.

*General Merchandise.*

Bradbury & Wade.  
A. Fisher & Bro.  
Sachs Brothers.  
P. J. Ryan.  
I. D. Haines & Bro.  
H. Bloom.  
Love & Bilger.  
Max Miller & Co.  
— Brinteno.

**APPLEGATE**.—Postmaster, W. W. Fowler; 12 miles west of Jacksonville.

*Attorney.*—Hiram Reed.

*General Merchandise.*—W. W. Fowler & Co.

**ASHLAND**.—Postmaster, Abel D. Helman; 18 miles southeast of Jacksonville.

*General Merchandise.*—Bradbury & Wade.

**PHOENIX.**—Postmaster, — Taylor; 8 miles southeast of Jacksonville. Population 100.

*Attorney.*—Orange Jacobs.

*Physician.*—M. Caldwell.

*General Merchandise.*—Bradbury & Wade.

**ROCK POINT.**—Postmaster, J. B. White; 12 miles northwest of Jacksonville.

*General Merchandise.*—J. B. White.

### 10. JOSEPHINE COUNTY.

Mr. Fay, representing this county in the Legislative Assembly, was the only Democrat in the House in the session of 1862.

#### COURTS.

**CIRCUIT COURT.**—First Judicial District, Hon. P. P. Prim, Judge; James F. Gazley, Esq., District Attorney. *Sessions*, second Monday in April, and fourth Monday in October.

**COUNTY COURT.**—*Sessions*, first Monday in January, April, July, and September.

#### MEMBERS OF LEGISLATIVE ASSEMBLY.

**SENATOR.**—Hon. D. S. Holton, Kerbyville, 1864.

**REPRESENTATIVE.**—Hon. James D. Fay, Kerbyville.

#### COUNTY OFFICERS.

<i>Office.</i>	<i>Name.</i>	<i>Residence.</i>	<i>Salary.</i>	<i>Term expires.</i>
County Judge,	B. F. Holsclaw,	Williamsburg,	\$500,	1866.
County Clerk,	Gustaf Wilson,	Kerbyville,	Fees,	1864.
Sheriff,	Jefferson Howell,	Kerbyville,	Fees.	1864.
Deputy Sheriff,	E. N. Tolin,	Kerbyville,	—,	—.
Treasurer,	I. H. Short,	Kerbyville,	Fees,	1864.
Assessor,	J. C. Roberts,	Applegate,	Fees,	1864.
Surveyor,	S. K. Myers,	Williamsburg,	Fees,	1864.
Coroner,	B. P. Pott,	Kerbyville,	Fees,	1864.
Sup't Schools,	Wm. Chapman,	Illinois Valley,	—,	1864.
Commissioner,	James A. Abbott,	Deer Creek,	Per diem,	1864.
Commissioner,	John McBrierty,	Waldo,	Per diem,	1864.

PROVINCIAL LIBRARY,  
VICTORIA, B. C.

## JUSTICES OF THE PEACE.

<i>Justices.</i>	<i>P. O. Address.</i>	<i>Justices.</i>	<i>P. O. Address.</i>
John D. Holmes,	Kerbyville.	R. S. Belknap,	Slate Creek.
H. K. Hanna,	Waldo.	Owen Garrigan,	Kerbyville.
A. P. Turner,	A. plegate.	Thomas J. Perkins,	Slate Creek.

FINANCES.—July, 1862: total debt, \$13,158.75; receipts last fiscal year, \$11,769.12; expenditures same period, \$12,288.45; taxable property in 1861, \$628,982.

## TOWNS.

KERBYVILLE—COUNTY SEAT.—Postmaster, John R. Prindle; 250 miles south of Salem; 300 miles south of Portland. Population 100.

*Attorneys.*—James D. Fay, O. T. McCarty.

*General Merchandise.*—M. B. Morris, Nanke & Bolt, Thos. Lewellen.

ALHOUSE.—No post office; 14 miles southeast of Kerbyville. Population 200.

*General Merchandise.*—S. A. Heilner, O'Regan & Bro's.

LELAND.—Postmaster, James H. Twogood; 40 miles northeast of Kerbyville.

SLATE CREEK.—Postmaster, Major C. Barkwell; 16 miles north-east of Kerbyville.

WALDO.—Postmaster, A. B. McIlwain; 12 miles south of Kerbyville. Population 150.

*Physician.*—A. S. Luse.

*General Merchandise.*—I. B. McIlwain, Work & Crandall, Logan & Thompson.

## 11. LANE COUNTY.

The Agricultural College was located at Eugene City, by an act of the legislative session of 1862.

## COURTS.

CIRCUIT COURT.—Second Judicial District, Hon. R. E. Stratton,

Judge; A. J. Thayer, Esq., District Attorney. *Sessions*, third Monday in April, and fourth Monday in October.

COUNTY COURT.—*Sessions*, first Monday in each month.

## MEMBERS OF LEGISLATIVE ASSEMBLY.

SENATORS.—Hons. James Munroe, Eugene City, 1864; and C. E. Chrisman, Cottage Grove, 1866.

REPRESENTATIVES.—Hons. V. S. McClure, Eugene City; A. A. Hemenway, Long Tom; M. Wilkins, Willamette Forks.

## COUNTY OFFICERS.

<i>Office.</i>	<i>Name.</i>	<i>Residence.</i>	<i>Salary.</i>	<i>Term. expires</i>
County Judge,	D. M. Risdon,	Eugene City,	\$500,	1866.
County Clerk,	Harvey Small,	Eugene City,	Fees,	1864.
Assist. Clerk,	Paul Brattain, Sr.,	Eugene City,	—,	—.
Sheriff,	Thomas Brattain,	Eugene City,	Fees,	1864.
Dep. Sheriff,	William Haley,	Springfield,	—,	—.
Treasurer,	A. S. McClure,	Eugene City,	Per cent.,	1864.
Assessor,	Nelson M. Luckey,	Eugene City,	Per diem,	1864.
Surveyor,	Jeremiah Dick,	Eugene City,	Fees,	1864.
Coroner,	Wm. L. Atkinson,	Eugene City,	Fees,	1864.
Sup't Schools,	J. Benson Underwood,	Eugene City,	\$200,	1864.
Commissioner,	John Sharp,	Eugene City,	Per diem,	1864.
Commissioner,	Laban Buony,	Coast Fork,	Per diem,	1864.

## JUSTICES OF THE PEACE.

<i>Justices.</i>	<i>P. O. Address.</i>	<i>Justices.</i>	<i>P. O. Address.</i>
R. H. Parsons,	Eugene City.	J. C. Joli,	Eugene City.
A. McCormick,	Eugene City.	L. C. Mead,	Pleasant Hill.
S. B. Cranston,	Freedom.	Thomas Barbree,	Pleasant Hill.
W. J. Vaughan,	Willamette Forks.	J. W. Vaughan,	Cottage Grove.
R. M. Robinson,	Eugene City.	John Crow,	Sinlaw.
Jos. McLean,	Eugene City.	John Richardson,	Long Tom.
Paul Brattain,	Eugene City.	Samuel Looney,	Long Tom.

FINANCES.—March, 1862: no county debt; receipts last fiscal year, \$18,000; disbursements, \$15,500; taxable property in 1861, \$2,293,756 25.



## FLOURING MILLS.

<i>Mills.</i>	<i>Proprietors.</i>	<i>Mills.</i>	<i>Proprietors.</i>
Eugene City,	Smith & Mitchell.	Cloverdale,	Gilfry & Callison.
Springfield,	Bromley & Thomp- son.	Coast Fork,	Saylor & Vaughan.

## TOWNS.

EUGENE CITY—COUNTY SEAT.—Postmaster, Frederick Dudley; agent Tracy's Express, H. M. Ellsworth; 72 miles south of Salem; 120 miles south of Portland. Population 500.

High School (Collegiate Preparatory), Bernard Cornelius, *Prin.*

<i>Attorneys.</i>	<i>Clergymen.</i>	<i>General Merchandise.</i>
Stukely Ellsworth.	J. D. Driver, <i>M. E.</i>	Goldschmidt & Blanding.
M. W. Mitchell.	Jacob Gillespie, <i>Presb.</i>	John Mullholland.
D. M. Risdon.	Johnston McCormac, <i>Epls.</i>	Meyer Rosenblattz.
H. C. Small.	<i>Booksellers.</i>	J. L. Bromley.
J. Ben. Underwood.	Frederick Dudley.	Locke & Long.
	S. B. Caldwell.	E. L. Bristow.

*Physicians.*—H. A. Davis, A. N. Foley, W. L. Hanchett, — Johnson.

CLOVERDALE.—No post office; 11 miles southerly from Eugene City.

*General Merchandise and Flouring Mill.*—Gilfry & Callison.

COAST FORK.—Postmaster, A. Hamilton.

FREEDOM.—Postmaster, W. S. Lyman.

*Physician.*—G. Johnson.

LONG TOM.—Postmaster, Ansel A. Hemenway; 15 miles west of Eugene City.

*Physician.*—A. A. Hemenway.

PLEASANT HILL.—Postmaster, William W. Bristow; 12 miles southeast of Eugene City.

*Physician.*—J. K. Bristow.

SINSLAW.—Postmaster, Henry Coleman; 15 miles southwest of Eugene City.

WILLAMETTE.—Postmaster, Robert B. Cochran ; 12 miles north of Eugene City.

*Physician*.—H. A. Davis.

## 12. LINN COUNTY.

## COURTS.

CIRCUIT COURT.—Third Judicial District, Hon. Reuben P. Boise, Judge ; Rufus Mallory, Esq., District Attorney. *Sessions*, fourth Monday in March and October.

COUNTY COURT.—*Sessions*, first Monday in each month.

## MEMBERS OF LEGISLATIVE ASSEMBLY.

SENATORS.—Hons. D. W. Ballard, Lebanon, 1866 ; Bartlett Curl, Scio, 1866.

REPRESENTATIVES.—Hons. H. M. Brown, Scio ; William McCoy, Brownsville ; A. A. McCully, Harrisburg ; John Smith, Albany.

## COUNTY OFFICERS.

<i>Office.</i>	<i>Name.</i>	<i>Residence.</i>	<i>Salary.</i>	<i>Term expires.</i>
County Judge,	J. C. Powell,	Albany,	\$500,	1866.
County Clerk,	James Elkins,	Albany,	Fees,	1864.
Sheriff,	Timothy A. Riggs,	Albany,	Fees,	1864.
Dep. Sheriff,	L. C. Bond,	Albany,	—,	—.
Treasurer,	E. L. Walter,	Albany,	Fees,	1864.
Assessor,	D. P. Porter,	Peoria,	Fees,	1864.
Surveyor,	C. W. Clingman,	Peoria,	Fees,	1864.
Coroner,	J. Smith,	Albany,	Fees,	1864.
Sup't Schools,	H. N. George,	Albany,	\$100,	1864.
Commissioner,	O. W. Richardson,	Scio,	Per diem,	1864.
Commissioner,	Joseph Hamilton,	Peoria,	Per diem,	1864.

## JUSTICES.

<i>Precinct.</i>	<i>Justices of the Peace.</i>	<i>P. O. Address.</i>
Albany,	D. M. Thompson and G. W. Vernon,	Albany.
Brownsville,	W. J. Linville and S. M. Kizer,	Brownsville.

<i>Precinct.</i>	<i>Justices of the Peace.</i>	<i>P. O. Address.</i>
Brush Creek,	Robert Glass and _____	Brownsville.
Burlington,	A. H. Osborn and J. Hurt,	Peoria.
Centre,	J. W. Frank and A. Parker,	Lebanon.
Franklin Butte,	S. H. Miller and J. G. Richardson,	Scio.
McDonald's,	J. M. Johns and W. Crabtree,	Scio.
Orleans,	L. W. Phelps and Mercer Thompson,	Albany.
Peoria,	F. S. Powell and D. W. Lambert,	Lebanon.
Prairie,	S. McCully and A. J. Wigle,	Harrisburg.
Santiam,	S. T. Miller and I. H. Johnson,	Albany.
Syracuse,	J. L. Jones and J. Miller,	Albany.

FINANCES.—April, 1862: no county debt; receipts last fiscal year, \$18,937 26; expenditures same period, \$21,001 59. Taxable property in 1861, \$2,447,557.

#### FLOURING MILLS.

<i>Location.</i>	<i>Proprietors.</i>	<i>Location.</i>	<i>Proprietors.</i>
Thomas' Fork,	McKinney & Turner.	Albany,	Crawford & Altrec.
Calapooia,	Crawford & Finley.	Harrisburg,	McCully, Smith & Hall.
Calapooia,	R. Finley.	Santiam,	Mrs. Kees.

#### TOWNS.

ALBANY—COUNTY SEAT.—Postmaster, E. A. Freeland; agent Tracy's Express, J. Conner; 25 miles south of Salem; 75 miles south of Portland. Population 400.

Albany Excelsior School, Prof. C. A. Ferguson, *Principal*.

*Attorneys.*—N. H. Cranor; W. G. Haley; George R. Helm; J. C. Powell; J. Q. Thornton.

*Physicians.*—R. C. Hill; William Lister; J. P. Tate.

*Clergymen.*—S. G. Irvine, *Pres.*; W. S. Lewis, *M. E.*; M. B. Starr, *Cong.*

*Bookseller.*—E. A. Freeland.

*General Merchandise.*—D. Beach & Co.; J. H. Foster & Co.; J. Conner; L. Sternbach & Co.; Mendenhall & Parrish; A. Schlusel & Co.

BROWNSVILLE.—Postmaster, James Worth; 22 miles from Albany.

DIAMOND HILL.—Postmaster, James H. Pierce; 30 miles from Albany.

HARRISBURG.—Postmaster, Asa A. McCully; 27 miles south of Albany. Population 100.

*Attorneys.*—Wm. D. Porter; S. G. Thompson.

*Physicians.*—H. A. Davis; Charles Roth; Samuel Simpson.

*General Merchandise.*—McCully & Smith; Perry Hyde; William King.

LEBANON.—Postmaster, James Elkins; 12 miles southeast of Albany. Population 100.

*Physician.*—D. W. Ballard.

*General Merchandise.*—Luther Elkins; A. C. Jones; George Strong.

PEORIA.—Postmaster, H. R. Holmes; 15 miles south of Albany.

*Physician.*—S. A. Smith.

*General Merchandise.*—H. R. Holmes; J. Q. A. Worth.

PINE.—Postmaster, James Watkins; 36 miles southeast of Albany.

SCIO.—Postmaster, E. E. Wheeler; 15 miles east of Albany.

*General Merchandise.*—McKinney & Wheeler; William Bilyew.

### 13. MARION COUNTY.

#### COURTS.

CIRCUIT COURT.—Third Judicial District, Hon. Reuben P. Boise, Judge; Rufus Mallory, Esq., District Attorney; *Sessions*, second Monday in March and October.

COUNTY COURT.—*Sessions*, first Monday in each month.

#### MEMBERS OF LEGISLATIVE ASSEMBLY.

SENATORS.—Hons. William Greenwood and John W. Grim, Salem, 1866.

REPRESENTATIVES.—Hons. Joseph Engle, Belpassi; John Minto, I. R. Moores, and C. A. Reed, Salem.

## COUNTY OFFICERS.

<i>Office.</i>	<i>Name.</i>	<i>Salary.</i>	<i>Term expires.</i>
County Judge,	J. C. Peables,	\$800,	1866.
County Clerk,	George Edes,	Fees,	1864.
Sheriff,	S. Headrick,	Fees,	1864.
Treasurer,	J. H. Moores,	Per cent.	1864.
Assessor,	Wm. Porter,	Per diem,	1864.
Surveyor,	Wm. Pugh,	Fees,	1864.
Coroner,	A. Davis,	Fees,	1864.
Supt. Schools,	A. S. Daniels,	\$100,	1864.
Commissioner,	William Turner,	Per diem,	1864.
Commissioner,	William Case,	Per diem,	1864.

## JUSTICES OF THE PEACE.

<i>Justices</i>	<i>P. O. Address.</i>	<i>Justices.</i>	<i>P. O. Address.</i>
C. N. Terry,	Salem.	Volney Leonard,	Silverton.
P. Hamilton,	Salem.	Alvio Williams,	Silverton.
G. W. Jackson,	St. Louis.	David Simpson,	Sublimity.
J. J. Murphy,	Champoeg.	H. A. Johnson,	Jefferson.
G. A. Cone,	Butteville.	William Russell,	Silverton.
William Durst,	Butteville.	L. H. Poujade,	Belpassi.
Benjamin Cleaver,	Silverton.		

## TOWNS.

SALEM—COUNTY SEAT and STATE CAPITAL.—Postmaster, John F. Hamilton; agents Tracy's Express, Bell & Brown; 50 miles south of Portland; 710 miles from San Francisco. Population 1,200.

## CITY OFFICERS.

*Mayor,* \_\_\_\_\_ | *Treasurer,* \_\_\_\_\_  
*Recorder,* \_\_\_\_\_ | *Marshal,* \_\_\_\_\_

The city is divided into three wards, each represented by two aldermen. An annual election takes place on the first Monday in November.

## SCHOOLS.

Willamette University.

Salem District School, A. S. Daniels, *Principal.*

*Attorneys.*

B. F. Bonham & —Smith.	C. P. Crandall. C. G. Curl.	Joseph G. Wilson. Richard Williams.
J. C. Cartwright.	Benj. F. Harding.	
N. T. Caton.	J. H. Lasater.	

*Physicians.*—A. M. Belt; J. W. Boyle; R. W. Shaw; M. D. Swiggert;  
W. Warren; L. S. Skiff, *Dent.*

*Clergymen.*—O. Dickinson, *Cong.*; C. L. Fisher, *Bapt.*; D. Rutledge, *M. E.*;  
—Silwood, *Epis.*; M. Waller, *Chr.*

*Books and Drugs.*—W. K. Smith; Daniel W. Cox.

*General Merchandise.*

J. D. Boon.	Bell & Brown.	S. Mitchell & Co.
Westacott & Co.	J. H. & I. R. Moore.	N. Fish.
Harris & Marks.	Cooke, Smith & Co.	

AURORA MILLS.—Postmaster, William Keil; 30 miles northeast  
of Salem.

*Physician and General Merchandise.*—William Kell.

BELPASSI.—Postmaster, Joseph Engle; 15 miles northeast of  
Salem.

BUTTEVILLE.—Postmaster, Charles H. Cartwright; agent Tracy's  
Express, F. X. Mathieu; 28 miles northeast of Salem.

CHAMPOEG.—Postmaster, John Randall; 25 miles northeast of  
Salem.

FAIRFIELD.—Postmaster, J. R. Magness; 15 miles north of Salem.

JEFFERSON.—Postmaster, Jacob Conser; 16 miles south of Salem.  
Population 200.

*Physician.*—J. F. Roe.

*Clergyman.*—B. N. Longworth.

*General Merchandise.*—Phillip Peck.

SILVERTON.—Postmaster, C. A. Williams; 15 miles east of Salem.

ST. LOUIS.—Postmaster, Severin Rigail; 12 miles north of Salem.  
Population 100.

*Physician.*—A. Bouquette.

*General Merchandise.*—Bath Brothers; T. Mitchell; Francis & Co.

**SUBLIMITY.**—Postmaster, David Simpson; 15 miles southeast of Salem.

Sublimity Public School, W. W. Beach, *Principal*.

*General Merchandise.*—B. Coy.

#### 14. MULTNOMAH COUNTY.

Portland promises to become the second commercial city on the coast. It is the shipping point for the state of Oregon and the vast mining region which is being developed in the basin of the Upper Columbia. During the past year it has made steady and rapid advances in population, wealth, and solid business prosperity. Situated at the convergence of the Willamette, Columbia, and ocean routes of travel, nature designed that Portland should become a great city, and every indication points to the fulfilment of her noble destiny.

#### COURTS.

**CIRCUIT COURT.**—Fourth Judicial District, Hon. E. D. Shattuck, Judge; William C. Johnson, Esq., District Attorney. *Sessions*, second Monday in February, June, and November.

**COUNTY COURT.**—*Sessions*, first Monday in each month.

#### MEMBERS OF LEGISLATIVE ASSEMBLY.

**SENATOR.**—Hon. J. H. Mitchell, Portland, 1866.

**REPRESENTATIVES.**—Hons. A. J. Dufur and P. Wasserman, Portland.

#### COUNTY OFFICERS.

<i>Office.</i>	<i>Name.</i>	<i>Residence.</i>	<i>Salary.</i>	<i>Term expires.</i>
County Judge,	P. A. Marquam,	Portland,	\$1,500,	1866.
County Clerk,	John M. Breck,	Portland,	Fees,	1864.
Sheriff,	R. J. Ladd,	Portland,	Fees,	1864.
Deputy Sheriff,	A. J. Knott,	Portland,	—	—
Treasurer.	W. P. Doland,	Portland,	Fees,	1864.
Assessor,	Thomas Frazar,	Portland,	Fees,	1864.
Surveyor,	C. W. Burrage,	Portland,	Fees,	1864.
Coroner,	Wm. Grooms,	Portland,	Fees,	1864.
Supt. Schools,	J. J. Hoffman.	Portland,	—	1864.
Commissioner,	William Kern,	Portland,	Per diem,	1864.
Commissioner,	M. S. Burrell,	Portland,	Per diem,	1864.

JUSTICES OF THE PEACE.

S. Anderson, N. Portland. | S. E. Barr, South Portland.

FINANCES.—October, 1862: receipts last fiscal year, \$26,700; expenditures same period, \$22,000; taxable property, \$2,900,000.

TOWNS.

PORTLAND—COUNTY SEAT.—Postmaster, H. W. Davis; agent W. F. & Co., E. W. Tracy; agent Tracy's Express, E. W. Tracy; agents Mossman's Express, Parrish & Co.; 50 miles north of Salem. Population 3,500.

CITY OFFICERS.

<i>Mayor,</i>	William H. Farrar.	<i>Clerk,</i>	H. Boyd.
<i>Recorder,</i>	J. F. McCoy.	<i>Treasurer,</i>	H. B. Morse.
<i>Marshal,</i>	William Grooms.	<i>Assessor,</i>	R. J. Ladd.

Terms of office expire in April, 1863.

*Insane Asylum.*—Oregon State Insane Asylum, Hawthorne & Loryea, proprietors.

*Attorneys.*

W. W. Chapman.  
 William H. Farrar.  
 A. Holbrook.  
 E. Hamilton &  
     H. C. Coulson,  
 David Logan,  
 E. W. McGraw,  
 J. S. Smith &  
     L. S. Grover,  
 George H. Williams.  
     *Dry Goods.*  
 Jacob Mayer,  
 Allen & Lewis,  
 H. Myers,  
 H. J. M. Troutt,  
 A. Vallard,  
 Walter Brothers,  
 L. White & Brother.

*Physicians.*

C. Elwert.  
 R. Ellsan.  
 — Hawthorne  
     & — Loryea.  
 R. B. Willson.  
 J. G. Glenn, *Dentist.*  
     *Forwarding.*  
 Richards & McCracken.  
*General Merchandise.*  
 Ladd, Reed & Co.,  
 Cohen, Lyon & Co.,  
 A. Cahn & Co.,  
 Harker Brothers.  
 J. Kohn & Co.,  
 M. Sellar & Co.,  
 John Wilson,  
 Weil Brothers,  
 Crittenden & Dolson.

*Booksellers.*

Charles Barrett.  
 S. J. McCormick.

*Assayers.*

Tracy & King,  
 G. C. Robbins & Co.  
 Goldsmith Bros.

*Bankers.*

Ladd & Tilton.  
*Drugs and Medicines.*

Hodge & Calef,  
 Smith & Davis,  
 W. Weatherford.

*Groceries.*

F. Giorgiani & Co.,  
 R. Pittock & Co.

*Hardware.*

John R. Foster & Co.  
 E. J. Northrup & Co.



SANDY.—Postmaster, James M. Stott; 15 miles east of Portland.

SPRINGVILLE.—Postmaster, C. B. Comstock; 6 miles north of Portland.

*General Merchandise.*—Comstock & Co.

## 15. POLK COUNTY.

### COURTS.

CIRCUIT COURT.—Third Judicial District, Hon. R. P. Boise, Judge; Rufus Mallory, Esq., District Attorney; *sessions*, fourth Monday in April and third Monday in November.

COUNTY COURT.—*Sessions*, first Monday in each month.

### MEMBERS OF LEGISLATIVE ASSEMBLY.

SENATOR.—Hon. William Taylor, Bethel, 1864.

REPRESENTATIVES.—Hons. G. W. Richardson, Bethel, and B. Simpson, Dallas.

### COUNTY OFFICERS.

<i>Office.</i>	<i>Name.</i>	<i>Residence.</i>	<i>Salary.</i>	<i>Term expires.</i>
County Judge,	C. E. Moor,	Dallas,	\$800,	1866.
County Clerk,	W. C. Whitson,	Dallas,	Fees,	1864.
Sheriff,	I. M. Butler,	Dallas,	Fees,	1864.
Treasurer,	J. Emmens,	Dallas,	Fees,	1864.
Assessor,	W. H. Hellems,	Independence,	Fees,	1864.
Surveyor,	David Stump,	Monmouth,	Fees,	1864.
Supt. Schools,	J. L. Collins,	Dallas,	\$100,	1864.

### JUSTICES OF THE PEACE.

<i>Justices.</i>	<i>P. O. Address.</i>	<i>Justices.</i>	<i>P. O. Address.</i>
George Eilers,	Bethel.	J. L. Laughlin,	Independence.
George Tillotson,	Dallas.	Thomas Pearce,	Eolo.
M. M. Jones,	Bridgeport.	E. Flanery,	Dallas.
D. M. Boone,	Bridgeport.	G. B. Savery,	Dallas.
Stephen Staats,	Monmouth.	E. Buell,	Dallas.

## TOWNS.

DALLAS—COUNTY SEAT.—Postmaster, Albert Tibbetts; 14 miles west of Salem; 64 miles southwest of Portland.

*Attorneys.*—Baley Hayden, Benjamin Hayden, J. L. Hollins, C. Lafollette.  
*Physician.*—J. R. Sites.

BLOOMINGTON.—Postmaster, C. T. Davidson; 12 miles southeast of Dallas.

BETHEL.—No post office; 20 miles northeast of Dallas.

Bethel College and Academy, Dr. Hudson, Principal.

BRIDGEPORT.—Postmaster, M. M. Jones; 6 miles south of Dallas.

EOLA.—Postmaster, Reuben Doty; 10 miles east of Dallas.

INDEPENDENCE.—Postmaster, Charles P. Cook; 10 miles south-east of Dallas.

LAWN ARBOR.—Postmaster, John H. Delachmutt; 18 miles northwest of Dallas.

MONMOUTH.—Postmaster, J. V. B. Butler; 7 miles southeast of Dallas. Population 150.

*Physician.*—J. C. Shelton.

PLUM VALLEY.—Postmaster, H. Lindsay; 12 miles northeast of Dallas.

SALT CREEK.—Postmaster, Edward Cluff; 10 miles north of Dallas.

*Physician.*—John Jackson.

*General Merchandise.*—Edward Cluff.

VALFONTIS.—Postmaster, B. F. McLench.

*Attorney.*—B. Windsor.

*Physician.*—B. Walker.

*General Merchandise.*—J. Morris & Co.

## 16. TILLAMOOK COUNTY.

Attached to Clatsop County for judicial, representative, and revenue purposes.

## TOWNS.

**TILLAMOOK BAY.**—No post office; 50 miles south of Astoria; 60 miles northwest of Salem.

*General Merchandise.*—Thomas Stillwell.

## 17. UMATILLA COUNTY.

Umatilla County embraces that portion of northeastern Oregon drained by the Umatilla River, and the eastern and middle forks of John Day's River, and includes the new and rich gold-mining districts named after those streams. In general terms, it may be said to lie northwest of the Blue Mountains and east of a line running south of the mouth of Willow Creek. The Act creating the county was approved Sept. 27, 1862.

The place selected for the temporary county seat is Marshall's Station, on the Umatilla River, opposite the mouth of Houtama or McKay Creek.

## COURTS.

**CIRCUIT COURT.**—Fifth Judicial District, Hon. J. G. Wilson, Judge; C. R. Meigs, Esq., District Attorney. *Sessions*, first Monday in June, and second Monday in November.

**COUNTY COURT.**—*Sessions*, first Monday in January, April, July, and September.

## COUNTY OFFICERS.

<i>Office.</i>	<i>Name.</i>	<i>Office.</i>	<i>Name.</i>
County Judge,	Richard Combs, \$600	Commissioner,	Thomas McCoy.
County Clerk,	H. H. Hill.	Commissioner,	John R. Courtney
Sheriff,	Alfred Marshall.		

## 18. UMPQUA COUNTY.

The courts have been held at Yoncalla during the past year, but an effort has been made to remove the county seat to Elkton, where it was once established by the Legislature, or to Oakland, an available point in Douglas County.

## COURTS.

**CIRCUIT COURT.**—Second Judicial District, Hon. R. E. Stratton.

Judge; A. J. Thayer, Esq., District Attorney; *sessions*, third Monday in June.

COUNTY COURT.—*Sessions*, first Monday in January, April, July, and September.

MEMBERS OF LEGISLATIVE ASSEMBLY.

SENATOR.—Hon. J. W. Drew, Umpqua City, 1866.

REPRESENTATIVE.—Hon. W. H. Wilson, Yoncalla.

COUNTY OFFICERS.

Office.	Name.	Residence.	Salary.	Term expires.
County Judge,	James Applegate,	Yoncalla,	\$400,	1866.
County Clerk,	L. L. Williams,	Yoncalla,	Fees,	1864.
Sheriff,	F. M. Johnson,	Yoncalla,	Fees,	1864.
Treasurer,	S. Wheeler,	Green Valley,	Fees,	1864.
Assessor,	E. H. Burchard,	Scottsburg,	Fees,	1864.
Coroner,	W. Johnson,	Smith's River,	Fees,	1864.
Commissioner,	Cyrus Hedden,	Scottsburg,	Per diem,	1864.
Commissioner,	John Hull,	Calupoola,	Per diem,	1864.

JUSTICES OF THE PEACE.

Justices.	P. O. Address.	Justices.	P. O. Address.
C. F. Calvin,	Yoncalla.	Levi Kent,	Elkton.
J. Thomas Miller,	Yoncalla.	H. G. Brown,	Elkton.
J. E. Lammon,	Oakland.	E. H. Burchard,	Scottsburg.
K. Farrington,	Oakland.	H. B. Burnap,	Umpqua.

FINANCES.—July, 1862.—Total liabilities for the year ending July 8, 1862, \$6,330.84; receipts for the same period, \$6,548.85; surplus in treasury, \$218.01; taxable property in 1861, \$611,798.

TOWNS.

YONCALLA—COUNTY SEAT.—Postmaster, Jesse Applegate; 120 miles south of Salem; 170 miles south of Portland.

*General Merchandise*.—Jesse Applegate.

ELKTON.—Postmaster, Sarah M. McDonald; 20 miles west of Yoncalla; proposed county seat.

KELLOGG'S.—Postmaster, Harriet Goff; 30 miles southwest of Yoncalla.

*Attorney.*—Wm. W. Wells.

SCOTTSBURG.—Postmaster, R. H. Lord; 40 miles west of Yoncalla.

*Physician.*—D. W. Wells.

*General Merchandise.*—Lord & Peters.

UMPQUA CITY.—Postmaster, E. P. Drew; 90 miles west of Yoncalla.

## 19. WASCO COUNTY.

### COURTS.

CIRCUIT COURT.—Fifth Judicial District, Hon. J. G. Wilson, Judge; C. R. Meigs, Esq., District Attorney; *sessions*, second Tuesday in May and December.

COUNTY COURT.—*Sessions*, first Monday in each month.

### MEMBERS OF LEGISLATIVE ASSEMBLY.

SENATOR.—Hon. James K. Kelly, Oregon City, 1864.

REPRESENTATIVE.—Hon. Orlando Humason, Dalles.

### COUNTY OFFICERS.

<i>Office.</i>	<i>Name.</i>	<i>Residence.</i>	<i>Salary.</i>	<i>Term expires.</i>
County Judge,	G. E. Graves,	Dalles,	\$600,	1866.
County Clerk,	W. D. Bigelow,	Dalles,	Fees,	1864.
Sheriff,	C. White,	Dalles,	Fees,	1864.
Treasurer,	H. J. Waldron,	Dalles,	Fees,	1864.
Assessor,	M. M. Chipman,	Dalles,	Fees,	1864.
Surveyor,	L. F. Cartee,	Dalles,	Fees,	1864.
Coroner,	J. N. Bell,	Dalles,	Fees,	1864.
Supt. Schools,	E. P. Fitzgerald,	Dalles,	\$100,	1864.
Commissioner,	Wm. C. Laughlin,	Dalles,	Per diem,	1864.
Commissioner,	J. M. Crooks,	—	Per diem,	1864.

## JUSTICES OF THE PEACE.

<i>Precinct.</i>	<i>Justices.</i>	<i>Precinct.</i>	<i>Justices.</i>
Dalles,	Joseph S. Reynolds.	Deschute,	— Graham.
15-Mile,	W. R. Minfee.	Walla Walla,	— Toro.
Tye,	Robert Mess.	Grand Ronde,	I. M. Block.
5 Miles,	J. K. Booth.		

FINANCES.—August, 1862: total debt, \$8,000; receipts last fiscal year, \$6,000; expenditures same period, \$8,000; taxable property in 1861, \$750,400.

## TOWNS.

THE DALLES—COUNTY SEAT.—Postmaster, H. J. Waldron; agent W. F. & Co., —; agent Mossman's Express, H. J. Waldron; 170 miles northeast of Salem; 120 miles east of Portland. Population 1,500.

*Attorneys.*—A. P. Dennison; M. Deny; N. H. Gates; Orlando Humason; C. R. Meiggs; James Odell.

*Physicians.*—Chas. B. Brooks; A. J. Hogg; F. M. Hunter; J. W. Hunter.

*Books.*—H. J. Waldron.

*Forwarding.*—W. C. Moody & Co.

*General Merchandise.*

Clark & McCorn.	R. H. Condon.	Bloch, Miller & Co.
E. P. Fitzgerald.	Elfelt Brother.	Baldwin & Bro.
Dusenbury & Bro.	Robbins & Co.	Grenzebach & Biven.

## 20. WASHINGTON COUNTY.

## COURTS.

CIRCUIT COURT.—Third Judicial District, Hon. R. P. Boise, Judge; Rufus Mallory, Esq., District Attorney; *sessions*, third Monday in May, and second Monday in October.

COUNTY COURT.—*Sessions*, first Monday in each month.

## MEMBERS OF LEGISLATIVE ASSEMBLY.

SENATOR.—Hon. Wilson Bowlby; Forest Grove, 1866.

REPRESENTATIVE.—Hon. E. W. Conyers, Claskanine.

st of

st of

Yon-

Yon-

Wilson,

d Tues-

Term  
expires.

1866.

1864.

1864.

1864.

1864.

1864.

1864.

1864.

1864.

1864.

1864.

## COUNTY OFFICERS.

<i>Office</i>	<i>Name.</i>	<i>Residence.</i>	<i>Salary.</i>	<i>Term expires.</i>
County Judge,	Hyer Jackson,	Hillsboro,	\$800,	1866.
County Clerk,	W. D. Hare,	Hillsboro,	Fees,	1864.
Sheriff,	R. E. Wilson,	Hillsboro,	Fees,	1864.
Treasurer,	W. Simmons,	Hillsboro,	Fees,	1864.
Assessor,	J. B. Kellogg,	Butte Prec't	Fees,	1864.
Surveyor,	Wm. Geiger, Jr.,	Forest Grove,	Fees,	1864.
Coroner,	Wm Adams,	Hillsboro,	Fees,	1864.
Supt. Schools,	E. A. Tanner,	Forest Grove,	\$100,	1864.

## TOWNS..

HILLSBORO—COUNTY SEAT.—Postmaster, John R. Boyce; 60 miles north of Salem; 16 miles west of Portland. Population 200.

FOREST GROVE.—Postmaster, Darius Smith; 6 miles west of Hillsboro. Population 200.

## SCHOOLS.

Pacific University, Rev. Sidney A. Marsh, *President*.

Tualatin Academy, Edward A. Tanner, *Principal*.

Female Seminary.

*Physicians*.—W. Adams; W. Bonbly.

*General Merchandise*.—D. Smith; J. Meyer.

OSCEOLA.—Postmaster, Wm. F. Hall; 8 miles east of Hillsboro

WEST TUALATIN.—Postmaster, Samuel J. Stott.

## 21. YAMHILL COUNTY.

## COURTS.

CIRCUIT COURT.—Third Judicial District, Hon. R. P. Boise, Judge; Rufus Mallory, Esq., District Attorney; *sessions*, second Monday in April and November.

COUNTY COURT.—*Sessions*, first Monday in each month.

## MEMBERS OF LEGISLATIVE ASSEMBLY.

SENATOR.—Hon. John R. McBride, Lafayette, 1864.

REPRESENTATIVES.—Hons. John Cummins, Lafayette; Joel Palmer, Dayton.

## COUNTY OFFICERS.

<i>Office.</i>	<i>Name.</i>	<i>Residence.</i>	<i>Salary.</i>	<i>Term expires.</i>
County Judge,	J. W. Cows,	Alder Springs.	\$500,	1866.
County Clerk,	S. C. Adams,	McMinnville,	Fees,	1864.
Sheriff,	Henry Warren.	McMinnville,	Fees,	1864.
Treasurer,	Ja's T. Hembre,	Lafayette,	Fees,	1864.
Assessor,	A. Howe,	Grand Ronde,	Fees,	1864.
Surveyor,	Cha's Hendley,	Chehalem,	Fees,	1864.
Coroner,	D. B. Crawford,	McMinnville,	Fees,	1864.
Supt. Schools,	John Spencer,	Chehalem,	\$100,	1864.
Commissioner,	T. M. Cochran,	Amity,	Per diem,	1864.
Commissioner,	S. Brutscher,	Chehalem,	Per diem,	1864.

## JUSTICES OF THE PEACE.

<i>Justices.</i>	<i>P. O. Address.</i>	<i>Justices.</i>	<i>P. O. Address.</i>
C. Moor,	Lafayette.	G. W. Lady,	Muddy.
John Carey,	Dayton.	John Robinson,	N. Yamhill.
J. B. Walling,	Amity.	L. Root,	Lafayette.
W. S. Hussey,	McMinnville.	John Brown,	Lafayette.

FINANCES.—August, 1862: no county debt; receipts last fiscal year, \$7,600; expenditures same period, \$5,000; taxable property, \$1,979,734.

## TOWNS.

LAFAYETTE—COUNTY SEAT.—Postmaster, Morris Wolfe; 24 miles north of Salem; 35 miles southwest of Portland; population, 200.

Lafayette Academy.

*Attorneys.*—John Cummins; H. A. Gehr; John R. McBride; Geo. H. Steward; — Sweet.

*Physicians.*—T. O. B. Embree; E. Poppleton; A. B. Westerfield.

*Books and Drugs.*—S. Smith.

*General Merchandise.*—J. N. Campbell; H. H. Snow; J. T. Hembree; Dixon & Eckels.

AMITY.—Postmaster, George C. Gitchell; 11 miles south of Lafayette.

*Attorney.*—T. B. Jackson.

*Physician.*—C. M. Johnson.

*General Merchandise.*—Breyman & Bro.



DAYTON.—Postmaster, J. W. Cosper; 3 miles southeast of Lafayette. Population 150.

*General Merchandise.*—Williams & Lippincott.

McMINNVILLE.—No post office; 4 miles southwest of Lafayette. Population 150.

McMinnville College, Rev. Geo. C. Chandler, *Principal*.

*General Merchandise.*—William S. Hussey; Thomas Pettigrew.

ODY.—Postmaster, J. Lewis; 14 miles southwest of Lafayette.

WILLAMINA.—Postmaster, J. Brown; 20 miles southwest of Lafayette.

---

## WASHINGTON TERRITORY.

The Nez Perce and Salmon River mines may be said to have accomplished the important results expected of them. They have drawn from all parts of the coast and from the east a large emigration, nearly trebling the population of the territory. They have yielded large and satisfactory returns in gold; over \$3,000,000 (it is estimated) having been shipped from the mines of Washington and Oregon, through public and private channels. Enterprising adventurers have been stimulated to prospect more thoroughly portions of the great basin of the Upper Columbia, and new fields of mineral wealth have rewarded their efforts, and the gold producing area of the Pacific States has been enlarged.

Two new counties, Idaho and Nez Perce, were created from Shoshone County by the Legislative Assembly, Dec. 20, 1861.

The coldest weather ever experienced on Puget Sound of which there is any record, occurred in January, 1862. During that and the preceding month a large amount of rain and snow fell, corresponding to the extraordinary rain fall of Oregon and California. At Vancouver, on the 17th of January at sunrise, the mercury stood 10° below zero.

For several years past, Lieutenant John Mullan, U. S. A., has been engaged in constructing a wagon road from Fort Benton, at the head of present navigation on the Missouri River, to Walla Walla, near the bend of the Columbia. He completed this important work in August, 1862, and the navigable waters of those two streams flowing to opposite oceans, were united by a good mountain road, 624 miles in length.

I. GOVERNORS OF WASHINGTON.

*From the Organization of the Territory in 1853 to 1862.*

1. Isaac I. Stevens, from Sept. 29, 1853, to Sept. 10, 1857.
2. Fayette McMullen, from Sept. 10, 1857, to July 25, 1858.
3. Charles H. Mason,\* from July 25, 1858, to July 14, 1859.
4. R. D. Gohlsou, from July 14, 1859, to May 23, 1860.
5. Henry M. McGill,\* from May 23, 1860, to Aug. 19, 1861.
6. L. Jay S. Tourney,\* from Aug. 19, 1861, to ———.
7. William Pickering.

II. EXECUTIVE GOVERNMENT.

	<i>Residence.</i>	<i>Salary.</i>
William Pickering, Governor,	Olympia,	\$3,000
L. Jay S. Tourney, Secretary,	Olympia,	2,000
John J. McGilvra, U. S. Attorney,	Olympia, Fees and	\$200
William Huntington, Marshal,	Monticello, "	200
David Phillips, Territorial Treasurer,	—————	Commission.
Rodolph M. Walker, Territorial Auditor,	—————	\$100
Alonzo M. Poe, Territorial Printer,	—————	—————
Thomas Taylor, Territorial Librarian,	—————	\$300

III. JUDICIARY.

	<i>Residence.</i>	<i>Salary.</i>
Christopher C. Hewitt, Chief Justice,	Olympia,	\$2,500
James E. Wyche, Associate Justice,	Vancouver,	2,500
Ethelbert P. Oliphant, Associate Justice,	Walla Walla,	2,500

\* Secretary and Acting Governor.

## JUDICIAL DISTRICTS.

FIRST DISTRICT.—Missoula, Idaho, Nez Perce, Shoshone, Spokane, and Walla Walla Counties; Hon. Ethelbert P. Oliphant, Judge. *Sessions* held at Walla Walla, on the fourth Monday in April and third Monday in October.

SECOND DISTRICT.—Klikatat, Skamania, Clarke, Cowlitz, Wakiakum, and Pacific Counties; Hon. James E. Wyche, Judge. *Sessions* held at Vancouver, on the fourth Monday in March and second Monday in November.

THIRD DISTRICT.—Chelalis, Lewis, Thurston, Sawamish, Pierce, King, Kitsap, Island, Snohomish, Jefferson, Clallam, and Whatcum Counties; Hon. Christopher C. Hewitt, Judge. *Sessions* held at Olympia, on the second Monday in March and September.

## IV. WASHINGTON SUPERINTENDENCY.

Calvin H. Hale, Superintendent of Indian Affairs,	<i>Salary.</i> \$2,500
George E. Whitworth, Chief Clerk,	1,800

<i>Agents.</i>	<i>Reservation.</i>	<i>P. O. Address.</i>	<i>Salary.</i>
A. A. Bancroft,	Yakama,	Fort Simcoe,	\$1,500
Chas. Hutchins,	Flathead,	Flathead Agency,	1,500
H. A. Webster,	Makah,	Port Townsend,	1,500
S. D. Howe,	Tulalep,	Coveland,	1,500
E. Baker,	Squaksin,	Olympia,	1,500
J. W. Anderson, Sub. Ag't., Nez Perce.		Lapwai,	1,000
F. C. Pindy,	—	Skokomish,	1,000

## V. TERRITORIAL MILITIA.

	<i>Residence.</i>
J. M. Moore,	Brigadier General Commanding, Pierce City.
George Gallagher,	Adjutant General, Steilacoom.
Richard Lane,	Quartermaster General, Olympia.
E. A. Wilson,	Commissary General, Union City.

VI. LAND DEPARTMENT.

1. SURVEYOR GENERAL'S OFFICE, OLYMPIA.

		<i>Salary.</i>
Anson G. Henry,	Surveyor General,	\$2,500
Edward Giddings,	Chief Clerk,	1,800
Alleck C. Smith,	Draughtsman;	1,500

2. LAND DISTRICTS.

			<i>Salary.</i>
Arthur A. Denny,	Register,	No. 1, Olympia,	\$2,500
Joseph Cushman,	Receiver,	No. 1, Olympia,	2,500
Joseph M. Fletcher,	Register,	No. 2, Vancouver,	2,500
Samuel Brown,	Receiver,	No. 2, Vancouver,	2,500

VII. REPRESENTATION IN CONGRESS.

		<i>Term expires.</i>
William H. Wallace, of Olympia,	Delegate,	March 3, 1863

VIII. LEGISLATIVE ASSEMBLY.

1. TENTH SESSION.

The LEGISLATIVE ASSEMBLY of Washington consists of the Council and House of Representatives, and convenes annually, on the first Monday in December. The Council is composed of nine members, elected for three years, and the House of Representatives is composed of thirty members, elected for one year.

2. COUNCIL.—*Nine Members.*

OFFICERS.

President,	_____	Assistant Clerk,	_____
Chief Clerk,	_____	Sergeant-at-Arms,	_____

## MEMBERS.

<i>Name.</i>	<i>Counties Represented.</i>	<i>Term expires.</i>
Bledsoe, Ralph	Idaho and Nez Perce,	1865
Clark, Frank	Pierce and Sawamish,	1864
Cochran, Hiram	Clark, Cowlitz, Wakiakum, and Pacific,	1865
Hubbs, Paul K.	Jefferson and Clallam,	1863
McFadden, O. B.	Thurston, Lewis, and Chehalis,	1865
Moore, J. M.	Walla Walla, Missoula, and Shoshone,	1864
Shaw, Benj. F.	Island, Snohomish, and Whatcom,	1864
Simms, John A.	Skamania, Klikatat, Walla Walla, Spokane,	1863
Webster, John	King and Kitsap,	1863

3. HOUSE OF REPRESENTATIVES.—*Thirty Members.*

## OFFICERS.

Speaker,	—	Assistant Clerk,	—
Chief Clerk,	—	Sergeant-at-Arms,	—

## MEMBERS.

<i>Name.</i>	<i>Counties.</i>	<i>Name.</i>	<i>Counties.</i>
Andrews, A. B.	Shoshone.	Huntington, James	Cowlitz and Wakiakum.
Bagley, John D.	Clallam and Jefferson.	Longmire, James	Thurston.
Blake, L. F.	Missoula.	McLean, William	Thurston.
Briggs, Albert	Jefferson.	Northrop, N.	Walla Walla.
Campfield, Chas. P.	Spokane.	Orr, James	Shoshone.
Chase, Henry M.	Walla Walla.	Perrin, E. W.	Chehalis and Sawamish.
Denniston, William	Nez Perce.	Potter, Jay D.	Clarke.
Eagan, Charles	Pierce.	Rabbeson, A. B.	Pierce.
Ferguson, J. L.	Klikatat and Skamania.	Ranke, William	Clarke.
Fletcher, Thomas J.	Clarke.	Read, Thomas M.	Idaho.
Foster, Joseph	King.	Slater, S. J.	Shoshone.
Frost, Morris H.	Island and Snohomish.	Smith, S. D.	Walla Walla.
Griswold, Miles S.	Pacific.	Stone, Benj. R.	Kitsap.
Hubbs, Jr., Paul K.	Whatcom.	Urquhart James	Lewis.
Hunt, Thomas	Thurston.	Weed, Walter T.	Kitsap.

## 4. SESSIONS FROM 1854 TO 1862.

All the sessions were held at Olympia, the Council consisting of nine members, and the House of from eighteen to thirty members.

<i>Session.</i>	<i>When organized</i>	<i>When adjourned.</i>	<i>President of Senate.</i>	<i>Speaker of the House.</i>
1865	1st, Feb. 27, 1854,	May 1, 1854,	G. N. McConaha,	F. A. Chenoweth.
1864	2d, Dec. 4, 1854,	Feb. 1, 1855,	Seth Catlin,	Henry R. Crosbie.
1865	3d, Dec. 3, 1855,	Jan. 31, 1856,	Seth Catlin,	Arthur A. Denny.
1864	4th, Dec. 1, 1856,	Jan. 29, 1857,	Wm. H. Wallace,	Joseph S. Smith.
1863	5th, Dec. 7, 1857,	Feb. 4, 1858,	Christ. C. Pagett,	J. M. S. Van Cleave
1863	6th, Dec. 6, 1858,	Feb. 3, 1859,	—————	Edward S. Dyer.
	7th, Dec. 3, 1859,	Feb. 2, 1860.	H. J. G. Maxon.	John D. Biles.
	8th, Dec. 3, 1860.	Jan. 31, 1861,	Paul K. Hubbs,	Lyman Shaffer.
	9th, Dec. 19, 1861.	Jan. 30, 1862,	Aug. R. Burbank,	James L. Ferguson.

## IX. PUBLIC INSTRUCTION.

## I. TERRITORIAL UNIVERSITY.

An Act incorporating the "University of the Territory of Washington" was approved January 24, 1862. The following gentlemen were appointed a

## BOARD OF REGENTS.

Rev. Daniel Bagley, *President.*

	<i>Residence.</i>		<i>Residence.</i>
Daniel Bagley,	Seattle.	Frank Clerk,	Steilacoom
Paul K. Hubbs,	Pt. Townsend.	G. A. Meigs,	—————
J. P. Keller,	—————	Columbia Lancaster,	St. Helens.
John Webster,	Port Madison.	C. H. Hall,	Olympia.
E. Carr,	—————		

The term of office of the Regents is three years, and three Regents are elected by the Legislature each year.

The General Government has donated to the Territory for the endowment of the University, 46,080 acres of unoccupied land, which, it is believed, will create a fund of not less than \$75,000.

The University buildings are located at Seattle, King County, and

are nearly completed. Nearly one-half of the amount donated has been expended.

## 2. COMMON SCHOOLS.

The office of Territorial Superintendent of Common Schools was abolished by Act of the Legislative Assembly, approved January 15, 1862.

The General Government has set apart one-eighteenth of the public land for Common School purposes. The amount thus donated to this Territory is 10,161,138 acres. If sold at the low rate of fifty cents per acre, the sum realized will be over five millions of dollars, the annual income from which will support 720 competent teachers.

Number of children in the Territory between the ages of four and twenty-one years, 2,141. Number of school houses, 53. Cost of instruction, \$9,638 22 for the fiscal year of 1861.—*Report of B. C. Lippincott, Superintendent of Common Schools, 1861.*

## X. LIGHT HOUSES.

1. ADMIRALTY HEAD, on Whidby's Island. Fixed white light, 4th order. Elevation 119 feet. Latitude  $48^{\circ} 9' 21'' 6$  N.; longitude  $122^{\circ} 40' 8''$  W.

2. BLUNT'S ISLAND, at the eastern termination of the Straits of Fuca and entrance of Roario Straits. Revolving white light, 4th order. Elevation 90 feet. Latitude  $48^{\circ} 19' 01''$  N.; longitude  $122^{\circ} 50' 01''$  W.

3. PORT ANGELOS, on New Dungeness Spit. Fixed white light, 3d order. Elevation 100 feet. Latitude  $48^{\circ} 11' 45''$  N.; longitude  $123^{\circ} 07' 30''$  W. Fog Bell.

4. TATOOSH ISLAND, at the entrance of the Straits of Fuca. Fixed white light, 1st order. Elevation 162 feet. Latitude  $48^{\circ} 23' 15''$  N.; longitude  $124^{\circ} 43' 50''$  W.

5. CAPE SHOALWATER, on the north point of the entrance to Shoalwater Bay. Fixed white light, varied by flashes, 4th order.

Elevation 87 feet. Latitude  $46^{\circ} 44' 11''$  N.; longitude  $124^{\circ} 02' 24''$  W.

6. CAPE DISSAPOINTMENT, at the north promontory, at the mouth of Columbia River. Fixed white light, 1st order. Elevation 192 feet. Latitude  $46^{\circ} 16' 32''$  N.; longitude  $124^{\circ} 02' 13''$  W. Fog Bell.

### XI. COUNTIES OF WASHINGTON.

<i>County.</i>	<i>County Seat.</i>	<i>Est. Pop.</i> 1861.	<i>Vote for</i> <i>Del. 1861.</i>	<i>Prop. Val.</i> 1861.
1. Chehalis,	Montesano,	284	65	\$80,742
2. Clallam,	Port Angelos,	189	93	104,019
3. Clarke,	Vancouver,	1,873	317	702,127
4. Cowlitz,	Monticello,	524	99	150,206
5. Idaho,	Florence,	—	—	—
6. Island,	Coupeville,	310	125	207,400
7. Jefferson,	Port Townsend,	540	213	287,338
8. King,	Seattle,	304	142	247,880
9. Kitsap,	Port Madison,	544	243	387,751
10. Klikitat,	Rockland,	230	80	304,000
11. Lewis,	Claquato,	354	125	443,690
12. Missoula,	Hell's Gate Ronde,	187	73	99,000
13. Nez Perce,	Lewiston,	—	—	—
14. Pacific,	Oysterville,	428	127	103,000
15. Pierce,	Steilacoom,	791	253	767,980
16. Sawamish,	Oakland,	175	71	97,104
17. Shoshone,	Pierce City,	3,742	496	111,728
18. Skamania,	Cascades,	210	28	73,340
19. Snohomish,	Muckilteo,	79	26	16,340
20. Spokane,	Pinkney City,	234	88	142,174
21. Thurston,	Olympia,	1,506	409	1,529,710
22. Wauklakum,	Cathlamet,	42	9	17,300
23. Walla Walla,	Walla Walla,	1,318	361	792,000
24. Whatcom,	Whatcom,	355	161	113,674
		14,249	3,509	\$6,800,003

### GENERAL REMARKS.

ELECTION.—The general election for members of the Legislative Assembly, and for county officers is held on the second Monday in July.



THE COUNTY COMMISSIONERS COURT (in which a Board of three County Commissioners exercise the powers of a County Judge) is held on the first Monday in February, May, August and November. The Probate Judge is *ex-officio* Clerk of this Court.

The PROBATE COURT is held on the third Monday in January, April, July, and October.

The terms of the county officers commence and expire in the month of July.

### 1. CHEHALIS COUNTY.

#### MEMBERS OF LEGISLATIVE ASSEMBLY.

MEMBERS OF COUNCIL.—Hon. Obadiah McFadden, Saunders' Prairie, 1865.

REPRESENTATIVE.—Hon. E. W. Perrin, Skokom'

#### COUNTY OFFICERS.

<i>Office.</i>	<i>Name.</i>	<i>Residence.</i>	<i>Term expires.</i>
Probate Judge,	P. F. Luark,	Chehalis City,	1863.
Auditor,	J. A. Karr,	Hoquinn,	1864.
Sheriff,	William Valentine,	Montesano.	1864.
Treasurer,	Samuel Benn,	Point Comfort,	1864.
Assessor,	Jacob Johnson,	Cedarville,	1863.
Coroner,	George W. Butler,	Satsop,	1864.
Sup't Schools,	James Gleason,	Satsop,	1864.
Commissioner,	Reuben Redman,	Gray's Harbor,	1864.
Commissioner,	John Brady.	Satsop,	1865.
Commissioner,	Alfred Hills,	—————	1863.

#### JUSTICES OF THE PEACE.

P. F. Luark,	Chehalis City.	James Waldrip,	Elma.
W. K. Melville,	Montesano.	James H. Roundtree,	Union.

#### TOWNS.

MONTESANO—COUNTY SEAT.—Postmaster, J. L. Scammons; distance westerly from Olympia, 60 miles.

CEDARVILLE.—Postmaster, James Smith; 30 miles east of Montesano.

**CHEHALIS.**—Postmaster, T. J. Carter; 32 miles west of Montesano.

*General Merchandise.*—Samuel H. Williams.

**UNION.**—Postmaster, James H. Roundtree; 35 miles east of Montesano.

*Physician.*—James H. Roundtree.

## 2. CLALLAM COUNTY.

The Custom House of the Puget Sound Collection District was removed from Port Townsend to Port Angelos September 30, 1862. Port Angelos, formerly known as Dungeness and Clerbourg, is well located on the Strait of San Juan de Fuca, midway between the ocean and Admiralty Inlet, near the track of all inward bound vessels. It possesses a safe and capacious harbor, and is surrounded by a good, but limited, farming country.

### MEMBERS OF LEGISLATIVE ASSEMBLY.

**MEMBER OF COUNCIL.**—Hon. Paul K. Hubbs, Port Townsend, 1863.

**REPRESENTATIVE.**—Hon. John D. Bagley, Port Angelos.

### COUNTY OFFICERS.

<i>Office.</i>	<i>Name.</i>	<i>Residence.</i>	<i>Term expires.</i>
Sheriff,	John Martin.	Port Angelos,	1864.
Auditor,	William King,	Port Angelos,	1864.
Probate Judge,	D. F. Brownfield,	Port Angelos,	—
Coroner,	James Doty,	Port Angelos,	—
Commissioner,	Thomas Abernethy,	Port Angelos,	—
Commissioner,	C. H. Black,	—	—
Commissioner,	— Clifford,	—	—

### TOWNS.

**PORT ANGELOS**—COUNTY SEAT.—Postmaster, E. H. McAlmonds  
*distance* northwest of Olympia, 130 miles.

*Attorneys.*—D. F. Brownfield, C. M. Bradshaw.

*Physician.*—J. J. Banan.

*General Merchandise.*—G. B. Johnson, Bradshaw & Howell.

## 3. CLARKE COUNTY.

## MEMBERS OF LEGISLATIVE ASSEMBLY.

MEMBER OF COUNCIL.—Hon. Hiram Cochran, Vancouver, 1865.

REPRESENTATIVES.—Hons. Thomas J. Fletcher, Washougal;  
Jay D. Potter and William Ranke, Vancouver.

## COUNTY OFFICERS.

<i>Office.</i>	<i>Name.</i>	<i>Residence.</i>	<i>Term expires.</i>
Probate Judge,	A. J. Lawrence,	Vancouver,	1865.
Dist. Attorney,	H. G. Struve,	Vancouver,	1864.
Auditor,	S. A. Hern,	Vancouver,	1864.
Sheriff,	J. Aird,	Vancouver,	1864.
Assessor,	J. Brazee,	Pekin,	1863.
Treasurer,	J. D. Biles,	Vancouver,	1864.
Sup't Schools,	B. Covington,	Lackamas,	1864.
Coroner,	M. Shea,	Vancouver,	1864.
Commissioner,	G. W. Hart,	Washougal,	1863.
Commissioner,	Sol. Strong,	Lewis River,	1864.
Commissioner,	William H. Dillon,	Vancouver,	1865.

## JUSTICES OF THE PEACE.

<i>Justices.</i>	<i>P. O. Address.</i>	<i>Justices.</i>	<i>P. O. Address.</i>
Julius Puiste,	Vancouver.	M. R. Hathaway,	Lake River.
J. D. Biles,	Vancouver.	F. W. Crate,	Fisher's Landing.
H. L. Caples,	Pekin.	C. C. Stiles,	Washougal.
J. Polluch,	Pekin.	Henry Burlingame,	Vancouver.

VANCOUVER—COUNTY SEAT.—Postmaster, Hiram Cochran; agent Wells, Fargo & Co., W. G. Struve; distance south of Olympia, 120 miles. Population 800.

## CITY OFFICERS.

<i>Mayor,</i>	_____	} <i>Common Council,</i>	_____
<i>Recorder,</i>	_____		_____
<i>Treasurer,</i>	_____		_____
<i>Marshal,</i>	_____		_____
<i>Assessor,</i>	_____		_____
<i>Attorney,</i>	_____		_____
<i>Collector,</i>	_____		_____

Election held first Monday in November. Terms expire in November, 1862.

## SCHOOLS.

Providence School, conducted by Sisters of Clarity.  
Vancouver Academy, J. B. A. Bronillet, *Principal*.

*Attorneys.*

C. Lancaster.  
W. G. Langford.  
A. J. Lawrence.  
R. E. Lockwood.  
Jay D. Potter.  
Jules Puiste.  
H. G. Struve.

*Physicians.*

J. B. Cole.  
Anthony Heger.  
J. W. Nye.

*Clergymen.*

A. M. A. Blanchet, *R. C.*  
J. B. A. Bronillet, *R. C.*  
J. McCarty, *Epis.*  
J. Dougherty, *Ut. Br.*  
R. C. Lunth, *M. E.*  
J. O. Raynor, *M. E.*  
Charles Tiernay, *R. C.*

*Bookseller.*

Hiram Cochran.

*General Merchandise.*

Thomas H. Smith.  
Crawford & Slocum.  
M. Miller.  
Haas & Wise.  
J. Raiser.  
John Hexter.  
G. W. Vaughan.

PEKIN.—Postmaster, William Bratton; 20 miles north of Vancouver.

WASHOUGAL.—Postmaster, H. J. G. Maxson; 20 miles east of Vancouver.

*Attorney.*—Thomas J. Fletcher.

*Physician.*—N. S. Bouton.

*General Merchandise.*—Hexter & Bro.

## 4. COWLITZ COUNTY.

## MEMBERS OF LEGISLATIVE ASSEMBLY.

MEMBER OF COUNCIL.—Hon. Hiram Cochran, Vancouver, 1865.

REPRESENTATIVE.—Hon. James Urquhart, Newaukum.

## COUNTY OFFICERS.

<i>Office.</i>	<i>Name.</i>	<i>Residence.</i>	<i>Term expires.</i>
County Clerk,	James Young,	Monticello,	—
Sheriff,	B. Taffey,	Monticello,	1864,

<i>Office.</i>	<i>Name.</i>	<i>Residence.</i>	<i>Term expires.</i>
Treasurer,	V. M. Wallace,	Monticello,	—
Assessor,	B. F. Smith,	Monticello,	1864.
Surveyor,	P. W. Crawford,	Monticello,	—
Sup't Schools,	C. A. Thatcher,	Monticello,	—
Commissioner,	A. S. Abernethy,	Oak Point,	—
Commissioner,	W. A. L. McCorkle,	Monticello,	—
Commissioner,	J. S. Bennett,	Kalama.	—

## JUSTICES OF THE PEACE.

<i>Justices.</i>	<i>P. O. Address.</i>	<i>Justices.</i>	<i>P. O. Address.</i>
Jas. Huntington,	Monticello.	A. S. Abernethy,	Oak Point.
P. W. Crawford,	Monticello.	J. H. Poland,	Monticello.

## TOWNS.

MONTICELLO.—Postmaster, Royal C. Smith; *distance* south of Olympia, 90 miles.

*Physician.*—N. Ostrander.

*General Merchandise.*—Hays & Young.

CASTLE ROCK.—Postmaster, H. Jackson; 25 miles from Monticello.

OAK POINT.—Postmaster, Alexander S. Abernethy; 18 miles west of Monticello.

## 5. IDAHO COUNTY.

Idaho County, organized December 20, 1861, comprises all that portion of what was Shoshone County lying south of the dividing ridge between the Clearwater and Salmon Rivers. The name, according to one authority, is the Indian word for "star," but the signification popularly attributed to it is, "Gem of the Mountains." Within its limits lie the rich gold fields of Salmon River, already possessing a world-wide fame. New and important discoveries have recently been made on Boise River. It is probable that the greater portion of the county abounds in auriferous wealth.

The scenery in the neighborhood of Salmon River is remarkable and impressive. The stream flows between perpendicular walls of rock, from five hundred to two thousand feet high.

Florence City is situated on an elevated plateau in the heart of a wild mountainous region, its altitude being so great that snow exists in the vicinity the major portion of the year. It is a striking example of the rapid growth of our mining towns. In the height of the mining season, and before the first year of its settlement was complete, its population exceeded 5,000.

**COURT.**—A Territorial Court is held at Florence, on the fourth Monday in September.—Hon. Ethelbert P. Oliphant, Judge.

#### MEMBERS OF LEGISLATIVE ASSEMBLY.

**MEMBER OF COUNCIL.**—Hon. Ralph Bledsoe, Florence, 1865.

**REPRESENTATIVE.**—Hon. Thomas M. Read, Florence.

#### COUNTY OFFICERS.

*Sheriff.*—J. J. Standefer.

*County Clerk.*—Jeff. Perkins.

#### TOWNS.

**FLORENCE.**—Postmaster, \_\_\_\_\_, agent W. F. & Co., John James; *distance* southeast of Olympia, 650 miles. Population 3,000.

##### *Attorneys.*

George & Sparks.

J. N. Smith.

R. G. Stewart.

##### *Physicians.*

H. Eccleston.

G. C. Furber.

— Noble.

##### *General Merchandise*

Croighton & Co.

A. S. Woodward.

Titus & Co.

*Booksellers.*—Goodrich Bro's.

### 6. ISLAND COUNTY.

#### MEMBERS OF LEGISLATIVE ASSEMBLY.

**MEMBER OF COUNCIL.**—Hon. Benjamin F. Shaw, Whatcom, 1864.

**REPRESENTATIVE.**—Hon. Morris H. Frost, Muckilteo.

#### TOWNS.

**COUPEVILLE.**—Postmaster, \_\_\_\_\_; *distance* north of Olympia, 113 miles.

*General Merchandise.*—John Robertson.

EBEY'S LANDING.—No post office.

*Attorney.*—W. S. Ebey.

*Physician.*—J. C. Kellogg.

OAK HARBOR.—Postmaster, Caleb Miller.

*Attorneys.*—R. C. Hill, T. D. Howe.

*Physician.*—M. L. Mounts.

*Clergyman.*—G. F. Whitworth.

## 7. JEFFERSON COUNTY.

The Custom House was removed from Port Townsend to Port Angeles, September 30th, 1862. As the place derived most of its importance from the Custom House, the citizens were strongly opposed to the removal.

### MEMBERS OF LEGISLATIVE ASSEMBLY.

MEMBER OF COUNCIL.—Hon. Paul K. Hubbs, Port Townsend, 1863.

REPRESENTATIVES.—Hons. Albert Briggs, Port Townsend; John D. Bagley, Port Angeles.

### COUNTY OFFICERS.

<i>Office.</i>	<i>Name.</i>	<i>Residence.</i>	<i>Term expires.</i>
Probate Judge,	Albert Briggs,	Port Townsend,	1864.
Dist. Attorney,	John Tenant,	Whatcom,	1863.
County Clerk,	J. J. Hammond,	Port Townsend,	1863.
Sheriff,	H. L. Tibbals,	Port Townsend,	1864.
Treasurer,	E. S. Fowler,	Port Townsend,	1864.
Auditor,	J. J. H. Van Bokkolin,	Port Townsend,	1864.
Coroner,	T. M. Hammond,	Port Townsend,	1864.
Commissioners,	R. S. Robinson,	Chemicum,	1863.
	F. W. Pettygrove,	Port Townsend,	1864.
	J. F. Tukey	Port Discovery,	1865.

JUSTICES OF THE PEACE.—E. S. Dyer, Port Townsend; James Seavy, Port Ludlow; James Woodman, Port Discovery.

### TOWNS.

PORT TOWNSEND—COUNTY SEAT.—Postmaster, Henry L. Tibbals; *distance* north of Olympia, 105 miles. Population 350.

B  
Jose  
Te  
At  
B. F.  
Samu  
Paul  
Phy  
Loui  
Samu  
P. M.  
Por  
Port  
Gen  
The  
in the  
town  
been  
MEM  
REP  
Office  
Auditor  
Sheriff,  
Treasur  
Assessor  
Surveyo  
Coroner  
Supt's  
Commis  
Just  
Seattle

*Board of Trustees.*—E. S. Fowler, H. L. Tibbals, A. A. Plumer, Joseph Layton, J. J. H. Van Bokkelin.

Terms expire in April, 1863.

*Attorneys.*  
B. F. Dennison.  
Samuel Garfield.  
Paul K. Hubbs.

*Clergyman.*  
B. C. Lippincott.

*Bookseller.*  
J. J. H. Van Bokkelin,

*General Merchandise.*  
L. B. Hastings.  
A. F. Learned.  
Stork & Co.  
J. F. Blumberg,  
J. E. Loughton & Co.  
D. C. H. Rothschild.

*Physicians.*  
Louis Kuhn.  
Samuel McCardy.  
P. M. O'Brien.

PORT LUDLOW.—Postmaster, A. B. Patrick; 18 miles south of Port Townsend. Population 200.

*General Merchandise.*—Amos, Phinney & Co.

8. KING COUNTY.

The Territorial University is located at Seattle, on an elevation in the rear of the town, and commands a magnificent view of the town and surrounding country. Thirty thousand dollars have been expended in the construction of the buildings.

MEMBERS OF LEGISLATIVE ASSEMBLY.

MEMBER OF COUNCIL.—Hon. John Webster, Port Madison, 1863.

REPRESENTATIVE.—Hon. Joseph Foster, Seattle.

COUNTY OFFICERS.

<i>Office.</i>	<i>Name.</i>	<i>Residence.</i>	<i>Term expires.</i>
Auditor,	Samuel F. Coombs,	Seattle,	1864.
Sheriff,	T. S. Russel,	Seattle,	1864.
Treasurer,	D. T. Denny,	Seattle,	1863.
Assessor,	T. S. Russell,	Seattle,	1863.
Surveyor,	E. Richardson,	Seattle,	1864.
Coroner,	A. P. Delin,	Seattle,	—
Sup't Schools,	E. Richardson,	Seattle,	1863.
Commissioners,	H. P. O'Bryant,	White River,	1863.
	H. L. Yesler,	Seattle,	1864.
	Wm. P. Smith,	Cedar River,	1865.

JUSTICES OF THE PEACE.—L. B. Andrews and James Valentine. Seattle; S. W. Russel, White River.



## TOWNS.

SEATTLE—COUNTY SEAT.—Postmaster, Samuel F. Coombs; agents W. F. & Co., Yesler, Denny & Co.; *distance* northeast of Olympia, 60 miles. Population 500.

University School, Daniel Bagley, *President*.

<i>Attorney.</i>	<i>Clergyman.</i>	<i>General Merchandise.</i>
D. S. Maynard.	Daniel Bagley.	Yesler, Denny & Co.
<i>Physicians</i>		Williamson & Greenfield.
D. S. Maynard.	<i>Books and Drugs.</i>	D. Horton.
Josiah Settle.	Samuel F. Coombs,	Charles Plummer.
H. A. Smith.		S. B. Hinds.

WHITE RIVER.—Postmaster, D. A. Nealey; 80 miles from Seattle.

## 9. KITSAP COUNTY.

## MEMBERS OF LEGISLATIVE ASSEMBLY.

MEMBER OF COUNCIL.—Hon. John Webster, Port Madison, 1863.

REPRESENTATIVES.—Hons. Benjamin R. Stone, Port Madison; Walter T. Weed, Teekalet.

## COUNTY OFFICERS.

<i>Office.</i>	<i>Name.</i>	<i>Residence.</i>	<i>Term expires.</i>
Probate Judge,	Hiram Burnett,	Teekalet,	— 1865.
Auditor,	John Webster,	Port Madison,	— 1863.
Sheriff,	Henry B. Manchester,	Port Madison,	— 1863.
Treasurer,	Andrew B. Young,	Port Madison,	— 1864.
Commissioner,	W. K. Temple,	Seabeck,	— 1868.
Commissioner,	S. W. Hovey,	Teekalet,	— 1864.
Commissioner,	W. B. Sinclair.	Port Madison,	— 1865.

## JUSTICES OF THE PEACE.

Hemen Spaulding, Port Madison; David Livingstone, Port Orchard.

## TOWNS.

PORT MADISON—COUNTY SEAT.—Postmaster, John Webster; *distance* north of Olympia, 77 miles.

One *Foundry* and two *Saw Mills*, G. A. Meigs, owner, and John Webster, proprietor.

PORT ORCHARD.—Postmaster, William Benton; 12 miles south of Port Madison.

*Saw Mill.*

SEABECK.—Postmaster, Marshall Blinn; 18 miles from Port Madison.

*Saw Mill.*—Washington Mill Co., Capt. Marshall Blinn, managing owner.

TEEKALET.—Postmaster, Stephen W. Hovey; 10 miles north of Port Madison.

*General Merchandise.*—Puget Mill Co., who are also owners of two *Saw Mills* and one *Flouring Mill*; J. P. Keller, managing owner.

## 10. KLIKATAT COUNTY.

### MEMBERS OF LEGISLATIVE ASSEMBLY.

MEMBER OF COUNCIL.—Hon. John A. Simms, Walla Walla, 1863.

REPRESENTATIVE.—Hon. J. Leo Ferguson, Rockland.

### TOWNS.

ROCKLAND—COUNTY SEAT.—Postmaster, J. H. Hermans; distance southeast of Olympia, 230 miles.

FORT SIMCOE.—Yakama Indian Reservation; 65 miles northeast of Rockland.

*Agent.*—A. A. Bancroft.

*Clergyman.*—J. H. Wilbur.

## 11. LEWIS COUNTY.

### MEMBERS OF LEGISLATIVE ASSEMBLY.

MEMBER OF COUNCIL.—Hon. Obadiah B. McFadden, Saunders' Prairie, 1865.

REPRESENTATIVE.—Hon. James Urquhart, Newankum.

### JUSTICES OF THE PEACE.

Wm. M. Rutledge, Claquato; L. L. Dubean, Cowlitz; James Tullis, Skookum Chuck; T. W. Newland, Boisfort.

## COUNTY OFFICERS.

<i>Office.</i>	<i>Name.</i>	<i>Residence.</i>	<i>Term expires.</i>
Probate Judge,	T. M. Pearson,	Cowlitz,	1865.
Sheriff,	Javan Hale,	Claquato,	1863.
Treasurer,	J. L. Decker,	Claquato,	1864.
Auditor,	John H. Harwood,	Claquato,	1864.
Sup't Schools,	G. W. Buchanan,	Boisfort,	1865.
Commissioner,	L. L. Gates,	Claquato,	1863.
Commissioner,	J. C. Davis,	Cowlitz,	1864.
Commissioner,	S. S. Ford, Sr.,	————	1865.

## MILLS.

<i>Flouring Mills.</i>	<i>Proprietors.</i>	<i>Saw Mills.</i>	<i>Proprietors.</i>
Claquato,	L. H. Davis.	Claquato,	L. H. Davis.
Grand Prairie,	George Drew.	Grand Prairie,	J. H. Miles.

## TOWNS.

CLAQUATO—COUNTY SEAT.—Postmaster, John J. Browning; *distance* south of Olympia, 35 miles. Population 150.

*Attorneys.*—James McIlroy, Timothy R. Winston.

*Clergyman.*—J. S. Douglass, *M. E.*

BOISFORT.—Postmaster, Thomas W. Newland; 10 miles west of Claquato. Population 100.

COWLITZ.—Postmaster, Louis Lary Dubean; 25 miles southeast of Claquato. Population 150.

GRAND PRAIRIE.—Postmaster, George Drew; 20 miles from Claquato.

HIGHLAND.—Postmaster, J. R. Jackson; 15 miles east of Claquato.

NEWANKUM.—Postmaster, Obadiah B. McFadden; 6 miles from Claquato.

SKOOKUM CHUCK.—Postmaster, Charles Van Wormer; 9 miles north of Claquato.

Lie  
far  
cou  
foot  
graz  
each  
wea  
vant  
imp

Mr  
RE  
H

from

Nex  
belt o  
from S  
City, t  
naviga  
cultura  
derive  
whose  
travel  
County

MEM  
REPE  
JUST  
Warner

## 12. MISSOULA COUNTY.

A considerable emigration entered Washington Territory *via* Lieut. Mullan's wagon road, having ascended the Missouri River as far as Fort Benton on boats. The fine agricultural lands along the course of Mullan's road, and in the valleys of Bitter Root, Blackfoot, and Hell Gate rivers, are being occupied for farming and grazing purposes. Gold has been found in the neighborhood of each of the above named streams. The newly developed mineral wealth of this extensive district, together with its agricultural advantages and improved means of communication, are likely to work important results in its immediate future.

## MEMBERS OF LEGISLATIVE ASSEMBLY.

MEMBER OF COUNCIL.—Hon. J. M. Moore, Pierce City, 1864.

REPRESENTATIVE.—Hon. L. F. Blake, Fort Owen.

HELL GATE RONDE—COUNTY SEAT.—Trading post; *distance* from Olympia, 760 miles.

## 13. NEZ PERCE COUNTY.

Nez Perce County, organized December 20, 1861, comprises a belt of land lying south of the Clearwater River, and extending from Snake River eastward to the Bitter Root Mountains. Elk City, the centre of a gold mining district; Lewiston, the head of navigation on the Snake River, and Kamas Prairie, a fertile agricultural expanse, lie within its limits. The name of the county is derived from a large, powerful, and friendly Indian tribe, within whose reservation nearly the whole county lies. Nearly all the travel to the Salmon River mines passes through Nez Perce County.

## MEMBERS OF LEGISLATIVE ASSEMBLY.

MEMBER OF COUNCIL.—Hon. Ralph Bledsoe, Florence, 1865.

REPRESENTATIVE.—Hon. William Denniston, Lewiston.

JUSTICES OF THE PEACE.—Henry P. Sweetzer, Lewiston; D. J. Warner and T. M. Pomeroy, Elk City.

## COUNTY OFFICERS.

Office.	Name.	Residence.	Term expires.
Auditor,	C. E. Irvine,	Lewiston.	—
Sheriff,	Sanford Owen,	Lewiston.	—
Coroner.	J. B. Buker,	Lewiston,	—
Commissioner,	Whitfield Kirtley,	Elk City,	1868.
Commissioner,	David Reese,	Elk City,	1864.
Commissioner,	James Hayes,	Lewiston,	1865.

## TOWNS.

LEWISTON—COUNTY SEAT.—Postmaster, A. L. Downer; agent W. F. & Co., J. L. Smith; *distance* from Olympia, 495 miles. Population 1,800.

*Attorneys.*—Gilm<sup>ore</sup> Hays; G. B. Stone.

*Physicians.*—J. M. Betts; — Carpenter; — Kelly; — Orendorff.

*Books and Drugs.*—McItcey & Terry; F. H. Simmons.

*General Merchandise.*—Daggett & Dakin; Ross, Dempster & Co.; James O'Neil; Fitch & Co.; R. Balley; Bettman & Hellman; Kaughman & Rosenthal; Mayer & Co.; J. D. Thompson; Joseph Levenson; Crawford, Slocum & Co.; D. & J. Isaacs; Baldwin & Bro's; A. Goldsmith.

ELK CITY.—A mining town, 70 miles east of Lewiston.

## 14. PACIFIC COUNTY.

"Shoal Water Bay in this county is about thirty miles long, by six or eight wide. From eighteen to twenty schooner loads of oysters are exported yearly to San Francisco, making about 35,000 baskets, at an average price of \$1 50 per basket."

## MEMBERS OF LEGISLATIVE ASSEMBLY.

MEMBER OF COUNCIL.—Hon. Hiram Cochran, Vancouver, 1865.

REPRESENTATIVE.—Hon. Miles S. Griswold, Bruceport.

## COUNTY OFFICERS.

Office.	Name.	Residence.	Term expires.
Probate Judge,	John Briscoe,	Cysterville,	1863.
Auditor,	Henry K. Stevens,	Oysterville,	1863.
Sheriff,	G. W. Warren,	Oysterville,	1863.
Treasurer,	Valentine S. Riddell,	Oysterville,	1864.
Assessor,	James H. Whitcomb,	Bruceport,	1863.
Surveyor,	H. S. Gile,	Oysterville,	1863.

<i>Office.</i>	<i>Name.</i>	<i>Residence.</i>	<i>Term expires.</i>
Coroner,	G. H. Brown,	Bruceport,	1863.
Sup't Schools,	Henry S. Gile,	Oysterville,	1864.
Wreck Master,	P. Edwards,	Wallcot,	1863.
Commissioner,	T. M. Adams,	Willopa,	1863.
Commissioner,	George W. Wilson,	Palux,	1864.
Commissioner,	Isaac Whealdon,	Oysterville,	1865.

## JUSTICES OF THE PEACE.

F. C. Davis, Oysterville; Henry Blissett, Bruceport; J. E. Pickernell, Chinook; Solomon Dodge, Willopa.

## TOWNS.

OYSTERVILLE—COUNTY SEAT.—Postmaster, Isaac A. Clark; *distance* southwest of Olympia, 100 miles. Population 100.

*General Merchandise.*—Crellins & Co., V. S. Riddell, and Henry K. Stevens.

BRUCEPORT.—Postmaster, Charles Barstow; 15 miles north of Oysterville.

*General Merchandise.*—Mark Winant, and John Riddell.

PACIFIC CITY.—Postmaster, Isaac Whealdon.

WILLOPA.—Postmaster, Job Bullard.

## 15. PIERCE COUNTY.

## MEMBERS OF LEGISLATIVE ASSEMBLY.

MEMBER OF COUNCIL.—Hon. Frank Clark, Steilacoom, 1864.

REPRESENTATIVES.—Hons. Charles Eagan and Antonio B. Rabbeson.

## COUNTY OFFICERS.

<i>Office.</i>	<i>Name.</i>	<i>Residence.</i>	<i>Term expires.</i>
Probate Judge,	James P. Stewart,	Puyallup,	1863.
Auditor,	James M. Batchelder,	Steilacoom,	1864.
Sheriff,	Egbert H. Tucker,	Steilacoom,	1864.
Treasurer,	Josiah H. Manson,	Steilacoom,	1864.
Coroner,	Daniel Collins,	Steilacoom,	1864.
Sup't Schools,	Wm. H. Wood,	Steilacoom,	—
Commissioner,	Charles Bitting,	Muck,	1863.
Commissioner,	A. F. Byrd,	Steilacoom,	1864.
Commissioner,	Win. N. Kincaid,	Puyallup,	1865.

M.

## JUSTICES OF THE PEACE.

A. B. Rabbeson, Steilacoom ; Hugh Pattison, Steilacoom ; W. W. Sherman, Franklin ; Nicholas Hall, Steilacoom.

## MILLS.

<i>Proprietor.</i>	<i>Description.</i>	<i>Location.</i>
Balch & Webber,	Saw Mill,	Nisqually Bay.
A. F. Byrd,	Saw Mill and Flouring Mill,	Near Steilacoom.
T. M. Chambers,	Saw Mill and Flouring Mill,	Steilacoom Creek.
J. L. Berkins,	Saw Mill,	Puyallup Bay.
J. V. Meeker,	LAST Factory,	Steilacoom.

*P*  
*Soap*

## TOWNS.

STEILACOOM—COUNTY SEAT.—Postmaster, E. A. Light ; agents W. F. & Co., Balch & Webber ; *distance* northeast of Olympia, 25 miles. Population 400.

Steilacoom Library Association, George Gallagher, *President*.

<i>Attorneys.</i>	<i>Clergymen.</i>	<i>General Merchandise.</i>
Frank Clark.	Daniel Kendig, <i>Epis.</i>	J. P. Moorey.
William H. Wallace.	G. W. Sloan, <i>Pres.</i>	J. H. Munson & Co.
<i>Physician.</i>	Father Varey, <i>R. C.</i>	P. Keach.
B. S. Olds.	<i>Bookseller.</i>	Plncus & Packscher.
<i>Lumber Dealers.</i>	E. A. Light.	S. McCaw & Co.
Balch & Webber.		H. G. Williamson.
		George Gallagher.

FRANKLIN.—Postmaster, John Carson ; 15 miles from Steilacoom.

SPANAWAY.—Postmaster, Christopher Mahan ; 10 miles from Steilacoom.

## 16. SAWAMISH COUNTY.

## MEMBERS OF LEGISLATIVE ASSEMBLY.

MEMBER OF COUNCIL.—Hon. Frank Clark, Steilacoom, 1864.

REPRESENTATIVE.—Hon. E. W. Perrin, Skokomish.

## COUNTY OFFICERS.

<i>Office.</i>	<i>Name.</i>	<i>Residence.</i>	<i>Term expires.</i>
Sheriff,	William O. McFarland,	Skokomish,	1864.
Auditor,	Joseph H. Misener,	Oakland,	1864.
Treasurer,	William F. O'Harver,	Skokomish,	1864.
Sup't Schools,	Joseph H. Misener,	Oakland,	1864.
Commissioner,	Edward Miller,	Oakland,	1864.
Commissioner,	F. C. Purdy,	Skokomish,	1865.
Commissioner,	_____	_____	_____

## JUSTICES OF THE PEACE.

William Champ,	Oakland.	Alexander Dillman, Skokomish. Kamilchie.
David C. Forbes,	Kamilchie.	

## TOWNS.

OAKLAND—COUNTY SEAT.—Postmaster, E. C. Lord; *distance* northwest of Olympia, 25 miles.

*Attorney.*—S. Hancock.

*Physician.*—Dr. Pegget.

*General Merchandise.*—Swindal & Bro.

ARCADA.—Postmaster, A. M. Collins; 9 miles east of Oakland.

SKOKOMISH.—Postmaster, E. A. Willson; 10 miles northwest of Oakland.

*General Merchandise.*—E. A. Willson & Co.

## 17. SHOSHONE COUNTY.

Shoshone, as newly organized, December 21, 1862, is a small county, lying north of the South Fork of the Clearwater, and embraces the original Nez Perce mining region of Oro Fino and Pierce City.

COURT.—A Territorial Court is held at Pierce City on the fourth Monday in August; Hon. Ethelbert P. Oliphant, Judge.

## MEMBERS OF LEGISLATIVE ASSEMBLY.

MEMBER OF COUNCIL.—Hon. J. M. Moore, Pierce City, 1864.

REPRESENTATIVES.—HONS. S. J. Slater, A. B. Andrews, and James Orr.



## TOWNS.

PIERCE CITY—COUNTY SEAT.—*Distance* from Olympia, 560 miles.  
 \*ORO FINO.—Agent of W. F. & Co., W. A. Atler; 2 miles east of  
 Pierce City.

## 18. SKAMANIA COUNTY.

## MEMBERS OF LEGISLATIVE ASSEMBLY.

MEMBER OF COUNCIL.—Hon. John A. Simms, Walla Walla, 1863.

REPRESENTATIVE.—Hon. J. Leo Ferguson, Rockland.

CASCADES—COUNTY SEAT.—Postmaster, Isaac H. Bush; *distance*  
 southeast of Olympia, 185 miles.

*Attorney*.—Henry Shepard.

*Physician*.—George W. Johnson.

*General Merchandise*.—Bradford & Co.

## 19. SNOHOMISH COUNTY.

## MEMBERS OF LEGISLATIVE ASSEMBLY.

MEMBER OF COUNCIL.—Hon. Benjamin F. Shaw, Whatcom, 1864.

REPRESENTATIVE.—Hon. Morris H. Frost, Muckilteo.

## COUNTY OFFICERS.

<i>Office.</i>	<i>Name.</i>	<i>Residence.</i>	<i>Term expires.</i>
Sheriff,	Sabin Woods,	Wood's Prairie,	1864.
Wreck Master,	J. M. Smith,	Muckilteo,	1863.
Coroner,	Franklin Buck,	Snohomish,	1863.
Commissioner,	John Harvey,	Snohomish,	1863.
Commissioner,	Henry McClurg,	Forks Snoqualmie,	1864.
Commissioner,	P. H. <del>Smith</del> Ewell,	Muckilteo,	1865.

## JUSTICES OF THE PEACE.

Morris H. Frost, Muckilteo. | E. C. Ferguson, Snohomish.

MUCKILTEO—COUNTY SEAT.—Postmaster, J. D. Fowler; *distance*  
 northeast of Olympia, 95 miles.

*General Merchandise*.—Frost & Fowler, E. H. Thompson.

20. SPOKANE COUNTY.

Lieutenant Mullan's wagon road, which traverses the southern portion of this county, was completed during the past year, and several trains of emigrants passed over it on their way to Oregon.

Colville Valley, in the northern part, is a fine agricultural district, 40 miles long. Mill Stream, which passes through the valley, furnishes water power for three flouring mills and two saw mills.

COURT.—A Territorial Court is held at Pinckney City, on the fourth Monday in July; Hon. Ethelbert P. Oliphant, Judge.

MEMBERS OF LEGISLATIVE ASSEMBLY.

MEMBER OF COUNCIL.—Hon. John A. Simms, Walla Walla, 1863.

REPRESENTATIVE.—Hon. Charles W. Campfield, Pinckney City.

PINCKNEY CITY—COUNTY SEAT.—*Distance* east of Olympia (*via* Walla Walla), 610 miles.

*General Merchandise*.—Bloch, Miller & Co., Olmstead & Co., and Ferguson & Co.

21. THURSTON COUNTY.

MEMBERS OF LEGISLATIVE ASSEMBLY.

MEMBER OF COUNCIL.—Hon. Obadiah B. McFadden, Saunders' Prairie, 1865.

REPRESENTATIVES.—Hons. William McLean, Olympia; Thomas Hunt, Mound Prairie; James Longmire, Yelm Prairie.

COUNTY OFFICERS.

<i>Office.</i>	<i>Name.</i>	<i>Residence.</i>	<i>Term expires.</i>
Probate Judge,	Rodolph M. Walker,	Olympia,	1863.
Auditor,	Andrew W. Moore,	Olympia,	1864.
Sheriff,	Robert W. Moxlie,	Olympia,	1864.
Treasurer,	Samuel W. Percival,	Olympia,	1864.
Sup't Schools,	Rodolph M. Walker,	Olympia,	1863.
Commissioner,	George W. Miller.	Mound Precinct,	1863.
Commissioner,	George W. French,	Olympia,	1864.
Commissioner,	_____	_____	1865.

## JUSTICES OF THE PEACE.

<i>Justices.</i>	<i>P. O. Address.</i>	<i>Justices.</i>	<i>P. O. Address.</i>
Daniel R. Bigelow,	Olympia.	Geo. W. Miller,	Mound Prairie.
James C. Head,	Olympia.	Levi Shelton,	Yelm.
Stephen Gattine,	Olympia.	Isaac Perry,	Olympia.
Nathaniel Crosby,	Olympia.		

## TOWNS.

OLYMPIA—COUNTY SEAT and TERRITORIAL CAPITAL.—Postmaster, Samuel Williams; agent W. F. & Co., T. M. Reed; *distance* from San Francisco, 850 miles. Population 600.

BOARD OF TRUSTEES.—George A. Barnes, Joseph Cushman, William G. Dunlap, James Tilton, Charles E. Williams. *Clerk*, Richard Lane; *Marshal*, Robert W. Moxlie.

FINANCES.—Assessed value of property, \$243,396.

<i>Attorneys.</i>	<i>Physicians.</i>	<i>General Merchandise.</i>
Butler P. Anderson.	O. Rowland.	Lightner & Frankel.
Elwood Evans.	G. K. Willard.	Charles E. Williams.
B. F. Kendall.	Rufus Willard.	S. W. Percival.
Edward Lander.	U. G. Warbass.	Bettman Bros.
H. M. McGill.	<i>Clergymen.</i>	D. Phillips & Son.
John J. McGilvra.	Nehemiah Doane, <i>Wes.</i>	H. A. Judson.
<i>Booksellers.</i>	Richard J. Evans, <i>Pres.</i>	
H. A. Judson.	A. C. Fairchild, <i>M. E.</i>	
G. K. Willard & Son.		

BAKER'S.—Postmaster, C. B. Baker; 18 miles from Olympia.

BEAVER.—Postmaster, C. P. Judson; 8 miles from Olympia.

COAL BANK.—Postmaster, Stephen Hodgson; 16 miles from Olympia.

YELM.—Postmaster, Frederick Wegner; 20 miles from Olympia.

TUM WATER.—The Falls of Deschute River; 2 miles south of Olympia.

*General Merchandise.*—C. Crosby & Co.

## 22. WAKIAKUM COUNTY.

## MEMBERS OF LEGISLATIVE ASSEMBLY.

MEMBER OF COUNCIL.—Hon. Hiram Cochran, Vancouver, 1865.

REPRESENTATIVE.—Hon. James Huntington, Monticello.

CATILAMET—COUNTY SEAT.—Postmaster, James Birnie; *distance* southwest of Olympia, 115 miles.

*General Merchandise.*—James Birnie & Co.

## 23. WALLA WALLA COUNTY.

## MEMBERS OF LEGISLATIVE ASSEMBLY.

MEMBERS OF COUNCIL.—Hons. John A. Simms, Walla Walla, 1863; J. M. Moore, Pierce City, 1864.

REPRESENTATIVES.—Hons. Henry M. Chase, N. Northop, and S. D. Smith, Walla Walla.

## COUNTY OFFICERS.

<i>Office.</i>	<i>Name.</i>	<i>Residence.</i>	<i>Term expires.</i>
District Attorney,	J. D. Potter,	Walla Walla,	1863.
County Clerk,	James Galbreath,	Walla Walla,	1863.
Assistant Clerk,	Edwin E. Kelly,	Walla Walla,	—
Sheriff,	James Buckley,	Walla Walla,	1863.
Deputy Sheriff,	L. W. Greenwell,	Walla Walla,	—
Treasurer,	H. Howard,	Walla Walla.	1863.
Surveyor,	W. W. Johnson,	Walla Walla,	1863.
Coroner,	W. B. Kelly,	Walla Walla,	1863.
Sup't Schools,	J. F. Wood,	Walla Walla,	1863.
Commissioner,	Stephen Maxon,	— — —	—
Commissioner,	Wm. H. Patten,	— — —	—
Commissioner,	John Sheets,	— — —	—

## TOWNS.

WALLA WALLA—COUNTY SEAT.—Postmaster, Edward E. Kelly; agent W. F. & Co., E. L. James; *distance* southeast of Olympia, 410 miles. Population 1,000.

## CITY OFFICERS.

<i>Mayor,</i>	E. B. Whitman.	<i>Attorney,</i>	Edward Nugent.
<i>Recorder,</i>	W. P. Horton.	<i>Treasurer,</i>	H. Howard.
<i>Marshal,</i>	G. H. Porter.	<i>Assessor,</i>	L. W. Greenwell.

Terms expire in April, 1863.

*Attorneys.*  
 Otis L. Bridges.  
 A. J. Cain.  
 J. M. Cheneweth.  
 W. A. George.  
 Edward Nugent.  
 J. G. Sparks.

*Bookseller.*  
 Edward E. Kelly.

*Clergyman.*  
 John Flinn, *M. E.*

*Physicians.*  
 D. H. Danforth.  
 J. H. Harris.  
 J. L. McKinney.  
 Edward Shiel.

*General Merchandise.*  
 Kyger & Reese.  
 Baldwin & Whitman.  
 Wm. H. Mastin.  
 Brooks & Cranston.  
 Brown & Dusenburg.  
 Brand & Haas.  
 A. Moyer & Co.  
 R. Jacobs.  
 J. S. McTeeny.  
 Brown & Co.  
 D. S. Baker.  
 Henry Howard.

WALLULA.—A shipping point on the Columbia river, 30 miles west of Walla Walla.

*Forwarding and General Merchandise.*—J. M. Vansyckle & Co.

## 24. WHATCOM COUNTY.

### MEMBERS OF LEGISLATIVE ASSEMBLY.

MEMBER OF COUNCIL.—Hon. Benjamin F. Shaw, Whatcom, 1864.

REPRESENTATIVE.—Hon. Paul K. Hubbs, Jr., San Juan.

### COUNTY OFFICERS.

<i>Office.</i>	<i>Name.</i>	<i>Residence.</i>	<i>Term expires.</i>
Probate Judge.	H. C. Barkhousen,	Whatcom,	1863.
Auditor,	H. C. Barkhousen,	Whatcom,	1864.
Sheriff,	James Kavenagh,	Whatcom,	1864.
Treasurer,	Wm. Moody,	Whatcom,	1864.
Commissioner,	John A. Tennant,	Whatcom,	1864.
Commissioner,	M. T. Taws,	Whatcom,	1864.
Commissioner,	M. H. Offutt,	San Juan,	1865.

### JUSTICES OF THE PEACE.

R. B. Boyd, Whatcom. | E. T. Hamblet, San Juan.

### TOWNS.

WHATCOM—COUNTY SEAT.—Postmaster, C. E. Richards; *distance* northeast of Olympia, 150 miles. Population 150.

*General Merchandise.*—Moody & Sinclair, C. E. Richards.

SAN JUAN.—Postmaster, Isaac E. Higgins; located on San Juan Island.

## NEVADA TERRITORY.

Congress at its last session transferred the eastern boundary of Nevada from the thirty-ninth to the thirty-eighth degree of longitude, thereby adding nearly one-fourth to the extent of the territory.

The past year has been fruitful in results. It opened with a flood, which destroyed property estimated at from \$200,000 to \$1,000,000. This was followed by a stampede to the Salmon River mines which still further drained the territory of the means of developing its resources. But these resources were too well known, too vast and too multiform to remain undeveloped. The damaged mills were repaired and put into operation, and new ones were erected to meet the increased demand; the busy hum of industry sounded on every hand, and unexampled prosperity followed. Ophir stock rose from \$1,800 to \$3,600 per foot. Other mines appreciated in a corresponding degree. Capitalists, and professional and business men who came over from California to speculate, remained to engage in business, build houses and homes, and permanently invest their capital. Virginia, Gold Hill, Silver, and Carson Cities have grown with magical rapidity, and the first named, numbering several thousand inhabitants, already wears a metropolitan aspect.

It is computed that 1,000 wagon teams are engaged in carrying freight from Sacramento Valley to Washoe. The teams make about four trips during the season, hauling on an average two and a half tons at a load, at six to seven cents per pound. Thus we have an aggregate of 10,000 tons of freight transported over the mountains in one season, at a probable cost of \$1,300,000. These figures hint strongly at the need of a railroad.

## I. EXECUTIVE GOVERNMENT.

			<i>Salary.</i>
James W. Nye,	of New York,	Governor,	\$1,500
Orion Clemens,	of Missouri,	Secretary,	1,800
_____	_____	*U. S. Attorney,	Fees and 200
Warren Wassén,	of Nevada,	Marshal,	Fees and 200
Perry G. Childs,		Territorial Auditor.	
J. H. Kinkead,		Territorial Treasurer.	
W. G. Blakely,		Territorial Sup't Public Schools.	

ELECTION.—A general election for territorial and county officers is held annually on the first Wednesday of September.

## II. JUDICIARY.

			<i>Salary.</i>
George Turner,	of Ohio,	Chief Justice,	\$1,800
Horatio N. Jones,	of Missouri,	Associate Justice,	1,800
Gordon N. Mott,	of California,	Associate Justice,	1,800

## III. REPRESENTATION IN CONGRESS.

			<i>Term expires.</i>
Gordon N. Mott,	Carson City,	Delegate,	March 3, 1865

## IV. INDIAN AFFAIRS.

J. T. Lockhart, Indian Agent.

The Governor is *ex officio* Superintendent of Indian Affairs, at an additional salary of \$1,000.

The INDIAN TRIBES consist of the Washoe Pah-Utes, a part of the Shoshones, and part of the Bunnocks. They number about 14,000 souls. They inhabit the four rivers and their "sucks," to wit: the Walker, Truckee, Carson, and Humboldt. They are

---

\* Office vacant.

peaceably inclined, though easily exasperated. There are two Reservations, one on Walker River and the other at Pyramid Lake. These are as yet uncultivated by the Government. Indians subsist mostly upon fish and seeds.

V. LEGISLATIVE ASSEMBLY.

1. SECOND SESSION.

The LEGISLATIVE ASSEMBLY of Nevada consists of a Council and House of Representatives, and convenes annually, on the second Tuesday in November. The session is limited to forty days. The Council is composed of thirteen members, elected for two years. The House of Representatives is composed of twenty-six members, elected for one year. Each House chooses all of its own officers.

The COMPENSATION of the members of the Legislative Assembly is \$3 per day, and mileage at the rate of \$3 for every twenty miles of travel to and from the territorial capital.

2. COUNCIL.—*Thirteen Members.*

OFFICERS.

President,	— — —	Assistant Secretary,	— — —
Secretary,	— — —	Sergeant-at-Arms,	— — —

MEMBERS.

<i>Name.</i>	<i>Counties Represented.</i>	<i>Term expires.</i>
Ford, R. M.	Lyon and Churchill,	1864.
Geller, Solomon	Washoe,	1863.
Grier, John W.	Washoe,	1863.
Hall, G. D.	Ormsby,	1864.
Hanna, Thomas	Storey,	1863.
Lewis, John C.	Ormsby,	1863.
Luther, Ira M.	Douglas,	1863.
Pray, A. W.	Storey,	1863.
Pugh, John W.	Esmeralda,	1863.



<i>Name.</i>	<i>Counties Represented.</i>	<i>Term expires.</i>
Roop, Isaac	Lake,	1863.
Sturtevant, James H.	Washoe,	1864.
Thompson, M. S.	Humboldt,	1864.
Van Bokkelin, J. L.	Storey,	1863.

### 3. HOUSE OF REPRESENTATIVES.—*Twenty-six Members.*

#### OFFICERS.

Speaker,	—	Assistant Clerk,	—
Clerk,	—	Sergeant-at-Arms,	—

#### MEMBERS.

<i>Name.</i>	<i>County.</i>	<i>Name.</i>	<i>County</i>
Ackley, J. M.	Lyon and Churchill.	McKeel, Arthur	Esmeralda.
Adams, C.	Lake.	Meagher, J. D.	Storey.
Allen, A. D.	Esmeralda.	Mills, John H.	Storey.
Brumfield, W. H.	Ormsby.	Minneer, W. S.	Storey.
Burke, E. R.	Storey.	Mitchell, Miles N.	Storey.
Calder, J. W.	Esmeralda.	Perkins, Reuben A.	Washoe.
Clagett, Wm. H.	Humboldt.	Ross, John S.	Esmeralda.
Curry, Abraham	Ormsby.	Simmons, A. J.	Humboldt.
Davenport, W. H.	Storey.	Treadway, A. D.	Ormsby.
Fisher, Robert	Douglas.	Tuttle, Charles M.	Douglas.
Howard, J. G.	Storey.	Williams, Jonathan,	Storey.
Lovejoy, John K.	Washoe.	Winters, John B.	Lyon and Churchill.
McDonald, Jr., John	Lyon and Churchill.	Winters, Theodore A.	Washoe.

### 4. SESSION OF 1861.

FIRST REGULAR SESSION.—Organized at Carson City, October 1, 1861; adjourned November 29, 1861. *Council*, 9 members; Hon. J. L. Van Bokkelin, President. *House*, 15 members; Hon. Miles N. Mitchell, Speaker.

## VI. NOTARIES PUBLIC.

[Appointed by the Governor for two years.]

## DOUGLAS COUNTY.

*Genoa.*

<i>Name.</i>	<i>Date of Appointment.</i>
Richard N. Allen,	— 1862

## HUMBOLDT COUNTY.

*Humboldt City.*

Thomas B. Smithson,	— 1862
---------------------	--------

*Star City.*

D. W. Harroun,	Feb. 26, 1862
----------------	---------------

James T. Griffith,	— 1862
--------------------	--------

*Unionville.*

Wm. H. Claggett,	Dec. 10, 1861
------------------	---------------

Peter Cross,	Feb. 20, 1862
--------------	---------------

W. R. Hamson,	— 1862
---------------	--------

T. W. Blakely,	— 1862
----------------	--------

J. M. Dawley,	— 1862
---------------	--------

## LAKE COUNTY.

Zeno N. Spaulding,	— 1862
--------------------	--------

## LYON COUNTY.

*Dayton*

M. W. Starling,	Dec. 12, 1861
-----------------	---------------

*Silver City.*

John W. Grier,	Dec. 14, 1861
----------------	---------------

James George,	— 1862
---------------	--------

Joseph Taylor,	— 1862
----------------	--------

John G. Kelly,	— 1862
----------------	--------

A. W. Russell,	— 1862
----------------	--------

Henry M. Steele,	— 1862
------------------	--------

## ORMSBY COUNTY.

*Carson City.*

<i>Name.</i>	<i>Date of Appointment.</i>
Samuel D. King,	Dec. 10, 1861

P. W. Van Winkle,	Dec. 1, 1861
-------------------	--------------

Julius E. Garrett,	Dec. 11, 1861
--------------------	---------------

H. D. Joachimsen,	Dec. 11, 1861
-------------------	---------------

C. T. Rice,	— 1862
-------------	--------

Stephen T. King,	— 1862
------------------	--------

Wm. H. H. Fall,	— 1862
-----------------	--------

W. Martin Gillespie,	— 1862
----------------------	--------

## STOREY COUNTY.

*Gold Hill.*

James D. Jackson,	— 1862
-------------------	--------

*Virginia City.*

Obadiah H. Platt,	Dec. 10, 1861
-------------------	---------------

Geo. E. Brickett,	Dec. 1, 1861
-------------------	--------------

Wm. Hutchins,	Dec. 21, 1861
---------------	---------------

William Fell,	Jan. 6, 1862
---------------	--------------

Wm. H. Barstow,	Jan. 6, 1862
-----------------	--------------

S. C. Johnstone,	Jan. 8, 1862
------------------	--------------

Rollins M. Daggett,	— 1862
---------------------	--------

Thomas Kimball,	— 1862
-----------------	--------

Chas. H. Sumner,	— 1862
------------------	--------

Rufus E. Arrick,	— 1862
------------------	--------

Joseph F. Atwill,	— 1862
-------------------	--------

S. Wasserman,	— 1862
---------------	--------

John McBride,	— 1862
---------------	--------

Henry A. Eastman,	— 1862
-------------------	--------

John W. Clark,	— 1862
----------------	--------

WASHOE COUNTY. <i>Washoe City.</i> Phillip E. Shannon, Feb. 1, 1862	Johnson C. Babcock, — 1862 J. P. Hardy, — 1862 George H. King, — 1862
---	---

### COMMISSIONERS OF DEEDS,

REPRESENTING NEVADA TERRITORY IN VARIOUS STATES.

[Appointed by the Governor for two years.]

CALIFORNIA.		<i>Name.</i>	<i>Date of Appointment.</i>
<i>Sacramento.</i>			
<i>Name.</i>	<i>Date of Appointment.</i>		
Wm. G. English,	Dec. 20, 1861	Chas. F. Galan,	— 1862
Samuel Cross,	Feb. 4, 1862	Henry Haight,	— 1862
P. Robinson,	Jan. 28, 1862	E. V. Joice,	— 1862
		J. A. Perkins,	— 1862
		C. Bachus,	— 1862
<i>San Francisco.</i>		N. Proctor Smith,	— 1862
Robt. M. Evans,	Dec. 14, 1861	Wm. Brackett,	Oct. 14, 1862
James R. Garniss,	Dec. 20, 1861	<i>Marysville.</i>	
F. J. Thibault,	Dec. 20, 1861	Wm. B. Latham,	— 1862
H. B. Congdon,	Dec. 20, 1861	<i>Stockton.</i>	
Holland Smith,	Dec. 20, 1861	F. C. Andrew,	Jan. 4, 1862
Samuel Herman,	Dec. 21, 1861	<i>Petaluma.</i>	
Benj. R. Nisbet,	Dec. 21, 1861	Elbert P. Overton,	— 1862
Frank A. Hassey,	Jan. 3, 1862	W. Bliss Davis,	— 1862
J. H. Blood,	Jan. 3, 1862		
E. P. Peckham,	Jan. 3, 1862	ILLINOIS.	
Joseph Grant,	Jan. 3, 1862	<i>Chicago.</i>	
R. C. Page,	Jan. 3, 1862	Philip A. Hayne,	Feb. 4, 1862
J. B. E. Cavillier,	Jan. 4, 1862		
Alex. Boyd,	Jan. 7, 1862	NEW YORK.	
Wm. L. Duncan,	Feb. 3, 1862	<i>New York City.</i>	
		John A. Godfrey,	Feb. 11, 1862

Sam  
of Ka  
Jul  
State.  
Wil  
Kansa

Coun  
1. Chu  
2. Dou  
3. Esn  
4. Hur  
5. Lak  
6. Lye  
7. Orn  
8. Stor  
9. Wa

ELEC  
Wedne  
COUN  
are app  
officers  
is Clerk  
Commis

Chur  
the Ter

## COMMISSIONERS OF DEEDS,

REPRESENTING VARIOUS STATES IN NEVADA TERRITORY.

Samuel D. King, of Carson City, is Commissioner for the States of Kansas, Michigan, and New Hampshire.

Julius E. Garrett, of Carson City, is Commissioner for New York State.

William Hayden, of Dayton, is Commissioner for the States of Kansas and Michigan.

## COUNTIES OF NEVADA.

<i>County.</i>	<i>County Seat.</i>	<i>Population.</i>	<i>Total Vote For Del., 1862.</i>
1. Churchill,	_____	_____	_____
2. Douglas,	Genoa,	_____	283
3. Esmeralda,	_____	_____	462
4. Humboldt,	Unionville,	_____	600
5. Lake,	_____	_____	243
6. Lyon,	Dayton,	_____	971
7. Ormsby,	Carson City,	_____	1,077
8. Storey,	Virginia City,	_____	2,546
9. Washoe,	Washoe City.	_____	990

## GENERAL REMARKS.

**ELECTION.**—The general election is held annually on the first Wednesday of September.

**COUNTY OFFICERS.**—The District Attorneys and Probate Judges are appointed by the Governor for two years. The other County officers are elected by the people for two years. The County Clerk is Clerk of the Probate Court, and Clerk of the Board of County Commissioners, and also, *ex officio*, County Auditor.

## 1. CHURCHILL COUNTY.

Churchill County extends nearly across the central portion of the Territory. The Overland Mail Route and Telegraph traverses

its entire length. The most important mineral regions known to exist in the county are the Silver Hill district, south of the Humboldt Mountains, and the newly discovered silver ledges in the Reese River and Simpson's Park districts, 180 miles east of Carson City, near the mail route. Churchill County is attached to Lyon for county, judicial, and revenue purposes.

**FORT CHURCHILL.**—Major McDermott, commanding; 33 miles northeast of Carson City.

*General Merchandise.*—Henry Bethel.

## 2. DOUGLAS COUNTY.

This county is triangular in shape, and situated in the angle of the western boundary of the Territory. It embraces the greater portion of Carson Valley, an important agricultural district. The Sierras, in the western part, are clothed to the summit with useful timber, and the numerous streams that roll down their sides, furnish abundant water power. The mineral resources of this county are but slightly developed.

### COURTS.

**DISTRICT COURT.**—Second Judicial District, Hon. Geo. Turner, Judge; *sessions*, third Monday in February and first Monday in July.

**PROBATE COURT.**—*Sessions*, first Monday in February, April, June, August, October, and December.

### MEMBERS OF LEGISLATIVE ASSEMBLY.

**MEMBER OF COUNCIL.**—Ira M. Luther, Mottsville, 1863.

**REPRESENTATIVES.**—Hons. Robert Fisher, Mottsville, and Charles M. Tuttle, Genoa.

Jr.  
Wm.  
Wm.  
R. J.

Offi  
Probate  
Dist. A  
County  
Records  
Sheriff,  
Treasur  
Assessor  
Tax Col  
Surveyo  
Road Su  
Sup't Se

COM  
M. We  
1865.

GENO  
Wells,  
14 mile

Attorn  
R. N. A  
J. C. De  
— Pl

CARE  
Genoa.

## JUSTICES OF THE PEACE.

<i>Justice.</i>	<i>Residence.</i>	<i>Justice.</i>	<i>Residence.</i>
Wm. Wallace,	Genoa.	R. T. Dunlap,	Mammoth.
Wm. Cradlebaugh,	Clear Creek.	Thomas Rissare,	Walker River.
R. J. Gilman,	Mottsville.	— Lapin,	Lake Valley.

## COUNTY OFFICERS.

<i>Office.</i>	<i>Name.</i>	<i>Residence.</i>	<i>Salary.</i>	<i>Term expires.</i>
Probate Judge,	C. N. Noteware,	Genoa,	\$1,000,	Appt.
Dist. Attorney,	M. D. Larrowe,	Carson City,	2,000.	Appt.
County Clerk,	Joel A. Harvey,	Genoa,	Fees,	Sept. 1864
Recorder,	John H. Davis,	Genoa,	Fees,	Sept. 1864.
Sheriff,	Geo. W. Brubaker,	Genoa,	Fees,	Sept. 1864.
Treasurer,	Geo. H. Wilson,	Genoa,	Fees,	Sept. 1864.
Assessor,	Robert Lyon,	Clear Creek,	Fees,	Sept. 1864.
Tax Collector,	Alf. W. Wilson,	Vansyckles,	Fees,	Sept. 1864.
Surveyor,	Robert F. Hunt,	Mottsville,	Fees,	Sept. 1864.
Road Supervisor,	D. Walley,	Genoa,	Fees,	Sept. 1864.
Supt Schools,	C. D. Daggett,	Genoa,	Fees,	Sept. 1864.

COMMISSIONERS.—Phelps Chamberlain, Genoa, 1863; Benjamin M. Webster, Clear Creek, 1864; James W. Small, Lake Valley, 1865.

## TOWNS AND POST OFFICES.

GENOA—COUNTY SEAT.—Postmaster, John K. Trumbo; Agents Wells, Fargo & Co., Mandelbaum and Klauber. Population 400; 14 miles south of Carson City.

<i>Attorneys.</i>	<i>Physicians.</i>	<i>General Merchandise.</i>
R. N. Allen.	P. Chamberlin.	Mandelbaum & Klauber.
J. C. Dean.	C. D. Daggett.	Galliek & Bro.
— Pike.	<i>Bookseller.</i>	N. & M. Jacobs.
	A. Livingston.	Salmon & Johnson.

CAREY'S MILLS.—Postmaster, Daniel Woodford; 18 miles from Genoa.

## 3. ESMERALDA COUNTY.

Esmeralda is a large county, occupying the southern part of the Territory, and includes within its limits Walker's Lake—a large body of water without an outlet, and the unexplored region east of it. The Esmeralda District, from which the county takes its name, is in the western part—the richest ledges and the town of Aurora lying beyond the border, in California. The Van Horn and several other silver districts of less importance than the Esmeralda, lie wholly or partly in this county. The gold placer diggings on Walker River, have been worked with success. A coal mining district has been laid out on the East Walker.

## MEMBERS OF LEGISLATIVE ASSEMBLY.

MEMBER OF COUNCIL.—Hon. John W. Pugh, Aurora, 1863.

REPRESENTATIVES.—HONS. A. D. Allen, J. W. Calder, Arthur McKeel, and John S. Ross.

## 4. HUMBOLDT COUNTY.

Humboldt County occupies the northeastern portion of Nevada Territory, embracing nearly one-third of its extent. Humboldt River, which traverses the county from east to west, after forming a lake, finally sinks. In the bend of the river, and near the centre of the Territory, exists the rich Humboldt silver mining district, the ledges cropping out of a range of mountains which, with its spurs, does not exceed thirty miles in length, from north to south, by twelve or fifteen miles in breadth. Gold, quicksilver, lead, and antimony, are also found in the Humboldt mining region.

The disparaging accounts of Humboldt River—its impure waters, alkaline flats, and the parched and barren deserts along its course, seem to be inapplicable to this and the other mountainous masses adjacent to the stream, for these are favored with abundance of pure water, vegetation of thrifty growth, and a comparatively genial climate.

DIST  
Jones,  
James,  
PROV  
June, A

MEMB  
REPR  
mons, U

Office.  
Probate  
Dist. Att  
County C  
Assist. C  
Recorder  
Sheriff,  
Treasurer  
Assessor,  
Tax Collec  
Surveyor  
Supt's Sch

COMM  
Star Cit

District.  
America  
Buena V  
Central,  
Echo,  
El Dorado  
Humboldt

## COURTS.

DISTRICT COURT.—Third Judicial District, Hon. Horatio M. Jones, Judge; *sessions*, third Monday in April and August; Alfred James, Clerk.

PROBATE COURT.—*Sessions*, first Monday in February, April, June, August, October, and December.

## MEMBERS OF LEGISLATIVE ASSEMBLY.

MEMBER OF COUNCIL.—Hon. M. S. Thompson, Lassenville, 1864.

REPRESENTATIVES.—Hons. William H. Claggett and A. J. Simmons, Unionville.

## COUNTY OFFICERS.

<i>Office.</i>	<i>Name.</i>	<i>Residence.</i>	<i>Salary.</i>	<i>Term. expires.</i>
Probate Judge,	A. W. Oliver,	Unionville,	\$500,	Dec. 1863.
Dist. Attorney,	E. B. Zabriskie,	Dayton,	2,000,	Dec. 1863.
County Clerk,	Wm. J. Whitney,	Unionville,	Fees,	Sept. 1864.
Assist. Clerk,	Wm. R. Gallagher,	Unionville,	—	—
Recorder,	Wm. Brayton,	Unionville,	Fees,	Sept. 1864.
Sheriff,	Robert McBeth,	Unionville,	Fees,	Sept. 1864.
Treasurer,	W. A. Holcomb,	Unionville,	Fees,	Sept. 1864.
Assessor,	E. E. Comstock,	Unionville,	Fees,	Sept. 1864.
Tax Collector,	Frank Wheeler,	Unionville,	Fees,	Sept. 1864.
Surveyor,	Wm. Epler,	Humboldt City,	Fees,	Sept. 1864.
Supt Schools,	E. A. Scott,	Star City,	Fees,	Sept. 1864.

COMMISSIONERS.—L. M. Carter, Humboldt City; R. M. Johnson, Star City; A. P. K. Safford, Unionville.

## MINING DISTRICTS.

<i>District.</i>	<i>Recorder.</i>	<i>District.</i>	<i>Recorder.</i>
American,	Chas. H. Stevens.	Indian,	M. S. Scott.
Buena Vista,	H. Pfendorff.	Princee Royal,	Samuel King.
Central,	L. Vary.	Sacramento,	Peter Bross.
Echo,	J. C. Wilson.	Santa Clara,	T. St. John.
El Dorado,	M. D. Shepardson.	Star,	Isaac Miller.
Humboldt,	John M. Winn.		



## TOWNS.

UNIONVILLE—COUNTY SEAT.—Postmaster, J. W. Strong; Agent Sale & Barber's Express, G. W. Rutherford; 165 miles northeast of Carson City. Population 350.

BOARD OF TRUSTEES.—Robert McBeth, *President*; Charles Lark, Clerk; James Emory, Charles Kyle, J. Spencer; J. W. Strong, *Treasurer*.

*Attorneys.*  
Wm. H. Claggett.  
J. B. Onstine.

*Assayers.*  
Truett & Son.  
Blake & Co.  
*Bookseller.*  
T. B. Rutherford.

*General Merchandise.*  
Charles Kyle.  
John C. Fall.  
Frank Albrecht.  
P. S. O'Rielly.  
W. P. Winne.

HUMBOLDT CITY.—Postmaster and agent Sale & Barber's Express, F. N. Westfall; 30 miles northwest of Unionville, by stage. Population 400.

*Attorneys.*—Harrison, T. M. Johns.  
*General Merchandise.*—Sylvester & Co.  
*Town Recorder.*—Charles S. Potter.

## 5. LAKE COUNTY.

Lake County forms a parallelogram in the northwestern part of the Territory—the long side adjoining California. Of the northern part but little is known. Pyramid Lake, the largest body of water in the Territory, occupies the southern part. West of the lake are situated the fine grazing districts of Long and Honey Lake Valleys, lying mainly, however, in California.

## MEMBERS OF LEGISLATIVE ASSEMBLY.

MEMBER OF COUNCIL.—Hon. Isaac Roop, 1863.

REPRESENTATIVE.—Hon. C. Adams.

COMMISSIONERS.—J. C. Whimple, F. Strong, and S. J. Hill.

JUSTICE OF THE PEACE.—Z. J. Brown.

*Off.*  
Count  
Recor  
Sherif  
Treasu  
Assess  
Tax C  
Survey  
Road S  
Supt. S

The  
silver l  
county,  
extendi  
from th  
vicinity  
tered in

DISTR  
Jones, J  
Alfred J  
PROBA  
June, A

MEMBR  
REPRE  
and J. B  
16

COUNTY OFFICERS.

<i>Office.</i>	<i>Name.</i>	<i>Residence.</i>	<i>Term expires.</i>
County Clerk,	A. A. Holmes,	---	---
Recorder,	Z. N. Spaulding,	---	---
Sheriff,	W. H. Naleigh,	---	---
Treasurer,	D. Blanchard,	---	---
Assessor,	F. Long,	---	---
Tax Collector,	H. Arnold,	---	---
Surveyor,	E. K. Nichols,	---	---
Road Supervisor,	F. O. Washburn,	---	---
Supt. Schools,	A. A. Holmnes,	---	---

6. LYON COUNTY.

The well known Devil's Gate mining district, with its valuable silver lodes and numerous quartz mills, is within the limits of this county, which is very irregular in shape, and may be described as extending a short arm westward, and a long arm southeastward, from the great bend of Carson River. The water power in the vicinity of Dayton is well improved, and there are many mills clustered in the vicinity of Silver City.

COURTS.

DISTRICT COURT.—Third Judicial District, Hon. Horatio N. Jones, Judge; *sessions*, first Monday in March, July, and October; Alfred James, Clerk.

PROBATE COURT.—*Sessions*, first Monday in February, April, June, August, October, and December.

MEMBERS OF LEGISLATIVE ASSEMBLY.

MEMBER OF COUNCIL.—Hon. R. M. Ford, Dayton, 1864.

REPRESENTATIVES.—Hons. J. M. Ackley, John McDonald, Jr., and J. B. Winters.

## COUNTY OFFICERS.

<i>Office.</i>	<i>Name.</i>	<i>Residence.</i>	<i>Salary.</i>	<i>Term expires.</i>
Probate Judge,	William Haydon,	Dayton,	\$1,500,	Dec., 1863.
Dist. Attorney,	E. R. Zabriskie,	Dayton,	2,000,	Dec., 1863.
County Clerk,	D. Kendrick,	Dayton,	Fees,	Dec., 1863.
Recorder,	A. W. Russell,	Dayton,	Fees,	Dec., 1863.
Sheriff,	G. H. Moore,	Dayton,	Fees,	Dec., 1863.
Dep. Sheriff,	G. Shaw,	Dayton,	—	—
Dep. Sheriff,	H. C. Lincoln,	Dayton,	—	—
Treasurer,	N. C. Powers,	Dayton,	Fees,	Dec., 1863.
Assessor,	David Smith,	Dayton,	Fees,	Dec., 1863.
Tax Collector,	M. W. Starling,	Dayton,	Fees,	Dec., 1863.
Surveyor,	John Day,	Dayton,	Fees,	Dec., 1863.
Supt. Schools,	J. C. McDuffe,	Silver City,	\$2,000,	Dec., 1863.
Road Supervisor,	Kaspar Haupt,	Silver City,	Per diem,	Dec., 1863.

## JUSTICES OF THE PEACE.

<i>Justices.</i>	<i>Residence.</i>	<i>Justices.</i>	<i>Residence.</i>
N. Ells,	Silver City.	S. S. Buckland,	Dayton.
C. P. Wales,	Dayton.	James St. Claire,	Dayton.

COMMISSIONERS.—L. L. Crockett, Dayton; T. Varney, Churchill County; B. C. Howard, Silver City.

FINANCES.—September, 1862: receipts last fiscal year, \$5,000; expenditures, \$10,000; taxable property, \$1,100,000.

## QUARTZ MILLS.

<i>Mills.</i>	<i>Location.</i>	<i>Stamps.</i>	<i>Superintendent.</i>
Barbola,	Gold Cañon,	8	L. B. Brook <sup>r</sup> .
Burke & Co.,	Silver City,	7	Col. Brevoor <sup>r</sup> .
Caney & Co.,	Johntown,	2	—
Carson River Mining Co.,	Carson River,	20	J. B. Winters.
Dayton Mill Co.,	Dayton,	15	R. M. Ford.
Eastern Slope Mill,	Gold Cañon,	10	—
Excelsior,	Gold Cañon,	8	— Brig <sup>53</sup> s.
Franklin,	Carson River,	10	John McDonald, jr.

*Ma*  
Gold  
Huro  
Islan  
Kelle  
Miner  
Mosh  
Osgoc  
Phoen  
Pione  
Rock  
Sacrar  
San Fr  
Shaw's  
Silver t  
Solomo  
Sutro's  
Swansy  
Union M  
Vanlow  
Washoe  
Co.,  
DAYTON  
W. F. &  
Populat  
Attorne  
H. Know  
Physic  
Drugs-  
Genera  
A. F. Hur  
Hardw  
SILVER  
B. T. Br

<i>Mills.</i>	<i>Location.</i>	<i>Stamps.</i>	<i>Superintendent.</i>
Gold Canon Red't'n Works,	Gold Cañon,	10	Melvin Kelsey.
Hurd's Mill,	Carson River,	20	P. J. Boscell.
Island Mill,	Carson River,	4	James Barton.
Keller & Co.,	Carson River,	10	—
Mineral Rapids,	Dayton,	2	Lewis Colton.
Mosheimer's Mill,	Carson River,	40	Winters & Kustel.
Osgood & Co.,	Gold Cañon,	10	Charles Chapin.
Phœnix Mills,	Gold Cañon,	20	Capt. Uzney.
Pioneer Quartz Co.,	Devils Gate,	15	N. P. Sheldon.
Rock Point,	Dayton,	40	J. C. Cora.
Sacramento,	Gold Cañon,	12	T. J. Tennant.
San Francisco,	Carson River,	10	Wm. Davol.
Shaw's Mill,	Dayton,	15	— Vandewater.
Silver City Mill,	Amer'n Ravine,	10	Joseph Lambert.
Solomon & Davis,	Dayton,	15	John Davis, Jr.
Sutro's Mill,	Dayton,	10	Adolph Sutro.
Swansy,	Gold Cañon,	8	—
Union Mill,	Amer'n Ravine,	10	J. C. Curry.
Vanlow's Mill,	Johntown,	6	—
Washoe G. & S. Mining Co., No. 1,	Silver City,	32	Almarin B. Paul.

## TOWNS.

DAYTON—COUNTY SEAT.—Postmaster, John Reynolds; agent W. F. & Co., F. Birdsall; *distance* from Carson City, 12 miles. Population 600.

*Attorneys.*—William Haydon; S. Hurlburt; F. H. Kennedy; J. Kennedy; H. Knowles; J. Ward; L. E. H. Ward.

*Physicians.*—L. P. Gautler; W. Steel.

*Drugs.*—Harned & Co.

*General Merchandise.*—F. Birdsall & Co.; Sise & Hazleton; W. H. Howe; A. F. Hurley; White & Co.

*Hardware.*—Treadwell & Co.

SILVER CITY.—Postmaster, George Dean; agent W. F. & Co., B. T. Brown; 4 miles west of Dayton. Population 1,000.

## 7. ORMSBY COUNTY.

Ormsby County extends from Lake Bigler over the east summit of the Sierras, across Carson River to the western boundary of Lyon County. The fine agricultural district of Eagle Valley lies in this County. The Sierras abound in valuable timber, with eligible mill sites. Carson River furnishes unlimited water power, and numerous quartz mills are in operation on its banks. The mineral resources are various, and believed to be extensive—silver and gold quartz lodes having been discovered in various parts of the county. The ledges on Clear Creek, a short distance below Carson City, are being developed with great vigor. Tunnels driven between two and three thousand feet, into the hills, at this point, are among the gigantic enterprises of the Territory.

## COURTS.

**DISTRICT COURT.**—Second Judicial District, Hon. George Turner, Judge; *sessions*, first Monday of January, April, August, and November.

**PROBATE COURT.**—*Sessions*, first Monday in February, April, June, August, October, and November.

## MEMBERS OF LEGISLATIVE ASSEMBLY.

**MEMBERS OF COUNCIL.**—Hons. John C. Lewis, 1863; and G. D. Hall, 1864; both of Carson City.

**REPRESENTATIVES.**—Hons. Wm. H. Brumfield, Abraham Curry, and A. D. Treadway, Carson City.

## COUNTY OFFICERS.

<i>Office.</i>	<i>Name.</i>	<i>Residence.</i>	<i>Salary.</i>	<i>Term expires.</i>
Probate Judge,	E. C. Dixson,	Carson City,	\$1,500,	Dec. 1868.
Dist. Attorney,	Marcus D. Larowe,	Carson City,	2,000,	Nov. 1868.
County Clerk,	Charles W. Curry,	Carson City,	Fees,	Sept. 1864.
Assist. Clerk,	Wm. M. Gellesple,	Carson City,	—	—
Recorder,	Samuel D. King,	Carson City,	Fees,	Sept. 1864.

*Offi*  
She  
Dep  
Trea  
Ass  
Tax  
Surv  
Road  
Supt

Co  
J. Sa

*Jus*  
Well

CA  
maste  
Langt  
250 m  
Car  
Car

W. H.  
S. F.  
— Br  
G. D. I  
E. Ha  
H. L. J

*Phys*  
Thomps  
*Clerk*  
*Books*  
*Drug*  
*Dry*  
Brother

<i>Office.</i>	<i>Name.</i>	<i>Residence</i>	<i>Salary</i>	<i>Term expires.</i>
Sheriff,	D. J. Gasherle,	Carson City,	Fees,	Sept. 1864.
Dep. Sheriff,	N. A. Chandler,	Carson City,	—	—
Treasurer,	W. D. Torreyson,	Carson City,	Per cent.	Sept. 1864.
Assessor,	O. H. Pierson,	Carson City,	Per diem,	Sept. 1864.
Tax Collector,	Robert Logan,	Carson City,	Fees,	Sept. 1864.
Surveyor,	P. C. Rector,	—	—	—
Road Supervisor,	T. G. Smith,	Carson City,	Fees,	Sept. 1864.
Supt. Schools,	A. F. White,	Carson City,	\$300,	Sept. 1864.

COMMISSIONERS.—A. Waitz, President, 1865; A. Jones, 1864; J. Sanderson, 1863.

JUSTICES OF THE PEACE.

<i>Justice.</i>	<i>Residence.</i>	<i>Justice.</i>	<i>Residence.</i>
Well. Stewart,	Carson City.	E. W. Whitmore,	Empire City.

TOWNS.

CARSON CITY—COUNTY SEAT and TERRITORIAL CAPITAL.—Postmaster, Samuel C. Gallaher; agent W. F. & Co., H. F. Rice; agent Langton's Express, J. S. Albro; 15 miles south of Virginia City; 250 miles northeast of San Francisco. Population 2,500.

Carson City Seminary, Miss H. K. Clapp, *Principal*.

Carson City Academy, H. F. Murphy, *Principal*.

*Attorneys.*

W. H. Brumfield &	S. D. King, Jr.	Horace Smith & P. H.
S. F. Gilcrest.	M. D. Larowe.	Clayton.
— Broadhead.	Charles Lindleey.	Johnson, Baldwin &
G. D. Hall & T.	J. J. Musser & Wm.	Miller.
E. Haydon.	Patterson.	
H. L. Joachimson.	Jonas Seely.	

*Physicians.*—Chas. L. Anderson; R. B. Ellis; H. V. Hudson; J. D. Thompson; A. W. Tjader & J. H. Wayman.

*Clergymen.*—W. G. Blakeley, *M. E.*; A. F. White, *Pres.*

*Booksellers.*—John G. Fox; Small & Gallaher; A. Rosenfeld.

*Drugs.*—Munckton & Warner; Pettit & Ellis.

*Dry Goods.*—Amiraux & Bowie; Rosenstock & Price; M. Calisher & Brother.

*General Merchandise.*

Maudlebaum & Klauber.	George T. Davis.	Samuel Cohn.
Mason, Huff & Co.	Fleishhaecker & Myer.	J. J. Corbett.
Upton & Co.	Driesbach & Kaufman.	

*Forwarding.*—Robinson & Fall.

*Hardware.*—Kelly, Mott & Co.; E. B. Rail.

EMPIRE CITY.—No post office; 4 miles east of Carson City.  
Population 200.

*General Merchandise.*—Samuel Ripley.

## 8. STOREY COUNTY.

The Virginia district, containing the Comstock Lode—the richest silver mine known to exist, and the Gold Hill district, second only to the Virginia district in importance, lie mainly within the limits of Storey County, rendering it the first county in the territory in mineral wealth and productiveness. Immense capital and energy have been expended in the erection of reduction works and quartz mills, and tunnels several thousand feet in length have been driven into the mountains, for the purpose of tapping the mines hundreds of feet below the surface.

The October contribution to the Sanitary Fund by Storey County was made in the shape of eight massive silver bars, worth \$20,226.22. Five of the bars weighed 111 pounds each.

Virginia City appears to be the supply depot for the territory. The principal wholesale houses are located here, and it is growing and spreading rapidly on every side. Public buildings, of a substantial character, are going up which will compare favorably with those of older and larger cities.

## COURTS.

DISTRICT COURT.—First Judicial District, Hon. ————, Judge; *sessions*, first Monday in February, May, and September.

PROBATE COURT.—*Sessions*, first Monday in February, April, June, August, October, and December.

M  
J. I  
R  
S. M  
City

Off  
Prob  
Dist.  
Coun  
Assist  
Assist  
Recor  
Sherif  
Dep.  
Treas  
Asses  
Tax C  
Surve  
Road S  
Coron  
Supt. S

Cox  
Mart  
Jus  
Kellog  
FIN  
\$4,122  
ments  
Federa

VIR  
miles

## MEMBERS OF LEGISLATIVE ASSEMBLY.

MEMBERS OF COUNCIL.—Hons. Thomas Hanna, A. W. Pray, and J. L. Van Bokkelin, Virginia City, 1863.

REPRESENTATIVES.—Hons. W. H. Davenport, J. D. Meagher, W. S. Minneer, Miles N. Mitchell, and Jonathan Williams, of Virginia City; E. R. Burke, J. G. Howard, and John H. Mills, of Gold Hill.

## COUNTY OFFICERS.

<i>Office.</i>	<i>Name.</i>	<i>Residence.</i>	<i>Salary.</i>	<i>Term expires.</i>
Probate Judge,	Leonard W. Ferris,	Virginia City,	\$1,500,	Dec. 1863.
Dist. Attorney,	Dighton Corson,	Virginia City,	Fees,	Dec. 1863.
County Clerk,	Nelson W. Winton,	Virginia City,	Fees,	Sept. 1864.
Assist. Clerk,	Lauren E. Crane,	Virginia City,	—	— — —
Assist. Clerk,	Theodore A. Hall,	Virginia City,	—	— — —
Recorder,	Charles H. Fish,	Virginia City,	Fees,	Sept. 1864.
Sheriff,	W. H. Howard,	Gold Hill,	Fees,	Sept. 1864.
Dep. Sheriff,	James Leoney,	Virginia City,	—	— — —
Treasurer,	Louis Fensier,	Virginia City,	Per cent.	Sept. 1864.
Assessor,	Lloyd Frizeli,	Gold Hill,	Per diem,	Sept. 1864.
Tax Collector,	John W. Easterling,	Virginia City,	Per cent.	Sept. 1864.
Surveyor,	Isaac E. James,	Virginia City,	Fees,	Sept. 1864.
Road Sup'visor,	Frank A. Elliis,	Virginia City,	Fees,	Sept. 1864.
Coroner,	Joseph F. Atwill,	Virginia City,	Fees,	Sept. 1864.
Supt. Schools	A. W. Briggs,	Gold Hill,	\$200,	Sept. 1864.

COMMISSIONERS.—Israel W. Knox, Flowery; H. H. Flag and Martin White, Virginia City. Terms expire September, 1864.

JUSTICES OF THE PEACE.—Joseph F. Atwill, Virginia City; S. A. Kellogg, Gold Hill; J. Ogden, Flowery.

FINANCES.—July 17, 1862: total debt, \$14,325; taxable property, \$4,122,177; the market value of the mines, land, and improvements is not less than \$15,000,000, but the mines belong to the Federal Government and are not taxed.

## TOWNS.

VIRGINIA CITY—COUNTY SEAT.—Postmaster, L. B. Roe; 15 miles north of Carson City. Population 3,000.



*Express Agents.*—Wells, Fargo & Co., W. H. Simmons; Langton's Express, J. G. Bloomer; Humboldt Express, Sales & Barber.

*Board of Trustees.*—Nelson W. Winton, *Pres't*; Isaac C. Bateman, *Clerk*; George H. Shaw, Joseph H. Scales, Charles A. Parker. Terms expire March, 1863.

*CITY FINANCES.*—September, 1862: total debt, \$13,000; yearly expenditures, \$5,000; yearly revenue, \$15,000; taxable property, \$1,750,000.

*Attorneys.*

W. F. Anderson &  
C. J. Lansing.  
R. P. Bland.  
C. H. Bryan &  
J. C. Foster.  
H. C. Clark.  
Dighton Corson &  
Martin White.  
W. H. Davenport.  
Samuel Saukey,

G. D. Hall &  
T. E. Haydon.  
P. L. Edwards &  
R. B. Moyes.  
D. M. Hanson.  
Johnson, Baldwin &  
Miller.  
J. R. McConnell,  
J. H. Ralston &  
J. J. Griffith.

Frederick A. Sawyer.  
Wm. M. Stewart, M.  
Kirkpatrick &  
Richard Rising.  
C. H. S. Williams,  
D. W. Perley,  
C. H. S. Williams, Jr. &  
George D. Keeney.

*Physicians.*

G. Aitchison.  
Fenno Downer.  
S. E. Hammond.  
T. H. Pinkerton.

S. A. McMeans &  
J. R. N. Owen.  
Wm. S. Minneer.  
J. S. Meyers.

H. J. Underhill.  
A. Cornwall, *Dent.*

*Clergymen.*—C. V. Anthony, *M. E.*; F. S. Rising, *Epis.*

*Assayers.*—E. Ruhling & Co.; Theall & Co.; Leopold Kuh.

*Bankers.*—Stateler & Arrington; Paxton & Thornburgh; E. Ruhling & Co.

*Booksellers.*—Bernhard Franz; W. H. Burrall.

*Drugs.*—Munckton & Warner; T. J. Schneider.

*Dry Goods.*—S. Lubeck; N. Myer; A. Newfield & Co.; J. Barnert & Co.

*General Merchandise.*

A. S. Tobias & Co.  
Howell, Black & Co.  
Wilson & Keys.  
A. Phillipson.  
Block & Co.

Louis Feusler & Co.  
Sydnor & Carlisle.  
James Bolan.  
Walter & Wangenheim.  
Farrington & Co.

S. Wasserman & Co.  
Hirschman, Ottenheimer  
& Co.  
A. Cook & Co.

*Hardware.*—H. S. Beck & Co.; Kelly, Mott & Co.; Edwards, Hughes & Co.

**GOLD HILL.**—Postmaster, E. R. Barnes; agent W. F. & Co., W. H. Simmons; one and a half mile south of Virginia City. Population, 1,500.

*Attorney.*—J. G. Howard.

*Physicians.*—J. L. Webster & J. L. Thomas.

## 9. WASHOE COUNTY.

Washoe Lake, a small sheet of water in the southeastern part of Washoe County, not only contributed its name to the county in which it lies, but to the whole silver region bordering on Carson River. The county of Washoe lies between Storey County on the east and the boundary of California, and extends from Pyramid Lake on the north to Lake Bigler on the south. Washoe Valley and the chain of valleys extending northward along the course of Steamboat Creek and Truckee River, contain more or less agricultural and grazing land. An abundance of timber exists in the mountains, and saw-mills are in active operation along their base. Gold, silver, lead, and other minerals are profitably mined in this county. The Ophir Works, the most extensive reduction works in the territory, are located on the western side of Washoe Valley, and are to be connected with the Ophir mine at Virginia City, by a railroad.

### COURTS.


**DISTRICT COURT.**—First Judicial District, Hon. Gordon N. Mott, Judge; *sessions*, third Monday in March and November.

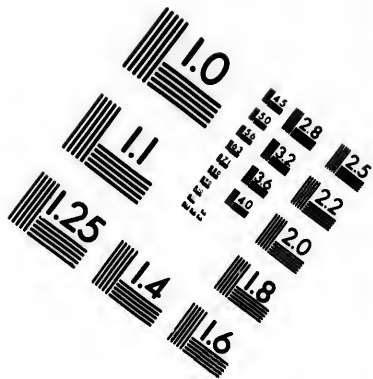
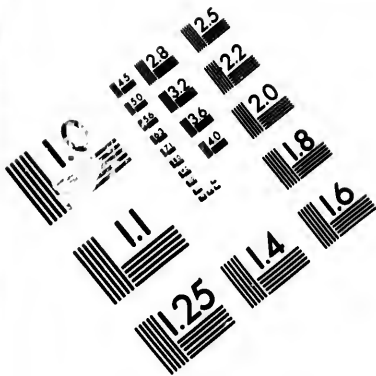
**PROBATE COURT.**—*Sessions*, —.

### MEMBERS OF LEGISLATIVE ASSEMBLY.

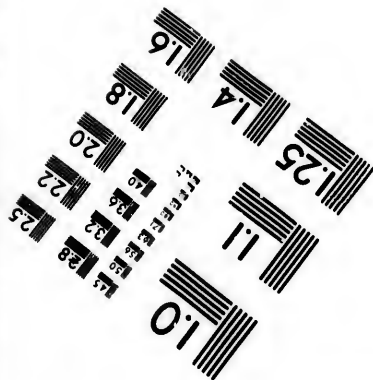
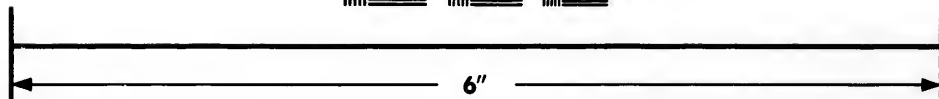

**MEMBERS OF COUNCIL.**—Hons. Solomon Geller, Truckee Meadows, 1863; James H. Sturtevant, Washoe Valley, 1864; John W. Grier, Washoe City, 1863.

**REPRESENTATIVES.**—Hons. Reuben A. Perkins and Theodore A. Winters, Washoe Valley, and John K. Lovejoy, Galena.





**IMAGE EVALUATION  
TEST TARGET (MT-3)**



**Photographic  
Sciences  
Corporation**

23 WEST MAIN STREET  
WEBSTER, N.Y. 14580  
(716) 872-4503

1.5 1.8 2.0 2.2 2.5  
2.8 3.2 3.6

10  
11  
12  
13  
14  
15  
16  
17  
18  
19  
20

## COUNTY OFFICERS.

<i>Office.</i>	<i>Name.</i>	<i>Residence.</i>	<i>Salary.</i>	<i>Term expires.</i>
Probate Judge,	Cha's S. Potter,	Ophir,	—	—
Dist. Attorney,	—	—	—	—
County Clerk,	Charles C. Conger,	Washoe City,	Fees,	Sept. 1864.
Recorder,	P. E. Shannon,	Washoe City,	Fees,	Sept. 1864.
Sheriff,	T. A. Read,	Washoe City,	Fees,	Sept. 1864.
Treasurer,	F. A. Ent,	Washoe Valley,	Fees,	Sept. 1864.
Assessor,	S. C. Jolly,	Truckee Meadows,	Fees,	Sept. 1864.
Tax Collector,	William Gregory,	Washoe City,	Fees,	Sept. 1864.
Surveyor,	D. B. Scott,	Washoe City,	Fees,	Sept. 1864.
Road Supervisor,	Richard D. Sides,	Franktown,	Fees,	Sept. 1864.
Supt. Schools,	John W. North,	Washoe City,	Fees,	Sept. 1864.

COMMISSIONERS.—Samuel McFarland, *President*, Washoe City; D. J. Gloyd, Galena; G. N. Folsom, Washoe Valley.

## JUSTICES OF THE PEACE.

<i>Justices.</i>	<i>Residence.</i>	<i>Justices.</i>	<i>Residence.</i>
Elias Owens,	Franktown.	H. H. Purdy,	Antelope.
W. D. Chillson,	Washoe City.	H. H. Beck,	Ophir,
E. Sherman,	Galena.	William Dix,	"Heads."
S. B. Davis,	Huffakers.	M. Davis,	Washoe Valley.
F. Owens,	O'Neal's.	Jackson Barwise,	"Stone and Gates."

## TOWNS AND POST OFFICES.

WASHOE CITY—COUNTY SEAT.—No post office; agents Langton's Express, I. Mears & Co.; 14 miles northwest of Carson City. Population 500.

*Attorney.*—J. W. North.

*General Merchandise.*—Haskell & Clark; I. Mears & Co.

FRANKTOWN.—Postmaster, — Ent; 6 miles south of Washoe City.

*General Merchandise.*—Geo. Seltz.

GALENA.—No post office; 3 miles west of Washoe City. Population of vicinity 250.

*General Merchandise.*—Maurice Straus and M. V. B. Stacy.

HUFFAKERS.—Agent Langton's Express, — — —; 10 miles northwest of Washoe City.

OPHIR.—(Washoe P. O.)—Postmaster, C. S. Potter; agents W. F. & Co. and Langton's Express, Potter & Co.; 4 miles south of Washoe City. Population 400.

*General Merchandise.*—Potter & Co.

STEAMBOAT SPRINGS.—Agent Langton's Express, — — —; 6 miles north of Washoe City.

---

## UTAH TERRITORY.

With the exception of Colorado, no State or Territory in the Union is so regular in its outlines as Utah. Its boundaries are entirely political or artificial, and were it not for the notch in the northeastern part, caused by the corner of Nebraska, its form would be almost a square. The 109th degree of longitude divides it from Colorado on the east, and the 115th from Nevada on the west. The 37th parallel of latitude separates it from New Mexico on the south, and the 42d from Washington on the north.

A high and rugged spur of the Rocky Mountains, generally designated the Wasatch Range, though in places known as the Bear and Uinta Mountains, traverses the territory from north to south. At the base of these mountains, on the west, lies Great Salt Lake and the chain of valleys stretching southward for 200 miles. In these valleys, and on the eastern border of Great Salt Lake, peaches, apples, pears, plums, apricots, grapes, currants, and other fruits are successfully cultivated, and also the various grains and vegetables grown in the temperate zone. The largest streams are Green and Grand Rivers, which unite and form the Colorado. The general character of the territory is that of mountain and desert. The streams sink as they emerge from the mountains, and many of them are entirely absorbed by the thirsty soil,

before they have advanced six miles into the valleys. The lakes are generally saline, Great Salt Lake being the largest of that character in America. Extensive tracts of land, apparently of excellent quality, are ruined by the abundant presence of alkali, which corrodes vegetation.

The population, about 80,000, is composed almost exclusively of a religious sect who style themselves Latter Day Saints, and are popularly known as Mormons. An imposing temple is in process of erection at Great Salt Lake City, where the wealth, power, and influence of the church are centralized, and where its head, President Brigham Young, resides.

## I. GOVERNORS OF UTAH.

### FROM THE ORGANIZATION OF THE TERRITORY TO 1862.

Brigham Young, of Utah,	from March 12, 1849,	to April 11, 1853.
Alfred Cummings, of Georgia,	from April 11, 1858,	to May 17, 1861.
Francis H. Wootton,* of Maryland,	from May, 18, 1861,	to Sept. 10, 1861.
Frank Fuller,* of New Hampshire,	from Sept. 11, 1861,	to Dec. 9, 1861.
John W. Dawson, of Indiana,	from Dec. 10, 1861,	to Dec. 31, 1861.
Frank Fuller,* of New Hampshire,	from Dec. 31, 1861,	to July 6, 1862.
Stephen S. Harding, of Indiana,	from July 7, 1862,	to ————

## II. FEDERAL OFFICERS.—1862.

<i>Name.</i>	<i>Office.</i>	<i>Salary.</i>
Stephen C. Harding, of Indiana,	Governor,	\$2,500
Frank Fuller, of New Hampshire,	Secretary,	2,000
John F. Kinney, of Nebraska,	Chief Justice,	2,500
Charles B. Waite, of Illinois,	Associate Justice,	2,500
— Drake, of Michigan,	Associate Justice,	2,500
James Duane Doty, of Wisconsin,	Sup't Indian Affairs,	2,000
Hosea Stout, of Utah,	U. S. District Attorney,	200
W. L. Gibbs, of Nebraska,	U. S. Marshal,	200

The office of U. S. Surveyor General was discontinued on the first of July, 1862.

\* Secretary of the Territory acting as Governor.



## III. TERRITORIAL OFFICERS.

		<i>Salary.</i>
David C. Calder,	Treasurer,	\$200
William Clayton,	Auditor,	200
Theodore McKean,	Road Commissioner,	Fees.
Isaac L. Gibbs,	Marshal,	Fees.
Jesse W. Fox,	Surveyor-General,	Fees.
John Lyon,	Librarian,	400
William Clayton,	Recorder of Marks and Brands,	Fees.
Nathan Davis,	Sealer of Weights and Measures,	Fees.
Albert P. Rockford,	Warden of State Prison,	—

## IV. JUDICIARY.

Seth M. Blair, Attorney General, Logan, Cache County.

## JUDICIAL DISTRICTS.

FIRST DISTRICT.—Composed of Millard, San Pete, Juab, and Wasatch counties; Judgeship vacant; William Snow, Lehi, Utah County District Attorney; *session*, first Monday in June.

SECOND DISTRICT.—Composed of Washington, Iron, and Beaver counties; Judgeship vacant; Hosea Stout, District Attorney, Harrisville, Washington County; *sessions* in May.

THIRD DISTRICT.—Composed of Tooele, Great Salt Lake, Summit, Green River, Cache, Box Elder, Weber, Morgan, and Davis counties; Chief Justice, John F. Kinney, Judge; *sessions*, second Monday in March.

## V. UNIVERSITY OF DESERET.\*

*Chancellor*, Albert Carrington; *Treasurer*, Thomas W. Ellerbeck.

## REGENTS.

George W. Mousely,	Joseph A. Young,	William Eddington,
John V. Long,	Robert L. Campbell,	Thomas Bullock,
T. B. H. Stenhouse,	Gilbert Clements,	Samuel W. Richards,
Carl G. Maeser,	Henry I. Doremus,	Isaac Groo.

---

\* Not yet in active operation.

## VI. REPRESENTATION IN CONGRESS.

John M. Bernhisel, delegate. Term expires March 3, 1863.

## VII. LEGISLATIVE ASSEMBLY.

The Legislative Assembly is composed of a Council and House of Representatives, and convenes annually at Great Salt Lake City, on the second Monday of December. Term of session, forty days. Compensation of members and officers, \$3 per day; mileage, \$3 for every twenty miles of travel.

The COUNCIL is composed of thirteen members, elected for two years. The HOUSE OF REPRESENTATIVES is composed of twenty-six members, elected annually, on the first Monday in August. Each House chooses its own officers.

## LEGISLATURE--SESSIONS FROM 1851 TO 1862.

<i>Annual Session.</i>	<i>When convened.</i>	<i>President of the Council.</i>	<i>Speaker of the House.</i>
First,	Sept. 22, 1851,	Willard Richards.	W. W. Phelps.
Second,	Dec. 13, 1852,	Willard Richards.	J. M. Grant.
Third,	Dec. 12, 1853,	Willard Richards.	J. M. Grant.
Fourth,	Dec. 11, 1854,	Heber C. Kimball.	J. M. Grant.
Fifth,	Dec. 10, 1855,	Heber C. Kimball.	J. M. Grant.
Sixth,	Dec. 8, 1856,	Heber C. Kimball.	Hosea Stoute.
Seventh,	Dec. 15, 1857,	Heber C. Kimball.	John Taylor.
Eighth,	Dec. 13, 1858,	Daniel H. Wells.	John Taylor.
Ninth,	Dec. 12, 1859,	Daniel H. Wells.	John Taylor.
Tenth,	Dec. 10, 1860,	Daniel H. Wells.	John Taylor.
Eleventh,	Dec. 9, 1861,	Daniel H. Wells.	John Taylor.

## OFFICERS OF LEGISLATURE OF 1861-'62.

<i>Senate.</i>	<i>House of Representatives.</i>
Daniel H. Wells, <i>President.</i>	John Taylor, <i>Speaker.</i>
Thomas W. Ellerbeck, <i>Sec'y.</i>	William Clayton, <i>Chief Clerk.</i>
Patrick Lynch, <i>Asst. Sec'y.</i>	Robert L. Campbell, <i>Asst. Clerk.</i>
John Smith, <i>Serg't-at-Arms.</i>	James F. Allred, <i>Serg't-at-Arms.</i>
Sam'l L. Sprague, <i>Messenger.</i>	Heber J. Richards, <i>Messenger.</i>
Robert Pierce, <i>Foreman.</i>	Francis Kirby, <i>Foreman.</i>
Joseph Young, <i>Chaplain.</i>	William W. Phelps, <i>Chaplain.</i>

## VIII. THE MORMON CHURCH ;

OR, THE CHURCH OF JESUS CHRIST OF LATTER DAY SAINTS.

[For the following interesting and lucid statement of the organization of the Church, we are indebted to President Brigham Young and Hon. Elias Smith, the historian of the territory.]

**FIRST PRESIDENCY.**—The first quorum of authority in the Church is the First Presidency, and is composed of three members, viz. : Brigham Young, Heber C. Kimball, Daniel H. Wells.

**TWELVE APOSTLES.**—The next quorum in authority is the Twelve Apostles, viz. : Orson Hyde, Orson Pratt, John Taylor, Wilford Woodruff, George A. Smith, Amasa M. Lyman, Ezra T. Benson, Charles C. Rich, Lorenzo Snow, Erastus Snow, Franklin D. Richards, George Q. Cannon.

**SEVENTIES.**—The next quorum in authority is the Seventies. The seventy members that constitute the first quorum of seventies, are all presidents of the first ten quorums of seventies, making seven presidents to each quorum ; the members of all the other quorums of seventies number sixty-three, each quorum having seven presidents. There are sixty-two quorums of seventies organized in Utah Territory.

**HIGH PRIESTS.**—There is a quorum of High Priests, the numerical extent of which is not defined. This quorum has a president and two counsellors.

There are also quorums of Elders, Priests, Teachers and Deacons.

The Seventies and High Priests in the various settlements in this Territory have meetings, and are regulated by a local presidency, separate from, but subordinate to, the standing presidencies of their quorums.

John Smith (son of Hiram Smith) is presiding patriarch. There are several other patriarchs in the church.

**HIGH COUNCIL.**—There is a High Council, composed of twelve members, organized at Great Salt Lake City, and in all the principal settlements of the Territory.

**BISHOPS.**—The Territory is divided into wards, over each ward is a Bishop, with two counsellors. Great Salt Lake City is divided into twenty wards. Edward Hunter is the presiding Bishop.

**MEMBERSHIP.**—In the Territory, the numerical membership of the church will nearly correspond with the population. Throughout the United States there are branches and members of the church, but at present so disorganized that the number is not known.

There are organized branches and conferences of the church throughout England, Scotland, Ireland, Wales, Denmark, Norway, Italy, Switzerland, the Germanic States, and in other parts of the world.

#### IX. COUNTIES OF UTAH.

<i>County.</i>	<i>County Seat.</i>	<i>Est. Pop., 1882.</i>	<i>Assessed Property.</i>
1. Beaver,	Beaver,	1,086	\$59,844
2. Box Elder,	Brigham City,	2,282	165,200
3. Cache,	Logan,	5,292	312,314
4. Davis,	Farmington,	5,117	442,604
5. Great Salt Lake,	Gr't Salt Lake City,	17,983	2,052,346
6. Green River,	Fort Supply,	30	—
7. Iron,	Parowan,	1,694	100,230
8. Juab,	Nephi,	1,155	84,604
9. Millard,	Fillmore,	3,038	91,584
10. Morgan,	Weber City,	763	—
11. San Pete,	Manti,	6,489	328,252
12. Summit,	Wanship,	1,652	38,642
13. Tooele,	Richville,	1,897	175,026
14. Utah,	Provo,	16,163	766,224
15. Wasatch,	Heber,	1,295	—
16. Washington,	Washington,	7,028	58,316
17. Weber,	Ogden,	6,279	375,990
		<hr/>	<hr/>
		79,193	\$5,051,176

En  
Aug  
Co  
each  
sion.

All  
about  
Beav  
entire  
bodie  
moun  
Beav

Off  
Probate  
County  
Recorder  
Sheriff,  
Treasur  
Assessor  
Surveyor  
Notary P  
Sup't Sc

Selectme

A. M

GENERAL REMARKS.

ELECTION.—The general election is held on the first Monday in August.

COUNTY OFFICERS.—The Probate Judge and Notary Public of each county are elected by the Legislative Assembly in joint session. The Assessor is *ex officio* Collector of Taxes.

1. BEAVER COUNTY.

All the settlements upon the Beaver and its tributaries, including about 10,000 acres of productive land, are within the limits of Beaver County, which with a width of thirty-two miles, extends entirely across the southern part of the Territory. Considerable bodies of pine timber exist near the heads of the streams in the mountains. A lead mine is worked near Minersville on the lower Beaver. Iron ore is also found.

COUNTY OFFICERS.

Office.	Name.	Residence.	Term expires
Probate Judge,	Daniel M. Thomas,	Beaver,	— — —
County Clerk,	John Woodhouse,	Beaver,	— — —
Recorder,	W. G. Nowers,	Pleasant Point,	— — —
Sheriff,	Urban Van Stewart,	Beaver,	— — —
Treasurer,	James Low,	Pleasant Point,	— — —
Assessor,	Nathan H. Carlow,	Beaver,	— — —
Surveyor,	Edward W. Thompson,	Beaver,	— — —
Notary Public,	Nathan H. Carlow,	Beaver,	— — —
Sup't Schools,	A. M. Farnsworth,	Beaver,	— — —
Selectmen,	William Barstow,	Beaver,	— — —
	Simeon Andrews,	Beaver,	— — —
	William J. Cox,	Beaver,	— — —

JUSTICES OF THE PEACE.

A. M. Farnsworth, Beaver: Isaac Turley, Beaver.

## TOWNS.

**BEAVER—COUNTY SEAT.**—Postmaster, Daniel M. Thomas; 215 miles south of Great Salt Lake City. Population 600.

*General Merchandise.*—M. L. Shepherd.

## 2. BOX ELDER COUNTY.

Though large in extent, this county contains but little tillable land. Extending from the Wasatch Mountains to Nevada Territory along the northern boundary of Utah, the only cultivated land is on the northeastern border of Great Salt Lake. Promontory Point, which extends southwardly into the lake, is used as a herd ground, being generally bare of snow. Bear River, the largest stream emptying into Great Salt Lake, intersects the eastern part of the county.

## COUNTY OFFICERS.

<i>Office.</i>	<i>Name.</i>	<i>Residence.</i>	<i>Term expires.</i>
Probate Judge,	Jonathan C. Wright,	Brigham City,	— — —
County Clerk,	John Burt,	Brigham City,	— — —
Sheriff,	Sheldon B. Cutler,	Brigham City,	— — —
Treasurer,	M. C. Jensen,	Brigham City,	— — —
Assessor,	Charles White,	Brigham City,	— — —
Surveyor,	John Burt,	Brigham City,	— — —
Notary Public,	Samuel Smith,	Brigham City,	— — —
Sup't Schools,	Lorenzo Snow,	Brigham City,	— — —
Selectmen,	{ Alvin Nichols,	Brigham City,	— — —
	{ John D. Reese,	Brigham City,	— — —
	{ George W. Ward,	Brigham City,	— — —

## TOWNS.

**BRIGHAM CITY—COUNTY SEAT.**—Postmaster, Samuel Smith; 63 miles north of Great Salt Lake City. Population 1,300.

*Physician.*—Samuel Smith.

*General Merchandise.*—William C. Thomas; Morris Rosenboom.

**WILLARD CITY.**—Postmaster, Thomas R. Hawkins; 7 miles south of Brigham City. Population 100.

*Physician.*—Thomas R. Hawkins.

*General Merchandise.*—Charles Harding.

## 3. CACHE COUNTY.

A handsome valley in the northern part of the territory, enclosed by the Wasatch Mountains and its spurs, constitutes most of Cache County. It is well watered and well timbered, and produces abundantly the hardier grains and vegetables. The valley is subject to long and severe winters, owing to its elevation, and the snowy mountains surrounding it.

## COUNTY OFFICERS.

<i>Office.</i>	<i>Name.</i>	<i>Residence.</i>	<i>Term expires.</i>
Probate Judge,	Peter Maughan,	Logan.	— — —
County Clerk,	James H. Martineau,	Logan.	— — —
Sheriff,	Thomas E. Ricks,	Logan.	— — —
Treasurer,	Joel Ricks,	Logan.	— — —
Assessor,	Thomas E. Ricks,	Logan.	— — —
Surveyor,	James H. Martineau,	Logan.	— — —
Notary Public,	James H. Martineau,	Logan.	— — —
Supt. Schools.	William Hyde,	Hyde Park.	— — —
Selectman,	Thomas Whittle,	Richmond,	— — —
Selectman,	William B. Preston,	Logan.	— — —
Selectman,	Charles Shumway,	Wellsville.	— — —

## TOWNS.

LOGAN—COUNTY SEAT.—Postmaster, Wm. B. Preston; 93 miles north of Great Salt Lake City.

*Attorney.*—Seth M. Blair.

PROVIDENCE.—Postmaster, Robert H. Williams; 6 miles south of Logan.

WELLSVILLE.—Postmaster, W. Maughan; 16 miles south of Logan.

## 4. DAVIS COUNTY.

This is a small county, containing about 400 square miles, and lies between Great Salt Lake and the Wasatch Mountains. By the aid of a few springs and small streams, several thousand acres of land are irrigated, much of which is of the richest description.

Considerable tracts which cannot be irrigated, are used for grazing. Timber and fuel are scarce.

COUNTY OFFICERS.

Office.	Name.	Residence.	Term expires.
Probate Judge,	Thomas Grover,	Farmington.	— — —
County Clerk,	Arthur Stayner,	Farmington.	— — —
Sheriff,	Lot Smith,	Farmington.	— — —
Treasurer,	James Leithead,	Farmington.	— — —
Assessor,	Arthur Stayner,	Farmington.	— — —
Surveyor,	John D. Parker,	Bountiful.	— — —
Notary Public,	James Leithead,	Farmington.	— — —
Supt. Schools,	Arthur Stayner,	Farmington.	— — —
Selectmen,	{ Hector C. Haight,	Farmington.	— — —
	{ Oliver L. Robinson,	Farmington.	— — —
	{ Rosel Hyde,	Kaysville.	— — —

TOWNS.

FARMINGTON—COUNTY SEAT.—Postmaster, James Leithead; 16 miles north of Great Salt Lake City. Population ———.

Attorney.—S. W. Richards.

BOUNTIFUL.—(Stoker P. O.)—Postmaster, David W. Sessions; 7 miles south of Farmington. Population 1,500.

Attorney.—Charles H. Stoddard.

Physician.—Henry H. Lee.

General Merchandise.—A. D. Boyington; Mark Cook.

CENTREVILLE.—Postmaster, William Reeves; 4 miles south of Farmington.

KAYSVILLE.—Postmaster, Samuel Henderson.

5. GREAT SALT LAKE COUNTY.

This county lies south and east of the southern extremity of Great Salt Lake, and includes all its islands. The land best suited for cultivation lies between Jordan River and the Wasatch Mountains. Upon the several streams issuing from the latter, mills have been erected for sawing, flouring, carding, and various other

pu  
thr  
of  
  
Q  
Pro  
Dist  
Cour  
Recd  
Sher  
Dep.  
Trea  
Asse  
Surve  
Coron  
Notar  
Notar  
Supt.  
Select  
Select  
Select  
  
Ju  
Alonz  
Aurel  
H. C.  
  
GRE  
TAL.—  
cisco,



purposes. There are several warm and hot mineral springs, one, three miles north of Great Salt Lake City, attaining a temperature of 126° Fahrenheit.

COUNTY OFFICERS.

<i>Office.</i>	<i>Name.</i>	<i>Residence.</i>	<i>Term expires.</i>
Probate Judge,	Elias Smith,	G. S. L. City,	Jan. 1868.
District Attorney,	Aurelius Miner,	G. S. L. City,	_____
County Clerk,	Edward W. East,	G. S. L. City,	_____
Recorder,	John W. Woolley,	G. S. L. City,	Aug. 1864.
Sheriff,	Robert T. Burton,	G. S. L. City,	Aug. 1864.
Dep. Sheriff,	Andrew Cunningham,	G. S. L. City,	_____
Treasurer,	Theodore McKean,	G. S. L. City,	— 1868.
Assessor,	Rob't T. Burton,	G. S. L. City,	Jan. 1863.
Surveyor,	Theodore McKean,	G. S. L. City,	Aug. 1864.
Coroner,	Jeter Clinton,	G. S. L. City,	_____
Notary Public,	John T. Caine,	G. S. L. City,	_____
Notary Public,	W. W. Phelps,	G. S. L. City,	_____
Supt. Schools,	Robert L. Campbell,	G. S. L. City,	Aug. 1863.
Selectman,	Isaac Groo,	G. S. L. City,	_____
Selectman,	Theodore McKean,	G. S. L. City,	_____
Selectman,	Andrew Cunningham,	G. S. L. City,	_____

JUSTICES OF THE PEACE.

<i>Justices.</i>	<i>Residence.</i>	<i>Justices.</i>	<i>Residence.</i>
Alonzo H. Raleigh,	G. S. L. City.	Samuel B. Frost,	Draper.
Aurelius Miner,	G. S. L. City.	Thomas S. Terry,	Union.
H. C. Hullinger,	G. S. L. City.	Joseph Hasker,	G. S. L. City.

TOWNS.

GREAT SALT LAKE CITY—COUNTY SEAT and TERRITORIAL CAPITAL.—Postmaster, T. B. H. Stenhouse; *distance* from San Francisco, 776 miles. Population 15,000.

*City Officers.*

[Terms expire February, 1864.]

Mayor,	Abraham O. Smoot.		<i>Aldermen.</i>
Recorder,	Robert Campbell.	1st Ward,	Elijah F. Sheets.
Marshal,	Jesse C. Little.	2d Ward,	William Clayton.
Assessor & } Collector,	Jeter Clinton.	3d Ward,	Alonzo H. Raleigh.
		4th Ward,	Jeter Clinton.
Treasurer,	Hiram B. Clawson.	5th Ward,	Nathan Davis.

*Common Council.*

Robert T. Burton,	Theodore McKean,	Nathaniel H. Felt,
Leonard W. Hardy,	Andrew Cunningham,	Elnathan Eldridge,
Isaac Groo,	Enoch Reese,	John Sharp.

*Schools.*

Union Academy,	Dr. Henry and J. Doremus,	<i>Teachers.</i>
18th Ward Seminary,	William Foreman,	<i>Principal.</i>
16th Ward Academy,	G. W. Mousley,	<i>Principal.</i>

**FINANCES.**—February, 1862: the city has no debt; receipts last fiscal year, \$14,014 71; expenditures same period, \$13,286 91; taxable property, \$1,401,471.

*Attorneys.*—William I. Appleby; Albert Carrington; James Ferguson; Aurelius Miner; Zerubbabel Snow; Stephen DeWolf.

*Physicians.*—William F. Anderson; John L. Dunyon; Levi Richards; Samuel L. Sprague; William Tait.

*Assayer.*—James M. Barlow.

*Banking House.*—Deseret Currency Association.

*Books.*—Thomas D. Brown.

*General Merchandise.*—Kimball & Lawrence; Hooper & Eldridge; William Nixon; Wm. Jennings; Walker Brothers; Gilbert & Gerrish; Francis D. Clift.

*Hardware.*—William Walker; John Clayton.

*Drugs.*—William S. Godbe; William Tate.

*Officiating Ministers.*—Brigham Young, *Pres't of Church*; Joseph Young, *Pres't of Seventies*; Daniel Spencer, *Pres't of Tabernacle*; Edwin D. Woolley, *Bish. 18th Ward Ho.*; Abraham Hoagland, *Bish. 14th Ward Ho.*; Lorenzo D. Young, *Bish. 18th Ward Ho.*; John Sharp, *Bish. 20th Ward Ho.*; David Pettigrew, *Bish. 10th Ward Ho.*

DRAPER, Salt Lake County, is 22 miles south of Great Salt Lake City. Population 500.

GARDNER'S MILLS is 15 miles southwest of Great Salt Lake City. Population 350.

MILL CREEK.—Postmaster, John G. Smith; 6 miles south of Great Salt Lake City. Population 1,200.

UNION is 12 miles southeast of Great Salt Lake City. Population 800.

#### 6. GREEN RIVER COUNTY.

Green River, the largest stream in Utah, gives its name to this county, which occupies the northeastern part of the Territory. It is an arid, cold, barren district, from 6,000 to 7,000 feet above the level of the sea, and almost uninhabited, presenting very few inducements for settlement.

#### COUNTY OFFICERS.

Probate Judge and Notary Public, William A. Carter, of Fort Bridger.

#### TOWNS.

FORT BRIDGER.—Postmaster, William A. Carter; 126 miles east of Great Salt Lake City.

#### 7. IRON COUNTY.

Iron County, like Beaver, but a few miles in width, extends entirely across the southern part of the Territory. The western portion is an unmitigated desert, broken by a few dry ranges of mountains. The eastern part is very rugged and mountainous, with a few small elevated valleys. There is some white pine timber, of superior quality, near the summits of the mountains. Magnetic and other iron ores are abundant, and some coal veins have been opened and brought into use. Ancient hieroglyphics

are numerous upon the rocks near the south end of Little Salt Lake, in this county. Parowan, the oldest settlement in Southern Utah, is 5,700 feet above the level of the sea.

#### COUNTY OFFICERS.

<i>Office.</i>	<i>Name.</i>	<i>Residence.</i>	<i>Term expires.</i>
Probate Judge,	Silas S. Smith,	Paragoonah,	— — —
Dist. Attorney,	Halla Stout,	St. George,	— — —
County Clerk,	Richard Benson,	Parowan,	— — —
Recorder,	C. C. Pendleton,	Parowan,	— — —
Sheriff,	David Clark,	Parowan,	— — —
Treasurer,	William C. Mitchell,	Parowan,	— — —
Assessor,	Richard Benson,	Parowan,	— — —
Surveyor,	Edward Dolton,	Parowan,	— — —
Coroner,	H. D. Baylis,	Parowan,	— — —
Notary Public,	Calvin C. Pendleton,	Parowan,	— — —
Supt. Schools,	William Adams,	Parowan,	— — —
Selectman,	James S. Whittaker,	Cedar,	— — —
Selectman,	Samuel H. Rodgers.	Parowan,	— — —
Selectman,	Edward Dalton,	Parowan.	— — —

#### JUSTICES OF THE PEACE.

<i>Justice.</i>	<i>Residence.</i>	<i>Justice.</i>	<i>Residence.</i>
S. M. Rogers,	Parowan.	J. C. Haight,	Cedar City.
Stephen Barton,	Paragoonah.	Richard Harrison,	Pinto Creek.
Laban Merrill,	Summit.	James Pollock,	Kanurah.

#### TOWNS.

PAROWAN—COUNTY SEAT.—Postmaster, James Lewis; 265 miles south of Great Salt Lake City. Population 500.

*Physician.*—C. C. Pendleton.

*General Merchandise.*—E. Hanks.

CEDAR CITY.—Postmaster, Isaac C. Haight; 18 miles from Parowan. Population 300.

PARAGOONAH.—Postmaster, John Topham; 4 miles from Parowan. Population 300.

SUMMIT.—Postmaster, Seth Johnson; 7 miles from Parowan. Population 150.

8. JUAB COUNTY.

Mount Nebo, an isolated, snow-capped summit, near the centre of the Territory, is on the northeastern boundary of Juab County, which receives its name from the small, fertile valley of Juab, in its eastern part. Salt springs of excellent quality, and rock salt, are found in the mountains. The region is too elevated and the climate too cold for any but the hardier fruits and vegetables.

COUNTY OFFICERS.

<i>Office.</i>	<i>Name.</i>	<i>Residence.</i>	<i>Term expires</i>
Probate Judge,	Andrew Love,	Nephi,	— — —
County Clerk,	Samuel Pitchforth,	Nephi,	— — —
Sheriff,	Timothy S. Hoyt,	Nephi,	— — —
Treasurer,	Edward Oakey,	Nephi,	— — —
Assessor,	Amos Gusting,	Nephi,	— — —
Surveyor,	Charles Foote,	Nephi,	— — —
Notary Public,	Samuel Pitchforth,	Nephi,	— — —
Supt. Schools,	Thomas Ord,	Nephi,	— — —
Selectman,	George Kendall,	Nephi,	— — —
Selectman,	Timothy S. Hoyt,	Nephi,	— — —
Selectman,	Jesse T. Jackson,	Nephi,	— — —

TOWNS.

NEPHI—COUNTY SEAT.—(Salt Creek, Post Office.)—Postmaster, Timothy B. Foote; 92 miles south of Great Salt Lake City. Population 700.

CITY OFFICERS.

*Mayor.*—J. G. Bigler.

*Marshal.*—Israel Hoyt.

*Recorder.*—Gustave Hemiod.

*Aldermen.*—C. H. Bryan, John A. Woolf, Albert G. Fellows, Edwin Hasley.

*Counsellors.*—Josiah Miller, Miles Miller, Timothy S. Hoyt, Jas. Rollins, Edward Oakey, Charles Foote, Charles Sperry, William Cazier, Cleon Elmer.

There is no city debt.

*Attorney.*—Timothy B. Foote.

*General Merchandise.*—John Hoyle.

## 9. MILLARD COUNTY.

Millard County lies immediately south of Juab, and embraces a large area, all but a small fraction of which consists of volcanic mountains and worthless deserts. Sevier River, a stream of considerable size, empties into Sevier Lake, a body of salt water, twenty-five miles long by ten wide. A bed of chalk exists on Nuquin, or Chalk Creek. Fillmore City was formerly the Capital of the Territory, and contains an unfinished State House, built of red sandstone.

## COUNTY OFFICERS.

<i>Office.</i>	<i>Name.</i>	<i>Residence.</i>	<i>Term expires.</i>
Probate Judge,	Thomas R. King,	Fillmore,	— — —
County Clerk,	John Kelly,	Fillmore,	— — —
Sheriff,	James C. Owens,	Fillmore,	— — —
Treasurer,	John W. Dutson,	Fillmore,	— — —
Assessor,	John Kelly,	Fillmore,	— — —
Surveyor,	Chandler Holbrook,	Fillmore,	— — —
Notary Public,	Joseph V. Robinson,	Fillmore,	— — —
Supt. Schools,	Andrew Henry,	Fillmore,	— — —
Selectman,	John W. Radford,	Deseret City,	— — —
Selectman,	William King,	Fillmore,	— — —
Selectman,	Alexander Melville,	Fillmore,	— — —

## TOWNS.

FILLMORE CITY—COUNTY SEAT.—Postmaster, Thomas R. King; 151 miles south of Great Salt Lake City. Population 500.

## CITY OFFICERS.

William Felshau,	Mayor.	Joseph Robinson,	Alderman.
Thomas R. King,	Alderman.	Daniel Thompson,	Alderman.
J. W. Radford,	Alderman.	John Kelly,	Recorder.

*General Merchandise.*—Thomas Callister, John Bushnell.

## 10. MORGAN COUNTY.

The narrow valleys lying along the course of the Weber River are embraced in Morgan County, which is situated in the Wasatch and Uinta Mountains, east of Great Salt Lake. These valleys, though elevated, furnish abundant grazing in summer, and the soil is fertile.

## COUNTY OFFICERS.

<i>Office.</i>	<i>Name.</i>	<i>Residence.</i>	<i>Term expires.</i>
County Judge,	Charles Peterson,	Weber City,	_____
County Clerk,	James Bond,	Weber City,	_____
Sheriff,	Thomas S. Johanson,	Weber City,	_____
Treasurer,	Isaac Bowman,	Mountain Green,	_____
Assessor,	John D. Parker,	Simon's Ranch,	_____
Surveyor,	Irvin Stoddard,	Simon's Ranch,	_____
Notary Public,	Isaac Bowman,	Mountain Green,	_____
Supt. Schools,	Philemon C. Merrill,	Simon's Ranch,	_____
Selectman,	Ira N. Spaulding,	Mountain Green,	_____
Selectman,	Philemon C. Merrill,	Simon's Ranch,	_____
Selectman,	Joseph Bradt,	Kanyon Creek,	_____

## TOWNS.

WEBER CITY—COUNTY SEAT.—Postmaster, \_\_\_\_\_; 28 miles northeast of Great Salt Lake City.

## 11. SAN PETE COUNTY.

The important valley of San Pete, forty miles long by ten broad, gives its name to this county, which lies east of Juab and Millard, and 100 miles south of Great Salt Lake. This valley lies at the western base of the southern extension of the Wasatch Mountains, and is well watered by the San Pete River and its several affluents, which, uniting, form the Sevier River. Saleratus is gathered in considerable quantities from natural beds. Thin veins of coal have been traced in the mountains. Pine timber, cedar for fuel, and rock for building purposes exist in abundance. None but the more hardy fruits and grains mature.

## COUNTY OFFICERS.

<i>Office.</i>	<i>Name.</i>	<i>Residence.</i>	<i>Term expires.</i>
County Judge,	R. Wilson Glenn,	Manti,	_____
County Clerk,	John Crawford,	Manti,	_____
Recorder,	John Eager,	Manti,	_____
Sheriff,	George P. Billings,	Manti,	_____
Deputy Sheriff,	Alexander Tuttle,	Manti,	_____
Treasurer,	Jens Hansen,	Manti,	_____
Assessor,	Edward W. Fox,	Manti,	_____
Surveyor,	Edward W. Fox,	Manti,	_____
Notary Public,	John Eager,	Manti,	_____
Coroner,	Solomon C. Case,	Manti,	_____
Supt. Schools,	William Morrison,	Manti,	_____
Selectman,	George W. Bradley,	Moroni,	_____
Selectman,	Joseph S. Black,	Springtown,	_____
Selectman,	William Anderson,	Manti,	_____

## TOWNS.

MANTI—COUNTY SEAT.—Postmaster, John Eager; 133 miles south of Great Salt Lake City. Population 1,100.

FORT EPHRAIM.—Postmaster, H. F. Peterson; 7 miles north of Manti. Population 800.

*Physician.*—Lyman Stevens.

MORONI.—Postmaster, George W. Bradley; 20 miles northwest of Manti.

FOUNTAIN GREEN.—Postmaster, Reese Luellin; 25 miles northwest of Manti.

## 12. SUMMIT COUNTY.

The head waters of Weber and Bear Rivers are included within the limits of this county, which, as its name indicates, is distinguished for its great altitude. The high plateau, called Kamas Prairie, affords abundant summer grazing. Coal veins have been worked near Chalk Creek. There is excellent pine timber in the mountains, and lumbering and grazing are the principal employment of the inhabitants.

Prob  
Coun  
Sher  
Trea  
Asse  
Notar  
Selec  
Selec  
Selec  
W  
City.

To  
southe  
tion o  
Nevad  
desert  
the ra  
parati

Offi  
Probate  
District  
County  
Recorder  
Sheriff,  
Treasur  
Assessor  
Notary  
Supt. Sc  
Selectm  
Selectm  
Selectm



## COUNTY OFFICERS.

<i>Office.</i>	<i>Name.</i>	<i>Residence.</i>	<i>Term expires.</i>
Probate Judge,	Thomas Rhoads,	Kamas Prairie,	—
County Clerk,	William Smith,	Coalville,	—
Sheriff,	Mahouri M. Cahoon,	Coalville,	—
Treasurer,	Henry Wilds,	Coalville,	—
Assessor,	Charles E. Griffin,	Coalville,	—
Notary Public,	Samuel P. Hoyt,	Coalville,	—
Selectman,	Henry Wilds,	Coalville,	—
Selectman,	William Hennifer,	Weber,	—
Selectman,	Andrew Williams,	Coalville,	—

WANSHP—COUNTY SEAT.—2 miles east of Great Salt Lake City.

## 13. TOOELE COUNTY.

Tooele Valley, watered by Tooele River, which empties into the southern extremity of Great Salt Lake, occupies the eastern portion of this county. Thence the county extends westward to the Nevada boundary, including a large area of barren mountain and desert. Tooele Valley is noted for its extensive sheep grazing, the range being excellent, even in winter, as the valley has a comparatively mild climate.

## COUNTY OFFICERS.

<i>Office.</i>	<i>Name.</i>	<i>Residence.</i>	<i>Term expires.</i>
Probate Judge,	Evan M. Greene,	Grantsville,	—
District Attorney,	Lysander Gee,	Tooele City,	—
County Clerk,	James H. Durney,	Grantsville,	—
Recorder,	Edward Rowberry,	Tooele City,	Aug., '63.
Sheriff,	Richard Warburton,	Tooele City,	—
Treasurer,	William C. Gallaher,	Tooele City,	—
Assessor,	Reddin N. Allred,	Bates Ranch.	—
Notary Public,	Lysander M. Gee,	Tooele City,	—
Supt. Schools,	Lysander M. Gee,	Tooele City,	Aug. '63.
Selectman,	William C. Gallaher,	Tooele City,	—
Selectman,	George W. Bryan,	Mill Precinct,	—
Selectman,	John A. Hunt,	Grantsville,	—

RICHVILLE—COUNTY SEAT.—No post office; 26 miles southwest of Great Salt Lake City.

#### 14. UTAH COUNTY.

Utah Lake, a fine body of fresh water, whose extreme length and breadth are 35 miles by 15, is situated near the centre of this county, and separates its two principal valleys, Utah and Cedar. The lake is connected with Great Salt Lake by the Jordan River, and is said to correspond to the Sea of Galilee, in Palestine, connected by the river Jordan with the Dead Sea. Utah Valley, east of the lake, is watered by several streams rising in the Wasatch Mountains, which in this county are remarkable for their rugged character. Cedar Valley, in the west part of the county, is of considerable altitude, and a good grazing district. Fort Crittenden is located in the northern part.

#### COUNTY OFFICERS.

<i>Office.</i>	<i>Name.</i>	<i>Residence.</i>	<i>Term expires.</i>
County Judge,	Aaron Johnson,	Springville,	_____
District Attorney,	Isaac Bullock,	Provo,	_____
County Clerk,	Howard Coray,	Provo,	Dec. 1862.
Recorder,	Howard Coray,	Provo,	Aug. 1864.
Sheriff,	William B. Pace,	Provo,	Aug. 1864.
Treasurer,	John Riggs,	Provo,	Aug. 1864.
Assessor,	John B. Milner,	Provo,	Dec. 1862.
Surveyor,	James C. Snow,	Provo,	Aug. 1864.
Notary Public,	Albert K. Thurber,	Spanish Fork,	_____
Supt. Schools,	Charles D. Evans,	Lehi,	Aug. 1868.
Selectman,	William Miller,	Provo,	_____
Selectman,	David Evans,	Lehi,	_____
Selectman,	Andrew H. Scott,	Provo,	_____

J  
Dav  
Wil  
Joh  
Hira  
Isaa  
Rob  
  
F  
last  
prop

PR  
miles

AL  
Clark

Co  
Willia  
Myron

Pro

FIN  
\$1,300

## MEMBERS OF LEGISLATIVE ASSEMBLY.

MEMBER OF COUNCIL.— ——— ———

REPRESENTATIVE.— ——— ———

## JUSTICES OF THE PEACE.

<i>Justices.</i>	<i>P. O. Address.</i>	<i>Justices.</i>	<i>P. O. Address.</i>
Davis McOlney,	Alpine.	Cyrus Sandford,	Springville.
William Snow,	Lehi.	Silas Hillman,	Spanish Fork.
John Hindley,	American Fork.	David S. Colvin,	Payson.
Hiram Winters,	Pleasant Grove.	Norman Taylor,	Santaquin.
Isaac Higbee,	Provo.	James B. Price,	Fort Cedar.
Robert T. Thomas,	Provo.		

FINANCES.—September, 1862: floating debt, \$1,000; receipts last fiscal year, \$3,000; expenditures same period, \$2,500; taxable property, \$766,224.

## TOWNS.

PROVO—COUNTY SEAT.—Postmaster, Henry L. Southworth; 48 miles south of Great Salt Lake City. Population 3,000.

## CITY OFFICERS.

*Mayor*, Andrew H. Scott.

*Aldermen*.—Robert T. Thomas, A. G. Cownover, Edwin W. Clark, George W. Bean.

*Councillors*.—Howard Coray, Benjamin M. Roberts, L. J. Nuttall, William B. Pace, Isaac Bullock, E. A. Newell, John W. Turner, Myron Tanner, William A. Follett.

Provo Seminary, *Principal*, Charles W. Wandell.

FINANCES.—February, 1862: city debt, \$700; yearly revenue, \$1,300; yearly expenditures, \$1,000; assessed property, \$250,000.

*Attorneys,*

George W. Bean.  
 Elijah Billingsley.  
 Isaac Bullock.  
 James W. Cummings.  
 Andrew Stewart.  
 Joseph A. Thompson.  
 William M. Wall.

*Physicians.*

John Riggs.  
 David W. Rogers.  
 George Steele.  
*Books and Drugs.*  
 H. L. Southworth.

*Dry Goods.*

Howard Coray.  
 Andrew J. Sewart.  
*General Merchandise.*  
 B. Bachman & Co.  
 Birch & Stubbs.  
*Hardware.*  
 Farmers' Exchange.

**ALPINE CITY.**—Postmaster, John W. Vance; 20 miles from Provo. Population 300.

## CITY OFFICERS.

*Mayor,* Thomas J. McCullough.

*Aldermen.*—Davis McOlney, John W. Vance, Richard Carlisle, Jr., Morris Phelps.

**AMERICAN FORK.**—Postmaster, Leonard E. Harrington; 13 miles north of Provo. Population 1,000.

## CITY OFFICERS.

*Mayor,* Leonard E. Harrington.

*Aldermen.*—John Browne, John Currie, James H. Glines, Stephen Chipman.

*Councillors.*—Washburn Chipman, Thomas Wrigley, John Robinson, Elbert Eastman, Thomas Shelby, John S. Elderedge, James Clarke, Notham Adams.

American Fork Seminary—*Principal,* Ottewall Wootton.

*Physician.*—John Currie.

*Dry Goods.*—Thomas McKenzie.

*General Merchandise.*—John Hindley, John Chadburn, Richard Steel.

**CEDAR VALLEY.**—Postmaster, James Rodeback.

**FORT CRITTENDEN.**—Postmaster, William Moore.

**LEHI CITY.**—Postmaster, David Evans; 18 miles from Provo. Population 600.

PAYSON.—Postmaster, John T. Hardy; 18 miles south of Provo. Population 1,000.

PLEASANT GROVE.—Postmaster, Wm. G. Sterritt; 10 miles from Provo. Population 500.

SANTAQUIN.—Postmaster, B. F. Johnson; 24 miles south of Provo. Population 200.

*Physician*.—George W. Johnson.

*Bishop*.—William McBride.

*General Merchandise*.—J. E. Johnson.

SPANISH FORK.—Postmaster, Charles A. Davis; 12 miles south of Provo. Population 1,000.

SPRINGVILLE.—Postmaster, Aaron Johnson; 6 miles south of Provo. Population 1,000.

15. WASATCH COUNTY.

The scenery of Wasatch County is not surpassed by that of any other portion of Utah Territory. It lies east of Great Salt Lake and Utah Counties, and is reached by means of a road costing \$30,000, built along the Provo River, which runs through a magnificent gorge, a distance of 15 miles. Cascade Creek, coming from the south, falls over a precipice, into the cañon, from a height of 1,000 feet. At its upper end the cañon widens into a fine mountain-locked valley, 30 miles long by 10 miles wide, watered with several beautiful creeks and many springs. At Hot Spring Town, several thermal springs have formed immense caldrons of limestone, some of them 40 or 50 feet deep, with hot water in the bottom, of various colors and temperatures.

COUNTY OFFICERS.

<i>Office.</i>	<i>Name.</i>	<i>Residence.</i>	<i>Term expires.</i>
Probate Judge,	John W. Witt,	Heber,	_____
District Attorney,	C. N. Carroll,	Heber,	_____
County Clerk,	Henry I. Young,	Heber,	_____
Sheriff,	John Hamilton,	Heber,	_____

<i>Office.</i>	<i>Name.</i>	<i>Residence.</i>	<i>Term expires.</i>
Treasurer,	John M. Murdoch,	Heber,	_____
Assessor,	John Harvey,	Centreville,	_____
Surveyor,	John Sessions,	Cold Springs,	_____
Notary Public,	James McNaughton,	Heber,	_____
Sup't Schools,	Thomas H. Giles,	Heber,	_____
Selectman,	John H. Van Wagoner,	Snake Creek,	_____
Selectman,	Thomas Todd,	Heber,	_____
Selectman,	James Duke,	Heber,	_____

## TOWNS.

HEBER CITY—COUNTY SEAT.—No post office; 45 miles southeast of Great Salt Lake City, summer route; 65 miles, winter route.

*Attorney.*—Charles N. Carroll.

*Physician.*—J. Gerber.

## 16. WASHINGTON COUNTY.

The high, mountainous ridge—apparently an extension of the Wasatch range—forming the south rim of the Great Basin, traverses this, the most southern county in the Territory, in an east and west direction. In the eastern part, the Colorado runs through an impassable mountain gorge. Several fine valleys, on the head waters of the Rio Virgin, at the southern base of the mountains, enjoy a semi-torrid temperature, in which the attempt to grow cotton has been made, with uncertain results.

## COUNTY OFFICERS.

<i>Office.</i>	<i>Name.</i>	<i>Residence.</i>	<i>Term expires.</i>
Probate Judge,	James D. McCullough,	Washington,	— 1868.
County Clerk,	Wm. H. Crawford,	Washington,	— 1868.
Recorder,	Harrison Pearce,	St. George,	— 1868.
Sheriff,	Andrew S. Gibbons,	St. George,	— 1864.
Treasurer,	Robert L. Doyd,	Washington,	— — —
Assessor,	Robert L. Doyd,	Washington,	— — —
Surveyor,	Israel Ivins,	St. George,	— — —
Notary Public,	James G. Bleak,	St. George,	— — —
Sup't Schools,	Orson Pratt, Jr.,	St. George,	— 1868.
Selectman,	Robert D. Covington,	Washington,	— — —
Selectman,	Joshua T. Willis,	Tocquerville,	— — —
Selectman,	Jacob Hamblin,	Santa Clara,	— — —

## JUSTICES OF THE PEACE.

<i>Justices.</i>	<i>P. O. Address.</i>	<i>Justices.</i>	<i>P. O. Address.</i>
W. D. Cooper,	Washington.	James Lewis,	Washington.
Wm. Faucett,	St. George.	John Steel,	Toquerville.
Zadoc Parker,	Santa Clara.	Sixtus E. Johnson,	Virgin City.
John Hawley,	Washington.	F. W. Young,	Virgin City.

## TOWNS.

WASHINGTON—COUNTY SEAT.—Postmaster, James D. McCullough; 340 miles south of Great Salt Lake City. Population 1,000.

*Attorneys.*—James D. McCullough, Joseph L. Heywood.

HARMONY.—Postmaster, Elisha H. Groves.

SANTA CLARA.—Postmaster, William Crosby; 12 miles from Washington. Population 300.

*Attorney.*—William Crosby.

ST. GEORGE.—Postmaster, Orson Pratt; 6 miles from Washington. Population 700.

TOQUERVILLE.—Postmaster, Joshua T. Willis; 18 miles north of Washington. Population 150.

*General Merchandise.*—John Nebiker.

VIRGIN CITY.—Postmaster, Sixtus E. Johnson; 26 miles northeast of Washington. Population 150.

## 17. WEBER COUNTY.

The two large streams, Ogden and Weber Rivers, flow through this county from the Wasatch Mountains to Great Salt Lake. Considerable tracts of valuable farming land, easily irrigated, render this an important agricultural county. Ogden Valley, high in the mountains, is about 20 by 10 miles, and affords an excellent summer range for stock.

## COUNTY OFFICERS.

<i>Office.</i>	<i>Name.</i>	<i>Residence.</i>	<i>Term expires.</i>
Probate Judge,	Francis A. Brown,	Ogden,	— —
County Clerk,	Walter Thompson,	Ogden,	— —
Sheriff,	Lewis A. West,	Ogden,	— —
Treasurer,	David Nelson,	Ogden,	— —
Assessor,	Sanford Bingham,	Ogden,	— —
Surveyor,	David Jenkins,	Ogden,	— —
Notary Public,	William Critchlow,	Ogden,	— —
Sup't Schools,	Francis A. Brown,	Ogden,	— —
Selectman,	Levi Wheeler,	Ogden,	— —
Selectman,	Abraham Palmer,	Ogden,	— —
Selectman,	James McGaw,	Ogden,	— —

## TOWNS.

OGDEN CITY—COUNTY SEAT.—Postmaster, Chauncey W. West ;  
40 miles north of Great Salt Lake City. Population 3,000.

*Attorneys.*—Aaron F. Farr, Lorin Farr, Ebenezer Richardson.

NORTH OGDEN.—Postmaster, Thomas Dunn ; 5 miles north of  
Ogden City. Population 500.

## BRITISH COLONIES

## OF BRITISH COLUMBIA AND VANCOUVER ISLAND.

These Colonies comprise the British Possessions west of the  
Rocky Mountains.

## I. BRITISH COLUMBIA.

British Columbia lies north of the 49th parallel and west of the  
Rocky Mountains. It is about 300 miles wide, from east to west,  
and is traversed from north to south by broken chains of high and  
rugged mountains. Between the ranges lie broad expanses of  
table lands, diversified with lakes, prairies, and timber belts. The



streams are rapid and generally gold-bearing. The principal ones are the Frazer, flowing southward into the Gulf of Georgia, the Stikeen, flowing westward into the Pacific, and Peace River, flowing northeastward into Great Slave Lake.

Cariboo, the famous mining district, is about 50 miles long, from east to west, by 20 broad, and includes the placers on many of the streams which flow into Frazer River, between its source in the Rocky Mountains and the point where it bends southward. The district is about 500 miles from the mouth of the Frazer, by the travelled route. Valuable auriferous deposits are also found in the head waters and principal affluents of each of the other streams above mentioned.

## PUBLIC DEPARTMENTS.

### GOVERNOR.

James Douglas, C. B., Governor and Commander-in-Chief and Vice-Admiral; residence, Victoria, Vancouver Island.

### ECCLESIASTICAL.

Right Reverend George Hills, D. D., Lord Bishop of British Columbia and Vancouver Island; residence, New Westminster.

*Incumbents.*—Rev. J. Pringle, Hope; Rev. G. Crickmer, Langley; Rev. R. Sheepshanks, New Westminster.

### JUDICIAL.

His Honor Mathew Bailey Begbie, Judge of the Supreme Court of Civil Justice; residence, Victoria.

*Attorney General.*—H. P. P. Crease.

*Justices of the Peace.*—J. Boles Gaggin, Douglas; Peter O'Reilly, Hope; E. H. Sanders, Yale; William Cox, Rock Creek; A. C. Elliott, Lilloett; Henry M. Ball, Lytton; P. H. Nind and Thomas Elwyn, Cariboo.

*High Sheriff.*—Peter O'Reilly.

*Registrar of the Supreme Court.*—Greville C. Mathew.

#### MILITARY.

Brevet Colonel R. E. Moody, Lieutenant Colonel Royal Engineers, commanding.

*Captains, R. E.*—John Grant, R. Parsons, J. Juard, A. Lempriere; *Lieutenant, R. E.*, R. Palmer; *Surgeon*, — Siddell, M. D. All reside at New Westminster.

#### SECRETARY'S OFFICE.

W. A. G. Young, R. N., Colonial Secretary; residence, Victoria.

*Chief Clerk.*—Charles Good.

#### TREASURY.

Capt. W. D. Gossett, R. E., F. R. S. E., Treasurer.

*Chief Clerk Treasury.*—John Cooper.

W. A. G. Young, R. N., Acting Auditor General, Victoria.

*Chief Clerk Audit Office.*—Robert Ker.

#### MINT.

*Chief Assayist.*—C. F. Claudet.

*Chief Melter.*—C. A. Bacon.

#### LANDS AND WORKS.

Col. R. C. Moody, R. E., Chief Commissioner of Lands and Works, New Westminster.

*Assistant Officers.*—See *Captains, R. E.*

#### CUSTOMS.

Wymond Hamley, Collector of Customs, New Westminster.

*Chief Clerk Custom House.*—William Hutton McCrea.

## POLICE.

Chartres Brew, Chief Inspector of Police.

## POST OFFICE.

Warner R. Spalding, Postmaster, New Westminster.

*Registrar General of Deeds.*—A. T. Bushby.

*Harbor Master.*—James Cooper.

*Gold Commissioners.*—See *Justices of the Peace.*

## TOWNS.

NEW WESTMINSTER—CAPITAL.—Postmaster, Warner Reeve Spalding; *distance* from San Francisco 823 nautical miles. Population 800.

*General Merchandise.*

James S. Harrison.

Moody & Co.

J. A. Webster.

M. J. Blackman.

Cunningham & Ashwell.

Henry Nathan, Philip Hick.

*Bookseller.*

S. T. Tilley.

DOUGLAS.—Postmaster, Richard White; 95 miles northeast of New Westminster. Population 150.

*Clergyman.*—Rev. James Gammage.

*General Merchandise.*—P. Smith & Co., G. B. Wright & Co., E. T. Dodge, B. F. Wilson, U. Nelson.

HOPE.—Postmaster, Anderson Craigie.

LYTTON.—President Magistrate, Henry M. Ball; 160 miles northeast of New Westminster. Population 500.

*General Merchandise.*—Oppenheimer & Bros., Cook & Kimball, Lurkry & Edwards, Harris Bros.

LILLOETT.—Magistrate, A. C. Elliott; 220 miles north of New Westminster. Population 1,000.

YALE.—Postmaster, H. T. Commeline; 90 miles east of New Westminster. Population 700, inclusive of Chinamen.

*Magistrate.*—E. Howard Sanders, Esq.

*Physicians.*

Dr. De Cagis.

Dr. Edwards.

Dr. McTunas.

*Booksellers.*

William Humphrey.

Edwards & Co.

*General Merchandise.*

Harris & Bro.

Oppenheimer & Bro.

Sampson & Son.

Kimball & Gladwin.

Beaverman & Co.

Davis & Co.

## 2. VANCOUVER ISLAND.

Vancouver Island is divided from Washington Territory by the Strait of San Juan de Fuca, and from British Columbia by the Gulf of Georgia. "Of an elongated form, it is essentially a mountain ridge, attaining at Mount Arrowsmith, an elevation of 5,900 feet. Cut up by numerous inlets of the sea, in no case does the water-shed suffice to give a navigable stream, though numerous fresh water lakes are found, imbosomed amongst the spurs of the mountain ranges. In length three hundred miles, with an average breadth of thirty to fifty, its outline is boldly picturesque; its shores are characterized by abrupt cliffs, rocky promontories, magnificent harbors, sheltered coves, and pebbly beaches. \* \* The climate approximates closely to that of Great Britain, modified by special circumstances connected with its physical geography."—*Prize Essay by Charles Forbes, Esq.*

The principal resources are coal, timber, and fisheries. The product of the coal mines of Narraimo in 1861, was about 15,000 tons.

The free port of Victoria, situated on a commodious harbor, at the southeastern extremity of the Island, is the capital of the colony, and the principal commercial town in the British Possessions on the North Pacific coast.

## PUBLIC DEPARTMENTS.

## GOVERNOR.

James Douglas, C. B., Governor and Commander-in-Chief, and Vice-Admiral.

## LEGISLATIVE COUNCIL.

Hons. Roderick Finlayson, Donald Fraser, David Cameron, A. J. Langley, G. G. Alston.

## HOUSE OF ASSEMBLY.

The House of Assembly consists of thirteen members, elected triennially by registered voters. The number of voters in the colony is 701.

## ECCLESIASTICAL.

Right Reverend George Hills, D. D., Lord Bishop of British Columbia and Vancouver Island.

*Incumbents.*—Reverend E. Cridge, Victoria; Reverend R. Dundas, M. A., Esquimalt; Reverend R. Dawson, Craig Flower.

## JUDICIAL.

His Honor David Cameron, Judge of the Supreme Court.

*Attorney General.*—G. H. Carey, M. L. A.

*Justices of the Peace.*—A. Pemberton, E. Stamp, W. H. Franklyn.

*Sheriff.*—Wm. Brooke Naylor.

*Registrar of Supreme Court.*—T. G. Williams.

## MILITARY.

Captain Bazalgette, R. M. L. I., commanding troops in Vancouver Island.

## COLONIAL SECRETARY.

W. A. G. Young, R. N., Colonial Secretary (acting).

*Chief Clerk.*—Joseph Porter.

## TREASURY.

Alexander Watson, Treasurer.

## LANDS AND WORKS.

J. D. Pemberton, Surveyor General.

*Assistant Surveyor.*—B. Pearse.

## POLICE.

A. Pemberton, Commissioner of Police.

*Harbor Master and Postmaster.*—Henry Wootton.

*Registrar General of Deeds.*—E. G. Alston.

*Notaries Public.*—M. W. I. Drake, & George Pearkes.

PROVINCIAL LIBRARY  
VICTORIA, B. C.

## TOWNS.

VICTORIA—COLONIAL CAPITAL.—Postmaster, Henry Wootton; agent Wells, Fargo & Co., C. C. Pendergast; *distance* from San Francisco, 753 nautical miles. Population 4,000.

## SCHOOLS.

Collegiate School for Boys; Ladies College; Sisters of Charity; and Central School.

<i>Physicians.</i>	<i>Booksellers.</i>	<i>General Merchandise.</i>
J. Flattery.	Hibben & Carswell.	James S. Harrison.
J. W. Powell.	<i>Dry Goods.</i>	Henderson & Burnaby.
<i>Bankers.</i>	N. Pointz.	Webster & Co.
Schloss & Livingston.	<i>Drugs.</i>	Dickson, Campbell & Co.
Macdonald & Co.	Langley Bros.	<i>Hardware.</i>
<i>Assayers.</i>	W. M. Searby.	Edgar Marvin.
S. Mollitor & Co.		

## CITY OFFICERS.

*Mayor.*—T. Harris.

| Six Councilmen.

W  
Au  
Au  
Au  
Co  
Co  
Do  
Du  
Eu  
Fo  
Fo  
Gra  
Hea  
Hor  
Jack  
Kni  
La  
Los  
Mar  
Mar  
Mok  
Nap  
Nap  
Nev  
Nev  
Nev  
Nort  
Orov  
Orov  
Pach  
Paja  
Peta  
Peta  
Place  
Place  
Quin  
Quin  
Red  
Red  
Red  
Sacr  
Sacr  
Sacr  
San F

## NEWSPAPERS AND PERIODICALS

PUBLISHED IN THE PACIFIC STATES.

## CALIFORNIA.

<i>Where published.</i>	<i>Name.</i>	<i>Issue.</i>	<i>Publishers.</i>
Auburn	Placer Herald	Weekly	T. & C. H. Mitchell.
Auburn	Union Advocate	Weekly	James Bull.
Aurora	Esmeralda Star	Weekly	E. A. Sherman & Co.
Columbia	Tuolumne Courier	Weekly	J. C. Duchow.
Colusa	Colusa Sun	Weekly	Charles R. Street.
Downville	Sierra Democrat	Weekly	Platt & Forbes.
Dutch Flat	Dutch Flat Inquirer	Weekly	E. B. Boust.
Eureka	Humboldt Times	Weekly	Wiley & Bohall.
Folsom	Telegraph	Semi-W	O. D. Avaline.
Forest Hill	Placer Courier	Weekly	Lynch & Mundall.
Grass Valley	Grass Valley National	Tri-W	Byrne & Co.
Healdsburg	Healdsburg Review	Weekly	A. J. Cox.
Horsetown	Northern Argus	Weekly	James L. Hart.
Jackson	Amador Dispatch	Weekly	Payne & Penry.
Jackson	Amador Ledger	Weekly	T. A. Springer.
Knight's Landing	Knight's Land'g News	Weekly	S. W. Raveley.
La Porte	Mountain Messenger	Weekly	A. T. Dewey.
Los Angeles	Southern News	Semi-W	Conway & Waite.
Mariposa	Mariposa Gazette	Weekly	— — —
Marysville	California Express	Daily & W.	Express Printing Co.
Marysville	Marysville Appeal	Daily & W.	Appeal Association.
Mokelumne Hill	Calaveras Chronicle	Weekly	N. G. Sawyer & Co.
Napa City	Napa Co. Reporter	Weekly	Montgomery & Co.
Napa City	Pacific Echo	Weekly	Alex. Montgomery.
Nevada	Morning Transcript	Daily	N. P. Brown.
Nevada	Nevada Democrat	Tri-W	I. J. Rolfe & Co.
Nevada	Nevada Journal	Tri-W	Benj. Brierly & Co.
North San Juan	San Juan Press	Weekly	W. Bansman.
Oroville	Butte Record	Weekly	George H. Crosette.
Oroville	Oroville Union	Weekly	D. Downer.
Pacheco	Contra Costa Gazette	Weekly	Bunker & Theobalds.
Pajaro	Monterey Union	Weekly	Joseph K. Acklin.
Petaluma	Petaluma Argus	Weekly	McNabb & Cassiday.
Petaluma	Sonoma Co. Journal	Weekly	Henry L. Weston.
Placerville	El Dorado Times	Weekly	George O. Kies & Co.
Placerville	Mountain Democrat	Weekly	Gelwicks & January.
Placerville	Placerville News	Daily	George Yarnell & Co.
Quincy	Quincy Union	Weekly	John R. Buckbee
Quincy	Plumas Standard	Weekly	Mat Lynch.
Red Bluff	Independent	Semi-W	Chalmers & Bishop.
Red Bluff	Red Bluff Beacon	Weekly	Charles E. Fisher.
Redwood City	San Mateo Co. Gazette	Weekly	David Downer & Co.
Sacramento	Bee	Daily	W. H. Tobey & Co.
Sacramento	Sacramento News	Daily	Robert M. Folger.
Sacramento	Sacramento Union	Daily & W.	Jas. Anthony & Co.
Sacramento	Sunday Dispatch	Weekly	Robert M. Folger.
San Francisco	Alta California	Daily & W.	F. McCrellish & Co.

<i>Where published.</i>	<i>Name.</i>	<i>Issue.</i>	<i>Publishers.</i>
San Francisco	California Chronik	Weekly	Braner & Co.
San Francisco	California Democrat	Daily	F. Hess & Co.
San Francisco	California Farmer	Weekly	Colonel Warren.
San Francisco	Christian Advocate	Weekly	Rev. E. Thomas, Ed.
San Francisco	Cronica Italiana	Tri-W	A. Neuval.
San Francisco	El Eco Del Pacifico	Daily	E. Derbee.
San Francisco	Evangel	Semi-M.	Rev. D. B. Cheney, Ed.
San Francisco	Evening Bulletin	Daily & W.	S. F. Bulletin Co.
San Francisco	Evening Journal	Daily	A. C. Benham & Co.
San Francisco	Evening Post	Daily	La Fontaine & Co.
San Francisco	Family Guide	Weekly	Magco Brothers & Co.
San Francisco	Gleaner	Weekly	Julius Eckman.
San Francisco	Golden Era	Weekly	Brooks & Lawrence.
San Francisco	Hand-Book Almanac	Annually	H. H. Bancroft & Co.
San Francisco	Herald & Mirror	Daily & W.	G. W. Guthrie.
San Francisco	Hesperian	Monthly	Mrs. C. Schenck.
San Francisco	La Ruche Litteraire	Weekly	L. Albin.
San Francisco	La Voz De Mejico	Tri-W	H. Payot.
San Francisco	L'Echo Du Pacifique	Daily	E. Durbee.
San Francisco	Le Cour. Des Amerl.	Daily	Eng. Chamon Son.
San Francisco	Le Phare	Daily	Thiele & Neuval.
San Francisco	L'Union Franco Amer.	Weekly	Leon Chomin.
San Francisco	Medical Press	Monthly	—
San Francisco	Med. & Surg. Journal	Monthly	V. J. Fourgeaud, M.D.
San Francisco	Mercantile Gazette	Weekly	E. D. Waters.
San Francisco	Mining Journal	Weekly	J. Silversmith.
San Francisco	Monitor	Weekly	T. A. Brady.
San Francisco	Mooney's Express	Weekly	Thomas Mooney.
San Francisco	Morning Call	Daily	Jas. J. Ayres & Co.
San Francisco	Nautical Magazine	Monthly	John H. Bell.
San Francisco	Newsletter	Weekly	F. Marriott.
San Francisco	North Pacific Review	Monthly	Greeley, Dalgleish & Co.
San Francisco	Pacific	Weekly	—
San Francisco	Pacific Appeal	Weekly	Peter Anderson.
San Francisco	Police Gazette	Weekly	F. S. Harlow & Bro.
San Francisco	San Fran. Directory	Annually	Henry G. Langley.
San Francisco	Spirit of the Times	Weekly	Chase & Boruck.
San Francisco	Sunday Mercury	Weekly	J. M. Foad & Co.
San Francisco	Union Temp. Journal	Weekly	T. W. Lockwood & Co.
San Francisco	Western Evangelist	Monthly	W. W. Stevenson.
San Francisco	World's Crisis	Monthly	J. L. Hopkins.
San José	San José Mercury	Weekly	Owen & Cottle.
San José	San José Tribunc.	Weekly	Baccus & Beggs.
San Leandro	Alameda Co. Gazette.	Weekly	Jas. F. Kapp & Co.
San Rafael	Marin Co. Journal	Weekly	Jerome A. Barney.
Santa Cruz	Pacific Sentinel	Weekly	J. McElroy & Co.
Santa Rosa	Sonoma Co. Democrat	Weekly	Thompson & Bro.
Shasta	Shasta Courier	Weekly	John J. Conmy.
Snelling	Merced Banner	Weekly	Robert J. Steele.
Sonora	American Flag	Weekly	D. O. McCarthy.
Sonora	Union Democrat	Weekly	A. N. Francis.
Stockton	Cal. Agriculturist	Weekly	Wm. Thompson.
Stockton	San Joaquin Repub.	Daily	Conley & Patrick.
Stockton	Stockton Independent	Daily & W.	Armor & Clayer.
Stockton	Stockton News	Daily & W.	Beham & Shane.



<i>Where published.</i>	<i>Name.</i>	<i>Issue.]</i>	<i>Publishers.</i>
Suisun.....	Solano Co. Herald.....	Weekly.....	O. B. Powers & Co.
Suisun.....	Solano Press.....	Weekly.....	H. Hubbard & Co.
Ukiah.....	Mendocino Herald.....	Weekly.....	Carpenter & Budd.
Visalia.....	Visalia Delta.....	Weekly.....	L. A. Holmes & Co.
Visalia.....	Equal Rights Expositor.....	Weekly.....	Hall & Garrison.
Weaverville.....	Trinity Journal.....	Weekly.....	David E. Gordon.
Yreka.....	Yreka Journal.....	Semi-W.....	Robert Nixon, Jr.
Yreka.....	Yreka Union.....	Semi-W.....	H. K. White.

OREGON.

Albany.....	Albany Inquirer.....	Weekly.....	Haley & Stinson.
Corvallis.....	Oregon Union.....	Weekly.....	J. D. Page.
Dalles.....	Mountaineer.....	Weekly.....	Win. H. Newell.
Eugene City.....	State Republican.....	Weekly.....	J. Newton Gale.
Jacksonville.....	Oregon Sentinel.....	Semi-W.....	Henry Denlinger.
Oregon City.....	Oregon Argus.....	Weekly.....	D. W. Craig.
Portland.....	Oregon Farmer.....	Semi-M.....	Albert G. Walling.
Portland.....	Oregonian.....	Daily & W.....	Henry L. Pittock.
Portland.....	Pac. Christ. Advocate.....	Weekly.....	Rev. T. H. Pearne, Ed.
Portland.....	Portland Times.....	Daily & W.....	R. D. Austin & Co.
Salem.....	Oregon Statesman.....	Weekly.....	Asahel Bush.

WASHINGTON.

Lewiston.....	Golden Age.....	Weekly.....	Kenyon & Co.
Olympia.....	Overland Press.....	Weekly.....	A. M. Poe.
Olympia.....	Washington Standard.....	Weekly.....	John M. Murphy.
Port Townsend.....	North-West.....	Weekly.....	John F. Damon.
Stellacoom.....	Puget Sound Herald.....	Weekly.....	Charles Prosch.
Walla Walla.....	Washington Statesman.....	Weekly.....	Northrop & Rees.

NEVADA.

Virginia City.....	Territorial Enterprise.....	Daily.....	Goodman & McCarthy
Virginia City.....	Virginia City Union.....	Daily.....	John Church & Co.
Washoe City.....	Washoe Times.....	Weekly.....	G. W. Derickson.

UTAH.

Salt Lake City.....	Deseret News.....	Weekly.....	Ellas Smith.
---------------------	-------------------	-------------	--------------

BRITISH COLUMBIA.

New Westminster.....	British Columbia.....	Semi-W.....	John Robson.
----------------------	-----------------------	-------------	--------------

VANCOUVER ISLAND.

Victoria.....	British Colonist.....	Daily & W.....	Amor De Cosmos.
Victoria.....	Evening Press.....	Daily & W.....	Leonard McClure.

HAWAIIAN ISLANDS.

Honolulu.....	Friend.....	Monthly.....	Sam. C. Damon.
Honolulu.....	Pac. Com'l Advertiser.....	Weekly.....	H. M. Whitney.
Honolulu.....	Polynesian.....	Weekly.....	Abraham Fornander.

## REIGNING SOVEREIGNS.

Country.	Sovereign.	Age.	Accession.	Populat'n.
<i>Austria</i> .....	Francis Joseph.....	<i>E.</i> 32	Dec. 2.....1848	37,000,000
Baden.....	Frederick.....	<i>G. D.</i> 36	Sept. 5.....1856	1,856,948
Bavaria.....	Maximilian II.....	<i>K.</i> 51	Mar. 21.....1848	4,541,556
Belgium.....	Leopold I.....	<i>K.</i> 72	July 21.....1831	5,294,461
Brazil.....	Pedro II.....	<i>E.</i> 36	April 7.....1881	7,677,800
China.....	Hien-Fung.....	<i>E.</i> 30	Feb.....1850	400,000,000
Denmark.....	Frederick VII.....	<i>K.</i> 54	Jan. 20.....1848	2,468,713
Egypt.....	Said Pasha.....	<i>P'sha.</i>	July.....1854	3,850,000
<i>France</i> .....	Napoleon III.....	<i>E.</i> 54	Dec. 2.....1852	37,000,000
<i>German States</i> .....				43,000,000
Brunswick.....	William.....	<i>Duke.</i> 56	April 25.....1831	271,943
Hesse Cassel.....	Fred'k Wm.....	<i>Elec.</i> 60	Nov. 20.....1847	736,892
Hesse Darmstadt.....	Louis III.....	<i>G. D.</i> 56	June 16.....1848	854,314
Hanover.....	George V.....	<i>K.</i> 48	Nov. 18.....1851	1,819,778
Homburg.....	Frederick.....	<i>Prince.</i> 79	Sept.....1848	24,987
Mecklen. Sch.....	F'k Francis.....	<i>G. D.</i> 39	Mar. 7.....1842	541,091
Mecklen. Str.....	Fred'k Wm.....	<i>G. D.</i> 43	Sept. 7.....1860	99,628
Nassau.....	Adolphus.....	<i>Duke.</i> 45	Aug. 20.....1838	431,549
Saxe Coburg.....	Ernest II.....	<i>Duke.</i> 44	Jan. 20.....1844	150,878
Saxe Meiningen.....	Bernard.....	<i>Duke.</i> 62	Dec. 21.....1803	165,530
Saxe Weimar.....	Chas. Alexr.....	<i>G. D.</i> 44	July 8.....1853	268,755
Wurtemberg.....		50		
Reuss-Greiz.....		15		
Great Britain.....	Victoria.....	<i>Queen.</i> 48	June 20.....1837	27,674,352
Greece.....	Otho I.....	<i>K.</i> 47	Jan. 25.....1833	1,043,153
<i>Kingd. of Italy</i> .....				
Two Sicilies.....				9,117,050
Modena.....				4,512,600
Parma.....				499,835
Sardinia.....				
Tuscany and Lucca.....	Vic. Eman'l II.....	<i>K.</i> 42	Mar. 23.....1840	5,167,542
Romagna and the Marches.....				1,796,073
Morocco.....	Sidi Moham'd.....	<i>E.</i>	Sept.....1859	2,000,000
Netherlands.....	William III.....	<i>K.</i> 45	Mar. 17.....1849	3,400,000
Portugal.....	Louis Phillip.....	<i>K.</i> 24	Nov. 12.....1831	3,238,753
<i>Prussia</i> .....	William III.....	<i>K.</i> 65	Sept.....1855	3,499,121
Rome.....	Pius IX.....	<i>Pope.</i> 70	June 16.....1846	17,202,531
<i>Russia</i> .....	Alexander II.....	<i>E.</i> 43	Mar. 2.....1855	1,000,000
Saxony.....	John I.....	<i>K.</i> 61	Aug. 9.....1854	68,931,728
Spain.....	Isabella II.....	<i>Q.</i> 32	Sept. 29.....1833	2,039,075
Sweden and Nor- way.....	Charles XV.....	<i>K.</i> 36	July.....1859	15,807,353
Switzerland.....	Paul Migy.....	<i>Pres.</i>	.....1857	5,131,647
Turkey.....	Abdul Aziz.....	<i>Sul.</i>	June 24.....1861	2,392,740
UNITED STATES.....	Abraham Lincoln.....	<i>Pres.</i> 54	Mar. 4.....1861	85,350,000
				31,445,080

The oldest Sovereign in Europe is still the King of Wurtemberg, eighty years of age, and the youngest, the Prince of Reuss-Greiz, who is fifteen and a half years old. The Sovereign who has reigned the longest is the Duke of Saxe-Meiningen, who came to the throne fifty-nine years ago; while the most recent is the Sultan.

Alar  
Am  
But  
Cala  
Colu  
Com  
Del  
El D  
Frez  
Hun  
Klar  
Lake  
Los J  
Mari  
Mend  
Merc  
Mond  
Mont  
Napa  
Neva  
Place  
Plun  
Sacr  
San F  
San D  
San F  
San J  
San L  
San M  
Santa  
Santa  
Stanis  
Shasta  
Sierra  
Sisky  
Solano  
Sonom  
Sutter  
Tuolum  
Teham  
Trinity  
Tulare  
Yolo  
Yuba..

Lincoln  
Douglas  
Tot

# CALIFORNIA ELECTIONS.

VOTE FOR  
PRESIDENT.—1860.

VOTE FOR  
GOVERNOR.—1861.

COUNTIES.	VOTE FOR PRESIDENT.—1860.				VOTE FOR GOVERNOR.—1861.		STANFORD, Rep.
	LINCOLN.	DOUGLAS.	BRECKINRIDGE.	BELL.	CONNELL.	MCCONNELL.	
Alameda.....	1083	514	482	62	511	356	1,082
Amador.....	995	1,865	946	178	1,258	827	1,299
Butte.....	1,486	1,502	1,171	827	1,284	1,106	1,782
Calaveras.....	980	1,876	1,718	240	1,606	1,572	1,980
Colusa.....	258	225	886	78	198	581	348
Contra Costa.....	610	415	390	184	.....	.....	.....
Del Norte.....	174	88	217	89	64	218	172
El Dorado.....	2,119	2,694	1,897	384	2,202	1,870	2,775
Fresno.....	58	22	272	128	78	816	54
Humboldt.....	384	445	232	20	860	205	402
Klamath.....	92	377	168	86	235	801	198
Lake.....	.....	.....	.....	.....	64	167	92
Los Angeles.....	356	494	708	201	195	1,195	455
Marin.....	408	282	286	88	205	809	591
Mariposa.....	261	489	815	319	587	710	566
Mendocino.....	198	235	498	116	273	559	498
Merced.....	42	52	238	64	87	809	59
Mono.....	.....	.....	.....	.....	518	528	350
Monterey.....	307	234	242	5	305	235	499
Napa.....	440	518	674	141	277	558	767
Nevada.....	2,536	2,266	1,652	408	1,521	1,779	3,250
Placer.....	1,741	1,857	1,447	776	1,468	898	2,222
Plumas.....	458	508	453	211	602	517	659
Sacramento.....	2,670	2,833	1,686	352	2,836	1,127	3,264
San Bernardino.....	307	224	191	98	261	401	297
San Diego.....	51	29	148	8	52	90	122
San Francisco.....	6,819	4,080	2,562	944	3,178	1,248	10,728
San Joaquin.....	1,181	733	1,372	199	414	1,588	1,887
San Luis Obispo.....	148	120	154	..	102	200	176
San Mateo.....	389	542	180	41	388	100	702
Santa Barbara.....	46	305	128	..	436	24	181
Santa Clara.....	1,465	880	722	109	871	1,081	1,995
Santa Cruz.....	672	286	318	125	188	867	916
Stanislaus.....	167	232	488	67	231	415	247
Shasta.....	404	1,094	583	252	1,076	628	626
Sierra.....	1,467	1,541	1,349	389	1,200	1,423	2,147
Siskiyou.....	954	1,501	757	517	1,280	717	1,168
Solano.....	681	602	747	292	456	689	1,449
Sonoma.....	1,286	612	1,466	450	379	1,616	1,608
Sutter.....	404	440	489	41	290	570	558
Tuolumne.....	1,688	1,501	2,086	371	976	1,686	2,025
Tehama.....	244	495	806	219	368	507	405
Trinity.....	598	885	516	158	777	608	888
Tulare and Buena Vista.....	181	211	578	409	336	670	158
Yolo.....	585	482	606	73	367	694	726
Yuba.....	1,665	1,858	1,875	158	850	1,425	2,014
<b>Total</b>	<b>88,788</b>	<b>87,999</b>	<b>83,969</b>	<b>9,111</b>	<b>80,944</b>	<b>82,751</b>	<b>56,086</b>

Lincoln over Douglas..... 788 | Stanford over Conness..... 25,092  
 Douglas over Breckinridge..... 4,080 | Stanford over McConnell..... 23,285  
 Total vote..... 119,812

CALIFORNIA STATE ELECTION, 1862.

THE VOTE FOR SUPERINTENDENT OF PUBLIC INSTRUCTION AND CONSTITUTIONAL AMENDMENTS.

COUNTIES.	SUPERINTENDENT OF PUBLIC INSTRUCTION		PROPOSED AMENDMENTS TO THE CONSTITUTION.								
	John Swett.	Jonathan D. Stevenson	O. P. Fitzgerald.	Article Four—Yes.	Article Four—No.	Article Five—Yes.	Article Five—No.	Article Six—Yes.	Article Six—No.	Article Nine—Yes.	Article Nine—No.
Alameda.....	974	512	163	1,308	40	1,285	41	1,305	36	1,306	34
Amador.....	1,492	1,327	891	1,477	1,605	1,425	1,645	1,437	1,628	1,441	1,629
Butte.....	1,745	801	487	2,796	1,688	2,762	1,999	2,751	1,999	2,759	192
Calaveras.....	1,929	1,751	164	1,296	544	1,116	689	1,201	699	1,076	358
Colusa.....	376	15	451	445	206	427	220	404	289	432	228
Contra Costa.....	797	330	167	998	168	959	86	960	176	955	185
Del Norte.....	116	42	15	147	9	145	10	147	9	147	9
El Dorado.....	8,088	1,605	486	4,317	494	4,225	601	4,189	579	4,301	551
Fresno.....	12	7	181	86	56	85	56	85	56	85	56
Humboldt.....	494	306	2	654	13	651	14	646	20	642	24
Klamath.....	164	107	124	56	8	49	10	57	8	55	4
Lake.....	156	10	146	299	4	263	26	184	95	269	21
Los Angeles.....	386	98	721	849	2	850	1	850	1	850	2
Marin.....	545	408	10	883	21	881	21	890	25	815	31
Mariposa.....	801	414	270	1,298	59	1,290	59	1,247	100	1,260	101

Mendocino..... 620 | 89 | 369 | 562 | 141 | 548 | 56 | 553 | 141 | 557 | 181  
 Merced..... 100 | 7 | 248 | 156 | 48 | 159 | 49 | 49 | 49 | 49 | 49  
 Mono.....

CALIFORNIA STATE ELECTION.

Marin ..... 545 408 851  
 Mariposa ..... 851 414 270 1,298 89 1,260 21 888 100 1,247 100 1,260 21 861 89 1,260 101

Mendocino	620	88	369	562	141	548	56	555	141	557	181
Merced	100	7	248	156	68	153	43	145	67	135	67
Mono	462	120	139	570	21	594	26	562	35	550	33
Monterey	314	129	181	554	39	539	44	589	44	587	44
Napa	868	47	381	1,220	4	1,182	4	1,182	4	1,182	5
Nevada	2,985	1,220	717	2,389	584	2,476	681	2,520	564	2,526	538
Placer	2,001	1,829	695	1,021	1,431	856	1,543	1,283	1,433	869	1,491
Plumas	1,024	55	184	752	50	719	80	723	723	50	50
Sacramento	3,886	1,312	278	2,002	1,038	1,939	1,096	4,046	320	4,056	289
San Bernardino	257	107	252	187	.....	187	.....	187	.....	187	.....
San Diego	287	103	39	45	.....	45	.....	45	.....	45	.....
San Francisco	6,682	1,912	249	8,701	79	8,687	89	8,717	74	8,695	79
San Joaquin	1,796	1,100	105	2,582	159	2,492	237	2,509	219	2,486	230
San Luis Obispo	12	45	51	38	43	33	43	33	43	32	43
San Mateo	287	485	10	650	62	650	62	279	44	651	63
Santa Barbara	235	135	.....	353	.....	353	.....	353	.....	353	.....
Santa Clara	1,762	419	1,036	3,063	23	3,062	25	3,059	25	3,061	25
Santa Cruz	647	117	91	629	130	673	144	635	132	686	128
Shasta	975	198	244	585	354	557	360	573	340	558	357
Sierra	2,202	651	1,039	3,009	287	2,911	332	2,748	314	2,923	307
Siskiyou	865	815	184	1,511	208	1,458	232	1,504	213	1,489	227
Solano	1,154	418	462	1,208	162	1,118	176	1,197	166	1,207	153
Sonoma	1,650	125	1,328	2,492	57	2,498	82	2,345	127	2,290	98
Stanislaus	419	121	268	740	46	733	47	733	47	734	46
Sutter	683	6	508	1,041	48	1,041	45	1,009	72	1,028	59
Tehama	421	108	74	542	46	533	47	542	47	528	43
Trinity	797	619	165	538	359	501	391	361	361	509	379
Tulare	412	11	448	750	35	725	60	750	36	754	44
Tuolumne	1,975	495	817	1,889	1,745	1,860	1,769	1,866	1,763	1,867	1,760
Yolo	908	35	622	1,110	81	988	181	965	200	1,050	119
Yuba	2,074	461	830	2,061	198	2,931	201	2,950	197	2,957	198
<b>Totals</b>	<b>51,298</b>	<b>21,514</b>	<b>15,817</b>	<b>60,883</b>	<b>10,913</b>	<b>59,406</b>	<b>11,777</b>	<b>61,389</b>	<b>10,874</b>	<b>61,463</b>	<b>10,684</b>

Swett's majority over Stevenson..... 20,724 | Swett's majority over Fitzgerald..... 85,421

OREGON STATE ELECTION.—1882.

COUNTIES.	CONGRESS.		GOVERNOR.		SECRETARY OF STATE.		TREASURER.		PRINTER.		SEAT OF GOVERNMENT.			
	J. R. McBride	A. E. Walt	A. C. Gibbs.	J. F. Miller.	Sam'l E. May.	G. T. VinIng.	E. N. Cooke.	J. B. Greer.	H. Gordon.	A. Noltnr.	Salem.	Portland.	Eugene City.	Corvallis.
Washington.....	259	98	813	78	87	87	306	88	307	89	201	178	1	2
Clatsop.....	54	10	56	10	53	8	54	7	54	8	.....	.....	.....	.....
Wasco.....	677	304	698	291	652	261	538	264	680	262	1	.....	.....	.....
Mulkinmah.....	601	240	643	199	608	219	632	211	622	208	40	747	1	.....
Folk.....	351	129	384	116	354	106	365	101	370	101	303	45	16	149
Columbia.....	66	50	69	46	65	48	67	46	65	48	11	44	.....	.....
Yamhill.....	395	169	403	165	391	168	400	164	403	169	227	281	7	19
Linn.....	639	305	661	498	643	496	644	496	647	497	443	158	159	122
Douglas.....	348	274	354	257	349	261	349	262	348	258	105	11	361	13
Benton.....	248	223	258	214	250	220	254	217	256	211	5	.....	8	448
Jackson.....	513	443	540	417	503	452	533	431	523	433	.....	.....	.....	.....
Umpqua.....	154	82	148	74	152	26	155	22	157	22	45	.....	3	127
Clackamas.....	640	261	650	262	640	262	640	260	638	264	298	270	31	6
Tillamook.....	22	.....	26	.....	25	.....	25	.....	25	.....	25	.....	.....	.....
Lane.....	454	355	446	353	438	351	437	340	438	346	9	6	718	30
Joseph.....	231	253	235	245	238	255	230	248	230	248	107	.....	30	137
Marion.....	918	251	951	253	866	270	938	230	937	243	1,129	84	8	2
Oregon.....	97	1	89	4	95	2	97	.....	95	1	59	.....	85	.....
Curry.....	108	9	110	9	102	9	105	9	106	9	69	.....	50	.....
<b>Total.....</b>	<b>6,809</b>	<b>3,632</b>	<b>7,089</b>	<b>3,450</b>	<b>6,751</b>	<b>3,501</b>	<b>6,027</b>	<b>3,896</b>	<b>6,907</b>	<b>3,417</b>	<b>3,112</b>	<b>1,780</b>	<b>1,572</b>	<b>941</b>

\* The vote of Jackson county for Seat of Government has not been returned officially, but is reported to have been —for Salem, 119; Portland, 6; Eugene City, 349; Corvallis, 85.

## NEVADA ELECTION.

## THE VOTE FOR DELEGATE TO CONGRESS.

COUNTIES.	Mott.	Winton.	Ralston.	Musser.
Storey.....	1456	451	615	24
Lyon and Churchill.....	189	252	343	137
Ormsby.....	239	391	85	362
Douglas.....	111	7	25	139
Washoe.....	164	409	117	299
Lake.....	208	85	.....	.....
Esmeralda.....	274	137	23	23
Humboldt.....	197	35	236	50
Total.....	2835	1715	1494	1119

**ZODIACAL LIGHT.**—The Zodiacal Light is a faint light resembling the tail of a comet, and is seen at certain seasons of the year, following the course of the Sun, after evening twilight, or preceding their approach in the morning sky.

It was formerly held to be the atmosphere of the Sun. It has also been supposed to be a nebulous body revolving around the Sun. From recent observations, made with care in various parts of tropical America, there appears to be strong evidence that the *Zodiacal Light is a belt which entirely surrounds the Earth.*

**VELOCITY OF THE EARTH'S MOTION.**—The Earth moves forward in its orbit 1,640,000 miles per day, 68,000 miles per hour, 1,100 miles per minute, and nearly 19 miles every second.





# INDEX.

	PAGE		PAGE
Agua Fria, Cal.....	171	Bloomfield, Cal.....	250
Alameda, Cal.....	129	Bloomington, Oregon.....	818
Alameda County, Cal.....	127	Bolsfort, W. T.....	838
Alamo, Cal.....	148	Bountiful, Utah Ter.....	880
Albany, Cal.....	182	Box Elder County, Utah Ter.....	878
Albany, Oregon.....	306	Bridgeport, Oregon.....	818
Albion, Cal.....	174	Brigadier Generals.....	55
Alleghany, Cal.....	289	Brigham City, Utah Ter.....	878
Alpha, Cal.....	186	British Colonies.....	896
Alpine City, Utah Ter.....	392	British Columbia.....	876
Althouse, Oregon.....	802	Brooklyn, Cal.....	129
Alvarado, Cal.....	129	Brownsville, Oregon.....	806
Alviso, Cal.....	231	Bruceport, W. T.....	841
Amador City, Cal.....	184	Brush Creek, Cal.....	188
Amador County, Cal.....	181	Buckeye, Cal.....	269
American Fork, Utah Ter.....	392	Bucksport, Cal.....	160
Amity, Oregon.....	819	Buck's Ranch, Cal.....	195
Anaheim, Cal.....	167	Buena Vista County, Cal.....	185
Angel's Camp, Cal.....	142	Burt Ranch, Cal.....	261
Antioch, Cal.....	148	Butte County, Cal.....	186
Apparent Time.....	9	Butte Valley, Cal.....	188
Applegate, Oregon.....	800	Butterville, Oregon.....	809
Arcada, W. T.....	848		
Arcata, Cal.....	159	Cache Creek, Cal.....	269
Ashland, Oregon.....	300	Cache County, Utah T.....	379
Assessable Property, Cal.....	103	Calendar.....	15
Astoria, Oregon.....	293	Calpella, Cal.....	174
Auburn, Cal.....	189	Camptonville, Cal.....	278
Auburn Station, Cal.....	190	Cañon City, Cal.....	261
Aurora, Cal.....	178	Canyonville, Oregon.....	298
Aurora Mills, Oregon.....	809	Carey's Mills, Nev. Ter.....	887
		Carson City, Nev. Ter.....	865
Baker's, W. T.....	846	Castle Rock, W. T.....	882
Baker County, Oregon.....	288	Cedar City, Utah T.....	884
Bangor, Cal.....	188	Cedarville, W. T.....	828
Bear Valley, Cal.....	171	Cedar Valley, Utah Ter.....	392
Beaver, W. T.....	346	Centreville, Cal.....	129
Beaver County, Utah Ter.....	877	Centreville, Utah Ter.....	880
Beaver, Utah Ter.....	878	Champoeg, Oregon.....	809
Bellota, Cal.....	221	Charleston, Cal.....	269
Belmont, Cal.....	226	Chehalls County, W. T.....	828
Belpass, Oregon.....	309	Chehalls, W. T.....	329
Benicia, Cal.....	246	Chinese Camp, Cal.....	266
Benton County, Oregon.....	288	Chronological Cycles.....	7
Bethel, Oregon.....	818	Churchill County, Nev. Ter.....	355
Bidwell's Bar, Cal.....	188	Clallam County, W. T.....	829
Big Bar, Cal.....	261	Claquato, W. T.....	838
Big Meadows, Cal.....	179	Clarke County, W. T.....	880
Big Oak Flat, Cal.....	265	Clatsop County, Oregon.....	292

	PAGE.		PAGE.
Cloverdale, Oregon.....	304	Crescent City, Cal.....	150
Coal Bank, W. T.....	346	Custom House, San Francisco.....	49
Coast Fork, Oregon.....	304		
Coos County, Oregon.....	294	Davis County, Utah Ter.....	379
Colorado, Cal.....	172	Dallas, Oregon.....	313
Columbia County, Oregon.....	298	Damascus, Cal.....	190
Columbia, Cal.....	266	Danville, Cal.....	148
Commissioners of Deeds.....	116	Dayton, Oregon.....	320
Corvallis, Oregon.....	269	Dayton, Nev. Ter.....	363
Cottonwood, Cal.....	258	Del Norte County, Cal.....	149
Coulterville, Cal.....	172	Denverton, Cal.....	246
Counties of California.....	126	Department of the Interior.....	66
Counties of Oregon.....	257	Department of State.....	44
Counties of Nevada Ter.....	355	Diamond Hill, Oregon.....	307
Counties of Utah Ter.....	376	Diamond Springs, Cal.....	153
Counties of Washington Ter.....	327	District Court, Oregon.....	83
Coupeville, W. T.....	333	Douglas County, Nev. Ter.....	356
Cowlitz, W. T.....	335	Douglas County, Oregon.....	296
Cowlitz County, W. T.....	331	Douglas City, Cal.....	261
Commissioners of Deeds, Cal.....	121	Don Pedro, Cal.....	267
Commissioners of Deeds, Oregon.....	285	Downieville, Cal.....	230
Commissioners of Deeds, Nev. Ter.....	354	Douglas, British Columbia.....	399
Curry County, Oregon.....	295	Draper, Utah Ter.....	353
California State Appointees.....	110	Drytown, Cal.....	133
Campo Seco, Cal.....	142	Duroc, Cal.....	154
Camanche, Cal.....	142	Dutch Flat, Cal.....	190
Calaveras, Cal.....	222		
Calaveras County, Cal.....	140	Ebey's Landing, W. T.....	394
California.....	85	Eclipses in 1863.....	8
California Executive.....	88	Eel River, Cal.....	160
California State Boards.....	69	El Dorado, Cal.....	154
California Volunteers.....	69	El Dorado County, Cal.....	150
Callahan's Ranch, Cal.....	244	Elections, United States.....	36
Central House, Cal.....	135	Elk City, W. T.....	340
Circuit Court, California.....	82	Elkton, Oregon.....	316
Cedarville, Cal.....	153	Elk Camp, Cal.....	162
Constitutional Amendments.....	86	Ellensburg, Oregon.....	296
Corallitas, Cal.....	234	El Monte, Cal.....	167
Cosumnes, Cal.....	200	Empire City, Oregon.....	295
Cottonwood, Cal.....	244	Empire City, Nev. Ter.....	366
Cherokee, Cal.....	139	Eola, Oregon.....	313
Chico, Cal.....	189	Esmeralda County, Nev. Ter.....	353
Congress.....	37	Etna Mills, Cal.....	244
Consuls.....	46	Eugene City, Oregon.....	304
Contra Costa County, Cal.....	146	Eureka, Cal.....	159
Clackamas County, Oregon.....	290	Eureka North, Cal.....	240
Clarksville, Cal.....	153	Eureka South, Cal.....	136
Clarville, Cal.....	250	Executive Government, U. S.....	37
Clay's Bar, Cal.....	142	Executive Government, W. T.....	321
Cloverdale, Cal.....	250	Extent, United States.....	86
Clayton, Cal.....	148	Executive Government, Nev. Ter.....	350
Coldspring, Cal.....	153	Executive Government, Oregon.....	276
Colusa, Cal.....	145		
Colusa County, Cal.....	144	Fairfield, Oregon.....	309
Coloma, Cal.....	153	Fairplay, Cal.....	154
Copperopolis, Cal.....	142	Farmington, Cal.....	222

	PAGE.		PAGE.
Ferndale, Cal.....	160	Green River County, Utah Ter..	858
Ferry Point, Cal.....	150	Glad Tidings, Oregon.....	292
Festivals of the Church.....	8	Great Salt Lake City, Utah Ter..	851
Finances, California.....	106	Great Salt Lake County, Utah Ter	880
Firebaugh's Ferry, Cal.....	157	Gold Hill, Cal.....	193
Fiddletown, Cal.....	134	Gold Hill, Nev. Ter.....	869
Floods, 1861-2.....	85	Goodyear's Bar, Cal.....	240
Folsom, Cal.....	200	Governors California.....	86
Forbestown, Cal.....	189	Governors Oregon.....	275
Foreign Consuls.....	47	Governors Washington Ter.....	821
Forest City, Cal.....	240	Governors Nevada Ter.....	372
Fort Jones, Cal.....	244	Governors Utah Ter.....	267
Fort Zuma, Cal.....	205	Green Springs, Cal.....	388
Fort Tejon, Cal.....	168	Grund Prairie, W. T.....	145
Forks of Salmon, Cal.....	162	Grund Island, Cal.....	186
Forman's Ranch, Cal.....	222	Grass Valley, Cal.....	154
Forest Hill, Cal.....	191	Greenwood, Cal.....	191
Forest Grove, Oregon.....	318	Grizzly Bear, Cal.....	154
Fourth Crossing, Cal.....	142	Grizzly Flat, Cal.....	258
Florence City, W. T.....	388	Grove City, Cal.....	176
Foster's Bar, Cal.....	274	Grohn, Cal.....	395
Federal Officers, California.....	282	Harmony, Utah Ter.....	807
Federal Officers, Oregon.....	372	Harrisburg, Oregon.....	226
Federal Officers, Nev. Ter.....	201	Half-Moon Bay, Cal.....	139
Federal Officers, Utah Ter.....	270	Hamilton, Cal.....	150
Federal Officers, W. T.....	304	Happy Camp, Cal.....	261
Franklin, Cal.....	222	Hay Fork, Cal.....	260
Franktown, Nev. Ter.....	186	Healdsburg, Cal.....	389
Freedom, Oregon.....	237	Hell Gate, Ronde, W. T.....	244
French Camp, Cal.....	356	Henley, Cal.....	394
French Corral.....	837	Heber City, Utah Ter.....	174
French Gulch, Cal.....	383	Hermitage, Cal.....	388
Fort Churchill, Nev. Ter.....	342	Highland, W. T.....	318
Fort Simcoe, W. T.....	157	Hillsboro, Oregon.....	203
Fort Bridger, Utah Ter.....	155	Holcomb Valley, Cal.....	399
Fort Franklin, W. T.....	380	Hope, British Columbia.....	172
Frezno City, Cal.....	886	Hornitos, Cal.....	162
Frezno County, Cal.....	263	Hoopa Valley, Cal.....	254
Farmington, Utah Ter.....	392	Horr's Ranch, Cal.....	237
Fillmore City, Utah Ter.....	888	Horsetown, Cal.....	240
Finances, W. T.....	358	Howland Flat, Cal.....	871
Finances, Oregon.....	392	Huffaker's Nev. Ter.....	860
Finances, Nev. Ter.....	888	Humboldt City, Nev. Ter.....	858
Fort Crittenden, Utah Ter.....	358	Humboldt County, Nev. Ter.....	157
Fort Ephraim, Utah Ter.....	370	Humboldt County, Cal.....	244
Fort Ephraim, Utah Ter.....	298	Humbug Creek, Cal.....	170
Fountain Green, Utah Ter.....	154	Hyatt's Ranch, Cal.....	160
Galena, Nev. Ter.....	267	Hydesville, Cal.....	882
Galesville, Oregon.....	357	Idaho County, W. T.....	283
Garden Valley, Cal.....	250	Indian Affairs, Cal.....	822
Garrote, Cal.....	154	Indian Affairs, Oregon.....	860
Genoa, Nev. Ter.....	240	Indian Affairs, W. T.....	191
Geyserville, Cal.....	858	Indian Affairs, Nev. Ter.....	818
Georgetown, Cal.....	281	Illinoistown, Cal.....	
Gibsonville, Cal.....		Independence, Oregon.....	
Gardner's Mills, Utah Ter.....			
Gilroy, Cal.....			

	PAGE.		PAGE.
Indian Springs, Cal.....	186	Lancha Plana, Cal.....	184
Indian Department.....	68	La Porte, Cal.....	240
Indian Diggings, Cal.....	155	Lakeville, Cal.....	251
Indian Gulch, Cal.....	172	Land Districts, U. S.....	67
Internal Revenue.....	52	Lexington, Cal.....	231
Iron County, Utah Ter.....	383	Lakeport, Cal.....	164
Island County, W. T.....	333	Lake County, Cal.....	163
Ione City, Cal.....	184	Leland, Oregon.....	302
Iowa Hill, Cal.....	192	Lewiston, Cal.....	261
		Lebanon, Oregon.....	307
Jacinto, Cal.....	146	Liberty, Cal.....	222
Jackson, Cal.....	133	Liberty, Oregon.....	290
Jacksonville, Cal.....	267	Lewis County, W. T.....	337
Jackson, Oregon.....	300	Light House Dep't, U. S.....	52
Jackson County, Oregon.....	298	Linn County, Oregon.....	305
Jamestown, Cal.....	267	Lincoln, Cal.....	192
Janesville, Cal.....	237	Little Lake, Cal.....	174
Jay Hawk, Cal.....	155	Lisbon, Cal.....	192
Jefferson, Oregon.....	309	Little York Cal.....	156
Jefferson County, W. T.....	334	Lewiston, W. T.....	340
Jenny Lind, Cal.....	134	Lockeford, Cal.....	222
Jenny Lind, Cal.....	143	Logan, Utah Ter.....	379
Johnson's Ranch, Cal.....	255	Los Angeles, Cal.....	166
Josephine County, Oregon.....	301	Los Angeles County, Cal.....	165
Juab County, Utah Ter.....	385	Lower Lake, Cal.....	160
Judicial Districts Cal.....	99	Legislature, V. I.....	400
Judiciary, U. S.....	82	Lone Star, Cal.....	192
Judiciary, Washington Ter.....	321	Long Valley, Cal.....	175
Judiciary, California.....	97	Long Bar, Cal.....	274
Judiciary, Nev. Ter.....	850	Longville, Cal.....	195
Judiciary, Utah Ter.....	373	Long Tom, Oregon.....	304
Judiciary, British Colonies.....	397	Lytton, B. C.....	399
Judiciary, V. I.....	401	Lilloett, B. C.....	399
Judiciary, Oregon.....	281	Land Department, Cal.....	
		Land Department, Oregon.....	238
Kaysville, Utah Ter.....	330	Land Department, W. T.....	323
Kellogg's, Oregon.....	316	Lehi City, Utah Ter.....	392
Kelsey, Cal.....	155	Light Houses, Cal.....	
Kerbyville, Oregon.....	302	Light Houses, Oregon.....	52
Keysville, Cal.....	135	Light Houses, W. T.....	326
King's Valley, Oregon.....	290	Lynn's Valley, Cal.....	135
King's County, W. T.....	335	Lyon County, Nev. Ter.....	361
Kitsap County, W. T.....	336	Legislature, Cal.....	90
Klamath County, Cal.....	160	Legislature, Oregon.....	277
Klikatat County, W. T.....	337	Legislature, W. T.....	323
Knight's Ferry, Cal.....	254	Legislature Nev. Ter.....	351
Knight's Landing, Cal.....	269	Legislature, Utah Ter.....	374
Kingston Cal.....	137		
		Manti, Utah Ter.....	388
Lake County, Nev. Ter.....	360	Marion County, Oregon.....	307
Latitude and Longitude.....	12	Marysville, Cal.....	272
Lafayette, Oregon.....	319	McMinnville, Oregon.....	320
Lawn Arbor, Oregon.....	313	Mean Time.....	9
Lafayette, Cal.....	143	Mendocino, Cal.....	174
Lake Valley, Cal.....	155	Mendocino County, Cal.....	172
La Grange, Cal.....	238	Merced Falls, Cal.....	176
Lane County, Oregon.....	302	Merced County, Cal.....	175

	PAGE.		PAGE.
Michigan Bluff, Cal. ....	192	Mount Ophir, Cal. ....	172
Mill Creek, Utah Ter. ....	383	Morristown, Cal. ....	241
Milwaukie, Oregon . . . . .	292	Murphy's, Cal. ....	143
Militia, California. ....	99	Musquito, Cal. ....	143
Militia, Oregon. ....	282	Mining Excitements. ....	84
Militia, W. T. ....	322	Millerton, Cal. ....	156
Military, British Columbia. ....	398	Millard County, Utah Ter. ....	386
Military, Vancouver Island. ....	401	Napa, Cal. ....	182
Missoula County, W. T. ....	339	Napa County, Cal. ....	190
Mint, British Columbia. ....	393	Natividad, Cal. ....	180
Morgan County, Utah Ter. ....	387	Navy Department. ....	61
Moroni, Utah Ter. ....	388	Navy Yard. ....	65
Monmouth, Oregon. ....	313	Needy, Oregon. ....	292
Monoville, Cal. ....	179	Neilsburg, Cal. ....	192
Mono County, Cal. ....	177	Nephi, Utah Ter. ....	885
Montice'l'o, W. T. ....	332	Nevada, Cal. ....	185
Monroe, Oregon. ....	290	Nevada County, Cal. ....	183
Montesano W. T. ....	323	Nevada Territory. ....	849
Monterey, Cal. ....	180	New Almaden, Cal. ....	232
Monterey County, Cal. ....	179	Newankum, W. T. ....	338
Montezuma, Cal. ....	267	Newark, Cal. ....	241
Moore's Flat, Cal. ....	187	New San Pedro, Cal. ....	163
Morning and Evening Stars. ....	8	Newtown, Cal. ....	155
Mormon Church. ....	375	New Westminster, B. C. ....	399
Mountain Wells, Cal. ....	187	Nez Perce County, W. T. ....	339
Muckilteo, W. T. ....	344	Nicolaus, Cal. ....	256
Muddy, Oregon. ....	320	North Bloomfield, Cal. ....	187
Multnomah County, Oregon. ....	310	North Branch, Cal. ....	143
Myrtle Creek, Oregon. ....	298	North Columbia, Cal. ....	187
Magalla, Cal. ....	189	North Fork, Cal. ....	261
Maine Prairie, Cal. ....	247	North Ogden, Utah Ter. ....	396
Major Generals. ....	54	North San Juan, Cal. ....	187
Mare Island. ....	65	Notabilia Floods 1861-'62. ....	27
Mayfield, Cal. ....	231	Noyo River, Cal. ....	175
Mattole, Cal. ....	160	Notaries Public, Cal. ....	111
Martin's Ferry, Cal. ....	162	Notaries Public, Oregon. ....	284
Marin County, Cal. ....	168	Notaries Public, W. T. ....	358
Members of Congress. ....	38	Notaries Public, Nev. Ter. ....	358
Mexican Governors. ....	87	Notaries Public, Utah Ter. ....	405
Mariposa, Cal. ....	171	Newspapers, Cal. ....	405
Mariposa County, Cal. ....	170	Newspapers, Oregon. ....	405
McCartysville, Cal. ....	232	Newspapers, Wash. Ter. ....	405
Michigan Bar, Cal. ....	201	Newspapers, Nev. Ter. ....	405
Military Governors. ....	87	Newspapers, Utah Ter. ....	405
Military Posts. ....	57	Newspapers, British Columbia. ....	405
Milpitas, Cal. ....	232	Newspapers, Vancouver's Island. ....	405
Mint (U. S. Branch). ....	48	Newspapers, Hawaiian Islands. ....	405
Millville, Cal. ....	237	Oak Harbor, W. T. ....	334
Minnesota, Cal. ....	241	Oakland, Cal. ....	130
Ministers to Foreign Countries. ....	45	Oakland, Oregon. ....	293
Mokelumne City, Cal. ....	222	Oakland, W. T. ....	343
Mokelumne Hill, Cal. ....	142	Oak Point, W. T. ....	332
Mormon Island, Cal. ....	201	Ogden City, Utah Ter. ....	396
Mormon Bar, Cal. ....	172	Olympia, W. T. ....	346
Mountain Ranch, Cal. ....	143	Omega, Cal. ....	187
Mountain View, Cal. ....	232		
Monte Christo, Cal. ....	241		



	PAGE.		PAGE.
San Diego County, Cal. ....	203	Snohomish County, W T. ....	344
Sawamish County, W. T. ....	342	Solar System. ....	9
San Pete County, Utah Ter. ....	387	Solano County, Cal. ....	244
San Pablo, Cal. ....	148	Sonoma, Cal. ....	251
Sawyer's Bar, Cal. ....	162	Sonoma County, Cal. ....	247
San Rafael, Cal. ....	169	Sonora, Cal. ....	265
San Quentin, Cal. ....	169	Soquel, Cal. ....	234
San Francisco, Cal. ....	209	Spanaway, W. T. ....	342
San Francisco County, Cal. ....	206	Spanish Fork, Utah Ter. ....	393
San José, Cal. ....	280	Spanishtown, Cal. ....	228
San Joaquin County, Cal. ....	218	Spanish Flat, Cal. ....	155
San Luis Obispo, Cal. ....	224	Spanish Ranch, Cal. ....	195
San Luis Obispo County, Cal. ....	223	Spokane County, W. T. ....	315
San Leandro, Cal. ....	128	Springfield, Cal. ....	267
San Luis Rey, Cal. ....	205	Springfield, Oregon. ....	312
San Mateo, Cal. ....	226	Springfield, Utah Ter. ....	393
San Mateo County, Cal. ....	224	Stanislaus County, Cal. ....	252
San Miguel, Cal. ....	224	State Governments. ....	35
San Lorenzo, Cal. ....	181	St. Louis, Cal. ....	241
San Simeon, Cal. ....	224	St. Louis, Oregon. ....	309
Santa Barbara, Cal. ....	228	St. Helena, Cal. ....	183
Santa Barbara County, Cal. ....	227	Strawberry Valley, Cal. ....	274
Scott River, Cal. ....	244	St. Helens, Oregon. ....	294
Searsville, Cal. ....	226	Stellacoom, W. T. ....	342
Selo, Oregon. ....	307	Steamboat Springs, Nev. Ter. ....	371
Scottsburg, Cal. ....	157	Storey County, Nev. Ter. ....	366
Scottsburg, Oregon. ....	316	St. George, Utah Ter. ....	395
Stockton, Cal. ....	220	Sublimity, Oregon. ....	309
Schools, Cal., Public. ....	109	Sulsun, Cal. ....	246
Santa Clara, Cal. ....	232	Susanville, Cal. ....	195
Santa Clara County, Cal. ....	228	Surveyor's Department. ....	66
Santa Clara, Utah Ter. ....	395	Summit, Utah Ter. ....	384
Santa Cruz, Cal. ....	234	Sweetland, Cal. ....	188
Santa Cruz County, Cal. ....	232	Summit County, Utah Ter. ....	388
Santa Rosa, Cal. ....	249	Sutter Creek, Cal. ....	184
Seabeck, W. T. ....	337	Sutter County, Cal. ....	254
Seattle, W. T. ....	336		
Sebastopol, Cal. ....	183	Table Rock, Cal. ....	241
Secret Ravine, Cal. ....	193	Taylor's Ranch, Cal. ....	195
Sessions, Cal. Legislature. ....	95	Tehama, Cal. ....	258
Shasta, Cal. ....	236	Temecula, Cal. ....	205
Shasta County, Cal. ....	235	Temescal, Cal. ....	203
Shaw's Flat, Cal. ....	267	Tekalet, W. T. ....	337
Shoshone County, W. T. ....	343	Thurston County, W. T. ....	345
Sierra County, Cal. ....	237	The Dalles, Oregon. ....	317
Sierra Valley, Cal. ....	241	Tides. ....	11
Silver City, Nev. Ter. ....	363	Tillamook Bay, Oregon. ....	314
Silverton, Oregon. ....	309	Tillamook County, Oregon. ....	313
Sinslaw, Oregon. ....	304	Timbucto, Cal. ....	274
Siskiyou County, Cal. ....	242	Time Table. ....	10
Skamania County, W. T. ....	344	Territorial Offices Utah Ter. ....	373
Skokomish County, W. T. ....	343	Todd's Valley, Cal. ....	193
Skookum Chuck, W. T. ....	338	Tomales, Cal. ....	170
Slate Creek, Oregon. ....	302	Torquerville, Utah Ter. ....	395
Smartsville, Cal. ....	274	Tooele County, Utah Ter. ....	389
Smith's Ranch, Cal. ....	251	Treasury Department. ....	48
Snelling, Cal. ....	176	Trinidad, Cal. ....	168

	PAGE.		PAGE.
Trinity Centre, Cal.....	281	War Department.....	53
Trinity County, Cal.....	259	Wasco County, Oregon.....	316
Tulare County, Cal.....	262	Washington, Cal.....	269
Tum Water, W. T.....	346	Watsonville, Cal.....	231
Tuolumne County, Cal.....	265	Washington County, Oregon.....	317
		Weaverville, Cal.....	260
Ukiah, Cal.....	174	West Point, Cal.....	144
Umatilla County, Oregon.....	314	West Tualatin, Oregon.....	318
Umpqua, Oregon.....	316	Whateom County, W. T.....	348
Uncle Sam, Cal.....	164	White River, W. T.....	336
Unlon, Cal.....	155	Whiskey Creek, Cal.....	237
Union, W. T.....	329	White River, Cal.....	135
Union, Utah Ter.....	353	Wilbur, Oregon.....	293
Unionville, Nev. Ter.....	360	Windsor, Cal.....	232
United States.....	34	Winchester, Oregon.....	298
University of Deseret.....	373	Wisconsin Hill, Cal.....	193
Upper Lake, Cal.....	164	Willamette, Oregon.....	305
U. S. Coast Survey.....	51	Willamina, Oregon.....	320
U. S. Supreme Court.....	82	Wood's Ferry, Cal.....	222
Utah Territory.....	371	Woodbridge, Cal.....	222
Utah County, Utah Ter.....	390	Woodland, Cal.....	269
		Woodside, Cal.....	226
Vacaville, Cal.....	247	Willard City, Utah Ter.....	373
Vallfontis, Oregon.....	313	Washoe City, Nev. Ter.....	370
Vallecto, Cal.....	144	Washoe County, Nev. Ter.....	369
Vallejo, Cal.....	247	Weber County, Utah Ter.....	395
Vancouver Island.....	400	Weber City, Utah Ter.....	337
Vancouver, W. T.....	330	Washington County, Utah Ter.....	394
Victoria, V. I.....	402	Wasatch County, Utah Ter.....	393
Virgin City, Utah Ter.....	395	Whateom, W. T.....	343
Virginia, Cal.....	193	Wyandotte, Cal.....	140
Virginia City, Nev. Ter.....	367	Washington, Utah Ter.....	395
Visalia, Cal.....	263	Wellsville, Utah Ter.....	379
Volcano, Cal.....	135		
		Yale, British Columbia.....	399
Wanship, Utah Ter.....	339	Yamhill County, Oregon.....	313
Wakiakum County, W. T.....	347	Yankee Hill, Cal.....	140
Waldo, Oregon.....	302	Yankee Jim's, Cal.....	193
Walnut Grove, Cal.....	201	Yreka, Cal.....	243
Walla Walla, W. T.....	347	Yelm, W. T.....	346
Walla Walla County, W. T.....	347	Yuba County, Cal.....	270
Washongal, W. T.....	331	Yolo, Cal.....	270
Washington Territory.....	320	Yolo County, Cal.....	267
Wallula, W. T.....	348	Yoncalla, Oregon.....	315





AGE.  
53  
316  
269  
234  
317  
260  
144  
318  
348  
336  
237  
135  
293  
252  
298  
198  
305  
320  
222  
222  
269  
228  
378  
370  
369  
395  
337  
394  
398  
343  
140  
395  
379  
399  
318  
140  
198  
243  
346  
270  
270  
267  
315

WM. H. KEITH & CO.,  
**CHEMISTS AND APOTHECARIES,**

IMPORTERS OF  
FINEST QUALITY MEDICINES,  
CHEMICALS, TRUSSES, SURGICAL AND DENTAL IN-  
STRUMENTS, TOILET ARTICLES,

**BRUSHES, PERFUMERY,**

The Genuine Farina Cologne, Lubin's Extracts, Low's Old Brown Windsor Soap, etc. Also Agents for the sale of Burnett's Cod Liver Oil; Jcnes, White & McCurdy's Gold Foil and Teeth; Abbe's Gold Foil; Marsh's Radical Cure, and other Trusses, Bandages, etc., etc.

521 (Old No. 137) Montgomery Street,  
BETWEEN CLAY AND COMMERCIAL,  
SAN FRANCISCO.


---

**PALMER, HANSCOM & CO.,**  
**Golden State Iron Works,**

MANUFACTURE  
**IRON CASTINGS,**  
AND  
**MACHINERY OF ALL KINDS,**

KNOX'S AMALGAMATORS,  
Special Department for Mantel Grates, Stove Work, Caldrons,  
Etc., Etc., Etc.

**NOS. 19 and 21 FIRST STREET,**  
SAN FRANCISCO.

 *Heath and Brodie Crushers always on hand.*

# PIANO FORTE & MUSIC WAREROOMS.

WHOLESALE AND RETAIL.

THE OLDEST MUSIC ESTABLISHMENT

ON THE PACIFIC COAST.

**A. KOHLER,**

424 Sansome Street, Wholesale,

630 Washington Street & 1108 Stockton Street, Retail,

SOLE AGENT FOR THE CELEBRATED

**Lighte & Bradbury's Overstrung Piano Fortes,**

With Lighte's New Patent Insulated full Iron Frame, now attracting the attention of all the Musical Celebrities in the United States. Also Agent for

**THE "PARLOR GEM,"**

A neat and durable Instrument, put at the Low Price of \$200, to accommodate Schools, Teachers and Families that cannot afford a first-class Instrument.

Also Agent for

**Mason & Hamlin's Meiodcons and Harmoniums,**

Unequaled in the World.

Also Agent for the Genuine SSS. Roman Strings. Also direct importer and dealer in all kinds of

**Musical Instruments, Sheet Music and Music Books. Also Yankee Notions, Fancy Goods and Toys.**

MS.

tail,

tes,

r at-

, to

,

rect

kee

