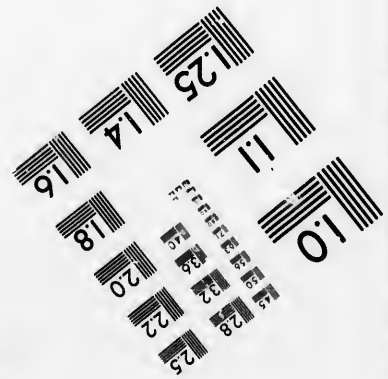





**IMAGE EVALUATION
TEST TARGET (MT-3)**



**Photographic
Sciences
Corporation**

23 WEST MAIN STREET
WEBSTER, N.Y. 14580
(716) 872-4503

15 28
18 32
20 22
25
1.8

**CIHM/ICMH
Microfiche
Series.**

**CIHM/ICMH
Collection de
microfiches.**



Canadian Institute for Historical Microreproductions / Institut canadien de microreproductions historiques

© 1986

10
57

Technical and Bibliographic Notes/Notes techniques et bibliographiques

The Institute has attempted to obtain the best original copy available for filming. Features of this copy which may be bibliographically unique, which may alter any of the images in the reproduction, or which may significantly change the usual method of filming, are checked below.

L'Institut a microfilmé le meilleur exemplaire qu'il lui a été possible de se procurer. Les détails de cet exemplaire qui sont peut-être uniques du point de vue bibliographique, qui peuvent modifier une image reproduite, ou qui peuvent exiger une modification dans la méthode normale de filmage sont indiqués ci-dessous.

- Coloured covers/
Couverture de couleur
- Covers damaged/
Couverture endommagée
- Covers restored and/or laminated/
Couverture restaurée et/ou pelliculée
- Cover title missing/
Le titre de couverture manque
- Coloured maps/
Cartes géographiques en couleur
- Coloured ink (i.e. other than blue or black)/
Encre de couleur (i.e. autre que bleue ou noire)
- Coloured plates and/or illustrations/
Planches et/ou illustrations en couleur
- Bound with other material/
Relié avec d'autres documents
- Tight binding may cause shadows or distortion
along interior margin/
La reliure serrée peut causer de l'ombre ou de la
distorsion le long de la marge intérieure
- Blank leaves added during restoration may
appear within the text. Whenever possible, these
have been omitted from filming/
Il se peut que certaines pages blanches ajoutées
lors d'une restauration apparaissent dans le texte,
mais, lorsque cela était possible, ces pages n'ont
pas été filmées.
- Additional comments:
Commentaires supplémentaires:

- Coloured pages/
Pages de couleur
- Pages damaged/
Pages endommagées
- Pages restored and/or laminated/
Pages restaurées et/ou pelliculées
- Pages discoloured, stained or foxed/
Pages décolorées, tachetées ou piquées
- Pages detached/
Pages détachées
- Showthrough/
Transparence
- Quality of print varies/
Qualité inégale de l'impression
- Includes supplementary material/
Comprend du matériel supplémentaire
- Only edition available/
Seule édition disponible
- Pages wholly or partially obscured by errata
slips, tissues, etc., have been refilmed to
ensure the best possible image/
Les pages totalement ou partiellement
obscurcies par un feuillet d'errata, une pelure,
etc., ont été filmées à nouveau de façon à
obtenir la meilleure image possible.

PAGES ARE CREASED DOWN THE MIDDLE.

This item is filmed at the reduction ratio checked below/
Ce document est filmé au taux de réduction indiqué ci-dessous.

10X	12X	14X	15X	16X	18X	20X	22X	24X	26X	28X	30X	32X
						✓						

The copy filmed here has been reproduced thanks to the generosity of:

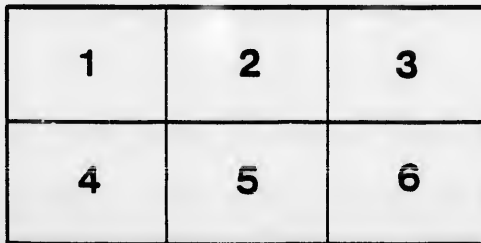
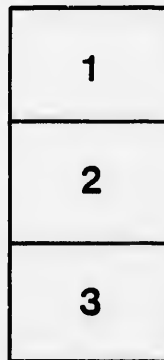
Archives of Ontario
Toronto

The images appearing here are the best quality possible considering the condition and legibility of the original copy and in keeping with the filming contract specifications.

Original copies in printed paper covers are filmed beginning with the front cover and ending on the last page with a printed or illustrated impression, or the back cover when appropriate. All other original copies are filmed beginning on the first page with a printed or illustrated impression, and ending on the last page with a printed or illustrated impression.

The last recorded frame on each microfiche shall contain the symbol \rightarrow (meaning "CONTINUED"), or the symbol ∇ (meaning "END"), whichever applies.

Maps, plates, charts, etc., may be filmed at different reduction ratios. Those too large to be entirely included in one exposure are filmed beginning in the upper left hand corner, left to right and top to bottom, as many frames as required. The following diagrams illustrate the method:



L'exemplaire filmé fut reproduit grâce à la générosité de:

Archives of Ontario
Toronto

Les images suivantes ont été reproduites avec le plus grand soin, compte tenu de la condition et de la netteté de l'exemplaire filmé, et en conformité avec les conditions du contrat de filmage.

Les exemplaires originaux dont la couverture en papier est imprimée sont filmés en commençant par le premier plat et en terminant soit par la dernière page qui comporte une empreinte d'impression ou d'illustration, soit par le second plat, selon le cas. Tous les autres exemplaires originaux sont filmés en commençant par la première page qui comporte une empreinte d'impression ou d'illustration et en terminant par la dernière page qui comporte une telle empreinte.

Un des symboles suivants apparaîtra sur la dernière image de chaque microfiche, selon le cas: le symbole \rightarrow signifie "A SUIVRE", le symbole ∇ signifie "FIN".

Les cartes, planches, tableaux, etc., peuvent être filmés à des taux de réduction différents. Lorsque le document est trop grand pour être reproduit en un seul cliché, il est filmé à partir de l'angle supérieur gauche, de gauche à droite, et de haut en bas, en prenant le nombre d'images nécessaire. Les diagrammes suivants illustrent la méthode.

rrata
to

pelure,
n à



32X

VOTERS' LISTS, 1877.

TOWNSHIP OF

TUCKERSMITH,

(COUNTY OF HURON.)

List of Persons Entitled to Vote at Municipal
Elections and Elections to the Legislative
Assembly.

Sub-Section 4 of Section 2, of the Act to Consolidate and Amend the
Law Respecting Voters' Lists.

4. The Sheriff shall immediately upon receipt of his copies cause one of them to be posted up in a conspicuous place in the Court House; the Clerk of the Peace, upon receipt of his copies, shall cause one of them to be posted in a conspicuous place in his office; every Public or Separate School Head Master or Mistress shall in like manner put up one on the door of the School House; and every Postmaster shall post up one of his copies in his Post Office.—39 V., C. 11, S. 4, S. S. 2.

PRINTED AT THE HURON EXPOSITOR OFFICE, SEAFORTH, ONT.

M

No. of
RCL

570
472

643
327
233
640
515
541
602
506
516
266
344
530
531
557

608
504
536
548
539
577
568
556
533
603
511
509
635
271
208
630
295
308
330
33
33
33
33
34
34
22
34
57
51
63



VOTERS' LIST—1877.

Municipality of the Township of Tuckersmith.

PART I.—List of Persons Entitled to Vote at BOTH Municipal Elections and Elections to the Legislative Assembly.

POLLING SUB-DIVISION No. 1.

No. on ROLL.	NAME.	LOT.	CON. OR STREET.	
570	A rmitage, Alexander	Part of 11	2, Armitage survey, H.R.S.	Owner.
472	Adams, John R.	V. L. 8	2, Armitage Survey	Owner.
643	B rewer, William	5, 6, 7, 8, 9, and 10	1, Fowler's survey	Owner.
327	Burling, Moses	Part 15	1	Owner.
233	Brown, Joseph	Part 14	1	Owner.
640	Brine, Joseph P.	Part 15	1	Owner.
515	Bloomfield, George	Part 10	3	Owner.
541	Brett, Robert N.	Part 10	2	Owner.
602	Brown, James	V. L. 39 and 40	2, 3rd street, Egmondville	Owner.
506	Baohler, Valentine	V. L. 3 and 6	3, Stanley street, S.	Owner.
516	Bristow, Robert H.	V. L. A	3, London street east	Tenant.
266	Bowden, John	Part 10	2	Tenant.
344	Bubolz, William	Part 10	3	Owner.
530	Baird, David	V. L. 1 and 2	2, Water street west	Owner.
531	Baird, James	V. L. 1 and 2	2, Water street, west	Owner.
557	Bale, George	V. L. 16	2, Centre street, east	Owner.
608	C olladay, Hiram	Part 10	3	Tenant.
504	Colbert, Henry	V. L. 4, 5 and 6	3, Stanley street, north	Owner.
536	Collins, James	V. L. west half 2	2, Front street, east	Owner.
548	Charlesworth, Martin	Part 9 and 10	2	Owner.
539	Charlesworth, David	V. L. 4	2, Front street, east	Owner.
577	Charlesworth, Thomas	V. L. 15	2, Centre street, west	Tenant.
568	Carnochan, Samuel	Part 11	2	Owner.
556	Coleman, Robert	V. L. 13	2, Centre street, east	Owner.
533	Clark, Daniel	V. L. 16	2, Water street, west	Owner.
603	Collie, Joseph	V. L. 31, 32 and 33	2, Mill street	Owner.
511	Cumming, John	V. L. 10	3, London street, west	Owner.
509	Cameron, Samuel	V. L. 2 and 3	3, London street, east	Owner.
635	Clement, William	V. L. 13, 14 and 15	1, Lewis and Galt's survey	Owner.
271	Cresswell, George E.	14	2	Owner.
208	Clary, Brian	East half 6	3	Owner.
630	Carty, Michael	Part 14	1	Owner.
299	Clary, Peter	West half 6	3, H. R. S.	Owner.
308	Cresswell, William N.	Part 14	3	Owner.
330	Cowan, John	West half 4	4	Owner.
331	Cowan James	West half 4	4	Farmer's son.
335	Chesney, James, Sr.	7	4	Owner.
336	Chesney, Samuel	7	4	Farmer's son.
338	Chesney, Henry	8	4	Farmer's son.
340	Chesney, Hugh	9	4	Owner.
341	Chesney, William	10	4	Owner.
347	Carnochan, William	13	4	Owner.
229	Currie, Thomas	8	1	Owner.
342	Chesney, James, Jr.	South half 11	4	Tenant.
575	Carson, James W.	V. L. 5 and 6	2, Armitage survey	Owner.
517	Cock, John	V. L. 1	2, Front street	Owner.
633	Currie John	Part 14	1	Tenant.

No. of
ROLL

219
220
224
227
228
260
272
274
273
293
343
303
508
513
537
542
562
519
638

569
301

518
535
222
223
258
259
294

559
520
263
265

512
500
551
583
522
644
588

344

54
55
58

50
53
22
23
30

5
5
6

POLLING SUB-DIVISION NO. 1—Continued.

No. on ROLL	NAME.	LOT.	CON. OR STREET.	
219	D evereux, Robert	East half 1	1	Owner.
220	Devereux, James	West half 1	1	Owner.
224	Dorsey, James	East half 5	1	Owner.
227	Dorsey, Michael	Part 6	1	Tenant.
228	Devereux, John	7	1	Owner.
260	Devereux, Thomas	4	2	Owner.
272	Dickson, John	15	2	Householder.
274	Dickson Robert	15	3	Householder.
273	Dickson, James	15	2	Owner.
293	Donovan, David	2	3	Owner.
343	Dyson, Joseph	North half 11	4	Owner.
303	Daly, John, Jr.	9	3	Tenant.
508	Daly, John, Sr.	V. L. 1 and 4	3	Owner.
513	Daly, Thomas	V. L. 7	3	London street, east London street west
537	Davidson, George	V. L. east half 2	2	Front street, east
542	Danby, John	V. L. 1	2	Bayfield street
562	Dickson, Samuel	Part 10	2	Owner.
519	Duncan, David	V. L. 6, 7 and 8	2	west Front str.
638	Daly, Joseph	Part 15	1	Owner.
569	E lliott, William	Part 11	2	Owner.
301	Eberhardt, Charles	W. half 7	3	Owner.
518	F lorschutz, John	V. L. 2	2	W. Front street
535	Fulton, Robert	V. L. 1	2	E. Front street
222	Fortune William	3	1	Owner.
223	Fortune, Luke	4	1	Owner.
253	Fortune, Robert	E. half 3	2	Owner.
259	Fortune, John Sr.	W. half 3	2	Owner.
294	Fortune, John Jr.	3	3	Owner.
559	G rievess, John	V. L. south half 19	2	Centre street, east
520	Gormley, Michael	V. L. 9	2	west Front street, south.
263	Gemmell, Thomas	7	2	Owner.
265	Govenlock, Thomas	9	2	Owner.
512	H velop, Thomas	V. L. 8	3	London street, west
500	Heffler, Christopher	V. L. 9 and 10	3	Stanley street, north
551	Hill, Neil	V. L. 6	2	Centre street, east
583	Hills, Thomas	V. L. 3, 4 and 5	2	Centre street, west
522	Head, Henry H.	Part 11	2	Owner.
645	Holmsted, Francis	Part 15	1	Owner.
589	Hodgson, George	V. L. 14	2	2nd street
348	I reland, William	14	4	Owner.
549	J ackson, George	V. L. 3, 4 and 5	2	Centre street, east
550	Jackson, Henry	V. L. 6	2	Centre street, east
584	Jordain, William	V. L. 1 and 2	2	Centre street, west
505	K ruse, Claus	V. L. 4	3	Stanley street, south
532	Ketterer, Gotleib	V. L. 3	2	Water street, west
226	Kidd, Jos.	Part 5	1	Owner.
292	Kehoe, Jas.	1	3	Owner.
300	Kennedy, Daniel	E. half 7	3	Owner.
576	L ogan, John	V. L. 16	2	Centre street, west
558	Lupton, Bailey	V. L. 17 and 18	2	Centre street, east
644	Lamb, Andrew	V. L. 11, 12 and 13	1	Fowler's survey

No. on
ROLL.

592
623
609
610
269

523
554
590
605
607
567
625
622
647
262
295
307
345
221
346
596

257

261
606
634

582
581
304
305
560
621

270
571
510
547
579
543
641
632

526
544
555
586
578
67
51
645
23
23
29
29
32

POLLING SUB-DIVISION NO. 1—Continued.

No. on ROLL.	NAME.	LOT.	CON. OR STREET.	
	M anson, Alex.	V. L. 10	2, W. Front street	Owner.
592	Mitchell, Jas.	V. L. 20, 21 and 22	2, 2nd street	Owner.
623	Miller, Isaac	Part 15	1	Owner.
609	Meyer, Henry W. C.	Part 14	1	Owner.
610	Meyer, Ludwig	Part 14	1	Owner.
269	Modeland, John	12	2	Owner.
523	M CDonald, Solomon	V. L. 11	2, W. Front street	Owner.
554	McDougall, Wm.	V. L. 10	2, Centre street, east	Owner.
590	McLeod, Malcolm	V. L. 15, 16, 17 and 18	2, 2nd street	Owner.
605	McKay, Donald	Part 11	2	Owner.
607	McGowan, Peter	Part 11	2	Owner.
567	McDougall, Wm.	Part 11	2	Owner.
625	McGregor, Daniel	Part 15	1	Owner.
622	McCulloch, David	Part 15	1	Owner.
647	McDougall, John	V. L. 17 and 18	1, Fowler's survey	Tenant.
262	McGeoch, Wm.	6	2	Owner.
295	McQuade, Michael	4	3	Owner.
307	McConnell, Wm.	13	3	Owner.
345	McMurray, Wm.	12	4	Owner.
221	McFadden, John	2	1, H. R. S.	Owner.
346	McMurray, Ebenezer	12	4, H. R. S.	Farmer's son.
596	McLennan, Alex.	V. L. 29, 30 and 31	2, 3rd street	Owner.
257	N igh, Joseph	West half 1	2	Owner.
261	O ldfield, Wm.	5	2	Owner.
606	Oelman, Charles	Part 11		Owner.
634	OConnell, Peter	V. L. 16 and 17	Lewis and Galt's survey	Owner.
582	P etrie, Charles	V. L. 6	2, Centre street, west	Tenant.
581	Porter, John S.	V. L. 8, 9 and 10	Centre street, west	Owner.
304	Payne, Wm.	12	3	Owner.
305	Payne, Wm. Jr.	12	3	Farmer's son.
560	Prevost, Feben	V. L. N. haif 19	2, Centre street, east	Tenant.
621	Powell, Robert	Part 15	1	Tenant.
270	R amsay, John	13	2	Owner.
571	Rose, Almon F.	V. L. 9 and 20	2, Armitage's survey	Owner.
510	Ryan, James	V. L. 7	3, London street, east	Owner.
547	Rudd, Wm.	V. L. 1	2, Centre street, east	Owner.
579	Reid, James	V. L. 13	2, Centre street, west	Tenant.
543	Ritchie, David	V. L. 3	2, Bayfield street, south	Tenant.
641	Robb, Peter	V. L. 8 and 9	1, Lowe's survey	Owner.
632	Robb, Hugh	Part 14	1	Owner.
526	S toddart, John	V. L. 9	2, west Front street, north	Owner.
544	Schmieding, Ernest	V. L. 4	2, Bayfield street, south	Tenant.
553	Smith, Andrew	V. L. 9	2, Centre street, east	Owner.
580	Sowers, John	V. L. 12	2, Centre street, west	Owner.
578	Steet, John	V. L. 14	2, Centre street, east	Owner.
671	Secord, Stephen	V. L. 19	2, Centre street, east	Owner.
514	Smith, Jacob	V. L. 4	3, London street, west	Owner.
642	Shaw, John	V. L. 1, 2, 3 and 4	1, Fowler's survey	Owner.
231	Sparling, Francis G.	Part 12	1	Owner.
232	Scott, Francis	13	1	Owner.
296	Sholdice, Wm.	East half 5	3	Owner.
297	Sholdice, Adam	West half 5	3	Owner.
327	Sholdice, Leonard	1	4	Owner.

No. of
ROLL

334
332
333
585
587

302
503
645

563
564
565
566
552
527
528
268

507
499
538
631
615
646
230
328
555
593
639

POLLING SUB-DIVISION NO. 1—Continued.

No. on ROLL.	NAME.	LOT.	CON. OR STREET.	
334	Sproat, John, Sr.	6	4	Owner.
332	Sproat, John, Jr.	North half 5	4	Owner.
333	Sproat, James	South half 5	4	Owner.
585	Sellars, Ford W.	V. L. 3	2, Centre street, west	Tenant.
587	Snowden, Newton	V. L. 7	2, 1st street	Owner.
302	Towers, John	8	3	Owner.
503	Thomas, Christopher	V. L. 8	3, Stanley street, north	Owner.
645	Toble, George	V. L. 14	1, Fowler's survey	Tenant.
563	VanEgmond, August G.	Part 10	2	Owner.
564	VanEgmond, Wm.	Part 10	2	Owner.
565	VanEgmond, August C.	Part 10	2	Owner.
566	VanEgmond, Leopold G.	Part 10	2	Owner.
552	VanEgmond, Wm.	V. L. 8	2, Centre street, east	Owner.
527	VanEgmond, Constant R.	11	3	Owner.
528	VanEgmond, Constant L.	11	2	Owner.
268	VanEgmond, Leopold, Sr.	Part 10	2	Owner.
507	Weber, Jacob	V. L. 2 and 3	3, Stanley street, north	Owner.
499	Westfall, Frederick	V. L. 10 and 11	3, Stanley street, south	Owner.
538	Wieland, George	V. L. 3	2, east Front street	Owner.
631	Walker, Ephraim	V. L. 18	1, Lewis and Galt's survey	Owner.
615	Wynne, Thomas	Part 14	1	Owner.
646	Winter, John	V. L. 15 and 16	1, Fowler's survey	Owner.
230	Wilson, Charles	Part 9	1	Owner.
328	Wallace, Samuel	2	4	Owner.
555	Waugh, John	V. L. 12	2, Centre street, east	Owner.
593	Watson, Josiah	V. L. 23 and 24	2, 2nd street	Tenant.
639	Whiteside, Wm.	Part 15	1	Owner.

Mu

I

No. of
ROLLS

319
56
59
116

611
320
350
351
159
352
158
114
161
162
68
653

243
244
251
277
280
281
282
300
350
311
311
311
320
320
111
320
111
111
2
2
2
6
3
6

2

6

2

6

VOTERS' LIST—1877.

Municipality of the Township of Tuckersmith.

PART I.—List of Persons Entitled to Vote at BOTH Municipal Elections and Elections to the Legislative Assembly.

POLLING SUB-DIVISION No. 2.

No. on ROLL.	NAME.	LOT.	CON. OR STREET.	
319	Alexander, Hugh	25	3, H. R. S.	Owner.
56	Avery, John	North half 42	1, L. R. S.	Owner.
59	Aikenhead, Peter	44	1, H. R. S.	Tenant.
116	Andrews, Hezekiah	41	2, H. R. S.	Owner.
611	Booth, Francis	Part 16	1, H. R. S.	Tenant.
320	Broadfoot, James, Sr.	26	3, H. R. S.	Owner.
350	Broadfoot, Alex.	21	4, H. R. S.	Owner.
351	Broadfoot, Samuel	22	4, H. R. S.	Tenant.
159	Broadfoot, John	23	5, H. R. S.	Owner.
352	Broadfoot, James	East half 32	4, L. R. S.	Owner.
158	Broadfoot, James	32	3, L. R. S.	Owner.
114	Bennett, William	South half 39	2, L. R. S.	Owner.
161	Barber, John N.	34	3, L. R. S.	Tenant.
162	Barber, Robert	34	3, L. R. S.	Owner.
68	Brickenden, Edward	Part 41	1, H. R. S.	Tenant.
656	Baird, George	V. L. 49	1, McDonald's survey	Owner.
243	Carter, Thomas	22	1, H. R. S.	Owner.
245	Chesney, George	24	1, H. R. S.	Owner.
251	Carter, Jonathan	North half 32	1, H. R. S.	Owner.
277	Carnochan, Samuel	20	2, H. R. S.	Owner.
278	Campbell, Alex.	22	2, H. R. S.	Owner.
286	Crich, James	30	2, H. R. S.	Owner.
287	Crich, John	31	2, H. R. S.	Owner.
288	Crich, Samuel	32	2, H. R. S.	Owner.
309	Campbell, David	16	3, H. R. S.	Owner.
357	Crich, Herbert	25	4	Householder.
314	Carnochan, Robert H.	20	3	Owner.
315	Carnochan, James	21	3	Owner.
316	Carnochan, Samuel J.	22	3	Owner.
322	Cosens, Nathaniel	28	3, H. R. S.	Tenant.
324	Cudmore, Joseph	West half 30	3, H. R. S.	Tenant.
115	Cudmore, Henry	40	2, L. R. S.	Tenant.
325	Cory, Thomas	31	3, H. R. S.	Owner.
120	Crich, George	45	2, L. R. S.	Owner.
67	Cooper, Thos.	South half 50	1, L. R. S.	Owner.
192	Cooper, Wm., Jr.	31	4, L. R. S.	Owner.
211	Charters, Wm.	West half 32	6, L. R. S.	Owner.
212	Charters, Robert	East half 32	6	Owner.
612	Currie, Andrew	V. L. 10	1, Chalk's survey	Farmer's son.
310	Campbell, John	16	3	Farmer's son.
675	Carnochan, Jas.	20	3, H. R. S.	Owner.
280	Dale, Wm.	24	2, H. R. S.	Owner.
49	Davidson, Andrew	35	1, L. R. S.	Owner.
670	Dart, Andrew	V. L. 8 and 9	1, McDonald's survey	Tenant.
163	Elcoat, Appelton	35	3, L. R. S.	Owner.

No. on
ROLL.

112
613
69

236
237
238
239
214
70

246
194
60

614
234
242
241
244
275
247

118
71
290
276

317
321
353
355
356
354

24
31
31
6
6
16
10

21
20

1
1
6
6
6
6
6

POLLING SUB-DIVISION NO. 2—Continued.

No. on ROLL.	NAME.	LOT.	CON. OR STREET.	
112	Elcoat, David	37	2, L. R. S.	Tenant.
613	Eden, Benjamin	Part 16	1, H. R. S.	Owner.
69	Ellison, Joseph	North half 50	1, L. R. S.	Tenant.
236	F owler, Francis	18	1, H. R. S.	Owner.
237	Fowler, Thomas	18	1, H. R. S.	Farmer's son.
238	Fowler, Joseph	18	1, H. R. S.	Farmer's son.
239	Fowler, Wm.	19	1, H. R. S.	Owner.
214	Forsyth, Ebenezer	West half 31	7, L. R. S.	Owner.
70	Finton, Wm.	North half 50	1, L. R. S.	Tenant.
246	G ibbings, Wm.	25	1, H. R. S.	Owner.
194	Gray, Alex.	West half 32	4, L. R. S.	Owner.
60	Grant, McKenzie	45	1, L. R. S.	Owner.
614	H ancock, Robert	Part 16	1, H. R. S.	Owner.
234	Hudson, Maurice	Part 16	1, H. R. S.	Tenant.
242	Henderson, John B.	Part 21	1, H. R. S.	Owner.
241	Henderson, Robert	Part 21	1, H. R. S.	Owner.
244	Hugill, Jehn	23	1, H. R. S.	Owner.
275	Hannah, John	16	2, H. R. S.	Owner.
247	Hodgins, Thomas	26	1, H. R. S.	Tenant.
118	J ohns, Sydney	43	2, L. R. S.	Owner.
71	Joslin, John	North half 50	1, L. R. S.	Owner.
290	Johns, Edwin'	35	2, H. R. S.	Owner.
276	Johnston, James	17	2, H. R. S.	Owner.
317	L andsborough, James	23	3, H. R. S.	Owner.
321	Landsborough, Robert	27	3, H. R. S.	Owner.
353	Landsborough, Samuel	23	4, H. R. S.	Owner.
355	Landsborough, John, Sr.	24	4, H. R. S.	Owner.
356	Landsborough, John, Jr.	24	5, H. R. S.	Tenant.
354	Landsborough, William	23	4, H. R. S.	Farmer's son.
240	M ooney, William	Part 20	1, H. R. S.	Owner.
311	Martin, James	17	3, H. R. S.	Owner.
318	Mavety, Robert	24	3, H. R. S.	Owner.
64	Moore, Thomas	Part 49	1, L. R. S.	Owner.
65	Moore, William	South half 49	1, L. R. S.	Owner.
160	Martin, Thomas D.	33	3, L. R. S.	Owner.
105	Mason, Charles	East half 32	2, L. R. S.	Owner.
215	M cAdam, Gordon	E. half 31	7, L. R. S.	Owner.
209	McIntosh, Jas.	31	6, L. R. S.	Tenant.
44	McDonald, Duncan	32	1, L. R. S.	Owner.
45	McDonald, Colin	Part 31	1, L. R. S.	Owner.
52	McKenzie, John	39	1, L. R. S.	Owner.
119	McDonald, Hugh	44	2, L. R. S.	Owner.
157	McTavish, Peter	31	3, L. R. S.	Owner.
667	McIntosh, Hugh	Part 31	1, L. R. S.	Owner.
619	McIntosh, Donald	V. L 23	1, Worsley's survey	Owner.
617	McDermid, Malcolm	Part 16	1, Worsley's survey	Tenant.
618	McPhail, John	V. L, 8	1, Worsley's survey	Owner.
672	McCartney, Hugh	Part 31	1, L. R. S.	Owner.
57	N ott, James	42	1, L. R. S.	Tenant.
58	Nott, Robert	42	1, L. R. S.	Owner.
169	Nott, George	40	3, L. R. S.	Owner.

No. on
ROLL.

291

113
61
664

253
279
674
669
671
46
47
48

254
312
313
50
53
54
55
66
107
164
668

281
282
283
284
323
285
167

252
249
250
289
62
103
109
110
117
63
168
165
166
202
217
218
234

5
24

POLLING SUB-DIVISION No. 2—Continued.

No. on ROLL.	NAME.	LOT.	CON. OR STREET.	Owner.
291	O 'Brian, Henry	36	2, H. R. S.	Owner.
113	P lewes, Robert	38	2, L. R. S.	Owner.
61	Peacock, Robert	46	1, L. R. S.	Owner.
664	Payne, David	Part 31	1, L. R. S.	Owner.
253	R ansford, Henry	41	1, H. R. S.	Owner.
279	Robb, Wm.	23	2, H. R. S.	Owner.
674	Routledge, Charles	25	4, H. R. S.	Owner.
669	Rattenbury, John	Part 31	1, L. R. S.	Owner.
671	Rattenbury, Wm. H.	Part 31	1, L. R. S.	Owner.
46	Ross, Neil	Part 33 and 34	1, L. R. S.	Owner.
47	Ross, Daniel	Part 33	1	Owner.
48	Ross, Alex.	Part 34	1	Owner.
254	S hipley, John	40	1, H. R. S.	Owner.
312	Sproat, George	18	3, H. R. S.	Owner.
313	Sproat, Adam	18	3, H. R. S.	Householder.
50	Stanbury, George	37	1, L. R. S.	Owner.
53	Stanbury, Thomas	40	1, L. R. S.	Owner.
54	Stanbury, John	South half 41	1, L. R. S.	Owner.
55	Stewart, Wm.	North half 41	1, L. R. S.	Tenant.
66	Stephenson, John	Part 49	1, L. R. S.	Owner.
107	Sinclair, Wm.	West half 32	2, L. R. S.	Owner.
164	Sparks, James	North half 36	3, L. R. S.	Owner.
668	Scott, Wm.	V. L. 1, 2 and 3	1, McDonald's survey	Owner.
281	T horp, John	25	2, H. R. S.	Owner.
282	Townsend, Thomas	26	2, H. R. S.	Owner.
283	Townsend, Wm.	27	2, H. R. S.	Owner.
284	Townsend, Joseph	28	2, H. R. S.	Owner.
323	Turner, Edward	29	3, H. R. S.	Owner.
285	Turner, Enoch	East half 34	2, H. R. S.	Owner.
167	Turner, Cyrus	38	3, L. R. S.	Owner.
252	W ise, Samuel	East half 33	1, H. R. S.	Owner.
249	Wise, John	29	1, H. R. S.	Owner.
250	Whitely, Gideon	30	1, H. R. S.	Owner.
289	Wild, Wm.	33	2, H. R. S.	Owner.
62	Wiltse, Adin D.	47	1, L. R. S.	Owner.
108	Walker, James	33	2, L. R. S.	Tenant.
109	Walker, John	34	2, L. R. S.	Tenant.
110	Walker, Ebenezer	35	2, L. R. S.	Owner.
117	Walters, Francis	42	2, L. R. S.	Owner.
63	Wheatley, George	North half 48	1, L. R. S.	Owner.
168	Whitmore, Samuel	39	3, L. R. S.	Tenant.
165	Walton, Thompson	South half 36	3, L. R. S.	Tenant.
166	Whitley, Noble	37	3, L. R. S.	Owner.
202	Walker, David, Sr.	31	5, L. R. S.	Owner.
217	Walker, David, Jr.	31	5, L. R. S.	Farmer's son.
218	Walker, Robert	31	5, L. R. S.	Farmer's son.
235	Ward, Wm.	Part 16	1, H. R. S.	Tenant.
51	Y oung, James	38	1, L. R. S.	Owner.
248	Yellow, Thomas	27	1, H. R. S.	Owner.

Mu

PA

No. on
ROLL.

35
490

493
4
5
6
12
13
17
18
125
40
96
97
650

15
22
28
30
80
99
98
129
133
148
657
479
480
655

47
49
8
10
14
14
66

66
14

1
1
1

VOTERS' LIST—1877.

Municipality of the Township of Tuckersmith.

PART I.—List of Persons Entitled to Vote at BOTH Municipal Elections and Elections to the Legislative Assembly.

POLLING SUB-DIVISION No. 3.

No. on ROLL.	NAME.	LOT.	CON. OR STREET.	Owner.
35	Aikenhead, John	23	1, L. R. S.	Owner.
490	Alexander, John	7	13, H. R. S.	Owner.
493	Bell, Thomas	3	14, H. R. S.	Owner.
4	Bell, Robert, Jr	3	1, L. R. S.	Owner.
5	Bell, Wm.	4	1, L. R. S.	Owner.
6	Bell, James	5	1, L. R. S.	Owner.
12	Blair, James	South half 8	1, L. R. S.	Owner.
13	Brown, Caniff	North half 8	1, L. R. S.	Owner.
17	Bell, Andrew	12	1, L. R. S.	Owner.
18	Bell, Robert, Sr.	13	3, L. R. S.	Owner.
125	Buchanan, Alex.	4	1, L. R. S.	Tenant.
40	Boyes, Thomas	27	2, L. R. S.	Tenant.
96	Butt, Wm.	22	2, L. R. S.	Owner.
97	Butt, John	22	1, Armstrong's survey	Owner.
650	Briggs, James E.	V. L. 12, 14 and 15		
16	Crawford, John	11	1, L. R. S.	Owner.
22	Cooper, Wm., Sr.	Part 16	1, L. R. S.	Owner.
28	Collingwood, Thomas	North half 16	1, L. R. S.	Owner.
30	Cooper, James	17	1, L. R. S.	Owner.
80	Clark, Matthew	8	2, L. R. S.	Tenant.
99	Cumming, Wm.	24	2, L. R. S.	Owner.
98	Copp, Wm.	23	2, L. R. S.	Owner.
129	Caldwell, John, Jr.	South half 8	3, L. R. S.	Owner.
133	Clutten, Wm.	North half 10	3, L. R. S.	Owner.
145	Chapman, Wm.	24	3, L. R. S.	Owner.
657	Cameron, Duncan	V. L. 6 and 34	1, Armstrong's survey	Owner.
479	Cooper, Peter	7	12, H. R. S.	Owner.
480	Conner, James	1	13, H. R. S.	Tenant.
653	Chase, James P.	V. L. 30 and 31	1, Armstrong's survey	Owner.
472	Davey, James	1	12, H. R. S.	Owner.
491	Dalrymple, Robert	1	14, H. R. S.	Owner.
87	Doig, John Sr.	14	2, L. R. S.	Owner.
101	Dallas, James	26	2, L. R. S.	Owner.
142	Dayman, Peter	South half 19	3, L. R. S.	Owner.
143	Dayman, John	North half 19	3, L. R. S.	Owner.
661	Dixon, Wm.	V. L. 4, 5, 9 and 10	1, Armstrong's survey	Tenant.
660	Elliott, Edward	V. L. 4, 5, 9 and 10	1, Armstrong's survey	Owner.
145	Elgie, Robert	21	3, Armstrong's survey	Owner.
79	Fairbairn, Elliott	7	2, L. R. S.	Owner.
82	Ford, John	North half 9	2, L. R. S.	Owner.
83	Ford, Patrick	Part 10	2, L. R. S.	Owner.
126	Fitzgerald, John	5	3, L. R. S.	Owner.
152	Forsyth, Alex. Sr.	27	3, L. R. S.	Farmer's son.
153	Forsyth, Alex. Jr.	29	3, L. R. S.	

F

No. on
ROLL.

86 H
128 H
130 H

78 In
496 In

19 M

485 L
484 L
492 I
74 I
75 I
2 I

483

497

665

666

1

25

31

103

150

151

489

495

7

8

9

10

11

20

21

29

33

38

76

88

96

9

9

9

10

10

12

13

13

1

1

1

1

1

1

1

1

POLLING SUB-DIVISION NO. 3—Continued.

No. on ROLL.	NAME.	LOT.	CON. OR STREET.	Owner.
86	Heffernan, Michael	12	2, L. R. S.	Owner.
128	Horton, Wm.	7	3, L. R. S.	Owner.
139	Habkirk, Robert	North half 8	3, L. R. S.	Tenant.
78	Ingram, George	5	2, L. R. S.	Owner.
496	Imrie, John	1	15, H. R. S.	Owner.
19	Keys, John	Part 13	1, L. R. S.	Tenant.
485	Latta, James	3	13, H. R. S.	Owner.
484	Latta, Jacob	3	13, H. R. S.	Tenant.
492	Latta, Wm.	2	14, H. R. S.	Owner.
74	Lang, James	Parts 1 and 2	2, L. R. S.	Owner.
75	Lang, Robert	Parts 1 and 2	2, L. R. S.	Owner.
2	Logie, Rev. John	2	1, L. R. S.	Owner.
493	May, George	North half 2	13, H. R. S.	Owner.
497	Mitchell, Valentine	2	15, H. R. S.	Owner.
665	Marks, Robert W.	V. L. 2, 6, 7 and 8	1, Armstrong's survey	Owner.
666	Marks, Robert A.	V. L. 2, 6, 7 and 8	1, Armstrong's survey	Owner.
1	Murray, James	1	1, Armstrong's survey	Owner.
25	Mellis, Robert	Part 16	1, Armstrong's survey	Owner.
31	Monteith, Alex.	19	1, Armstrong's survey	Owner.
103	Munro, Thomas	29	2, Armstrong's survey	Owner.
150	Mustard, James	26	3	Farmer's son.
151	Mustard, Donald	26	3	Farmer's son.
489	McLean, Duncan	6	13, H. R. S.	Owner.
495	McFarlane, John	5	14, H. R. S.	Owner.
7	McArthur, Robert, Sr.	6	1, L. R. S.	Owner.
8	McArthur, Robert, Jr.	6	1, L. R. S.	Farmer's son.
9	McArthur, Paul	6	1, L. R. S.	Farmer's son.
10	McLaren, John	South half 7	1, L. R. S.	Owner.
11	McLaren, Robert	North half 7	1, L. R. S.	Owner.
20	McLean, David	14	1, L. R. S.	Owner.
21	McLean, James	15	1, L. R. S.	Owner.
29	McLean, James, Sr.	18	1, L. R. S.	Tenant.
33	McNeill, James	21	1, L. R. S.	Owner.
38	McMillan, Wm.	26	1, L. R. S.	Owner.
76	McLean, Alex.	3	2, L. R. S.	Owner.
88	McLean, John, Sr.	South half 15	2, L. R. S.	Owner.
90	McKay, Angus	16	2, L. R. S.	Farmer's son.
91	McKay, George T.	16	2, L. R. S.	Owner.
92	McLean, John, Jr.	17	2, L. R. S.	Owner.
94	McDonald, John	19	2, L. R. S.	Owner.
100	McKenzie, Simon	25	2, L. R. S.	Owner.
102	McLeod, Roderick	28	2, L. R. S.	Owner.
121	McLeod, Alex.	1	3, L. R. S.	Owner.
132	McFarlane, James	South half 10	3, L. R. S.	Owner.
134	McFarlane, Duncan	11	3, L. R. S.	Owner.
137	McGregor, Thomas	14	3, L. R. S.	Owner.
138	McGregor, John, Jr.	15	3, L. R. S.	Owner.
139	McGregor, Archibald	16	3, L. R. S.	Owner.
140	McDougall, Wm.	17	3, L. R. S.	Tenant.
146	McKinnon, John	22	3, L. R. S.	Owner.
147	McNaughton, John	23	3, L. R. S.	Owner.
149	McMillan, Miles	25	3, L. R. S.	Owner.
156	McCartney, Robert, Sr.	30	3, L. R. S.	Tenant.
155	McCartney, Alex.	30	3, L. R. S.	Tenant.

No. on
ROLL.

23 M
663 M
662 M
654 M
659 M
473 M

474 M

488 M
81 M
95 M
27 M
37 M
26 M

39 M
32 M
136 M
475 M
476 M
477 M

478 M
486 M
487 M
14 M
15 M
34 M
123 M
124 M
136 M
127 M
86 M
135 M
141 M
144 M
154 M

49 M
49 M
8 M
48 M

4 M
7 M
8 M
13 M

POLLING SUB-DIVISION No. 3—Continued.

No. on ROLL.	NAME.	LOT.	CON. OR STREET.	Owner.
23	McMurtrie, John	Part 16	1, L. R. S.	Owner.
663	McIntosh, John	V. L. 1	1, Armstrong's survey	Owner.
662	McKay, Donald	V. L. 32 and 33	1, Armstrong's survey	Tenant.
654	McLaren, James	V. L. 7	1, Armstrong's survey	Owner.
659	McIntosh, David	V. L. 3, 8 and 9	1, Armstrong's survey	Owner.
473	McTaggart, Nelson	Part 1	12, H. R. S.	Owner.
474	Newall, Robert	2	12, H. R. S.	Owner.
488	Pepper, Thomas	West half 5	13, H. R. S.	Tenant.
81	Pepper, Wm.	South half 9	3, L. R. S.	Owner.
95	Plewes, George	21	2, L. R. S.	Owner.
27	Petty, George	North half 16	1, L. R. S.	Owner.
37	Patterson, James	25	1, L. R. S.	Owner.
26	Phillips, Elisha	Part 16	1, L. R. S.	Tenant.
39	Ross, Rev. John	Part 27	1, L. R. S.	Owner.
32	Ross, John	20	1, L. R. S.	Owner.
136	Robertson, Thomas	13	3, L. R. S.	Owner.
475	Robertson, Donald	3	12, H. R. S.	Owner.
476	Robertson, Duncan	3	12, H. R. S.	Owner.
477	Robertson, Peter	Part 4	12, H. R. S.	Owner.
478	Scott, John	r	12, H. R. S.	Owner.
486	Shepherd, John	4	13, H. R. S.	Owner.
487	Stewart, Donald	East half 5	13, H. R. S.	Owner.
14	Stewart, John	9	1, L. R. S.	Owner.
15	Smillie, Benjamin	10	1, L. R. S.	Owner.
34	Stong, Daniel	22	1, L. R. S.	Owner.
123	Stoneman, Wm., Sr.	3	3, L. R. S.	Farmer's son.
124	Stoneman, Wm., Jr.	3	3, L. R. S.	Owner.
136	Smillie, James	24	1, L. R. S.	Owner.
127	Stewart, Walter	6	3, L. R. S.	Owner.
85	Smillie, Samuel	11	2, L. R. S.	Owner.
135	Stewart, James	12	3	Owner.
141	Sellars, James	18	3, L. R. S.	Owner.
144	Sproat, James	20	3, L. R. S.	Owner.
154	Shaw, James	28	3, L. R. S.	Owner.
494	Traquair, John	4	14, H. R. S.	Owner.
498	Traquair, Wm.	3	15, H. R. S.	Owner.
84	Trameer, Wm.	Part 10	2, L. R. S.	Owner.
482	Varley, Robert	South half 2	13, H. R. S.	Owner.
41	Westcott, Wm.	28	1, L. R. S.	Owner.
77	Wood, John	4	2, L. R. S.	Owner.
93	Workman, John	South half 18	2, L. R. S.	Owner.
131	Wood, Andrew	9	3, L. R. S.	Owner.
89	Young, Thomas	North half 15	2, L. R. S.	Owner.
42	Young, John	29	1, L. R. S.	Owner.
43	Young, John A.	30	1, L. R. S.	Tenant.

Mu

F

No. of
ROLL

362
363
401
403

404
441
462
190
191

364
339
405
434
382
208
372
411

443
466
170

410
471
438

436
468
445
186

185
435
421
422

381
380
393
213
396

374
373
372
414
411

VOTERS' LIST—1877.

Municipality of the Township of Tuckersmith.

PART I.—List of Persons Entitled to Vote at BOTH Municipal Elections and Elections to the Legislative Assembly.

POLLING SUB-DIVISION No. 4.

No. on ROLL.	NAME.	LOT.	CON. OR STREET.	
362	A rchibald, Andrew	5	5, H. R. S.	Owner.
363	Archibald, James	West half 4	6, H. R. S.	Tenant.
401	Armstrong, William	Part 3	7, H. R. S.	Tenant.
403	Allan, William	8	7, H. R. S.	Owner.
404	B eaty, Samuel	9	7, H. R. S.	Owner.
441	Brown, Neil	9	9, H. R. S.	Owner.
462	Bell, James	East half 4	11, H. R. S.	Tenant.
190	Brock, Robert	29	4, L. R. S.	Owner.
191	Brock, George	29	4, L. R. S.	Owner.
364	C hesney, William	5	5, H. R. S.	Tenant.
339	Chesney, James	8	5, H. R. S.	Tenant.
405	Cumming, James	10	7, H. R. S.	Owner.
434	Coleman, Timothy T.	North half 5	8, H. R. S.	Owner.
382	Clark, Robert	East half 7	6, H. R. S.	Tenant.
208	Cameron, John	30	6, L. R. S.	Owner.
372	Coleman, Robert	14	5, H. R. S.	Owner.
411	Clark, Richard	West half 13	7, H. R. S.	Owner.
443	D obie, John	11	9, H. R. S.	Owner.
466	Dobson, George	6	11, H. R. S.	Owner.
170	Doig, John Jr.	15	4, L. R. S.	Owner.
410	E dwards, James	East half 13	7, H. R. S.	Owner.
471	Elder, William	9	11, H. R. S.	Owner.
438	Elgie, William	3	9, H. R. S.	Tenant.
436	F erguson, David	1	9, H. R. S.	Owner.
468	Fisher, Joseph	8	11, H. R. S.	Owner.
445	Finlayson, William	12	9, H. R. S.	Owner.
186	Forsyth, James	North half 25	4, L. R. S.	Owner.
185	G ordon, William	South half 25	4, L. R. S.	Tenant.
435	Gouinlock, William C.	North half 5	8, H. R. S.	Owner.
421	Grieves, William	8	8, H. R. S.	Owner.
422	Grieves Robert	East half 9	8, H. R. S.	Tenant.
381	H ay, James	South half 6	6, H. R. S.	Owner.
380	Hudson, William	North half 6	6, H. R. S.	Tenant.
393	Houston, James	13	6, H. R. S.	Owner.
213	Halliday, Samuel	29	7, L. R. S.	Owner.
396	Hicks, Samuel	10	6, H. R. S.	Income.
374	K eating, Stephen	South half 1	6, H. R. S.	Owner.
373	Keating, Patrick	North half 1	6, H. R. S.	Owner.
375	Keating, John	East half 4	6, H. R. S.	Farmer's Son.
414	Kyle, Thomas	1	8, H. R. S.	Owner.
415	Kyle, James Jr.	3	8, H. R. S.	Owner.

No. on
ROLL.

423
426
440
413
442

368
379
412
175
179
187
188

420
428
425
427
376
377
429
430
383

370
371
397
398
399
400
409
392
418
419
465
432
446
454
439
448
449
450
451
452
453
454
455
456
457
46
46
46
18
17
17
17
18
18
17
17
2

POLLING SUB-DIVISION NO. 4—Continued.

No. on ROLL.	NAME.	LOT.	CON. OR STREET.	
423	Kyle, John	West half 9	8, H. R. S.	Owner.
426	Kyle, William	Part 10	8, H. R. S.	Owner.
440	Kennedy, Angus	East half 7	9, H. R. S.	Owner.
413	Keefe, Michael	6	7, H. R. S.	Owner.
442	Kelly, Peter	10	9, H. R. S.	Owner.
368	Leatherland, Robert	11	5, H. R. S.	Owner.
379	Laidlaw, George	5	6, H. R. S.	Owner.
412	Love, John	14	7, H. R. S.	Owner.
175	Livingston, Alexander	18	4, L. R. S.	Owner.
179	Leitch, Thomas	East half 21	4, L. R. S.	Tenant.
187	Lawrence, John Jr.	27	4, L. R. S.	Owner.
188	Lawrence, John Sr.	27	4, L. R. S.	Owner.
420	Mundell, William S.	7	8, H. R. S.	Owner.
428	Moore, David Jr.	North half 6	8, H. R. S.	Owner.
425	Moore, Peter	West half 10	8, H. R. S.	Owner.
427	Moore, David Sr.	11	8, H. R. S.	Owner.
376	Murray, William	3	6, H. R. S.	Farmer's Son.
377	Murray, John	3	6, H. R. S.	Owner.
429	Manson, David	12	8, H. R. S.	Farmer's Son.
430	Manson, James	12	8, H. R. S.	Owner.
383	Monk, George	West half 7	6, H. R. S.	Owner.
370	McGee, Jacob Jr.	13	5	Tenant.
371	McGee, Jacob Sr.	13	5	Owner.
397	McConnell, Patrick	1	7	Owner.
368	McBride, Thomas	2	7	Owner.
399	McBride, Michael	West half 4	7	Owner.
400	McNaughton, William	Part 3	7	Owner.
409	McLoy, John Sr.	East half 12	7, H. R. S.	Owner.
392	McEwing, James	12	8, H. R. S.	Owner.
418	McKay, Alexander	West half 4	8, H. R. S.	Owner.
419	McKay, Alexander	South half 6	8, H. R. S.	Tenant.
465	McKinnon, John	South half 5	8, H. R. S.	Owner.
432	McKay, William	West half 13	8, H. R. S.	Owner.
446	McDonald John	1	10, H. R. S.	Owner.
454	McMillan, Duncan	4	9, H. R. S.	Owner.
439	McLoy, John Jr.	East half 6	9, H. R. S.	Owner.
448	McKay, Alexander	East half 3	10, H. R. S.	Owner.
449	McKay, William	West half 3	10, H. R. S.	Owner.
450	McKinnon, Alexander	East half 5	10, H. R. S.	Owner.
451	McKinnon, Duncan	West half 5	10, H. R. S.	Owner.
453	McMillan, Hugh	7	10, H. R. S.	Owner.
455	McKay, John	8	10, H. R. S.	Farmer's son.
456	McKay, Peter	8	10	Farmer's son.
457	McKay, William	8	10	Owner.
463	McDonald, Donald	West half 4	11	Owner.
464	McKinnon, Donald	5	11	Owner.
467	McGregor, Duncan	7	11	Tenant.
189	McCartney, Robert Jr.	West half 28	3, L. R. S.	Owner.
174	McKay, Hugh	North half 17	4, L. R. S.	Owner.
173	McKay, George	South half 17	4, L. R. S.	Owner.
176	McKay, James	West half 19	4, L. R. S.	Owner.
182	McKay, Eric	North half 22	4, L. R. S.	Owner.
184	McKay, Hugh	24	4, L. R. S.	Owner.
171	McKenzie, John	16	4, L. R. S.	Farmer's son.
172	McKenzie, Kenneth	16	4, L. R. S.	Owner.
200	McCaa, William	Part 27	5, L. R. S.	Owner.

No. on
ROLL.

201 M
206 M
207 M
437 M

369 M
359 N
431 M

378 C

461 M
433 M
361 M

367 M
395 M
424 M
469 M
181 M
197 M
417 M

385 M
386 M
387 M
388 M
359 M
390 M
391 M
444 M
406 M
408 M
407 M
458 M
459 M
460 M
470 M
198 M

452 M
394 M
183 M

178 M
204 M
205 M
203 M
365 M
358 M
360 M
402 M

44 M

POLLING SUB-DIVISION NO. 4—Continued.

No. on ROLL.	NAME.	LOT.	CON. OR STREET.	Owner.
201	McCaa, Alexander	28	5, L. R. S.	Owner.
206	McLean, Robert	29	6, L. R. S.	Owner.
207	McLean, John	29	6, L. R. S.	Farmer's son.
437	McDonald, Miles	2	9, H. R. S.	Owner.
369	Nicholson, Alex.	12	5, H. R. S.	Owner.
359	Nicholson, Wm.	2	5, H. R. S.	Tenant.
431	Nicholl, Alex.	East half 13	8	Owner.
378	O'Brien, David	East half 2	6, H. R. S.	Owner.
461	Pybus, Henry	3	11, H. R. S.	Owner.
433	Papple, Edward	14	8, H. R. S.	Owner.
361	Pickard, James	4	5, H. R. S.	Owner.
367	Ranke, John	5	5, H. R. S.	Owner.
395	Riley, Benjamin	West half 14	6, H. R. S.	Owner.
424	Robison, Robert	East half 10	8, H. R. S.	Owner.
469	Robb, Charles	10	11, H. R. S.	Owner.
181	Ross, Wm.	23	4, L. R. S.	Owner.
197	Ross, Andrew	25	5, L. R. S.	Owner.
417	Ritchie, James	East half 4	8, H. R. S.	Owner.
385	Strong, George	East half 9	6, H. R. S.	Owner.
386	Story, Andrew	West half 9	6, H. R. S.	Farmer's son.
387	Story, George	West half 9	6	Owner.
388	Sproat, Wm. Sr.	10	6	Farmer's son.
389	Sproat, George	10	6	Owner.
390	Sproat, Wm. Jr.	South half 11	6	Owner.
391	Sproat, Alexander	North half 11	6	Owner.
444	Smith, Wm.	Part 11	9	Owner.
406	Scott, Wm., Sr.	11	7, H. R. S.	Owner.
408	Scott, Thomas	West half 12	7, H. R. S.	Owner.
407	Scott, Wm., Jr.	West half 12	7, H. R. S.	Owner.
458	Sinclair, John	10	10, H. R. S.	Owner.
459	Sinclair, Wm.	1	11, H. R. S.	Owner.
460	Steel, John	2	11, H. R. S.	Owner.
470	Simpson, Thomas	North part 9	11, H. R. S.	Owner.
198	Simpson, Hugh	26	5, L. R. S.	Owner.
452	Templeton, John	6	10, H. R. S.	Owner.
394	Taylor, James	East half 14	6, H. R. S.	Tenant.
183	Torry, Alex.	23	4, L. R. S.	Owner.
178	Wilson, George	West half 21	4, L. R. S.	Owner.
204	Walker, George	30	5, L. R. S.	Tenant.
205	Walker, John, Jr.	East half 29	5, L. R. S.	Owner.
203	Walker, John, Sr.	East half 30	4, L. R. S.	Owner.
365	Ward, Matthew	9	5, H. R. S.	Owner.
358	Williams, Michael	1	5, H. R. S.	Tenant.
360	Wallace, Jeremiah	3	5, H. R. S.	Tenant.
402	Wright, Wm.	West half 7	7	Owner.
447	Yule, Alexander.	2	10, H. R. S.	Owner.

Muni

PAR

No. on
ROLL.

637 Br

534 Co

545 Chi

616 Ca

591 F

501 G

597 Ga

267 H

599 L

595 M

588 N

636 O

502 S

561 S

600 S

821

VOTERS' LIST—1877.

Municipality of the Township of Tuckersmith.

PART II.—List of Persons Entitled to Vote at Municipal Elections ONLY.

POLLING SUB-DIVISION No. 1.

No. on ROLL.	NAME.	LOT.	CON. OR STREET.	Owner.
637	B rydon, James	part 15	1, H. R. S.	Owner.
534	C owan, Peter	V. L. 16	2, Water street east	Owner.
545	C hing, John	V. L. 1	2, Mill street	Tenant.
616	C ampbell, William	Part 15	1, H. R. S.	Tenant.
591	F olland, John	V. L. 19	2, 2nd street	Tenant.
501	G arbe, Henry	V. L. 32	2, 3rd street	Tenant.
597	G alleggar, John	Part 9	2	Owner.
267	H adden, Joseph	V. L. 34 and 35	2, 3rd street	Owner.
599	L ockman, John	V. L. 26, 27 and 28	2, 2nd street	Owner.
595	M cLennan, John	V. L. 12 and 13	2, 2nd street	Owner.
588	N evins, James	V. L. 28 and 29	1, Galt and Lewis's survey	Tenant.
636	O remus, Frederick	V. L. 9	3, Stanley street	Owner.
502	S utherland, Charles	V. L. 20	2, Centre street east	Owner.
561	S cott, William	V. L. 36 and 37	2, 3rd street	Owner.
600	S age, James	Part 11	2, H. R. S.	Owner.
521	T udor, Thomas			

MU

F

.....
No. of
ROLL

VOTERS' LIST—1877.

Municipality of the Township of Tuckersmith.

PART II.—List of Persons Entitled to Vote at Municipal Elections ONLY.

POLLING SUB-DIVISION No. 2.

No. on ROLL	NAME.	LOT.	CON. OR STREET.	Owner. Tenant.
	H alpin, Patrick	V. L. 32	1, Worsley's survey	
	Hale, Alfred	V. L. 16	1, McDonald's survey	

Mun

PA

.....
No. on
ROLL.

24 C

481 G

651 J

3 T

VOTERS' LIST—1877.

Municipality of the Township of Tuckersmith.

PART II.—List of Persons Entitled to Vote at Municipal Elections ONLY.

POLLING SUB-DIVISION No. 3.

No. on ROLL.	NAME.	LOT.	CON. OR STREET.	
24	C ameron, Rev. Hugh	Part 16	1, L. R. S.	Owner.
481	G ilgan, Thomas	Part 1	13, H. R. S.	Tenant.
651	J ohns, William	V. I. 13	1, Armstrong's survey	Tenant.
3	T hompson, Bernard	Part 2	1, L. R. S.	Owner.

Mu

F

.....
No. on
ROLL

VOTERS' LIST—1877.

Municipality of the Township of Tuckersmith.

PART II.—List of Persons Entitled to Vote at Municipal Elections ONLY.

POLLING SUB-DIVISION No. 4.

No. on ROLL.	NAME.	LOT.	CON. OR STREET.
			NONE.

Mu

PA

F

.....
No. on
ROLL.

.....
Hu
for
Mu
th
sai

er
co

VOTERS' LIST—1877.

Municipality of the Township of Tuckersmith.

PART III.—List of Persons Entitled to Vote at Elections to the
Legislative Assembly ONLY.

POLLING SUB-DIVISIONS NOS. 1, 2, 3 AND 4.

No. on ROLL.	NAME.	LOT.	CON. OR STREET.
NONE.			

I, WILLIAM McCONNELL, Clerk of the Municipality of Tuckersmith, in the County of Huron, do hereby certify that parts One and Three, of the within list, constitute a correct list for the year 1877 of all persons appearing by the last revised Assessment Roll of the said Municipality, to be entitled to vote at elections for members of the Legislative Assembly, and that parts One and Two constitute a correct list for said year of all persons appearing by the said Roll to be entitled to vote at Municipal Elections in said Municipality.

And I hereby call upon all electors to examine the said list, and if any omissions or other errors are perceived therein to take immediate proceedings to have the said errors corrected according to law.

Dated this 9th day of July, 1877.

WILLIAM McCONNELL,
TOWNSHIP CLERK.

