



MICROCOPY RESOLUTION TEST CHART

(ANSI and ISO TEST CHART No. 2)



APPLIED IMAGE Inc

1653 East Main Street
Rochester, New York 14609 - USA
(716) 482-8300 - Phone
(716) 288-5600 - Fax



F

No. on
ROLL.

324 Eas
376 Ebe

731 Fr
275 Fla
276 Fla
281 Fly
329 Ver

562 G
323 Giv
688 Gl

122 H
326 Hu
368 He
421 Ho
426 He
511 Ho
473 Ho
224 Ho
372 Hu
658 Hi

369 In
625 Irv
626 Irv

521 Jo

370 K
371 Kr
427 Ke
624 Ke
115 Ke
117 Ke
120 Ke
126 Ke
129 Ke
274 Ke
367 Ke
467 Ke
564 Ke
565 Ke
616 Ke
375 Ke

69 L
10 L
70 L
560 L

11 M
22 M
176 M
223 M
418 M
475 M
476 M

No. of
ROLL

479
513
516
570
571
64
512

2
19
63
178
179
222
319
515
514
518
519
520
569
66

377

124
169
13
478
781
782
379

6
72
118
429
428


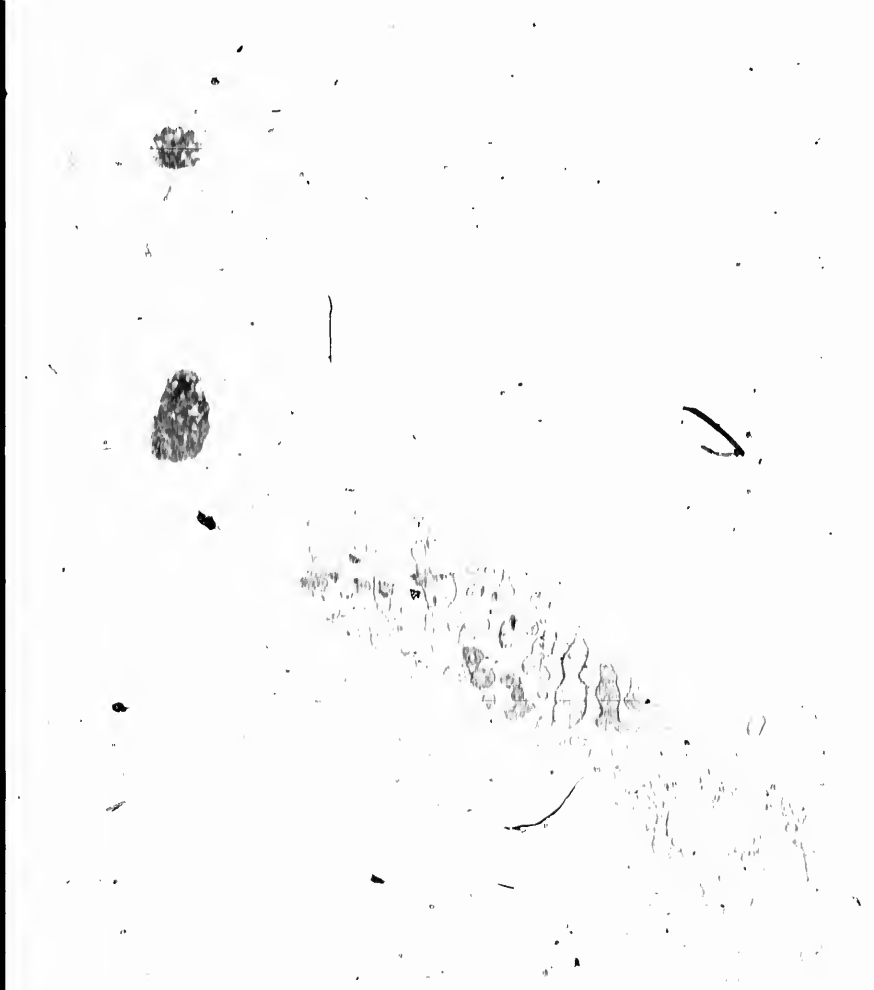
320

18
61
67
124
177
279
280
282
283
419
470
73
121
15
229

7
374

POLLING SUB-DIVISION No. 1.—Continued.

No. on ROLL.	NAME.	LOT.	CON. OR STREET.	
324	Earight, Michael	Part 5	7	Householder.
376	Eberling, Martin	West half 7	8	Tenant.
731	Francis, Robert	N. 50 acres of 1	14	Owner.
275	Flanagan, Thomas	East half 2	6	Tenant.
276	Flanagan, John	West half 2	6	Tenant.
261	Flynn, Peter	South half 6	6	Tenant.
329	Ferguson, John	9	7	Tenant.
562	Gambell, James	East half 3	12	Owner.
323	Givlin, Timothy	3 and 4	7	Owner.
668	Glass, Wm.	South half 8	14	Owner.
122	Hart, Edward	Part 5	3	Tenant.
326	Hughes, John	7	7	Tenant.
366	Hans, Frederick	West half 2	8	Tenant.
421	Hoegy, Peter	West half 4	9	Owner.
426	Hemma, August	West half 7, &c.	9	Tenant.
511	Hoegy, Henry	East half 3	11	Tenant.
473	Hoegy, Ludwig	West half 3	10	Tenant.
724	Horan, John, Jr.	8	5	Owner.
372	Hullea, Charles	North half 5	8	Tenant.
658	Hildebricht, Henry	North half 2	12	Tenant.
369	Jungold, Frederick	East half 3	8	Owner.
625	Irvine, John	S. 50 acres of W. 4	13	Owner.
626	Irvine, Henry	S. 100 acres of 9	13	Owner.
521	Johnston, Michael	9	11	Owner.
370	Koelher, Gutlib	West half 3	8	Tenant.
371	Krouskoph, Abraham	4	8	Owner.
427	Kenna, Christian	West half 8	9	Tenant.
624	Korkby, Major	S. 50 acres of E. 4	13	Owner.
115	Kenny, John	West half 2	3	Tenant.
117	Krouskoph, Joseph	East half 3	3	Owner.
120	Kennedy, Duncan	West half 4	3	Owner.
126	Krouskoph, Andrew	East half 7	3	Owner.
129	King, Michael	West half 9	3	Owner.
274	Kelly, John	1	6	Tenant.
367	Kruger, Christian	East half 2	8	Tenant.
467	Kidd, Joseph	North half 1, &c.	10	Owner.
564	Knerr, John	West half 4	12	Tenant.
565	Koelher, Michael	South half 5	12	Tenant.
616	Kenny, Paul	West half 2	13	Tenant.
375	Kenna, Wm.	East half 7	8	Tenant.
69	Looney, Daniel	West half 7	2	Tenant.
10	Looby, Edward	East half 3	1	Householder.
70	Longworth, James	East half 8	2	Tenant.
560	Lesming, John	West half 3	12	Owner.
11	Murphy, Patrick	West half 3	1	Owner.
22	Murphy, Rev. Mr.	Parts 9 and 5	1 and 2	Owner.
176	Murphy, Michael	West half 8	4	Owner.
223	Molony, John	7	5	Owner.
418	Messersmith, Henry	2 &c.	9	Owner.
475	Manly, Daniel	West half 4	10	Tenant.
476	Manly, Anthony	5	10	Tenant.




POLLING SUB-DIVISION NO. 1.—Continued:

No. on ROLL.	NAME.	LOT.	CON. OR STREET.	
479	Meyer, George	West half 8	10	Tenant.
513	Murray, Thomas	4	11	Owner.
516	Maul, John	East half 6	11	Tenant.
570	Menarey, Wm.	East half 9	12	Owner.
571	Menarey, John	West half 9	12	Tenant.
64	Moore, John	West half 4	2	Tenant.
513	Murray, John	West half 3	11	Owner.
2	McConnell, John	Part 1	1	Owner.
19	McCann, Bernard	Part 9	1	Owner.
63	McCann, Arthur	East half 4	2	Tenant.
178	McArdle, Michael	East half 9	4	Owner.
179	McArdle, Henry	West half 9	4	Owner.
222	McGrath, Peter	6	5	Owner.
319	McCrae, Roderick	South half 1	7	Owner.
515	McLaughlin, James	North half 5	11	Tenant.
514	McLaughlin, Peter	South half 5	11	Tenant.
518	McKay, James	East half 7	11	Tenant.
519	McKay, Wm.	East half 8	11	Tenant.
520	McKay, Archibald	West half 8	11	Tenant.
560	McKee, Richard	8	12	Tenant.
66	McCann, Thomas	South half 6	2	Owner.
377	Nash, Wm	8	8	Tenant.
124	O'Bern, John	South half 6	3	Owner.
160	O'Brien, John	South half 2	3	Tenant.
13	O'Connell, Bernard	5	1	Owner.
478	O'Laughlin, John	East half 8	10	Tenant.
781	O'Brien, Wm.	South half 1 and 2	4	Farmer's son.
782	O'Brien, Daniel	South half 1 and 2	4	Farmer's son.
379	O'Hara, Bryan	West half 9	8	Owner.
6	Pierce, James	Part 1	1	Owner.
72	Purball, Matthew	East half 9	2	Tenant.
118	Petrie, Henry	West half 3	3	Owner.
429	Purcell, John	West half 9	9	Owner.
423	Platzer, John F.	East half 9	9	Owner.
320	Quinn, Daniel	East half 2	7	Tenant.
18	Ryan, Martin	Part 9	1	Owner.
61	Roach, Edward	Part 1	2	Owner.
67	Roach, Patrick	North half 6	2	Owner.
124	Ryan, Jerry	North half 6	3	Owner.
177	Rielly, Patrick	East half 8	4	Owner.
279	Rourke, Thomas	4	6	Tenant.
280	Rourke, Wm.	5	8	Tenant.
282	Ryan, Patrick	South half 6	6	Tenant.
283	Raid, James	East half, 8 &c.	7	Tenant.
419	Regly, Christian	East half 3	9	Tenant.
470	Resain, John	East half 2	10	Owner.
73	Rielly, James	West half 9	2	Tenant.
121	Robinson, Amos	South part 5	3	Owner.
15	Redmond, George	South half 6	7	Householder.
220	Ryan, Timothy	South half 9	1	Tenant.
			[See Sub-Div. 2, Ward 2]	Owner.
7	Stapleton, John	Part 1	1	Owner.
374	Starnigle, John	North half 6	8	Tenant.

PORTLAND AND LEWIS RIVER

PA

No.
 BO
 144
 244
 37
 28
 8
 8
 244
 28
 40
 40
 8
 4
 151
 14
 154
 28
 144
 28
 244
 267
 28
 28
 4
 244
 28
 4
 28
 78
 4
 40
 53
 20
 20
 23
 25
 25
 24
 9



VOTERS' LIST—1877.



Municipality of the Township of McKillop

PART I.—List of Persons Entitled to Vote at BOTH Municipal Elections and Elections to the Legislative Assembly.

WARD No. 1.

POLLING SUB-DIVISION No. 1.

No. on ROLL.	NAME.	LOT.	CON. OR STREET.	
423	Aikart, John	West half 5 and 6	9	Owner.
424	Arnold, Frederick	North half 6	9	Tenant.
732	Bowie, John	North half 9	14	Owner.
318	Baker, Daniel	East half 1	8	Tenant.
119	Buckel, Joseph	East half 4	3	Tenant.
318	Baier, John	North half 1	7	Tenant.
325	Burke, Patrick	6	7	Tenant.
327	Burke, Walter	West half 8	7	Tenant.
373	Byerman, Ludwig	South half 5 and 6	8	Tenant.
506	Benewis, Ludwig	1	11	Owner.
417	Benewis, Ernest	1	9	Owner.
517	Brodhagan, August	West half 6	11	Tenant.
623	Barrows, Simeon	South two-thirds 7	13	Tenant.
658	Bell, James	Centre one-third 6	13	Tenant.
659	Bell, Wm., Jr.	North 1/2 6 and 7	13	Owner.
12	Carpenter, John	East part one-half 4	1	Owner.
175	Coleman, Robert	Part two-thirds 7	4	Owner.
277	Curtin, Timothy	East half 3	6	Owner.
278	Curtin, Thomas	West half 3	6	Owner.
219	Coleman, Dr.	2 and 3	5 [see Sub.-Divs. 2, 3 and 4]	Owner.
322	Curtin, Martin	West half 2	7	Tenant.
472	Cumst, Henry	East half 3	10	Tenant.
113	Dorsey, Patrick	East half 1	3	Owner.
114	Dorsey, John	East half 1	3	Tenant.
17	Downey, John	8	1	Tenant.
219	Dunn, Hugh	South half 1	5	Tenant.
220	Dunn, Patrick	2	5	Tenant.
422	Deits, Conrad	East half 5	9	Owner.
425	Dorshell, Joseph	East half 7	9	Tenant.
510	Deigle, John	West half 2	11	Tenant.
519	Dreiger, Wm.	Part 5	13	Tenant.
620	Dreiger, August	Part 5	13	Tenant.
660	Dynes, Wm.	Part 8 and 9	13	Owner.
16	Darling, James	Part 7	1	Owner.
71	Downey, John	West half 3	2	Owner.
123	Dwyer, Patrick	North half 5	3	Owner.
128	Davis, John	West half 3	3	Tenant.
170	Davis, James	North half 1	4	Tenant.
430	Egart, John	East half 4	9	Tenant.
9	Ellison, Lawrence	South half 6	1	Tenant.
226	Evans, Wm., Jr.	9	5	Tenant.
226	Evans, Joseph	9	5	Owner.
234	Evans, Wm., Sr.	East half 9	8	Owner.

No. 502
503
504
726
763
833
801
805
804
847
855
746
416
807
855
716
766
780
413
849
551
800
806
612
637
652
653
679
681
686
719
721
723
727
554
461
657
754
791
716
454
554
554
686
72
50
61
61
72
72
76
76
76

VOTER REGISTRATION

780
781
197
198
790
791
792
793
794
795
796
797
798
799
800
801
802
803
804
805
806
807
808
809
810
811
812
813
814
815
816
817
818
819
820
821
822
823
824
825
826
827
828
829
830
831
832
833
834
835
836
837
838
839
840
841
842
843
844
845
846
847
848
849
850
851
852
853
854
855
856
857
858
859
860
861
862
863
864
865
866
867
868
869
870
871
872
873
874
875
876
877
878
879
880
881
882
883
884
885
886
887
888
889
890
891
892
893
894
895
896
897
898
899
900
901
902
903
904
905
906
907
908
909
910
911
912
913
914
915
916
917
918
919
920
921
922
923
924
925
926
927
928
929
930
931
932
933
934
935
936
937
938
939
940
941
942
943
944
945
946
947
948
949
950
951
952
953
954
955
956
957
958
959
960
961
962
963
964
965
966
967
968
969
970
971
972
973
974
975
976
977
978
979
980
981
982
983
984
985
986
987
988
989
990
991
992
993
994
995
996
997
998
999
1000

Huro
for th
Munic
that p
said R

A
errors
ording

De

No. on
ROLL

288
287
281
281
688
438
504
508
578
738
81
188
188
528
188
187
188
184
188
228
280
286

83
188
288
288
308
308
304
358
340
387
341
628
628
741
130
680
289

773
774
775
148

28
28
28
77
388
384

607
603
701
682

No. on
ROLL

23
74
770
180
181
484
777
136
872

885

87
336
337
235
700
689
740
786
187

341
390
391
480
682
390

327
436
487
326
328
334
333
343
457
482
491
439
528
26
308

691
694

496
481

79
233
75
771

24
708
280

No. 2
BOL.

797

683

148

84

141

773

188

334

388

778

328

423

684

438

288

780

577

684

688

627

688

183

181

322

457

688

480

237

248

138

623

230

778

REPORT OF THE COMMISSIONER OF THE GENERAL LAND OFFICE

STATE OF NEW YORK
IN SENATE
January 15, 1884

ALBANY: PUBLISHED BY THE COMMISSIONER OF THE GENERAL LAND OFFICE.
1884.

REPORT OF THE COMMISSIONER OF THE GENERAL LAND OFFICE
FOR THE YEAR 1883.

ALBANY: PUBLISHED BY THE COMMISSIONER OF THE GENERAL LAND OFFICE.
1884.

ALBANY: PUBLISHED BY THE COMMISSIONER OF THE GENERAL LAND OFFICE.
1884.

ALBANY: PUBLISHED BY THE COMMISSIONER OF THE GENERAL LAND OFFICE.
1884.

ALBANY: PUBLISHED BY THE COMMISSIONER OF THE GENERAL LAND OFFICE.
1884.

ALBANY: PUBLISHED BY THE COMMISSIONER OF THE GENERAL LAND OFFICE.
1884.

=
No
84
70
70
4
71
70
54
54
8
70
6
6
5
4
6
4

POLLING SUB-DIVISION No. 6.—Continued.

No. on BOLL.	NAME.	LOT.	CON. OR STREET.	
766	Ryan, Thos.	North half 32	14	Owner.
767	Ryan, Patrick	North 100, 33	14	Owner.
466	Sparling, Francis	Part 31	9	Owner.
723	Smiley, Samuel	Part 32	14	Tenant.
755	Smith, Farquaher	Part 28	14	Owner.
762	Sage, George	Part 28	14	Tenant.
556	Smith, Robert	35	11	Owner.
500	Torrance, Robert	East half 27	10	Owner.
683	Thompson, S. George	North half 31	13	Owner.
708	Thompson, George	South half 29	14	[See Sub-Div. No. 4.] Owner.
650	Wright, Henry	South half 29	13	Tenant.
603	Wren, James	East half 29	12	Owner.
599	Wren, Johnston	East half 27	12	Tenant.
414	Wallace, William	North half 30	8	Tenant.
601	Wright, Alexander	Part 28	13	Tenant.
465	Young, Nicholas H.	Part 31	13	Owner.

No. of
ROLL.

587 Sec
588 Sec
587 Sec
589 Sec

618 Th
14 To
173 Tu
174 Tu
68 Tr

567 Va
621 Vo

128 W
171 W
221 W
471 W
477 W
480 W
502 W
323 W
568 W

378 Z
474 Ze
563 Ze

**CIHM
Microfiche^c
Series
(Monographs)**

**ICMH
Collection de
microfiches
(monographies)**



Canadian Institute for Historical Microreproductions / Institut canadien de microreproductions historiques

© 1995

POLLING SUB-DIVISION No. 1.—Continued.

No. on ROLL.	NAME.	LOT.	CON. OR STREET.	
557	Seehaver, August	E $\frac{1}{2}$ of E $\frac{1}{2}$ of 1	12	Owner.
565	Steeners, John	North half 2	12	Tenant.
567	Stenael, Joseph	South part 7	14	Tenant.
589	Stafford, Wm.	South half 9	14	Owner.
618	Thompson, George	West 100 acres of 4	13	Owner.
14	Toole, Terrance	South half 6	1	Owner.
173	Tully, Michael	5	4	Owner.
174	Turk, Timothy	6	4	Tenant.
66	Trainer, Francis	East half 7	3	Householder.
567	Vance, Joseph	East half 6, &c.	12	Owner.
631	Vook, Andw.	South 50 acres of 6	13	Owner.
126	Ward, Matthew	East half 8	3	Tenant.
1	Woods, Patrick	Part 1, &c.	1	Owner.
171	Walsh, Patrick	3	4	Tenant.
321	Walsh, Michael	West half 4 and 4	5	Owner.
471	Wainsburg, Wm.	West half 2	10	Tenant.
477	Wall, Michael	West half 7	10	Tenant.
460	Walsh, Thomas	West half 9	10	Owner.
502	Witterson, Henry	East half 2	11	Tenant.
325	Wright, Charles	9	7	Tenant.
568	Wallace, Wm.	7	12	Owner.
378	Zuber, Conrad	East half 9	8	Owner.
474	Zeman, Wm.	East half 4	10	Tenant.
563	Zeigler, John	East half 4	12	Tenant.

VOTERS' LIST—1877.

Municipality of the Township of McKillop.

PART I.—List of Persons Entitled to Vote at BOTH Municipal Elections and Elections to the Legislative Assembly.

WARD No. 3.

POLLING SUB-DIVISION No. 3.

From Lot 18 to 26, inclusive; from Con. 1 to 6, inclusive.

No. of ROLL.	NAME.	LOT.	CON. OR STREET.	
145	Adam, John	20	3	Owner.
245	Alberson, William	Part 22	5	Owner.
307	Adams, Robert	West half 22	5	Owner.
250	Barber, James	West half 22	5	Owner.
96	Balger, James	North part 20	2	[See Sub.-Div. No. 1] Owner.
86	Balger, Joseph	South part 20	2	Owner.
87	Balger, John	S. pt. N. pt. 20	2	Owner.
245	Beatty, Robert	20	5	Owner.
225	Brooks, Hugh	East half 18	6	Owner.
402	Barwick, Richard	South part 25	8	Owner.
401	Bray, John	Part 25	8	Owner.
98	Cliff, Samuel	25	3	Owner.
41	Cass, Francis	22 and 23	1	Owner.
42	Cass, George	22 and 23	1	Incom.
151	Cliff, David	West half 23	3	Tenant.
149	Cliff, Wm. Sr.	East half 23	3	Owner.
150	Cliff, Wm. H.	East half 23	3	Tenant.
298	Campbell, John	19	6	Owner.
144	Caldar, James	19	3	Owner.
299	Cowan, John	22	6	Owner.
245	Campbell, Robert	19	7	Owner.
247	Campbell, Thomas	20	7	Owner.
298	Campbell, Francis	West half 18	8	Tenant.
298	Cook, Hartman	23	8	Owner.
44	Coleman, Doctor	Part 25	1	Owner.
250	Dickson, Charles	22	7	Owner.
250	Dickson, Adam	22	7	Tenant.
34	Devereux, Robert	East half 15	1	Owner.
40	Devereux, Edward	22	1	Owner.
255	Dorrance, George	25	5	Owner.
784	Dorrance, Joseph	25	5	Farmer's son.
44	Quinlock, Doctor	Part 26	7	[See Sub.-Div. No. 5.] Owner.
405	Govanlock, Andrew	Part 26 and 27	5	[See Sub.-Div. No. 5.] Owner.
553	Govanlock, Robert Jr.	Part 26 and 26	7	Owner.
202	Govanlock, Robert Sr.	Part 26 &c.	4	Owner.
205	Govanlock, Thomas	26	4	Owner.
253	Grieve, James Jr.	North half 25	5	Owner.
253	Grieve, James Sr.	South half 25	5	Owner.
254	Grieve, Hugh	North half 25	5	Tenant.
249	Galpin, Mathew	North half 21	7	Owner.
91	Grieve, Thomas	25	2	Owner.

VOTERS' LIST—1877.

Municipality of the Township of McKillop.

PART II.—List of Persons Entitled to Vote at Municipal Elections
ONLY.

WARD No. 1.

POLLING SUB-DIVISION No. 1.

No. on ROLL.	NAME.	LOT.	CON. OR STREET.	
	Downey, Edward	Part 1	1	Owner.
	Doerr, John	Part 1	1	Tenant.
	Kennedy, James	Part 1	1	Owner.

RESEARCH REPORT ON THE HISTORY OF THE

PA

No.
BO





POLLING SUB-DIVISION No. 2.—Continued.

No. on ROLL	NAME.	LOT.	CON. OR STREET.	Owner.
737	Parr, Thomas	North West part 13	14	Owner.
463	Quinlan, Malachy	South half 11	10	Owner.
142	Ryan, Timothy	South half 16	3 [See Sub.-Div. 1, Ward 1.]	Owner.
84	Rielly, Owen	North half 17	3	Owner.
141	Ryan, Thomas	North half 16	3	Owner.
773	Ryan, James	North half 16	3	Farmer's son.
162	Rielly, John	South half 11	4	Owner.
234	Rielly, Wm.	West half 12	5	Owner.
222	Rawley, Michael	South half 12	6	Owner.
776	Rawley, Patrick	South half 12	6	Owner.
225	Ross, Finlay	13	8	Farmer's son.
453	Ross, Peter	13	9	Owner.
494	Ross, Allan	East half 13	9	Owner.
495	Ross, Robt.	East half 13	9	Tenant.
296	Ryan, John	South east part 14	5	Owner.
780	Ryan, Michael	South east part 14	5	Farmer's son.
	Reinhart, Francis	East half 11	12	Owner.
577	Ross, Thomas	South half 14	12	Owner.
634	Ross, John	South half 13	14	Owner.
666	Robinson, Samuel	South-west part 13	13	Tenant.
627	Ross, Alex.	South half 10	13	Owner.
625	Ross, Thomas	South part 13	14	Owner.
163	Shon, John	North half 11	4	Owner.
131	Shon, Michael	North half 10	3	Tenant.
262	Sloan, James	South half 11	8	Owner.
457	Smith, Samuel	15	9	Owner.
686	Sutter, Thomas	Centre part 15	14	Owner.
480	Simpson, Thomas	East half 13, &c.	10	Owner.
237	Shino, John	West half 14, &c.	5	Owner.
242	Shannon, William Jas.	West half 17 and 18	5 [See Sub.-Div. 3, Ward 3.]	Owner.
129	Wingie, John	West half 12	2	Tenant.
523	Wall, James	South half 10	11	Tenant.
230	Wahk, Joseph	Part 10	5	Tenant.
776	Wall, John	South half 10	11	Farmer's son.

NOTICE OF SALE

IN THE MATTER OF THE ESTATE OF

JOHN W. BROWN, DECEASED

BY

JOHN W. BROWN, ADMINISTRATOR

No.
20
35
20
35
20

No.
500
449
649
452

POLLING DIVISION No. 3.—Continued.

No. or ROLL	Name	LOT.	COM. OR STREET.	
785	O'Brien, James	23	2	Farmer's son.
98	O'Brien, Hugh	24	2	Owner.
197	O'Donovan, William	23	4	Owner.
198	O'Donovan, James	23	4	Owner.
793	O'Donovan, John	23	4	Farmer's son.
247	O'Donovan, Joseph	21	6	Tenant.
248	O'Donovan, Andrew	21	6	Owner.
249	O'Donovan, John	23	6	Owner.
244	O'Connell, James	19	7	Owner.
245	O'Connell, Moses	East half 22	8	Owner.
241	O'Connell, John	23	6	Tenant.
184	O'Connell, Matthew R.	23	3	Tenant.
185	O'Connell, William	23	3	Tenant.
251	O'Connell, John	24	5	Tenant.
252	O'Connell, George	24	5	Owner.
253	O'Connell, Samuel	24	6	Owner.
199	O'Donovan, John	24	4	Owner.
200	O'Donovan, Sydney	24	6	Tenant.
242	O'Connell, Wm.	East half 18	5	Owner.
243	O'Connell, Alexander	South half 20	7	Owner.
204	O'Connell, James	Part 25	6	[See Sub.-Div. 4, Ward 4]
251	O'Connell, John	23	7	Owner.
205	O'Connell, Alexander	Part 25	6	[See Sub.-Div. 4, Ward 4]
207	O'Connell, John	Part 26	7	Tenant.
28	Lee, George	19	1	Tenant.
29	Lee, James	West half 19	1	Owner.
27	Lee, Wm.	19	1	Owner.
26	Lee, James	20	1	Owner.
25	Lawrence, Wm.	East half 19	5	Owner.
22	Little, John	21	5	Owner.
209	Lawrence, James	West half 19	5	[See Sub.-Div. No. 3]
200	Lockhart, George, Sr.	23	5	Owner.
201	Lockhart, George	24	4	Tenant.
94	Lopalis, Thomas	23	2	Owner.
246	McMartin, William	Part 22	5	Owner.
251	Mowbray, Hugh	East half 18	5	Owner.
194	Murdie, George	20	4	Tenant.
195	Murdie, Andrew	20	4	Owner.
252	Murdie, Michael	24	7	Owner.
259	Menary, Robert	East half 24	8	Owner.
404	Miller, Thomas	Part 23 and 25	8	Owner.
405	Murphy, Alexander	Part 23	8	Owner.
400	Morrison, John	Part 23	8	Owner.
88	McQuinn, James	18 and 19	2	Owner.
89	McQuinn, Thomas	21	2	Owner.
191	McIntosh, George	18	4	Owner.
192	McLeod, Angus	19	4	Owner.
203	McLeod, Kenneth	21	6	Owner.
788	McNaughton, Robert	19	6	Farmer's son.
207	McNeil, James	20	6	Farmer's son.

FOR THE YEAR ENDING 31st MARCH 1904

M
PAR

No. on ROLL	
190	A
527	B
431	B
188	B
329	B
342	B
267	B
468	B
574	B
522	B
529	B
631	B
625	B
722	B
723	B
724	C
601	O
228	O
430	O
608	O
576	O
30	O
78	O
25	O
81	O
76	O
140	O
156	O
396	O
604	O
720	O
742	O
458	O
620	O
578	D
622	D
779	D
652	D
697	D
702	D
22	D
228	D

VOTERS' LIST—1877.

Municipality of the Township of McKillop.

PART II.—List of Persons Entitled to Vote at Municipal Elections
ONLY.

WARD No. 4.

POLLING SUB-DIVISION No. 5.

From Lot 27 to Lot 35, inclusive; from Con. 1 to 7, inclusive.

No. on ROLL.	NAME.	LOT.	CON. OR STREET.	Owner.
156	Moore, Wm.	Part 27	3	
102	Sumers, Wm.	Part 30	2	Owner.

POLLING SUB-DIVISION No. 6.

From Lot 27 to 35, inclusive; from Con. 8 to 14, inclusive.

No. on ROLL.	NAME.	LOT.	CON. OR STREET.	Owner.
130	Leol, Hugh	Part 28	14	Owner.
	McMillan, Duncan	Part 28	14	Owner.

POLLING SUB-DIVISION NO. 6.—Continued.

No. on ROLL.	NAME.	LOT.	CON. OR STREET.	
508	Henderson, Geo.	29	10	Tenant.
504	Henderson, Thomas	29	10	Tenant.
726	Hally, Peter	Part 23	14	Tenant.
753	Hewitt, John	Part 27	14	Owner.
558	Johnston, John	North half 32	11	Owner.
501	Kenny, Joseph	West half 27	10	Tenant.
308	Kerr, Alexander	North half 30	9	Tenant. [see Sub-Div. No. 3]
304	Kerr, James	North half 30	9	Owner. [see Sub-Div. No. 3]
547	Lave, Thomas	West half 29	10	Owner.
555	Lave, James	34	11	Tenant.
715	<i>Lave, Stephen</i>	<i>34</i>	<i>11</i>	<i>Owner.</i>
416	Montgomery, Nell	24	8	Tenant.
507	Messou, Wm.	34	10	Tenant.
655	Maldooa, Christopher	South half 32	13	Owner.
716	Munn, Alexander	Part 28	14	Owner.
766	McQuig, Duncan	North half 32	14	Tenant.
760	McMillan, Duncan	North half 29	14	Owner.
413	McDonnell, James	North half 29	8	Owner.
549	McKay, Hugh	North half 31	11	Owner.
561	McClaghan, Alex.	North half 32	11	Owner.
600	McNamara, Edward	Parts 27 and 28	12	Owner.
606	McKay, Hugh	Parts 30 and 31	12	Owner.
612	McCaughy, Mr.	33	12	Owner.
657	McEwen, J. S.	Part 30	13	Owner.
652	McKay, James	Part 30	13	Owner.
653	McKay, Wilson,	Part 30	13	Owner.
679	McKim, George	Part 27	13	Owner.
681	McCallam, John	West part 28	13	Owner.
686	McKinnon, John	Part 34	13	Tenant.
719	McCallam, Duncan	Parts 29 and 30	14	Owner.
721	McFee, Hugh	Part 30	14	Owner.
722	McLaughlin, David	Part 31	14	Owner.
727	McCloy, John	South part 32	14	Owner.
554	McIntosh, Wm.	33	11	Owner.
461	Norman, Henry	West half 29	9	Tenant.
657	Nicholson, Wm.	West half 34 &c.	13	Owner.
754	Pattison, Robt.	Part 27	14	
793	Pattison, Robt. H.	Part 27	14	Farmer's son.
710	Pollard, Richard	South half 27	14	Owner. [see Sub.Div. No. 4]
456	Payne, Geo.	West half 27	9	Tenant.
550	Pharo, Richard	North half 31	11	Tenant.
592	Pharo, Wm.	32	11	Tenant.
680	Pollard, Wm.	Part 27 and 28	13	Owner.
725	Parr, Wm.	South part 32	14	Tenant.
502	Stanel, John	West half 28	10	Tenant.
613	Robb, Charles	32	12	Tenant.
614	Robb, John	33	12	Tenant.
727	Ryan, Christopher	Part 33	14	Owner.
728	Ryan, Edward	South part 34	14	Tenant.
761	Richardson, Francis	Part 28	14	Owner.
763	Ryan, James	North 102, 30	14	Owner.
764	Ryan, Richard	North 100, 31	14	Owner.

VOTERS' LIST—1877.

Municipality of the Township of McKillop.

PART III.—List of Persons Entitled to Vote at Elections to the
Legislative Assembly ONLY.

WARDS Nos. 1, 2, 3, and 4.

POLLING SUB-DIVISIONS Nos. 1, 2, 3, 4, 5, AND 6.

No. on ROLL	NAME	LOT.	CON. OR STREET.
			NONE.

I, JOHN O'SULLIVAN, Clerk of the Municipality of McKillop, in the County of Huron, do hereby certify that parts One and Three, of the within list, constitute a correct list for the year 1877 of all persons appearing by the last revised Assessment Roll of the said Municipality, to be entitled to vote at elections for members of the Legislative Assembly, and that parts One and Two constitute a correct list for said year of all persons appearing by the said Roll to be entitled to vote at Municipal Elections in said Municipality.

And I hereby call upon all electors to examine the said list, and if any omissions or other errors are perceived therein to take immediate proceedings to have the said errors corrected according to law.

Dated this 12th day of August, 1877.

JOHN O'SULLIVAN,
TOWNSHIP CLERK.

VOTERS' LIST—1877.

Municipality of the Township of McKillop.

PART II.—List of Persons Entitled to Vote at Municipal Elections
ONLY.

WARD No. 2.

POLLING SUB-DIVISION No. 2.

From Lot 10 to Lot 17, inclusive; from Con. 1. to 14, inclusive.

No. on ROLL.	NAME.	LOT.	CON. OR STREET.	
	Frawley, Thomas	Part 15	2	Tenant.
	Riedy, John	South part 10	5	Owner.

POLLING SUB-DIVISION NO. 2.—Continued.

No. on ROLL.	NAME.	LOT.	CON. OR STREET.	
23	Downey, Stephen	10	1	Owner.
74	Doyle, Patrick	East half 10	2	Tenant.
770	Doyle, Thomas	East half 10	2	Farmer's son.
180	Downey, Bernard	North half 10	4	Owner.
181	Doleay, Cornelius	South half 10	4	Owner.
484	Dillon, Austin	North half 11	10	Tenant.
777	Dillon, Michael	North half 11	10	Farmer's son.
128	Dermin, Joseph	South half 11	3	Owner.
572	Davidson, James	10	12	Owner.
685	Ellis, Alexander	E. half of N. half 11	13	Owner.
37	Fox, Thomas	13	1	Owner.
326	Ferguson, Donald	East half 13	7	Owner.
337	Ferguson, Archibald, Sr.	East half 13	7	Owner.
335	Ferguson, Archibald, Jr.	North half 12	6	Owner.
700	Forbes, Thomas	South part 16	14	Tenant.
680	Forbes, John	South part 16	14	Tenant.
740	Ferguson, Robert	Part 13 and 16	14	Owner.
736	Ferguson, James	North part 12	14	Owner.
187	Frawley, Martin	Part 15	4	Owner.
241	Gibson, John	North half 16	5	Tenant.
290	Gordon, Alexander	East half 14	6	Owner.
291	Gordon, Robert	West half 14	6	Owner.
480	Godkin, Stephen	South half 15	10	Owner.
682	Germany, Zebel	North half 12	13	Tenant.
330	Givlin, Thomas	South half 10	7	Owner.
237	Horan, William	North half 10	5	Owner.
436	Humberston, Isaac	14	9	Tenant.
487	Holmes, William	East half 13	10	Owner.
225	Horan, John	13	5	Owner.
322	Holland, Thomas	Part 12	7	Owner.
334	Holland, Michael	Part 12	7	Owner.
333	Holland, George	Part 12	7	Owner.
242	Hogg, William	17	7	Owner.
457	Hackwell, William	North half 15	10	Owner.
482	Harrigan, William	East half 17	10	Owner.
491	Harrigan, John	Part 17	10	Owner.
430	Harris, Samuel	East half 17	9	Tenant.
528	Hillen, James	South half 15 and 16	11	Owner.
28	Hoffmann, Michael	East half 11	1	Owner.
268	Horney, James	16	8	Owner.
691	Ingram, Jeremiah	Part 11	14	Owner.
684	Ingram, William	South part 16	13	Owner.
438	Johnston, Irvin	16	9	Owner.
481	Johnston, John	North half 10	10	Tenant.
79	Kale, John	Part 15	2	Owner.
223	Kearny, Peter	East half 12	5	Owner.
75	Kennelly, Patrick	West half 10	2	Tenant.
771	Kennelly, John	West half 10	2	Farmer's son.
24	Langworth, Wm.	Part 11	1	Owner.
769	Langworth, Henry	Part 11	1	Farmer's son.
220	Lawrence, James	South half 16	5	Owner.

177
volume 1 of
McKillop Foundation

POLLING SUB-DIVISION No. 2.—Continued.

No. on ROLL.	NAME	LOT.	CON. OR STREET.	
286	Lynch, Matthew	North half 11	6	Owner.
287	Lynch, John	South half 11	6	Owner.
281	Looy, James	North half 10	7	Owner.
281	Looy, John	South half 10	6	Owner.
682	Love, Joseph	South half 16	13	Owner.
670	<i>Murphy, Andrew</i>	<i>Part 12 & 13</i>	<i>13</i>	<i>Owner</i>
432	Murray, Martin	11	9	Owner.
524	Murphy, Angus	East half 12	11	Owner.
525	Murphy, William	West half 12	11	Owner.
573	Murphy, James	West half 11	12	Owner.
728	Murray, George	North half 14	14	Owner.
81	Murphy, Francis	West half 15	1	Owner.
122	Mathews, James	East half 12	3	Owner.
122	Mathews, Peter	West half 12	3	[See Sub-Div. 1, Ward 1] Owner.
528	Marrow, John	West half 14	11	Owner.
125	Moore, Thomas	Part 14	3	Owner.
127	Moore, Michael	Part 14	3	Owner.
126	Moore, William	Part 14	3	Owner.
124	Murphy, Michael	12	4	Owner.
125	Malone, John	12 and 14	4	Owner.
222	Madigan, Michael	11	5	Owner.
220	MacLinnings, Jas.	West half 17	8	Owner.
225	Moylan, Patrick	10	6	Owner.
83	McFadden Joseph	Part 16 and 17	2	Tenant.
122	McFadden, Theo.	16	4	Owner.
226	McGregor, Archibald	15	5	Owner.
229	McKercher, Robert	13	6	Owner.
222	McGregor, Alexander	15	6	Owner.
223	McGregor, Donald	16	6	Owner.
224	McGregor, Duncan	17	6	Owner.
225	McCallagh, Wm.	West half 13	7	Owner.
240	McGonigle, James	15	7	Owner.
227	Malteach, John	South half 14 and 15	8	Owner.
241	McGonigle, George	Part 11	11	Owner.
626	McNabb, William	East half 11	13	Owner.
629	McNabb, Archibald	West half 11	13	Owner.
741	McCallum, Jas.	North half 11 and 17	14	Owner.
120	McQuade, Jas.	South half 10 and 11	3	Owner.
620	McPherson, Samuel	Part 10	14	Owner.
229	McGrath, Michael	Part 10	5	Owner.
773	Neah, Wm.	} 17 and 18	3	[See Sub-Div. 3 and 4, Ward 3 and 4.] Farmer's Sons.
774	Neah, Tobias			
775	Neah, Thomas			
142	Neah, Thomas	17 and 18	2	Owner.
22	O'Sullivan, Peter	12	1	Owner.
22	O'Neil, Patrick	West half 14	1	Owner.
22	O'Neil, Chas.	Part 16	1	Owner.
77	O'Sullivan, John	12 &c.	2	Owner.
124	O'Sullivan, Patrick	East half 13	2	Tenant.
223	O'Hara, Francis	North half 11	8	Owner.
224	O'Hara, Thomas	12	8	Owner.
627	Parr, Joseph	North Part 17	13	[See Sub Div. -4, Ward 3] Owner.
623	Phara, James	North half 13	13	Tenant.
701	Parr, John	South East part 17	14	Tenant.
622	Phara, Samuel	Part 11	14	Owner.

POLLING SUB-DIVISION NO. 4.—Continued.

No. on ROLL.	NAME.	LOT.	CON. OR STREET.	
647	Smiley, Robert	Part 23	13	Owner.
648	Swallow, John	Part 25	13	Owner.
747	Smiley, James	Part 23	14	Tenant.
748	Stimpson, Alex.	North half 22	14	Owner.
879	Storrey, Samuel	East half 18	12	Tenant.
580	Storrey, Wm., Sr.	East half 18	12	[see Sub-Div. No. 5] Owner.
580	Storrey, John	West half 18	12	Tenant.
638	Stewart, Jacob	South half 18 and 19	13	
671	Stafford, John	North half 21	13	Owner.
444	Scarlet, Samuel, Jr.	21	9	Owner.
445	Scarlet, Samuel, Sr.	22	9	Owner.
673	Thompson, Gilbert	North-west part 23	13	Owner.
708	Thompson, George	South half 23	14	[see Sub-Div. No. 6] Owner.
442	Tyerman, Hyman	East half 18	9	Owner.
494	Tyerman, Hugh	West half 18	10	Owner.
441	Tyerman, John W.	West half 18	9	Owner.
531	Wright, John	West half 19	11	Owner.
637	Wadling, James	South half 20	13	Tenant.
703	Wilkie, James	South-east part 18	14	Tenant.
750	Walton, John	North part 25	14	Tenant.

THE DIVISION OF 2 - Continued

100
101
102
103
104
105
106
107
108
109
110
111
112
113
114
115
116
117
118
119
120
121
122
123
124
125
126
127
128
129
130
131
132
133
134
135
136
137
138
139
140
141
142
143
144
145
146
147
148
149
150
151
152
153
154
155
156
157
158
159
160
161
162
163
164
165
166
167
168
169
170
171
172
173
174
175
176
177
178
179
180
181
182
183
184
185
186
187
188
189
190
191
192
193
194
195
196
197
198
199
200

No.
200
143
773
774
775
407
304
400
140
190
780
242
152
90
148
43
98
No.
200
454
584
704
704
448
744
587
743
588
440
490
711
673
640
588
500
590
600
711
711
588
750
60

VOTERS' LIST—1877.

Municipality of the Township of McKillop.

PART I.—List of Persons Entitled to Vote at BOTH Municipal Elections and Elections to the Legislative Assembly.

WARD No. 2.

POLLING SUB-DIVISION No. 2.

From Lot 10 to Lot 17, inclusive; from Con. 1 to 14, inclusive.

No. on ROLL.	NAME.	LOT.	CON. OR STREET.	
190	Alexander, James	17	4	Tenant.
527	Ballard, William	West half 14, &c.	11	Tenant.
481	Blake, John	North half 10	9	Tenant.
189	Broadfoot, Alexander	17	4	Owner.
359	Beatty, Andrew	14	7	Owner.
342	Barren, Alexander	16	7	Owner.
367	Boitau, Earnst	North half 15	8	Owner.
486	Boyd, Anthony	14	10	Owner.
574	Brotherton, Robert	W. $\frac{1}{2}$ 14 and N. $\frac{1}{2}$ 15	12	Owner.
523	Bullard, John	part 11.	11	Owner.
520	Beatty, James	17	11	Owner.
631	Bamford, Charles	Part 13 and 15	13	Tenant.
635	Barrows, Jacob	South half 17	13	Owner.
733	Bowie, John	Part 10	14	Owner.
733	Bowie, William W.	Part 10	14	Tenant.
734	Campbell, David	North Part 10	14	Owner.
661	Cameron, William	North half 10	13	Tenant.
226	Cantlon, Patrick	South part 10	5	Owner.
450	Clyne, Francis	South half 10	9	Tenant.
666	Cavanagh, Abraham	Part 16 and 17	13	Owner.
576	Oronier, Andrew	North half 16	12	Tenant.
30	Carlon, James	East half 15	1	Owner.
78	Carlon, John	14	2	Owner.
25	Carlon, Patrick	11	2	Owner.
81	Carlon, Philip	East half 16	2	Owner.
76	Carlon, Francis	East half 12	2	Owner.
140	Carlon, James, Sr.	North half 15	3	Owner.
185	Cusky, James	South part 16	4	Owner.
368	Cosmen, John	North half 14	8	Owner.
664	Orick, John	South part 15	14	Owner.
739	Campbell, James	N. 50 acres of 15	14	Owner.
748	Cook, John	S. W. part 17	14	Owner.
496	Carlson, Christopher	West half 17	10	Owner.
630	Coleman, Dr.	12 and 13	13	Owner.
575	Dundas, John	17	12	Owner.
632	Davidson, Thomas, Sr.	Part 14	13	Owner.
779	Davidson, William	Part 14	13	Farmer's son.
633	Davidson, Thomas, Jr.	E. half of S. half 15	13	Owner.
697	Delagetty, Alexander	South half 14	14	Owner.
702	Duffield, Thomas	South-west part 17	14	Owner.
22	Downey, Thomas	17	1	Owner.
359	Duffin, John	East half 17	8	Owner.

POLLING SUB-DIVISION No. 5.—Continued.

No. on ROLL.	NAME.	LOT.	CON. OR STREET.	
161	Walker, John	Part 29		3
271	Wilcox, William, Sr.	W. 1/2 24 and N. 1/2 25		9
272	Wilcox, William, Jr.	W. 1/2 24 and N. 1/2 25		8

Owner.
Owner.
Tenant.

POLLING SUB-DIVISION No. 6.

From Lot 27 to Lot 35, inclusive; from Con. 8 to 14, inclusive.

No. on ROLL.	NAME.	LOT.	CON. OR STREET.	
656	Archibald, Wm.	South half 25 do.		13
492	Alexander, John	South half 30		9
506	Alexander, Wm.	31		10
685	Armstrong, Adam	North half 33		13
611	Barron, Alex. Jr.	32		12
448	Blaenhard, Hiram	Part 21	[See Sub.-Div. No. 4.]	11
487	Brewer, John	East half 26		9
684	Botta, John	Part 22		13
604	Barrows, George	West half 29		12
605	Barrows, Peter	West half 29		12
608	Barrows, Christopher	Parts 30 and 31		12
610	Barron, John	32		12
611	Barron, Alex. Sr.	32	[See Sub.-Div. No. 2.]	12
615	Berry, John	34		13
664	Barrows, Simeon	31		13
410	Campbell, Daniel	North half 27		8
411	Carter, John	Part 28		8
450	Clayden, Charles	West half 29		9
508	Cuthill, John	30		10
548	Cash, John	East half 29		11
548	Craig, Joseph	30		11
649	Collins, Joseph	Part 27		12
682	Carlisle, Wm.	North part 30		13
44	Coleman, Dr.	23, 4 and 5	8 and 9 [see Sub-Div. 1,2,3,4]	Tenant.
718	Dawson, Thos.	Part 29		14
415	Dickson, Peter	South half 30		8
459	Duncan, James	East half 29		9
463	Dodds, Peter	Parts 31 and 32		9
458	French, Robert	West half 28		9
729	Flannery, John	Part 34		14
730	Flannery, Wm.	Part 34		14
406	Gouinlock, Andrew	South half 27	[See Sub.-Div. No. 2.]	8
464	Gray, Wm. G.	Part 31		9
544	Grieve, John G.	27		11
545	Grieve, Wm.	28		11
602	Gotty, Samuel	West half 28		12
609	Graham, Isaac	West half 31		12
412	Henderson, George	West half 28, do.		8

Tenant.
Tenant.
Owner.
Owner.
Owner.
Owner.
Tenant.
Tenant.
Tenant.
Tenant.
Tenant.
Owner.
Owner.
Owner.
Owner.
Tenant.
Tenant.
Tenant.
Tenant.
Tenant.

Inventory of the ...

70
53
53
54
54
58
66
70
44
49
44
45
54
54
59
70
59
74
74
45
44
64
78
74
53
71
70
56
44
49
49
49
67
78
59
63
63
78
67
64
67
53
56
77
5

VOTERS' LIST—1877.

Municipality of the Township of McKillop.

PART II—List of Persons Entitled to Vote at Municipal Elections
ONLY.

WARD No. 3.

POLLING SUB-DIVISION No. 3.

From Lot 18 to Lot 26, inclusive; from Con. 1 to 8, inclusive.

No. on ROLL	NAME.	LOT.	CON. OR STREET.	
254	Combs, Thomas	Part 26	7	Owner.
355	Campbell, Wm.	Part 25	7	Owner.
203	Gordon, Colin	Part 25	4	Owner.
356	Moffat, Wm.	Part 26	7	Owner.
204	Rankin, Walter	Part 26	4	Owner.

POLLING SUB-DIVISION No. 4.

From Lot 18 to 26, inclusive; From Con. 9 to 14, inclusive.

No. on ROLL	NAME.	LOT.	CON. OR STREET.	
595	Bray, Wm.	Part 25 †	12	Tenant.
449	Cook, Wm.	Parts 25 and 26	9	Owner.
648	Ingram, Isaiah	Part 26	13	Owner.
452	MOTaggert, Ridley	Part 26	9	Owner.



VOTERS LIST
and capacity of the property of each of them
WARD 11

Number	Name	Address	Capacity
100
101
102
103
104
105
106
107
108
109
110
111
112
113
114
115
116
117
118
119
120
121
122
123
124
125
126
127
128
129
130
131
132
133
134
135
136
137
138
139
140
141
142
143
144
145
146
147
148
149
150

No.
102
103
104
105
106
107
108
109
110
111
112
113
114
115
116
117
118
119
120
121
122
123
124
125
126
127
128
129
130
131
132
133
134
135
136
137
138
139
140
141
142
143
144
145
146
147
148
149
150

POLLING SUB-DIVISION NO. 5.—Continued.

No. on ROLL.	NAME.	LOT.	CON. OR STREET.	Owner.
47	Garvey, Edward	North half 28 and 29	1	Owner.
54	Gustafson, Doctor	21	1	[See Sub-Div. No. 2.] Owner.
85	Gray, Roderick	Part 27	2	Owner.
208	Grieco, Wm.	27	4	Owner.
207	Grieco, John	Part 27.	4	Owner.
217	Gutsmair, John Sr.	25	4	Owner.
218	Gutsmair, John Jr.	25	4	Tenant.
150	Hays, Thomas E.	28 and 29	2	Owner.
49	Henderson, James	Part 20	1	Owner.
55	Hudson, Moses	21	1	Tenant.
269	Hogg, John	29	5	Owner.
273	Hughill, Wm.	South half 24	5	Owner.
212	Hays, James	21	6	Owner.
214	Henderson, Andrew	23	8	[See Sub-Div. No. 2.] Owner.
451	Hill, Wm.	Part 20	6	[See Sub-Div. No. 4 and 2.] Owner.
99	Love, Alexander	Part 28	3	Owner.
56	Meyers, Ludwig	22	1	Owner.
103	Mulholland, Adam	Part 20	3	Owner.
262	Mitchell, Jonathan	22	7	Tenant.
109	McDowall, John	24	2	Tenant.
110	McDowall, James	24	2	Tenant.
164	McMillan, John	22	2	Owner.
165	McMillan, Robert	23	2	Owner.
206	McClough, Francis	26	4	Owner.
211	McElroy, John	20	4	Owner.
791	McElroy, Thomas J.	20	4	Farmer's son.
792	McElroy, Robert	20	4	Farmer's son.
213	McClara, George	22	4	Owner.
225	McClara, John	21	4	Owner.
215	McMichael, Wm.	Part 24	6	Owner.
217	McMichael, Robert	25	6 and 7	Owner.
209	Neabit, George	Part 28	6	Tenant.
160	Rourke, James	Part 20	2	Owner.
214	Robertson, James	23	6	Owner.
259	Robertson, Alexander	Part 28	7	Owner.
263	Storrey, James	South half 20	5	Tenant.
264	Storrey, Wm., Sr.	South half 20	5	Owner.
262	Storrey, William	North half 20	5	[See Sub-Div. No. 4.] Owner.
106	Scott, Robert	22	2	Owner.
107	Scott, John	22	2	Tenant.
108	Scott, Joseph	22	2	Tenant.
104	Scott, James	21	2	Owner.
209	Smith, Robert	29	4	Owner.
212	Somerville, James	21	4	Owner.
210	Storrey, William	West half 20	6	Tenant.
157	Tecky, Elias	Part 27	2	Owner.
216	Thompson, Richard	West half 24	4	Owner.
264	Thompson, John	24	7	Owner.
59	Thompson, Ralph	West half 25	1	Owner.
57	Whitely, William	23	1	Owner.



POLLING SUB-DIVISION No. 3.—Continued.

No. on ROLL.	NAME.	LOT.	CON. OR STREET.	Owner.
143	Nash, Thomas	17 and 18	2	See
773	Nash, Wm.	17 and 18	2	Sub-
774	Nash, Tobias	17 and 18	2	Division
775	Nash, Thomas	17 and 18	2	No. 2. Farmer's son. Farmer's son.
407	Patrick, Richard	Part 26	3	Owner.
394	Shannon, Solomon	North half 20	3	Owner.
403	Scarlett, John	South half 25	3	Owner.
146	Scott, David	Part 21	3	Owner.
196	Scott, Wm.	21	4	Owner.
786	Scott, Robert	21	4	Farmer's son.
242	Shannon, William J.	East half 18 and 17	3	[See Sub. Div. No. 2.] Owner.
152	Smith, Thomas	24	3	Owner.
90	Turnbull, Robert	22	2	Owner.
148	Thompson, John	22	3	Owner.
43	Wilson, John G.	Part 24	1	Tenant.
95	Wilson, D. D.	26	2	Tenant.

POLLING SUB-DIVISION No. 4.

From Lot 18 to Lot 26, inclusive; from Con. 9 to 14, inclusive.

No. on ROLL.	NAME.	LOT.	CON. OR STREET.	Owner.
454	Aitchison, John B.	North half 26, &c.	9	Owner.
584	Burns, Francis	Part 20	12	Owner.
704	Burns, Thomas	South-west part 18	14	Owner.
705	Bell, Wm., Sr.	South half 19	13	Owner.
448	Blanshard, Hiram	Part 25	9	Owner.
744	Bell, Robert M.	North half 19	14	Owner.
587	Crawford, David	North half 21	12	Tenant.
743	Cambell, Joseph	North half 18	14	Tenant.
588	Glow, Hiram B.	East half 22	12	Owner.
440	Curry, Isaac	18	9	Owner.
499	Caldar, Robert	North half 26	10	Owner.
711	Dennison, Thomas	Parts 23 and 24	14	Owner.
672	Dennison, William	North 50 of 22	13	Owner.
646	Daws, Charles	Part 26	13	Owner.
589	Dickson, Samuel	West half 22	12	Owner.
593	Drescoll, John	East half 25	12	Owner.
594	Drescoll, Edward	West half 25	12	Owner.
609	Dennis, Thomas A.	North half 19	13	Owner.
712	Dickson, Thomas	Part 24	14	Owner.
713	Dickson, John	South half 25	14	Tenant.
714	Dickson, William	South half 25	14	Tenant.
583	Dennis, William H.	E. half of N. half 20	12	Owner.
757	Dorsey, Matthew	North part 25	14	Owner.
665	Ellis, Alexander	North part 25	9	[see Sub-Div. No. 2] Owner.

POLLING SUB-DIVISION NO. 4.—Continued.

NO. ON ROLL.	NAME.	LOT.	CON. OR STREET.	
706	Grieve, Francis	South half 22	14	[see Sub-Div. No. 6] Tenant.
530	Galbraith, John	West half 18	11	Tenant.
534	Grieve, John H., Jr.	East half 22	11	Tenant.
536	Grieve, John B., Sr.	West half 24 and 25	11	Owner.
540	Grieve, Thos.	25	11	Tenant.
541	Grieve, Robt.	West half 26	11	Tenant.
538	Grimoldby, Thomas	South half 20	12	Owner.
608	Gunsford, George	North half 18	13	Owner.
707	Gardner, John	South half 21	14	Owner.
443	Galbraith, Wm.	West half 19 and 20	9	Owner.
498	Gonsky, John	Part 25	10	Tenant.
490	<i>Foot on Stephen</i>	<i>Part 25</i>	<i>11</i>	
481	Hill, Wm.	Part 25	9	[see Sub-Div. 2, 3, 5.] Owner.
541	Hart, Jas.	North half 26	11	Tenant.
541	Hannah, Samuel	26	12	Owner.
533	Hannah, Hiram	20	11	Owner.
543	Hully, Emanuel	Part 26	11	Tenant.
591	Hewet, Robert	24	12	Tenant.
790	Hewet, Wm.	24	12	Farmer's son.
597	Humberston, Albert	26	12	Tenant.
745	Hamilton, Henry	North half 20	14	Owner.
749	Holland, Robert	North part 24	14	Owner.
450	Herman, John	Part 25	9	Tenant.
447	Hannah, Robt.	24 and part 25	9	Owner.
641	Hudie, Wm.	South half 24	12	Owner.
789	Hewet, Robt.	24	12	Farmer's son.
748	Johnston, Thomas	Part 23	14	Owner.
535	Morrison, John	West half 22 and 21	11	Owner.
715	Morrison, Andw.	South half 26	14	Tenant.
706	Mowbray, John	South half 20	14	Owner.
582	Menary, John	West half 19	12	Owner.
446	Morrison, Thompson	23	9	
495	Morrison, Robert	20	10	
496	Morrison, Wm.	21	10	Owner.
497	Morrison, Francis	22	10	Owner.
678	McMillan, Laughlin	Part 26	13	Tenant.
722	McDonald, Lewis	North part 26	14	Tenant.
530	McGaven, Wm.	23	12	Owner.
638	McNab, Alex.	South half 21	13	Owner.
639	McCallum, Zachariah	Part 23	13	Owner.
789	McCallum, John	Part 23	13	Farmer's son.
674	McKibbon, Thos.	North half 24	13	
640	McEwen, Peter	Parts 22 and 23	13	Owner.
676	Mcbit, Wm.	Part 23	13	Tenant.
533	Paisley, James	North half 21	11	Owner.
536	Pollard, Joshua	East half 23	11	Owner.
531	Phare, Wm.	East half 19	12	Owner.
575	Pollard, Richard	N. part 25 and 26	12	[see Sub-Div. No. 6] Owner.
553	Pollard, Wm.	South-east part 24	14	Owner.
577	Parr, Joseph	North part 18	13	Owner.
523	Russell, Joshua	Part 26	11	Tenant.
710	Reinhart, John	South half 22	14	[see Sub-Div. No. 6] Tenant.
710	Robinson, Richard	Two-thirds of 20	13	Owner.

Continued

PAGE

No. of ROLL

360
99
45
101
100

48
50
51
52
112
311

166
167
308
363

47
60
163
168
168
215
256
257
268
266
267
268
269
270
307
359
360
361

58

105

VOTERS' LISTS, 1877.

Township of McKillop,

(COUNTY OF HURON.)

List of Persons Entitled to Vote at Municipal
Elections and Elections to the Legislative
Assembly.

Sub-Section 4 of Section 2, of the Act to Consolidate and Amend the
Law Respecting Voters' Lists.

4. The Sheriff shall immediately upon receipt of his copies cause one of them to be posted up in a conspicuous place in the Court House; the Clerk of the Peace, upon receipt of his copies, shall cause one of them to be posted in a conspicuous place in his office; every Public or Separate School Board, Master or Mistress shall in like manner put up one on the door of the School House; and every Postmaster shall post up one of his copies in his Post Office.—39 V., C. 11, S. 4, R. S. O.

PRINTED AT THE HURON EXPOSITOR OFFICE, SERRFORTH, ONT.

VOTERS' LIST—1877.

Municipality of the Township of McKillop.

PART I.—List of Persons Entitled to Vote at BOTH Municipal Elections and Elections to the Legislative Assembly.

WARD No. 4.

POLLING SUB-DIVISION No. 5.

From Lot 27 to 35, inclusive; From Con. 1 to 7, inclusive.

No. on ROLL.	NAME.	LOT.	CON. OR STREET.	
360	Anderson, Wm. A.	29	5	Owner.
99	Aitchison, Wm.	29	5	Owner.
45	Adams, Thomas	North half 27	1	Owner.
101	Aitchison, James	Part 30	2	Owner.
100	Aitchison, John	Part 30	2	Owner.
46	Beattie, John	Parts 28 and 29 &c.	1	Owner.
50	Brown, Joseph	Part 30	1	Owner.
51	Barting, Moses	Part 30	1	Owner.
52	Barr, Rev. Mr.	Part 30	1	Owner.
112	Black, James	35	3	Tenant.
311	Brown, John S.	Part 31 and 30	6 and 7	Owner.
166	Cash, Wm.	34	3	Owner.
167	Cash, Henry	35	3	Tenant.
305	Cannon, John	West half 27	6	Owner.
363	Campbell, Robert	33	7	Owner.
	Coleman, Doctor	28 and 29	6 and 7 See Sub.-Div. 1, 2, 3, 6	Owner.
47	Dorrance, David	Parts 29 and 30	1	Owner.
60	Dennis, Thomas	West half 55	1	Owner.
162	Dickson, Archibald	Part 31	3	Owner.
163	Dickson, John	Part 31	3	Tenant.
168	Davidson, James	25	3	Owner.
215	Dorrance, Samuel	West half 33 and 34	4	Owner.
256	Dalmage, James	East half 27	5	Owner.
257	Durie, James	West half 27	5	Owner.
258	Durie, George	West half 27	5	Tenant.
265	Dodds, Charles	32	5	Owner.
267	Dickson, Charles	East half 33	5	Owner.
268	Dickson, George	West half 33	5	Owner.
269	Dickson, James	West half 33	5	Tenant.
370	Dorrance, James	East half 34	5	Owner.
370	Dorrance, James	East half 27	6	Owner.
370	Dalmage, Charles	31	7	Owner.
259	Dodds, Thomas	31	7	Owner.
260	Dodds, Robert	South half 31	8	Tenant.
261	Dodds, James	32	7	Owner.
58	Fowler, Wm.	34	1	Owner.
105	Grieve, James	31	2	Tenant.

Technical and Bibliographic Notes / Notes techniques et bibliographiques

The Institute has attempted to obtain the best original copy available for filming. Features of this copy which may be bibliographically unique, which may alter any of the images in the reproduction, or which may significantly change the usual method of filming, are checked below.

L'Institut a microfilmé le meilleur exemplaire qu'il lui a été possible de se procurer. Les détails de cet exemplaire qui sont peut-être uniques du point de vue bibliographique, qui peuvent modifier une image reproduite, ou qui peuvent exiger une modification dans la méthode normale de filmage sont indiqués ci-dessous.

Coloured covers/
Couverture de couleur

Covers damaged/
Couverture endommagée

Covers restored and/or laminated/
Couverture restaurée et/ou pelliculée

Cover title missing/
Le titre de couverture manque

Coloured maps/
Cartes géographiques en couleur

Coloured ink (i.e. other than blue or black)/
Encre de couleur (i.e. autre que bleue ou noire)

Coloured plates and/or illustrations/
Planches et/ou illustrations en couleur

Bound with other material/
Relié avec d'autres documents

Tight binding may cause shadows or distortion along interior margin/
La reliure serrée peut causer de l'ombre ou de la distorsion le long de la marge intérieure

Blank leaves added during restoration may appear within the text. Whenever possible, these have been omitted from filming/
Il se peut que certaines pages blanches ajoutées lors d'une restauration apparaissent dans le texte, mais, lorsque cela était possible, ces pages n'ont pas été filmées.

Additional comments: /
Commentaires supplémentaires: **Pagination is unnumbered.**

Coloured pages/
Pages de couleur

Pages damaged/
Pages endommagées

Pages restored and/or laminated/
Pages restaurées et/ou pelliculées

Pages discoloured, stained or foxed/
Pages décolorées, tachetées ou piquées

Pages detached/
Pages détachées

Showthrough/
Transparence

Quality of print varies/
Qualité inégale de l'impression

Continuous pagination/
Pagination continue

Includes index(es)/
Comprend un (des) index

Title on header taken from: /
Le titre de l'en-tête provient:

Title page of issue/
Page de titre de la livraison

Caption of issue/
Titre de départ de la livraison

Masthead/
Générique (périodiques) de la livraison

This item is filmed at the reduction ratio checked below/
Ce document est filmé au taux de réduction indiqué ci-dessous.

10X	12X	14X	16X	18X	20X	22X	24X	26X	28X	30X	32X
						✓					

The copy filmed here has been reproduced thanks to the generosity of:

Archives of Ontario
Toronto

The images appearing here are the best quality possible considering the condition and legibility of the original copy and in keeping with the filming contract specifications.

Original copies in printed paper covers are filmed beginning with the front cover and ending on the last page with a printed or illustrated impression, or the back cover when appropriate. All other original copies are filmed beginning on the first page with a printed or illustrated impression, and ending on the last page with a printed or illustrated impression.

The last recorded frame on each microfiche shall contain the symbol \rightarrow (meaning "CONTINUED"), or the symbol ∇ (meaning "END"), whichever applies.

Maps, plates, charts, etc., may be filmed at different reduction ratios. Those too large to be entirely included in one exposure are filmed beginning in the upper left hand corner, left to right and top to bottom, as many frames as required. The following diagrams illustrate the method:



L'exemplaire filmé fut reproduit grâce à la générosité de:

Archives of Ontario
Toronto

Les images suivantes ont été reproduites avec le plus grand soin, compte tenu de la condition et de la netteté de l'exemplaire filmé, et en conformité avec les conditions du contrat de filmage.

Les exemplaires originaux dont la couverture en papier est imprimée sont filmés en commençant par le premier plat et en terminant soit par la dernière page qui comporte une empreinte d'impression ou d'illustration, soit par le second plat, selon le cas. Tous les autres exemplaires originaux sont filmés en commençant par la première page qui comporte une empreinte d'impression ou d'illustration et en terminant par la dernière page qui comporte une telle empreinte.

Un des symboles suivants apparaîtra sur la dernière image de chaque microfiche, selon le cas: le symbole \rightarrow signifie "A SUIVRE", le symbole ∇ signifie "FIN".

Les cartes, planches, tableaux, etc., peuvent être filmés à des taux de réduction différents. Lorsque le document est trop grand pour être reproduit en un seul cliché, il est filmé à partir de l'angle supérieur gauche, de gauche à droite, et de haut en bas, en prenant le nombre d'images nécessaire. Les diagrammes suivants illustrent la méthode.