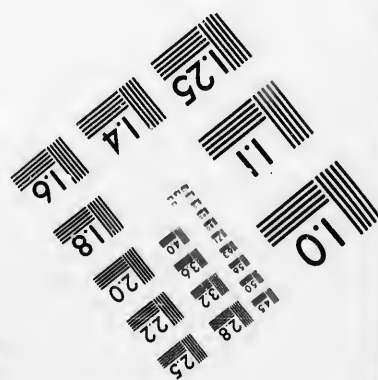

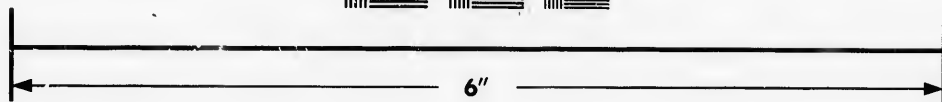



**IMAGE EVALUATION
TEST TARGET (MT-3)**



**Photographic
Sciences
Corporation**

23 WEST MAIN STREET
WEBSTER, N.Y. 14580
(716) 872-4503

1.5 2.8 2.5
1.8 2.2
2.0
1.8

**CIHM/ICMH
Microfiche
Series.**

**CIHM/ICMH
Collection de
microfiches.**



Canadian Institute for Historical Microreproductions / Institut canadien de microreproductions historiques

10
1.5

© 1986

Technical and Bibliographic Notes/Notes techniques et bibliographiques

The Institute has attempted to obtain the best original copy available for filming. Features of this copy which may be bibliographically unique, which may alter any of the images in the reproduction, or which may significantly change the usual method of filming, are checked below.

L'Institut a microfilmé le meilleur exemplaire qu'il lui a été possible de se procurer. Les détails de cet exemplaire qui sont peut-être uniques du point de vue bibliographique, qui peuvent modifier une image reproduite, ou qui peuvent exiger une modification dans la méthode normale de filmage sont indiqués ci-dessous.

- | | |
|--|--|
| <input checked="" type="checkbox"/> Coloured covers/
Couverture de couleur | <input type="checkbox"/> Coloured pages/
Pages de couleur |
| <input type="checkbox"/> Covers damaged/
Couverture endommagée | <input type="checkbox"/> Pages damaged/
Pages endommagées |
| <input type="checkbox"/> Covers restored and/or laminated/
Couverture restaurée et/ou pelliculée | <input type="checkbox"/> Pages restored and/or laminated/
Pages restaurées et/ou pelliculées |
| <input type="checkbox"/> Cover title missing/
Le titre de couverture manque | <input checked="" type="checkbox"/> Pages discoloured, stained or foxed/
Pages décolorées, tachetées ou piquées |
| <input type="checkbox"/> Coloured maps/
Cartes géographiques en couleur | <input type="checkbox"/> Pages detached/
Pages détachées |
| <input type="checkbox"/> Coloured ink (i.e. other than blue or black)/
Encre de couleur (i.e. autre que bleue ou noire) | <input checked="" type="checkbox"/> Showthrough/
Transparence |
| <input type="checkbox"/> Coloured plates and/or illustrations/
Planches et/ou illustrations en couleur | <input type="checkbox"/> Quality of print varies/
Qualité inégale de l'impression |
| <input type="checkbox"/> Bound with other material/
Relié avec d'autres documents | <input type="checkbox"/> Includes supplementary material/
Comprend du matériel supplémentaire |
| <input type="checkbox"/> Tight binding may cause shadows or distortion
along interior margin/
La reliure serrée peut causer de l'ombre ou de la
distorsion le long de la marge intérieure | <input type="checkbox"/> Only edition available/
Seule édition disponible |
| <input type="checkbox"/> Blank leaves added during restoration may
appear within the text. Whenever possible, these
have been omitted from filming/
Il se peut que certaines pages blanches ajoutées
lors d'une restauration apparaissent dans le texte,
mais, lorsque cela était possible, ces pages n'ont
pas été filmées. | <input type="checkbox"/> Pages wholly or partially obscured by errata
slips, tissues, etc., have been refilmed to
ensure the best possible image/
Les pages totalement ou partiellement
obscurcies par un feuillet d'errata, une pelure,
etc., ont été filmées à nouveau de façon à
obtenir la meilleure image possible. |
| <input type="checkbox"/> Additional comments:/
Commentaires supplémentaires: | |

This item is filmed at the reduction ratio checked below/
Ce document est filmé au taux de réduction indiqué ci-dessous.

10X	12X	14X	16X	18X	20X	22X	24X	26X	28X	30X	32X
						✓					

The copy filmed here has been reproduced thanks to the generosity of:

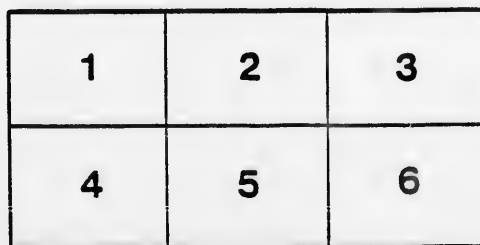
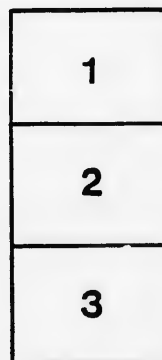

Archives of Ontario
Toronto

The images appearing here are the best quality possible considering the condition and legibility of the original copy and in keeping with the filming contract specifications.

Original copies in printed paper covers are filmed beginning with the front cover and ending on the last page with a printed or illustrated impression, or the back cover when appropriate. All other original copies are filmed beginning on the first page with a printed or illustrated impression, and ending on the last page with a printed or illustrated impression.

The last recorded frame on each microfiche shall contain the symbol \rightarrow (meaning "CONTINUED"), or the symbol ∇ (meaning "END"), whichever applies.

Maps, plates, charts, etc., may be filmed at different reduction ratios. Those too large to be entirely included in one exposure are filmed beginning in the upper left hand corner, left to right and top to bottom, as many frames as required. The following diagrams illustrate the method:



L'exemplaire filmé fut reproduit grâce à la générosité de:

Archives of Ontario
Toronto

Les images suivantes ont été reproduites avec le plus grand soin, compte tenu de la condition et de la netteté de l'exemplaire filmé, et en conformité avec les conditions du contrat de filmage.

Les exemplaires originaux dont la couverture en papier est imprimée sont filmés en commençant par le premier plat et en terminant soit par la dernière page qui comporte une empreinte d'impression ou d'illustration, soit par le second plat, selon le cas. Tous les autres exemplaires originaux sont filmés en commençant par la première page qui comporte une empreinte d'impression ou d'illustration et en terminant par la dernière page qui comporte une telle empreinte.

Un des symboles suivants apparaîtra sur la dernière image de chaque microfiche, selon le cas: le symbole \rightarrow signifie "A SUIVRE", le symbole ∇ signifie "FIN".


Les cartes, planches, tableaux, etc., peuvent être filmés à des taux de réduction différents. Lorsque le document est trop grand pour être reproduit en un seul cliché, il est filmé à partir de l'angle supérieur gauche, de gauche à droite, et de haut en bas, en prenant le nombre d'images nécessaire. Les diagrammes suivants illustrent la méthode.

ails
du
difier
une
page

rrata
o

pelure,
à

32X



◇ CITY OF GUELPH. ◇

PARLIAMENTARY AND MUNICIPAL
LIST OF VOTERS

◇ FOR THE YEAR 1883 ◇

By Sub-section 4, of Section 2, Voter's Lists Act 1875 and 1876, it is enacted that the Sheriff shall, immediately upon the receipt of his copies, cause one of them to be posted up in a conspicuous place in the Court House; the Clerk of the Peace, upon receipt of his copies, shall cause one of them to be posted in a conspicuous place in his office; every Public or Separate School Head Master or Mistress shall in like manner post up one of his, or her copies on the door of the School House, and every Postmaster shall post up one of his copies in his Post Office.

GUELPH.

Herald Steam Printing House

1883

PART F

BOUND
Road with
road north
centre of
along the
thence
River S
Eramos
its junction
boundaries

No.
on
Roll

1 Arm
4 An
4½ Ale
108 An
197 An

5 Bel
7 Bal
8 Bo
10 Be
13 Be
14 Be
15 Bo
16 Bo
18 Be
136 Bo
148 Br

19 Ch
21 Co
23 Ca
24 Co
25 Cr
27 Cr
38 Co

11.D

VOTERS' LIST, 1883.

—FOR THE—

CITY OF GUELPH.



PART FIRST.—List of Persons entitled to vote at BOTH Municipal Elections and Elections to the Legislative Assembly.

POLLING SUB-DIVISION No. 1. ST. PATRICK'S WARD.

BOUNDARIES.—Commencing at the intersection of the Guelph and Dundas Road with the south-east boundary of the City; thence along the centre of said road northerly to its junction with Gordon street; thence westerly along the centre of Gordon Street to its junction with Norfolk Street; thence northerly along the centre of Norfolk Street to its intersection with Macdonnell Street; thence easterly along the centre of Macdonnell Street to its intersection with River Speed; thence southerly along the River Speed to its junction with the Eramosa branch of the said River; thence easterly along said Eramosa branch to its junction with the south-east boundary of the City; thence westerly along said boundary to the place of beginning.

No. on Roll	NAME.	JURORS	LOT.	STREET.	Owner, Tenant, Occupant or Income
1	Armstrong, Andrew..	J	13, 14	Surrey	Owner
4	Andrich, Adam.....	J	Part 117	Carden	Owner
4½	Alexander, Alex'r. W.	J			Income
108	Anderson, John.....	J	Part 1057	Huskisson	Owner
197	Anderson, Peter.....	J	Part 114	Wyndham	Tenant
5	Bell, William.....	J	Part 4, 5	Market Square	Owner
7	Baldwin, Robert R....	J			Income
8	Bookless, George.....	J	Part 2, 3	Market Square	Occup't
10	Beattie, George.....	J	Part 117	Carden	Tenant
13	Beck, John.....	J	Part 84	Surrey	Occup't
14	Beck, William.....	J	Part 125	Farquhar	Occup't
15	Bowers, Joseph.....	J	15, 16	Surrey	Occup't
16	Bollen, Charles.....	J	19	Surrey	Occup't
18	Benzie, James.....	J	Part 1057	Huskisson	Occup't
136	Bollert, Ernest R....	J	Part 6	Wyndham	Tenant
148	Brill, James T.....	J	Part 122	Wilson	Owner
19	Chadwick, Frederick J	J	Part 6, 1, 2	Wyndham & Waterloo	Owner
21	Cormack, James.....	J	Part 6	Wyndham	Tenant
23	Carter, William.....	J	Part 118	Carden	Owner
24	Coughlin, John.....	J	Part 116	Carden	Occup't
25	Craig, Andrew M....	J	Part 151	Wellington	Occup't
27	Craig, Joseph.....	J	Part 86	Neeve	Owner
38	Coulson, Robert B....	J	115	Carden	Owner
11	Dyson, William.....	J	Part 117	Carden	Tenant

POLLING SUB-DIVISION No. 1.

No. on Roll	NAME.	JURORS	LOT.	STREET.	Owner, Tenant, Occupant or Income
31	Doran, Michael J.....	J	Part 120	Wilson	Owner
32	Dunn, William.....		Part 119	Sandilands	Tenant
33	Davy, Charles.....		½ of 117	Surrey	Occup't
34	Dooley, John.....		Part 119	Sandilands	Tenant
36	Davidson, John.....				Income
38	Doran, John.....	J	Part 115	Carden	Occup't
40	Dobbie, Thomas.....	J	Part 127	Farquhar	Owner
66	Davidson, John A....	J	Part 5	Macdonnell	Tenant
130	Duffy, James.....		Part 6	Macdonnell	Tenant
44	Day, William.....		Part 2	Huskisson	Owner
41	Ewing, Robert.....	J	Part 3	Market Square	Tenant
42	Easton, Abraham....	J	11, 12	Surrey	Occup't
41	Ewing, William.....	J	Part 3	Market Square	Owner
43	Foster, James C.....	J	Part 138	Huskisson	Tenant
121	Frazer, Joseph H....		Part 153, 154	Wellington	Owner
42	Fraser, George B....		11, 12	Surrey	Owner
9	Galer, Thomas R....	J	Part 2, 3	Market Square	Occup't
44	Griffin, Thomas.....		Part 2	Huskisson	Tenant
45	Grundy, Robert.....	J	Part 2	Huskisson	Tenant
50	Griffiths, John.....	J	Part 118	Carden	Owner
52	Gauhan, Francis.....	J	Part 116	Carden	Tenant
103	Goodfellow, Alexander	J	½ 15	Market Square	Tenant
158	Hugill, John.....		141	Surrey	Owner
58	Hartley, William....		½ 19	Market Square	Owner
59	Hooper, William H... J		½ 131	Gordon	Tenant
61	Howard, Charles....		Part 120	Wilson	Tenant
62	Harris, John.....		Part 121	Wilson	Owner
63	Howitt, Charles E... J		Part 116	Carden	Owner
64	Hewer, Thomas.....	J	126	Waterloo	Occup't
64	Hearn, William.....	J	133	Waterloo	Owner
73	Hallet, Jeremiah....	J	Part 114	Wyndham	Tenant
142	Hazelton, John J....	J	Part 4	Market Square	Tenant
28	Hogg, John.....	J	135	Waterloo	Owner
102	Hood, Gideon.....		15	Market Square	Owner
65	Innes, James.....	J	Part 5	Macdonnell	Owner
67	Jackson, Andrew M...		130	Gordon	Owner
68	Johnston, James....		Part 127	Waterloo	Occup't
69	Jackson, John.....	J	Part 117	Carden	Owner
70	Joyce, Wallace J.....	J	Part 115	Carden	Tenant
72	Jackson, Daniel....	J	Part 114	Wyndham	Tenant
74	Johnston, Baine....	J	Part 17	Market Square	Occup't
146	Johnston, Robert....	J	Part 129	Gordon	Occup't
140	Jackson, John.....		Part 4	Market Square	Owner

No. on Roll	
22	Kell...
75	Ken...
76	Ken...
80	Kell...
82	Law...
83	Law...
59	Lamp...
86	Murt...
87	Mart...
88	Mars...
89	Made...
91	Milla...
92	Milla...
94	Mear...
95	Marco...
96	Mitch...
74	Micki...
98	McIn...
99	McLa...
100	McDe...
101	McEl...
102	McKe...
104	McKe...
105	McKe...
106	McCr...
107	McCr...
110	McCr...
29	McEll...
43	McCr...
111	Norris...
112	Naylor...
113	O'Conr...
114	Oxnar...
116	O'Conr...
118	Oldhar...
120	Pepper...
122	Pinder...
123	Presan...
124	Presan...
125	Presan...
126	Palliste...
127	Penelto...
128	Philips...
14	Parker...
129	Quinn...

POLLING SUB-DIVISION No. 1.

No. on Roll	NAME.	JURORS	LOT.	STREET.	Owner, Tenant, Occupant or Income
22	Kelleher, James	J	Part 6	Wyndham	Tenant
75	Kennedy, John.....	J	Part 129	Freshfield	Occup'nt
76	Kennedy, Alex. H. R.	J	Old School Lot.	Waterloo	Owner
80	Kelly, John H.....	J	Part 1057	Huskisson	Occup'nt
82	Law, Francis.....	J	4	Neeve	Owner
83	Lawrence, William....	J	10	Neeve	Owner
59	Lamprey, John A....	J	Part 131	Gordon	Owner
86	Murton, Harry.....	J	½ of 16 and part 17	Market Square	Owner
87	Martin, Hiram.....	J	½ 25	Grant	Occup'nt
88	Marsh, George.....	J	3	Neeve	Owner
89	Maddock, Richard F.	J	Part 127	Farquhar	Owner
91	Millar, William R....	J	Part 118	Carden	Tenant
92	Millar, Andrew E....	J	Part 118	Carden	Tenant
94	Mearce, George.....	J	Part 118	Carden	Occup'nt
95	Marcon, William H....	J	Part 116	Carden	Tenant
96	Mitchell, Robert.....	J	Part 114	Wyndham	Tenant
74	Mickie, William.....	J	Part 17	Market Square	Owner
98	McIntosh, Henry....	J	Part 125	Farquhar	Occup'nt
99	McLaughlin, Patrick..	J	Part 120	Norfolk	Occup'nt
100	McDonald, Evan.....	J	Part 2	Dundas	Owner
101	McElderry, John E....	J	Part 114	Wyndham	Tenant
102	McKenzie, John.....	J	½ of 15	Market Square	Tenant
104	McKenna, Edward....	J	Part 127	Farquhar	Occup'nt
105	McKenzie, Alexander.	J	144, 145, 146,	Surrey	Owner
106	McCrae, Thomas.....	J	Part 1057	Huskisson	Owner
107	McCrae, David.....	J	Part 1057	Huskisson	Owner
110	McCrae, John.....	J	Part of Block G and	H, Mill Lands	Occup'nt
29	McEllistram, Edward.	J	23	Waterloo	Owner
43	McCrea, John.....	J	138	Huskisson	Owner
111	Norrish, George.....	J	Part 116	Carden	Occup'nt
112	Naylor, William H....	J	Part of Block G and	H, Mill Lands	Occup'nt
113	O'Connor, William....	J	123, 124	Farquhar	Tenant
114	Oxnard, George A....	J	Part 114	Carden	Tenant
116	O'Connor, Edward....	J	Part 6	Wyndham	Tenant
118	Oldham, Thomas.....	J	I, part 2	Dundas Road	Owner
120	Pepper, Thomas.....	J	Part 153, 154	Wellington	Owner
122	Pinder, Thomas.....	J	A	John	Owner
123	Presant, James C.....	J	Part 83, 84, 85, 86	Huskisson	Owner
124	Presant, Edward J....	J	Part 99	Wellington	Tenant
125	Presant, George J....	J	Part 99	Wellington	Tenant
126	Pallister, Thomas....	J	Part 121	Wilson	Owner
127	Penelton, James.....	J	Part 117	Carden	Owner
128	Philips, Robert.....	J	½ 25	Grant	Occup'nt
14	Parker, James.....	J	125	Farquhar	Owner
129	Quinn, Michael.....	J	Part 6	Macdonnell	Tenant

POLLING SUB-DIVISION No. 1.

No. on Roll	NAME.	JURORS	LOT.	STREET.	Owner, Tenant, Occupant or Income
93	Raine, William.....		Part 118	Carden.	Tenant
131	Rowen, Danie', R....	J	Part 115	Carden.	Occup'nt
133	Reid, Robert.....	J	Part 119	Norfolk.	Occup'nt
134	Ripley, George.....		Part 2	Market Square.	Occup'nt
135	Radford, Edward....	J	Part 6	Wyndham.	Tenant
138	Rutherford, Richard...	J	Part 114	Carden.	Tenant
139	Russell, William.....	J	Part 114	Carden.	Tenant
140	Kainer, Joseph F.....	J	Part 4	Market Square.	Tenant
141	Sweetnam, Frank....	J	Part 4	Market Square.	Tenant
145	Sole, John W. F.....	J	Part 129	Gordon.	Occup'nt
147	Stull, George W.....	J	½ 20	Market Square.	Owner
148	Sweeney William....	J	Part 122	Wilson.	Occup'nt
150	Strachan, William....		½ 136	Waterloo.	Owner
151	Stone, Frederick W...		128	Gordon.	Owner
154	Selwood, Richard....		Part 1	Waterloo.	Occup'nt
155	Swindlehurst, James...	J	½ 136	Waterloo.	Occup'nt
156	Simpson, William....		½ 17	Grant.	Occup'nt
158	Smith, Thomas.....		141	Surrey.	Occup'nt
159	Spence, David.....		Mill Property	Woolwich.	Owner
160	Sheehan, John, Jr....	J	Part 119	Sandilands	Tenant
161	Sterne, George F....	J	Part 122	Wilson	Tenant
162	Stevenson, William G.	J	Part 25	Waterloo	Occup'nt
163	Sheehan, John, Senr.		Part 119	Sandilands	Tenant
164	Stovel, Jonathan.....	J	Part 114	Carden	Tenant
165	Sunley, William.....	J	Part 120	Wilson	Owner
166	Sleeman, George....		Part 116	Carden	Owner
167	Soper, Joseph H.....	J	Part 114	Carden	Occup'nt
168	Soper, Charles W....	J	Part 114	Carden	Occup'nt
169	Smith, Thomas.....		Part 114	Carden	Tenant
172	Souch, James E.....				Income
173	Shaw, Samuel.....	J	21 and 22	Surrey	Owner
75	Sole, John.....		129	Gordon	Owner
176	Tolton, John P.....		Part 1	Huskisson	Owner
177	Tolton, David.....		Part 1	Huskisson	Owner
178	Tolton, Benjamin....		Part 1	Huskisson	Owner
179	Tolton, Andrew.....		Part 1	Huskisson	Owner
181	Thompson, Donald....	J	Part 120	Wilson	Occup'nt
137	Williamson, James B. J		Part 6	Wyndham	Tenant
184	Welsh, James.....		Part 129	Gordon	Occup'nt
185	Ward, Robert.....	J	Part 20	Market Square	Occup'nt
186	Watt, Andrew.....		18	Surrey	Owner
189	Walker, Charles....		Part 114	Carden	Tenant
192	Wilson, Frederick....		Part 2	Market Square	Occup'nt
193	Williamson, James D. J		Part 6	Macdonnell	Owner
196	Wood, John A.....	J	Part 114	Wyndham	Tenant
8	Williams, William....		Part 2 and 3	Market Square	Owner
113	Wood, John.....		123, 124	Farquhar	Owner
198	Yule, John.....	J	139	Surrey	Occup'nt

VOTERS' LIST, 1883,

—FOR THE—

CITY OF GUELPH.

PART FIRST.—List of Persons entitled to vote at BOTH Municipal Elections and Elections to the Legislative Assembly.

POLLING SUB-DIVISION No. 2, ST. PATRICK'S WARD.

BOUNDARIES.—Commencing at the intersection of the Grand Trunk Railway with the north-east boundary of the City ; thence westerly along said Railway to the River Speed ; thence southerly along the River Speed to its junction with the Eramosa Branch of said River ; thence easterly along said Eramosa branch to its intersection with the north-east boundary of the City ; thence northerly along said boundary to the place of beginning.

No. on Roll	NAME.	JURORS	LOT.	STREET.	Owner, Tenant, Occupant or Income
	2 Amos, Walter.....		64	Ontario	Owner
	3 Alderson, William...		151	Richardson	Owner
	5 Armstrong, John.....		Part 83, 84	Neeve	Owner
	6 Armstrong, Andrew, sr		Part 83, 84	Neeve	Owner
	7 Armstrong, Andrew, jr		Part 83, 84	Neeve	Owner
146	Anderson, John.....	J	Part Milllands east	of River Speed	Owner
10	Berry, William.....		3	Ontario	Occup'nt
11	Barr, John C.....		½ 12	Ontario	Owner
12	Birmingham, John....	J	35	Queen	Owner
13	Brownlee, Hugh J....	J	½ 39	Queen	Owner
16	Bennet, Richar ..		2, 3	Manitoba and Wood	Owner
17	Bryan, Richard.....		½ 27	Ontario	Occup'nt
22	Brandon, Daniel.....		49, 11	Toronto and Ontario	Owner
23	Birmingham, Thomas	J	Part 2, Second Range	Metcalf	Owner
24	Barratt, James.....	J	67	Ontario	Occup'nt
26	Bulger, Patrick.....		105, 33, 34	Neeve	Owner
28	Barclay, John.....		22	Ontario	Occup'nt
29	Buck, Gideon.....		5, 6, 7, 8, 9	Hooper	Owner
33	Chambers, James....		1, 2, 3, 4, 5,	Ontario	Owner
33	Carter, John.....		Part 5	York Road	Occup'nt
41	Conway, Patrick.....		½ 28, 29	Elizabeth	Owner
45	Cordery, James.....	J	24	Ontario	Owner
46	Colson, John.....		Part 154	Richardson	Owner
47	Chadwick, Fred'k J...		25, 44	Elizabeth and Queen	Owner
51	Coffee, Dennis.....		½ 95	Neeve	Owner
24	Coffee, John C.....		67	Ontario	Owner
52	Coffee, Thos. P.....		Part 4	York Road	Owner
78	Craig, James.....		138	Neeve	Owner
8	Dodd, Robert.....		Part 83, 84	Neeve	Owner
52	Dobeisky, Mark.....		Part 4	York Road	Occup'nt
54	Duignan Michael J....	J	90	Alice	Owner

Owner,
Tenant,
Occupant
or Income

Tenant
Occup'nt
Occup'nt
Occup'nt
Tenant
Tenant
Tenant
Tenant

Tenant
Occup'nt
Owner
Occup'nt
Owner
Owner
Occup'nt
Occup'nt
Occup'nt
Occup'nt
Owner
Tenant
Tenant
Occup'nt
Tenant
Tenant
Owner
Owner
Occup'nt
Occup'nt
Tenant
Income
Owner
Owner

Owner
Owner
Owner
Occup'nt

Tenant
Occup'nt
Occup'nt
Occup'nt
Owner
Tenant
Occup'nt
Owner
Tenant
Owner
Owner

Occup'nt

POLLING SUB-DIVISION No. 2.

No. on Roll	NAME.	PROBES	LOT.	STREET.	Owner, Tenant, Occupant or Income	No. on Roll
56	Dandeno, Felix.....		37, 38	Alice	Owner	132 M
63	Davidson, Charles...		2, 3	Town Line	Owner	135 M
64	Day, Robert.....		30, 31, D, 41	Duke and Queen	Occup'nt	136 M
64	Day, Thomas J.....		30, 31, D, 41	Duke and Queen	Owner	157 M
66	Edy, Benjamin.....	J	30, part 29	Neeve	Owner	144 M
68	Everson, George.....		½ 142	Neeve	Occup'nt	145 M
						149 M
						150 M
78	Fleischauer, William.		138	Neeve	Occup'nt	151 M
						153 M
						154 M
79	Gow, Peter.....		Part 6	York Road	Owner	157 M
80	Gordon, John.....		Part 5	York Road	Owner	17 M
82	Gibson, James.....		5, 6	Elizabeth	Owner	
84	Griffanhan, Charles...		Pt. farm lot 1	York Road	Owner	
85	Gibson, Bernard.....		32, 33, 34,	York Road	Occup'nt	164 N
87	Gales, Edwin L.....	J	½ 95	Neeve	Occup'nt	165 N
10	Groom, Joseph.....		3	Ontario	Owner	
210	Groom, John.....		70, 71, 72	Elizabeth	Owner	
						167 O
						169 O
88	Hall, James W.....		17,18, 19,20, 35, 61, 75	Ontario and Toronto	Owner	172 O
92	Hawkins, James.....		112	Neeve	Owner	173 O
93	Hooper, William H... J		½ 28 and 29	Elizabeth	Occup'nt	170 O
95	Hohenadel, Michael...		Part Reserve	Alice	Occup'nt	
100	Henderson, William...		Part 4	Town Line	Occup'nt	
102	Hooper, William.....		13	Duke	Owner	177 P
104	Hart, William.....	J	Pt. 2, Second Range	Metcalf	Owner	85 P
185	Higinbotham, Nath'l.		29, 30	Queen	Owner	
						55 Q
105	Iles, John... ..		Part 5	York Road	Owner	
						174 R
217	Jones, Albert.....		152	Bridge	Owner	179 R
107	Kribbs, Joshua.....	J	15	Ontario	Owner	183 R
108	Kremen, Theodore....		Part Reserve	Oliver	Occup'nt	185 R
110	Kribbs, Daniel.....		½ 16	Oliver	Occup'nt	128 R
115	Krioffski, Anthony...		141	Bridge	Owner	
116	King, Joseph.....		58	Elizabeth	Owner	
150	Kelly, Matthew.....		94	Alice	Owner	192 S
						193 S
						194 S
117	Laing, Walter.....	J	Part 1, 3rd Range	York Road	Owner	197 S
120	Lyons, John... ..	J	7	Manitoba	Owner	199 S
121	Little, James.....		Part Reserve	Queen	Occup'nt	204 S
122	Lynch, John.....		63	Elizabeth	Occup'nt	121 S
123	Little, David.....		60	Ontario	Occup'nt	123 S
130	Logan, James.....		19, 20	Elizabeth	Owner	154 S
						207 T
128	Morris, Samuel.....		119	Neeve	Occup'nt	208 T
129	Monroe, John.....		½ 27	Ontario	Occup'nt	211 T
130	Moore, William A....		19, 20	Elizabeth	Occup'nt	
131	Mayberry, Frederick..		37, 146	Queen & Richardson	Owner	

POLLING SUB-DIVISION NO. 2.

No. on Roll	NAME.	JURORS	LOT.	STREET.	Owner, Tenant, Occupant or Income
132	Magher, Thomas.....		18, 19, 20 to 25, 77	Brockville & Metcalf	Owner
135	Maioney, William.....		92, 93	Alice	Owner
136	Murphy, William sr...		52, 53	Elizabeth	Owner
157	Murphy, William jr... J		51	Elizabeth	Owner
144	McCrae, Thomas....		Part Mill lands east	of River Speed	Owner
145	McCrae, David..... J		Part Mill lands east	of River Speed	Owner
149	McDonald, Alexand r		122	York Road	Owner
150	McNaughton, Malc'm		94	Alice	Occup'nt
151	McHarty, William... J		½ 34	Queen	Occup'nt
153	McGinnis, Joseph....		18, 19, 24	York Road and Hood	Owner
154	McClellan, William... J		14	Ontario	Occup'nt
157	McQuillan, John..... J		51	Elizabeth	Occup'nt
17	McNellie, Michael....		27	Ontario	Owner
164	Nunan, James.....		15	Ontario	Owner
165	Naubaur, Bantlon.... J		Part 110, 111	Neeve	Owner
167	O'Donnell, Martin....		86, 87, 88	Alice	Occup'nt
169	O'Brien, Maurice....		11, 12	Manitoba	Occup'nt
172	O'Connor, Edward....		Part 5	York Road	Owner
173	O'Connor, Patrick....		Part 111	Neeve	Owner
170	O'Donnell, Felix.....		70, 71, 73	Metcalf	Owner
177	Perry, John E.....		78,	Cross	Owner
85	Patterson, James....		32, 33, 34	York Road	Owner
55	Quinn, George.....		Part F, 47	Queen	Owner
174	Richardson, Robert M		Part 6	Crawford	Owner
179	Rae, William.....		13	Ontario	Owner
183	Robertson, John....		25, 26	Ontario	Owner
185	Runstedler, Eli..... J		Part 29	Queen	Occup'nt
128	Roper, Robert.....		119	Neeve	Owner
192	Scott, Walter.....		½ 16	Oliver	Occup'nt
193	Simpson, John M....		23	Ontario	Occup'nt
194	Smith, Robert..... J		59	Ontario	Owner
197	Snelling, Maurice....		121	Neeve	Occup'nt
199	Searle, George.....		65	Ontario	Owner
204	Simpson, Thomas.... J		135, 136	Neeve and Bridge	Owner
121	Stull, George W..... J		Part Reserve	Queen	Owner
123	Smith, Ralph.....		60	Ontario	Owner
154	Skinner, George H... J		14	Ontario	Owner
207	Toule, William H.... J		Part 29, 30	Queen	Occup'nt
208	Taylor, Casper.....		14	Elizabeth	Occup'nt
211	Thompson, Robert S. J		91	Alice	Occup'nt

POLLING SUB-DIVISION No. 2.

No on Roll	NAME.	JUNIORS	LOT.	STREET.	Owner, Tenant, Occupant or Income
214	Vivian, Edgar.....		28 and part 29, 31	Ontario and Neevc.	Owner
217	Woods, George.....		152	Bridge	Occup'nt
220	Woods, Thomas, jr..		4, 5, 6	Ontario	Occup'nt
222	Woods, William.....		20, 21, 22, 23	York Road and Hood	Occup'nt
225	Wel's, James....		66	Elizabeth	Owner
227	Wilkinson, George...		6, 7, 8, 39, 50 to 55	Ontario, Toronto and Neeve	Owner
68	Warner, Andrew.....		142	{York R'd	Owner

PART

Bot
nell S
with S
section
Street
Road
to its
Madd

No on Roll	
2	A
3	A
4	A
5	A
5	A
38	B
8	B
10	B
12	B
13	B
17	B
18	B
19	B
20	B
21	B
22	B
23	B
25	B
90	B
15	B
21	B
209	C
26	C
28	C
30	C
31	C
33	C
34	C

Owner,
Tenant,
Occupant
r Income

Owner

Occup'nt
Occup'nt
Occup'nt
Owner
Owner
Owner

VOTERS' LIST, 1883,

—FOR THE

CITY OF GUELPH.

PART FIRST.—List of Persons entitled to vote at BOTH Municipal Elections and
Elections to the Legislative Assembly.

POLLING SUB-DIVISION No. 3. ST. GEORGE'S WARD.

BOUNDARIES.—Commencing at the intersection of Norfolk Street and Macdonnell Street ; thence northerly along the centre of Norfolk Street to its intersection with Suffolk Street ; thence along the centre of Suffolk Street easterly to its intersection with Woolwich Street ; thence easterly along the centre of Woolwich Street to its intersection with Eramosa Road ; thence along the centre of said Road to its intersection with the River Speed ; thence easterly along said River to its intersection with Macdonnell Street ; thence westerly along the centre of Macdonnell Street to the place of beginning.

No. on Roll	NAME.	JURORS	LOT.	STREET.	Owner, Tenant, Occupant or Income
2	Allan, John C.....		1/2 936	Woolwich	Owner
3	Allan, David.....		4	Woolwich	Owner
4	Allen, William F.....		Part 101	Norfolk	Occup't
5	Armstrong, Andrew..		1/2 12	Macdonnell	Tenant
5	Armstrong, John.....		1/2 12	Macdonnell	Owner
38	Barclay, James.....	J	B 5	Quebec	Owner
8	Buchan, Adam O....	J	Part 55	Wyndham	Tenant
10	Burrows, Alfred.....	J	Part 82	Quebec	Occup't
12	Britton, Charles.....		Part 82	St. George's Square	Occup't
13	Baker, Alfred A.....		92, 93	Yarmouth	Owner
17	Bunyan, John.....	J	Part 8	Macdonnell	Occup't
18	Baxter, John.....		91	Yarmouth	Occup't
19	Bond, John M.....	J	Part 95	Wyndham	Owner
20	Bourne, Daniel E....	J	Part 57	Wyndham	Tenant
21	Blackwood, James C.	J	Part 79	Quebec	Tenant
22	Beicker, John.....	J	Part 69	Wyndham	Owner
23	Biscoe, Frederick....		Part 45	Wyndham	Tenant
25	Brock, Llewellyn.....		Part 48	Quebec	Occup't
90	Brown, Henry R. D...		Part 69	Wyndham	Tenant
15	Bucke, William		Part 68	Woolwich	Owner
21	Bruce, George.....	J	1/2 79	Quebec	Owner
209	Coffee, John C.....		Part 71	Wyndham	Owner
209	Coffee, Thomas P....		Part 71	Wyndham	Owner
26	Carroll, William.....		Part 101	Norfolk	Occup't
28	Clarke, Lionel H.....		Part 53	Quebec	Tenant
30	Campbell, Robert....	J	1/2 51	Quebec	Owner
31	Cummings, Thomas F	J	Part 85	Quebec	Occup't
33	Corbet, William.....	J	Part 102	Wyndham	Owner
34	Corbet, Robert.....	J	Part 102	Wyndham	Owner

No. on Roll	NAME.	JURORS	LOT.	STREET	Owner, Tenant, Occupant or Income
35	Chadwick, Austin C...		Part 9	Woolwich	Owner
37	Chase, Caleb.....	J	Part 67	Woolwich	Owner
39	Clearihue, Henry.....	J	Part 7	Woolwich	Occup't
41	Crowe, Robert.....		Part 101	Norfolk	Occup't
42	Cameron, John A....	J	Part 57	Wyndham	Tenant
43	Cutten, Walter H....		Part 14	Wyndham	Owner
45	Croft, Nathaniel.....		Part 55	Wyndham	Tenant
46	Clarke, William.....		47	Quebec	Owner
56	Chamberlain, John....	J	Part 108	Wyndham	Tenant
39	Coulson, Robert B....		7	Woolwich	Owner
66	Crichton, David.....		40	Woolwich	Owner
78	Coulson, Robert.....		78	Macdonnell	Owner
110	Colson, James W....		Part J	Woolwich	Occup't
113	Coffee, Denis.....		110	Macdonnell	Owner
124	Chadwick, Frederick J		Part 49	St. George's Square	Owner
48	Devereux, Elijah.....	J	1/2 105	Cork	Tenant
49	Dawson, John.....	J	Part 55	Wyndham	Occup't
50	Damer, William.....		Part 53	Wyndham	Tenant
51	Day, Thomas J.....	J	Part 94	Wyndham	Owner
55	Dempsey, Charles.....	J	Part 108	Wyndham	Tenant
57	Dixon, Rev. Alexand'r				Income
58	Duignan, Michael J..	J	Part 66	Woolwich	Tenant
59	Dutton, John W.....	J	Part 69	Wyndham	Tenant
60	Davidson, Thomas....	J	Part 45	Wyndham	Tenant
61	DeCarteret, Philip....	J	Part Gore	Wyndham	Tenant
69	Dunbar, Alexander....		Part 54	Wyndham	Owner
216	Day, William.....	J	19	Douglas	Owner
63	Ellis, Thomas.....		74	Wyndham	Owner
64	Ellis, Frederick P....		73	Wyndham	Owner
65	Ewing, James.....		225	Quebec	Owner
66	Egan, Edward.....		Part 40	Woolwich	Occup't
67	Erb, Nelson.....	J	Part 70	Wyndham	Tenant
55	Elliott, George.....		1/2 108	Wyndham	Owner
70	Foster, William M....	J	Part 108	Macdonnell	Tenant
71	Fields, Robert.....		Part 97	Cork	Occup't
72	Feek, George.....	J	Part 85	Quebec	Owner
73	Firestine, Charles....		Part 85	Quebec	Owner
74	Finwick, Theodore....		Part 84	Quebec	Tenant
75	Fosbury, William H..	J	Part 69	Wyndham	Occup't
76	Finlay, James H....	J	77	St. George's Square	Occup't
77	Fields, David.....		Part 107	Norfolk	Occup't
78	Fielding, John.....	J	13	Macdonnell	Occup't
79	Frasee, Joseph.....	J	Part 6, 7	Woolwich	Occup't
81	Foley, Jeremiah.....	J	Part 99	Cork	Occup't
31	Fairley, Benjamin....	J	Part 85	Quebec	Owner
82	Groom, John.....	J	Part 85	Quebec	Occup't
83	Grenside, Frederick C	J	Part 86	Quebec	Owner
84	Green, Peter H.....	J	Part 53	Wyndham	Tenant
86	Gibson, William.....	J	1/2 S	Woolwich	Occup't

POLLING SUB-DIVISION No. 3.

Owner,
Tenant,
Occupant
or Income

No. on Roll	NAME.	JUNIOR	LOT.	STREET.	Owner, Tenant, Occupant or Income
89	Gales, Edwin L.....	J	Part 69	Wyndham	Tenant
91	Guy, George.....	J	Part 54	Wyndham	Tenant
93	Gemmell, Robert....	J	Part 108	Wyndham	Tenant
94	Guthrie, Donald.....	J	County Property	Douglas	Tenant
262	Grundy, Charles.....	J	Part Gore	Wyndham	Tenant
31	Groom, Joseph.....	J	Part 85	Quebec	Owner
311	Horning, Charles....	J	1/2 98	Cork	Owner
92	Husband, William N.	J	Part 54	Wyndham	Tenant
96	Herod, George S.....	J	Part 102	Wyndham	Tenant
98	Hogan, James.....	J	Part 111	Macdonnell	Occupant
100	Hadden, George.....	J	Part 108	Wyndham	Tenant
101	Hadden, Alexander....	J	Part 108	Wyndham	Tenant
104	Hart, William.....	J	Part 108	Macdonnell	Tenant
106	Heather, William jr..	J	Part 85	Quebec	Tenant
105	Heather, William sr..	J	Part Reserve	Eramosa Road	Owner
107	Harvey, Ednund....	J	Part 41	Woolwich	Occupant
108	Hutton, John.....	J	1/2 930	Norfolk	Owner
109	Harper, Henry.....	J	Part Reserve	Eramosa Road	Occupant
111	Howitt, Henry.....	J	932	Norfolk	Owner
114	Heffernan, Daniel....	J	1/2 111	Macdonnell	Owner
115	Hollingshead, George.	J	Part 113	Norfolk	Owner
116	Hooper, John.....	J	Part 9	Macdonnell	Owner
117	Hewer, James.....	J	1/2 12	Macdonnell	Owner
118	Howard, James.....	J	Part 108	Macdonnell	Tenant
119	Howard, George.....	J	Part 86	Norfolk	Owner
120	Hewer, John.....	J	5, 6, and Part 7	Woolwich	Owner
121	Haynes, Richard....	J	Part 69	Wyndham	Occupant
122	Hearn, William.....	J	Part 83	Quebec	Owner
124	Hall, Henry.....	J	Part 49	St. George's Square	Tenant
127	Hogg, David N.....	J	43	Woolwich	Owner
128	Hogg, John.....	J	Part 56	Wyndham	Owner
130	Howitt, Charles E....	J	Part 69	Wyndham	Tenant
131	Holling, James W....	J	Part 102	Wyndham	Occupant
132	Hatch, Henry.....	J	Part 14	Wyndham	Tenant
133	Hazelton, George....	J	Part 70	Wyndham	Tenant
141	Hallett, Jeremiah....	J	Part 14	Wyndham	Tenant
187	Hamilton, John H....	J	Part 83	Quebec	Tenant
249	Hazelton, John J....	J	Part 70	Wyndham	Tenant
282	Henry, Thomas.....	J	Part 55	Wyndham	Owner
52	Higinbotham, Nathl	J	1/2 108	Wyndham	Owner
68	Joyce, Wallace J....	J	Part 70	Wyndham	Tenant
135	Jeffrey, George.....	J	Part 42	Woolwich	Occupant
136	Jeffrey, Albert.....	J	Part 86	Norfolk	Occupant
138	Johnston, Eben'zr F.B	J	Part 54	Wyndham	Tenant
140	Jackson, Daniel.....	J	Part 14	Wyndham	Tenant
142	Jackson, Andrew M...	J	22	Douglas	Owner
31	Johnston, Robert....	J	Part 85	Quebec	Owner
61	Jackson, John.....	J	Gore	Wyndham	Owner
143	Klöpfer, Christian... J	J	Part 57	Wyndham	Owner
145	Kennedy, John..... J	J	Part 49	St. George's Square	Tenant
148	Klöpfer, Frank C.... J	J	81	Quebec	Tenant

Owner
Owner
Occup't
Occup't
Tenant
Owner
Tenant

Tenant
Occup't
Tenant
Owner
Tenant
Income
Terant
Tenant
Tenant
Tenant
Owner
Owner

Owner
Owner
Owner
Occup't
Tenant
Owner

Tenant
Occup't
Owner
Owner
Tenant
Occup't
Occup't
Occup't
Occup't
Owner

Occup't
Owner
Tenant
Occup't

No. on Roll	NAME.	TITHE	LOT.	STREET.	Owner, Tenant, Occupant or Income	No. on Roll
152	Keough, James	J	Part 94	Wyndham	Owner	212
153	Kennedy, David.. ...		61	Woolwich	Owner	213
155	Kirk, Charles.....	J	54	Wyndham	Occup'nt	214
156	Kelso, John J.....		Part 82	Quebec	Tenant	216
148	Keating, Thos A....		81	Quebec	Owner	217
154	<i>Kidner Jas J.</i>		<i>part</i>	<i>Wyndham</i>	<i>Tn</i>	218
157	Lane, George D.....				Income	32
158	Locke, Frank.....		Part 3	Priory	Owner	
159	Lund, Richard.....		Part 61	Woolwich	Occup'nt	219
160	Loch, Henry.....	J	$\frac{1}{2}$ 3	Woolwich	Occup'nt	210
164	Lyon, James W... ..	J	20	Douglas	Owner	
1	Lamprey, John A....	J	$\frac{1}{4}$ 98	Cork	Owner	
197	Moore, John H.....		Part 102	Wyndham	Tenant	220
166	Murphy, John W....		Part 203	Cork	Occup'nt	221
167	Metcalf, Henry.....	J	Part 203	Cork	Occup'nt	222
168	Matthews, Frederick.	J	Part 105	Cork	Occup'nt	224
169	Marriott, Francis....		$\frac{1}{2}$ 937	Yarmouth	Owner	226
170	Marston, Wesley....		Part 87	Yarmouth	Owner	227
171	Murray, William....		N	Thorpe	Owner	230
173	Moyer, Rierson.....	J	Part 68	Eramosa Road	Occup'nt	231
174	Massie, David.....	J	Part 9	Priory	Occup'nt	232
175	Marriott, Charles....		10	Priory	Occup'nt	233
176	Maloy, Matthias....	J	Part B5	Quebec	Occup'nt	234
177	Morris, Edmund....	J	8, 9	Woolwich	Occup'nt	235
178	Mitchell, John.....	J	18	Douglas	Owner	236
179	Mooney, John.....	J	Part 52	Quebec	Owner	238
180	Mays, James.....		Part 55	Wyndham	Occup'nt	239
181	Marshall, Willard....	J	Part 57	Wyndham	Tenant	240
182	Mills, William H....	J	75	Woolwich	Owner	241
102	Marcon, Frederick...		228	Quebec	Owner	149
174	Meldrum, William....		Part 9	Priory	Owner	190
204	Murphy, John L.....		Part 113	Macdonnell	Owner	241
139	McKinnon, Arch. M..		Part 54	Wyndham	Tenant	242
186	McQuillan, Arthur....	J	Part 83	Quebec	Tenant	243
188	McCarthy, John.....		Part 79	Quebec	Tenant	244
189	McCandless, Wm. G. J		Part 84	Quebec	Occup'nt	245
192	McKersie, John.....		Part 82	St. George's Square	Occup'nt	250
193	Macdonald, Evan....		Part 102	Wyndham	Tenant	251
194	McLaren, Donald....	J	Part 86	Quebec	Tenant	252
195	McGuire, Edward W.		Part 87, 88	Yarmouth	Tenant	253
197	McCrae, David.....	J	65	Woolwich	Owner	31
198	McKenzie, Alexander.	J	A5	Woolwich	Occup'nt	248
199	McDonald, Arch. H..		Part 52	Quebec	Occup'nt	254
202	McGregor, Robert....	J	Part 95	Wyndham	Tenant	255
204	McAteer, John.....	J	$\frac{1}{2}$ 112	Macdonnell	Tenant	258
205	McBride, Thomas....		Part 86	Norfolk	Occup'nt	261
206	McKinnon, Charles...		Part 107	Norfolk	Occup'nt	264
208	McPhatter, Neil L...		Part 108	Macdonnell	Occup'nt	265
209	McKenzie, Murdock...	J	$\frac{1}{2}$ 71	Wyndham	Tenant	266
210	McBean, Arihur.....	J	Part 94	Wyndham	Tenant	267
8	McQuillan, Frank.....		Part. 55	Wyndham	Owner	268
197	McCrae, Thomas....		65	Woolwich	Owner	269

Owner, Tenant, Occupant or Income	No. on Roll	NAME.	JURIS.	LOT.	STREET.	Owner, Tenant, Occupant or Income
Owner	212	Newton, Edwin.....		1/4 99	Cork	Owner
Owner	213	Nunan, Frank.....	J	Part 82	St. George's Square	Tenant
Occup'nt	214	Nelles, John A.....	J	Part 94	Wyndham	Tenant
Tenant	216	Naismith, Daniel.....	J	Part 19	Douglas	Occup'nt
Owner	217	Nunan, Dennis.....		Part 113	Norfolk	Occup'nt
218		Noble, William.....	J	Part 108	Wyndham	Tenant
32		Neagle, Richard.....	J	1/8 99	Cork	Owner
Income						
Owner	219	Oxnard, George A.....	J	Part 41, 42	Woolwich	Owner
Occup'nt	210	O'Connor, Maurice....		Part 94	Wyndham	Owner
Occup'nt						
Owner	220	Patterson, James.....	J	Part 71	Wyndham	Tenant
Owner	221	Purvis, James.....		Part B5	Quebec	Occup'nt
Tenant	222	Perrie, John.....	J	Part 66	Woolwich	Tenant
Occup'nt	224	Parker, Robert.....	J	R. P.	Woolwich	Owner
Occup'nt	226	Petrie, Alexander B....	J	Part 14	Wyndham	Owner
Occup'nt	227	Pringle, George D.....	J	Part 53	Wyndham	Tenant
Owner	230	Patterson, George D....	J	24	Douglas	Owner
Owner	231	Presant, James C.....	J	1/2 51	Quebec	Owner
Occup'nt	232	Pearson, Henry.....	J	Part 21	Douglas	Occup'nt
Occup'nt	233	Penfold, Samuel.....	J	1/2 10	Macdonnell	Occup'nt
Occup'nt	234	Penfold, George.....	J	1/2 10	Macdonnell	Occup'nt
Occup'nt	235	Petrie, Robert.....	J	Part 45	Wyndham	Tenant
Occup'nt	236	Peterson, Henry W....	J	Part 82	St. George's Square	Owner
Owner	238	Petrie, Thomas S.....				Income
Owner	239	Phillips, James.....				Income
Occup'nt						
Owner	240	Rice, Edward D.....				Income
Tenant	149	Richardson, Henry E..	J	81	Quebec	Tenant
Owner	190	Richardson, John G...J		Part 84	Quebec	Tenant
Owner	241	Ritchie, James.....		Part 79	Quebec	Occup'nt
Owner	242	Reynolds, Thomas.....	J	96	Cork	Owner
	243	Roche, John.....	J	Part Gore	Wyndham	Tenant
	244	Robins, George.....	J	Part 6	Woolwich	Occup'nt
Tenant	245	Ryde, Urban.....		Part 40	Woolwich	Occup'nt
Tenant	247	Rainer, Joseph F....		Part 70	Wyndham	Tenant
Occup'nt	250	Reinhart, Christian...		109	Macdonnell	Occup'nt
Tenant	251	Raymond, Charles.....	J	90	Yarmouth	Owner
Occup'nt	252	Reed, Joseph H.....		Part 110	Macdonnell	Tenant
Tenant	253	Rolls, William.....		Part 53	Wyndham	Tenant
Tenant	31	Ryan, Joseph.....		Part 85	Quebec	Owner
Owner						
Occup'nt	248	Sweetnam, Frank.....	J	Part 70	Wyndham	Tenant
Occup'nt	254	Savage, Benjamin.....	J	Part 14	Wyndham	Tenant
Tenant	255	Stewart, Robert.....	J	72 part 73	Wyndham	Owner
Tenant	258	Shain, Robert.....	J	Part 84	Quebec	Occup'nt
Occup'nt	261	Shaw, Samuel.....	J	Part Gore	Wyndham	Tenant
Owner	264	Scroggie, David.....	J	Part 108	Wyndham	Tenant
Occup'nt	265	Simpson, Allan.....	J	1/2 of 106	Cork	Owner
Tenant	266	Simpson, James.....		1/2 of 106	Cork	Occup'nt
Tenant	267	Smith, William G....		Part 108	Wyndham	Tenant
Tenant	268	Smith, William S....	J	Part 102	Wyndham	Tenant
Owner	269	Small, Francis.....	J	1/2 of 936	Woolwich	Owner

No. on Roll	NAME.	MURDOCH	L.O.T.	STREET.	Owner, Tenant, Occupant or Income
272	Spence, David.....		2, 11 to 17, Priory	Woolwich	Owner
274	Slyater, John.....		Part 101 [Block	Norfolk	Tenant
275	Sully, Gilbert.....		Part 101	Norfolk	Occup'nt
276	Sutton, Joseph.....		Part 226	Quebec	Occup'nt
277	Spillane, Daniel		Part 110	Macdonnell	Occup'nt
278	Stovel, Jonathan.....	J	Part 49	St. George's Square	Tenant
279	Smith, John.....		Part 95	St. George's Square	Tenant
281	Stewart, William....	J	Part 55	Wyndham	Owner
283	Skinner, Frederick B. J		Part 45	Wyndham	Owner
284	Skinner, George H... J		Part 45	Wyndham	Owner
4	Sully, John.....				Tenant
54	Strachan, William ...		Part 101	Norfolk	Owner
175	Steele, Thomas.....		Part 105	Cork	Owner
286	Stewart, Henry W... J		10 Part 49	Priory Quebec	Owner Owner
287	Thompson, Robert ...		Part 19	Douglas	Tenant
290	Turnbull, John.....	J	½ of S	Woolwich	Occup'nt
291	Tovell, Edward.....	J	Part 87	Yarmouth	Occup'nt
292	Tovell, John.....		½ of 938	Yarmouth	Owner
294	Tovell, Mark.....		Part Reserve.	Eramosa Road	Owner
295	Tovell, Nathan.....	J	Part 83	Quebec	Occup'nt
296	Thorne, John.....	J	Part 21	Douglas	Occup'nt
297	Tolton, John W.....	J	½ of 9	Macdonnell	Tenant
298	Turner, Isaac.....	J	Part 113	Norfolk	Occup'nt
299	Thorpe, James A....	J	Part J	Woolwich	Owner
300	Tovell, Joseph A....	J	Part 69	Wyndham	Owner
301	Tripp, David.....	J	23	Douglas	Occup'nt
303	Vincent, James T....	J	Part 108	Macdonnell	Tenant
304	Vernon, Charles W... J		Part 85	Quebec	Occup'nt
95	Watt, James.....		County property	Douglas	Tenant
144	Walker, Charles S..	J	Part 57	Wyndham	Owner
305	Wood, John A.....	J	Part 14	Wyndham	Tenant
308	Waters, Florence.....	J	Part 82	St. George's Square	Tenant
309	Wright Denison.....	J	Part 79	Quebec	Occup'nt
310	Watson, William....	J	Part 83	Quebec	Tenant
311	Walker, John.....	J	½ of 98	Cork	Occup'nt
312	Wiley, William J....	J	Part 103	Cork	Occup'nt
313	Woodyat, Augustus R.	J	Part 3	Woolwich	Occup'nt
315	Wallace, James.....	J	Part 41	Woolwich	Owner
316	Ward, Thomas.....	J	Part 49	St. George's Square	Owner
317	Watts, Thomas.....	J	Part 45	Wyndham	Occup'nt
318	Williams, George.....	J	Part 55	Wyndham	Tenant
319	Wells, James.....	J	Part 57	Wyndham	Tenant
320	Walker, Hugh.....	J	Part 53	Wyndham	Tenant
321	Walker, George W...	J	Part 53	Wyndham	Tenant
322	Warner Andrew.....	J	Part 40	Woolwich	Occup'nt
80	Ward, George C.....		½ of 938	Yarmouth	Owner
86	Walker, Charles.....		S	Woolwich	Owner
323	Young, Edward.....	J	Part 52	Quebec	Occup'nt
324	Young, Thomas C....	J	Part 110	Macdonnell	Occup'nt

PART FIFTH

BOUND with the its interest section w road to it along said

No. on Roll	
1	Ainle
2	Ande
3	Allan
4	Ager
5	Allan
6	Albe
8	Arms
9	Arms
14	Ande
64	Arms
12	Ball,
13	Barr
14	Burg
15	Bisc
16	Bals
17	Billi
18	Billi
21	Barc
23	Beir
24	Barl
27	Ball
28	Bon
29	Bon
31	Boll
17	Billi
37	Broo
48	Bru
78	Bail
202	Bell
33	Clan
34	Cum
35	Col
37	Can
38	Cov

VOTERS' LIST, 1883.

— FOR THE —

CITY OF GUELPH.

PART FIRST.—List of Persons entitled to vote at BOTH Municipal Elections and Elections to the Legislative Assembly.

POLLING SUB-DIVISION No. 4.

ST. GEORGE'S WARD.

BOUNDARIES.—Commencing at the intersection of the Grand Trunk Railway with the north-east boundary of the City; thence westerly along said railway to its intersection with the River Speed; thence westerly along said river to its intersection with the Eramosa Road; thence northerly along the centre of the said road to its intersection with the north-east boundary of the City; thence easterly along said boundary to the place of beginning.

Owner,
Tenant,
Occupant
or Income

Owner
Tenant
Occup'nt
Occup'nt
Occup'nt
Tenant
Tenant
Owner
Owner
Owner
Tenant
Owner
Owner
Owner
Owner
Owner

Tenant
Occup'nt
Occup'nt
Owner
Owner
Occup'nt
Occup'nt
Tenant
Occup'nt
Owner
Owner
Occup'nt

Tenant
Occup'nt

Tenant
Owner
Tenant
Tenant
Occup'nt
Tenant
Occup'nt
Occup'nt
Occup'nt
Owner
Owner
Occup'nt
Occup'nt
Tenant
Tenant
Tenant
Occup'nt
Owner
Owner

Occup'nt
Occup'nt

No. on Roll	NAME.	JURORS	LOT.	STREET.	Owner, Tenant, Occupant or Income
	1 Ainley, Richard		part 5	Grange	Owner
	2 Anderson, Peter	J	33	George	Owner
	3 Allan, David	J	37	Arthur	Owner
	4 Ager, William		½ of 30	Palmer	Occup'nt
	5 Allan, William		part 5	Grange	Occup'nt
	6 Albert, John M.		part 8	Lane	Owner
	8 Armstrong, John B. ..	J	51	Queen	Owner
	9 Armstrong, James.....	J	1 and 2	Eramosa Road	Owner
	14 Anderson, George ...		37	Grove	Owner
	164 Armstrong, Wm. J. ..	J	5	Arthur	Owner
	12 Ball, Rev. Wm. S. ...		26	Queen	Occup'nt
	13 Barry, James U.	J	16	George	Owner
	14 Burgess, William.....	J	26, 27	Palmer	Owner
	15 Biscoe, Frederick....	J	1	Eramosa Road	Owner
	16 Balsam, John.....	J	4, 5	Eramosa Road	Occup'nt
	17 Billings, Edwin.....	J	9, 10	Eramosa Road	Occup'nt
	18 Billings, William	J	6, 8, part 2	Eramosa Road	Owner
	21 Bardwell, Abednego...	J	15, part 16	Grange	Owner
	23 Beirnes, James	J	part 5	Grange	Owner
	24 Barber, John.....	J	part 5	Grange	Occup'nt
	27 Ballantyne, Robert...	J	part 5	Grange	Owner
	28 Bond, John M.....	J	19 to 12, part 23, part [24, 28, 29]	Eramosa Road	Owner
	29 Bond, William G.....	J			Income
	31 Bollert, Ernest R.	J	part 61	George	Occup'nt
	17 Billings, George		9, 10	Eramosa Road	Owner
	37 Broderick, James....		3	Grove	Owner
	148 Bruce, George.....		part 3, 4	Palmer	Owner
	178 Bailey, James G.....	J	4	Grove	Owner
	202 Bellinger, Thomas....	J	12	George	Owner
	33 Clark, John W.....	J	2	Arthur	Occup'nt
	34 Cunningham, Eli.....	J	12, part 11	Stuart and Lemon	Occup'nt
	35 Colson, Henry.....	J	D	Queen	Owner
	37 Campbell, Alexander..	J	3	Grove	Occup'nt
	38 Cowan, Alexander ..	J	2	Grove	Owner

No. on Roll	NAME.	JURORS	LOT.	STREET.	Owner, Tenant, Occupant or Income	No. on Roll
39	Campbell, Alexander.		½ of 28	Palmer	Occup'nt	177
45	Collins, Thomas J.		26	Grove	Occup'nt	66
12	Crichton, Wm.		26	Queen	Owner	104
16	Carter, Henry.		4, 5	Eramosa Road	Owner	
16	Carter, Joseph.		4, 5	Eramosa Road	Owner	
103	Cooley, Thomas.		17	John	Owner	102 103
48	Dunbar, Alexander. .		19	Grove	Owner	
51	Dutton, John W.	J	30	Lemon	Owner	104
52	Davidson, Charles.		1, 2, 3, part 4	Queen	Owner	106
53	Dickson, John.	J	28	Queen	Occup'nt	107
54	Davidson, William.	J	part 5	Grange	Owner	
55	Douglas, William.	J	part 20	Queen	Occup'nt	
56	Day, Thomas J.	J	part 5	Grange	Owner	110
57	DeCarteret, Philip. .	J	½ of 16	Grange	Owner	111
59	Dawson, Henry.	J	part 3	Arthur	Occup'nt	
34	Deiouch, Matthew P.		12, part 11	Stuart and Lemon	Owner	
101	Dowry, James.		45	Palmer	Owner	113 115 116 117 118
60	Evans, Charles.	J	part 25	Duke	Owner	
61	Fordyce, James.	J	part 23	Queen	Occup'nt	
62	Ferguson, Wm.	J	part 23	Queen	Occup'nt	119
65	Fitzsimmons, Thos. .		part 6	Arthur	Owner	121
68	Fletcher, James.		part 5	Grange	Occup'nt	122
69	Flaws, John.		13	Jane	Occup'nt	123
70	Fairbank, Walter J. .	J	1, 21, 19	Eramosa R and Stuart	Owner	124
197	Fitzsimmons, Samuel.		part 6	Arthur	Owner	125
201	Fairgrieve, Thomas. .		9, part 10	George	Owner	126 127 129
72	Goodeve, Arthur.		26	Duke	Owner	130
73	Golds, Thomas.	J	part 18	Arthur	Owner	131
74	Gay, Andrew W.	J	22	Queen	Occup'nt	132
75	Gausby, Robert.		4	Eramosa Road	Owner	133
77	Gladwin, George.	J	10, 11	Stuart	Occup'nt	134
79	Groth, George W.	J	part 3, 4, 5	Arthur	Owner	135
80	Garno, Joseph G.	J	½ of 14	George	Occup'nt	199
84	Gibson, Alfred		½ of 29	Palmer	Occup'nt	210
85	Hearn, William.		22	Eramosa Road	Owner	136
86	Horne, Adam.	J	part 3, 4	George	Occup'nt	137
87	Hill, Alexander S. D.	J	46, 47	Grove	Occup'nt	139
88	Hawke, Thomas.	J	24	Queen	Occup'nt	140
89	Hunt, Leo.		6	Grove	Owner	142
90	Hewat, William. . .		6, 7	Arthur	Owner	143
91	Hall, Geoffry B.		14, 15	Arthur	Owner	145
95	Hewer, James.	J	23	Eramosa Road	Owner	149
97	Higinbotham, Nath. .		9, 10, 11, 12	Grange	Owner	86
98	Hall, John.	J	7, 15	Eramosa Road	Owner	
99	Henry, Thomas.	J	22, 23	Palmer	Occup'nt	
100	Heffernan, Wm. S. . .		12, 13	Arthur	Owner	
101	Hamilton, John H. . .	J	62	George	Owner	151

POLLING SUB-DIVISION No. 3.

Owner, Tenant, Occupant or Income	No. on Roll	NAME.	JURORS	LOT.	STREET.	Owner, Tenant, Occupant or Income
Occup'nt	177	Howie, Robert		part 3	Arthur	Occup'nt
Occup'nt	66	Hogg, John		8	Arthur	Owner
Owner	104	Hazelton, John J		part Gore	Arthur	Owner
Owner						
Owner	102	Innes, James		39, 40, 41	Queen	Owner
Owner	103	Irvine, James		17	John	Occup'nt
Owner						
Owner	104	Johnson, William....		Gore	Arthur	Occup'nt
Owner	106	Jackson, John		20 to 43 inc.	Grange and Metcal	Owner
Occup'nt	107	Johnson, Isaac T....		13 and part 11	Lemon	Owner
Owner						
Occup'nt	110	Kelso, George		part 5	Grange	Owner
Owner	111	Kirkwood, Wm.....		7	Stuart	Owner
Occup'nt						
Owner	113	Lockwood, Harry.....	J	part 10	Arthur	Occup'nt
Owner	115	Little, John.....	J	97, 98, 99	Palmer	Owner
	116	Leonard, Charles F...	J	42, 43, 45, 44, 53	Queen	Owner
Owner	117	Lyon, James W.....	J	part park lot 50	Queen	Owner
	118	Law, James	J	½ of 29	Palmer	Occup'nt
Occup'nt	119	Moffat, Samuel.....	J	part 2	Eramosa Road	Owner
Occup'nt	121	Murray, John F....	J	15	George	Owner
Owner	122	Martin, Christian S..	J	½ of 28	Palmer	Occup'nt
Occup'nt	123	Murton, Arthur W....	J	½ of 7	Queen	Occup'nt
Occup'nt	124	Melvin, Robert.....	J	part 4, 5, 6	Queen	Owner
Owner	125	Mills, James	J	20	Eramosa Road	Owner
Owner	126	Marcroft, Walter....	J	17	Stuart	Owner
	127	Marshall, Willard...	J	34, 35	Queen	Owner
	129	Morrison, Robert....	J	10, 11, 37, 38	George and Queen	Owner
Owner	130	Moseley, Samuel....	J	part 5	Grange	Owner
Owner	131	Mitchell, Richard....	J	A	Queen	Owner
Occup'nt	132	Mills, John	J	22	Queen	Occup'nt
Owner	133	Morris, Edmund	J	32, 33, 34, 37, 38	William	Owner
Occup'nt	134	Murphy, John	J	8, 9, 10, 16	Town Line	Owner
Owner	135	Mills, Wm. H.....	J	31	Queen	Owner
Occup'nt	199	Matthewson, Adam ..	J	14, 15, 16	Lemon and Stuart	Owner
Occup'nt	210	Mearse, George	J	43	Palmer	Owner
Owner	136	McDonald, Lauchlan	J	part park lot 50	Queen	Owner
Occup'nt	137	McLeod, Murdock...	J	38, 89	Stuart	Owner
Occup'nt	139	McPherson, John....	J	21	Duke	Owner
Occup'nt	140	McDonald, Angus D.	J	1	Grove	Occup'nt
Owner	142	McDonald, Archib'd H	J	part 6, first range	Queen	Owner
Owner	143	McDonald, Albert A.	J	part 6, first range	Queen	Owner
Owner	145	McDonald, Walter...	J	part 6, first range	Queen	Owner
Owner	149	McCrea, John.....	J	1, 2	Arthur	Owner
Owner	86	McIntosh, James....	J	part 3, 4	George	Owner
Owner						
Occup'nt	151	Nichols, Charles	J	½ of 13, 14	Duke	Owner

POLLING SUB-DIVISION No. 4.

No. on Roll	NAME.	JURORS	LOT.	STREET.	Owner, Tenant, Occupant or Income
152	Osborne, Edward.....	J	7	Town Line	Owner
153	O'Neil, Bernard.....	J	part 5	Grange	Occup'nt
155	O'Donnell, Edward....	J	31, 32	George	Owner
157	Penny, Henry.....	J	36	Arthur	Owner
158	Parker, Robert.....	J	34, 35, 23	Queen and Arthur	Owner
159	Pettiford, Charles.....	J	10	Palmer	Owner
160	Parkinson, Edwin.....	J	part 7	Metcalf	Owner
161	Petrie, Alexander B....	J	part 6, first range	Grange	Owner
162	Powell, Edward S.....	J	½ of 13	George	Occup'nt
163	Robertson, Wm.....	J	part 4	Arthur	Occup'nt
164	Ryan, John.....	J	5	Arthur	Occup'nt
167	Rybrook, Isbrand.....	J	6, 7	Jane	Owner
169	Ryan, James.....	J	part 8	Lane	Owner
170	Rickaby, William.....	J	14	Grange	Owner
171	Ritchie, Andrew.....	J	35, 36	William	Occup'nt
207	Rickaby, Joseph.....	J	½ of 11	Jane	Owner
176	Simpson, Wm.....	J	part 3	Arthur	Occup'nt
178	Sutton, John J.....	J	4	Grove	Occup'nt
180	Stovel, Edward.....	J	part 3, 4	Arthur	Owner
181	Steele, Wm. J.....	J	part 3	Arthur	Occup'nt
183	Sole, Stephen.....	J	part 3	Arthur	Occup'nt
184	Switzer, John S.....	J	part 3	Arthur	Occup'nt
186	Spragge, David.....	J	16, 17	Arthur	Owner
189	Schario, Michael.....	J	part 33, 1	Grange	Occup'nt
191	Sparkman, Wm.....	J	45	Palmer	Occup'nt
192	Stevenson, Wm.....	J	37, 38	Grange	Owner
193	Sunley, Noah.....	J	34, 35	Grange	Owner
194	Stirton, David.....	J	part 20	Queen	Owner
195	Skinner, Fred. B.....	J	2	Arthur	Owner
196	Smith, David.....	J	part 1	Arthur	Tenant
197	Smith, James.....	J	part 6	Arthur	Occup'nt
198	Sweetnam, Matthew..	J	1, 10, 11, 9	Arthur	Owner
24	Shaw, Wm.....	J	part 5	Grange	Owner
104	Sweetnam, Frank....	J	part Gore	Arthur	Owner
199	Thain, Charles.....	J	14, 15, 16	Lemon and Stuart	Occup'nt
200	Tolton, David.....	J	part 25	Duke	Owner
201	Taylor, Robert.....	J	9 and part 10	George	Occup'nt
202	Tawle, George.....	J	12	George	Occup'nt
205	Tolton, John W.....	J	part 10	Arthur	Occup'nt
206	Vincent, Harry.....	J	½ of 7	Queen	Occup'nt
207	Wilkinson, Wm.....	J	½ of 11	Jane	Occup'nt
208	Wallace, Michael....	J	part 5	Grange	Owner
209	Williams, James.....	J	part 21	Queen	Occup'nt
210	Woolings, Fred.....	J	43	Palmer	Occup'nt
212	White, Alexander....	J	½ of 30	Palmer	Occup'nt
213	Walsh, Samuel S.....	J	½ of 8	Queen	Occup'nt
214	Webb, Richard.....	J	9	Stuart	Owner
216	Walker, Edward.....	J	part 3, 4	Palmer	Occup'nt
218	Walker, Peter.....	J	part 5	Grange	Owner
209	Williams, George.....	J	part 21	Queen	Owner

PART

BOU
Eramo
City;
Woolv
with V
its jur
street
Suffol
Woolv
easter

No.
on
Roll

168 A
1 A
2 A
3 B
5 B
6 B
7 B
8 B
9 B
11 B
12 B
15 B
16 B
17 B
18 B
20 B
21 B
22 B
23 B
28 B
142 B

232 C
24 C
25 C
26 C
27 C
29 C
30 C
31 C
32 C

VOTERS' LIST, 1883.

—FOR THE—

CITY OF GUELPH.

PART FIRST.—List of Persons entitled to vote at BOTH Municipal Elections and Elections to the Legislative Assembly.

POLLING SUB-DIVISION No. 5. ST. JOHN'S WARD.

BOUNDARIES.—Commencing at the intersection of the River Speed with the Eramosa Road; thence northerly along said river to the north-west limit of the City; thence westerly along said north-west limit to its intersection with the Woolwich Road; thence southerly along the centre of said road to its junction with Woolwich street; thence along the centre of Woolwich street southerly to its junction with Norfolk street; thence southerly along the centre of Norfolk street to its intersection with Suffolk street; thence easterly along the centre of Suffolk street to its intersection with Woolwich street; thence along the centre of Woolwich street easterly to its intersection with the Eramosa Road; thence easterly along the centre of the said road to the place of beginning.

No. on Roll	NAME.	JURORS	LOT.	STREET.	Owner, Tenant, Occupant or Income
168	Armstrong, David ...		part 1030	Cardigan	Tenant
1	Anderson, John		10	Woolwich	Occupant
2	Adie, Neil J.....		part park lot	Woolwich	Occupant
3	Byrns, Lawrence V....		5	Woolwich	Owner
5	Bourne, Wm.....		28	Strange	Owner
6	Buchan, James H.....		½ of 24	Strange	Owner
7	Bourne, Edward		29	Strange	Owner
8	Bantling, Charles.....		part 22, 23	Tiffany	Occupant
9	Booth, Samuel		30, ½ of 31	Mary	Owner
11	Barlow, George.....		part 25, 26	Clarence	Owner
12	Brunton, Hugh		1, 2	George	Owner
15	Black, Robert		2	London Road	Owner
16	Bennett, Jesse		part 1	Woolwich	Occupant
17	Brownlow, Wm., Sr...		part 1	Suffolk	Occupant
18	Barker, Robert H.....		part 88	Cardigan	Occupant
20	Bookless, John		23	Norwich	Owner
21	Butchart, George.....		20, 21	Woolwich	Occupant
22	Brownlow, Wm., Jr..		1034, part 1035	Cardigan	Occupant
23	Beeney, Wm. B.....		16, 17	Woolwich	Owner
78	Boyd, Wm.....		½ of 32, 33	Clark	Owner
142	Brown, John		6	Mill	Owner
23½	Craig, James		6	Strange	Income
24	Collins, Wm. B.....		part 19	Kerr	Owner
25	Campbell, Peter.....		1, 2	George	Occupant
26	Christie, Wm.....		8, 9	George	Owner
27	Cass, Charles.....		part 3, 4, 5	Clarence	Owner
29	Carroll, Cornelius.....		part 953	Norwich	Occupant
30	Coots, John		16, 17	Woolwich	Owner
31	Crowe, John		part 15	Woolwich	Owner
32	Clark, Edgar D.....				

No. on Roll	NAME.	JURORS	LOT.	STREET	Owner, Tenant, Occupant or Income	No. on Roll
33	Crowe, Joseph		4	Mill	Owner	174 H
35	Croft, Nathaniel		part 1	Woolwich	Owner	
36	Couzens, Charles W....		1	London Road	Occup'nt	
37	Carroll, Edward	J	part 2	Woolwich	Occup'nt	94 J
38	Canfield, James.....	J	3, 4	Woolwich	Occup'nt	96 J
39	Cowan, Wm. B.....		part 1031, 1032	Eramosa Road	Owner	97 J
40	Chamberlin, John.....	J	part 88	Cardigan	Occup'nt	98 J
41	Chadwick, Fred. J.....		part 20, 21	Dufferin	Owner	
42	Condy, Thomas.....	J	26	Strange	Owner	
45	Day, Wm.....	J	13, 2	Woolwich and Suffolk	Owner	99 K
46	Day, John W.....		part 92	Cardigan	Owner	101 K 102 K
47	Evans, Wm. R.....	J	½ of 24	Tiffany	Owner	104 L
48	Eisele, Christopher J.	J	part 1032, 1033	Cardigan	Occup'nt	105 L
50	Evans, Wm. W.....	J	part 2	Woolwich	Occup'nt	106 L 108 L
52	Foltz, Gregory.....	J	6, 7	Woolwich	Owner	140 L
53	Flaws, Robert P.....		34	Strange	Owner	134 L
55	Fleming, Robert.....		½ of 7	Norfolk	Occup'nt	111 L
57	Fraser, James	J	12, 13, 14	Woolwich	Occup'nt	112 L
57	Fielding, John.....	J	12, 13, 14	Woolwich	Owner	114 L 115 L 117 L
182	Gooding, Henry.....		25	Strange	Owner	119 L
59	Goodall, James.....	J	28, 40	Woolwich	Occup'nt	120 L
60	Green, Charles.....		8	Woolwich	Occup'nt	121 L
61	Galloway, Edward... J		37, 38	Pipe	Occup'nt	122 L
62	Grey, John.....		part 22, 23	Tiffany	Occup'nt	22 L
63	Goldie, John.....		6	Cardigan	Occup'nt	34 L
64	Garrard, Joseph W... J		part 88	London Road	Occup'nt	36 L
65	Grenside, Fred. C....		3	Suffolk	Occup'nt	105 L
66	Goldie, James.....		Mill lands	Cardigan & Norwich	Owner	117 L
67	Grady, Charles	J	10	Woolwich	Owner	
68	Gow, James.....		part park lot	Woolwich	Owner	
20	Gearty, John.....		1, 2	George	Owner	126 L 128 L
59	Geary, Peter.....		28, 40	Woolwich	Owner	129 L 132 L
70	Hearn, Wm.....	J	Gore and part 1	Woolwich	Owner	133 L
71	Harvey, John		3, 4	Woolwich	Occup'nt	134 L
74	Hasting, Timothy.....		30	Strange	Owner	135 L
75	Hollinger, Philip....		part 9	Dufferin	Occup'nt	136 L
78	Howard, Wm.....	J	½ of 32, 33	Clarke	Occup'nt	
79	Heatherington, Chas.		part 19, 20, 21	Marcon	Occup'nt	
80	Hilliard, Frank.....		15, 16	Strange	Owner	138 L
84	Higham, Robert.....	J	20, 21	Strange	Owner	
85	Hyward, John.....	J	18	Woolwich	Occup'nt	
86	Hall, John.....	J	part 17, 18	Woolwich	Owner	141 L
87	Hill, Alexander.....	J	5	Cardigan	Occup'nt	142 L
88	Hoskin, Wm.....		part 1	Suffolk	Occup'nt	143 L
89	Higgins, John, W., Jr... J		part 9	Norfolk	Occup'nt	144 L
91	Higgins, John, Sr....	J	8	Mill	Owner	145 L
93	Hatch, Henry.....	J	¾ of 7	Norfolk	Owner	146 L

POLLING SUB-DIVISION NO. 5.

	Owner, Tenant, Occupant or Income	No. on Roll	NAME.	JURORS	LOT.	STREET.	Owner, Tenant, Occupant or Income
	Owner	174	Hazelton, John J.	J	part 1	Woolwich	Owner
	Owner						
	Occup'nt	94	Johnston, Douglas ...		37, 38	Strange	Owner
	Occup'nt	96	Joyce, Wm. H.	J	part 9	Woolwich	Occup'nt
	Owner	97	Jessop, Geo. W.	J	part 15, 16, 17	Woolwich	Owner
	Occup'nt	98	Johnston, John.		part 25, 26	Clarence	Owner
	Owner						
	Owner						
	Owner	99	Kirk, George.		part 4	George	Occup'nt
	Owner	101	Knowles, Wm. H. G. J		½ of 952	Cardigan	Owner
uffolk	Owner	102	Kaye, John.		part 35, 36	Mary	Occup'nt
	Owner						
	Owner	104	Law, Benjamin.	J	46, 47	John	Owner
	Occup'nt	105	Law, Samuel.		55	John	Occup'nt
	Occup'nt	106	Lipsey, Thomas.		part 8, 9	Earl	Occup'nt
	Occup'nt	108	Leoffler, Bernard.		24, 25, 14	Cardigan	Owner
	Owner						
	Owner	140	Millar, John.		27	Strange	Owner
	Owner	134	Marshall, Richard.		part 1, 2	Woolwich	Owner
	Occup'nt	111	Marcon, Fred.	J	4, 5, 6	Norfolk	Owner
	Occup'nt	112	Marshall, Willard.	J	part 1033	Cardigan	Occup'nt
	Owner	114	Mair, George.	J	14 part 15	Woolwich	Occup'nt
	Owner	115	Mickie, Wm.		19	Woolwich	Owner
	Owner	117	Millard, John H.	J	18	Woolwich	Occup'nt
	Occup'nt	119	Moodie, Edward.		part 20	Cardigan	Occup'nt
	Occup'nt	120	Martin, David.	J	28	Marcon	Occup'nt
	Occup'nt	121	Mays, James.		6	Woolwich	Owner
	Occup'nt	122	Mitchell, Richard.	J	38, 39	Dufferin	Owner
	Occup'nt	22	Melvin, Robert.		1034, 1035	Cardigan	Owner
	Occup'nt	34	Maloy, Patrick.		½ of 17	Mill	Owner
	Occup'nt	36	Mickie, Wm.		1	London Road	Owner
	Occup'nt	105	Marsh, George T.		55	John	Owner
orwich	Owner	117	Mans, John.		18	Woolwich	Owner
	Owner						
	Owner						
	Owner						
	Owner	126	McConnell, John.	J	part 1031	Eramosa Road	Tenant
	Owner	128	McElderry, John E. ...	J	½ of 10	Woolwich	Owner
	Owner	129	McLean, Donald.		part 20	Woolwich	Occup'nt
	Owner	132	McCrea, Wm.		part 14, 15	Mill	Owner
	Occup'nt	133	McCutcheon, James K J		part 19	Woolwich	Occup'nt
	Occup'nt	134	McKay, Hugh.		part 1 and 2	Clarence & Woolwich	Occup'nt
	Occup'nt	135	McRay, John D.		6	George	Occup'nt
	Occup'nt	136	McKinnon, Angus. ...		12	Woolwich	Occup'nt
	Occup'nt						
	Owner	138	Owen, William.	J	½ of 951	Cardigan	Occup'nt
	Owner						
	Occup'nt	141	Powell, Samuel.	J	part 13	Mill	Occup'nt
	Occup'nt	142	Pilgrin, Joseph.	J	6	Mill	Occup'nt
	Occup'nt	143	Purcell, Tobias.	J	7	Mill	Owner
	Occup'nt	144	Parker, Joseph.	J	1, 2	Strange	Occup'nt
	Owner	145	Pilgrin, John.		59	John	Owner
	Owner	146	Pass, Edward H.		part 1	Woolwich	Occup'nt

No. on Roll	NAME.	JUNORS	LOT.	STREET.	Owner, Tenant, Occupant or Income
147	Purcell, Michael.....		5	Cardigan	Owner
148	Pipe, John.....		27	Woolwich	Owner
30	Powell, John B.....		953	Norwich	Owner
135	Philips, Robert.....		6	George	Owner
149	Ryan, Wm.....				Income
150	Rapp, Philip.....		part 3	Mill	Occup'nt
152	Rogerson, John S.....	J	11	Woolwich	Occup'nt
153	Rudd, Edward.....	J	part 92	Cardigan	Owner
154	Raymond, Charles... J		11, 14, 15	Woolwich	Owner
155	Ryan, Joseph.....		11, 12, 13, 14	Strange	Owner
156	Rogers, John.....	J	35, 36	Strange	Owner
37	Roberts, John.....		2	Woolwich	Owner
157	Stewart, Robert.....	J	1, 2, 3, 4	Cardigan	Owner
159	Stewart, Wm.....		34	Mary	Occup'nt
160	Scott, Wm.....		48, 43	John and Pipe	Owner
161	Steele, George.....		part 36	Mary	Occup'nt
163	Smith, Robert J.....		52, 53	John	Owner
164	Stewart, Hamilton....	J	part 953	Norwich	Occup'nt
166	Smith, Wm.....		part 3	Mill	Occup'nt
167	Steele, W. J.....		part 1030	Cardigan	Tenant
171	Spragge, Philip.....	J	part 1030, 1032	Eramosa Road	Owner
172	Snyder, Wm.....		part 20	London Road	Occup'nt
173	Sweetnam, Frank.....	J	part 1	Woolwich	Owner
175	Scoon, John.....	J	7, 8	Strange	Owner
114	Sunley, Wm.....	J	14 part 15	Woolwich	Owner
176	Thain, Charles.....	J	part 1032	Cardigan	Owner
177	Teale, John.....		part 951	Cardigan	Occup'nt
178	Tatham, Sidford.....	J	7	Norwich	Occup'nt
179	Taylor, Alexander... J		5, 6	Norwich	Owner
180	Tuckey, Wm.....	J	part 31	Strange	Owner
129	Tracey, Lawrence....		20	Woolwich	Owner
181	Wood, John A.....	J	949	Woolwich	Owner
182	Walker, David.....		25	Strange	Occup'nt
187	Walter, George F....		57	John	Owner
102	Wright, Dennison....		part 35, 36	Mary	Owner

PART

Bo
Eran
City
with
boun
cent

No.
on
Roll

1
2
19
5
6
7
8
10
13
15
16
17
19
20
71

22
23
24
25
26
27
30
33
34
40
50
3
3
3

Owner,
Tenant,
Occupant
or Income

Owner
Owner
Owner
Owner

Income
Occup'nt
Occup'nt
Owner
Owner
Owner
Owner
Owner

Owner
Occup'nt
Owner
Occup'nt
Owner
Occup'nt
Occup'nt
Tenant
Owner
Occup'nt
Owner
Owner
Owner

Owner
Occup'nt
Occup'nt
Owner
Owner
Owner

Owner
Occup'nt
Owner
Owner

VOTERS' LIST, 1883,

—FOR THE—

CITY OF GUELPH.

PART FIRST.—List of Persons entitled to vote at BOTH Municipal Elections and
Elections to the Legislative Assembly.

POLLING SUB-DIVISION No. 6.

ST. JOHN'S WARD.

BOUNDARIES.—Commencing at the intersection of the River Speed with the
Eramosa Road; thence northerly along said river to the north-west limit of the
City; thence easterly along said north-west limit of the City to its intersection
with the north-east boundary of the City; thence southerly along said north-east
boundary to its intersection with the Eramosa Road; thence southerly along the
centre of said road to the place of beginning.

No. on Roll	NAME.	JURORS	LOT.	STREET.	Owner, Tenant, Occupant or Income
1	Abbs, Leonard M...		6	Perth	Owner
2	Algie, James.....		part 1	Mitchell	Occup'nt
19	Armstrong, George S.		½ of 13	Eramosa Road	Owner
5	Billings, Wm.....	J	part 5	Eramosa Road	Owner
6	Bucham, Adam O....	J	8, 9, 10	King	Owner
7	Borthwick, Wm.....	J	1	Perth	Owner
8	Borthwick, Robert..		37	Perth	Owner
10	Brill, James T.....	J	88 part 80	Eramosa Road	Owner
13	Bowers, Isaac....	J	7	Derry	Owner
15	Brown, James.....	J	73	Delhi	Owner
16	Berry, Wm. I.....		5	Mitchell	Occup'nt
17	Brown David.....		8	Eramosa Road	Owner
19	Blackwood, James C.	J	½ of 13	Eramosa Road	Occup'nt
20	Bracey, George.....		27, 28	Metcalf	Owner
71	Brydges, Wm.....	J	3	Pearl	Owner
22	Carrol, John.....		40, 41	Eramosa Road	Owner
23	Cross, Dennis.....	J	70	Eramosa Road	Owner
24	Cunningham Walter...		8	Perth	Owner
25	Cockman, Thomas...		part 35	Perth	Owner
26	Cabaldu, John.....		100	King	Owner
27	Curtain, Jeremiah....		26	Delhi	Owner
30	Chase, Caleb.....	J	4	Mitchell	Owner
33	Clarke, William.....		part 2, 10	Delhi	Owner
34	Cochrane, Robert....		28, 29, 40, 41	Delhi and Metcalf	Owner
49	Campbell, Christopher		6	Perth	Owner
50	Cleghorn, Wm.....		7	Perth	Owner
35	Downs, John.....		20	King	Occup'nt
36	Davies, Thos.....	J	21, 22	Delhi	Owner
37	Douglas, John.....	J	31	Delhi	Owner

No. on Roll	NAME.	JURORS	LOT.	STREET.	Owner, Tenant, Occupant or Income
38	Dowry, Robert.....	J	part 7, 8	Eramosa Road	Occup'nt
39	Dollery, Wellington C.	J	34	Perth	Occup'nt
40	Elliott, Thos.....		part 1	Perth	Occup'nt
41	Evatt, Francis.....		part 2, 3	Perth	Owner
42	Emery, Robert B....	J	3	Mitchell	Occup'nt
43	Fairbank, Walter J... J		part 8, 9	Eramosa Road	Owner
44	Forsyth, Wm.....		91	Queen	Owner
45	Fairley, James, Jr....		½ of 99	King	Owner
46	Fairley, James, Sr....		part 5	King	Occup'nt
48	Guthrie, Donald.....		56, 57, 58	Metcalf	Owner
49	Grant, Philip.....	J	6	Perth	Occup'nt
51	Gerow, James.....		part 4	Perth	Occup'nt
55	Gibson, Robert.....		13	Perth	Owner
56	Galloway, Thomas....		9	Derry	Owner
59	Goodeve, Arthur.....		84	Queen	Owner
61	Goldie, Thomas.....	J	1	Delhi	Owner
62	Hearn, Wm.....	J	109	King	Owner
64	Hartwell, Emery....		part 1	Perth	Occup'nt
65	Hans, Wm.....	J	part 1	Perth	Owner
66	Henry, Wesley.....		part 1	Perth	Occup'nt
67	Hood, James.....	J	7	Mitchell	Occup'nt
68	Hunter, James.....	J	8	Pearl	Occup'nt
69	Hayes, Thomas.....		30	Delhi	Occup'nt
70	Hawkins, James.....	J	2	Pearl	Owner
72	Hunter, Peter.....	J	part 15, 16	King	Owner
73	Hunter, Robert.....	J	part 17	King	Owner
74	Harding, John.....		9	Perth	Owner
75	Hirst, John.....	J	part 5	Eramosa Road	Tenant
76	Hood, Wm., Jr.....	J	3	Eramosa Road	Tenant
77	Hogg, David N.....		32, 33	Delhi	Owner
78	Hood, J. R.....	J	45	Eramosa Road	Occup'nt
79	Humphries, James....		part 1	Mitchell	Occup'nt
82	Hunter, Daniel.....		82, 83, 84	Perth	Owner
76	Hood, Wm., Sr.....		3	Eramosa Road	Owner
81	Inglis, John.....		82, 83, 84	Perth	Owner
67	Joyce, William H....		7	Mitchell	Owner
84	Kenning, Wm. J.....	J	5	Bridge	Owner
85	Kennedy, Alex. H. R. J		23	Delhi	Owner
103	Kenning, Wm.....		10	Pearl	Owner
88	Leader, William.....		33	Perth	Owner
89	Laughlin, Joseph....	J	5	Perth	Owner

No. on Roll
 90 Leo
 91 Lye
 52 Litt
 115 Lee
 93 Mit
 96 Ma
 97 Ma
 101 Mil
 102 Mil
 103 Ma
 104 Mo
 105 Mu
 108 Mu
 109 Mit
 117 Ma
 113 Mc
 114 Mc
 115 Mc
 117 Mc
 118 Mc
 119 Mc
 120 Mc
 121 Mc
 114 Mc
 131 Mc
 133 Mc
 122 N
 124 N
 127 P
 128 Pa
 129 Pa
 131 Pe
 133 Pe
 134 Pi
 135 Pi
 137 R
 138 R
 142 R
 143 R
 145 R
 147 R
 149 R
 139 R
 101 R
 150 S

POLLING SUB-DIVISION No. 6.

Owner, Tenant, Occupant or Income	No. on Roll	NAME.	JURORS	LOT.	STREET.	Owner, Tenant, Occupant or Income
Occup'nt	90	Leonard, Charles F....	J	29, 42, 43, 44	Eramosa Road	Owner
Occup'nt	91	Lyon, James W.....		61, 62, 63	Metcalf	Owner
	52	Little, Wm. J.....		4	Perth	Owner
	115	Lee, Matthew.....		82	Derry	Owner
Occup'nt						
Owner						
Occup'nt	93	Mitchell, Richard....	J	103, 104, 105, 106	King	Tenant
	96	Mann, Wm. M.....		13, 14	King	Owner
	97	Maddaugh, Archibald		part 16, 17	King	Owner
Owner	101	Miller, Wm.....		part 12	King	Occup'nt
Owner	102	Miller, Andrew.....		part 12	King	Occup'nt
Owner	103	Marshall, Wm.....		½ of 10	Pearl	Occup'nt
Occup'nt	104	Morrissey, John.....		part 4	Perth	Occup'nt
	105	Murphy, Adam.....	J	6	Bridge	Owner
	108	Murphy, John L.....		35	Delhi	Owner
Owner	109	Mitchell, Robert.....		75, 87	Delhi and Queen	Owner
Occup'nt	117	Massie, James.....		17, 18	Havelock	Owner
Occup'nt						
Owner						
Owner	113	McKee, John.....	J	1, part 2	Bridge	Owner
Owner	114	McKee, Wm.....		28	Delhi	Occup'nt
Owner	115	McCann, Matthew....		82	Derry	Occup'nt
Owner	117	McDonald, James....	J	17, 18	Havelock	Occup'nt
	118	McConnell, John....	J	part 8, 10	King	Owner
Owner	119	McCullough, John....		part 1	Mitchell	Occup'nt
Occup'nt	120	McGimsie, Robert....		part 1	Perth	Occup'nt
Owner	121	McQueen, Alex.....		part 4	Eramosa Road	Owner
Occup'nt	114	McLaren, Donald....		28	Delhi	Owner
Occup'nt	131	McMillan, Alex. L....		4	Perth	Owner
Occup'nt	133	McGuire, Edward W.		5, 6	Eramosa Road	Owner
Occup'nt						
Owner						
Owner	122	Norrie, John.....		9	Pearl	Owner
Owner	124	Noble, Wm.....	J	part 8, 9	Bridge	Owner
Owner						
Tenant						
Tenant	127	Powell, John B.....		21, 22, 23, 24, 25, 26,	Perth	Owner
Owner	128	Patterson, James....		53 [27, 28, 29]	Metcalf	Owner
Occup'nt	129	Parker, Wm.....		3	Perth	Owner
Occup'nt	131	Peables, James.....		4	Perth	Occup'nt
Owner	133	Post, Chas. A.....	J	5, 6	Eramosa Road	Occup'nt
Owner	134	Pipe, John.....		7, 9, part 2	Frederick & town line	Owner
	135	Presant, Wm.....		5	King	Owner
Owner						
	137	Randall, Fred. W....		½ of 13	Eramosa Road	Occup'nt
	138	Ray, John.....		2, 2	Mitchell and Perth	Occup'nt
Owner	142	Rupa, Wm.....		11	Perth	Occup'nt
	143	Robertson, John....	J	72	Eramosa Road	Owner
	145	Riddell, Wm.....		1, 2	Perth	Owner
Owner	147	Ridley, John.....		part 35	Perth	Occup'nt
Owner	149	Robertson, Adam....		1, 2, 3	Mitchell & Eramosa R.	Owner
Owner	139	Read, John.....	J	7	King	Owner
	101	Rame, Eugene.....		12	King	Owner
Owner						
Owner	150	Smith, Robert L....		½ of 2	Pearl	Occup'nt

POLLING SUB-DIVISION No. 6.

No. on Roll	NAME.	JURORS	LOT.	STREET.	Owner, Tenant, Occupant or Thome
151	Stovel, Johnathan.....	J	4	King	Owner
152	Schwalen, Sebastian.		½ of 10	Pearl	Occup'nt
153	Smith, George.....		6	Mitchell	Owner
155	Sleeman, George.....		11, 12, 13, 30, 31	Town line & Frederick	Owner
156	Smith, Edward.....		36, 37	Richard	Owner
138	Smith, Thomas.....	J	2	Perth	Owner
157	Thompson, Robert...		71, 75	Eramosa R and King	Owner
158	Turnbull, Wm. J.....	J	1, 2, 3, 4	King	Occup'nt
160	Terrell, Wm. J.....		18	King	Owner
161	Turnbull, Adam.....	J	part 7	Derry	Occup'nt
162	Thorpe, James A.....		50, 51, 48, 49	Metcalf and Delhi	Owner
163	Tyndall, James.....	J	part 8, 9	Perth	Owner
164	Weisenborn, George...		32	Perth	Occup'nt
165	Webber, George.....	J	5	Perth	Owner
166	Watson, Alex.....	J	11	King	Owner
167	Watson, James.....		30	Perth	Owner
168	Ward, Thomas.....		90, 15, 16	Queen & Havelock	Owner
2	Walker, Charles.....		1	Mitchell	Owner
42	Wadsworth, Joseph...		3	Mitchell	Owner
164	Webber, Frank.....		32	Perth	Owner
169	Yule, Alexander		3	Bridge	Owner

PART

BOU
the Cit
to its in
said roa
centre
its inter
along s
erly to

No. on Roll

1 Arm
2 Ad
3 Bilt
5 Bro
8 Bro
9 Bar
10 Bou
14 Blu
15 Bro
17 Bla
18 Bise
19 Bar
1 Buc
10 Bro
84 Boc

20 Cha
21 Chu
24 Cra
25 Coc
27 Cla
28 Cov
29 Cou
31 Col
33 Coff
35 Cha
85 Clep

36 Dur
37 Dav

VOTERS' LIST, 1883,

— FOR THE —

CITY OF GUELPH.

PART FIRST.—List of Persons entitled to vote at BOTH Municipal Elections and Elections to the Legislative Assembly.

POLLING SUB-DIVISION No. 7, ST. DAVID'S WARD.

BOUNDARIES.—Commencing with the intersection of the north-west limit of the City with the Woolwich Road; thence southerly along the centre of said road to its intersection with the London Road; thence westerly along the centre of said road to its intersection with Edinburgh Street; thence northerly along the centre of Edinburgh Street to the City limit; thence easterly along said limit to its intersection with the road at the south-west limit of the City; thence northerly along said road to the north-west limit of the City; thence along said limit easterly to the place of beginning.

No. on Roll	NAME.	JURORS	LOT.	STREET.	Owner, Tenant, Occupant or Income
1	Armstrong, David....		part 17, 18	Tiffany	Occup'nt
2	Adcock, George.....		31, 32	Woolwich	Occup'nt
3	Bilton, Wm. W..... J		part 21, 22	McTague	Occup'nt
5	Brooking, Sylvanus... J		part 75, 76	Tiffany	Owner
8	Brown, John R..... J		25	Woolwich	Owner
9	Barber, John.....		15, 16	Glebe	Occup'nt
10	Bourne, Daniel E.....		½ of 27	Woolwich	Occup'nt
14	Blundell, Richard.... J		part 19	Woolwich	Owner
15	Broadfoot, Samuel....		16	Woolwich	Owner
17	Blanchfield, Thos.... J		21, 22	Woolwich	Owner
18	Biscoe, Frederick....		½ of 13	Woolwich	Owner
19	Bancroft, Marshall....		part 17	McTague	Occup'nt
1	Buchan, James H....		part 17, 18	Tiffany	Owner
10	Brown, George.....		½ of 27	Woolwich	Owner
84	Bookless, John.....		7	London Road	Owner
20	Chamberlain, George. J		part 17	Woolwich	Occup'nt
21	Chubb, Herbert..... J		D	Powell	Owner
24	Crawford, Catcher... J		34, 35	Woolwich	Owner
25	Cochrane, Robt..... J		26, ½ 27	Woolwich	Owner
27	Clancy, John.....		14	Kirkland	Owner
28	Cowan, Walter S....		9, 10, part 1	London Road	Owner
29	Couch, Thomas.....		part 17, 18	Woolwich	Owner
31	Colton, Walter..... J		20	Woolwich	Owner
33	Coffee, John.....		15	Woolwich	Owner
35	Chadwick, Fred. J....		81, 82, 83, 84	Exhibition	Owner
85	Cleghorn, Thos.....		½ of 7	London Road	Tenant
36	Duncan, McBride....		32	McTague	Occup'nt
37	Davies Samuel..... J		11	Woolwich	Owner

POLLING SUB-DIVISION No. 7.

	Owner, Tenant, Occupant or Income	No. on Roll	NAME.	JUNORS	LOT.	STREET.	Owner, Tenant, Occupant or Income
	Occupant	89	Lee, Joseph J.....		½ of 40	McTague	Occupant
	Owner	90	Lawrence, Thomas...		½ of 8	London Road	Owner
	Owner	91	Lawrence, Fred'k G...	J	½ of 8	London Road	Owner
	Owner	92	Lodge, John O.....	J	19	McTague	Owner
	Occupant	54	Launsbury, Hiram.....		9	London Road	Owner
	Occupant						
	Owner	93	Maddock, Gilbert O...	J	part 21	McTague	Owner
en & St.	Owner	95	Mack, James S.....		C	Powell	Owner
Andrew	Owner	98	Montgomery, John...		34, 35, 36, 37	Glebe	Owner
		99	Mills, Andrew.....		part 17	McTague	Occupant
	Owner	100	Murphy, John L.....		1, 2, 92	Woolwich Glebe	Owner
		101	Metcalf, Geo. B.....		8, 9, 10	Mont	Owner
		102	Moffatt, John S.....	J	15	Woolwich	Owner
	Owner	103	Morris, Edmund.....	J	2, 4, 6, 8, 14, 16, 18, 15	Kathleen and Jesse	Owner
Central	Owner	141	Murton, George, jr....		3, 4 [17, 19]	London Road	Owner
	Owner						
		104	McTague, Bernard....	J	24	Mont	Owner
	Occupant	197	McCloskey, Thos.....	J	41	Central	Occupant
	Occupant	108	McIntyre, Donald.....		15	Kirkland	Occupant
	Owner	109	McIlroy, Wm. J.....		part 2	Kirkland	Owner
	Occupant	114	McAstocker, John....		19	Woolwich	Occupant
	Occupant	114	McCrae, Wm. J....		½ of 7	London Road	Occupant
	Owner						
		117	Nunan, Frank.....		23	Woolwich	Occupant
		126	Neagle, Richard.....		60, 61	Central	Owner
	Owner						
	Owner	118	O'Connor, Edward....		12	Woolwich	Occupant
	Occupant						
	Owner	122	Presant, B. B.....		11	London Road	Owner
	Occupant						
	Owner	125	Roberts, George.....	J	38, 39	McTague	Occupant
	Owner	126	Rainsforth, John M...	J	60, 61	Central	Occupant
	Occupant	127	Reading, John.....		7, 8	Woolwich	Owner
	Occupant	128	Ryde, Edward.....		31	McTague	Owner
	Owner	129	Roberts, John.....		14	Woolwich	Owner
	Owner	130	Reynolds, Wm.....		1, 2	London Road	Owner
	Owner	131	Richardson, John G... J		5, 6	London Road	Owner
	Owner						
		134	Smith, George S.....		30, 31	Glebe	Owner
	Owner	138	Shepherd, George....		part 28, 39, 30	Verney	Owner
	Occupant	139	Simmons, Frank.....		26, 27	Glebe	Occupant
	Occupant	140	Sutton, Chas.....		36, 37	McTague	Owner
	Owner	141	Smallpeice, Henry E.		3, 4	London Road	Occupant
		142	Stockford, Charles.... J		A	Powell	Owner
		143	Stewart, Robt. A..... J		16	Woolwich	Owner
		144	Skinner, Geo. H.....		49, 50, part 6, 7	Kirkland	Owner
Road	Tenant	145	Sweetnam, Frank....		36, 37	Woolwich	Owner
	Owner	147	Smith, George.....	J	part park lots 8, 9	Central	Occupant
	Owner	4	Stewart, Robert.....		B	Powell	Owner
		56	Sweeney, Wm.....		41	McTague	Owner

No. on Roll	NAME.	JURORS	LOT.	STREET.	Owner, Tenant, Occupant or Income
139	Simmons, Samuel.....		26, 27	Glebe	Owner
148	Scoon, John.....		34	McTague	Owner
148	Thompson, Daniel....		34	McTague	Occup'nt
149	Tappenden, Gregorv..	J	15, 16	Glebe	Owner
151	Tobin, Martin.....		12	London Road	Owner
152	Thompson, John.....		½ of 10	London Road	Occup'nt
57	Tatham, Charles G....	J	14	Woolwich	Owner
155	Tawse, Wm. D.....	J	13	Mont	Occup'nt
156	Torrance, Robert.....		part 7, 8, 9, 10	3rd Range, Div. A.	Owner
157	Thompson, Wm.....		part 17, 18	Town Line	Occup'nt
159	Underhill, Wm.....		part 10	Woolwich	Owner
160	Verney, John.....	J	23	Woolwich	Owner
162	Wicks, Albert....	J	42	McTague	Occup'nt
164	Waters, Abraham.....	J	13	Woolwich	Owner
165	Williamson, James D.	J	1, 2, 3, 4, 5, 6, part of	London Road	Owner
167	Watson, Chas. J. . . .		part 17	Woolwich	Occup'nt
169	Wideman, Lewis.....		½ of 15	Woolwich	Occup'nt
170	Welsh, Philip.....		part 40	Division	Owner
30	Waldman, Henry.....		15	Woolwich	Owner
157	Wilson, James.....		part 17, 18	Town Line	Owner
171	Young David.....		part 9	Clark	Owner
92	Zeigler, Wm.....		19	McTague	Owner

VOTERS' LIST, 1883.

—FOR THE—

CITY OF GUELPH.

PART FIRST.—List of Persons entitled to vote at BOTH Municipal Elections and Elections to the Legislative Assembly.

POLLING SUB-DIVISION No. 8.

ST. DAVID'S WARD.

BOUNDARIES.—Commencing at the intersection of the Paisley Road with the south-west boundary of the City ; thence easterly along the centre of said road to its intersection with Alma Street ; thence westerly along the centre of Alma Street to its intersection with Melville Street ; thence easterly along the centre of Melville Street to its intersection with Edinburgh Street ; thence westerly along the centre of Edinburgh Street to its intersection with Suffolk Street ; thence easterly along the centre of Suffolk Street to its intersection with Norfolk Street ; thence northerly along the centre of Norfolk Street to its intersection with the London Road ; thence westerly along the centre of said road to its intersection with Edinburgh Street ; thence northerly along the centre of Edinburgh Street to its intersection with the road at the north-west limit of the City ; thence westerly along said road to its intersection with the south-west boundary of the City ; thence southerly along said south-west boundary of the City to the place of beginning.

No. on Roll	NAME.	JURORS	LOT.	STREET.	Owner, Tenant, Occupant or Income
	3 Auld, Chas., Jr.....	J	35	Glasgow	Occup'nt
	4 Armstrong, James.....		3	Suffolk	Occup'nt
	5 Armstrong, Frank....		43, 57	Charles and Edwin	Occup'nt
	6 Armstrong, Andrew....	J	part 24, 40	Norwich	Occup'nt
	8 Auld, Charles, Sr....		42	Woolwich	Occup'nt
	9 Anderson, Osgoode M	J	part 17	Kirkland	Occup'nt
	135 Anderson, John.....	J	39	Charles	Owner
	41 Brill, James T.....	J	3, 4	Suffolk	Owner
	10 Buckle, Wm.....	J	part 9	Suffolk	Owner
	11 Baines, George.....		½ of 5	Emma	Occup'nt
	12 Barber, Robert.....	J	4	Suffolk	Owner
	13 Barry, Harvey N.....	J	part 791	Green	Occup'nt
	16 Beemer, John W.....		part 836	Norwich	Occup'nt
	17 Beemer, George E....		part 836	Norwich	Occup'nt
	19 Beatie, George.....	J	part 791	Green	Occup'nt
	20 Bilby, Wm.....		35	Charles	Owner
	21 Benson, Adolphus A.	J	16	Garth	Owner
	196 Bell, Wm.....	J	31, 32, 33	Dublin	Owner
	6 Barclay, James.....		24, 40	Norwich	Owner
	11 Bookless, John.....		5	Emma	Owner
	25 Bruce, Wm.....		½ of 67	Edwin	Owner
	22 Chinias, Edward	J	part 786, 785	Suffolk	Occup'nt
	24 Carroll, Wm.....		part 17, 18	Kirkland	Occup'nt
	25 Copp, Edwin.....		part 67	Edwin	Occup'nt
	27 Cleghorn, Wm.....		part park lot 7	London Road	Owner

No. on Roll	NAME.	JURORS	LOT.	STREET.	Owner, Tenant, Occupant or Income	No on Roll	
28	Carroll, Bryan.....		7	Chamber	Owner	82	Huds
29	Croft, Geo. H.....	J	$\frac{1}{2}$ of 5	Suffolk	Occup'nt	80	Hatch
30	Clark, James.....	J	1	Suffolk	Owner	88	Hunt
31	Carroll, Daniel.....		$\frac{1}{2}$ of 11	Suffolk	Occup'nt	116	Huds
34	Cunningham, Robert.	J	$\frac{1}{2}$ of 59	Woolwich	Occup'nt		
35	Clark, Ephraim G.....		$\frac{3}{4}$ of 4	Glasgow	Occup'nt		
13	Couch, Thos.....		791	Green	Owner	87	Joyce
99	Chadwick, Fred J.....		A. D. L. O. T.	London Road	Owner	88	Jame
37	Draver, Robert.....		part 5	Kirkland	Occup'nt	89	Kehe
38	Darby, Fred W.....	J	$\frac{1}{3}$ of 3	Kirkland	Owner	90	Kels
40	Dudgeon, George.....	J	$\frac{1}{3}$ of 68	Edwin	Occup'nt	91	Korr
41	Dyson, Wm.....	J	3, 4	Suffolk	Occup'nt	92	Korr
42	Davidson, John A.....		23, 24	Glasgow	Owner		
43	Drysdall, John.....		$\frac{1}{3}$ of 3	Suffolk	Occup'nt		
45	Davie, James.....		$\frac{1}{3}$ of 792	Green	Owner	94	Lee,
46	Dolmage, John.....		part 5	Glasgow	Owner	95	Long
48	Drohan, Thomas.....		$\frac{1}{3}$ of 5	Suffolk	Occup'nt	96	Lair
60	Davis, Richard.....		7	London Road	Owner	117	Lyo
96	Dobbie, Thos.....	J	56	Edwin	Owner		
129	Davidson, Charles...		21	Garth	Owner		
49	Evans, Frederick.....	J	25	Norwich	Owner	98	Mon
50	Ewing, John.....		$\frac{1}{3}$ of 34	Charles	Occup'nt	99	Mac
51	Elliott, Thomas S.....		$\frac{1}{3}$ of 3	Kirkland	Owner	100	Mar
52	Elliott, George.....		17	London Road	Owner	101	Met
53	Graham, Duncan.....	J	1	Suffolk	Occup'nt	102	Mai
55	Graham, Wm.....	J	$\frac{1}{3}$ of 26	Glasgow	Owner	103	M
56	Gemmel, Robert.....		29	London Road	Occup'nt	104	Ma
57	Gokey, Peter.....		part park lot 7	Kirkland	Occup'nt	57	Me
58	Gunmer, Harry.....		part 6	Suffolk	Owner	110	Mu
59	Gowdy, Thomas.....		12, 13, 14, 15	Suffolk	Owner		
61	Gausby, George.....	J	5	Green	Occup'nt		
62	Goold, Jacob L.....		part 835	Norwich	Owner	110	Mc
63	Gow, Alexander.....		28	Melville	Occup'nt	111	Mc
64	Gates, Michael.....		97, 99	Suffolk	Owner	112	Mc
22	Galer, Thomas R.....	J	$\frac{1}{3}$ of 786	Suffolk	Owner	113	Mc
65	Hart, Wm.....	J	32	Kirkland	Owner	120	Mc
66	Horning, Wm.....		21	Glasgow	Owner	9	Mc
67	Hackney, John.....	J	$\frac{1}{3}$ of 7	Emma	Occup'nt	53	Mc
68	Heather, Wm., Jr.....	J	$\frac{1}{3}$ of 6	Emma	Occup'nt		
69	Hicks, James.....	J	6	Suffolk	Owner		
70	Hart, Jeremiah.....		part 837	Green	Occup'nt	123	N
71	Hart, George J.....		part 837	Green	Owner		
72	Hewer, James.....	J	$\frac{1}{2}$ of 838	Green	Occup'nt		
73	Holman, Jesse.....	J	part 835	Norwich	Owner	124	O
74	Hogg, John.....	J	789	Norfolk	Owner	125	O
76	Hall, Henry.....		46	Charles	Owner	126	O
77	Haugh, John.....	J	26	Norwich	Occup'nt	127	O
80	Hood, George.....		7, 8	Edinboro' Road	Occup'nt	118	O
81	Hodgskin, Samuel.....		58	Woolwich	Owner		

POLLING SUB-DIVISION No. 8.

Owner, Tenant, Occupant or Income	No on Roll	NAME.	JURORS	LOT.	STREET.	Owner, Tenant, Occupant or Income
Owner	82	Hudson, John.....	J	23 part 24	Paisley	Occup'nt
Occup'nt	80	Hatch, Henry.....		S. 7	Edinboro' Road	Owner
Owner	88	Hunter, Wm.....		½ of 22, 23	Kirkland	Owner
Occup'nt	116	Hudson, James.....		part 6	London Road	Owner
Occup'nt						
Occup'nt	87	Joyce, Wallace J.....		½ of 34	Charles	Occup'nt
Owner	88	James, Thos.....	J	½ of 22, 23	Kirkland	Occup'nt
Owner						
Occup'nt	89	Kehoe, Wm.....		½ of 4	Kirkland	Occup'nt
Owner	90	Kelso, John J.....		part 791	Green	Occup'nt
Occup'nt	91	Korman, Eugene....		¼ of 67	London Road	Owner
Occup'nt	92	Korman, Chas.....	J	70	London Road	Owner
Owner						
Occup'nt	94	Lee, George.....		98, 100	Mercer	Owner
Owner	95	Long, John.....		part 835	Norwich	Occup'nt
Owner	96	Laing, George.....	J	56	Edwin	Occup'nt
Occup'nt	117	Lyon, James W.....		30	Norwich	Owner
Owner						
Occup'nt	98	Morrow, Robert.....		½ of 75	Woolwich	Occup'nt
Occup'nt	99	Maddock, Edwin H....	J	A. D. L. O. T	London Road.	Occup'nt
Owner	100	Martin, Menno.....	J	41	Woolwich	Occup'nt
Occup'nt	101	Metcalf, Henry W....	J	part 788	Suffolk	Occup'nt
Owner	102	Maitland, Hugh K....	J	part 788	Suffolk	Occup'nt
Owner	109	½ Murton, George, Sr.	J	part 838	Green	Owner
Owner	104	Martin, W. J.....		part 836	Green	Occup'nt
	105	Millar, James.....		part 24, 40	Woolwich	Tenant
Occup'nt	107	Millar, Robert.....	J	part 24, 40	Norwich	Occup'nt
Occup'nt	108	Morris, Wm.....	J	52	Edwin	Occup'nt
Owner	109	Martin, Peter.....	J	27	Glasgow	Owner
Occup'nt	57	Mitchell, Daniel S...		part 7	London Road	Owner
Occup'nt	64	Meade, Isiah.....		97, 99	Melville	Owner
Owner	110	Murphy, John L.....		25	Glasgow	Owner
Owner						
Occup'nt	110	McCrae, Donald.....		25	Glasgow	Occup'nt
Owner	111	McMaster, Andrew...	J	106, 107, 108	Edinboro' Road	Owner
Occup'nt	112	McLean, Malcolm ...	J	part 12	Suffolk	Occup'nt
Owner	113	McQuillan, Arthur...	J	½ of 4	Suffolk	Occup'nt
	116	McEwan, George.....		part 6	London	Occup'nt
	120	McKenzie, John.....	J	10, 11, 12, 17, 18	Guelph	Owner
Owner	9	McGregor, Robert....	J	17	Kirkland	Owner
Owner	53	McLean, Angus.....		1	Suffolk	Owner
Occup'nt						
Occup'nt	123	Nicholson, Wm.....		½ of 6	Suffolk	Occup'nt
Owner						
Occup'nt	124	Oldson Olof.....	J	9	Suffolk	Occup'nt
Owner	125	O'Connor, Daniel....	J	9	Yorkshire	Owner
Owner	126	Orr, Robert.....	J	24	Kirkland	Occup'nt
Occup'nt	127	Only, Frederick.....		62	Edwin	Owner
Occup'nt	118	Osborne, Edward.....		27	Norwich	Owner
Owner						

No. on Roll	NAME.	ACRES	LOT.	STREET.	Owner, Tenant, Occupant or Income
129	Person, James.....		21	Garth	Occup'nt
130	Patterson, James.....	J	½ of 4	Kirkland	Owner
131	Pearson, Thomas.....		½ of 3	Suffolk	Owner
132	Parker, Benjamin.....		part 8	Emma	Occup'nt
133	Pearson, Wm.....		½ of 6	Suffolk	Occup'nt
134	Pickard, Robert.....	J	part 786, 787	Suffolk	Occup'nt
135	Petrie, Robert W.....	J	39	Charles	Occup'nt
136	Packam, Catterick.....	J	½ of 72	London Road	Occup'nt
137	Potter, Thos.....	J	65, 69	Edwin & London R'd	Occup'nt
14	Pickard, Wm.....		part 787	Suffolk	Owner
197	Pettiford, Chas.....	J	34	Garth	Owner
138	Quinn, Christopher... J		½ of 5	Suffolk	Occup'nt
141	Ramcay, Wm.....		8	Chambers	Occup'nt
142	Redwin, Geo. K.....	J	8	Suffolk	Occup'nt
147	Raymond, Charles... J		part 3	Yorkshire	Tenant
149	Radford, Edward E... J		2, 3	Suffolk	Occup'nt
4	Ryan, Patrick.....		3	Suffolk	Owner
123	Ryan, Joseph.....		6	Suffolk	Owner
138	Reynolds, Charles W.		½ of 5	Suffolk	Owner
141	Sutton, Chas.....		3	Chambers	Owner
150	Somerville, Geo. A... J		part 836	Green	Occup'nt
151	Sunley, George.....	J	part 794	Green	Occup'nt
154	Stanley, John L.....		part 790	Green	Occup'nt
155	Smith, Thomas.....		part 788	Suffolk	Owner
156	Stonelham, Richard... J		44	Charles	Occup'nt
157	Smith, Wm. G.....		74	Woolwich	Occup'nt
158	Sweet, Henry.....	J	54	Edwin	Owner
159	Standish, Wm. J.....	J	½ of 75	Woolwich	Owner
160	Snider, Wm. F.....	J	½ of 9	Suffolk	Occup'nt
161	Smith, Arthur W.....	J	part 17	Garth	Occup'nt
163	Smith, Wm.....	J	½ of 5	Chambers	Occup'nt
164	Steven, George.....		119	Mercer	Owner
165	Sweetman, Austin... J		37	Charles	Occup'nt
166	Slyater, John.....	J	10	Suffolk	Owner
3	Smith, Alfred.....	J	35	Glasgow	Owner
5	Sunley, Noah.....	J	43	Charles	Owner
62	Shepard, John.....		835	Green	Owner
108	Skinner, Fred. B.....	J	52	Edwin	Owner
157	Skinner, Geo. H.....	J	74	Woolwich	Owner
168	Turnbull, James.....	J	8	Suffolk	Occup'nt
171	Tyson, Jacob W.....		95	Melville	Owner
172	Tyson, John.....		90	Mercer	Owner
173	Tanner, Wm. T.....		part 790	Norfolk	Occup'nt
175	Turner, Charles.....		13, 14, 15, 16	Guelph	Owner
177	Thompson, Robert... J		part 794	Dublin	Occup'nt
178	Turner, Hugh.....	J	part 24, 40	Norwich	Occup'nt
179	Tolton, George.....		29	Norwich	Owner
180	Tovell, Reuben.....		61	Edwin	Occup'nt

POLLING SUB-DIVISION NO. 8.

No. on Roll	NAME.	JURORS	LOT.	STREET.	Owner, Tenant, Occupant or Income
Occup'nt	48 Winstanley, Wm.....		1/2 of 5	Suffolk	Owner
Owner	183 Welsh, Jam.....		101	Melville	Owner
Owner	184 Williams, George....		27	Glasgow	Occup'nt
Occup'nt	185 Walters, James.....		1/2 of 11	Suffolk	Occup'nt
Occup'nt	188 Wardrope, Rev. Thos.		9, 10, 11	Enma	Occup'nt
Occup'nt	189 Waldron, Charles....		part 5	Enma	Occup'nt
Occup'nt	191 Wright, Samuel....		785	Suffolk	Owner
Occup'nt	192 Wilson, Geo. W..... J		25	Glasgow	Occup'nt
Occup'nt	193 Walker, Hugh L..... J		45	Charles	Owner
Owner	194 Worsfold, James E....		36	Charles	Owner
Owner	195 Worswick, Thomas.... J		31, 32, 33	Dublin	Owner
	197 Williamson, James B. J		34	Garth	Occup'nt
Occup'nt	16 Wood, Riley B..... J		1/2 of 836	Norwich	Owner

PART

1
and
inte
Stre
of C
erly

No.
on
Rol

1
2
3
4
88

1
6
8
9
10
11
12
13
14
15
16
17
18
19
4
8

20
21
22
23
24
25
26
27
28
29
30

VOTERS' LIST, 1883,

— FOR THE —

CITY OF GUELPH.

PART FIRST.—List of Persons entitled to vote at BOTH Municipal Elections and Elections to the Legislative Assembly.

POLLING SUB-DIVISION No. 9, ST. ANDREW'S WARD.

BOUNDARIES—Commencing at the intersection of the Grand Trunk Railway and Norfolk Street ; thence northerly along the centre of Norfolk Street to its intersection with Suffolk Street ; thence westerly along the centre of Suffolk Street to its intersection with Glasgow Street ; thence southerly along the center of Glasgow Street to its intersection with the Grand Trunk Railway ; thence easterly along said railway to the place of beginning.

No. on Roll	NAME.	JURORS	LOT.	STREET.	Owner, Tenant, Occupant or Income
1	Ainley, Richard.....		part 640, 641	[Oxford Nelson Cresent and	Owner
2	Anderson, George, Jr.				Income
3	Anderson, Alex.....	J	part 745	Suffolk	Occup'nt
4	Atkinson, Wm.....		part 698	Liverpool	Owner
88	Awrey, Gideon.....		19, 18	Glasgow	Owner
5	Bruce, Alex.	J	part 998, 699	Oxford	Owner
6	Bruce, George R....	J	part 998, 699	Oxford	Tenant
8	Barber, Samuel.....	J	½ of 1044	Cambridge	Owner
9	Barker, George A....	J	¼ of 4	Durham	Owner
10	Barber, Wm. F.....	J	part 983	Durham	Owner
11	Bailey, Samuel R....	J	part 986	Durham	Owner
13	Babke, Ferdinand.....		½ of 5	Durham	Occup'nt
14	Burns, Nicholas.....	J	part of 993	Northumberland	Owner
15	Bell, Wm.....	J	½ of 691, 692	Oxford	Owner
16	Bone, Thomas.....		part 644	Oxford	Occup'nt
17	Barber, Herbert.....		part 637	Paisley	Occup'nt
18	Brown, John... ..		½ of 696	Liverpool	Owner
19	Bruce, George.....	J	part park lot 53	Oxford	Owner
45	Barber, Robt.....		part 994	Northumberland	Owner
81	Bilby, William....		D ¼ of 1	Dublin	Owner
20	Cormack, James, jr..	J	½ of 12	Liverpool	Occup'nt
21	Campbell, Christopher	J	15, 16	Liverpool	Owner
22	Crowe, John		1050	Norfolk	Owner
23	Cull, Henry H.....		1048	Cambridge	Owner
24	Coggeshall, Chas. H..	J	part 972	Dublin	Occup'nt
25	Cummings, Wm.....	J	part 993	Glasgow	Occup'nt
26	Craig, Wm.....		part 982	Dublin	Occup'nt
27	Cooley, Thomas.....		part 980	Cork	Occup'nt
28	Chadwick, John C...		979	Cork	Owner
29	Conway, John.....		part 996	Northumberland	Occup'nt

No. on Roll	NAME.	JURORS	LOT.	STREET.	Owner, Tenant, Occupant or Income
30	Copp, George.....		part 996	Northumberland	Occup'nt
31	Campbell, John D.....		¼ of 998	Glasgow	Occup'nt
32	Crawford, Edward.....		¼ of 1004	Kent	Occup'nt
33	Cutten, Walter H.....		595	Paisley	Owner
38	Corbet, Wm.....		part 693	Norfolk	Owner
37	Corbet, Robert.....		part 693	Norfolk	Owner
40	Coulson, Robert.....		½ of 1005	Kent	Owner
41	Cooke, Wm. R.....		17	Suffolk	Owner
35	Coffee, Denis.....		1000	Northumberland	Owner
35	Coffee, John C.....		1000	Northumberland	Owner
134	Couch, Thomas.....		746	Suffolk	Owner
45	Deike, August, H.....	J	part 994	Northumberland	Occup'nt
46	Doyle, Daniel.....	J	1006	Kent	Owner
47	Drayton, John.....		½ of 1005	Kent	Occup'nt
48	Deitz, Joseph H.....	J	part 638	Paisley	Occup'nt
49	Day, Thomas J.....		631	Paisley	Owner
50	Dixon, John C.....	J	part 1055	Norfolk	Occup'nt
32	Dunbar, John.....		¼ of 1004	Kent	Owner
51	Emery, Robert.....		part 987	Dublin	Occup'nt
52	Ewing, John.....	J	¼ of 1038	Paisley	Owner
53	Ellis, William.....	J	part 638	Paisley	Occup'nt
55	Evans, James.....		1003	Glasgow	Owner
56	Elliott, George.....		634	Paisley	Owner
13	Edwards, William.....		¼ of 5	Durham	Owner
57	Friesinger, John J.....	J	¼ of 1	Dublin	Owner
58	Foster, James C.....		part 980	Cork	Occup'nt
60	Foster, Wm. M.....	J	part 977	Dublin	Occup'nt
61	Feek, George.....	J	part 978	Glasgow	Owner
62	Fraser, Thomas.....		part 1002	Dublin	Owner
63	Gilmore, John B.....		part 988	Glasgow	Occup'nt
66	Gordon, Robert.....		¼ of 3	Durham	Owner
67	Green, Peter H.....	J	part 1037	Durham	Occup'nt
68	Gauhan, Francis.....		part 994	Northumberland	Occup'nt
69	Gowdy, Thomas.....		part 636	Dublin	Owner
70	Guy, George.....	J	¼ of 13	Suffolk	Occup'nt
71	Galbraith, James.....				Income
73	Griffin, Rev. Wm. S.		740	Liverpool	Occup'nt
74	Griffith, John.....	J	1053	Cork	Owner
75	Glendenning, Don. L.	J	part 995	Northumberland	Occup'nt
84	Graham, William....		1043	Cambridge	Owner
76	Hunt, Joseph.....	J	part 999	Northumberland	Occup'nt
78	Henry, Orin.....		part 987	Durham	Occup'nt
79	Howard, Robert.....	J	½ of 4	Durham	Occup'nt
81	Hall, Thomas.....	J	¼ of 1	Dublin	Occup'nt
82	Heffernan, Joseph.....	J	part 970	Cambridge	Occup'nt
83	Heritage, Henry.....	J	part 970	Cambridge	Occup'nt
84	Hall, Edward H.....	J	1043	Cambridge	Owner

No. on Roll
85
86
88
89
91
92
93
94
95
106
97
98
99
100
102
103
104
105
76
85
107
108
112
113
116
118
164
119
120
121
122
59
105
173
124
125
126
128
129
130
131
132
133
134
135
136
4
7
124

No. on Roll	NAME.	LOT.	STREET.	Owner, Tenant, Occupant or Income
85	Husband, Wm. N. J	part 593	Paisley	Occup'nt
86	Henderson, Robert.... J	part 1055	Cork	Occup'nt
88	Hortop, Wm. J	18, 19	Glasgow	Occup'nt
89	Howard, Alfred. J	part 1002	Northumberland	Occup'nt
91	Howard, James. J	part 1002	Northumberland	Occup'nt
92	Hastings, Thos. W. ... J	part 988	Glasgow	Occup'nt
93	Humphries, Wm. W. ... J	part 636, 637	Paisley	Owner
94	Heather, Wm. J	739	Liverpool	Owner
95	Hallett, Jeremiah. ... J	½ of 741	Liverpool	Owner
106	Harper, George. J	½ of 696	Liverpool	Owner
97	Hadden, Alexander. ... J	743	Liverpool	Owner
98	Hazelton, George W. ... J	½ of 643	Oxford.	Occup'nt
99	Harris, John. J	1018	Northumberland	Owner
100	Harris, Andrew. J	1017	Northumberland	Owner
102	Hatch, Henry. J	H. G.	Oxford	Owner
103	Hadden, George. J	part park lot 54	Glasgow	Owner
104	Hough, James. J	part 1026	Kent	Owner
105	Hayden, John. J	part 1001	Northumberland	Occup'nt
76	Hearn, William. J	part 999	Northumberland	Owner
85	Howitt, Chas. E. J	593	Paisley	Owner
107	Jacomb, Wm. H. J	11	Liverpool	Owner
108	Johnston, Joseph. J	part 593	Paisley	Occup'nt
112	Jackson, Daniel. J	½ of 741	Liverpool	Owner
115	King, Walter. J	part 1026	Kent	Occup'nt
116	Kennedy, Wm. J	part 999	Northumberland	Occup'nt
118	Knowles, Wm. S. G. ... J	½ of 1023	Kent	Owner
164	Keating, Thomas A. ... J	1019	Northumberland	Owner
119	Liphard, Conrad. J	part 973	Glasgow	Owner
120	Leadlay, John H. J	½ of 1001	Northumberland	Owner
121	Long, Wm. T. J	part 1054	Cork	Occup'nt
122	Laughlin, Samuel J. ... J	part 988	Glasgow	Owner
59	Lawrence, George. J	½ of 691	Oxford	Owner
105	Lamprey, John A. J	½ of 1001	Northumberland	Owner
173	Mickle, Henry. J	part 972	Dublin	Owner
124	Mitchell, Wm. J	C	Liverpool	Occup'nt
125	Mitchell, John. J			Income
126	Mitchell, Robert			Income
128	Matthews, Stephen. ... J	½ of 185	Durham	Owner
129	Matthews, Thomas F. ... J	part 985	Durham	Owner
130	Middleton, Robert. J	½ of 1004	Kent	Owner
131	Mortimer, John. J	part 697	Liverpool	Owner
132	Myers, Solomon. J	part 640	Norfolk	Occup'nt
133	Mayberry, John. J	part 644	Dublin	Owner
134	Martin, Robert. J	part 746	Suffolk	Occup'nt
135	Murphy, John. J	part 977	Cork	Owner
136	Mahoney, Richard. ... J	1007	Dublin	Owner
48	Maddock, Richard F. ... J	part 638	Paisley	Owner
79	Mahoney, John L. J	½ of 4	Durham	Owner
124	Morrison, James. J	C	Liverpool	Owner

No. on Roll	NAME.	JUROES	LOT.	STREET	Owner, Tenant, Occupant or Income
167	Matthews, Richard ...		part 986	Durham	Owner
190	Mickle, George.....		part 972	Dublin	Owner
138	McCrea, Robert.		part 1037	Dublin	Owner
139	McBride, George....		$\frac{1}{2}$ of 1044	Cambridge	Occup'nt
140	McLaughlin, Alex. C.	J	part 977	Dublin	Occup'nt
141	McKenzie, Robert...	J	part 977	Dublin	Occup'nt
143	McLean, Archibald...		part 995	Northumberland	Occup'nt
145	McGunigle, Michael..	J	1022	Kent	Occup'nt
146	McGregor, Robert.....	J	part 697, 698	Liverpool	Owner
147	McKinnon, Angus....		part 640	Norfolk	Occup'nt
149	McCandless, Wm. G	J	$\frac{1}{2}$ of 690	Oxford	Owner
150	McKenzie, Murdock.		part 1054	Cork	Occup'nt
151	McDonald, Hugh....		part 975	Cork	Occup'nt
181	McCrae, David.....	J	1040	Paisley	Owner
203	McLagan, Wm. J.....		594	Paisley	Owner
152	Nicholson, Herbert...		part 592	Dublin	Occup'nt
153	Newby, Wm.....	J	part 745	Suffolk	Owner
154	New, Thomas.....	J	part 746	Suffolk	Occup'nt
31	Nichols, James T....		$\frac{1}{2}$ of 998	Glasgow	Owner
78	Norris, Atlantic J....		part 987	Durham	Owner
155	Orr, Charles.....		971	Cambridge	Occup'nt
156	O'Brien, Edward....	J	968	Cambridge	Owner
158	Pallister, Thomas, jr.	J	$\frac{1}{2}$ of 981	Cork	Owner
159	Penelton, James.....	J	14	Suffolk	Owner
160	Phillips, James.....	J	part 988	Glasgow	Occup'nt
161	Peables, James.....		part 975	Cork	Occup'nt
162	Pitcher, James.....	J	part 981	Cork	Occup'nt
163	Powell, Wm. S.....	J	part 993	Glasgow	Occup'nt
164	Palmer, James.....	J	1019	Northumberland	Occup'nt
165	Parker, James.....	J	part 746	Suffolk	Occup'nt
166	Pallister, Thos. sr....		1021	Northumberland	Owner
167	Pluard, Andrew.....		part 996	Northumberland	Occup'nt
168	Quinn, Michael	J	part 1016	Kent	Occup'nt
170	Rake, Adam.....		part 997	Northumberland	Occup'nt
171	Roche, John.....	J	$\frac{1}{2}$ of 997	Northumberland	Owner
172	Rake, William.....	J	part 987	Dublin	Occup'nt
173	Richardson, Robt. M.		part 972	Dublin	Occup'nt
175	Reynolds, Charles....	J	part 592	Dublin	Owner
176	Richardson, Henry E	J	part 987	Dublin	Occup'nt
177	Ryan, Patrick.....	J	1049	Cambridge	Occup'nt
78	Risk, John.....	J	part 1054	Cork	Owner
180	Russell, William....	J	1040	Paisley	Owner
183	Rogers, John.....	J	$\frac{1}{2}$ of 644	Oxford	Owner
184	Rombach, John.....	J	part 999	Northumberland	Owner
17	Renton, George.....	J	part 637	Paisley	Owner

No. on Roll	
185	S
186	S
187	S
188	S
189	S
190	S
191	S
192	S
193	S
195	S
196	S
197	S
198	S
199	S
200	S
201	S
202	S
203	S
204	S
205	S
26	S
75	S
145	S
206	T
207	T
208	T
209	T
210	T
211	T
213	T
214	W
215	W
216	W
217	W
219	W
220	W
221	W
222	W
29	W
116	W
185	W

POLLING SUB-DIVISION No. 9.

No. on Roll	NAME.	PROB.	LOT.	STREET.	Owner, Tenant, Occupant or Income
185	Snider, Robt. A.....	J	part 998	Glasgow	Occup'nt
186	Smith, Thomas.....	J	½ of 995	Northumberland	Owner
187	Smith, Wm. S.....	J	976	Cork	Occup'nt
188	Sutton, John.....	J	½ of 3	Durham	Owner
189	Scarlett, Clarke.....	J	part 980	Cork	Occup'nt
190	Smith, William.....	J	part 972	Dublin	Occup'nt
191	Smith, Lyman C.....	J	part 980	Cork	Occup'nt
192	Smith, John.....	J	part 977	Cork	Occup'nt
193	Smith, Alfred.....	J	part park lot 54	Dublin	Occup'nt
195	Suddaby, Wm. A....	J	part 593	Paisley	Occup'nt
196	Sunley, George.....	J	747	Suffolk	Tenant
197	Scroggie, David.....	J	¼ of 692	Oxford	Owner
198	Smith, Rev. Jas. C....	J	642	Oxford	Occup'nt
199	Stewart, Wm.....	J	742	Liverpool	Owner
200	Stahleker, Fred'k....	J	½ of 13	Suffolk	Occup'nt
201	Schofield, Milton C...	J	part 637	Paisley	Occup'nt
202	Smith, Wm.....	J	594	Paisley	Occup'nt
204	Savage, Benjamin....	J	part 745	Suffolk	Occup'nt
205	Stenard, Edwin C....	J	1024	Kent	Owner
206	Sutton, Charles.....	J	part 982	Dublin	Owner
207	Smith, George.....	J	½ of 995	Northumberland	Owner
145	Sweetnam, Frank....	J	1022	Kent	Owner
206	Tytler, William.....	J	part park lot 54	Dublin	Occup'nt
207	Turnbull, John.....	J	½ of 12	Liverpool	Occup'nt
208	Tovell, Mark.....	J	part park lot 53	Dublin	Owner
209	Tovell, Edward J....	J	part 1045	Paisley	Tenant
210	Tolton, John P.....	J	½ of 984	Durham	Owner
211	Torr, Jessie.....	J	part 637	Paisley	Occup'nt
213	Tovell, Joseph, A....	J	A	Glasgow	Owner
214	Wickins, Albert, M....	J	part 689	Dublin	Occup'nt
215	Walker, Hugh.....	J	D	Liverpool	Owner
216	Waters, Florence.....	J	B	Liverpool	Owner
217	Wilson, Geo. L.....	J	part 981	Cork	Occup'nt
219	Worsfold, John....	J	¼ of 633	Oxford	Owner
220	Worswick, Thomas..	J	744	Norfolk	Owner
221	Welsh, Henry.....	J	part 639	Paisley	Occup'nt
222	Wilkie, William....	J	part park lot 53	Liverpool	Owner
229	Wilcock, Joseph.....	J	part 996	Northumberland	Owner
116	Waldron, Henry.....	J	part 999	Northumberland	Owner
185	Williams, George....	J	½ of 998	Glasgow	Owner

PART

BC
south
its in
Stree
Melv
the c
erly a
thene
Gran
York
terse
its in
burgl
centr
thene
way ;
bound

No.
on
Roll

1 A
2 A
73 A
6 E
7 E
8 E
9 E
10 E
11 E
12 E
13 E
14 E
15 E
16 E
63 E
213 E
22 C
23 C
24 C
25 C
26 C
27 C
28 C
32 C

VOTERS' LIST, 1883,

—FOR THE—

CITY OF GUELPH.

PART FIRST.—List of Persons entitled to vote at BOTH Municipal Elections and Elections to the Legislative Assembly.

POLLING SUB-DIVISION No. 10, ST. ANDREW'S WARD.

BOUNDARIES.—Commencing at the intersection of the Paisley Road with the south-west boundary of the City; thence easterly along the centre of said road to its intersection with Alma Street; thence northerly along the centre of Alma Street to its intersection with Melville Street; thence easterly along the centre of Melville Street to its intersection with Edinburgh Street; thence northerly along the centre of Edinburgh Street to its intersection with Suffolk Street; thence easterly along the centre of Suffolk Street to its intersection with Glasgow Street; thence southerly along the centre of Glasgow Street to its intersection with the Grand Trunk Railway; thence westerly along said railway to its intersection with Yorkshire Street; thence northerly along the centre of Yorkshire Street to its intersection with Berlin Street; thence westerly along the centre of Berlin Street to its intersection with Edinburgh Street; thence northerly along the centre of Edinburgh Street to its intersection with Crimea Street; thence westerly along the centre of Crimea Street to its intersection with the Great Western Railway; thence southerly along said railway to its intersection with the Grand Trunk Railway; thence westerly along said railway to its intersection with the south-west boundary of the City; thence northerly to the place of beginning.

No. on Roll	NAME.	JURORS	LOT.	STREET.	Owner, Tenant, Occupant or Income
1	Anderson, George...	J	½ of 11	Gladwin	Occup'nt
2	Anderson, Alexander.	J	part 26	Glasgow	Occup'nt
73	Ainley, Richard.....		78	Berlin	Owner
6	Bussell, George.....	J	9	Oxford	Occup'nt
7	Brady, Matthew.....		½ of 15	Yorkshire	Occup'nt
8	Buckingham, Thomas.		482	Durham	Owner
9	Bradley, Abel B.....		96, 97	Edinboro' Road	Owner
10	Beckman, John.....		½ of 2	Oxford	Owner
11	Burr, Myron W.....	J	7, 9	Liverpool	Owner
12	Burr, Frank C.....	J	8	Liverpool	Owner
13	Bucham, Adam O.....	J	part park lot 46	Liverpool	Occup'nt
14	Brimfield, Jesse.....	J	7	Suffolk	Owner
15	Bailey, Daniel.....		1	North of Liverpool	Owner
16	Bennett, Walter.....		part 11	Liverpool	Occup'nt
63	Bruce, Wm.....		10	Liverpool	Owner
213	Bynrs, Arthur.....		141	Berlin	Owner
22	Carroll, Edward.....		A	Paisley	Owner
23	Carroll, Cornelius....		B	Paisley	Owner
24	Congalton, Alex.....	J	½ of 3	Oxford	Occup'nt
25	Clark, Wm. B.....	J	483	Durham	Owner
26	Costello, Michael....		½ of 451, 446	Northumberland	Occup'nt
27	Cooper, Wm.....	J	478	Northumberland	Owner
28	Curtis, James.....	J	12	Gladwin [Melville]	Owner
32	Chadwick, Fred. J..		59, 60, 79	Edinboro' R'd, Merion,	Owner

No. on Roll	NAME.	JURORS	LOT.	STREET.	Owner, Tenant, Occupant or Income
33	Chadwick, John C.		park lot 50	Glasgow	Owner
132	Clark, Wm. F.		part park lot 46	Liverpool	Owner
34	Denyes, John.		8	N. Liverpool	Occup'nt
35	Drohen, Michael		7, 7	N. Liverpool & Suff'lk	Owner
37	Doran, John.		1, 2, 3, 5, 12 to 16, 18	(Paisley, Bradelbaine (and Glengarry	Occup'nt
38	Doran, Matthew.	J	98, 99	Edinboro' Road	Occup'nt
41	Deargie, Andrew.	J	J	Edinboro' Road	Occup'nt
82	Dale, Alexander.		part 3	S. Suffolk	Owner
44	Ellis, John.	J	89	Edinboro' Road	Owner
46	Emslie, James.	J	17, ½ of 18	Cambridge	Owner
47	Foster, Thomas.		116	Berlin	Owner
50	Fitzsimmons, George.	J	part 9	Paisley	Occup'nt
51	Ford, John.		6, 7, 8	Paisley	Owner
52	Fraser, James G.		92	Edinboro' Road	Occup'nt
55	Gilbert, Wm. R.	J	94	Edinboro' Road	Occup'nt
57	Grant, Thomas.		115, 116, 118	Sultan	Owner
58	Gowdy, Thomas.	J	part park lot 47	Glasgow	Owner
139	Grierson, Walter.		part 117, 118	Fergus	Owner
231	Higinbotham, Nath'l..		part of 3	Petrolia	Owner
209	Hatherly, Thomas.		5	N. Liverpool	Owner
65	Harvey, Wm.	J	22	Paisley	Owner
67	Hadden, Robert L.		20, 21	Paisley	Owner
68	Hatch, Henry.		C	Paisley	Owner
69	Henderson, Wm.	J	7	S. Oxford	Occup'nt
70	Hanna, Wm.		12	Liverpool	Owner
71	Hall, Geo. W.		part 11	Gladwin	Occup'nt
73	Hastings, James.	J	½ of 447	Northumberland	Occup'nt
77	Humphries, Charles.		part 98	Paisley	Occup'nt
78	Hignel, Henry.	J	78	Berlin	Occup'nt
79	Harris, James		76	Berlin	Owner
80	Howard, George.	J	17, 18	Paisley	Owner
82	Hall, Wm. E.	J	part 3	Suffolk	Occup'nt
83	Hales, James.	J	E	Paisley	Occup'nt
72	Howard, Thomas.		J	Elora	Owner
89	Harrison, Edward.		34, 35	Paisley	Owner
106	Hart, Wm.		47 ⁶	Northumberland	Owner
113	Hurley, Daniel.		E	N. Liverpool	Owner
84	Israel, Jacob.		6	Oxford	Occup'nt
85	Jenning, Wm.		41, 43	Merion	Owner
86	Johnson, Robert.	J	½ of 4	S. Liverpool	Owner
87	Jamieson, Robert.		part 15	Yorkshire	Owner

POLLING SUB-DIVISION No. 10.

No. on Roll	NAME.	JURORS	LOT.	STREET.	Owner, Tenant, Occupant or Income
89	Klæpfer, Christian...	J	34, 45	Paisley	Occup'nt
90	Kelleher, Daniel.....		part 2, 3	Suffolk	Owner
94	Knowles, Fred. B....		449	Northumberland	Owner
96	Keables, Michael A... J		part park lot 47	Glasgow	Owner
158	Kelly, James		6	S. Liverpool	Owner
100	Lemmon, Henry..... J		448	Glasgow	Occup'nt
101	Lithgow, Alexander....		101	Edinboro' Road	Owner
102	Lynch, Joseph.....		17	S. Oxford	Occup'nt
103	Little, James.....		28	Merion	Occup'nt
104	Lowry, George.....		part 98	Southampton	Occup'nt
106	Lynch, James.....		476	Northumberland	Occup'nt
107	Ledgerwood, Adam.. J		140	Berlin	Owner
229	Lowry, Wm.....		138	Elora	Owner
232	Monahan, Robert....		484	Durham	Owner
109	Marsales, Frank..... I		½ of 8	S. Suffolk	Occup'nt
110	Murton, George.....		part 3	Petrolia	Owner
112	Maddock, Horace H. J		½ of 3	Oxford	Occup'nt
113	Mulligan, Martin.....		E	N. Liverpool	Occup'nt
116	Milne, Duncan..... J		9	N. Liverpool	Owner
120	Marriot, Wm.....		½ of 451, 446	Northumberland	Owner
121	Mahoney, Richard....		5, 5	N Paisley & S Oxford	Owner
122	Maddock, Richard F..		3, 3	N Paisley & S Oxford	Owner
124	Murdock, John.....		52	Omar	Occup'nt
125	Melvin, Hugh.....		½ of 115	Fergus	Occup'nt
128	Murchy, Joseph.....		part 11	N. Liverpool	Occup'nt
38	Marshall, Richard....		98, 99	Edinboro' Road	Owner
73	Mitchell, James.....		½ of 447	Northumberland	Owner
98	Marriot, John.....		part D	Paisley	Owner
125	Melvin, Robert.....		115	Fergus	Owner
111	McCrea, John.....		part 3	Petrolia	Owner
131	McLellan, Robert..... J		part park lot 46	Suffolk	Owner
132	McKeller, Lauchlan... J		part park lot 46	Liverpool	Occup'nt
133	McGowan, Wm..... J		½ of 8	S. Suffolk	Occup'nt
139	McMahon, Martin.....		part 117, 118	Fergus	Occup'nt
140	McLocklin, David... J		94, 95	Edinboro' Road	Owner
141	McLauchlin, Wm..... J		part 6	N, Oxford	Occup'nt
144	McCrae, David..... J		17, 18	Paisley	Owner
52	McCuen, James.....		92	Edinboro' Road	Owner
145	Newton, Edwin.....		7, 8, 9	N. Oxford	Owner
149	Nevin, David.....		part 98	Southampton	Occup'nt
152	Owens, John.....		11	S. Paisley	Owner
153	Puddy, George..... J		99	Paisley	Owner
154	Pringle, Wm.....		1, 2, 3, 4, 5, 6	Paisley and Merion	Owner
155	Patterson, Wm.....		G, H	Paisley	Owner
156	Penelton, James.....		114	Berlin	Owner

No. on Roll	NAME.	JURORS	LOT.	STREET.	OWNER, Tenant, Occupant or Income
157	Purcell, Patrick.....		5	N. Oxford	Owner
158	Peters, John.....		6	S. Liverpool	Occup'nt
160	Partridge, Wm. H....		3	N. Liverpool	Occup'nt
6	Pilcher, James.....		9	S. Oxford	Owner
24	Porter, Alfred.....		½ of 3	Oxford	Owner
102	Pearson, Henry.....		17	S. Oxford	Owner
109	Pickard, Wm.....		8	S. Suffolk	Owner
165	Quinn, James.....		27	Paisley	Owner
168	Robertson, John.....		6	S. Suffolk	Owner
169	Robinson, John ...	J	105	Sydenham	Owner
170	Redwood, John H....		part D	Paisley	Occup'nt
171	Read, Wm.....		8	Liverpool	Owner
172	Ryan, Patrick.....		13	N. Liverpool	Owner
173	Robinson, Thos.....		45	Yorkshire	Owner
176	Reid, Alex A.....	J	8, 8	N. Paisley, S. Oxford	Owner
177	Roe, Francis B.....		½ of 115	Fergus	Occup'nt
178	Robinson, Edward... J		142	Berlin	Owner
179	Raines, Arthur.....		12	Paisley	Owner
18c	Reynolds, Thos..... J		94	Edinboro' Road	Owner
181	Raymond, Chas.....		145, 146	Berlin	Owner
182	Robinson, Fred. W... J		77	Berlin	Occup'nt
112	Rickaby, Wm.....		½ of 3	Oxford	Owner
115	Ryan, James.....		12	S. Liverpool	Owner
236	Strachan, Wm.....		107	Crimea	Owner
216	Stewart, Henry W....		part park lot 42	Yorkshire	Owner
184	Stone, Fred. W.....		480, 481	Glasgow	Owner
185	Smith, Thos.....	J	19	Oxford	Owner
186	Simpson, James.....	J	A	Sydenham	Owner
187	Smith, George.....		5	S. Suffolk	Owner
190	Slaker, Wm. E.....	J	5	Suffolk	Owner
191	Steven, David.....	J	100	Edinboro' Road	Owner
192	Savage, James.....	J	5	S. Liverpool	Owner
194	Stewart, Wm.....	J	½ of 18, 19	Cambridge	Owner
195	Schofield, James.....		part 9	Paisley	Owner
196	Steven, George.....		15	Paisley	Owner
197	Smith, Chas. W.....	J	16	S. Paisley	Occup'nt
200	Shepherd, James.....	J	100	Paisley	Owner
201	Stewart, Hugh A.....		part 15	Yorkshire	Owner
202	Stein, John.....		13	Paisley	Owner
203	Smith, Wm.....		14	Paisley	Owner
206	Sweeney, Denis.....		C. D.	S. Suffolk	Owner
207	Sleeman, George.....		Block A. B.	Alma	Owner
100	Stevens, John.....		448	Glasgow	Owner
209	Taylor, John.....	J	5	N. Liverpool	Occup'nt
210	Taylor, Chas. B.....		18	Oxford	Owner
211	Taylor, James.....		4	N. Oxford	Occup'nt
213	Tracey, Lawrence.....	J	141	Berlin	Occup'nt
215	Tovell, Joseph A.....	J	6	N. Oxford	Owner
217	Thorne, Thos.....	J	part 21, 20.	Glasgow and Oxford	Occup'nt

No. on Roll	
218	Tyse
13	Tall
220	Way
221	Wat
222	Wh
223	Wil
224	Wer
225	Wa
227	Wa
228	Wil
229	We
230	Wi
231	Wo
232	Wa
235	Wa
36	We
39	Wh
77	Wi
84	Wa
236	Yo

POLLING SUB-DIVISION NO. 10.

No. on Roll	NAME.	Persons	LOT.	STREET.	Owner, Tenant, Occupant or Income
218	Tyson, John.....		31, 33, 34, 32, 35, 36	Paisley, Merion, Edinboro' R'd and Melville	Owner
13	Talbot, James.....		62, 64, 66 part park lot 46	Liverpool	Owner
220	Wayper, Joseph.....	J	70, 71, 66, 67, 68, 69	Sultan	Occup'nt
221	Watt, James.....		81, 82, 83, 84, 85, 86	Edinboro' Road	Owner
222	Wheatley, Wm.....	J	19	N. Paisley	Owner
223	Wilcox, Joseph.....		16	N. Paisley	Owner
224	Werlich, Jacob.....		½ of 4	N. Liverpool	Owner
225	Watson, Wm.....	J	9	Suffolk	Owner
227	Waldman, Henry....	J	447	Northumberland	Owner
228	Williams, John.....		479	Northumberland	Owner
229	Weldrick, Henry.....		138	Elora	Occup'nt
230	Winstanley, Wm.....	J	½ of 2	S. Oxford	Owner
231	Woodward, Martin J.		part of 3	Petrolia	Tenant
232	Watt, James.....	J	part 484	Durham	Occup'nt
235	Watts, Thos.....		B. C. D. N. M. O	Paisley and Roglan	Owner
36	Webster, John.....		21	Paisley	Owner
39	Whitelaw, Wm.....		93	Edinboro' Road	Owner
77	Williamson, Jas D....		98	Paisley	Owner
84	Watson, John.....		6	S. Oxford	Owner
236	Young, Wm.....		107	Crimea	Occup'nt

C

PART FIFTH

BOUNDARY
with the
its inter
railway
of Crim
along th
along th
souther
Trunk R
Street ;
Street ;
Bristol
with W
interse
Street
of Wa
bounda

No.
on
Roll

- 1 A
- 2 A
- 5 A
- 19 A
- 63 A
- 63 A
- 6 E
- 7 E
- 8 E
- 9 E
- 10 E
- 11 E
- 13 E
- 17 E
- 19 E
- 25 E
- 26 E
- 27 E
- 28 E
- 29 E
- 30 E
- 33 E
- 34 E

VOTERS' LIST, 1883.

—FOR THE—

CITY OF GUELPH.

PART FIRST.—List of Persons entitled to vote at BOTH Municipal Elections and Elections to the Legislative Assembly.

POLLING SUB-DIVISION No. 11.

ST. JAMES' WARD.

BOUNDARIES.—Commencing at the intersection of the Grand Trunk Railway with the south-west boundary of the City; thence easterly along said railway to its intersection with the Great Western Railway; thence northerly along said railway to its intersection with Crimea Street; thence easterly along the centre of Crimea Street to its intersection with Edinburgh Street; thence southerly along the centre of Edinburgh Street to its intersection with Berlin Street; thence along the centre of Berlin Street to its intersection with Yorkshire Street; thence southerly along the centre of Yorkshire Street to its intersection with the Grand Trunk Railway; thence easterly along said railway to its intersection with Gordon Street; thence southerly along Gordon Street to its intersection with Essex Street; thence southerly along the centre of Essex Street to its junction with Bristol Street; thence southerly along the centre of Bristol Street to its intersection with Webster Street; thence southerly along the centre of Webster Street to its intersection with Roland Street; thence westerly along the centre of Roland Street to its intersection with Waterloo Avenue; thence southerly along the centre of Waterloo Avenue to the south-west boundary of the City; thence along said boundary to the place of beginning.

No. on Roll	NAME.	JURORS	LOT.	STREET.	Owner, Tenant, Occupant or Income
1	Ainsley, Geo.....	J	part 4	Waterloo Avenue	Occup'nt
2	Adsett, Charles.....	J	9	Waterloo Avenue	Owner
5	Anderson, John.....	J	part 1027	Dublin	Occup'nt
19	Allan, Wm.....		3, 4, 14	Waterloo Avenue	Owner
63	Armstrong, Wm.....		$\frac{1}{2}$ of 33	Fleet	Owner
63	Armstrong, Charles...		$\frac{1}{2}$ of 33	Fleet	Owner
6	Baker, Nelson.....		42	Preston	Owner
7	Beltzer, George.....		53	Preston	Owner
8	Bergin, John.....		13	Galt	Owner
9	Beney, Wm. B.....	J	27	Galt	Owner
10	Buckler, Thos.....		70	Berlin	Occup'nt
11	Brasby, Dennis L....		part 1011	Kent	Occup'nt
13	Burns, Thos.....		154, 155	Inkerman	Owner
17	Barber, Samuel.....		5	Waterloo Avenue	Occup'nt
19	Barber, Richard.....	J	part 3, 4	Waterloo Avenue	Occup'nt
25	Collier, Thos.....		49	Preston	Occup'nt
26	Caudler, James.....		part 54	Preston	Occup'nt
27	Cormie, John.....		19	Edinboro'	Owner
28	Cottis, Charles.....	J	28	Galt	Occup'nt
29	Cordner, Alexander...		68	Berlin	Occup'nt
30	Cormack, James.....	J	387	Waterloo Avenue	Owner
33	Canfield, Walter.....		11	Waterloo Avenue	Occup'nt
34	Chadwick, Fred. J....	J	23, 24, 40, 41, 107, 112, 114, 116, 113, 120, 118, 119, 94, 95, 96	Waterloo Ave, Webster, Beechwood Ave and Hearn Ave	Owner

No on Roll	NAME.	JURIS.	LOT.	STREET.	Owner, Tenant, Occupant or Income
35	Collins, James.....	J	part 326, 327	Birmingham	Owner
37	Crowe, Richard.....	J	9, 10, 11, 12	Waterloo Avenue	Owner
38	Cooper, Edward.....		part 1	Waterloo Avenue	Occup'nt
39	Cameron, Brock.....		part farm lot 21	Waterloo Avenue	Occup'nt
41	Clarke, Walter.....		396	Glasgow	Occup'nt
44	Crowe, Henry.....	J	part 386	Waterloo Avenue	Occup'nt
144	Cuthbertson, Hugh....		60	Preston	Owner
47	Dow, James.....		59, 60	Webster	Owner
48	Doyle, Michael.....	J	part 1027	Waterloo Avenue	Occup'nt
50	Duncan, George A....		part 55	Preston	Occup'nt
53	Dooley, John.....		42, 43, 44, 45, 47, 49	Inkerman & Hearn Av	Owner
54	Devlin, Felix.....		part 326	Waterloo Avenue	Owner
55	Day, John.....	J	393	Waterloo Avenue	Occup'nt
56	Day, Wm.....	J	394	Waterloo Avenue	Owner
57	Doyle, Edward.....		66	Berlin	Owner
80	English, Robert.....		6	Waterloo Avenue	Owner
87	Edmonds, Richard....		156, 157	Inkerman	Owner
61	Frew, Archibald.....	J	part 2	Edinboro' Road	Occup'nt
62	French, Matthew.....	J	part 65	Yorkshire	Occup'nt
63	Francis, James W....		1/4 of 33	Fleet	Occup'nt
66	Gore, John.....		1, 2	Waterloo Avenue	Owner
68	Grierson, Walter....	J	20	Galt	Owner
70	Grange, Edward A, A.		part farm lot 21	Town Line	Owner
61	Grange, Frank.....		part farm lot 2	Edinboro' Road	Owner
184	Guthrie, Donald.....		59	Preston	Owner
76	Holliday, Thomas....		284	Fleet	Occup'nt
78	Holliday, Tindall....	J	old Tannery lot	Waterloo Avenue	Tenant
79	Henderson, John.....	J	10	Waterloo Avenue	Occup'nt
80	Hurley, Patrick.....		6	Waterloo Avenue	Occup'nt
81	Hatch, Henry.....		38, 39, 52, 61	Preston & Edinboro' R	Owner
82	Hall, James W.....		264	Waterloo Avenue	Owner
83	Hagan, James, Sr....		18, 19, 20, 21	Bristol	Owner
87	Hales, Robert.....		156, 157	Inkerman	Occup'nt
88	Hewer, George.....		part 389	Waterloo Avenue	Occup'nt
89	Hearn, Wm.....		1, 2, 23, 53, 90, 91, 92, 93, 97	Ave. Beechwood Ave, Chadwick Ave	Owner
92	Howie, Robert.....		67	Berlin	Occup'nt
93	Hambleton, Henry....		1/4 of 11	Galt	Occup'nt
94	Hoosack, Wm.....	J	31, 32	Preston	Occup'nt
96	Hall, John.....		1/2 of 390	Waterloo Avenue	Owner
99	Howitt, Chas. E.....	J	part farm lot 21	Waterloo Avenue	Owner
100	Harris, James.....	J	73	Berlin	Owner
101	Holly, John.....		part 385	Waterloo Avenue	Occup'nt
28	Harvey, Edmund.....		28	Galt	Owner
146	Hagan, James.....		15	Edinboro' Road	Owner

POLLING SUB-DIVISION NO. 11.

No. on Roll	NAME.	JURORS	LOT.	STREET.	Owner, Tenant, Occupant or Income
103	Irving, Thomas.....		20, 17	Alma and St. Arnaud	Owner
104	Jennings, Frances R...		46	Preston	Owner
105	Johnson, James.....		part 389	Waterloo Avenue	Occup'nt
106	Johnston, Alex.....		1/2 of 33	Fleet	Occup'nt
107	Jackson, Joseph.....		12	Waterloo Avenue	Owner
108	Johnston, John.....		part 1008	Glasgow	Owner
111	Kerr, Peter.....	J	72	Berlin	Owner
112	Knowles, Wm. S. G..		1/2 of 1028	Waterloo Avenue	Owner
113	Keough, Wm. C.....	J	1/2 of 388	Waterloo Avenue	Occup'nt
115	Kelleher, Dennis.....		1/2 of 160	Inkerman	Occup'nt
117	Kennedy, James.....		11	Waterloo Avenue	Owner
119	Kennedy, David.....	J	part farm lot 1	Waterloo Avenue	Owner
120	Kinsella, John.....		64	Berlin	Owner
193	Kirkland, Thomas ..		part 65	Waterloo Avenue	Owner
127	Lynch, Martin.....	J	1	Waterloo Avenue	Owner
129	Leader, Frederick....		382	Essex	Occup'nt
131	Lamprey, John A....	J	392	Waterloo Avenue	Owner
132	Lowry, Joseph.....	J	74	Yorkshire	Owner
133	Lees, George.....		part farm lot 22	Town Line	Owner
169	Lush, Wm.....		8	Waterloo Avenue	Owner
135	Mulrooney, Patrick...		1/2 of 31	Fleet	Occup'nt
136	Malone, Patrick.....		17, 62	Webster & Edinboro' R	Owner
137	Mays, Wm.....		41	Preston	Occup'nt
138	Mulroney, Patrick....	J	50	Preston	Owner
139	Mulroney, Edward....		part 31	Fleet	Occup'nt
140	Moriarity, James.....		1/2 of 1012, 1014	Lane in rear of South Ward School	Owner
142	Murton, Harry.....		395	Waterloo Avenue	Owner
143	Mowat, Alex. H.....		29	Fergus	Occup'nt
144	Matthews, John.....		part 60	Preston	Occup'nt
145	Morris, Wm.....		part 4	Waterloo Avenue	Owner
147	Marshall, Richard....		part farm lot 21	Waterloo Avenue	Owner
62	Morrison, Robert....		part 65	Yorkshire	Owner
153	McElderry, Chas. A... J		391	Waterloo Avenue	Owner
155	McCoy, Timothy..... J		4	Waterloo Avenue	Owner
156	McAstocker, James... J		14	Waterloo Avenue	Owner
157	McLeay, Donald..... J		7	Waterloo Avenue	Owner
159	McMillan, Wm.....		N 1/2 of 4	Waterloo Avenue	Owner
160	McIntosh, Wm.....	J	22	Edinboro' Road	Occup'nt
162	McFarquhar, John... J		1/2 of 381	Essex	Owner
79	McGee, John.....		10	Waterloo Avenue	Owner
166	O'Sullivan, Peter.....		40	Emslie	Owner
169	Oaks, George.....		8	Waterloo Avenue	Occup'nt
171	O'Boyle, Patrick.....		part 326	Waterloo Avenue	Occup'nt
26	O'Neil, Thomas.....		54	Preston	Owner

POLLING SUB-DIVISION No. 11.

No. on Roll	NAME.	JURORS	LOT.	STREET.	Owner, Tenant, Occupant or Income
172	Pike, Albert.....	J	34	Galt	Owner
173	Pike, George.....		33	Galt	Owner
176	Philp, Wm.....	J	part 1028	Waterloo Avenue	Occup'nt
177	Peterson, Henry W..		½ of 386	Waterloo Avenue	Owner
3	Pallister, Thomas, Sr.		½ of 385	Devonshire	Owner
29	Pearce, Edward.....		68	Berlin	Owner
163	Palmer, James.....		36	Galt	Owner
179	Ray, Frank.....		150, 151	Inkerman	Occup'nt
181	Schmuck, Andrew....		22, 74, 75, 76, 77	Alma and Hearn Ave.	Owner
182	Saunders, Thomas W.		16, 17, 18, 19, 20, 21	Edinboro' Road	Owner
183	Sheehan, John.....		384	Essex	Owner
185	Smith, Sydney.....	J	21	Edinboro' Road	Owner
186	Sullivan, Jeremiah...		10	Galt	Owner
191	Snowdon, Wm.....	J	part 1027	Waterloo Avenue	Occup'nt
193	Stevenson, Alex. D...	J	part 65	Waterloo Avenue	Occup'nt
194	Shaw, Joseph.....	J	½ of 5	Waterloo Avenue	Occup'nt
196	Shaw, David.....		378	Waterloo Avenue	Occup'nt
198	Sloan, Wm.....		25	Emslie	Occup'nt
201	Simpson, Robert T...		part 327	Waterloo Avenue	Occup'nt
206	Smith, Joseph F.....		4	Waterloo Avenue	Occup'nt
13	Stull, James F. A....		154, 155	Inkerman	Owner
92	Sparks, James.....		67	Berlin	Owner
115	Smith, Richard.....		160	Inkerman	Owner
176	Stanard, Edwin C....		½ of 1028	Waterloo Avenue	Owner
210	Tilley, Charles A....		part 1011	Kent	Occup'nt
213	Thompson, James.....		3	Waterloo Avenue	Owner
214	Towers, Lyman.....	J	½ of 3, 4	Waterloo Avenue	Occup'nt
215	Teehan, Maurice.....		17	Galt	Owner
5	Taylor, Richard.....		1027	Waterloo Avenue	Owner
208	Todd, Thomas.....		30	Fergus	Owner
223	Tovell, Robert.....		15	Galt	Owner
219	Williams, Arthur....	J	½ of 5	Waterloo Avenue	Occup'nt
222	Watt, John.....	J	51	Preston	Owner
223	Williams, Leander...		15	Galt	Occup'nt
224	Ward, James.....		part 60	Preston	Occup'nt
225	Walker, Wm.....		½ of 11	Galt	Occup'nt
231	Young, Robert.....		½ of 160	Inkerman	Occup'nt

C-
PART FIRST

BOUND
the south
Waterloo
the cent
erly along
northerly
thence a
easterly
Dundas
boundar
boundar
ginning

No.
on
Roll

1 An
2 Al
5 Ar

6 B
7 B
10 B
11 E
15 I
16 I
25 I
26 I

28
32
33
34
35
39
40
41
42
43
44
45
46
47
48
49
50

VOTERS' LIST, 1883,

—FOR THE—

CITY OF GUELPH.

PART FIRST.—List of Persons entitled to vote at BOTH Municipal Elections and
Elections to the Legislative Assembly.

... ..

POLLING SUB-DIVISION No. 12. ST. JAMES' WARD.

BOUNDARIES.—Commencing at the intersection of the Waterloo Avenue with the south-west boundary of the City; thence northerly along the centre of said Waterloo Avenue to its intersection with Roland Street; thence easterly along the centre of Roland Street to its intersection with Webster Street thence northerly along the centre of Webster Street to its junction with Bristol Street; thence northerly along the centre of Webster Street to its junction with Essex Street; thence along the centre of Essex Street to its junction with Gordon Street; thence easterly along the centre of Gordon Street to its junction with the Guelph and Dundas Road; thence southerly along the centre of said road to the south-east boundary of the City; thence southerly along said boundary to the south-west boundary of the City; thence westerly along said boundary to the place of beginning.

No. on Roll	NAME.	JURORS	L.O.T.	STREET.	Owner, Tenant, Occupant or Income
1	Anderson, John.....	J	36	Water Gordon Albert	Owner Occup'nt Occup'nt
2	Allan, John W.....	J	part 194		
5	Anderson, George.....	J	½ of 13		
6	Brill, James T.....	J	½ of 196	Essex Charles	Owner Occup'nt
7	Bard, George.....	J	½ of 4, 5		
10	Barclay, James.....	J	29, 30	Maple Albert	Owner Occup'nt
11	Brierly, Wm. H.....	J	21		
15	Bish, William.....	J	part 178	Gordon Waterloo	Owner Occup'nt
16	Brill, George J.....	J	½ of 169, 170, 171		
25	Bish, Phillip.....	J	168	Waterloo Charles	Owner Occup'nt
26	Barber, George.....	J	½ of 4, 5		
28	Champion, Chas.....	J	part Block A	Dundas Road Waterloo	Occup'nt Owner
32	Crawford, Wm.....	J	218		
33	Carrol, Thomas.....	J	½ of 200	Nottingham Bedford	Owner Owner
34	Crowe, John.....	J	pt 78, 79, 80, 81, 82		
35	Cross, George.....	J	part 249, 257	Nottingham Wellington	Occup'nt Occup'nt
39	Cotton, Charles T.....	J	½ of 158		
40	Cox, William.....	J	½ of 1	Wellington Nottingham & Water-	Occup'nt Tenant
43	Chamberlain, George.	J	part 206, 207		
45	Conway, Michael jr...	J	part 37, 38	Edinboro' R'd [loo Edinboro' Road	Tenant Owner
46	Conway, Patrick.....	J	part 37, 38		
47	Coy, Nathan.....	J	17	Albert Waterloo, Surrey and	Owner Owner
48	Chadwick, Fred'k J....	J	334, 241, 235, 6, 8, 9,		
45	Conway, Michael jr....	J	37, 38	Edinboro' R'd [Bedfrd Devonshire	Owner Owner
116	Cuthbertson, Hugh....	J	210		

No. on Roll	NAME.	JURORS	LOT.	STREET.	Owner, Tenant, Occupant or Income
159	Devlin, Felix.....		part 172	Gordon	Owner
50	Deacon, Andrew F....	J	1, 2	Charles	Occup'nt
51	Davidson, William...		$\frac{1}{3}$ of 6	Dundas Road	Occup'nt
54	Dooley, John.....		$\frac{1}{3}$ of 221	Nottingham	Owner
55	Dempsey, Charles....		part 157	Wellington	Occup'nt
56	Doherty, Charles....		$\frac{1}{3}$ of 209	Surrey	Owner
57	Dawson, Henry.....		pt farm* lot 20	Waterloo Ave.	Tenant
60	Davidson, Alex.....		1, pt. 2, 3, 4	Webster	Owner
2	Day William.....		194	Gordon	Owner
57	Dawson, Solomon....		part 20	Waterloo Ave.	Owner
109	Dobbie, Thomas....		247	Essex	Owner
62	Everson, George T....		part 203	Nottingham	Occup'nt
7	Evatt, Francis.....		4, 5	Charles	Owner
58	Freuer, Benjamin...		part farm lot 20	Waterloo Ave.	Tenant
65	Farrall, John.....		26	Albert	Owner
63	Ford, Bartholomew...		part 162	Surrey	Occup'nt
66	Findlay, Andrew.....		part 379	Nottingham	Occup'nt
70	Ford, Leonard.....		$\frac{1}{3}$ of 162	Surrey	Occup'nt
49	Fraser, Thomas.....	J	5, 6	Roland	Owner
97	Freeman, Thomas....		part broken front lot	Water	Owner
118	Firestine, Conrad....		27	Albert	Owner
72	Griffin, Thomas.....		260	Nottingham	Owner
73	Gorrie, William.....	J	16	Albert	Occup'nt
74	Gibson, Thomas.....	J	$\frac{1}{3}$ of 1	Dundas Road	Owner
75	Gow, Peter.....		pt broken lot 3rd con. div. G	Water	Owner
159	Hood, James.....		part 172	Gordon	Owner
143	Hallett, Jeremiah...		part 164, 165	Surrey	Owner
76	Holliday, William....		75, 76, 77	Bristol and Bedford	Tenant
79	Heffernan, Thomas A		4	Water	Owner
80	Healy, Hugh.....		231	Nottingham	Owner
84	Howie, Robert.....	J	71, 72, 73, 74	Bristol	Occup'nt
86	Howitt, James.....		$\frac{1}{3}$ of 2	Water	Owner
37	Howitt, William.....		$\frac{1}{3}$ of 1	Water	Owner
39	Hanlon, John.....		$\frac{1}{3}$ of 158	Wellington	Owner
43	Hough, James.....		206, 207	Nottingham & Water-	Owner
57	Hodgson, James.....		pt. 6	Dundas Road	[loo] Owner
91	James, Thomas.....		part 194	Essex	Tenant
94	Johnson, Fred'k.....		269, 20 to 24 Gore	Nottingham & Bed-	Owner
143	Jackson, Daniel.....		part 164, 165	Surrey	[ford] Owner
95	Keough, James.....	J	20	Cedar	Owner
96	King, George.....	J	part 4	James	Occup'nt
97	Kelleher, James.....		pt broken front lot	Water	Occup'nt
98	Kee, James H.....		33	Water	Occup'nt
99	Keating, Thos. A....		195	Essex	Owner
50	Kennedy, Thos. J....	J	1, 2	Charles	Owner

No. on Roll	NAME.
93	Leadley,
105	Little, J
106	Lynch,
108	Lambert
109	Lynch,
110	Lutterill
117	Lampre
113	Merliha
115	Mulliga
119	Myers,
120	Merliha
122	Murray
125	Morris
9	Matth
132	McLe
134	McMi
136	McKe
138	Nesli
139	Norr
141	Oaks
142	Old
92	Pow
143	Pre
144	Pig
145	Pig
147	Pir
148	Pik
149	Pet
193	Re
150	Ri
153	Ro
30	Ro
55	Ri
138	S
155	S
156	S
159	S
160	S
161	S
168	S
169	S
173	S
63	

POLLING SUB-DIVISION No. 12.

No. on Roll	NAME.	JURORS	LOT.	STREET.	Owner, Tenant, Occupant or Income
93	Leadley, John H.....	J	194	Essex	Tenant
105	Little, John A.....		31, 32	Maple	Owner
106	Lynch, Thos. H.....		½ of 200	Nottingham	Occup'nt
108	Lambert, John.....		part 204, 205	Nottingham	Owner
109	Lynch, Thomas.....		247	Essex	Occup'nt
110	Lutterill, Alex.....	J	Victoria Place	Mary	Occup'nt
117	Lamprey, John A....		½ of 201	Nottingham	Owner
113	Merlihan, Thomas....		176	Gordon	Occup'nt
115	Mulligan, Michael....	J	212	Surrey	Owner
119	Myers, Solomon.....	J	part 194	Gordon	Tenant
120	Merlihan, James E....	J	part 178	Gordon	Occup'nt
122	Murray, George.....	J	part broken lot	Wellington	Tenant
125	Morrison, Robert.....	J	7, 8	Charles	Owner
9	Mathews, Alex.....		½ of 15, 16	Dundas Road	Owner
132	McLennan, Kenneth. J		1, 2	Edinboro' Road	Occup'nt
134	McMillan, John P....		199	Nottingham	Owner
136	McKechnie, John....		part 169	Waterloo	Occup'nt
138	Neslin, Louis.....		½ of 175	Waterloo	Occup'nt
139	Norris, George.....		part 229	Essex	Occup'nt
141	Oaks, George.....		part 158	Wellington	Occup'nt
142	Oldham, Thos.....		18	Albert	Owner
92	Powell, Edward S....	J	194	Essex	Tenant
143	Presant, George.....		164, part 165	Surrey	Occup'nt
144	Pigot, Michael.....		part 173	Waterloo	Owner
145	Pigot, Richard.....		part 173	Waterloo	Owner
147	Pirrie, John.....		part 13 [lot 4th con.	Albert	Occup'nt
148	Pike, Albert.....		Div. G. part broken	Water	Owner
149	Peterson, Henry W..		part farm lots 1, 2	Water	Owner
193	Reynolds, Thos.....		¼ of 174	Waterloo	Owner
150	Richards, Robt. M....	J	part 243, 232, 333	Nottingham & Water-	Owner
153	Roe, James.....	J	part 206, 207	Nottingham	[loo] Occup'nt
30	Robinson, Adam.....		4	James	Owner
55	Rickaby, Wm., senr..		part 157	Wellington	Owner
138	Sleeman, George.....		175	Waterloo	Owner
155	Spalding, John.....		½ of 6	Dundas Road	Owner
156	Sallows, William....		159	Wellington	Owner
159	Stewart, John.....	J	part 172	Gordon	Occup'nt
160	Shewan, Christopher..	J	part 172	Gordon	Owner
161	Scott, John.....	J	½ of 16	Charles	Owner
168	Sellwood, George....	J	2	Wellington	Occup'nt
169	Sallows, Henry.....		part 156	Wellington	Owner
173	Spencer, Isaac.....		part 245	Essex	Owner
63	Strachan, Wm.....		¼ of 162	Surrey	Owner

No. on Roll	NAME.	JURORS	LOT.	STREET.	Owner, Tenant, Occupant or Income
73	Snowdon, Wm.....	J	16	Albert	Owner
14	Stevenson, Wm.....		$\frac{1}{2}$ of 196	Essex	Owner
179	Stirton, David.....		22, A.	Bellevue	Owner
176	Thompson, Robt.....		6, 8, $\frac{1}{2}$ of 15, 13, 14	James and Water	Owner
178	Tansley, Thomas....		244	Nottingham	Owner
179	Thomson, John.....		22 A.	Bellevue	Occup'nt
180	Terrell, Samuel.....		$\frac{1}{2}$ of 203	Nottingham	Owner
184	Woods, Patrick J.....	J	3, 24	Albert	Occup'nt
185	Warren, George.....	J	30	Water	Occup'nt
186	Wilkinson, George ...	J	part 194	Gordon	Occup'nt
189	Watson, Wm.		part 206, 207	Nottingham	Occup'nt
192	Warner, Emerson....		part 169	Waterloo	Occup'nt
193	Wheeler, George.....		part 174	Waterloo	Occup'nt
195	Whetstone, George.....		14	Albert	Occup'nt
197	Wood, Riley B.....	J	34, 35 [con. div. G.	Water	Owner
198	Wells, Arthur.....		pt broken fro't lot, 4th	Water	Owner
199	Weatherspoon, James		$\frac{1}{2}$ of 221	Nottingham	Occup'nt
200	Young, Shelley.....		part 243	Nottingham	Occup'nt
8	Yates, Richard.....		14, 15	Albert	Owner

PAR

POLL

No.
on
Roll

No

POL

No.
on
Roll

87 | Gow,

PO

No.
on
Roll41 Cha
218 PeteNo.
on
Roll

83 | S

VOTERS' LIST, 1883.

PART SECOND.—List of persons entitled to vote at Municipal Elections ONLY.

POLLING SUB-DIVISION No. 1.—ST. PATRICK'S WARD.

No. on Roll	NAME.	JURORS	LOT.	STREET.	Owner, Tenant, Occupant or Income
	None.		None.	None.	

POLLING SUB-DIVISION No. 2. ST. PATRICK'S WARD.

No. on Roll	NAME	JURORS	LOT.	STREET.	Owner, Tenant, Occupant or Income
87	Gow, Peter.....		Part 6	York Road	Owner

POLLING SUB-DIVISION No. 3. ST. GEORGE'S WARD.

No. on Roll	NAME.	JURORS	LOT.	STREET.	Owner, Tenant, Occupant or Income
41 218	Chadwick, Austin C.... Peterson, Henry W....		Part 9 82	Woolwich St. George's Square.	Owner Owner

POLLING SUB-DIVISION No. 4. ST. GEORGE'S WARD.

No. on Roll	NAME.	JURORS	LOT.	STREET.	Owner, Tenant, Occupant or Income
83	Stirton, David.....		20	Queen	Owner

53

POLLING SUB-DIVISION No. 5. ST. JOHN'S WARD.

No. on Roll	NAME	JURORS	LOT.	STREET.	Owner, Tenant, Occupant or Income
130	McLean, Donald.		Part 28	Woolwich	Occup't

POLLING SUB-DIVISION No. 6. ST. JOHN'S WARD.

No. on Roll	NAME.	JURORS	LOT.	STREET.	Owner, Tenant, Occupant or Income
113	Powell, John B.		21 to 29, and part 10	Perth	Owner

POLLING SUB-DIVISION No. 7. ST. DAVID'S WARD.

No. on Roll	NAME.	JURORS	LOT.	STREET.	Owner, Tenant, Occupant or Income
3	Broadfoot, Samuel		Part 6	Woolwich	Occup't

POLLING SUB-DIVISION No. 8. ST. DAVID'S WARD.

No. on Roll	NAME.	JURORS	LOT.	STREET.	Owner, Tenant, Occupant or Income
	None.		None.	None.	

POLLING

No. on Roll

69 Hutton

POL

No. on Roll

No. on Roll

182 Pe
82 H

No. on Roll

6
134
143
72
69

POLLING SUB-DIVISION No. 9. ST. ANDREW'S WARD. 59

No. on Roll	NAME.	JURORS	LOT.	STREET.	Owner, Tenant, Occupant or Income
69	Hutton, Edwin H..		8	Liverpool	Owner

POLLING SUB-DIVISION No. 10. ST. ANDREW'S WARD.

No. on Roll	NAME.	JURORS	LOT.	STREET.	Owner, Tenant, Occupant or Income
	None.		None.	None.	

POLLING SUB-DIVISION No. 11. ST. JAMES' WARD.

No. on Roll	NAME.	JURORS	LOT.	STREET.	Owner, Tenant, Occupant or Income
182	Peterson, Henry W..		2, 3 and 12	Waterloo Avenue	Owner
82	Higinbotham, Nath'n'l		9, 10, 11, 12	Grange	Owner

POLLING SUB-DIVISION No. 12. ST. JAMES' WARD.

No. on Roll	NAME.	JURORS	LOT.	STREET.	Owner, Tenant, Occupant or Income
6	Hough, James.		Part 206	Nottingham	Owner
134	Peterson, Henry W...		Part 1 and 2	Water	Owner
143	Stirton, David.		A 22	Bellevue	Owner
72	Gow, Peter.		6, 95, 96	Wellington	Owner
69	Heffernan, Thomas A.		4	Water	Owner

VOTERS' LIST, 1883,

PART THIRD.—Persons entitled to vote at Elections to the Legislative
Assembly ONLY.

POLLING SUB-DIVISION No. 1.	ST. PATRICK'S WARD.
NONE.	NONE. NONE.

POLLING SUB-DIVISION No. 2.	ST. PATRICK'S WARD.
NONE.	NONE. NONE.

POLLING SUB-DIVISION No. 3.	ST. GEORGE'S WARD.
NONE.	NONE. NONE.

POLLING SUB-DIVISION No. 4.	ST. GEORGE'S WARD.
NONE.	NONE. NONE.

POLLING SUB-DIVISION No. 5.	ST. JOHN'S WARD.
NONE.	NONE. NONE.

POLLING SUB-DIVISION No. 6.	ST. JOHN'S WARD.
NONE.	NONE. NONE.

POLLING SUB-DIVISION No. 7. ST. DAVID'S WARD. 61
NONE. NONE. NONE.

POLLING SUB-DIVISION No. 8. ST. DAVID'S WARD.
NONE. NONE. NONE.

POLLING SUB-DIVISION No. 9. ST. ANDREW'S WARD.
NONE. NONE. NONE.

POLLING SUB-DIVISION No. 10. ST. ANDREW'S WARD.
NONE. NONE. NONE.

POLLING SUB-DIVISION No. 11. ST. JAMES' WARD.
NONE. NONE. NONE.

POLLING SUB-DIVISION No. 12. ST. JAMES' WARD.
NONE. NONE. NONE.

CERTIFICATE ON VOTERS' LIST.

I, JOHN HARVEY, Clerk of the Municipality of the City of Guelph, in the County of Wellington, do hereby certify that Parts One and Three of the within list, constitute a correct list for the year 1883, of all persons appearing by the last Revised Assessment Roll, of the said Municipality, to be entitled to vote at Elections for Members of the Legislative Assembly; and that Parts One and Two constitute a correct list for said year, of all persons appearing by the said Roll, to be entitled to vote at Municipal Elections in the said Municipality; and I hereby call upon all Electors to examine the said list, and if any omissions or other errors are perceived therein, to take immediate proceedings to have the said error corrected according to law.

Dated at Guelph, this first day of January, in the year of our Lord, 1883:

JOHN HARVEY,
Clerk of the said Municipality.

e
-
d
s
n
e
e

COPIES TO BE POSTED IN CLERK'S OFFICE, AND COPIES TO
BE SENT TO CERTAIN PERSONS.

Three of such copies to each Judge of the County Court of the County to which for judicial purposes the Municipality belongs; and two copies to each of the following persons, that is to say:

- Every member of the Municipal Council of the Municipality;
 - The Treasurer thereof;
 - The Sheriff of the County;
 - The Clerk of the Peace;
 - Every Postmaster in the Municipality;
 - Every head master or mistress of a public or separate school in the Municipality.
-

CLERK OF THE MUNICIPALITY TO TRANSMIT COPIES TO
CERTAIN PERSONS.

And the Clerk of the Municipality shall forthwith also deliver or transmit by post, by registered letter, or by parcel or book post, registered, ten of such copies to each of the following persons, that is to say:

The member of the House of Commons and the member of the Legislative Assembly for the electoral district respectively, in which the Municipality or any part thereof lies.

Every Candidate for whom votes were given at the then last election of a member of the House of Commons and for the Legislative Assembly respectively.

OTHER PERSONS.

The Clerk of the Peace and the Clerk of any Municipality having the custody of the List of Voters of any Municipality or part of any Municipality or place, shall furnish a certified copy of such list then last revised and corrected to any person who shall require such copy, on being paid for the same by such person at the rate of four cents for every ten voters whose names are on such list; the said officers may furnish printed copies, for each of which they shall be entitled to receive six cents instead of the fee aforesaid; and the officers shall verify any alterations made therein, by writing their initials in close proximity thereto; if the alterations or interlineations exceed one hundred, it shall be the duty of the said officers to furnish written copies.—38 Vic., 2. c. 3, s. 1.

