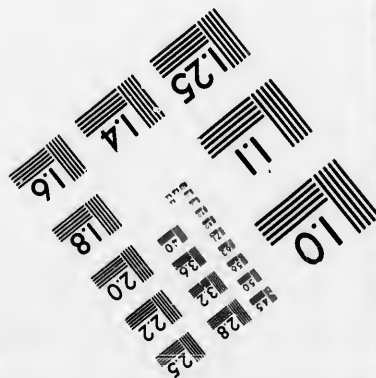
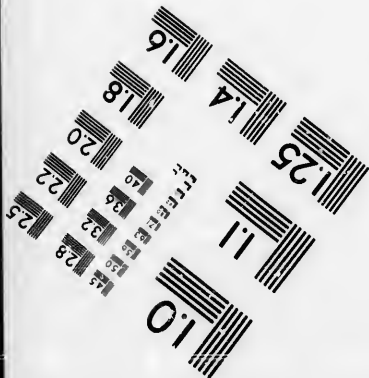




**IMAGE EVALUATION  
TEST TARGET (MT-3)**



**Photographic  
Sciences  
Corporation**

33 WFST MAIN STREET  
WEBSTER, N.Y. 14580  
(716) 872-4503

**CIHM/ICMH  
Microfiche  
Series.**

**CIHM/ICMH  
Collection de  
microfiches.**



**Canadian Institute for Historical Microreproductions / Institut canadien de microreproductions historiques**

**© 1986**

Technical and Bibliographic Notes/Notes techniques et bibliographiques

The Institute has attempted to obtain the best original copy available for filming. Features of this copy which may be bibliographically unique, which may alter any of the images in the reproduction, or which may significantly change the usual method of filming, are checked below.

L'Institut a microfilmé le meilleur exemplaire qu'il lui a été possible de se procurer. Les détails de cet exemplaire qui sont peut-être uniques du point de vue bibliographique, qui peuvent modifier une image reproduite, ou qui peuvent exiger une modification dans la méthode normale de filmage sont indiqués ci-dessous.

- |  |  |
|--|--|
| <input checked="" type="checkbox"/> Coloured covers/<br>Couverture de couleur  | <input type="checkbox"/> Coloured pages/<br>Pages de couleur   |
| <input type="checkbox"/> Covers damaged/<br>Couverture endommagée  | <input type="checkbox"/> Pages damaged/<br>Pages endommagées   |
| <input type="checkbox"/> Covers restored and/or laminated/<br>Couverture restaurée et/ou pelliculée  | <input type="checkbox"/> Pages restored and/or laminated/<br>Pages restaurées et/ou pelliculées  |
| <input type="checkbox"/> Cover title missing/<br>Le titre de couverture manque   | <input checked="" type="checkbox"/> Pages discoloured, stained or foxed/<br>Pages décolorées, tachetées ou piquées   |
| <input type="checkbox"/> Coloured maps/<br>Cartes géographiques en couleur   | <input type="checkbox"/> Pages detached/<br>Pages détachées  |
| <input type="checkbox"/> Coloured ink (i.e. other than blue or black)/<br>Encre de couleur (i.e. autre que bleue ou noire)   | <input checked="" type="checkbox"/> Showthrough/<br>Transparence   |
| <input type="checkbox"/> Coloured plates and/or illustrations/<br>Planches et/ou illustrations en couleur  | <input type="checkbox"/> Quality of print varies/<br>Qualité inégale de l'impression   |
| <input type="checkbox"/> Bound with other material/<br>Relié avec d'autres documents   | <input type="checkbox"/> Includes supplementary material/<br>Comprend du matériel supplémentaire   |
| <input type="checkbox"/> Tight binding may cause shadows or distortion<br>along interior margin/<br>La reliure serrée peut causer de l'ombre ou de la<br>distorsion le long de la marge intérieure   | <input type="checkbox"/> Only edition available/<br>Seule édition disponible   |
| <input type="checkbox"/> Blank leaves added during restoration may<br>appear within the text. Whenever possible, these<br>have been omitted from filming/<br>Il se peut que certaines pages blanches ajoutées<br>lors d'une restauration apparaissent dans le texte,<br>mais, lorsque cela était possible, ces pages n'ont<br>pas été filmées. | <input type="checkbox"/> Pages wholly or partially obscured by errata<br>slips, tissues, etc., have been refilmed to<br>ensure the best possible image/<br>Les pages totalement ou partiellement<br>obscurcies par un feuillet d'errata, une pelure,<br>etc., ont été filmées à nouveau de façon à<br>obtenir la meilleure image possible. |
| <input checked="" type="checkbox"/> Additional comments:/<br>Commentaires supplémentaires:   |  |

PAGES BADLY CREASED AND CURLED AND MAY FILM SLIGHTLY OUT OF FOCUS.

This item is filmed at the reduction ratio checked below/  
Ce document est filmé au taux de réduction indiqué ci-dessous.

10X	14X	18X	22X	26X	30X
<input type="checkbox"/>	<input type="checkbox"/>	<input type="checkbox"/>	<input checked="" type="checkbox"/>	<input type="checkbox"/>	<input type="checkbox"/>
12X	16X	20X	24X	28X	32X

The copy filmed here has been reproduced thanks to the generosity of:

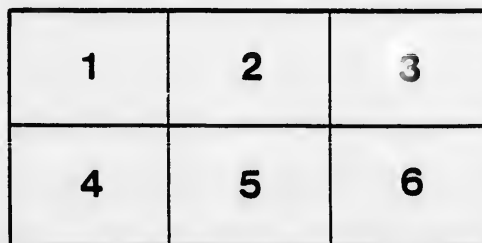
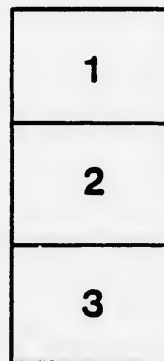
Archives of Ontario  
Toronto

The images appearing here are the best quality possible considering the condition and legibility of the original copy and in keeping with the filming contract specifications.

Original copies in printed paper covers are filmed beginning with the front cover and ending on the last page with a printed or illustrated impression, or the back cover when appropriate. All other original copies are filmed beginning on the first page with a printed or illustrated impression, and ending on the last page with a printed or illustrated impression.

The last recorded frame on each microfiche shall contain the symbol  $\rightarrow$  (meaning "CONTINUED"), or the symbol  $\nabla$  (meaning "END"), whichever applies.

Maps, plates, charts, etc., may be filmed at different reduction ratios. Those too large to be entirely included in one exposure are filmed beginning in the upper left hand corner, left to right and top to bottom, as many frames as required. The following diagrams illustrate the method:



L'exemplaire filmé fut reproduit grâce à la générosité de:

Archives of Ontario  
Toronto

Les images suivantes ont été reproduites avec le plus grand soin, compte tenu de la condition et de la netteté de l'exemplaire filmé, et en conformité avec les conditions du contrat de filmage.

Les exemplaires originaux dont la couverture en papier est imprimée sont filmés en commençant par le premier plat et en terminant soit par la dernière page qui comporte une empreinte d'impression ou d'illustration, soit par le second plat, selon le cas. Tous les autres exemplaires originaux sont filmés en commençant par la première page qui comporte une empreinte d'impression ou d'illustration et en terminant par la dernière page qui comporte une telle empreinte.

Un des symboles suivants apparaîtra sur la dernière image de chaque microfiche, selon le cas: le symbole  $\rightarrow$  signifie "À SUIVRE", le symbole  $\nabla$  signifie "FIN".

Les cartes, planches, tableaux, etc., peuvent être filmés à des taux de réduction différents. Lorsque le document est trop grand pour être reproduit en un seul cliché, il est filmé à partir de l'angle supérieur gauche, de gauche à droite, et de haut en bas, en prenant le nombre d'images nécessaire. Les diagrammes suivants illustrent la méthode.

THORAH  
LIST OF VOTERS,

FOR THE YEAR

1886.



BEAVERTON,  
JOSEPH J. CAVE, PRINTER.  
1886.

NOTICE TO THE  
TOWNSHIP OF THORNTON

1888

1888

# VOTERS' LIST, 1886.

---FOR THE---



## TOWNSHIP OF THORAH!

The attention of parties receiving these lists is especially directed to Section 5, Chap. 9, of the Revised Statutes of Ontario, as follows:—

“The Sheriff shall immediately, upon the receipt of his copies, cause one of them to be posted in a conspicuous place in his office; every Public or Separate School Head Master or Mistress shall in like manner post up one of his or her copies on the door of the School House; and every Postmaster shall post up one of his copies in his Post Office.



---

JOS. J. CAVE, Printer, Beaverton, Ontario.  
1885.

## Schedule of Post Offices.

1	Beaverton	20	London
2	Cannington	21	Dalrymple
3	Markham	22	Oshawa
4	Toronto	23	Darlington
5	Gamebridge	24	Montreal
6	Woodville	25	Roche's Point
7	Michigan	26	Rama
8	Whitby	27	Newcastle
9	Marsh Hill	28	Perrin
10	Balover	29	Verona Mills, Michigan
11	Mariposa	30	Prince Albert
12	Ailsa Craig	31	Uxbridge
13	St. Thomas	32	Brechin
14	Eldon	33	Carolina, U. S.
15	Lorneville	34	Sault Ste. Marie
16	Uptergrove	35	Orangeville
17	Sutton	36	Sunderland
18	Georgina	37	Kansas
19	Scarborough	38	Manitoba



Compu

List of

No.  
on  
Roll

1 A  
2 A  
3 A  
38 A  
334 A  
898 A

29  
30  
31  
33  
34  
38  
40  
53  
27  
28

52  
56  
57  
58



## Polling Sub-Division No 1.

Comprising 1st and 2nd Concessions, 3rd Concession from the Centre Road to the Lake, 4th and 5th Concessions from the dividing line between Lots 13 and 14 to the limits of Beaverton and along the said limits to the Lake.

### PART 1.

List of persons entitled to vote at both Municipal Elections and Elections to the Legislative Assembly.

No. on Roll	NAME.	Jurors	LOT.	Con: or Street	P. O.
1	Allan, George	j	S hf pt 5	2 Owner	1
2	Argue, Henry		S hf pt 7	1 Owner	2
3	Adams, Allan	j	15	3 Owner	1
38	Ashton, Benjamin		S pts 6 7	1 Owner	27
334	Atkinson, John	j	N hf 11	2 Tenant	1
898	Amey, C. H.		N hf pt 10	2 Owner	2
29	Bain, William	j		Owner	1
30	Bain, Watson		and other property	Owner	
31	Bain, Daniel		N hf 16	2 Owner	
33	Bell, James A.	j	S hf 16	2 Owner	1
34	Brown, Donald	j	S hf 12	1 Owner	1
38	Blanchard, Richard	j	pts 6 and 7	1 Tenant	2
40	Baker, Richard		pt S hf 15	5 Owner	1
53	Buchanan, Archibald		N hf 16	4 Owner	1
27	Brain, William	j	N hf 11	3 Tenant	1
28	Bays, Thomas	j	S hf 3	2 Tenant	6
52	Cowie, Andrew		N hf 16	4 Owner	7
56	Cameron, Donald	j	6	2 Owner	
			and other property	Owner	1
57	Currie, Archibald	j		Owner	1
58	Currie, Donald	j	N hf 8	2 Owner	1
			and other property		

No. on Roll	NAME.	Jurors	LOT.	Con. or Street	P. O.
163	Calder, John		pt N hf 15	5 Owner	33
60	Cameron, Duncan			Owner	1
61	Cameron, Donald		N E qr 18	2 Owner	1
63	Calder, Robert			Owner	1
64	Calder, David		and other property	Tenant	1
65	Calder, James		N pt 19	2 Tenant	1
66	Campbell, John K.	j	E hf 1	1 Owner	6
67	Campbell, Lauchlan J.	j	W hf 1	1 Owner	6
68	Chambers, Robert	j		Tenant	1
69	Chambers, Edward	j	N pt 21 and other property	1 Tenant	1
28	Campbell, Alexander D.		S hf 3	2 Owner	6
76	Donnell, James	j	3	1 Owner	6
78	Dure, James	j	pt 5 and other property	1 Owner	2
448	Daly, William		S hf 12	3 Owner	1
79	Donovan, Jeremiah		pt S hf 8	1 Owner	2
80	Ducklow, Charles			Owner	1
81	Ducklow, Thomas	j		Tenant	1
82	Ducklow, Chas. jr	j	N hf and S W qr 19	1 Tenant	1
83	Dawson, Phillip	j	N hf 18	1 Owner	1
84	Dawson, Robert	j	N W qr 17	1 Owner	1
89	Edgar, James	j	pt 17	3 Owner	1
827	Edwards, Richard		pt N W qr 14	2 Owner	2
97	Francis, Thomas	j	pt N hf 8	1 Owner	2
98	Francis, William	j	S hf 18	2 Owner	1
99	Fountain, William	j	N hf 13	2 Tenant	1
101	Furniss, Henry		S W qr 16 and other property	5 Owner	1
96	French, George		N E pt 7	2 Owner	1

No. on Roll  
128  
129  
180  
181  
182  
183  
184  
185  
186  
187  
188  
189  
140  
141  
142  
143  
144  
387  
16  
16  
16  
16  
84  
35  
35  
1  
1  
1  
1



No. on Roll	NAME.	Jurors	LOT.	Con. or Street	P. O.	No. on Roll
180	Kennedy, Daniel		pt N hf 4	2 Tenant	1	305 Mc
180	Kennedy, John		pt N hf 4	2 Owner	1	306 Mc
181	King, Frederic S.		pt S hf 14	5 Owner	1	307 Mc
						308 Mc
						309 Mc
185	Leslie, David	j	pt S hf 16	2 Tenant	1	416 Mc
343	Leslie, John		N hf 15	2 Owner	1	310 M
						311 M
						313 M
329	Madill, Aaron		pt S hf 7	2 Owner		314 M
206	Mitchell, Samuel	j	N hf 2	1 Tenant	6	315 M
207	Muir, William	j	pt S hf 8	1 Owner	2	316 M
208	Muir, Neil	j		Owner	1	317 M
209	Muir, Edward	j	E hf 11	1 Farmer's Son and Landholder's Son	1	318 M
						319 M
62	Moss, John		N E qr 18	2 Tenant	1	320 M
						321 M
						322 M
						323 M
						176 M
						250 M
						251 M
216	McBain, Farquahar		pts 5	1 Owner	2	324 M
443	McCarthy, Charles		S hf 11	3 Owner	38	139 M
240	McDougall, Robert	j	W hf 11 and other property	1 Owner	1	
242	McEachern, Neil	j		Owner	2	
243	McEachern, Peter	j	pt 4	2 Owner	2	
58	McEwen, Alexander		N hf 7	2 Owner	28	326 C
248	McEwen, John			Owner	15	327 C
249	McEwen, Hugh		E hf 1	1 Owner	15	
246	McFadyen, Archibald	j	S hf 13	1 Owner	1	328 C
265	McKenzie, Alexander		pt 8	1 Owner	1	
269	McLean, William	j	N W qr 16 and other property	5 Tenant	1	329 F
270	McLean, Charles	j		Owner	1	332 F
271	McLean, Donald	j	N hf 5	2 Owner	1	333 F
282	McMillan, Samuel			Owner	1	4 F
283	McMillan, Edward		pt N hf 13	1 Owner	1	35 F

P. O.	No. on Roll	NAME.	Jurors	LOT.	Con. or Street	P. O.	
1	305	McRae, Mnrdock			Owner	1	
1	306	McRae, Farquahar	} j	and other property	Owner	1	
	307	McRae, Duncan			Owner	1	
1	308	McRae, William			17	5 Owner	1
	309	McRae, Duncan			j	17 and 18	4 Owner
	416	McRae, Christopher		N hf 3	2 Owner	1	
1	310	McRae, John	} j	and other property	Owner	1	
1	311	McRae, Chris. J.			j	14	3 Owner
	313	McRae, Alexander	j	W hf 9	2 Owner	1	
	314	McRae, William	} j		Owner	1	
6	315	McRae, Donald			Tenant	1	
	316	McRae, Christopher			Tenant	1	
2	317	McRae, Duncan			Tenant	1	
1	318	McRae, William jr.			j	10	1 Tenant
1	319	McRae John	}	S hf 9	Owner	1	
1	320	McRae Duncan			j	1 Farmer's Son and Landholder's Son	1
	321	McRae, Francis	j	W hf 15	1 Owner	1	
	322	McRae, Duncan	}	E hf 15	Owner	1	
	323	McRae, Alexander			j	1 Tenant	1
	176	McRae, Farquhar	} j	16	5 Owner	1	
	250	McRae, John			Tenant	15	
2	251	McRae, John, jr			pt E hf 1	1 Farmer's Son and Landholder's Son	15
38	324	McTaggart, Robert N.	j	E hf 14	2 Tenant	1	
1	139	McTaggart, Donald		S hf 10	2 Owner	1	
2							
2							
28	326	Oke, William	} j	W hf 14	Owner	1	
15	327	Oke, John			2 Farmers son and Landholder's son	1	
15							
1	328	Osborne, William	j	N W qr 16	1 Owner	1	
1							
1	329	Porritt, Thomas	j	pt S hf 7	2 Tenant	2	
1	332	Proctor, George R	} j	N hf 11	Owner	1	
1	333	Proctor, George, jr			2 Farmer's Son and Landholder's Son	1	
1							
1	4	Puffer, Charles	j	15	3 Owner	1	
1	35	Parliament, Issac	j	S hf 12	2 Owner	1	

No. on Roll	NAME.	Jürors	LOT.	Con. or Street	P. O.
340	Ross, Alexander	j		Owner	1
341	Ross, Donald	j	N pt 15 and other property	4 Owner	1
342	Ross, Roderic	j	S pt 19	2 Owner	1
343	Robertson, James	j	N hf 15	2 Tenant	1
344	Richardson, John	j	N hf 9	1 Owner	1
345	Ritchie, John	j	P 5 6 and 7	1 Owner	1
346	Raney, Elias	j	pt N hf 7	1 Tenant	1
347	Robinson, Alexander	j		Owner	1
348	Robinson, John H.	j		Tenant	1
349	Robinson, Edward	j		Tenant	1
350	Robinson, Thomas	j	S hf 17	1 Tenant	1
351	Ross, John	j		Owner	1
352	Ross, Angus	j		Tenant	1
353	Ross, John, jr	j	and other property	Tenant	1
354	Ross, Robert	j	S hf 14	1 Tenant	1
379	Shier, Adam W.	j	Pts 1 and 2	2 Owner	2
380	Stewart, Archibald	j	and other property	Owner	2
381	Stewart, Arch. jr.	j	S hf 4	1 Tenant	5
382	Stewart, James		pt N hf 5	1 Owner	2
383	Stewart, Donald		N hf 4	1 Owner	2
384	Shier, John A.	j	S hf 18 and other property	1 Owner	1
324	Smith, James		E hf 14	2 Owner	1
413	Stoddart, Hugh		S hf 11 and other property	2 Owner	1
385	Shier, Theo.	j	pts 21 and 22	1 Tenant	1
386	Silverthorn, William	j	S E qr 19	2 Owner	1
387	Smith, Malcolm	j	S E qr 19 and other property	2 Tenant	1
388	Smith, George	j		Owner	1
389	Smith, John	j		Tenant	1
390	Smith, Richard	j		Tenant	1
391	Smith, William	j	N hf 14	1 Tenant	1
392	Smith, William	j	S hf 12	2 Tenant	1
395	Skinner, William J.	j		Owner	1
396	Skinner, Chris.	j	S hf 8	2 Farmer's Son and Landholders' Son	1

P. O.

No. on Roll	NAME.	Jurors	LOT.	Con. or Street	P. O.
397	St John, Andrew	j	E hf 9	2 Owner	1
398	Stewart, James	j	pt N hf 10	2 Tenant	1
141	Stayback, John		20	1 Owner	80
165	Sproule, James		S hf 2	1 Owner	2
206	Stewart, Neil		N hf 2	1 Owner	2

PART 2

411	Turner, William, jr.	j	E hf 16	5 Tenant	1
413	Turner, Allan	j	S hf 11	3 Tenant	1
414	Thornton, Robert	j	N hf 12	2 Tenant	1

416	Upton, John	j		Tenant	1
-----	-------------	---	--	--------	---

420	Veale, John			Owner	1
421	Veale, Augustine			Farmers Son and Landholder's Son	
422	Veale, George		S hf 16 and other property	2 Farmers Son and Landholder's Son	1
423	Veale, John H.	j	S W qr 17	2 Owner	1

PART 3

448	Wran, William	j	S hf 12 and other property	3 Tenant	1
-----	---------------	---	----------------------------	----------	---

nd on

Polling Sub-Division No 1.

**PART 2.**

List of persons entitled to vote at Municipal Elections Only.

No. on Roll	NAME,	Jurors	LOT.	Con. or Street	O P
422	Glover, Mary	S hf 16		4 Owner	2
411	Hodgson, Jane	pt E hf 16		5 Owner	1
185	Leslie, Christena	pt S hf 15		2 Owner	1
415	Turner, Sophia	pt 21 and 22		1 Owner	17

Polling Sub-Division No. 1

**Part 3.**

List of persons entitled to vote at Elections to the Legislative Assembly Only.

70	Thompson, George	S pt 21		1 Wage earner	1
77	McKay, Donald	3		1 Wage earner	2



Polling Sub-Division No. 2.

Comprising 3rd Concession from town line Eldon to the Centre Road, 4th Concession from town line of Eldon to the dividing line between Lots 13 and 14, 5th Concession, from the town line of Eldon to the limits of the village of Beaverton, and following the said limits to the dividing line between Lots 13 and 14, 6th Concession, from the townline of Eldon to the Centre Road.

Part 1.

List of persons entitled to vote at both Municipal Elections and Elections to the Legislative Assembly.

No. on Roll	NAME	Amount	LOT.	Con. or Street	P. O.
5	Adamson, John	j	S hf 12	4 Owner	1
21	Boakes, James		pt S hf 6	5 Owner	1
22	Burns, Lewis	j	pt N hf 4	4 Tenant	1
23	Butcher, Edwin	j	N hf 12	4 Owner	1
24	Butcher, Charles	j	W hf 13	4 Owner	1
25	Barrett, William A.		pt S hf 12	5 Owner	1
26	Brown, John		pt S hf 10	5 Tenant	1
32	Brown, John	j	W pt 7	6 Tenant	1
39	Barclay, George		pt S hf 10	5 Owner	1
194	Bruce, George F		S hf 3	5 Owner	1

No. on Roll	NAME.	Jurors	LOT.	Con. or Street	P. O.	No. on Roll
47	Carruthers, Thomas	j	S E hf 2	6 Owner	1	127
48	Cameron, Angus	j		Owner	1	170
49	Cameron, Donald	j		Tenant	1	
50	Cameron, Samuel	j	S hf 6	5 Tenant	1	
51	Carmichael, Archibald	j	pts 1 and 2	4 Tenant	1	161
54	Carmichael, Duncan		pt N hf 2	3 Owner	1	
55	Clayton, William	j	S hf 6	3 Tenant	1	
219	Cain, George		pt E hf 7	6 Owner	37	167
72	Calder, Alexander		pt W hf 10	4 Owner	1	170
88	Conboy, Daniel			Owner	29	
89	Conboy, James		N pt 7	3 Owner	29	
<del>140</del>	<del>Carmichael, Duncan</del>		<del>S hf 11</del>	<del>6 Owner</del>		
74	Drake, Kenneth		pt S hf 10	5 Tenant	1	182
74	Drake, John		pt S hf 10	5 Owner	1	183
75	Drake, George	j	N hf 11	4 Owner	1	184
22	Down, Samuel		N hf 4	4 Owner	1	187
51	Davidson, Joseph		S pts 1 and 2	4 Owner	2	194
						195
						196
						197
86	Everson, William	j	N pts 1 and 2	4 Tenant	1	198
87	Evans, George	j	and other property	4 Owner	1	
88	Evans, David	j	3	4 Tenant	1	167
						199
						200
93	French, James	j		Owner	1	201
94	French, David	j	and other property	Tenant	1	202
95	French, James, jr.	j	S hf 9	6 Tenant	1	203
						204
						205
113	Glasford, William S		N hf 8	6 Owner	1	206
121	Galloway, William		pt N hf 5	5 Owner	1	8
122	Galloway, Charles	j		Owner	1	
123	Galloway, James	j		Owner	1	
124	Galloway, Artemas	j	pt W hf 5	5 Owner	1	21
						21
125	Gillespie, Duncan	j		Owner	1	
126	Gillespie, Dugald	j	pt 12 and 13	5 Tenant	1	

S.F.S.

P. O.	No. on Roll	NAME.	Jurors	LOT.	Con. or Street	P. O.
1	127	Gillespie, Archibald	j	pt 6 and other property	4 Owner	1
1	170	Gillespie, Dugald		S W qr 4	3 Owner	
1	161	Hurren, Phillip	j	S hf 9	3 Owner	1
1	167	Jude, Simon	j	and other property S W qr 1	6 Owner	1
37	170	Jardine, Alexander	j	and other property S W hf 4	3 Tenant	1
1	182	Lyon, William	j		Owner	1
1	183	Lyon, James	j	N hf 2	6 Farmer's Son and Laudholder's Son	1
1	184	Lyon, George	j	S W qr 3	6 Owner	1
1	187	Leigh, Henry		pt S hf 10	5 Owner	1
1	194	Marks, Richard	j	W hf 6	6 Tenant	1
2	195	Montgomery, Mal.	j		Owner	1
1	196	Montgomery, Alex.	j	1	5 Owner	1
1	197	Morrison, Duncan	j		Owner	1
1	198	Morrison, John	j	N hf 10	5 Owner	1
1	167	Melladew, Thomas		pt S W qr 1	6 Owner	1
1	199	Metcalf, Thomas.		N hf 5	6 Owner	1
1	200	Murray, John	j	N hf 9	4 Owner	1
1	201	Morrison, Robert	j		Owner	1
1	202	Morrison, Donald	j		Tenant	1
1	203	Morrison, John	j	and other property	Tenant	1
1	204	Morrison, Robert, jr.	j	N hf 2	3 Tenant	1
1	205	Morrison, Henry	j	and other property N W qr 3	3 Owner	1
1	86	Maybee, George		N pts 1 and 2	4 Owner	2
1	214	McArthur, William	j	N hf 9	3 Tenant	1
1	216	McArthur, Peter D.		N hf 9	3 Owner	1

No. on Roll	NAME.	Jutors	LOT.	Con. or Street	P. O.	No. on Roll
218	McCallum, Dugald	j	and other property	Owner	1	287 Mc
219	McCallum, John	j	S hf 8	6 Tenant	1	288 Mc
220	McCaig, Peter	j	11	5 Owner	1	297 Mc
221	McCall, James S	}	S hf 7	Owner	1	298 Mc
222	McCall, James W			Tenant	1	
223	McCall, Charles			Tenant	1	
237	McDermide, Malcolm	j		Owner	1	299 M
238	McDermide, Peter	j	4	6 Owner	1	300 M
239	McDonald, Angus	j	N hf 6	5 Owner	1	302 M
55	McDonald, Donald		S hf 6	3 Owner	6	303 M
247	McEwen, Archibald		pt S E qr 3	6 Owner	1	304 M
244	McFadyen, Colin		S hf 1	3 Owner	15	312 M
245	McFadyen, Archibald		N hf 1	3 Owner	15	
254	McHattie, James	}j	S W qr 2	Owner	1	325 N
255	McHattie, James D			Tenant	1	
253	McIntyre, Robert	j	N W qr 8	3 Owner	1	194 - I
257	McKay, John	}j	and other property	Owner	1	337 I
258	McKay, John, sr.			Owner	6	338 I
259	McKay, Andrew			Owner	6	
260	McKay, Donald			Owner	6	
261	McKay, Angus	}j	and other property	Owner	1	339 I
262	McKay, James			Owner	1	
263	McKay, Ronald	}j	S hf 8	Tenant	1	
264	McKay, James, jr.			Tenant	1	
205	McLean, Neil A		N W qr 6	3 Owner	36	371
273	McMillan, Peter	}	N hf 9	Tenant	1	372
274	McMillan, Peter, jr.			Tenant	1	374
275	McMillan, Duncan			Tenant	1	375
276	McMillan, Donald			Tenant	1	376
277	McMillan, Duncan	}	2	Owner	1	377
278	McMillan, John			Owner	1	
279	McMillan, Archibald	}j	pt W hf 1	3 Owner	15	378
280	McMillan, Donald			Tenant	1	
281	McMillan, John	}j	and other property	N hf 5	3	Tenant
304	McMillan, James S		pt N hf 7	4 Owner	1	24
						407
						408

P. O.	No. on Roll	NAME.	Juro s	LOT.	Con. or Street	P. O.
	287	McPherson, John	j		Owner	1
1	288	McPherson, Angus	j		Tenant	1
1	289	McPherson, Donald	j	S pt 7	3 Tenant	1
1	297	McRae, Alexander	j		Owner	1
1	298	McRae, Christopher	j	S hf 5	6 Owner	1
1	299	McRae, Duncan	j		Owner	1
1	300	McRae, Donald	j		Owner	1
1	301	McRae, Farquahar	j	E hf 8	5 Owner	1
1	302	McRae, John	j	and other property	Owner	1
1	303	McRae, John, jr.	j	7	5 Tenant	1
6	304	McRae, Alexander	j	N hf 7	4 Tenant	1
1	312	McRae, Duncan	j	10	3 Owner	1
15						
15	325	Nolan, John	j	S hf 4	5 Owner	18
1						
1						
1	194	Perdue, John	j	W hf 6	6 Owner	35
1						
6	337	Riddle, William	j		Owner	1
6	338	Riddle, William, jr.	j	N hf 4	6 Owner	1
6						
1	339	Ralance, Richard	j	and other property S hf 9	5 Owner	1
1						
1						
1						
36	371	Smith, Peter	j	S E qr 1	6 Tenant	1
	371	Struthers R. C.	j	S E qr 1	6 Owner	20
1	372	Smith, William	j	N W qr 9	6 Owner	1
1	374	Stoddart, William	j	pt N hf 12	5 Owner	1
1	375	Spencer, Charles	j	pt S hf 12	6 Owner	1
1	376	Stephenson, William	j		Tenant Farmer's Son and Landholders' Son	1
1	377	Stephenson, Frederic	j	pt N hf 9	4	1
1						
15	378	Snellgrove, Henry	j	E hf 13	4 Owner	1
1						
1	24	Treleaven, Thomas,	j	S W pt 13	5 Owner	1
1	407	Taylor, James W	j		Owner	1
1	408	Taylor, William	j	pt S hf 10	5 Owner	1

No. on Roll	NAME.	Jurors	LOT.	Con. or Street	P. O.
409	Taylor, William	j	pt N hf 8	4 Tenant	1
412	Till, William	j	N hf 5	4 Owner	1
418	Veale, William	j	E hf 1	4 Owner	1
419	Veale, James		N W qr 3	6 Owner	4
440	Wainman, Matthew	j	E hf 6	6 Owner	1
441	Windatt, William		N E qr 3	6 Owner	23.
442	Walls, Peter	j	S hf 11	4 Owner	1
444	Watson, David		pt E hf 10	4 Owner	1.

## Polling Sub-Division No. 2.

### PART 2.

List of persons entitled to vote at Municipal Elections Only.

26	McCallum, Catharine		pt S hf 10	5 Owner	
252	McInnes, Margaret		N hf 8	4 Owner	1
205	Westcott, Mary		S hf 4	4 Owner	1

## Polling Sub-Division No. 2.

### Part 3.

List of persons entitled to vote at Elections to the Legislative Assembly Only.

41	Brown, Peter		pt S hf 10	5 Wage earner	1
59	Carnaby, Thomas		pt S hf 10	5 Wage earner	1
211	Mealing, Arthur		pt S hf 10	5 Wage earner	1
405	Tucker, Abel,		pt S hf 10	5 Wage earner	1
406	Teer, John		pt S hf 10	5 Wage earner	1
410	Taylor, John		pt N hf 8	4 Wage earner	1

### Poling Sub-Division No. 3.

Comprising 6th Concession from the Centre Road to the limits of the village of Beaverton and following the said limits to the lake, with the whole of the 7, 8, 9, 10, 11, Concessions.

#### Part 1.

List of persons entitled to vote at both Municipal Elections and Elections to the Legislative Assembly.

No. on Roll	NAME.	Jurors	LOT.	Con. or Street	P. O.
6	Burke, William			Owner	3
7	Burke, David		N hf 4	10 Owner	4
			and other property		
8	Brown, Benjamin F	j	N W qr 9	10 Owner	5
9	Brennan, Michael	j	and other property	Owner	5
10	Brennan, Patrick	j	N pt 11	10 Tenant	5
11	Burgess, John	j	N hf 3	10 Owner	5
12	Brown, Duncan	j	N hf 8	9 Tenant	5
13	Brain, Charles	j	N W qr 8	8 Tenant	1
13	Brain, William	j	N W qr 8	8 Owner	1
14	Bruce, John			Owner	1
15	Bruce, Robert	j	and other property	Owner	1
16	Bruce, Hugh	j	N hf 11	7 Owner	1
17	Bruce, Donald	j	N hf 8	11 Owner	1
18	Buckler, Richard	j		Tenant	1
19	Buckler, Silas	j	and other property	Tenant	1
20	Buckler, Edward	j	N hf 12	7 Tenant	1

No. on Roll	NAME.	Jurors	LOT.	Con. or Street	P. O.	No. on Roll
42	Campbell, Alexander	j	N W qr 8	10 Owner	5	114
43	Campbell, John R	}	W hf 6	10 Owner	5	115
44	Campbell, Hugh			j	Tenant	5
45	Carkner, John	j	N hf 2 and other property	8 Tenant	1	117
46	Cameron, Alexander	j	S hf 12	8 Owner	1	118
155	Clarke, John		pt N hf 9 Thorah Island	8 Owner	31	145
71	Clarke, Joseph		1	B Tenant	1	146
18	Cameron, Archibald		N hf 12 and 13	7 Owner	24	148
<i>P. D. Carmichael Duncan. H. C. do</i>						
78	Dunsheath, Ritchie,		pt N hf 10	10 Owner	5	149
85	Davidson, Kenneth	j	pt N hf 14	6 Tenant	1	150
90	Ferguson, John		and other property N hf 6	8 Owner	8	153
91	Fraser, William	j	and other pproperty S W qr 10	8 Owner	1	154
92	Fountain, John	j	S hf 9	7 Owner	1	155
100	Furniss, John	}	Thorah Island	Owner	1	156
101	Furniss, John, jr.		j	and other property 4 and 5 S Centre Road	Tenant	1
102	Fogal, John		Thorah Island 7 and 8 N Centre Road	Owner	1	159
103	Gregg, John		E hf 5	10 Owner	9	160
104	Galbraith, Donald	j	10	11 Tenant	5	45
106	Gaddye, Francis G	}	S hf 10	Owner	5	166
107	Gaddye, George			j	Owner	5
108	Gordon, John	}	S hf 9	Tenant	5	119
109	Gordon, Hector			j	Tenant	5
110	Grant, James	}	N pt 1 and 2	Owner	10	177
111	Grant, William			j	Owner	10
112	Grant, John		S hf 2	9 Owner	10	



P. O.	No. on Roll	NAME.	Jurons	LOT.	Con. or Street	P. O.
	114	Grant, Donald			Owner	6
	115	Grant, Donald, jr			Owner	11
	116	Grant, William			Owner	11
1	117	Grant, John		and other property	Owner	11
	118	Grant, Hector		S hf 11	8 Owner	1
1	145	Gordon, Alexander	j		Tenant	1
31	146	Gordon, James	j	N pt 13	6 Tenant	1
1	148	Gunn, Donald			Owner	4
	149	Gunn, Andrew			Owner	6
	150	Gunn, John			Owner	6
24	150	Gardner, John	j	S hf 11	7 Tenant	1
5	153	Hodgson, Robert	j	12	9 Owner	1
1	154	Hancock, James	j	pt N hf 9	8 Tenant	5
	155	Hodgkinson, Thomas	j	and other property N hf 12	8 Owner	1
	156	Hurren, Cornelius		N E qr 4	8 Owner	14
8	158	Halliday, Joseph		S hf 6	7 Owner	1
1	159	Hamilton, Alexander	j	pt W hf 14	6 Owner	1
1	160	Hodgson, John	j	W hf 5	7 Owner	1
1	45	Hicks, Gamaliel		N hf 2	8 Owner	1
1	256	Hope, William		N hf 4	10 Owner	5
	360	Henderson, James			Owner	4
	361	Henderson, Ehnes		S hf 2 and 3	8 Owner	4
1	370	Henderson,		E hf 5	7 Owner	4
	439	Hunt, Reuben		N hf 6	7 Owner	4
9	166	Jenkins, Thomas	j	N hf 7	8 Owner	5
5				Thorah Island		
	174	Jewel, Hector		6 N Centre Road	Owner	1
5	119	Jamieson, Alexander	j		Tenant	1
5				at 1 other property		
5	120	Jamieson, Angus	j	S hf 12	8 Tenant	1
10	177	Keane, William	j	and other property N hf 7	10 Owner	5
10	178	King, John		S hf 5	9 Owner	1

No. on Roll	NAME.	Jurors	LOT.	Con. or Street	P. O.
179	Kenny, Patrick	j	and other property pt N hf 9	8 Owner	1
186	LaBeare, John		Thorah Island 1 N Centre Road	Tenant	1
190	Munroe, William		pt N hf 10	10 Owner	5
191	Morrison, John			Tenant	5
192	Morrison, John, jr.		N hf 5	9 Tenant	5
193	Meldew, John		and other property S hf 1	8 Owner	1
210	Madill, Benjamin		and other property S W qr 7	8 Owner	1
20	Miller, Levi		N hf 12	6 Owner	25
155	Murray, Duncan		N E qr 9	7 Owner	32
212	McArthur, John			Tenant	5
218	McArthur, Donald	j	N hf 10	9 Tenant	5
218	McArthur, Charles		N hf 10	9 Owner	5
215	McBride, Daniel		pt 9	11 Owner	5
105	McBain, David	j	and other property 10	11 Owner	5
295	McBride, Daniel, jr.		N pt 9	11 Owner	5
71	McCullough, Thomas		Thorah Island 1	13 Owner	1
225	McDougall, Angus	j	N hf 9	9 Tenant	5
225	McDougall, Alexander		N hf 9	9 Owner	1
226	McDougall, Duncan			Owner	5
227	McDougall, Angus	j		Tenant	5
228	McDougall, Alex.	j	S hf 10	9 Tenant	5
229	McDougall, Angus	j		Tenant	5
280	McDougall, Duncan	j	S hf 9	9 Tenant	5
281	McDougall, Peter	j	N E qr 8 and other property	10 Tenant	5
281	McDougall, Angus		N E qr 8	10 Owner	1

No. on Roll	NAME.	Juroes	LOT.	Con. or Street	P. O.
232	McDougall, Peter	j	pt S hf 7	9 Owner	5
233	McDonald, John H.	}		Owner	1
234	McDonald, John, jr.			Farmer's Son and Landholder's Son	1
<del>235</del>	<del>McDonald, Hector</del>			<del>pt S hf 9</del>	8 Landholder's Son
236	McDonald, Archibald		E hf 1	7 Owner	4
241	McEachern, Neil		and other property S hf 7	9 Owner	5
256	McKenzie, George	j	N hf 8	10 Tenant	5
266	McLean, Allan		13	9 Tenant	5
267	McLean, Hugh		pt S hf 8	8 Owner	16
263	McLellan, Peter		N hf 3 Thorah Island	8 Owner	17
272	McLean, John		6 and 7 S Centre Road	Tenant	1
284	McNeil, Lachlan	}		Owner	5
285	McNeil, Alexander			Tenant	5
286	McNeil, Duncan			j S hf 8	11 Tenant
290	McRae, Farquhar	}		Owner	
291	McRae, Kenneth			Farmer's Son and Landholder's Son	10
292	McRae, Alexander			2	11 Landholder's son
293	McRae, Donald	j		Owner	5
294	McRae, John	j	4	11 Owner	5
295	McRae, John	j	N pt 9	11 Tenant	5
296	McRae, John	j	N hf 3	9 Owner	1
330	Parliament, Daniel		S hf 3	9 Owner	1
331	Proctor, John A.		pt 13 and 14	6 Owner	1
335	Ritchie, Peter	j	2	10 Owner	5
336	Ryckman, David		S hf 8	7 Owner	1

*P.O.*

No. on Roll	NAME.	Jurons	LOT.	Con. or Street	P. O.	No. on Roll
355	Stewart, William M.	j	pt N hf 10	10 Owner	5	424
356	Shuter, David	j	3	11 Owner	19	425 426
359	Speedie, John	j	S hf 8	10 Tenant	5	
358	Sedore, John	j	N E qr 6	10 Tenant	5	427
358	Sinclair, William		N E qr 6 and other property	10 Owner	5	428
359	Smallwood, William	j	S hf 2	8 Tenant	1	429
362	Suter, George	j		Owner	1	430
363	Suter, Robert	j		Owner	1	
364	Suter, William		S E qr 10	8 Farmer's Son and Landholder's Son	1	431
365	Silverthorn, John	j	N hf 7 and other property	7 Owner	1	432 433
367	Smith, John	j	3	7 Tenant	1	
368	Smallwood, Robert		S E qr 7	7 Owner	1	434
369	Smith, Malcolm	j	S E qr 5	7 Tenant	1	435
370	Smith, Dougald	j	and other property W hf 1	7 Owner	1	436
373	Suter, John	j	N hf 11	6 Owner	1	437 438
367	Scott, William A.		pt S hf 10	7 Owner	1	
370	Small,		E hf 5	7 Owner		439
399	Taylor, Henry			Owner	10	44
400	Taylor, Andrew		S hf 3	10 Owner	10	44 44 44 44
401	Taylor, William	j	S W qr 7	7 Owner	1	
402	Taylor, Jeremiah J.		S E qr 7	7 Owner	1	
403	Thompson, Franklin	j	N W pt 13	6 Owner	1	
404	Thompson, Solomon		S pt 13	6 Owner	21	
147	Thompson, Charles		and other property N E pt 13	6 Owner	1	4 4
417	Veale, William		2	7 Owner	22	

P. O.	No. on Roll	NAME.	Jurois	LOT.	Con. or Street	Owner or Tenant	P. O.
	424	Westcott, Eli				Owner	5
5	425	Westcott, Robert E.	j	N hf 11	9	Tenant	5
19	426	Westcott, Geo. Albt.	j			Tenant	5
5							
5	427	Whalen, Martin	j	pt S hf 11	10	Tenant	5
5	428	Whalen, John	j			Tenant	5
1	429	White, Henry	j	N E qr 9	10	Tenant	5
1	430	Wallace, George	j	and other property S E qr 6	10	Owner	5
1	431	Wallace, William	j			Owner	5
1	432	Windatt, John H.	j	N hf 6	9	Owner	5
1	433	Westcott, John S.	j	N hf 7	9	Owner	5
1	434	Westcott, William			9	Owner	1
1	435	Westcott, William, jr	j	S hf 8	9	Owner	1
1	436	Westcott, Charles				Owner	1
1	437	Westcott, William B.	j	and other property S hf 11	9	Owner	1
1	438	Westcott, Neil C.	j			Owner	1
1	439	Williams, Thomas	j	N hf 6	7	Tenant	1
	445	Warren, Thomas	j	Thorah Island 2 N Centre Road		Owner	1
10	446	White, James		and other property Thorah Island 3 S Centre Road		Owner	1
10	447	White, James R.			Owner	1	
	448	White, John E.			Owner	1	
	449	White, William			Owner	1	
1							
1							
21							
1	450	Young, William	j	N hf 10	10	Owner	5
	451	Youle, John	j	W hf 1	10	Owner	10
	452	Youle, George		E hf 1	10	Owner	5
22	453	Young, Charles T.		Thorah Island 5 N Centre Road		Owner	1

## Polling Sub-Division No. 3.

**PART 2.**

List of persons entitled to vote at Municipal Elections Only.

No. on Roll	NAME.	Lot No.	LOT.	Con. or Street	P. O.
177	Cameron, Clementina	7		11 Owner	34
367	Carkner, Susan	3		7 Owner	
109	Campbell, Christena	S hf 9		10 Owner	1
85	Davidson, Donald	pt N hf 14		6 Owner	1
157	Hunt, Catharine	S W qr 4		7 Owner	1
188	Mechain, Elizabeth	pt N hf 10		10 Owner	5
189	Mathieson, Isabella	pt N hf 10		10 Owner	5
213	McArthur, Mary	N hf 10		9 Owner	5
217	McCuaig, Mary	S hf 7		10 Owner	5
224	McDougall, Sarah	pt 10		10 Owner	5
230	McDougall, Janet	S hf 9		9 Owner	5
119	McMillan, Ann	N W qr 10		7 Owner	5
316	Scott, Hannah	pt S hf 10		7 Owner	4

### Polling Sub-Division No. 3.

### Part 3.

List of persons entitled to vote at Elections to the Legislative Assembly Only.

*Sutherland, Loken, Wray James* ~~NEWELL~~ *J. R. A.*

## CLERK'S DECLARATION.

I GEORGE SMITH, Clerk of the Municipality of Thorah, in the County of Ontario, do hereby certify that parts one and three of the within lists constitute a correct list for the year 1886 of all persons appearing by the last Revised Assessment Roll of the said Municipality to be entitled to vote at Elections for Members of the Legislative Assembly; and that parts one and two constitute a correct list for the said year of all persons appearing by the said roll to be entitled to vote at Municipal Elections in said Municipality; and I hereby call on all electors to examine the said list and if any omissions or other errors are perceived therein, to take immediate proceedings to have the said errors corrected according to law.

Dated this      day of July, 1886.

GEORGE SMITH, Township Clerk.

## Certificate of Jurors.

I hereby certify that the aggregate number of persons on the annexed Voter's List who appear to be qualified to serve as jurors is two hundred and eighty. (280.)

GEORGE SMITH, Township Clerk.

P. O.

34

1

1

1

5

5

5

5

5

5

5

1

