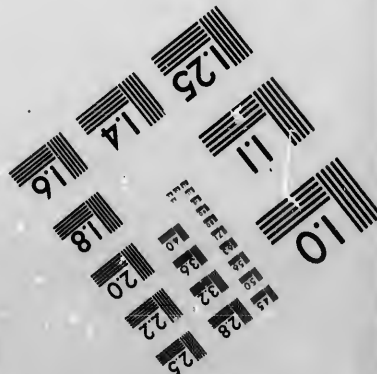




**IMAGE EVALUATION
TEST TARGET (MT-3)**



**Photographic
Sciences
Corporation**

23 WEST MAIN STREET
WEBSTER, N.Y. 14580
(716) 872-4503

**CIHM/ICMH
Microfiche
Series.**

**CIHM/ICMH
Collection de
microfiches.**



Canadian Institute for Historical Microreproductions / Institut canadien de microreproductions historiques

© 1986

The copy filmed here has been reproduced thanks to the generosity of:


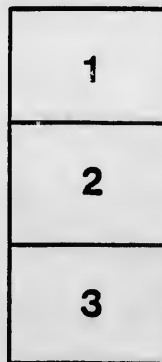
Archives of Ontario
Toronto

The images appearing here are the best quality possible considering the condition and legibility of the original copy and in keeping with the filming contract specifications.

Original copies in printed paper covers are filmed beginning with the front cover and ending on the last page with a printed or illustrated impression, or the back cover when appropriate. All other original copies are filmed beginning on the first page with a printed or illustrated impression, and ending on the last page with a printed or illustrated impression.

The last recorded frame on each microfiche shell contain the symbol \rightarrow (meaning "CONTINUED"), or the symbol ∇ (meaning "END"), whichever applies.

Maps, plates, charts, etc., may be filmed at different reduction ratios. Those too large to be entirely included in one exposure are filmed beginning in the upper left hand corner, left to right and top to bottom, as many frames as required. The following diagrams illustrate the method:



L'exemplaire filmé fut reproduit grâce à la générosité de:

Archives of Ontario
Toronto

Les images suivantes ont été reproduites avec le plus grand soin, compte tenu de la condition et de la netteté de l'exemplaire filmé, et en conformité avec les conditions du contrat de filmage.

Les exemplaires originaux dont la couverture en papier est imprimée sont filmés en commençant par le premier plat et en terminant soit par la dernière page qui comporte une empreinte d'impression ou d'illustration, soit par le second plat, selon le cas. Tous les autres exemplaires originaux sont filmés en commençant par la première page qui comporte une empreinte d'impression ou d'illustration et en terminant par la dernière page qui comporte une telle empreinte.

Un des symboles suivants apparaîtra sur la dernière image de chaque microfiche, selon le cas: le symbole \rightarrow signifie "A SUIVRE", le symbole ∇ signifie "FIN".

Les cartes, planches, tableaux, etc., peuvent être filmés à des taux de réduction différents. Lorsque le document est trop grand pour être reproduit en un seul cliché, il est filmé à partir de l'angle supérieur gauche, de gauche à droite, et de haut en bas, en prenant le nombre d'images nécessaire. Les diagrammes suivants illustrent la méthode.

ails
du
odifier
une
mage

rrata
o

elure,
à



32X

VOTERS' LIST.--1885.

Municipality of the

Township of Grey

COUNTY OF HURON.

List of Persons entitled to Vote at Municipal Elections and Elections to Legislative Assembly.

SECTION 6. OF THE ACT TO CONSOLIDATE AND AMEND THE LAW RESPECTING VOTERS' LISTS.

6. The Sheriff shall immediately upon the receipt of his copies cause one of them to be posted in a conspicuous place in the Court House; the Clerk of the Peace, upon receipt of his copies, shall cause one of them to be posted in a conspicuous place in his office; every Public or Separate School Head Master or Mistress shall in like manner put up one on the door of the School House; and every Postmaster shall put up one of his copies in his Post Office.—39 V., C 11, S. 2.

BRUSSELS:

PRINTED AT THE POST STEAM PUBLISHING HOUSE.
1885.

VOTERS' LIST--1885.

.....

COUNTY OF HURON.

.....

.....Clerk
the Municipality of the Township of Grey, having certified under
hand that no complaint respecting the List of Voters for said Municipality
for the year 1885 had been received by him within thirty days after
first posting up of the same ; and on application of the said Clerk
ISAAC FRANCIS TOMS, Esquire, Senior Judge of the County Court
of the County of Huron, in pursuance of the provisions of "The Voters'
Act of 1876," certify that the within printed List of Voters, being one
of the copies received by me from the said clerk, under section 2 of the
Act, is the Revised List of Voters for the said Municipality for the
year 1885.

Given under my hand and seal at Goderich, in the said County,

.....day of August, 1885.

.....

.....Cle
fied under
id Municip
days after
said Clerk
ounty Cour
e Voters'
being on
2 of the
for the
County,

.....

VO 3

MUNIC

- 1. Brussels,
- 2. Cranbrook,
- 3. Ethel,
- 4. Molesworth

COMPRISING C

PART I.

No. ON ROLL.		
J	28	Ar
J	85	Ar
J	211	An
J	212	An
	294	At
J	13	Be
J	71	Be
J	72	Be
J	109	B
	120	B
J	152	B
	158	B
	154	B
	168	B
	196	B
J	197	B
J	202	B
J	255	B
J	256	E
J	257	E
J	258	E
J	259	E
	260	E
	261	E
	262	E

List of names added to the Printed List, in Polling Sub-Division No. on
 Revision by me, Isaac Francis Toms, Esquire, Senior Judge, at a Court holden
 on the day of 1885.

NO.	NAME.	LOT.	CONCESSION OR STREET.

VOTERS' LIST, 1885.

MUNICIPALITY OF THE TOWNSHIP OF GREY.

SCHEDULE OF POST OFFICES.			
1 Brussels,	5 Jamestown,	9 Trowbridge,	13 Mitchell,
2 Cranbrook,	6 Walton,	10 Henfryn,	14 Egmondville,
3 Ethel,	7 Moncrieff,	11 Goderich,	15 London,
4 Molesworth,	8 Carmunnock,	12 Toronto,	16 Seaforth,

POLLING SUB-DIVISION NO. 1.

COMPRISING CONCESSIONS 1, LOTS 1 TO 34 INCLUSIVE; CONCESSIONS 2 TO 6, LOTS 1 TO 17, INCLUSIVE.

PART I.—Persons Entitled to Vote at Both Municipal Elections and Elections to the Legislative Assembly.

No. ON ROLL.	NAME.	LOT.	CON. OR STREET.		P.O.
J 23	Armstrong, Joseph	n ½ 31, 32, 33	1	owner	4
J 85	Armstrong, Henry	n pts of s ½ 28, 29, 30	1	owner	5
J 211	Ames, Samuel	w hlf 17	4	owner	3
J 212	Ames, Henry	e hlf 17	4	owner	3
J 294	Atwood, Henry	e hlf of w hlf 9	6	owner	1
J 13	Bennett, William	n hlf 20, 21, 23	1	owner	5
J 71	Beharrell, Thomas	6	1	owner	5
J 72	Beharrell, Isaac	6	1	owner	5
J 109	Bryans, Alex.	w hlf 2	2	owner	5
J 120	Bryans, Edward	{ s hlf 23 12	1 2	owner	6
J 152	Bates, Wm.	6	3	owner	5
J 153	Bates, Samuel	6	3	occupant	5
J 154	Bell, Robert	s w pt 6	3	owner	3
J 168	Barker, James	15	3	owner	3
J 196	Beldon, Walter	8	4	occupant	5
J 197	Beldon, Jeremiah	8	4	owner	5
J 202	Buttery, William	w hlf 10	4	owner	1
J 255	Bishop, James	e hlf 13	5	owner	1
J 256	Bateman, John	{ s hlf 15 n hlf 19 (see div 5)	6 7	owner	3
J 257	Bishop, Peter	w hlf 14	5	owner	3
J 258	Bishop, John	e hlf 14, w hlf 15	5	owner	3
J 259	Bishop, Peter jr.	n hlf 14	6	owner	3
J 260	Bishop, A. G.	e hlf 17	5	owner	3
J 261	Barker, William	e hlf 15	5	owner	3
J 262	Barker, John	16	5	owner	3

List of names added to the Printed List, in Polling Sub-Division No. 1
 Revision by me, Isaac Francis Toms, Esquire, Senior Judge, at a Court holden
 1885

POLLING SUB-DIVISION NO. 1.—Continued.

No. ON ROLL.	NAME.	LOT.	CON. OR STREET.		P O
J 300	Bateman, George	12	6	tenant	1
J 302	Bateman, William	13, s hlf 11	6	owner	1
303	Bateman, Joshua	13	6	farmer's son	1
304	Bateman, Henry	13	6	farmer's son	1
J 306	Bateman, John	n hlf 15	6	owner	1
1012	Bishop, James	e hlf 13	5	farmer's son	1
J 14	Clark, Andrew	n hlf 22	1	owner	5
68	Conolly, John	4	1	owner	5
J 69	Cutt, John	5	1	owner	5
J 70	Cutt, Robert	5	1	owner	5
J 74	Cutt, James	8	1	tenant	5
J 76	Combs, Joseph	9	1		
		8	2	owner	5
J 108	Combs, W. G.	1	2	owner	5
157	Carr, Hugh	s pt 8	3	owner	5
J 158	Carr, Robert	n pt 8	3	owner	5
J 190	Carr, John	n pt 2	4	owner	5
J 194	Crooks, Robert	7	4	owner	5
J 204	Crowell, Hiram	11	4	owner	1
301	Chapman, Richard	12	6	owner	1
J 79	Dockett, William	s hlf 18, 19	1	owner	5
J 203	Drone, David	e hlf 10	4	owner	1
J 24	Eckmier, William	n hlf 34	1	owner	4
81	Frain, J. A.	s hlf 22	1	owner	5
107	Forest, John	pt n pt 1	2	owner	5
J 121	Fraser, Malcolm	13	2	owner	5
122	Fraser, Finlay	pt s pt 26	1	owner	5
J 161	Frain, Lorenzo	w hlf 10	3	owner	1
J 162	Frain, Joseph	e hlf 10	3	owner	1
J 240	Forsyth, Alex.	1	5	owner	1
1023	Farquharson, Wm.	e hlf 15	5	tenant	3
J 19	Granger, Thos.	27 and s pt 28, 29	1	owner	4
J 21	Granger, Henry	n pt 28, 29	1	owner	4
75	Hilliar, John	8	1	owner	5
150	Hogg, James	w hlf 5	3	owner	5
J 151	Hogg, Wm.	e hlf 5	3	owner	5
243	Hingston, Arthur	4	5	owner	1
244	Hingston, Charles	4	5	owner	1

List of names added to the Printed List, in Polling Sub-Division No. 1 on Revision by me. Isaac Francis Toms, Esquire, Senior Judge, at a Court holden

POLLING SUB-DIVISION NO. 1.—Continued.

No. ON ROLL.	NAME.	LOT.	CON. OR STREET.		54
	292 Heritage, Thos.	7	6	owner	1
J	292 Heritage, John	7	6	farmer's son	1
J	5 Jackson, David	n hlf 13	1	owner	5
J	8 Jacklin, Wm. J.	n pts 15, 16	1	owner	5
J	117 Jacklin, Elijah	9	2	owner	5
J	159 Jackson, James	9	3	owner	1
	83 Lynn, Jas.	s pt 25	1	owner	5
J	191 Longman, Samuel	e pt 2, w pt 3	4	owner	5
J	249 Laing, Bart	8	5	owner	1
J	252 Lowe, John	10	5	owner	1
	87 Mines, William	s pts 34, 35, 36 (see div 6)	1	owner	4
	112 Moorehouse, T. J.	4	2	owner	11
J	164 Mullin, Michael	12	3	owner	1
J	297 Maguire, David	10	6	owner	1
J	305 Mitchell, William	s hlf 14	6	owner	3
	9 McDonald, Anthony	n hlf 17, 18	1	farmer's son	5
	10 McDonald, Robert	{ s hlf 16 n hlf 17, 18	1	owner	5
	11 McDonald, John	n hlf 17, 18	1	farmer's son	5
	12 McDonald, George	n hlf 17, 18	1	farmer's son	5
	15 McTavish, Duncan	n hlf 24, 25	1	owner	5
J	16 McTavish, John	n hlf 24, 25	1	owner	5
J	17 McLennan, John	n pt 26	1	owner	5
	18 McLennan, Wm.	n pt 26	1	owner	5
J	22 McAllister, John	n pt 30	1	owner	4
	61 McEwen, Thos.	s w pt 1	1	owner	5
	67 McCutcheon, Jas.	4	1	tenant	5
J	73 McKelvey, Wm.	7	1	owner	5
J	80 McInnis, Robert	s hlf 20, 21	1	owner	5
J	86 McAllister, Robt.	s hlf 31, 32, 33	1	owner	3
J	111 McDonald, Alex.	4	2	tenant	5
J	114 McDonald, Donald	6	2	owner	5
J	118 McCutcheon, John	10	2	owner	5
J	124 McFarlane, Thos.	14 and w hlf 15	2	owner	5
	125 McFarlane, Alex.	14	2	farmer's son	5
J	128 McDonald, Duncan	{ 17 s e pt 16, 17	2	owner	4
J	155 McDonald, Hugh	7	3	owner	5
J	165 McBlain, Quintin	13, 14	3	tenant	1
	166 McBlain, Robert	13, 14	3	tenant	1
	167 McBlain, Wm.	13, 14	3	tenant	1

List of names added to the Printed List, in Polling Sub-Division No. 1 on
 Revision by me, Isaac Francis Toms, Esquire, Senior Judge, at a Court holden

POLLING SUB-DIVISION NO. 1.—Continued.

No. ON ROLL.	NAME.	LOT.	CON. OR STREET.		P.O.
192	McNeil, John	e hlf 3	4	occupant	5
198	McDonald, Alex. sr	6	4	owner	5
J 199	McDonald, Alex. jr.	6	4	owner	5
J 200	McInnis, Arthur	9	4	owner	1
J 205	McQuarrie, Hector	12	4	owner	1
J 206	McKay, Hector	n hlf 13	4	owner	1
J 241	McBlain, Quantin	3	5	tenant	1
J 250	McCutcheon, Wm.	7. 9	5	owner	1
254	McKee, Robert	n hlf 13	5	owner	1
J 285	McLauchlin, Duncan	s hlf 1, 2	6	owner	1
J 286	McLauchlin, Thos.	n hlf 1, 2	6	owner	1
287	McLauchlin, Thos. jr.	n hlf 1, 2	6	farmer's son	1
J 295	McArthur, E. J.	e hlf 9	6	owner	1
296	McArthur, Peter	e hlf 9	6	owner	1
1019	McLauchlin, Thos.	s hlf 1, 2	6	farmer's son	1
139	McLennan, Thos.	7	5	tenant	1
J 290	Oliver, Francis	4	5	owner	1
J 2	Pollock, Samuel	10	1	owner	5
J 3	Pollock, Andrew	10	1	owner	5
4	Pollock, John	10	1	owner	5
310	Pawson, Robert	e hlf of e hlf 16	6	owner	3
311	Pawson, John	w hlf of e hlf 16	6	owner	3
J 113	Rae, Robert	5	2	owner	5
J 119	Ross, Alexander	11	2	owner	5
J 162	Roe, Richard	11	3	owner	1
163	Roe, Wm.	11	3	farmer's son	1
J 210	Raynard, Joseph	16	4	owner	3
1011	Ross, John	11	2	farmer's son	5
J 310	Ransom, Robert	e hlf 16	6	owner	3
J 311	Ransom, John	e hlf 16	6	owner	3
1	Snell, Samuel jr.	n hlf 1, 2	1	occupant	5
J 65	Simpson, Jas.	s pts 1, 2	1	owner	5
J 66	Simpson, Andrew	s pts 2, 3	1	owner	5
J 77	Smith, Thos.	11, 12	1	owner	5
J 106	Snell, Edward	pt n pt 1	2	owner	5
J 110	Stoakes, Thos.	3	2	owner	5
J 145	Strachan, James	w hlf 1	3	owner	5
J 146	Strachan, John	n hlf 1	4	owner	5
		e hlf 1, w hlf 2	3	owner	5

List of names added to the Printed List, in Polling Sub-Division No. 011
 Revision by me. Isaac Francis Toms, Esquire, Senior Judge, at a Court holden

No.	ON	HOLL.
147	St	
148	St	
206	Sn	
208	Sn	
209	Sn	
242	Sn	
245	Sn	
246	Sn	
247	Sn	
248	Sn	
253	Sn	
288	Sn	
289	Sn	
291	Sn	
293	Sn	
1010	Sn	
6	Th	
7	Th	
126	Th	
127	Th	
149	Th	
195	Th	
62	W	
63	W	
64	W	
115	W	
116	W	
298	W	
308	W	
309	W	
312	W	

PART	
201	A
299	Cl
20	H
123	L
251	L
86	M
88	P

List of names added to the Printed List, in Polling Sub-Division No. on
 Revision by me, Isaac Francis Toms, Esquire, Senior Judge, at a Court holden
 on the day of 1885.

NO.	NAME.	LOT.	CONCESSION OR STREET.

POLLING SUB-DIVISION NO. 1.—Continued.

No. ON ROLL.	NAME.	LOT.	CON. OR STREET.		P. O.
	147 Strachan, Thos.	e hlf 2, w pt 3	3	owner	1
	148 Strachan, Thos. jr	e hlf 2, w pt 3	3	farmer's son	1
J	206 Smith, Owen	s hlf 13	4	owner	1
J	208 Smith, John	n pt 14	4	owner	1
J	209 Savage, Henry	15, 18 (see div 6)	4	owner	3
	242 Smith, James	3	5	owner	1
J	245 Smith, Thomas	5	5 and 6	owner	1
	246 Smith, Oliver	5	5 and 6	farmer's son	1
	247 Smith, Arthur	5	5 and 6	farmer's son	1
	248 Smith, Alex.	pt s pt 6	5	tenant	1
J	253 Shaw, Angus	11	5	owner	1
J	288 Sample, John	3	6	owner	1
J	289 Sample, Thomas	3	6	farmer's son	1
J	291 Smith, Truman	6	6	owner	1
J	293 Smith, John	8, w pt 9	6	owner	1
	1010 Simpson, Alex.	s pt 3	1	farmer's son	5
	6 Thompson, Alex.	n hlf 14	1	owner	5
	7 Thompson, David	n hlf 14	1	farmer's son	5
J	126 Thompson, David	16, e hlf 15	2	owner	5
	127 Thompson, John	16, e hlf 15	2	owner	5
J	149 Taylor, Duncan	e pt 3, w pt 4	3	owner	5
	195 Turnbull, James	5, e hlf 4, 5	4	owner	5
J	62 Wright, Thomas	{ pt s pt 1 e hlf 2	1 2	owner	5
	63 Wright, Thos. jr	e hlf 2	2	farmer's son	5
	64 Wright, John	e hlf 2	2	farmer's son	5
J	115 White, William	7	2	owner	5
	116 White, J. E.	o hlf 14, 15	1	occupant	5
	298 Woodburn, Thos.	n hlf 11	6	owner	1
J	308 Wallace, Robert	w hlf 16	6	owner	3
	309 Wallace, Wm.	w hlf 16	6	farmer's son	3
J	312 Welsh, A. G.	17, 18 (see div. 6)	6	owner	3

PART II.—Persons Entitled to Vote at Municipal Elections ONLY.

201	Archibald, David	pt s pt 9	4	occupant	1
299	Chapman, Wm.	n pt 12	6	owner	1
20	Hazden, Hezekiah	s pt 29	1	occupant	4
123	Lyon, Mrs.	pt n w pt 14	2	owner	5
251	Lynn, Patrick	s pt 6	5	tenant	1
86	McAllister, Jane	s pt 30	1	owner	3
88	Pawson, William	pt s pt 34	1	occupant	4

List of names added to the Printed List, in Polling Sub-Division No. 1 on Revision by me, Isaac Francis Toms, Esquire, Senior Judge, at a Court holden on the 10th day of 1887

POLLING SUB-DIVISION NO. 1.—*Concluded.*

No. ON ROLL.	NAME.	LOT.	CON. OF STREET.	
78	Reid, Susan	s pt 15	1	owner
307	Smalldon, N.	pt e pt 15	6	owner

PART III.—Persons Entitled to Vote at Elections to the Legislative Assembly ONLY.

NONE.



*List of names added to the Printed List, in Polling Sub-Division No. on
Francis Toms, Esquire, Senior Judge, at a Court holden*

VOTERS' LIST, 1885.

MUNICIPALITY OF THE TOWNSHIP OF GREY.

SCHEDULE OF POST OFFICES.

Brussels,
Cranbrook,
Ethel,
Molesworth,

5 Jamestown,
6 Walton,
7 Moncrieff,
8 Carmuncock,

9 Trowbridge,
10 Henfryn,
11 Goderich,
12 Toronto,

13 Mitchell,
14 Egmondville,
15 London,
16 Seaforth,

POLLING SUB-DIVISION NO. 2.

COMPRISING CONCESSIONS 13 TO 18 INCLUSIVE, LOTS 1 TO 17 INCLUSIVE.

PART I.—Persons Entitled to Vote at Both Municipal Elections and Elections to the Legislative Assembly.

No. ON ROLL	NAME.	LOT.	CON. OR STREET.		P
J 361	Ardell, Joseph	e hlf 17	7	owner	3
408	Archibald, James	s pt 5	8	owner	14
618	Atkinson, W. B.	252	Cranbrook	owner	2
J 645	Alderson, Charles	13, 14, 29, 30	Cranbrook	owner	2
646	Alderson, Wm.	13, 14, 29, 30	Cranbrook	owner	2
J 415	Brewer, Wm.	10	8	owner	1
416	Brewer, Edmund	10	8	owner	1
417	Brewer, Frederick	10	8	owner	1
J 428	Bawtinheimer, Wm.	e hlf 17	8	owner	1
J 553	Burgess, Samuel	n hlf 2, w pt 3	10	owner	1
554	Blashill, Wm.	pt n pt 2	10	owner	1
J 557	Ball, Henry	4	10	owner	2
J 570	Brown, Robert	16, 17	10	owner	2
571	Brown, John	17	10	farmer's son	2
572	Brown, Wm.	17	10	farmer's son	2
601	Burgess, John	18, 19, 20	Graham s'y	tenant	1
J 607	Botz, Philip	4	11	owner	1
J 608	Botz, James	4	11	owner	1
609	Bishop, Wm.	5	10, 11	owner	2
621	Bothwell, Thos.	242	Cranbrook	owner	2
623	Bird, James	13, 14, 59, 60	Cranbrook	owner	2
650	Blashill, Wm. sr.	25, 26	Cranbrook	owner	2
J 688	Burgess, Walter	s hlf 1	12	owner	1
704	Bird, John	12	12	tenant	2
705	Bird, Wm.	12	12	tenant	2
716	Baker, Joseph	pt n pt 16	12	owner	2
719	Baker, Henry	pt n pt 16	12	tenant	2

List of names added to the Printed List, in Polling Sub-Division No. 2.
 Revision by me, Isaac Francis Toms, Esquire, Senior Judge, at a Court holden

POLLING SUB-DIVISION NO. 2.—Continued.

No. ON ROLL.	NAME.	LOT.	CON. OR STREET.	
720	Bothwell, John	pt n pt 16	12	owner
721	Baker, John	pt n pt 16	12	owner
724	Beaker, Adam	n pt 16	12	owner
725	Beaker, Antony	n pt 16	12	owner
1015	Botz, John	4	11	farmer's son
1016	Bishop, W. R.	5	10, 11	farmer's son
384	Cardiff, Mark	8	7	owner
J 385	Cardiff, James	s hlf 5	6	owner
360	Chapman, Thos.	pt n pt 17	7	tenant
J 404	Cardiff, John	3	8	owner
J 405	Crooks, George	{ 4 s pt 4	8 9	owner
406	Crooks, Albert	4	8	farmer's son
J 486	Crerar, John	7	9	owner
595	Colvin, Geo. sr	12, 13	Graham s'y	owner
J 657	Cameron John	s pts 16, 17	11	owner
658	Cameron, Wm.	s pts 16, 17	11	farmer's son
659	Cameron, Matthew	s pts 16, 17	11	farmer's son
J 699	Calder, Thomas	9, e pt 8	12	owner
714	Cameron, James	pt n pt 15	12	owner
723	Cameron, Robert	pt n pt 16	12	owner
J 407	Dennis, J. J.	s pt 5	8	tenant
J 569	Dobson, James	s pt 14	10	tenant
597	Dudley, James	22, 25, 27	Graham s'y	owner
J 610	Dickson, Robt.	6	11	owner
611	Dickson, James	7	11	owner
J 613	Dickson, Elias	{ s pt 8 n pts 7, 8	11 12	owner
J 614	Dark, Geo. sr	9	11	owner
615	Dark, John	9	11	farmer's son
616	Dark, Robert	9	11	farmer's son
J 651	Dillon, John	10, 11	Cranbrook	owner
J 655	Dark, George	n pt 11	11	tenant
J 656	Dark, William	n pt 11	11	owner
J 692	Delgatty, Alex.	4	12	owner
J 711	Dames, Albert	{ pt n pt 15 19, 20, 36, 38, 39, 40, 42, 43, 44	12 Cranbrook	owner
713	Dames, Charles	pt n pt 15	12	owner
649	Engle, Andrew	13	12	farmer's son

on
 List of names added to the Printed List, in Polling Sub-Division No. 2.
 by me Isaac Francis Toms, Esquire, Senior Judge, at a Court holden

*List of names added to the Printed List, in Polling Sub-Division No. on
Revision by me, Isaac Francis Toms, Esquire, Senior Judge, at a Court holden
on the day of 1885.*

NO.	NAME.	LOT.	CONCESSION OR STREET.

POLL.

410	Forbe
479	Fear,
481	Fergu
485	Fergu
566	Fox,
622	Frase
937	Gran
602	Garvi
604	Glass
604	Glass
605	Glass
627	Gran
628	Gran
644	Gayl
717	Geltz
421	Hall,
422	Hall,
492	Habl
498	Hab
561	Hill,
562	Holl
596	Hop
617	Haw
630	Hun
631	Hue
635	Har
636	Hun
640	Hun
341	Ingl
598	Jon
339	Kill
340	Kar
342	Kar
357	Kef
358	Kef
359	Kef
426	Key
568	Kni
603	Kne

POLLING SUB-DIVISION NO. 2.—Continued.

NO. ON POLL.	NAME.	LOT.	CON. OR STREET.		PO
410	Forbes, John	6, w hlf 7	8	owner	1
479	Fear, Samuel	pt s pt 2	9	owner	1
481	Ferguson, James	6	9	owner	1
485	Ferguson, Thos.	6	9	farmer's son	1
566	Fox, Michael	n pt 14	10	owner	2
622	Fraser, Alex.	61, 66	Cranbrook	occupant	2
337	Grant, Simon	pt s pt 4	7	tenant	1
602	Garvin, Edwin	18, 19, 20	Graham s'y	owner	1
604	Glasser, John jr	3	11	occupant	1
604	Glasser, Daniel	3	11	occupant	1
605	Glasser, John sr	3	11	owner	1
627	Gramm, Valentine	40, 48, 50, 53	Cranbrook	owner	2
628	Gramm, George	114, 118	Cranbrook	tenant	2
644	Gaylor, Martin	12	Cranbrook	owner	2
717	Geltz, John	pt n pt 15	12	owner	2
421	Hall, William	14	8, 9	owner	3
422	Hall, Robert	14	8	farmer's son	3
492	Habkirk, Wm. sr	12	9	owner	1
498	Habkirk, Wm. jr	12	9	owner	1
561	Hill, John	8, w pt 9	10	owner	1
562	Hollinger, John	10, e pt 9	10	owner	1
596	Hopkins, Samuel	26	Graham s'y	owner	1
617	Hawkshaw, Thos.	10	11	owner	2
630	Hunter, John	92, 33	Cranbrook	owner	2
631	Huether, George	39, 40	Cranbrook	owner	2
635	Harbottle, Thos.	pt 1	Cranbrook	tenant	2
636	Hunter, Alex.	4	Cranbrook	owner	2
640	Hunter, F.	4	Cranbrook	owner	2
341	Ingles, Robert	7	7	owner	1
598	Jones, John	24	Graham s'y	owner	1
339	Killough, Wm.	s lhf 6	7	owner	1
340	Karney, John jr	n hlf 6	7	tenant	1
342	Karney, John sr.	n hlf 6	7	owner	1
357	Keffer, Jacob	16, w hlf 17	7	owner	3
358	Keffer, Peter	16	7	farmer's son	3
359	Keffer, Aaron	16	7	farmer's son	3
426	Keys, Henry	n hlf 16	8	owner	3
568	Knight, Joseph	e hlf 15	10	owner	2
603	Knechtel, John	2	11	owner	1

List of names added to the Printed List, in Polling Sub-Division No. 2. on
 Revision by me, Isaac Francis Toms, Esquire, Senior Judge, at a Court holden
 on the 1885

POLLING SUB-DIVISION NO. 2.—Continued.

No. ON ROLL.	NAME.	LOT.	CON. OR STREET.	
J 686	Kelly, James	n hlf 1	12	owner
726	Knight, John	s pt 16, w hlf 17	12	owner
J 343	Lamont, Hugh	8	7	owner
J 344	Lamont, Arch'd	9	7	owner
J 351	Lamont, Angus	13	7	owner
J 352	Lamont, Donald	13	7	owner
J 353	Lamont, John	14	7	owner
J 354	Lamont, John	14	7	farmer's son
J 423	Lamont, Malcolm	15	8	owner
424	Lamont, Allan	15	8	farmer's son
J 488	Menzies, James	9	9	owner
J 489	Menary, John	10	9	owner
J 494	Menary, Robert	13	9	owner
J 495	Mitchell, Thos.	15	9	owner
496	Mitchell, John	15	9	owner
555	Mulholland, Adam	pt n pt 3	10	owner
J 563	Moore, Thos.	11	10	owner
J 695	Mitchell, James	s pts 6, 7	12	owner
J 331	McLauchlin, Donald	1, 2	7	owner
332	McLauchlin, Duncan	1	7	farmer's son
333	McLauchlin, Donald	1	7	farmer's son
J 345	McDougall, Peter	{ 8 10	8 7	owner
J 346	McDougall, James	{ 10 8	7 8	owner
J 347	McKinnon, Hugh	11	7	owner
J 348	McIntosh, John sr	12	7	owner
349	McIntosh, John jr	12	8	owner
350	McIntosh, Donald	12	7	farmer's son
J 412	McDougall, John	9	8	owner
413	McDougall, Peter	9	8	farmer's son
414	McDougall, Allan	9	8	farmer's son
418	McKay, Robert	13	8	owner
J 419	McKay, Robert	13	8	farmer's son
420	McKay, Alex.	11	8	owner
J 490	McGregor, Thos.	w hlf 11	9	owner
J 558	McNaughton, Robt.	6	10	owner
559	McCallum, Robt.	7	10	occupant
560	McCallum, Duncan	7	10	owner
599	McKay, Andrew	s pt 14	Graham s'y	owner
600	McKay, George	s pt 14	Graham s'y	owner

on
 Division by me Isaac Francis Toms: Esquire. Senior Judge, at a Court holden
 List of names added to the Printed List, in Polling Sub-Division No.

POLLING SUB-DIVISION NO. 2.—Continued.

P. ON ROLL.	NAME.	LOT.	CON. OR STREET.		P.
624	McKay, Wm.	16	Cranbrook	occupant	2
625	McKay, Adam	16	Cranbrook	owner	2
626	McNichol, Andrew	20	Cranbrook	owner	2
634	McNair, Alex.	pt 1	Cranbrook	owner	2
638	McRae, Rev. D. B.	2	Cranbrook	income	2
641	McKay, Angus	5	Cranbrook	owner	2
689	McPhadden, Uriah	3, e hlf 2	12	owner	1
690	McPhadden, Aaron	3	12	owner	1
691	McPhadden, John	3	12	owner	1
703	McLauchlin, John	11	12	owner	2
708	McDonald, Peter	15	12	owner	2
1014	McIntosh, Alex.	12	7	farmer's son	1
1018	McLauchlin, James	11	12	farmer's son	1
415	Newton, Thomas.	n pt 5	8	owner	1
629	Nichols, Michael	114, 118	Cranbrook	owner	2
497	Oster, Joseph	16	9	owner	2
488	Pepper, Thos.	5	9	owner	1
565	Porter, Hugh	13	10	owner	1
700	Perrie, Wm.	10	12	owner	1
701	Perrie, Alex.	10	12	farmer's son	1
702	Perrie, Gideon	10	12	farmer's son	1
J 388	Richardson, Neil	5	7	owner	1
J 480	Richardson, Walter	2	9	owner	1
J 487	Robinson, Peter	8	9	owner	1
639	Raymann, Michael	3, 4	Cranbrook	owner	2
652	Raddatz, Ferdinand	7, 8, 9	Cranbrook	owner	2
710	Raymann, Anthony	pt n pt 15	12	owner	2
J 336	Smith, Marsden	4	7	owner	1
399	Stewart, Donald	s pt 1	8	owner	1
J 402	Stewart, Alex. jr	2	8	owner	1
403	Stewart, Alex. sr	n pt 2	8	owner	1
J 425	Shines, Samuel	s hlf 16	8	owner	2
478	Stewart, Alex.	s w pt 2	9	owner	1
J 567	Smalldon, John	w hlf 15	10	owner	2
619	Switzer, J. W.	250	Cranbrook	owner	2
620	Switzer, Charles	1, 8	Cranbrook	owner	2
642	Stewart, John	6	Cranbrook	occupant	2
647	Shiek, John	13	12	owner	2
654	Shroeder, Martin	64, 65, 66, 67	Cranbrook	owner	2

List of names added to the Printed List, in Polling Sub-Division No. 2, on the Revision by me, Isaac Francis Toms, Esquire, Senior Judge, at a Court holden on the day of 1885.

POLLING SUB-DIVISION NO. 2.—Continued.

No. ON ROLL.	NAME.	LOT.	CON. OR STREET.	
J 698	Shines Michael	s pt 5	12	owner
J 706	Slemmon, James	14	12	owner
704	Smith, A. R.	pt n pt 15	12	tenant
715	Seels, Charles	pt n pt 15	12	owner
J 355	Taylor, Thos.	15	7	owner
356	Taylor, Akhurst	15	7	farmer's son
J 491	Turnbull, Adam	e hlf 11	9	owner
J 633	Tuck, Jacob	21, 24	Cranbrook	owner
J 637	Tuck, Isaac	pt 1	Cranbrook	owner
550	Vanstone, Wm.	s pts 2, 3	10	owner
551	Vanstone, Frank	s pts 2, 3	10	owner
552	Vanstone, Conny	s pts 2, 3	10	owner
J 564	Vincent, John	12	10	owner
J 687	Vanhorn, Garret	w hlf 2	12	owner
J 400	Works, Robert	1	8	owner
J 401	Works, William	1	8	owner
J 427	Wright, Hugh	w hlf 17	8	owner
J 498	Wilson, William	17	9	owner
722	Wasman, John	pt n pt 16	12	tenant
J 411	Yuill, Walter	e hlf 7	8	owner

PART II.—Persons Entitled to Vote at Municipal Elections ONLY

718	Blashill, James	pt n pt 15	12	tenant
612	Holmes, James	s pt 6	11	occupant
566	Livingstone, Margr't	e hlf 3	9	owner
653	Laving, Margaret	70	Cranbrook	owner
648	Mihm, Elias	n pt 13	12	occupant
328	McLean, Margaret	s w pt 1	7	owner
481	Shiels, Mary	3	9	owner
632	Steele, Mary	35, 38	Cranbrook	owner
643	Stewart, Mary	6	Cranbrook	owner
694	Shine, Clementine	n hlf 6, 7	12	owner
482	Zimmers, Mrs.	s pt 4	9	owner

PART III.—Persons Entitled to Vote at Elections to the Legislative Assembly ONLY.

NONE.

List of names added to the Printed List, in Polling Sub-Division No. 2, on Revision by me, Isaac Francis Toms, Esquire, Senior Judge, at a Court holden

POLLING SUB-DIVISION NO. 3.—Concluded.

ON ROLL.	NAME.	LOT.	CON. OR STREET.		P O
898	Telfer, Thomas	w hlf 6	16	owner	6
899	Telfer, Wm.	e hlf 6	16	owner	6
901	Turnbull, Wm.	e hlf 7	16	owner	6
943	Tait, George	6	17	owner	6
741	White, Hiram	25 (see div. 2)	12, 13	owner	2
742	Whitfield, Thos.	26 (see div. 2)	12, 13	owner	2
803	Whalen, John	7	14	owner	1
846	Watson, William	4	15	tenant	6
847	Watson, Thos.	4	15	tenant	6
894	Watson, Peter	3	16	owner	6
908	Wilby, Henry	11, 12	16	tenant	6
952	Williamson, J. B.	w hlf 14	17	owner	6
992	Williamson, Thos.	7, 8	18	owner	6

PART II.—Persons Entitled to Vote at Municipal Elections ONLY.

979	Campbell, Nancy	18, 19, 20	Walton	owner	6
907	Cussick, James	pt n pt 10	16	occupant	6
897	Douglass, Christina	s hlf 5	16	owner	6
906	McNeil, Neal	pt n pt 10	16	occupant	6
847	Sellers, Mrs.	4	15	owner	6
913	Shiels, Thos.	pt 17	16	occupant	2
942	Ramsay, Elizabeth	5	17	owner	6
989	Ritchie, James	s pt 4	18	occupant	6

PART III.—Persons Entitled to Vote at Elections to the Legislative Assembly ONLY.

NONE.



List of names added to the Printed List, in Polling Sub-Division No. 3.
 Revision by me, Isaac Francis Toms, Esquire, Senior Judge, at a Court holden
 on the _____ day of _____ 1885.

VOTERS' LIST, 1885.

MUNICIPALITY OF THE TOWNSHIP OF GREY.

SCHEDULE OF POST OFFICES.

1 Brussels,
2 Cranbrook,
3 Ethel,
4 Molesworth,

5 Jamestown,
6 Walton,
7 Moncrieff,
8 Carmunnock,

9 Trowbridge,
10 Henfryn,
11 Goderich,
12 Toronto,

13 Mitchell,
14 Egmondville,
15 London,
16 Seaforth,

POLLING SUB-DIVISION NO. 4.

COMPRISING CONCESSIONS 13 TO 18 INCLUSIVE, LOTS 18 TO 35 INCLUSIVE.

PART I.—Persons Entitled to Vote at Both Municipal Elections and Elections to the Legislative Assembly.

No. ON ROLL.	NAME.	LOT.	CON. OR STREET.		P.
782	Ames, Wm.	20	13	tenant	2
J 780	Brigham, George	19	13	tenant	2
J 795	Bowen, Robert	34, e pt 28	13	owner	2
790	Carscadden, James	31	13	tenant	2
962	Carmichael, John sr	20	17	owner	7
J 963	Carmichael, John jr.	20	17	owner	7
J 964	Carmichael, Angus	20	17	owner	7
791	Denman, James	31	13	owner	2
J 792	Denman, J. J.	31	13	owner	2
J 930	Doull, David	27	16	owner	7
959	Downey, Thomas	{ 16, 17, 18 20 (see div. 3)	17 18	owner	6
J 869	Fulton, Wm.	19	15	owner	2
915	Fulton, Wm. sr.	19	16	owner	7
J 916	Fulton, James	20	16	owner	7
932	Fewster, James	35	16	tenant	7
1001	Govenlock, Andrew	17, 18, 19	18	owner	6
J 793	Harbottle, John	32, 33	13	owner	2
J 832	Hislop, John jr	29	14	owner	2
837	Harbottle, Wm.	32	14	tenant	2
918	Huether, George	22	16	tenant	7

List of names added to the Printed List, in Polling Sub-Division No. 4 on
 Section Judge at a Court holden

POLLING SUB-DIVISION NO. 4.—Continued.

No. ON ROLL.	NAME.	LOT.	CON. OR STREET		FO
931	Harrison, Charles	32	16	owner	7
1022	Harrison, Marshall	32	16	owner	7
J 829	King, Wm.	26	14	owner	7
838	Kelley, James	30	14	tenant	2
920	Kendall, James	{ 24 (see div. 5) n hlf 26	16	owner	7
J 960	Kendall, Robert	19	11	owner	7
J 961	Kendall, James	19	17	owner	7
J 877	Livingston, James	27	15	owner	7
J 878	Livingston, R. W.	31	15	owner	7
879	Livingston, D. K.	31	15	owner	7
J 834	Minshall, George	30	14	owner	2
J 888	Mann, James	35	15	owner	7
928	Manning, John	pt n pt 26	16	owner	7
929	Moon, James	26	16	owner	7
933	Mann, Wm.	35	16	owner	8
J 967	Machan, Robert	31, 32	17	owner	8
1005	Machan, William	{ 30 29 84, 85	16 17 18	owner	8
J 788	McIntosh, John	{ s hlf 21 (see div 5) n hlf 21	12 13	owner	2
J 784	McInnis, Andrew	s hlf 21, w pt 22	13	owner	2
J 785	McInnis, Duncan	e pt 22	13	owner	2
J 818	McNeil, L.	17, w 1/2 18 (see div. 3)	14	owner	2
J 822	McNair, James	20	14	owner	2
J 823	McNair, Duncan	21	14	owner	2
J 824	McNair, Donald	22	14	owner	2
J 825	McNair, John	22	14	owner	2
J 826	McNeil, Peter	28	14	owner	2
J 827	McNeil, John	24	14	owner	7
J 872	McNair, James	22	15	owner	7
J 874	McTaggart, John	w hlf 23, e hlf 24	15	owner	7
J 882	McKay, Alex.	29	15	farmer's son	7
888	McKay, George	29	15	owner	7
J 887	McKay, George	34, e hlf 33	15	owner	7
J 917	McTaggart, D.	21	16	owner	8
965	McLeod, Rod. sr	30	17	owner	8
966	McLeod, Rod. jr	s pt 30	17	occupant	8

List of names added to the Printed List, in Polling Sub-Division No. 4.

POLLING SUB-DIVISION NO. 4.—Continued.

No. ON ROLL.	NAME.	LOT.	CON. OR STREET		
J 980	McDonald, Lewis	{ pt 1 29 (see div. 3) 26	18 16 17	owner	
J 981	McDonald, Charles	{ pt 1 29 (see div. 3) 26	18 16 17	owner	
J 1008	McNaught, John	80	18	owner	
J 1004	McNaught, Henry	31, 32	18	owner	
	885 Oliver, James	w hlf 31	14	owner	
	886 Oliver, Walter	e hlf 31	14	owner	
J 884	Osborne, John	30	15	owner	
	788 Patterson, George	29. w pt 28	18	owner	
J 885	Robertson, Robert	32	15	owner	
	928 Rock, George	23, 33, 34	16	owner	
J 779	Steiss, J. V.	18	18	owner	
	781 Scott, Robert	20	18	owner	
J 820	Shiels, John	19	14	owner	
	821 Shiels, James	19	14	farmer's son	
J 830	Speiran, Luke	27	14	owner	
	831 Speiran, J. E.	28	14	owner	
J 838	Smith, James	33	14	owner	
	839 Smith, J. A.	34	14	owner	
J 870	Shiels, George	20	15	owner	
	871 Shiels, Thomas	20	15	owner	
J 875	Sparling, J. H.	26	15	farmer's son	
J 876	Sparling, Fletcher	26	15	owner	
J 880	Speiran, Hartwell sr	28	15, 16	owner	
	881 Speiran, Hartwell jr	31	16	owner	
J 886	Speiran, John	w hlf 33	15	owner	
J 921	Sparling, George	25	16	owner	
	922 Sparling, Richard	25	16	owner	
J 1001	Smith, William	23, 29	18	owner	
	1002 Smith, J. A.	29	18	farmer's son	
	919 Torrance, John	22	16	owner	
J 786	Whitfield, Teasdel	23	18	owner	
J 789	Whitfield, Joseph	30	13	owner	
J 828	Williamson, Charles	25	14	owner	
	873 Wolfe, Jacob	e hlf 23, w hlf 24	15	tenant	

on
 List of names added to the Printed List, in Polling Sub-Division No. 4.
 Francis Toms, Esquire, Senior Judge, at a Court holden

No. ON ROLL.	
J 914	Wood
J 819	Zigg

PART II

925	Bow
794	Crib
926	Ken
927	Mitc
787	Sch
868	Wor
924	Wal

PART I

List of names added to the Printed List, in Polling Sub-Division No. 011
 Revision by me, Isaac Francis Toms, Esquire, Senior Judge, at a Court holden
 on the _____ day of _____ 1885.

NO.	NAME.	LOT.	CONCESSION OR STREET.

POLLING SUB-DIVISION NO. 4.—Continued.

No. ON ROLL.	NAME.	LOT.	CON. OR STREET.		Pg
J 914	Woods, Henry	18	16	owner	6
J 819	Ziggler, William	e hlf 18	14	owner	2

PART II.—Persons Entitled to Vote at Municipal Elections ONLY.

925	Bowerman, Cor.	n pt 23	16	occupant	7
794	Cribb, Edward	s pt 33	13	occupant	2
926	Kendall, George	n pt 23	16	occupant	7
927	Mitchell, Wm.	a pt 23	16	occupant	7
787	Schaffer, Susan	27	13	owner	2
868	Wortley, Agnes	w hlf 18	16	owner	7
924	Wallace, Wm.	pt n pt 23	16	occupant	7

PART III.—Persons Entitled to Vote at Elections to the Legislative Assembly ONLY.

NONE.



List of names added to the Printed List, in Polling Sub-Division No. 4.
 Revision by me, Isaac Francis Toms Esquire, Senior T. 17

VOTERS' LIST, 1885.

MUNICIPALITY OF THE TOWNSHIP OF GREY.

SCHEDULE OF POST OFFICES.

1 Brussels,	5 Jamestown,	9 Trowbridge,	13 Mitchell,
2 Cranbrook,	6 Walton,	10 Henfryn,	14 Egmondville,
3 Ethel,	7 Moneriff,	11 Goderich,	15 London,
4 Molesworth,	8 Carmunnock,	12 Toronto,	16 Seaforth,

POLLING SUB-DIVISION NO. 5.

COMPRISING CONCESSIONS 7 TO 12 INCLUSIVE, LOTS 18 TO 35 INCLUSIVE.

PART I.—Persons Entitled to Vote at Both Municipal Elections and Elections to the Legislative Assembly.

No. ON ROLL.	NAME.	LOT.	CON. OR STREET.		P
J 362	Bateman, Elijah	18, s hlf 19	7	owner	3
391	Banks, G. W.	29, w hlf 30	7	owner	3
392	Banks, G.	29, w hlf 30	7	owner	3
456	Badgely, David	pt n pt 24	8	tenant	3
503	Barr, Edward	21	9	tenant	3
504	Barr, Robert	21	9	owner	3
J 522	Baker, John K.	30, 31	9	owner	10
539	Burns, Charles	39	Henfryn	tenant	10
J 591	Bernath, Conrad	n hlf 29	10	owner	3
661	Buttery, Henry	s pt 20	11	owner	2
J 666	Baker, Wm.	w hlf 23	11	tenant	2
373	Cameron, Alex.	pt s pt 22	7	owner	3
J 380	Cober, John	pt s pt 23	7	owner	3
J 397	Coughlin, N.	33	7	owner	10
457	Cook, J. T.	pt n pt 22	8	tenant	3
506	Coats, Francis	pt n pt 22	9	owner	3
J 525	Campbell, Edward	w hlf 33	9	owner	10
526	Campbell, Hugh	e hlf 33	9	owner	10
544	Connor, John	pt s pt 34	8	owner	10
J 585	Campbell, Wm.	24	10	owner	3
586	Chambers, Samuel	s pt of n hlf 25	10	tenant	3
J 592	Cook, William	s hlf 29, 30	10	owner	10
J 677	Cox, Richard	w hlf 28	11	owner	3
J 678	Cox, Henry	e hlf 28	11	owner	3
J 681	Coutts, Robert	30	11	owner	2
729	Corsalitz, John	w hlf 19	12	owner	2

on Sub-Division No. 5 in Polling List, in Polling Sub-Division No. 5, at a Court holden
 Francis Toms, Esquire, Senior Judge, at a Court holden
 1885

POLLING SUB-DIVISION NO. 5.—Continued.

No. ON ROLL.	NAME.	LOT.	CON. OR. STREET.		
J 473	Gill, John	31	8	owner	3
J 580	Gass, Joseph	s pt 35	9	owner	10
583	Green, Henry	w pt 22	10	owner	3
587	Gill, Thomas	n pt 25	10	owner	3
1009	Godfrey, John	pt 28, 29, 30	9	occupant	3
364	Holland, Robert	20	7	owner	3
369	Hicks, William	pt s pt 22	7	owner	3
389	Henry, Alfred	27, 28	7	owner	3
440	Heffernan, John	pt n pt 22	8	owner	3
475	Henry, John	32	8	owner	3
J 514	Hollenback, John	s hlf 25, w hlf 26	9	owner	3
515	Hollenback, Alfred	s hlf 25	9	owner	3
J 517	Hollenback, Jacob	27	9	owner	3
524	Harrison, Robert	32	9	owner	10
J 588	Hunsicker, Fred.	{ s pt 25	10	owner	3
		{ n pt 24, 25	11		
594	Howard, Dennis	31	10	owner	10
J 740	Howard, John	25 (see div. 3)	12, 13	tenant	2
J 752	Hodge, George	n pt 31	12	owner	2
753	Hodge, John	n pt 32	12	tenant	2
J 755	Hohler, Lewis	33, 34	12	owner	2
756	Hohler, Conrad	s pt 32	12	owner	2
376	Imlay, John	pt s pt 23	7	owner	3
441	Jamieson, John	pt n pt 22	8	owner	3
372	Keffer, John	pt s pt 22	7	owner	3
J 394	Keffer, Michael	w hlf 31	7	owner	3
395	Keffer, Albert	w hlf 31	7	farmer's son	3
J 501	King, William	20	9	owner	3
J 502	King, John	20	9	owner	3
573	Knight, James sr	w hlf 18	10	owner	2
J 574	Knight, Charles	18	9	owner	2
J 575	Knight, James	18	9	owner	2
593	Kerr, Robert	n pt 30	10	owner	10
J 662	Krauter, Jacob	20	11	owner	2
682	Kiser, William	32	11	tenant	10
J 727	Kressler, Adam	18	12	owner	2
920	Kendall, James	{ 24 (see div. 4)	16	owner	7
		{ n hlf 26	11		
446	Lang, Robert	pt n pt 22	8	owner	3

on
 No. 10
 1885
 List of names added to the Printed List, in Polling Sub-Division No. 5, at a Court holden by me Isaac Francis Toms, Esquire, Senior Judge, at a Court holden

POLLING SUB-DIVISION NO. 5.—Continued.

NO. ON COLL.	NAME.	LOT.	CON. OR STREET	OWNER	P
467	Laird, James	25	8	owner	3
512	Love, James	24	9	owner	3
518	Love, Samuel	24	9	farmer's son	3
516	Lake, William	{ w hlf 25 e hlf 26	9 8	owner	3
540	Laird, Joseph	39	Henfryn	owner	10
577	Lake, Isaac	n hlf of s hlf 26, 27	10	owner	3
670	Long, John sr	e hlf 22, e hlf 25	11	owner	2
661	Long, John	s hlf 25	11	farmer's son	2
737	Locking, Thomas	23	12	owner	2
738	Locking, Albert	23	12	farmer's son	2
1017	Long, Joseph	s hlf 25	11	farmer's son	2
1019	Locking, William	e hlf 23	12	farmer's son	2
J 365	Maunders, Thomas	20	7	tenant	3
374	Milne, D. W.	pt s pt 22	7	owner	3
398	Martin, William	n pt of s hlf 35	7	owner	1
J 463	Milne, William	n pt 22, 24	8	owner	3
465	Menzies, James	pt n pt 22	8	tenant	3
J 471	Maginn, M. S. B.	29	8	owner	3
474	Millan, Wm.	32	8	tenant	3
J 477	Milne, David	33, s pt 23, 24	8	owner	3
529	Maker, James	{ s pt 35 32, s pts 35	9	tenant	10
532	Millard, David	65, 66	10	owner	10
547	Moore, John	71	Henfryn	owner	10
J 663	Marsden, William	21	Henfryn	tenant	2
J 669	Michael, Conrad	e hlf 23, s pt 24	11	owner	2
676	Millard, William	27	11	owner	12
J 382	McKelvey, Robert	24	7	owner	3
445	McKelvey, James	pt n pt 22	8	owner	3
J 447	McAllister, Hugh	pt n pt 22	8	owner	3
527	McDonald, Wm.	34	9	owner	10
528	McDonald, Robert	34	9	farmer's son	10
535	McPhee, Neil	34	Henfryn	owner	10
543	McKay, Isaac	4	Henfryn	tenant	10
J 582	McLauchlin, Robert	21	10	owner	2
J 783	McIntosh, John	{ s hlf 21 n hlf 21 (see div. 4)	12 13	owner	2
431	Nichol, Wm.	pt n pt 18	8	tenant	3
* 749	Neable, Conrad	{ 29, s pt 31 24 (see div. 3)	12 13	owner	2

List of names added to the Printed List, in Polling Sub-Division No. 5.
 Revision by me, Isaac Francis Toms, Esquire, Senior Judge of a Court 1777 on

POLLING SUB-DIVISION NO. 5.—Continued.

No. ON ROLL.	NAME.	LOT.	CON. OR STREET.	
J 518	Oxtoby, George	28	9	owner
519	Oxtoby, Fred	28	9	owner
664	Oster, William	21	11	owner
881	Panabaker, Joel	{s hlf 23, 24 {23	6	tenant
J 461	Patton, Wm.	n pt 23	7	owner
464	Peebles, Alex.	pt n pt 22	8	tenant
J 580	Pierce, Wm.	s hlf 20	8	owner
J 665	Panabaker, L. W.	w hlf 22	10	owner
754	Parker, Charles	n pt 32	11	owner
1021	Panabaker, Aaron	pt n pt 23	12	owner
375	Robertson, John	pt s pt 22	8	owner
442	Richardson, Mat.	pt n pt 22	7	tenant
449	Ratcliffe, T. G.	pt n pt 23	8	owner
459	Robertson, Robert	pt n pt 22	8	tenant
J 468	Raynard, Chris.	27	8	owner
J 470	Rupp, Richard	28	8	owner
723	Raymann, Michael	n w pt 19	8	owner
J 388	Sharp, Andrew	e hlf 26	12	owner
386	Sharp, Wm.	e hlf 25	7	owner
437	Spence, Wm.	pt n pt 22	7	owner
469	Smalldon, Wm.	n hlf 26	8	owner
J 476	Stevenson, Wm.	{34 {35	8	owner
J 505	Slemmon, John	22, 23	7	owner
J 508	Simpson, Wm.	pt n pt 22	9	owner
509	Simpson, T. P.	pt n pt 22	9	owner
536	Stewart, Henry	22, 23	9	owner
537	Simons, Richard	53, 54, 55, 59	Henfryn	tenant
542	Selwood, James	pt s pt 34	Henfryn	tenant
543	Selwood, Charles	pt s pt 34	8	tenant
578	Simeon, Valentine	19	8	tenant
579	Simeon, Jacob	19	10	owner
J 581	Slemmon, William	n pt 20	10	farmer's son
J 584	Sanders, John	23, e pt 22	10	owner
J 590	Stevenson, Thos.	28, n hlf 26, 27	10	owner
J 672	Sanders, Thos.	s hlf of w hlf 25	10	owner
673	Shines, John	s hlf of w hlf 26	11	owner
674	Shines, Samuel	s hlf of e hlf 26	9	owner
J 684	Schafer, Charles	{34, 35 {33, 34	9	owner
			10	tenant

List of names added to the Printed List, in Polling Sub-Division No. 5 on Senior Judge, at a Court holden

POLLING SUB-DIVISION NO. 5.—Continued.

No. ON ROLL.	NAME.	LOT.	CON. OR STREET		P O
	730 Schnock, Jacob	w hlf 19	12	owner	2
	731 Schnock, Charles	e hlf 19	12	owner	2
J	750 Santimore, Thos	30	12	owner	2
	751 Santimore, Thos.	30	12	farmer's son	2
J	757 Slingerland, D. W.	35 (see div. 3)	12, 12, 14	owner	2
	370 Tompkins, E. H.	pt s pt 22	7	occupant	3
	371 Tompkins, Wm.	pt s pt 22	7	owner	3
J	429 Tindall, Benjamin	19	8	owner	3
J	430 Tindall, Wm.	18	8	owner	3
J	499 Tindall, Abel	19	9	owner	3
J	589 Travis, James	s pts 26, 27	10	owner	3
	523 Vodden, Robert	w hlf 32	9	tenant	10
J	492 Whelpton, Joseph	20	8	owner	3
	450 Wanner, Henry	pt n pt 23	8	owner	3
	531 Wade, E. E.	{ s pts 35 pt n pt 35	8	owner	1
	533 Wells, W. L.	5	10	owner	10
	534 White, S. T.	5	Henfryn	tenant	10
	541 Williams, J. B.	pt s pt 35	Henfryn	owner	10
J	660 White, Hiram	18, 19	8	owner	2
	741 White, Hiram sr	25 (see div. 3)	11	owner	2
J	742 Whitfield, Thos.	26 (see div. 3)	12, 13	owner	2
	743 Whitfield, Thos.	26	12	farmer's son	2
	744 Whitfield, Albert	26	12	farmer's son	2
	745 Whitfield, George	26	12	farmer's son	2
J	747 Whitfield, John	28	12	owner	2
J	748 Whitfield, R. J.	28	12	farmer's son	2
	1007 Watt, Alex.	pts 16, 17, 18, 19	8	occupant	3
	1008 Whaley, Robert	pts 20, 21, 22, 23, 24	9	occupant	3
	451 Young, James	pt n pt 22	8	tenant	3
	472 Young, Wm.	30	8	owner	3

PART II.—Persons Entitled to Vote at Municipal Elections ONLY.

458 Doudle, William	pt n pt 22	8	tenant	3
377 Hewitt, Jonathan	pt s pt 23	7	owner	3
439 Henderson, David	pt n pt 22	8	owner	3
589 Henry, Mary	27, 28	7	owner	3
453 King, James	pt n pt 22	8	tenant	3
443 Kerr, Elizabeth	pt n pt 22	8	owner	3

List of names added to the Printed List, in Polling Sub-Division No. 5.

POLLING SUB-DIVISION NO. 5.—*Concluded.*

No. ON ROLL.	NAME.	LOT.	CON. OR STREET.		FO
398	Martin, Wm.	n pt s hlf 35	7	owner	1
455	Milne, Mary	pt n pt 24	8	owner	2
688	McKay, Catherine	32	11	owner	3
466	Schofield, Richard	pt n pt 24	8	tenant	3
498	Spence, Rachel	pt n pt 22	8	owner	10
545	Thompson, John	40	Henfryn	owner	10
546	Jury, John	91	Henfryn	owner	10

PART III.—*Persons Entitled to Vote at Elections to the Legislative Assembly ONLY.*

NONE.



List of names added to the Printed List, in Polling Sub-Division No. on
Francis Tomes Esquire, Senior Judge, at a Court holden

VOTERS' LIST, 1885.

MUNICIPALITY OF THE TOWNSHIP OF GREY.

SCHEDULE OF POST OFFICES.

1 Brussels,	5 Jamestown,	9 Trowbridge,	13 Mitchell,
2 Cranbrook,	6 Walton,	10 Henfryn,	14 Egmondville,
3 Ethel,	7 Moncrieff,	11 Goderich,	15 London,
4 Molesworth.	8 Carmuncock,	12 Toronto,	16 Seaforth,

POLLING SUB-DIVISION NO. 6.

COMPRISING CON. 1 LOTS 35 TO 70 INCLUSIVE, CONS. 2 TO 6 INCLUSIVE, Lots 18 TO 35 INCLUSIVE.

PART I.—Persons Entitled to Vote at Both Municipal Elections and Elections to the Legislative Assembly.

No. ON ROLL.	NAME.	LOT.	CON. OR STREET		O P A
J 26	Armstrong, John	n hlf 36, 37	1	owner	4
J 96	Alexander, Alex.	{ s pts 57, 58 e hlf 29	1 2	owner	4
J 101	Ausman, Wm	s pts 64, 65	1	owner	4
J 138	Ausman, W. H.	e hlf 31	2	owlder	4
229	Armstrong, John	29	4	owner	9
J 31	Brown, George	n hlf 43, 44	1	owner	4
J 36	Brown, James	n hlf 51	1	owner	4
J 95	Brown, Wm.	{ s hlf 55, 56 25, 26	1 2	owner	4
J 144	Byers, Daniel	35	2	owner	9
J 189	Bowes, James	35	3	owner	9
J 220	Bremner, Andrew	25	4	owner	3
J 237	Bailis, Thomas	34	4	owner	9
J 316	Billings, Joseph	26	6	tenant	3
J 323	Bennett, Robert	31	6	owner	3
J 324	Beirnes, Francis	w hlf 32	6	owner	3
325	Beirnes, J. F.	e hlf 32			
J 34	Cummings, Hance	48, 49, 50	1	owner	4
J 41	Cathers, Robert	pt n pt 52	1	owner	4
J 53	Campbell, Wm.	n pts 63, 64	1	owner	4
J 54	Campbell, Arch'd	n pts 63, 64	1	farmer's son	4
J 93	Coats, George	s pt 52	1	owner	4
J 134	Campbell, David	27	2	owner	4
J 142	Cosens, Chas.	w hlf 34	2	owner	9

List of names added to the Printed List, in Polling Sub-Division No. 6. Revision by me, Isaac Francis Toms, Esquire Senior Judge at a Court 17 on

POLLING SUB-DIVISION NO. 6.—Continued.

No. ON ROLL.	NAME.	LOT.	CON. OR STREET.		
J 143	Cosens, Stephen	e hlf 34	2	owner	3
J 174	Campbell, Wm.	23, w hlf 24	3	owner	3
J 184	Clark, Isaac	s pt 30	3	owner	3
J 280	Clark, John	30	5	owner	3
J 50	Done, Robert	n hlf 59, 60			
J 92	Dobson, J. W.	s hlf 46, 47	1	owner	4
J 169	Dobson, Charles	19	1	owner	4
J 170	Dobson, James	19	3	owner	3
J 217	Dunbar, John	23	3	farmer's son	3
J 231	Duke, Adam	w hlf 31	4	owner	3
J 232	Duke, David	e hlf 31	4	owner	9
J 233	Dunbar, David	32	4	owner	9
J 234	Dunbar, David jr	32	4	owner	9
J 238	Duke, Andrew	35	4	farmer's son	9
J 448	Dunbar, D. W.	(pt n pt 23	8	owner	9
J 284	Dunn, William	128 (see div. 5)	6	owner	3
J 35		35	5	owner	3
J 45	Elliot, George	n hlf 55, 56	1	owner	4
J 97	Elliot, Robert	s pts 58, 59, 60	1	owner	4
J 98	Elliot, John	s pts 58, 59, 60	1	owner	4
J 99	Elliot, James	s hlf 61, 62	1	farmer's son	4
J 100	Elliot, Thomas	s hlf 61, 62	1	owner	4
J 281	Erb, Peter	31	1	owner	4
J 90	Fraser, William	s pts 43, 44	5	owner	3
J 102	Furtney, Jacob	s pts 65, 66	1	owner	4
J 103	Furtney, Andrew	w hlf 31	1	owner	4
J 176	Good, John	n pt 26	2	owner	4
J 274	Greve, Charles	26	3	owner	4
J 42	Hastie, Matthew		5	owner	3
J 139	Holmes, Samuel	pt n pt 52	1	owner	4
J 141	Hewitt, George	32	2	owner	9
J 230	Holmes, Wm.	pt n pt 33	2	occupant	9
J 263	Hutchinson, W. H.	30	2	owner	9
J 264	Hutchinson, W. H.	18, 19	4	owner	9
J 265	Hutchinson, W. M.	18, 19	5	owner	3
J 265	Hutchinson, Joseph	18	5	owner	3
J 278	Hudson, Charles	33	5	farmer's son	3
J 279	Hudson, Thos.	29	5	owner	3
J 326	Hunter, R. J.	w hlf 34	5	owner	3
			6	owner	3

on
 List of names added to the Printed List, in Polling Sub-Division No. 6.
 Senior Judge, at a Court holden

POLLING SUB-DIVISION NO. 6.—Continued.

No. OR ROLL.	NAME.	LOT.	CON. OR STREET		P. O.
J 275	Kellner, Joseph	27	5 and 6	owner	3
276	Kellner, Alex.	27	5	farmer's son	3
J 43	Lothead, Samuel	pt n pt 52, 53,	1	owner	4
J 105	Love, Samuel	s hlf 69, 70	1	owner	4
J 135	Lucas, John	28	2	owner	4
J 136	Lucas, Adam	w hlf 29	2	owner	4
J 180	Lindsay, J. J.	27	3	owner	4
J 228	Lindsay, James	28	4	tenant	9
J 27	Murray, James	n pt 38	1	owner	4
J 37	Mitchell, Chas.	n pt 52, 53	1	owner	4
J 38	Moffat, John	pt n pt 52	1	owner	4
J 44	Mitchell, Robert	n pt 53, 54	1	owner	4
J 59	Menzies, Robert	s hlf of n hlf 67, 68	1	owner	4
J 60	Menzies, Adam	n hlf 69, 70	1	owner	4
J 87	Mines, William	s pt 34 35 36 (see div. 1)	1	owner	4
J 94	Mitchell, Wm.	s pts 52, 53, 54	1	owner	4
J 172	Miller, Francis	21	3	owner	3
J 175	Miller, John	25, e hlf 24	3	owner	3
177	Matthews, Thos.	s pt 26	3	farmer's son	3
178	Matthews, Edward	s pt 26	3	farmer's son	3
179	Matthews, Samuel	s pt 26	6	owner	4
317	Moran, Peter	26	6	owner	2
J 330	Mitchell, Richard	n hlf 20			
J 29	McKee, R. J.	n pt 40	1	owner	4
J 32	McKee, Michael	n pt 45	1	owner	4
J 33	McKee, George	n hlf 46, 47	1	owner	4
55	McGeorge, Samuel	n pts, 65, 66	1	farmer's son	4
J 56	McGeorge, Robert	n pts 67, 68	1	farmer's son	4
57	McGeorge, Alex.	n pts 65, 66	1	farmer's son	4
58	McGeorge, Charles	n pts 65, 66	1	owner	4
J 89	McCutcheon, Robt.	s hlf 37	1	owner	4
J 91	McKee, Thos.	s hlf 45	1	owner	4
J 129	McAllister, Wm.	18	2 and 3	owner	4
J 130	McAllister, Albius	18	2 and 3	owner	4
J 181	McDonald, Donald	s e pt 38, 39, 40 19, 20	1	owner	4
J 182	McDonald, John	21, 22	2	owner	4
J 183	McDonald, Alex.	23, 24	2	owner	4
J 171	McCartney, John	20	3	owner	3
J 181	McNeil, Hugh	28	3	owner	3
J 222	McNichol, Roderick	e hlf 26	4	tenant	3

List of names added to the Printed List, in Polling Sub-Division No. 6.
 Revision by me, Isaac Francis Toms, Esquire, Session 1874-5. on

POLLING SUB-DIVISION NO. 6.—Continued.

No. ON ROLL.	NAME.	LOT.	CON. OR STREET.		P	O
	223 McNichol, Donald	w hlf 26				
	224 McNichol, M. sr	26	4	tenant		3
	225 McNichol, Donald	w hlf 27	4	owner		3
J	226 McNichol, M. jr	e hlf 27	4	owner		3
J	227 McInnis, Angus	28	4	owner		3
	239 McEwen, Duncan	34	4	owner		3
J	232 McLeod, John	32	3	owner		9
J	233 McLeod, Roderick	32	5	owner		3
	319 McDonald, Donald	30	5	owner		3
	320 McDonald, Alex.	30	6	owner		3
			6	owner		3
J	269 Oughton, John	22				
	321 Oughton, John sr	29	5	owner		3
J	322 Oughton, Matthew	29	6	occupant		3
			6	owner		
J	213 Pearson, James	20				
J	214 Pearson, Richard	21	4	owner		3
	215 Pearson, Robert sr	w hlf 19	4	owner		3
J	216 Pearson, Robert, jr	22, e hlf 19	4	owner		3
J	235 Pirie, Robert	33	4	owner		3
J	236 Pirie, Jobp	31	4	owner		9
J	313 Pollard, Wm.	19	3	owner		9
J	314 Pollard, Adam	24	6	owner		3
			5	owner		3
J	182 Ridley, John	w hlf 29				
	185 Robertson, David	s pt 30	3	owner		9
J	270 Rose, Robert	23	3	tenant		9
J	271 Rose, J. W.	n hlf 23	5	owner		3
	272 Rose, Charles	23	6	owner		3
	273 Ross, Robert	25	5	farmer's son		3
J	315 Raynard, John	21, s hlf 20	5	owner		3
			6	owner		3
J	25 Sharpin, John	n hlf 35				
J	30 Sangster, George	n pts 41, 42	1	owner		4
J	46 Stewart, David	n pts 57, 58	1	owner		4
	47 Stewart, R. L.	n pts 57, 58	1	owner		4
	48 Stewart, J. F.	n pts 57, 58	1	farmer's son		4
J	49 Scott, John	n hlf 59, 60,	1	farmer's son		4
	51 Scott, Alexander	n hlf 61	1	tenant		4
J	52 Scott, James,	n hlf 62	1	owner		4
J	104 Smith, John	s hlf 67	1	owner		4
J	104 Smith, Amos	s hlf 68	1	owner		4
J	137 Smith, Wm.	50	1	owner		4
J	173 Savage, John	22	2	owner		4
			3	owner		3

List of names added to the Printed List, in Polling Sub-Division No. 6 on Senior Judge at a Court holden

*List of names added to the Printed List, in Polling Sub-Division No. on
 Revision by me, Isaac Francis Toms, Esquire, Senior Judge, at a Court holden
 on the day of 1885.*

NO.	NAME.	LOT.	CONCESSION OR STREET.

No. ON ROLL.		
J	183	Sp
	186	St
	187	Se
	188	Se
J	209	Se
	219	Su
	318	Ta
	267	V
J	268	V
J	28	W
	39	W
	40	W
J	140	W
J	266	V
J	312	V
	327	Y

PART

218
221

PART

I, the
 constituent
 of the sa
 sembly ;
 pearing
 And
 errors, a
 cording
 Dated
 The
 and fite

POLLING SUB-DIVISION NO. 6.—Concluded.

No. ON ROLL.	NAME.	LOT.	CON. OR STREET		P. O.
J 183	Spillitt, Daniel	e hlf 29	3	owner	9
186	Stephens, Edward	n pt 30	3	owner	9
187	Searles, Andrew	32	3	tenant	9
188	Searles, H. D.	32	3	owner	9
J 209	Savage, Henry	15, 18 (see div. 1)	4	owner	3
219	Sugden, Wm.	s hlf 24	4	owner	3
318	Taylor, G. W.	28	6	tenant	3
267	Vodden, Thomas	21	5	tenant	3
J 268	Vodden, Robert	21	5	owner	3
J 28	Walker, Wm.	n pt 39	1	owner	4
39	Woods, Wm.	pt n pt 52	1	owner	4
40	Wright, James	pt n pt 52	1	owner	4
J 140	Wakefield, James	33	2 and 3	owner	9
J 266	White, Thomas	20	5	owner	3
J 312	Welsh, A. G.	17, 18 (see div. 1)	6	owner	3
327	Young, John	e hlf 34	6	owner	3

PART II.—Persons Entitled to Vote at Municipal Elections ONLY.

218	McCush, Annie	u hlf 24	4	owner	3
221	Wilson, Donald	pt n pt 25	4	tenant	3

PART III.—Persons Entitled to Vote at Elections to the Legislative Assembly ONLY.

NONE.

I, WILLIAM SPENCE, Clerk of the Municipality of the Township of Grey, in the County of Huron, do hereby certify that parts One and Three of the foregoing list constitute a correct list, for 1885, of all persons appearing by the last revised Assessment Roll of the said Municipality, to be entitled to vote at elections for members to the Legislative Assembly; and that parts One and Two constitute a correct list, for said year, of all persons appearing by the said roll to be entitled to vote at Municipal Elections in said Municipality.

And I hereby call upon all electors to examine the said list, and if any omissions, or other errors, are perceived therein, to take immediate proceedings to have said errors corrected according to law.

WILLIAM SPENCE, Clerk, Ethel P. O.

Dated this 7th day of July, 1885.

The number of persons on the foregoing list qualified to serve as Jurors is five hundred and fifteen.

W. SPENCE.

List of names added to the Printed List, in Polling Sub-Division No. 6. on Revision by me, Isaac Francis Toms, Esquire, Senior Judge of the County of Huron.

V
R. ISAAC
the Coun
t of 1870
ist of Vot
unicipalit
ction the
Dated at
the said

31

27 1885
500
1885

VOTERS' LIST, 1885.

I, ISAAC FRANCIS TOMS, Esquire, Senior Judge of the County Court of the County of Huron, pursuant to the 8th Section of "The Voters' List Act of 1876," do hereby certify that the within is a corrected copy of the list of Voters for the year 1885, received by me from the Clerk of the Municipality of the Township of Grey, according to my revision and correction thereof, pursuant to the provisions of said Act.

Dated at the.....of

the said County, this.....day of.....

31
4

