

**CIHM
Microfiche
Series
(Monographs)**

**ICMH
Collection de
microfiches
(monographies)**



Canadian Institute for Historical Microreproductions / Institut canadien de microreproductions historiques

© 1994

Technical and Bibliographic Notes / Notes techniques et bibliographiques

The Institute has attempted to obtain the best original copy available for filming. Features of this copy which may be bibliographically unique, which may alter any of the images in the reproduction, or which may significantly change the usual method of filming, are checked below.

L'Institut a microfilmé le meilleur exemplaire qu'il lui a été possible de se procurer. Les détails de cet exemplaire qui sont peut-être uniques du point de vue bibliographique, qui peuvent modifier une image reproduite, ou qui peuvent exiger une modification dans la méthode normale de filmage sont indiqués ci-dessous.

Coloured covers/
Couverture de couleur

Covers damaged/
Couverture endommagée

Covers restored and/or laminated/
Couverture restaurée et/ou pelliculée

Cover title missing/
Le titre de couverture manque

Coloured maps/
Cartes géographiques en couleur

Coloured ink (i.e. other than blue or black)/
Encre de couleur (i.e. autre que bleue ou noire)

Coloured plates and/or illustrations/
Planches et/ou illustrations en couleur

Bound with other material/
Relié avec d'autres documents

Tight binding may cause shadows or distortion along interior margin/
La reliure serrée peut causer de l'ombre ou de la distorsion le long de la marge intérieure

Blank leaves added during restoration may appear within the text. Whenever possible, these have been omitted from filming.
Il se peut que certaines pages blanches ajoutées lors d'une restauration apparaissent dans le texte, mais, lorsque cela était possible, ces pages n'ont pas été filmées.

Coloured pages/
Pages de couleur

Pages damaged/
Pages endommagées

Pages restored and/or laminated/
Pages restaurées et/ou pelliculées

Pages discoloured, stained or foxed/
Pages décolorées, tachetées ou piquées

Pages detached/
Pages détachées

Showthrough/
Transparence

Quality of print varies/
Qualité inégale de l'impression

Continuous pagination/
Pagination continue

Includes index(es)/
Comprend un (des) index

Title on header taken from:/
Le titre de l'en-tête provient:

Title page of issue/
Page de titre de la livraison

Caption of issue/
Titre de départ de la livraison

Masthead/
Générique (périodiques) de la livraison

Additional comments:/
Commentaires supplémentaires:

There are some creases in the middle of pages.
Pagination is unnumbered.

This item is filmed at the reduction ratio checked below/
Ce document est filmé au taux de réduction indiqué ci-dessous.

10X	12X	14X	16X	18X	20X	22X	24X	26X	28X	30X	32X
<input type="checkbox"/>	<input type="checkbox"/>	<input type="checkbox"/>	<input type="checkbox"/>	<input type="checkbox"/>	<input type="checkbox"/>	<input type="checkbox"/>	<input type="checkbox"/>	<input checked="" type="checkbox"/>	<input type="checkbox"/>	<input type="checkbox"/>	<input type="checkbox"/>

The copy filmed here has been reproduced thanks to the generosity of:


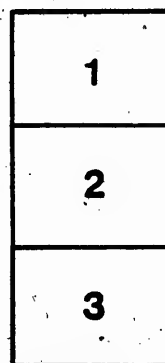

Archives of Ontario
Toronto

The images appearing here are the best quality possible considering the condition and legibility of the original copy and in keeping with the filming contract specifications.

Original copies in printed paper covers are filmed beginning with the front cover and ending on the last page with a printed or illustrated impression; or the back cover when appropriate. All other original copies are filmed beginning on the first page with a printed or illustrated impression, and ending on the last page with a printed or illustrated impression.

The last recorded frame on each microfiche shall contain the symbol \rightarrow (meaning "CONTINUED"), or the symbol ∇ (meaning "END"), whichever applies.

Maps, plates, charts, etc., may be filmed at different reduction ratios. Those too large to be entirely included in one exposure are filmed beginning in the upper left hand corner, left to right and top to bottom, as many frames as required. The following diagrams illustrate the method:



L'exemplaire filmé fut reproduit grâce à la générosité de:

Archives of Ontario
Toronto

Les images suivantes ont été reproduites avec le plus grand soin, compte tenu de la condition et de la netteté de l'exemplaire filmé, et en conformité avec les conditions du contrat de filmage.

Les exemplaires originaux dont la couverture en papier est imprimée sont filmés en commençant par le premier plat et en terminant soit par la dernière page qui comporte une empreinte d'impression ou d'illustration, soit par le second plat, selon le cas. Tous les autres exemplaires originaux sont filmés en commençant par la première page qui comporte une empreinte d'impression ou d'illustration et en terminant par la dernière page qui comporte une telle empreinte.

Un des symboles suivants apparaîtra sur la dernière image de chaque microfiche, selon le cas: le symbole \rightarrow signifie "À SUIVRE", le symbole ∇ signifie "FIN".

Les cartes, planches, tableaux, etc., peuvent être filmés à des taux de réduction différents. Lorsque le document est trop grand pour être reproduit en un seul cliché, il est filmé à partir de l'angle supérieur gauche, de gauche à droite, et de haut en bas, en prenant le nombre d'images nécessaire. Les diagrammes suivants illustrent la méthode.

MICROCOPY RESOLUTION TEST CHART

(ANSI and ISO TEST CHART No. 2)



APPLIED IMAGE Inc

1853 East Main Street
Rochester, New York 14609 USA
(716) 482 - 0300 - Phone
(716) 288 - 5989 - Fax



VOTERS' LIST 1891.

TOWN OF CLINTON.

CLERK'S CERTIFICATE.

I, WILLIAM COATS, Clerk of the Municipality of the Town of Clinton, in the County of Huron, do hereby certify that parts One and Three of the within List constitute a correct List for the year 1891, of all persons appearing by the last revised Assessment Roll of the said Municipality to be entitled to vote at Elections for members of the Legislative Assembly, and that parts One and Two constitute a correct List for said year, of all persons appearing on the said Roll to be entitled to vote at Municipal Elections, in said Municipality.

And I hereby call upon all electors to examine the said Lists, and if any omissions or other errors are perceived therein, to take immediate proceedings to have the said errors corrected according to law.

Dated this 7th day of July, 1891.

WILLIAM COATS, Town Clerk, Clinton.

CERTIFICATE OF NO COMPLAINTS.

WILLIAM COATS, Clerk of the Municipality of the Town of Clinton, having certified under his hand that no complaint respecting the List of Voters for said Municipality for the year 1891 had been received by him within thirty days after the first posting up of the same, and on application of the said Clerk, I, ISAAC FRANCIS TOME, ESQ., Judge of the County Court of the County of Huron, in pursuance of the provisions of the Ontario Voters' Lists Act, 1886, certify that the annexed printed List of Voters, being one of the copies received by me from the said Clerk, under Section 5 of the said Act, is the Revised List of Voters for the said Municipality for the year 1891.

Given under my hand and seal, at Goderich, in the said County, this.....

.....day of.....1891.

CERTIFICATE OF JUDGE.

I, ISAAC FRANCIS TOME, ESQ., Judge of the County Court of the County of Huron, pursuant to Section 17 of the Ontario Voters' Lists Act, 1886, do hereby certify that the annexed is a correct copy of the List of Voters for the year 1891, received by me from the Clerk of the Municipality of the Town of Clinton, according to my revision and correction thereof, pursuant to the provisions of the said Act.

Dated at the.....

.....day of.....1891.

The Clerk shall, immediately upon receipt of the same, cause one of them to be posted up in a public place in the Court House, the Clerk of the County Court of the County of Huron, shall cause one of them to be posted up in a conspicuous place in the Court House, the Clerk of the County Court of the County of Huron, shall cause one of them to be posted up in a conspicuous place in the Court House, and every Post-office in the County; and every Post-office shall, at the same time, be notified of the same.

N

in
the
the

P

1
1

11
17

1
1
1
1
1
1

VOTERS' LIST - 1921.

Municipality of the Town of Clinton

ST. ANDREW'S WARD - POLLING SUB-DIVISION NO 1.

All that part of the said Ward described as follows - Commencing at the limit of the Corporation on the Gravel Road or Albert Street in the centre of the road, thence along the centre of said road and street to its intersection with Rattenbury Street, thence along the centre of Rattenbury Street to its intersection with William Street, thence along the centre of William Street to its northern limit, thence in a straight course with William Street to the corporation limit, thence along said limit to the place of beginning.

Part I - Persons entitled to vote at both Municipal Elections and Elections to the Legislative Assembly.

No.	Name.	No. of Lot or part of Lot	Street	
8	Alison, James	637	Mill	MF and owner
1	Anderson, James	Parts 225, 226 and other	Rattenbury	MF and tenant
	do	Parts of 3 and 4 177	Albert	MF and tenant
11	Bigham, Hugh	634	Maple	MF and owner
17	Brewer, H. O.	294	Princess	MF and tenant
	do	294	Rattenbury	MF and tenant
9	Blackall, James E.	3 or 443	Albert	MF and owner
23	Cruikshank, Chas.	Sub 1 of 243 14 of 253	Albert	MF and owner
23	Cooper, Thomas O.	257	Princess	MF and owner
23	Craig, Wm. Rev.	Besides 218 219	Rattenbury	MF and owner
27	Clark, Joseph	626	Mill	MF and owner
24	Cook, Peter	600	Albert	MF and tenant
21	Cantelon, David	16 or 443	Albert	MF and tenant
23	Clark, Thomas	605	Maple	MF and tenant
47	Dodd, Wm.	302 303	Maple	MF and owner
49	Dodd, Isaac	302 303	Princess	MF and owner
23	Eagleson, James	Part 225	Princess	MF and tenant
23	Foster, Horace	626 624 and other	Maple	MF and owner
23	Fair, James	611 513 and other	Maple	MF and owner
23	Fisher, Henry	627	Mill	MF and owner
23	Fisher, Seth W.	627	Maple	MF and owner
23	Frank, James	3 or 443	Albert	MF and owner
23	Fair, James	611 513 514	Maple	MF and owner
23	Franklin, Thomas	3 or 443	Albert	MF and tenant



ST. ANDREW'S WARD—ROLLING SUB-DIVISION NO 1.

No.	Name	No. of Lot or part of Lot	Street	
70	Corvet, John	29 or 451 29 or 451	Albert	MF and owner
71	Glasgow, George	Part 277	Albert	MF and tenant
80	Harland, John T.	Subs 18 of 255 5 of 255	Albert	MF and owner
81	Howson, James	6 or 445 and other	Albert	MF and owner
82	Hanlon, Felix	270	Princess	MF and owner
83	Hunt, Henry	256 259	Princess	MF and owner
84	Hill, Hiram	21 or 450	Albert	MF and owner
85	Hodgens, Herbert	Part 277	Albert	MF and tenant
86	Henry, Simon	281	Maple	MF and owner
87	Hancock, John	16 or 455	Albert	MF and tenant
90	Irwin, Richard	Subs 9 of 236 15 of 258	Albert	MF and owner
91	Johnston, John	Part 260 261	Princess	MF and owner
92	do	Part 219 A	Battenbury	MF and owner
104	Manning, A. H.	264	Princess	MF and owner
105	Miller, James	7 or 445	Albert	MF and owner
106	Murray, Wm.	226 and other	Battenbury	MF and owner
107	Mulloy, John	4 or 445	Albert	MF and tenant
108	Mosely, John	254	Mill	MF and owner
109	Marlow, Robert	225	Mill	MF and owner
110	Morrish, Henry	20 or 452	Albert	MF and owner
111	Menzies, D. H.	Subs 10 of 245	Albert	MF and owner
112	Moore, Alfred	Part 260	Hulbert	MF and tenant
113	Moore, Wm.	25 or 453 27 or 456	Albert	MF and owner
114	Moore, Edward	19 or 454	Albert	MF and owner
115	Moffat, W. J.	259	Mill	MF and owner
116	Morrow, Archd.	Part 210	Maple	MF and tenant
117	Manning, Lawrence	250	Maple	MF and owner
118	Moore, Robert	18 or 457	Albert	MF and tenant
119	Miller, George J.	265 A	Princess	MF and tenant
120	McTaggart, George D.	Part 227	Albert	MF and tenant
121	Nimmons, George	214 215	Maple	MF and owner
122	Nimmons, Charles S.	214 215	Maple	MF and tenant
123	Pickett, George	15 or 452 14 or 453	Albert	MF and tenant
124	Robson, Nicholas	1 of 252 part 227 etc	Albert	MF and owner
125	Robertson, David	Part 227	Mill	MF and owner
126	Robinson, Edward	251	Maple	MF and tenant
127	Ross, Wm.	Part 227	Princess	MF and tenant
128	Robertson, James	Part 227	Mill	MF and tenant
129	Robson, William	MF and owner	Albert	MF and tenant
130	Ross, George	Part 227	Princess	MF and tenant




ST. ANDREW'S WARD—POLLING SUBDIVISION NO. 1.

No.	Name	No. of Lot or part of Lot	Street	
165	Borsten, John	1 or 440 1 or 441	Albert	MF and tenant
170	Taylor, John L.	673	Mill	MF and coo
172	Tindall, J. F.	Part 219 A 220	Battenbury	MF and owner
167	Twitchell, Arthur	609	Maple	MF and tenant
169	Twitchell, James	343	Princess	MF and owner
	do	609	Maple	MF and owner
173	Trowhill, George	Part 273	Princess	MF and tenant
174	Turnball, Dr.	Part 222	Battenbury	MF tenant income
176	Watts, F. W.	Part 226 224 227	Albert	MF and tenant
177	Watts, W. R.	do	Albert	MF and tenant
56	Williams, R. W.	609	Albert	MF and owner
163	Webb, Benjamin	Part 225	Princess	MF and tenant
160	Weir, J. B.	34 or 443 25 or 444	Albert	MF and owner
162	Welsh, Abel S.	Part 225	Battenbury	MF and tenant
164	Welsh, Alexander	264	Princess	MF and tenant
172a	Young, Wm.	265 A 273	Princess	MF and owner

Part 2—Persons entitled to vote at Municipal Elections only.

10	Botts, Elizabeth	11 or 450	Albert	Owner
12	Bryden, Elizabeth	693	Maple	Owner
107	Chaston, Wm. sr	6 or 443	Albert	Owner
58	Chambers, Mary	12 or 441	Albert	Owner
112a	Cooper, Christina	Part 610	Maple	Owner
41	Commander, C. R.	3 of 225 16 of 226	Albert	Owner
126a	Cooper, Homer	19 or 450 14 or 449	Albert	Owner
44	Dowley, D. H.	Part 223	Battenbury	Owner
	do	227 228	Princess	Owner
108	Foster, Wm.	6 or 447	Albert	Owner
	do	Part 2 or 447	Albert	Owner
	do	12 or 457 and 458	Albert	Owner

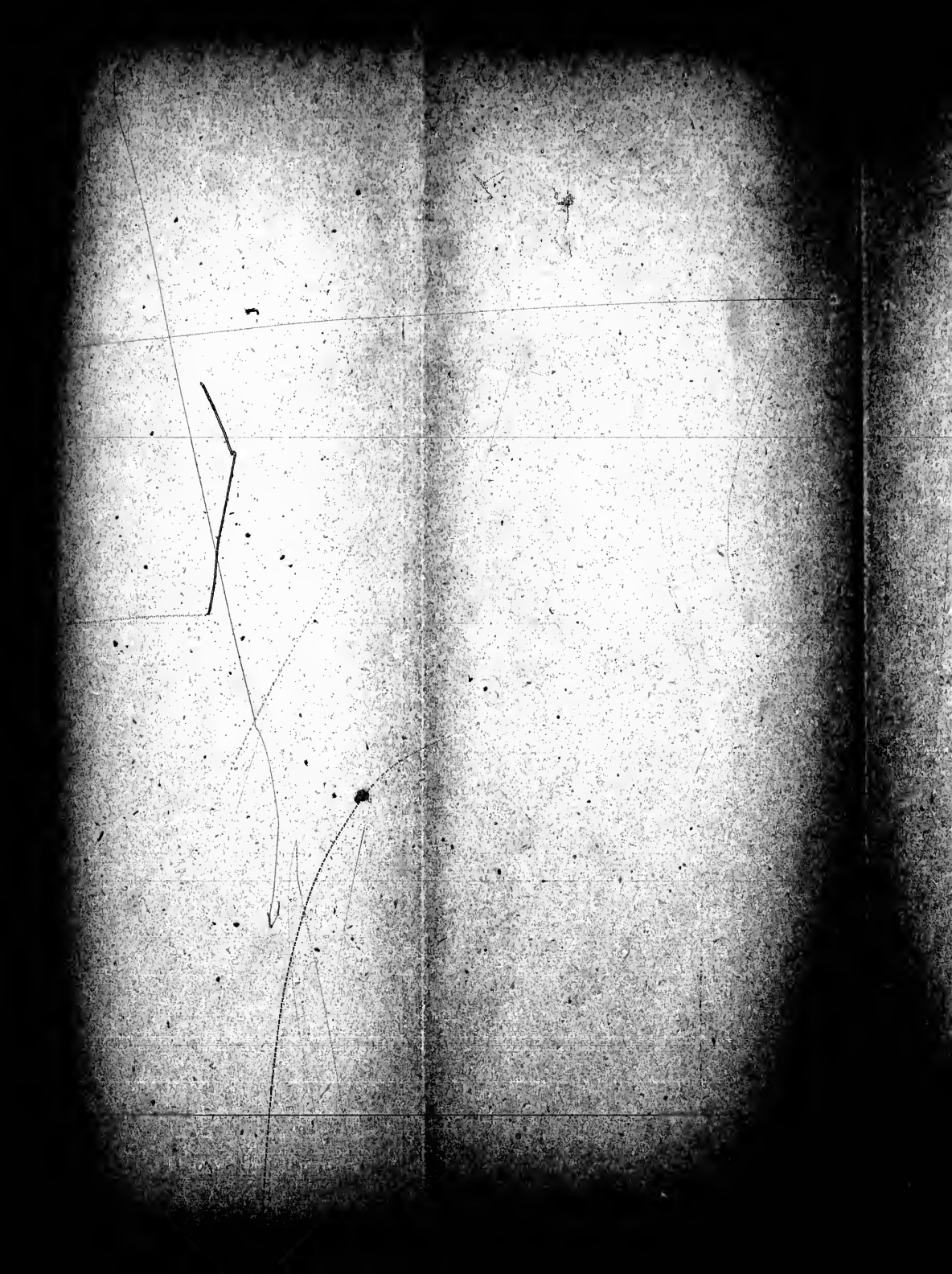




No.	Name	No. of lot or part of lot	Block	Owner
91	Harland, Ann	6 or 44	Maple	Owner
	Howson, James	Part 250	Maple	Owner
	Kale, Horatio	Part 250	Maple	Owner
97	Jackson, Wm. or	Sub 7 of 259 26 of 263	Albert	Owner
110	May, Sarah Ann	633	Maple	Owner
93	Mowbray, E. E. Mrs.	10 or 450	Albert	Owner
157	McBrian, Hannah	Part 610	Maple	Owner
130	Petrie, Grace Mgr.	636	Maple	Owner
140	Petrie, Grace Jr	636	Maple	Owner
96a	Shipley, Caroline	16 or 455	Albert	Owner
171	Taylor, Mary A.	623	Maple	Owner
84	Walkinshaw, James	606	Maple	Owner
170	Wright, Mary	Part 226 264 227	Albert	Owner
82	Whiting, F. B.	Subs 6 of 228 19 of 268	Albert	Owner
181	Webb, W. E.	28 or 457 29 or 460 sb.	Albert	Owner

Part 3—Persons entitled to vote at elections for the Legislative Assembly only.

16	Narrow, E. E.	Kellogg Bank	Ballwin	MF
24	Howson, James Jr.	6 or 44	Albert	MF
120	Anderson, Thom.	Part 278	Maple	MF and tenant
121	Gray, Wm.	265	Maple	MF
122	Johnson, Alfred	Part 440	Maple	MF
	Johnson, O. E.	Maple Bank	Ballwin	MF



... part of the old Ward ...
 ... the center of ...
 ... the center of ...
 ... the center of ...

Part I—Persons entitled to vote at both Municipal Elections and Elections to the Legislative Assembly.

No.	Name	No. of Lot or part of Lot	Street	Occupation
4	Armstrong, Alex.	9 or 400	Ontario	MF and owner
9	Armour, Geo.	11 13	William	MF and owner
13	Benson, John	7 or 478	Ontario	MF and owner
15	Burchell, Robt.	51 53	Rathenbury	MF and tenant
7	Bunsley, W. H.	Parts 2 and 3 of 177	Albert	MF and tenant
19	Burgess, D. A.	Resides part 6	Rathenbury	MF and income
19a	Cunningham, John	Sub 7 of 177	Albert	MF and tenant
20	Carter, Edward, Jr.	A	William	MF and tenant
20	Carter, Edward, Sr.	A	William	MF and owner
27	Chant, H. B.	Part 4	Ontario	MF and tenant
25	Combe, J. H.	50 51 and other	Baglan	MF and owner
29	Corliss, Chas.	Sub 1 of 177	Albert	MF and tenant
31	Corliss, Edmund	Part Foster Block	William	MF and tenant
23	Chancellor, James	49	Princess	MF and tenant
43	Condon, Arthur	49	Princess	MF and owner
44	Cluff, Thompson	Part 1	Ontario	MF and tenant
50a	Doherty, Wm.	55 56 and other	Princess	MF and owner
	do	Part 25 26	Rathenbury	MF and owner
50	Doherty, Geo.	51 53	Princess	MF and tenant
48	Dayman, John	Part 4	Ontario	MF and tenant
54	Edge, Jos.	Part 5	Rathenbury	MF and tenant
53	Edmunds, T. O.	57	Princess	MF and tenant
52	Ford, Wm.	51 or 493	Rathenbury	MF and owner
55	Farran, W. W.	175	Ontario	MF and owner
	do	510 511	Rathenbury	MF and owner
123a	Fowler, Saml.	5	Rathenbury	MF and owner
74	Gibbins, G. D.	Part 2 and 14	William	MF and owner
75	Gilroy, Jas. O.	51	Baglan	MF and owner
76	Gibbins, J. J.	55 57	Princess	MF and owner
77	Gibbins, John	35 34 and other	Princess	MF and owner
78	Gunn, Wm.	170	Princess	MF and tenant
79	Gallagher, Jas.	Part 50	Princess	MF and owner
	Harwood, Wm. S.	Part 2 and 3	Princess	MF and owner
	Thomson	Part 5	Princess	MF and owner
	Mc	Part 2	Princess	MF and owner
	Mc	Part 2	Princess	MF and owner



No.	Name	Part	City	Notes
101	Knox, Henry	16	Waterbury	MF and owner
102	Knox, Arthur	16	Waterbury	MF and tenant
103	do	77 78 79	Waterbury	MF and owner
104	Kay, Wm.	Part 3	Waterbury	MF and tenant
105	Manning, Walter	14 or 493	Waterbury	MF and tenant
106	Murray, George	Part 4 or 475	Waterbury	MF and owner
107	Moore, Hugh	Part Foster Block	Waterbury	MF and owner
108	McKenzie, Alex	3 or 471	Waterbury	MF and owner
109	do	19 or 470	Waterbury	MF and owner
110	McMurry, John	4 or 477	Waterbury	MF and owner
111	O'Neil, Wm.	36 or 494	Waterbury	MF and tenant
112	Bamball, John B.	Sub 3 of 177	Waterbury	MF and tenant
113	Bamball, Fred	Sub 6 of 177	Waterbury	MF and tenant
114	Held, James	78 Part 78	Waterbury	MF and tenant
115	Sage, Geo.	11 or 483 part 12 or 484	Waterbury	MF and owner
116	Scott Jan. barrister	24 25 26 and other	Waterbury	MF and owner
117	Seaman, John	Subs 10 11 12 of 167	Waterbury	MF and owner
118	Shaw, Jas.	176 177 and other	Waterbury	MF and owner
119	Shaw, Chas.	Sub 1 of 177 and other	Waterbury	MF and owner
120	Shaw, John	28 29	Waterbury	MF and tenant
121	Shaw, Richard	30 31	Waterbury	MF and owner
122	Shaw, Geo.	32 33	Waterbury	MF and tenant
123	Shaw, Saml.	34 or 485	Waterbury	MF and tenant
124	Shaw, Thomas	Sub 10 11 12 of 177	Waterbury	MF and owner
125	Shaw, Wm.	Part 1 of 177	Waterbury	MF and tenant
126	Shaw, Peter	Part Foster Block	Waterbury	MF and owner
127	Todd, A. H.	Part 20	Waterbury	MF and tenant
128	Travis, John	14	Waterbury	MF and House's



	Name	No. of Lot or part of Lot	Street	
	Aham, Catharine	44	Owner
14	Robt, Mary Jane	18 or 484 part 18 or 484	Owner
5	Rowley, Elizabeth	Part 2 and 3 of 177	Tenant
94a	Carey, Mrs.	48	Princess	Owner
83	Dickson, A. M.	Part Foster Block	William	Owner
62	Foutou, Alice	Part 5	Owner
67	Foutou, Hattie	Part 5	Owner
65	Forbes, Elizabeth	Part 519	Owner
66	Fear, Thos	29 or 499	Owner
	do	5 or 476	Owner
77	Gibbins, Thos	25 or 484	Owner
102	Marshall, Robt	15	William	Owner
94a	Miller, Mrs.	28 24	Owner
122	Mason, Sarah	Part 215	Owner
123	McLeod, Jane	Part 4 or 478	Owner
124	McKay, Alex.	10 or 461	Owner
122	McLwan, Mary	5	Tenant
129	Reese, Mary	174	Owner
150	Randford, H.	211 A and other	Owner
149a	Roulledge, Edward or	73 part 73	Owner
156	Scruthers, Jane	17	William	Tenant
160	Tross, Hannah	14	William	Owner
124	Taylor, Jacob	20 or 481	Owner
82	Taylor, Mrs.	Part 22 24	Owner
45	Whaley Mrs.	Part of 1	Owner

Part 3—Persons entitled to vote in elections for the Legislative Assembly only.

24	Barshall, Alfred	21 22	MP
25	Charles Mack B	27 28 29 30	MP
	Charles Mack B	31	MP
	James Albert B	Part of 1	MP and tenant
	James W. B	MP
	MP





No.	Name	No. of Lots or Part	Town	Occupancy
294	Irwin, Richard	Part 48 and other	Victoria	MF and owner
295	Jacobs, Theo. Sr.	118	High	MF and owner
296	do	127	Townsend	MF and owner
297	Jacobs, Wm.	Sub 1 of 1	Victoria	MF and owner
298	Johnston, John	107	Victoria	MF and owner
299	do	104	Ontario	MF and owner
300	do	107	Townsend	MF and owner
301	Jacobs, Theo. Jr.	Sub 2 of 1	Victoria	MF and tenant
302	Johnston John	Part E of 1200	East	MF and tenant
370	Ker, H. B.	121 and other	Townsend	MF and tenant
300	Kerr, James	Part 9	Victoria	MF and owner
307	Lough, W. E.	Part 140	Townsend	MF and tenant
310	Mason, Wm.	120 part 127	High	MF and owner
317a	McMurray, John	Part 291	Victoria	MF and tenant
317	McLennan, Roderick	Part 292 294	Victoria	MF and owner
304a	McDonald, Arch	Part 1200 E	East	MF and owner
316	McGarra, John	100	Ontario	MF and owner
	do	100	Townsend	MF and owner
376a	McGee, William	100	Ontario	MF and tenant
321	Olsen, Olof	105 100	Victoria	MF and tenant
320	Oliver, Theo.	Part 23	Teachersmith	MF and tenant
320	Page, Patrick	Part 100	Victoria	MF and owner
324	Pinnsted, Henry	100	Ontario	MF and owner
325	Pinnsted, Wm.	100	Townsend	MF and owner
321	Potts, Geo.	Part 100	Kick	MF and tenant
322	Pearis, Joshua	100 and other	Ontario	MF and tenant
327	Pratt, Silas	Part 295	Victoria	MF and tenant
327	Rees, John	114	High	MF and owner
340	Rattenbury, Jos Jr.	Sub 1 of 14	Victoria	MF and tenant
341	Rattenbury, Isaac	Sub 1 of 14	Victoria	MF and owner
327a	Ruston, Geo.	Part 290	Victoria	MF and owner
328	Reid, Robt. T.	1228	Victoria	MF and owner
329	Rees, Alexander	100	Townsend	MF and tenant
328	Smith, W. G.	1205	Victoria	MF and owner
321	Sheppard, Jas. L.	Part A & B of 1200	East	MF and owner
347	Sheppard, Jos.	120	Townsend	MF and owner
348	Shawmut, Alan. Rev.	White Church	Victoria	MF and income
349	Stewart, Wm.	100	Victoria	MF and owner
	do	104	Townsend	MF and owner
	Stewart's Bank W.	101	Victoria	MF and owner
	do	100	Townsend	MF and owner
	Stewart, Wm.	100 and other	Victoria	MF and tenant
	do	100	Victoria	MF and tenant



No.	Name	No. of lots	Township	Occupancy
355	Walker, Geo.	150	High	MF and owner
356	Walker, James	Part 2 of 1	High	MF and owner
357	Walker, T.	Part 3 and part 4	High	MF and owner
358	Townsend, Geo.	160 Part	Townsend	MF and owner
359	Werry, Jas.	Parts 118 120 121	High	MF and owner
360	Walker, Henry	150	High	MF and owner
361	do	150 and other	Townsend	MF and owner
362	Whitehead, Geo.	2 10 11 12 and part 4	Victoria	MF and tenant
363	Walker, James	1210 1200	Victoria	MF and tenant
364	do	Part B 1200	High	MF and tenant
365	Wilson, Chas.	120	Townsend	MF and owner
366	Wilco, Harrison	Part 201	Victoria	MF and tenant

Part 3—Persons entitled to vote at Municipal Elections only.

367	Crieh, Ann	150	Oscarie	Owner
368	Carter, Catharine	Part 150	Townsend	Owner
369	Carter, Mary A.	Part 200	King	Tenant
370	Clark, Elizabeth	Part 147	Townsend	Tenant
371	Duncan, Martha	151	Townsend	Owner
372	Dumpey, Margaret	116	High	Owner
373	Fowler, Aliso M.	150 and other	Oscarie	Owner
374	Ferguson, Elizabeth	150	Townsend	Tenant
375	Forsen, J. S.	15	Victoria	Owner
376	Gibbins, Theo	150	Oscarie	Owner
377	do	150	Townsend	Owner
378	Higgins, W.	Part 162	Victoria	Owner
379	Irwin, Hattie A.	1200 1201 and	High	Owner
380	do	1200 1207 and	High	Owner
381	do	Part 150	High	Owner
382	do	Part 150	High	Owner
383	do	Part 150	High	Owner
384	do	Part 150	High	Owner
385	do	Part 150	High	Owner
386	do	Part 150	High	Owner
387	do	Part 150	High	Owner
388	do	Part 150	High	Owner
389	do	Part 150	High	Owner
390	do	Part 150	High	Owner

Handwritten text at the top of the page, possibly a title or header, which is mostly illegible due to blurring and fading. Some faint characters like 'S', 'P', and 'C' are visible.





No.	Name	No. of lots	Town	Class
	MacDonald, John	288	Victoria	Owner
317	Pay, George E.	128	Victoria	Owner
318	Potter, David	291	Victoria	Owner
320	Rattenbury, Sarah	6 part 3	Ontario	Owner
344	Ramsford, John	Part 42	Tuckersmith	Tenant
344a	Ramsford, H.	Part 42	Tuckersmith	Owner
348	Shipley, Harriet	157	Ontario	Owner
	do	154	Townsend	Owner
371	Simpson, Thos.	1229 and other	Victoria	Owner
375	Taylor, Mathie	Part 128 129	Townsend	Householder
375a	Taylor, Jane	Part 128 129	Townsend	Owner
380	Walker, Robt.	1210 1220 etc	Victoria	Owner

**Part 3—Persons entitled to vote at elections for the
Legislative Assembly only.**

302a	Berge, Alfred	302	Victoria	MF
326	Cotton, Edward	Rattenbury House	Victoria	MF
307	Cooper, Albert	Part sub 4 and 5 of 1	Victoria	MF
328	Foster, Edward	3 2	Ontario	MF
348	Fair, W D.	Sub 1 of 1	Victoria	MF
351	Fisher, Nelson	Part 226	King	MF
352	Foster, Richard	164	Ontario	MF
373	Gilman, R J	Part 226	Victoria	MF
382a	Kerr, Ben	Part 7	Victoria	MF
311	Manning, Wilbur	128	Townsend	MF
312	Morrison, Alex	Part 2 4	Ontario	MF
322	Shaw, Thomas	127	Victoria	MF
323	Shaw, Thomas	127	Victoria	MF
324	Shaw, Thomas	127	Victoria	MF
325	Shaw, Thomas	127	Victoria	MF



... of the said ...
 ... of the said ...
 ... of the said ...
 ... of the said ...

Part I—Persons entitled to vote at the ... and Elections
 to the ...

No.	Name	No. of Lot or Part	Address	Occupation
183	Alanson, Jos	285 286 287 288	...	MF and owner...
184	Alanson, Charles	285 287 and other	...	MF and owner...
185	Archibald, James	289	...	MF and owner...
197	Booth, Saml. F.	5 Part 4	...	MF and owner...
201	do	20 20	...	MF and owner...
201	Bowen, Charles	20	...	MF and tenant...
220	Cook, Samuel	69	...	MF and owner...
220	do	20 24	...	MF and owner...
224	Carr, Samuel	251	...	MF and tenant...
224	Coster, W. O.	68	...	MF and owner...
218	Chapman, Arthur	Part 214	...	MF and owner...
220	Cornellan, Richard	519	...	MF and tenant...
222	Cook, Joseph	Part 222 223	...	MF and owner...
214	Outman, Wm	Part 225	...	MF and tenant...
211	Council, George	270 and other	...	MF and tenant...
222	Carter, Edward Jr	241	...	MF and owner...
219	Carling, Theo. H.	Part 226	...	MF and tenant...
221	Cook, George	54	...	MF and tenant...
220	Dennis, Alfred	Part 221	...	MF and owner...
240	Everett, Wm	Part 271	...	MF and tenant...
241	Hwings, Joseph	25 26 27	...	MF and owner...
221	Foster, Adam	1	...	MF and owner...
220	Flack, Benjamin	222 223	...	MF and owner...
221	Franklin, Henry	222 223	...	MF and tenant...
221	Fulkard, John	215	...	MF and tenant...
221	Fulkard, Frederick	215	...	MF and owner...
221	Fulk, Jm	Part 227	...	MF and tenant...
221	Fleming, Wm	22	...	MF and owner...
221	Ferguson, John	Part 228	...	MF and tenant...
221	Graham, George	229 230	...	MF and owner...
221	Graham, John	23	...	MF and owner...





Part 1—Persons entitled to vote at Municipal Elections only.

No.	Name	No. of	Address	Occupation
281	James, John	281 282	Victoria	MF and owner
282	James, John	281	Victoria	MF and owner
283	James, Louis	Part 217	Victoria	MF and tenant
284	Winn, Edward	284 and other	Victoria	MF and owner
285	Williams, John	285 and other	Victoria	MF and owner
286	Whately, Joe	286	Victoria	MF and owner
287	Walker, Robt H.	287	Victoria	MF and tenant
	do	287	Victoria	MF and tenant
288	Young, Joe	288	Victoria	MF and owner

Part 2—Persons entitled to vote at Municipal Elections only.

289	Stiggins, Mrs T. H.	289	James	Owner
290	Sumo, Charles	290	Walker	MF and tenant
291	Cornell, Mrs	270	Victoria	Owner
	do	Part 292	James	Owner
292	Onwell, Joe	292	James	Owner
	do	292	King	Owner
293	Fisher, Margaret	Part 293	Victoria	Tenant
294	Goodrich, Hannah	245	James	Owner
276	Goodrich, Geo	24 27	James	Owner
279	Hawkins, Wm	245	James	Owner
295	King, Mary	Part 295	James	Owner
296	King, Mary	Part 296	Victoria	Tenant
297	Livingston, Sam	24 27	James	Owner



Part 1 - [illegible]

No.	Name	No. of [illegible]	Street	[illegible]
194	Bacon, Henry.....	Part 587	Victoria	MF and tenant....
222	Bald, W. M.....	588	Victoria	MF.....
223	Brownlee, W. H.....	589	Victoria, TW	MF and tenant....
224	Cannell, Jacob.....	570	Victoria	MF.....
225	Cudmore, Richard.....	58 59	Walker	MF and tenant....
226	Dowling, Rich.....	517 part	James	MF.....
242	Hack, Henry.....	Part 585	Victoria	MF and tenant....
243	Hby, M. A.....	544	Marin	MF.....
270	Glasier, John.....	585	London	MF and home....
271	Gravelle, Owen.....	585	London	MF and tenant....
280	Hillen, Alex.....	58	James	MF and owner....
281	Hinchley, Geo.....	280	Victoria	MF.....
284	Irving, Wm.....	585 586	London	MF.....
291	Jodling, Henry Jr.....	Part 586	Victoria	MF.....
292	Jackson, John.....	G T B		MF.....
293	Parris, W. G.....	74 75	London	MF and tenant....
294	Parris, W. H.....	74 75	London	MF.....
295	[illegible].....	[illegible]	[illegible]	MF.....
296	[illegible].....	[illegible]	[illegible]	MF.....



All that part of the said West ...
 Street and in the center of Mary Street ...
 along the center of North Street to the ...
 North Street to the corporation land ...
 along the center of King Street and the ...

Part I—Persons entitled to vote at the ...
 to the ...

No.	Name	No. of Lots	Street	Occupancy
405	Alcock, Frederick	50	Wellington	MF and occupant
406	Alexander, Wm	Part 5 and 6	Frederick D	MF and owner
401	Dean, Wm	51	Wellington	MF and tenant
417	Dean, John	57 58	Frederick C	MF and owner
405	Beattie, Jas	Part 60	King	MF and tenant
410	Beard, Geo	11 12	King	MF and tenant
4400	Blackford, Geo	14 and other	Mary	MF and owner
440	Callick, John	50 57 58	Wellington	MF and owner
444	Cottle, Geo	55	Orange C	MF and owner
440	Cooper, B. S	53 54	Wellington	MF and owner
5200	Cumby, J. H	Part 1	Bedford tp	MF and owner
441	Cook, Geo	50	Joseph F	MF and owner
430	Cooper, Samuel	5	King A	MF and owner
430	Cooper, Wm	1 and 4	Palmer C	MF and owner
437	Coyn, Jas	75	Dean	MF and owner
438	Chilley, Jas	70 71 and 72 and other	Wellington	MF and owner
436	Cook, Jas	3 and 7	Orange F	MF and owner
444	Cottle, Thomas	5	Joseph F	MF and owner
447	Cotton, John	Part 50	Mary	MF and tenant
4070	Cole, Wm	58	Wellington	MF and owner
438	Campbell, John H	10 20	Palmer C	MF and tenant
5200	Costs, Wm	50 and other	Mary	MF and owner
456	Dean, Sylvester	55	Mary	MF and tenant
457	Dean, O.B.	50	Wellington	MF and tenant
404	Driscoll, Dennis	14 15 16	Palmer B	MF and owner
455	Derry, John	By grants and other	King	MF and occupant
408	Dunard, John	Part 47	King	MF and tenant
410	Diamond, Louis	3	Palmer	MF and tenant
		Part 1	Bedford tp	MF and tenant
4670	Farran, W. W	75 76 77 and other	Wellington	MF and owner
468	Gerroll, A.H.	51	Palmer	MF and owner
470	Glegg, Wm	1 2	Palmer A	MF and owner
477	Glegg, Richard R	3	Palmer B	MF and owner
478	Glegg, Edward	4	Palmer C	MF and owner
487	Hanley, Geo	10	Palmer O	MF and owner
	Hanley, Geo	11	Palmer O	MF and owner
	Hanley, Geo	12	Palmer O	MF and owner
	Hanley, Geo	13	Palmer O	MF and owner
	Hanley, Geo	14	Palmer O	MF and owner



ST. JOHN'S WARD

No.	Name	No. of	Class	
500	Irwin, J. W.			MF and tenant
501	Johnston, Oliver	Part 18 18	G	MF and owner
502	Jones, Wm	18	B	MF and owner
503	Jones, John	18 17 and other	B	MF and owner
504	Jones, Robert	25	G	MF and owner
505	Jones, Donald	5	B	MF and owner
506	Johnson, Richard	14 part 18	B	MF and owner
507	Jackson, Thos. K.	4 5	B	MF and tenant
508	Jackson, Wm	Part 20	B	MF and owner
509	Kennedy, D. B.	Part 20	King	MF and owner
510	do	20 Part	Mary	MF and owner
511	Kennedy, John	Part 20	Mary	MF and owner
512	Lavin, Thos	18	Palmer B	MF and tenant
513	Lyons, Geo	5 Part 8	Palmer B	MF and owner
514	Logan, Robt	7 8	Palmer B	MF and tenant
515	Mace, Hugh	54	Washington	MF and owner
516	do	54 57	Mary	MF and owner
517	Macpherson, D. F.	59 100 101	Palmer B	MF and owner
518	do	75 74 77	Washington	MF and owner
519	do	61 62	Washington	MF and tenant
520	do	59	Mary	MF and tenant
521	Mads, John	Part 20	King	MF and tenant
522	McKeeble, Alex	55 57 Part 25	Washington	MF and owner
523	McKenzie, Alex	55 57 Part 25	Washington	MF and tenant
524	McKerrie, Donald	5 and other	Palmer B	MF and tenant
525	McKay, Thos	15	Palmer B	MF and owner
526	McKenzie, Thos	5 9 10 11 and other	King C	MF and owner
527	McKerrie, John	Part 1	Palmer B	MF and owner of
528	McKeeble, James	Part 1	Palmer B	MF and owner
529	McClacherty, John	5	Palmer B	MF and owner
530	McLure, Wm	22	Palmer C	MF and tenant
531	McKover, Alfred	55	Palmer C	MF and tenant
532	Ochsman, Jas A.	Parts of 7 8	Palmer B	MF and tenant
533	Palmer, Jas	56	Palmer C	MF and owner
534	Palmer, Wm	56	Palmer C	MF and owner
535	Palmer, John	56	Palmer C	MF and owner
536	Palmer, Jas	56	Palmer C	MF and owner





ST. JOSEPH

No.	Name	Part	Address	Occupation
544	Wasserman, Isaac	Part 1	Franklin St.	MF and owner
545	Hann, Hugh	2	Franklin St.	MF and owner
546	Hann, H. T.	Part 20	Franklin St.	MF and owner
547	Hann, Alfred	Part 20	Franklin St.	MF and owner
575	Scott, J. G.	23	Franklin St.	MF and owner
576	Sibley, B. P.	4	Franklin St.	MF and tenant
577	Salik, S. R.	3 & 4, 5	Franklin St.	MF and tenant
578	Scratch, Peter	Part 20	Franklin St.	MF and owner
579	Stevens, Henry	Part 20	Franklin St.	MF and owner
580	Smithson, W.	Part 7 & 8	Franklin St.	MF and owner
581	Scott, Walter	24	Franklin St.	MF and owner
582	Stouey, John	Part 20	Franklin St.	MF and tenant
583	Stewart, John	20	Franklin St.	MF and tenant
574	Sharp, Andrew	25	Franklin St.	MF and tenant
594	Taylor, Israel	4	Franklin St.	MF and owner
488a	Wahl, Robert	5 part	Franklin St.	MF and owner
488b	Williams, John	10 11 and other	Franklin St.	MF and owner
581	Walker, Theo. A.	7 10 11 12 13 14	Franklin St.	MF and owner
582a	Wilson, Chas.	26	Franklin St.	MF and owner
491	Allcock, Ann	23	Franklin St.	Owner

Part 3—Persons entitled to vote in Municipal Elections only.

486	Archbold, Maggie	Part 1	Franklin St.	Tenant
411	Brownie, Margaret	Part 6 & 7	Franklin St.	Tenant
422	Clark, Anna	21	Franklin St.	Owner
423a	Clark, Edith	22 and other	Franklin St.	Owner
423	Copp, Ann	23	Franklin St.	Owner
424	Duncan, James	24 & 25	Franklin St.	Tenant
425	Duncan, Elizabeth	2	Franklin St.	Owner



Part 2 - Persons entitled to vote in elections for the Legislative Assembly only.

No.	Name	Part	Address	Occupation
400	Kennedy, Mary	Part 1		Owner
514	Morrow, Mrs Hannah	1		Tenant
566	McGlinchey, Wm	4		Owner
488	Ranco, Mary	18 19 20		Owner
405	Ross, Ellen	Part 45		Tenant
577	Smith, Janet	Part 9		Tenant
461	Sheppard, Wm	39 40 41 42		Owner

Part 3 - Persons entitled to vote in elections for the Legislative Assembly only.

429	Cooper, John A.	41		MP
480	Cooper, Albert	25		MP
449	Cooper, Alex	25		MP
468	Dark, Theo	74		MP and owner
464	Blakemore, Theo	75 76		MP
470	Clark, Geo	Part 1		MP and owner
475	Fraser, William	37		MP and owner
485	Fraser, Geo	37		MP
487	Fraser, Geo	37		MP and owner



Part 2 - ...

No.	Name	Part
411	Brown, Theo. O.	338		MF and tenant...
412	Bloch, Theo.	342		MF and owner...
410	Bentley, Geo.	347 348 and		MF and owner...
413a	Biddlecombe, Jas.	35		MF and owner...
412	Bosker, Jacob	312 Part 327		MF and tenant...
409	Boyd, Wm. H.	Part 47		MF and tenant...
413	Brown, F. O.	35		MF and tenant...
414	Brown, Geo. M.	35		MF and owner...
423	Callow, Archd.	32		MF and owner...
424	Cole, Henry	322 Part 327		MF and owner...
425a	Copper, Wm. H. Sr.	Part 12		MF and owner...
425	Curtis, Peter W.	34		MF and owner...
426	Curry, Geo. W.	355		MF and tenant...
427	Curtis, Wm. V.	Part 12		MF and tenant...
428	Cole, Henry	322 Part 327		MF and tenant...
429	Clark, Geo. H.	Part 12		MF and tenant...
430	Clark, John	Part 12		MF and tenant...
431	Clark, Joseph	Part 12		MF and tenant...
444	Davis, George	327		MF and owner...
457	Demmon, Geo.	319		MF and tenant...
458	Dickerson, John	Part 47		MF and tenant...
471	Fleming, Thos.	Part 12		MF and tenant...
472a	Fletcher, H. A.	Part 12		MF and tenant...
482	Garrison, David	375		MF and tenant...
483a	Gordon, George	Part 12		MF and owner...
483b	"	Part 47		MF and owner...
484	Gordon, Thos.	Part 12		MF and owner...
485	Gordon, Thos.	Part 12		MF and owner...
486	Gordon, Thos.	Part 12		MF and owner...
487	Gordon, Thos.	Part 12		MF and owner...



530	Whitcomb, Wm.			
531	Whiting, A. H.	Part 12		MF and tenant
532	McDonald, Arch.	311		MF and tenant
533	Newton, Geo.	Part 15		MF and tenant
534	Overberry, Chas.	545 542 543 Part 544 546	Colony Colony	MF and owner MF and owner
535	Paisley, Wm. J.	C		MF and owner
536	Panford, Henry	Part 45 46		MF and tenant
537a	Parmer, John	17		MF and owner
538	Parshall, Frank	22 25 Part 27 29		MF and owner
539	do	248		MF and owner
540	Parshall, Geo.	Part 29		MF and owner
541	Robertson, Wm.	239 part 241 242 243		MF and owner
542	Reagan, Geo.	25		MF and owner
543	Reichert, Richard	Part 31		MF and owner
544	Reeve, John	28		MF and owner
545	Reynolds, Ed.	Part 32 and 33		MF and owner
546	Reynolds, Horatio	Part 33		MF and tenant
547	Reynolds, John	Part 35		MF and tenant
548	Reynolds, John	Part 35		MF and tenant
549	Stewart, Geo.	Part 36		MF and tenant
550	Stacy, Jas.	Part 14		MF and tenant
551	Stacy, Henry	262 part 263		MF and owner
552	Stacy, Jas. W.	262 part 263		MF and owner
553	Stacy, John	21 and 22		MF and owner
554	Stacy, John	Part 27		MF and owner
555	Stacy, Lewis	Part 19		MF and tenant
556	Stacy, John	22 part 23		MF and owner
557	Stacy, James	Part 27		MF and owner
558	Stacy, Charles	Part 27		MF and tenant
559	Stacy, Henry	Part 27		MF and tenant
560	Stacy, John	Part 27		MF and tenant
561	Stacy, J. W.	28		MF and tenant
562	Stacy, Richard	28		MF and owner



	Name		
	Brown, Elizabeth	600	Owner
600	Brown, Geo	600	Owner
601	Brown, Mrs Ann	600	Owner
602	Becke, A. J.	614	Owner
640	Case, Elizabeth	600	Owner
640	Colclough, John	600	Owner
	do	600	Owner
657	Crick, Mrs S.	Part 20	Tenant
649	Dodsworth, Walton	Part 19	Owner
655	Evans, Eliza	600 part 20	Owner
655	Hillott, John O.	Part 14	Owner
661	Graham, Martha A.	Part 20	Owner
661	Holmes, Edward	Part 15 and other	Owner
656	Malvey, Arthur	610 611	Owner
617	Hammond, Ellen	Part 20	Owner
618	McFate, Ann	675 685 and part 20	Owner
671	McMillan, Wm.	45	Owner
645	Phillips, L. M.	Part 20	Owner
651	Reid, Chas.	Part 20	Owner
652	Robinson, John	600 601	Owner
654	Robinson, Thos.	Part 20	Owner
655	Trapp, B.	Part 20	Owner

1857
 1858
 1859




No.	Name	Part	Town	Occupation
433	Bodge, John.....	47.....	MF.....
433	Carter, Jas.....	Part 521.....	MF and tenant....
434	Cole, Ben.....	Part 51.....	MF and tenant....
438	Deros, John.....	522.....	MF and owner....
445	Evans, Frank.....	Part 15.....	MF and tenant....
479	Grimes, John.....	Part 15.....	MF and tenant....
483	Hammel, Frank.....	517.....	MF and owner....
484	Hammel, Geo.....	517.....	MF.....
485	Hill, Samuel.....	Grand Union.....	MF.....
503b	Irwin, John.....	Grand Union.....	MF.....
504	Marrison, Wm.....	Part 37.....	MF and tenant....
512	Mason, Robt.....	Part 37.....	MF and tenant....
519	Matherson, D. K.....	Commercial.....	MF.....
523b	McDonald, John J.....	523.....	MF.....
524	O'Donnell, Martin.....	Part 15.....	MF and tenant....
525	Palmer, John.....	525.....	MF and owner....
526b	Reynolds, Chas.....	Part 15.....	MF.....
527	MF.....
528	MF and owner....
529	MF and owner....



Part 7—Persons entitled to vote in the election for the Board of Supervisors

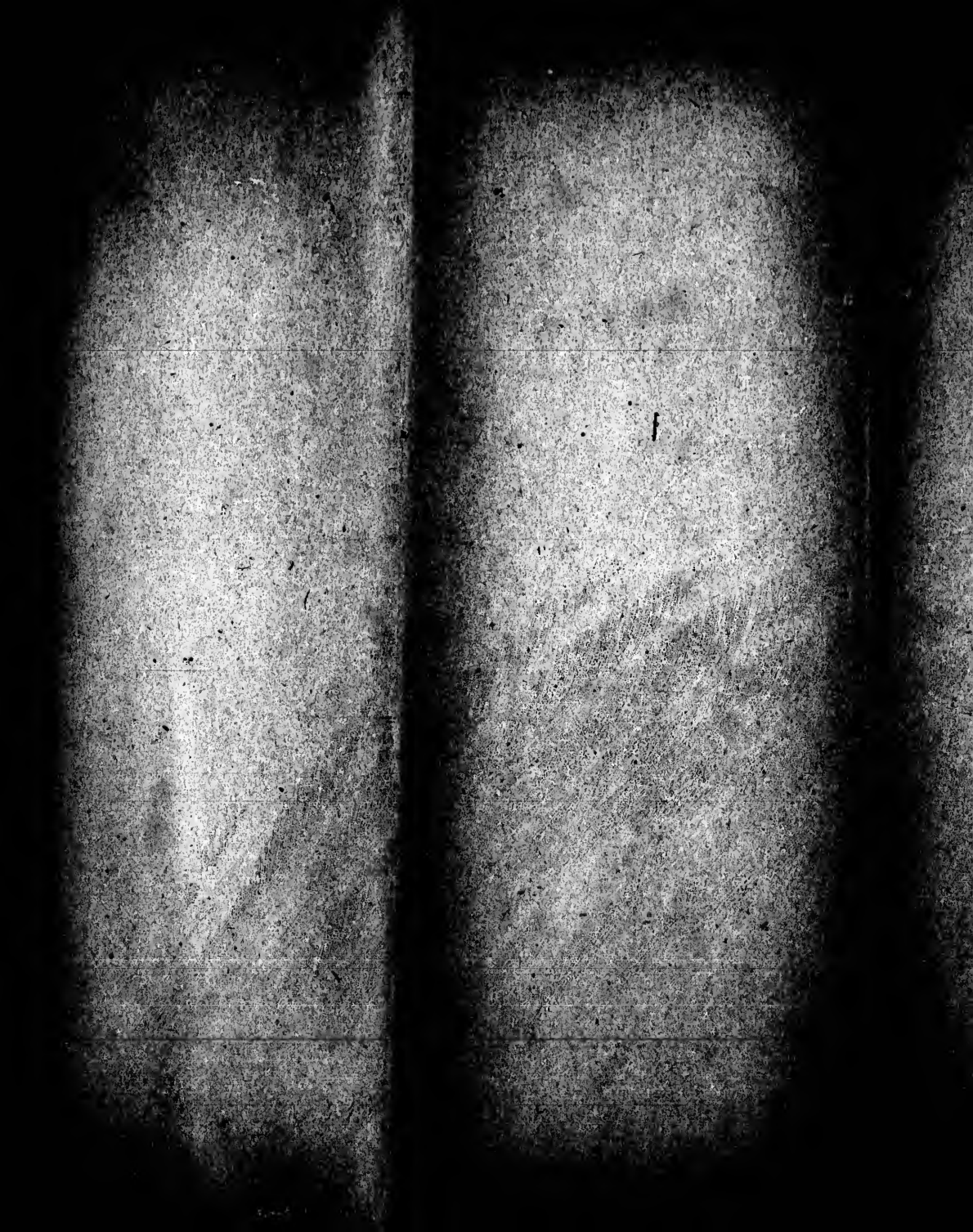
No.	Name	No. of lots	Block	
087	Andrew, R. J.	159		MF and owner
088	Andrew, C. A.	Part 54		MF and owner
089	Andrew, H. F.	Part 54		MF and owner
010	Bell, Richd.	273		MF and tenant
086	Bushman, Donald	282		MF and owner
087	do	282		MF and owner
087	Brewster, Joe	Part 24 Colwell		MF and tenant
015	Brintford, Geo.	282		MF and tenant
088	Cook, Arthur	Part 282		MF and owner
081	Cookson, Henry	Part 282		MF and owner
082	Cookson, Wm. B.	Part 282		MF and owner
083	Coyle, John	210		MF and owner
084	Cookson, David	Part 282		MF and owner
085	Cook, David, Jr.	Part 273		MF and owner
087	Cook, David, Sr.	Part 273		MF and tenant
012	Cookson, Peter H.	282		MF and owner
711	Cookson, Peter W.	282		MF and owner
086	Cook, A. W.	282		MF and owner
086	Coy, Chas.	Part 273		MF and tenant
045	Richman, David	Part 282		MF and owner
046	Dunlop, Edward	Part 282 and		MF and owner
089	Evans, Alex.	271		MF and owner
041	East, Wm.	272		MF and tenant
089	Flanagan, Wm.	282 and 281		MF and tenant
089	Furman, E. L.	282		MF and owner
089	Gibb, Andrew	282		MF and owner
089	Gibb, Henry	282		MF and owner







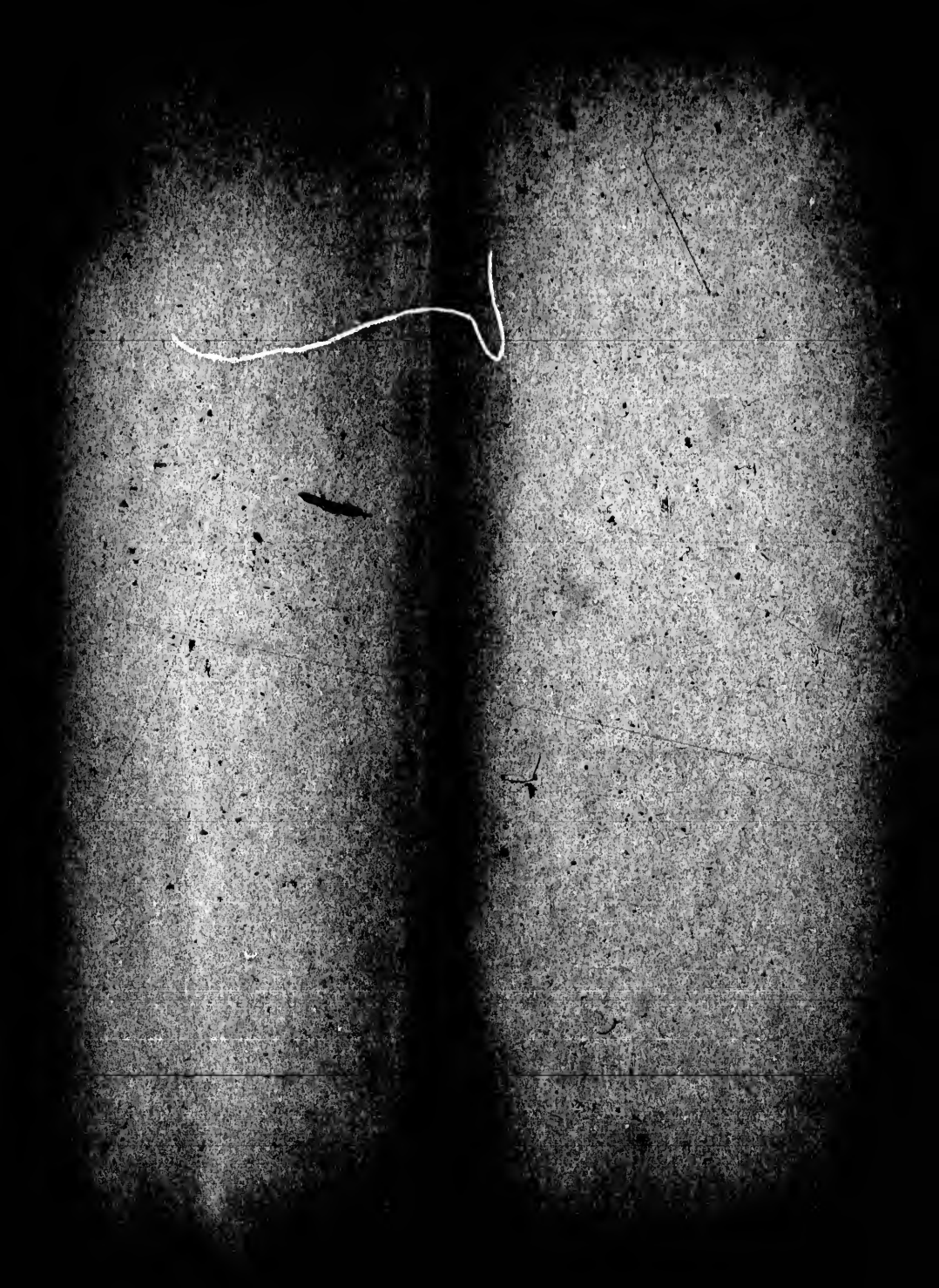
876	Kennedy, Jack.....	Part 876.....	MF and tenant....
880	Mull, Wm.....	880 881	MF and owner....
881	Muller, Jacob.....	881	MF and owner....
814	Mauder, D. B.....	882	MF and owner....
887	Marrish, John.....	Part 887	MF and owner....
888	Manning, A. H.....	881	M F and owner....
889	McKown, Wm.....	889	MF and tenant....
890	McDonald, Hugh.....	889 890	MF and owner....
704	McDonald, Donald.....	889	MF and tenant....
892	McTegart, Geo.....	889 890 891	MF and owner....
780	Onken, Geo. F.....	Part 877	MF and tenant....
798	Plummer, Stewart.....	898 899	MF and owner....
799	Fairley, W. A. G.....	891	MF and tenant....
715	Ross, James.....	Part 898 899	MF and owner....
711	Robson, Nicholas.....	899	MF and tenant....
789	Swartz, Geo.....	891 and other	MF and owner....
728	Stoney, John.....	Part 898	MF and tenant....
780	Trenchill, Geo.....	Part 891	MF and owner....
788	Wahm, Robt.....	891 part 892	MF and owner....
791	Wilson, Chas.....	892	MF and tenant....
792	Young, Wm.....	Part 892	MF and owner....



697	Green, Margaret.....	Part 615	Tenant
698	Green, Margaret.....	615	Tenant
699	Hill, W. J.....	Part 617	MF and tenant
700	Hill, W. J.....	617	MF and tenant
701	Mary.....	Part 616	Tenant
702	Mary.....	616	Tenant
703	Wm.....	601	Owner
704	Freder, Joseph.....	618	Owner
705	Freder, Joseph.....	618	Owner
706	Ed. Isabelle.....	601	Tenant
707	Frewardis, Martin.....	Part 604	Owner
708	Frewardis, Mrs.....	604	Owner

Part 2—Persons entitled to vote for the
Legislature

709	Carl, John H.....	619	MF
710	Carl, John H.....	619	MF
711	Frewardis, John.....	619	MF and tenant
712	Frewardis, John.....	619	MF
713	Frewardis, John.....	619	MF
714	Frewardis, John.....	619	MF



Lot	Name	Part	Notes
172	Archer, C. O.	Part 172	MF and tenant
173	McIntosh, J.	Part 173	MF and owner
174	Evans, T. C.	Part 174	MF and tenant
175	Evans, Jonathan	Part 175	MF and tenant
176	Evans, H. W.	Part 176	MF and tenant
177	Cook, H. W.	Part 177	MF and tenant
178	Dick, Wm	Part 178	MF and tenant
179	Gooding, John	Part 179	MF and owner
180	Carte, Thom	Part 180	MF and owner
181	Davis, Silas	Part 181	MF and owner
182	Robert, E. C.	Part 182	MF and owner
183	Forrester, D. A.	Part 183	MF and owner
184	Gooding, John	Part 184	MF and tenant
185	McIntosh, J.	Part 185	MF and owner
186	Evans, T. C.	Part 186	MF and owner
187	Evans, Jonathan	Part 187	MF and owner
188	Evans, H. W.	Part 188	MF and owner
189	Cook, H. W.	Part 189	MF and owner
190	Dick, Wm	Part 190	MF and owner
191	Gooding, John	Part 191	MF and owner
192	Carte, Thom	Part 192	MF and owner
193	Davis, Silas	Part 193	MF and owner
194	Robert, E. C.	Part 194	MF and owner
195	Forrester, D. A.	Part 195	MF and owner
196	Gooding, John	Part 196	MF and owner



	Littlewood, George		
660	Kelly John	Part 245	MF and tenant
675	Morris, Samuel	Part 247	MF and owner
680	Murphy, Daniel	Part 247	MF and owner
685	Matheson, Nell	Part 248	MF and tenant
686	Mason, Wm	248 or 249	MF and tenant
691	Marvy, H. B.	248	MF and tenant
700	McGarra, John	Part 125	MF and owner
701	McConnell, Theo	Part 722	MF and tenant
702	McConnell, Chas	Part 721	MF and tenant
703	McRae, Arthur	340	MF and owner
704	Princed, H ary	176	MF and tenant
705	Palmer, R-nd	248 and owner	MF and tenant
706	Robins, H V	Part 248 249	MF and tenant
707	Robins, R F	Part 248 249	MF and tenant
710	Roach, John	721 722	Ten and owner MF
711	Roach, John	275	MF and owner
712	Roach, John	275	MF and tenant
713	Roach, John	724	MF and owner
714	Roach, John	Part 248	MF and owner
715	Roach, John	722 723	MF and tenant
716	Roach, John	248 or 249	MF and owner
717	Roberts, Wm	248 Part	MF and owner
718			
719	Roach, John	Part 175	MF and tenant
720	Roach, G. W.	275	MF and tenant
721	Roach, John	275	MF and tenant
722	Roach, John	275	MF and owner
723	Roach, John	275	MF and tenant
724	Roach, John	Part 175	MF and owner
725	Roach, John	275	MF and owner
726	Roach, John	275	MF and owner
727	Roach, John	275	MF and owner
728	Roach, John	275	MF and owner
729	Roach, John	275	MF and owner
730	Roach, John	275	MF and owner
731	Roach, John	275	MF and owner
732	Roach, John	275	MF and owner
733	Roach, John	275	MF and owner
734	Roach, John	275	MF and owner
735	Roach, John	275	MF and owner
736	Roach, John	275	MF and owner
737	Roach, John	275	MF and owner
738	Roach, John	275	MF and owner
739	Roach, John	275	MF and owner
740	Roach, John	275	MF and owner
741	Roach, John	275	MF and owner
742	Roach, John	275	MF and owner
743	Roach, John	275	MF and owner
744	Roach, John	275	MF and owner
745	Roach, John	275	MF and owner
746	Roach, John	275	MF and owner
747	Roach, John	275	MF and owner
748	Roach, John	275	MF and owner
749	Roach, John	275	MF and owner
750	Roach, John	275	MF and owner



775	Young, James	Part 200	and owner....
776	Young, George	Part 200	and owner....

Part 2 - Persons entitled to **Part 2 only.**

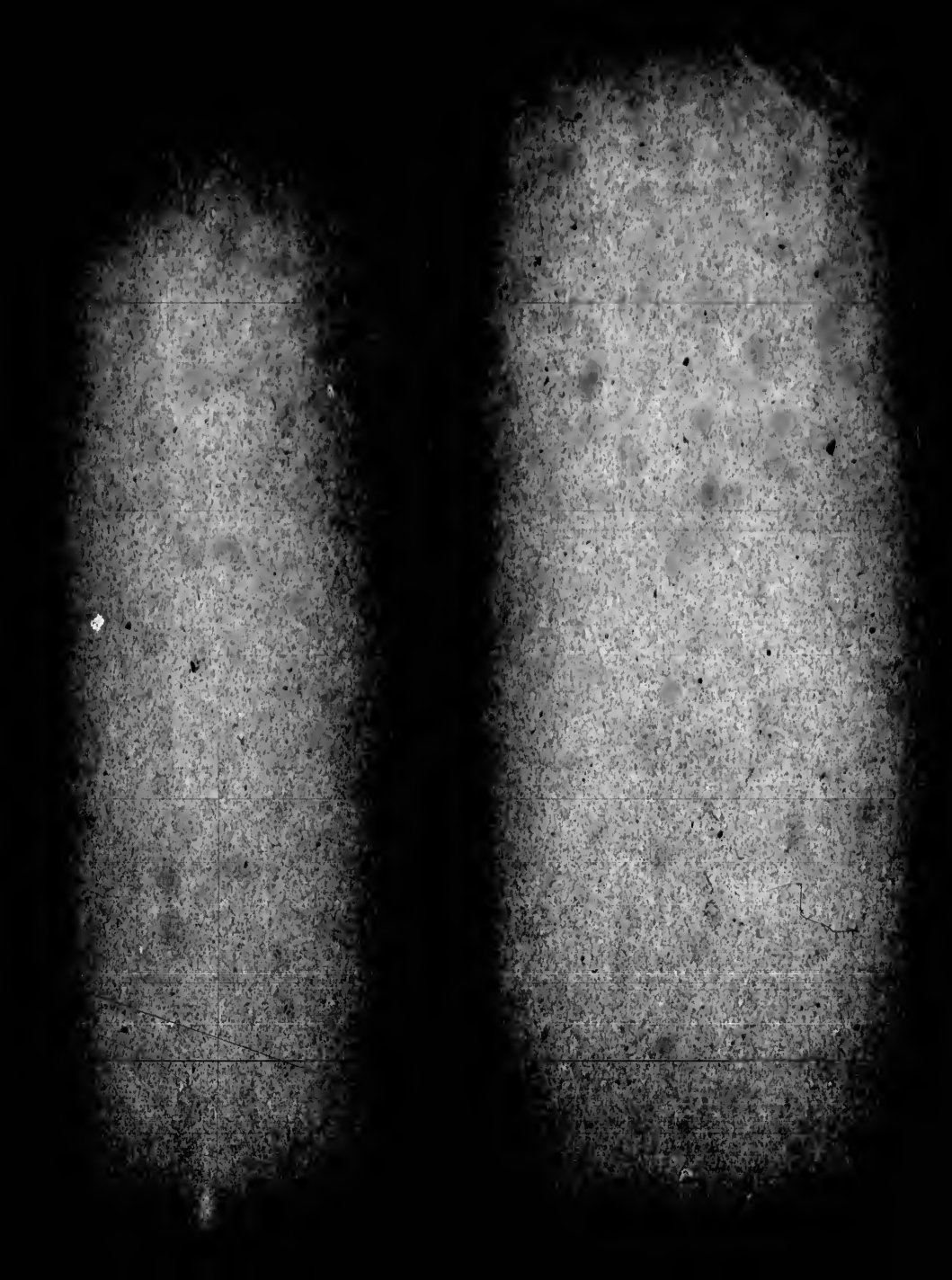
680	Agnew, Elizabeth	Part 200	Owner
6170	Brown, George	Part 200	Owner
6171	Bush, A. J.	Part 200	Owner
6172	Brown, George	Part 200	Owner
681	Ray, Margaret	Part 200	Owner
724	Ray, Joseph	Part 200	Owner
682	Ray, Robert	Part 200	Tenant
725	Callender, John	Part 200	Owner
683	Call, Sarah	Part 200	Owner
684	Call, Mary	Part 200	Owner
685	Callahan, Mary	Part 200	Owner
686	Devine, Margaret	Part 200	Tenant
687	Ellis, John	Part 200	Owner
688	Ellis, Martha	Part 200	Owner
689	Ellis, Robert	Part 200	Owner
690	Ellis, Mary	Part 200	Tenant
691	Ellis, John	Part 200	Owner
692	Ellis, Martha	Part 200	Owner
693	Ellis, Robert	Part 200	Owner
694	Ellis, Mary	Part 200	Tenant
695	Ellis, John	Part 200	Owner
696	Ellis, Martha	Part 200	Owner
697	Ellis, Robert	Part 200	Owner
698	Ellis, Mary	Part 200	Tenant
699	Ellis, John	Part 200	Owner
700	Ellis, Martha	Part 200	Owner
701	Ellis, Robert	Part 200	Owner
702	Ellis, Mary	Part 200	Tenant
703	Ellis, John	Part 200	Owner
704	Ellis, Martha	Part 200	Owner
705	Ellis, Robert	Part 200	Owner
706	Ellis, Mary	Part 200	Tenant
707	Ellis, John	Part 200	Owner
708	Ellis, Martha	Part 200	Owner
709	Ellis, Robert	Part 200	Owner
710	Ellis, Mary	Part 200	Tenant



750	Walt, George	1890	1890	1890	1890
751	Walt, George	1890	1890	1890	1890
752	Walt, George	1890	1890	1890	1890
753	Walt, George	1890	1890	1890	1890
754	Walt, George	1890	1890	1890	1890
755	Walt, George	1890	1890	1890	1890
756	Walt, George	1890	1890	1890	1890
757	Walt, George	1890	1890	1890	1890
758	Walt, George	1890	1890	1890	1890
759	Walt, George	1890	1890	1890	1890
760	Walt, George	1890	1890	1890	1890
761	Walt, George	1890	1890	1890	1890
762	Walt, George	1890	1890	1890	1890
763	Walt, George	1890	1890	1890	1890
764	Walt, George	1890	1890	1890	1890
765	Walt, George	1890	1890	1890	1890
766	Walt, George	1890	1890	1890	1890
767	Walt, George	1890	1890	1890	1890
768	Walt, George	1890	1890	1890	1890
769	Walt, George	1890	1890	1890	1890
770	Walt, George	1890	1890	1890	1890

Part 2 - Names of persons for the

640	Oriskany, Joseph	1890	1890	1890	1890
641	Oriskany, John	1890	1890	1890	1890
642	Oriskany, John	1890	1890	1890	1890
643	Oriskany, John	1890	1890	1890	1890
644	Oriskany, John	1890	1890	1890	1890
645	Oriskany, John	1890	1890	1890	1890
646	Oriskany, John	1890	1890	1890	1890
647	Oriskany, John	1890	1890	1890	1890
648	Oriskany, John	1890	1890	1890	1890
649	Oriskany, John	1890	1890	1890	1890
650	Oriskany, John	1890	1890	1890	1890
651	Oriskany, John	1890	1890	1890	1890
652	Oriskany, John	1890	1890	1890	1890
653	Oriskany, John	1890	1890	1890	1890
654	Oriskany, John	1890	1890	1890	1890
655	Oriskany, John	1890	1890	1890	1890
656	Oriskany, John	1890	1890	1890	1890
657	Oriskany, John	1890	1890	1890	1890
658	Oriskany, John	1890	1890	1890	1890
659	Oriskany, John	1890	1890	1890	1890
660	Oriskany, John	1890	1890	1890	1890



Campana

10

2014



7/19

