

**CIHM
Microfiche
Series
(Monographs)**

**ICMH
Collection de
microfiches
(monographies)**



Canadian Institute for Historical Microreproductions / Institut canadien de microreproductions historiques

© 1994

Technical and Bibliographic Notes / Notes techniques et bibliographiques

The Institute has attempted to obtain the best original copy available for filming. Features of this copy which may be bibliographically unique, which may alter any of the images in the reproduction, or which may significantly change the usual method of filming, are checked below.

L'Institut a microfilmé le meilleur exemplaire qu'il lui a été possible de se procurer. Les détails de cet exemplaire qui sont peut-être uniques du point de vue bibliographique, qui peuvent modifier une image reproduite, ou qui peuvent exiger une modification dans la méthode normale de filmage sont indiqués ci-dessous.

- Coloured covers/
Couverture de couleur
- Covers damaged/
Couverture endommagée
- Covers restored and/or laminated/
Couverture restaurée et/ou pelliculée
- Cover title missing/
Le titre de couverture manque
- Coloured maps/
Cartes géographiques en couleur
- Coloured ink (i.e. other than blue or black)/
Encre de couleur (i.e. autre que bleue ou noire)
- Coloured plates and/or illustrations/
Planches et/ou illustrations en couleur
- Bound with other material/
Relié avec d'autres documents
- Tight binding may cause shadows or distortion
along interior margin/
La reliure serrée peut causer de l'ombre ou de la
distorsion le long de la marge intérieure
- Blank leaves added during restoration may appear
within the text. Whenever possible, these have
been omitted from filming/
Il se peut que certaines pages blanches ajoutées
lors d'une restauration apparaissent dans le texte,
mais, lorsque cela était possible, ces pages n'ont
pas été filmées.
- Additional comments: /
Commentaires supplémentaires:

- Coloured pages/
Pages de couleur
- Pages damaged/
Pages endommagées
- Pages restored and/or laminated/
Pages restaurées et/ou pelliculées
- Pages discoloured, stained or foxed/
Pages décolorées, tachetées ou piquées
- Pages detached/
Pages détachées
- Showthrough/
Transparence
- Quality of print varies/
Qualité inégale de l'impression
- Continuous pagination/
Pagination continue
- Includes index(es)/
Comprend un (des) index
- Title on header taken from: /
Le titre de l'en-tête provient:
- Title page of issue/
Page de titre de la livraison
- Caption of issue/
Titre de départ de la livraison
- Masthead/
Générique (périodiques) de la livraison

This item is filmed at the reduction ratio checked below/
Ce document est filmé au taux de réduction indiqué ci-dessous.

10X	12X	14X	16X	18X	20X	22X	24X	26X	28X	30X	32X
<input type="checkbox"/>	<input type="checkbox"/>	<input type="checkbox"/>	<input type="checkbox"/>	<input type="checkbox"/>	<input type="checkbox"/>	<input checked="" type="checkbox"/>	<input type="checkbox"/>	<input type="checkbox"/>	<input type="checkbox"/>	<input type="checkbox"/>	<input type="checkbox"/>

The copy filmed here has been reproduced thanks to the generosity of:

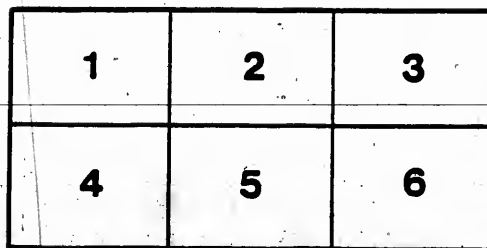
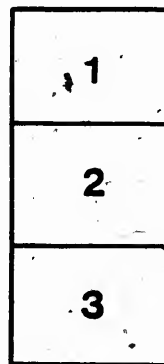
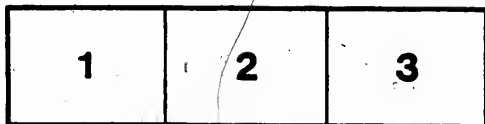
Archives of Ontario
Toronto

The images appearing here are the best quality possible considering the condition and legibility of the original copy and in keeping with the filming contract specifications.

Original copies in printed paper covers are filmed beginning with the front cover and ending on the last page with a printed or illustrated impression, or the back cover when appropriate. All other original copies are filmed beginning on the first page with a printed or illustrated impression, and ending on the last page with a printed or illustrated impression.

The last recorded frame on each microfiche shall contain the symbol \rightarrow (meaning "CONTINUED"), or the symbol ∇ (meaning "END"), whichever applies.

Maps, plates, charts, etc., may be filmed at different reduction ratios. Those too large to be entirely included in one exposure are filmed beginning in the upper left hand corner, left to right and top to bottom, as many frames as required. The following diagrams illustrate the method:



L'exemplaire filmé fut reproduit grâce à la générosité de:

Archives of Ontario
Toronto

Les images suivantes ont été reproduites avec le plus grand soin, compte tenu de la condition et de la netteté de l'exemplaire filmé, et en conformité avec les conditions du contrat de filmage.

Les exemplaires originaux dont la couverture en papier est imprimée sont filmés en commençant par le premier plat et en terminant soit par la dernière page qui comporte une empreinte d'impression ou d'illustration, soit par le second plat, selon le cas. Tous les autres exemplaires originaux sont filmés en commençant par la première page qui comporte une empreinte d'impression ou d'illustration et en terminant par la dernière page qui comporte une telle empreinte.

Un des symboles suivants apparaîtra sur la dernière image de chaque microfiche, selon le cas: le symbole \rightarrow signifie "A SUIVRE", le symbole ∇ signifie "FIN".

Les cartes, planches, tableaux, etc., peuvent être filmés à des taux de réduction différents. Lorsque le document est trop grand pour être reproduit en un seul cliché, il est filmé à partir de l'angle supérieur gauche, de gauche à droite, et de haut en bas, en prenant le nombre d'images nécessaire. Les diagrammes suivants illustrent la méthode.

MICROCOPY RESOLUTION TEST CHART

(ANSI and ISO TEST CHART No. 2)



APPLIED IMAGE Inc

1653 East Main Street
Rochester, New York 14609 USA
(716) 482-0300 - Phone
(716) 288-5989 - Fax

71.25-

Electoral District of Burford
Municipality of Burford
Voters' List, 1878

VOTERS' LIST, 1878.

MUNICIPALITY OF

BURFORD.

Printed and Published by
J. H. BURFORD, at the
Burford Printing Office, Burford, N.S.W.

17

PART I.—List of persons entitled to vote at next Municipal Elections and Elections to the Legislative Assembly.

Polling Sub-Division No. 1,

Comprising Lots One to Twelve inclusive, in the First, Second, Third and Fourth Concessions.

No. on Roll	NAME.	Lot.	Con. or Street.	
152	Armstrong Thomas	E ½ of W ¼ 4	4	Owner
3	Barney PatrickO pt 1	4	Tenant
4	Barney DarcyE O pt 5	4	Owner
6	Barker FredrickN pt 6	1	Tenant
7	Barker DanielN pt 5	1	Owner
8	Beamer DavidE ½ 9	1	Tenant
9	Beamer RobtE ½ 9	1	Owner
10	Beamer HenryP W ½ 9	1	Owner
11	Brooks JamesW ¼ 19	1	Owner
12	Barker John All 11	2	Tenant
14	Balby AlexanderW ¼ 8	2	Owner
15	Barker ThomasE ½ 8	2	Owner
16	Barker JosephS E ¼ 6	2	Owner
18	Balby WilliamS W ¼ 6	2	Owner
19	Balby JamesS W pt 6	2	Owner
21	Brooks William JE S ½ 11	3	Tenant
22	Brooks WilliamN pt 11	4	Owner
23	Brooks ThomasE ½ 10	5	Owner
24	Benny WellingtonS ½ 7	3	Farmer's son
25	Benny William HS ½ 7	3	Farmer's son
26	Benny WilliamS ½ 7	3	Owner
31	Brown Alfred JS E Cor. 5	4	Owner
37	Chubb JohnE ½ 1	2	Farmer's son
38	Chubb EdwardE ½ 1	2	Farmer's son
39	Chubb EdwardE ½ 1	2	Owner

VOTERS LIST
 BURRHEAD
 MUNICIPALITY



No. on Rec.	NAME.	Loc.	Acres	Owner
40	Charlton Joseph	N pt 2	3 2	Owner
41	Carrigan Andrew	N pt 5	4	Owner
42	Churchill George	N pt 4	1	Owner
43	Crosier Adam	W pt 12	2	Owner
44	Crittenden Edward	N W pt 4	2	Farmer's son
45	Crittenden John	N W pt 4	2	Owner
46	Church Phillip E	N E pt 4	2	Owner
47	Church John	S W pt 4	1	Owner
48	Cheaney David	N W pt 8	3	Tenant
93	Crosier William	S W pt 3	2	Owner
176	Crittenden John	N pt 4	2	Tenant
51	Dick John	S pt 1	2 1/2	Tenant
53	Day Charles	W pt 2	3 1/2	Owner
54	Dickie James	W pt 10	1	Owner
55	Dawson Robert	S pt 1	4	Owner
56	Darnley Thomas	N W pt 2	4	Tenant
57	Darnley John	N W pt 2	4	Owner
58	Dickie Arthur	S W pt 3	3	Tenant
59	Danby William	E pt 12	3 1/2	Owner
61	Daniel William	pt 6	1 1/2	Tenant
62	Daniel George	pt 11	1 1/2	Farmer's son
63	Daniel Lawrence	pt 11	1 1/2	Owner
64	Disher Henry	W pt 5	3 1/2	Owner
65	Disher Ezra	W pt 6	3 1/2	Owner
66	Dickie Hiram	W pt 4	4	Owner
	Danby John		2	Owner
			1	Owner
			2	Tenant
			3	Owner
70	Eaton Charles	W pt 6	1 1/2	Owner
71	Elms Thomas	W pt 8	1 1/2	Owner
72	Eaton Richard	N W pt 6	2	Owner
73	Eskine Solon	W pt 10	1 1/2	Owner

sections

with

V



No.	NAME.	Loc.	Acres.	Owner
79	Eaton Elam	N E 1/4	2	Owner
27	Fowler Melzar	S E pt 3	3	Owner
80	Fox John	Pt N 1/2	4	Tenant
81	Force William	Pt N 1/2	4	Owner
83	Freesman Manuel	W 1/2	2	Owner
84	Fox Thomas	Pt S W 1/4	4	Tenant
86	Force James	N W 1/2	2	Owner
87	Farrell Richard	N 1/2	4	Owner
88	Farrell William	S 1/2	2	Tenant
89	Farrell Thomas	S 1/2	2	Tenant
132	Fenryth B O	N pt 9	2	Owner
133	Finkle H J	N pt 9	2	Owner
460	Force William	E pt 10	4	Owner
461	Force Noah	E 1/2 N E 1/4	4	Owner
92	Gow Alexander	S W 1/2	2	Tenant
3	Huson Albert	N 1/2 of S 1/2	2	Owner
13	Hoyce William	All 11	2	Owner
96	Harris John	N E pt 1	1	Tenant
100	Henderson John	N E pt 1	4	Owner
101	Harris Byron	W E pt W 1/2	1 1/2	Tenant
102	Harris Henry	W E pt W 1/2	1 1/2	Owner
103	Hess Alfred	E pt 4	1	Tenant
104	Hornor Thomas	E W 1/2	1 1/2	Farmer's son
105	Hornor Isaac	T W 1/2	1	Owner
106	Hess Jacob	N 1/2	2	Owner
107	Henderson William	S W pt 4	2	Tenant
109	Henderson John	N E Cor 5	2	Owner
110	Hess James	S 1/2	2	Owner
111	Hill Ervin	W 1/2 W 1/2	2	Owner
112	Hunt Francis	N 1/2	4	Farmer's son
113	Hunt James	N 1/2	4	Owner

No. 114
115
116
201

122
130

134
135
136
137
138
139
131
134
138
139
137
140
141

144
145
146
147

150
151
152
153

No. or Roll	NAME.	Loc.	Con. or Acres.	Owner
114	Howell George M	S pt N 1/2 12	4	Owner
115	Hainer Augustus	S 1/2 12	4	Farmer's son
116	Hainer James	S 1/2 12	4	Owner
201	Howell Isaac	O pt 7	3	Owner
122	Jarvis Walter	N 1/2 1	3	Tenant
130	Johnson William	N pt 2	1	Owner
124	Knill William	N W Cor 2	2	Farmer's son
125	Knill John	W 1/2 3	2	Owner
126	Kane Thomas	S 1/2 1	3	Owner
127	Kingsley Marcus W	1/2 of NE 1/4	3	Tenant
129	Lewis Darius	N pt 2	1	Tenant
131	Lowe Thomas	N pt 9	2	Tenant
134	Lowe William	S 1/2 9	2	Farmer's son
135	Lowe Robert	S 1/2 9	2	Farmer's son
136	Lowe Joseph	S 1/2 9	2	Owner
137	Lewis William	S W pt 7	1	Owner
140	Lawrence Isaac	S 1/2 6	4	Owner
141	Lawrence William	S 1/2 6	4	Owner
144	Monett William	W pt 3	1	Owner
145	Monett George	W pt 3	1	Owner
146	Martin Arthur	N W pt 7	1	Tenant
147	Martin Joseph	N W pt 7	1	Tenant
148	Martin Elam	W pt 6	1	Owner
149	Martin Joseph	E pt 7	1	Owner
150	Morcy William	Pt S E 1/2 5	2	Owner
151	Morcy Charles E	1/2 of W 1/4	4	Tenant
152	Mohaka John M	S W pt 9	4	Owner
154	Miller George G	S pt of 10 & 11	4	Owner
159	Moore Alexander	N E 1/2 9	4	Owner
158	Molnac Daniel	N E 1/2 9	4	Tenant

No. on Map	NAME.	Acres	Con. or Surp.	Owner	No. on Map
194	McLeod Lewis E 1/2	1		Owner	191
161	Narracong John H... N 1/2	3		Tenant	196
163	Oliver Adm..... E 1/2	4		Tenant	199
164	Oliver Thomas... S W pt 8	4		Owner	200
90	Esley Daniel S 1/2	3		Owner	205
165	Parnell George S pt 1	1		Tenant	206
166	Parnell George H ... S pt 1	1		Owner	207
167	Felton Joshua (N E pt 1 / S 1/2 of N 1/2)	1		Tenant	208
168	Felton Hamilton S 1/2 of N 1/2	1		Owner	
169	Parnell Lewis.....	3	4	Farmer's son	
170	Parnell Edward N... All	3	4	Owner	203
171	Parkhill William... E 1/2	2	2	Farmer's son	209
172	Parkhill Hugh..... E 1/2	2	2	Farmer's son	210
173	Parkhill Samuel..... E 1/2	2	2	Farmer's son	211
175	Parnell Stephen ... S pt 4	2	2	Tenant	213
177	Felton John... N pt S W 1/2	6	2	Tenant	215
178	Felton Charles N E 1/2	6	8	Tenant	216
179	Faling Edward N E 1/2 & S W 1/2	12	3	Owner	217
180	Potruff Robert Pt of S 1/2	9	4	Owner	219
108	Ramsay John..... S pt 4	2	2	Owner	223
126	Redding Fredrick W 1/2 of N E 1/2	4	3	Owner	224
123	Redding William N W pt 4	4	1	Owner	225
125	Rutherford John... W pt 8	8	4	Farmer's son	
124	Rutherford William W pt 8	8	4	Owner	226
122	Ramsay Jonathan..... E 1/2	2	2	Owner	48
226	Ramsay James W pt 1	1	2	Owner	227

No. on Block	Name	Loc.	Corn. on Street	Occup.
52	Skelly Patrick	S 1/2 of S W 1/4 1	2	Owner
191	Sibbick George	E 1/2 2	1	Tenant
194	Southwick Daniel	E 1/2 3	1	Owner
196	Smiley James	W pt 11	1	Tenant
197	Smiley Robinson	W pt 11	1	Owner
198	Showers William	W 1/2 5	2	Owner
199	Showers Daniel	S E pt 5	1	Owner
200	Scofield Thomas	O pt 7	3	Tenant
204	Sibbick Jacob	N E 1/2 8	3	Farmer's son
205	Sibbick William	N E 1/2 8	8	Owner
206	Smith John	N W 1/2 10	4	Owner
207	Steele Edward	O pt S 1/2 9	4	Owner
208	Showers Mathew	S W 1/2 5	1	Owner
203	Tisdale Joseph	O pt 7	3	Owner
209	Ticknell John	N pt W 1/2 2	2	Owner
210	Thorn Reuben	E 1/2 12	1	Owner
211	Tutman Henry	N W 1/2 3	3	Tenant
213	Tufford John	S W pt 2	2	Owner
215	Todd Eldoras	S E Cor 4	3	Farmer's son
216	Todd William	S E Cor 4	3	Owner
217	Tune William	W pt S W 1/2 11	3	Tenant
219	Thomas Stephen	S 1/2 8	3	Owner
220	Tansley Thomas	S 1/2 7	4	Owner
223	Vowels Thomas	N E 1/2 5	2	Farmer's son
224	Vowels William	N E 1/2 5	2	Owner
225	Vowels James	N pt 6	2	Owner
226	Wallace Joseph	W pt 1	2	Tenant
227	Wood Nathaniel	N W pt 8	3	Owner
227	White Henry	N O pt 1	1	Owner
228	Wallace Robert	N 1/2 11	3	Tenant

PART II.—List of persons entitled to vote at Municipal Elections on

POLLING SUB-DIVISION No. 1

No. on Roll.	NAME.	Age	Gen. or School.	Owner
187	Depew William...	4	1	Owner
184	Gurney Charles...	4	1	Owner
183	Rowe Richard...	4	2	Owner
190	Roddick James B...	4	11	Owner
198	Standing Henry...	1	1	Owner

PART III.—List of persons entitled to vote at Elections to the LEGISLATIVE ASSEMBLY ONLY.

POLLING SUB-DIVISION No. 4

202	Thibault Joseph O...	1	1	Owner
209	Ticknell John...	1	1	Owner
210	Thompson Robert...	1	1	Owner
211	Trotter Henry...	1	1	Owner
212	Trotter John...	1	1	Owner
213	Trotter John...	1	1	Owner
214	Trotter John...	1	1	Owner
215	Trotter John...	1	1	Owner
216	Trotter John...	1	1	Owner
217	Trotter John...	1	1	Owner
218	Trotter John...	1	1	Owner
219	Trotter John...	1	1	Owner
220	Trotter John...	1	1	Owner

PART I.—List of persons entitled to vote at next Municipal Elections, and Elections to the Legislative Assembly.

Polling Sub-Division No. 2,

Comprising Lots One to Twelve inclusive, in the Fifth, Sixth and Seventh Concessions.

No. on Roll.	NAME.	Lot.	Con. or Street.	Owner.
28	Ballard Henry A.....	E ½ 4	5	Owner
30	Ballard John McLean	S pt 12	5	Owner
31	Brown Alfred A	Pt N W ½ 5	5	Owner
32	Bloodworth John	E U pt 9	5	Tenant
231	Brown Henry.....	N E cor 8	6	Tenant
232	Brown John	O pt 12	6	Owner
234	Burnett William	N pt 3	7	Tenant
238	Briers Peter	S pt 1	6	Tenant
240	Burley John	N pt 1	7	Tenant
242	Briers William	S C pt 1	6	Owner
243	Buchanan Walter.....	N pt 3	7	Tenant
244	Barber Samuel	E ½ of W ½ of N ½ 8	7	Owner
245	Beckett John G	N pt 4	7	Owner
246	Bawtinheimer Wesley	S pt 5	6	Tenant
263	Bray John	N pt 1	7	Owner
295	Bigger Hamilton.....	W pt 1	6	Owner
433	Bawtinheimer John.....	S pt 5	6	Owner
24	Charles Fred J.....	S pt 3	5	Tenant
25	Charles John M	S pt 3	5 & 6	Owner
26	Campbell Dougald.....	O pt 2	5	Owner
27	Carter Joseph	S pt 1	6	Owner
28	Chrysler George	S pt 10	6	Owner
29	Crocker Henry.....	N pt 1	7	Tenant
294	Cohar Fuller.....	N pt 2	7	Owner
295	Cavan Robert.....	S W pt 6	6	Tenant
298	Cox Henry.....	S W, Cor 3	6	Owner
299	Cotton George.....	S. E. cor 4	6	Tenant

PART I. List of persons entitled to vote in town Municipal Elections and Elections to the Legislative Assembly.

No.	Name	Address	Age	Occupation	Remarks
271	Chrysler Joel	E C pt 4	7	Tenant	
272	Coverley George	E. O. pt 4	7	Tenant	
273	Cotton John	E. O. pt 4	7	Tenant	
274	Crafton James	E pt 4	7	Tenant	
495	Cowan Jeremiah	N 1/2 11	7	Owner	
66	Darham Daniel	W 1/2 10	5	Owner	
68	Daniel Charles L.	S W pt 2	5	Farmer's son	
69	Daniel George	S W pt 2	5	Owner	
278	Daniel William Pt	N E 1/2 3	6	Owner	
279	Dutcher Thomas J	S E pt 1	6	Owner	
281	Daniel Lewis H.	N E pt 2	6	Owner	
285	Douglas George	E C pt 1	6	Tenant	
286	Douglas John R.	E C pt 1	6	Owner	
287	Denby John	O pt 1	6	Owner	
288	Douglas William A	S E pt 1	6	Tenant	
289	Day McFrit	N pt 4	7	Owner	
290	Day Ira	N pt 4	7	Owner	
292	Dunn Daniel	S pt 4	6	Owner	
293	DeCoverley Charles R	E C pt 4	7	Owner	
73	Elvidge James	N pt 3	5	Tenant	
74	Elvidge George	N pt 3	5	Tenant	
76	Elvidge Henry	N 1/2 2	5	Tenant	
294	Elliot Matthias	N pt 3	7	Owner	
82	Fonger William	S 1/2 1/2 11	5	Owner	
243	Foryth H O	N pt 3	7	Owner	
296	Fowler Murray	O pt 12	6	Farmer's son	
297	Fowler David	O pt 12	6	Owner	
298	Fowler Charles	S C pt 12	6	Owner	
299	Fountain Fleming	Prct 5 1/2 8	6	Owner	

300
303
306
307
308
309

94
96
97
304
317
318
318

75
117
118
119
120
236
338
384
319

337
338
340
341

No. on Sect.	NAME.	Lot.	Cont. or Area	Owner
300	Finch Chauncy S pt 3 & 4	7	0	Owner
303	French Gilbert E C pt 4	7	0	Tenant
306	Fowler Caleb P. S pt 5	6	0	Owner
307	Fowler Giles H. N pt 4	7	0	Tenant
308	Fowler John M. E C pt 4	7	0	Owner
309	Fraser Joseph W pt 4	7	0	Tenant
94	Gilham Henry N pt 12	5	0	Tenant
96	Griffiths William S pt 5	5	0	Owner
97	Gidney John S pt 9	5	0	Owner
304	Groom Bedford E C pt 4	7	0	Owner
317	Gibson Alexander S pt 1	6	0	Owner
318	Gibbard Richard C pt 4	7	0	Owner
578	Goady Francis S pt 4	6	0	Owner
75	Heywood Richard N pt 3	5 & 7	0	Owner
117	Henderson Samuel S pt 7	5	0	Owner
118	Henderson Joseph E pt 10	5	0	Farmer's son
119	Henderson William E pt 10	5	0	Farmer's son
120	Henderson James N E cor 10	6	0	Owner
236	Herritt Thomas N pt 9	7	0	Owner
338	Hann Benjamin F. E pt 2	7	0	Tenant
334	Hann Mathias E pt 2	7	0	Owner
319	Hearne James G N E pt 6 & 6	6	0	Owner
302	Hotrum David N pt of N E pt 12	7	0	Farmer's son
301	Hotrum Fredrick N pt of N E pt 12	7	0	Owner
305	Henry Thomas S E Cor 12	7	0	Tenant
303	Hammer James G { S pt 7 S pt 6	7 6	0	Owner
300	Hull Thomas N pt 1	7	0	Tenant
337	Howell Levi C pt 4	7	0	Owner
338	Harbottle Robert G. S pt 4	6	0	Owner
340	Heaton John N pt 3	7	0	Owner
341	Hearne William S pt 3	6	0	Tenant

No.	NAME	Acres	Remarks	Owner
342	Hearne James..... S pt 3	6		Owner
343	Hall Alfred..... S pt 3	6		Owner
345	Hathaway Peter N E sec 4 & S	6		Owner
347	Henderson Jacob N E pt 3	7		Owner
350	Hunt Robert..... N pt 4	7		Owner
353	Hanner Francis..... S pt 3	7		Owner
370	Jones William... S E sec 4	6		Owner
349	James Robert..... N pt 4	7		Tenant
356	Jones Thomas Lloyd S W pt 2	6		Tenant
360	Jull John H..... S pt 5	7		Tenant
474	Jones Thomas..... S pt 4	6		Owner
366	Kouber Elijah..... S pt 1	6		Owner
367	Kouber Elijah Jr... N pt 1	7		Tenant
368	Kellogg D H..... S pt 1	6		Owner
370	Kochis John M... S E pt 6	6		Owner
138	Latimer Stephen..... N pt 7	5		Farmer, see
139	Latimer Andrew..... N pt 7	5		Owner
142	Latimer John..... N pt 6	5		Owner
143	Laird Phillip..... S E pt 9	5		Owner
372	London Richard... S W pt 12	6		Owner
373	Lester John N..... C pt 10	7		Owner
374	Landon Stacy..... E C pt 1	5		Owner
376	Lightly George..... S pt 4	6		Tenant
378	Lloyd Charles..... S pt 4	6		Tenant
379	Lidger Alfred..... N pt 6	7		Tenant
381	Lloyd James..... S pt 4	6		Owner
384	Lans George..... S E pt 4	7		Owner

No. 262
77
385
400
404
405
406
407
409
414
415
416
95
155
156
157
160
392
393
394
403
406
411
412
413
414
415
416
417
418
419
420

No. on Book	NAME.	Loc.	Acres	Occupation	Owner
382	Mathews Smith G.	SE pt 1	6		Owner
77	Miller Fredrick G.	N 1/2 2	7 & 5		Owner
385	Memcar Wesley	N W 1/4 6	6		Owner
400	Mills Isaac	E pt 1	6		Owner
404	Miller A G	N pt 2	7		Owner
406	Miller John J	N pt 2	7	Farmer's son	
406	Miller Andrew	S E pt 3	6		Tenant
407	Miller Jacob	S W pt 3	6		Owner
409	Morroe John	N pt 5	7		Tenant
414	Memcar David	SE pt 2	7		Tenant
415	Muir Robert C.	Pt W 1/4 4	7	Farmer's son	
416	Muir Robert	N pt 4 & 5	7		Owner
95	McGinnis John	N 1/2 12	5		Owner
155	McIntyre Hector	S W cor 3	5		Owner
156	McIntyre John	S E Cor 6	5		Owner
157	McAlister Alexander	NE 1/4 1	5		Owner
160	McLean John	S O pt 6	5		Owner
392	McWilliams Arthur	N 1/2 S 1/2 9	7	Farmer's son	
393	McWilliams Alexander	N 1/2 S 1/2 9	7		Owner
394	McWilliams William J	S 1/2 N 1/2 9	7		Owner
403	McKensie Richard	SE cor 1	6		Owner
406	McCaffry James	ESW cor 3	6		Income
411	McCaffry James	N pt 3	7		Owner
412	McCaffry Charles	S pt 3	6		Income
413	McGregor Robert	S pt 4	6		Income
414	Neff William	N 1/2 10	7		Owner
417	Neff Peter	{ W pt 9 } { NE pt 10 }	6		Owner
418	Neff John W	NW 1/4 8	6		Owner
419	Nevin David	N pt 3	7		Tenant

No. on Map	NAME	Loc.	Acres	Owner
420	O'Neil James	S pt 1	6	Owner
380	Phillips Henry	March A W pt 2	6	Owner
422	Perley Thomas	W 1/8	6	Owner
423	Perley Daniel	E pt 9	6	Tenant
425	Pearman George A	E O pt 4	7	Owner
426	Pettit Niram A	S W 1/2	7	Tenant
429	Perley Charles S	W 1/2 1/4 S pt 1	5 1/2 7	Owner
430	Pollard Arthur	N pt 2 & 3	7	Tenant
431	Palmer Thomas	S pt 2 & 3	7	Owner
432	Potruff George	S pt 5	6	Tenant
185	Rutherford John N	W pt 8	5	Farmer's son
186	Rutherford William	N W pt 8	5	Owner
187	Rutherford Thomas	S W 1/8	5	Owner
188	Rutherford Thomas S	S 1/8	5	Owner
189	Rathbun Horace	W O pt 12	5	Owner
380	Rounds William	N pt 6	7	Owner
434	Rounds Hincks	N 1/4 11	7	Tenant
437	Rathbun Niles	S W 1/4 11	7	Owner
438	Rathbun Nelson	S E 1/4 11	7	Owner
432	Ryder Gideon	N pt 4	7	Owner
442	Ross Thomas H	S E 1/4 2	6	Owner
445	Rusk Richard	N pt 5	6	Owner
446	Radford Joseph	N E 1/4 2	6	Owner
678	Roswell John W	N E pt 5	7	Income
447	Stewart George	N pt 5	6	Owner
448	Shaver William S	1/4 NE 1/4 11 & 12	7	Owner
455	Smith William R	N O pt 7	7	Owner
461	Sherman Albert	S 1/4 7	7	Tenant

No. on Map	NAME
470	St...
471	St...
472	St...
473	St...
475	Sh...
476	Se...
477	Sp...
479	Sm...
480	St...
214	Th...
222	Th...
241	To...
424	To...
480	Te...
481	Te...
483	Te...
484	Th...
487	Tu...
488	Tr...
489	Va...
351	W...
361	W...
419	W...
493	W...
494	W...

No. on Lot.	NAME.	Loc.	Acres.	CLASS.	STATUS.
470	Stephenson James M.	E. O pt 2	7		Owner
471	Smith Isaac	N pt & 4 S	7		Owner
472	Slaght William	S pt 4	6		Owner
473	Stinson William H.	S pt 4	6		Tenant
475	Shine Timothy	S pt 4	6		Owner
476	Serpell William H.	S pt 5 & 6	6		Owner
477	Spedding Henry	S pt 5	6		Tenant
479	Smith John A.	{ N W pt 2 { S W pt 2	{ 6 { 5		Owner
480	Stewart Elisha	{ N pt 4 { N E pt 7	{ 6 { 6		Owner
214	Thompson John	S E pt 1	5		Owner
222	Taylor Edward	S O pt 1 & 2	5		Owner
241	Townsend John Y	{ E O pt 7 { N pt 1	{ 6 { 7		Owner
424	Townsend Henry G	E pt 9	6		Owner
480	Terreberry John	E pt 11	6		Owner
481	Terreberry Josiah	B N W pt 9	5		Tenant
483	Terreberry John F	W pt 10	6		Owner
484	Tillison Levi	S pt 4	6		Owner
487	Turner Jonathan	N pt 1	7		Owner
488	Treat John	S pt 4	6		Owner
489	Vanhorn Charles	W 1/2 11	6		Owner & Tenant
331	White Amasa B.	N pt 1	7		Owner
361	Winskell Thomas	S pt 5	7		Owner
419	Wetmore Stephen	N pt 3	7		Owner
493	Wiggins Robert S	W pt 12	6		Owner
494	Wedge John	N E pt 12	7		Owner - See Sub-division No. 7

NO.	NAME	Lot	Area	Use	Remarks
498	Wooden Wellington	5 1 6	7 1	Tenant	
499	Whitney John	5 pt 1	7 1	Tenant & Owner	
501	Wilson Stephen	5 pt 1	6 0	Owner	
504	Whale John H.	5 pt 4	7 0	Owner	
506	Wooden Ira O	5 pt 4	7 0	Owner	
508	Wooden Charles H	5 pt 4	7 0	Tenant	
507	Wooden William H	5 pt 4	7 0	Owner	
509	Whittaker John	5 pt 5	6 0	Tenant	
510	Whittaker Robert	5 pt 5	6 0	Owner	
511	Williams Jonah	5 pt 5	6 0	Owner	
512	Whale Elias J	5 pt 4	6 0	Owner	
514	Whale John C	5 pt 5	6 0	Tenant	
515	Whale Robert	5 pt 5	6 0	Owner	
430	Yeigh Edmund	N pt 2 & 3	7 0	Owner	

498
 499
 500
 501
 502
 503
 504
 505
 506
 507
 508
 509
 510
 511
 512
 513
 514
 515
 430
 431
 432
 433
 434
 435
 436
 437
 438
 439
 440
 441
 442
 443
 444
 445
 446
 447
 448
 449
 450

PART I.—List of persons entitled to vote at next Municipal Elections and Elections to the Legislative Assembly.

Polling Sub-Division No. 3,

Comprising Lots One to Twelve inclusive, in the Eighth, Ninth, Tenth and Eleventh Concessions.

Lot No.	NAME.	Dist.	Con. or Street.	Occupation
229	Apps Henry	N 1/2 7	8	Tenant
230	Amy Thomas	S 1/2 8	8	Owner
233	Brown John, J.	N 1/2 10	8	Owner
234	Barnett Josiah	N E pt 11	8	Tenant
237	Barnett William	N W 1/2 8	8	Tenant
231	Bradshaw George	S 1/2 2	10	Owner
232	Byers Robert	S E 1/2 11	11	Owner
237	Backberry Daniel	(N W cor 3) (N E 1/2 2)	11	Owner
242	Bawtinshier Howard	N pt 4	11	Tenant
703	Bayington	N W 1/2 9	11	Tenant
249	Chrysler William	H W O pt 12	9	Tenant
250	Cardwell Robert	N 1/2 of N 1/2 11	9	Tenant
251	Cardwell Thomas	S 1/2 of N 1/2 11	9	Tenant
252	Clayton Mark	S 1/2 9	9	Owner
254	Cairns James Jr.	S 1/2 8	9	Tenant
255	Cairns James Sr.	S 1/2 8	9	Owner
256	Carter Robert R.	E O pt 7	9	Tenant
257	Carter Jacob E.	E O pt 7	9	Owner
258	Chilcott John	S 1/2 6	9	Tenant
261	Olink George	N W 1/2 2	9	Owner
266	Collins John J.	N pt S 1/2 2	9	Farmer's son
267	Collins John	N pt S 1/2 2	9	Owner
276	Cameron John	W O pt 12	9	Income
238	Carter Joseph	N pt N W 1/2 8	11	Owner
244	Campbell Hugh	N E 1/2 8	10	Tenant
278	Cox Henry	N 1/2 S 1/2 7	11	Owner

277
280
283
284
468
553
584
586
561
302
568
567
312
313
315
078
337
326
327
328
332
334
581
587
680
689
354
356

Block	NAME.	Loc.	Acres or Shares	Occupant
577	Dean Levi	W 1/2 12	8	Tenant
580	Dean Walter	S E pt N 1/2 12	9	Owner
583	Dutcher Ephraim	N 1/2 8	9	Owner
584	Deady Joseph	{ S 1/2 N 1/2 } { W E pt 2 }	8	Owner
465	Dutcher Levi	N { S E cor 7 } { S 1/2 8 }	9	Owner
583	Elliot Franklin B.	N E 1/2 3	11	Owner
584	Elliker Isaac	N E 1/2 8	10	Tenant
586	Hakins Edward	S 1/2 12	10	Owner
561	Elliot Elgin	N pt 4	11	Tenant
302	Fraser William	N 1/2 3	9	Owner
566	Forbes Alexander	N W 1/2 5	10	Tenant
567	Fitzgerald Thomas	E O pt 10	11	Owner
312	Gammage William	N E 1/2 5	8	Owner
313	Gage Charles	N 1/2 of S 1/2 3	9	Owner
315	Griffin Jacob	All 1	9	Tenant
578	Gowdy Francis	N 1/2 S 1/2 7	11	Tenant
337	Hearse James G.	N W 1/2 5	8	Owner
326	Hillis Thomas	W O pt 12	9	Owner
327	Harley William	S pt 10	8	Farmer's son
328	Harley Archibald	S E pt 11	8	Owner
333	Hann Benjamin	N E 1/2 N E 1/2 9	8	Tenant
334	Hann Matthias	S E pt N E 1/2 9	8	Owner
581	Hott Lewis	N E pt 6	10	Owner
587	Hinsley William	S W pt 10	11	Owner
580	Huston Albert	W pt 7	10	Owner
609	Hinsley Thomas	S 1/2 N 1/2 10	11	Owner
364	Johnson Robert	S E 1/2 4	8	Farmer's son
	Johnson Baptiste	N pt 8	9	Owner
366	Jones Thomas L.	N W 1/2 9	8	Tenant

No. on Book	NAME.	Sec.	Acres	Owner
300	James Robert L. N W 1/4 9		8	Owner
302	Johrson Richard. S W 1/4 8		11	Owner
308	Johnson Richard J. S E cor 9		11	Owner
304	Johnson James W. ... E 1/2 8		11	Owner
703	Johnson William J. ... N W 1/4 9		11	Owner
329	Kelly Horatio N 1/2 7		8	Owner
363	Kotale James ... S W 1/4 7		9	Owner
364	Kelly Adam S 1/2 7		8	Owner
366	Kelly Usual E W 1/2 9		10	Owner
308	Kent James S 1/2 8		10	Owner
610	Kir William ... N W pt 3		11	Owner
376	Lewis William H. ... N W pt 6		8	Owner
383	Little John N W pt 3		6	Owner
616	Lyle Charles N 1/2 6		11	Owner
386	Marshall Wiliam ... E 1/2 12		8	Owner
389	Metcalf William H. ... W Opt 3		6	Owner
390	Metcalf Franklin A Jr. ... S pt 6		6	Farmer's son
391	Metcalf Franklin A. Sr. ... S		6	Owner
395	Miles George ... N E 1/4 8		8	Owner
399	Malcolm George ... S W Cor		8	Owner
406	Miller Andrew ... W 1/2 E 1/2 9		8	Owner
407	Miller Jacob ... W 1/2 N E 1/2 9		8	Owner
414	Monsieur David ... N W 1/2 4		8	Owner
392	Miles Robert H. ... S 1/2 1		10	Owner
393	Miles Wilet S W 1/2 11		10	Owner
397	Miles William F. ... N 1/2 1		10	Owner
385	Mitchell Daniel ... S E 1/2 8		10	Owner
392	McWilliams Arthur ... N Opt 2		8	Farmer's son
393	McWilliams Alexander ... N pt 2 & 3		8	Owner

394 M
396 M
624 M
629 M

421 O
468 O
706 O


428 F
670 I
671 I
672 I

277 I
440 I
492 I

679 I
680 I
682 I

235 I
357 I
363 I
445 I
451 I
451 I
451 I
451 I
451 I
451 I

No.	Name	Loc.	Acres	Remarks
394	McWilliams William	N 1/2	80	Owner
396	McWilliams Aaron	S 1/2	80	Owner
624	McCormick James	N 1/2	11	Owner
629	McGulna James	N 1/2	10	Tenant
421	Owen Richard	W O pt 12	9	Owner
668	Ollett John	S 1/2 W 1/2	11	Owner
756	O'Neal Michael	N W pt 6	10	Owner
428	Patton Edgar	N E pt 8	9	Owner
670	Plant David	N E pt 8	11	Owner
671	Postill William	S Bear	10	Owner
672	Phipps John	N W pt 4	10	Owner
277	Ryder Henry	W 1/2	8	Owner
440	Ranson William	All	8	Tenant
492	Ryder Benjamin	W 1/2	11	Owner
	Rush John	N 1/2	10	Owner
679	Rand Charles	S 1/2	11	Owner
680	Ranson Tom	N W pt 6	10	Tenant
682	Ranson Thompson	N 1/2	11	Tenant
235	Stewart Jonathan	N E pt 11	8	Owner
357	Sherman George	N W 1/2	8	Tenant
383	Stuart John W	N W pt 3	8	Owner
449	Shillington Robert	W O pt 12	9	Tenant
452	Stedman Abraham	C pt 12	9	Owner
453	Shillington Edward	S pt 12	9	Owner
457	Smith Robert	W O pt 12	9	Owner
458	Sovereign Freeman	W O pt 10	8	Tenant
466	Smith Henry	W O pt 12	9	Tenant
463	Standing Thomas	N 1/2	9	Owner
464	Silverthorn John N	S 1/2	9	Tenant



No. on Map	NAME	Loc.	Acres	Owner
446	Silverthorn Joseph	N pt 3	9	Owner
447	Silverthorn William	S pt 4	9	Owner
448	Smith Benjamin	SW pt 3	9	Owner
449	Smith Joseph H.	SE pt 2	9	Owner
543	Smith Charles D.	N pt 4	11	Owner
544	Smith Russel	N pt 4	11	Owner
692	Skinner James	N pt 5	10	Tenant
693	Smith Joseph	N pt 2	10	Tenant
695	Salisbury William	N pt 1	10	Owner
696	Shillington James W.	S pt N pt 1	11	Owner
698	Smith John O.	S pt 4 & 5	11	Owner
699	Smith Merritt W.	S pt 4 & 5	11	Owner
700	Smith John	S pt 4 & 5	11	Owner
701	Smith John W.	N pt 5	11	Tenant
703	Smith	S pt 9	10	Owner
705	Smith James	N pt 10	11	Owner
706	Shaver George	N pt 12	11	Owner
713	Smith William T.	S pt 3	11	Tenant
180	Shillington Henry	N pt 12	10	Tenant
181	Shillington John Jr.	N W cor 11	19	Tenant
182	Shillington Alexander	S pt 11	9	Tenant
183	Shillington David	N pt 12	10	Tenant
184	Shillington Charles	N W cor 11	10	Owner
185	Shillington John Sr.	S pt 11	9	Owner
441	Torroberry John	All 8	8	Owner
485	Thompson Wellington	N pt 12	9	Owner
488	Thom John	N pt 4	9	Owner
191	Uter Erastus	S W pt 1	11	Owner

PART II LIST OF PERSONS ENTITLED TO VOTE IN ELECTIONS TO THE BOARD OF SUPERVISORS

491 Vanhorn Bradley... W 1/2 11	8	Tenant
496 Wingrove John... S E pt 2	8	Owner
497 Wingrove Eli P... S E cor 3	8	Owner
612 Williams Elias... S W 1/2 4	10	Owner
731 Wilson William H... N 1/2 1	11	Farmer's son
732 Wilson William... N 1/2 1	11	Owner
733 Waugh William... N W pt 2	11	Owner
734 Williams Thomas... S W 1/2 8	10	Owner
735 Wilsey Thomas... S pt N 1/2 10	11	Tenant
736 Wilsey John... S pt N 1/2 10	11	Owner

PART III LIST OF PERSONS ENTITLED TO VOTE IN ELECTIONS TO THE BOARD OF SUPERVISORS

753 Young James L... S pt 3	10	Tenant
754 Young William L... S pt 3	10	Tenant

755 Young James L... S pt 3

756 Young William L... S pt 3

757 Young James L... S pt 3

758 Young William L... S pt 3

759 Young James L... S pt 3

760 Young William L... S pt 3

761 Young James L... S pt 3

762 Young William L... S pt 3

763 Young James L... S pt 3

764 Young William L... S pt 3

765 Young James L... S pt 3

766 Young William L... S pt 3

767 Young James L... S pt 3

768 Young William L... S pt 3

769 Young James L... S pt 3

770 Young William L... S pt 3

771 Young James L... S pt 3

772 Young William L... S pt 3

773 Young James L... S pt 3

774 Young William L... S pt 3

775 Young James L... S pt 3

776 Young William L... S pt 3

777 Young James L... S pt 3

778 Young William L... S pt 3

779 Young James L... S pt 3

780 Young William L... S pt 3

781 Young James L... S pt 3

782 Young William L... S pt 3

783 Young James L... S pt 3

784 Young William L... S pt 3

785 Young James L... S pt 3

786 Young William L... S pt 3

787 Young James L... S pt 3

788 Young William L... S pt 3

789 Young James L... S pt 3

790 Young William L... S pt 3

791 Young James L... S pt 3

792 Young William L... S pt 3

793 Young James L... S pt 3

794 Young William L... S pt 3

795 Young James L... S pt 3

796 Young William L... S pt 3

797 Young James L... S pt 3

798 Young William L... S pt 3

799 Young James L... S pt 3

800 Young William L... S pt 3

PART II.—List of persons entitled to vote at Municipal Elections

POLLING SUB-DIVISION No. 3.

No. of Block	NAME	Loc.	Occ. or Street.	Age	Sex	Color
334	Hammond Robert	W. Opt 12		8	M	W
678	Hammer David G	N. W. pt E 7		10	M	W
				11	M	W
				11	M	W
				11	M	W
				11	M	W
				11	M	W
				11	M	W
				11	M	W
				11	M	W

PART III.—List of persons entitled to vote at Elections to the LEGISLATIVE ASSEMBLY ONLY.

POLLING SUB-DIVISION No. 3.

None.

434 Barclay John
 445 Thompson Wellington N.W. pt 12
 453 Dime John
 461 Under Dime

PA.
 10
 No. of
 518
 519
 520
 521
 522
 523
 524
 525
 526
 527
 528
 529
 530
 531
 532
 533
 534
 535
 536
 537
 538
 539
 540
 541
 542
 543
 544
 545
 546
 547
 548
 549
 550

PART I.—List of persons entitled to vote at next Municipal Election and Elections to the Legislative Assembly.

Polling Sub-Division No. 4,

Comprising Lots One to Twelve inclusive, in the Twelfth, Thirteenth and Fourteenth Concessions.

No. on Block	NAME	Con. concess.	Occ. occupant
518	Arnold Joseph... S 1/2 N 1/2 11	12	Owner
519	Adair David G. S W pt 12	14	Owner
520	Brown Daniel ... N 1/2 E 1/2 8	13	Tenant
523	Bowman Peter N W pt 12	13	Owner
524	Breton James A. ... N 1/2 11	13	Owner
526	Bowman James H. ... W 1/2 9	13	Owner
528	Burich Stephen ... S 1/2 10	13	Owner
529	Bowman Harvey N 1/2 S 1/2 4	14	Owner
531	Bowman Ephraim S W pt 12	12	Owner
532	Bowman Isaac ... S O pt 4	14	Owner
533	Birdsall Edward ... S O pt 5	14	Owner
534	Bowman Abraham S E pt 4	14	Owner
535	Bowman Hugh N pt S 1/2 4	14	Owner
536	Brown William ... O pt 1	14	Owner
576	Biggar James ... E O pt 1	13	Owner
18	Boyer John ... N 1/2 10	13	Owner
525	Caldwell Theodore H. S. N 1/2 11	13	Owner
539	Clark Charles H. ... S W 1/2 8	13	Owner
540	Chapman George W ... S W pt 12	14	Owner
541	Crabb William ... S 1/2 7	14	Tenant
542	Crabb Henry ... S 1/2 7	14	Owner
543	Causton Charles ... E O pt 1	13	Tenant
544	Clark John W ... S 1/2 9	13	Owner
547	Durham Isaac ... S E 1/2 9	13	Tenant
549	Durham Rodolphus ... N O pt 1	14	Owner

PART I - List of persons entitled to vote at Municipal Elections and Elections of the Legislative Assembly

No.	Name	Address	Age	Occupation
550	Eddy Constant	N pt 1	12	Owner
551	Eddy John	N pt 1	12	Owner
552	Eddy Joseph	S pt 4	12	Owner
553	Elliot Orin S.	S pt N 4	12	Farmer's son
554	Elliot Nelson	S pt N 4	12	Farmer's son
715	Eddy Eli	N pt S 4 & 5	12	Owner
555	Freeland Jon	N C pt 4	14	Owner
556	Forsyth Elijah	S pt 4	13	Owner
570	Freeland Daniel	N pt 4	14	Owner
571	Foster Horace	N C pt 1	14	Owner
572	Fowler Nathan B.	N W Cor 1	14	Owner
573	Foster Albert	S E pt 2	13	Tenant
575	Forest William	E C pt 1	13	Tenant
749	Foster William	E C pt 1	13	Tenant
314	Gage Russel S.	S 1/2 N 1/2 6	12	Owner
579	Givens Alexander	N E Cor 12	13	Owner
582	Godfrey Thomas J.	E pt 1	13	Income
583	Glover Anthony	N C pt 1	14	Owner
624	Gage Russel O.	S 1/2 4 & 5	12	Owner
580	House William	N 1/2 S 1/2 10	13	Owner
586	Heaton Jonas	E C pt 1	13	Owner
588	Hunt John T.	S pt N 1/2 12	12	Farmer's son
589	Hunt James	S pt N 1/2 12	12	Owner
590	Haylock Robert	S 1/2 11	12	Tenant
595	Hill Thomas	W C pt 12	13	Owner
596	Hooker Walter	C pt 1	14	Tenant
597	Hooker Albert	C pt 1	14	Owner
598	Handy Perry	S E cor 1	13	Tenant
600	Hixon Henry F.	E C pt 1	13	Owner
601	Harkinson William	S C pt 1	13	Owner
745	Hilliard Samuel	E pt 1	14	Owner

No. on Roll
 353 J
 602 J
 603 J
 613 K
 614 H
 671 H
 615 I
 618 I
 619 I
 620 I
 623
 626
 628
 631
 632
 635
 636
 637
 638
 641
 643
 644
 645
 646
 647
 648
 65
 65
 65
 66
 67

No. on Roll	NAME	Lot	Acres	Owner
353	Johnson Baptista	N E 1/8	12	Owner
602	Johnson Richard	N 1/2	12	Owner
605	Johnson Alexander	N opt 1	14	Tenant
613	Kerr Thomas jr	S W 1/8	12	Farmer's son
614	Kerr Thomas	N W 1/7	14	Owner
671	Kelly Robert S	N W 1/7	12	Owner
615	Labe William	N E 1/9	14	Owner
618	Love Abraham	N E pt 1	14	Owner
616	Lockman Abraham	pt 12	14	Tenant
630	Lockman Ernest	pt 12	14	Owner
623	Merritt Gilbert	S pt N 1/1	12	Owner
526	Merritt Isaac B	N W pt 2	13	Owner
628	Merritt Robert	S W 1/8	12	Owner
631	Malcolm Lewis E	N pt E 1/9	13	Farmer's son
632	Malcolm James	N pt E 1/9	13	Owner
635	Markie Robert	N E 1/8	14	Owner
636	Messner Ernest	N W 1/3	13	Farmer's son
637	Messner Eugene	N W 1/3	13	Farmer's son
638	Messner Silas	N 1/8	13	Owner
641	Murray Michael	N W 1/7	14	Owner
643	Miller William	S 1/11	13	Owner
644	Mitchell George F	S W pt 12	14	Owner
645	Mather Allen	E 1/12	14	Owner
646	Midwinter Charles	S W 1/9	14	Owner
649	Murray Adoniram	N 1/3	14	Tenant
650	Murray William	N 1/3	14	Owner
655	Moore Paul	E opt 1	13	Tenant
657	Malcolm John B	E opt 1	13	Owner
658	Malcolm Andrew	E opt 1	13	Owner
659	Malcolm Alonso M	S pt 1	13	Farmer's son
660	Malcolm Augustus	S pt 1	13	Owner
693	Miles William F	S 1/4 1/4	12	Tenant

No.	NAME	Age	Occupation
708	Smith Augustus	10	Farmer's son
709	Smith Daniel	10	Owner
710	Spencer Valere	12	Owner
711	Smith Frederick	4	Farmer's son
712	Smith Benjamin	4 & 5	Owner
714	Smith James A	4 & 5	Owner
716	Silverthorn John	8	Owner
717	Silverthorn Ira	8	Tenant

PART II.—List of persons entitled to vote at the election for

No.	NAME	Age	Occupation
722	Stuart Charles	18	Owner
723	Stanchfield Isaac	14	Owner

PART III.—List of persons entitled to vote at the election for

No.	NAME	Age	Occupation
725	Tatt Henry jr	12	Farmer's son
726	Tatt Henry	12	Owner
727	Thompson William	11	Farmer's son
728	Thompson James	11	Owner
729	Tegart Edward W	18	Owner
501	Utter David	11	Owner
737	Weir John	12	Owner
738	Weir Henry	12	Owner
739	Wardell Cyrus	8	Owner

PART III.—List of persons entitled to vote at the election for

No.	NAME	Age	Occupation
742	Wills William	18	Owner
744	Whitcomb Thomas	14	Owner
745	Whitcomb William	14	Owner
746	Whitcomb James	14	Owner
747	Whitcomb Thomas	14	Owner

No. on Book	NAME	Lot	Con. or Street	Owner
748	Whitney Charles	10	101	Owner
750	Walker Gideon	11	101	Owner
	Owner	11	101	
	Farmer's son	13	101	
	Owner	13	101	
	Owner	13	101	
	Owner	13	101	
752	Young David	11	101	Owner
	Owner	11	101	

PART II.—List of persons entitled to vote at Municipal Elections

POLLING SUB-DIVISION No. 4

No. on Book	NAME	Lot	Con. or Street	Owner
577	Glover Henry S	14	N E pt 1	Owner
581	Goald Arthur	14	S pt 12	Owner
	Farmer's son	14	S pt 12	
593	Hovell George	12	N E floor 6	Owner
594	Hunter Samuel	14	pt 1	Owner
	Owner	14	pt 1	
617	Lloyd James	14	Opt 1	Owner
	Owner	14	Opt 1	
663	Madore John	14	N opt 1	Tenant
674	Patterson William	14	S pt 12	Owner
686	Ratnel Henry	14	S pt 12	Owner
687	Rice Augustus	14	S pt 12	Owner
	Owner	14	S pt 12	
	Owner	14	S pt 12	

PART III.—List of persons entitled to vote at Elections to the Legislature

POLLING SUB-DIVISION No. 4

No. on Book	NAME	Lot	Con. or Street	Owner
574	Foster Almon	14	S pt 2	Owner

PART I.—List of persons entitled to vote at next Municipal Elections and Elections to the Legislative Assembly.

Polling Sub-Division No. 5,

Comprising Lots Thirteen to Twenty-four Inclusive, in the Eleventh, Twelfth, Thirteenth and Fourteenth Concessions.

No. on Roll	NAME	Loc.	Con. or Street	Occupation
1	Armour George	N E pt 13	11	Owner
7	Bowman Franklin	E pt 13	10	Tenant
10	Burth John W	N E 1/2 31	42	Owner
11	Burth Townsend	N W 1/2 27	40	Owner
12	Brown William	S E pt 22	31	Owner
14	Bowman John	E pt 13	10	Owner
15	Brown Andrew	S 1/2 19	14	Tenant
16	Bahn John	S W cor 17	14	Owner
18	Boyer John	E pt 13	14	Owner
19	Bekham George	W pt 20	15	Tenant
20	Bekham John A	W pt 20	15	Owner
21	Bowman Elias	E pt 13	12	Owner
22	Bowman Daniel	W 1/2 13	12	Tenant
23	Bowman George	W 1/2 13	12	Owner
24	Bowman Solomon	S E 1/2 14	12	Owner
25	Bowman John	N E 1/2 14	12	Owner
26	Bowman John	N E 1/2 14	12	Owner
27	Bowman John	N E 1/2 14	12	Owner
28	Bowman John	N E 1/2 14	12	Owner
29	Cornell Ashley	N 1/2 15	11	Owner
30	Cornell William	N 1/2 15	11	Owner
31	Cornell Samuel	E pt 13	10	Owner
32	Crankwright Charles H	S pt 17	14	Owner
33	Chamberlain Asa	S pt 16	14	Owner
34	Carter John	O pt E 1/2 13	14	Owner
35	Cooper William	S 1/2 11	13	Owner
36	Crankwright Henry	E pt 17	14	Owner
37	Crankwright George	S E pt W 1/2 17	14	Owner
38	Copeland George	N 1/2 22	14	Owner

PART I - List of persons entitled to vote at the Annual Meeting of the Legislative Assembly and Elections to the Legislative Assembly
Polling Sub-Division No. 6

Comprising 106 Thirteen to Twenty four inclusive in the Electoral District, Twelfth, Tenth and Fourteenth Constituencies
1884 - Denby Joseph 11 41 W S 14

No.	Name	Age	Sex	Occupation	Property	Notes
80	Denby Joseph	41	W	Farmer	14	Owner
81	Denby John	47	S	Farmer	13	Owner
82	Edmonds William	23	W	Farmer	13	Owner
83	Denby Richard	44	W	Farmer	13	Owner
84	Denby George	40	S	Farmer	13	Owner
85	Watwistle James	20	S	Farmer	13	Owner
86	Watwistle James	20	S	Farmer	13	Owner
87	Fiddin John	41	W	Farmer	13	Owner
88	Froeman Albert	44	S	Farmer	13	Owner
89	Farrell Michael	18	W	Farmer	13	Owner
90	Farrell William	15	W	Farmer	13	Owner
91	Farrell Daniel	15	W	Farmer	13	Owner
92	Ghent William	23	S	Farmer	13	Owner
93	Ghent James G	23	S	Farmer	13	Owner
190	Gilham Joshua	21	S	Farmer	13	Owner
94	Parson William	14	S	Farmer	13	Owner
95	Hinsley William	24	S	Farmer	13	Tenant
96	Horsingway Charles	14	S	Farmer	13	Owner
97	Hutchison George	23	S	Farmer	13	Owner
98	Hodges Charles	16	W	Farmer	13	Owner
99	Hadden Daniel	17	W	Farmer	13	Owner
100	Hutchison Mark	23	S	Farmer	13	Owner
101	Hartley James	17	W	Farmer	13	Owner
102	Huffman David	13	S	Farmer	13	Owner
103	Huffman John	13	S	Farmer	13	Owner
104	Huffman John	13	S	Farmer	13	Owner
105	Huffman John	13	S	Farmer	13	Owner
106	Huffman John	13	S	Farmer	13	Owner
107	Huffman John	13	S	Farmer	13	Owner
108	Huffman John	13	S	Farmer	13	Owner
109	Huffman John	13	S	Farmer	13	Owner
110	Huffman John	13	S	Farmer	13	Owner
111	Huffman John	13	S	Farmer	13	Owner
112	Huffman John	13	S	Farmer	13	Owner
113	Huffman John	13	S	Farmer	13	Owner
114	Huffman John	13	S	Farmer	13	Owner
115	Huffman John	13	S	Farmer	13	Owner
116	Huffman John	13	S	Farmer	13	Owner
117	Huffman John	13	S	Farmer	13	Owner
118	Huffman John	13	S	Farmer	13	Owner
119	Huffman John	13	S	Farmer	13	Owner
120	Huffman John	13	S	Farmer	13	Owner
121	Huffman John	13	S	Farmer	13	Owner
122	Huffman John	13	S	Farmer	13	Owner
123	Huffman John	13	S	Farmer	13	Owner
124	Huffman John	13	S	Farmer	13	Owner
125	Huffman John	13	S	Farmer	13	Owner
126	Huffman John	13	S	Farmer	13	Owner
127	Huffman John	13	S	Farmer	13	Owner
128	Huffman John	13	S	Farmer	13	Owner
129	Huffman John	13	S	Farmer	13	Owner
130	Huffman John	13	S	Farmer	13	Owner
131	Huffman John	13	S	Farmer	13	Owner
132	Huffman John	13	S	Farmer	13	Owner
133	Huffman John	13	S	Farmer	13	Owner
134	Huffman John	13	S	Farmer	13	Owner
135	Huffman John	13	S	Farmer	13	Owner
136	Huffman John	13	S	Farmer	13	Owner
137	Huffman John	13	S	Farmer	13	Owner
138	Huffman John	13	S	Farmer	13	Owner
139	Huffman John	13	S	Farmer	13	Owner
140	Huffman John	13	S	Farmer	13	Owner
141	Huffman John	13	S	Farmer	13	Owner
142	Huffman John	13	S	Farmer	13	Owner
143	Huffman John	13	S	Farmer	13	Owner
144	Huffman John	13	S	Farmer	13	Owner
145	Huffman John	13	S	Farmer	13	Owner
146	Huffman John	13	S	Farmer	13	Owner
147	Huffman John	13	S	Farmer	13	Owner
148	Huffman John	13	S	Farmer	13	Owner
149	Huffman John	13	S	Farmer	13	Owner
150	Huffman John	13	S	Farmer	13	Owner

PART

Cont

10-11

12

13

14

15

16

17

18

19

20

21

22

23

24

25

26

27

28

29

30

31

32

No.	Name	Loc.	Acres	Remarks
87	Hemingway Wm	W 1/2	11	Owner
88	Hemphill James	W 1/2	11	Owner
100	Huffman Charles	S pt 15	11	Tenant
388	Henry David	S pt E 1/2 13	14	Owner
618	Leves Abraham	S pt 13	14	Owner
89	Lumden William	sect 33	14	Owner
94	Leach Thomas	W cor 20	12	Owner
95	Lee James S.	S pt 15	12	Owner
96	Lee Maney D.	N pt S 1/2 15	11	Tenant
97	Lee William H.	C pt S 1/2 15	11	Owner
98	Lee Charles W.	S & W pt 17	11	Owner
99	Lee William H jr	S pt 15	11	Owner
101	Lumden John	S 1/2 23	14	Tenant
102	Lymburner James W.	E 1/2 W 1/2 14	14	Farmer's son
103	Lymburner Oscar	E 1/2 W 1/2 14	14	Owner
106	Lee Alexander B.	W 1/2 13	12	Owner
109	Morris John	S pt 20	12	Owner
110	Moses John	E pt 23	12	Tenant
111	Moses Joseph	S pt 23	12	Owner
115	Mason William B.	S pt N 1/2 24	11	Owner
118	Merrill William	S pt 20	14	Owner
119	Merrill William B.	S pt 20	14	Farmer's son
127	Miller William	N W pt 14	13	Tenant
135	Mott Elias	N 1/2 S 1/2 24	12	Owner
136	Mott Moses	S 1/2 24	12	Owner
261	Moore William S.	N 1/2 24	12	Owner
319	Meir William	S pt 17	12	Owner

No.	NAME	Age	Sex	Occupation	Property
206	McWilliams Aaron B...	N	16	18	Owner
207	McWilliams Alexander S...	N	16	18	Owner
208	McWilliams James H...	N	16	18	Owner
112	McCubbin Samuel	S	14	11	Owner
117	McNally Barkley	S	14	18	Tenant
120	McDowell Nelson	W	14	18	Owner
121	McIntyre Norman	N	11	18	Tenant
122	McIntyre James	W	14	18	Tenant
124	McOwenick John	N	14	18	Owner
129	McNally Wesley	N	14	18	Tenant
130	McNally James	N	16	18	Owner
137	Neal John	N	14	11	Owner
138	Oswald James H.	S	16	14	Owner
139	Oswald Andrew	N	16	14	Owner
122	Palmer Edmund	N	11	18	Owner
141	Peep Jonathan P.	N	17	11	Tenant
142	Phelps John A.	W	14	12	Tenant
143	Phelps John	W	14	12	Owner
144	Priddy William	N	14	14	Tenant
150	Pool Thomas jr.	N	11	14	Owner
151	Pool Thomas	N	11	14	Owner
152	Pool John	N	11	14	Owner
153	Pool Samuel	N	11	14	Owner
154	Robinson Charles	N	11	11	Owner
155	Rush William H.	N	11	11	Farmer's son
156	Rush Nicholas	N	11	11	Owner
157	Robinson William	N	11	11	Tenant
158	Robinson James	N	11	12	Owner
161	Rensw Andrew	N	11	14	Owner

No.	Name	Loc.	Acres	Owner
163	Reber John	E 1/2 18	16	Owner
163	Robertson William H.	E 1/2 13	14	Owner
450	Stuart Eliza	SW pt 16	11	Owner
165	Smith Samuel	NE 1/2 24	11	Owner
166	Smith William	NW cor 23	11	Owner
167	Simmons John	NE cor 23	11	Owner
168	Savage Solomon	SW 1/2 20	11	Owner
169	Savage George	NW 1/2 20	11	Owner
170	Sweeney Andrew	SW pt 23	11	Owner
171	Sweeney Samuel O.	SW pt 19	11	Owner
172	Stuart John W.	S 1/2 14	11	Owner
173	Scott John	SW 1/2 24	11	Owner
174	Smith Joseph A.	SW cor 16	14	Owner
176	Stevenson George D.	S 1/2 23	13	Tenant
177	Stevenson George B.	S 1/2 23	13	Owner
178	Stevenson Albert	NE pt 24	14	Tenant
186	Tallman Daniel	NW pt 14	12	Owner
187	Tapley Nathaniel	NW 1/2 E 1/2 24	13	Owner
189	Tanner George B.	SW 1/2 22	12	Tenant
191	Utter Ernest	SE 1/2 18	11	Owner
192	Utter Daniel	NE cor 13	12	Owner
193	Utter David	NE c pt 13	12	Owner
195	Vanvalkenburgh Hiram	NW 1/2 24	14	Owner
30	Ward Thomas	SW pt 17	14	Owner
145	Walker Thomas	S 1/2 24	14	Owner
194	Wright James	E 1/2 20	11	Owner

No.	Name	Loc.	Age	Sex	Occupation	Name	Age
187	Wiles William	W pt 18	11	M	Owner	John	11
188	Webb James	E cor 18	11	M	Owner	William	11
189	Wilson Henry	N W 1/2 17	12	M	Tenant		
200	Wesley Abner	N 1/2 24	12	M	Tenant		
202	Wood Thomas jr	W 1/2 18	14	M	Owner	Elizabeth	14
203	Whitfield Joseph	E cor 17	14	M	Owner		
205	Whitaker Lawrence T.	S o pt 15	13	M	Owner		
206	Willatts Joseph	S W 1/2 15	13	M	Owner		
207	Willatts Philip	S W pt 18	13	M	Owner		
208	Willatts David	E pt 16	13	M	Owner		
	Watson Jacob	E o pt 21	14	M	Tenant		
	Watson Robert Paul	S o pt 21	14	M	Tenant		
209	Watson Robert	S o pt 21	14	M	Owner		
210	Wilson David	S E 1/2 17	13	M	Tenant		
211	Wilson Mahlon	S E 1/2 17	13	M	Owner		
214	Willatts John	N 1/2 16	18	M	Owner		
737	Weir John	E o pt 13	11	M	Owner		
738	Weir Henry	E o pt 13	11	M	Owner		
216	Yates James	(N E pt 17) W 1/2 19	11	M	Owner		
217	Yates Jarvis	N E 1/2 17	12	M	Tenant		
218	Yeager Lewis	S pt 23	11	M	Owner		
219	Young William	S N 1/2 15	12	M	Owner		
220	Young Matthew	N 1/2 15	12	M	Owner		
221	Young Jacob	S pt E 1/2 13	14	M	Tenant		
180	Young John	Owner	11	M			
181	Young John	Owner	12	M			
182	Young John	Owner	12	M			
183	Young John	Owner	12	M			
184	Young John	Owner	12	M			
185	Young John	Owner	12	M			
186	Young John	Owner	12	M			
187	Young John	Owner	12	M			
188	Young John	Owner	12	M			
189	Young John	Owner	12	M			
190	Young John	Owner	12	M			

PART I.—List of persons entitled to vote at town Municipal Elections
 PART II.—List of persons entitled to vote at town Municipal Elections

POLLING SUB-DIVISION No. 4.

No. on Roll	NAME	Loc.	Con. or Street	Occupation
13	Barry Michael	S W pt 19	13	Tenant
64	Green William	E c pt 13	12	Owner
83	Harris George	E c pt 13	13	Tenant
106	Lead Daniel	S E pt 13	14	Owner
116	McCormick Levi W.	S E pt 13	14	Owner
149	Pettit Frederick	S E pt 13	14	Owner
179	Sowers Aaron	E c pt 13	13	Owner
204	White Robert	Opp E 1/2 13	14	Owner

PART III.—List of persons entitled to vote at Elections to the LEGISLATIVE ASSEMBLY ONLY.

POLLING SUB-DIVISION No. 5.

No.	Name	Loc.	Con. or Street	Occupation
1	None			
2				Owner
3				Owner
4				Owner
5				Owner
6				Owner
7				Tenant
8				Tenant
9				Tenant
10				Owner

PART I.—List of persons entitled to vote at next Municipal Elections and Elections to the Legislative Assembly.

Polling Sub-Division No. 6,

Comprising Lots Thirteen to Twenty-four inclusive, in the Eighth, Ninth, and Tenth Concessions.

No. on Roll.	NAME.	Lot.	Con. or Subst.	Occupation
3	Allen Charles E	N W cor 22	10	Owner
3	Armstrong John	N E 15	10	Tenant
5	Allen Solomon	{ S pt 20 & 21 } { N E pt 20 }	{ 9 } { 10 }	Owner
132	Adams Mark	N e pt 24	10	Owner
223	Allen Charles H	{ S W pt 14 } { S E cor 16 }	{ 8 } { 10 }	Owner
224	Allen William R	{ S e pt 20 } { N W pt 20 }	{ 9 } { 10 }	Owner
225	Allen George S	{ S e pt 20 } { N W pt 20 }	{ 9 } { 10 }	Owner
226	Avey William	W cor 19	8	Tenant
230	Avey George N	S W pt 22	8	Tenant
232	Allen Charles R	S 1/2 21	8	Tenant
234	Adams Oliver	S e pt 21	9	Owner
239	Allen James O	{ N 1/2 21 } { N E 1/2 18 }	{ 8 } { 10 }	Owner

PART III.—List of persons entitled to vote at Elections to the Legislative Assembly.

238	Bailey Oscar	{ N 1/2 21 } { N E 1/2 18 }	{ 8 } { 10 }	Tenant
240	Boyd Joseph	S pt 16	9	Owner
241	Bennett William H	N 1/2 13	9	Owner
242	Bennett William D	E 1/2 15	9	Owner
243	Bennett William C	O pt 13	9	Owner
244	Brown Arthur E	O pt 13	9	Owner
245	Bothem Arthur E	S e pt 24	9	Tenant
28	Cornell John	S E pt 15	10	Owner

No. on Book	NAME	Loc	Comp. or Acres		
40	Clement Edward.....	S & W pt 14	10		Tenant
41	Clement James	S & W pt 14	10		Tenant
42	Clement William	S & W pt 14	10		Owner
43	Clement George	N E 1/4 14	10		Owner
44	Cochran Charles.....	N 6 pt 24	10		Owner
249	Coon William Andrew...	S W pt 18	9		Owner
250	Creighton William...	U pt 13	9		Owner
251	Cox Francis T	E 6 pt 13	9		Tenant
254	Cornell Jeremiah	N 6 pt 13	8		Owner
255	Casner Albert.....	N pt 24	9		Owner
256	Clyne William D ...	S 6 pt 24	9		Owner
257	Conklin Burnet	S 6 pt 24	9		Tenant
257	Casner Aaron	S E pt 24	8		Owner
253	Chryaler William H...	S E cor N 1/2 13	9		Owner
280	Dean Walter	S W cor 16	10		Tenant
46	Davis Francis.....	S 1/2 24	10		Owner
47	Doran Patrick.....	N E 1/2 16	10		Owner
284	Denby Joseph.....	N W cor 14	8		Owner
231	Doran John.....	S w pt 22	8		Owner
272	Dougharty James ...	E 6 pt 16	9		Owner
273	Dunn Jacob.....	E 6 pt 16	9		Owner
556	Eakins Edward.....	S E cor 13	10		Tenant
557	Eakins Adam,	S E cor 13	10		Owner
277	Elliott William	A 17	8		Owner
55	Force William H ...	S E pt 23	10		Tenant
279	Force Henry	N E 1/2 20	9		Owner
282	Fawell Jacob	N 1/2 20	8		Owner
283	Force James D.....	N E 1/2 22	9		Owner

No. on Roll.	NAME.	Loc.	Acres	Owner
65	Haight Imaco	N pt 23	10	Owner
66	Hartley Amos	N pt 24	10	Tenant
67	Hartley William	N pt 24	10	Owner
68	Hartley John	S W pt 23	10	Owner
72	Hemmingway Forman J.	S E 1/4 18	10	Owner
73	Hemmingway Walter E.	S E 1/4 18	10	Owner
78	Hartley Caleb	N pt 22	10	Owner
80	Henry George O	E 1/4 21	10	Owner
81	Henry Imaco B	S E pt 20	9	Owner
88	Hammond William	N W pt 15	10	Owner
286	Hawk Gabriel	S E pt 21	9	Owner
287	Hammond William jr.	S W pt 15	9	Tenant
289	Hawk John	S E pt 13	9	Owner
291	Hartsell Francis S.	S pt 24	9	Tenant
292	Hill Nathaniel	S W pt 24	9	Farmer's son
293	Hill John	S W pt 24	9 & 10	Owner
294	Hanson Thomas	(N W cor 13) (N E cor 14)	8	Owner
302	Hanmer John D.	N pt 24	8	Owner
303	Hanmer Hugh C.	S W pt 24	8	Tenant
89	Johnson Alexander	N E pt 24	10	Owner
90	Johnson Baptiste	N E pt 24	10	Farmer's son
309	Jones Imaco	N pt 17	9	Owner
311	Kelly Philip	All 23	9	Owner
93	Lookyer Thomas	N W pt S 1/4 24	10	Owner
107	Lookyer William	N pt 22	10	Tenant
373	Lester John N	N W pt 16	9	Owner
315	Lawson Purvis	S pt 24	9	Owner
316	Lampman Albah	S pt 23	9	Owner
108	Lookyer Thomas	S pt 24	9	Owner

No. on Map	NAME	Loc	Acres	Remarks
113	Miles Joseph	W 1/4 19	10 01	Farmer's use
115	Mason William B.	SW 1/4 17	10 00	Owner
181	Mason Charles E.	SW 1/4 pt 24	10 00	Owner
318	Muir John T.	SE 1/4 22	8 00	Owner
319	Muir William	SE 1/4 23	8 00	Owner
320	Morgan James	SW 1/4 pt 23	8 00	Owner
321	Marah Elihu J.	SE 1/4 19	9 00	Owner
322	Mahan William	S e pt 19	8	Owner
323	Murray John	S E & N W pt 19	8	Owner
324	Murray Thomas	S E & N W pt 19	8 01	Owner
325	Minton Dennis	E pt 19	9 01	Owner
326	Minton Patrick	E pt 19	9 01	Owner
328	Marshall Jonathan	S pt 14	8 01	Owner
329	Marshall Henry	S pt 13 & 14	8 01	Owner
331	Martindale Anthony	N W 1/4 E 1/4 16	8 01	Owner
123	McKennis Robert	W pt 23	10 01	Owner
124	McCurdy Charles	N e pt 22	10 01	Owner
134	McGillvery John	N e pt 23	10	Tenant
251	McWilliams Aaron B.	E e pt 13	9	Owner
317	McClellan John	N W 1/4 22	9	Owner
330	McDowell James	W pt 24	8	Owner
133	McCurdy Archibald	24	10	Income
137	Neal John	S e pt 13	10	Owner
140	Oles Samuel	E 1/4 19	10	Owner
348	Oles John W.	S e pt 24	9	Owner
258	Pools George A.	S e pt 24	9	Owner
380	Perley Thomas	W 1/4 16	8	Owner
356	Quigg Daniel	S e pt 24	9	Owner

NO.	NAME	Loc	Acres	Value	Owner
140	Ragan John	S E cor 14	10	81	Tenant
359	Ryder Henry	S W 1/4 13	9	01	Owner
360	Ryder Jonathan	S 1/4 13	8	01	Owner
361	Ryder Benjamin	S E pt 13	9	02	Owner
409	Ricard John	S 1/4 20	8	88	Owner
363	Read James J	S E N 1/4 15	8	88	Owner
362	Read Henry	S E N 1/4 15	8	88	Owner
180	Shillington Henry	N 1/4 13	10	88	Tenant
181	Shillington John Jr	N 1/4 13	10	88	Tenant
182	Shillington Alexander	N 1/4 13	10	88	Tenant
183	Shillington David	N 1/4 13	10	88	Tenant
184	Shillington Charles	N 1/4 13	10	88	Tenant
185	Shillington John sr	N 1/4 13	10	88	Owner
186	Sweasey Barney	N e pt 24	10	88	Tenant
377	Schooley Amalia	{ N e pt 24 S o pt 24	10 } 9 }	88	Owner
378	Schooley Abel	{ N o pt 24 N o pt 23	10 } 10 }	88	Owner
450	Smith David	E pt 13	9	01	Owner
440	Shillington Robert	E pt 13	9	01	Tenant
366	Sims Thomas	N E 1/4 21	9	01	Farmer's son
367	Sims Alexander	N E 1/4 21	9	01	Tenant
368	Sims Robert	N W 1/4 20	9	01	Owner
369	Secord Philip H	N E 1/4 S 1/4 18	8	01	Tenant
370	Secord David	S E cor 20	9	01	Owner
371	Secord Solomon	S 1/4 18	8	01	Owner
372	Secord Alexander	S 1/4 18	8	01	Owner
374	Swears Benjamin	S W pt 15	8	01	Owner
375	Simmons Samuel	W e pt 24	9	01	Tenant
379	Shillington William	W 1/4 16	8	01	Tenant
383	Secord Philip S	N W 1/4 S 1/4 18	8	01	Owner
391	Secord James O	S 1/4 20	8	01	Owner

PART I.—List of persons entitled to vote at Municipal Elections only.
POLLING SUB-DIVISION No. 6.

392	Thompson Charles A. S ½ pt 14	9	Owner
393	Thompson William S ½ pt 14	9	Owner
394	Taylor William N E ½ pt 19	8	Owner
396	Underhill John S E pt 23	9	Owner
397	Vanhorn William ... S e pt 13	8	Owner
213	Will Ralph W ½ pt 21	10	Owner
196	Wright James N pt W ½ pt 15	9	Owner
407	Wills John N ½ pt 20	8	Tenant
408	Wills Thomas N ½ pt 20	8	Tenant
215	Yates William S ½ pt 20	10	Owner
410	Zimmerman Allen ... S e pt 21	9	Owner
411	Zimmerman James A. ... S W pt 21	9	Owner

PART II.—List of persons entitled to vote at Municipal Elections only.

POLLING SUB-DIVISION No. 6.

No. on Roll.	NAME.	Loc.	Occ. of Street.	
58	Fox Thomas	N e pt 23	10	Tenant
280	Ferman William	N E cor W ½ pt 19	8	Owner
296	Hall Thomas	N e pt 13	6	Owner
92	Lester Marshal	N e pt 24	10	Tenant
327	McCarger Daniel	C pt 17	9	Owner
373	Shillington James	C pt 17	9	Owner

PART III.—List of persons entitled to vote at Elections to the Legislative Assembly only.

POLLING SUB-DIVISION No. 6.

None.

PART I.—List of persons entitled to vote at such Municipal Elections and Elections to the Legislative Assembly.

Polling Sub-Division No. 7.

Comprising Lots Thirteen to Twenty-four inclusive, in the Fifth, Sixth, and Seventh Concessions.

No. on Roll.	NAME.	Lot.	Occ. or Street.	
228	Arnold Hayden E	N pt 10	68	Occupant
229	Aulsebrook George	N pt 10	60	Owner
413	Armstrong Adam	N 1/2 23	50	Owner
236	Burns John	O pt 24	78	Tenant
414	Bates Peter	S 1/2 24	5	Owner
415	Bates William	S 1/2 24	50	Owner
417	Bowen John	S 1/2 14	5	Tenant
247	Chrysler George	W 1/2 of E 1/2 14	7	Tenant
248	Chrysler James	W 1/2 of E 1/2 14	7	Owner
259	Colclough Wesley	S W 1/2 23	7	Owner
280	Cokley William	W pt 10	7	Tenant
261	Cokley Timothy	W pt 16	7	Owner
262	Curry Cornelius	S pt 23 & 28	7	Owner
263	Carter John	N W 1/2 22	7	Owner
264	Carter George	E pt 13	6	Farmer's son
265	Carter Samuel	S W 1/2 13	5	Owner
266	Carter James	N W cor 15	6	Owner
268	Clement William	S E 1/2 20	7	Owner
269	Clement John	S W 1/2 20	7	Owner
270	Cronkright Smith	S 1/2 E 1/2 14	7	Tenant
272	Curry David	N W pt 16	6	Owner
468	Cheat John	S E 1/2 17	6	Owner
457	Costin Thomas	S 1/2 17	6	Owner

PART II.—List of persons entitled to vote at such Municipal Elections and Elections to the Legislative Assembly.

PART III.—List of persons entitled to vote at such Municipal Elections and Elections to the Legislative Assembly.

No. on Book	NAME.	Loc.	Acres	Owner
275	Dean John	W 1/2 17	7	Owner
446	Dorman William	S pt 17	5	Owner
450	Doran John	S pt 17	5	Tenant
	" Doran D J.	S pt 17	5	Owner
621	Durham Daniel	S pt N 1/2 15	5	Owner
278	Elliott John	S E 1/2 16	7	Tenant
281	Fores Varranlop	S 1/2 21	7	Owner
458	Flewelling George	N pt 18	5	Owner
311	Gamage Thomas	S W 1/2 16	6	Owner
294	Groom William	E 1/2 15	7	Owner
295	Giles Frederick	E 1/2 17	7	Owner
297	Howey John	S W 1/2 18	7	Owner
298	Howey Jonah	S W 1/2 18	7	Owner
299	Howey James	S 1/2 19	7	Owner
301	Hammer John	S W pt 24	7	Owner
304	Hard William	N E 1/2 17	6	Tenant
466	Hilborn Thomas H	S E pt 18	5	Farmer's son
	" Hilborn John A	S E pt 18	5	Owner
467	Howey Samuel O.	N pt S 1/2 18	6	Owner
624	Huggins Edward	S 1/2 23	5	Owner
121	Haldeman Judah A	S 1/2 15	5	Owner
308	Johnson William	N 1/2 21	6	Farmer's son
309	Johnson Alexander	N 1/2 21	6	Farmer's son
310	Johnson Peter	N 1/2 21	6	Owner
351	Jones Thomas L	E pt 18	17	Owner
490	Jenne John	N W 1/2 14	5	Tenant
312	Kearl Ryan	E pt 16	6	Owner
313	Kelly Charles	S pt 17	5	Tenant

No. on Block	NAME.	Lot	Cont. of Street	Owner
491	Kelly Adam	SW 1/4 18	7	Owner
494	Kneel Edmund	S pt 17	5	Owner
495	Kennedy Alexander	S W pt 16	5	Owner
507	Laird William	S W cor 19	5	Owner
508	Lawracon John	E pt 20	5	Tenant
509	Lawracon Titus G	S pt 20	5	Owner
510	Lawrence Jacob	N 1/4 15	5	Owner
271	Lester John N	S 1/4 E 1/4 14	7	Owner
291	Mudge R O	E 1/2 of N E 1/4 14	7	Owner
332	Muirhead Thomas	E pt 18	7	Tenant
334	Marshall George	S W 1/4 20	6	Tenant
336	Milaine William	E pt W 1/4 13	6	Owner
337	Milaine John	N E pt 14	6	Owner
341	Muirhead William	N pt 16	7	Owner
522	Mule William	N 1/4 21	7	Owner
523	Mitchell John T	S 1/4 22	7	Tenant
	Miller William S	N W 1/4 14	7	Owner
338	McWilliams Aaron B	N W 1/4 14	7	Owner
342	McIntyre James	W 1/4 22	6	Owner's son
343	McIntyre Thomas	W 1/4 22	6	Owner's son
344	McIntyre Malcolm Sr	W 1/4 22	6	Owner
345	McIntyre Alexander	N 1/4 19	6	Owner
346	McIntyre Malcolm Jr	N 1/4 21	6	Owner
347	MacDonald Archibald	N pt 16	6	Owner
349	Osmond Samuel	N pt 24	7	Owner
468	Orser George E	S 1/4 17	5	Tenant
546	Orser George	E 1/4 S 1/4 16	5	Owner
550	Peffer Peter	E pt 13	7	Tenant
552	Polley George	S 1/4 18	6	Owner

No. on Roll	NAME	Loc.	Acres	Value	Owner
353	Polley George Jr	S 1/2 19	6	12 1/2	Owner
354	Poole William	S 1/2 24	7	12 1/2	Owner
355	Pringle Joseph B D	N 1/2 24	7		Owner
442	Ross Thomas H	N W 1/4 13	7		Owner
357	Rixton William	W pt 23	6		Owner
358	Radford Richard	S 1/2 pt 22	7		Tenant
363	Rand Henry	W 1/4 15	7		Owner
364	Rand James J	N 1/4 18	6		Owner
364	Robson John	S W cor 23	6		Owner
365	Rich William	N 1/4 24	6		Tenant
573	Rich Richard	{ N 1/4 23 N 1/4 24	{ 6 6 }		Owner
365	Sovereign L G	N E 1/4 17	6		Owner
381	Secord James B	N 1/2 19	7		Owner
383	Stimmon David	S 1/2 24	6		Owner
384	Sherman Henry	N 1/2 21	7		Tenant
386	Secord Thomas	N 1/4 18	7		Owner
387	Swain Jonathan	E pt 13	6		Owner
388	Smi's Andrew	N E 1/4 23	6		Owner
389	Stewart John	E 1/2 20	6		Owner

PART II - List of persons entitled to vote at Elections to the Board of Supervisors

No. on Roll	NAME	Loc.	Acres	Value	Owner
389	Stephenson Lewis	S pt W 1/4 17	5	11 1/2	Owner
390	Stephenson John	E pt 18	5	11 1/2	Owner
391	Stephenson James	N pt 19	5	11 1/2	Owner
396	Super John	S pt 17	5	11 1/2	Owner
396	Stephenson F H	S pt 17	5	11 1/2	Owner
397	Sherman John	S pt 17	5	11 1/2	Owner

PART III - List of persons entitled to vote at Elections to the Board of Supervisors

No. on Roll	NAME	Loc.	Acres	Value	Owner
314	Thomas Robert	S 1/2 24	7	12 1/2	Owner

318 Don
319 Don
320 Don
321 Don
322 Don
323 Don
324 Don
325 Don
326 Don
327 Don
328 Don
329 Don
330 Don
331 Don
332 Don
333 Don
334 Don
335 Don
336 Don
337 Don
338 Don
339 Don
340 Don
341 Don
342 Don
343 Don
344 Don
345 Don
346 Don
347 Don
348 Don
349 Don
350 Don
351 Don
352 Don
353 Don
354 Don
355 Don
356 Don
357 Don
358 Don
359 Don
360 Don
361 Don
362 Don
363 Don
364 Don
365 Don
366 Don
367 Don
368 Don
369 Don
370 Don
371 Don
372 Don
373 Don
374 Don
375 Don
376 Don
377 Don
378 Don
379 Don
380 Don
381 Don
382 Don
383 Don
384 Don
385 Don
386 Don
387 Don
388 Don
389 Don
390 Don
391 Don
392 Don
393 Don
394 Don
395 Don
396 Don
397 Don
398 Don
399 Don
400 Don
401 Don
402 Don
403 Don
404 Don
405 Don
406 Don
407 Don
408 Don
409 Don
410 Don
411 Don
412 Don
413 Don
414 Don
415 Don
416 Don
417 Don
418 Don
419 Don
420 Don
421 Don
422 Don
423 Don
424 Don
425 Don
426 Don
427 Don
428 Don
429 Don
430 Don
431 Don
432 Don
433 Don
434 Don
435 Don
436 Don
437 Don
438 Don
439 Don
440 Don
441 Don
442 Don
443 Don
444 Don
445 Don
446 Don
447 Don
448 Don
449 Don
450 Don
451 Don
452 Don
453 Don
454 Don
455 Don
456 Don
457 Don
458 Don
459 Don
460 Don
461 Don
462 Don
463 Don
464 Don
465 Don
466 Don
467 Don
468 Don
469 Don
470 Don
471 Don
472 Don
473 Don
474 Don
475 Don
476 Don
477 Don
478 Don
479 Don
480 Don
481 Don
482 Don
483 Don
484 Don
485 Don
486 Don
487 Don
488 Don
489 Don
490 Don
491 Don
492 Don
493 Don
494 Don
495 Don
496 Don
497 Don
498 Don
499 Don
500 Don

No.	Name	Loc.	Acres	Owner
600	Taylor Henry	S 1/2 21	5	Owner
606	Taylor David H.	S 1/2 21	5	Farmer's son
398	Vanderlip James	N W cor 16	6	Tenant
399	Vanderlip Charles	N W cor 16	6	Tenant
620	Vanahine Jacob	S pt N 1/2 15	5	Tenant
625	Virtue John	N 1/2 24	5	Owner
404	Wedge John	E pt 18	7	Owner - See Sub-division No. 2
511	Williams Jonah	W 1/2 S 1/2 14	7	Owner
401	Wilson Thomas	N W 1/2 20	7	Owner
402	Wallace John	N E 1/2 23	7	Owner
403	Weaver Louis A.	N pt 18	6	Owner
406	Wallace Alexander	N 1/2 S 1/2 24	6	Owner
416	White William	S 1/2 14	6	Owner
627	Warboys William H.	N 1/2 16	5	Farmer's son
628	Warboys David	N 1/2 16	5	Owner
	Warboys Richard	N E pt 17	5	Farmer's son
629	Warboys William	E pt 16	5	Owner
631	Weir John	N W pt 20	5	Tenant

PART II. List of persons entitled to vote at Municipal Elections over POLLING SUB-DIVISION No. 7.

No.	Name	Loc.	Acres	Owner
226	Sharp John	N pt 14	6	Owner
370	Duffy Richard	N pt 14	6	Owner
436	Idale Thomas	N E cor S 1/2 18	5	Tenant
465	Moore Samuel	N pt 16	6	Owner
480	McConnell Allen	N E cor S 1/2 18	5	Owner
390	Stark Alexander	N pt W 1/2 14	6	Owner

PART III. List of persons entitled to vote at Elections to the Legislature over POLLING SUB-DIVISION No. 7.

PART I.—List of persons entitled to vote at next Municipal Elections and Elections to the Legislative Assembly.

Polling Sub-Division No. 8,

Comprising Lots Thirteen to Twenty-four inclusive, in the First, Second, Third and Fourth Concessions.

No. on Roll	NAME	Lot	Con. or Concess.	Occupation
418	Abrey William	SW 1/4 16	3	Owner
416	Busherville William	SW 1/4 24	3	Owner
415	Bawtishimer John A	S pt 21	4	Tenant
421	Barns James jr	All 18	3	Tenant
423	Barns James	All 18	3	Owner
422	Brooks Lot	NE pt 17	4	Owner
424	Brooks John	SW pt 17	3	Owner
426	Bastide Thomas B O	E 1/4 13	2	Owner
427	Baukard Charles	N 1/4 14	2	Tenant
429	Brooks Robert	NW pt 19	2	Owner
430	Barns Stephen	E pt 13	1	Owner
431	Barns Denton E	W pt 21	1	Tenant
442	Baker John P	NE 1/4 17	1	Owner
432	Culham Francis	E pt 16	3	Owner
433	Cootin Thomas	E 1/4 22	2	Owner
434	Cootin James	SW 1/4 22	2	Tenant
438	Cookson John	N pt 17	3	Owner
439	Cano John	NE pt 19	1	Owner
440	Carraigin John	N 1/4 18	1	Owner
441	Churchill Winslow	NE 1/4 17	1	Tenant
443	Charles Lewis	NE pt 14	1	Owner
447	Cameron John	S 1/4 18	1	Owner
436	Dutcher Thomas H	S pt 21	4	Owner
418	Down Peter	N pt 16	4	Owner



PART I - List of persons entitled to vote at Town Municipal Elections and Elections to the Legislative Assembly

Polling Sub-Division No. 8

Comprising Lots Thirteen to Twenty-four inclusive in the First Second Third and Fourth Concessions

Lot No.	Name	Address	Age	Sex	Occupation	Property	Notes
422	Eland John	N E 1/4 14	2	M	Owner		
444	Elliott William	N E 1/4 22	1	M	Owner		
451	Elvidge Charles	N E 1/4 18	4	M	Tenant	412 A Perry William	
453	Everett Henry	N W pt 23	1	M	Owner		
454	Everett James	N pt 20	1	M	Owner	416 Bakerville William	
456	Frederburgh Harville	N E 1/4 24	1	M	Owner	418 Hawthorn John A. S. B. pt 21	
457	Facott Robert	N 1/4 18	1	M	Owner	421 Burns James	
459	Farrington Adam	W pt 20	4	M	Owner	423 Brooks Lot	
460	Force William	N pt 13	4	M	Owner	424 Brooks John	
461	Force Noah	N pt 13	5	M	Owner	426 Brooks Thomas D. O. pt 13	
462	Ferguson Alexander H.	N pt 22	1	M	Owner	427 Brooks Charles	
463	Gregor Peter	N E 1/4 18	2	M	Owner	429 Brooks Robert	
464	Green Nathrop	N pt 13	1	M	Owner	430 Burns Stephen	
465	Gibson Walter	N E cor 13	3	M	Tenant	431 Burns Denton R. pt 21	
466	Gibson Walter	N E cor 13	3	M	Tenant	432 Baker John P.	
114	Howell George M.	S pt 13	4	M	Owner		
462	Hogues William	N 1/4 18	7	M	Owner	433 Collins Francis	
469	Harley James	N E 1/4 24	8	M	Owner	435 Collins Thomas	
471	Hagy Henry B.	S 1/4 20	2	M	Owner	434 Collins James	
472	Habbershaw Sylvester	S E cor 13	5	M	Tenant	438 Collins John	
473	Habbershaw Thomas	S E cor 13	5	M	Tenant	439 Cano John	
475	Habbershaw David	N E pt 13	4	M	Tenant	440 Carsteyn John	
477	Haney Leonard M.	N 1/4 18	5	M	Owner	441 Churchill William	
478	Hopkins John	S E pt 17	1	M	Owner	442 Carter Lewis	
479	Hewitt George	N E pt 17	2	M	Owner	487 Cameron John	
480	Hewitt Libbens B.	N E pt 17	2	M	Owner		
481	Howell Nathan	W 1/4 19	1	M	Owner		
482	Hagy Daniel	S E 1/4 23	2	M	Owner	430 Davidson Thomas H. pt 21	
484	Haney William	N W pt 15	2	M	Owner	418 Down Peter	

PART I
and B

No. on Book	NAME	Loc.	Acres or Space	Owner
485	Honey John	N W pt 18	1	Owner
467	Howey Samuel O	S W cor 16	4	Owner
492	Kennedy John	E 1/2 22	3	Tenant
493	Kennedy William	E 1/2 22	3	Owner
496	Keen Stephen	E 1/2 18	4	Tenant
497	Kempert Charles	N E pt 15	2	Owner
498	Kipp Mahlon	S E 1/2 22	3	Owner
499	Kipp Daniel	E 1/2 22	3	Tenant
501	Kipp Benjamin	E 1/2 22	3	Owner
502	Kipp David	W pt 13	3	Owner
503	Kipp Hamilton	N W pt 12	1	Owner
504	Lewis Lewis	S N 1/2 24	2	Tenant
505	Lewis James	S 1/2 24	1	Owner
506	Lewis Frederick	S 1/2 24	1	Owner
512	Lowden William	E pt 15	3	Owner
513	Lowden Joseph	E pt 15	3	Owner
514	Lounsbury John	N E pt W 1/2 15	4	Owner
515	Lawrence Daniel	S W pt 15	4	Owner
516	Lawrence James B	S 1/2 W 1/2 15	4	Owner
518	Lockhart John	E 1/2 21	2	Tenant
519	Lockhart Gregston	E 1/2 21	2	Owner
525	Miller Joshua S	N W 1/4 19	3	Owner
526	Miller William	S W 1/4 19	3	Owner
527	Muir Allan	E 1/2 22	4	Owner
528	Muir John	W 1/2 22	4	Owner
529	Mason William T	E 1/2 S 1/2 23	3	Owner
530	Mason Nathan	S 1/2 W 1/2 23	3	Owner
531	Martin George	S E pt 20	4	Owner
532	Martin James	S W pt 20	4	Owner
533	Martin William	N 1/2 16	4	Owner
534	Martin William	N 1/2 16	4	Owner
535	Martin William	N 1/2 16	4	Owner
536	Martin William	N 1/2 16	4	Owner
537	Martin William	N 1/2 16	4	Owner
538	Martin William	N 1/2 16	4	Owner
539	Martin William	N 1/2 16	4	Owner
540	Martin William	N 1/2 16	4	Owner
541	Martin William	N 1/2 16	4	Owner
542	Martin William	N 1/2 16	4	Owner
543	Martin William	N 1/2 16	4	Owner
544	Martin William	N 1/2 16	4	Owner
545	Martin William	N 1/2 16	4	Owner
546	Martin William	N 1/2 16	4	Owner
547	Martin William	N 1/2 16	4	Owner
548	Martin William	N 1/2 16	4	Owner
549	Martin William	N 1/2 16	4	Owner
550	Martin William	N 1/2 16	4	Owner
551	Martin William	N 1/2 16	4	Owner
552	Martin William	N 1/2 16	4	Owner
553	Martin William	N 1/2 16	4	Owner
554	Martin William	N 1/2 16	4	Owner
555	Martin William	N 1/2 16	4	Owner
556	Martin William	N 1/2 16	4	Owner
557	Martin William	N 1/2 16	4	Owner
558	Martin William	N 1/2 16	4	Owner
559	Martin William	N 1/2 16	4	Owner
560	Martin William	N 1/2 16	4	Owner
561	Martin William	N 1/2 16	4	Owner
562	Martin William	N 1/2 16	4	Owner
563	Martin William	N 1/2 16	4	Owner
564	Martin William	N 1/2 16	4	Owner
565	Martin William	N 1/2 16	4	Owner
566	Martin William	N 1/2 16	4	Owner
567	Martin William	N 1/2 16	4	Owner
568	Martin William	N 1/2 16	4	Owner
569	Martin William	N 1/2 16	4	Owner
570	Martin William	N 1/2 16	4	Owner

412 A Day

416 Baker

418 Baker

421 Baker

422 Baker

423 Baker

424 Baker

425 Baker

426 Baker

427 Baker

428 Baker

429 Baker

430 Baker

431 Baker

432 Baker

433 Baker

434 Baker

435 Baker

436 Baker

437 Baker

438 Baker

439 Baker

440 Baker

441 Baker

442 Baker

443 Baker

444 Baker

445 Baker

446 Baker

447 Baker

No.	NAME	Locality	Acres	Owner
540	Muir Thomas	N W 1/4 21	2	Owner
542	Meadows James	N pt 22	1	Tenant
543	Marshall Thomas	N W 1/4 17	1	Owner
544	Mitchell John	E 1/2 N W 1/4 14	1	Owner
JACKSON				
539	McArthur John	W pt 23	4	Owner
531	McConnell James	S W 1/4 22	2	Tenant
533	McConnell John	S W 1/4 22	2	Owner
535	McIrvine Alexander	Pt 14	4	Owner
537	McKie John	SW 1/4 17	2	Tenant
538	McKie William	SW 1/4 17	2	Owner
MADISON				
545	Neave Harry	N 1/4 24	2	Owner
547	Oliver George	E 1/4 19	3	Tenant
548	Oliver James	E 1/4 19	3	Tenant
549	Oliver Robert	E 1/4 19	3	Owner
550	Overholt Henry	Op 14	2	Owner
551	Overholt William	Op 14	2	Owner
552	Osborne Herbert	N 1/4 16	1	Farmer's son
553	Osborne William	N 1/4 16	1	Owner
592	Olin Isaac	E pt 20	4	Owner
OSAGE				
554	Patterson Henry	Op 20	2	Owner
555	Patterson Joseph	S E pt 23	4	Owner
556	Patterson Moses	S W pt 23	4	Owner
557	Patterson George	N 1/4 20	3	Owner
558	Patterson William	SW 1/4 22	2	Farmer's son
559	Patterson John	SW 1/4 17	2	Owner
560	Patterson James	S E pt 17	4	Tenant
561	Patterson Archibald	Op E 1/4 15	2	Tenant
562	Patterson Alfred	Op E 1/4 15	2	Tenant
563	Patterson Frederick	SW pt 18	2	Owner

181
182
183
184
185
186
187
188
189
190
191
192
193
194
195
196
197
198
199
200
201
202
203
204
205
206
207
208
209
210
211
212
213
214
215
216
217
218
219
220
221
222
223
224
225
226
227
228
229
230
231
232
233
234
235
236
237
238
239
240
241
242
243
244
245
246
247
248
249
250
251
252
253
254
255
256
257
258
259
260

No. on Roll	NAME	Lot	Acres	Remarks
567	Parnall Oliver	N pt 20	1	Farmer's son
568	Parkinson Richard	E pt 20	1	Owner
570	Parkinson Thomas	E pt 20	1	Farmer's son
571	Quirt William	N pt 13	1	Owner
572	Richardson John	S pt 24	4	Owner
574	Russo Daniel	S W cor 14	4	Owner
575	Ryder Ezra C.	N W pt 22	3	Tenant
576	Ryder Samuel	N W pt 22	3	Owner
577	Russell William	N W pt 20	3	Owner
578	Russell George	E pt 20	2	Owner
579	Rains Robert	S pt 16	3	Tenant
583	Radliff Charles	E pt 18	2	Owner
584	Radliff William	S pt 15	1	Owner
585	Rouse Charles	N pt 18	2	Owner
586	Hutledge Edward	S pt 18	1	Tenant
584	Strode John	S pt 16	1	Owner
592	Shearer John	E pt 20	4	Tenant
598	Siple Daniel	N pt 16	2	Owner
		S W pt 16	2	
599	Siple Lafayette E.	S W pt 16	2	Farmer's son
600	Smith Arthur	E O pt 19	2	Tenant
601	Shaw William	E O pt 19	2	Owner
	Sharp Richard	S E pt 10	1	Owner
	Soft James	W pt 14	1	Owner
	Soft James Jr.	W pt 14	1	Farmer's son
607	Trimble Charles	N pt 24	4	Tenant

No. on Book	NAME	Loc.	Acres	Value	Owner
608	Treanor William	N E 24	3	3	Owner's son
610	Treanor George	N E 24	3	3	Owner
611	Thomas William	W 21	3	3	Farmer's son
612	Thomas Philip	W 21	3	3	Owner
613	Thomas Henry	E 21	3	3	Tenant
614	Thomas Isaac	E 21	3	3	Tenant
615	Thomas Robert	E 21	3	3	Owner
617	Sugher Robert	N E 23	3	3	Owner
616	Tarball William	N E 20	3	3	Owner
618					
619					
620	Umy Artens	N W 24	3	3	Owner
619	Underhay George	E W 15	3	3	Owner
622	Virtus Matthew Jr.	W 21	4	3	Owner
623	Virtus Matthew	N W 23	3	3	Owner
624	Virtus Henry	S E 24	3	3	Owner
625					
626	Ward Richard	N E pt 23	1	1	Owner
626	Whitmore Charles L	N E cor 16	1	1	Owner
627	Warboys William H	S E pt 16	4	4	Farmer's son
628	Warboys David	S E pt 16	4	4	Owner
	Warboys Richard	S E pt 16	4	4	Farmer's son
630	Weir Henry	S E pt 19	4	4	Owner
633	Weir Charles	N E pt 19	4	4	Owner
634	Weir George	W 19	4	4	Owner
636	Wallace Robert	S 15	3	3	Tenant
637					
638					
639					
640					
641					
642					
643					
644					
645					
646					
647					
648					
649					
650					



POLLING SUB-DIVISION No. 8

II - List of persons entitled to vote at Municipal Elections only

I, Alonzo Foster, Clerk of the Municipality of the Township of Burford, in the County of Brant, do hereby certify that parts one and three of the within List constitute a correct List for the year 1878 of all persons appearing by the last revised Assessment Roll of the said Municipality to be entitled to vote at Municipal Elections for Members of the Legislative Assembly; and that parts one and two constitute a correct List for said year of all persons appearing by the said Roll to be entitled to vote at Municipal Elections in said Municipality; and I hereby call upon the Electors to examine the said List, and if any omissions or errors are perceived therein, to take immediate proceedings to have the said errors corrected according to law.

Dated this 17th day of August, 1878.

ALONZO FOSTER,

Clerk.

NOTE — Officials to whom these Lists are addressed, are required by law to post them up in some conspicuous place, as follows :

The Sheriff, one copy in the Court House; the Clerk of the Peace, one copy in his office; every Public or Separate School Head Master or Mistress, one copy on the door of his or her School House; the Post Master, one copy in his Post Office.



