

Technical and Bibliographic Notes/Notes techniques et bibliographiques

The Institute has attempted to obtain the best original copy available for filming. Features of this copy which may be bibliographically unique, which may alter any of the images in the reproduction, or which may significantly change the usual method of filming, are checked below.

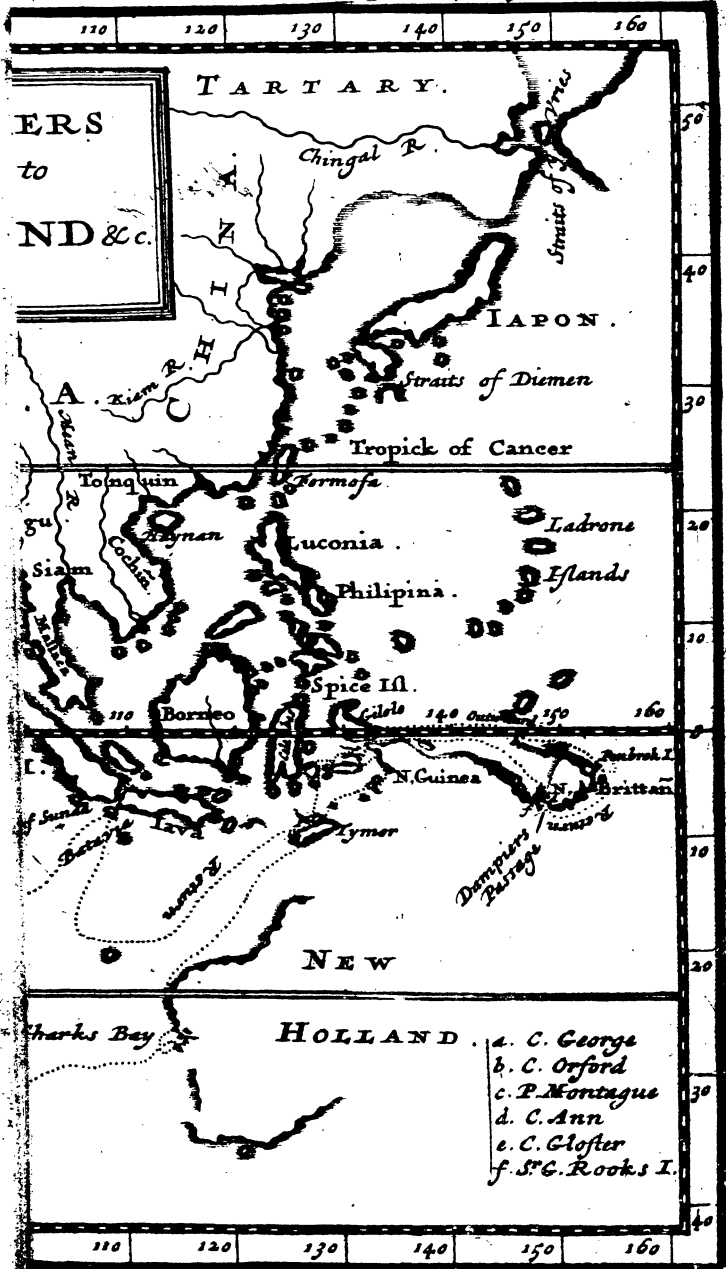
L'Institut a microfilmé le meilleur exemplaire qu'il lui a été possible de se procurer. Les détails de cet exemplaire qui sont peut-être uniques du point de vue bibliographique, qui peuvent modifier une image reproduite, ou qui peuvent exiger une modification dans la méthode normale de filmage sont indiqués ci-dessous.

- |  |  |
|--|--|
| <input type="checkbox"/> Coloured covers/<br>Couverture de couleur   | <input type="checkbox"/> Coloured pages/<br>Pages de couleur   |
| <input type="checkbox"/> Covers damaged/<br>Couverture endommagée  | <input type="checkbox"/> Pages damaged/<br>Pages endommagées   |
| <input type="checkbox"/> Covers restored and/or laminated/<br>Couverture restaurée et/ou pelliculée  | <input type="checkbox"/> Pages restored and/or laminated/<br>Pages restaurées et/ou pelliculées  |
| <input type="checkbox"/> Cover title missing/<br>Le titre de couverture manque   | <input checked="" type="checkbox"/> Pages discoloured, stained or foxed/<br>Pages décolorées, tachetées ou piquées   |
| <input type="checkbox"/> Coloured maps/<br>Cartes géographiques en couleur   | <input type="checkbox"/> Pages detached/<br>Pages détachées  |
| <input type="checkbox"/> Coloured ink (i.e. other than blue or black)/<br>Encre de couleur (i.e. autre que bleue ou noire)   | <input checked="" type="checkbox"/> Showthrough/<br>Transparence   |
| <input type="checkbox"/> Coloured plates and/or illustrations/<br>Planches et/ou illustrations en couleur  | <input type="checkbox"/> Quality of print varies/<br>Qualité inégale de l'impression   |
| <input type="checkbox"/> Bound with other material/<br>Relié avec d'autres documents   | <input type="checkbox"/> Includes supplementary material/<br>Comprend du matériel supplémentaire   |
| <input type="checkbox"/> Tight binding may cause shadows or distortion<br>along interior margin/<br>La reliure serrée peut causer de l'ombre ou de la<br>distortion le long de la marge intérieure   | <input type="checkbox"/> Only edition available/<br>Seule édition disponible   |
| <input type="checkbox"/> Blank leaves added during restoration may<br>appear within the text. Whenever possible, these<br>have been omitted from filming/<br>Il se peut que certaines pages blanches ajoutées<br>lors d'une restauration apparaissent dans le texte,<br>mais, lorsque cela était possible, ces pages n'ont<br>pas été filmées. | <input type="checkbox"/> Pages wholly or partially obscured by errata<br>slips, tissues, etc., have been refilmed to<br>ensure the best possible image/<br>Les pages totalement ou partiellement<br>obscurcies par un feuillet d'errata, une pelure,<br>etc., ont été filmées à nouveau de façon à<br>obtenir la meilleure image possible. |
| <input type="checkbox"/> Additional comments:/<br>Commentaires supplémentaires:  |  |

This item is filmed at the reduction ratio checked below/  
Ce document est filmé au taux de réduction indiqué ci-dessous.

10X	14X	18X	22X	26X	30X
<input type="checkbox"/>	<input type="checkbox"/>	<input checked="" type="checkbox"/>	<input type="checkbox"/>	<input type="checkbox"/>	<input type="checkbox"/>
12X	16X	20X	24X	28X	32X

Place this facing the Title.



ERS  
to  
ND & c.

Chingal R.

Xiam R.

Straits of Diemen

Tropick of Cancer

Luconia

Philippina

Spice IIs

Borneo

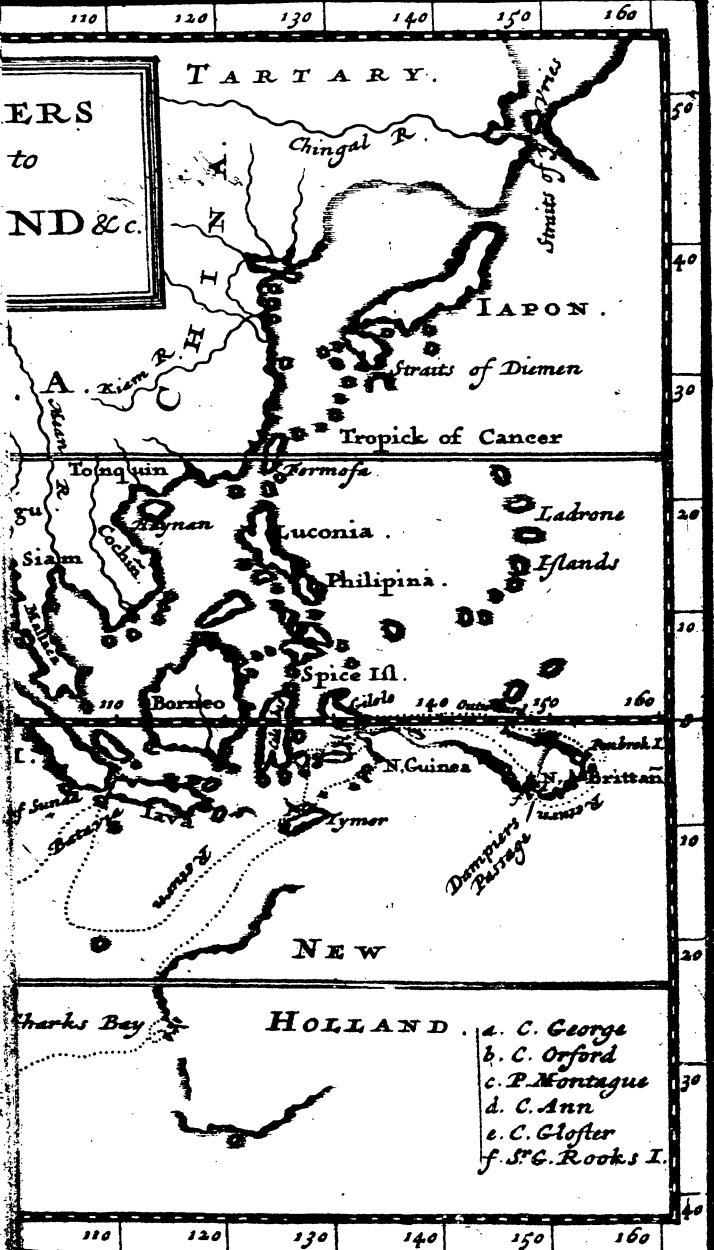
N. Guinea

Lymer

Dempiers Passage

NEW HOLLAND.

Sharks Bay



*Sam<sup>e</sup>* A ~~Small~~  
VOYAGE

TO

*New Holland, &c.*

In the Year, 1699.

Wherein are described,

The *Canary-Islands*, the *Isles of Mayo* and *St. Jago*. The Bay of *All Saints*, with the Forts and Town of *Bahia in Brasil*. *Cape Salvadore*. The Winds on the *Brasilian Coast*. *Abrohlo-Shoals*. A Table of all the *Variations* observ'd in this Voyage. Occurrences near the *Cape of Good Hope*. The Course to *New Holland*. *Shark's Bay*. The *Isles and Coast, &c.* of *New Holland*.

Their *Inhabitants*, *Manners*, *Customs*, *Trade, &c.*  
Their *Harbours*, *Soil*, *Beasts*, *Birds*, *Fish, &c.*  
*Trees*, *Plants*, *Fruits, &c.*

Illustrated with several *Maps* and *Draughts*; also  
divers *Birds*, *Fishes*, and *Plants*, not found in  
this part of the *World*, *Curiously Ingraven* on  
*Copper-Plates*.

---

V O L. III.

---

By *Captain William Dampier*.

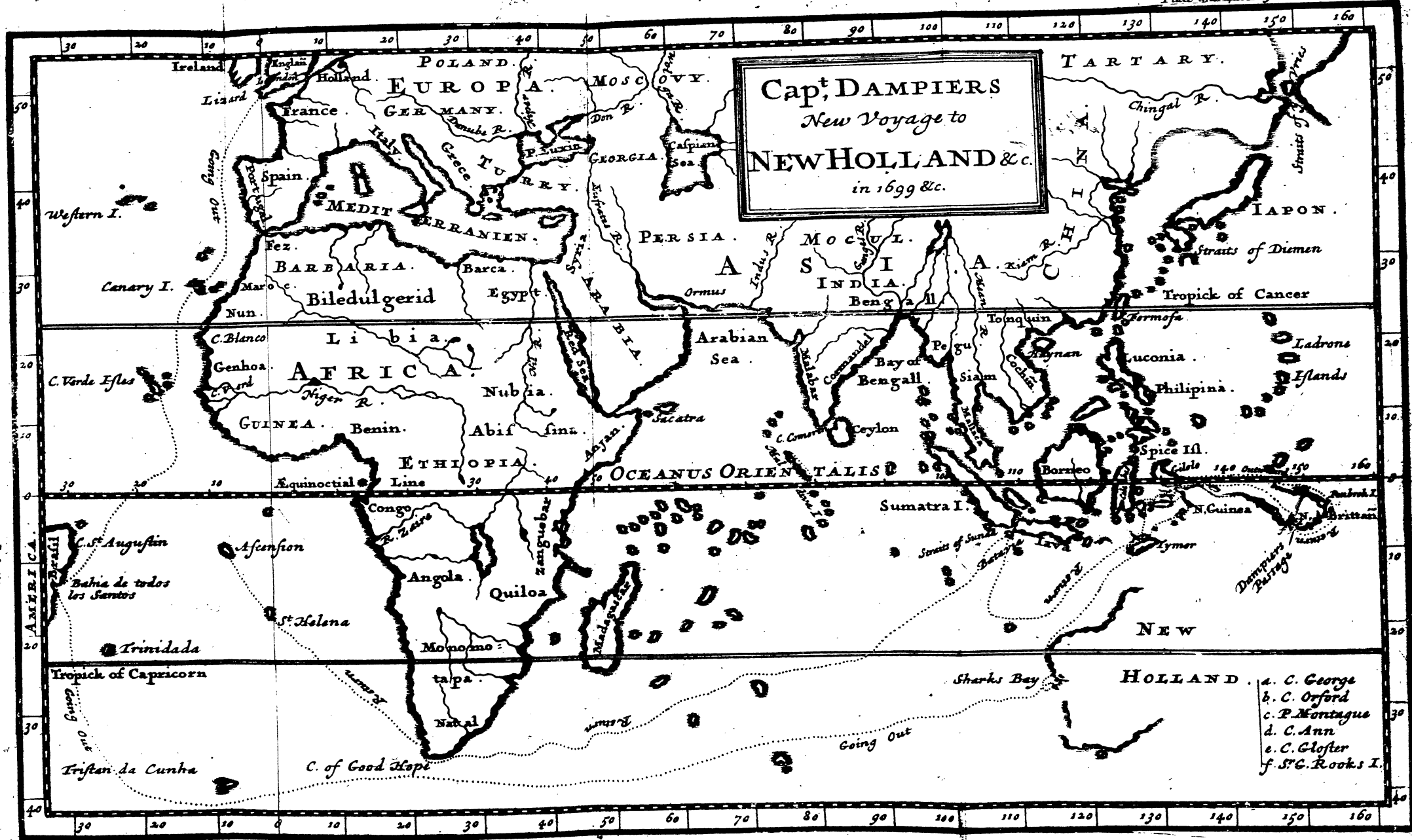
---

L O N D O N :


Printed for *James Knapton*, at the *Crown* in *St. Paul's Church-yard*, 1703.

Place this facing the Title.

Cap<sup>t</sup> DAMPIERS  
New Voyage to  
NEW HOLLAND &c.  
in 1699 &c.



- a. C. George
- b. C. Orford
- c. P. Montague
- d. C. Ann
- e. C. Gloster
- f. S<sup>t</sup>. C. Rooks I.



---

---

To the Right Honourable

**T H O M A S**

Earl of *P E M B R O K E*,

Lord President of Her Majesty's Most Honourable Privy-Council, &c.

My Lord,

**T***HE Honour I had of being employ'd in the Service of his late Majesty of Illustrious Memory, at the time when Your Lordship presided at the Admiralty, gives me*

A 2

the

## DEDICATION.

*the Boldness to ask Your Protection of the following Papers They consist of some Remarks made upon very distant Climates, which I should have the vanity to think altogether new, could I persuade my self they had escap'd Your Lordship's Knowledge. However I have been so cautious of publishing any thing in my whole Book that is generally known, that I have deny'd my self the pleasure of paying the due Honours to Your Lordship's Name in the Dedication. I am asham'd, my Lord, to offer You so imperfect a Present, having not time to set down all the Memoirs of my last Voyage: But as the particular Service I have now undertaken, hinders me from finishing*

## DEDICATION.

*nishing this Volume, so I hope it will give me an opportunity of paying my Respects to Your Lordship in a new one.*

*The World is apt to judge of every thing by the Success; and whoever has ill Fortune will hardly be allow'd a good Name. This, my Lord, was my Unhappiness in my late Expedition in the Roe-Buck, which founder'd thro' perfect Age near the Island of Ascension. I suffer'd extreamly in my Reputation by that Misfortune; tho' I comfort my self with the Thoughts, that my Enemies cou'd not charge any Neglect upon me. And since I have the Honour to be acquitted by your Lordship's Judgment I should be very humble not to value*



DEDICATION.

*my self upon so compleat a Vindication. This, and a World of other Favours, which I have been so happy as to receive from Your Lordship's Goodness, do engage me to be with an everlasting Respect,*

My Lord,

Your Lordship's

Most Faithful and

Obedient Servant,

*Will. Dampier.*

---

---

T H E  
P R E F A C E.

**T**H E favourable Reception my two former Volumes of *Voyages and Descriptions* have already met with in the World, gives me Reason to hope, That notwithstanding the Objections which have been raised against me by prejudiced Persons, this *Third Volume* likewise may in some measure be acceptable to Candid and Impartial Readers, who are curious to know the Nature of the Inhabitants, Animals, Plants, Soil, &c. in those distant Countries, which have either seldom or not at all been visited by any *Europeans*.

### The Preface.

It has almost always been the Fate of those who have made new Discoveries, to be disesteemed and slightly spoken of, by such as either have had no true Relish and Value for the *Things themselves* that are discovered, or have had some Prejudice against *the Persons* by whom the Discoveries were made. It would be vain therefore and unreasonable in me to expect to escape the Censure of all, or to hope for better Treatment than far Worthier Persons have met with before me. But this Satisfaction I am sure of having, that the *Things themselves* in the Discovery of which I have been employed, are most worthy of our Diligentest Search and Inquiry; being the various and wonderful Works of God in different Parts of the World; And however *unfit a Person* I may be in other respects to have undertaken this Task, yet at least I have given a faithful Account,

### *The Preface.*

count, and have found *some* Things undiscovered by any before, and which may at least be *some* Assistance and Direction to better qualified Persons who shall come after me.

It has been Objected against me by some, that my Accounts and Descriptions of Things are dry and jejune, not filled with variety of pleasant Matter, to divert and gratify the Curious Reader. How far this is true, I must leave to the World to judge. But if I have been exactly and strictly careful to give only *True* Relations and Descriptions of Things (as I am sure I have;) and if my Descriptions be such as may be of use not only to my self (which I have already in good measure experienced) but also to others in future Voyages; and likewise to such Readers at home as are more desirous of a Plain and Just Account of the true Nature and State of the Things  
de-

*The Preface.*

described, than of a Polite and Rhetorical Narrative : I hope all the Defects in my Stile, will meet with an easy and ready Pardon.

Others have taxed me with borrowing from other Men's Journals ; and with Insufficiency, as if I was not my self the Author of what I write, but published Things digested and drawn up by others. As to the first Part of this Objection, I assure the Reader, I have taken nothing from any Man without mentioning his Name, except some very few Relations and particular Observations received from credible Persons who desired not to be named ; and these I have always expressly distinguished in my Books, from what I relate as of my own observing. And as to the latter ; I think it so far from being a Diminution to one of my Education and Employment, to have what I write, Revised and Corrected by Friends ; that on the

con-

### *The Preface.*

contrary, the best and most eminent Authors are not ashamed to own the same Thing, and look upon it as an Advantage.

Lastly, I know there are some who are apt to slight my Accounts and Descriptions of Things, as if it was an easie Matter and of little or no Difficulty to do all that I have done, to visit little more than the Coasts of unknown Countries, and make short and imperfect Observations of Things only near the Shore. But whoever is experienced in these Matters, or considers Things impartially, will be of a very different Opinion. And any one who is sensible, how backward and refractory the Seamen are apt to be in long Voyages when they know not whither they are going, how ignorant they are of the Nature of the Winds and the shifting Seasons of the Monsoons, and how little even the Officers themselves generally are skilled

### *The Preface.*

skilled in the Variation of the Needle and the Use of the Azimuth Compass; besides the Hazard of all outward Accidents in strange and unknown Seas: Any one, I say, who is sensible of these Difficulties, will be much more pleased at the Discoveries and Observations I have been able to make, than displeas'd with me that I did not make more.

Thus much I thought necessary to premise in my own Vindication, against the Objections that have been made to my former Performances. But not to trouble the Reader any further with Matters of this Nature; what I have more to Offer, shall be only in relation to the following Voyage.

For the better apprehending the Course of this Voyage, and the Situation of the places mentioned in it, I have here, as in the former Volumes, caus'd a Map to be Ingrav'd, with a prick'd Line, representing

*The Preface.*

presenting to the Eye the whole Thread of the Voyage at one View ; besides Draughts and Figures of particular Places, to make the Descriptions I have given of them more intelligible and useful.

Moreover, which I had not the opportunity of doing in my former Voyages ; having now had in the Ship with me a Person skill'd in Drawing, I have by this means been enabled, for the greater Satisfaction of the Curious Reader, to present him with exact Cuts and Figures of several of the principal and most remarkable of those Birds, Beasts, Fishes and Plants, which are described in the following Narrative ; and also of several, which not being able to give any better or so good an Account of, as by causing them to be exactly Ingraven, the Reader will not find any further Description of them, but only that they were found



*The Preface.*

found in such or such particular Countries. The Plants themselves are in the Hands of the Ingenious Dr. *Woodward*. I could have caused many others to be drawn in like manner, but that I resolved to confine my Self to such only, as had some very remarkable difference in the shape of their principal Parts from any that are found in *Europe*. I have besides several Birds and Fishes ready drawn, which I could not put into the present Volume, because they were found in Countries, to the Description whereof the following Narrative does not reach. For, being obliged to prepare for another Voyage, sooner than I at first expected, I have not been able to Continue the ensuing Narrative any further than to my Departure from the Coast of *New Holland*. But, if it please God that I return again safe, the Reader may expect a Continuation of this Voyage from  
my

### *The Preface.*

my departure from *New Holland*, till the foundring of my Ship near the Island of *Ascension*.

In the mean time, to make the Narrative in some measure compleat, I shall here add a Summary Abstract of that latter part of the Voyage, whereof I have not had time to draw out of my Journals a full and particular Account at large. Departing therefore from the Coast of *New Holland* in the beginning of *September*, 1699. (for the Reasons mentioned *Page 154.*) we arrived at *Timor*, *Sept. 15.* and Anchored off that Island. On the 24th we obtain'd a small Supply of fresh Water from the Governor of a *Dutch* Fort and Factory there; we found also there a *Portuguese* Settlement, and were kindly treated by them. On the 3d of *December* we arrived on the Coast of *New Guinea*, where we found good fresh Water, and had Commerce with the Inhabitants of a certain

*The Preface.*

certain Island call'd *Pulo-Sabuti*. After which, passing to the Northward, we ranged along the Coast to the Eastermost part of *New Guinea*; which I found does not join to the main Land of *New Guinea*, but is an Island, as I have described it in my Map, and call'd it *New Britain*.

It is probable this Island may afford many rich Commodities, and the Natives may be easily brought to Commerce. But the many Difficulties I at this time met with, the want of convenience to clean my Ship, the fewness of my Men, their desire to hasten home, and the danger of continuing in these Circumstances in Seas where the Shoals and Coasts were utterly unknown, and must be searched out with much Caution and length of time; hindred me from prosecuting any further at present my intended Search. What I have been able to do in this Matter

*The Preface.*

ter for the Publick Service, will, I hope, be candidly receiv'd; and no Difficulties shall discourage me from endeavouring to promote the same End, whenever I have an opportunity put into my Hands.

May 18. in our return, we arriv'd again at *Timor*. June 21, we pass'd by part of the Island *Java*. July 4, we anchored in *Batavia-Road*; and I went ashore, visited the *Dutch General*, and desired the Privilege of buying Provisions that I wanted; which was granted me. In this Road, we lay till the 17th of *October* following; when, having fitted the Ship, recruited my Self with Provisions, filled all my Water, and the Season of the year for returning towards *Europe* being come; I set Sail from *Batavia*, and on the 19th of *December* made the *Cape of Good Hope*; whence departing *Jan. 11*, we made the Island of *Santa Hellena* on the 31st; and *February* the 21st. the Island

a

of

*The Preface.*

of *Ascension*; near to which my Ship, having sprung a Leak which could not be stopped, foundred at Sea; with much difficulty we got ashore, where we liv'd on Goats and Turtle; and on the 26th of *February* found, to our great Comfort, on the S. E. side of a high Mountain, about half a mile from its top, a Spring of fresh Water. I returned to *England* in the *Canterbury East-India-Ship*. For which wonderful Deliverance from so many and great Dangers, I think my self bound to return continual Thanks to Almighty God; whose Divine Providence if it shall please to bring me safe again to my Native Country from my present intended Voyage; I hope to publish a particular Account of all the material Things I observed in the several Places which I have now but barely mentioned.

---

---

THE  
CONTENTS.

CHAP. I.

*The A.'s departure from the Downs. A Caution to those who Sail in the Channel: His Arrival at the Canary-Islands. Santa Cruz in Teneriffe; the Road and Town, and Spanish Wreck. Laguna T. Lake and Country; and Oratavia T. and Road. Of the Wines and other Commodities of Teneriffe, &c. and the Governors at Laguna and Santa Cruz. Of the Winds in these Seas. The A's Arrival at Mayo. Of the C. Verd Islands; its Salt-pond, compar'd with that of Salt Tortuga; its Trade for*  
a 2 *Salt,*

## The Contents.

*Salt, and Frappe-boats. Its Vegetables, Silk-Cotton, &c. Its Soil, and Towns ; its Guinea-Hen's, and other Fowls, Beasts, and Fish. Of the Sea-Turtles, &c. laying in the Wet Season. Of the Natives, their Trade and Livelibood. The A.'s Arrival at J. St. Jago ; Proga, and St. Jago Town. Of the Inhabitants, and their Commodities. Of the Custard-Apple, St. Jago Road. J. Fogo.*

---

## C H A P. II.

*The A.'s Deliberation on the Sequel of his Voyage, and Departure from St. Jago. His Course, and the Winds, &c. in crossing the Line. He stands away for the Bay of All-Saints in Brazil ; and why. His Arrival on that Coast and in the Bay. Of the several Forts, the Road, Situation, Town, and Build-  
ings*

## The Contents.

*ings of Bahia. Of its Governour, Ships and Merchants ; and Commodities to and from Europe. Clay-  
ing of Sugar. The Season for the European Ships, and Coire Cables : Of their Guinea-trade, and of the Coasting-trade, and Whale-killing. Of the Inhabitants of Bahia ; their carrying in Hammocks : their Artificers, Crane for Goods, and Negro-Slaves. Of the Country about Bahia, its Soil and Product. Its Timber trees ; the Sapiera, Vermiatico, Comesteric, Guitteba, Serrie, and Mangroves. The Bastard-Coco, its Nuts and Cables ; and the Silk-Cotton-trees. The Brasilian Fruits, Oranges, &c. Of the Sour-sops, Cashew's, and Jennipah's. Of their peculiar Fruits, Arifah's, Mericafah's, Petango's, Petumbo's, Mungaroo's, Muckishaw's, Ingwa's, Otees, and Musteran de Ova's. Of the Palm-berries, Physick-nuts, Mendibee's, &c. and their Roots  
and*



## The Contents.

*and Herbs, &c. Of their Wild Fowl, Maccaw's, Parrots, &c. The Yemma, Carrion-Crow and Chattering-crow, Bill-bird, Curresso, Turtle-dove and Wild-pigeons; the Jenetee, Clocking-hen, Crab-catcher, Galden, and black Heron: The Ducks, Wigeon and Teal; and Ostriges to the Southward, and of the Dunghil-fowls. Of their Cattle, Horses, &c. Leopards and Tiger's. Of their Serpents; the Rattle-Snake, small Green-Snake, Amphisbæna, small Black and small Grey-Snake; the great Land, and the great Water-Snake; and of the Water-dog. Of their Sea-fish and Turtle; and of St. Paul's Town.*

C H A P.

## The Contents.

### C H A P. III.

*The A.'s Stay and Business at Bahia: Of the Winds, and Seasons of the Year there. His departure for N. Holland. C. Salvadore. The Winds on the Brasilian Coast; and Abrohlo Shoal; Fish, and Birds: The Shear-water Bird, and Cooking of Sharks. Excessive number of Birds about a dead Whale; of the Pintado Bird, and the Petrel, &c. Of a Bird that shews the C. of G. Hope to be near: Of the Sea reckonings, and Variations: And a Table of all the Variations observ'd in this Voyage. Occurrences near the Cape; and the A.'s passing by it. Of the Westerly Winds beyond it: A Storm, and its Presages. The A.'s Course to N. Holland; and Signs of approaching it. Another Abrohlo Shore and Storm, and the A.'s Arrival on  
part*

## The Contents.

part of N. Holland. That part describ'd; and Shark's Bay, where he first Anchors. Of the Land there, Vegetables, Birds, &c. A particular sort of Guano: Fish, and beautiful Shells; Turtle, large Shark; and Water-Serpents. The A.'s removing to another part of N. Holland: Dolphins, Whales, and more Sea-Serpents: And of a Passage or Streight suspected here: Of the Vegetables, Birds, and Fish. He Anchors on a third Part of N. Holland, and digs Wells, but brackish. Of the Inhabitants there, the great Tides, the Vegetables and Animals, &c.

---

Dampier's

---

---

DAMPIER's Voyages.

---

V O L. III.

---

*A Voyage to Terra Australis.*

---

C H A P. I.

*The A's departure from the Downs. A Caution to those who Sail in the Channel. His Arrival at the Canary-Islands. Santa Cruz in Teneriffe; the Road and Town, and Spanish Wreck. Laguna T. Lake and Country; and Oratavia T. and Road. Of the Wines and other Commodities of Teneriffe, &c. and the Governors at Laguna and Santa Cruz. Of the Winds in these Seas. The A's Ar-*

B rival



*The A.'s Departure from England.*

*rival at Mayo, one of the C. Verd Islands; its Salt-pond, compar'd with that of Salt-Tortuga; its Trade for Salt, and Frape-boats. Its Vegetables, Silk-Cotton, &c. Its Soil, and Towns; its Guinea-Hen's, and other Fowls, Beasts, and Fish. Of the Sea-Turtle's (&c.) laying in the Wet Season. Of the Natives, their Trade and Livelihood. The A.'s Arrival at J. St. Jago; and St. Jago Town. Of the Inhabitants, and their Commodities. Of the Custard-Apple, and the Papah. St. Jago Road. J. Fogo.*

**I** Sail'd from the *Downs* early on *Saturday, Jan. 14. 1699<sup>8</sup>*. with a fair Wind, in his Majesty's Ship the *Roe-buck*; carrying but 12 Guns in this Voyage, and 50 Men and Boys, with 20 Month's Provision. We had several of the King's Ships in Company, bound for *Spit-head* and *Plimouth*; and by Noon we were off *Dungeness*. We parted from them that Night, and stood down the Channel, but found our selves next Morning nearer the *French Coast* than we expected. *C. de Hague* bearing S. E. and by E. 6 L. There were many other Ships, some nearer some farther off the *French Coast*, who all seem'd

seem'd to have gone nearer to it than they thought they should. My Master, who was somewhat troubled at it at first, was not displeas'd however to find that he had Company in his Mistake: Which, as I have heard, is a very common one, and fatal to many Ships. The Occasion of it is the not allowing for the Change of the Variation since the making of the Charts; which Captain *Hally* has observ'd to be very considerable. I shall refer the Reader to his own Account of it which he caus'd to be Publish'd in a single Sheet of Paper, purposely for a Caution to such as pass to and fro the *English* Channel: The Title of it is in the Margin. And my own Experience thus confirming to me the Usefulness of such a Caution, I was willing to take this occasion of helping towards the making it the more Publick.

An. 1699:

An Advertisement necessary to be observ'd in the Navigation up and down the Channel of England.  
Sold by S. Smith at the Prince's Arms in St. Paul's Church-yard.  
Price 2d.

Not to trouble the Reader with every Days Run, nor with the Winds or Weather (but only in the remoter Parts, where it may be more particularly useful) standing away from *C. la Hague*, we made the *Start* about 5 that Afternoon; which being the last Land we saw of *England*, we reckon'd our Departure from thence: Tho' we had rather have taken it from the *Lizard*, if the hazy Weather would have suffer'd us to have seen it.

The first Land we saw after we were out of the Channel was *C. Finisterre*, which we made on the 19th; and on the 28th made

An. 1699.

*Lancerota*, one of the *Canary* Islands; of which, and of *Allegrance*, another of them, I have here given the *Sights*, as they both appeared to us at two several Bearings and Distances. [Table I. N°. 1, 2.]

We were now standing away for the Island *Teneriffe*, where I intended to take in some Wine and Brandy for my Voyage. On *Sunday*, half an hour past 3 in the Afternoon, we made the Island, and crouded in with all our Sails till 5; when the N. E. Point of the Isle bore W. S. W. dist. 7 Leagues: But being then so far off that I could not expect to get in before Night, I lay by till next Morning, deliberating whether I should put in at *Santa Cruz*, or at *Oratavia*, the one on the E. the other on the W. side of the Island; which lies mostly North and South; and these are the principal Ports on each Side. I chose *Santa Cruz* as the better Harbour (especially at this time of the Year) and as best furnish'd with that sort of Wine which I had occasion to take in for my Voyage: So there I came to an Anchor *Jan.* 30th, in 33 Fathom-water, black slimy Ground; about half a Mile from the Shore; from which distance I took the Sight of the Town. [Table I. N°. 3.]

In the Road Ships must ride in 30, 40, or 50 Fathom-water, not above half a mile from the Shore at farthest: And if there are many Ships, they must ride close one by another. The Shore is generally high Land, and in most Places steep too. This Road lies so open

N<sup>o</sup> 1. I. Allegrance, dist: about 12 Leagues at these Bearings



I. Lancerota Shews thus at y<sup>e</sup> same time, dist: about 17 L. at these Bear<sup>ings</sup>.



N<sup>o</sup> 2. I. Allegrance dist: about 17 L. at the Bearings



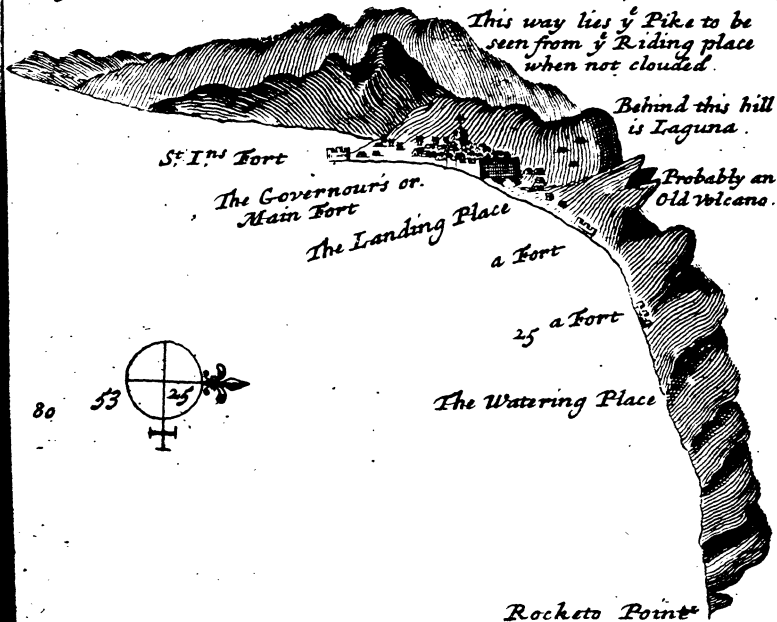
I. Lancerota Shews thus at y<sup>e</sup> same time, dist: about 15 L.



The Sight of Lancerota continued



N<sup>o</sup> 3. I. Teneriffe





to  
gr  
Bo  
te  
cu  
we  
in  
th  
w  
fu  
O  
fe  
w  
er  
pu  
an  
w  
co  
m  
gu  
R  
T  
w  
na  
re  
Fo  
on  
ld  
na  
Ad  
To  
na  
W

## Santa Cruz Road, T. and Wrecks.

5

An. 1699:

to the East, that Winds from that side make a great Swell, and very bad going ashore in Boats: The Ships that ride here are then often forced to put to Sea, and sometimes to cut or slip their Anchors, not being able to weigh them. The best and smoothest Landing is in a small sandy Cove, about a mile to the N. E. of the Road, where there is good Water, with which Ships that lade here are supply'd; and many times Ships that lade at *Oratavia*, which is the chief Port for Trade, send their Boats hither for Water. That is a worse Port for Westerly than this is for Easterly Winds; and then all Ships that are there put to Sea. Between this Watering-place and *Santa Cruz* are two little Forts; which with some Batteries scatter'd along the Coast command the Road. *Santa Cruz* its self is a small unwall'd Town fronting the Sea, guarded with two other Forts to secure the Road. There are about 200 Houses in the Town, all two Stories high, strongly built with Stone, and covered with Pantile. It hath two Convents and one Church, which are the best Buildings in the Town. The Forts here could not secure the *Spanish* Gallies from Admiral *Blake*, tho' they hall'd in close under the main Fort. Many of the Inhabitants that are now living remember that Action; in which the *English* batter'd the Town, and did it much Damage; and the marks of the Shot still remain in the Fort-walls. The Wrecks of the Gallies that

An. 1699. were burnt here, lie in 15 Fathom-water :  
 And 'tis said that most of the Plate lies there,  
 tho' some of it was hastily carried ashore at  
*Blake's* coming in sight.

Soon after I had anchor'd I went ashore here to the Governor of the Town, who receiv'd me very kindly, and invited me to dine with him the next day. I return'd on board in the Evening, and went ashore again with two of my Officers the next Morning ; hoping to get up the Hill time enough to see *Laguna*, the principal Town, and to be back again to Dine with the Governour of *Santa Cruz* ; for I was told that *Laguna* was but 3 Mile off. The Road is all the way up a pretty steep Hill ; yet not so steep but that Carts go up and down laden. There are Publick Houses scattering by the way-side, where we got some Wine. The Land on each side seem'd to be but rocky and dry ; yet in many Places we saw Spots of green flourishing Corn. At farther distances there were small Vineyards by the Sides of the Mountains, intermixt with abundance of waste rocky Land, unfit for Cultivation, which afforded only Dildo-bushes. It was about 7 or 8 in the Morning when we set out from *Santa Cruz* ; and it being fair clear Weather, the Sun shone very bright and warmed us sufficiently before we got to the City *Laguna* ; which we reached about 10 a Clock, all sweaty and tired, and were glad to refresh our selves with a little Wine in a sorry Tipling house.

## Laguna T. and Gardens.

7

But we soon found out one of the *English* Merchants that resided here; who entertain'd us handsomly at Dinner, and in the Afternoon shew'd us the Town. An. 1699:  
~~~~~

*Laguna* is a pretty large well-compacted Town, and makes a very agreeable Prospect. It stands part of it against a Hill, and part in a Level. The Houses have mostly strong Walls built with Stone and covered with Pantile. They are not uniform, yet they appear pleasant enough. There are many fair Buildings; among which are 2 Parish-Churches, 2 Nunneries, an Hospital, 4 Convents, and some Chapels; besides many Gentlemens Houses. The Convents are those of *St. Austin*, *St. Dominick*, *St. Francis*, and *St. Diego*. The two Churches have pretty high square Steeples, which top the rest of the Buildings. The Streets are not regular, yet they are mostly spacious and pretty handsome; and near the middle of the Town is a large Parade, which has good Buildings about it. There is a strong Prison on one side of it; near which is a large Conduit of good Water, that supplies all the Town. They have many Gardens which are set round with Oranges, Limes, and other Fruits: In the middle of which are Pot-herbs, Sallading, Flowers, &c. And indeed, if the Inhabitants were curious this way, they might have very pleasant Gardens: For as the Town stands high from the Sea, on the Brow of a Plain that is all open to the East, and

AN. 1699. hath consequently the benefit of the true Trade-wind, which blows here, and is most commonly fair; so there are seldom wanting, at this Town, brisk, cooling, and refreshing Breezes all the day.

On the back of the Town there is a large Plain of 3 or 4 Leagues in length and 2 Miles wide, producing a thick kindly sort of Grass, which lookt green and very pleasant when I was there, like our Meadows in *England* in the Spring. On the East-side of this Plain, very near the back of the Town, there is a natural Lake or Pond of fresh Water. It is about half a Mile in circumference; but being stagnant, 'tis only us'd for Cattle to drink of. In the Winter-time several sorts of wild Fowl resort hither, affording plenty of Game to the Inhabitants of *Laguna*. This City is called *Laguna* from hence; for that Word in *Spanish* signifies a Lake or Pond. The Plain is bounded on the W. the N. W. and the S. W. with high steep Hills; as high above this Plain as this is above the Sea; and 'tis from the foot of one of these Mountains that the Water of the Conduit which supplies the Town, is conveyed over the Plain, in Troughs of Stone rais'd upon Pillars. And, indeed, considering the Situation of the Town, its large Prospect to the East (for from hence you see the *Grand Canary*) its Gardens, cool Arbors, pleasant Plain, green Fields, the Pond and Aqueduct, and its refreshing Breezes, it is a very delightful Dwelling; espe-

Pike of Ten. *Wines.* Oratavia.

9

especially for such as have not Business that calls them far and often from home: For the Island being generally Mountainous, steep and craggy, full of Risings and Fallings, 'tis very troublesome Travelling up and down in it, unless in the Cool of the Mornings and Evenings: And Mules and Asses are most us'd by them, both for Riding and Carriage, as fittest for the stony, uneven Roads.

An. 1699.

Beyond the Mountains, on the S. W. side, still further up, you may see from the Town and Plain a small peaked Hill, overlooking the rest. This is that which is called the *Pike of Teneriffe*, so much noted for its height: But we saw it here at so great a disadvantage, by reason of the nearness of the adjacent Mountains to us, that it looked inconsiderable in respect to its Fame.

The true *Malmesy* Wine grows in this Island; and this here is said to be the best of its kind in the World. Here is also *Canary-Wine*, and *Verdona*, or Green-wine. The *Canary* grows chiefly on the West-side of the Island; and therefore is commonly sent to *Oratavia*; which being the chief Sea-port for Trade in the Island, the principal *English* Merchants reside there, with their Consul; because we have a great Trade for this Wine. I was told, That that Town is bigger than *Laguna*; that it has but one Church, but many Convents: That the Port is but ordinary at best, and is very bad when the N. W. Winds blow. These Norwesters give notice

An. 1699.

tice of their coming, by a great Sea that tumbles in on the Shore for some time before they come, and by a black Sky in the N. W. Upon these Signs Ships either get up their Anchors, or slip their Cables and put to Sea, and ply off and on till the Weather is over. Sometimes they are forced to do so 2 or 3 times before they can take in their Lading; which 'tis hard to do here in the fairest Weather: And for fresh Water, they send, as I have said, to *Santa Cruz*. *Verdona* is green, strong-bodied Wine, harsher and sharper than *Canary*. 'Tis not so much esteemed in *Europe*, but is exported to the *West-Indies*, and will keep best in hot Countries; for which Reason I touch'd here to take in some of it for my Voyage. This sort of Wine is made chiefly on the East side of the Island, and shipt off at *Santa Cruz*.


Besides these Wines, which are yearly vended in great plenty from the *Canary* Islands (chiefly from *Grand Canary*, *Teneriffe*, and *Palma*) here is store of Grain, as Wheat, Barly and Maiz, which they often transport to other places. They have also some Beans and Peas, and Coches, a sort of Grain much like Maiz, sow'd mostly to fatten Land. They have Papah's, which I shall speak more of hereafter; Apples, Pears, Plumbs, Cherries, and excellent Peaches, Apricocks, Guava's, Pomegranates, Citrons, Oranges, Lemons, Limes, Pumpkins, Onions the best in the World, Cabbages, Turnips, Potato's, &c.  
They

*Animals and Trade of the Canaries.*

They are also well stocked with Horses, <sup>An. 1699</sup> Cows, Asses, Mules, Sheep, Goats, Hogs, Conies, and plenty of Deer. The *Lancerot* Horses are said to be the most mettlesome, fleet, and loyal Horses that are. Lastly, here are many Fowls, as Cocks and Hens, Ducks, Pidgeons, Patridges, &c. with plenty of Fish, as Mackril, &c. All the *Canary* Islands have of these Commodities and Provisions more or less: But as *Lancerota* is most fam'd for Horses, and *Grand Canary*, *Teneriffe*, and *Palma* for Wines, *Teneriffe* especially for the best Malmesy, (for which reason these 2 Islands have the chief Trade) so is *Forteventura* for Dunghil-Fowls, and *Gomera* for Deer. Fowls and other Eatables are dear on the Trading Islands; but very plentiful and cheap on the other; and therefore 'tis best for such Ships that are going out on long Voyages, and who design to take in but little Wine, to touch rather at these last; where also they may be supply'd with Wine enough, and good cheap: And for my own part, if I had known it before I came hither, I should have gone rather to one of those Islands than to *Teneriffe*: But enough of this.

'Tis reported they can raise 12000 armed Men on this Island. The Governor or *General* (as he is call'd) of all the *Canary* Islands lives at *Laguna*: His Name is *Don Pedro de Ponto*. He is a Native of this Island, and was not long since President of *Panama* in the *South Seas*; who bringing some very rich Pearls



An. 1699.  Pearls from thence, which he presented to the Queen of *Spain*, was therefore, as 'tis said, made General of the *Canary* Islands. The *Grand Canary* is an Island much superiour to *Teneriffe* both in Bulk and Value; but this Gentleman chuses rather to reside in this his native Island. He has the Character of a very worthy Person; and governs with Moderation and Justice, being very well beloved.

One of his Deputies was the Governor of *Santa Cruz*, with whom I was to have Din'd; but staying so long at *Laguna*, I came but time enough to sup with him. He is a civil, discreet Man. He resides in the main Fort close by the Sea. There is a Centinel stands at his Door; and he has a few Servants to wait on him. I was Treated in a large dark lower Room, which has but one small Window. There were about 200 Muskets hung up against the Walls, and some Pikes; no Wainscot, Hangings, nor much Furniture. There was only a small old Table, a few old Chairs, and 2 or 3 pretty long Forms to sit on. Having Supp'd with him, I invited him on Board, and went off in my Boat. The next Morning he came aboard with another Gentleman in his Company, attended by 2 Servants: But he was presently Sea-sick, and so much out of order, that he could scarce Eat or Drink any Thing, but went quickly ashore again.

Having

Having refresh'd my Men ashore, and taken in what we had occasion for, I Sail'd away from *Santa Cruz* on *Feb. 4.* in the Afternoon; hastening out all I could, because the N. E. Winds growing stormy made so great Sea, that the Ship was scarce safe in the Road; and I was glad to get out, tho' we left behind several Goods we had bought and paid for: For a Boat could not go ashore; and the stress was so great in weighing Anchor, that the Cable broke. I design'd next for the I. of *Majo*, one of the *C. Verd* Islands; and ran away with a strong N. E. Wind, right afore it, all that Night and the next Day, at the rate of 10 or 11 Miles an Hour; when it slacken'd to a more moderate Gale. The *Canary* Islands are, for their Latitude, within the usual Verge of the True or General Trade-Wind; which I have observ'd to be, on this side the Equator, N. Easterly: But then lying not far from the *African* Shore, they are most subject to a N. Wind, which is the *Coasting and constant Trade*, sweeping that Coast down as low as to *C. Verd*; which spreading in breadth, takes in mostly the *Canary* Islands; tho' it be there interrupted frequently with the True Trade-Wind, N. West-Winds, or other Shifts of Wind that Islands are subject to; especially where they lie many together. The *Pike of Teneriffe*, which had generally been Clouded while we lay at *Santa Cruz*, appear'd now all white with Snow, hovering over the other Hills;

but

An. 1699.

but their height made it seem the less considerable; for it looks most remarkable to Ships that are to the Westward of it. We had brisk N. N. E. and N. E. Winds from *Teneriffe*; and saw Flying-fish, and a great deal of Sea-thistle Weed floating. By the 9th of *Feb.* at Noon we were in the Lat. of 15 d. 4 m. so we steered away W. N. W. for the I. of *Mayo*, being by Judgment, not far to the E. of it, and at 8 a Clock in the Evening lay by till Day. The Wind was then at W. by South. and so it continued all Night, fair Weather, and a small easie Gale. All these were great Signs, that we were near some Land, after having had such constant brisk Winds before. In the Morning after Sunrise, we saw the Island at about 4 Leagues distance. But it was so hazy over it, that we could see but a small part of it; yet even by that part I knew it to be the Isle of *Mayo*. See how it appear'd to us at several *Views*, as we were compassing the E. the S. E. and the S. of it, to get to the Road, on the S. W. of it, [Table II. N°. 1, 2, 3.] and the Road it self [N°. 4.]

I got not in till the next Day, *Feb.* 11. when I come to an Anchor in the Road, which is the Lee-ward part of the Island; for 'tis a general Rule, never to Anchor to Wind-ward of an Island between the Tropicks. We Anchored at 11 a Clock in 14 Fathom clean Sand, and very smooth Water, about three quarters of a Mile from the Shore,



1. I. Mayo, at 2 L. dist:  $\frac{1}{2}^{\circ}$  S. point cover'd with a Fog



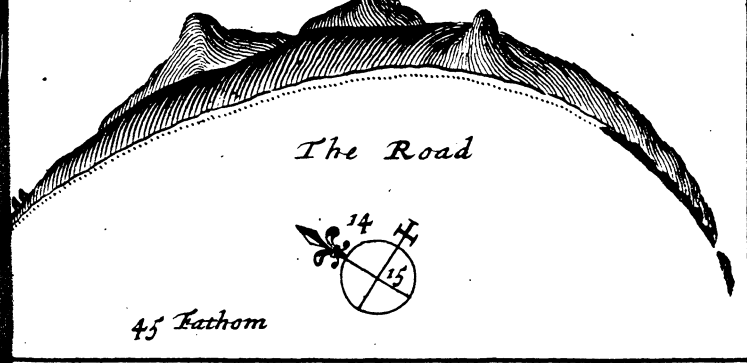
2. I. Mayo, at these B. bearings: Then 15 Fath: red Coral, about  
W.S.W. 1.M. from  $\frac{1}{2}^{\circ}$  W.S.W. beari.



3. I. Mayo, standing away to  $\frac{1}{2}^{\circ}$  S.W. point of it, dist: 2 Miles. N.N.W.




4. I. Mayo



5. Isle and Towne of S<sup>t</sup>.Iago





Shore, in the same Place where I Anchor'd in my *Voyage round the World*; and found riding here the *Newport of London*, a Merchant Man, Captain *Barefoot* Commander, who welcomed me with 3 Guns, and I returned one for Thanks. He came from *Fayal*, one of the *Western Islands*; and had store of Wine and Brandy aboard. He was taking in Salt to carry to *New-found-land*, and was very glad to see one of the King's Ships, being before our coming afraid of Pyrates; which, of late Years, had much infested this and the rest of the *Cape Verd Islands*.

I have given some Account of the Island of *Mayo*, and of other of these Islands, in my *Voyage round the World*, [Vol. I. p. 70.] but I shall now add some further Observations that occur'd to me in this Voyage. The I. of *Mayo* is about 7 Leagues in Circumference, of a roundish Form, with many small rocky Points shooting out into the Sea a Mile, or more. Its Lat. is 15 d. N. and as you sail about the Isle, when you come pretty nigh the Shore, you will see the Water breaking off from those Points; which you must give a Birth to, and avoid them. I sail'd at this time two parts in three round the Island, but saw nothing dangerous besides these Points; and they all shew'd themselves by the Breaking of the Water: Yet 'tis reported, That on the N. and N. N. W. side there are dangerous Sholes, that lye farther off at Sea; but I was not on that Side. There are 2 Hills  
on

An. 1699  
~~~~~

An. 1699. on this Island of a considerable height; one pretty bluff. the other peaked at top. The rest of the Island is pretty level, and of a good height from the Sea: The Shore clear round hath sandy Bays, between the Rocky Points I spake of; and the whole Island is a very dry sort of Soil.

On the West-side of the Isle where the Road for Ships is there is a large Sandy Bay, and a Sand-bank, of about 40 Paces wide within it, which runs along the Shore 2 or 3 Miles; within which there is a large *Salina* or Salt-pond, contained between the Sand-bank and the Hills beyond it. The whole *Salina* is about 2 Miles in length, and half a Mile wide; but above one half of it is commonly dry. The North end only of the Pond never wants Water, producing Salt from *November* till *May*, which is here the dry Season of the Year. The Water which yields this Salt works in from out of the Sea through a hole in the Sand-bank before-mentioned, like a Sluce, and that only in Spring-tides; when it fills the Pond more or less, according to the height of the Tides. If there is any Salt in the Ponds when the Flush of Water comes in, it presently dissolves: But then in two or three Days after it begins to Kern; and so continues Kerning till either all, or the greatest part of the Salt-water is congeal'd or kern'd; or till a fresh Supply of it comes in again from the Sea. This Water is known to come in only at that one Passage on the N. part

part of the Pond; where also it is deepest. It was at a Spring of the *New Moon* when I was there; and I was told that it comes in at no other time but at the *New Moon Spring-tides*: but why that should be I can't guess. They who come hither to lade Salt rake it up as it Kerns, and lay it in heaps on the dry Land, before the Water breaks in anew: And this is observable of this Salt-pond, that the Salt kerns only in the Dry Season, contrary to the Salt-Ponds in the *West-Indies*, particularly those of the Island *Salt-Tortuga*, which I have formerly mentioned [Vol. I. p. 56.] for they never Kern there till the Rains come in about *April*; and continue to do so in *May June, July, &c.* while the Wet Season lasts; and not without some good Shower of Rain first: But the Reason also of this Difference between the Salt-Ponds of *Mayo*, and those of the *West-Indies*, why these should Kern in the Wet Season, and the former in the Dry Season, I shall leave to Philosophers.

Our Nation drive here a great Trade for Salt, and have commonly a Man of War here for the Guard of our Ships and Barks that come to take it in; of which I have been inform'd that in some Years there have not been less than 100 in a Year. It costs nothing but Men's Labour to rake it together, and wheel it out of the Pond;



An. 1699.

except the Carriage: And that also is very cheap; the Inhabitants having plenty of Asses, for which they have little to do besides carrying the Salt from the Ponds to the Sea-tide at the Season when Ships are here. The Inhabitants lade and drive their Asses themselves, being very glad to be employ'd; for they have scarce any other Trade but this to get a Penny by. The Pond is not above half a Mile from the Landing-place, so that the Asses make a great many Trips in a day. They have a set number of Turns to and fro both Forenoon and Afternoon, which their Owners will not exceed. At the Landing-place there lies a *Frape-boat*, as our Seamen call it, to take in the *Salt*. 'Tis made purposely for this use, with a Deck reaching from the Stern a third part of the Boat; where there is a kind of Bulk-head that rises, not from the Boats bottom, but from the Edge of the Deck, to about 2 foot in height; all calk'd very tight. The Use of it is to keep the Waves from dashing into the Boat, when it lies with its Head to the Shore, to take in Salt: For here commonly runs a great Sea; and when the Boat lies so with its Head to the Shore, the Sea breaks in over the Stern, and would soon fill it, was it not for this Bulk-head, which stops the Waves that come flowing upon the Deck,  
and

*Frape-boats described.*

19

An. 1699.

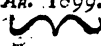
and makes them run off into the Sea on each side. To keep the Boat thus with the Head to the Shore, and the Stern to the Sea, there are two strong Stantions set up in the Boat; the one at the Head, the other in the middle of it, against the Bulk-head, and a Foot higher than the Bulk-head. There is a large Notch cut in the top of each of these Stantions big enough for a small Hazer or Rope to lie in; one end of which is fasten'd to a Post ashore, and the other to a Grapling or Anchor lying a pretty way off at Sea: This Rope serveth to hale the Boat in and out, and the Stantions serve to keep her fast, so that she cannot swing to either side when the Rope is hal'd tight: For the Sea would else fill her, or toss her ashore and stave her. The better to prevent her staving and to keep her the tighter together, there are two sets of Ropes more: The first going athwart from Gunnal to Gunnal, which, when the Rowers Benches are laid, bind the Boats sides so hard against the Ends of the Benches that they cannot easily fall asunder, while the Benches and Ropes mutually help each other; the Ropes keeping the Boats sides from flying off, and the Benches from being crush'd together inwards. Of these Ropes there are usually but two, dividing the Boats length, as they go across the sides, into three equal

An. 1699.

parts. The other set of Ropes are more in number, and are so plac'd as to keep the Ribs and Planks of the Boat from starting off. For this purpose there are holes made at certain distances through the Edge of the Keel that runs along on the inside of the Boat; through which these Ropes passing are laid along the Ribs, so as to line them, or be themselves as Ribs upon them, being made fast to them by Rattan's brought thither, or small Cords twisted close about both Ropes and Ribs, up to the Gunnal: By which means tho' several of the Nails or Pegs of the Boat should by any shock fall out, yet the Ropes of these two sets might hold her together: Especially with the help of a Rope going quite round about the Gunnal on the out-side, as our Long-boats have. And such is the Care taken to strengthen the Boats; from which girding them with Ropes, which our Seamen call *Fraping*, they have the Name of Frape-boats. Two Men suffice to hale her in and out, and take in the Salt from Shore (which is brought in Bags) and put it out again. As soon as the Boat is brought nigh enough to the Shore, he who stands by the Bulk-head takes instantly a turn with the Hazer about the Bulk-head-Stantion; and that stops her fast before the Sea can turn her aside: And when the two Men have got in their Lad-  
ing,

ing, they hale off to Sea, till they come a little without the swell; where they remove the Salt into another Boat that carries it on board the Ship. Without such a *Frape*-boat here is but bad Landing at any time: for tho' 'tis commonly very smooth in the Road, yet there falls a great Sea on the Shore, so that every Ship that comes here should have such a *Boat*, and bring, or make, or borrow one of other Ships that happen to be here; for the Inhabitants have none. I have been thus particular in the Description of these *Frape*-boats, because of the Use they may be of in any Places where a great Sea falls in upon the Shore; as it doth especially in many open Roads in the *East* and *West-Indies*; where they might therefore be very serviceable; but I never saw any of them there.

The Island *Mayo* is generally barren, being dry, as I said; and the best of it is but a very indifferent Soil. The sandy Bank that pens in the Salt-pond hath a sort of Silk Cotton growing upon it, and a Plant that runs along upon the Ground, branching out like a Vine, but with thick broad Leaves. The Silk-Cotton grows on tender Shrubs, 3 or 4 Foot high, in Cods as big as an Apple, but of a long shape; which when ripe open at one end, parting leisurely into 4 quarters; and at the first opening

An. 1699.  ing the Cotton breaks forth. It may be of use for stuffing of Pillows, or the like ; but else is of no value, any more than that of the great Cotton tree. I took of these Cods before they were quite ripe, and laid them in my Chest ; and in two or three days they would open and throw out the Cotton. Others I have bound fast with Strings, so that the Cod could not open ; and in a few Days after, as soon as I slackned the String never so little, the Cod would burst, and the Cotton fly out forcibly, at a very little hole, just as the Pulp out of a roasting Apple, till all has been out of the Cod. I met with this sort of Cotton afterwards at *Timor* (where it was ripe in *November*) and no where else in all my Travels ; but I found two other sorts of Silk-cotton at *Brazil*, which I shall there describe. The right Cotton-Shrub grows here also, but not on the Sand-bank. I saw some Bushes of it near the Shore ; but the most of it is planted in the middle of the Isle, where the Inhabitants live, Cotton-cloth being their chief Manufacture ; but neither is there any great store of this Cotton. There also are some Trees within the Island, but none to be seen near the Sea-side ; nothing but a few Bushes scattering up and down against the sides of the adjacent Hills ; for, as I said before, the Land is pretty high from the

the Sea. The Soil is for the most part <sup>An. 1699</sup> either a sort of Sand, or loose crumbling Stone, without any fresh Water Ponds or Streams, to moisten it; but only Showers in the Wet-season, which run off as fast as they fall: except a small Spring in the middle of the Isle, from which proceeds a little Stream of Water that runs through a Valley between the Hills. There the Inhabitants live in three small Towns, having a Church and Padre in each Town: And these Towns, as I was inform'd, are 6 or 7 Miles from the Road. *Pinosé* is said to be the chief Town, and to have two Churches: *St. Johns* the next; and the third *Lagoa*. The Houses are very mean; small, low Things. They build with Fig-tree; here being, as I was told, no other Trees fit to build with. The Rafterers are a sort of wild Cane. The Fruits of this Isle are chiefly Figs, and Water-Melons. They have also *Callavances* (a sort of Pulse like *French Beans*) and Pumpkins, for ordinary Food. The Fowls are Flamingo's, Great Curlews, and *Guinea-Hens*; which the Natives of those Islands call *Gallena Pintata*, or the Painted Hen; but in *Jamaica*, where I have seen also those Birds in the dry Savannah's and Woods, (for they love to run about in such Places) they are call'd *Guinea-Hens*. They seem to be much of the Nature of Partridges.

An. 1699.



They are bigger than our Hens, have long Legs, and will run apace. They can fly too, but not far, having large heavy Bodies, and but short Wings, and short Tails: As I have generally observed that Birds have seldom long Tails unless such as fly much; in which their Tails are usually serviceable to their turning about, as a Rudder to a Ship or Boat. These Birds have thick and strong, yet sharp Bills, pretty long Claws, and short Tails. They feed on the Ground, either on Worms, which they find by tearing open the Earth; or on Grasshoppers, which are plentiful here. The Feathers of these Birds are speckled with dark and light Gray; the Spots so regular and uniform, that they look more beautiful than many Birds that are deck'd with gayer Feathers. Their Necks are small and long; their Heads also but little. The Cocks have a small rising on their Crowns, like a sort of a Comb. 'Tis of the colour of a dry Walnut-shell, and very hard. They have a small red Gill on each side of their Heads, like Ears, strutting out downwards; but the Hens have none. They are so strong that one cannot hold them; and very hardy. They are very good Meat, tender, and sweet; and in some the Flesh is extraordinary white; tho' some others have black Flesh: But both sorts are very good.

good. The Natives take them with Dogs, <sup>An. 1699.</sup> running them down whenever they please; for here are abundance of them. You shall see 2 or 300 in a company. I had several brought aboard alive, where they throve very well; some of them 16 or 18 Months; when they began to pine. When they are taken young they will become tame like our Hens. The *Flamingo's* I have already describ'd at large, [Vol. I. p. 79.] They have also many other sort of Fowls, *viz.* Pidgeons and Turtle-doves; *Miniota's*, a sort of Land-fowls as big as Crows, of a grey colour, and good Food; *Crusia's*, another sort of grey-colour'd Fowl almost as big as a Crow, which are only seen in the Night (probably a sort of Owls) and are said to be good for consumptive People, but eaten by none else. *Rabek's*, a sort of large grey eatable Fowls with long Necks and Legs, not unlike Herons; and many kinds of small Birds.

Of Land-Animals, here are Goats, as I said formerly, and Asses good store. When I was here before they were said to have had a great many Bulls and Cows: But the Pirates, who have since miserably infested all these Islands, have much lessen'd the number of those; not having spar'd the Inhabitants themselves: for at my being there this time the  
Gover-




*An.* 1699. Governor of *Mayo* was but newly return'd from being a Prisoner among them, they having taken him away, and carried him about with them for a Year or two.

The Sea is plentifully stock'd with Fish of divers sorts, *viz.* Dolphins, Boneta's, Mulletts, Snappers, Silver-fish, Gar-fish, &c. and here is a good Bay to hale a Sain or Net in. I hal'd mine several times, and to good purpose; dragging ashore at one time 6 dozen of great Fish, most of them large Mulletts of a foot and a half or two foot long. Here are also Porposes, and a small sort of Whales, that commonly visit this Road every day. I have already said, [Vol. I. p. 75.] That the Months of *May, June, July* and *August*, (that is, the Wet Season) are the time when the Green Turtle come hither, and go ashore to lay their Eggs. I look upon it as a thing worth taking Notice of, that the Turtle should always, both in North and South Latitude, lay their Eggs in the wet Months. It might be thought, considering what great Rains there are then in some places where these Creatures lay, that their Eggs should be spoiled by them. But the Rain, tho' violent, is soon soaked up by the Sand, wherein the Eggs are buried; and perhaps sinks not so deep into it as the Eggs are laid: And keeping down the Heat may make the Sand hotter below than

An. 1699.

than it was before, like a Hot-bed. Whatever the Reason may be why Providence determines these Creatures to this Season of laying their Eggs, rather than the Dry, in Fact it is so, as I have constantly observ'd; and that not only with the Sea-Turtle, but with all other sorts of Amphibious Animals that lay Eggs; as Crocodils, Alligators, Guano's, &c. The Inhabitants of this Island, even their Governour and *Padre's*, are all Negro's, Wool-pated like their *African*-Neighbours; from whom 'tis like they are descended; tho' being Subjects to the *Portugueze*, they have their Religion and Language. They are stout, lusty, well-limb'd People, both Men and Women, fat and fleshy; and they and their Children as round and plump as little Porpoises; tho' the Island appears so barren to a Stranger as scarce to have Food for its Inhabitants. I inquired how many People there might be on the Isle; And was told by one of the *Padre's*, that here were 230 Souls in all. The Negro-Governor has his Patent from the *Portugueze* Governour of *St. Jago*. He is a very civil and sensible poor Man; and they are generally a good sort of People. He expects a small Present from every Commander that lades Salt here; and is glad to be invited aboard their Ships. He spends most of his time with the *English* in the  
Salting

An. 1699.  Salting Season, which is his Harvest; and indeed, all the Islanders are then fully employed in getting somewhat; for they have no Vessels of their own to Trade with, nor do any *Portuguese*-Vessels come hither: scarce any but *English*, on whom they depend for Trade; and tho' Subjects of *Portugal*, have a particular Value for us. We don't pay them for their Salt, but for the Labour of themselves and their Beasts in lading it: for which we give them Vi-ctuals, some Money, and old Cloaths, *viz.* Hats, Shirts, and other Cloaths: By which means many of them are indifferently well rigg'd; but some of them go almost Naked. When the Turtle-season comes in they watch the Sandy-bays in the Night, to turn them; and having small Huts at particular Places on the Bays to keep them from the Rain, and to sleep in: And this is another Harvest they have for Food; for by Report there come a great many Turtle to this and the rest of the *Cape Verd Islands*. When the Turtle Season is over they have little to do but to hunt for *Guinea*-Hens, and manage their small Plantations. But by these means they have all the Year some Employment or other; whereby they get a Subsistence, tho' but little else. When any of them are desirous to go over to *St. Jago* they get a Licence from the Governor, and desire passage in  
any

any *English* Ship that is going thither : *An. 1699.*  
 And indeed all Ships that lade Salt here will be obliged to touch at St. *Jago* for Water, for here at the Bay is none, not so much as for Drinking. 'Tis true there is a small Well of brackish Water not half a mile from the Landing-place, which the *Asses* that carry Salt drink at; but 'tis very bad Water. *Asses* themselves are a Commodity in some of these Islands, several of our Ships coming hither purposely to freight with them, and carry them to *Barbadoes* and our other Plantations. I stay'd at *Mayo* 6 days, and got 7 or 8 Tun of Salt aboard for my Voyage : In which time there came also into this Road several Sail of Merchants Ships for Salt ; all bound with it for *Newfoundland*.

The 19th day of *February*, at about One a Clock in the Morning I weigh'd from *Mayo-Road*, in order to Water at St. *Jago*, which was about 5 or 6 Leagues to the Westward. We coasted along the Island *St. Jago*, and past by the Port on the East of it, I mention'd formerly [Vol. I. p. 76.] which they call *Praya*; where some *English* outward-bound *East-India* Men still touch, but not so many of them as heretofore. We saw the Fort upon the Hill, the Houses and Coco-nut Trees : But I would not go in to anchor here, because I expected better Water on the S. W. of the Island,

An. 1699.

Island, at St. Jago Town. By 8 a Clock in the Morning we saw the Ships in that Road, being within 3 Leagues of it: But were forc'd to keep Turning many hours to get in, the Flaws of Wind coming so uncertain; as they do especially to the *Leeward* of Islands that are High Land. At length two *Portugueze* Boats came off to help tow us in; and about 3 a Clock in the Afternoon we came to an Anchor; and took the Prospect of the Town, [Table II. N°. 5.] We found here, besides two *Portugueze* Ships bound for *Brazil*, whose Boats had tow'd us in, an *English* Pink that had taken in Asses at one of the *Cape Verd* Islands, and was bound to *Barbadoes* with them. Next Morning I went ashore with my Officers to the Governor, who treated us with Sweet-meats: I told him, the occasion of my coming was chiefly for Water; and that I desired also to take in some Refreshments of Fowls, &c. He said I was welcom, and that he would order the Townsmen to bring their Commodities to a certain House, where I might purchase what I had occasion for: I told him I had not Mony, but would exchange some of the Salt which I brought from *Mayo* for their Commodities. He reply'd, that Salt was indeed an acceptable Commodity with the poor People, but that if I design'd to  
buy

St. Jago T. described.

31

buy any Cattle, I must give Mony for them. I contented my self with taking in Dunghil Fowls: The Governor ordering a Cryer to go about the Town and give notice to the People, that they might repair to such a place with Fowls and Maiz for feeding them, where they might get Salt in exchange for them: So I sent on board for Salt, and ordered some of my Men to truck the same for the Fowls and Maiz, while the rest of them were busie in filling of Water. This is the effect of their keeping no Boats of their own on the several Islands, that they are glad to buy even their own Salt of Foreigners, for want of being able to transport it themselves from Island to Island.

An. 1699.

*St. Jago* Town lies on the S. W. part of the Island, in Lat. about 15 Deg. N. and is the Seat of the General Governour, and of the Bishop of all the *Cape Verd* Islands. This Town stands scattering against the sides of two Mountains, between which there is a deep Vally, which is about 200 Yards wide against the Sea; but within a quarter of a mile it closes up so as not to be 40 Yards wide. In the Valley, by the Sea, there is a stragling Street, Houses on each side, and a Run of Water in the bottom, which empties it self into a fine small Cove or sandy Bay, where the Sea is commonly very smooth:

so

An. 1669.

so that here is good Watering and good Landing at any time; tho' the Road be rocky and bad for Ships. Just by the Landing-place there is a small Fort, almost level with the Sea, where is always a Court of Guard kept. On the top of the Hill, above the Town, there is another Fort; which, by the Wall that is to be seen from the Road, seems to be a large Place. They have Cannon mounted there, but how many know I not: Neither what use that Fort can be of, except it be for Salutes. The Town may consist of 2 or 300 Houses, all built of rough Stone; having also one Convent, and one Church.

The People in general are black, or at least of a mixt colour, except only some few of the better sort, viz. the Governor, the Bishop, some Gentlemen, and some of the Padres; for some of these also are black. The People about *Praya* are Thievish; but these of *St. Jago* Town, living under their Governour's Eye, are more orderly, tho' generally poor, having little Trade: Yet besides chance Ships of other Nations, there come hither a *Portugueze* Ship or two every Year, in their way to *Brazil*. These vend among them a few *European* Commodities, and take of their principal Manufactures, viz. striped Cotton-cloth, which they carry with them to *Brazil*. Here is also another Ship comes hither from *Portugal*

*tugal* for Sugar, their other Manufacture, An. 1699. and returns with it directly thither: For 'tis reported that there are several small Sugar-works on this Island, from which they send home near 100 Tun every Year; and they have plenty of Cotton growing up in the Country, wherewith they cloath themselves, and send also a great deal to *Brazil*. They have Vines, of which they make some Wine; but the *European* Ships furnish them with better; tho' they drink but little of any. Their chief Fruits are, (besides Plantains in abundance) Oranges, Lemons, Citrons, Melons, (both Musk and Water-melons) Limes, Guava's, Pomgranates, Quinces, Custard-Apples, and Papah's, &c.

The Custard-Apple (as we call it) is a Fruit as big as a *Pomegranate*, and much of the same colour. The out-side Husk, Shell or Rind, is for substance and thickness between the Shell of a *Pomegranate*, and the Peel of a *Sevil-Orange*; softer than this, yet more brittle than that. The Coat or Covering is also remarkable in that it is beset round with small regular Knobs or Rifings; and the inside of the Fruit is full of a white soft Pulp, sweet and very pleasant, and most resembling a Custard of any thing, both in Colour and Taste: From whence probably it is called a Custard-Apple by our *English*. It has in the mid-



An. 1699.

dle a few small black Stones or Kernels ; but no Core, for 'tis all Pulp. The Tree that bears this Fruit is about the bigness of a Quince-tree, with long, small, and thick-set Branches spread much abroad: At the Extremity of here and there one of which the Fruit grows upon a Stalk of its own about 9 or 10 Inches long, slender and tough, and hanging down with its own weight. A large Tree of this sort does not bear usually above 20 or 30 Apples; seldom more. This Fruit grows in most Countries within the *Tropicks*. I have seen of them (tho' I omitted the Description of them before) all over the *West-Indies*, both Continent and Islands; as also in *Brazil*, and in the *East-Indies*.

The *Papah* too is found in all these Countries, though I have not hitherto describ'd it. It is a Fruit about the bigness of a Musk-Melon, hollow as that is, and much resembling it in Shape and Colour, both outside and inside: Only in the middle, instead of flat Kernels, which the Melons have, these have a handful of small blackish Seeds, about the bigness of Pepper-corns; whose Taste is also hot on the Tongue somewhat like Pepper. The Fruit it self is sweet, soft and luscious, when ripe; but while green 'tis hard and unsavory: tho' even then being boiled and eaten with Salt-pork or Beef, it serves instead

stead of Turnips, and is as much esteemed. An. 1699.  
The Papah-Tree is about 10 or 12 Foot high. The Body near the Ground may be a Foot and an half or 2 Foot Diameter; and it grows up tapering to the top. It has no Branches at all, but only large Leaves growing immediately upon Stalks from the Body. The Leaves are of a roundish Form and jag'd about the Edges, having their Stalks or Stumps longer or shorter as they grow near or further from the top. They begin to spring from out of the Body of the Tree at about 6 or 7 Foot heighth from the Ground, the Trunk being bare below: But above that the Leaves grow thicker and larger still towards its Top, where they are close and broad. The Fruit grows only among the Leaves; and thickest among the thickest of them; insomuch that towards the top of the Tree the *Papahs* springs forth from its Body as thick as they can stick one by another. But then lower down, where the Leaves are thinner, the Fruit is larger, and of the size I have describ'd: And at the Top, where they are thick, they are but small; and no bigger than ordinary Turnips; yet tasted like the rest.

Their chief Land-Animals are their Bullocks, which are said to be many; tho' they ask us 20 Dollars apiece for them; They have also Horses, Asses, and

36 *Animals of St. Jago. Its Road.*

An. 1699. Mules, Deer, Goats, Hogs, and black-fac'd long-tail'd Monkeys. Of Fowls they have Cocks and Hens, Ducks, *Guinea-Hens*, both tame and wild, Parakites, Parrots, Pidgeons, Turtle-Doves, Herons, Hawks, Crab-catchers, Galdens, (a larger sort of Crab-catchers) Curlews, &c. Their Fish is the same as at *Mayo* and the rest of these Islands, and for the most part these Islands have the same Beasts and Birds also; But some of the Isles have Pasturage and Employment for some particular Beasts more than other; and the Birds are encourag'd, by Woods for shelter, and Maiz and Fruits for Food, to flock rather to some of the Islands (as to this of *St. Jago*) than to others.

*St. Jago* Road is one of the worst that I have been in. There is not clean Ground enough for above three Ships; and those also must lye very near each other. One even of these must lye close to the Shore, with a Land-fast there: And that is the best for a small Ship. I should not have come in here if I had not been told that it was a good secure place; but I found it so much otherways, that I was in pain to be gone. Captain *Barefoot*, who came to an Anchor while I was here, in foul Ground, lost quickly 2 Anchors; and

## I. Fogo.

37

and I had lost a small one. The Island *An. 1699*  
*Fogo* shews its self from this Road very  
plain, at about 7 or 8 Leagues distance ;  
and in the Night we saw the Flames of  
Fire issuing from its Top.

---

D 3

C H A P.

---

## C H A P. II.

*The A.'s Deliberation on the Sequel of his Voyage, and Departure from St. Jago. His Course, and the Winds, &c. in crossing the Line. He stands away for the Bay of All-Saints in Brazil; and why. His Arrival on that Coast and in the Bay. Of the several Forts, the Road, Situation, Town, and Buildings of Bahia. Of its Governour, Ships and Merchants; and Commodities to and from Europe. Clay-ing of Sugar. The Season for the European Ships, and Coire Cables: Of their Guinea-trade, and of the Coasting-trade, and Whale-killing. Of the Inhabitants of Bahia; their carrying in Hammocks; their Artificers, Crane for Goods, and Negro-Slaves. Of the Country about Bahia, its Soil and Product. Its Timber-trees; the Sapi-*

Sapiera, Vermiatico, Comesserie, Guitteba, Serrie, and Mangroves. *The Bastard-Coco, its Nuts and Cables; and the Silk-Cotton-trees. The Brasilian Fruits, Oranges, &c. Of the Sour-sops, Cashew's, and Jennipah's. Of their peculiar Fruits, Arifah's, Mericalah's, Petango's, Petumbo's, Mungaroo's, Muckishaw's, Ingwa's, Otee's, and Musteran de ova's. Of the Palm-berries, Physick-nuts, Mendibee's, &c. and their Roots and Herbs, &c. Of their Wild-Fowl, Maccaw's, Parrots, &c. The Yemma, Carrion-Crow and Chattering-crow, Bill-bird, Curreso, Turtle-dove and Wild-pigeons; the Jenetee, Clocking-hen, Crab-catcher, Galden, and black Heron: The Ducks, Wigeon and Teal; and Ostriges to the Southward, and of the Dunghil-fowls. Of their Cattle, Horses, &c. Leopards and Tiger's. Of their Serpents; the Rattle-Snake, small Green-Snake,*

*The A. designs for Brazil.*

Amphisbæna, *small Black and small Grey-Snake; the great Land, and the great Water-Snake: And of the Water-dog. Of their Sea-fish and Turtle; and of St. Paul's-Town.*

HAVING dispatch'd my small Affairs at the *C. Verd* Islands, I meditated on the process of my Voyage. I thought it requisite to touch once more at a cultivated Place in these Seas, where my Men might be refresh'd, and might have a Market wherein to furnish themselves with Necessaries: For designing that my next Stretch should be quite to *N. Holland*, and knowing that after so long a Run nothing was to be expected there but fresh Water, if I could meet even with that there, I resolv'd upon putting in first at some Port of *Brazil*, and to provide my self there with whatever I might have further occasion for. Beside the refreshing and furnishing my Men, I aim'd also at the inuring them gradually and by intervals to the Fatigues that were to be expected in the remainder of the Voyage, which was to be in a part of the World they were altogether Strangers to; none of them, except two young Men, having ever cross'd the *Line*.  
With

*The A. departs from St. Jago.*

41

With this Design I sail'd from *St. Jago* <sup>An 1699.</sup> on the 22d of *February*, with the Winds at E. N. E. and N. E. fair Weather, and a brisk Gale. We steered away S. S. E. and S. S. E. half East, till in the Lat. of 7 deg. 50 min. we met with many Ripplings in the Sea like a Tide or strong Current, — which setting against the Wind caus'd such a Rippling. We continu'd to meet these Currents from that Lat. till we came into the Lat. of 3 deg. 22 N. when they ceased. During this time we saw some Boneta's, and Sharks; catching one of these. We had the true General Trade-Wind blowing fresh at N. E. till in the Lat. of 4 deg. 40 min. N. when the Wind varied, and we had small Gales, with some Tornadoes. We were then to the East of *St. Jago* 4 deg. 54 min. when we got into Lat. 3 deg. 2 min. N. (where I said the Rippling ceas'd) and Long. to the East of *St. Jago* 5 deg. 2 min. we had the Wind whiffing between the S. by E. and E. by N. small Gales, frequent Calms, very black Clouds, with much Rain. In the Lat. of 3 deg. 8 min. N. and Long. E. from *St. Jago* 5 deg. 8 min. we had the Wind from the S. S. E. to the N. N. E. faint, and often interrupted with Calms. While we had Calms we had the opportunity of trying the Current we had met with hitherto, and found that it set N. E. by



An. 1699.

by E. half a Knot, which is 12 mile in 24 hours: So that here it ran at the Rate of half a mile an hour, and had been much stronger before. The Rains held us by intervals till the Lat. of 1 deg. 0 min. N. with small Gales of Wind between S. S. E. and S. E. by E. and sometimes calm: Afterwards we had the Wind between the S. & S. S. E. till we cross'd the Line, small Winds, Calms, and pretty fair Weather. We saw but few Fish beside Porposes; but of them a great many, and struck one of them.

It was the 10th of *March*, about the time of the *Equinox*, when we cross'd the *Equator*, having had all along from the Lat. of 4 deg. 40 min. N. where the True Trade-Wind left us, a great swell out of the S. E. and but small uncertain Gales, mostly Southerly, so that we crept to the Southward but slowly. I kept up against these as well as I could to the Southward, and when we had now and then a flurry of Wind at E. I still went away due South, purposely to get to the Southward as fast as I could; for while near the *Line* I expected to have but uncertain Winds, frequent Calms, Rains, Tornadoes, &c. which would not only retard my Course, but endanger Sickness also among my Men: especially those who were ill provided with Cloaths, or were too lazy to shift themselves

selves when they were drench'd with the Rains. The Heat of the Weather made them careless of doing this; but taking a Dram of Brandy, which I gave them when wet, with a Charge to shift themselves, they would however lye down in their Hammocks with their Wet Cloaths; so that when they turn'd out they caus'd an ill smell where-ever they came, and their Hammocks would stink sufficiently; that I think the Remedying of this is worth the Care of Commanders that cross the *Line*; especially when they are, it may be, a Month or more e'er they get out of the Rains, at sometimes of the Year, as in *June, July, or August.*

What I have here said about the Currents, Winds, Calms, &c. in this Passage, is chiefly for the farther illustration of what I have heretofore observ'd in general about these Matters, and especially as to Crossing the *Line*, in my *Discourse of the Winds, &c. in the Torrid Zone*: [See Vol. II. Part 3. p. 5, 6.] Which Observations I have had very much confirm'd to me in the Course of this Voyage; and I shall particularise in several of the chief of them as they come in my Way. And indeed I think I may say this of the main of the Observations in that *Treatise*, that the clear satisfaction I had about them, and how much I might rely upon them, was a great Ease to my Mind

An. 1699.

Mind during this Vexatious Voyage; wherein the Ignorance, and Obstinacy withal, of some under me, occasion'd me a great deal of Trouble: Tho' they found all along, and were often forc'd to acknowledge it, that I was seldom out in my Conjectures, when I told them usually before-hand what Winds, &c. we should meet with at such or such particular places we should come at.

*Pernambuc* was the Port that I designed for at my first setting out from *St. Jago*; it being a place most proper for my purpose, by reason of its Situation, lying near the Extremity of *C. St. Augustine*, the Easternmost Promontory of *Brazil*; by which means it not only enjoys the greater benefit of the Sea-breezes, and is consequently more healthy than other Places to the Southward, but is withal less subject to the Southerly Coasting-Trade-winds, that blow half the Year on this Shore; which were now drawing on, and might be troublesome to me: So that I might both hope to reach soonest *Pernambuc*, as most directly and nearest in my Run; and might thence also more easily get away to the Southward than from *Bahia de Todos los Santos*, or *Ria Janeiro*.

But notwithstanding these Advantages I propos'd to my self in going to *Pernambuc*, I was soon put by that Design through the  
re-

An. 1699

refractoriness of some under me, and the Discontents and Backwardness of some of my Men. For the Calms and Shiftings of Winds which I met with, as I was to expect, in crossing the Line, made them, who were unacquainted with these Matters, almost heartless as to the pursuit of the Voyage, as thinking we should never be able to weather Cape St. *Augustine*: And though I told them that by that time we should get to about three Degrees South of the Line, we should again have a true brisk general Trade-Wind from the North-East, that would carry us to what part of *Brazil* we pleas'd, yet they would not believe it till they found it so. This, with some other unforeseen Accidents, not necessary to be mention'd in this place, meeting with the Aversion of my Men to a long unknown Voyage, made me justly apprehensive of their Revolting, and was a great Trouble and Hindrance to me. So that I was obliged partly to alter my Measures, and met with many Difficulties, the Particulars of which I shall not trouble the Reader with: But I mention thus much of it in general for my own necessary Vindication, in my taking such measures sometimes

46 *He resolves for the B. of All-Saints.*

An. 1699.

times for prosecuting the Voyage as the state of my Ships Crew, rather than my own Judgment and Experience, determin'd me to. The Disorders of my Ship made me think at present that *Pernambuc* would not be so fit a place for me; being told that Ships ride there two or three Leagues from the Town, under the Command of no Forts; so that whenever I should have been ashore it might have been easie for my discontented Crew to have cut or slipt their Cables, and have gone away from me: Many of them discovering already an intention to return to *England*, and some of them declaring openly that they would go no further onwards than *Brazil*. I alter'd my Course therefore, and stood away for *Babio de todos los Santos*, or the *Bay of all Saints*, where I hop'd to have the Governour's help, if need should require, for securing my Ship from any such mutinous Attempt; being forced to keep my self all the way upon my Guard, and to lie with my Officers, such as I could trust, and with small Arms upon the Quarter-Deck; it scarce being safe for me to lie in my Cabbin, by reason of the Discontents among my Men.

## Arrival at Brazil.

47

An. 1699

On the 23d of *March* we saw the Land of *Brazil*; having had thither, from the time when we came into the true Trade-Wind again after crossing the Line, very fair Weather and brisk Gales, mostly at E. N. E. The Land we saw was about 20 Leagues to the North of *Babia*; so I coasted along Shore to the Southward. This Coast is rather low than high, with Sandy-Bays all along by the Sea.

A little within Land are many very white Spots of Sand, appearing like Snow; and the Coast looks very pleasant, being checker'd with Woods and Savannahs. The Trees in general are not tall; but they are green and flourishing. There are many small Houses by the Sea-side, whose Inhabitants are chiefly Fishermen. They come off to Sea on Barklogs, made of several Logs fasten'd side to side, that have one or two Masts with Sails to them. There are two Men in each Barklog, one at either end, having small low Benches, raised a little above the Logs, to sit and fish on, and two Baskets hanging up at the Mast or Masts; one to put their Provisions in, the other for their Fish. Many of these were a-fishing now, and two of them came aboard, of whom I bought some Fish. In the Afternoon we sailed by one very remarkable piece of Land, where, on a small pleasant Hill, there was a Church

48 *The A. anchor'd at Bahia de T. S.*

An. 1699.

Church dedicated to the Virgin *Mary*. See a Sight of some parts of this Coast [Table III. N<sup>o</sup>. 1, 2, 3, 4, 5.] and of the Hill the Church stands on [Table III. N<sup>o</sup>. 1.]

I coasted along till the Evening, and then brought to, and lay by till the next Morning. About 2 hours after we were brought to, there came a Sail out of the Offin (from Seaward) and lay by about a Mile to Windward of us, and so lay all Night. In the Morning, upon speaking with her, she proved to be a *Portugueze* Ship bound to *Babia*; therefore I sent my Boat aboard and desired to have one of his Mates to Pilot me in: He answer'd, That he had not a Mate capable of it, but that he would Sail in before me, and shew me the way; and that if he went into the Harbour in the Night, he would hang out a Light for me. He said we had not far in, and might reach it before Night with a tolerable Gale; but that with so small an one as now we had we could not do it: So we jog'd on till Night, and then he accordingly hung out his Light, which we steered after, sounding as we went in. I kept all my Men on Deck, and had an Anchor ready to let go on occasion. We had the Tide of Ebb against us, so that we went in but slowly; and it was about the middle of the Night when we Anchor'd. Immediately the *Portugueze* Master came aboard

N<sup>o</sup> 1.  
 Conception of y<sup>e</sup> V. Mary  
 N. W. & N.

N<sup>o</sup> 2.  
 The Land to y<sup>e</sup> Southward of y<sup>e</sup> Chappel,  
 going for Bahia

N<sup>o</sup> 3.  
 Sight of these Capes W  $\frac{1}{2}$  N. from C. Salvador  
 at 3 L. dist.

C. S<sup>t</sup>. Antonio  
 C. Salvador

N<sup>o</sup> 4.  
 Sight from about 1 M. from y<sup>e</sup> Fort  
 C. Salvador

The Fort  
 Cape S<sup>t</sup>. Antonio

N<sup>o</sup> 5.  
 Jesuits Coll. The Cathedral Governours house  
 Fort in the Town Church

Church  
 Church

Watering place  
 Fort a Buoy  
 Cruising place

All Anchoring ground within 4 Fathom

Bahia de todos los  
 Santos Town & Harbour.

Dutch Fort

a Point of y<sup>e</sup> Land

a Shore & Buoy

N<sup>o</sup> 6.  
 Table Land: E. b. N. C. of C. Hope at 10 L. dist. from y<sup>e</sup> Table Land E. b. S. & S.

Sugar Loaf

N<sup>o</sup> 7.  
 Sugar Loaf  
 Table Land: E. N. E. Thus Shows the Cape Land (A) E. b. N.

N<sup>o</sup> 8.  
 (A) to y<sup>e</sup> Southward of y<sup>e</sup> Table Land, at about 9 L. dist. from the Table E. b. N. & E. E. S. E.



a  
T  
fo  
G  
be  
re  
P  
M  
g  
m  
m  
G  
an  
of  
ab  
fe  
th  
it  
Sh  
w  
ch  
pa  
of  
Fe  
th  
an  
w  
  
de  
in  
o  
R

aboard to see me, to whom I returned *An. 1699.*  
Thanks for his Civilities; and indeed I  
found much respect, not only from this Gentleman, but from all of that Nation both here and in other Places, who were ready to serve me on all Occasions. The Place that we Anchored in was about two Miles from the Harbour where the Ships generally ride; but the Fear I had lest my People should run away with the Ship made me hasten to get a Licence from the Governour, to run up into the Harbour, and ride among their Ships, close by one of their Forts. So on the 25th of *March* about 10 a Clock in the Morning, the Tide serving, I went thither, being Piloted by the Super-intendant there, whose business it is to carry up all the King of *Portugal's* Ships that come hither, and to see them well moored. He brought us to an Anchor right against the Town, at the outer part of the Harbour, which was then full of Ships, within 150 yards of a small Fort that stands on a Rock half a mile from the Shore. See a Prospect of the Harbour and the Town, as it appear'd to us while we lay at Anchor, [Table III. N°. 5.]

*Bahia de todos los Santos* lies in Lat. 13 deg. S. It is the most considerable Town in *Brazil*, whether in respect of the Beauty of its Buildings, its Bulk, or its Trade and Revenue. It has the convenience of a  
E good

An. 1699.

good Harbour that is capable of receiving Ships of the greatest Burthen : The Entrance of which is guarded with a strong Fort standing without the Harbour, call'd *St. Antonio* : A Sight of which I have given [Table III. N<sup>o</sup>. 4.] as it appeared to us the Afternoon before we came in; and its Lights (which they hang out purposely for Ships) we saw the same Night. There are other smaller Forts that command the Harbour, one of which stands on a Rock in the Sea, about half a Mile from the Shore. Close by this Fort all Ships must pass that Anchor here, and must ride also within half a mile of it at farthest between this and another Fort (that stands on a point at the inner part of the Harbour and is called the *Dutch Fort*) but must ride nearest to the former, all along against the Town : Where there is good holding Ground, and less exposed to the Southerly Winds that blow very hard here. They commonly set in about *April*, but blow hardest in *May, June, July* and *August* : But the place where the Ships ride is exposed to these Winds not above 3 points of the Compass.

Beside these, there is another Fort fronting the Harbour, and standing on the Hill upon which the Town stands. The Town it self consists of about 2000 Houses; the major part of which cannot be seen from

from the Harbour; but so many as appear An. 1699. in sight, with a great mixture of Trees between them, and all placed on a rising Hill, make a very pleasant Prospect; as may be judg'd by the Draught, [Table III. N°. 5.]

There are in the Town 13 Churches, Chapels, Hospitals, Convents, beside one Nunnery; viz. the *Ecclesia Major* or Cathedral, the Jesuits College, which are the chief, and both in sight from the Harbour: *St. Antonio*, *St. Barbara*, both Parish-Churches; the *Franciscans* Church, and the *Dominicans*; and two Convents of *Carmelites*; a Chapel for Seamen close by the Sea-side, where Boats commonly land, and the Seamen go immediately to Prayers; another Chapel for poor People, at the farther end of the same Street, which runs along by the Shore; and a third Chapel for Soldiers, at the edge of the Town, remote from the Sea; and an Hospital in the middle of the Town. The Nunnery stands at the outer-edge of the Town next the Fields, wherein by Report there are 70 Nuns. Here lives an Archbishop, who has a fine Palace in the Town; and the Governor's Palace is a fair Stone-building, and looks handsome to the Sea, tho' but indifferently furnish'd within: Both *Spaniards* and *Portuguese* in their Plantations abroad, as I have generally

An. 1699. observ'd, affecting to have large Houses; but are little curious about Furniture, except Pictures some of them. The Houses of the Town are 2 or 3 Stories high, the Walls thick and strong, being built with Stone, with a Covering of Pantile; and many of them have Balconies. The principal Streets are large, and all of them pav'd or pitch'd with small Stones. There are also Parades in the most eminent Places of the Town, and many Gardens, as well within the Town as in the Out-parts of it, wherein are Fruit-trees, Herbs, Salladings and Flowers in great variety, but order'd with no great Care nor Art.

The Governor who resides here is call'd *Don John de Lancaſtario*, being descended, as they say, from our *English Lancaſter* Family; and he has a respect for our Nation on that account, calling them his Countrymen. I waited on him several times, and always found him very courteous and civil. Here are about 400 Soldiers in Garrison. They commonly draw up and exercise in a large Parade before the Governors House; and many of them attend him when he goes abroad. The Soldiers are decently clad in brown Linen, which in these hot Countries is far better than Woollen; but I never saw any clad in Linen but only these. Beside the Soldiers in Pay, he can soon have some thousands of Men up in  
Arms

## The Merchants of Bahia.

53

Arms on occasion. The Magazine is on the Skirts of the Town, on a small rising between the Nunnery and the Soldiers Church. 'Tis big enough to hold 2 or 3000 Barrels of Powder; but I was told it seldom has more than 100, sometimes but 80. There are always a Band of Soldiers to guard it, and Centinels looking out both Day and Night.

An. 1599.

A great many Merchants always reside at *Bahia*; for 'tis a place of great Trade: I found here above 30 great Ships from *Europe*, with two of the King of *Portugal's* Ships of War for their Convoy; beside two Ships that Traded to *Africa* only, either to *Angola*, *Gamba*, or other Places on the Coast of *Guinea*; and abundance of small Craft, that only run to and fro on this Coast, carrying Commodities from one part of *Brazil* to another.

The Merchants that live here are said to be Rich, and to have many *Negro*-Slaves in their Houses, both of Men and Women. Themselves are chiefly *Portuguese*, Foreigners having but little Commerce with them; yet here was one Mr. *Cock* an *English* Merchant, a very civil Gentleman and of good Repute. He had a Patent to be our *English* Consul, but did not care to take upon him any Publick Character, because *English* Ships seldom come hither, here having been none in 11

An. 1699.

or 12 Years before this time. Here was also a *Dane*, and a *French* Merchant or two; but all have their Effects transported to and from *Europe* in *Portuguese* Ships, none of any other Nation being admitted to Trade hither. There is a Custom-house by the Sea-side, where all Goods imported or exported are entred. And to prevent Abuses there are 5 or 6 Boats that take their turns to row about the Harbour, searching any Boats they suspect to be running of Goods.

The chief Commodities that the *European* Ships bring hither, are Linnen-cloaths, both course and fine; some Wool-lens also, as Bays, Searges, Perpetuana's, &c. Hats, Stockings, both of Silk and Thread, Bisket-bread, Wheat-flower, Wine (chiefly *Port*) Oyl-Olive, Butter, Cheese, &c. and Salt-beef and Pork would there also be good Commodities. They bring hither also Iron, and all sorts of Iron-Tools; Pewter-Vessels of all sorts, as Dishes, Plates, Spoons, &c. Looking-glasses, Beads, and other Toys; and the Ships that touch at *St. Jago* bring thence, as I said, Cotton-cloth, which is afterwards sent to *Angola*.

The *European* Ships carry from hence Sugar, Tobacco, either in Roll or Snuff, never in Leaf, that I know of: These are the Staple Commodities. Besides which,  
here

## Claying of Sugar.

55

here are Dye-woods, as Fustick, &c. with Woods for other uses, as speckled Wood, *Brazil*, &c. They also carry home raw Hides, Tallow, Train-Oyl of Whales, &c. Here are also kept tame Monkeys, Parrots, Parakites, &c. which the Seamen carry home.

An. 1699.

The Sugar of this Country is much better than that which we bring home from our Plantations : For all the Sugar that is made here is clay'd, which makes it whiter and finer than our *Muscovada*, as we call our unrefin'd Sugar. Our Planters seldom refine any with Clay, unless sometimes a little to send home as Presents for their Friends in *England*. Their way of doing it is by taking some of the whitest Clay and mixing it with Water, till 'tis like Cream. With this they fill up the Pans of Sugar, that are sunk 2 or 3 Inches below the Brim by the draining of the Molosses out of it : First scraping off the thin hard Crust of the Sugar that lies at the top, and would hinder the Water of the Clay from soaking through the Sugar of the Pan. The refining is made by this Percolation. For 10 or 12 days time that the Clayish Liquor lies soaking down the Pan, the white Water whitens the Sugar as it passes thro' it; and the gross Body of the Clay it self grow hard on the top, and may be taken off at pleasure; when scraping off with a



An. 1699.

Knife the very upper part of the Sugar, which will be a little sullied, that which is underneath will be White almost to the bottom: And such as is called *Brazil* Sugar is thus Whitened. When I was here this Sugar was sold for 50 s. per 100 lb. and the Bottoms of the Pots, which is very coarse Sugar, for about 20 s. per 100 lb. both sorts being then scarce; for here was not enough to lade the Ships, and therefore some of them were to lye here till the next Season.

The *European* Ships commonly arrive here in *February* or *March*, and they have generally quick Passages; finding at that time of the Year brisk Gales to bring them to the Line, little Trouble, then, in crossing it, and brisk E. N. E. Winds afterwards to bring them hither. They commonly return from hence about the latter end of *May*, or in *June*. 'Twas said when I was here that the Ships would Sail hence the 20th day of *May*; and therefore they were all very busy, some in taking in their Goods, others in Careening and making themselves ready. The Ships that come hither usually Careen at their first coming; here being a Hulk belonging to the King for that purpose. This Hulk is under the charge of the Superintendent I spoke of, who has a certain Sum of Mony for every Ship that Careens by her. He also provides

vides Firing and other Necessaries for that purpose : And the Ships do commonly hire of the Merchants here each 2 Cables to moor by all the time they lye here, and so save their own Hempen Cables ; for these are made of a sort of Hair, that grows on a certain kind of Trees, hanging down from the Top of their Bodies, and is very like the black Coyre in the *East-Indies*, if not the same. These Cables are strong and lasting : And so much for the *European* Ships.

The Ships that use the *Guinea-Trade* are small Vessels in comparison of the former. They carry out from hence Rum, Sugar, the Cotton-cloaths of *St. Jago*, Beads, &c. and bring in return, Gold, Ivory, and Slaves ; making very good returns.

The small Craft that belong to this Town are chiefly employed in carrying *European* Goods from *Bahia*, the Center of the *Braflian* Trade, to the other Places on this Coast ; bringing back hither Sugar, Tobacco, &c. They are Sailed chiefly with Negro-Slaves ; and about *Christmas* these are mostly employed in Whale-killing : For about that time of the Year a sort of Whales, as they call them, are very thick on this Coast. They come in also into the Harbours and inland Lakes, where the Seamen go out and kill them. The Fat of them

An. 1599

them is boiled to Oil ; the Lean is eaten by the Slaves and poor people : And I was told by one that had frequently eaten of it, that the Flesh was very sweet and wholesome. These are said to be but small Whales : Yet here are so many, and so easily kill'd, that they get a great deal of Money by it. Those that strike them buy their License for it of the King ; And I was inform'd that he receives 30000 Dollars *per Annum* for this Fishery. All the small Vessels that use this Coasting Traffick are built here ; and so are some Men of War also for the King's Service. There was one a building when I was here, a Ship of 40 or 50 Guns : And the Timber of this Country is very good and proper for this purpose. I was told it was very strong, and more durable than any we have in *Europe* : And they have enough of it. As for their Ships that use the *European* Trade, some of them that I saw there were *English* built, taken from us by the *French* during the late War, and sold by them to the *Portuguese*.

Besides Merchants and others that trade by Sea from this Port, here are other pretty Wealthy Men, and several Artificers and Trades-men of most sorts, who by Labour and Industry maintain themselves very well ; especially such as can arrive at the purchase of a Negro-Slave or two.


And

## Carriage in Hammocks.

59

An 1699.

And indeed, excepting people of the lowest degree of all, here are scarce any but what keep Slaves in their Houses. The Richer Sort, besides the Slaves of both Sexes whom they keep for servile Uses in their Houses, have Men Slaves who wait on them abroad, for State; either running by their Horse-sides when they ride out, or to carry them to and fro on their Shoulders in the Town when they make short Visits near home. Every Gentleman or Merchant is provided with Things necessary for this sort of Carriage. The main Thing is a pretty large Cotton Hammock of the *West-India* fashion, but mostly died Blue, with large Fringes of the same, hanging down on each side. This is carried on the *Negro's* Shoulders by the help of a Bambo about 12 or 14 Foot long, to which the Hammock is hung; and a Covering comes over the Pole, hanging down on each side like a Curtain: So that the person so carry'd cannot be seen unless he pleases; but may either lye down, having Pillows for his Head; or may sit up by being a little supported with these Pillows, and by letting both his Legs hang out over one side of the Hammock. When he hath a mind to be seen he puts by his Curtain, and salutes every one of his Acquaintance whom he meets in the Streets; for they take a piece of Pride in greeting one

An. 1699.  one another from their Hammocks, and will hold long Conferences thus in the Street: But then their two Slaves who carry the Hammock have each a strong well-made Staff, with a fine Iron Fork at the upper end, and a sharp Iron below, like the Rest for a Mnsket, which they stick fast in the Ground, and let the Pole or Bambo of the Hammock rest upon them, till their Masters Business or the Complement is over. There is scarce a Man of any fashion, especially a Woman, will pass the Streets but so carried in a Hammock. The chief Mechanick Traders here, are Smiths, Hatters, Shoemakers, Tanners, Sawyers, Carpenters, Coopers, &c. Here are also Taylors, Butchers, &c. which last kill the Bullocks very dexterously, sticking them at one Blow with a sharp-pointed Knife in the Nape of the Neck, having first drawn them close to a Rail; but they dress them very slovenly. It being *Lent* when I came hither, there was no buying any Flesh till *Easter-Eve*, when a great number of Bullocks were kill'd at once in the Slaughter-houses within the Town, Men, Women and Children flocking thither with great Joy to buy, and a Multitude of Dogs, almost starv'd, following them; for whom the Meat seem'd fittest, it was so *Lean*. All these Trades-men buy *Negro's*, and train them

them up to their several Employments, <sup>An. 1699</sup> which is a great help to them: and they having so frequent Trade to *Angola*, and other parts of *Guinea*, they have a constant Supply of Blacks both for their Plantations and Town. These Slaves are very useful in this Place for Carriage, as Porters; for as here is a great Trade by Sea, and the Landing-place is at the foot of a Hill, too steep for drawing with Carts, so there is great need of Slaves to carry Goods up into the Town, especially for the inferiour fort: But the Merchants have also the Convenience of a great Crane that goes with Ropes or Pullees, one end of which goes up while the other goes down. The House in which this Crane is stands on the Brow of the Hill towards the Sea, hanging over the Precipice: and there are Planks set shelving against the Bank from thence to the bottom, against which the Goods lean or slide as they are hoisted up or let down. The *Negro*-Slaves in this Town are so numerous, that they make up the greatest part or bulk of the Inhabitants: Every House, as I said, having some, both Men and Women, of them. Many of the *Portuguese*, who are Batchelors, keep of these black Women for Misses, tho' they know the danger they are in of being poyson'd by them, if ever they give them any occasion of Jealousy. A Gentleman of my Acquaintance,

An. 1699.

quaintance, who had been familiar with his Cook-maid, lay under some such Apprehensions from her when I was there. These Slaves also of either Sex will easily be engaged to do any sort of Mischiefe; even to murder, if they are hired to do it, especially in the night: for which Reason, I kept my Men on board as much as I could; for one of the *French King's Ships* being here, had several Men murther'd by them in the night, as I was credibly inform'd.

Having given this account of the Town of *Bahia*, I shall next say somewhat of the Country. There is a Salt-water Lake runs forty Leagues, as I was told, up the Country, N. W. from the Sea, leaving the Town and *Dutch Fort* on the Star-board side. The Country all round about is for the most part a pretty flat even Ground, not high, nor yet very low: It is well water'd with Rivers, Brooks and Springs; neither wants it for good Harbours, Navigable Creeks, and good Bays for Ships to ride in. The Soil in general is good, naturally producing very large Trees of diver sorts, and fit for any uses. The Savannahs also are loaden with Grass, Herbs, and many sorts of smaller Vegetables; and being cultivated, produce any thing that is proper for those hot Countries, as Sugar-Canes, Cotton, Indico,

co, Tobacco, Maiz, Fruit-Trees of several kinds, and eatable Roots of all sorts. Of the several kinds of Trees that are here, I shall give an account of some, as I had it partly from an Inhabitant of *Babia*, and partly from my knowledge of them otherwise, *viz.* *Sapiera*, *Vermiatico*, *Comesserie*, *Guitteba*, *Serrie*, as they were pronounc'd to me, three sorts of *Mangrove*, speckled Wood, Fustick, Cotton-Trees of three sorts, &c. together with Fruit-Trees of divers sorts that grow wild, beside such as are planted.

Of Timber-Trees, the *Sapiera* is said to be large and tall; it is very good Timber, and is made use of in building of Houses; so is the *Vermiatico*, a tall streight-bodied Tree, of which they make Plank 2 Foot broad; and they also make Canoa's with it. *Comesserie* and *Guitteba* are chiefly used in building Ships; these are as much esteem'd here as Oaks are in *England*, and they say either sort is harder and more durable than Oak. The *Serrie* is a sort of Tree much like Elm, very durable in Water. Here are also all the three sorts of *Mangrove* Trees, *viz.* the Red, the White, and the Black, which I have described [Vol. I. p. 54.] The Bark of the Red Mangrove, is here us'd for Tanning of Leather, and they have great Tan-pits for it. The Black Mangrove grows larger



An. 1699. ger here than in the *West-Indies*, and of it they make good Plank. The White Mangrove is larger and tougher than in the *West-Indies*; of these they make Masts and Yards for Barks.

There grow here wild or bastard *Coco-Nut Trees*, neither so large nor so tall as the common ones in the *East* or *West-Indies*. They bear Nuts as the others, but not a quarter so big as the right *Coco-Nuts*. The Shell is full of Kernel, without any hollow Place or Water in it; and the Kernel is sweet and wholesome, but very hard both for the Teeth and for Digestion. These Nuts are in much esteem for making Beads for *Pater-noster's*, Boles of Tobacco-Pipes, and other Toys: and every small Shop here has a great many of them to sell. At the top of these *Bastard Coco-trees*, among the Branches, there grows a sort of long black Thread like Horse hair, but much longer, which by the *Portuguese* is called *Tresabo*. Of this they make Cables which are very serviceable, strong and lasting; for they will not rot as Cables made of Hemp, tho' they ly exposed both to Wet and Heat. These are the Cables which I said they keep in their Harbours here, to let to hire to *European Ships*, and resemble the *Coyre-Cables*.

Here are three sorts of *Cotton Trees* that bear *Silk-Cotton*. One sort is such as I have

Cotton-Tree of Brazil.

65

have formerly describ'd, [Vol. I. p. 165.] *An. 1699.*  
by the Name of the Cotton-tree. The other two sorts I never saw any where but here. The Trees of these latter sorts are but small in comparison of the former, which are reckon'd the biggest in all the *West-India* Woods; yet are however of a good bigness and height. One of these last sorts is not so full of Branches as the other of them; neither do they produce their Fruit the same time of the Year: For one sort had its Fruit just ripe, and was shedding its Leaves while the other sort was yet green, and its Fruit small and growing, having but newly done blossoming; the Tree being as full of young Fruit as an Apple-Tree ordinarily in *England*. These last yield very large Pods, about 6 Inches long, and as big as a Man's Arm. It is ripe in *September* and *October*; then the Pod opens, and the Cotton bursts out in a great Lump as big as a Man's Head. They gather these Pods before they open: otherways it would fly all away. It opens as well after 'tis gathered; and then they take out the Cotton, and preserve it to fill Pillows and Bolsters, for which use 'tis very much esteemed: But 'tis fit for nothing else, being so short that it cannot be spun. 'Tis of a tawney Colour; and the Seeds are black, very round, and as big as a white Pea. The other sort is ripe

F in

*An. 1699.* in *March* or *April*. The Fruit or Pod is like a large Apple, and very round. The out-side Shell is as thick as the top of ones Finger. Within this there is a very thin whitish Bag or Skin which incloseth the Cotton. When the Cotton-Apple is ripe, the outer thick green Shell splits it self into 5 equal parts from Stemb to Tail, and drops off, leaving the Cotton hanging upon the Stemb, only pent up in its fine Bag. A day or two afterwards the Cotton swells by the heat of the Sun, breaks the Bag and bursts out, as big as a Man's Head: And then as the Wind blows 'tis by degrees driven away, a little at a time, out of the Bag that still hangs upon the Stemb, and is scatter'd about the Fields; the Bag soon following the Cotton, and the Stemb the Bag. Here is also a little of the right *West-India* Cotton Shrub; but none of the Cotton is exported, nor do they make much Cloth of it.

This Country produces great variety of fine Fruits, as very good Oranges of 3 or 4 forts; (especially one sort of *China* Oranges;) Limes in abundance, Pomgranates, Pomecitrons, Plantains, Bonano's, right Coco-nuts, Guava's, Coco-plumbs, (call'd here *Munsheroo's*) Wild-Grapes, such as I have describ'd [Vol. II. Part 2. p. 46.] beside such Grapes as grow in *Europe*. Here are also Hog-plumbs, Custard-Apples,

ples, *Sour-sops*, *Cashews*, *Papab's* (called here *Mamoons*) *Jennipab's* (called here *Jenni-papab's*) *Manchineel-Apples* and *Mango's*. *Mango's* are yet but rare here: I saw none of them but in the *Jesuit's Garden*, which has a great many fine Fruits, and some *Cinamon-trees*. These, both of them, were first brought from the *East-Indies*, and they thrive here very well: So do *Pumplemusses*, brought also from thence; and both *China* and *Sevil Oranges* are here very plentiful as well as good.

The *Sour-sop* (as we call it) is a large Fruit as big as a Man's Head, of a long or oval Shape, and of a green Colour; but one side is Yellowish when ripe. The outside Rind or Coat is pretty thick, and very rough, with small Sharp Knobs; the inside is full of spongy Pulp, within which also are many black Seeds or Kernels, in shape and bigness like a Pumpkin-seed. The Pulp is very juicy, of a pleasant Taste, and wholesome. You suck the Juice out of the Pulp, and so spit it out. The Tree or Shrub that bears this Fruit grows about 10 or 12 Foot high, with a small short Body; the Branches growing pretty strait up; for I did never see any of them spread abroad. The Twigs are slender and tough; and so is the Stemb of the Fruit. This Fruit grows also both in the *East* and *West-Indies*.

An. 1699

An. 1699.

The *Cashew* is a Fruit as big as a Pippin, pretty long, and bigger near the Stemb than at the other end, growing tapering. The Rind is smooth and thin, of a red and yellow Colour. The Seed of this Fruit grows at the end of it ; 'tis of an Olive Colour shaped like a Bean, and about the same bigness, but not altogether so flat. The Tree is as big as an Apple-Tree, with Branches not thick, yet spreading off. The Boughs are gros, the Leaves broad and round, and in substance pretty thick. This Fruit is soft and spongy when ripe, and so full of Juice that in biting it the Juice will run out on both sides of ones Mouth. It is very pleasant, and gratefully rough on the Tongue ; and is accounted a very wholesome Fruit. This grows both in the *East* and *West-Indies*, where I have seen and eaten of it.

The *Jenipah* or *Jenipapah* is a sort of Fruit of the Calabash or Gourd-kind. It is about the bigness of a Duck-Egg, and somewhat of an Oval Shape ; and is of a grey Colour. The Shell is not altogether so thick nor hard as a Calabash: 'Tis full of whitish Pulp mixt with small flat Seeds ; and both Pulp and Seeds must be taken into the Mouth, where sucking out the Pulp you spit out Seeds. It is of a sharp and pleasing Taste, and is very innocent. The Tree that bears it is much like an Ash,  
strait

*The Arisab-Fruit, and Mericafah.* 69

strait-bodied, and of a good height; <sup>An. 1599.</sup> clean from Limbs till near the top, where there branches forth a small Head. The Rind is of a pale grey, and so is the Fruit. We us'd of this Tree to make Helves or Handles for Axes (for which it is very proper) in the Bay of *Campeachy*; where I have seen of them, and no where else but here.

Beside these, here are many sorts of Fruits which I have not met with any where but here; as *Arisab's*, *Mericafab's*, *Petango's*, &c. *Arisab's* are an excellent Fruit, not much bigger than a large Cherry; shaped like a Catherine-Pear, being small at the Stemb, and swelling bigger towards the end. They are of a greenish Colour, and have small Seeds as big as Mustard Seeds, they are somewhat tart, yet pleasant, and very wholesom, and may be eaten by sick People.

*Mericafab's*, are an excellent Fruit, of which there are two sorts; one growing on a small Tree or Shrub, which is counted the best; the other growing on a kind of Shrub like a Vine, which they plant about Arbours to make a shade, having many broad Leaves. The Fruit is as big as a small Orange, round and green. When they are ripe they are soft and fit to eat; full of white pulp mixt thick with little black Seeds, and there is no separating one from the other, till they are in your Mouth;

70 Petango. Petumbo. Mungaroo, &c.

Al. 1699.

Mouth; when you suck in the white Pulp and spit out the Stones. They are tart, pleasant, and very wholesome.

*Petango's*, are a small red Fruit, that grow also on small Trees, and are as big as Cherries, but not so Globular, having one flat side, and also 5 or 6 small protuberant Ridges. 'Tis a very pleasant tart Fruit, and has a pretty large flattish Stone in the middle.

*Petumbo's*, are a yellow Fruit (growing on a Shrub like a Vine) bigger than Cherries, with a pretty large Stone: These are sweet, but rough in the Mouth.

*Mungaroo's*, are a Fruit as big as Cherries, red on one side and white on the other side: They are said to be full of small Seeds, which are commonly swallowed in eating them.

*Muckishaw's*, are said to be a Fruit as big as Crab-Apples, growing on large Trees. They have also small Seeds in the middle, and are well tasted.

*Ingwa's*, are a Fruit like the Locust-Fruit, 4 Inches long, and one broad. They grow on high Trees.

*Otee*, is a Fruit as big as a large Coconut. It hath a Husk on the outside, and a large Stone within, and is accounted a very fine Fruit.

Mufteran-de-ova. *Palm-berry*, &c. 71

*Mufteran-de-ova's*, are a round Fruit as big as large Hazel-Nuts, cover'd with thin brittle Shells of a blackish colour: They have a small Stone in the middle, inclosed within a black pulpy substance, which is of a pleasant taste. The outside Shell is chewed with the Fruit, and spit out with the Stone, when the pulp is suck'd from them. The Tree that bears this Fruit is tall, large, and very hard Wood. I have not seen any of these five last named Fruits, but had them thus described to me by an *Irish* Inhabitant of *Babia*; tho' as to this last, I am apt to believe, I may have both seen and eaten of them in *Achin* in *Sumatra*. An. 1699.

*Palm-berries* (called here *Dendees*) grow plentifully about *Babia*; the largest are as big as Wall-nuts; they grow in bunches on the top of the Body of the Tree, among the Roots of the Branches or Leaves, as all Fruits of the Palm-kind do. These are the same kind of Berries or Nuts as those they make the Palm-Oyl with on the Coast of *Guinea*, where they abound: And I was told that they make Oyl with them here also. They sometimes Roast and Eat them; but when I had one Roasted to prove it, I did not like it.

*Physick-Nuts*, as our Seamen call them, are called here *Pineon*; and *Agnus Castus* is called here *Carrepat*: These both grow



72 *Brafilian Fruits, Roots, and Herbs.*

An. 1699. here: So do *Mendibeers*, a Fruit like *Physick-Nuts*. They scorch them in a Pan over the fire before they eat them.

Here are also great plenty of *Cabbage-Trees*, and other Fruits, which I did not get information about, and which I had not the opportunity of seeing; because this was not the Season, it being our Spring, and consequently their Autumn, when their best Fruits were gone, tho' some were left. However I saw abundance of wild Berries in the Woods and Fields, but I could not learn their Names or Nature.

They have withal good plenty of ground Fruit, as *Callavances*, *Pine-Apples*, *Pumkins*, *Water-Melons*, *Musk-Melons*, *Cucumbers*, and *Roots*; as *Yams*, *Potato's*, *Cassava's*, &c. *Garden Herbs* also good store; as *Cabbages*, *Turnips*, *Onions*, *Leeks*, and abundance of other *Sallading*, and for the *Pot*. *Drugs* of several sorts, viz. *Sassafras*, *Snake-Root*, &c. Beside the *Woods* I mentioned for *Dying*, and other *Uses*, as *Fustick*, *Speckled-wood*, &c.

I brought home with me from hence a good number of *Plants*, dried between the leaves of *Books*; of some of the choicest of which, that are not spoil'd, I may give a *Specimen* at the *End* of the *Book*.

Here are said to be great plenty and variety of *Wild-Fowl*, viz. *Yemma's*, *Maccaw's* (which are called here *Jackoo's*, and are a larger sort of *Parrots*, and scarcer) *Parrots*,

*Birds. The Yemma, and Crows.* 73

rots, Parakites, Flamingo's, Carrion-Crows, *An: 1599*  
Chattering-Crows, Cockrecoes, Bill-Birds  
finely painted, Correfoes, Doves, Pidgeons,  
*Jenetees*, Clocking-Hens, Crab-Catchers,  
Galdens, Currecoo's, Muscovy Ducks,  
common Ducks, Widgeons, Teal, Cur-  
lews, Men of War Birds, Booby's, Nod-  
dy's, Pelicans, &c.

The *Yemma* is bigger than a Swan, grey-  
feathered, with a long thick sharp-pointed Bill.

The Carrion-Crow and Chattering-Crows, are called here *Mackeraw's*, and are like those I described in the *West-Indies*, [Vol. II. Part II. p. 67.] The Bill of the Chattering-Crow is black, and the Upper Bill is round, bending downwards like a Hawks-Bill, rising up in a ridge almost Semi-circular, and very sharp, both at the Ridge or Convexity, and at the Point or Extremity: The Lower-Bill is flat and shuts even with it. I was told by a *Portugueze* here, that their *Negro-Wenches* make Love-Potions with these Birds. And the *Portugueze* care not to let them have any of these Birds, to keep them from that Superstition: As I found one Afternoon when I was in the Fields with a Padre and another, who shot two of them, and hid them, as they said, for that reason. They are not good Food, but their Bills are reckoned a good Antidote against Poison.

The

74 Bill-bird. Currefo. *Turtle-Dove*, &c.

An. 1699. *The Bill-Birds* are so called by the *English*, from their monstrous Bills, which are as big as their Bodies. I saw none of these Birds here, but saw several of the Breasts flea'd off and dried, for the beauty of them; the Feathers were curiously colour'd with Red, Yellow, and Orange-colour.

The *Currefo's* (called here *Mackeraw's*) are such as are in the Bay of *Campeachy* [Vol. II. Part 2. p. 67.]

*Turtle-Doves* are in great plenty here; and two sorts of Wild Pidgeons; the one sort blackish, the other a light grey: The blackish or dark grey are the bigger, being as large as our Wood-Quests, or Wood-Pidgeons in *England*. Both sorts are very good Meat; and are in such plenty from *May* till *September*, that a Man may shoot 8 or 10 Dozen in several Shots at one standing, in a close misty Morning, when they come to feed on Berries that grow in the Woods.

The *Jenetee* is a Bird as big as a Lark, with blackish Feathers, and yellow Legs and Feet. 'Tis accounted very wholesome Food.

Clocking-Hens, are much like the Crab-catchers, which I have described [Vol. II. Part 2. p. 70.] but the Legs are not altogether so long. They keep always in swampy wet places, tho' their Claws are like

like Land-Fowls Claws. They make a Noise or *Cluck* like our Brood-Hens, or Dunghil-Hens, when they have Chickens, and for that reason they are called by the *English*, Clocking-Hens. There are many of them in the Bay of *Campeachy* (tho' I omitted to speak of them there) and elsewhere in the *West-Indies*. There are both here and there four sorts of these long-leg'd Fowls, near a-kin to each other, as so many *Sub-Species* of the same kind; *viz.* Crab-catchers, Clocking-Hens, *Galdens* (which three are in shape and colour like Herons in *England*, but less; the *Galden*, the biggest of the three, the Crab-catcher the smallest;) and a fourth sort which are black, but shaped like the other, having long Legs and short Tails; these are about the bigness of *Crab-catchers*, and feed as they do.

*Currecoos*, are Water Fowls, as big as pretty large Chickens, of a bluish colour, with short Legs and Tail; they feed also in swampy Ground, and are very good Meat. I have not seen of them elsewhere.

The Wild-Ducks here are said to be of two sorts, the *Muscovy*, and the common-Ducks. In the wet Season here are abundance of them, but in the dry time but few. Wigeon and Teal also are said to be in great plenty here in the wet Season.

To

76 *Ostridges. Dunghil-Fowl. Beasts, &c.*

An. 1699.

To the Southward of *Babia* there are also Ostridges in great plenty, tho' 'tis said, they are not so large as those of *Africa*: They are found chiefly in the Southern Parts of *Brazil*, especially among the large Savannahs near the River of *Plate*; and from thence further South towards the Streights of *Magellan*.

As for Tame Fowl at *Babia*, the chief beside their Ducks, are Dunghil-Fowls, of which they have two sorts; one sort much of the size of our Cocks and Hens; the other very large: And the Feathers of these last are a long time coming forth; so that you see them very naked when half grown; but when they are full grown and well feathered, they appear very large Fowls, as indeed they are; neither do they want for price; for they are sold at *Babia* for half a Crown or three Shillings apiece, just as they are brought first to Market out of the Country, when they are so lean as to be scarce fit to Eat.

The Land Animals here are Horses, black Cattle, Sheep, Goats, Rabbits, Hogs, Leopards, Tigers, Foxes, Monkeys, Pecary (a sort of wild Hogs, called here *Pica*) Armadillo, Alligators, Guano's (call'd *Quittee*) Lizards, Serpents, Toads, Frogs, and a sort of Amphibious Creatures called by the *Portugueze Cachora's da agua*, in *English* Water-Dogs.

The

The Leopards and Tigers of this Country are said to be large and very fierce: But here on the Coast they are either destroyed, or driven back towards the heart of the Country; and therefore are seldom found but in the Borders and Out-plantations, where they oftentimes do Mischiefe. Here are three or four sorts of Monkeys, of different Sizes and Colours. One sort is very large; and another sort is very small: These last are ugly in Shape and Feature, and have a strong Scent of Musk.

Here are several sorts of Serpents, many of them vastly great, and most of them very venomous: As the Rattle-snake for one: And for Venom, a small Green Snake is bad enough, no bigger than the Stemb of a Tobacco-pipe, and about 18 Inches long, very common here.

They have here also the *Amphisbæna*, or Two-headed Snake, of a grey Colour, mixt with blackish Stripes, whose Bite is reckon'd to be incurable. 'Tis said to be blind, tho' it has two small Specks in each Head like Eyes: But whether it sees or not I cannot tell. They say it lives like a Mole, mostly under Ground; and that when it is found above Ground it is easily kill'd, because it moves but slowly: Neither is its Sight (if it hath any) so good as to discern any one that comes near to kill

it:

An. 1699.

as few of these Creatures fly at a Man, or hurt him but when he comes in their way. 'Tis about 14 Inches long, and about the bigness of the inner joint of a Man's middle Finger; being of one and the same bigness from one end to the other, with a Head at each end, (as they said; for I cannot vouch it, for one I had was cut short at one end) and both alike in shape and bigness; and 'tis said to move with either Head foremost, indifferently; whence 'tis called by the *Portuguese*, *Cobra de dos Cabesas*, the Snake with two Heads.

The small black Snake is a very venomous Creature.

There is also a grey Snake, with red and brown Spots all over its back. 'Tis as big as a Man's Arm, and about 3 Foot long, and is said to be venomous. I saw one of these.

Here are two sorts of very large Snakes or Serpents: One of 'em a Land-snake, the other a Water-snake. The Land-snake is of a grey colour, and about 18 or 20 Foot long: Not very Venomous, but Ravenous. I was promised the sight of one of their Skins, but wanted opportunity.

The Water-snake is said to be near 30 Foot long. These live wholly in the Water, either in large Rivers, or great Lakes, and prey upon any Creature that comes within

*Great Water-Snake of Brazil.*

79

An. 1599

within their reach, be it Man or Beast. They draw their Prey to them with their Tails: for when they see any thing on the Banks of the River or Lake where they lurk, they swing about their Tails 10 or 12 Foot over the Bank; and whatever stands within their Sweep is snatch'd with great Violence into the River, and drown'd by them. Nay 'tis reported very credibly that if they see only a shade of any Animal at all on the Water, they will flourish their Tails to bring in the Man or Beast whose shade they see, and are oftentimes too successful in it. Wherefore Men that have business near any place where these Water-Monsters are suspected to lurk, are always provided with a Gun, which they often Fire, and that scares them away, or keeps them quiet. They are said to have great Heads, and strong Teeth about 6 Inches long. I was told by an *Irish* Man who lived here, that his Wife's Father was very near being taken by one of them about this time of my first Arrival here, when his Father was with him up in the Country: For the Beast flourish'd his Tail for him, but came not nigh enough by a yard or two; however it scared him sufficiently.

The Amphibious Creatures here which I said are called by the *Portugueze Cuchora's de Agua*, or Water-dogs, are said to be as big



80 Cuchora de Agua. *Fish, Shell-Fish.*

An. 1699.

big as small Mastives, and are all hairy and shaggy from Head to Tail. They have 4 short Legs, a pretty long Head and short Tail; and are of a blackish Colour. They live in fresh Water-ponds, and oftentimes come ashore and Sun themselves; but retire to the Water if assaulted. They are eaten, and said to be good Food. Several of these Creatures which I have now spoken of I have not seen, but inform'd my self about them while I was here at *Bahia*, from sober and sensible Persons among the Inhabitants, among whom I met with some that could speak *English*.

In the Sea upon this Coast there is great store and diversity of Fish, *viz.* Jew-fish, for which there is a great Market at *Bahia* in *Lent*: Tarpom's, Mulletts, Groopers, Snooks, Gar-fish (called here *Goolion's*.) *Gorassés*, *Barrama's*, *Coquinda's*, *Cavallie's*, *Cuchora's* (or Dog-fish) *Conger-Eels*, *Herrings* (as I was told) the *Serrew*, the *Olio de Boy*, (I write and spell them just as they were named to me) *Whales*, &c.

Here is also Shell-fish (tho in less plenty about *Bahia* than on other parts of the Coast.) *viz.* *Lobsters*, *Craw-fish*, *Shrimps*, *Crabs*, *Oysters* of the common sort, *Conchs*, *Wilks*, *Cockles*, *Muscles*, *Perriwinkles*, &c. Here are three sorts of *Sea-Turtle*, *viz.* *Hawksbill*, *Loggerhead*, and *Green*:

Green : But none of them are in any <sup>An. 1699</sup> esteem, neither *Spaniards* nor *Portuguese* loving them : Nay they have a great Antipathy against them, and would much rather eat a Porpoise, tho' our *English* count the Green Turtle very extraordinary Food. The Reason that is commonly given in the *West-Indies* for the *Spaniards* not caring to eat of them, is the fear they have lest, being usually foul-bodied, and many of them pox'd (lying, as they do, so promiscuously with their *Negrines* and other *Slave*s) they should break out loathsomely like *Lepers* ; which this sort of Food, 'tis said, does much encline Men to do, searching the Body, and driving out any such gross Humors : For which cause many of our *English* *Valetudinarians* have gone from *Jamaica* (tho' there they have also Turtle) to the I. *Caimanes*, at the Laying-time, to live wholly upon Turtle that then abound there ; purposely to have their Bodies scour'd by this Food, and their Distempers driven out ; and have been said to have found many of them good Success in it. But this by the way. The *Hawks-bill-Turtle* on this Coast of *Brazil* is most sought after of any, for its Shell ; which by Report of those I have convers'd with at *Bahia*, is the clearest and best clouded Tortoise-shell in the World. I had some of it shewn me, which was indeed as good

*An. 1699* as I ever saw. They get a pretty deal of it in some Parts on this Coast ; but 'tis very dear.

Beside this Port of *Bahia de todos los Santos*, there are two more principal Ports on *Brazil*, where *European* Ships Trade, *viz. Pernambuco* and *Ria Janeiro*; and I was told that there go as many Ships to each of these Places as to *Bahia*, and two Men of War to each Place for their Convoys. Of the other Ports in this Country none is of greater Note than that of *St. Paul's*, where they gather much Gold ; but the Inhabitants are said to be a sort of *Banditti*, or loose People that live under no Government : But their Gold brings them all sorts of Commodities that they need, as Cloths, Arms, Ammunition, &c. The Town is said to be large and strong.

---

C H A P. III.

*The A.'s Stay and Business at Bahia :  
Of the Winds and Seasons of the  
Year there. His Departure for N.  
Holland. C. Salvadore. The  
Winds on the Brasilian Coast ; and  
Abrohlo Shoal ; Fish, and Birds :  
The Shear-water Bird, and Cook-  
ing of Sharks. Excessive number  
of Birds about a dead Whale ; of  
the Pintado-bird, and the Petrel,  
&c. Of a Bird that shews the C.  
of G. Hope to be near : of the Sea-  
reckonings, and Variations : and a  
Table of all the Variations observ'd  
in this Voyage. Occurrences near the  
Cape ; and the A.'s passing by it.  
Of the Westerly Winds beyond it :  
A Storm, and its Presages. The  
A.'s Course to N. Holland ; and  
Signs of approaching it. Another  
Abrohlo Shore and Storm, and  
the A.'s Arrival on part of N. Hol-  
land. That part describ'd ; and  
Shark's Bay, where he first An-  
chors.*

The A.'s stay at Bahia ;  
 chors. Of the Land there, Vegetables, Birds, &c. A particular sort of Guano : Fish, and beautiful Shells ; Turtle , large Shark, and Water-Serpents. The A.'s removing to another part of N. Holland: Dolphins, Whales, and more Sea-Serpents : and of a Passage or Streight suspected here : Of the Vegetables, Birds, and Fish. He anchors on a third Part of N. Holland, and digs Wells, but brackish. Of the Inhabitants there, the great Tides, the Vegetables and Animals, &c.

**M**Y stay here at *Bahia* was about a Month : during which time the Vice-Roy of *Goa* came hither from thence in a great Ship, said to be richly laden with all sorts of *India* Goods ; but she did not break Bulk here, being bound home for *Lisbon* : only the Vice-Roy intended to refresh his Men (of whom he had lost many, and most of the rest were very sickly, having been 4 Months in their Voyage hither) and so take in Water, and depart for *Europe*, in Company with the other  
 Por-

*and Preparation to go away.*

85

*Portuguese* Ships thither Bound ; who had Orders to be ready to Sail by the twentieth of *May*. He desir'd me to carry a Letter for him, directed to his Successor the new Vice-Roy of *Goa* : Which I did ; sending it thither afterwards by Captain *Hammond*, whom I found near the *Cape of Good Hope*. The refreshing my Men, and taking in Water, was the main also of my Business here ; beside the having the better opportunity to compose the Disorders among my Crew : Which, as I have before related, were grown to so great a Height, that they could not without great Difficulty be appeas'd : However, finding Opportunity, during my stay in this Place, to allay in some measure the Ferment that had been rais'd among my Men, I now set my self to provide for the carrying on of my Voyage with more Heart than before, and put all Hands to work, in order to it, as fast as the backwardness of my Men would permit ; who shew'd continually their unwillingness to proceed farther. Besides, their Heads were generally fill'd with strange Notions of Southerly Winds that were now setting in (and there had been already some Flurries of them)

G 3

which,

An. 1699.

86 *Of the Winds and Seasons at Bahia.*

*An. 1699.* which, as they surmis'd, would hinder any farther Attempts of going on to the Southward, so long as they should last.

The VVinds begin to shift here in *April* and *September*, and the Seasons of the Year (the Dry and the Wet) alter with them. In *April* the Southerly Winds make their entrance on this Coast, bringing in the wet Season, with violent Tornados, Thunder and Lightning, and much Rain. In *September* the other Coasting Trade, at East North-East comes in, and clears the Sky, bringing fair Weather. This, as to the change of Wind, is what I have observ'd Vol. II. Part. 3. p. 19. but as to the change of Weather accompanying it so exactly here at *Bahia*, this is a particular Exception to what I have Experienc'd in all other Places of South Latitudes that I have been in between the *Tropicks*, or those I have heard of; for there the Dry Seasons, sets in, in *April*, and the Wet about *October* or *November*, sooner or later (as I have said that they are, in South Latitudes, the Reverse of the Seasons, or Weather, in the same Months in N. Latitudes, Vol. II. Part. 3. p. 77.) whereas on this Coast of *Brazil*, the wet Season comes

comes in, in *April*, at the same time that it doth in N. Latitudes, and the Dry (as I have said here) in *September*; the Rains here not lasting so far in the year as in other Places: for in *September* the Weather is usually so fair, that in the latter part of that Month they begin to cut their Sugar-Canes here, as I was told; for I enquired particularly about the Seasons: Though this, as to the Season of cutting of Canes, which I was now assur'd to be in *September*, agrees not very well with what I was formerly told [Vol. II. Part. 3. p. 82.] that in *Brazil* they cut the Canes in *July*. And so, as to what is said a little lower in the same Page, that in managing their Canes they are not confin'd to the Seasons, this ought to have been express'd only of Planting them; for they never cut them but in the dry-Season.

But to return to the Southerly Winds, which came in (as I expected they would) while I was here: These daunted my Ship's Company very much, tho' I had told them they were to look for them: But they being ignorant as to what I told them farther, that these were only Coast-ing-Winds, sweeping the Shore to about 40 or 50 Leagues in breadth from it; and imagining that they had blown so all the Sea over, between *America* and *Africa*;



An. 1699.

and being confirm'd in this their Opinion by the *Portuguese* Pilots of the *European* Ships, with whom several of my Officers conversed much, and who were themselves as ignorant that these were only Coasting Trade-Winds (themselves going away before them, in their return home-wards, till they cross the Line, and so having no experience of the Breadth of them) being thus possess'd with a Conceit that we could not Sail from hence till *September*; this made them still the more remiss in their Duties, and very listless to the getting Things in a readiness for our Departure. However I was the more diligent my self to have the Ship scrubb'd, and to send my Water-Casks ashore to get them trimm'd, my Beer being now out. I went also to the Governor to get my Water fill'd; for here being but one Watering-place (and the Water running low, now at the end of the Dry Season) it was always so crouded with the *European* Ships Boats, who were preparing to be gone, that my Men could seldom come nigh it, till the Governour very kindly sent an Officer to clear the Water-place for my Men, and to stay there till my Water-Casks were all full, whom I satisfied for his Pains. Here I also got Aboard 9 or 10 Tun of Ballast, and made my Boatswain fit the  
Rig-

Rigging that was amifs : And I enquired also of my particular Officers whose Business it was, whether they wanted any Stores, especially Pitch and Tar; for that here I would supply my self before I proceeded any farther; but they said they had enough, tho' it did not afterwards prove so.

I commonly went ashore every day, either upon Business, or to recreate my self in the Fields, which were very pleasant, and the more for a shower of Rain now and then, that ushers in the Wet Season. Several sorts of good Fruits were also still remaining, especially Oranges, which were in such plenty, that I and all my Company stock'd our selves for our Voyage with them, and they did us a great kindness; and we took in also a good quantity of Rum and Sugar : But for Fowls they being here lean and dear, I was glad I had stock'd my self at St. Jago. But by the little care my Officers took for fresh Provisions, one might conclude, they did not think of going much farther. Besides, I had like to have been imbroiled with the Clergy here (of the *Inquisition*, as I suppose) and so my Voyage might have been hindred. What was said to them of me, by some of my Company that went ashore, I know not; but I was assured by a Merchant there, that if they got me into their Clutches (and  
it

An. 1699.

it seems, when I was last ashore they had narrowly watch'd me) the Governor himself could not release me. Besides I might either be murder'd in the Streets, as he sent me word, or poysoned, if I came ashore any more; and therefore he advis'd me to stay aboard. Indeed I had now no further Business ashore but to take leave of the Governor, and therefore took his Advice.

Our Stay here was till the 23<sup>d</sup> of *April*. I would have gone before if I could sooner have fitted my self; but was now earnest to be gone, because this Harbour lies open to the S. and S. S. W. which are raging Winds here, and now was the Season for them. We had two or three Touches of them; and one pretty fev'ere, and the Ships ride there so near each other, that if a Cable should fail, or an Anchor start, you are instantly aboard of one Ship or other: And I was more afraid of being disabled here in Harbour by these blustering Winds, than discouraged by them, as my People were, from prosecuting the Voyage; for at present I even wish'd for a brisk Southerly Wind as soon as I should be once well out of the Harbour, to set me the sooner into the True General Trade-Wind.

The Tide of Flood being spent, and having a fine Land-Breeze on the 23<sup>d</sup>. in the


C. Salvador : *Winds and Breezes.*

91

An. 1699.

the Morning, I went away from the Anchoring-place before 'twas light; and then lay by till Day-light that we might see the better how to go out of the Harbour. I had a Pilot belonging to Mr. *Cock*, who went out with me, to whom I gave three Dollars; but I found I could as well have gone out my self, by the Soundings I made at coming in. The Wind was E. by N. and fair VWeather. By 10 a Clock I was got past all danger, and then sent away my Pilot. At 12 Cape *Salvadore* bore N. distant 6 Leagues, and we had the VVinds between the E. by N. and S. E. a considerable time, so that we kept along near the Shore, commonly in sight of it. The Southerly Blasts had now left us again; for they come at first in short Flurries, and shift to other Points (for 10 or 12 days sometimes) before they are quite set in: And we had uncertain Winds, between Sea and Land-Breezes, and the Coasting-Trade, which was its self unsettled.

The Easterly-Winds at present made me doubt I should not Weather a great Shoal which lies in Lat. between 18 deg. and 19 deg. S. and runs a great way into the Sea, directly from the Land, Easterly. Indeed the Weather was fair (and continued so a good while) so that I might the better avoid any Danger from it: And if the VWind came to the Southward I knew

An. 1699.  I could stretch off to Sea; so that I jogg'd on couragiously. The 27th of *April* we saw a small Brigantine under the Shore plying to the Southward. We also saw many Men of War-birds and Boobies, and abundance of *Albicore*-Fish. Having still fair Weather, small Gales, and some Calms, I had the opportunity of trying the Current, which I found to set sometimes Northerly and sometimes Southerly: And therefore knew I was still within the Verge of the Tides. Being now in the Lat. of the *Abrohlo* Shoals, which I expected to meet with, I founded, and had Water lessening from 40 to 33, and so to 25 Fathom: But then it rose again to 33, 35, 37, &c. all Coral Rocks. Whilst we were on this Shoal (which we cross'd towards the further part of it from Land, where it lay deep, and so was not dangerous) we caught a great many Fish with Hook and Line; and by evening Amplitude we had 6 deg. 38 min. East Variation. This was the 27th of *April*; we were then in Lat. 18 deg. 13 min. S. and East Longitude from Cape *Salvadore* 31 min. On the 29th, being then in Lat. 18 deg. 39 min. S. we had small Gales from the W. N. W. to the W. S. W. often shifting. The 30th we had the Winds from W. to S. S. E. Squalls and Rain: And we saw some Dolphins and other Fish about us. We were  
new

now out of sight of Land, and had been An. 1699  
so 4 or 5 Days: But the Winds now hanging in the South was an apparent Sign that we were still too nigh the Shore to receive the True General East-Trade; as the Easterly VVinds we had before shew'd that we were too far off the Land to have the Benefit of the Coasting South-Trade: and the faintness of both these VVinds, and their often shifting from the S. S. VV. to the S. E. with Squalls, Rain and small Gales, were a Confirmation of our being between the Verge of the S. Coasting-Trade, and that of the True Trade; which is here, regularly, S. E.

The third of *May* being in Lat. 20 deg. 00 min. and Merid. distance VVest from Cape *Salvadore* 234 Miles, the Variation was 7 deg. 00 min. VVe saw no Fowl but Shear-waters, as our Sea-men call them, being a small black Fowl that sweep the VVater as they fly, and are much in the Seas that lie without either of the *Tropicks*: They are not eaten. We caught 3 small Sharks, each 6 Foot 4 Inches long; and they were very good Food for us. The next day we caught 3 more Sharks of the same size, and we eat them also, esteeming them as good Fish boil'd and press'd, and then stew'd with Vinegar and Pepper.

An. 1699.

We had nothing of Remark from the  
 3d of *May* to the 10th, only now and then  
 seeing a small Whale spouting up the  
 Water. We had the Wind Easterly, and  
 we ran with it to the Southward, running  
 in this time from the Lat. of 20 deg. 00 m.  
 to 29 deg. 5 min. S. and having then 7 d.  
 3 m. E. Long. from C. *Salvadore*; the Va-  
 riation increasing upon us, at present,  
 notwithstanding we went East. We had  
 all along a great difference between the  
 Morning and Evening Amplitudes; usual-  
 ly a degree or two, and sometimes more.  
 We were now in the True Trade, and  
 therefore made good way to the South-  
 ward, to get without the Verge of the  
 General Trade-Wind into a VVesterly  
 VVind's way, that might carry us towards  
 the Cape of *Good Hope*. By the 12th of  
*May*, being in Lat. 31 deg. 10 min. we  
 began to meet with VVesterly VVinds,  
 which freshned on us, and did not leave us  
 till a little before we made the Cape. Some-  
 times it blew so hard that it put us under  
 a fore-course; especially in the Night:  
 but in the day-time we had commonly our  
 Main Top-sail rift. VVe met with nothing  
 of moment; only we past by a dead  
 VVhale, and saw Millions (as I may say)  
 of Sea-Fowls about the Carcass (and as  
 far round about it as we could see) some  
 feeding, and the rest flying about, or sit-  
 ting

ting on the VWater, waiting to take their Turns. VVe first discovered the VWhale by the Fowls ; for indeed I did never see so many Fowls at once in my Life before, their Numbers being inconceivably great: They were of divers sorts, in Bigness, Shape and Colour. Some were almost as big as Geese, of a grey Colour, with white Breasts, and with such Bills, VVings, and Tails. Some were *Pintado*-Birds, as big as Ducks, and speckled Black and VWhite. Some were Shear-waters ; some Petrels ; and there were several sorts of large Fowls. VVe saw of these Birds, especially the *Pintado*-birds, all the Sea over from about 200 Leagues distant from the Coast of *Brasil*, to within much the same distance of *New-Holland*. The *Pintado* is a Southern Bird, and of that Temperate Zone ; for I never saw of them much to the Norward of 30 deg. S. The *Pintado*-bird is as big as a Duck ; but appears, as it flies, about the bigness of a tame Pigeon, having a short Tail, but the VVings very long, as most Sea-Fowls have ; especially such as these that fly far from the Shore, and seldom come nigh it : for their Resting is sitting afloat upon the VWater ; but they lay, I suppose, ashore. There are three sorts of these Birds, all of the same make and bigness, and are only different in Colour. The first is black all over :  
The

An. 1699.




An. 1699.

The second sort are grey, with white Bellies and Breasts. The third sort, which is the true *Pintado*, or Painted-bird, is curiously spotted white and black. Their Heads, and the tips of their VVings and Tails, are black for about an Inch; and their VVings are also edg'd quite round with such a small black Lint; only within the black on the tip of their VVings there is a white Spot seeming as they fly (for then their Spots are best seen) as big as a Half-crown. All this is on the outside of the Tails and VVings; and as there is a white Spot in the black Tip of the VVings, so there is in the middle of the VVings which is white, a black Spot; but this, towards the back of the Bird, turns gradually to a dark grey. The Back its self, from the Head to the Tip of the Tail, and the Edge of the Wings next to the Back, are all over-spotted with fine small, round, white and black Spots, as big as a Silver Two-pence, and as close as they can stick one by another: The Belly, Thighs, Sides, and inner part of the Wings, are of a light Grey. These Birds, of all these sorts, fly many together, never high, but almost sweeping the Water. We shot one a while after on the Water in a Calm, and a Water-Spaniel we had with us brought it in: I have given a Picture of it [See *Birds*. Fig. 1.] but it was so damaged, that the Picture doth

Place this P. 96.


F. 2.

P. 123.



*This very much resembles  
the Guarauna, described,  
and figured by Pifo.*

F. 1.



*The Pintado Bird.*

*P. 96.*

S  
f  
S  
T  
S  
I  
T  
h  
c  
c  
d  
w  
t  
f  
n  
C  
n  
u  
f  
o  
i  
w  
m  
ft  
2  
a  
t  
w  
th  
V

doth not shew it to advantage ; and its <sup>An. 1699</sup> Spots are best seen when the Feathers are spread as it flies.

The Petrel is a Bird not much unlike a Swallow, but smaller, and with a shorter Tail. 'Tis all over black, except a white Spot on the Rump. They fly sweeping like Swallows, and very near the Water. They are not so often seen in fair Weather ; being Foul-weather Birds, as our Seamen call them, and presaging a Storm when they come about a Ship ; who for that Reason don't love to see them. In a Storm they will hover close under the Ship's Stern, in the Wake of the Ship (as 'tis call'd) or the smoothness which the Ship's passing has made on the Sea : And there as they fly (gently then) they pat the Water alternately with their Feet, as if they walk'd upon it ; tho' still upon the Wing. And from hence the Seamen give them the name of *Petrels*, in allusion to St. *Peter's* walking upon the Lake of *Gennesareth*.

We also saw many Bunches of Sea-weeds in the Lat. of 39. 32. and by Judgment, near the Meridian of the Island *Tristian d' Aconha* : And then we had about 2 d. 20 min. East Variation ; which was now again decreasing as we ran to the Eastward, till near the Meridian of *Ascension* ; where we found little or no Variation : But from thence, as we ran farther to the East, our Variation increased VVesterly.

98 *Fowls showing the C. of G. Hope near.*

An. 1699.

Two days before I made the *Cape of G. Hope*, my Variation was 7 deg. 58 min. West. I was then in 43 deg. 27 min. East Longit. from *C. Salvador*, being in Lat. 35 deg. 30 min. this was the first of *June*. The second of *June* I saw a large black Fowl, with a whitish flat Bill, fly by us; and took great notice of it, because in the *East-India Waggoner*, or Pilot-book, there is mention made of large Fowls, as big as Ravens, with white flat Bills and black Feathers, that fly not above 30 Leagues from the *Cape*, and are look'd on as a Sign of ones being near it. My Reckoning made me then think my self above 90 Leagues from the *Cape*, according to the Longitude which the *Cape* hath in the common Sea-Charts: So that I was in some doubt, whether these were the right Fowls spoken of in the *Waggoner*; or whether those Fowls might not fly farther off Shore than is there mentioned; or whether, as it prov'd, I might not be nearer the *Cape* than I reckoned my self to be; for I found, soon after, that I was not then above 25 or 30 Leagues at most from the *Cape*. Whether the fault were in the Charts laying down the *Cape* too much to the East from *Brazil*, or were rather in our Reckoning, I could not tell: But our Reckonings are liable to such Uncertainties from Steerage, Log, Currents, Half-Minute-

Minute-Glasses; and sometimes want of <sup>An. 1699</sup> Care, as in so long a Run cause often a difference of many Leagues in the whole Account.

Most of my Men that kept Journals imputed it to the Half-Minute-Glasses; and indeed we had not a good Glass in the Ship beside the Half-watch or Two-Hour-Glasses. As for our Half-Minute-Glasses we tried them all at several times, and we found those that we had used from *Brazil* as much too short, as others we had used before were too long: Which might well make great Errors in those several Reckonings. A Ship ought therefore to have its Glasses very exact; and besides, an extraordinary care ought to be used in heaving the Log, for fear of giving too much Stray-Line in a moderate Gale; and also to stop quickly in a brisk Gale, for when a Ship runs 8, 9 or 10 Knots, half a Knot or a Knot is soon run out, and not heeded: But to prevent danger, when a Man thinks himself near Land, the best way is to look out betimes, and lye by in the Night, for a Commander may err easily himself; beside the Errors of those under him, tho' never so carefully eyed.

Another thing that stumbled me here was the *Variation*, which, at this time, by the last Amplitude I had I found to be but 7 deg. 58 min. W. whereas the *Variation*

An. 1697.

at the *Cape* (from which I found my self not 30 Leagues distant) was then computed, and truly, about 11 deg. or more : And yet a while after this, when I was got 10 Leagues to the Eastward of the *Cape*, I found the Variation but 10 deg. 40 min. W. whereas it should have been rather more than at the *Cape*. These Things, I confess, did puzzle me: Neither was I fully satisfied as to the Exactness of the taking the Variation at Sea : For in a great Sea, which we often meet with, the Compass will traverse with the motion of the Ship; besides the Ship may and will deviate somewhat in steering, even by the best Helmsmen: And then when you come to take an *Azimuth*, there is often some difference between him that looks at the Compass, and the Man that takes the Altitude height of the Sun ; and a small Error in each, if the Error of both should be one way, will make it wide of any great Exactness. But what was most shocking to me, I found that the Variation did not always increase or decrease in proportion to the degrees of Longitude East or West ; as I had a Notion they might do to a certain Number of Degrees of Variation East or West, at such or such particular Meridians. But finding in this Voyage that the Difference of Variation did not bear a regular proportion to the difference of Longitude, I

was

Capt. Halley's Scheme of the Variat. 101

An. 1699.

was much pleas'd to see it thus observ'd in a Scheme shewn me after my Return home, wherein are represented the several Variations in the *Atlantick* Sea, on both sides the Equator; and there, the Line of no Variation in that Sea is not a Meridian Line, but goes very oblique, as do those also which shew the increase of Variation on each side of it. In that Draught there is so large an Advance made as well towards the Accounting for those seemingly Irregular Increases and Decreases of Variation towards the S. E. Coast of *America*, as towards the fixing a general Scheme or System of the Variation every where, which would be of such great use in Navigation, that I cannot but hope that the Ingenious Author, Capt. *Halley*, who to his profound Skill in all Theories of these kinds, hath added and is adding continually Personal Experiments, will e'er long oblige the World with a fuller Discovery of the course of the Variation, which hath hitherto been a Secret. For my part I profess my self unqualified for offering at any thing of a General Scheme; but since Matter of Fact, and whatever increases the History of the Variation, may be of use towards the settling or confirming the Theory of it, I shall here once for all insert a *Table* of all the *Variations* I observ'd beyond the *Equator* in this Voyage, both



102 Variations observ'd in this Voyage.

An. 1699. in going out, and returning back; and what Errors there may be in it, I shall leave to be corrected by the Observations of others.

*A Table of Variations.*

		D. M. D.			M. D. M.	
1699.		S. Lat.	Longit.	Variat.		
<i>Mar.</i>	14	6 15	1 47	<i>a</i>	3 27	E
	21	12 45	12 9		3 27	
<i>Apr.</i>	25	14 49	00 10	<i>b</i>	7 0	
	28	18 13	00 31		6 38	
	30	19 00	2 20		6 30	
<i>May</i>	2	19 22	3 51		8 15	
	3	20 1	3 40		7 0	
	5	22 47	3 48		9 40	
	6	24 23	3 53		7 36	
	7	25 44	3 53		10 15	
	8	26 47	4 35		7 14	
	9	28 9	5 50		9 45	
	10	29 5	7 3		11 41	
	11	29 23	7 38		12 47	
	17	34 58	18 43		5 40	
	18	34 54	19 06		6 19	
19	35 48	19 45		5 6		
23	39 42	27 1		2 55		
25	39 11	31 35		2 0		
<i>June</i>	1	35 30	43 27		7 58	W

*a* W. from *St. Fago*.

*b* E. from *C: Salvador in Brazil*.

*June*

# A Table of Variations.

103

An. 1699.

1699.	D. M. D.	M. D.	M.	M.
	S. Lat.	Longit.	Variat.	
<i>June</i>	535	800	23 c	10 40W
	636	7 3	6	11 10
	836	17 10	3	15 00
	935	59 12	0	19 38
	1235	20 20	18	21 35
	1435	5 26	13	23 50
	1534	51 29	24	25 56
	1734	27 36	8	24 54
	1934	17 39	24	25 29
	2034	15 42	25	24 22
	2233	34 45	41	22 15
	2535	8 45	28	24 30
	2836	40 49	33	22 50
	2936	40 53	12	22 44
	3036	15 56	22	21 40
<i>July</i>	135	35 58	44	19 45
	433	32 66	22	16 40
	631	30 68	34	12 20
	731	45 69	00	12 2
	1032	39 70	21	13 36
	1133	4 72	00	12 29
	1321	17 74	43	10 0
	1529	20 75	25	10 28
	1828	16 78	29	9 51
	2326	43 84	19	9 11
	2426	28 85	20	8 9
	2526	14 85	52	8 40
	2625	36 86	21	8 20

c E. from C. G. Hope.

G 4

*July*

## A Table of Variations.

1699.		D. M. D.		M. D. M.	
		S. Lat.	Longit.	Variat.	
July	27	26 43	86 16	7	0W
	29	27 38	87 25	8	20
	31	26 54	88 1	9	0
Aug.	5	25 30	86 3	7	24
	15	24 41	86 2 <i>d</i>	6	6
	17	23 20	00 22	7	6
	20	19 37	3 00	7	00
	24	19 52	4 41	7	7
	25	19 45	5 10	6	40
	27	19 24	6 11	5	18
Sept.	28	18 38	6 57	6	12
	6	17 16	9 18	4	3
	7	16 9	8 57	2	7
	8	15 37	9 34	2	20
	10	13 55	10 55	1	47
	11	13 12	11 42	1	47
Dec.	29	5 1	6 34 <i>e</i>	1	2 E
1700. Jan.	3	1 32	6 53	4	8
Feb.	13	0 9	2 48 <i>f</i>	4	0
	16	0 12	7 31	6	26
	21	0 12	15 23	8	45
	23	0 43	18 00	8	45
	27	2 43	19 41	9	50
Mar.	10	5 10	00 5 <i>g</i>	1	0
	13	5 35	00 44 <i>h</i>	9	0
	30	5 15	6 4	8	25W
Apr.	6	3 32	8 25	7	16.

*d* E. from Sharks Bay in N. Holland.

*e* E. from Babao-Bay in J. Timor.

*f* E. from C. Mabo in N. Guinea.

*g* E. from C. St. George on I. N. Britannia.

*h* W. from ditto.

# A Table of Variations.

105

An. 1699.

1700.	D. M. D.	M. D.	M. D.	M.
	S. Lat.	Longit.	Variat.	
<i>April</i>	22	1 32 00	37	<i>i</i> 3 00 W
<i>May</i>	1	3 00		<i>k</i> 2 15 E
	24	9 59 00	25	<i>l</i> 0 15 W
	27	14 33	3 30	1 25
<i>June</i>	2	19 44	8 7	5 38
	3	19 51	9 58	6 10
	4	19 46	11 6	6 20
	5	20 00	12 22	4 58
	6	20 00	14 17	7 20
	9	19 59	16 01	6 32
	11	9 57	17 42	8 1
	12	19 48	19 0	6 0
<i>Nov.</i>	7	21 26		<i>m</i> 9 0
	14	27 1 35	35	16 50
	15	27 10 36	34	18 57
	16	27 11 37	54	17 24
	19	28 14 41	40	19 39
	21	29 24 44	47	20 50
	23	29 42 47	34	21 38
	24	30 16 49	26	26 00
	25	30 40 51	24	22 38
	27	31 51 55	5	22 40
	29	32 55 56	28	27 10
	30	31 55 57	25	27 10
<i>Dec.</i>	1	31 57 58	17	24 30
	2	31 57 59	33	27 57
	4	32 3 61	45	24 50

*i* W. from C. Maba.

*k* At Anchor off I. Ceyam.

*l* W. from Babao-Bay.

*m* W. from Princes Ile by Java-Head.

*Dec.*

April

## A Table of Variations.

An. 1699



	D. M. D.		M. D. M.	
1700.	S. Lat.	Longit.	Variat.	
Dec. 6	32 15	66 00	23	30 W
7	37 28	68 36	24	48
8	33 49	64 38	21	53
9	32 49	70 09	24	00
11	32 50	71 45	21	15
13	31 55	72 32	20	16
14	31 35	73 39	20	00
15	32 21	75 22	20	00
17	33 5	79 39	18	42
18	33 0	80 39	17	15
21	34 39	82 46	16	41
22	34 36	83 19	14	36
23	34 21	83 42	14	00
25	34 38	84 21	14	00
1701. Jan. 15	31 25	2 32 n	10	20
16	30 5	4 42	9	36
17	28 46	6 8	8	25
18	27 26	7 32	7	40
19	26 11	9 9	7	30
20	25 00	10 49	7	9
21	23 42	12 34	6	55
22	22 51	14 10	5	56
23	21 48	15 17	5	32
24	21 24	15 51	4	56
26	19 57	16 48	4	20
27	19 10	17 22	3	24
28	18 13	18 23	4	00
29	17 22	19 29	2	00

n W. from the Table-Land at C. G. Hope.

Feb.

# A Table of Variations.

107

An. 1699.

	D. M.D.	M.D.	M.
1701.	S. Lat.	Longit.	Variat.
<i>Feb.</i>	16 12 52	3 8 0	1 50 W
	17 11 55	4 42	1 10
	18 11 17	5 30	0 20
	19 10 22	6 32	1 16
	21 We made the I. <i>Ascension.</i>		

---

o W. from *Santa Helena.*

But

An. 1699.

But to return from this Digression : Having fair Weather, and the Winds hanging Southerly, I jog'd on to the Eastward, to make the *Cape*. On the third of *June* we saw a Sail to Leeward of us, shewing *English* Colours. I bore away to speak with her, and found her to be the *Antelope of London*, commanded by Captain *Hammond*, and bound for the Bay of *Bengal* in the Service of the *New-East-India* Company. There were many Passengers aboard, going to settle there under Sir *Edward Littleton*, who was going chief thither : I went aboard, and was known by Sir *Edward* and Mr. *Hedges*, and kindly received and treated by them and the Commander; who had been afraid of us before, tho' I had sent one of my Officers aboard. They had been in at the *Cape*, and came from thence the Day before, having stock'd themselves with Refreshments. They told me that they were by Reckoning, 60 Miles to the West of the *Cape*. While I was aboard them, a fine small Westerly Wind sprang up ; therefore I shortned my stay with them, because I did not design to go into the *Cape*. When I took leave I was presented with half a Mutton, 12 Cabbages, 12 Pumkins, 6 Pound of Butter, 6 Couple of Stock-fish, and a quantity of Parsnips ; sending them some Oatmeal, which they wanted.

From

From my first setting out from *England*, <sup>An. 1699.</sup> I did not design to touch at the *Cape*; and that was one Reason why I touch'd at *Brazil*, that there I might refresh my Men, and prepare them for a long Run to *New Holland*. We had not yet seen the Land; but about 2 in the Afternoon we saw the *Cape-Land* bearing East, at above 16 Leagues distance: And Captain *Hammond* being also bound to double the *Cape*, we jog'd on together this Afternoon and the next Day, and had several fair Sightings of it; which may be seen [*Table III. No. 6, 7, 8.*]

To proceed: Having still a Westerly Wind, I jog'd on in company with the *Antelope*, till Sunday *June* the 4th at 4 in the Afternoon, when we parted; they steering away for the *East-Indies*, and I keeping an E. S. E. course, the better to make my way for *New Holland*: For tho' *New Holland* lies North-Easterly from the *Cape*, yet all Ships bound towards that Coast, or the Streights of *Sundy*, ought to keep for a while in the same Parallel, or in a Lat. between 35 and 40. at least a little to the S. of the East. that they may continue in a variable Winds way; and not venture too soon to stand so far to the North, as to be within the Verge of the Trade-Wind, which will put them by their Easterly Course. The Wind increased upon us; but  
we



An. 1699. we had yet sight of the *Antelope*, and of the Land too, till *Tuesday* the 6th of *June*: And then we saw also by us an innumerable Company of Fowls of divers sorts; so that we look'd about to see if there were not another dead Whale, but saw none.

The Night before, the Sun set in a black Cloud, which appeared just like Land; and the Clouds above it were gilded of a dark red Colour. And on the *Tuesday*, as the Sun drew near the Horizon, the Clouds were gilded very prettily to the Eye, tho' at the same time my Mind dreaded the Consequences of it. When the Sun was now not above 2 deg. high, it entered into a dark Smoaky-coloured Cloud that lay parallel with the Horizon, from whence presently seem'd to issue many dusky blackish Beams. The Sky was at this time covered with small hard Clouds (as we call such as lye scattering about, not likely to Rain) very thick one by another; and such of them as lay next to the Bank of Clouds at the Horizon, were of a pure Gold colour to 3 or 4 deg. high above the Bank: From these to about 10 deg. high they were redder, and very bright; above them they were of a darker Colour still, to about 60 or 70 deg. high; where the Clouds began to be of their common Colour. I took the more particular Notice of all this, because I have generally observed such colour'd Clouds to appear

pear before an approaching Storm : And <sup>An. 1699</sup> this being Winter here, and the time for bad Weather, I expected and provided for a violent blast of Wind, by rifting our Top-sails, and giving a strict charge to my Officers to hand them or take them in, if the Wind should grow stronger. The Wind was now at W. N. W. a very brisk Gale. About 12 a Clock at Night we had a pale whitish Glare in the N. W. which was another Sign, and intimated the Storm to be near at hand ; and the Wind increasing upon it, we presently handed our Top-sails, furled the Main-sail, and went away only with our Fore-sail. Before 2 in the Morning it came on very fierce, and we kept right before Wind and Sea, the Wind still encreasing: But the Ship was very governable, and steer'd incomparably well. At 8 in the Morning we settled our Fore-yard, lowering it 4 or 5 Foot, and we ran very swiftly ; especially when the Squals of Rain or Hail, from a black Cloud, came over Head, for then it blew excessive hard. These, tho' they did not last long, yet came very thick and fast one after another. The Sea also ran very high ; But we running so violently before Wind and Sea, we Ship'd little or no Water ; tho' a little wash'd into our upper Deck-Ports ; and with it a Scuttle or Cuttle-Fish was cast upon the Carriage of a Gun.

The

An. 1699.

The Wind blew extraordinary hard all *Wednesday*, the 7th of *June*, but abated of its fierceness before Night: Yet it continued a brisk Gale till about the 16th, and still a moderate one till the 19th Day; by which time we had run about 600 Leagues: For the most part of which time the Wind was in some point of the West, *viz.* from the W. N. W. to the S. by W. It blew hardest when at W. or between the W. and S. W. but after it veered more Southerly the foul Weather broke up: This I observed at other times also in these Seas, that when the Storms at West veered to the Southward they grew less; and that when the Wind came to the E. of the S. we had still smaller Gales, Calms, and fair Weather. As for the Westerly Winds on that side the *Cape*, we like them never the worse for being violent, for they drive us the faster to the Eastward; and are therefore the only Winds coveted by those who Sail towards such parts of the *East-Indies*, as lye South of the Equator; as *Timor*, *Java*, and *Sumatra*; and by the Ships bound for *China*, or any other that are to pass through the Streights of *Sundy*. Those Ships having once past the *Cape*, keep commonly pretty far Southerly, on purpose to meet with these West-winds, which in the Winter Season of these Climates they soon meet with; for then the Winds are generally Westerly at the

W  
the  
of  
get  
e're  
was  
36  
Nor  
Wi  
long  
cor  
to t  
a li  
mat  
from  
ly o  
the  
way  
a W  
T  
deg  
39  
and  
E. a  
till  
som  
and  
ed i  
W.  
whi  
Win  
reck  
110  
fair

*Winds and Course towards* New H. 113

An. 1699.

the *Cape*, and especially to the Southward of it: But in their Summer Months they get to the Southward of 40 deg. usually e're they meet with the Westerly Winds. I was not at this time in a higher Lat. than 36 deg. 40 min. and oftentimes was more Northerly, altering my Latitude often as Winds and Weather required; for in such long runs 'tis best to shape ones course according to the Winds. And if in steering to the East, we should be obliged to bear a little to the N. or S. of it, 'tis no great matter; for 'tis but Sailing 2 or 3 Points from the Wind, when 'tis either Northerly or Southerly; and this not only easeth the Ship from straining, but shortens the way more than if a Ship was kept close on a Wind, as some Men are fond of doing.

The 19th of *June* we were in Lat. 34 deg. 17 min. S. and Long. from the *Cape* 39 deg. 24 min. E. and had small Gales and Calms. The Winds were at N. E. by E. and continued in some part of the E. till the 27th Day. When it having been some time at N. N. E. it came about at N. and then to the W. of the N. and continued in the West-board (between the N. N. W. and S. S. W.) till the 4th of *July*; in which time we ran 782 Miles; then the Winds came about again to the East, we reckoning our selves to be in a Meridian 1100 L. East of that of the *Cape*; and having fair Weather founded, but had no Ground.

An. 1599

We met with little of Remark in this Voyage, besides being accompanied with Fowls all the way, especially Pintado-Birds, and seeing now and then a Whale: But as we drew nigher the Coast of *New-Holland*, we saw frequently 3 or 4 Whales together. When we were about ninety Leagues from the Land we began to see Sea-weeds, all of one sort; and as we drew nigher the Shore we saw them more frequently. At about 30 Leagues distance we began to see some Scuttle-bones floating on the Water; and drawing still nigher the Land we saw greater quantities of them.

*July 25.* being in Lat. 26 deg. 14 min. S. and Longitude E. from the C. of *Good Hope* 85 deg. 52 min. we saw a large Garfish leap 4 times by us, which seemed to be as big as a Porpose. It was now very fair weather, and the Sea was full of a sort of very small Grass or Moss, which as it floated in the Water seem'd to have been some Spawn of Fish; and there was among it some small Fry. The next day the Sea was full of small round things like Pearl, some as big as white Peas; they were very clear and transparent, and upon crushing any of them a drop of water would come forth: The Skin that contain'd the water was so thin that it was but just discernable. Some Weeds swam by us, so that we did not doubt but we should quickly see Land.

On

On the 27th also, some Weeds swam by us, and the Birds that had flown along with us all the way almost from *Brazil*, now left us, except only 2 or 3 Shear-waters. On the 28th we saw many Weeds swim by us, and some Whales, blowing. On the 29th we had dark cloudy Weather, with much Thunder, Lightning, and violent Rains in the Morning: But in the Evening it grew fair. We saw this Day a Scuttle-bone swim by us, and some of our young Men a Seal, as it should seem by their Description of its Head. I saw also some Boneta's, and some Skipjacks, a Fish about 8 Inches long, broad and fizable, not much unlike a Roach; which our Seamen call so from their leaping about.

The 30th of *July*, being still nearer the Land, we saw abundance of Scuttle-bones and Sea-weed, more Tokens that we were not far from it; and saw also a sort of Fowls the like of which we had not seen in the whole Voyage, all the other Fowls having now left us. These were as big as Lapwings; of a grey Colour, black about their Eyes, with red sharp Bills, long Wings, their Tails long and forked like Swallows; and they flew flapping their Wings like Lapwings. In the Afternoon we met with a Rippling like a Tide or Current, or the Water of some Shore or Overfall, but were past it before we could sound.

116 *Abrohlo-Shoal near N. Holland.*

*An. 1699.* The Birds last mention'd and this were further Signs of Land. In the Evening we had fair Weather, and a small Gale at West. At 8 a Clock we sounded again; but had no Ground.

We kept on still to the Eastward, with an easy Sail, looking out sharp: For by the many Signs we had, I did expect that we were near the Land. At 12 a Clock in the Night I sounded, and had 45 Fathom, coarse Sand and small white Shells. I presently clapt on a Wind and stood to the South, with the Wind at W. because I thought we were to the South of a Shoal call'd the *Abrohles* (an Appellative Name for Shoals, as it seems to me) which in a Draught I had of that Coast is lay'd down in 27 deg. 28 min. Lat. stretching about 7 Leagues into the Sea. I was the Day before in 27 deg. 38 min. by Reckoning. And afterwards steering E. by S. purposely to avoid it, I thought I must have been to the South of it: But sounding again, at One a Clock in the Morning, *Aug.* the first, we had but 25 Fathom, Coral Rocks, and so found the Shoal was to the South of us. We presently tack'd again, and stood to the North, and then soon deepned our Water; for at two in the Morning we had 26 Fathom Coral still: At three we had 28 Coral-ground: At 4 we had 30 Fathom, coarse Sand, with some Coral: At

e  
7  
.  
0  
t  
;  
d  
s.  
e  
r  
d  
d  
i-  
At  
ve



N<sup>o</sup> 1. N. Holland, from Top-mast head in  $\frac{1}{2}$  Lat: 27 D. 30 M. S. at these Bearings  
 E. E. N. E. S. E. dist: 10 L.

N<sup>o</sup> 2. N. Holland, the same Coast from 8 L. dist: Lat: 27 D. 28 M. S.  
 N. E. b. N. East

N<sup>o</sup> 3. N. Holland, at 5 L. dist: in Lat: 26-46 S.  
 N  $\frac{1}{2}$  W. S. E. b. S.

N<sup>o</sup> 4. N. Holland, at 6 L. dist: in Lat: 26-35 S.  
 N. N. E.  $\frac{1}{2}$  E. N. E. R. d. b. b.

N<sup>o</sup> 5. N. Holland, from Lat: 26-10, 8 L. from  $\frac{1}{2}$  White Hills  
 N. b. E. N. E.  $\frac{1}{2}$  N. white Hills



N<sup>o</sup> 7. This white hill dist: 7 L.  
 Lat: 23  $\frac{1}{2}$ . E.

N<sup>o</sup> 8. This Head sheweth thus in:  
 S. E. Lat: 20-20. dist: 4 L.

N<sup>o</sup> 9. This Head-land is only an Isl: marks thus at these bearing  
 E. S. E. L. 20-21. d. 6 L. S. E. b. E.  $\frac{1}{2}$  S.

N. 10. Thus sheweth  $\frac{1}{2}$  Head and P.<sup>o</sup> of  $\frac{1}{2}$  other Isl:  $\frac{1}{2}$  makes:  
 to  $\frac{1}{2}$  N. ward dist: from  $\frac{1}{2}$  Head 5 L. S. E. b. S.

S. E. b. S.  
 Two Black Rocks

*The A. arrivés at N. Holland.*

117

An. 1699.

5 we had 45 Fathom, course Sand and Shells; being now off the Shore, as appear'd by the Sand and Shells, and by having left the Coral. By all this I knew we had fallen into the North of the Shore, and that it was laid down wrong in my Sea-Chart: For I found it lye in about 27 deg. Lat. and by our Run in the next day, I found that the Outward-edge of it, which I founded on, lies 16 Leagues off Shore. VVhen it was day we steered in E. N. E. with a fine brisk Gale; but did not see the Land till 9 in the Morning, when we saw it from our Topmast-head, and were distant from it about 10 Leagues; having then 40 Fathom-water, and clean Sand. About 3 Hours after we saw it on our Quarter-Deck, being by Judgment about 6 Leagues off, and we had then 40 Fathom, clean Sand. As we ran in, this day and the next, we took several Sights of it, at different Bearings and Distances; from which it appear'd as you see in [Table IV. N°. 1, 2, 3, 4, 5.] And here I would Note once for all, That the Latitudes mark'd in the Draughts, or Sights here given, are not the Latitude of the Land, but of the Ship when the Sight was taken. This Morning, *August* the first, as we were standing in we saw several large Sea-fowls, like our Gannets on the Coast of *England*, flying three or four together;

*An. 1699.* gether; and a sort of white Sea-Mews, but black about the Eyes, and with forked Tails. VVe strove to run in near the Shore to seek for a Harbour to refresh us after our tedious Voyage; having made one continued stretch from *Brazil* hither of about 114 deg. designing from hence also to begin the Discovery I had a mind to make on *N. Holland* and *N. Guinea*. The Land was low, and appear'd even, and as we drew nearer to it, it made (as you see in *Table IV. N°. 3, 4, 5.*) with some red and some white Clifts; these last in Lat. 26. 10 S. where you will find 54 Fathom, within four Miles of the Shore.

About the Lat. of 26 deg. S. we saw an Opening, and ran in, hoping to find a Harbour there: But when we came to its Mouth, which was about two Leagues wide, we saw Rocks and foul Ground within, and therefore stood out again: There we had 20 Fathom-water within two mile of the Shore. The Land every where appear'd pretty low, flat and even; but with steep Cliffs to the Sea; and when we came near it there were no Trees, Shrubs or Grass to be seen. The Soundings in the Lat. of 26 deg. S. from about 8 or 9 Leagues off till you come within a League of the Shore, are generally about 40 Fathom; differing but little, seldom above three or four Fathom. But the  
Lead

Lead brings up very different sorts of Sand, some coarse, some fine; and of several Colours, as Yellow, VWhite, Grey, Brown, Bluish and Reddish.

When I saw there was no Harbour here, nor good Anchoring, I stood off to Sea again, in the Evening of the second of *August*, fearing a Storm on a Lee-shore, in a place where there was no shelter, and desiring at least to have Sea-room: For the Clouds began to grow thick in the VWest-ern-board, and the VVind was already there, and began to blow fresh almost upon the Shore; which. at this place lies along N. N. VV. and S. S. E. By nine a Clock at Night we had got a pretty good Offa; but the VVind still increasing, I took in my Main Top-sail, being able to carry no more Sail than two Courses and the Mizen. At two in the Morning, *Aug.* 3. it blew very hard, and the Sea was much raised; so that I furled all my Sails but my Main-sail. Tho' the VVind blew so hard, we had yet pretty clear VVeather till Noon: But then the whole Sky was blackned with thick Clouds, and we had some Rain, which would last a quarter of an hour at a time, and then it would blow very fierce while the Squals of Rain were over our Heads; but as soon as they were gone the Wind was by much abated, the stress of the Storm being over. We found-

*An. 1699* ed several times, but had no Ground till 8 a Clock *Aug.* the 4th in the Evening; and then had 60 Fathom-water, Coral-ground. At ten we had 56 Fathom fine Sand. At twelve we had 55 Fathom, fine Sand, of a pale bluish Colour. It was now pretty moderate VVeather; yet I made no Sail till Morning; but then, the VVind veering about to the S. VV. I made Sail and stood to the North: And at 11 a Clock the next day, *Aug.* 5. we saw Land again, at about 10 Leagues distance. This Noon we were in Lat. 25 deg. 30 min. and in the Afternoon our Cook died, an Old Man, who had been sick a great while, being infirm before we came out of *England*.

The 6th of *August* in the Morning we saw an Opening in the Land, and we ran into it, and anchored in seven and a half Fathom-water, 2 miles from the Shore, clean Sand. It was somewhat difficult getting in here, by reason of many Shoals we met with: But I sent my Boat sounding before me. The Mouth of this Sound, which I call'd *Shark's Bay*, lies in about 25 deg. S. Lat. and our Reckoning made its Longitude from the C. of *Good Hope* to be about 87 Degrees; which is less by 195 Leagues than is usually laid down in our common Draughts, if our Reckoning was right, and our Glasses did not deceive us.

us. As soon as I came to anchor in this Bay (of which I have given a Plan, Table IV. N°. 6.) I sent my Boat ashore to seek for fresh Water : But in the Evening my Men returned, having found none. The next Morning I went ashore my self, carrying Pick-axes and Shovels with me, to dig for Water; and Axes to cut Wood. We tried in several Places for Water, but finding none after several Trials, nor in several Miles Compass, we left any farther search for it, and spending the rest of the Day in cutting Wood, we went aboard at Night.

The Land is of an indifferent height, so that it may be seen 9 or 10 Leagues off. It appears at a distance very even; but as you come nigher you find there are many gentle Risings, tho' none steep nor high. 'Tis all a steep Shore against the open Sea : But in this Bay or Sound we were now in, the Land is low by the Sea-side, rising gradually in within the Land. The Mould is Sand by the Sea-side, producing a large sort of Sampier, which bears a white Flower. Farther in, the Mould is reddish, a sort of Sand producing some Grass, Plants, and Shrubs. The Grass grows in great Tufts, as big as a Bushel, here and there a Tuft: Being intermix'd with much Heath, much of the kind we have growing on our Commons in *England*.


An. 1699

*land.* Of Trees or Shrubs here are divers sorts; but none above ten Foot high: Their Bodies about three Foot about, and 5 or 6 Foot high before you come to the Branches, which are bushy and compos'd of small Twigs there spreading abroad, tho' thick set, and full of Leaves; which were mostly long and narrow. The Colour of the Leaves was on one side whitish, and on the other green: and the Bark of the Trees was generally of the same colour with the Leaves, of a pale green. Some of these Trees were sweet-scented, and reddish within the Bark, like Sassafras, but redder. Most of the Trees and Shrubs had at this time either Blossoms or Berries on them. The Blossoms of the different sort of Trees were of several colours, as red, white, yellow, &c. but mostly blue: And these generally smelt very sweet and fragrant, as did some also of the rest. There were also beside some Plants, Herbs, and tall Flowers, some very small Flowers, growing on the Ground, that were sweet and beautiful, and for the most part unlike any I had seen elsewhere.

There were but few Land-Fowls: we saw none but Eagles, of the larger sorts of Birds; but 5 or 6 sorts of small Birds. The biggest sort of these were not bigger than Larks; some no bigger than Wrens, all  
sing.

Place this P. 123.

F. 3.



A Noddy. of N. Holland. P. 123 & 143.


F. 5.




The head & greatest part of y<sup>e</sup> neck of this bird is red. & therein differs from the Avofetta of Italy.

A Comon Noddy. P. 143

F. 6.



F. 4.



The Bill & Leggs of this Bird are of a Bright Red.



The first part of the document discusses the importance of maintaining accurate records of all transactions. It emphasizes that every entry should be clearly documented and supported by appropriate evidence. This includes receipts, invoices, and other relevant documents that can be used to verify the accuracy of the records.

In addition, the document highlights the need for regular audits and reviews. By conducting these checks frequently, any discrepancies or errors can be identified and corrected promptly. This helps to ensure the integrity and reliability of the financial data being recorded.

Furthermore, the document stresses the importance of transparency and accountability. All parties involved in the process should be kept informed of the current status of the records and any changes that may occur. This fosters trust and ensures that everyone is working towards the same goal of maintaining accurate and up-to-date information.

Finally, the document concludes by reiterating the significance of these practices for the overall success of the organization. Accurate records are essential for making informed decisions, identifying trends, and ensuring compliance with relevant regulations. By following the guidelines outlined here, the organization can maintain a high level of financial accuracy and transparency.

*A particular sort of Guano.*

123

An. 1699.

singing with great variety of fine shrill Notes; and we saw some of their Nests with young Ones in them. The Water-Fowls are Ducks, (which had young Ones now, this being the beginning of the Spring in these Parts;) Curlews, Galdens, Crab-catchers, Cormorants, Gulls, Pelicans; and some Water-Fowl, such as I have not seen any where besides. I have given the Pictures of 4 several Birds on this Coast. [See *Birds* : Fig. 2, 3, 4, 5.]

The Land-Animals that we saw here were only a sort of Raccoons, different from those of the *West-Indies*, chiefly as to their Legs; for these have very short Fore-Legs; but go jumping upon them as the others do, (and like them are very good Meat:) And a sort of Guano's, of the same shape and size vvith other Guano's, describ'd [Vol. I. p. 57.] but differing from them in three remarkable Particulars: For these had a larger and uglier Head, and had no Tail: And at the Rump, instead of the Tail there, they had a stump of a Tail, vvhich appear'd like another Head; but not really such, being vvithout Mouth or Eyes: Yet this Creature seem'd by this means to have a Head at each end; and, vvhich may be reckon'd a fourth difference, the Legs also seem'd all four of them to be Fore-legs, being all alike in shape and length, and seeming by the

An. 1699.

the Joints and Bending to be made as if they were to go indifferently either Head or Tail foremost. They were speckled black and yellow like Toads, and had Scales or Knobs on their Backs like those of Crocodiles, plated on to the Skin, or stuck into it, as part of the Skin. They are very slow in motion; and when a Man comes nigh them they will stand still and hiss, not endeavouring to get away. Their Livers are also spotted black and yellow: And the Body when opened hath a very unfavory Smell. I did never see such ugly Creatures any where but here. The Guano's I have observ'd to be very good Meat: And I have often eaten of them with pleasure; but tho' I have eaten of Snakes, Crocodiles and Allegators, and many Creatures that look frightfully enough, and there are but few I should have been afraid to eat of, if prest by Hunger, yet I think my Stomach would scarce have serv'd to venture upon these *N. Holland* Guano's, both the Looks and the Smell of them being so offensive.

The Sea-fish that we saw here (for here was no River, Land or Pond of fresh Water to be seen) are chiefly Sharks. There are abundance of them in this particular Sound, that I therefore gave it the Name of *Shark's Bay*. Here are also Skates, Thornbacks, and other Fish of the Ray-kind;

kind; (one sort especially like the Sea-<sup>An. 1699.</sup> Devil) and Gar-fish, Boneta's, &c. Of Shell-fish we got here Muscles, Periwinkles, Limpits, Oysters, both of the Pearl-kind and also Eating-Oysters, as well the common sort as long Oysters; beside Cockles, &c. The Shore was lined thick with many other sorts of very strange and beautiful Shells, for variety of Colour and Shape, most finely spotted with Red, Black, or Yellow, &c. such as I have not seen any where but at this place. I brought away a great many of them; but lost all, except a very few, and those not of the best.

There are also some green Turtle weighing about 200 lb. Of these we caught 2, which the Water Ebbing had left behind a Ledge of Rock, which they could not creep over. These served all my Company 2 Days; and they were indifferent sweet Meat. Of the Sharks we caught a great many, which our Men eat very favourily. Among them we caught one which was 11 Foot long. The space between its 2 Eyes was 20 Inches, and 18 Inches from one Corner of his Mouth to the other. Its Maw was like a Leather Sack, very thick, and so tough that a sharp Knife could scarce cut it: In which we found the Head and Bones of a *Hippopotamus*; the hairy Lips of which were still sound and not putrified,  
and

An. 1699

and the Jaw was also firm, out of which we pluckt a great many Teeth, 2 of them 8 Inches long, and as big as a Man's Thumb, small at one end, and a little crooked; the rest not above half so long. The Maw was full of Jelly, which stank extremely: However I saved for a while the Teeth and the Sharks Jaw: The Flesh of it was divided among my Men; and they took care that no waste should be made of it.

'Twas the 7th of *Aug.* when we came into *Shark's-Bay*; in which we Anchor'd at three several Places, and stay'd at the first of them (on the West-side of the Bay) till the 11th. During which time we search'd about, as I said, for fresh Water, digging Wells, but to no purpose. However, we cut good store of Fire-wood at this first Anchoring-place; and my Company were all here very well refreshed with Raccoons, Turtle, Shark, and other Fish, and some Fovvls; so that vve vvere novv all much brisker than vven vve came in hither. Yet still I vvas for standing farther into the Bay, partly because I had a mind to increase my stock of fresh Water, vvhich vvas began to be lowv; and partly for the sake of Discovering this part of the Coast. I vvas invited to go further, by seeing from this Anchoring-place all open before me; vvhich therefore I designed to search before I left the Bay. So on the 11th about Noon,  
I steer'd

*Sailing about Sharks-Bay.*

127

An. 1699<sup>2</sup>

I steer'd farther in, vwith an easie Sail, because vve had but shallow Water: We kept therefore good looking out for fear of Sholes; sometimes shortning, sometimes deepning the Water. About 2 in the Afternoon vve savv the Land a Head that makes the S. of the Bay, and before Night vve had again Sholdings from that Shore: And therefore shortned Sail and stood off and on all Night, under 2 Top-sails, continually sounding, having never more than 10 Fathom, and seldom less than 7. The Water deepned and sholdned so very gently, that in heaving the Lead 5 or 6 times vve should scarce have a Foot difference. When vve came into 7 Fathom either vway, vve presently vvent about. From this S. part of the Bay, vve could not see the Land from vvhence vve came in the Afternoon: And this Land vve found to be an Island of 3 or 4 Leagues long, as is seen in the Plain, [Table IV. N°. 6.] but it appearing barren, I did not strive to go nearer it; and the rather because the Winds vwould not permit us to do it vwithout much Trouble, and at the Openings the Water vvas generally Shole. I therefore made no farther attempts in this S. W. and S. part of the Bay, but steered avvay to the Eastvard, to see if there vvas any Land that vway, for as yet vve had seen none there. On the 12th in the Morning vve pass'd by the N. Point of  
that

An. 1699.

that Land and were confirm'd in the Persuasion of its being an Island, by seeing an Opening to the East of it, as we had done on the W. Having fair Weather, a small Gale and smooth Water, we stood further on in the Bay, to see what Land was on the E. of it. Our Soundings at first were 7 Fathom, which held so a great while, but at length it decreas'd to 6. Then we saw the Land right a-head, that in the Plan makes the E. of the Bay. We could not come near it with the Ship, having but Shole-water : and it being dangerous lying there, and the Land extraordinarily low, very unlikely to have fresh Water (though it had a few Trees on it, seemingly Mangroves) and much of it probably covered at High-water, I stood out again that Afternoon, deepning the Water, and before Night anchored in 8 Fathom, clean white Sand, about the middle of the Bay. The next day we got up our Anchor ; and that Afternoon came to an Anchor once more near two Islands, and a Shole of Coral Rocks that face the Bay. Here I scrubb'd my Ship : and finding it very improbable I should get any thing further here, I made the best of my way out to Sea again, sounding all the way : but finding by the shallowness of the Water that there was no going out to Sea to the East of the two Islands that face the Bay,

*The A. departs from Sharks-Bay.* 129

Bay, nor between them, I return'd to the West Entrance, going out by the same way I came in at, only on the East instead of the West-side of the small Shole to be seen in the Plan: In which Channel we had 10, 12, and 13 Fathom-water, still deepning upon us till we were out at Sea. The day before we came out I sent a Boat ashore to the most Northerly of the two Islands, which is the least of them, catching many small Fish in the mean while with Hook and Line. The Boats Crew returning, told me, that the Isle produces nothing but a sort of green, short, hard, prickly Grass, affording neither Wood nor fresh Water; and that a Sea broke between the two Islands, a sign that the Water was shallow. They saw a large Turtle, and many Skates and Thornbacks, but caught none.

It was *August* the 14th when I Sail'd out of this Bay or Sound, the Mouth of which lies, as I said, in 25 deg. 5 min. designing to coast along to the N. E. till I might commodiously put in at some other part of *N. Holland*. In passing out we saw three Water-Serpents swimming about in the Sea, of a yellow Colour, spotted with dark brown Spots. They were each about four Foot long, and about the bigness of a Mans Wrist, and were the first I saw on this Coast, which abounds with

K

several

An. 1699





An. 1699.

several sorts of them. We had the Winds at our first coming out at N. and the Land lying North-Easterly. We plied off and on, getting forward but little till the next day: When the Wind coming at S. S. VV. and S. we began to Coast it along the Shore to the Northward, keeping at 6 or 7 Leagues off Shore; and sounding often, we had between 40 and 46 Fathom-water, brown Sand, with some white Shells. This 15th of *August* we were in Lat. 24 deg. 41 min. On the 16th Day at Noon we were in 23 deg. 22 min. The Wind coming at E. by N. we could not keep the Shore aboard, but were forced to go farther off, and lost sight of the Land. Then sounding we had no Ground with 80 Fathom-line; however the Wind shortly after came about again to the Southward, and then we jog'd on again to the Northward, and saw many small Dolphins and Whales, and abundance of Scuttle-shells swimming on the Sea; and some Water-snakes every day. The 17th we saw the Land again, and took a Sight of it. [See Table IV. N°. 7.]


The 18th in the Afternoon, being 3 or 4 Leagues off Shore, I saw a Shore-point, stretching from the Land into the Sea, a League or more. The Sea broke high on it; by which I saw plainly there was a Shore there. I stood farther off, and coast-  
ed

*Sholes, and noisy Whales.*

131

An. 1699

ed a long Shore, to about 7 or 8 Leagues distance: And at 12 a Clock at Night we sounded, and had but 20 Fathom, hard Sand. By this I found I was upon another Shole, and so presently steered off VV. half an hour, and had then 40 Fathom. At One in the Morning of the 18th day we had 85 Fathom: By two we could find no Ground; and then I ventur'd to steer along Shore again, due N. which is two Points wide of the Coast (that lies here N. N. E.) for fear of another Shole. I would not be too far off from the Land, being desirous to search into it where-ever I should find an opening or any Convenience of searching about, for VVater, &c. When we were off the Shole-point I mention'd where we had but 20 Fathom-water, we had in the Night abundance of Whales about the Ship, some a-head, others a-stern, and some on each side blowing and making a very dismal Noise; but when we came out again into deeper Water they left us. Indeed the Noise that they made by blowing and dashing of the Sea with their Tails, making it all of a Breach and Fome, was very dreadful to us, like the breach of the Waves in very Shole-water, or among Rocks. The Shole these Whales were upon had depth of Water sufficient, no less than twenty Fathom, as I said; and it lies in Lat. 22


An. 1699.  deg. 22 min. The Shore was generally bold all along; we had met with no Shore at Sea since the *Abrohlo*-Shole, when we first fell on the *N. Holland* Coast in the Lat. of 28. till yesterday in the Afternoon, and this Night. This Morning also when we expected by the Draught we had with us to have been 11 Leagues off Shore, we were but 4; so that either our Draughts were faulty, which yet hitherto and afterwards we found true enough as to the lying of the Coast, or else here was a Tide unknown to us that deceived us; tho' we had found very little of any Tide on this Coast hitherto. As to our VVinds in the Coasting thus far, we had been within the Verge of the General Trade (tho' interrupted by the Storm I mention'd) from the Lat. of 28, when we first fell in with the Coast: And by that time we were in the Lat of 25. we had usually the regular Trade-wind (which is here S. S. E.) when we were at any distance from Shore: But we had often Sea and Land-Breezes, especially when near Shore, and when in *Sharks-bay*; and had a particular N. West Wind, or Storm, that set us in thither. On this 18th of *August* we coasted with a brisk Gale of the True Trade-wind at S. S. E. very fair and clear Weather; but haling off in the Evening to Sea, were next Morning out of sight of Land; and the  
Land

*Breezes on the Coast of N. Holland* 133 :

An. 1699

Land now trending away N. Easterly, and we being to the Norward of it, and the Wind also shrinking from the S. S. E. to the E. S. E. (that is, from the True Trade-Wind to the Sea-breeze, as the Land now lay) we could not get in with the Land again yet a-while, so as to see it, tho' we trim'd sharp and kept close on a VVind. VVe were this 19th day in Lat. 21 deg. 42 min. The 20th we were in Lat. 19 deg. 37 min. and kept close on a Wind to get sight of the Land again, but could not yet see it. VVe had very fair VVeather; and tho' we were so far from the Land as to be out of sight of it, yet we had the Sea and Land-Breezes. In the Night we had the Land-Breeze at S. S. E. a small gentle Gale; which in the Morning about Sun-rising would shift about gradually (and withal increasing in Strength) till about Noon we should have it at E. S. E. which is the true Sea-breeze here. Then it would blow a brisk Gale, so that we could scarce carry our Top-sails double rift: And it would continue thus till 3 in the Afternoon, when it would decrease again. The VVeather was fair all the while, not a Cloud to be seen; but very hazy, especially nigh the Horizon. VVe sounded several times this 20th day, and at first had no Ground: But had afterwards from 52 to 45 Fathom, course

An. 1699.

 brown Sand, mixt with small, brown and white Stones, with Dints besides in the Tallow.

The 21<sup>st</sup> day also we had small Land-breezes in the Night, and Sea-breezes in the day: And as we saw some Sea-snakes every day, so this day we saw a great many, of two different sorts or shapes. One sort was yellow, and about the bigness of a Mans Wrist, about 4 Foot long, having a flat Tail about 4 Fingers broad. The other sort was much smaller and shorter, round and spotted black and yellow. This day we sounded several times, and had 45 Fathom Sand. We did not make the Land till Noon, and then saw it first from our Topmast-head. It bore S. E. by E. about 9 Leagues distance; and it appeared like a Cape or Head of Land. The Sea-breeze this day was not so strong as the day before, and it veered out more; so that we had a fair Wind to run in with to the Shore, and at Sun-set anchored in 20 Fathom, clean Sand, about 5 Leagues from the bluff Point; which was not a Cape (as it appear'd at a great distance) but the Eastermost end of an Island, about 5 or 6 Leagues in length, and one in breadth. There were 3 or 4 Rocky Islands about a League from us between us and the bluff Point; and we saw many other Islands both to the East and West of it, as far

## Islands by N. Holland.

135

An. 1699:

far as we could see either way from our Topmast-head : And all within them to the S. there was nothing but Islands of a pretty heighth, that may be seen 8 or 9 Leagues off. By what we saw of them they must have been a Range of Islands of about 20 Leagues in length, stretching from E. N. E. to W. S. W. and for ought I know, as far as to those of *Sharks-Bay* ; and to a considerable breadth also, (for we could see 9 or 10 Leagues in among them) towards the Continent or main Land of *N. Holland*, if there be any such thing hereabouts : And by the great Tides I met with a while afterwards, more to the N. East, I had a strong suspicion that here might be a kind of *Archipelago* of Islands, and a Passage possibly to the S. of *N. Holland* and *N. Guinea* into the great *S. Sea* Eastward ; which I had thoughts also of attempting in my return from *N. Guinea* (had circumstances permitted) and told my Officers so : But I would not attempt it at this time, because we wanted Water, and could not depend upon finding it there. This place is in the Lat. of 20 deg. 21 min. but in the Draught that I had of this Coast, which was *Tasman's*, it was laid down in 19 deg. 50 min. and the Shore is laid down as all along joining in one Body or Continent, with some Openings appearing like Rivers; and not

An. 1699.

like Islands, as really they are. See several Sights of it, Table IV. N°. 8, 9, 10. This Place therefore lies more Northerly by 40 min. than is laid down in Mr. *Tasman's* Draught: And beside its being made a firm, continued Land, only with some Openings like the Mouths of Rivers, I found the Soundings also different from what the prick'd Line of his Course shews them, and generally shallower than he makes them; which inclines me to think that he came not so near the Shore as his Line shews, and so had deeper Soundings, and could not so well distinguish the Islands. His Meridian or Difference of Longitude from *Sharks-Bay* agrees well enough with my Account, which is 232 Leagues, tho' we differ in Lat. And to confirm my Conjecture that the Line of his Course is made too near the Shore, at least not far to the East of this place, the Water is there so shallow that he could not come there so nigh.

But to proceed; in the Night we had a small Land-breeze, and in the Morning I weighed Anchor, designing to run in among the Islands, for they had large Channels between them, of a League wide at least, and some 2 or 3 Leagues wide. I sent in my Boat before to sound, and if they found Shole-water to return again; but if they found Water enough, to go ashore


*Ranging along N. Holland Islands.* 137

An. 1699

shore on one of the Islands, and stay till the Ship came in; where they might in the mean time search for Water. So we followed after with the Ship, sounding as we went in, and had 20 Fathom, till within 2 Leagues of the Bluff-head, and then we had shoale Warer, and very uncertain Soundings: Yet we ran in still with an easie Sail, sounding and looking out well, for this was dangerous Work. When we came abreast of the Bluff-head; and about 2 Mile from it, we had but 7 Fathom: Then we edg'd away from it, but had no more Water; and running in a little farther, we had but 4 Fathoms: So we Anchored immediately; and yet when we had veered out a third of a Cable we had 7 Fathom Water again; so uncertain was the Water. My Boat came immediately aboard, and told me that the Island was very Rocky and Dry, and they had little hopes of finding Water there. I sent them to sound, and bad them, if they found a Channel of 8 or 10 Fathom Water, to keep on, and we would follow with the Ship. We were now about 4 Leagues within the outer small Rocky Islands, but still could see nothing but Islands within us; some 5 or 6 Leagues long, others not above a Mile round. The large Islands were pretty high; but all appeared Dry, and mostly Rocky and Barren. The Rocks look'd of



An. 1699.


 a rusty yellow Colour, and therefore I dispair'd of getting Water on any of them: but was in some hopes of finding a Channel to run in beyond all these Islands, could I have spent time here, and either get to the Main of *New Holland*, or find out some other Islands that might afford us Water and other Refreshments: Besides, that among so many Islands, we might have found some sort of Rich Mineral, or Ambergreese, it being a good Latitude for both these. But we had not Sailed above a League farther before our Water grew sholer again, and then we Anchored in 6 Fathom hard Sand.

We were now on the inner side of the Island, on whose out-side is the Bluff-point. We rode a League from the Island, and I presently went ashore, and carried Shovels to dig for Water, but found none. There grow here 2 or 3 sorts of Shrubs, one just like Rosemary; and therefore I call'd this *Rosemary Island*. It grew in great plenty here, but had no smell. Some of the other Shrubs had blue and yellow Flowers; and we found 2 sorts of Grain like Beans: The one grew on Bushes; the other on a sort of a creeping Vine that runs along on the Ground, having very thick broad Leaves, and the Blossom like a Bean Blossom, but much larger, and of a deep red Colour, looking very Beautiful. We saw here

*Departure from Rosemary-I.*

139

An. 1699.

here some Cormorants, Gulls, Crabcatchers, &c. a few small Land-Birds, and a sort of white Parrots, which flew a great many together. We found some Shellfish, *viz.* Limpits, Perriwinkles, and abundance of small Oysters growing on the Rocks, which were very sweet. In the Sea we saw some green Turtle, a pretty many Sharks, and abundance of Water-Snakes of several sorts and sizes. The Stones were all of rusty Colour, and ponderous.

We saw a Smoak on an Island 3 or 4 Leagues off; and here also the Bushes had been burned, but we found no other sign of Inhabitants: 'Twas probable that on the Island where the Smoak was there were Inhabitants, and fresh Water for them. In the Evening I went aboard, and consulted with my Officers whether it was best to send thither, or to search among any other of these Islands with my Boat; or else go from hence, and Coast along Shore with the Ship, till we could find some better place than this was to ride in, where we had shole water, and lay expos'd to Winds and Tides. They all agreed to go from hence; so I gave Orders to weigh in the Morning as soon as it should be light, and to get out with the Land-breeze.

Accordingly, *August* the 23d, at five in the Morning we ran out, having a pretty  
fresh

*An. 1699.* fresh Land-breeze at S. S. E. By 8 a Clock we were got out, and very seasonably; for before 9 the Sea-breeze came on us very strong, and increasing, we took in our Topails and stood off under 2 Courses and a Mizen, this being as much Sail as we could carry. The Sky was clear, there being not one Cloud to be seen; but the Horizon appeared very hazy, and the Sun at setting the Night before, and this Morning at rising, appeared very Red. The Wind continued very strong till twelve, then it began to abate: I have seldom met with a stronger Breeze. These strong Sea-breezes lasted thus in their Turns 3 or 4 Days. They sprung up with the Sun-rise: By 9 a Clock they were very strong, and so continued till Noon, when they began to abate: And by Sun-set there was little Wind, or a Calm till the Land-breezes came; which we should certainly have in the Morning about 1 or 2 a Clock. The Land-breezes were between the S. S. W. and S. S. E. The Sea-breezes between the E. N. E. and N. N. E. In the Night while Calm, we fish'd with Hook and Line, and caught good store of Fish, *viz.* Snappers, Breams, Old-Wives, and Dog-fish. When these last came we seldom caught any others; for if they did not drive away the other Fish, yet they would be sure to keep them from taking our Hooks, for they would  
first





Plate 1.

*A Fish taken on the Coast of New Holland*



*A Cuttle taken near N. Holland.*



*The Monk Fish. Page 141*

*A Flying Fish taken:  
in the open Sea*



*A Remora taken sticking to Sharks back*


*A Dolphin as it is usually called by our seamen taken in the open Sea*

Plate 2.


The Dolphin of the Antients taken

near y<sup>e</sup> Iire, called by our seamen a *Porpus*

F. 2.



F. 7.



A Dolphin as it is usually called by our seamen, taken in the open Sea

nd

41

ack

late

Fifth




4

F.

Plate 3.


*Fish of the Tunng kind taken on y<sup>e</sup> Coast of N. Holland*



*F. 5.*

*A Fish called by the seamen the Old Wife .*

*F. 4.*





1910

1911

1912

1913

1914


1915

1916

1917

1918


1919

first have them themselves, biting very greedily. We caught also a Monk-fish, of which I brought home the Picture. See *Fish, Fig. I.* An. 1699: 

On the 25th of *August*, we still coasted along Shore, that we might the better see any Opening; kept sounding, and had about 20 Fathom clean Sand. The 26th day, being about four Leagues off Shore, the Water began gradually to sholden from 20 to 14 Fathom. I was edging in a little towards the Land; thinking to have anchored: But presently after the Water decreas'd almost at once, till we had but 5 Fathom. I durst therefore adventure no farther, but steer'd out the same way that we came in; and in a short time had 10 Fathom (being then about 4 Leagues and a half from the Shore) and even Soundings. I steer'd away E. N. E. coasting along as the Land lies. This Day the Seabreezes began to be very moderate again, and we made the best of our way along Shore, only in the Night edging off a little for fear of Sholes. Ever since we left *Sharks Bay* we had had fair clear weather, and so for a great while still.

The 27th day, we had 20 Fathom water all night, yet we could not see Land till 1 in the afternoon from our Topmast-head. By 3 we could just discern Land from our Quarter-deck: We had then 16 Fathom.

An. 1699.

 Fathom. The Wind was at N. and we steer'd E. by N which is but one Point in on the Land : Yet we decreas'd our Water very fast ; for at 4 we had but 9 Fathom ; the next Cast but 7, which frightened us ; and we then tackt instantly and stood off : But in a short time the Wind coming at N. W. and W. N. W. we tackt again, and steer'd N. N. E. and then deepned our Water again, and had all night from 15 to 20 Fathom.

The 28th day we had between 20 and 40 Fathom. We saw no Land this day, but saw a great many Snakes and some Whales. We saw also some *Boobies*, and *Noddy-birds* ; and in the night caught one of these last. It was of another shape and colour than any I had seen before. It had a small long Bill, as all of them have, flat Feet like Ducks Feet ; its Tail forked like a *Swallow*, but longer and broader, and the Fork deeper than that of the *Swallow*, with very long Wings : The Top or Crown of the Head of this *Noddy* was Coal-black, having also small black streaks round about and close to the Eyes ; and round these streaks on each side, a pretty broad white circle. The Breast, Belly, and under-part of the Wings of this *Noddy* were white : and the Back and upper-part of its Wings of a faint black or smoak Colour. See a Picture of this, and of the com-

common one, *Birds*, Fig. 5, 6. *Noddies* are seen in most places between the *Tropicks*, as well in the *East-Indies*; and on the Coast of *Brazil*, as in the *West-Indies*. They rest ashore a nights, and therefore we never see them far at Sea, not above 20 or 30 Leagues, unless driven off in a Storm. When they come about a Ship they commonly perch in the night, and will sit still till they are taken by the Seamen. They build on Cliffs against the Sea, or Rocks, as I have said *Vol. I. p. 53.*

An. 1699.

The 30th day, being in Lat. 18 deg. 21 min. we made the Land again, and saw many great Smokes near the Shore; and having fair Weather and moderate Breezes, I steer'd in towards it. At 4 in the Afternoon I anchor'd in 8 Fathom water, clear Sand, about 3 Leagues and a half from the Shore. I presently sent my Boat to sound nearer in, and they found 10 Fathom about a mile farther in: And from thence still farther in the water decreased gradually to 9, 8, 7, and at 2 mile distance to 6 Fathom. This Evening we saw an Eclipse of the Moon, but it was abating before the Moon appear'd to us; for the Horizon was very hazy, so that we could not see the Moon till she had been half an hour above the Horizon: And at two hours, 22 min. after Sun-set, by the reckoning of our Glasses, the Eclipse was quite gone,

An. 1699.

gone, which was not of many Digits. The Moon's Center was then 33 deg. 40 min. high.

The 31<sup>st</sup> of *August* betimes in the Morning I went ashore with 10 or 11 Men to search for water. We went armed with Muskets and Cutlasses for our defence, expecting to see people there; and carried also Shovels and Pickaxes to dig Wells. When we came near the Shore we saw 3 tall black naked Men on the sandy Bay ahead of us: But as we row'd in, they went away. When we were landed, I sent the Boat with two Men in her to lie a little from the Shore at an Anchor, to prevent being seiz'd; while the rest of us went after the 3 black Men, who were now got on the top of a small Hill about a quarter of a Mile from us, with 8 or 9 Men more in their Company. They seeing us coming, ran away. VVhen we came on the top of the Hill where they first stood, we saw a plain Savannah, about half a Mile from us, farther in from the Sea. There were several Things like Hay-cocks, standing in the Savannah; which at a distance we thought were Houses, looking just like the *Hottentot's* Houses at the *Cape of G. Hope*: but we found them to be so many Rocks. VVe searched about these for water, but could find none, nor any Houses; nor People, for they were all gone.

gone. Then we returned again to the Place where we Landed, and there we dug for Water.

While we were at work there came 9 or 10 of the Natives to a small Hill a little way from us, and stood there menacing and threatning of us, and making a great Noise. At last one of them came towards us, and the rest followed at a distance. I went out to meet him, and came within 50 yards of him, making to him all the Signs of Peace and Friendship I could; but then he ran away, neither would they any of them stay for us to come nigh them; for we tried two or three times. At last I took two Men with me, and went in the Afternoon along by the Sea-side, purposely to catch one of them, if I could, of whom I might learn where they got their fresh Water. There were 10 or 12 of the Natives a little way off, who seeing us three going away from the rest of our Men, followed us at a distance. I thought they would follow us: But there being for a while a Sand-bank between us and them, that they could not then see us, we made a halt, and hid our selves in a bending of the Sand-bank. They knew we must be thereabouts, and being 3 or 4 times our Number, thought to seize us. So they dispers'd themselves, some going to the Sea-shore, and others beating about

An. 1699

the Sand-hills. We knew by what Rencontre we had had with them in the Morning that we could easily out-run them: So a nimble young Man that was with me, seeing some of them near, ran towards them; and they for some time, ran away before him. But he soon overtaking them, they faced about and fought him. He had a Cutlass, and they had wooden Lances; with which, being many of them, they were too hard for him. When he first ran towards them I chas'd two more that were by the Shore: But fearing how it might be with my young Man, I turn'd back quickly, and went up to the top of a Sand-hill, whence I saw him near me, closely engag'd with them. Upon their seeing me, one of them threw a Lance at me, that narrowly miss'd me. I discharg'd my Gun to scare them, but avoided shooting any of them, till finding the young Man in great danger from them, and my self in some; and that tho' the Gun had a little frighted them at first, yet they had soon learnt to despise it, tossing up their Hands, and crying *Pooh, Pooh, Pooh*; and coming on afresh with a great Noise, I thought it high time to charge again, and shoot one of them, which I did. The rest, seeing him fall, made a stand again; and my young Man took the opportunity to disengage himself, and come off

off to me; my other Man also was with me, who had done nothing all this while, having come out unarm'd; and I return'd back with my Men, designing to attempt the Natives no farther, being very sorry for what had happened already. They took up their wounded Companion; and my young Man, who had been struck through the Cheek by one of their Lances, was afraid it had been poison'd: But I did not think that likely. His VVound was very painful to him, being made with a blunt VVeapon: But he soon recover'd of it.

Among the *N. Hollanders*, whom we were thus engag'd with, there was one who by his Appearance and Carriage, as well in the Morning as this Afternoon, seem'd to be the chief of them, and a kind of Prince or Captain among them. He was a young brisk Man, not very tall, nor so personable as some of the rest, tho' more active and couragious: He was painted (which none of the rest were at all) with a Circle of white Paste or Pigment (a sort of Lime, as we thought) about his Eyes, and a white streak down his Nose from his Forehead to the tip of it. And his Breast and some part of his Arms were also made white with the same Paint; not for Beauty or Ornament, one would think, but as some wild *Indian Warriors* are said to do; he



An. 1699.

seem'd thereby to design the looking more terrible ; this his Painting adding very much to his natural Deformity ; for they all of them have the most unpleasent Looks and the worst Features of any People that ever I saw, tho' I have seen great variety of Savages. These *New Hollanders* were probably the same sort of People as those I met with on this Coast in my *Voyage round the World* ; [See Vol. I. p. 464, &c.] for the Place I then touched at was not above 40 or 50 Leagues to the N. E. of this: And these were much the same blinking Creatures (here being also abundance of the same kind of Flesh-flies teizing them) and with the same black Skins, and Hair frizled, tall and thin, &c. as those were : But we had not the opportunity to see whether these, as the former, wanted two of their Fore-Teeth.

We saw a great many places where they had made Fires ; and where there were commonly 3 or 4 Boughs stuck up to Windward of them ; for the Wind (which is the Sea-breeze) in the day-time blows always one way with them ; and the Land-breeze is but small. By their Fire-places we should always find great heaps of Fish-shells, of several sorts ; and 'tis probable that these poor Creatures here lived chiefly on the Shell-fish, as those I before describ'd did on small Fish, which they caught in  
Wires

*Tides in N. Holland.*

149

An. 1699.

Wires or Holes in the Sand at Low-water. These gather'd their Shell-fish on the Rocks at Low-water ; but had no Wires (that we saw) whereby to get any other sorts of Fish: As among the former I saw not any heaps of Shells as here, though I know they also gather'd some Shell-fish. The Lances also of those were such as these had ; however they being upon an Island, with their Women and Children, and all in our Power, they did not there use them against us, as here on the Continent, where we saw none but some of the Men under Head, who come out purposely to observe us. We saw no Houses at either Place ; and I believe they have none, since the former People on the Island had none, tho' they had all their Families with them.

Upon returning to my Men I saw that tho' they had dug 8 or 9 Foot deep, yet found no Water. So I returned aboard that Evening, and the next day, being *September 1st*, I sent my Boatswain ashore to dig deeper, and sent the Sain with him to catch Fish. While I staid aboard I observed the flowing of the Tide, which runs very swift here, so that our Nun-buoy would not bear above the Water to be seen. It flows here (as on that part of *N. Holland* I describ'd formerly) about 5 Fathom : And here the Flood runs S. E. by S. till the last Quarter ; then it sets

L 3

right

An. 1699

right in towards the Shore (which lies here S. S. W. and N. N. E.) and the Ebb runs N. VV. by N. VVhen the Tides slackned we fish'd with Hook and Line, as we had already done in several Places on this Coast ; on which in this Voyage hitherto, we had found but little Tides: But by the Heighth, and Strength, and Course of them hereabouts, it should seem that if there be such a Passage or Streight going through Eastward to the Great *South-Sea*, as I said one might suspect, one would expect to find the Mouth of it somewhere between this Place and *Rosemary* Island, which was the part of *New Holland* I come last from.

Next Morning my Men came aboard and brought a Rundlet of brackish Water which they got out of another VWell that they dug in a Place a mile off, and about half as far from the Shore ; but this Water was not fit to drink. However we all concluded that it would serve to boil our Oatmeal, for Burgoo, whereby we might save the Remains of our other Water for drinking, till we should get more ; and accordingly the next day we brought aboard 4 Hogsheds of it: But while we were at work about the Well we were sadly pest'er'd with the Flies, which were more troublesome to us than the Sun, tho' it shone clear and strong upon us all the while,


very

very hot. All this while we saw no more of the Natives, but saw some of the Smoaks of some of their Fires at 2 or 3 miles distance.

An. 1699.

The Land hereabouts was much like the part of *New Holland* that I formerly described [Vol. I. p. 463.] 'tis low, but seemingly barricado'd with a long Chain of Sand hills to the Sea, that let's nothing be seen of what is farther within Land. At high Water the Tides rising so high as they do, the Coast shews very low; but when 'tis low Water it seems to be of an indifferent height. At low Water-mark the Shore is all Rocky, so that then there is no Landing with a Boat; but at high Water a Boat may come in over those Rocks to the Sandy Bay, which runs all along on this Coast. The Land by the Sea for about 5 or 600 yards is a dry Sandy Soil, bearing only Shrubs and Bushes of divers sorts. Some of these had them at this time of the year, yellow Flowers or Blossoms, some blue, and some white; most of them of a very fragrant Smell. Some had Fruit like Peascods; in each of which there were just ten small Peas: I opened many of them, and found no more nor less. There are also here some of that sort of Bean which I saw at *Rosemary-Island*: And another sort of small, red, hard Pulse, growing in Cods also, with

152 *Nature of the Land in N. Holland.*

An. 1699.  little black Eyes like Beans. I know not their Names, but have seen them used often in the *East-Indies* for weighing Gold; and they make the same use of them at *Guinea*, as I have heard, where the Women also make Bracelets with them to wear about their Arms. These grow on Bushes; but here are also a Fruit like Beans growing on a creeping sort of Shrub-like Vine. There was great plenty of all these sorts of Cod-fruit growing on the Sand-hills by the Sea-side, some of them green, some ripe, and some fallen on the Ground: But I could not perceive that any of them had been gathered by the Natives; and might not probably be wholesome Food.

The Land farther in, that is lower than what borders on the Sea, was so much as we saw of it, very plain and even; partly Savannahs, and partly Woodland. The Savannahs bear a sort of thin coarse Grass. The Mould is also a courser Sand than that by the Sea-side, and in some places 'tis Clay. Here are a great many Rocks in the large Savannah we were in, which are 5 or 6 Foot high, and round at top like a Hay-cock, very remarkable; some red, and some white. The Woodland lies farther in still; where there were divers sorts of small Trees, scarce any three Foot in circumference; their Bodies 12 or

*Their Beasts, Fowl and Fish.*

153

14 Foot high, with a Head of small Knibs or Boughs. By the sides of the Creeks, especially nigh the Sea, there grow a few small black Mangrove-Trees. An. 1699.

There are but few Land-Animals. I saw some Lizards; and my Men saw two or three Beasts like hungry Wolves, lean like so many Skeltons, being nothing but Skin and Bones: 'Tis probable that it was the Foot of one of those Beasts that I mention'd as seen by us in *N. Holland*, [Vol. I. p. 463.] We saw a Rackoon two, and one small speckled Snake.

The Land-fowls that we saw here were Crows (just such as ours in *England*) small Hawks, and Kites; a few of each sort: But here are plenty of small Turtle-Doves, that are plump, fat and very good Meat. Here are 2 or 3 sorts of smaller Birds, some as big as Larks, some less; but not many of either sort. The Sea-Fowl are Pelicans, Boobies, Noddies, Curlews, Sea-pies, &c. and but few of these neither.

The Sea is plentifully stock'd with the largest Whales that I ever saw; but not to compare with the vast ones of the *Northern* Seas. We saw also a great many Green Turtle, but caught none; here being no place to set a Turtle-Net in; here being no Channel for them, and the Tides running so strong. We saw some Sharks, and

*An. 1699* and Parracoots; and with Hooks and Lines we caught some Rock-fish and Old-Wives. Of Shell-fish, here were Oysters both of the common kind for Eating, and of the Pearl kind: And also Wilks, Conchs, Muscles, Limpits, Perriwinkles, &c. and I gather'd a few strange Shells; chiefly a sort not large, and thick-set all about with Rays or Spikes growing in Rows.

And thus having ranged about, a considerable time, upon this Coast, without finding any good fresh Water, or any convenient Place to clean the Ship, as I had hop'd for: And it being moreover the height of the dry Season, and my Men growing Scorbutick for want of Refreshments, so that I had little encouragement to search further; I resolv'd to leave this Coast, and accordingly in the beginning of *September* set sail towards *Timor*.

---

---

A N  
A C C O U N T  
Of several  
P L A N T S

Collected in

*Brazil, New Holland, Timor, and  
New Guinea,* referring to the  
Figures Engraven on the Cop-  
per Plates.

**T** A B. I. Fig. 1. *Cotton-flower* from  
*Baya* in *Brazil*. The Flower con-  
sists of a great many Filaments, almost as  
small as *Hairs*, betwixt 3 and 4 Inches  
long, of a *Murrey-colour*; on the top of  
them stand small *ash-colour'd apices*. The  
pedicule of the Flower is inclos'd at the  
bottom with six narrow stiff Leaves, a-  
bout six Inches long. There is one of this  
*genus* in Mr. *Ray's* Supplement, which a-  
grees



An. 1699.



grees exactly with this in every respect, only that is twice larger at the least. It was sent from *Surinam* by the Name of *Momoo*.

Tab. 1. Fig. 2. *Jasminum Brasilianum luteum, mali limoniae folio nervoso, petalis crassis.*

Tab. 1. Fig. 3. *Crista Pavonis Brasiliiana Bardanae foliis.* The Leaves are very tender and like the top Leaves of *Bardana major*, both as to shape and texture: In the Figure they are represented too stiff and too much serrated.

Tab. 1. Fig. 4. *Filix Brasiliiana Osmunde minori serrato folio.* This Fern is of that kind, which bears it's Seed-Vessels in Lines on the edge of the Leaves.

Tab. 2. Fig. 1. *Rapuntium Novae Hollandiae, flore magno coccineo.* The *Perianthium* compos'd of five long pointed Parts, the Form of the Seed-Vessel and the smallness of the Seeds, together with the irregular shape of the Flower and thinness of the Leaves, argue this Plant to be a *Rapuntium*.

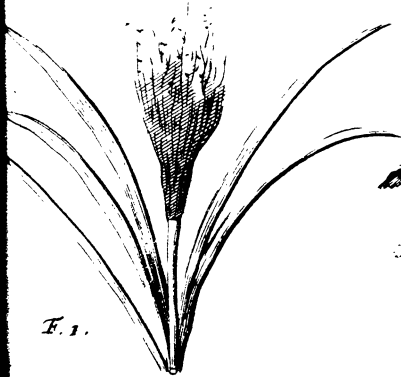
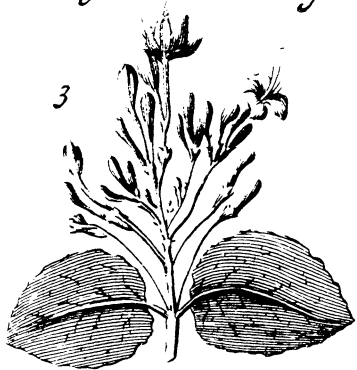
Tab. 2. Fig. 2. *Fucus foliis capillaceis brevissimis, vesiculis minimi donatis.* This elegant *fucus* is of the *Erica Marina* or *Sargazo* kind, but has much finer parts than that. It was collect'd on this Coast of *New Holland*.


Tab.


Plant

F

Plants found in Brazil.







*Plants found in New Holland.*

F. 1.



2.



4.

3.



*Plants found in New Holland.*



Tab. 2. Fig. 2. *Ricinoides Novæ Hollandæ anguloso crasso folio*. This Plant is shrubby, has thick woolly Leaves, especially on the under side. Its Fruit is tricocous, hoary on the out-side with a *Calix* divided into five parts. It comes near *Ricini fructu parvo frucosa Curassavica, folio Phylli, P. B. pr.*

Tab. 2. Fig. 2. *Solanum spinosum Novæ Hollandiæ Phylli foliis subrotundis*. This new *Solanum* bears a blewish Flower like the others of the same Tribe; the Leaves are of a whitish colour, thick and woolly on both sides, scarce an Inch long and near as broad. The Thorns are very sharp and thick set, of a deep Orange colour, especially towards the Points.


Tab. 3. Fig. 1. *Scabiosa (forte) Novæ Hollandiæ, statices foliis subtus argenteis*. The Flower stands on a Foot-stalk four Inches long, included in a rough *Calix* of a yellowish colour. The Leaves are not above an Inch long, very narrow like *Thrift*, green on the upper and hoary on the under side, growing in Tufts. Whether this Plant be a *Scabious*, *Thrift* or *Helichrysum* is hard to judge from the imperfect Flower of the dry'd Specimen.

Tab. 3. Fig. 2. *Alcea Novæ Hollandiæ foliis angustis utrinque villosis*. The Leaves, Stalk, and under side of the *Perianthium* of this Plant are all woolly. The Petala are  
very



4



An. 1699.  very tender, five in number, scarce so large as the Calix : In the middle stands a *Columella* thick set with thrummy *apiculae*, which argue this Plant to belong to the Malvaceous kind.

Tab. 3. Fig. 3. Of what *Genus* this Shrub or Tree is, is uncertain, agreeing with none yet described, as far as can be judg'd by the State it is in. It has a very beautiful Flower, of a red colour, as far as can be guess'd by the dry *Specimen*, consisting of ten large *Petala*, hoary on both sides, especially underneath ; the middle of the Flower is thick set with *Stamina*, which are woolly at the bottom, the length of the *Petala*, each of them crown'd with its *Apex*. The *Calix* is divided into five round pointed parts. The Leaves are like those of *Amelanchier Lob.* green a top and very woolly underneath, not running to a point, as is common in others, but with an Indenture at the upper end.

Tab. 3. Fig. 4. *Dammara ax Nova-Hollandia, Sanamunde secunde Chyssi foliis.* This new *Genus* was first sent from *Amboyna* by Mr. *Rumphius*, by the name of *Dammara*, of which he transmitted two kinds ; one with narrow and long stiff Leaves, the other with shorter and broader. The first of them is mention'd in Mr. *Petiver's Centuria*, p. 350. by the name of *Arbor Hortensis Javanorum foliis visca*

*visce angustioribus aromaticis floribus, spicatis* An. 1699.  
*stamineis lutescentibus*; Mus. Pet. As also  
 in Mr. Ray's Supplement to his History of  
 Plants now in the Press. This is of the same  
*genus* with them, agreeing both in Flower  
 and Fruit, tho' very much differing in  
 Leaves. The Flowers are stamineous and  
 seem to be of an herbaceous colour, grow-  
 ing among the Leaves, which are short  
 and almost round, very stiff and ribb'd on  
 the under side, of a dark green above, and  
 a pale colour underneath, thick set on by  
 pairs, answering one another cross-ways,  
 so that they cover the Stalk. The Fruit  
 is as big as a Pepper-corn, almost round,  
 of a whitish colour, dry and tough, with  
 a hole on the top, containing small Seeds.  
 Any one that sees this Plant without its  
 Seed-Vessels, would take it for an *Erica*  
 or *Sanamunda*. The Leaves of this Plant  
 are of a very aromatick Taste.

Tab. 4. Fig. 1. *Equisetum Novæ Hol-  
 landiæ frutescens foliis longissimis*. 'Tis  
 doubtful whether this be an *Equisetum* or  
 not; the texture of the Leaves agrees best  
 with that *genus* of any, being articulated  
 one within another at each Joint, which  
 is only proper to this Tribe. The longest  
 of them are about nine Inches.

Tab. 4. Fig. 2. *Colutea Novæ Hollandiæ  
 floribus amplis coccineis, umbellatim dispositis  
 macula purpurea notatis*. There being no  
 Leaves to this Plant, 'tis hard to say what  
*genus*

An. 1699.

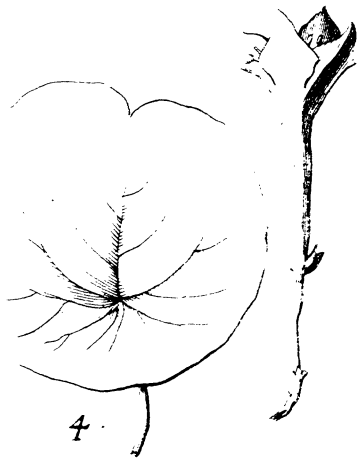
*genus* it properly belongs to. The Flowers are very like to the *Colutea Barba Jovis folio flore coccineo Breynii*; of the same Scarlet Colour, with a large deep Purple Spot in the *vexillum*, but much bigger, coming all from the same Point after the manner of an Umbel. The rudiment of the Pod is very woolly, and terminates in a Filament near two Inches long.

Tab. 4. Fig. 3. *Conyza Nova Hollandie angustis Rorismarini foliis*. This Plant is very much branch'd and seems to be woody. The Flowers stand on very short Pedicles, arising from the *sinus* of the Leaves, which are exactly like *Rosemary*, only less. It tastes very bitter now dry.

Tab. 4. Fig. 4. *Mohob Insula Timor*. This is a very odd Plant, agreeing with no describ'd *genus*. The Leaf is almost round, green on the upper side and whitish underneath, with several Fibres running from the insertion of the Pedicle towards the circumference 'tis umbilicated as *Cotyledon aquatica* and *Faba Aegyptia*. The Flowers are white standing on single Foot-stalks, of the shape of a *Stramonium*, but divided into four points only, as is the *Perianthium*.


Tab. 5. Fig. 1. *Fucus ex Nova Guinea nova marina dictus, foliis variis*. This beautiful *fucus* is thick set with very small short tufts of Leaves, which by the help of

Plants found in New Holland & Timor.



THE [illegible] OF [illegible]

[The main body of the page contains several paragraphs of text that are extremely faint and illegible due to the quality of the scan. The text appears to be organized into a list or series of entries, but the specific details cannot be discerned.]



Plants found in y<sup>e</sup> Sea neer New Guinea.

F. 1.



2.

of 2 magnifying Glafs, seem to be round and articulated, as if they were Seed-Vessels ; besides these, there are other broad Leaves, chiefly at the extremity of the Branches, serrated on the edges. The *vesiculae* are round, of the bigness express'd in the Figure.

Tab. 5. Fig. 2. *Fucus ex Nova Guinea Fluviatilis Pisanae J. B. foliis.* These Plants are so apt to vary in their Leaves, according to their different States, that 'tis hard to say this is distinct from the last. It has in several Places (not all express'd in the Figure) some of the small short Leaves, or Seed-Vessels mention'd in the former; which makes me apt to believe it the same, gather'd in a different State; besides the broad Leaves of that and this agree as to their Shape and Indentures.

---



An Account of some Fishes that are  
Figured in Plate 2. & 3.

See Plate 3. Fig. 5.

**T**His is a Fish of the Tunny-kind, and agrees well enough with the Figure in Tab. 3. of the Appendix to Mr. *Willughby's* History of Fishes under the Name of *Qurabuca*; it differs something, in the Fins especially, from *Piso's* Figure of the *Guarapucu*.

See Plate 3. Figure 4.

This resembles the Figure of the *Gua-perva maxima candata* in *Willughby's* *Ichthyol.* Tab. 9. 23. and the *Guaparva* of *Piso*, but does not answer their Figures in every particular.

See Plate 2. Figure 2.

There are 2 sorts of *Porpusses*: The one the long-snouted *Porpuss*, as the Seamen call it; and this is the *Dolphin* of the *Greeks*. The other is the Bottle-nose *Porpuss*, which is generally thought to be the *Phœcena* of *Aristotle*.

Plate 2. Figure 7.

This is the *Guaracapema* of *Piso* and *Marcgrave*, by others called the *Dorado*. 'Tis Figured in *Willughby's* *Ichthyol.* Tab. O. 2. under the Name of *Delphin Belgis*.

T H E

---

---

T H E  
I N D E X.

A.

- A**llegrance, *one of the Canary Islands,*  
Pag. 4. *its View from several*  
*Points,* ibid.
- Amphisbæna (*Snake*) *described,* 77
- Amplitude; *Difference between the Morning*  
*and Evening Amplitude,* 94
- Arifah (*Fruit*) *described* 69
- An Account of several Plants collected in*  
*Brasil, New Holland, Timor, and New*  
*Guinea, referring to the Figures Tab. i,*  
*2, 3, 4, 5.* 155
- An Account of some Fishes that's Figured on*  
*Plate 2. & 3.*

B.

- Baha de todos los Santos *in Brasil, its Har-*  
*bour and Town describ'd,* 49, &c.
- M 2 The

## The INDEX.

<i>The Product and Trade of the Country,</i>	55
<i>Their Shipping and Timber,</i>	58
<i>The Soil and Fruit of the Country,</i>	62, &c.
<i>The Winds and Seasons,</i>	86
<i>The time of cutting Sugar-canes,</i>	87
<i>Its view from several Points,</i>	48
Bill-Bird described,	74
Birds of N. Holland,	122, 123
Blake, <i>sunk the Spanish Galleons near Tene-</i> <i>riffe,</i>	5
Brasil, <i>the View of its Coast,</i>	47
<i>See Bahia.</i>	
Britain (New) <i>an Island discovered by the</i> <i>Author, well-inhabited, and probably af-</i> <i>fording rich Commodities,</i>	Preface
Bubbles <i>like small Pearl swimming thick in</i> <i>the Sea,</i>	114

### C.

Cables <i>made of a sort of Hair growing on</i> <i>Trees in Brasil,</i>	57, 64
Callavances, <i>a Fruit in Mayo,</i>	23
Canary-Islands, <i>their Product and Trade,</i>	11
<i>The Character of their present Gover-</i> <i>nor,</i>	11, 12
Cape of Good Hope, <i>its View from several</i> <i>Points,</i>	48
Cashew (Fruit) described,	68
Channel (English) <i>a necessary Caution to</i> <i>those that Sail through it,</i>	3
Chattering-Crow of Brasil described,	73
Clocking-	

## The INDEX.

Clocking-Hens of Brasil,	74
Coco-Nut-Tree in Brasil,	64
Cotton ( <i>Silk</i> ) <i>its growth and description,</i>	21, 22, 65
Crufia, a Fowl,	25
Curlew, a Fowl,	23
Currecoo ( <i>Bird</i> ) <i>described</i>	75
Currents. <i>in the Sea, from 7deg. 50 min.</i>	
Lat. to 3 deg. 22 min. N.	41
Currefo ( <i>Bird</i> )	74
Custard-Apple, <i>described</i>	33
Cuttle-Fish,	Plate 1. Fig. 3.

### D.

Dendees, <i>a sort of Palm berries in Brasil,</i>	71
Dogs, <i>see Water-Dogs.</i>	
Dunhill Fowls of Brasil,	76

### F.

Fish of N. Holland,	124, 125
Fish of the Tunny-kind, <i>an account of,</i>	162
Fish called by the Seamen the Old-Wife, <i>an account of,</i>	162
Flamingo, a Fowl,	23
Flying-Fish, <i>betwixt the Canaries and C. Verd-Islands,</i>	14
Frape-Boat, <i>its use at the Salt-Pond at Mayo,</i>	18, &c.

# The INDEX.

## G.

Gallena Pintada, <i>a Bird, describ'd.</i>	23, &c.
Galleons ( <i>Spanish</i> ) <i>sunk by Admiral Blake,</i> <i>near Teneriff, and continue still there</i>	5, 6,
Gerret-Dennis-Isle, <i>its Inhabitants described,</i>	Preface
Guano ( <i>Beast</i> ) of N. Holland,	123
Guinea-Hens, <i>see Gallena Pintada.</i>	
Guinea (New) <i>its Natives, &amp;c.</i>	Pref.

## H.

Hammocks; <i>Gentlemen carried about in them</i> <i>at Bahia in Brasil,</i>	59
Holland (New) <i>Coast described,</i>	121, &c.
	132, &c. 137
<i>Its Natives described,</i>	145, &c.
<i>Views of several Parts of its Coasts and</i> <i>Islands from several Points,</i>	117

## I.

Jago (St.) <i>Island and Town,</i>	29, &c.
<i>Its Inhabitants,</i>	32
<i>Its Product,</i>	33, &c.
<i>Its Animals,</i>	35, &c.
<i>Its Road a very bad one,</i>	36
<i>Its View,</i>	44
Jenetæ ( <i>Bird</i> ) <i>described,</i>	74
	Jeni-

## The INDEX.

Jenipah, or Jenipapah ( <i>Fruit</i> ) described,	68
Ingwa ( <i>Fruit</i> ) described,	70

### L.

Laguna in Teneriff, described,	7
Lancerota, one of the Canary-Islands,	4
<i>Its View from several Points,</i>	ibid.

### M.

Mackeraw ( <i>Bird</i> ) described,	73
Malmsey-Wine grows in the Island Teneriff,	9, 11.
Mayo, one of C. Verd Islands, <i>its View,</i>	14
<i>Its Description,</i>	15
<i>A large Account of the making Salt there,</i>	16, &c.
<i>Its Soil and Product,</i>	21, &c.
<i>Its Inhabitants,</i>	27
<i>Its View from several Points,</i>	14
Mendibee ( <i>Fruit</i> )	72
Merçafah ( <i>Fruit</i> ) described,	69
Miniola; a Fowl,	25
Monk-Fish,	141
Muckishaw ( <i>Fruit</i> ) described,	70
Mungaroo ( <i>Fruit</i> ) described,	70
Musteran-de-ova ( <i>Fruit</i> ) described,	71

# The INDEX

## N.

- Noddy-Bird described, 142  
 North-West-Winds give Notice before-hand  
 of their coming, at Port Oratavia in Te-  
 neriff, and how provided against, 9, 10

## O

- Oratavia, a Port in Teneriff, 4, 9  
 Otee (Fruit) described, 70

## P.

- Palm-Berries in Brasil, 71  
 Papah, a Fruit described, 34  
 Passage possibly to the South of New Hol-  
 land and New Guinea into the great South  
 Sea Eastward, 135, 150  
 Pernambuc more Healthy than other Places  
 to the Southward, 41  
 Petango (Fruit) described, 70  
 Petrel (Bird) described 97  
 Petumbo (Fruit) described 70  
 Physick-Nuts 71  
 Pineon (Fruit) Ibid  
 Pintado Bird described 95, 96  
 Plants, an account of them, 155  
 Plants Engraven on Copper, Tab. 1, 2, 3,  
 4, 5.

Plants

## The I N D E X.

Plants of New Holland,	151
Porpusses, Pag. 162 and Figured in Plate 2 of Fishes,	
Portugueze Civil to the Author,	49

### R.

Rabek, a Fowl,	25
Raccoon of New Holland,	123
Remora (Fish) Plate 11. Fig. 6.	
Rosemary-Island in N. Holland,	138
<i>The Plant resembling Rosemary, from which the Author gives this Name to the Island, is Figured</i> Tab. 4. N. 3.	

### S.

Salt, a large Account of the Method of ma- king it at Mayo,	16, &c.
Salt-Ponds at Mayo, kern only in the dry Season, and others in the West-Indies in the wet only,	17
Santa-Cruz in Teneriff, its Road, Town and Harbour described,	4, 5
Seamen in great Danger of Sickness, by neg- lecting to shift their wet Cloaths in hot Countries,	43
Their Ignorance and Obstinacy, a great Im- pediment in long Voyages,	45, 85, 86, 87, 88.
Sea-Weeds, see Weeds.	
Shark of N. Holland described,	125
Sharks-Bay in N. Holland described,	121, 126, 127.
Shear-	



## The I N D E X.

Shear-Water ( <i>Bird</i> ) <i>described,</i>	93
Ship ( <i>the Authors</i> ) <i>foundered at Sea,</i>	Pref.
Ship of 50 Guns <i>built at Brasil,</i>	58
Skip-jack ( <i>Fish</i> ) <i>described,</i>	115
Snake, <i>see</i> Water-Snake, <i>and</i> Amphibæna.	
Sour-sop ( <i>Fruit</i> ) <i>described,</i>	67
Sugar, <i>the way of refining it in Brasil with Clay,</i>	55

### T.

Tasman's Draught <i>rectified,</i>	136
Teneriffe,	4
<i>Its Wines and Fruits and Animals,</i>	9, 10
<i>Its N. W. view,</i>	4
Timber at Brasil <i>as good and more durable than any in Europe</i>	58
Timor,	Preface
Trees of N. Holland,	122
Turtle, <i>lay their Eggs in the wet Season,</i>	26
<i>Why not eaten by the Spaniards, as by the English,</i>	81
Turtle-Doves of Brasil,	74

### U.

Variation, <i>where it increased in Sailing Easterly,</i>	94
<i>Where it decreased in Sailing Easterly,</i>	97
<i>Its uncertainty, and the difficulty of taking it,</i>	99, 100, &c.
	A

# The INDEX.

*A large Table of Variations observed in  
this Voyage,* 102, &c.

## W.

Water-Dog of Brasil,	79, 80
Water-Snake of Brasil, <i>its wonderful man- ner of catching its Prey,</i>	79
Of N. Holland,	129, 134
Weeds floating in the Sea,	14, 97, 114, 115
Whales (dead) eaten by Fowls,	94
Whales, <i>the catching and use of them in Brasil,</i>	57, 58
Whales of N. Holland,	131
Winds uncertain near the Line,	42

## Y.

Yemma ( <i>Bird</i> ) described,	73
----------------------------------	----

---

F I N I S.

B O O K S Printed for J. Knapton, at the Crown  
in St. Paul's Church-Yard.

A New Voyage round the World. Describing particularly, the *Isthmus of America*, several Coasts and Islands in the *West-Indies*, the Isles of *Cape Verd*, the Passage by *Terra del Fuego*, the *South Sea Coasts of Chili, Peru and Mexico*; the Isle of *Guan* one of the *Ladrones*; *Mindanao* and other *Philippine and East-India Islands* near *Cambodia, China, Formosa, Luconia, Celebes, &c. New-Holland, Sumatra, Nicobar Isles*; the *Cape of good Hope*, and *Santa Helena*. Their Soil, Rivers, Harbours, Plants, Fruits, Animals and Inhabitants. Customs, Religion, Government, Trade, &c. By Captain *William Dampier*. Vol. the First. Illustrated with particular Maps and Draughts. The Fifth Edition, Corrected. Price 6s.

*Voyages and Descriptions*. Vol. II. In three Parts, viz. 1. A Supplement of the Voyage round the World, describing the Countries of *Tonquin, Achin, Malacca, &c.* their Product, Inhabitants, Manners, Trade, Policy, &c. 2. Two Voyages to *Campeachy*; with a Description of the Coasts, Product, Inhabitants, Logwood-cutting, Trade, &c. of *Jucatan, Campeachy, New Spain, &c.* 3. A Discourse of Trade-Winds, Breezes, Storms, Seasons of the Year, Tides and Currents of the *Torrid Zone* throughout the World, with an Account of *Natal* in *Africk*, its Product, Negro's, &c. By Captain *William Dampier*. Illustrated with particular Maps and Draughts, To which is added, A General INDEX to both Volumes. The Third Edition. Price 6s.

A New Voyage and Description of the *Isthmus of America*, giving an Account of the Author's abode there, the Form and Make of the Country, Coasts, Hills, Rivers, &c. Woods, Soil, Weather, &c. Trees, Fruits, Beasts, Birds, Fish, &c. The *Indian Inhabitants*, their Features, Complexion, &c. Their Manners Customs, Employments, Marriages, Feasts, Hunting, Computation, Language, &c. With remarkable Occurrences in the *South Sea*, and elsewhere. By *Lionel Wafer*. Illustrated with several Copper-Plates. The Second Edition, with large Additions. Price 4s.

A Collection of Original Voyages: Containing. 1. Captain *Cowley's* Voyages Round the Globe. 2. Capt. *Sharp's* Journal over the *Isthmus of Darien*, and Expedition into the *South Seas*. Written by himself. 3. Capt. *Wood's* Voyages through the *Streights of Magellam*. 4. Mr. *Robert's* Adventures among the *Corsairs of the Levant*, his Account of their way of Living, Description of the *Archipelago Islands*, taking of *Scio, &c.* Illustrated with several Maps and Draughts. Published by Capt. *William Hack*, Price 3s. 6d.

## B O O K S Printed for J. Knapton.

A Relation of two several Voyages made in the *East-Indies*, by *Christopher Fryke*, Surgeon, and *Christopher Schewitzer*. The whole containing an *Exact Account* of the *Customs, Dispositions, Manners, Religion, &c.* of the several *Kingdoms* and *Dominions* in those parts of the *World* in *General*: But in a more particular manner, describing those *Countries* which are under the *Power* and *Government* of the *Dutch*. *Obavo* Price 4 s.

Discourses on the *Publick Revenues* and on the *Trade of England*. In *Two Parts*, viz. I. Of the *Use* of *Political Arithmetick* in all *Considerations* about the *Revenues* and *Trade*. II. On *Credit*, and the *Means* and *Methods* by which it may be *restored*. III. On the *Management* of the *King's Revenues*. IV. Whether to *Farm* the *Revenues*, may not, in this *Juncture*, be most for the *Publick Service*. V. On the *Publick Debts* and *Engagements*. Part I. To which is added, A *Discourse* upon *Improving* the *Revenue* of the *State of Athens*. Written *Originally* in *Greek*; and now made *English* from the *Original*, with some *Historical Notes*.

Discourses on the *Publick Revenues*, and on the *Trade of England*; which more immediately *Treat* of the *Foreign Traffick* of this *Kingdom*, viz. I. That *Foreign Trade* is *beneficial* to *England*. II. On the *Protection* and *Care* of *Trade*. III. On the *Plantation Trade*. IV. On the *East India Trade*. Part II. To which is added the late *Essay* on the *East-India Trade*.

An *Essay* upon the *Probable Methods* of making a *People Gainers*, in the *Balance* of *Trade*. *Treating* of these *Heads*; viz. Of the *People of England*. Of the *Land of England*, and its *Product*. Of our *Payments* to the *Publick*, and in what *manner* the *Balance* of *Trade* may be thereby *affected*. That a *Country* cannot *increase* in *Wealth* and *Power*, but by *private Men* doing their *Duty* to the *Publick*, and but by a *steady Course* of *Honesty* and *Wisdom*, in such as are *Trusted* with the *Administration* of *Affairs*.

A *Discourse* upon *Grants* and *Resumptions*. *Shewing* how our *Ancestors* have *proceeded* with such *Ministers* as have *procured* to themselves *Grants* of the *Crown-Revenue*; and that the *forfeited Estates* in *Ireland* ought to be *applied* towards the *Payment* of the *Publick Debts*.

*Essays* upon I. The *Ballance* of *Power*. II. The *Right* of making *War*, *Peace* and *Alliances*. III. *Universal Monarchy*. To which is added, an *APPENDIX* containing the *Records* refer'd to in the *Second Essay*.

— *Essay* on *Peace* at *Home* and *War* *Abroad*. The *second Edition*. Price 5 s. These six by the *Author* of, *The Essays on Ways and Means*.

Several *Discourses*, concerning the *Shortness* of *Humane Charity*. The *Perfection* of the *Mercy* of *God*. The *difference* of *Times* with respect to *Religion, &c.* Also, the *Prayer* used before *Sermon*. Vol. I. The 2d *Edit.* Price 5 s. Seve:

## B O O K S Printed for J. Knapton.

Several Discourses, concerning the true Valuation of Man. The Necessary Repentance of a Sinner. The Exercise and Progress of a Christian. The Frailty of Humane Nature. The Justice of one towards another, &c.

Several Discourses, concerning the moral part of Religion Reinforced by Christianity. The Reconciliation of Sinners by the Death of Christ. The Mediation of Christ, the Grand Institution of God. The Arguments by which Men should be persuaded to Reconcile unto God. The Essence of Religion, a Disposition for God. The Decency of Life recommended by Religion. &c.

Several Discourses, of Whatsoever things are True, &c. The fourth and last Volume. All Four by the Reverend and Learned Benjamin Whitecote, D. D. sometime Minister of St. Lawrence Jury, London. Examined and Corrected by his own Notes; and Published by John Jeffery, D. D. Arch-Deacon of Norwich. price 5s. each Volume.

The whole Duty of a Christian, Plainly Represented in three Practical Essays, on *Baptism, Confirmation and Repentance*. Containing full Instructions for a Holy Life: With earnest Exhortations, especially to young Persons, drawn from the Consideration of the Severity of the Discipline of the Primitive Church. By Samuel Clark, M. A. Chaplain to the Right Reverend Father in God John Lord Bishop of Ely. The 2d. Edition. Price 6d. 100 for 2 l. fine Paper Bound 1s.

A Paraphrase on the Four *Evangelists*. In Two Volumes. Written by Samuel Clark, M. A. Chaplain to the Right Reverend Father in God John Lord Bishop of Ely. 8vo.

Jacobi Rohaulti Physica. Latine vertit, recensuit, & uberioribus jam Annotationibus ex illustrissimi *Isaacii Newtoni* Philosophia maximam partem hausit, amplificavit & ornavit Samuel Clark, M. A. Admodum Reverendo in Christo patri, Joanni Episcopo Elii, a Sacris Domesticis. Accedunt etiam in hac secunda Editione, novæ aliquot Tabulæ æri incisæ. 8vo. Price 8s.

Some Reflections on that part of a Book called *Amyntor*: Or, The Defense of *Miltons* Life, which relates to the Writings of the Primitive Fathers and the Canon of the New Testament. In a Letter to a Friend. Octavo. Price 6d.

Confessio, sive Declaratio, Sententiæ Pastorum, qui in Fœderatæ Belgio Remonstrantes vocantur, super præcipuis Articulis Religionis Christianæ. 120. Price 1s. 6. d.

Devotions viz. Confessions, Petitions, Intercessions, and Thankgivings for every Day of the Week; and also Before, At, and After the Sacrament: With Occasional Prayers for all Persons whatsoever. By Thomas Bennet, M. A. Rector of St. James's in Colchester, and Fellow of St. John's College in Cambridge.

## B O O K S Printed for J. Knapton.

The God-Father's Advice to his Son. Shewing the Necessity of, Performing the Baptismal Vow, and the Danger of neglecting it, With general Instructions to young Persons to lead a Religious Life, and prepare them for their Confirmation. By *John Birket*, Vicar of *Milford* and *Hordle* in *Hampshire*. The Second Edition, with a Preface. Price 3 d. 100 for 20 s.

The Government of the Passions, according to the Rules of Reason and Religion, viz. Love, Hatred, Desire, Eschewing, Hope, Despair, Fear, Anger, Delight and Sorrow. 120.

An Historical Geography of the New Testament in two Parts. Part I. *The Journeyings of Our Lord and Saviour Jesus Christ*. Part II. *The Travels and Voyages of St Paul, &c.* Being a Geographical and Historical Account of all the Places mention'd, or refer'd to, in the *Books of the New Testament*; Very useful for understanding the History of the said Books, and several Particular Texts. To which end there is also added a Chronological Table. By *Edward Wells*, D. D. Rector of *Cotesbach* in *Leicestershire*. Price 6 s.

A Treatise of Morality. In Two Parts. Written in *French* by *F. Malbranch*, Author of the *Search after Truth*. And Translated into *English* by *James Shipton*, M. A.

The Memeirs of Mounseur *Pontis*, who served in the *French Armies* 56 Years. Translated by *Charles Cotton* Esq; Folio.

Processus integri in Morbis fere omnibus Curandis, a Duo. *Tho: Sydenham* conscripti Duodecimo.

Dr. *Sydenham's* Practice of Physick, Faithfully Translated into *English* with large Annotations, Animadversions, and Practical Observations on the same, By *William Salmon*, M. D. 120.

A New Method of Curing all sorts of Fevers, without taking any thing by the Mouth. Being a New Prescription for giving the Bark in Clyster. Whereby all the Inconveniences of administering it in any other Form are avoided; and a more speedy, certain Cure is obtained. Writ. by *A. Helvet*, M. D. The Second Edition.

The History of the Inquisition, as it is exercised at *Goa*. Written in *French*, by the Ingenious Mounseur *Dellon*, who laboured five Years under those Severities. With an Account of his Deliverance. Done into *English* by the Learned *Henry Wharton*, M. A. Chaplain to his Grace the late Archbishop of *Canterbury*. Price 1 s.

The Artificial Clock-Maker. A Treatise of Watch and Clock-work. Wherein the Art of Calculating Numbers for most sorts of Movements is explained, to the Capacity of the Unlearned. Also, the History of Watch and Clock-work, both Ancient and Modern. With other Useful Matters never before published. The Second Edition Enlarged. To which is added a Supplement, containing. 1. The Anatomy of a Watch and Clock. 2. Monsieur *Romer's* Satellite-Instrument, with Observations concerning the Calculation of the Eclipses of *Jupiter's Stellites*, and to find the *Longitude* by them. 3. A  
nice.

## B O O K S Printed for J. Knapton.

nice way to correct Pendulum Watches. 4. Mr. *Flamsteed's* Equation Tables. 5. To find a *Meridian-Line*, for the Governing of Watches. and other Uses. 6. To make a *Telescope* to keep a Watch by the fixed Stars. By *W. D. M. A.* Price 1 s. 6 d.

Mr. *Wingate's* Arithmetick: Containing a plain and familiar Method for attaining the Knowledge and Practise of Common Arithmetick. The 11th Edition very much enlarged. By *John Kersey*, late Teacher of the Mathematicks.

*Arcana Imperii detecta*: Or, divers select Cases in Government; more particularly, Of the Obeying the unjust Commands of a Prince. Of the Renunciation of a Right to a Crown. Of the Prescription of a limited Prince and his Heirs. Of the Trying, Condemning and Execution of a Crowned Head. Of the Marriage of a Prince and Princess. Of the Detecting of Conspiracies against a Government. Of Subjects Revolting from a Tyrannical Prince. Of Excluding Foreigners from Publick Employments. Of Constituting Extraordinary Magistrates upon Extraordinary Occasions, &c.

*Boyer's* Royal Dictionary Abridg'd. The 2d Edition. Price 8 s.  
Bennet of Schism. Price 2 s. 6 d.

— Defence of it. pr. 1 s.

Constitution of Popery. pr. 4 s.

— Of Quakerism. pr. 4 s.

History of Prayer. pr. 3 s.

— On Joint Prayer. pr. 2 s. 6 d.

— His Paraphrase on the Common-Prayer. pr. 4 s.

History of England.

Life of King James. pr. 5 s.

Life of King William. pr. 6 s.

Collier's Essays. Octavo.

Milner's Reflections on L' Clerk, Octavo. pr. 5 s. 6 d.

Saffron's Dispensatory. Octavo.

Seneca's Morals. Octavo.

Newcomb's Sermons.

Sherlock's Sermons. Octavo.

Sharp's Sermons. Octavo.

Scot's Sermons. 2 Vol. Octavo.

— Christian Life, in 5 Vol. Octavo.

The Surgeons Assistant. In which is plainly discovered the True Origin of most Diseases. Treating particularly of the Plague, *French Pox*, Leprosie, &c. Of the Biting of mad Dogs, and other Venemous Creatures. Also a Compleat Treatise of Cancers and Gangreens. With an Enquiry whether they have any Alliance with Contagious Diseases. Their most Easie and Speedy Method of Cure: With divers Approved Receipts: By *John Browne*, Sworn Surgeon in Ordinary to his late most Excellent Majesty King *William III.* and late Senior Surgeon of *St. Thomas's* Hospital in *Southwark*: pr. 2 s. 6 d.

c  
b  
-  
l-  
n-  
e:  
in  
te  
d.