

Technical and Bibliographic Notes/Notes techniques et bibliographiques

The Institute has attempted to obtain the best original copy available for filming. Features of this copy which may be bibliographically unique, which may alter any of the images in the reproduction, or which may significantly change the usual method of filming, are checked below.

L'Institut a microfilmé le meilleur exemplaire qu'il lui a été possible de se procurer. Les détails de cet exemplaire qui sont peut-être uniques du point de vue bibliographique, qui peuvent modifier une image reproduite, ou qui peuvent exiger une modification dans la méthode normale de filmage sont indiqués ci-dessous.

- | | |
|--|--|
| <input checked="" type="checkbox"/> Coloured covers/
Couverture de couleur | <input checked="" type="checkbox"/> Coloured pages/
Pages de couleur |
| <input type="checkbox"/> Covers damaged/
Couverture endommagée | <input type="checkbox"/> Pages damaged/
Pages endommagées |
| <input type="checkbox"/> Covers restored and/or laminated/
Couverture restaurée et/ou pelliculée | <input type="checkbox"/> Pages restored and/or laminated/
Pages restaurées et/ou pelliculées |
| <input type="checkbox"/> Cover title missing/
Le titre de couverture manque | <input type="checkbox"/> Pages discoloured, stained or foxed/
<input checked="" type="checkbox"/> Pages décolorées, tachetées ou piquées |
| <input type="checkbox"/> Coloured maps/
Cartes géographiques en couleur | <input type="checkbox"/> Pages detached/
Pages détachées |
| <input type="checkbox"/> Coloured ink (i.e. other than blue or black)/
Encre de couleur (i.e. autre que bleue ou noire) | <input type="checkbox"/> Showthrough/
Transparence |
| <input type="checkbox"/> Coloured plates and/or illustrations/
Planches et/ou illustrations en couleur | <input type="checkbox"/> Quality of print varies/
Qualité inégale de l'impression |
| <input type="checkbox"/> Bound with other material/
Relié avec d'autres documents | <input type="checkbox"/> Includes supplementary material/
Comprend du matériel supplémentaire |
| <input type="checkbox"/> Tight binding may cause shadows or distortion
along interior margin/
La reliure serrée peut causer de l'ombre ou de la
distortion le long de la marge intérieure | <input type="checkbox"/> Only edition available/
Seule édition disponible |
| <input type="checkbox"/> Blank leaves added during restoration may
appear within the text. Whenever possible, these
have been omitted from filming/
Il se peut que certaines pages blanches ajoutées
lors d'une restauration apparaissent dans le texte,
mais, lorsque cela était possible, ces pages n'ont
pas été filmées. | <input type="checkbox"/> Pages wholly or partially obscured by errata
slips, tissues, etc., have been refilmed to
ensure the best possible image/
Les pages totalement ou partiellement
obscurcies par un feuillet d'errata, une pelure,
etc., ont été filmées à nouveau de façon à
obtenir la meilleure image possible. |
| <input type="checkbox"/> Additional comments:
Commentaires supplémentaires: | |

This item is filmed at the reduction ratio checked below/
Ce document est filmé au taux de réduction indiqué ci-dessous.

10X	12X	14X	16X	18X	20X	22X	24X	26X	28X	30X	32X
											<input checked="" type="checkbox"/>

VIEWS IN THE CASCADE MOUNTAINS
BRITISH COLUMBIA


TAKEN BY

C. HORETZKY

ON COAST EXPLORATION OF 1874.

68683


No 1



— Gardner Canal —

From rocks above Great Point, looking up, in the direction N 125° E mag^{ty}. June 1874

K2



— Kimasa valley —
Looking up, a short distance below the confluence of the "Pentachltening" June 1874




Sierrano Valley

Looking N 34° E. mag. from rocks above Green Point - Sierrano Bay in foreground. June 1874



Kimario route
Looking down the ravine of the "Pentachilloing" from vicinity of Summit Lake June 1871



— Kermanshah route —
 Same as N^o 4 but taking in lower portion of glacier on right side June 1874

J




*Kernans route
On Eastern slopes of the "Cascades" between Summit Lake and "Fossil Lake" June 1874*




Deer Canal

From King Island, looking towards Cascade Inlet, on opposite shore August 1874




Dear Canal
Looking North from King Island lower end of the Canal August 1871




Great Canal


Recolored, on boat above close to a well defined ice grasses August 1874




*View of Down Canal
From east shore August 1874*



Head of Dixon Canal
From rock slide on west shore, looking N 51° W angle, September 1874



Dean Canal
From mountain slope south from "Kemisquit" looking towards the head of the canal
October 1874




— Dean Canal —


From mouth of river "Esabiquet" looking towards "Kemsiquet" August 1871




Valley of the river Isalsquod
August 1874




Valley of the Essequibo
Looking up August 1894




Looking up the ravine of the North Fork of "Susquehanna" August 1871



Summit of NE Fork of Killepe looking down
from vicinity of tunnel pass. Sept 1874




West end of Lake Tochiu-yali (2930 feet) Sikkim



Lake Tschamungpa (Lago del) October 1894

8




View of Lake Tschiquangyaly, and Lake Suletschensk in the distance Sept. 1874




Looking across the Summit of "Mount" Schwan Lake Tschiquamquin & Mt. Jock & Killis
Sept. 1871




View in source of North Fork of Hobson's from edge of Summit lake (2000 feet)
August 1874



Lake of the Mist (2900 feet) August 1874




Lake Tschelkin (2000 feet) August 1874



Head of Kilmac Island



Mouth of Kilmallick River July 1871



Month of Island near July 1850



In the "Solund" channel
August 1874




Bettabella August 1876




Comox January 1875




Cosmox wharf January 88




In the river "Kemsquid" at 8000



near Bellultha. Dec 1855



Northern Cedar Canoe



near Beulah, Tenn. 1870