

**CIHM
Microfiche
Series
(Monographs)**

**ICMH
Collection de
microfiches
(monographies)**



Canadian Institute for Historical Microreproductions / Institut canadien de microreproductions historiques

© 1994

The copy filmed here has been reproduced thanks to the generosity of:

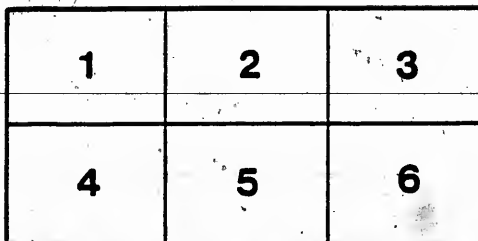
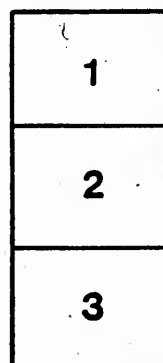

Archives of Ontario
Toronto

The images appearing here are the best quality possible considering the condition and legibility of the original copy and in keeping with the filming contract specifications.

Original copies in printed paper covers are filmed beginning with the front cover and ending on the last page with a printed or illustrated impression, or the back cover when appropriate. All other original copies are filmed beginning on the first page with a printed or illustrated impression, and ending on the last page with a printed or illustrated impression.

The last recorded frame on each microfiche shall contain the symbol \rightarrow (meaning "CONTINUED"), or the symbol ∇ (meaning "END"), whichever applies.

Maps, plates, charts, etc., may be filmed at different reduction ratios. Those too large to be entirely included in one exposure are filmed beginning in the upper left hand corner, left to right and top to bottom, as many frames as required. The following diagrams illustrate the method:



L'exemplaire filmé fut reproduit grâce à la générosité de:

Archives of Ontario
Toronto

Les images suivantes ont été reproduites avec le plus grand soin, compte tenu de la condition et de la netteté de l'exemplaire filmé, et en conformité avec les conditions du contrat de filmage.



Les exemplaires originaux dont la couverture en papier est imprimée sont filmés en commençant par le premier plat et en terminant soit par la dernière page qui comporte une empreinte d'impression ou d'illustration, soit par le second plat, selon le cas. Tous les autres exemplaires originaux sont filmés en commençant par la première page qui comporte une empreinte d'impression ou d'illustration et en terminant par la dernière page qui comporte une telle empreinte.

Un des symboles suivants apparaîtra sur la dernière image de chaque microfiche, selon le cas: le symbole \rightarrow signifie "A SUIVRE", le symbole ∇ signifie "FIN".

Les cartes, planches, tableaux, etc., peuvent être filmés à des taux de réduction différents. Lorsque le document est trop grand pour être reproduit en un seul cliché, il est filmé à partir de l'angle supérieur gauche, de gauche à droite, et de haut en bas, en prenant le nombre d'images nécessaire. Les diagrammes suivants illustrent la méthode.

MICROCOPY RESOLUTION TEST CHART

(ANSI and ISO TEST CHART No. 2)



1.5

2.8

2.5

3.0

3.6

3.2

2.2

4.5

5.0

5.6

6.3

7.1

8.0

9.0

10.0

11.2

12.5

3.6

4.0

2.2

2.0

1.8



APPLIED IMAGE Inc

1653 East Main Street
Rochester, New York 14609 USA
(716) 482 - 0300 - Phone
(716) 288 - 5989 - Fax



VOTERS' LIST

OF THE
MUNICIPALITY

OF THE VILLAGE OF
WATERFORD

For 1882.

WATERFORD :
Printed by P. J. PEARCE, at the STAR Office.

1882.







VOTERS' LIST

OF THE

MUNICIPALITY

OF THE VILLAGE OF

WATERFORD

For 1882.

WATERFORD :
Printed by P. J. PEARCE, at the STAR Office.

1882.

MU

PAR

Comp
Mill

No. on
Roll.

6

7

8

9

10

11

12

23

89

35

36

46

52

53

57

121

191



VOTERS' LIST, 1882.

MUNICIPALITY OF WATERFORD.

PART I.—List of persons entitled to vote at both Municipal Elections and Elections to the Legislative Assembly.

POLLING SUB-DIVISION NO. 1

Comprises all that part of the limits of the Village of Waterford, North of the Mill Pond and Creek.

No. on Roll.	NAME.	Juror.	Block or Street.	
6	Beemer, Henry		Block 2, Lot 1	} Owner
7	Beemer, Charles		N s Mechanic street	
8	Bowlby, Alfred		N s Mechanics street	Owner
9	Beam, Nelson		E s Main street N	Owner
10	Beam, Peter		Block 2, Lot 6	Owner
11	Brazier, Harry	J	Block 2, Lot 6	Owner
12	Beemer, John H.		W s Factory Alley	Owner
23	Burdow, Jesse		N s, Mechanic street	Owner
89	Bowlby, Arthur		Block D, Lot 3	Tenant
35	Cammell, Robert	J	Block 7, Lot 21	Owner
36	Clouse, Abram		Block D, Lot 5	Owner
46	Caulkwell, Charles		Block D, Lot 11	Owner
52	Chart, Henry	} J	Block 2, Lot 2	} Tenant
			Block 2, Lot 3	
			E s Factory Alley	
53	Caley, Douglas P.		W s Main Street N	Tenant
57	Cunningham, Wm. D	J	Block 2, Lot 2	Owner
121	Congdon, John	J	E s Main Street N	Tenant
191	Collins, David		S s Mechanic street E	Owner

No. on Roll.	NAME.	Juror.	Block or Street.		No. on Roll.
62	Duncombe, Elijah E.	J	Block 10, Lot 3	Owner	148
69	Duncombe, Alex. C.	J	Mill Property Block D, Lot 15	Owner	149
77	Foster, Daniel R.		N S Mechanic street	Owner, see sub Div. No. 2.	150 165
80	Groom, Edward Clay		N S Mechanic street	Tenant	166
82	Grace, Edward, jr.		N S Sovereign street	Tenant	167
83	Grace, Edward	J	E S Main street N	Owner	169
86	Granger, Charles H.		N S Mechanic street	Tenant	171
88	Groom, William		Block 7, Lot 21	Tenant	172
97	Green, Isaac		Block 3, Lot 7	Owner	174
103	Howey, David		W S Factory Alley	Owner	175
106	Hopkins, Stephen		W S Factory Alley	Owner	181
112	Henry, Nicholas	J	N S Mechanic street	Tenant	190
120	Henry, James	J	E S Main street N	Tenant	194
123	Jones, Hugh O.		S S Mechanic street	Owner	197
126	Kitchen, David	J	Block D, Lot 4	Owner	200
127	Kellum, John		E S Bruce street	Owner	202
128	Kellum, Herbert		E S Bruce street	Occupant	87 216
137	Lefler, William		Block D, Lot 21	Tenant	218
138	Lefler, Alfred	J	Block 4, Lots 16 and 17	Owner	219
139	Lefler, Eliakim		Block 4, Lot 18	Owner	220
140	Lefler, Frederick		N S Mechanic street	Owner	221
141	Lefler, Darius		Block 4, Lot 19	Owner	222
142	Lefler, Isaac		Block 4, Lot 19	Occupant	236
144	Lundy, Edward H.		Block 3, Lots 8 and 9	Owner	222
145	Leach, David		N S Cottage street	Tenant	236
146	Lefler, John, jr.		Block 2, Lot 1	Owner	70
147	Lefler, Arthur		N S Mechanic street	Tenant	241

No. on Roll	NAME	Juror.	Block or Street.	
148	Lefler, Nathan.....		N S Mechanic street	Owner
149	Lefler, James.....		N S Mechanic street	Owner
150	Lefler, Albert.....		N S Mechanic street	Tenant
165	Leater, David.....		S S Mechanic street	Owner
166	Matthews, Lewis.....		Block D, Lot 9	Tenant
167	Mace, William.....		Block 4, Lots 13 and 14	Tenant
169	Munce; Solomon.....		E S Water street	Tenant
171	Murray, Charles G.....		Block 3, Lot 6, N	Tenant
172	McCarey, John.....		S S Mechanic street	Tenant
174	McMichael, Aaron....		S S Mechanic street	Owner, see sub- Div. No. 2
175	Matthews, Clinton....		Block 3, Lot 6 S	Tenant
181	Martin, John.....	J	N S Mechanic street S S Mechanic street	Owner
190	Messacar, Nelson.....		S S Mechanic street E	Tenant
194	Miles, John.....		W S Cottage street	Tenant
197	Matthews, Michael....		S S Mechanic street	Owner
200	Newell, John.....		Block 3, Lot 2	Tenant
202	Nelles, David A.....	J	Block 3, Lot 11	Owner
87	Pursley, Nelson.....		N S Mechanic street	Owner
216	Perkins, William.....		W S Bruce street	Owner
218	Rush, Charles E.....		Cor. Cottage & Temperance St.	Tenant
219	Robinson, Hiram.....	J	Block 3, Lot 1	Owner
220	Rock, Alexander.....	J	W S Cottage street	Owner
221	Rock, Thomas.....		N S Sovereign street Block D, Lot 12	Owner
222	Reynolds, John E....	J	E S Main street N	Tenant
236	Roberts, Henry.....		S S Mechanic street	Owner
70	Sutton, William.....	J	Mill Property	Tenant
241	Strowger, William....	J	Block 2, Lot 3	Owner

No. on Roll.	NAME.	Juror.	Block or Street.	
242	Sovereign, Anthony .		Block 2, Lot 5	Owner
243	Saylor, Frank		N s Sovereign street	Owner
244	Shrigley, W. O. R.	J	Block 2, Lot 4	Owner, see sub-Div. No. 2
245	Smith, John W.	J	Block 3, Lots 2 & 2	Owner
246	Slaght, Lewis H.	J	Cor Main & Mechanic Sts. Blk 2, Lots 6 & 7 Skelley Estate	Owner, see sub-Div. No. 2
248	Smith, Charles R.		E s Cottage street	Owner
265	Schram, Frederick	J	Block D, Lot 19 Block 4, Lots 7 and 8	Tenant
269	Smith, George	J	Block 3, Lot 1	Owner
270	Sovereign, Lewis	J	s s Mechanic street	Owner
271	Sovereign, Leonard		w s Main street	Owner
280	Snively, John		Block D, Lot 2	Tenant
282	Tobin, Martin	J	Block 2, Lot 5	Owner
283	Tobin, Abram	J	E s Main street N w s Main street N	Income
284	Trusdale, Watson		E s Main street N	Owner
285	Trusdale, William		E s Main street N	Occupant
286	Teeter, Henry F.	J	Block D, Lot 20	Owner
288	Terry, John	J	Block 2, Lot 3	Owner
293	White, William		s s Mechanic street	Owner
310	Yeatman, William	J	s s Mechanic street	Owner

PART II.—List of persons entitled to vote at Municipal Elections ONLY.

No. on Roll.	NAME.	Juror.	Block or Street.	
--------------	-------	--------	------------------	--

NONE.

PAR
No. on Roll.
PAR
Comp Mill
No. on Roll.
1
2
3
4
13
14
15
18
19
20
21
22
24

PART III.—List of persons entitled to vote at Elections to the Legislative Assembly ONLY.

No. on Roll.	NAME.	Juror.	Block or Street.
--------------	-------	--------	------------------

NONE.

PART I.—List of persons entitled to vote at BOTH Municipal Elections and Elections to the Legislative Assembly.

POLLING SUB-DIVISION NO. 2

Comprises all that part of the limits of the Village of Waterford, South of the Mill Pond and Creek.

No. on Roll.	NAME.	Juror.	Block or Street.	
1	Ammerman, Albert.	}	Block M, Lots 1, 2, 3	Owner
			Block V, Lot 3	
			Block Y, Lot 1	
2	Alvord, Zelotus.....		Block 11, Lots 4 and 11	Owner
3	Ashley, John F.....	J	Block F, Lot 7	Tenant
4	Adams, Elias.....		Block K, Lot 22	Owner
13	Barber, David D.....	J	Block 8, Lots 3 and 4	Owner
14	Bezzo, Andrew S....	J	Block S, Lot 15	Owner
			Cor Main & West Sts	
15	Buck, Peter.....	J	Block V, Lots 4 and 5	Owner
18	Burgess, Edward W..	J	Block W, Lots 1 and 2 w	Owner
19	Barber, John L.....	J	Block S, Lot 20	Tenant
			Block A, Lot 1	
			Block E, Lot 4	
20	Barber, Alonzo M....	J	Block P, part of Lot 12	Owner
21	Barber, Henry.....		Block A, Lot 1	Owner
			Part of Park Lot 4	Owner
22	Becker, Leamon....	J	Block P, Lot 1, 2 E, 1, 2 w	Owner
			Park Lot 9	
24	Brown, George F.....	J	Block C, Lot 19	Tenant
			Block R, Lot 18 w	

No. on Roll.	NAME.	Juror.	Block or Street.		No. on Roll.
25	Beal, Lorenzo.....	J	Block F, Lot 8	Owner	
26	Beam, Lewis.....	J	Block J, Lots 13 and 14	Owner	50
28	Beemer, James E.....	J	Beemer Block	Owner	54
30	Beemer, Lewis.....		Block R, Lot 8 w	Owner	55
31	Brown, C. R.	J	Foster Block	Tenant	56
32	Bowbeer, James.....	J	Blk P, Lots 5, 6 E, 5,6 w	Owner	59
34	Beemer, William... }		w s St. James street }	Tenant	60
199	Beam, Cela.....		E s St. James street }	Tenant	255
215	Boughner, Nelson.. }		Block P, part of Lot 10 }	Tenant	300
229	Beemer, Daniel L. J }	J	Block H, Lot 2 }	Owner	63
302	Becker, Barton.....		Block K, Lot 5 }	Owner	64
			E s Main street s }	Owner	65
			Block E, Lot 6	Owner	66
37	Crawford, William....		N s Nichol street	Tenant	71
38	Church, James J... }	J	Block A, part of Lot 2 }	Owner	73
			Block A, Lots 7 and 8 }	Owner	74
39	Chambers, U. J..... }	J	w s St. James street }	Owner	75
40	Currie, Charles.....	J	Block T, Lots 4 and 5 w }	Owner	76
			Block V, Lots 1 and 2 E }	Owner	77
41	Clouse, Charles.....		Block O, Lots 24 and 25	Owner	78
42	Collings, John.....		Block X, Lot 9	Owner	81
43	Collver, T. Eugene....		Block 11, Lots 2. and 3	Owner	87
44	Collver, Clarence W..		Block 12, Lots 3 and 4	Tenant	91
			Block 12, Lots 3 and 4	Owner	93
45	Collver, Lyman N.. }	J	Block J, part of Lot 1 }	Owner	95
			Part of Park Lot 8 }	Owner	96
47	Cornelius, Richard.. }		E s Washington street }	Tenant	98
			Block E, Lot 5 }	Owner	99
			Block M, Lot 11 }	Owner	100
48	Collver, John G.....	J	E s Main street s	Owner	
49	Christie, Edmund G. }	J	Bl'k R, Lots 11,12, p'rt 10 }	Owner	
			Block B, part of Lot 2 }	Owner	

No. on Roll	NAME.	Juror.	Block, or Street.	
50	Clifford, John B.	J	Block R, Lots 8,9, part 10	Owner
54	Clark, Thomas W.		e s Slaght's Survey	Owner
55	Chapman, George F. . .	J	Block L, Lot 4	Owner
56	Carpenter, William A. .		Block K, Lots 10, part 11,23	Owner
59	Cunningham, Samuel. . .	J	Block F, Lot 16	Owner
60	Campbell, James N. . . .	J	e s Main street s	Income
255	Clark, Nelson.	J	Park Lot No. 3	Owner
300	Church, Oscar.	J	w s St. James street	Owner
63	Dunham, Edward.		w s Main street s	Tenant
64	Doughty, George.	J	Block X, Lot 10	Owner
65	Dunbar, David.		Block X, Lot 8	Owner
66	Dean, Sullivan.		Block K, Lot 12	Tenant
71	Dean, Adam B.	J	Block A, Lot 5	Tenant
73	Emerick, Frank.	J	Block L, Lot 7	Owner
74	Elliott, John.	J	Block P, part Lot 10	Tenant
75	Flock, Paul.		Block 11, Lot 1	Owner
76	Fuller, Robert.	J	Block W, Lot 3, & part 2	Tenant
77	Foster, Daniel R.	J	Block A, Lot 4	Owner, see sub- Div. No. 1
78	Foster, Horatio L. . . .	J	e s Main street s	Owner
67	Green, James L.		Block K, Lot 12	Owner
81	Goodwin, William B. . .	J	Block R, Lot 14	Owner
91	Goering, Hamilton. . . .	J	w s Main street s } e s Main street s }	Tenant
93	Green, James.	J	Block H, Lot 1	Tenant
95	Groover, L. D.	J	Block T, Lot 5, 1/4 of 6	Owner
96	Goodwin John.	J	Foster Block	Tenant
98	Giles, Thomas.	J	Slaght's Survey	Owner
100	Green, John Wesley {	J	Part Park Lot No. 8 } Block L, Lots 15 and 16 }	Owner

No. on Roll.	NAME.	Juror.	Block or Street.	
101	Green, Nelson.....	J	Bl'k N, North Part; Bl'k H, Lots 1, 2, 3, 4, 5, 6, w; Bl'k V, Lots 3, 5, 6; Bl'k X, Lot 1; Block W, Lots 3 & 4 w; Bl'k Y, Lots 8, 9, 10; Bl'k 11, Lots 8, 9, 10; Bl'k 12, Lots 1, 2, 9, 10, 11; Bl'k C, Lot 3; Bl'ks O and Y, west side village.	Owner
102	Green, Robert.....		Block C, Lot 22	Tenant
109	Gillesby, George.....		Block R, Lot 13	Owner
107	Head, Thomas.....		Block O, Lot 5	Tenant
108	Hays, Anson.....	J	Block R, Lot 13	Tenant
111	Hodges, Allen K.....	J	Block 8, Lot 6	Owner
113	Hayward, George.....	J	Lots 5, 6, Old Ag'l Gr'ds } Block L, Lots 1, 2, 3	Owner
114	Henry, Thomas.....	J	Henry's Block	Owner
115	Houghton, James.....	J	Block T, Lot 4 e	Owner
116	Hague, Thomas.....	J	Block B, part Lot 6 } Block A, part Lot 3, lot 9	Owner
117	Harp, Murray L.....	J	McMichael Block	Tenant
118	Holmes, Christopher.....	J	Block P, part Lot 8 } Block 9, Lots 4 and 5	Tenant
119	Horning, Daniel J.....	J	Block 8, Lot 2	Owner
122	Haviland, William H.....	J	Block W, Lots 4 & 5 e	Owner
306	Hull, Henry.....		Block H, Lots 3, and 4 e	Occupant
124	Jeeves, Edward H.....	J	w s West St } Block T, Lot 6 w	Owner
125	Joyce, James.....	J	Block J, Lot 11 } w s Main street s	Owner
129	Kestell, John R.....	J	w s Main street s	Tenant
130	Kitchen, Malbon M.....	J	Block F, Lot 11 } South part village	Owner

No. on Roll.
131
133
134
135
136
151
152
153
154
155
156
157
158
159
161
162
163
164
168
170
173
174
176
177
179
180

No. on Roll.	NAME.	Jrnr.	Block or Street.	
131	Karns, Samuel.....		Block K, Lot 21	Owner
133	Kellum, Newton.....		n s Brown street	Owner
134	Kitchen, Elijah.....		Part of Block C C	Owner
135	Kimball, John F.	J	Part Block J Old Ag'l Grounds, Lots 8 and 10, and part 7 & 9	Owner
136	Kelley, Horatio N.	J	Block 8, Lot 10	Owner
151	Long, Eugene H.....	J	Block B, part Lot 5	Tenant
152	Leach, Calvin.....		Block Y, Lot 2	Tenant
153	Labar, Abram.....	J	Block P, part Lot 12	Tenant
154	Lea, Fred E.	J	w s Main street s	Tenant
155	Lewis, Levi.....		Block P, Lot 7.	Owner
156	Lutes, Robert..	J	Block W, Lot 1, part 2 e	Tenant
157	Lutes, William.....		Block V, Lots 1 and 2 w	Owner
158	Leach, James.		Part old Church	Tenant
159	Lundy, Samuel.....		Block T, Lots 1 and 2 e	Owner
161	Lindsay, John....	J	Block T, Lot 7, part 6 Old Ag'l Grounds Lots 3 & 4	Owner
162	Leach, Frank.....		w s Wellington street	Owner
163	Lockard, Emerson....		w s Wellington street	Owner
164	Little, Archibald M. ...	J	Beemer's Block	Tenant
168	Mudge, Richard C.....		Block F, Lot 14, part 13	Owner
170	McMichael, Oscar....		Block P, part Lot 7	Owner
173	Matthews, Edward....		s s Clark street	Owner
174	McMichael, Aaron....		w s Main street s	Owner, see sub- Div. No. 1
176	Martin, Robert H....	J	Block R, Lots 15 and 16	Owner
177	Mandeville, William..	J	Block L, Lots 5 and 6	Owner
179	Merritt, Robert....	J	Block R, Lot 12 Block M, Lot 4	Tenant Owner
180	Minkler, Marshall....	J	Cor Alice & West Sts	Owner

Owner

Tenant
Owner

Tenant
Tenant

Owner
Owner

Owner
Owner

Owner

Tenant
Tenant
Owner

Owner
Owner

Occupant

Owner

Owner

Tenant
Owner

Owner

No. on Roll.	NAME	Juror.	Block or Street.		No. on Roll.
182	Messacar, John W.		Block 9, Lots 1 and 2	Owner	
183	Merritt, Joseph A.		Bl'k K, Lots 7, 8, 9 & 22	Tenant	16
			Block S, Lots 17 and 3		225
184	Merritt, Thomas D.	J	Bl'k K, Lots 7, 8, 9 & 22	Owner	
			Block S, Lots 17 and 3		
185	McCall, James H.	J	Park Lot No. 6	Tenant	227
187	McIntosh, Asa	J	Block J, part Lot 9	Tenant	228
188	Merrill, Charles S.	J	Block A, part Lot 5	Owner	230
189	Merrill, Charles.		Block A, part Lot 5	Owner	231
			Block E, Lots 1, 2, part 3		232
192	McMichael, William		s e part Village; Park Lot 5; Block P, part Lot 7	Owner	233
			Block G, Lot 28; Block F, Lots 22, 23, 24, 25 & 10		235
					238
193	McCool, Robert.		s w Part Village	Owner	
195	Moore, John.	J	Block T, Lot 7 w	Owner	239
196	McWhinney, Wilson.	J	Becker Block	Tenant	186
198	McMichael, Albert.		Block P, Lot 10	Owner	244
226	Marter, Geo. F.	J	Bl'k P, Lots 3, 4, e & w	Owner	
312	McMichael, Romain.		McMichael Block	Owner	246
277	Neal, George.		Block C, Lots 19 and 20	Owner	249
203	O'Heron, Charles.	J	Block T, Lot 3 e	Owner	250
205	Olive, William.		Block S, Lot 19	Owner	251
			Block M, Lot 10		
206	O'Heron, Morris.	J	w s West street	Owner	253
					254
207	Parney, Aaron.		Block J, Lot 10	Owner	
208	Parney, Alonzo.	J	s s Clark street	Owner	255
209	Pearce, Percy J.	J	Block R, Lots 10 and 11	Owner	257
210	Pilbeam, Wm. H.	J	Block S, Lot 1	Owner	258
			Block A, part Lot 1	Tenant	259
211	Pursel, Lemuel P.	J	Cor. Main & Clark Sts	Owner	
212	Pursel, Nelson W.	J	Cor. Main & Clark Sts	Tenant	260
213	Pattison, Philip M.	J	Block X, Lots 2 and 3	Tenant	261

	No. on Roll.	NAME.	Jurat.	Block or Street.	
Owner	16	Reece, Hamilton W.	J	Block V, Lots 4 and 5	Tenant
Tenant	225	Rammage, Benj H.	J	Block B, part Lot 5 Bl'k P, Lots 3, 4, E & W	Owner Tenant
Owner	227	Redker, John P.	J	Block H, Lot 5 Block B, part Lot 5 Block P, Lot 11	Owner
Tenant	228	Rice, Arthur M.	J	E s Main street s	Tenant
Owner	230	Robinson, Alem.	J	Block Y, Lot 6	Tenant
Owner	231	Robinson, Ezra	J	Block S, Lot 4	Tenant
Owner	232	Randall, Robert T.	J	Block P, part Lot 8	Tenant
Owner	233	Robinson, Frederick	J	Block M, Lots 6, 7, 8 & 9	Owner
Owner	235	Roberts, Elias	J	Block J, part Lot 9	Tenant
Owner	238	Renner, Jacob	J	E s St. James street	Owner
Owner	239	Robinson, Romain	J	W s Main street	Income
Tenant	186	Slaght, Freeman	J	Park Lot No 6	Owner
Owner	244	Shrigley, W. O. R.	J	Bl'k C, part Lots 17 & 18	Owner, see sub-Div. No. 1
Owner	246	Slaght, Lewis H.	J	Block, T, Lot 1 and 2	Owner, see sub-Div. No. 1
Owner	249	Smith, William J.	J	Block 8, part Lot 1	Tenant
Owner	250	Smith, Lewis	J	Block J, Lot 2	Tenant
Owner	251	Slaght, Elias E.	J	S s Clark street W s Main street s	Owner
Owner	253	Sutliff, James	J	Block Y, Lot 4 and 5	Owner
Owner	254	Shannon, John C.	J	Park Lot No. 3 Old Agr'l G'ds, Lot No. 2	Tenant Owner
Owner	255	Smith, James	J	Block 10, Lots 1 and 2	Tenant
Owner	257	Shaver, Arthur W.	J	W s St. James street	Owner
Owner	258	Snively, Leslie	J	N s Nichol street	Tenant
Tenant	259	Swayzie, Albert D.	J	Block F, Lot 15	Tenant
Owner	260	Slaght, Israel	J	Block K, Lots 6, 2 & 3 Block B, part Lot 5	Owner
Tenant	261	Schram, William	J	Block C, Lots 1 and 2	Owner

No. on Roll.	NAME.	Juror.	Block or Street.	
262	Slaght, Aaron.....		e s Village	Owner
263	Snider, Lewis.....		w s Main street s	Tenant
266	Shaw, Hiram.....		Block K, Lot 24	Tenant
267	Shaw, Edgar.....	J	Block K, Lot 24	Owner
268	Sovereign, S. M....	J	Bl'k R, Lots 14, 15, 16, 17 & 9; Block W, Lots 6 and 7 east and west w s Village	Owner
272	Smith, William.....			Tenant
273	Swayzie, William....		Block B, part Lot 4	Tenant
275	Smith, Baldwin.....		Block R, Lot 18 e	Owner
276	Sterling, Geo. F....	J	Block C, Lot 17 and 18 Block C, Lots 19 and 20	Owner
278	Slaght, Robert.....			Tenant
281	Slaght, Thomas R....		Part Henry's Block	Tenant
287	Triller, Darcy Y.....		Block 8, Lots 11 and 12	Owner
290	Uptegrove, Isaac....		Block R, Lot 17	Owner
291	VanCleve, Alonzo...		Part Block C C	Owner
294	Walrath, Billow... }	J	Block 10, Lots 9 and 10	Tenant
295	Wood, David D.....			Owner
296	Wyatt, John.....		Block B, part Lot 2	Tenant
299	Widner, Warren M... J		Block 8, Lot 5	Owner
301	Whale, Christopher C. J		Block 8, part Lot 1	Tenant
303	Wilson, Patrick.....		Block C, Lot 5	Owner
304	Weston, Wm. H.... J		w s St. James street	Tenant
305	Walker, Isaac.....		Block E, Lot 6	Tenant
307	Walker, Archibald B. J		Block V, Lot 4	Tenant
308	Woodley, John.....		Block J, Lot 3	Tenant
			Block H, Lots 3 and 4	Owner
			Block G, Lots 30 and 31	Owner
			Block S Lot 2	Owner

No. on Roll.

311
313
314
315

PAR

No. on Roll.

PAR

No. on Roll.

to ser

Count
list co
list r
Electi
consti
be en
call u
errors
errors

No. on Roll.	NAME.	Juror.	Block or Street.,	
311	York, Isaac E	J	McMichael's Block	Tenant
313	Young, John	J	Block K, Lot 23	Owner
314	Young, Robert H.	J	Block F, Lot 9	Owner
315	Young, Joshua	J	Block Y, Lot 3	Owner

PART II.—List of persons entitled to vote at Municipal Elections ONLY.

No. on Roll.	NAME.	Juror.	Block or Street.	
NONE.				

PART III.—List of persons entitled to vote at Elections to the Legislative Assembly ONLY.

No. on Roll.	NAME.	Juror.	Block or Street.	
NONE.				


The aggregate number of names of persons upon the foregoing list qualified to serve on Juries is **142**. See "The Jurors Act 1879."


CERTIFICATE.

I, LYMAN N. COLLVER, Clerk of the Municipality of Waterford, in the County of Norfolk, do hereby certify that parts one and three of the foregoing list constitutes a correct list for the year 1882, of all persons appearing by the last revised assessment roll of the said Municipality to be entitled to vote at Elections for Members of the Legislative Assembly, and that parts one and two constitute a correct list for said year of all persons appearing by the said roll to be entitled to vote at Municipal Elections in said Municipality; and I hereby call upon all electors to examine said list, and any omissions or other errors are perceived therein, to take immediate proceedings to have the said errors corrected according to law.

Dated at Waterford, this 26th day of July, 1882.

LYMAN N. COLLVER,
Clerk of Waterford.









1043



