



**CIHM/ICMH  
Microfiche  
Series.**

**CIHM/ICMH  
Collection de  
microfiches.**



**Canadian Institute for Historical Microreproductions / Institut canadien de microreproductions historiques**

**© 1987**

Technical and Bibliographic Notes/Notes techniques et bibliographiques

The Institute has attempted to obtain the best original copy available for filming. Features of this copy which may be bibliographically unique, which may alter any of the images in the reproduction, or which may significantly change the usual method of filming, are checked below.

L'Institut a microfilmé le meilleur exemplaire qu'il lui a été possible de se procurer. Les détails de cet exemplaire qui sont peut-être uniques du point de vue bibliographique, qui peuvent modifier une image reproduite, ou qui peuvent exiger une modification dans la méthode normale de filmage sont indiqués ci-dessous.

- |  |  |
|--|--|
| <input type="checkbox"/> Coloured covers/<br>Couverture de couleur   | <input type="checkbox"/> Coloured pages/<br>Pages de couleur   |
| <input type="checkbox"/> Covers damaged/<br>Couverture endommagée  | <input type="checkbox"/> Pages damaged/<br>Pages endommagées   |
| <input type="checkbox"/> Covers restored and/or laminated/<br>Couverture restaurée et/ou pelliculée  | <input type="checkbox"/> Pages restored and/or laminated/<br>Pages restaurées et/ou pelliculées  |
| <input type="checkbox"/> Cover title missing/<br>Le titre de couverture manque   | <input checked="" type="checkbox"/> Pages discoloured, stained or foxed/<br>Pages décolorées, tachetées ou piquées   |
| <input type="checkbox"/> Coloured maps/<br>Cartes géographiques en couleur   | <input type="checkbox"/> Pages detached/<br>Pages détachées  |
| <input type="checkbox"/> Coloured ink (i.e. other than blue or black)/<br>Encre de couleur (i.e. autre que bleue ou noire)   | <input checked="" type="checkbox"/> Showthrough/<br>Transparence   |
| <input type="checkbox"/> Coloured plates and/or illustrations/<br>Planches et/ou illustrations en couleur  | <input type="checkbox"/> Quality of print varies/<br>Qualité inégale de l'impression   |
| <input type="checkbox"/> Bound with other material/<br>Relié avec d'autres documents   | <input type="checkbox"/> Includes supplementary material/<br>Comprend du matériel supplémentaire   |
| <input type="checkbox"/> Tight binding may cause shadows or distortion<br>along interior margin/<br>La reliure serrée peut causer de l'ombre ou de la<br>distorsion le long de la marge intérieure   | <input type="checkbox"/> Only edition available/<br>Seule édition disponible   |
| <input type="checkbox"/> Blank leaves added during restoration may<br>appear within the text. Whenever possible, these<br>have been omitted from filming/<br>Il se peut que certaines pages blanches ajoutées<br>lors d'une restauration apparaissent dans le texte,<br>mais, lorsque cela était possible, ces pages n'ont<br>pas été filmées. | <input type="checkbox"/> Pages wholly or partially obscured by errata<br>slips, tissues, etc., have been refilmed to<br>ensure the best possible image/<br>Les pages totalement ou partiellement<br>obscurcies par un feuillet d'errata, une pelure,<br>etc., ont été filmées à nouveau de façon à<br>obtenir la meilleure image possible. |
| <input type="checkbox"/> Additional comments:/<br>Commentaires supplémentaires:  |  |

This item is filmed at the reduction ratio checked below/  
Ce document est filmé au taux de réduction indiqué ci-dessous.

10X	12X	14X	16X	18X	20X	22X	24X	26X	28X	30X	32X
						✓					

The copy filmed here has been reproduced thanks to the generosity of:


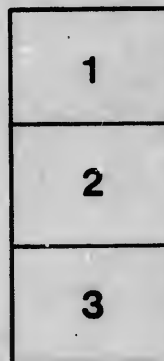

D. B. Weldon Library  
University of Western Ontario  
(Regional History Room)

The images appearing here are the best quality possible considering the condition and legibility of the original copy and in keeping with the filming contract specifications.

Original copies in printed paper covers are filmed beginning with the front cover and ending on the last page with a printed or illustrated impression, or the back cover when appropriate. All other original copies are filmed beginning on the first page with a printed or illustrated impression, and ending on the last page with a printed or illustrated impression.

The last recorded frame on each microfiche shell contain the symbol  $\rightarrow$  (meaning "CONTINUED"), or the symbol  $\nabla$  (meaning "END"), whichever applies.

Maps, plates, charts, etc., may be filmed at different reduction ratios. Those too large to be entirely included in one exposure are filmed beginning in the upper left hand corner, left to right and top to bottom, as many frames as required. The following diagrams illustrate the method:



L'exemplaire filmé fut reproduit grâce à la générosité de:

D. B. Weldon Library  
University of Western Ontario  
(Regional History Room)

Les images suivantes ont été reproduites avec le plus grand soin, compte tenu de la condition et de la netteté de l'exemplaire filmé, et en conformité avec les conditions du contrat de filmage.

Les exemplaires originaux dont la couverture en papier est imprimée sont filmés en commençant par le premier plat et en terminant soit par la dernière page qui comporte une empreinte d'impression ou d'illustration, soit par le second plat, selon le cas. Tous les autres exemplaires originaux sont filmés en commençant par la première page qui comporte une empreinte d'impression ou d'illustration et en terminant par la dernière page qui comporte une telle empreinte.

Un des symboles suivants apparaîtra sur la dernière image de chaque microfiche, selon le cas: le symbole  $\rightarrow$  signifie "A SUIVRE", le symbole  $\nabla$  signifie "FIN".

Les cartes, planches, tableaux, etc., peuvent être filmés à des taux de réduction différents. Lorsque le document est trop grand pour être reproduit en un seul cliché, il est filmé à partir de l'angle supérieur gauche, de gauche à droite, et de haut en bas, en prenant le nombre d'images nécessaire. Les diagrammes suivants illustrent la méthode.

ails  
du  
odifier  
une  
mage

rrata  
to

pelure,  
n à



32X

No 11

Wm Plan

**VOTERS' LIST**

OF THE

**Village of Parkhill !**

**YEAR 1884.**

**T**HE SHERIFF shall, immediately upon receipt of his copies, cause one of them to be posted up in a conspicuous place in the Court House. The Clerk of the Peace, upon receipt of his copies, shall cause one of them to be posted in a conspicuous place in his office. Every Public or Separate School Head Master, or Mistress, shall, in like manner, post up one of his, or her, copies on the door of the School House; and every Postmaster shall post up one of his copies in his Post Office. 39 Vic. Chap. 11, Sec. 2.

Gazette Steam Printing House, Parkhill.

recd  
SP 2484

1870

John S. [unclear]

100 [unclear] [unclear]

[unclear]

[unclear]

[unclear]

[unclear]

[unclear]

[unclear]

[unclear]

[unclear]

[unclear]

[unclear]

[unclear]

[unclear]

[unclear]

[unclear]

[unclear]

## POLLING SUB-DIVISION NO. I.

To consist of all that portion of the Village of Parkhill lying south of the Grand Trunk Railway Track, and West of Main Street.

—:—

PART 1.—List of persons entitled to vote at both Municipal elections and elections to the Legislative Assembly.

Number on Assessment Roll.	NAME.	Lot.	Concession or Street.	Occupant, Owner or Tenant.
J189	Anderson, Rev. S. G.	10	Westwood	Tenant
221	Atmore, Wm.	1, 2 & 3	Duke's	Tenant
J 46	Bishop, Henry	pt 2	Main w	Tenant
49	Barclay, E. R.	3	Main w	Owner
47	Beaubier, Thos.	pt 2	Main w	Tenant
J100	Boyce, Wm.	5	King	Owner
55	Barclay, Geo. E.	1	Broadway n	Tenant
147	Bremner, John	13	John s	Owner
162	Boyce, George	13	John n	Tenant
177	Burns, J. P.	pt 6	Con. 19, W. W.	Owner
48	Corcoran, Rev. P.	pt 2	Main w	Owner
78	Corcoran, James	pt 1	King	Owner
449	Cassiday, Jas. H.	pt 6	Con. 19, W. W.	Tenant
105	Cameron, Malcolm	pt 6	Con. 19, W. W.	Owner
219	Cross, John	4	Prince s	Tenant
143	Clement, James	3 & 4	John s	Owner
48	Corcoran, John	6 & 7	John n	Owner
111	Cameron, John	pt 6	Con. 19, W. W.	Owner
J202	Cunningham, W.	4, 5 & 6	Queen	Tenant
J207	Cluness, John	{ 7, 8 & 9 { 7, 8 & 9	Albert }	Owner
101	Donley, James	pt 5	King	Tenant
107	Downing, M. M.	1 & 2	Ann e	Owner
96	Eccles, Dan.	pt 4	King	Owner
90	Forbes, David	e pt 3.	King	Tenant
93	Fletcher, Wm.	pt 3	King	Owner
J 60	Gray, James	s pt 7, & 8, 9, 10 & 11	Main w	Owner
134	Gillies, Donald	8	Broadway s	Owner
154	Garden, Alex.	5	John n	Owner
452	Gilchrist, Peter	8	Ann w	Owner
200	Grant, James	2	Queen	Owner
212	Graham, Duncan	3	Prince n	Owner
151	Hodgins, Isaac	8	Ann w	Tenant
67	Hendra, Thomas	pt 6	Con. 19, W. W.	Owner
119	Hawkey, John	7 & 8	King w	Owner
J122	Hutchins, W. H.		Grain Warehouse	Owner
188	Hall, Jonathan	9 & 10	John n	Owner
192	Hayes, George	15	Westwood	Owner

Number on Assessment Roll.	NAME.	Lot.	Concession or Street.	Occupant, Owner or Tenant.
52	Johnson, Alex.	2	Main w	Owner
227	Johnson, Wm.	8	Duke n	Owner
153	Kirpatrick, Wm.	3	John n	Owner
182	Keeler, Edw.	1	Prince n	Owner
158	Kerbyson, Alonzo	9	Westwood	Owner
214	Leonard, Hugh	15 & 6 15 & 6	Prince n } Prince s }	Owner
44	Macklin, H.	pt 2	Main w	Tenant
53	McKinnon, John	3	Main w	Owner
54	McKinnon, Rod'k	3	Main w	Owner
J 57	McInnis, Dngald	6	Main w	Owner
61	Mayburry, T. A.	pt 6	Con. 19, W. W.	Owner
65	Mitchell, John	pt 6	Con. 19, W. W.	Tenant
66	McDonald, Arch'd	pt 6	Con. 19, W. W.	Owner
J 68	McDonald, Donald	pt 6	Con. 19, W. W.	Owner
69	McArthur, John	pt 6	Con. 19, W. W.	Owner
J 70	Munro, Donald	31, 32 & 33	Main w	Owner
72	McGregor, John	pt 6	Con. 19, W. W.	Owner
73	Munro, William	pt 2	King s	Tenant
J 74	McKinnon, Neil	39 & 40	Main w	Tenant
75	McTaggart, Alex.	19 & 40	Main w	Owner
J 76	McIntosh, J. A.	pt 1	King	Tenant
83	Munro, Charles	pt 2	King	Tenant
J 88	McKenzie, Donald	pt 2	King	Tenant
J 91	McKinnon, N. A.	pt 3	King	Tenant
116	McNally, John	pt 4	King	Tenant
133	McNeil, John	6 & 7	Broadway s	Owner
140	McMillan, Angus	14	Broadway s	Owner
142	McIntyre, Michael	1 & 2	John s	Owner
144	McKinnon, Duncan	6, 7, 8, 9 & 10	John s	Owner
146	McPherson, Martin	11, 12	John s	Owner
156	McEachen, Joseph	8	John n	Owner
157	Mason, Jabez	9 & 10	John n	Tenant
150	McLachlan, John	13	John n	Owner
164	McKinnon, Wm.	16	John n	Tenant
176	Macey, Rich'd	pt 6	Con. 19, W. W.	Owner
187	McLeod, Donald	8	Westwood	Tenant
195	McDonald, A. A.	19	Westwood	Tenant
446	Munro, Andrew	1	Queen	Owner
204	McKenzie, John	7	Queen	Owner
205	McIsaac, John	8 & 9	Queen	Owner
215	McGrath, Thomas	6	Prince n	Owner
216	McKenzie, Lachlan	7	Prince n	Owner
223	McDonald, John	5 & 6	Duke s	Owner
230	Munro, Donald	8	Centre n	Tenant
97	McInnis, James	pt 4	King	Tenant
87	Noble, John	pt 2*	King	Owner



Number on Assessment Roll.	NAME.	Lot.	Concession or Street.	Occupant, Owner or Tenant.
102	Powell, Thos.	Hotel	King	Owner
J106	Peck, Richard	2 & 3	Princes s	Owner
J184	Phippen, Robt.	5	Westwood	Tenant
218	Palmer, George	1	Princes	Tenant
220	Plews, James	4	Princes	Owner
J 85	Ross, James	pt 2	King	Tenant
J114	Ross John	{ pt 1 & 2 3	King W. } King W. }	Owner Owner
115	Ross, James, sr.	4	King W.	Tenant
135	Ross, William	9	Broadway S.	Owner
197	Ryan, Thos.	21	Westwood	Owner
133	Shears, James	14	John n.	Owner
172	Scott, Wm.	7	Ann E.	Tenant
190	Smith, E. G.	10.	Westwood	Owner
203	Siddall, Joseph	4 5 & 6	Queen	Owner
231	Smart, Harry	7 & 8	Centre n.	Tenant
131	Steel, Roderick	12	John n	Owner
50	Skerrit, Thos.	1	Main w	Tenant
77	Bank of Commerce			
J 95	B. Shepherd, manager	{ pt 1 pt 4 pt 11	King King King	Tenant Tenant Tenant
J198	Soady, James	12	King	Tenant
J109	Simpson, Wm.	11	Broadway s	Owner
J168	Saynor, Wm.	2	Broadway n.	Tenant
123	Snowdon, Richard	15	McTaggart's survey	Tenant
J126	Shoebottom, George	15 & 16	McTaggart's survey	Owner
J125	Stephenson, Duncan	9	Broadway n.	Owner
127	Shields, John	6 & 7	John n	Tenant
155	Sweeny, James	6	Con. 19, W. W.	Tenant
62	Tedder, James	pt 6	Con. 19, W. W.	Owner
63	Tedder, Alfred	pt 6	Con. 19, W. W.	Tenant
71	Taylor, Samuel	12	Broadway s	Owner
139	Thompson, Wm.	{ 10 & 11 2	Broadway n Prince	Tenant Owner
211	Thompson, Samuel	2	Queen	Tenant
199	Turney, Hugh	1	Queen	Tenant
206	Tucker, John	pt 7	s Main w	Owner
418	Van Alstine, Wm.	17	John n	Tenant
166	Van Alstine, D. L.	7 & pt 6	Westwood	Owner
186	Vanwyck, A. K.	pt 7	s Main w	Owner
58	Van Alstine, B.	pt 2	Main w	Tenant
J 45	Watson, Thomas	pt 3	King	Tenant
89	Weir, Alex.	16	John n	Owner
165	Williams, Wm.	8	Ann w	Owner
151	Welsh, Thomas	1	Queen	Tenant
445	Wilson, James	17 & 18	Westwood	Owner
194	Wells, Wm.	20	Westwood	Owner
196	Willard, John	15	Queen	Owner
210	Williamson, Wm.	5 & 6	Duke s	Owner
225	York, Hosea	1 & 2	Centre n	Owner
223	York, John			

PART 2.—Persons entitled to vote at Municipal elections only.

Number on Assessment Roll.	NAME.	Loc.	Concession or Street.	Occupant Owner or Tenant.
64	Miss Margaret Frazer	pt 6	Con 19, W. W.	Owner
80	Mrs. S. J. Benham	lot 1	King	Tenant
92	Miss J. M. Burns	pt 3	King	Tenant
94	Miss Fanny Meredith	pt E. } 4	King	Tenant
113	Isabella Bigg	rear pt 1	Westwood	Owner
148	Mrs. McFarlane	14 & 15	John s	Owner
149	Mrs. Flora Hines	16	John s	Tenant
167	Mrs. T. Rutherford	17	John n	Owner
181	Mrs. A. A. Corey	{ 3	Westwood	Owner
		{ 1	Prince	Owner
185	Mrs. Elizabeth Guest	5	Westwood	Owner
193	Mrs. Ann Heenan	16	Westwood	Owner
224	Mrs. James Aitken	4	Duke s	Owner
232	Mrs. Frank Allan	7 & 6	Centra n	Owner
145	Mrs. McKinnon	1 acie	John s	Owner

PART 3.—Persons entitled to vote at elections to the Legislative Assembly only.

NONE.

## POLLING SUB-DIVISION NO. 2.

To consist of all that portion of the village of Parkhill lying north of the Grand Trunk Railway track.

PART 1.—List of persons entitled to vote at both Municipal elections and elections to the Legislative Assembly.

Number on Assessment Roll.	NAME.	Lot.	Concession or Street.	Occupant, Owner or Tenant.
306	Appleton, John	24	McGillivray	Owner
482	Arnold, John	1 to 6	Delaware e n	Owner
500	Aikens, James	35 & 36	William e	Owner
502	Aikens, James	25 & 26	William e s	Owner
207	Baird, William	13	McGillivray	Owner
329	Burns, Alex.	pt 12 & 13	n Main	Owner
338	Bayrton, Wm.	24	n Main	Owner
360	Baird, H. C.	{ 13, 14 & 15 1	Mill n Station w }	Owner
376	Blackwell, Thos.	4 & 5	Emily n	Tenant
379	Bennett, Alfred	9	Emily n	Tenant
451	Baird, Oliver	17 & 18	Station e	Owner
412	Burley, Waters	8 & 9	Station w	Tenant
458	Burley, Renben	11	Pearl e	Owner
459	Bradt, Jonah	12	Pearl e	Owner
509	Bissett, Edw.	18 & 19	Pearl w	Owner
465	Baxter, J.	17	Pearl w	Tenant
490	Burr, Dan.	31	Ann n	Owner
501	Burley, James	25 & 26	William w n	Tenant
290	Chamberlain, E. G.	5	McGillivray	Owner
308	Campbell, D. P.	25 & 26	McGillivray	Owner
382	Caw, Wm.	8 & rear pt 7	n Main	Owner
326	Cameron, George G.	11	n Main	Tenant
331	Cornell, Stephen	14	n Main	Owner
333	Cox, George	n ½ 17 & 19 & 19	n Main	Owner
350	Coote, Thos. H.	2	Mill s	Owner
352	Cook, Wm.	5	Mill s	Tenant
359	Croxall, John	10 & pt 11	Mill n	Owner
384	Curts, John	9	Emily s	Owner
504	Currie, John	32, 33 & 34	Station e	Tenant
464	Couch, Thos.	18 & 19	Pearl w	Tenant
477	Clarke, Wm.	7, 8, 9	Delaware w	Owner
487	Clarke, James	{ 20, 21, 22 22	Delaware w Pearl }	Owner
294	Dignan, Thos	7	McGillivray	Owner
309	Donaldson, Wm.	27	McGillivray	Owner
313	Dutton, J. J.	pt 1	n Main	Owner
362	Dennis, James	pt 17	Mill n	Tenant
368	Darra, John	4 & 5	Broad n	Owner
460	Dickinson, Thos.	e pt 20 & 21	Pearl e	Owner
463	Dempsey, Samuel	20 & 21	Pearl w	Tenant

Number on Assessment Roll.	NAME.	Lot.	Concession or Street.	Occupant, Owner or Tenant.
343	East, John	32	n Main	Tenant
343	East, Thomas	pt 5	20th Con.	Tenant
355	Emory, Geo. H	9 & 10	Broad n	Owner
406	Elliot, William	25, 26 & 27	Station s	Owner
3301	Fusell, Frank	{ 18 22	McGillivray } Main }	Owner
3506	Ferguson, Rev. J. A.	7 & 8	Broad n	Occupant
492	Fountain, James	18, 17, 16	Victoria w	Owner
456	Forest, James	{ 5 & 6 1, 2, 3, 5 & 6	Pearl e } Delaware }	Owner
3325	Fairbanks, Chas	w pt 20 & 21	Pearl w	Owner
3273	Gibbs, John	pt 1	McGillivray	Owner
318	Grundy, Thos.	pt 4	n Main	Tenant
347	Griffith, John	7	Mill e	Owner
371	German, William	n pt 2 & 3	Broad e	Owner
382	Gray, Abram	3	Emily e	Tenant
387	Gilbert, Abram	1, 2, 3	William w e	Owner
401	Glendenning, Robert	19 & 20	Station s	Tenant
129	Gleeson, John	n 1/2 11	Station w	Owner
493	Gillies, James	34	Ann n	Owner
J 81	Harrison, John	5 & 6	Mill s	Owner
274	Holtz, John	pt 1	McGillivray	Tenant
295	Hawkey, John	8, 9, 10	McGillivray	Owner
307	Hawkey, Joseph J.	25 & 26	McGillivray	Tenant
320	Hodgins, John	{ 6 5 & 6	n Main } Pearl }	Tenant
280	Hodgman, Thos	15 & 16	Station e	Tenant
388	Hobbs, Dan.	3	William w n	Tenant
393	Hobbs, John Henry	3	William w n	Owner
402	Henniford, B.	19 & 20	Station e	Owner
455	Hagerman, Henry	3 & 4	Mill e	Owner
494	Hodgins, Wm. A.	35	Ann n	Tenant
321	Hastings, Wm.	pt 6	20th con. W. W.	Owner
354	Hamilton, John, jr.	pt 4	Mill n	Tenant
J 348	Jervis, John	11	Mill w n	Owner
361	Jackson, John W.	16	Mill n	Tenant
441	Jackson, Finlay	42 & n 1/2 41	Richmond	Owner
457	Kennisten, Edw. J.	{ rear pt 7 & 8 } 9 & 10 }	Pearl e	Tenant
485	Kerr, Wm.	5 & 6	Eik w	Owner
374	Kilbourne, Alonzo	8	Broad s	Owner
J 288	Kennisten, James	pt 4	McGillivray	Owner
298	Kav, Arch'd	15	McGillivray	Owner
305	Keffer, Jacob	22 & 23	McGillivray	Owner
332	Knapton, James	{ 15 14 & 15	n Main } Pearl }	Owner
J 366	Kent, Thomas	{ 6 58 & 59	Mill n } Richmond }	Owner

Number on Assessment Roll.	NAME.	Lot.	Concession or Street.	Occupant, Owner or Tenant.
2282	Lindsay, Peter	e pt 5 & 6	Delaware	Owner
341	Lovett, Henry	30 & 31	n Main	Owner
346	Lake, Stephen	4 & w 1/2 3	Mill s	Owner
486	Laughton, John	w pt 5 & 6	Elk St. W.	Tenant
275	McCallum, Malcolm	pt 2	McGillivray	Tenant
277	McCallum, John	pt 2	McGillivray	Tenant
276	Matheson, Neil	pt 2	McGillivray	Owner
286	McKenzie, Donald	3	McGillivray	Owner
294	McKenna, J. P.	pt 7	McGillivray	Tenant
302	Mathers, Louis	19 & 20	McGillivray	Tenant
303	Mathers, Dan.	19 & 20	McGillivray	Owner
311	Miller, John B.	pt 6	20th con. W. W.	Owner
314	Marks, T. J.	s pt 2	n Main	Owner
327	McKenna	pt 12	n Main	Tenant
316	McIntyre, Dan	( pt 3 ( pt 3	n Main ) Pearl )	Owner
319	Magladdery, Thos.	5	n Main	Tenant
324	Medcoff, Wm.	11	n Main	Owner
310	Miller, Erastus	pt 12	n Main	Owner
284	Miller, Arch'd	pt 13	n Main	Owner
337	Mathers, Harvey	{ 23 { 28 & 29	n Main ) n Main )	Owner Tenant
299	Mathers, Stephen	36 to 40	n Main	Owner
369	McCrae, Alex.	9 & 10	Broad n	Tenant
881	Marks, Edw.	11	Emily n	Owner
507	McIntosh, Alex	2, 3, 4	Station w	Owner
415	McKenna, Cornelius	12 & 13	Station w	Owner
423	McDonald, Ronald	{ 12 & 13 { 14 & 21	Mill ) Front )	Owner
425	McEwing James	36 & 37	Victoria	Owner
431	McLeod, John	29	Victoria e	Owner
433	McInnis, Donald	{ 19 { 32 & 33	Victoria w ) Victoria e )	Owner
440	Morrow, Robt.	43	Richmond	Tenant
454	McLeod, Hugh	1 & 2	Pearl e	Owner
3461	McDonald, J. A.	16, 17, 18 & 19	Pearl e	Owner
470	Manes, Edw.	pt 11 & 12	Pearl w	Owner
3480	Mathers, Dan.	16, 17, 18 & 19	Delaware w	Tenant
3481	Mathers, Charles	16, 17, 18 & 19	Delaware w	Owner
3488	McInnis, Finlay	25 & 26	Ann n	Tenant
489	McGillivray, Finlay	25 & 26	Ann n	Owner
391	Neil, John	1	William w n	Owner
462	Nichols, Abram	e pt 20 & 21	Pearl e	Owner
495	Porte, W. A.	35	William	Owner
424	Powton, Wm. G. H.	36 & 37	Victoria	Tenant
289	Phippen, Nicholas	n 1/2 4	McGillivray	Owner
312	Phippen, Ed. J.	s pt 1	n Main	Owner
323	Porte, Robert	pt 9	n Main	Owner
328	Patrick, W. R.	pt 13	n Main	Tenant
213	Patrick, John	32	n Main	Owner
256	Paxman, Adam	{ 6 & 7 { 11	Broad s ) Broad n )	Owner
380	Paden, George	10	Emily n	Tenant
417	Phippen, Henry	19, 20, 21 & 22	Station w	Owner
421	Phippen, A. M.	19, 20, 21 & 22	Station w	Owner

Number on Assessment Roll.	NAME.	Lot.	Concession or Street.	Occupant, Owner or Tenant.
3278	Dyckman, W. G.	pt 2	McGillivray	Tenant
3358	Rogers, T. L.	pt 7	n Main	Owner
3347	Robinson, T. C.	pt lots 49, 50, 60, 61	Union w	Owner
372	Ross, Hugh	4 & 5	Broad s	Tenant
416	Reid, Wm.	{ 15, 16, 17 & 18	Station w }	Owner
		4	Union }	
472	Reid, John	10	Pearl w }	Tenant
3292	Simpson, Jos. W.	pt 7	McGillivray	Tenant
3293	Simpson, A. R.	pt 7	McGillivray	Tenant
3300	Stonehouse, D. L.	{ 17	McGillivray }	Owner
		{ 25	Main n }	
3317	Scoon, John	{ pt 4	n Main }	Owner
		{ pt 4	Pearl }	
336	Smith, Nelson	21	n Main	Owner
277	Swartout, A.	pt 5 & 6	Elk n	Owner
406	Shoults, John	17, 18 & 19	Mill s	Owner
355	Shoults, Wm.	17, 18 & 19	Mill s	Owner
364	Sercombe, John	5	Mill n	Tenant
373	Somers, George	8	Broad s	Tenant
378	Shoults, Richard	6, 7 & 8	Emily n	Owner
386	Simpson, George	7 & 8	William w s	Owner
389	Schram, Edw.	9, 10 & 11	William w s	Owner
396	Smith, John C.	{ 10 & 11	William w n }	Owner
		{ 10	Bethany }	
400	Shoults, George	12, 13 & 14	Station e	Owner
404	Shinner, A. Ernest	22	Station e	Owner
405	Skippen, Alfred	23 & 24	Station e	Owner
4504	Sutherland, Robert	19, 20, 21 & 22	Station w	Owner
349	Tuck, Edw.	28	Mill s	Tenant
353	Thompson, Joseph	8	Mill s	Tenant
492	Tuck, James	34	Ann n	Tenant
420	Vanalstine, George	pt 6	Con. 20, W. W.	Tenant
478	Volk, J. E.	10	Delaware w	Owner
3281	Wycott, W. H.	pt 3	McGillivray	Owner
3283	White, Robt.	pt lot B	Delaware s	Owner
3291	Wilson, Angus	pt 6	McGillivray	Tenant
3330	Wallsworth, Wm	14	n Main	Tenant
375	Wilson, John F.	1, 2 & 3	Emily n	Owner
508	Waldick, Charles	6	Emily s	Tenant
506	Wilkinson, W. E.	7 & 8	William w s	Tenant
395	Wimp, Robt.	8 & 9	William w n	Tenant
409	Wallace, Wm.	29, 30 & 31	Station e	Tenant
413	Woodhull, T. B.	8 & 9	Station w	Owner
434	Williams, Chas.	pt lot 26	Victoria w	Owner
473	Winn, Anthony	13, rear pt 11 & 12	Pearl w	Tenant
285	Ziegler, O. H.	pt 3	McGillivray	Tenant
367	Zapfe, Aug.	7	Mill n	Owner

PART 2.—Persons entitled to vote at Municipal elections only.

Number on Assessment Roll.	NAME.	Lot.	Concession or Street.	Occupant Owner or Tenant.
296	Mrs. Campbell	11 & 12	McGillivray	Owner
304	Mrs. R. Mark	22 & 23	McGillivray	Tenant
335	Mrs. McArthur	21	n Main	Tenant
340	Mrs. Dan. Fyke	27	n Main	Owner
345	Mrs. Alex. Buchanan	44 to 49	n Main	Owner
356	Mrs. Helen Thompson	pt 6	Mill n	Owner
308	Mrs. Janet Grieve	8 & 9	Mill n	Owner
377	Mrs. Mary Hardy	4 & 5	Emily n	Owner
390	Mrs. Chase	1	William n	Tenant
411	Mrs. Ann Frazer	2, 3 & 4	Station w	Owner
483	Miss Isabella Wallace	1 & 2	Elk w	Owner
484	Mrs. Chas. O'Donnell	3 & 4	Elk w	Owner
497	Mrs. Elizabeth Bows	28 & 29	William n	Owner
468	Mrs. James Arnold	pt 14	Pearl w	Owner

PART 3.—Persons entitled to vote at elections to the Legislative Assembly only.

NONE.

### POLLING SUB-DIVISION NO. 3.

To consist of all that portion of the Village of Parkhill lying south of the Grand Trunk Railway Track, and east of Main street.

—:—

PART 1.--List of persons entitled to vote at both Municipal elections and elections to the Legislative Assembly.

Number on Assessment Roll.	NAME.	Lot.	Concession or Street.	Occupant, Owner or Tenant.
270	Anderson, W. D.	22	Main n	Owner
229	Barrett, John	{ 73 1 { 18 & 19	{ Main s Centre Elliot }	Owner
J 21	Burns, Robert	pt 6	Con. 19, W. W.	Tenant
32	Boncher, Dan.	23	Main e	Owner
J 37	Bigg, F. M.	31 & 32	Main e	Tenant
40	Ball, F. W.	39 & 40	Main e	Tenant
J264	Barrett, Alfred	{ 20 30	{ Ardross Roskeen }	Tenant
238	Campbell, Dan.	69 & 70	Catherine e	Tenant
255	Colovin, Charles	23	Ellen s	Owner
268	Cameron, George	26	Ardross	Tenant
266	Daub, John	18	Main e	Tenant
84	Dickson, Wm.	21 & 22	Ellen s	Owner
249	Dickson, John H.	37 & 38	Ellen n	Tenant
J 1	English, John	1	Main e	Owner
J 18	Elliot, Andrew	7	Main e	Owner
41	Enliarton, James	39 & 40	Main e	Owner
86	Graham, Wallace	26 & 27	Ellen s	Owner
236	Grinwood, Charles	43	Catherine e	Tenant
79	Goodman, Kenneth	20	Ellen n	Owner
J 7	Houston, John	2	Main e	Owner
J 16	Hamilton, John	pt 7	Main e	Tenant
J259	Hanson, Jos. H.	28 & 29	Roskeen n	Tenant
250	Ironsides, H. W.	19	Ellen n	Tenant
J240	Jackson, Wm.	39 & 40	Catherine w	Owner
252	Kenny, Wm.	16	Ellen n	Owner



Number on Assessment Roll.	NAME.	Lot.	Concession or Street.	Occupant, Owner or Tenant.
J 3	McLeod, D. N.	pt 1	Main e	Owner
J 3	McLeod, Frederick	pt 1	Main e	Owner
4	McLeod, Donald	pt 1	Main e	Owner
J 2	Mulvaney, T.	41	Catherine c	Owner
J 6	McAniff, John	pt 1	Main e	Tenant
J 9	McIntosh, Dan.	3	Main e	Owner
10	Macalpine, R. S.	4	Main e	Owner
J 14	McLeod, Simon	pt 6	Con. 19, W. W.	Owner
J 24	Meredith, Ed.	12	Main e	Tenant
J 25	McDonald, Roderick	12	Main e	Owner
J 29	Marrin, W. O.	{ 19 & 20 21	Main e / Tain n }	Owner
239	McKinnon, Roderick	69 & 70	Catherine c	Owner
J257	Mott, John H.	8	Ellen s	Tenant
260	Mathers, Varnum	pt 29 & 30	Roskeen n	Owner
261	McPhee, John	32	Roskeen s	Owner
246	Niblock, Joseph	11 & 13	Mulcraig	Owner
253	Niblock, James	1/2 acre	Ellen n	Tenant
507	O'Brien, Thos.	14	Main e	Owner
38	Ross, Alex.	31 & 32	Main e	Owner
13	Robinson, Alby	6	Main e	Occupant
248	Richardson, Benj.	36	Ellen n	Owner
J251	Rutherford, W. W.	19	Ellen n	Owner
254	Rumford, Asa	25	Ellen s	Owner
272	Ross, Alexander	23	Tain	Owner
J 20	Switzer, A. W.	pt 7	Main e	Tenant
11	Smith, A. D.	pt 4	Main e	Tenant
J 19	Shaw, W.	pt 7	Main e	Tenant
243	Somerville, James	pt 5	Con. 20, W. W.	Tenant
J267	Stewart, Peter	25	Ardress	Owner
269	Stewart, John	26	Ardress	Owner
J 8	Tudor, Sandford	3	Main e	Tenant
J 34	Thompson, W. M.	24	Main e	Owner
J255	Thompson, Joseph	{ 20 30	Ardress / Roskeen }	Owner
J 17	Watson, John	pt 7	Main e	Tenant
23	Winegarden, D.	10 & 11	Main e	Tenant

PART 2.—Persons entitled to vote at Municipal elections only.

Number on Assessment Roll.	NAME.	Lot.	Concession or Street.	Occupant, Owner or Tenant.
237	Mrs. Catherine McDonald	53	Catherine	Owner
245	Mrs. Hodgkinson	9 & 10	Mulcraig	Owner
247	Mrs. Geo. Cook	36	Ellen n	Tenant
253	Mrs. Mary Wade	28, & pt 29	Roskeen n	Owner
271	Mrs. McLellan	23	Tain	Tenant
263	Mrs. Alex. Pirie	27 & 28	Ardross	Owner
6	Miss Emma Shinner	pt 1	s Main	Tenant

PART 3.—Persons entitled to vote at elections to the Legislative Assembly only.  
NONE.

CA40NPASQ18 X6 V54 DE

CN40N)PASQ18 X6 V54 OE

I, T. Alex. Mayburry, Clerk of the Municipality of the Village of Parkhill, in the County of Middlesex, do hereby certify that parts one and three of the within list constitute a correct list for the year 1884, of all persons appearing by the last revised Assessment Roll of the said Municipality, to be entitled to vote at elections or members of the Legislative Assembly, and that parts one and two constitute a correct list for the said year of all persons appearing by the said Roll to be entitled to vote at Municipal elections in said Municipality, and I do also certify that the aggregate number of names of persons upon the said list who are qualified to serve on juries, is ninety one (91), and I hereby call upon all electors to examine the said list, and if any omissions or other errors are found therein, to take immediate proceedings to have the said errors corrected according to law.

Dated this eleventh day of August, 1884.

T. ALEX. MAYBURRY,  
Clerk of the aforesaid Municipality of Parkhill,  
Parkhill, P. O.

