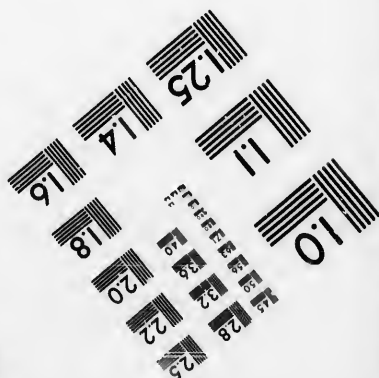




**IMAGE EVALUATION  
TEST TARGET (MT-3)**



**Photographic  
Sciences  
Corporation**

23 WEST MAIN STREET  
WEBSTER, N.Y. 14580  
(716) 872-4503

**CIHM/ICMH  
Microfiche  
Series.**

**CIHM/ICMH  
Collection de  
microfiches.**



**Canadian institute for Historical Microreproductions / Institut canadien de microreproductions historiques**

**© 1987**

Technical and Bibliographic Notes/Notes techniques et bibliographiques

The Institute has attempted to obtain the best original copy available for filming. Features of this copy which may be bibliographically unique, which may alter any of the images in the reproduction, or which may significantly change the usual method of filming, are checked below.

L'Institut a microfilmé le meilleur exemplaire qu'il lui a été possible de se procurer. Les détails de cet exemplaire qui sont peut-être uniques du point de vue bibliographique, qui peuvent modifier une image reproduite, ou qui peuvent exiger une modification dans la méthode normale de filmage sont indiqués ci-dessous.

- |  |  |
|--|--|
| <input checked="" type="checkbox"/> Coloured covers/<br>Couverture de couleur  | <input type="checkbox"/> Coloured pages/<br>Pages de couleur   |
| <input type="checkbox"/> Covers damaged/<br>Couverture endommagée  | <input type="checkbox"/> Pages damaged/<br>Pages endommagées   |
| <input type="checkbox"/> Covers restored and/or laminated/<br>Couverture restaurée et/ou pelliculée  | <input type="checkbox"/> Pages restored and/or laminated/<br>Pages restaurées et/ou pelliculées  |
| <input type="checkbox"/> Cover title missing/<br>Le titre de couverture manque   | <input checked="" type="checkbox"/> Pages discoloured, stained or foxed/<br>Pages décolorées, tachetées ou piquées   |
| <input type="checkbox"/> Coloured maps/<br>Cartes géographiques en couleur   | <input type="checkbox"/> Pages detached/<br>Pages détachées  |
| <input type="checkbox"/> Coloured ink (i.e. other than blue or black)/<br>Encre de couleur (i.e. autre que bleue ou noire)   | <input checked="" type="checkbox"/> Showthrough/<br>Transparence   |
| <input type="checkbox"/> Coloured plates and/or illustrations/<br>Planches et/ou illustrations en couleur  | <input type="checkbox"/> Quality of print varies/<br>Qualité inégale de l'impression   |
| <input type="checkbox"/> Bound with other material/<br>Relié avec d'autres documents   | <input type="checkbox"/> Includes supplementary material/<br>Comprend du matériel supplémentaire   |
| <input type="checkbox"/> Tight binding may cause shadows or distortion<br>along interior margin/<br>La reliure serrée peut causer de l'ombre ou de la<br>distorsion le long de la marge intérieure   | <input type="checkbox"/> Only edition available/<br>Seule édition disponible   |
| <input type="checkbox"/> Blank leaves added during restoration may<br>appear within the text. Whenever possible, these<br>have been omitted from filming/<br>Il se peut que certaines pages blanches ajoutées<br>lors d'une restauration apparaissent dans le texte,<br>mais, lorsque cela était possible, ces pages n'ont<br>pas été filmées. | <input type="checkbox"/> Pages wholly or partially obscured by errata<br>slips, tissues, etc., have been refilmed to<br>ensure the best possible image/<br>Les pages totalement ou partiellement<br>obscurcies par un feuillet d'errata, une pelure,<br>etc., ont été filmées à nouveau de façon à<br>obtenir la meilleure image possible. |
| <input type="checkbox"/> Additional comments:/<br>Commentaires supplémentaires:  |  |

This item is filmed at the reduction ratio checked below/  
Ce document est filmé au taux de réduction indiqué ci-dessous.

10X	12X	14X	16X	18X	20X	22X	24X	26X	28X	30X	32X
				✓							

The copy filmed here has been reproduced thanks to the generosity of:


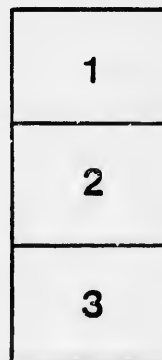
Archives of Ontario  
Toronto

The images appearing here are the best quality possible considering the condition and legibility of the original copy and in keeping with the filming contract specifications.

Original copies in printed paper covers are filmed beginning with the front cover and ending on the last page with a printed or illustrated impression, or the back cover when appropriate. All other original copies are filmed beginning on the first page with a printed or illustrated impression, and ending on the last page with a printed or illustrated impression.

The last recorded frame on each microfiche shall contain the symbol  $\rightarrow$  (meaning "CONTINUED"), or the symbol  $\nabla$  (meaning "END"), whichever applies.

Maps, plates, charts, etc., may be filmed at different reduction ratios. Those too large to be entirely included in one exposure are filmed beginning in the upper left hand corner, left to right and top to bottom, as many frames as required. The following diagrams illustrate the method:



L'exemplaire filmé fut reproduit grâce à la générosité de:

Archives of Ontario  
Toronto

Les images suivantes ont été reproduites avec le plus grand soin, compte tenu de la condition et de la netteté de l'exemplaire filmé, et en conformité avec les conditions du contrat de filmage.

Les exemplaires originaux dont la couverture en papier est imprimée sont filmés en commençant par le premier plat et en terminant soit par la dernière page qui comporte une empreinte d'impression ou d'illustration, soit par le second plat, selon le cas. Tous les autres exemplaires originaux sont filmés en commençant par la première page qui comporte une empreinte d'impression ou d'illustration et en terminant par la dernière page qui comporte une telle empreinte.

Un des symboles suivants apparaîtra sur la dernière image de chaque microfiche, selon le cas: le symbole  $\rightarrow$  signifie "A SUIVRE", le symbole  $\nabla$  signifie "FIN".

Les cartes, planches, tableaux, etc., peuvent être filmés à des taux de réduction différents. Lorsque le document est trop grand pour être reproduit en un seul cliché, il est filmé à partir de l'angle supérieur gauche, de gauche à droite, et de haut en bas, en prenant le nombre d'images nécessaire. Les diagrammes suivants illustrent la méthode.

# VOTERS' LIST--1881.

---

## TOWN OF GODERICH,

(COUNTY OF HURON.)

---

### LIST OF PERSONS ENTITLED TO VOTE AT MUNICIPAL ELEC- TIONS AND ELECTIONS TO THE LEGISLA- TIVE ASSEMBLY.

---

Sub-Section 4 of Section 2, of the Act to Consolidate  
and Amend the Law Respecting Voters' Lists.

4. The Sheriff shall immediately upon receipt of his copies cause one of them to be posted up in a conspicuous place in the Court House; the Clerk of the Peace, upon receipt of his copies, shall cause one of them to be posted in a conspicuous place in his office; every Public or Separate School Head Master or Mistress shall in like manner post up one of his or her copies on the door of the School House; and every Post Master shall post up one of his copies in his Post Office.—39 V., C. 11., S. 2, SS. 4.

---

GODERICH:

PRINTED AT "THE SIGNAL" CHEAP BOOK AND JOB PRINTING HOUSE.

1881.

T

Compr  
by  
T  
by

Juror. No.  
Ro

J

J

J

J

J

J

J

J

J

J

J

J

J



# VOTERS' LIST--1881.

MUNICIPALITY OF THE

## Town of Goderich..

POLLING SUBDIVISION No. 1.

Comprising as follows:—Bounded on the West by South St.; on the South by the Township of Goderich; on the North-East by the Huron Road, Toronto Street, Elgin Street, and Kingston Street; and on the North by the Market Square.

Juror.	No. ON ROLL.	NAME.	LOT.	CON. OR STREET.
	1	Allan, Walter D.....		Con. C. pt. 11.. Owner
J	2	Allan, Alex. McD.....	1159, 1160, 1161, 1172, 1173, 1174 1175, 1158.....	Owner
	3	Allan, Rev. Daniel....	1174, 1175, 1158.....	Tenant
	5	Adams, Rodney.....	1144.....	Tenant
J	6	Andrews, James.....	1144, 1143.....	Owner
J	8	Andrews, Steven.....	.....	Mait. Con., pt. 107.. Tenant
	10	Andrews, William....	.....	Mait. Con., pt. 107.. Owner
	13	Bowden, Samuel.....	1197, 1198, 1199....	Tenant
	15	Bullman, Wm....	.....	Con. C., pt. 13.. Owner
	16	Biddulph, George.....	1383, 1384.....	Owner
J	17	Beacom, John.....	1399, 1395, 1396, 1397, 1398....	Owner
	18	Breckinridge, Jas. McN.	1133, 1120.....	Owner
J	19	Bartliff, Charles.....	1109.....	Tenant
J	24	Byers, Wm.....	E. pt. 328.....	Tenant
J	27	Barry, Wm.....	pt. 173.....	Tenant
	37	Booth, Geo.....	1152.....	Owner
	32	Crabb, Christopher....	320,321,368,322,329,416,417,369,	Owner
	33	Cassidy, Thomas.....	1209, S. ¼ 1210.....	Owner
	34	Campbell, John.....	1148.....	Tenant
	35	Campbell, James.....	1148.....	Owner
	36	Clutterbuck, Wm.....	1152.....	Tenant
	38	Cathcart, Alexander..	1418, 1419.....	Con. C., pt. 13.. Owner
J	39	Cassidy, Isaac.....	1371, 1372.....	Owner
J	40	Crystal Alexander....	1102.....	Tenant
J	44	Campion, Edmund....	.....	Mait. Con. pt. 107.. Owner
J	45	Cattle, George.....	270, pt. 222, 272, 271, pt. 222, pt. 222,	Owner
	46	Cameron, M. C.....	223, 224, 174.....	Owner
	47	Campbell, Donald....	2.....	McD. S.. Owner
	179	Cantelon, Arthur.....	1190, 1191.....	Owner
	49	Dark, Thomas.....	1185, 1186.....	Tenant
J	51	Donagh, John.....	1200, 1201, 1202, 1203.....	Owner
J	52	Detlor, Samuel H.....	271.....	Owner
	120	Doyle, B. L.....	1145, 1146.....	Owner

1850-1851

# Town of Groveland

No.	Name	Profession	Age	Married	Children	Value of Property	Value of Personal Estate	Total Value
1	...	...	...	...	...	...	...	...
2	...	...	...	...	...	...	...	...
3	...	...	...	...	...	...	...	...
4	...	...	...	...	...	...	...	...
5	...	...	...	...	...	...	...	...
6	...	...	...	...	...	...	...	...
7	...	...	...	...	...	...	...	...
8	...	...	...	...	...	...	...	...
9	...	...	...	...	...	...	...	...
10	...	...	...	...	...	...	...	...
11	...	...	...	...	...	...	...	...
12	...	...	...	...	...	...	...	...
13	...	...	...	...	...	...	...	...
14	...	...	...	...	...	...	...	...
15	...	...	...	...	...	...	...	...
16	...	...	...	...	...	...	...	...
17	...	...	...	...	...	...	...	...
18	...	...	...	...	...	...	...	...
19	...	...	...	...	...	...	...	...
20	...	...	...	...	...	...	...	...
21	...	...	...	...	...	...	...	...
22	...	...	...	...	...	...	...	...
23	...	...	...	...	...	...	...	...
24	...	...	...	...	...	...	...	...
25	...	...	...	...	...	...	...	...
26	...	...	...	...	...	...	...	...
27	...	...	...	...	...	...	...	...
28	...	...	...	...	...	...	...	...
29	...	...	...	...	...	...	...	...
30	...	...	...	...	...	...	...	...
31	...	...	...	...	...	...	...	...
32	...	...	...	...	...	...	...	...
33	...	...	...	...	...	...	...	...
34	...	...	...	...	...	...	...	...
35	...	...	...	...	...	...	...	...
36	...	...	...	...	...	...	...	...
37	...	...	...	...	...	...	...	...
38	...	...	...	...	...	...	...	...
39	...	...	...	...	...	...	...	...
40	...	...	...	...	...	...	...	...
41	...	...	...	...	...	...	...	...
42	...	...	...	...	...	...	...	...
43	...	...	...	...	...	...	...	...
44	...	...	...	...	...	...	...	...
45	...	...	...	...	...	...	...	...
46	...	...	...	...	...	...	...	...
47	...	...	...	...	...	...	...	...
48	...	...	...	...	...	...	...	...
49	...	...	...	...	...	...	...	...
50	...	...	...	...	...	...	...	...
51	...	...	...	...	...	...	...	...
52	...	...	...	...	...	...	...	...
53	...	...	...	...	...	...	...	...
54	...	...	...	...	...	...	...	...
55	...	...	...	...	...	...	...	...
56	...	...	...	...	...	...	...	...
57	...	...	...	...	...	...	...	...
58	...	...	...	...	...	...	...	...
59	...	...	...	...	...	...	...	...
60	...	...	...	...	...	...	...	...
61	...	...	...	...	...	...	...	...
62	...	...	...	...	...	...	...	...
63	...	...	...	...	...	...	...	...
64	...	...	...	...	...	...	...	...
65	...	...	...	...	...	...	...	...
66	...	...	...	...	...	...	...	...
67	...	...	...	...	...	...	...	...
68	...	...	...	...	...	...	...	...
69	...	...	...	...	...	...	...	...
70	...	...	...	...	...	...	...	...
71	...	...	...	...	...	...	...	...
72	...	...	...	...	...	...	...	...
73	...	...	...	...	...	...	...	...
74	...	...	...	...	...	...	...	...
75	...	...	...	...	...	...	...	...
76	...	...	...	...	...	...	...	...
77	...	...	...	...	...	...	...	...
78	...	...	...	...	...	...	...	...
79	...	...	...	...	...	...	...	...
80	...	...	...	...	...	...	...	...
81	...	...	...	...	...	...	...	...
82	...	...	...	...	...	...	...	...
83	...	...	...	...	...	...	...	...
84	...	...	...	...	...	...	...	...
85	...	...	...	...	...	...	...	...
86	...	...	...	...	...	...	...	...
87	...	...	...	...	...	...	...	...
88	...	...	...	...	...	...	...	...
89	...	...	...	...	...	...	...	...
90	...	...	...	...	...	...	...	...
91	...	...	...	...	...	...	...	...
92	...	...	...	...	...	...	...	...
93	...	...	...	...	...	...	...	...
94	...	...	...	...	...	...	...	...
95	...	...	...	...	...	...	...	...
96	...	...	...	...	...	...	...	...
97	...	...	...	...	...	...	...	...
98	...	...	...	...	...	...	...	...
99	...	...	...	...	...	...	...	...
100	...	...	...	...	...	...	...	...

Juror: No. 1  
 Juror: No. 2  
 Juror: No. 3  
 Juror: No. 4  
 Juror: No. 5  
 Juror: No. 6  
 Juror: No. 7  
 Juror: No. 8  
 Juror: No. 9  
 Juror: No. 10  
 Juror: No. 11  
 Juror: No. 12  
 Juror: No. 13  
 Juror: No. 14  
 Juror: No. 15  
 Juror: No. 16  
 Juror: No. 17  
 Juror: No. 18  
 Juror: No. 19  
 Juror: No. 20  
 Juror: No. 21  
 Juror: No. 22  
 Juror: No. 23  
 Juror: No. 24  
 Juror: No. 25  
 Juror: No. 26  
 Juror: No. 27  
 Juror: No. 28  
 Juror: No. 29  
 Juror: No. 30  
 Juror: No. 31  
 Juror: No. 32  
 Juror: No. 33  
 Juror: No. 34  
 Juror: No. 35  
 Juror: No. 36  
 Juror: No. 37  
 Juror: No. 38  
 Juror: No. 39  
 Juror: No. 40  
 Juror: No. 41  
 Juror: No. 42  
 Juror: No. 43  
 Juror: No. 44  
 Juror: No. 45  
 Juror: No. 46  
 Juror: No. 47  
 Juror: No. 48  
 Juror: No. 49  
 Juror: No. 50  
 Juror: No. 51  
 Juror: No. 52  
 Juror: No. 53  
 Juror: No. 54  
 Juror: No. 55  
 Juror: No. 56  
 Juror: No. 57  
 Juror: No. 58  
 Juror: No. 59  
 Juror: No. 60  
 Juror: No. 61  
 Juror: No. 62  
 Juror: No. 63  
 Juror: No. 64  
 Juror: No. 65  
 Juror: No. 66  
 Juror: No. 67  
 Juror: No. 68  
 Juror: No. 69  
 Juror: No. 70  
 Juror: No. 71  
 Juror: No. 72  
 Juror: No. 73  
 Juror: No. 74  
 Juror: No. 75  
 Juror: No. 76  
 Juror: No. 77  
 Juror: No. 78  
 Juror: No. 79  
 Juror: No. 80  
 Juror: No. 81  
 Juror: No. 82  
 Juror: No. 83  
 Juror: No. 84  
 Juror: No. 85  
 Juror: No. 86  
 Juror: No. 87  
 Juror: No. 88  
 Juror: No. 89  
 Juror: No. 90  
 Juror: No. 91  
 Juror: No. 92  
 Juror: No. 93  
 Juror: No. 94  
 Juror: No. 95  
 Juror: No. 96  
 Juror: No. 97  
 Juror: No. 98  
 Juror: No. 99  
 Juror: No. 100



Juror	No. on Roll.	NAME.	LOT.	CON. OR STREET.	
	41	Elliott, Lewis	1102.		Owner
J	53	Edwards, Joseph.		Con. C., pt. 12.	Owner
J	54	Edwards, John H.	1099, N. pt. 1119, 1118,	pt. 1105,	Owner
			pt. 1106		
J	57	Evans, George.	pt. 225, 1100, 1101.		Tenant
J	61	Emerton, John	19, 20, 21.	McD. S.	Tenant
J	62	Ellis, Joseph	1, 39.	McD. S.	Owner
	63	Elliott, James	5, 25.	Geo. W. S.	Owner
	83	Elliott, Wm.	8, 9, 10, 11, 28, 29, 30, 31,	G. W. S.	Owner
			424.		Owner
J	65	Francis, Rev. Geo. A.	1140.		Tenant
J	25	Graham, E.	E. pt. 328, W. $\frac{1}{2}$ 328.		Owner
J	69	Glover, Wm.	1075.		Tenant
J	71	Grierson, Samuel	1226.		Tenant
J	73	Graham, Francis	1214, 1215.		Tenant
	75	Gibson, Samuel	1131, 1132.		Tenant
	79	Gibbons, Robert	pt. 423, pt. 423.	Con. A. pt. 8.	Owner
	103	Goodall, Andrew	367, 366.		Owner
	80	Hodge, David B.	1157, 1155, 1156.		Owner
J	81	Hall, Thomas	1192.		Owner
J	82	Hilton, George	424.		Tenant
J	84	Harrison, John C.	pt. 1105, pt. 1106, 319.		Tenant
J	86	Halerow, John	15, 16.	McD. S.	Owner
	87	Herr, Joseph	420, 421.		Owner
	88	Hineks, Harvey	10, 11, 29, 30.	McD. S.	Owner
	89	Hanna, John	273.		Owner
J	90	Hays, Robt. C.	pt. 423.		Tenant
	91	Horton, Horace	1165, 1170, 1163, 1169, 1168,	1164	Owner
	186	Henderson, Alexander	1094, 1095.		Owner
	58	Johnston, Geo. B.	19, 20, 21.	McD. S.	Owner
	93	Jenkins, Wm.	1078, N. $\frac{1}{2}$ 1079.		Tenant
J	95	Keag, James	1151, 1150.		Owner
J	96	Keag, William	pt. 423.		Tenant
			1134, S. $\frac{1}{2}$ 1119.		Owner
J	97	Kitty, Thomas	W. $\frac{1}{2}$ 1108.		Tenant
J	98	Kirkbride, Alex.	pt. 222.		Tenant
J	99	Knight, William	1072, 1073.		Owner
	100	Kay, William	325.		Owner
	101	Luby, John	7, 27.	G. W. S.	Owner
J	102	Lloyd, Sanford M.	367, 366.		Tenant
J	104	Miller, Wm. R.	1147, 1149.		Owner
	105	Mose, Wm. H. J.	1153, 1154.		Owner
	108	May, Richard	5.	Gordon's S.	Owner
J	109	Murray, William	2, 22, 6, 26.	Geo. W. S.	Owner
J	110	Moorhouse, Theodore J.	pt. 423, 422.		Owner
	153	Mitchell, James	1104.		Owner



Jurat	No. ON ROLL.	NAME.	LOT.	CON. OR STREET.	
	14	McKendry, D. ....	1197, 1198, 1199.....	.....	Owner
J	59	McLean, Robert .....	1100, 1101. Mait. Con., pt. 107..	.....	Owner
	94	McCaig, Samuel.....	1078, N. ½ 1079.....	.....	Owner
J	111	McMahon, George.....	.....	Con. C., 14.	Owner
J	112	McMillan, Geo. W....	1216.....	.....	Owner
			1219, 1217, 1218.....	.....	Tenant
	114	McMillan, John A....	1217, 1218.....	.....	Owner
	115	McKay, Donald.....	1193.....	.....	Owner
	116	McCue, Thomas.....	1391, 1392, 1393, 1394.....	.....	Owner
J	117	McGrattan, Hugh.....	.....	Con. A., E. pt. 8.	Tenant
			1112.....	.....	Owner
J	119	McAuley, Norman....	1145, 1146.....	.....	Tenant
	121	McGilvray, Rev. Arch'd.	1113.....	.....	Tenant
J	122	McVicar, James.....	1069.....	Con. C. pt. 2.	Owner
	123	McVicar, Adam.....	1071.....	Con. C.	Owner
	128	McLean, Thomas F....	.....	Con. C., pt.	Owner
J	130	McIntosh, James A... pt. 173.....	.....	.....	Tenant
	131	McDougal, John S....	67, 68, 69, 78, 33, 32, 7, 5, 7, 66, 65, 64, 63, 48, 46, 45, 41, 42, 43, 81, 82, 83, 84, 7+, 49.....	.....	McD. S. .... ner
	132	Nesbit, Robert.....	1176, 1177.....	.....	Owner
J	133	Nicholson, Angus....	1178, 1179, 1180.....	.....	Owner
	134	Newel, John.....	1385, 1386.....	.....	Owner
J	136	Parritt, Thomas.....	1184.....	.....	Owner
	137	Parker, Richard.....	1081.....	.....	Owner
J	138	Parks, George.....	W. ½ 328.....	.....	Tenant
J	140	Polley, Albert M.....	171.....	.....	Owner
J	141	Peatman, Alfred H... pt. 123, pt. 122.....	.....	.....	Tenant
	72	Robertson, George C..	1226.....	.....	Owner
	144	Ross, Hugh.....	1080, S. ½ 1079.....	.....	Owner
J	9	Sloan, Samuel.....	... Mait. Con., pt. 108, pt. 107..	.....	Owner
			1107, 1110.....	.....	
	20	Swaffield, Wm.....	1109, W. ½ 1108, E. ½ 1108..	.....	Owner
	28	Skimmings, Wm.....	pt. 173, pt. 173.....	.....	Owner
	85	Smith, Abram.....	319, 318, 326.....	.....	Owner
	113	Salkeld, John.....	1219, 1211, N. ½ 1210, 1195, 1196, ...	.....	Owner
J	145	Sharman, Robert.....	1222, 1223.....	.....	Owner
J	146	Sturdy, Thomas.....	1220, 1221.....	.....	Owner
J	147	Strang, Hugh.....	415.....	.....	Tenant
	149	Simmons, Robert.....	.....	Con. C., pt. 13.	Owner
J	150	Sproule, John.....	1117, 1136.....	.....	Owner
J	152	Shanklin, Gilbert....	1104.....	.....	Tenant
J	154	Sanderson, Rev. Gabriel	E. ½ 1108..	.....	Tenant
J	155	Struthers, Gavin.....	3, 23, 4, 24, 1, 21....	G. W. S....	Owner
J	156	Segmiller, Samuel....	.....	Con. C., pt. 9....	Owner
J	158	Sturdy, John L.....	pt. 124.....	.....	Tenant
J	161	Saunders, James.....	1187, 1189.....	.....	Owner
J	163	Stotts, Wm.....	219, 220, N. ½ 268.....	.....	Owner



POLLING SUBDIVISION No. 1—CONTINUED.

JUROR	No. ON ROLL.	NAME.	LOT.	CON. OR STREET.	
	164	Stotts, Edward . . . . .	269. . . . .		Owner
	165	Shannon, Wm. D. . . . .	pt. 123 . . . . .		Tenant
	166	Salkeld, Isaac . . . . .	pt. 268. . . . .	Con. C., pt. 12. . . . .	Owner
	167	Seymour, William . . . . .	17,18,22,23,24,25,26,47,50,51,52, 53,54,55,56,57,58,59,60,61,62, McD. S. . . . .		Owner
	169	Strachan, Donald C. . . . .	pt. 123. . . . .		Tenant
	55	Thompson, James. . . . .	pt. 225, pt. 225, pt. 225. . . . .		Owner
J	66	Thompson, Robert . . . . .	1140, 1113, pt. 324, pt. 324, 372. . . . .		Owner
J	173	Tackaberry, John. . . . .	1377, 1378, 1376, 1375. . . . .		Owner
J	176	Thomas, Charles J. . . . .	4, 36 . . . . .	McD. S. . . . .	Tenant
	70	Wilson, Robert. . . . .	1075, 1131, 1132. . . . .		Owner
	148	Whitely, Joseph . . . . .	415, 323. . . . .		Owner
	159	Watson, James. . . . .	pt. 124, pt. 124. . . . .		Owner
J	172	Wells, Charles. . . . .	1393,1389,1387,1388,Con. C.,pt.9. . . . .		Owner
	177	Winters, Samuel. . . . .	1182. . . . .		Owner
J	178	Wilson, Abram. . . . .	1190, 1191 . . . . .		Tenant
	180	Walsh, Maurice. . . . .	1367, 1368, 1369, 1370. . . . .		Owner
	182	Ward, Wm. . . . .	1387, 1388. . . . .		Tenant
	184	Wright, Wm. . . . .	1121. . . . .		Owner
	185	Williams, George. . . . .	1094, 1095. . . . .		Tenant
J	188	Weatherald, Thomas. . . . .	426, 427, 428, 429, 430. . . . .		Owner
J	189	Whitely, Wm. J. . . . .	pt. 222. . . . .		Tenant
	191	Wallace, Alexander. . . . .	172. . . . .		Owner
	196	Whitely, John. . . . .	373. . . . .		Owner

T

Com

Juro  
N  
R

J

J

J

J

J

J

J

J

J

J

# VOTERS' LIST---1881.

MUNICIPALITY OF THE

## Town of Goderich.

POLLING SUBDIVISION No. 2.

Comprising as follows :—Bounded on the South-West by the Huron Road, Toronto, Elgin, and Kingston Streets; on the North by East Street; on the East by the River Maitland; and on the South East by the Mill Road.

Juror	No. ON ROLL	NAME.	LOT.	CON. OR STREET.	
J	202	Litkins, John L.		Con. A., pt. 12.	Tenant
	7	Andrews, James.	W. $\frac{3}{4}$ 279.		Owner
J	205	Bell, Henry.	1337.		Owner
J	206	Bates, John.	1327		Tenant
J	207	Bates, George.	1347, 1346.		Owner
	209	Birnie, Alexander.	1318.		Owner
J	210	Bates, Charles.	241, 242.		Owner
	211	Barrett, Thomas.		Mait. Road, 6, 5.	Owner
	212	Bell, Alexander.		Pine st., 22, 23, 24, 25.	Owner
	213	Brown, James.		Cedar st., 24, 25.	Owner
J	214	Black, Robert.	W. pt. 137		Owner
	215	Butler, John.	pt. 70.		Tenant
	216	Barton, Thomas	pt. 182.		Tenant
	217	Bumbury, H. T.	83, 84.		Owner
	260	Brackinridge, John.		Con. A., pt. 13, 14.	Owner
	220	Cook, James	1316.	Cedar st., 4.	Owner
	221	Cary, Lucius.	1343, 1344, 1359, 1360.		Owner
J	43	Cowherd, Thomas.	240.		Owner
	222	Chalwell, John.		Cypress st., 28.	Owner
J	224	Cottle, Charles.	49.	Mait. Road, 1.	Tenant
J	226	Crawford, Hugh.	E. $\frac{1}{2}$ 87.		Tenant
	228	Carman, Robert	233.		Owner
J	229	Clucas, Henry.	W. pt. 130.		Owner
			pt. 226.		Tenant
				Con. A., pt. 12 }	
J	46	Cameron, M. C.		Con. A., pt. 11 }	Owner
	32	Crabb, Christopher.	1308, pt. 27, pt. 27, pt. 70, pt. 70		Owner
	230	Cooke Henry.	pt. 70, pt. 27, S. W. pt. 1348.		Tenant
	231	Cantelon, David.	281.		Owner
	49	Dark, Thomas.	E. pt. 29.		Owner
	232	Derosa, Desire.	pt. 331		Tenant
	233	Duncan, Thomas.	1336.		Tenant

THE UNIVERSITY OF CHICAGO  
LIBRARY

▲  
Juror: N  
R

J

J

J

J

J

J

J

J

J

J

J

J

J

J

J

J



Jurat	No. ON ROLL.	NAME.	LOT.	CON. OR STREET.
	235	Downing, Ephraim....	pt. 27	Tenant
	236	Downing, John.....	pt. 27	Tenant
	237	Douglas, John.....	E. pt. 77	Owner
	238	Dickson, James.....	133, 183.	Owner
	239	Deacon, John.....	pt. 27	Tenant
J	240	Dancey, Thos. N.....	37	Owner
	362	Dixon, Wm.....	Block B.	Owner
	54	Edwards, John H.....	334	Owner
J	60	Edwards, Joseph B....	Maitland Con., 2.	Tenant
	243	Elliott, John.....	Pine st., 12, 13, 14.	Owner
	244	Edwards, Thomas R....	128.	Owner
J	41	Elliott, Lewis.....	pt. 73, W. pt. 73.	Owner
	245	Elliott, Giffard.....	pt. 70	Tenant
	294	Fulford, Robert.....	136.	Owner
	247	Grace, Wm. F.....	W. pt. 140.	Owner
J	77	Graham, George.....	78, E. pt. 140, 35	Owner
J	248	Gibson, Samuel.....	1307, 1355, pt. 125.	Owner
J	249	Gordon, Robert.....	W. $\frac{2}{3}$ 279.	Tenant
			280.	Owner
J	25	Graham, Edward.....	E. pt. 30...Maitland Road, 2, 3 } E. pt. W. $\frac{1}{2}$ 30, W. pt. 31 } Cedar st., 18, Cypress st., 27 }	Owner
	252	Granger, Robert.....	1319, 1320.	Owner
	87	Herr, Joseph.....	228, 229, 276, E. $\frac{1}{2}$ 275.	Owner
J	253	Hyslop, John.....	E. pt. Block D.	Owner
J	254	Hosker, Edward.....	555, 556, 632, 633	Owner
J	257	Hale, Hezekiah.....	231.	Owner
			W. pt. 73.	Tenant
J	88	Hincks, Harvey.....	79	Tenant
			179	Owner
	259	Hurley, Wm.....	Con. A., pt. 13, 14.	Tenant
J	261	Horton, Henry.....	43, 42	Owner
	91	Horton, Horace.....	Con. A., pt. 13, 14.	Owner
J	262	Humber, Charles A....	1317, 1326	Owner
	263	Hart, Wm. S.....	pt. 27	Tenant
J	265	Hillier, John.....	176.	Owner
J	266	Hendricks, John W....	pt. 125.	Tenant
	267	Jardine, John.....	190.	Tenant
	225	Kyle, Richard, jr.....	49	Owner
J	269	Kirkpatrick, John.....	1356, 1357.	Owner
	270	Kirkpatrick, Wm.....	Con. A., pt. 12.	Tenant
	271	Kyle, William.....	88.	Owner
	98	Kirkbride, Alex.....	pt. 175	Tenant
	318	Kirkpatrick, John.....	1335	Owner
J	272	Lockman, John.....	Cypress st., 1, Pine st., 28.	Tenant

[Faint, illegible text, possibly bleed-through from the reverse side of the page. The text is too light to transcribe accurately.]

▲  
 Junior.  
 N  
 J  
 J  
 J  
 J

J  
 J  
 J  
 J  
 J  
 J  
 J  
 J

J

J  
 J  
 J  
 J

Jurat.	No. ON ROLL.	NAME.	LOT.	CON. OR STREET.	
J	277	Murney, Wm. H. ....	1314, 1331, 1313, 1330	.....	Owner
J	278	Munroe, James. ....	W. pt. 331, 234	.....	Owner
	281	Michie, Peter .....	.....	Con. A., pt. 12	Tenant
J	282	Mathews, Wm. B. ....	35	.....	Tenant
J	283	Miller, James. ....	38, 332	.....	Owner
J	284	Moore, Alein J. ....	181	.....	Tenant
	290	Martin, James. ....	.....	Cedar st., 15, 16	Owner
	324	Mosely, John. ....	132	.....	Owner
	223	Michell, Wm. ....	1322, Mait. Road	.....	Owner
	126	McManus, Charles. ....	W. pt. 182, W. $\frac{3}{4}$ 232	.....	Owner
	268	McPhail, Malcolm. ....	190	.....	Owner
	289	McCutcheon, Robert. ....	pt. 36, pt. 36	.....	Owner
J	291	McLeod, John. ....	432	.....	Owner
J	292	McMath, Wm. ....	.....	Cedar 17, Pine 11	Owner
J	293	McCreath, Wm. ....	136	.....	Tenant
J	295	McKnight, Richard S. ....	S. pt. 89	.....	Tenant
J	296	McIntosh, Wm. ....	N. $\frac{1}{4}$ 89, S. pt. 89	.....	Owner
J	127	McKeown, William. ....	184 A	.....	Tenant
	298	McInnes, John. ....	W. $\frac{3}{4}$ 232	.....	Tenant
J	299	McCallum, John. ....	179	.....	Tenant
J	300	McCarty, Patrick. ....	80	.....	Owner
	301	McCaig, Wm. ....	178	.....	Owner
J	302	McNair, James. ....	pt. 131	.....	Tenant
	59	McLean, Robert. ....	pt. 131, pt. 131	.....	Owner
	303	McDougal, Stewart. ....	.....	Con. A., pt. 11	Tenant
	130	McIntosh, James A. ....	pt. 70	.....	Tenant
	306	Noble, Samuel. ....	1329	.....	Tenant
	308	Neelon, Michael. ....	.. Mait. Road 8, Cypress st. 21	.....	Owner
	309	Neelon, John. ....	.....	Cypress st. 22, 23	Owner
	311	O'Grady, John. ....	.....	Cypress st. 24, 25	Tenant
	264	Price, Rees. ....	pt. 27	.....	Tenant
	313	Porter, John. ....	1349, N. E. pt. 1348	.....	Owner
J	314	Pretty, Charles. ....	15, ft. 32, 75	.....	Tenant
	316	Parsons, Jas. G. ....	28	.....	Owner
	78	Parsons, Geo. H. ....	28	.....	Owner
	328	Porter, John. ....	381	.....	Owner
	242	Ransford, R. ....	.....	Maitland Con. 2	Owner
	258	Robertson, Edward. ....	79	.....	Owner
	317	Reeves, Charles. ....	1335	.....	Tenant
J	319	Rumball, Wm. ....	1321	.....	Con. A., pt. 11
	321	Robertson, Thomas. ....	.....	Con. A., pt. 12	Tenant
J	322	Russel, John. ....	34	.....	Owner
J	323	Rines, Henry. ....	132	.....	Tenant
J	325	Robertson, Wm. R. ....	W. pt. 87	.....	Tenant
	203	Scobie, John. ....	.....	Con. A., pt. 12	Owner
	276	Swanson, George. ....	E. pt. 138, pt. 138	.....	Owner
	312	Smith, Norman. ....	.....	Cypress st., 24, 25	Owner
	326	Story, James. ....	286, 337	.....	Owner

*[Faint, illegible text from the reverse side of the page is visible through the paper.]*

Juror.	No.	Re.
	3	3
J	3	3
	3	3
	1	3
J	3	3
J	3	3
	3	3
J	3	3
J	3	3
	3	3
J	3	3
J	10	3
J	3	3
J	3	3
	3	3
J	2	3
	1	3
	3	3
J	3	3
J	3	3
J	3	3
J	3	3
J	3	3
	3	3
J	3	3
J	3	3
J	3	3
J	3	3
	2	

Jurat.	No. on ROLL	NAME.	LOT.	CON. OR STREET.
J	327	Simmons, Nelson.....	E. $\frac{1}{4}$ 175.....	Owner 381..... Tenant
			.....Cypress st., 16, 17...	
J	329	Shacketton, Jonathan..	.....Mait. Road, 12, 13..	Tenant
	331	Slattery, James.....	.....Mait. Road, 7...	Owner
	332	Sheehan, John.....	.....Mait. Road, 4...	Tenant
	156	Seegmiller, Samuel....	39, 40, 41, 81, 82.....	Owner
J	334	Salkald, Wilson.....	E. $\frac{1}{2}$ 31.....	Owner
J	335	Smoke, Peter.....	pt. 36.....	Tenant
	336	Seegmiller, Frederick..	1345, 1315, 1352, 1358, 1325, 1353, 1354, 1328.....	Owner
	337	Simon, James.....	N. $\frac{1}{4}$ 135.....	Owner
J	338	Shepherd, Albert.....	E. pt. 137.....	Owner
	339	Swanson, Magnus.....	pt. 138.....	Tenant
J	340	Smith, John.....	281.....	Tenant
J	342	Smith, George.....	pt. 226.....	Tenant
	85	Smith, Abram.....	pt. 71, pt. 226, pt. 125, Cypress st. 5 }	Owner
J	343	Smail, James.....	33, 76.....	Owner
J	169	Strachan, Donald C....	E, pt. 130.....	Owner
J	345	Shannon, Edward.....	S. $\frac{1}{2}$ 135, 184, B.....	Owner
J	348	Touchbourn, Richard..	W. $\frac{1}{2}$ 77.....	Tenant
	349	Twitchel, Edward.....	pt. 274.....	Owner
	66	Thompson, Robert....	1339, 1364, 1340, 1363 ..	Owner
	55	Thomson, James.....	.....Con. A., pt. B. C....	Owner
	350	Toms, Isaac F.....	W. pt. B. D.....	Owner
			.....Cypress st., 26..	
J	273	Wilson, Benjamin.....	.....Cypress st., 1, Pine st., 28...	Owner
	196	Whitely, John.....	184 A.....	Owner
	351	Williams, Joseph.....	pt. 32.....	Owner
J	353	Weatherald, John.....	1366, pt. Block A.....	Owner
	354	Webb, Thomas.....	.....Con. A., pt. 13, 14..	Tenant
J	355	Whitely, Thomas.....	72.....	Owner
J	356	Watters, Martin.....	$\frac{1}{4}$ 1310.....	Tenant
J	357	Woodcock, Ebenezer..	pt. 70.....	Tenant
	358	Wilson, George.....	.....Cedar st., 12, 13, 14...	Owner
	188	Weatherald, Thomas..	379. Cedar st. 8, 19, 20, 21, 27, 28, 3.. Cypress st., 2, 3, 8, 9, 10, 11, ... Pine st., 1, 2, 8, 9, 10, 18, 19, .. 20, 21, 26, 27, Huron Road, .. 3, 7..pt. 331..	Toronto st., 8... Owner
	70	Wilson, Robert.....	Pine st., 15, 16, 17, Cypress st., ... 12, 13, 14, Toronto st., 9, 10...	Cedar st., 9, 10..... Owner
J	360	Wyatt, Thomas.....	.....Toronto st., 12, 13, 14...	Owner
J	361	Winters, Robert.....	Block B.....	Tenant
	363	Wilson, Jonathan.....	.....Pine st., 3..	Owner
J	364	Weston, Nathaniel....	85.....	Tenant
	366	Wilson, Bernard.....	W. pt. 140.....	Tenant
J	367	Wilson, Lockman.....	227.....	Owner
	286	Yule, John.....	E. pt. 129, pt. 129..	Owner

THE  
 JOURNAL OF THE  
 AMERICAN MEDICAL ASSOCIATION  
 PUBLISHED WEEKLY  
 CHICAGO, ILL., U.S.A.  
 1917

Vol. 14, No. 1, January 1, 1917  
 Price, Five Cents  
 Single Copies, Five Cents  
 Annual Subscription, \$2.50  
 Foreign, \$3.50  
 Entered as Second-Class Matter, July 16, 1879  
 Postoffice at Chicago, Ill., under No. 100  
 Accepted for mailing at special rate of postage provided for in Act of October 3, 1917  
 Authorizes sale at special rate of postage provided for in Act of October 3, 1917  
 Copyright, 1917, by American Medical Association  
 Printed and Published by American Medical Association, 535 North Dearborn Street, Chicago, Ill., U.S.A.

T

Com

800 N  
J  
L

J

J

J

J

J

J

J

J

J

J

J

J

J

J

J

J

J

J

J

# VOTERS' LIST--1881.

MUNICIPALITY OF THE

## Town of Goderich.

POLLING SUBDIVISION No. 3.

Comprising as follows :—Bounded on the South by East Street ; on the East by the River Maitland ; on the North by Nelson Street ; and on the West by North Street.

No. ON ROLL.	NAME.	LOT.	CON. OR STREET.	
	369 Atkins, James M.....	pt. 1014.....		Tenant
J	371 Aikenhead, John.....	943.....		Tenant
	372 Acheson, Wm.....	943, pt. 878, pt. 878.....		Owner
J	373 Arthur, William.....	pt. 881, 858.....		Tenant
	375 Armstrong, John D....	859, 860.....		Owner
	375½ Armstrong, David....	859.....		Tenant
J	376 Armstrong, Edward F.	859, 912.....		Tenant
J	379 Acheson, John.....	864, 886, 887, 863, pt. 934.....		Owner
	380 Acheson, George.....	pt. 933, pt. 933, pt. 933.....		Owner
J	381 Bond, John.....	pt. 966.....		Tenant
J	386 Bowen, Joseph.....	549.....		Owner
J	387 Brackenridge, John...	pt. 952, pt. 548, pt. 548, 626..... ½ 946, pt. 946, E. pt. 952, 627, 625...}		Owner
J	388 Beggs, Robert.....	pt. 946.....		Tenant
J	389 Bates, John.....	942.....		Owner
	391 Brooks, James.....	pt. 939.....		Owner
J	392 Baily, James.....	pt. 857.....		Tenant
J	394 Belcher, Egerton.....	pt. 878.....		Tenant
		918.....		Owner
J	395 Barry, George.....	pt. 905.....		Tenant
	399 Colborne, John H.....	pt. 934.....		Tenant
	400 Colborne, Wm. A.....	pt. 934.....		Tenant
J	403 Cathcart, Geo.....	E. pt. 1014.....		Tenant
J	404 Clyne, Edward.....	1617.....		Tenant
J	406 Cameron, Malcolm G....	1016.....		Owner
	Cressman, Moses C....	945, 914, pt. 968.....		Tenant
J	409 Cornell, Augustus.....	pt. 906.....		Tenant
J	411 Cantelon, Arthur.....	pt. 906, pt. 906.....		Owner
	523½ Cozzens, R. H.....	Income.....		
	412 Cameron, Malcolm G....	pt. 966.....		Tenant
	450 Campbell, Robert.....	949.....		Owner
	538 Cameron, M. C.....	pt 878, E. ½ 553, 550, 551, 552, 554.....		Owner
	511 Campbell, Wm.....	1012.....		Owner
	415 Dixon, Thomas.....	pt. 936, 861, pt. 936.....		Owner
J	416 Downing, Ephraim.....	628.....		Tenant
J	418 Downing, John.....	950.....		Tenant





No. ON ROLL.	NAME.	LOT.	CON. OR STREET.
J 421	Doyle, James T.....	1013.	Tenant
J 425	Davidson, Alex.....	pt. 934	Tenant
	426 Detlor, Samuel H.....	917.	Owner
J 427	Davis, George N.....	904, 902, 903	Owner
	500 Dancey, T N.....	976.	Owner
	429 Fields, James.....	884.	Owner
J 430	Ferguson, Daniel ..	pt. 907, pt. 907	Owner
	431 Fletcher, Rev Charles.	pt. 876	Owner
		pt. 934.	Tenant
	422 Garrow, James T..	pt. 876.	Owner
J 423	Gissing, Frederick J..	911.	Tenant
J 428	Gordon, Cameron G..	N. pt. 908	Tenant
	396 Horton, Horace.....	pt. 905, 905, pt. 934	Owner
J 439	Holmes, Daniel. . .	pt. 1007, 972	Owner
J 431	Holt, Phillip.....	pt. 979	Tenant
	433 Harris, Wm.....	547.	Owner
J 434	Hick, Frank S.....	919.	Owner
J 435	Hadden, Arch.....	S. pt. 855	Owner
	438 Johnston, E. L. ....	pt. 966.	Tenant
	439 Johnston, James.....	895.	Owner
	470 Johnston, Fred. W. . .	985, 915	Owner
J 440	Knox, John.....	pt. 944.	Owner
	393 Martin, Henry.....	pt. 857, pt. 857	Owner
	417 Milroy, Roger.....	628.	Owner
J 443	Moore, Edward F.....	921.	Owner
J 444	Moss, Thomas.....	pt. 983	Tenant
J 445	Malcolmson, Sutherl'd.	627.	Tenant
	446 Mitchell, John.....	pt. 907	Tenant
J 449	Maines, William.....	949.	Tenant
J 451	Millian, James..	W. pt. 975.	Tenant
J 453	Miller, Charles.....	E. pt. 883, pt. 944.	Owner
	455 Morton, Alexander . .	pt. 968	Tenant
		1003.	Owner
J 457	Mitchell, Wm.....	pt. 935.	Tenant
	459 Moss, Wm.....	pt. 935	Tenant
J 460	Martin, Elijah.....	969, 937	Owner
		938.	Owner
J 461	Martin, John C.....	937.	Tenant
J 462	Martin, Henry.....	937.	Tenant
J 462	Moss, William H.....	pt. 936.	Tenant
J 463	Major, George.....	pt. 878, pt. 878	Tenant
J 464	Mosely, John, sr.....	877.	Tenant
	465 Mosely, John, jr.....	877.	Owner
	401 McLean, Wm.....	pt. 934, pt. 934.	Owner
419	McIntosh, Charles . . .	950.	Owner

Juro:

J

J

J

J

J

J

J

J

J

J

J

J

J

J

J

J

J

J

J

J

J

J

J

J

J

Jurat.	No. ON ROLL.	NAME.	LOT.	CON. OR STAT.
			pt. 1011.....	} Tenant
J	424	McKenzie, Robert W.	911.....	
	428	McKenzie, Geo.....	N pt. 908, pt. 903.....	} Owner
			918.....	} Tenant
J	454	McQuarrie, Alex.....	E. pt. 833, pt. 944.....	} Owner
	458	McConnell, David....	pt. 935, pt. 935.....	} Owner
			pt. 934.....	} Tenant
J	467	McLean, Robert.....	21 ft. 906, 4 ft. 1001, 17 ft. 966, W. $\frac{1}{2}$ 910.....	} Owner
	468	McMath, Samuel ....	pt. 1007, pt. 1008 ..	} Owner
	469	McKay, Hector .....	985.....	} Tenant
J	471	McGregor, Wilder ...	941.....	} Tenant
J	472	McKenzie, Thomas....	W. pt. 883.....	} Owner
	474	McNair, James. ....	pt. 906.....	} Tenant
J	476	McLean, Allan P.....	pt. 934, pt. 934.....	} Owner
J	477	McKay, James A.....	854.....	} Owner
J	478	McGillicuddy, Daniel..	pt. 933.....	} Tenant
J	479	McGillicuddy, Thomas.	pt. 933.....	} Tenant
	484	Noble, Philo .....	pt. 933.....	} Tenant
J	485	Neibergal, George.....	pt. 630, 629.....	} Tenant
J	487	Nairn, Charles A.....	pt. 966.....	} Tenant
J	490	Newton, Charles G....	pt. 933.....	} Tenant
J	491	Newton, Horace.....	pt. 933.....	} Tenant
J	492	O'Lea George H.....	pt. 934.....	} Tenant
	493	O'Lea, Patrick .....	pt. 934.....	} Tenant
	377	Pentland, Thomas ....	912.....	} Owner
J	427	Proudfoot, Wm.....	pt. 934.....	} Tenant
J	495	Payne, James .....	E. $\frac{1}{2}$ 869.....	} Tenant
J	497	Price, Rees.....	E. $\frac{1}{2}$ 630.....	} Tenant
	499	Papst, Wm. ....	976.....	} Tenant
	502	Potts, William.....	888.....	} Owner
	374	Ross, James .....	pt. 881, 858, pt. 881.....	} Owner
	486	Runciman, Robert....	pt. 630, 629.....	} Owner
J	503	Robertson, Geo. C. ....	E. pt. 1001.....	} Owner
J	504	Roberts, Robert .....	625.....	} Tenant
J	505	Rhynas, Robert.....	E. pt. 980, 951 .....	} Owner
	506	Rhynas, Wm. ....	pt. 980.....	} Owner
	507	Ralph, John .....	948.....	} Owner
J	508	Rogers, David .....	pt. 906.....	} Tenant
J	509	Robertson, Wm. ....	903.....	} Tenant
	509	Rumball, Wm. ....	915.....	} Tenant
	382	Smith, Abram.....	pt. 966.....	} Owner
J	518	Smeeth, Francis .....	pt. 983, 886, 889, 1021, 865, 862, E. pt. 983, E. pt. 982.....	} Owner
	452	Sharman, Edward....	W. pt. 975.....	} Owner
J	489	Sloan, Samuel.....	pt. 880, pt. 880.....	} Owner
J	510	Salts, Wm. ....	1012.....	} Tenant
	512	Story, Thomas.....	pt. 879, 856.....	} Tenant

7 N  
5 L

J  
J  
J  
J  
J  
J

J  
J

J  
J  
J  
J

J

No. ON ROLL.	NAME.	LOT.	CON. OR STREET.
	513 Story, John	pt. 879, 856.	Tenant
J	515 Straubell, Charles	pt. 905, pt. 879	Tenant
	516 Seagar, Charles.	pt. 905	Tenant
J	517 Shepherd, George.	pt. 933	Tenant
J	519 Scobie, John.	pt. 980, pt. 979	Tenant
J	520 Sharman, Wm.	E. pt. 975	Owner
J	521 Sharman, Edward.	W. pt. 1010, pt. 1010	Owner
J	522 Smith, William.	1020.	Owner
J	523 Secord, Horatio.	947, Income.	Tenant
	525 Smith, Abram	pt. 966, pt. 1001	Owner
	526 Sharman, Wm	pt. 933	Tenant
	524 Taylor, Alex.	947, 916.	Owner
	528 Thomson, Geo. W.	W. $\frac{1}{2}$ 868.	Tenant
J	530 Tronch, Frank	pt. 970.	Owner
J	531 Thompson, John	pt. 857, pt. 908	Tenant
	413 Whitely, James.	pt. 966, pt. 966	Owner
	456 Whitely, Robert	pt. 968, 941.	Owner
	412 Whitely, James.	pt. 966	Owner
	412 Whitely, Joseph	pt. 933, pt. 933	Owner
	496 Walker, Robert.	E. $\frac{1}{2}$ 869, E. pt. 868	Owner
	529 Wright, James.	W. $\frac{1}{2}$ 868	Owner
J	534 Wilson, James	pt. 933	Tenant
J	535 Wedup, Thomas	W. $\frac{1}{2}$ 869	Owner
J	536 Waddington, Wm.	W. pt. 553	Owner
J	537 Wynn, John.	E. $\frac{1}{2}$ 553, 550, 551, 552, 554.	Tenant
J	540 Wilson, David	pt. 939	Tenant
	541 Watters, Charles	pt. 939	Owner
	466 Whitely, Robert	pt. 968	Owner
	545 Welsh, Wm.	pt. 933	Tenant
	547 Wallis, John.	1009.	Owner
J	548 VanEvery, Thos. B.	909, 940.	Owner

1870

1871

1872

1873

1874

1875

1876

1877

1878

1879

1880

1881

1882

1883

1884

1885

1886

1887

1888

1889

1890

1891

1892

1893

1894

1895

1896

1897

1898

1899

1900

# VOTERS' LIST--1881.

MUNICIPALITY OF THE

## Town of Goderich.

POLLING SUBDIVISION No. 4.

Comprising as follows :—Bounded on the South by Nelson Street ; on the North and East by the Maitland River ; and on the West by North Street.

No. ON ROLL.	NAME.	LOT.	CON. OR STREET.
J 550	Andrews, Wm., sr.....	817, 840.....	Owner
J 372	Acheson, William.....	742, 743.....	Owner
J 551	Acheson, John, jr.....	pt. 766.....	Tenant
J 379	Acheson, John, sr.....	pt. 766, pt. 766, 765 .....	Owner
J 552	Andrews, Charles.....	816, 839.....	Tenant
J 380	Acheson, George.....	810, 809, 833, 834.....	Owner
J 553	Attrill, Hy. Y. ....	pt. Block F .....	Owner
J 554	Bates, Thomas.....	pt. 689, pt. 689 .....	Owner
J 555	Bates, Robert.....	745, 690.....	Owner
J 556	Bissett, Wm.....	671, pt. 738, S. ¼ 738.....	Owner
J 557	Bissett, Cranmer.....	pt. 738.....	Tenant
J 558	Buchanan, James.....	717, 718, 737, 698.....	Owner
J 1227	Butler, John.....	536, 537, 613, 614.....	Owner
J 561	Conley, James.....	E. pt. 621.....	Tenant
J 563	Calbick, Wm. Arthur..	E. ¼ 790.....	Tenant
J 564	Cook, Adam.....	769.....	Owner
J 566	Cain, Bartholomew....	512.....	Owner
J 568	Connors, James.....	789.....	Owner
J 1212	Currie, John C.....	589.....	Tenant
J 1214	Crae, Michael.....	E. pt. 696 .....	Owner
J 538	Cameron, M. C.....	637, 638, 639, 640, 647, 648, 649, } 650, 661, 590, 591.....	Owner
J 1216	Cooke, Henry.....	804 .....	Owner
J 411	Cantelon, Arthur.....	W. pt. 767 .....	Owner
J 1215	Coleman, Patrick.....	E. pt. 779 .....	Owner
J 1217	Dodds, Henry.....	727.....	Owner
J 1219	Davis, Patrick.....	515.....	Owner
J 1220	Dunn, John.....	595.....	Owner
J 1221	Detlor, Thomas D. W..	758.....	Owner
J 500	Dancey, Thomas N....	536, 537, 613, 614.....	Owner
J 1223	Fisher, Joseph.....	S. ¼ 738 .....	Tenant
J 1225	Fisher, David.....	768 .....	Owner
J 569	Given, Robert.....	W. ¼ 790 .....	Tenant
J 570	Goodall, John.....	590 591.....	Tenant

THE HISTORY OF THE  
CITY OF BOSTON

Jan 1

J  
J  
J

J  
J  
J  
J

J

J

J

J

J

J  
J

J

J  
J



No. ON ROLL.	NAME.	LOT.	CON. OR STREET.	
571	Griffin, Jeremiah	583		Owner
583	Gibbons, Robert	W. $\frac{1}{2}$ 787		Owner
J 573	Henning, William	pt. 763, pt. 764, pt. 763		Owner
574	Henning, John	pt. 763		Tenant
J 576	Harris, Herbert J.	E. $\frac{3}{4}$ 674		Tenant
J 578	Henderson, Robert	581		Owner
579	Hurley, John	594		Owner
J 580	Inglis, Alexander	819		Tenant
J 582	Johnston, Wm. E.	W. $\frac{1}{2}$ 787		Tenant
584	Jamieson, Walter S.	W. pt. 767		Tenant
J 585	Jarmin, Wm.	W. $\frac{1}{2}$ 723		Tenant
J 438	Johnston, E. L.	805, 829		Tenant
588	Kelly, Edmond	682		Owner
J 559	Lawson, David	717, 718, 737, 698, 702		Owner
589	Land, E. K.	838		Owner
610	Lamont, John	582		Owner
393	Martin, Henry	W. pt. 788	} Owner	
J 590	Morton, James	E. $\frac{1}{2}$ 790, W. $\frac{1}{2}$ 790, pt. 788		
461	Martin, John C.	765, pt. 766		Tenant
592	Milne, James	703, 704, 687, 688		Owner
593	Mullen, James	513		Owner
J 596	Meek, Alfred	pt. 779		Owner
659	Murray, Peter	pt. 783		Tenant
419	McIntosh, Charles	618, 619, 620, 541, 542, 543, 544		Owner
581	McMullen, Charles	S. $\frac{1}{4}$ 713	} Owner	
599	McIntosh, John C.	816, 839, 732, 733		
601	McAvoy, Owen	819		Owner
J 604	McAvoy, John	pt. 696		Owner
471	McGregor, Wilder	705		Tenant
J 607	McGregor, Alex. M.	pt. 660, $\frac{3}{4}$ 673, 686, pt. 660		Owner
609	McManus, Bernard	pt. 699		Tenant
611	McIntosh, Charles A.	715, 734		Owner
J 613	McLean, Thos. F.	582		Tenant
J 614	McLean, Thomas	712, 714, N. $\frac{1}{2}$ 713		Owner
615	McFarlane, John	782		Owner
616	McAvoy, Michael	pt. 787		Owner
J 618	Nairn, John	668		Owner
J 619	O'Rourke, Peter	pt. 780		Owner
J 620	O'Riley, Michael	744		Owner
492	Olds, Geo. H.	701, 685		Owner
		506		Tenant
		pt. 767		Owner

Faint, illegible text, possibly bleed-through from the reverse side of the page.

Juor

J

J

J

J

J

J

J

J

J

J

J

J

J

J

J

J

J

J

J

J

J

Juror	No. ON ROLL	NAME.	LOT.	CON. OR STREET.	
			724		
J	586	Pasmore, John.....	W. $\frac{1}{2}$ 723, 740, 739, E. pt. 723.		} Owner
	597	Pollock, Samuel.. . . .	pt. 783, pt. 762, pt. 783.....		
J	622	Pridham, Thos. W....	W. $\frac{1}{2}$ 621		Tenant
J	623	Proudfoot, Robert .. .	835		Tenant
J	625	Phillips, Alfred.....	pt. 811		Tenant
J	627	Pridham, John.....	741		Owner
J	628	Platt, Samuel.....	700	pt. E., pt. F....	Owner
J	629	Pennington, Wm. M..	725		Owner
J	630	Payne, Charles.....	593		Owner
	560	Robinson, Wm. J.....	717,718,737,698,761,N. $\frac{1}{2}$ 762		Owner
J	577	Reed, James, sr.....	E. $\frac{1}{2}$ 674, 672, 659, E. pt. 673, W. pt. 674		} Owner
J	631	Robertson, James .. .	760		
J	632	Robertson, Henry.....	pt. 788		Tenant
J	633	Robertson, Wm.....	pt. 767		Tenant
J	634	Richards, Henry.....	E. pt. 723		Tenant
J	635	Ratliffe, Henry.....	724		Tenant
J	636	Roberts, John.....	$\frac{1}{2}$ 706		Owner
J	508	Rogers, David T.....	786		Owner
	637	Ross, A. M.....	509		Owner
	638	Reed, James, jr.....	658		Owner
	489	Sloen, Samuel.....	pt. 699, 4-5 699		Owner
J	626	Strachan, David.....	pt. 811, pt. 811		Owner
	639	Spence, Henry.....	720		Owner
J	640	Sutton, Geo.....	pt. 811		Tenant
J	641	Stokes, Jacob .. . . .	784		Owner
J	642	Stoddart, David.....	746		Owner
J	645	Somme ville, Claudius.	4-5 699		Tenant
J	516	Seagar, Charles.....	832, 808		Tenant
	647	Strachan, James.....	592		Owner
	648	Shannon, Geo. C.....	646, 657		Owner
	649	Swift, Dean.....	Spring Lot 1066		Owner
J	651	Stewart, William.....	736		Owner
	1226	Strachan, Donald C....	536, 537, 613, 614		Owner
	1228	Shepherd, James M....	536, 537, 613, 614		Owner
	602	Seymour, Wm.....	705		Owner
	653	Thrower, William.....	693		Owner
J	654	Treble, Lewis J.....	588		Owner
J	562	Walker, John .. . . .	E. pt. 621, W. $\frac{1}{2}$ 621, E. $\frac{1}{2}$ 845, W. $\frac{1}{2}$ 845		Owner
	621	Wells, Charles.....	506		Owner
	624	Wells, Henry.....	835, 785		Owner
	657	Watson, James .. . . .	662, 675, 656		Owner
	658	Williams, Joseph.....	618, 619, 620, 541, 542, 543, 544		Owner
J	660	Waddel, Andrew.....	W. $\frac{1}{2}$ 845		Tenant
J	661	Webster, Wm.....	W. pt. 788		Tenant
J	662	Weller, Samuel.....	587, 677		Owner

*[The text on this page is extremely faint and illegible. It appears to be a list or a table with multiple columns and rows of text.]*

POLLING SUBDIVISION No. 4—CONTINUED.

Incr.	No. ON ROLL.	NAME.	LOT.	CON. OR STREET.	
	664	Watson, William.....	pt. 780 .....		Tenant
J	549	Yates, Steven.....	670. ....		Owner
J	666	Yates, James.....	669. ....		Owner
	667	Young, Alex.....	683 .....		Owner

1870

1870

1870

# VOTERS' LIST--1881.

MUNICIPALITY OF THE

## Town of Goderich.

POLLING SUBDIVISION No. 5.

Comprising as follows:—That portion of the Town known as St. George's Ward.

Juror.	No. on ROLL.	NAME.	LOT.	CON. OR STREET.	
J	668	Adamson, Peter	873.		Owner
	669	Allan, Walter D.	478, pt. Church Lot,		Owner
	672	Armstrong, Henry	pt. 1000		Tenant
	673	Acheson, George	pt. 1000, pt. 1000.		Owner
J	675	Buchanan, James	pt. 848, pt. 848		Owner
	676	Bruce, John	pt. 924, 925.		Owner
J	678	Butler, John	pt. 1000.		Tenant
	679	Boxall, John	1046		Tenant
	683	Brackenridge, John	W. pt. 957, pt. 957.		Owner
J	682	Chambers, Alfred	W. pt. 957		Tenant
	684	Craig, John	Off. Res. 20, 21.		Owner
J	687	Clark, Robert	560.		Owner
J	688	Craig, William	1048.		Tenant
	690	Campbell, Robert	pt. 1027.		Tenant
	691	Crabb, C.	pt. 1027, pt. 1027, 1033.		Owner
	693	Campbell, Wm.	pt. 965.		Tenant
J	696	Charlton, Mathew	568		Tenant
J	698	Campion, Edmund	pt. 930.		Tenant
	738	Cummings, Donald	991.		Owner
J	700	Doyle, James	872.		Owner
J	701	Detlor, John C.	pt. 930.		Tenant
J	701	Detlor, Thomas D.	pt. 930.		Tenant
J	706	Dunlop, Hugh	pt. 997, pt. 998.		Owner
	707	Davison, John	pt. 999.		Tenant
	708	Dunsford, Charles R.	pt. 998, pt. 999, pt. 962.		Tenant
	710	Davis, George N.	pt. 965.		Tenant
	712	Dickson, Archibald	pt. 999, pt. 963, pt. 999.		Owner
J	711	Davis, William	pt. 964.		Tenant
J	713	Doyle, B. L.	pt. 929.		Tenant
J	715	Doty, Darius	897		Owner
	697	Finlay, James H.	568.		Owner
	721	Graham, Johnson	932		Owner
J	723	Grace, Wm. F.	1040, 1041.		Owner
J	724	Gooding, Wm. E.	922		Tenant
J	726	Gordon, Daniel	pt 963, pt. 999. 961, 10 ft. 962.		Owner





POLLING SUBDIVISION No. 5—CONTINUED.

No. ON ROLL.	NAME.	LOT	CON. OR STREET.
727	Grant, George	pt. 965, pt. 1000.	Tenant
728	Garside, William	900	Tenant
680	Hawley, Richard	1035, W. 1/2 1036, 1047, 1026, 1039, }	Owner
701 1/2	Horton, Horace	1049, 1025, 1046, 1055, W. 1/2 1044 }	
730	Hay, James	pt. 930, 569, 570, 485, 486, 931.	Owner
731	Herr, Joseph	Off. Res. 2.	Tenant
732	Hibbard John	Off. Res. 2.	Owner
734	Huston, James	pt. 898.	Tenant
736	Horton, Joseph	pt. 893.	Tenant
737	Hilliard, Wm. M.	E. pt. 926, pt. 926, E. pt. 896, ..	Owner
738	Hamilton, Hugh	pt. 960, pt. 960	Owner
739	Higgins, Michael	991	Tenant
740	Hay, David, sr.	847	Owner
790	Hutchinson, Mathew	953.	Owner
		1043, 1042, 1038.	Owner
714	Jordan, Francis	pt. 929, pt. 929, 894, 928, pt. 927.	Owner
741	Jenkins, Samuel	994.	Tenant
742	Johnston, Frederick W.	798, 797	Owner
743	Johnston, Hugh	488, 489, 573, 574, 572, 571.... }	Owner
		487, 491, 490.	
686	Kirkpatrick, R. H.	pt. 955, pt. 955, 989.	Owner
744	Kneeshaw, Albert	pt. 893.	Owner
745	Knight, Isaac	pt. 1000.	Tenant
746	Knight, Wm. Knight	pt. 1000	Tenant
747	Kidd, Thomas	751.	Tenant
749	Long, Michael	pt. 926	Tenant
750	Little, Robert	pt. 956.	Tenant
751	Lee, William	pt. 1027, 1033	Tenant
752	Marlton, Edward	Off. Res. 5, 6, 7, 8, 9, 10, 11, 12, A.	Owner
753	Morton, Alexander	484	Tenant
754	Morrison, Malcolm	Sp. 1052	Owner
755	Mann, F. R.	Centre part 927	Tenant
757	Murray, Allan	479.	Owner
758	Mitchell, Charles	pt. 957.	Tenant
760	Morrow, David	pt. 1000.	Tenant
761	Malcomson, Sutherland	pt. 1000.	Tenant
762	Monroe, Alex.	pt. 926, pt. 925, pt. 896	Owner
763	Moorhouse, Theo. J.	pt. 930.	Tenant
742	McKay, D. C.	994, 567, 482, 483, 565.	Owner
756	McIntosh, J. C.	Centre pt. 927, Off. Res. 4, 3, pt. 927.	Owner
764	McLeod, John	Off. Res. 1.	Tenant
767	McArthur, John	Centre pt. 899.	Owner
768	McCormick, Bernard	S. pt. 899.	Tenant
770	McKenzie, Robt. W.	pt. 929	Tenant
772	McNamara, Wm.	954	Owner
773	McLeod, Murdock	pt. 562.	Owner
774	McBrien, Robert	N. pt. 870	Owner



Incl.	No. ON ROLL.	NAME.	LOT	CON. OR STREET.
	775	McBrien, Aaron . . . .	S. pt. 870 . . . . .	Owner
	776	McBrien, Moses . . . .	Centre pt. 870. . . . .	Owner
J	777	McLeod, Angus . . . .	E. pt. 896 . . . . .	Tenant
J	778	McLeod, Donald . . . .	477 . . . . .	Owner
	779	McAra, John . . . . .	576, pt. 493. . . . .	Owner
J	780	McLean, Wm . . . . .	825, 826, 827, 799, 800, 801. . . .	Owner
	781	McDermid, Henry. . . .	W . . . . .	Owner
	782	McDougall, John S. . . .	850, 874, 851, 849. . . . .	Owner
J	783	McEwan, Peter. . . . .	1035, W. 3, 1036, 1047, 1026, 1039, } 1049, 1025. . . . .	Tenant
	725	Naftal, John. . . . .	922 . . . . .	Owner
J	784	Noble, Philo, sr. . . . .	pt. 927. . . . .	Tenant
	785	Noble, George. . . . .	pt. 926. . . . .	Tenant
	786	Noble, Philo, jr. . . . .	pt. 995. . . . .	Tenant
J	787	Nicholson, Malcom. . . .	996 . . . . .	Owner
	788	Ogilvie, John . . . . .	1043, 1042, 1038. . . . .	Owner
	789	Ogilvie, William. . . . .	1043, 1042, 1038. . . . .	Owner
			pt. 930. . . . .	Tenant
J	689	Parsons, Geo. H. . . . .	1748, 988, 1064. . . . .	Owner
J	729	Polley, Albert M. . . . .	900, 901, 986 . . . . .	Owner
	765	Pharis, John. . . . .	Off. Res. 1 . . . . .	Owner
J	791	Parsons, James G. . . . .	987. . . . .	Owner
J	792	Phillips, Wm. . . . .	3 997. . . . .	Owner
J	793	Plunkett, Robert. . . . .	797. . . . .	Tenant
	748	Ross, A. M. . . . .	751, 752, 753, 754, 775, 776. . . . .	Owner
J	795	Reagan, James . . . . .	pt. 960. . . . .	Tenant
J	796	Reeves, Phillip. . . . .	959 . . . . .	Tenant
J	798	Robertson, John. . . . .	W. 4-5 993 . . . . .	Owner
	799	Reed, James A. . . . .	pt. 929. . . . .	Tenant
	801	Robertson Edward. . . . .	pt. 924 . . . . .	Owner
	804	Swallow, George. . . . .	pt. 848. . . . .	Tenant
	814	Saunders, James. . . . .	pt. 999, pt. 963, 964. . . . .	Owner
	720	Swift, Dean. . . . .	577, 578 . . . . .	Owner
			895. . . . .	Owner
J	800	Sneyd, Thomas. . . . .	pt. 929. . . . .	Tenant
J	802	Secord, Horatio . . . . .	R. 871. . . . .	Owner
J	803	Smith, Wm. G. . . . .	823, 824, pt. 796, pt. 796. . . . .	Owner
J	804	Stitt, William. . . . .	1028, 1029, 1032. . . . .	Tenant
	808	Segmiller, Frederick. . .	958, Sp. 1060, 1061, 1062, 1054. . .	Owner
	809	Shannon, Wm. D. . . . .	pt. 561. . . . .	Tenant
	810	Somers, Wm . . . . .	pt. 562. . . . .	Owner
J	812	Stewart, John. . . . .	564. . . . .	Owner
	813	Smail, James. . . . .	pt. 929. . . . .	Tenant
	815	Saunders, Thomas. . . . .	pt. 999, 963, 964. . . . .	Owner
	816	Saunders, William . . . .	pt. 999, 963, 964. . . . .	Owner
			pt. 930. . . . .	Tenant
	818	Smith, H. H. . . . .	492, 575. . . . .	Owner
	819	Standly, R. W. . . . .	1034 . . . . .	Owner

of  
J  
J  
J  
J

No. ON ROLL	NAME.	LOT	CON. OR STREET.	
820	Seymour, Wm. ....	E. $\frac{1}{2}$ 1036, 1037 .....		Owner
J 821	Taylor, Alexander....	Spg. 1053, 1059 .....		Owner
822	Tolsma, S. F. ....	E. $\frac{1}{2}$ 1044.....		Owner
822	Ure, Dr. Rev. Robert..	480.....		Owner
J 823	Vivian, James . . . . .	pt. 1000.....		Tenant
J 824	Williams, Joseph . . . . .	W. pt. Ch. Lot. ....		Owner
825	Wall, James.....	Spg. 1054 . . . . .		Tenant
J 826	Watson, Edward, R. . . . .	481.....		Owner
828	Wells, Lambert . . . . .	E. pt. 990 .....		Tenant
830	Young, James.....	N. pt. 493.....		Owner



# VOTERS' LIST---1881.

## MUNICIPALITY OF THE Town of Goderich.

### POLLING SUBDIVISION No. 6.

Comprising as follows:—Bounded on the North by West Street; on the West by Lake Huron; on the South by Britannia Road; on the East by South Street.

No. on ROLL.	NAME.	LOT.	CON. OR STREET.
J 831	Armstrong, Henry	pt. 206, pt. 206.	Owner
J 834	Andrews, Steven	pt. 69	Tenant
J 835	Addison, James.	411.	Owner
J 836	Aldsworth, Richard	24, 101	Owner
833	Blake, John		Owner
839	Buchanan, Wm.	pt. 69, pt. 69.	Owner
840	Bain, John.	403, 404	Owner
841	Ball, Steven	402.	Owner
J 843	Black, George.	90, 142	Owner
J 845	Brophy, John.	119.	Tenant
J 847	Ball, Hy. Wm.	pt. 23.	Tenant
J 848	Ball, James.	pt. 69.	Tenant
J 849	Ball, John.	pt. 69.	Tenant
J 850	Burke, Samuel.	pt. 65.	Tenant
J 851	Bonamy, Tobias P.	200.	Owner
J 852	Bonamy, Rich.	pt. 359.	Owner
• 853	Babb, Wm.	pt. 359.	Tenant
857	Bain, Hugh	399.	Owner
968	Burke, James.	158.	Owner
		365.	Owner
J 846	Cantelon, David.		Owner
J 858	Campbell, Laughlin	pt. 23, pt. 23.	Owner
J 859	Campbell, Neil	352.	Owner
J 860	Cassady, John F.	W. pt. 267.	Owner
J 864	Carey, Oswald	150.	Tenant
J 866	Craigie, John.	pt. 267.	Tenant
J 867	Carl, Michael.	W. $\frac{1}{2}$ 163.	Tenant
J 868	Cantelon, Arthur.	13.	Tenant
J 869	Colborne, John H.	17, 18.	Owner
J 871	Campbell, Wm.	112, 205.	Owner
J 872	Clarke, George	N. pt. 413.	Tenant
J 875	Cox, Wm.	159.	Owner
J 876	Cox, George B	pt. 25.	Owner
J 877	Currie, John	121.	Tenant
J 878	Currie, David.	pt. 167.	Owner
J 879	Dancey, Thomas N.	pt. 26.	Tenant
		pt. 26.	Owner
		22.	Owner





POLLING SUBDIVISION No. 6—CONTINUED.

No. ON ROLL.	NAME.	LOT	CON. OR STREET.
J 881	Dustin, Wm.	144.	Tenant
J 884	Davidson, John.	107, 108.	Owner
J 885	Davis, George N.	pt. 199, W. pt. 199.	Owner
J 886	Dupudry, Augustus	205.	Tenant
J 887	Dickson, James.	296, 297.	Owner
J 888	Detlor, John C.	169.	Owner
J 889	Dickson, Archibald.	10, 11, 209	Owner
J 890	Doty, Darius	pt. 26.	Tenant
J 891	Elliott, Wm.	410.	Tenant
J 892	Fox, Peter.	394, 395.	Owner
J 893	Fulford, Robert	100.	Tenant
J 895	Fraser, Donald	157.	Owner
J 896	Fitsimmous, Thomas	62.	Tenant
J 898	Ford, George	pt. 64.	Owner
J 899	Galloway, James	191.	Tenant
J 901	Graham, John	253.	Tenant
J 903	Gibson, William.	W. pt. 68.	Tenant
J 905	Grace, Wm. E.	67 A., 67 B., 66.	Owner
J 906	Globensky, Alfred	21.	Tenant
J 911	Garrow, James T.	pt. 212, 213, pt. 167, 214, 262, 263, 264.	Owner
J 913	Heale, James.	247.	Owner
J 915	Hain, Wm.	W. pt. 199	Tenant
J 916	Healy, Thomas	161.	Owner
J 919	Hood, Thomas	pt. 212.	Owner
J 920	Hay, David.	117, E. pt. 111.	Owner
J 922	Hutchison, Matthew	95, 94.	Owner
J 923	Hawley, Richard.	92, St. Christophus' Beach pt. A. and B.	Owner
J 924	Haldan, John.	98, 147, 146	Owner
J 925	Johnston, Alexander	259.	Owner
J 927	Johnston, Robert.	203.	Owner
J 929	Johnston, Fred. W.	109.	Owner
J 904	Johnston, Geo. B.	pt. 26.	Tenant
J 902	Jones, Wm	903.	Owner
J 929	Kent, Francis A.	253.	Owner
J 931	Kidslie, Francis	97.	Tenant
J 932	Kirkpatrick, R. H.	E. pt. 111.	Tenant
J 933	Kay, Wm.	343, 293, 342, 52, 4	Owner
J 934	Longworth, John.	pt. 26.	Tenant
J 935	Lee, William.	360, 383, 384, 385, 386, 387, 388, 389, 390.	Owner
J 936	Lewis, Ira	148.	Owner
J 937	Laurance, Francis.	58, 59.	Owner
J 938	Lewis, Edward	166.	Tenant
		1, 2	Owner



POLLING SUBDIVISION No. 6—CONTINUED.

No. ON ROLL.	NAME	LOT.	CON. OR STREET.	
J 939	Lawson, Alexander	197		Owner
	940 Moore, Elijah	S. pt. 204, pt. 204, 255		Owner
J 941	Marlton, Henry	91.		Owner
	942 Miller, Wm.	pt. 359.		Owner
J 943	Miller, John R.	pt. 310.		Owner
J 944	Myer, Geo. M.	153, 155, 156		Owner
J 946	Mitchell, James.	pt. 26.		Owner
	949 Mahoney, Timothy	300.		Tenant
	947 McPhail, Donald.	248.		Owner
J 948	McCarty, Thomas	298, 299		Owner
J 950	McMicking, Geo.	210, 261, 195, 305, 294.		Owner
	951 McSwain, William	258.		Owner
J 953	McGaw, Samuel Alex.	pt. 204.		Tenant
J 954	McKenzie, Alex.	201, 254.		Tenant
J 955	McPherson, Finlay	154.		Owner
J 956	McDonald, Malcom.	149.		Owner
	957 McKenzie, Rory.	149.		Tenant.
J 958	McMillan, Wm.	150.		Owner
J 959	McEvor, Angus.	106.		Tenant
J 960	McKay, William	207.		Tenant
	962 McKay, Donald.	115.		Owner
	964 McKenzie, Donald	113.		Tenant
	965 McKay, James A.	356, 307, 308, 309.		Owner
	966 McGillicuddy, Daniel.	365.		Owner
	967 McGillicuddy, Thomas.	365.		Tenant
	969 McDonald, Daniel.			Tenant
J 970	McLeod, Duncan.	S. $\frac{1}{2}$ 266		Income
J 972	McVicar, John.	N. $\frac{1}{2}$ 401		Tenant
	865 McBrien, Johnson.	163.		Owner
	882 McPherson, Murdock.	144.		Owner
	930 Nicholson, Malcom.	97, 96.		Owner
	974 Nunn, Phillip	55.		Tenant
	976 Parsons, James G.	192, 193, 243, 244.		Tenant
	977 Parsons, Geo. H.	192, 193, 243, 244.		Owner
	979 Patterson, Donald.	252.		Owner
J 980	Palmer, Earl.	209.		Tenant
	870 Reid, James A.	N. pt. 413		Owner
J 982	Rothwell, Henry	60.		Tenant
J 984	Rutson, Thomas.	16,		Owner
	987 Radcliff, Richard	pt. 26, 255		Tenant
J 988	Reed, John.	9-10 12.		Owner
J 989	Reid, Jamieson.	S. pt. 413		Owner
J 991	Reid, David.	412.		Owner
J 992	Reynolds, Robert.	314, 362.		Owner
	993 Ross, A. M.	303, 304.		Owner
	990 Robinson, Wm.	164 B., 211.		Owner
		406, 407.		Owner



POLLING SUBDIVISION No. 6--CONTINUED.

No. ON ROLL	NAME	LOT	CON. OR STREET.
J 861	Smith, Abram	pt. 267, pt. 267, 69, 364, 316, 317	Owner
891½	Somers, Wm.	410.	Owner
907	Sturdy, John.	21.	Owner
937½	Slack, C. E.	166.	Owner
J 994	Shepherd, James M.	414.	Owner
J 998	Simmons, Richard, jr.	265.	Owner
1001	Shepherd, George, jr.	½ 310	Tenant
1002	Shepherd, George, sr.	½ 310.	Owner
J 1003	Stokes, Sanford.	160.	Owner
1004	Stewart, James.	pt. 206.	Tenant
J 1005	Swanson, George	208.	Owner
J 1006	Smith, Wm. H.	E. ½ 163	Tenant
1007	Simmons, Richard, sr.	165.	Owner
J 1008	Sharp, James.	S. ½ 164 A.	Tenant
J 1010	Squier, W. R.	291, 292, 340, 341.	Owner
J 1011	Story, John	pt. 26.	Tenant
J 1012	Strachan, D. C.	56, 57.	Owner
J 1013	Stotts, William	170.	Owner
J 1014	Sallows, Reuben	pt. 69.	Tenant
1015	Sinclair, James S	5, 53.	Owner
963	Taylor, John.	115.	Owner
1009	Taylor, Robert.	S. ½ 164 A., N. pt. 164 A., 116.	Owner
J 1016	Tisdale, James	405.	Owner
1017	Tait, James.	202.	Owner
1018	Torrance, James	162, 260.	Owner
J 1027	Ure, Rev. Robert.	3, 51, 391, 392, 393	Owner
J 1028	Videau, Thomas.	19.	Owner
863	Wiggins, Eri	104.	Owner
873	Wallace, Alex.	pt. 25, pt. 125	Owner
J 971	Watson, Alex.	S. ½ 266, 217, 218, N. ½ 266.	Owner
1019	Watson, James.	pt. 120, pt. 120	Owner
J 1020	Wiggins, James.	9.	Owner
1021	Wallace, John	361.	Owner
J 1022	Watson, William.	407.	Tenant
J 1023	Wilkinson, James.	363, 315.	Tenant
1024	Wilkinson, James P.	363, 315.	Owner
1025	Wilkinson, W. A.	363, 315.	Owner
J 1026	Williamson, Andrew.	4.	Tenant
J 918	Williams, Jas. H.	pt. 120	Tenant
1022	Williams, Richard S	pt. 216, pt. 216, 215, 168	Owner
		Sub-Div. No. 2	Income
975	Young, Wm.	55.	Owner
1029	Young, Robert	114.	Owner



J  
J  
J  
J  
J  
J  
J  
J

# VOTERS' LIST--1881.

## MUNICIPALITY OF THE Town of Goderich.

### POLLING SUBDIVISION No. 7.

Comprising as follows:—Bounded on the North by Britannia Road; on the West by Lake Huron; on the South by the Goderich Township; on the East by South Street.

No. ON ROLL.	NAME.	LOT	CON. OR STREET.	
836	Aldsworth, Richard...	4	Con. C.	Owner
837	Allan, Walter D.	6	Con. C.	Owner
833	Blake, John.....	1232,1234,1231,1233,1247,1248 1245,1249,1263,1252,1253,1235 1227,1228,1229,1230,1244.		} Owner
J 838	Bingham, Edwin...	1, 2	Con. C.	Owner
J 1033	Baxter James.	85, 86, 104	W. S.	Owner
J 1035	Bolton, Henry.	1, 74	B. S.	Owner
J 1038	Burk, Daniel.	51	R. S.	Owner
J 845	Brophy, John	27, 28 29	R. S.	Tenant
1040	Bluett, Frederick	34, 35	W. S.	Owner
849	Ball, John.	78	W. S.	Tenant
		pt. V	Can. A.	Owner
1146	Cornell, Augustus.	1283, 1284		Owner
J 1045	Conroy, James	pt. V	Con. A.	Tenant
J 1048	Craig, James.	117, 118, 148.	W. S.	Owner
J 1049	Coutts, Gordon..	109, 110	W. S.	Tenant
J 1051	Cozzens, R. H.	pt. V	Con. A.	Owner
1052	Craigie, James	41	R. S.	Owner
1053	Craigie, Alexander.	33	R. S.	Owner
J 1054	Cox, Georg	1306, 1268		Owner
1077	Craig, W.	1267, 1303, 1304, 1305.		Owner
		102, 103	W. S.	Owner
1039	Detlor, Samuel H.	27, 28, 29.	R. S.	Owner
1044	Duncan, Samuel	pt. 1242, 1243.		Owner
1055	Dixon, Thomas	18, 19	Rich S.	Owner
J 1056	Durnin, John.	1,2,3,36,57,38	W. S.	Owner
1136	Dunlop, Hugh	20	Rich S.	Owner
J 1058	Ellard, Luke,	pt. V	Con. A.	Owner
J 1059	Elliott, Gabriel.	17,18,35,36	R. S.	Tenant
1199	Ellicott, Lewis.	1278, 1279.		Owner
1062	Gale, Alfred.	1250, 1251.		Owner
J 1063	Gordon, James.	12,13,14,23,24,25.	W. S.	Owner
J 1064	Green, James.	54,59,53,60.	W. S.	Owner





POLLING SUBDIVISION No. 7—CONTINUED.

utor.	No. ON ROLL.	NAME.	LOT	CON. OR STREET.
	905	Grace, W. E.	16	Con. C. ... Owner
	1125	Grierson, William.	51,52,62,61.	W. S. ... Owner
J	1066	Heyden, Henry.	1236	... Owner
	1069	Hedger, John	1290,1291,1292	... Owner
	1070	Hunt, George	S. 1/2 6	Rich S. ... Owner
	1071	Hays, James.	37,38,39,14,15,16	R. S. } Owner
J	1072	Halls, Samuel P.	29,30,65,66,46	W. S. } Owner
	1074	Hockstep, Thomas	pt. V	Con. A. ... Tenant
	1075	Hopper, Edward	7, 8.	W. S. ... Owner
	1192	Holmes, Daniel	44, 45.	W. S. ... Owner
			27, 28, ...	W. S. ... Owner
	1084	Inkster, Samuel	20.	R. S. ... Owner
J	1076	Jackson, John.	102, 103	W. S. ... Tenant
J	1078	Johnston, James	1256, 1257.	... Tenant
	1081	Johnston, Thomas	61, 62	R. S. ... Tenant
J	1082	Jenkins, James.	4	Con. C. ... Tenant
	1083	Jordan, Francis.	133, 134.	W. S. } Owner
			pt. 1	Con. A. } Owner
	737	Laurance, Francis.	1301,1302,1271,1272	Tenant
	1086	Mitchell, John.	1285, 1286.	... Owner
	1094	Moss, William	72, 73	W. S. ... Owner
	1095	Mitchell, William	4,5,6,32,79.	W. S. ... Owner
	1096	Moseley, John	1259, 1260.	... Owner
	1093	Morrison, John.	7, 8	R. S. ... Owner
	1079	Miller, Charles.	1256, 1257.	... Owner
	1073	McFarlane, Peter.	pt. V	Con. A. ... Owner
	1102	McKay, Malcolm.	pt. V	Con. A. ... Tenant
	1104	McEwen, Joseph.	1296, 1297.	... Owner
J	1106	McDiarmid, Norman.	126,127,138,139.	W. S. ... Owner
	1107	McKay, Neil.	100, 101, 147	W. S. ... Owner
	1108	McLean, Malcolm.	63, 64	W. S. ... Owner
J	1110	McFarlane, James	21	R. S. } Owner
J	1113	McSwain, John	pt. V	Con. A. } Owner
	1117	McLeod, Donald	72, 73, 46	R. S. ... Owner
	1118	McKay, John	49, 50	R. S. ... Owner
	1122	McKav, Hugh	51	R. S. ... Tenant
			55	R. S. } Owner
J	1123	McLean, William.	pt. 5	Con. A. } Tenant
J	1124	McMahon, Francis	49, 50	W. S. ... Owner
	1127	McLean, Alexander.	51, 52, 62, 61	W. S. ... Tenant
J	1129	McKinnon, Donald.	71	W. S. ... Tenant
	1131	McEver, Murdock	67, 68, 69	W. S. ... Owner
	1132	McMurchy, Archibald.	97, 98, 99	W. S. ... Owner
			77, 112, 113, 114	W. S. ... Owner
			151, 152	W. S. } Owner
	1133	McDermott, Henry.	115,116,149,150.	W. S. } Owner
	1141	McKinnon, Neil	9, 10, 11.	W. S. ... Owner

*[The text on this page is extremely faint and illegible. It appears to be a list or table with multiple columns and rows of text.]*

*[The text on this page is also extremely faint and illegible. It appears to be a continuation of the list or table from the previous page.]*

POLLING SUBDIVISION No. 7—CONTINUED.

No. ON ROLL	NAME	LOT	CON. OR STREET.
1103	McDonald, Angus	pt. V	Con. A....Owner
J 1134	Papst, Samuel	1280, 1281, 1282	.....Owner
J 1135	Palme, Henry	20	.....Tenant
J 1140	Piper, William	9, 10, 11	.....Rich S....Tenant
977	Parsons, George H.	N. $\frac{1}{2}$ 1274, 1273	.....W. S....Tenant
1050	Pharis, John, sr.	109, 110	.....W. S. . . . .Owner
988	Reed, John	145, 146	.....} Owner
1142	Robertson, Edward	120, 121, 122, 143, 144	W. S. } Owner
1031	Ridley, W. H	6	R. S....Owner
		9, 10, 11	.....Reeds, S....Owner
1047	Sloane, Samuel	pt. V	.....Con. A. }
1143	Saunders, Alexander	128, N. $\frac{2}{3}$ 137	.....W. S. } Owner
1144	Stowe, Henry	pt. XV	.....Con. C. . . . .Tenant
J 1145	Scroggins, Samuel	1240, 1241	.....Owner
1147	Sharman, Wm.	1283, 1284	.....Tenant
1148	Saunders, William	1261, 1262	.....Owner
1189	Steven, John G.	123, 124, 125, 142	.....W. S....Owner
1190	Smith, William	34	.....Reeds S....Owner
1191	Sutherland, James	26	.....W. S....Tenant
1193	Seegmiller, Samuel	27, 28	.....W. S....Tenant
1194	Smith, George	pt. XV	.....Con. C....Owner
801	Smith, Abram	15, 16, 17, 18, 19, 20, 21, 22	.....W. S....Tenant
937 $\frac{1}{2}$	Slack, C. E.	56	.....} Owner
		15, 16, 17, 18, 19, 20, 21, 22	W. S. } Owner
		1301, 1302, 1271, 1272	.....Owner
J 1198	Thomas, Henry D.	1278, 1279	.....Tenant
1200	Tiernay, Patrick	pt. V	.....Con. A....Owner
1202	Toms, Isaac F.	6	.....Con. C....Tenant
1203	Viles, Joseph	1287, 1288, 1289	.....Owner
1204	Videan, John	105, 106, 107, 108	.....W. S....Owner
J 1206	Wilson, John	1237	.....Owner
1019	Watson, James	1239, 1238, 1254, 1255	.....Owner
1222	Weatherald, Thomas	57, 58, 59, 60, 23	.....R. S....Owner

Faint, illegible text at the top of the page, possibly a header or introductory paragraph.

Second block of faint, illegible text, continuing the document's content.

Third block of faint, illegible text, appearing as a distinct section.

Fourth block of faint, illegible text, showing further progression of the document.

Fifth block of faint, illegible text, continuing the narrative or list.

Sixth block of faint, illegible text, appearing towards the middle of the page.

Seventh block of faint, illegible text, showing the lower portion of the main content.

Eighth block of faint, illegible text, appearing near the bottom of the page.

VOTERS' LIST---1881.

MUNICIPALITY OF THE

Town of Goderich.

PART II--Persons Entitled to Vote at Municipal Elections  
ONLY.

*Polling Subdivisions Nos. 1, 2, 3, 4, 5, 6, & 7.*

No. ON  
ROLL.

NAME.

LOT.

CON. OR  
STREET.

NONE.

THE UNIVERSITY OF CHICAGO  
LIBRARY

VOTERS' LIST---1881.

MUNICIPALITY OF THE

Town of Goderich.

PART III—List of Persons Entitled to Vote at Elections to the  
Legislative Assembly ONLY.

*Polling Subdivisions Nos. 1, 2, 3, 4, 5, 6, & 7.*

No. ON  
ROLL.

NAME.

LOT.

CON. OR  
STREET.

NONE.

L. Edward H. Moore Clerk of the Municipality  
of the Town of Gedwich, County of Warren, the  
certify that a copy of the within let was  
first posted up to me in 1770 in the Town  
Hall Gedwich on the 22<sup>nd</sup> day of November

1770.

L. Edward H. Moore  
Clerk of the

LETTERS FROM THE TOWN OF GEDWICH




I, EDWARD F. MOORE, Clerk of the Municipality of the Town of Goderich, in the County of Huron, do hereby certify that Parts One and Three of the within List, constitute a correct List for the year 1881, of all persons appearing by the last Revised Assessment Roll of the said Municipality to be entitled to vote at Elections for Members of the Legislative Assembly; and that Parts One and Two constitute a correct List for said year of all persons appearing by the Roll to be entitled to vote at Municipal Elections in said Municipality; and I hereby call upon all Electors to examine the said List, and if any omissions or other errors are perceived therein, to take immediate proceedings to have the said errors corrected according to Law.

Dated this 23rd day of July, 1881.

EDWARD F. MOORE,

Clerk of Town of Goderich.



I, EDWARD F. MOORE, Clerk of the Municipality of the Town of Goderich, do certify that the number of male persons over twenty-one and under sixty years of age, who by the Assessment Roll for the year 1881, appear to possess the property qualification requisite to qualify them to serve as Jurors is four hundred and sixty-seven.

EDWARD F. MOORE,

Town Clerk.

