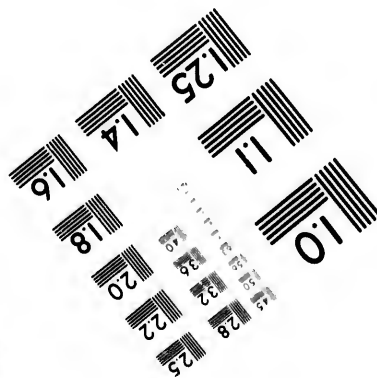
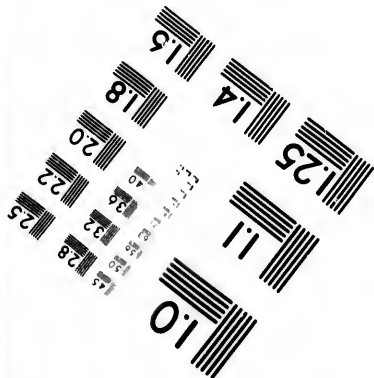
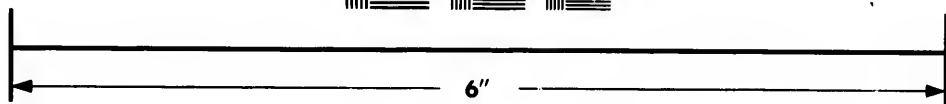
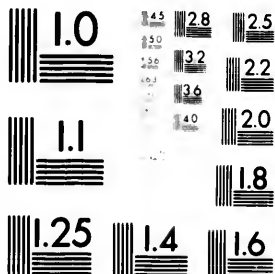


**IMAGE EVALUATION  
TEST TARGET (MT-3)**



**Photographic  
Sciences  
Corporation**

23 WEST MAIN STREET  
WEBSTER, N.Y. 14580  
(716) 872-4503

2.5  
2.8  
3.2  
2.2  
2.0

**CIHM/ICMH  
Microfiche  
Series.**

**CIHM/ICMH  
Collection de  
microfiches.**

01



Canadian Institute for Historical Microreproductions

Institut canadien de microreproductions historiques

**1980**

Technical and Bibliographic Notes/Notes techniques et bibliographiques

The Institute has attempted to obtain the best original copy available for filming. Features of this copy which may be bibliographically unique, which may alter any of the images in the reproduction, or which may significantly change the usual method of filming, are checked below.

L'Institut a microfilmé le meilleur exemplaire qu'il lui a été possible de se procurer. Les détails de cet exemplaire qui sont peut-être uniques du point de vue bibliographique, qui peuvent modifier une image reproduite, ou qui peuvent exiger une modification dans la méthode normale de filmage sont indiqués ci-dessous.

- Coloured covers/  
Couverture de couleur
- Covers damaged/  
Couverture endommagée
- Covers restored and/or laminated/  
Couverture restaurée et/ou pelliculée
- Cover title missing/  
Le titre de couverture manque
- Coloured maps/  
Cartes géographiques en couleur
- Coloured ink (i.e. other than blue or black)/  
Encre de couleur (i.e. autre que bleue ou noire)
- Coloured plates and/or illustrations/  
Planches et/ou illustrations en couleur
- Bound with other material/  
Relié avec d'autres documents
- Tight binding may cause shadows or distortion  
along interior margin/  
La reliure serrée peut causer de l'ombre ou de la  
distortion le long de la marge intérieure
- Blank leaves added during restoration may  
appear within the text. Whenever possible, these  
have been omitted from filming/  
Il se peut que certaines pages blanches ajoutées  
lors d'une restauration apparaissent dans le texte,  
mais, lorsque cela était possible, ces pages n'ont  
pas été filmées.
- Additional comments:/  
Commentaires supplémentaires:

- Coloured pages/  
Pages de couleur
- Pages damaged/  
Pages endommagées
- Pages restored and/or laminated/  
Pages restaurées et/ou pelliculées
- Pages discoloured, stained or foxed/  
Pages décolorées, tachetées ou piquées
- Pages detached/  
Pages détachées
- Showthrough/  
Transparence
- Quality of print varies/  
Qualité inégale de l'impression
- Includes supplementary material/  
Comprend du matériel supplémentaire
- Only edition available/  
Seule édition disponible
- Pages wholly or partially obscured by errata  
slips, tissues, etc., have been refilmed to  
ensure the best possible image/  
Les pages totalement ou partiellement  
obscurcies par un feuillet d'errata, une pelure,  
etc., ont été filmées à nouveau de façon à  
obtenir la meilleure image possible.

This item is filmed at the reduction ratio checked below/  
Ce document est filmé au taux de réduction indiqué ci-dessous.

10X	14X	18X	22X	26X	30X
<input type="checkbox"/>	<input type="checkbox"/>	<input type="checkbox"/>	<input type="checkbox"/>	<input checked="" type="checkbox"/>	<input type="checkbox"/>
12X	16X	20X	24X	28X	32X

The copy filmed here has been reproduced thanks to the generosity of:

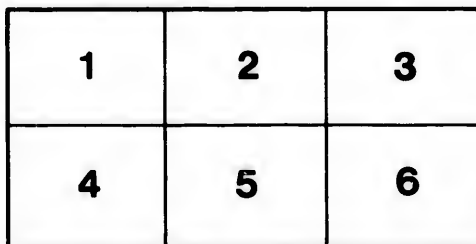
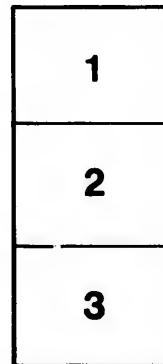
Library of the Public  
Archives of Canada

The images appearing here are the best quality possible considering the condition and legibility of the original copy and in keeping with the filming contract specifications.

Original copies in printed paper covers are filmed beginning with the front cover and ending on the last page with a printed or illustrated impression, or the back cover when appropriate. All other original copies are filmed beginning on the first page with a printed or illustrated impression, and ending on the last page with a printed or illustrated impression.

The last recorded frame on each microfiche shall contain the symbol  $\rightarrow$  (meaning "CONTINUED"), or the symbol  $\nabla$  (meaning "END"), whichever applies.

Maps, plates, charts, etc., may be filmed at different reduction ratios. Those too large to be entirely included in one exposure are filmed beginning in the upper left hand corner, left to right and top to bottom, as many frames as required. The following diagrams illustrate the method:



L'exemplaire filmé fut reproduit grâce à la générosité de:

La bibliothèque des Archives  
publiques du Canada

Les images suivantes ont été reproduites avec le plus grand soin, compte tenu de la condition et de la netteté de l'exemplaire filmé, et en conformité avec les conditions du contrat de filmage.

Les exemplaires originaux dont la couverture en papier est imprimée sont filmés en commençant par le premier plat et en terminant soit par la dernière page qui comporte une empreinte d'impression ou d'illustration, soit par le second plat, selon le cas. Tous les autres exemplaires originaux sont filmés en commençant par la première page qui comporte une empreinte d'impression ou d'illustration et en terminant par la dernière page qui comporte une telle empreinte.

Un des symboles suivants apparaîtra sur la dernière image de chaque microfiche, selon le cas: le symbole  $\rightarrow$  signifie "A SUIVRE", le symbole  $\nabla$  signifie "FIN".


Les cartes, planches, tableaux, etc., peuvent être filmés à des taux de réduction différents. Lorsque le document est trop grand pour être reproduit en un seul cliché, il est filmé à partir de l'angle supérieur gauche, de gauche à droite, et de haut en bas, en prenant le nombre d'images nécessaire. Les diagrammes suivants illustrent la méthode.

ails  
du  
difier  
une  
page

rrata  
tc

pelure,  
n à

32X



**BLODGET'S PLAN**  
OF THE  
**BATTLE ON THE SHORES OF LAKE GEORGE,**

8 SEPTEMBER, 1755.

**REMARKS**  
MADE BEFORE  
THE MASSACHUSETTS HISTORICAL SOCIETY,  
MARCH 13, 1890.

BY  
SAMUEL ABBOTT GREEN, M.D.

With a fac-simile of the Plan.

CAMBRIDGE:  
JOHN WILSON AND SON,  
University Press.  
1890.

1

2

3

## BLODGET'S PLAN

OF THE

### BATTLE ON THE SHORES OF LAKE GEORGE.

---

At a meeting of the MASSACHUSETTS HISTORICAL SOCIETY, on Thursday, March 13, 1890, Dr. SAMUEL A. GREEN called attention to an early engraving, of which a fac-simile of the exact size is herewith given, and said: —

During the summer of 1883 a bound volume of "The Boston Gazette, or Country Journal," running from April 14, 1755, to December 29 of the same year, came into the possession of the Historical Society. The file had once belonged to the Rev. Dr. Abiel Holmes, for many years the Corresponding Secretary of the Society, and bears some of his handwriting; and it was given to the library by his son John Holmes, Esq. In the copy of the newspaper for September 15, there is a reference to the battle between the French and the English on the shores of Lake George, where General Johnson defeated and captured Baron Dieskau. Attached by wafers to this particular number was a rare engraving of the battle, showing the engagement of the troops on each side, and giving a plan of the English encampment, with the position of



the various regiments. The original drawing was made by Samuel Blodget, — present at the time as a sutler, — which was without doubt fairly accurate. It was engraved on copper by Thomas Johnston, a native of Boston, and at that period an artist of some local repute. Subjected to the tests of a modern standard, the work would be harshly criticised, but, making due allowance for the improved methods in the art of engraving during the last century and a half, it is on the whole creditable. An advertisement in the *Gazette*, December 22, in this file, gives the date of the publication, and other interesting facts connected with the Plan, as follows: —

THIS DAY PUBLISH'D,

And Sold by SAMUEL BLODGET, at the South End of *Boston*, near the Sign of the Lamb, and opposite to Capt. *Smith's*. A prospective PLAN of 2 of the Engagements the *English* had with the *French* at *Lake-George*, on the 8th of *September 1755*; exhibiting to the Eye a very lively as well as just Representation of them; together with Part of the Lake, the Camp, the Situation of each Regiment, with the Disadvantages attending them: The Appearance of the *Canadians*, *Indians* and *Regulars*, as they made their Approach to the Brest-work; the Form of the Land and the Enemy; together with the Advantage they had in their Ambuscade against Col. *Williams*. As also a PLAN of *Hudson's-River* from *New-York* to *Albany*; with such Marks as will be of great Service to *Navigation*: Likewise the River and Waggon Road from *Albany* to *Lake-George*; together with a Plan and Situation of each of the Forts that have been lately built. All which is carefully and neatly struck off from a large Copper Plate.

*N. B.* There will be Sold with each Plan a printed Pamphlet with Explanatory Notes, containing a full, tho' short History of that important Affair from the Beginning to the End of it.

The above MAP, together with the Pamphlets, may be had of the Printers hereof.

According to this advertisement the Plan or Map was published in connection with a pamphlet, of which, fortunately,


there is a copy in the Historical Library, though lacking the Map. A comparison between these two publications shows beyond all doubt that they belong together and explain each other, as figures in the one refer to corresponding numbers in the other. The Map, probably, was folded and fastened between the first and second leaves, as there are marks of stitches at this place in the copy. The pamphlet is bound up with others, once owned by the Rev. Dr. Jeremy Belknap and given to the Society by his daughter, on March 11, 1858. It is a quarto in form, containing five pages of descriptive matter, besides a page of "Advertisement," and is entitled: "A Prospective-Plan of the Battle near Lake George, on the Eighth Day of *September*, 1755. With an Explanation thereof; Containing a full, tho' short, History of that important Affair. By *Samuel Blodget*, Occasionally at the Camp, when the Battle was fought. Boston; New-England. Printed by *Richard Draper*, for the Author. MDCCLV."


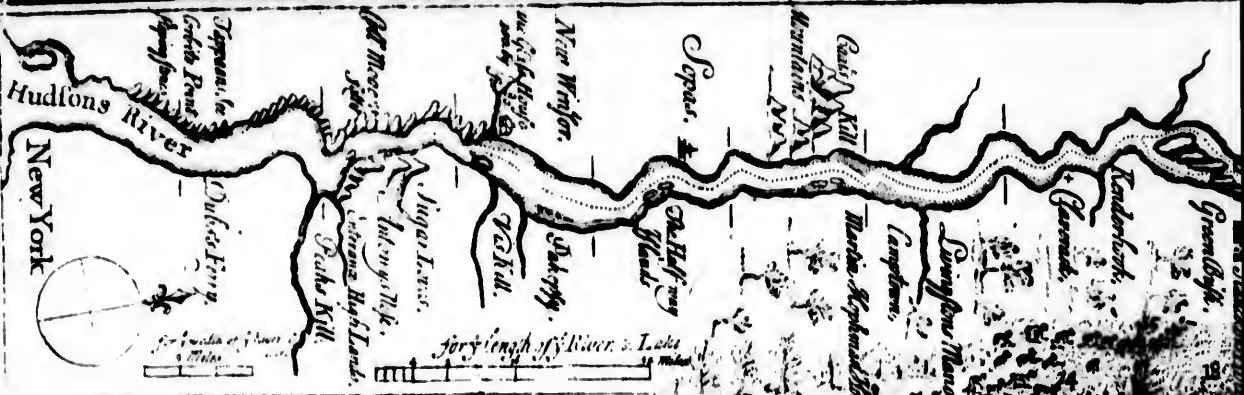
Samuel Blodget, the author of the Plan, was a trader in Boston. He has an advertisement in the Gazette, Dec. 10, 1759, by which it appears that he kept a shop in Marlborough Street, where he sold English goods, sugars, hats, etc. He gives notice that "Officers and Soldiers who have lately been discharged, may be supplied at the lowest Price, till their Muster-Rolls are made up," showing that he still had certain relations with the army. A sketch of Mr. Blodget is given in Potter's "History of Manchester, N. H." (pages 525-537), from which it appears that he was born at Woburn, on April 1, 1724, and died at Derryfield, now Manchester, on Sept. 1, 1806. At one time he was a Justice of the Inferior Court of Common Pleas for the County of Hillsborough, and at a later period the projector of Blodget's canal around the Amoskeag Falls. See also Chase's "History of Haverhill" (pages 621, 622) for another account of Mr. Blodget.

Thomas Johnston, the engraver of the Plan, died in Boston, on May 8, 1767. He was an artist of respectability, and had practised as an heraldic painter. "The Boston Evening-Post," May 11, 1767, has the following notice of his death: —

Last Friday Morning died here Mr. *Thomas Johnston*, Japanner, Painter and Engraver, after a short illness, having been seized with an Apoplectic Fit a few Days before.

In the list of ante-Revolutionary publications given in the second volume of Thomas's "History of Printing" (second edition), it is said, on page 523, that Blodget's "Plan is rarely met with." According to Sabin's "Dictionary of Books relating to America" (vol. ii. pp. 231, 232), an edition of the pamphlet was brought out in London, during the year 1756, by T. Jefferys.





To His  
**Excellency William Shirley Esq: Cap:**  
 General & Governour in Chief in & over his Majesty's Province  
 of Massachusetts Bay in New England Major General & Commander in Chief  
 of his Majesty's Land Forces in North America. This Plan of the Battle  
 fought near Lake Onondaga with all humility dedicated by your Obedient most  
 affectionate Son  
*J. B. B.*

*A* Perspective Plan of the Battle fought  
 near Lake Onondaga under the Command of General JOHN  
 BURDETT in which the English were Victorious, captivizing





of the Battle fought near LAKE GEORGE on the 8<sup>th</sup> of September 1755, between 2000 English with 1250 of General JOHNSON and 2500 French and Indians under the Command of General DIESKAU victorious, capturing the French General with a number of his Men, killing 700 and putting the rest to flight.

