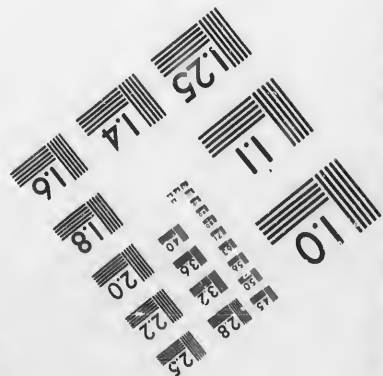





**IMAGE EVALUATION
TEST TARGET (MT-3)**



**Photographic
Sciences
Corporation**

23 WEST MAIN STREET
WEBSTER, N.Y. 14580
(716) 872-4503

**CIHM/ICMH
Microfiche
Series.**

**CIHM/ICMH
Collection de
microfiches.**



Canadian Institute for Historical Microreproductions / Institut canadien de microreproductions historiques

© 1986

Technical and Bibliographic Notes/Notes techniques et bibliographiques

The Institute has attempted to obtain the best original copy available for filming. Features of this copy which may be bibliographically unique, which may alter any of the images in the reproduction, or which may significantly change the usual method of filming, are checked below.

L'Institut a microfilmé le meilleur exemplaire qu'il lui a été possible de se procurer. Les détails de cet exemplaire qui sont peut-être uniques du point de vue bibliographique, qui peuvent modifier une image reproduite, ou qui peuvent exiger une modification dans la méthode normale de filmage sont indiqués ci-dessous.

- Coloured covers/
Couverture de couleur
- Covers damaged/
Couverture endommagée
- Covers restored and/or laminated/
Couverture restaurée et/ou pelliculée
- Cover title missing/
Le titre de couverture manque
- Coloured maps/
Cartes géographiques en couleur
- Coloured ink (i.e. other than blue or black)/
Encre de couleur (i.e. autre que bleue ou noire)
- Coloured plates and/or illustrations/
Planches et/ou illustrations en couleur
- Bound with other material/
Relié avec d'autres documents
- Tight binding may cause shadows or distortion
along interior margin/
La reliure serrée peut causer de l'ombre ou de la
distorsion le long de la marge intérieure
- Blank leaves added during restoration may
appear within the text. Whenever possible, these
have been omitted from filming/
Il se peut que certaines pages blanches ajoutées
lors d'une restauration apparaissent dans le texte,
mais, lorsque cela était possible, ces pages n'ont
pas été filmées.
- Additional comments:/
Commentaires supplémentaires:

- Coloured pages/
Pages de couleur
- Pages damaged/
Pages endommagées
- Pages restored and/or laminated/
Pages restaurées et/ou pelliculées
- Pages discoloured, stained or foxed/
Pages décolorées, tachetées ou piquées
- Pages detached/
Pages détachées
- Showthrough/
Transparence
- Quality of print varies/
Qualité inégale de l'impression
- Includes supplementary material/
Comprend du matériel supplémentaire
- Only edition available/
Seule édition disponible
- Pages wholly or partially obscured by errata
slips, tissues, etc., have been refilmed to
ensure the best possible image/
Les pages totalement ou partiellement
obscurcies par un feuillet d'errata, une pelure,
etc., ont été filmées à nouveau de façon à
obtenir la meilleure image possible

This item is filmed at the reduction ratio checked below/
Ce document est filmé au taux de réduction indiqué ci-dessous.

| | | | | | |
|--------------------------|--------------------------|--------------------------|-------------------------------------|--------------------------|--------------------------|
| 10X | 14X | 15X | 22X | 26X | 30X |
| <input type="checkbox"/> | <input type="checkbox"/> | <input type="checkbox"/> | <input checked="" type="checkbox"/> | <input type="checkbox"/> | <input type="checkbox"/> |
| 12X | 16X | 20X | 24X | 28X | 32X |

The copy filmed here has been reproduced thanks to the generosity of:


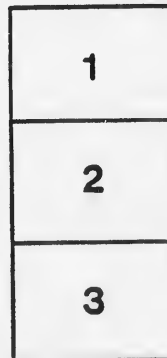
Archives of Ontario
Toronto

The images appearing here are the best quality possible considering the condition and legibility of the original copy and in keeping with the filming contract specifications.

Original copies in printed paper covers are filmed beginning with the front cover and ending on the last page with a printed or illustrated impression, or the back cover when appropriate. All other original copies are filmed beginning on the first page with a printed or illustrated impression, and ending on the last page with a printed or illustrated impression.

The last recorded frame on each microfiche shall contain the symbol \rightarrow (meaning "CONTINUED"), or the symbol ∇ (meaning "END"), whichever applies.

Maps, plates, charts, etc., may be filmed at different reduction ratios. Those too large to be entirely included in one exposure are filmed beginning in the upper left hand corner, left to right and top to bottom, as many frames as required. The following diagrams illustrate the method:



L'exemplaire filmé fut reproduit grâce à la générosité de:

Archives of Ontario
Toronto

Les images suivantes ont été reproduites avec le plus grand soin, compte tenu de la condition et de la netteté de l'exemplaire filmé, et en conformité avec les conditions du contrat de filmage.

Les exemplaires originaux dont la couverture en papier est imprimée sont filmés en commençant par le premier plat et en terminant soit par la dernière page qui comporte une empreinte d'impression ou d'illustration, soit par le second plat, selon le cas. Tous les autres exemplaires originaux sont filmés en commençant par la première page qui comporte une empreinte d'impression ou d'illustration et en terminant par la dernière page qui comporte une telle empreinte.

Un des symboles suivants apparaîtra sur la dernière image de chaque microfiche, selon le cas: le symbole \rightarrow signifie "A SUIVRE", le symbole ∇ signifie "FIN".

Les cartes, planches, tableaux, etc., peuvent être filmés à des taux de réduction différents. Lorsque le document est trop grand pour être reproduit en un seul cliché, il est filmé à partir de l'angle supérieur gauche, de gauche à droite, et de haut en bas, en prenant le nombre d'images nécessaire. Les diagrammes suivants illustrent la méthode.

rrata
o

pelure.
n à

THORAH

LIST OF VOTERS

THE YEAR 1871



PRINTED BY
THE STATE OF MARYLAND

LIST OF VOTERS
FOR THE

TOWNSHIP OF THORAH

FOR 1881.



I, GEORGE SMITH, Clerk of the Municipality of Thorah, in the County of Ontario, do hereby certify that parts ONE AND THREE of the within list constitute a correct list for the year 1881 of all persons appearing by the last Revised Assessment Roll of the said Municipality to be entitled to vote for Members of the Legislative Assembly, and that parts ONE AND TWO constitute a correct list for the said year of all persons appearing by the said Roll to be entitled to vote at Municipal Elections in the said Municipality; and I hereby call upon all electors to examine the said list, and if any omissions or other errors are perceived therein to take immediate proceedings to have the said errors corrected according to law. And I further certify that a copy of the within Voters' List was first posted in my office at the Town Hall, Beaverton, on the

..... day of

..... 1881.

Dated this the day of 1881.

GEORGE SMITH,
Clerk.

SCHEDULE OF POST OFFICES REFERRED TO

—IN THE—

ANNEXED VOTERS LIST.

| | | |
|---|--|---|
| Beaverton1 Toronto2 Woodville3 Gamebridge.....4 Oakwood.....5 Woodstock.....6 Port Hope.....7 Cannington.....8 | | Whitby.....9 Islay.....10 Kirkfield11 Brechin12 Georgina13 Darlington14 Fenelon Falls.....15 Oshawa.....16 |
|---|--|---|

Compris

PART
EN

No.
on
Roll.

21 B

22 B

23 B

24 B

25 B

26 B

28 B

127 B

20 B

74 C

74 C

76 C

77 C

78 C

79 C

80 C

81 C

84 C

85 C

86 C

87 C

88 C

89 C

90 C

92 C

402 C

94 C

310 C

311 C

312 C

313 C

POLLING SUB-DIVISION No. I.

Comprising the 1st and 2nd Concessions, and the 3rd Concession from the
Centre Road to the Lake.

*PART I.—List of persons entitled to vote at both Municipal Elections and
Elections to the Legislative Assembly.*

| No. on Roll. | NAME. | Lot. | Con. or Street. | No. of P. O. | Proprietor | |
|--------------------|-----------------------|--------------|-----------------------|--------------------|------------|------------------------|
| 21 | Bain, William | | | 1 | j | Owner See S. D. No. 4 |
| 22 | Bain, Watson | | | 1 | j | Owner See S. D. No. 4 |
| 23 | Bain, Daniel | | | 1 | j | Owner See S. D. No. 4 |
| 24 | Brown, John | N hf 16 | 2 | 1 | j | Tenant See S. D. No. 4 |
| 25 | Brown, Donald | | | 1 | j | Owner |
| 26 | Brown, Dougald | S hf 12 | 1 | 1 | j | Owner |
| 28 | Bott, George | E hf 1 | 2 | 3 | j | Tenant |
| 127 | Bott, Charles | N hf 3 | 2 | 1 | j | Tenant |
| 20 | Bell, James A | S hf 16 | 3 | 1 | j | Owner |
| 74 | Cameron, Duncan | } NE qr 18 | 2 | 1 | | Owner |
| 74 | Cameron, Donald | | | 1 | | Owner |
| 76 | Calder, Robert | } N pt 19 | 2 | 1 | j | Owner |
| 77 | Calder, David | | | 1 | | Farmer's son |
| 78 | Chambers, Robert | | | 1 | j | Tenant |
| 79 | Chambers, Edward | N pt 21 & 22 | 1 | 1 | | Tenant |
| 80 | Chalmers, James | } S hf 11 | 2 | 1 | j | Tenant |
| 81 | Chalmers, Hugh | | | 1 | j | Tenant |
| 84 | Currie, Archibald | } N hf 8 | 2 | 1 | j | Owner |
| 85 | Currie, Donald | | | 1 | j | Owner |
| 86 | Campbell, Lachlan K | W hf 1 | 1 | 3 | j | Owner |
| 87 | Campbell, John K | E hf 1 | 1 | 3 | j | Owner |
| 88 | Campbell, Alexander S | } Pt 1 & 2 | 2 | 3 | j | Owner |
| 89 | Campbell, Alexander | | | 3 | | Farmer's son |
| 90 | Campbell, Peter | | | 3 | | Farmer's son |
| 92 | Campbell, Alex. D | S hf 3 | 2 | 3 | j | Owner |
| 402 | Cockburn, John | Pt S hf 16 | 1 | 13 | | Owner See S. D. No. 2 |
| 94 | Cameron, Donald | 6 | 2 | 1 | j | Owner |
| 310 | Cameron, Alexander | } N hf 17 | 2 | | | Owner |
| 311 | Cameron, Peter | | | | | Owner |
| 312 | Cameron, James | | | | | Owner |
| 313 | Cameron, Malcolm | | | | | Owner |

CES

.....9
10
11
12
13
14
15
16

| No. on Roll. | NAME. | Lot | Con. or Street. | No. of P. O. | Acres | | No. on Roll. | |
|--------------|------------------------|--------------------------|-----------------|--------------|-------|-----------------------|----------------|-----|
| 118 | Dawson, Thomas | S E pt 20 | 2 | 1 | j | Tenant | 178 G | |
| 119 | Ducklow, Charles } | N hf & S Wqr 19 | 1 | 1 | | Owner Farmer's son | 179 G | |
| 120 | Ducklow, Thomas } | | | | | | 180 G | |
| 121 | Dawson, Philip } | N hf 18 | 1 | 1 | j | Owner | 321 I | |
| 122 | Dawson, Robert } | | | | | | 212 I | |
| 123 | Daly, William | S hf 11 | 3 | 1 | j | Owner | 218 I | |
| 126 | Dennis, William | N hf 3 | 2 | 1 | j | Tenant | 219 I | |
| 128 | Dure, James | Pt 7 | 1 | 1 | j | Owner. | 220 I | |
| 129 | Donnell, James | 3 | 1 | 3 | j | Owner | 232 J | |
| 139 | Edgar, James | N pt 17 | 3 | 1 | j | Owner | 233 J | |
| 140 | Edwards, Richard | Pt N hf 14 | 2 | 8 | | Owner | 234 J | |
| 144 | Francis, William | S hf 18 | 2 | 1 | j | Owner | 236 | |
| 146 | Francis, Thomas | N hf 8 | 1 | 8 | | Owner | 245 | |
| 147 | French, George | N E pt 7 | 2 | 1 | | Owner | 246 | |
| 153 | Ferguson, John | { N E cor 6 S E cor 6 | 8 1 | 9 | | Owner | 247 | |
| | | | | | | See S.D. No. 8 | 248 | |
| 158 | Glasford, William S | Pt S W qr 16 | 1 | 1 | | Owner | See S.D. No. 2 | |
| 161 | Grant, Angus } | 17 | 3 | 1 | j | Owner | 75 | |
| 162 | Grant, George } | | | | | | Tenant | 263 |
| 163 | Grant, John | Pt N hf 18 | 3 | 1 | j | Owner | 267 | |
| 164 | Grant, George | Pt S hf 17 | 3 | 1 | j | Owner | 268 | |
| 165 | Gilchrist, James } | N pt 20 | 2 | 1 | | Owner | 269 | |
| 166 | Gilchrist, Duncan } | | | | | | Farmer's son | 279 |
| 167 | Gilchrist, Hugh } | | | | | | Farmer's son | |
| 169 | Gibson, Robert } | 20 | 1 | 1 | j | Tenant | 449 | |
| 170 | Gibson, James } | | | | | | Tenant | 455 |
| 171 | Gillespie, Angus | S E qr 17 | 2 | 1 | j | Owner | See S.D. No. 2 | |
| 172 | Glasford, Archibald | S E qr 16 | 1 | 1 | j | Owner | 463 | |
| 173 | Gordon, William | N hf 11 | 3 | 1 | j | Tenant | 124 | |
| 174 | Graydon, Samuel | | | 1 | | Tenant | 124 | |
| 175 | Graydon, Robert | | | 1 | | Tenant | 480 | |
| 176 | Graydon, Adam | | | 1 | | Tenant | 487 | |
| 177 | Graydon, Samuel jr | N hf 13 | 2 | 1 | | Tenant | 487 | |
| 236 | Gillespie, Archibald } | S hf 5 | 2 | 1 | | Owner | 488 | |
| 237 | Gillespie, John } | | | | | | Owner | 28 |
| 238 | Gillespie, George } | | | | | | Owner | 28 |
| 182 | Gibson, John } | Pt 2 | 2 | 3 | j | Owner | 492 | |
| 183 | Gibson, John G } | | | | | | Owner | 505 |

| No. on Roll. | NAME. | Lot. | Con. or Street. | No. of P.O. | Remarks. | |
|--------------|---------------------|--------------------------|-----------------|-------------|----------|--------------|
| 178 | Grant, Donald | S hf 13 | 2 | 1 | j | Owner |
| 179 | Grant, John | | | 1 | | Owner |
| 180 | Grant, Hector | | | 1 | | Owner |
| 181 | Grant, Andrew | | | 1 | | Owner |
| 321 | Holmes, John | N hf 7 | 1 | 8 | | Owner |
| 212 | Hardy, John | Pt 6 & 7 | 1 | 1 | j | Owner |
| 218 | Hutcheson, Thomas | S hf 8 | 1 | 1 | j | Owner |
| 219 | Heard, Henry | S hf 2 | 1 | 3 | j | Tenant |
| 220 | Heard, James | | | 3 | | Tenant |
| 232 | Johnston, Duncan | Pt 15 N E qr 17 | 2 | 1 | j | Owner |
| 233 | Johnston, Lachlan | | | 1 | | Owner |
| 234 | Johnston, John | | | 1 | | Farmer's son |
| 236 | Jaines, Thomas | S hf 5 | 2 | 1 | j | Tenant |
| 245 | Leslie, Robert | Pt 15 | 2 | 1 | j | Owner |
| 246 | Leslie, David | | | 1 | | Owner |
| 247 | Leslie, Allan | | | 1 | | Owner |
| 248 | Leslie, John | N hf 15 | 2 | 1 | j | Owner |
| 75 | Mova, John | N E qr 18 | 2 | 1 | | Tenant |
| 263 | Muir, Neil | E hf 11 | 1 | 1 | j | Owner |
| 267 | Metcalf, John | N pt 7 | 2 | 1 | j | Tenant |
| 268 | Madill, Aaron | Pt S hf 7 | 2 | 1 | j | Owner |
| 269 | Mitchell, Samuel | N hf 2 | 1 | 1 | j | Tenant |
| 279 | Madill, John | S E cor 7 | 2 | 1 | | Tenant |
| 449 | McArthur, William | S hf 10 | 2 | 1 | j | Tenant |
| 455 | McBain, Farquhar | S pt 5 | 1 | 1 | j | Owner |
| 463 | McCallum, Dougald | N hf 11 | 2 | 1 | j | Tenant |
| 464 | McCallum, Donald | | | 1 | | Tenant |
| 124 | McCarthy, Charles | S E qr 13 | 3 | | | Owner |
| 124 | McCarthy, James | S E qr 13 | 3 | 1 | j | Tenant |
| 480 | McDougall, Robert | N hf 11 | 1 | 1 | j | Owner |
| 487 | McEachren, Neil | Pt 4 | 2 | 1 | j | Owner |
| 487 | McEachren, Peter | | | 1 | | Owner |
| 488 | McEachren, Thomas | N E qr 4 | 2 | 1 | j | Owner |
| 28 | McEwen, Hugh | E hf 1 | 2 | 3 | | Owner |
| 28 | McEwen, John | | | 3 | | Owner |
| 492 | McFadyen, Archibald | S hf 13 | 1 | 1 | j | Owner |
| 505 | McKenzie, Alexander | S E cor 8 Pt centre 8 | 1 | 1 | | Owner |

s son

See S.D. No. 8

See S.D. No. 2

r's son
r's son

See S.D. No. 2

| No. on Roll. | NAME. | Lot. | Con. or Street. | No. of P. O. | Just. | | No. on Roll. |
|--------------|---------------------|------------------|-----------------|--------------|-------|-----------------------|------------------|
| 514 | McLean, Charles | | | 1 | j | Owner | 343 |
| 515 | McLean, Donald | N hf 5 | 2 | 1 | j | Owner | 344 |
| 527 | McMillan, Samuel | Pt N hf 13 | 1 | 1 | | Owner | 345 |
| 528 | McMillan, Edward | | | 1 | | Owner | 346 |
| 547 | McRae, Alexander | N hf 13 | 3 | 1 | | Owner | 347 |
| 552 | McRae, Francis | W hf 15 | 1 | 1 | j | Owner | 348 |
| 553 | McRae, John | S hf 9 | 1 | 1 | | Owner | 349 |
| 554 | McRae, William | 10 | 1 | 1 | | Owner | 350 |
| 558 | McRae, Christopher | | | 1 | | Farmer's son | 351 |
| 556 | McRae, Charles | | | 1 | | Farmer's son | 352 |
| 557 | McRae, Donald | | | 1 | | Farmer's son | 353 |
| 558 | McRae, Alexander | W hf 9 | 2 | 1 | j | Owner | 354 |
| 559 | McRae, Duncan | E hf 15 | 1 | 1 | | Owner See S.D. No. 2 | 357 |
| 560 | McRae, Duncan jr | | E hf 9 | 2 | 1 | | |
| 561 | McRae, Alexander | Pt 12 | Simcoe-st | 1 | | Farmer's son See No 2 | |
| 568 | McRae, Donald | Pt S hf 7 | 1 | 1 | j | Owner | 170 |
| 570 | McRae, Christopher | 14 | 3 | 1 | | Owner | 220 |
| 561 | McRae, Christopher | | | 1 | | Farmer's son | 400 |
| 542 | McTaggart, Donald | S hf 10 | 2 | 1 | | Owner | 402 |
| 543 | McTaggart, Robert | 15 | 3 | 1 | j | Tenant | |
| 287 | Osborne, William | Pt N E qr 16 | 1 | 1 | j | Owner | |
| 299 | Oke, William | Pt W hf 14 | 2 | 1 | j | Owner | |
| 27 | Parliament, Isaac | S hf 12 | 1 | 1 | j | Owner | |
| 309 | Ross, Roderick | S W pt 19 | 2 | 1 | j | Owner | No. on Roll. 456 |
| 310 | Robinson, Peter | N hf 17 | 2 | 1 | j | Tenant | |
| 311 | Robinson, William | | | 1 | j | Tenant | |
| 312 | Robinson, James | | | 1 | j | Tenant | |
| 313 | Robinson, John | | | 1 | j | Tenant | |
| 314 | Robinson, Alexander | S hf 17 | 1 | 1 | j | Tenant | PA |
| 318 | Robinson, John H | | | 1 | j | Tenant | |
| 316 | Robinson, Edward | | | 1 | j | Tenant | |
| 317 | Robinson, Thomas | | | 1 | j | Tenant | No. |
| 318 | Ross, John | S hf 14 | 1 | 1 | j | Owner | |
| 319 | Ross, Angus | | | 1 | | Farmer's son | |
| 320 | Ross, John jr | | | 1 | | Farmer's son | |
| 324 | Raney, Elias | Pt N hf 7 | 1 | 1 | j | Tenant | |
| 322 | Ritchie, John | Pt N hf 5, 6 & 7 | 1 | 1 | j | Owner | |
| 269 | Stewart, Neil | N hf 2 | 1 | 3 | | Owner | |

| No. on Roll. | NAME. | Lot. | Con or Street. | No. of P. O. | Jurors | |
|--------------|--------------------|-----------|----------------|--------------|-----------------|--------|
| 343 | Shier, John Adam | S hf 18 | 1 | 1 | | Owner |
| 344 | Shier, Samuel, | S E qr 19 | 1 | 1 | | Owner |
| 345 | Stoddard, Hugh | N hf 12 | 2 | 1 | j | Owner |
| 346 | Stoddard, John | S hf 11 | 2 | 1 | | Owner |
| 347 | Smith, James | E hf 14 | 1 | 1 | j | Owner |
| 348 | Smith, George sr | N hf 14 | 1 | 1 | | Owner |
| 349 | Smith, John | | | 1 | j | Tenant |
| 350 | Smith, George jr | | | 1 | j | Tenant |
| 351 | Smith, Richard | | | 1 | j | Tenant |
| 352 | Smith, William | | | 1 | j | Tenant |
| 353 | Skinner William | S hf 8 | 2 | 1 | j | Owner |
| 354 | Stewart, William | S hf 4 | 1 | 1 | j | Owner |
| 355 | Stewart, Donald | N hf 4 | 1 | 1 | j | Owner |
| 357 | Stewart, Archibald | N hf 5 | 10 | 1 | | Owner |
| | | Pt N hf 5 | 1 | j | See S D's 2 & 3 | |
| | | 2 Main st | | | | |
| 170 | Stabback, James | 20 | 1 | | | Owner |
| 220 | Sproule James | S hf 2 | 1 | 8 | | Owner |
| 400 | Veale, John | S hf 16 | 2 | 1 | j | Owner |
| 402 | Veale, John H | S W qr 17 | 2 | 1 | j | Owner |

POLLING SUB-DIVISION No. I.

PART II.—Persons entitled to vote for Municipal Elections only.

| No. on Roll. | NAME. | Lot. | Con. or Street. | No. of P. O. | Jurors | |
|--------------|-----------------|----------|-----------------|--------------|--------|-------|
| 456 | McBain, Lachlan | Centre 8 | 1 | 1 | | Owner |

POLLING SUB-DIVISION No. I.

PART III.—Persons entitled to vote at Elections for the Legislative Assembly only.

None.

POLLING SUB-DIVISION No. 2.

Comprising all those parts of the 3rd, 4th and 5th concessions, lying between Centre Road and Lake Simcoe.

PART I.—List of persons entitled to vote at both Municipal Elections and Elections to the Legislative Assembly.

| No. on Roll. | NAME. | Lot. | Con. or Street. | No. of P. O. | Junior | | |
|--------------|---------------------|------------------------------------|---------------------------|--------------|--------|-----------------------|-----------------------|
| 1 | Adamson, John | S hf 12 | 4 | 1 | j | Owner | |
| 2 | Adams, D G | 63 & 66 S Simcoe st | | 1 | | Tenant | |
| 3 | Adams, Robert | 2 cor Franklin & Centre st, | 1 | | | Owner | |
| 4 | Armstrong, Moses | 13 W Mara st | 1 | | | Owner | |
| 5 | Arbuthnot, Duncan | { P N hf 14 N Simcoe st | 4 | 2 | | Owner | |
| 7 | Adams, D E | 41 | North st | 1 | | Owner | |
| 113 | Anderson, Andrew | Pt 83 | N Simcoe st | 1 | | Owner | |
| 95 | Buchanan, Archibald | } N hf 16 | 4 | | | Owner | |
| 96 | Buchanan, Neil | | | | | Owner | |
| 9 | Bruce, George F. | 1 & 2 | N Victoria st | 1 | j | Owner | |
| 11 | Badgerow, Austin | 4 | E Mara st | 1 | | Tenant | |
| 12 | Barber, W H | Pt S hf 14 | 6 | 1 | | Tenant | |
| 13 | Bennett, Robert | } 5 | Mara st | 1 | | Owner | |
| 14 | Bennett, John | | 22 | Main st | 1 | | Tenant |
| 15 | Bathgate, James | 6 | S Main st | 1 | | Owner | |
| 16 | Batten, John | 10 | S Main st | 1 | | Owner | |
| 17 | Birchard, Anson | { 48 10 | Osborne st S Simcoe st | 1 | j | Owner | |
| 18 | Bemister, James | } 36 North st Pt 16 N Simcoe st | | 1 | | Owner | |
| 19 | Bemister, Walter | | | 1 | | Owner | |
| 30 | Baker, Richard | 5 pt S hf 15 | | 1 | | Owner | |
| 31 | Butcher, Charles | W hf 13 | 4 | 1 | j | Owner | |
| 33 | Butcher, Edwin | N hf 12 | 4 | 1 | j | Owner | |
| 35 | Belfrage, W T | 11 N Simcoe st | | 2 | | Owner | |
| 46 | Bruce, John sr | } | | 1 | | Owner See S-D's 3 & 4 | |
| 47 | Bruce, Robert | | N hf 11 | 7 | 1 | | Owner See S-D's 3 & 4 |
| 48 | Bruce, John jr | | N hf 7 | 7 | 2 | | Owner See S-D's 3 & 4 |
| 49 | Bruce, Hugh | | S E qr 2 | 3 | 1 | | Owner See S-D's 3 & 4 |
| 50 | Bruce, Donald | | 16 Mara st | | 1 | | Owner See S-D's 3 & 4 |
| 42 | Brown, Benjamin F | { S Mara st Thorah Island | | 4 | | Owner See S-D No 3 | |

No
on
Roll.

45 Ba

257 Ca

11 Co

53 Co

54 Co

56 Co

57 Co

58 Co

60 Co

62 Co

63 Co

63 Co

64 Co

65 Co

67 Co

68 Co

69 Co

71 Co

72 Co

82 Co

83 Co

94 Co

95 Co

96 Co

105 Co

106 Co

108 Co

110 Co

112 Co

113 Co

114 Co

115 Co

116 Co

| No on Roll. | NAME. | Lot. | Con. of Street. | No. of P.O. | Amount | |
|-------------|-----------------------|-----------------------------------|-----------------|-------------|--------|----------------------|
| 45 | Barber, J L | Thorah Island 5 N Centre Road. | | 1 | | Owner |
| 257 | Campbell, Peter | 15 & 16 N Simcoe st | | 1 | | Owner |
| 11 | Cowie, Andrew | 4 E Mara st | | 1 | | Owner |
| 53 | Campbell, William | 5 E Mara st D.E. E Mara st | | 1 | | Owner |
| 54 | Cameron, James | 20 N Simcoe st | | 1 j | | Owner |
| 56 | Campbell, Dougald A | 46 Osborne st | | 1 | | Tenant |
| 57 | Campbell, John A | 45 John st. | | 1 | | Tenant |
| 58 | Cooper, Alexander W | 21 N Simcoe-st | | 1 j | | Owner |
| 60 | Cameron, William | 4 & 5 Main st | | 1 | | Owner |
| 62 | Cameron, Ewen H | 2 S Simcoe st. | | 1 | | Owner |
| 63 | Cameron, John | 10 E Mara st | | | | Owner |
| 63 | Cameron, John | 10 E Mara st | | 1 | | Tenant |
| 64 | Cockburn, Alexander | P 9,10,11 & 12 N Mara st, | | 1 | | Owner |
| 65 | Cameron, Daniel | 1 & 2 N Main st | | 1 | | Owner |
| 67 | Cameron, John | 17 S Simcoe st | | 1 | | Owner |
| 68 | Campbell, Archibald | 15 Elizabeth st | | 1 | | Tenant |
| 69 | Cameron, James | 31 North st | | 1 | | Tenant |
| 71 | Campbell, Colin | 29 & 30 S Bay st | | 1 j | | Owner |
| 72 | Calder, Donald | Pt 1 N Simcoe st | | 1 j | | Owner |
| 82 | Carmichael, Duncan sr | S hf 11 | 6 | 1 | | Owner |
| 83 | Carmichael, Duncan jr | S hf 11 | 6 | 1 j | | Owner |
| | Cameron, Alexander | 16 & 17 S Simcoe st | | 1 j | | Owner |
| 94 | Cameron, Donald | 4 & 9 Victoria st | | 1 | | Owner See S.D. No. 1 |
| 95 | Campbell, James | N hf 16 | 4 | 1 j | | Tenant |
| 96 | Campbell, Peter | N hf 16 | 4 | 1 j | | Tenant |
| 105 | Cameron, John | 6 S Simcoe st | | 1 | | Owner |
| 106 | Cameron, Alexander | F Mara st | | 1 | | Owner |
| 108 | Cox, George A | Midland Railway Co. | | 7 | | See S. D's 1,3,4&5 |
| 110 | Cameron, Hector | Pt 15 | 6 | 2 | | Owner |
| 112 | Calder, Alexander | Pt N hf 14 | 5 | 1 | | Owner See S.D. No.4 |
| 113 | Doran, Alexander | Pt 83 N Simcoe st. | | 1 | | Tenant |
| 114 | Doucette, John A | O cor Simcoe & N sts | | 1 | | Tenant |
| 115 | Davidson, Charles H | Pt N hf 14 | 6 | 1 | | Owner |
| 116 | Docherty, Philip | 15 S Simcoe st | | 1 | | Owner |

See S-D's 3 & 4
 See S-D's 3 & 4
 See S-D's 3 & 4
 See S-D's 3 & 4
 See S-D's 3 & 4

See S-D No 3

| No. on Roll. | NAME. | Lot. | Con. of Street. | No. of P. O. | status | No. on Roll. |
|--------------|----------------------|--------------------------------------|-----------------|--------------|--------------|----------------|
| 117 | Dunsheath, John | Pt S hf 14 | 5 | 1 | Tenant | |
| 133 | Duncan, James | Pt 83 N Simcoe st | | 1 | Tenant | 253 |
| 135 | Edgar, James | 36 S Bay st | | 1 | Owner | 254 |
| 136 | Ellis, Godfrey | Pt S hf 14 | 6 | 1 | Owner | 255 |
| 142 | French, John | 49 Osborne st | | 1 | Owner | 256 |
| 151 | Fogle, John | } Thorah Island } 7 N Centre road | | 1 | Owner | 257 |
| 154 | Furniss, John | S W qr 16 | 5 | 1 | j Tenant | 258 |
| 155 | Glover, James | 3 Bay st | | 1 | Owner | 259 |
| 158 | Glasford, William S | A & B Main ct | | 1 | j Tenants | 260 |
| 158 | Glasford, Thomas | 14 N Simcoe st | | 1 | Owner | 261 |
| 159 | Gordon, Neil | 2 & 3 Victoria st | | 1 | Owner | 262 |
| 160 | Gordon, James | Pt 22 Main st | | 1 | Owner | 278 |
| 171 | Gillespie, Angus | { S E qr 17 } 1 Victoria st | 2 | 1 | Owner | 278 |
| 192 | Gilbertson, William | Pt 16 N Simcoe st | | 1 | Owner | 284 |
| 193 | Gillespie, Duncan | } Pt 12 & 13 | 5 | 1 | j Owner | 56 |
| 194 | Gillespie, Dougald | | | 1 | Farmer's son | 109 |
| 195 | Gillespie, Alexander | | | 1 | Farmer's son | 448 |
| 204 | Grant, Andrew | 22 S Simcoe | | 1 | Tenant | 449 |
| 503 | Glover, David | Pt 5 S Simcoe st | | 8 | Owner | 461 |
| 417 | Hudson, Andrew | 21 S Simcoe st | | 1 | Tenant | 462 |
| 107 | Horton, William | 23 Mara st | | 1 | Tenant | 465 |
| 67 | Hodgson, Joseph | 51 Osborne st | | 1 | Owner | 478 |
| 213 | Harminston, John | 3, 4, 5 & 6 Centre st | | 1 | Owner | 479 |
| 214 | Haley, David | 6 Franklin st | | 1 | Tenant | 485 |
| 215 | Hancock, James | Pt S hf 14 | 6 | 1 | j Tenant | 486 |
| 218 | Hodgson, George | S hf 16 | 6 | 1 | j Owner | 491 |
| 227 | Hamilton, Alexander | Pt N hf 14 | 6 | 4 | Owner | 540 |
| 229 | Jordan, John | } 14 | 4 | 1 | j Tenant | See S.D. No. 3 |
| 230 | Jordan, James | | | 1 | j Tenant | 540 |
| 231 | Jordan, Alexander | | | 1 | j Tenant | 495 |
| 238 | King, Frederic | Pt 2 N Simcoe st | | 1 | j Tenant | 256 |
| 243 | Logan, Hector | 27 N. Bay st | | 1 | Owner | 500 |
| 244 | Leigh, Edwin | 42 North st | | 1 | Owner | 501 |
| 249 | Leigh, Henry | { Pt S hf 11 } Pt S hf 14 | 6 | 1 | Owner | 502 |
| | | | | | | 503 |
| | | | | | | 504 |
| | | | | | | 513 |

| | No. on Roll. | NAME. | Lot. | Con. or Street. | No. of P. O. | Rating |
|--------------------------|--------------|---------------------|------------------------------------|-----------------|--------------|----------------------|
| Tenant Tenant | 253 | Labeare, John | { Thorah Island 6 N Centre Road | | 1 | Tenant |
| Owner | 254 | Montgomery, Malcolm | 3 & 4 S Simcoe st | | 1 | Owner |
| Owner <i>Murray</i> | 255 | Madill, Frank | Pt 1 N Simcoe st | | 1 | Tenant |
| Owner | 256 | Madill, Benjamin | 6 & 7 E Mara st | | 1 | Tenant |
| Owner | 257 | Miller, Peter | 15 & 16 N Simcoe st | | 1 | Tenant |
| Tenant | 258 | Martin, William | Pt 1 Franklin st | | 1 | Owner |
| Owner | 259 | Murray, Peter | 20 & 21 George st | | 1 | Tenant |
| Tenant See S.D. No. 1 | 260 | Murray, Andrew | 31 North st | | 1 | Tenant |
| Owner | 261 | Moore, Anson | 76 N Bay st | | 1 | Tenant |
| Owner | 262 | Murray, Angus | Pt S hf 15 | 5 | 1 j | Owner |
| Owner | 278 | Musgrove, Henry | N hf 12 | 6 | 1 j | Tenant |
| Owner See S.D. No. 1 | 278 | Miller, Levi | N hf 12 | 6 | 1 | Owner |
| Owner | 284 | Murray, William | { Thorah Island 7 con A. | | 1 | Owner |
| Owner | 56 | Morrison, James | 45 & 46 Osborne st | | | Owner |
| Owner | 109 | Mulligan, R J | Midland Railway | | 1 | |
| Farmer's son | 448 | McArthur, Peter D | 3 N Simcoe st | | 1 j | Owner |
| Farmer's son | 449 | McArthur, Malcolm | 37 S Bay st | | 1 | Owner |
| Tenant | 461 | McCaskill, William | 7 & 8 Mara st | | 1 | Owner |
| Owner | 462 | McCulloch, Thomas | 4 S Bay st. | | 1 | Tenant |
| Tenant | 465 | McCuaig, Peter | 11 | 5 | 1 j | Owner |
| Tenant | 478 | McDougall, Angus | { N E qr 8 | 10 | 1 j | Owner See S. D No. 3 |
| Owner | 479 | McDougall, Peter | { 79 N Bay st | | 1 | Farmer's son |
| Owner | 485 | McDonald, Ronald | Pt N hf 14 | 6 | 1 | Tenant |
| Owner | 486 | McEwen, Gilbert | 15 & 16 N Simcoe st | | 1 | Owner |
| Tenant | 491 | McFadyen, Archibald | Pt 7 N Simcoe st | | 1 j | Tenant |
| Tenant | 540 | McHattie, James | 49 Osborne st | | 1 | Owner |
| Owner See S.D. No. 3 | 540 | McHattie, William | 49 Osborne st | | 1 | Tenant |
| Owner | 495 | McInnis, Archibald | 11 S Simcoe st | | 1 | Owner. |
| Tenant | 256 | McKay, William | 6 & 7 E Mara st | | 1 | Owner |
| Tenant | 500 | McKinnon, John | Pt 1 N. Simcoe st | | 1 | Tenant |
| Tenant | 501 | McKenzie, Duncan | Pt 1 N Simcoe st | | 1 j | Tenant |
| Owner | 502 | McKay, Alexander | A Mara st | | 1 | Owner |
| Owner | 503 | McKinnon, Angus | Pt 5 S Simcoe st | | 1 j | Tenant |
| Owner | 504 | McKinnon, Archibald | { 1 N Bay st 14 S Simcoe st | | 1 | Owner |
| Owner | 513 | McLean, William | 17 & 18 | 4 | 1 j | Tenant |

| No. on Roll. | NAME. | Lot. | Con. or Street. | No. of P. O. | amount | No. on Roll. |
|--------------|----------------------|--|-----------------|----------------------|------------------------|----------------|
| 512 | McLean, John | { Thorah Island 1 N Centre Road | | 1 | Tenant | 334 P |
| 389 | McLachlan, Archibald | Pt W hf 13 | 5 | 2 | Owner | 300 R 303 R |
| 518 | McMillan, Peter | } 24 Mara st 1, 3 & 4 Mara st 20, 18 & 17 Elizabeth st | | 1 | Owner | 304 R |
| 519 | McMillan, Peter jr | | 1 | Owner | 305 R | |
| 520 | McMillan, Duncan | | 1 | Owner | 306 R | |
| 521 | McMaster, James | 7 N Main st | | 1 | Owner | 307 R |
| 525 | McMillan, James S | { D Osborne st 77 S Simcoe st | | 1 | Owner | 308 R |
| 530 | McNabb, Rev John | Pt N hf 14 | 5 | 1 | Tenant | 331 R |
| 531 | McNabb, Donald | Pt 1 N Simcoe st | | 1 | j Tenant | 332 R 333 R |
| 532 | McNabb, James | 4 & 5 N Main st | | 1 | Owner | |
| 533 | McNichol, William | 35 S Bay st | | 1 | Tenant | 326 S 336 S |
| 548 | McRae, John | 9 & 35 S Simcoe st | | 1 | Tenant | |
| 545 | McRae, John | 34 & 10 N Simcoe st | | 1 | Tenant | 337 S 338 S |
| 549 | McRae, Alexander | } 13 S Simcoe st Pt 16 | | 1 | Owner | |
| 550 | McRae, Donald | | 1 | Owner | 339 S | |
| 551 | McRae, Farquhar | | 5 | 1 | j Owner | 340 S |
| 559 | McRae, Duncan sr | } E hf 15 Pt 12 S Simcoe st | | 1 | Owner See S.D. No. 1 | 341 S |
| 560 | McRae, Duncan jr | | 1 | Farmer's son See Nol | 342 S | |
| 561 | McRae, Alexander | | 1 | Farmer's son See Nol | 359 S | |
| 564 | McRae, Christopher | 21 S Simcoe st | | 1 | Owner | 357 S |
| 573 | McRae, Murdoch | } Pt 15 | | 1 | j Tenant | |
| 574 | McRae, Duncan | | 5 | 1 | j Tenant | 362 S |
| 575 | McRae, Farquhar | | 1 | 1 | j Tenant | |
| 542 | McTaggart, Donald | Pt 13 | 5 | 1 | j Owner See S.D. No. 1 | 368 S |
| 285 | Napier, Charles | 3 Victoria st | | 1 | Owner | 59 T |
| 286 | Neil, William | B Mara Road | | 1 | Owner | 378 T |
| 288 | Owens, John | 28 S Bay st | | 1 | Owner | 879 T 380 T |
| 292 | Proctor, John A | 62 Mill st | | 1 | Owner | 381 T |
| 294 | Proctor, George Roy | 11 & 12 N Simcoe st | | 1 | j Owner | 381 T 381 T |
| 295 | Pringle, William | 46 N Bay st | | 1 | Owner | |
| 296 | Philips, Wellington | Pt S hf 14 | 5 | 1 | j Tenant | 382 T 383 T |
| | Philips, Robert | 26 N Bay st | | 1 | Tenant | 384 T |
| 55 | Pyper, George A | 5 N Simcoe st | | 6 | Owner | 385 T |
| 134 | Parsons, Sydney | Pt 83 N Simcoe st | | 1 | Tenant | 386 T |

| No. on Roll. | NAME. | Lot. | Con. or Street. | No. of P.O. | Tenant |
|--------------|----------------------|---|-----------------|-------------|---------------------|
| 334 | Paterson, John W | Pt 15 | 6 | 1 | Tenant |
| 300 | Ritchie, James | Pt 4 N Simcoe st | | 1 | j Tenant |
| 303 | Reynolds, Jonathan | 4 N Bay st | | 1 | Tenant |
| 304 | Rutherford, Andrew | 43 S Bay st | | 1 | Owner |
| 305 | Ross, Alexander } | Pt 15 | 4 | 1 | j Owner |
| 306 | Ross, George } | | | 1 | j Owner |
| 307 | Ross, Robert } | 43 & 44 North st | 5 | 1 | Owner |
| 308 | Ross, Alexander } | | | 1 | Owner |
| 331 | Robinson, Charles | 56 Victoria st 8 S Simcoe st 2, 3, 4 & 5 6, 12, & 13 } N Simcoe st | | 1 | Owner |
| 332 | Robinson, John G | | | 2 | Owner |
| 333 | Robinson, Alexander | | | 1 | Owner |
| 326 | Sillars, Ronald | 9 S Simcoe at | | 1 | Owner |
| 336 | Smith, William | 33 & 34 S Bay st | | 1 | j Owner |
| 337 | Stanton, William | 10 Centre st | | 1 | Owner |
| 338 | Shorter, Henry | Pt 12 James st | | 1 | Owner |
| 339 | Sutor, Walter | 11 James st | | 1 | Owner |
| 340 | Stewart, Daniel | 1 & 2 E Mara st | | 1 | Tenant |
| 341 | Snellgrove, James | 14, 15, 17 & 18 S Bay st | | 1 | j Owner |
| 342 | Stoddard, William | Pt N hf 12 | 5 | 1 | j Owner |
| 359 | Snellgrove, Henry | E hf 13 | 4 | 1 | j Owner |
| 357 | Stewart, Archibald } | W hf 5 2 Main at | 10 | 1 | j Owner |
| | | | | | 1 |
| 362 | Spencer, Charles } | N pt 7 Pt S hf 12 | 4 | 1 | j See S. Div. No. 4 |
| | | | 6 | 1 | j Owner |
| 368 | Sutor, John | N hf 11 | 6 | 1 | j Owner |
| 59 | Tisdale, Edward | Pt 4 S Simcoe st | | 1 | j Tenant |
| 378 | Thompson, Franklin | Pt 13 | 6 | 1 | j Owner |
| 879 | Tisdale, William B | Pt 1 N Simcoe st | | 1 | Tenant |
| 380 | Turner, Robert | Pt 8 S Simcoe st | | 1 | Tenant |
| 381 | Turner, William ar | 22, 23 & 24 N Simcoe st | | 1 | Tenant |
| 381 | Turner, Allan } | | | 1 | Owner |
| 381 | Turner, James } | | | 1 | Owner |
| 382 | Thompson, Roger | 2 & 3 N Main st | | 1 | Owner |
| 383 | Todd James | Pt 22 S Main st | | 1 | Owner |
| 384 | Taylor, William | 9 & 7 Main st | | 1 | j Owner |
| 385 | Treleaven, Thomas | S W pt 13 | 5 | 1 | j Owner |
| 386 | Turner, William jr | 17 | 5 | 1 | j Tenant |

| No. on Roll. | NAME. | Lot. | Con or Street. | No. of P. O. | Just | |
|--------------|---------------------|-----------------------------|----------------|--------------|----------|---------------------------------|
| 389 | Turner, James | { P W hf 13 1, 10 & 11 N | Simcoe st | 5 | 1 | j Tenant |
| 390 | Tarbox, William | 1 Main st | | | 1 | Tenant |
| 391 | Taylor, J J A | 5 Victoria st | | | 1 | Owner See S.D. No. 8 |
| 392 | Taylor, William } | S hf 7 | | 7 | 1 | Owner See S.D. No. 8 |
| 393 | Thompson, Charles | N E pt 13 | | 6 | 1 | j Owner |
| 394 | Thompson, Solomon | Pt 13 | | 6 | 1 | Owner |
| 462 | Trivet, Henry | 42 Bay st | | | 1 | Owner |
| 396 | Underdown, William | { 4 & 5 S N hf 12 | Simcoe st | | 1 | Owner See S. D. No. 8 Tenant |
| 401 | Vinden, E S | Pt corner 15 | | 6 | 7 | Owner |
| 55 | Westcott, Henry | 31 & 32 Bay street | | | 1 | j Owner |
| 411 | Westcott, James S | Pt 1 N | Simcoe st | | 1 | Tenant |
| 412 | Watson, William J | 5 N | Simcoe st | | 1 | j Tenant |
| 414 | Wilkinson, Joseph W | Pt 12 | James st | | 1 | Owner |
| 415 | Waddell, William | 16 Elizabeth | | | 1 | Owner |
| 416 | Williamson, David | 9 S | Simcoe st | | 1 | Owner |
| 418 | West, Henry | S hf 14 | | 5 | 1 | j Tenant |
| 419 | Walls James | { 11 | | 4 | 1 | j Owner |
| 420 | Walls Peter | | 1 | | j Owner | |
| 431 | Warren, Thomas S | { Thorah Island 1 & 3 S | Centre Road | | 1 | j Owner |
| 432 | White, James | { 13 & 14 | | 6 | 1 | j Tenant |
| 433 | White, John E | | 1 | | j Tenant | |
| 434 | White, James jr | | 1 | | j Tenant | |
| 447 | Waller, Thornton H | Pt 8 S | Simcoe st | | 1 | Tenant |
| 397 | Young, C T | 7 & 8 | Victoria st | | 1 | j Owner |

PAR

No.
on
Roll.
138301 Ro
302 W

PART

None.

POLLING SUB-DIVISION No. 2.

PART II.—Persons entitled to vote for Municipal Elections only.

| No. on Roll. | NAME. | Lot. | Con. or Street. | No. of P. O. | status |
|--------------|-------------------------|--------------|-----------------|--------------|--------|
| 138 | Elliott, Joseph | 32 North st | | 1 | Tenant |
| 301 | Ross, Donald | } Pt S hf 14 | 6 | 1 | Owner |
| 302 | Williams, Rev. Thos | | | 1 | Tenant |

POLLING SUB-DIVISION No. 2.

PART III.—Persons entitled to vote at Elections for the Legislative Assembly only.

None.

POLLING SUB-DIVISION No. 3.

Comprising the whole of the 7th, 8th, 9th, 10th and 11th Concessions.

PART I.—List of persons entitled to vote at both Municipal Elections and Elections to the Legislative Assembly.

| No. on Roll. | NAME. | Lot | Con. or Street. | No. of P. O. | Amount | | No. on Roll. |
|--------------|---------------------|--------------|-----------------|--------------|--------|-----------------------|-------------------|
| 39 | Brain, William | N W qr 8 | 8 | 8 | j | Owner | 205 |
| 40 | Buckler, Richard | N hf 10 | 8 | 1 | j | Tenant | 206 207 208 |
| 41 | Burgess, John | N hf 3 | 10 | 4 | | Owner | |
| 42 | Brown, Benjamin | N W qr 9 | 10 | 4 | j | Owner See S-D No 2 | 210 |
| 43 | Bruce, George | Pt N hf 10 | 10 | 1 | | Owner | 210 |
| 44 | Brennan, Michael | W pt 11 | 10 | 1 | j | Owner | 210 |
| 46 | Bruce, John sr | N hf 11 | 7 | 1 | | Owner See S-D's 2 & 4 | |
| 47 | Bruce, Robert | N hf 7 | 7 | 1 | j | Owner See S-D's 2 & 4 | 131 |
| 48 | Bruce, John jr | S E qr 2 | 3 | 1 | | Owner See S-D's 2 & 4 | 217 |
| 49 | Bruce, Hugh | 16 Marast | | 1 | | Owner See S-D's 2 & 4 | |
| 50 | Bruce, Donald | | | 1 | j | Owner See S-D's 2 & 4 | 222 223 |
| 51 | Bowes, Elias A | N W qr 4 | 8 | 5 | | Owner | |
| 52 | Brown, John | Pt 13 | 8 | 1 | | Tenant | 224 225 |
| 61 | Cameron, Alexander | S hf 12 | 7 | 1 | j | Owner | |
| 91 | Clary, William | N hf 4 | 9 | 1 | | Tenant | 226 227 |
| 101 | Clarke, John | W pt 9 | 8 | 1 | j | Owner | |
| 102 | Campbell, Peter | S hf 9 | 10 | 1 | j | Owner | 228 |
| 103 | Campbell, Alexander | N W qr 8 | 10 | 4 | j | Owner | 200 |
| 104 | Campbell, John Roy | W hf 6 | 10 | 4 | | Owner | 280 |
| 108 | Cox, George A | Midland R Co | | 7 | | See S-D's 2, 4 | |
| 364 | Carkner, John | 3 | 7 | 16 | | Owner | 209 |
| 131 | Dalleyn, John | N hf 4 | 10 | 4 | j | Tenant | 240 |
| 201 | Dunsheath, Richard | 10 | 11 | 4 | j | Occupant | 241 |
| 91 | Edwards, Elihu | N hf 4 | 9 | | | Owner | 242 |
| 149 | Fountain, John | S hf 9 | 7 | 1 | j | Owner | 266 |
| 150 | Fraser, William | S W qr 10 | 3 | 1 | j | Owner | 277 |
| 153 | Ferguson, John | { N E cor 6 | 8 | 9 | | See S. Div. No. 1 | |
| | | { S E cor 6 | 1 | | | Owner | |
| 283 | Foley, J P | Pt N hf 10 | 10 | 12 | | Owner | 452 453 454 |
| 196 | Grant, John | S hf 2 | 9 | 3 | | Owner | 457 |

| No. on Roll. | NAME. | Lot. | Con. or Street. | No. of P. O. | Notes | Owner |
|--------------|---------------------|----------------------------|-----------------|--------------|-------|--------------------------------------|
| 197 | Grant James | } N hf 1 N hf 2 | 9 | 1 | | Owner |
| 198 | Grant William | | | 1 | j | Owner |
| 199 | Gilchrist, Neil C | 10 | 11 | 4 | j | Owner |
| 202 | Gaddy, Francis G | } S hf 10 | 10 | 1 | j | Owner |
| 203 | Gaddy, George | | | 1 | | Owner |
| 205 | Grant, Donald | } S hf 11 S hf 12 13 | 8 | 3 | | Owner |
| 206 | Grant, Alexander | | 8 | 3 | | Owner |
| 207 | Grant, Donald | | 8 | 3 | | Owner |
| 208 | Grant, Hector | | 1 | | Owner | |
| 210 | Gardner, John | S hf 11 | 7 | 1 | j | Occupant |
| 210 | Gunn, John | S hf 11 | 7 } | | | Owner ^{See S-1 s 2 & 4} |
| 210 | Gunn, Donald | 19 S Simcoe st | | | | Owner |
| 131 | Hope, William | N hf 4 | 10 | 4 | | Owner |
| 217 | Hurren, Cornelius | N E qr 4 | 8 | | | Owner |
| 222 | Halliday, Joseph | S hf 6 | 7 | 1 | j | Owner |
| 223 | Hodgson, Robert | 12 | 9 | 1 | j | Owner |
| 224 | Holmes, Daniel | 13 | 9 | 1 | | Owner |
| 225 | Hodgkinson, Thomas | C N hf 12 | 8 | | j | Owner |
| 226 | Hicks, Gamaliel | N hf 2 | 8 | 1 | | Owner |
| 227 | Hamilton, Alexander | N hf 10 | 10 | 4 | j | Owner ^{See S-Div No 2} |
| 228 | Hunt, Reuben | N hf 6 | 7 | 11 | | Owner |
| 200 | Johnson, Hugh | 10 | 11 | 4 | j | Occupant |
| 280 | Jenkins, Thomas | N hf 7 | 8 | 1 | | Owner |
| 209 | Jamieson, Alexander | S hf 11 | 8 | 1 | j | Tenant |
| 240 | King, John | S hf 5 | 9 | 1 | | Owner |
| 241 | Kenny, Patrick | Pt N hf 9 | 8 | 1 | | Owner |
| 242 | Keane, William | N hf 7 | 10 | 1 | j | Owner |
| 266 | Melledew, John | S hf 1 | 8 | 1 | | Owner |
| 277 | Murray, Duncan | N E qr 9 | 7 | 12 | | Owner |
| 279 | Medhurst, Alfred | N hf 7 | 8 | 1 | | Owner |
| 283 | Munro, William | Pt 10 | 10 | 4 | | Owner |
| 452 | McArthur, John sr | } N hf 9 | 9 | 1 | | Owner |
| 453 | McArthur, John jr | | | 1 | | Farmer's son |
| 454 | McArthur, Charles | | | 1 | | Farmer's son |
| 457 | McBain, David | N hf 8 | 9 | 1 | j | Owner |

| No. on Roll. | NAME. | Lot. | Con or Street. | No. of P. O. | June | | | | |
|--------------|----------------------|---------------|----------------|--------------|------|----------------------|---|----|-------|
| 458 | McBride, Daniel jr | Pt 9 | 11 | 4 | j | Owner | | | |
| 459 | McBride, Daniel sr | } Pt 9 | 11 | 4 | | Owner | | | |
| 460 | McBride, John | | | | | Farmer's son | | | |
| 468 | McCuaig, Peter | N E qr 9 | 10 | 4 | j | Owner | | | |
| 469 | McDougall, Alexander | } N hf 9 | 9 | 1 | j | Owner | | | |
| 470 | McDougall, Angus | | | | | Farmer's son | | | |
| 470 | McDonald, John H | } Pt S W qr 9 | 8 | 1 | | Owner | | | |
| 471 | McDonald, Alexander | | | | | Farmer's son | | | |
| 472 | McDougald, Duncan | } S hf 10 | 9 | 4 | | Owner | | | |
| 473 | McDougald, Phillip | | | | | Farmer's son | | | |
| 474 | McDougald, Angus | | | | | Farmer's son | | | |
| 475 | McDougall, Peter | S hf 7 | 9 | 3 | j | Owner | | | |
| 481 | McDonald Neil | } N hf 1 | 6 | 1 | i | Owner See S.D. No. 4 | | | |
| 482 | McDonald John | | | | | SE qr 1 | 7 | 1 | Owner |
| 372 | McDougall, Angus | S hf 8 | 10 | 1 | | Owner See S.D. No. 2 | | | |
| 478 | McDougall, Angus | } N E qr 8 | 10 | 1 | | Owner See S.D. No. 2 | | | |
| 479 | McDougall, Peter | | | | | Farmer's son | | | |
| 490 | McEachren, Neil | Pt S hf 7 | 9 | 1 | | Owner | | | |
| 508 | McKay, John | } E hf 5 | 6 | 1 | | Owner See S.D. No. 4 | | | |
| 509 | McKay, John sr | | | | | Owner | | | |
| 510 | McKay, Alexander | | | | | S hf 6 | 9 | 1 | Owner |
| 511 | McKay, Andrew | | | | | Owner | | | |
| 515 | McLean, Hugh | Pt S hf 8 | 8 | 1 | | Owner | | | |
| 516 | McLellan, Samuel B | } S hf 2 | 8 | 1 | j | Tenant | | | |
| 517 | McLellan, Peter | | | | | S hf 3 | 8 | 13 | Owner |
| 534 | McNeil, Alexander | } S hf 8 | 11 | 4 | j | Tenant | | | |
| 535 | McNeil, Lachlan | | | | | Owner | | | |
| 536 | McNeil, Duncan | | | | | Tenant | | | |
| 530 | McNabb, John | S W qr 7 | 7 | 7 | | Owner | | | |
| 539 | McPhee, Donald | NW qr 9 | 7 | 1 | j | Tenant | | | |
| 242 | McRae, D | 7 | 11 | | | Owner | | | |
| 546 | McRae, John | 3 | 9 | 1 | j | Tenant | | | |
| 546 | McRae, John | 3 | 9 | 1 | | Owner | | | |
| 566 | McRae, Donald | 4 | 11 | 4 | | Owner | | | |
| 267 | McRae, Farquhar | 2 | 11 | 4 | | Owner | | | |
| 289 | Parliament, John sr | } E hf 5 | 7 | 1 | | Owner | | | |
| 290 | Parliament, William | | | | | Farmer's son | | | |

| No. on Roll. | |
|--------------|----|
| 291 | Pa |
| 517 | Pa |
| 328 | R |
| 329 | R |
| 330 | R |
| 357 | S |
| 366 | S |
| 367 | S |
| 369 | S |
| 370 | S |
| 371 | S |
| 372 | S |
| 373 | S |
| 373 | S |
| 376 | S |
| 375 | S |
| 388 | T |
| 390 | T |
| 391 | T |
| 393 | U |
| 445 | V |
| 446 | V |
| 404 | V |
| 406 | V |
| 407 | V |
| 408 | V |
| 409 | V |
| 410 | V |
| 423 | V |
| 424 | V |
| 425 | V |
| 426 | V |
| 428 | V |
| 429 | V |

| | No. on Roll. | NAME. | Lot. | Con. or Street. | No. of P. O. | Account | | |
|---------------------------------|--------------------|----------------------|-------------|-----------------------|--------------------|---------|-----------------------|--------------|
| | 291 | Parliament, Dantel | N hf 5 | 7 | 1 | j | Owner | |
| | 517 | Parliament, John H | S hf 2 | 8 | | | Owner | |
| son | 328 | Ryckman, David | } S hf 8 | 7 | 1 | j | Owner | |
| | 329 | Ryckman, Neil | | | 1 | | | Farmer's son |
| | 330 | Ryckman, Andrew | | | 1 | | | Farmer's son |
| | 357 | Stewart, Archibald | W hf 5 | 10 | 1 | j | Owner See S. D's 1&2 | |
| son | 366 | Scott, William R | S W qr 10 | 7 | 1 | j | Owner | |
| | 367 | Scott, Thomas | Pt S hf 10 | 7 | 1 | j | Owner | |
| son | 369 | Sutor, George | S, E qr 10 | 8 | 1 | j | Owner | |
| | 370 | Silverthorn, John | N hf 7 | 7 | 1 | j | Owner | |
| son | 371 | Sedore, John | Pt N E qr 6 | 10 | 4 | | Owner | |
| son | 372 | Speedie, John | S hf 8 | 10 | 1 | j | Tenant | |
| | 373 | Stewart, William M | Pt N hf 10 | 10 | 4 | | Tenant | |
| S.D. No. 4 | 373 | Stewart, James | Pt N hf 10 | 10 | 4 | | Owner | |
| | 376 | Smallwood, Robert | S E qr 4 | 7 | 1 | | Owner | |
| S.D. No. 2 S.D. No. 2 son | 375 | Smith, Dougald | N hf 1 | 7 | 1 | j | Owner | |
| | 388 | Tweedie, Thomas H | S hf 4 | 8 | 1 | | Tenant | |
| S.D. No. 4 | 390 | Taylor, J J A | } S hf 7 | 7 | 1 | | Owner See S. D. No 2 | |
| | 391 | Taylor, William | | | 1 | | | Owner |
| | 393 | Underdown, William | N hf 12 | 7 | 1 | | Tenant See S.D. No. 2 | |
| | 445 | Veale, James | } 2 | 7 | 15 | | Owner | |
| | 446 | Veale, William | | | 16 | | | Owner |
| | 404 | Wilford, John | N hf 5 | 9 | 1 | j | Owner | |
| | 406 | Waren, George | S hf 6 | 8 | 1 | j | Owner | |
| | 407 | Whalen, John | } S hf 11 | 10 | 1 | j | Tenant | |
| | 408 | Whalen, Martin | | | 1 | j | | Tenant |
| | 409 | Westcott, Eli | } S hf 11 | 9 | 1 | j | Owner | |
| | 410 | Westcott, Robert E | | | 1 | | | Farmer's son |
| | 423 | Westcott, Charles | } S hf 11 | 9 | 1 | | Owner | |
| | 424 | Westcott, Neil | | | 1 | | | Farmer's son |
| | 425 | Westcott, William | } S hf 8 | 9 | 1 | | Owner | |
| | 426 | Westcott, William jr | | | 1 | j | | Owner |
| | 428 | Windatt, Peter | } N hf 6 | 9 | 1 | | Tenant | |
| | 429 | Windatt, John | | | 1 | | | Tenant |

| No. on Roll. | NAME. | Lot. | Con. of Street. | No. of P. O. | Just | |
|--------------|------------------|---------|-----------------|--------------|------|-------|
| 430 | Wallace, George | E hf 6 | 10 | 1 | j | Owner |
| 40 | Westcott, Neil | N hf 10 | 8 | 1 | j | Owner |
| 427 | Westcott, John | N hf 7 | 9 | 1 | j | Owner |
| 398 | Youle, William } | 7 | 10 | 1 | | Owner |
| 399 | Youle, George } | | | | | Owner |

POLLING SUB-DIVISION No. 3.

PART II.--Persons entitled to vote for Municipal Elections only.

None.

POLLING SUB-DIVISION No. 3.

PART III.--Persons entitled to vote at Elections for the Legislative Assembly only.

None.

Compris

PART
El

No.
on
Roll.

8 A

21 B

22 B

23 B

24 B

29 B

34 B

36 B

37 B

46 B

47 B

48 B

49 B

50 B

36

93

97

98

99

100

112

271

374

124

130

132

137

137

141

145

148

152

POLLING SUB-DIVISION No. 4

Comprising all those parts of the 3rd, 4th, 5th and 6th Concessions, lying between the Town line of Eldon and the Centre Road.

PART I.—List of persons entitled to vote at both Municipal Elections and Elections to the Legislative Assembly.

| No. on Roll. | NAME. | Lot. | Con. or Street. | No. of P. O. | Occupant | Owner |
|--------------|--------------------|------------|-----------------|--------------|----------|----------------------|
| 8 | Appleton, Clayton | N hf 6 | 5 | 1 | j | Owner |
| 21 | Bain, William | W hf 7 | 6 | 1 | | Owner |
| 22 | Bain, Watson | | | 1 | | Owner |
| 23 | Bain, Daniel | | | 1 | | Owner |
| 24 | Brown, John | | | 1 | | Tenant |
| 29 | Boakes, James | Pt S hf 6 | 5 | 1 | | Owner |
| 34 | Barclay, George | Pt S hf 10 | 5 | 1 | | Owner |
| 36 | Brown, William | E hf 7 | 6 | 1 | | Tenant |
| 37 | Bonham, James | N hf 10 | 6 | 1 | j | Tenant |
| 46 | Bruce, John sr | | | | | Owner |
| 47 | Bruce, Robert | N hf 11 | 7 | 1 | j | Owner |
| 48 | Bruce, John jr | N hf 7 | 7 | 1 | | Owner |
| 49 | Bruce, Hugh | S hf 2 | 3 | 1 | | Owner |
| 50 | Bruce, Donald | 16 | Mara st | 1 | j | Owner |
| 36 | Cain, George | E hf 7 | 6 | | | Owner |
| 93 | Campbell, Colin | N hf 1 | 3 | 3 | j | Tenant |
| 97 | Cameron, Angus | S hf 6 | 5 | 1 | | Owner |
| 98 | Cameron, Samuel | | | 1 | | Farmer's son |
| 99 | Cameron, Donald | | | 1 | | Farmer's son |
| 100 | Carruthers, Thomas | SE qr 2 | 6 | 1 | j | Owner |
| 112 | Calder, Alexander | Pt 10 | 4 | 1 | | Owner see S-D. No. 2 |
| 271 | Corrigdon, John | Pt E hf. 4 | 3 | 1 | | Tenant |
| 374 | Campbell, William | S E hf 1 | 6 | | | Owner |
| 124 | Drake, John | Pt S hf 10 | 5 | 1 | | Owner |
| 130 | Drake, George | Pt S hf 10 | 5 | 1 | j | Owner |
| 132 | Down, Rev Samuel | Pt N hf 4 | 4 | 1 | | Owner |
| 137 | Evans, David | 2 | 4 | 1 | j | Tenant |
| 137 | Evans, George | 2 | 4 | 1 | | Owner |
| 141 | Fountain, William | Pt S hf 10 | 6 | 1 | | Tenant |
| 145 | Ford, Walter | S hf 6 | 3 | 1 | j | Tenant |
| 148 | French, James | S hf 9 | 6 | 1 | j | Owner |
| 152 | Francis, William | N pt 7 | 3 | | | Owner |

See SD No 1

See Sub-Div's. 2 & 3

| No. on Roll. | NAME. | Lot. | Con. or Street. | No. of P. O. | oint | | No. on Roll. |
|--------------|----------------------|-----------|-----------------|--------------|------|--------------|-------------------|
| 168 | Gillis, Archibald | 1 | 5 | 1 | j | Owner | |
| 184 | Gillespie, Archibald | W hf 4 | 3 | 1 | j | Owner | |
| 185 | Gillespie, Dougald | S hf 5 | 3 | 1 | j | Owner | 489 M |
| 186 | Galloway, Charles | W hf 5 | 5 | 1 | j | Owner | |
| 187 | Galloway, James | | | 1 | | Farmer's son | 493 M 494 M |
| 188 | Gordon, Robert | S hf 3 | 5 | 1 | j | Tenant | |
| 189 | Gordon, Thomas | | | 1 | | Tenant | 341 M |
| 190 | Galloway, William | Pt W hf 5 | 5 | 1 | | Owner | 496 M |
| 191 | Graham, Duncau | N hf 9 | 5 | 10 | | Occupant | 497 M 498 M |
| 216 | Hurren, Phillip | S hf 9 | 3 | 1 | j | Owner | |
| 235 | Jewell, Alfred | Pt 1 & 2 | 4 | 1 | j | Tenant | 506 M |
| 237 | Jude, Simon | Pt 1 | 6 | 1 | j | Tenant | 507 M |
| 239 | Kelly, John | S hf 4 | 5 | 1 | j | Tenant | 508 |
| 395 | Keane, Gordon | N hf 5 | 3 | | | Owner | 509 510 511 |
| 250 | Lyons, George | S W qr 8 | 6 | 1 | j | Owner | |
| 251 | Lyons, William | N hf 2 | 6 | 1 | j | Owner | 358 |
| 252 | Lyons, John W | N W qr 3 | 6 | 1 | j | Tenant | 323 |
| 237 | Melladew, Thomas | S W qr 1 | 6 | 1 | | Owner | 522 |
| 235 | Maybee, George | 1 & 2 | 4 | 8 | | Owner | |
| 264 | Morrison, Duncan | N hf 10 | 5 | 1 | j | Owner | 523 |
| 265 | Morrison, John | | | 1 | | Owner | 524 |
| 270 | Morrison, Henry | W hf 3 | 3 | 1 | j | Owner | 537 538 |
| 272 | Morrison, Robert | E hf 3 | 3 | 1 | j | Owner | |
| 273 | Morrison, Donald | | | 1 | | Farmer's son | 562 563 |
| 274 | Murray, John | Pt N hf 9 | 4 | 1 | j | Owner | |
| 275 | Morrison, John | S W qr 3 | 6 | 1 | j | Owner | 565 569 |
| 276 | Metcalf, Thomas jr | N hf 5 | 6 | 1 | | Tenant | |
| 276 | Metcalf, Thomas sr | N hf 5 | 6 | 1 | | Owner | 543 |
| 451 | McArthur, William | Pt 6 | 4 | 1 | | Owner | |
| 466 | McCall, James | S hf 7 | 4 | 1 | j | Owner | 239 |
| 482 | McDonald, John | N hf 1 | 6 | 1 | | Owner | See S-D 3 |
| 481 | McDonald, Neil | | | 1 | | Owner | 297 |
| 483 | McDermott, Malcolm | 4 | 6 | 1 | j | Owner | 323 |
| 484 | McDermott, Peter | | | 1 | | Owner | 324 |
| 145 | McDonald, Donald | S hf 6 | 3 | | | Owner | 325 327 |

| No. on Roll. | NAME. | Lot. | Con. or Street. | No. of P. O. | Junior | Owner |
|--------------|----------------------|--------------------------|-----------------|--------------|--------|--------------|
| 489 | McEwen, Archibald | Pt Centre 3 | 6 | 1 | | Owner |
| 93 | McFadyen, Colin | N hf 1 | 3 | 3 | | Owner |
| 493 | McFadyen, Archibald | } S hf 1 | 3 | 3 | | Owner |
| 494 | McFadyen, Duncan | | | 3 | | Owner |
| 341 | McHattie, James | S W qr 2 | 6 | 1 | j | Owner |
| 496 | McIntyre, Robert | N W qr 8 | 3 | 1 | j | Owner |
| 497 | McInnis, John | } Pt 6 | 4 | 1 | j | Owner |
| 498 | McInnis, Angus D | | | 1 | | Farmer's son |
| 506 | McKay, Angus | } S hf 8 S hf 9 | 4 | 1 | j | Owner |
| 507 | McKay, James | | | 1 | | Owner |
| 508 | McKay, John | } E hf 5 S hf 6 | 5 | 9 | | Owner |
| 509 | McKay, John sr | | | 9 | | Owner |
| 510 | McKay, Andrew | | | 9 | | Owner |
| 511 | McKay, Donald | | | 9 | | Owner |
| 358 | McLean, A W | N W qr 6 | 3 | | | Owner |
| 323 | McMillan, James | S pt 1 & 2 | 4 | | | Owner |
| 522 | McMillan, Archibald | } Pt W hf 1 Pt E hf 1 | 4 | 1 | j | Owner |
| 522 | McMillan, Archibald | | 4 | | | |
| 523 | McMillan, Duncan | } 2 | 5 | 1 | j | Owner |
| 524 | McMillan, John | | | 1 | | Owner |
| 537 | McPherson, John | S pt 7 | 3 | 1 | j | Owner |
| 538 | McPherson, Godfrey | 5 | 4 | 1 | j | Owner |
| 562 | McRae, Donald | E hf 8 | 5 | 1 | j | Owner |
| 563 | McRae, John | 7 | 5 | 1 | j | Owner |
| 565 | McRae, Christopher | S hf 5 | 6 | 1 | | Owner |
| 569 | McRae, Duncan | S hf 10 | 3 | 1 | j | Owner |
| 543 | McTaggart, Malcolm | N hf 10 | 3 | 1 | j | Owner |
| 239 | Nolan, John | S hf 4 | 5 | 1 | | Owner |
| 297 | Perdue, John | W hf 6 | 6 | | | Owner |
| 323 | Robertson, John | S pt 1 & 2 | 4 | 1 | j | Tenant |
| 324 | Robertson, William A | S hf 5 | 5 | 1 | j | Tenant |
| 325 | Relane, Richard | S hf 9 | 5 | 1 | | Owner |
| 327 | Riddle, William | | | 1 | j | Owner |

| No. on Roll. | NAME. | Lot. | Con. or Street. | No. of P. O. | jurors | |
|--------------|-----------------------------------|------------|-----------------|--------------|--------|--------------------|
| 327 | Riddle, William jr | N hf 5 | 5 | 1 | | Farmer's son |
| 358 | Shire, Tleophilus | N W qr 6 | 3 | 1 | | Tenant |
| 360 | Stephenson, William | Pt N hf 9 | 4 | 1 j | | Tenant |
| 361 | Shields, George | W hf 8 | 5 | 1 j | | Owner |
| 362 | Spencer, Charles | N pt 7 | 4 | 1 j | | Owner See S-D No 2 |
| 363 | Smith, John | S E qr 8 | 6 | 1 j | | Owner |
| 364 | Smellwood, William | N hf 8 | 6 | 1 j | | Tenant |
| 365 | Smith, William | N W qr 9 | 6 | 1 | | Owner |
| 376 | Smith, Peter | S E qr 1 | 6 | 1 j | | Tenant |
| 387 | Thompson, William H | Pt S hf 10 | 5 | 1 | | Tenant |
| | <i>Jaylor Wilkerson Pt N hf 5</i> | | 4 | | | <i>tenant</i> |
| 395 | Upton, John | N hf 5 | 3 | 1 j | | Tenant |
| 403 | Veale, William | E hf 1 | 4 | 1 j | | Owner |
| 405 | Wainman, Mathew | E hf 6 | 6 | 1 j | | Owner |
| 421 | Watson, Rev David | E hf 10 | 4 | 1 | | Tenant |
| 422 | Windatt, William | N E qr 3 | 6 | 1 | | Owner |
| 271 | Westcott, George | S hf 4 | 4 | 1 | | Owner |

POLLING SUB-DIVISION No. 4.

Part II.—Persons entitled to vote at Municipal Elections only.

| No. on Roll. | NAME. | Lot | Con. or Street. | No. of P. O. | jurors | |
|--------------|------------------|------|-----------------|--------------|--------|-------|
| 70 | Carmichael, John | Pt 2 | 3 | 1 | | Owner |
| 499 | McInnis, Angus | Pt 8 | 4 | 1 | | Owner |

POLLING SUB-DIVISION No. 4.

PART III.—Persons entitled to vote at Elections to the Legislative Assembly only.

None.

I hereby certify that the aggregate number of persons qualified to serve as jurors on the annexed Voters' List is Two HUNDRED AND SEVENTY (270).

GEORGE SMITH, Township Clerk.

