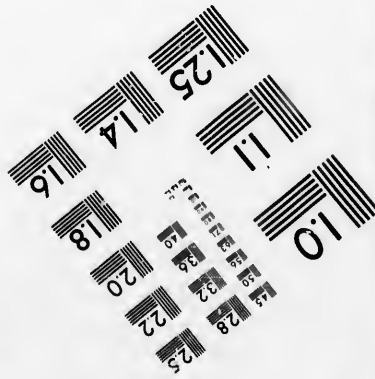





**IMAGE EVALUATION
TEST TARGET (MT-3)**



**Photographic
Sciences
Corporation**

23 WEST MAIN STREET
WEBSTER, N.Y. 14580
(716) 872-4503

15 28 25
32 22
36 20
18

**CIHM/ICMH
Microfiche
Series.**

**CIHM/ICMH
Collection de
microfiches.**



Canadian Institute for Historical Microreproductions / Institut canadien de microreproductions historiques

01
57

© 1986

The copy filmed here has been reproduced thanks to the generosity of:

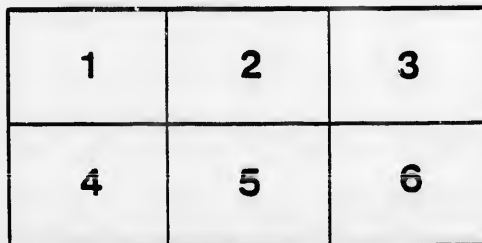
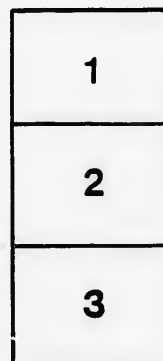
Archives of Ontario
Toronto

The images appearing here are the best quality possible considering the condition and legibility of the original copy and in keeping with the filming contract specifications.

Original copies in printed paper covers are filmed beginning with the front cover and ending on the last page with a printed or illustrated impression, or the back cover when appropriate. All other original copies are filmed beginning on the first page with a printed or illustrated impression, and ending on the last page with a printed or illustrated impression.

The last recorded frame on each microfiche shall contain the symbol \rightarrow (meaning "CONTINUED"), or the symbol ∇ (meaning "END"), whichever applies.

Maps, plates, charts, etc., may be filmed at different reduction ratios. Those too large to be entirely included in one exposure are filmed beginning in the upper left hand corner, left to right and top to bottom, as many frames as required. The following diagrams illustrate the method:



L'exemplaire filmé fut reproduit grâce à la générosité de:

Archives of Ontario
Toronto

Les images suivantes ont été reproduites avec le plus grand soin, compte tenu de la condition et de la netteté de l'exemplaire filmé, et en conformité avec les conditions du contrat de filmage.

Les exemplaires originaux dont la couverture en papier est imprimée sont filmés en commençant par le premier plat et en terminant soit par la dernière page qui comporte une empreinte d'impression ou d'illustration, soit par le second plat, selon le cas. Tous les autres exemplaires originaux sont filmés en commençant par la première page qui comporte une empreinte d'impression ou d'illustration et en terminant par la dernière page qui comporte une telle empreinte.

Un des symboles suivants apparaîtra sur la dernière image de chaque microfiche, selon le cas: le symbole \rightarrow signifie "A SUIVRE", le symbole ∇ signifie "FIN".

Les cartes, planches, tableaux, etc., peuvent être filmés à des taux de réduction différents. Lorsque le document est trop grand pour être reproduit en un seul cliché, il est filmé à partir de l'angle supérieur gauche, de gauche à droite, et de haut en bas, en prenant le nombre d'images nécessaire. Les diagrammes suivants illustrent la méthode.

tails
du
modifier
une
image

rrata
to

pelure,
n à



32X

LIST OF VOTERS
FOR THE
TOWNSHIP OF GODERICH
COUNTY OF HURON.
FOR THE YEAR 1883.

LIST OF PERSONS ENTITLED TO VOTE AT
MUNICIPAL ELECTIONS
—AND—
ELECTIONS TO THE LEGISLATIVE ASSEMBLY.

Sub-Section 4 of Section 2 of the Act to Consolidate and Amend the Law
respecting Voters' Lists.

4. The Sheriff shall, immediately upon receipt of his copies, cause one of them to be posted up in a conspicuous place in the Court House; the Clerk of the Peace, upon receipt of his copies, shall cause one of them to be posted in a conspicuous place in his office; every Public or Separate School Head Master or Mistress shall in like manner put up one on the door of the School House; and every Post Master shall post up one of his copies in his Post Office. 39 V., c. 11, s. 4, s.s. 2.



GODERICH, ONT :

STAR CHEAP BOOK AND JOB PRINTING ESTABLISHMENT, WEST STREET.

1883.

VOTERS LISTS--1883

COUNTY OF HURON.

.....Clerk of the Municipality of the Township of Goderich, having certified under his hand, that no complaint respecting the List of Voters, for said Municipality, for the year 1883, had been received by him within Thirty Days after the first posting up of the same ; and, on application of the said Clerk, I, ISAAC FRANCIS TOMS, Esquire, Judge of the County Court of the County of Huron, in pursuance of the provisions of "The Voter's List Act of 1876," certify that the within printed List of Voters, being one of the copies received by me from the said Clerk, under Section 2 of the said Act, is the revised List of Voters for the said Municipality, for the year 1883.

Given under my hand and seal, at Goderich, in the said County, this
.....day of August, 1883.

.....



VOTERS' LIST—1883.

MUNICIPALITY OF THE TOWNSHIP OF GODERICH.

SCHEDULE OF POST OFFICES—1, GODERICH ; 2, HOLMESVILLE ; 3, CLINTON ; 4, BAY-FIELD ; 5, PORTER'S HILL.

POLLING SUB-DIVISION NO. 1.

Comprising and containing all that part of the Township of Goderich commencing at the lake shore, at the line between the Goderich town boundary and the Township, thence south along the several windings of the said lake shore to the line between Lots Twenty-five and Twenty-six, thence east along said line to the line between the 4th and 5th Concessions, thence north along said line until it touches the line between Lot Eight, in the Maitland Concession and Concession B., thence along said line to the river Maitland, thence north-west along said river to the boundary of the town of Goderich, thence along said line to the Huron Road, thence from said road along the boundary line between the Town and Township of Goderich, to the place of beginning.

PART I.—Persons entitled to Vote at BOTH Municipal Elections and Elections to the Legislative Assembly.

No. on Roll.	NAME.	No. of Lot or Part of Lot.	CON.	Owner, Tenant, Occupant or Farmer's Son.	Juror.	Post Office.
720	Andrews, James	N. W. 13		Owner		1
734	Alexander, John	9	1	Owner		1
743	Andrews, William	S, 8	2	Owner		1
746	Andrews, John	6	1	Owner	j	1
773	Andrews, Stephen	Pt. 4	M	Owner		1
552	Brown, George	E. 8, 1, 2, 3, pt 4	B	Owner		1
554	Blake, Charles	102, N. 5	B M	Owner	j	1
570	Beatty, Thomas	12, 13,	4	Owner	j	1
575	Bell, Willis	14,	4	Tenant	j	1
576	Bell, Thomas W.	21	4	Tenant	j	1
797	Blair, Wm. (see S.D. 3)	23	4	Owner	j	1
684	Burk, Samuel	S. 25, E 25.	1, 2	Owner	j	1
702	Beevers, William	N. 18	1	Owner	j	1
714	Beevers, Samuel, jr.	13	2	Owner	j	1
715	Beevers, Samuel, sr.	13	2	Owner	j	1
737	Bell, Willis	8	1	Tenant	j	1
738	Bell, Robert	9	1	Tenant	j	1
753	Beer, John	Sub-D. 4 ; 12, 13, 14, 15	1	Owner	j	1
769	Butler, John	Pt. 106, 107	M	Owner		1
462	Chambers, Richard	E. 101	M B	Tenant		1
463	Chambers, Richard	E. 101	M B	Tenant	j	1
568	Obisholm, Alexander	10 W, 25	2, 3	Owner	j	1
685	Clark, David	S. 24	1	Tenant	j	1

POLLING SUB-DIVISION NO. 1—CONTINUED.

No. on Roll.	NAME.	No. of Lot or Part of Lot.	CON.	Owner, Tenant, Occupant or Farmer's Son.	Juror.	Post Office.
686	Clark, John, sr.	N. 25	1	Owner		1
687	Clark, John	24	2	Owner	j	1
689	Cantelon, George	22	1	Tenant		1
690	Cantelon, William	22	1	Tenant	j	1
757	Cline, Edward	S. 2	1	Tenant	j	1
763	Crabb, Christopher,	{ Sub-D 4, Nos. 2, 3, 4, 5 } 8, 9, 10, 11, 16, 17, 18, } pt. 15, E. 23.	1	Owner		1
778	Clark, George	Pt. 106, 107	M	Owner	j	1
785	Cunningham, William	Pt. 3	M	Owner		1
588	Doak, Henry	17	3	Owner		1
698	Dunlop, Hugh	19	2	Tenant	j	1
703	Davidson, George E.	20	1	Owner	j	1
780	Drysdale, Andrew	105	M	Owner	j	1
787	Doyle, B. L.	S. 3	M	Owner		1
556	Edwards, James	103	M	Tenant	j	1
557	Edwards, William	103	M	Owner		1
578	Elliott, William	15	4	Owner		1
579	Elliott, Robert	15	4	Owner		1
580	Elliott, John	15	4	Farmer's Son		1
589	Elliott, Robert	Pt. 18, pt. 19	4	Owner		1
590	Elliott, George A.	Pt. 18, pt. 19	4	Farmer's Son	j	1
591	Elliott, Robert B.	Pt. 18, pt. 19	4	Farmer's Son	j	1
592	Elliott, William, J.	Pt. 18, pt. 19	4	Farmer's Son		1
599	Elliott, Archibald	22	4	Owner	j	1
600	Elliott, James	E. 25	4	Owner		1
601	Elliott, Robert	23	3	Owner	j	1
608	Elliott, James H.	24, W. 25	4	Owner		1
705	Foley, Michael	17	2	Owner	j	1
732	Fowler, George	S. 10, Nos. 1, 2	1	Owner		1
733	Fowler, George	S. 10, Nos. 1, 2	1	Farmer's Son	j	1
754	Furse, Samuel	{ Sub-D 4, Nos. 19, 20, } 21, 22, 23, pt. 3.	1	Owner	j	1
794	Ferris, John	Pt. 3	M	Owner		1
464	Gibson, Samuel	E. 101	M B	Owner	j	1
465	Gibson, John	E. 101	M E	Owner	j	1
466	Gibson, George	E. 101	M B	Owner	j	1
467	Gibson, Charles	E. 101	M B	Owner	j	1
696	Gordon, William	23	1	Owner		1
726	Gerrard, Alexander	N. 11	2	Owner	j	1
731	Graham, William	10	2	Owner	j	1
752	Greer, George	E. 3	1	Owner	j	1
758	Garrick, James	W. 2	1	Tenant	j	1
793	Gordon, Robert	Pt. 3	M	Tenant	j	1
553	Hawley, Richard	7, W. 8	M	Owner		1
558	Hunter, John	S. 6	M	Owner		1

List of Names added to the Printed List in Printing Sub-Division No. 1, on
 revision by me, ISAAC FRANCIS TOMIS, Excise, Judge, at a Court held
 on the day of 1888.

NO.	NAME.	LOT.	CONCY.	P. O.

POLLING SUB-DIVISION NO. 1—CONTINUED.

No. on Roll.	NAME.	No. of Lot or Part of Lot.	CON.	Owner, Tenant, Occupant or Farmer's Son.	Juror.	Post Office.
559	Hunter, John W.	S. 6	M	Farmer's Son	j	1
564	Hinks, William	11	4	Owner	j	1
567	Hinks, Harvey	10, 11	3, 4	Owner		1
703	Hewitt, George H.	17	1	Owner		1
704	Hewitt, George H.	17	1	Farmer's Son	j	1
788	Hart, William S.	N. E. 3	M	Owner		1
799	Hare, Joseph	8, 9, N. 6	B M	Owner		1
779	Inrie, James	104	M	Owner	j	1
569	Johnston, John H.	S. 10	4	Owner		1
577	Johnston, Hugh M.	14	4	Owner		1
594	Johnston, Robert	22, S. 20	2, 4	Owner	j	1
555	Johnston, John	21, N. 20	3, 4	Owner		1
596	Johnston, Thomas J.	21, N. 20	3, 4	Farmer's Son	j	1
694	Johnston, Samuel	21	1	Owner	j	1
711	Johnston, Thomas	S. 14	2	Owner	j	1
712	Johnston, Henry S.	S. 14	2	Owner	j	1
713	Johnston, George K.	N. 14	2	Owner	j	1
719	Johnston, Robert	N. W. 13	1	Tenant	j	1
721	Johnston, Matthew	12	1	Owner		1
722	Johnston, Christopher	12	1	Farmer's Son	j	1
723	Johnston, James	12	1	Farmer's Son	j	1
740	Johnston, James	N $\frac{1}{2}$ 7	1	Owner	j	1
741	Johnston, Thomas G.	S $\frac{1}{2}$ 7	1	Owner		1
742	Johnston, David A.	S $\frac{1}{2}$ 7	1	Owner	j	1
730	Kedslie, Francis	Sub-D 10, Nos. 9, 10	1	Owner		1
735	Kirkpatrick, John	Sub-D 10, Nos. 6, 8	1	Owner		1
755	Kidd, Joseph, sr.	W. 2	1	Owner		1
756	Kidd, Joseph, jr.	W. 2	1	Owner		1
605	Lindsay, David	24	3	Owner	j	1
606	Lindsay, Christopher	24	3	Owner		1
736	Lawrison, William C.	S. 7, N. 8	2	Tenant	j	1
782	Lizars, Strachan	5	M	Owner		1
604	Merrill, Samuel H.	S. 25	3	Tenant	j	1
609	Marshall, Robert	S. E. 25	4	Owner		1
798	Murray, William	Pt. 3	M	Owner		1
561	McIntosh, William	9	4	Tenant	j	1
562	McIntosh, James	9	4	Owner		1
563	McIntosh, Charles	8, 7, pt. 8, S. 6	4, 3, 13	Owner	j	1
574	McClusky, Joseph	14	3	Owner	j	1
581	McMath, William	16	4	Owner	j	1
586	McKee, Thomas	17, N. 18	4	Owner	j	1
587	McLwain, James	17	3	Tenant	j	1
602	McLean, Edward	N. 25	3	Owner		1
695	McLwain, Hugh	N. 21	2	Owner		1
599	McBrine, David, jr.	20	2	Owner		1
700	McLwain, Johnston	18	2	Owner	j	1

List of Names added to the Printed List in Polling Sub-Division No. 1, cr

POLLING SUB-DIVISION NO. 1--CONTINUED.

No. on Roll.	NAME.	No. of Lot or Part of Lot.	Con.	Owner, Tenant, Occupant or Farmer's Son.	Juror.	Post Office.
701	McBrian, David	S. 21, S. 18	1, 2	Owner	j	1
706	Mellwain, George	16	2	Owner	j	1
707	McAllister, William	E. 15	1	Tenant	j	1
716	McIlwain, Robert	S. E. 13	1	Owner	j	1
724	McQueen, Hugh	W. 11	1	Owner	j	1
744	McAvoy, Michael	M. 7	2	Owner	j	1
764	McLean, Robert	Pt. 107, 16	M, 3	Owner	j	1
765	McLean, W. (see S. D. 3)	26, 23, S. 11	2	Owner		1
767	McLean, A. P.	S. 3	M	Owner		1
781	McIntyre, John	5	M	Tenant	j	1
783	McEwan, Joseph	Pt. 3, pt. 4	M	Tenant		1
784	McCardy, Duncan	Pt. 3	M	Owner		1
789	McCann, Ezekiel	Pt. 3	M	Owner		1
790	McCann, John H.	Pt. 3	M	Owner	j	1
697	Naftol, Charles J. S.	19	1	Owner	j	1
565	Orr, Robert	S. 8, 9	3	Owner	j	1
566	Orr, David	20, S. 19	3	Owner	j	1
560	Porter, John	7	4	Owner	j	1
593	Porter, John	18, N. 19, Pt. 19	3, 4	Owner	j	1
691	Parsons, George H.	22	1	Owner		1
692	Parsons, James G.	22	1	Owner		1
717	Peacock, James	14, W. 15	1	Owner	j	1
718	Peacock Robert	14, W. 15	1	Farmer's Son		1
727	Phipps, Albert	E. 11	1	Tenant	j	1
760	Porter, James	3, W. 2, pt. 12, 13, pt. 10	2, B, 6	Owner	j	1
772	Polly, A. M.	5, 6, pt. 3	3, M	Owner		1
551	Reed, William	E. 8, 1, 2, 3, pt. 4	B	Tenant	j	1
572	Robinson, William	N 13	3	Owner		1
582	Ross, James	15	3	Owner	j	1
583	Ross, George	15	3	Owner	j	1
584	Regan, J. H.	School Teacher, Salary \$425				1
729	Swaffield, William	{ Sub-D 10, Nos. 3, 4, 5, } 7, 11, 12, 13, 14, 15, 16. }	1	Owner	j	1
739	Smith, A. M.	8, 9	1	Owner		1
747	Salkeld, Joseph	6	2	Occupant	j	1
748	Salkeld, Isaac	5, N. 7	1, 2	Owner		1
749	Salkeld, John W.	4	2	Occupant	j	1
750	Salkeld, Isaac	4	2	Occupant	j	1
751	Salkeld, John	{ Sub-D 4, Nos. 1, 6, 7, } 24, 25, 26. }	1	Owner	j	1
759	Smith, William	W. 2	1	Tenant		1
766	Sloan, Samuel	Pt 102, 106, 107.	M	Owner		1
776	Stokes, Sanford	W. 16	1	Owner	j	1
777	Stokes, Jacob	E. 16	1	Owner	j	1
571	Sowerby, Thomas	12, E. 12	2, 3	Owner		1

List of Names added to the Printed List in Petition Sub-Division No. 1, on
 revision by me, ISAAC FRANCIS TOMIS, Esquire, Judge, at a Court held on
 the day of 1833.

NO.	NAME.	LOT.	CONGN.	P. O.

POLLING SUB-DIVISION NO. 1—CONTINUED.

No. on Roll.	NAME.	No. of Lot or Part of Lot.	CON.	Owner, Tenant, Occupant or Farmer's Son.	Juror.	Post Office.
725	Tennant, Henry	W. 12	2	Owner	j	1
638	Wilson, David	N. 24	1	Tenant		1
786	Wilson, Joseph	S. 106	M	Owner	j	1
728	Young, George	E. 11	1	Owner	j	1

PART 2.—Persons entitled to Vote at Municipal Elections ONLY.

771	Campion, Edmund	Pt. 4	M	Owner		1
762	Elliott, Lewis	Pt. 4	M	Owner		1
745	McAvoy John	Pt. 3	M	Owner		1
791	Smith, Henry	Pt. 3	M.	Owner		1

PART 3.—Persons entitled to Vote at Elections for the Legislative Assembly ONLY.

NONE.

VOTERS' LIST—1883.

MUNICIPALITY OF THE TOWNSHIP OF GODERICH.

SCHEDULE OF POST OFFICES—1, GODERICH ; 2, HOLMESVILLE ; 3, CLINTON ; 4, BAY-FIELD ; 5, PORTER'S HILL.

POLLING SUB-DIVISION NO. 2.

Comprising and containing all that part of the Township of Goderich commencing at the river Maitland at the line between Lot Eight, in the Maitland Concession and Concession B., thence along said line to the line between the 4th and 5th Concessions, thence south along said line to the line between Lots Twenty-five and Twenty-six, thence east along said line to the line between the 8th and 9th Concessions, thence north along said line to the line between Lots Twenty and Twenty-one, thence east to the river Maitland, thence along the several windings of the said river to the place of beginning.

PART I.—Persons entitled to Vote at BOTH Municipal Elections and Elections to the Legislative Assembly.

No. on Roll.	NAME.	No. of Lot or Part of Lot.	Con.	Owner, Tenant, Occupant or Farmer's Son.	Juror.	Post Office.	
480	Acheson, Edward	90	M	Owner	j	1	
481	Acheson, Robert	90	M	Owner		1	
440	Bell, Henry	2, N. W. 9	M	Owner		1	
503	Bateman, Eli	23	8	Owner	j	1	
392	Campbell, Daniel	School Teacher, Salary, \$400.					
395	Courtice, Edmund G.	23, pt. 24, 25	7	Tenant	j	5	
396	Courtice, John L.	Pt. 24, 25, 23	7	Owner		5	
435	Curwin, Henry	Pt. 10, 11, 12	B	Tenant	j	1	
497	Clegg, John	19	8	Owner		1	
504	Connolly, William	S. 22	8	Owner		5	
505	Connolly, James	22, N. 22'	7, 8	Owner	j	5	
506	Cox, James	23	6	Owner	j	5	
507	Cox, Robert Y.	22	6	Owner	j	5	
511	Cox, David	S. 21, 20	5, 6	Owner	j	5	
512	Cox, George	S. 20	6	Owner		5	
513	Cox, George H.	N. 21	6	Owner	j	5	
515	Cox, Thomas C.	S. 18	5	Owner	j	1	
516	Cox, James	19, N. 20	6	Owner		1	
517	Cox, William J.	18, N. 18,	5, 6	Owner	j	1	
520	Cox, Alexander	17	5	Owner	j	1	
526	Clark, William	13, 14	6	Occupant	j	1	
527	Clark, John	13, 14	6	Owner		1	
434	Driver, Joseph	Glebe	B	Owner	j	1	

BAY-

river
hence
to the
on the
twenty-
to the

Elec-

Post

Office.

1
1

1
1

5
5
1
1
1
5
5
5
5
5
5
1
1
1
1
1
1
1
1

*List of Names added to the Printed List in Pelling Sub-Division No. 2, on
revision by me, ISAAC FRANCIS TOMS, Esquire, Judge, at a Court holden
on the day of 1888.*

NO.	NAME.	LOT.	CONCN.	P. O.

List of Names added to the Printed List in Petition No. 2, re
 petition by me, ISAAC FRANCIS TOMES, Esquire, Judge, at a Court holden
 on the day of 1888.

NO.	NAME.	LOT.	CONGN.	P. O.

POLLING SUB-DIVISION NO. 2—CONTINUED.

No. on Roll.	NAME.	No. of Lot or Part of Lot.	CON.	Owner, Tenant, Occupant or Farmer's Son.	Juror.	Post Office.
442	Duggan, Edward	N. 9	M	Owner		1
492	Duncan, James	17	7	Owner	j	1
433	Edwards, George	7, pt. 4	B, M	Owner		1
523	Edwards, William	16	5	Owner	j	1
437	Fisher, John	14, 15, 16, 17	B	Owner	j	1
388	Gerry, Benjamin	Pt. 25	7	Owner		5
393	Gardner, John	24, 25	8	Owner	j	5
453	Ginn, Thomas	11, 12, pt. 18, 19	M	Owner	j	1
537	Graham, Johnston	11	6	Occupant		1
538	Graham, Charles	11	6	Occupant		1
454	Hick, William	N. 99	M	Owner	j	1
455	Hick, Walter	S. E. 99	M	Owner	j	1
455	Hick, Walter	S. E. 99	M	Farmer's Son		1
474	Holmes, Samuel	93	M	Occupant	j	1
475	Hay, James	26	M	Owner	j	1
493	Hauey, Nelson	17, N. 18	8	Owner	j	1
514	Hillock, Francois	22, 19	3, 5	Tenant	j	1
530	Henderson, William, sr.	S. 12	6	Owner		1
531	Henderson, William	S. 12	6	Farmer's Son	j	1
532	Henderson, James G.	S. 12	6	Farmer's Son	j	1
540	Hodge, Robert B.	W. 10, S. 9, 10	5, 6	Tenant	j	1
541	Hodge, David	W. 10, S. 9, 10	5, 6	Owner		1
610	Hamilton, Alexander	24	5	Owner		1
441	Jewell, James	S. 9	M	Owner		1
477	Jennings, Richard	23	M	Tenant	j	1
485	Johnston, William	88	M	Tenant	j	1
438	Lamprey, William	100, E. 10, pt. 14	M, 6	Owner	j	1
525	Lloyd, John H.	14, 15	5	Owner	j	1
549	Leslie, John	Pt. 8	5	Owner		3
387	Marquis, John	Pt. 25	7	Tenant		5
445	Miller, Jonathan	E. 13	M	Owner		1
478	Marquis, John	28	M	Owner	j	5
494	Mair, James	S. 18, 21	8, 7	Owner	j	5
542	Montgomery, Alex. G.	N. 9	5	Owner	j	1
543	Montgomery, Alex. T.	N. 9	5	Owner	j	1
544	Montgomery, M. R. P.	N. 9	5	Owner	j	1
545	Montgomery, Harry L.	N. 9	5	Owner		1
546	Montgomery, M. R. P.	N. 6	M	Owner	j	1
547	Montgomery, Geo.	P. S. 8	5	Owner		1
398	McGregor, Charles	S. 24	7	Owner		5
400	McDougall, Alexander	25	6	Farmer's Son		5
401	McDougall, Peter	25	6	Farmer's Son	j	5

List of Names added to the Printed List in Polling Sub-Division No. 2, cr

POLLING SUB-DIVISION NO. 2—CONTINUED.

No. on Roll.	NAME.	No. of Lot or Part of Lot.	Con.	Owner, Tenant, Occupant or Farmer's Son.	Juror.	Post Office.
402	McDougall, D. S.	24	6	Owner		5
446	McGibbon, John	Pt. 14	M	Owner	j	1
448	McCabe, William	15, 16, E. 17	M	Owner		1
460	McCullough, Robert	N. 96, S. 23, N. 24	M	Owner	j	1
461	McCullough, James	N. 23	M	Owner	j	1
468	McCullough, Simon	S. 96	M	Owner	j	1
482	McLeod, William	89	M	Owner	j	2
483	McLeod, John	89	M	Owner	j	2
484	McLeod, Angus	89	M	Owner	j	2
550	McMillan, George	N. E. 4	B	Owner	j	1
613	McDougall, Archibald	S. 23, 25	5	Owner & Tenant	j	5
296	Phipps, James W.	91	M	Tenant	j	2
439	Pennington, Oliver	W. 9	M	Owner		1
469	Purvis, David	S. 24, 94	M	Owner	j	1
495	Patton, James	18	7	Owner		1
768	Platt, Samuel	Falls Reserve	B	Owner		1
436	Rodgers, David	Pt. 10, 11, 12	B	Owner		1
476	Rutledge, Joseph	27, 92	M	Owner	j	1
535	Ross, William	N. 12	6	Tenant	j	1
536	Ross, John	N. 12	6	Owner		1
452	Slattery, Edward	W. 13	M	Owner		1
458	Scott, Simon L.	N. 98	M	Owner	j	1
459	Scott, Adam	S. 98, S. 12	M, 6	Owner		1
486	Sturdy, Hugh, jr.	31	M	Owner	j	2
487	Sturdy, Samuel	30	M	Owner	j	2
496	Smith, William	19.	8	Tenant	j	2
498	Sturdy, George O.	20	7	Occupant	j	1
499	Sturdy, Nixon	19	7	Occupant	j	1
500	Sturdy, John, sr.	19, 20, 21	7, 8	Owner	j	1
501	Sturdy George W.	20	8	Owner	j	1
502	Sturdy, John	21	8	Occupant	j	1
539	Spence, Charles	S. E. 10	6	Occupant		1
548	Steep, George	Pt. 8	5	Tenant	j	1
456	Taylor, Alexander	N. 21, N. 19, 20	M	Owner		1
457	Taylor, Robert	W. 19, S. 21, 22	M	Owner	j	1
509	Tichbourne, Wm. D.	22	5	Owner	j	5
510	Tichbourne, Thos. R.	21	5	Owner	j	5
518	Tichbourne, William	17	6	Owner	j	1
519	Tichbourne, William	17	6	Owner		1
443	Walters, Charles	10, pt. 18	M, B	Owner		1
444	Walters, Hugh O.	10, pt. 18	M, B	Farmer's Son	j	1
449	White, John	W. 17	M	Owner		1
450	White, Robert J.	W. 17	M	Farmer's Son		1
470	Whitely, John E.	95, 97, N. 13	M, 7	Tenant	j	1
471	Whitely, James A.	95, 97, N. 13	M, 7	Tenant		1
472	Whitely, Andrew	95, 97, N. 13	M, 7	Owner	j	1

List of Names added to the Printed List in Petition No. 5, on
 revision by me, ISAAC FRANCIS TOMS, Mayor, Mayor, at a Court holden
 on the day of 1888.

NO.	NAME.	LOT.	CONC'N.	P. O.

POLLING SUB-DIVISION No. 2—CONTINUED.

No. on Roll.	NAME.	No. of Lot or Part of Lot.	CON.	Owner, Tenant, Occupant or Farmer's Son.	Juror.	Post Office.
473	Wilson, Otter B.	25	M	Owner	j	2
479	Walters, Samuel	29	M	Owner	j	2
488	Whitely, James	14	7	Owner		1
489	Whitely, Joseph	15, pt. 13	7	Owner	j	1
490	Whitely, Joseph E.	15, pt. 13	7	Farmer's Son		1
491	Whitely, John	16	7	Owner	j	1
508	Wilcox, James	N. 23	5	Owner		1
521	Whitely, Thomas	16	6	Owner		1
522	Whitely, Joseph	16	6	Farmer's Son	j	1
524	Whitely, William E.	15	6	Owner	j	1
528	Wakefield, William	13	5	Owner		1
529	Wakefield, David	13	5	Owner		1
533	Yuill, James	11	5	Owner		1

PART 2.—Persons entitled to Vote at Municipal Elections ONLY.

462	Chambers, Richard	S. E. pt. 18	M	Owner		1
447	Fuller, Charles	Pt. 14	M	Owner		1
451	White, James	W. 13	M	Owner		1

PART 3.—Persons entitled to Vote at Elections for the Legislative Assembly ONLY.

NONE.

List of Names added to the Printed List in Polling Sub-Division No. 2, on

VOTERS' LIST—1883.

MUNICIPALITY OF THE TOWNSHIP OF GODERICH.

SCHEDULE OF POST OFFICES—1, GODERICH ; 2, HOLMESVILLE ; 3, CLINTON ; 4, BAY FIELD ; 5, PORTER'S HILL.

POLLING SUB-DIVISION NO. 3.

Comprising and containing all that part of the Township of Goderich commencing at the lake shore, at the line between Lots Twenty-five and Twenty-six, thence along said lake shore to the boundary of the Village of Bayfield, thence along said boundary to the Bayfield river, thence along said river to the line between Lots Seventeen and Eighteen, thence along said line to the line between the Eighth and Ninth Concessions, thence north along said line to the line between Lots Twenty-five and Twenty-six, thence west to the place of beginning.

PART I.—Persons entitled to Vote at BOTH Municipal Elections and Elections to the Legislative Assembly.

No. on Roll.	NAME.	No. of Lot or Part of Lot.	CON.	Owner, Tenant, Occupant or Farmer's Son.	Juror.	Post Office.
364	Alexander, William	34	7	Owner		3
365	Alexander, James	34	7	Farmer's Son	j	3
366	Alexander, John	34, 35	8, 6	Owner & Tenant	j	3
367	Alexander, Robert	35	6	Owner		3
381	Alexander, William	30	7	Owner		3
667	Aldsworth, Richard	39, 39	1, 2	Owner		1
671	Aldsworth, Lewis E.	37, 37	1, 2	Owner	j	4
259	Beacom, John	E. 65, 66, M. 74	Bay	Owner		3
349	Bennett, George	40	7	Owner	j	3
412	Beacom, Robert	30	5	Owner	j	5
597	Blair Wm. (see S-D.	1)26, 27	2, 3	Owner	j	1
598	Blair, James	26, 27	2, 3	Farmer's Son	j	1
680	Burk, James	30, 32	1, 2	Owner	j	1
803	Carter, Thomas	M. 74, S. 73.	Bay	Tenant		3
358	Curry, Joseph	37	8	Owner	j	3
360	Cantelon, George	36	7	Owner		3
361	Cantelon, William	36	7	Farmer's Son	j	3
362	Cantelon, George	36	7	Farmer's Son		3
368	Curry, William	33	7	Owner	j	3
369	Curry, William	33	8	Owner	j	3
370	Curry, Dennis	31, 32	7	Owner		3
371	Curry, David	31, 32	7	Farmer's Son	j	3
372	Curry, Peter W.	31, 32	7	Farmer's Son	j	3
373	Curry, Arthur	31, 32	7	Farmer's Son	j	3
382	Churchill, James	29	7	Owner	j	3

List of Names added to the Printed List in Printing Sub-Division No. 3, on
 revision by me, ISAAC FRANCIS TOMS, Marine, Judge, at a Court incident
 on the day of 1838.

NO.	NAME	LOT.	CONGR.	P. O.

POLLING SUB-DIVISION No. 3--CONTINUED.

No. on Roll.	NAME.	No. of Lot or Part of Lot.	Cons.	Owner, Tenant, Occupant or Farmer's Son.	Juror.	Post Office.
383	Cantelon, George	28	7	Owner	j	3
384	Cantelon, Samuel	29	8	Owner		3
385	Cantelon, Peter	S. 28, N. 29	8	Owner	j	3
405	Cryderman, Chas. H.	N. 26	6	Owner	j	5
407	Cox, John	Pt. 26, 27	6	Owner		5
414	Colwell, James	31	6	Owner	j	5
614	Cox, Samuel	26, 27	4, 5	Owner	j	5
666	Cleave Samuel	39, 39	1, 2	Tenant	j	4
359	Elliott, John	36, 34	8, 3	Owner	j	3
363	Emmerson, Robert	35	8	Owner	j	3
374	Elliott, Robert	32	8	Owner		3
375	Elliott, John W.	32	8	Farmer's Son	j	3
376	Elliott, Anthony	31	8	Owner		3
377	Elliott, James	31	8	Farmer's Son	j	3
378	Elliott, Robert	31	8	Farmer's Son	j	3
416	Elliott, James	31, 32	5	Owner	j	5
430	Evans, Percival	38	5	Owner	j	5
618	Elliott, Thomas	Pt. 39	3	Owner		5
619	Elliott, William	29, 30, Pt. 39	3, 4	Owner	j	5
620	Elliott, John	29	5	Owner		1
649	Eagleson, John	7	Bay	Owner	j	4
673	Elliott, John	36	1	Tenant		4
674	Elliott, Thomas	34	2	Owner		4
648	Fraser, John	75	Bay	Owner	j	4
654	Fraser, Alexander	E. 4, E. $\frac{1}{2}$ 76	Bay	Tenant	j	4
681	Fraser, James	S. 29, 30	1	Owner	j	1
350	Gallagher, James	37	7	Owner		3
379	Gliddon, Daniel	30	7	Tenant	j	3
330	Gliddon, Samuel	30	7	Tenant	j	3
639	Green, George	67 (W. 66, S. 74, 39)	Bay, 8	Owner	j	3
640	Green, John B.	67 W. 66, 39	Bay, 8	Farmer's Son		3
651	Govinlock, John	E. 5	Bay	Owner		3
652	Gardner, R. H.	W. 76	Bay	Owner		4
347	Hanley, Robert	40	8	Owner	j	3
348	Hanley, George	77	Bay	Owner	j	3
351	Hudie, James	39	7	Owner	j	3
352	Hudie, John	35	7	Owner	j	3
353	Hudie, George	38	7	Owner	j	3
424	Hastings, Henry	N. 36	5	Tenant	j	5
611	Hamilton, James	N. 39	3	Owner		1
629	Harrison, Thomas	W. 72, 34, 35, E. 73	4, Bay	Owner	j	4
630	Hastings, George	36	4	Tenant	j	4
631	Hastings, John	36	4	Owner		4
632	Harrison, John	37, W. 73	4, Bay	Owner	j	4
641	Jowett, Thomas	68, S. 8, 9, 13	Bay	Owner	j	1
665	Jackson, Thomas R.	N. 40	2	Owner	j	4

List of names added to the Printed List in Polling Sub-Division No. 3, on

POLLING SUB-DIVISION NO. 3—CONTINUED.

No. on Roll.	NAME.	No. of Lot or Part of Lot.	Con.	Owner, Tenant, Occupant or Farmer's Son.	Juror.	Post Office.
650	Lindsay, James	6	Bay	Owner	j	4
387	Marquis, Jno. (see SD 2)	27	7	Owner	j	5
389	Marquis, John W.	27	7	Farmer's Son		5
431	Morgan, William	39	5	Owner	j	3
659	Marks, Tudor J.	E. 72, N. 71	Bay	Owner		4
660	Middleton, Charles	N. 1	Bay	Owner		4
662	Marks, Robert	E. 41	2	Owner	j	4
663	Marks, Thomas	S. 40, S. 40	1, 2	Owner		4
668	Mose, William	38, S. 38	1, 2	Tenant	j	4
669	Mose, Martin	38, S. 38	1, 2	Tenant		4
770	Moorehouse, Theodore	N. 2	Bay	Owner		4
386	McCartney, John	S. $\frac{1}{2}$, 26, 27, N. $\frac{1}{2}$ 28	8	Owner	j	3
390	McDougall, John	N. $\frac{1}{2}$, 26, 27	8	Owner		3
391	McDougall, Alexander	N. $\frac{1}{2}$, 26, 27	8	Farmer's Son		3
394	McPhail, Archibald	Pt. 26, 27	6	Owner	j	5
402	McDougall, D. S.	N. 33	6	Owner	j	5
403	McDougall, Peter	S. 33	6	Owner	j	5
406	McDonald, James	27	5	Owner	j	5
408	McDonald, John W.	28	6	Owner	j	5
413	McDonald, John	30, pt. 38	6, 3	Owner	j	5
426	McGuire, Andrew	36	6	Owner	j	5
427	McLelian, John	S. 36	5	Owner		5
432	McGregor, Charles	40, S. 74	6, Bay	Owner	j	3
603	McLean, Samuel	28	3	Owner	j	1
628	McNeilly, David	33	3	Owner		1
765	McLean, Wm. (see SD 1)	27	3	Owner		1
405	Newton, Horace	N. 26	6	Owner	j	5
675	Naftel, Daniel J.	33, 34	1	Owner	j	1
676	Naftel, Thomas C.	S. 32, 33, S. 32	2, 3	Owner	j	1
677	Naftel, John T.	31, N. 32, N. 32	1, 2, 3	Owner		1
678	Naftel, John A.	31, 31	2, 3	Owner	j	1
397	Pickard, John	26	7	Owner		5
425	Russell, Robert	N. 36	5	Owner		5
621	Rutledge, Hall	31	4	Tenant	j	5
622	Rutledge, James	31	4	Owner		5
652	Richards, David	{ Sub D. 4, Nos. 18, } { 19, 20, 21, 22, 23. }	Bay	Owner		4
354	Sterling, George	30	8	Occupant	j	3
356	Sterling, Alexander	30	8	Owner	j	3
357	Sterling, Robert	N. 37, 38, W. 72	6, 8, Bay	Owner		3
411	Swanson, George	Pt. 38, pt. 39	3	Owner		1
422	Sterling, William	34, S. 37	6	Owner	j	5
423	Sterling, Alexander	S. 37	6	Owner		5
626	Sterling, William	N. 32	4	Owner	j	1
627	Sterling, James	33	4	Owner		1
635	Spreadbury, Joseph	N. 74	Bay	Tenant		1
637	Stewart, John	14, 15,	Bay	Owner	j	1

uror.	Office.	Post
4		
5		
5		
3		
4		
4		
4		
4		
4		
4		
3		
3		
3		
5		
5		
5		
5		
5		
3		
1		
1		
5		
1		
1		
1		
5		
5		
5		
4		
3		
3		
1		
5		
5		
1		
1		
1		

List of Names added to the Printed List in Printing Sub-Division No. 8, on
 revision by me, ISAAC FRANCIS TOMS, Engineer, Judge, at a Court held
 on the day of 1888.

NO.	NAME.	LOT.	CONC'N.	P. O.

List of James added to the Printed List in Printing No. 8, on
 revision by me, ISAAC FRANCIS TOMS, Major. Eagle, at a Court held
 on the day of 1883.

NO.	NAME.	LOT.	CONC'N.	P. O.

POLLING SUB-DIVISION No. 3--CONTINUED.

No. on Roll.	NAME.	No. of Lot or Part of Lot.	Con.	Owner, Tenant, Occupant or Farmer's Son.	Juror.	Post Office.
638	Stewart, John	14, 15	Bay	Farmer's Son		4
642	Simons, Charles	12	Bay	Owner	j	4
646	Switzer, James B.	69, 70	Bay	Owner	j	4
647	Switzer, Samuel	41	8	Owner	j	4
658	Stanbury, Richard	Pt. 4, No. 3.	Bay	Owner		4
409	Torrance, James	29	6	Owner	j	5
410	Torrance, John	28	5	Owner	j	5
645	Townsend, William	10	Bay	Owner	j	3
661	Thompson, James	78, 79, W. 41, S. 41	Bay. 1, 2	Owner		4
417	Weston, Henry	37	5	Owner	j	5
418	Weston, Richard	35, 36, S. 34	3, 5	Owner & Tenant	j	5
419	Weston, John	S. 34, 35	5	Owner		5
420	Weston, George	{ N. 33, S. 33, N. 34, } { 39, 27. }	1, 5, 6	Owner		5
421	Weston, Walter	N. 33, S. 33, N. 34	5	Farmer's Son		5
428	Welsh, Thomas	38, N. 71	6 Bay	Owner		5
429	Welsh, Thomas H.	38, N. 71	6, Bay	Farmer's Son	j	5
607	Walters, Williams	26	1	Owner		1
623	Woods, John	30	3	Owner	j	1
624	Woods, Thomas	29	3	Owner		1
633	Woods, David	38	4	Tenant	j	1
634	Woods, Thomas	38	4	Owner		1
636	Woods, John	40	3	Owner	j	1
672	Wallace, James	35, 35	1, 2	Owner	j	1
682	Wallace, John	28, 29, N. 28, 29, 35	1, 2, 3	Owner	j	1
683	Wallace, Chas. J. B.	28, 29	2	Farmer's Son		1
615	Young, Henry	26	4	Owner	j	5
616	Young, John	28	4	Owner	j	5
617	Young, James	26, 28	4	Owner		5
643	Yeo, William	11	Bay	Owner	j	4
644	Yeo, Benjamin	39	4	Owner		4

PART 2.—Persons entitled to Vote at Municipal Elections ONLY.

346	Lawson, Hendrick	N. E. 67	Bay	Tenant	j	4
656	Logan, William	N. 3	Bay	Owner		4
655	McDonald, James	N. 3	Bay	Owner		4
657	Walwin, Aaron	N. 3	Bay	Owner		4

PART 3.—Persons entitled to Vote at Elections for the Legislative Assembly ONLY.

NONE.

List of Names added to the Printed List in Polling Sub-Division No. 3, m

VOTERS' LIST—1883.

MUNICIPALITY OF THE TOWNSHIP OF GODERICH.

SCHEDULE OF POST OFFICES—1, GODERICH ; 2, HOLMESVILLE ; 3, CLINTON ; 4, BAY FIELD ; 5, PORTER'S HILL.

POLLING SUB-DIVISION NO. 4.

Comprising and containing all that part of the Township of Goderich commencing at the side line between Lots Thirty-five and Thirty-six, on the Ninth Concession, thence south along said line to the Bayfield river, thence along the windings of said river to the boundary of the Town of Clinton, thence along said boundary to the Bayfield Concession, thence along said Bayfield Concession to the side line at the L. H. & B. Railway, thence west along said side line to the place of beginning.

PART I.—Persons entitled to Vote at BOTH Municipal Elections and Elections to the Legislative Assembly.

No. on Roll.	NAME.	No. of Lot or Part of Lot.	CON.	Owner, Tenant, Occupant or Farmer's Son.	Juror.	Post Office.
239	Anderson, John T.	59	Bay	Owner		3
240	Anderson, Albert	59	Bay	Farmer's Son		3
246	Anderson, Robert J.	N. 21	Bay	Owner	j	3
223	Balderson, George	35	Bay	Owner	j	3
227	Beacom, Thomas	30	Bay	Owner	j	3
254	Beacom, David	W. 18	Bay	Owner	j	3
255	Beacom, David	W. 18	Bay	Farmer's Son		3
257	Beacom, James	E. $\frac{1}{2}$ 17	Bay	Owner	j	3
258	Beacom, Henry	W $\frac{1}{2}$ 17	Bay	Owner	j	3
110	Coats, Robert	E. 36	16	Owner		3
172	Craig, William	W. 37	16	Owner	j	3
177	Craig, William	44, S. 51	Bay	Owner	j	3
224	Cronyn, Patrick	34	Bay	Owner		3
233	Cook, Thomas	E. 24	Bay	Owner		3
247	Cole, Peter	N. 21, E. 20	Bay	Owner & Tenant	j	3
248	Cole, Peter	62, S. 71	Bay	Owner		3
249	Cluff, John	E. 18	Bay	Owner	j	3
270	Courtice, Andrew J.	36, 36	11, 12	Owner	j	3
330	Churchill, Arthur	36	9	Owner	j	3
331	Churchill, Arthur	N. 36	10	Owner	j	3
333	Carter, Thomas	S. 37	9	Owner		3
334	Cole, William	N. 37, N. 38	10	Owner	j	3
335	Cole, Thomas H.	S. 38	10	Owner	j	3
336	Canteion, Albert	35, N. 59	9	Owner	j	3
337	Carter, Henry	39	10	Tenant	j	3

4, BAY

the side
ong said
Town of
eld Con-
place of

d Elec-

Post
Office.

00 00

*List of Names added to the Printed List in Polling Sub-Division No. 4, on
revision by me, ISAAC FRANCIS TOMS, Magistrate, Judge, at a Court Action
on the day of 1838.*

NO.	NAME.	LOT.	CONCX.	P. O.

List of Names added to the Printed List in Printing Sub-Division No. 4, on
 revisions by me, ISAAC FRANCIS TOMES, Myrline, Tagge, at a Court held
 on the day of 1838.

NO.	NAME.	LOT.	CONC'N.	P. O.

POLLING SUB-DIVISION No. 4---CONTINUED.

No. on Roll.	NAME.	No. of Lot or Part of Lot.	CoN.	Owner, Tenant, Occupant or Farmer's Son.	Juror.	Post Office.
339	Cook, Henry	S. 39	9	Owner		3
340	Curry, Adam	N. 37	9	Owner	j	3
344	Cooper, George A.	N. 40, S. 39	9	Owner	j	3
232	Cokely, Robert	S. 25, N. 28	Bay	Owner	j	3
181	Dyke, Thomas	36	15	Owner		3
182	Dyke, Henry	36	15	Farmer's Son	j	3
204	Deeves, David	S. 35, N. 36	13	Occupant		3
205	Deeves, John	S. 35, N. 36	13	Owner		3
178	Elliott, John	43, N. 51, E. 56	Bay	Owner		3
179	Elliott, William H.	43, N. 51, E. 56	Bay	Farmer's Son		3
225	Elliott, Gabriel	31, 32, 33	Bay	Owner		3
226	Elliott, John W.	31, 32, 33	Bay	Farmer's Son		3
111	Farran, W. W.	Pt. 48, 49	Bay	Owner		3
267	Graham, James	37	11	Owner	j	3
268	Graham, George, sr.	37	12	Owner		3
269	Graham, George, jr.	37	12	Tenant	j	3
217	Herbison, William	38, 39, W. 57, 58	11, Bay	Owner	j	3
218	Herbison, Joseph J.	38, 39	11	Farmer's Son	j	3
219	Herbison, Robert H.	38, 39	11	Farmer's Son		3
208	Izzard, Joseph	S. 36, 37, 37	13, 14	Owner & Tenant	j	3
173	Junor, Donald	38, S. 37	16	Tenant		3
174	Junor, Hector	38, S. 37	16	Owner	j	3
206	Jenkins, John	E. 35, 36	14	Owner & Tenant	j	3
207	Jenkins, William	36	14	Owner		3
220	Johnston, John	S. 57	Bay	Owner	j	3
243	Johnston, George	S. 21, E. 22	Bay	Owner & Tenant	j	3
119	Kelly, Michael	N. 36	16	Owner	j	3
114	Murray, William F.	N. 49	Bay	Tenant	j	3
180	Marshall, Robert	52	Bay	Tenant	j	3
222	Middleton, Chas. J.	{ 41, 42, 43, 44, 45, } 46, 36	12, Bay	Owner	j	3
250	Marshall, John	N. 19, N. 20, N E. 19	Bay	Owner		3
251	Marshall, Jacob	N. 19, N. 20	Bay	Farmer's Son	j	3
252	Marshall, John	N. 19, N. 20	Bay	Farmer's Son		3
253	Marshall, Edward	S. E. 19	Bay	Occupant	j	3
266	Miller, Jacob	S. E. 37	11	Tenant	j	3
343	Medland, James	S. 40	9	Owner	j	3
345	Middleton, John	{ 41, 41, 42, N. 63, } S. 55, 38, N. 3, } 61	9, 10, Bay	Owner	j	3
183	McDougall, John	W. 36	16	Owner		3
210	McIsaac, John	N. 53, 54	Bay	Owner		3

List of Names added to the Printed List in Polling Sub-Division No. 4, on

POLLING SUB-DIVISION NO. 4—CONTINUED.

No. on Roll.	NAME.	No. of Lot or Part of Lot.	CON.	Owner, Tenant, Occupant or Farmer's Son.	Juror.	Post Office.
175	Plews, John	N. E. 45	Bay	Owner	j	3
209	Philips, Robert	37	14	Owner		3
221	Perdue, William	37	Bay	Owner	j	3
225	Rutledge, William	31	Bay	Owner		3
115	Racey, R. M.	N. 49	Bay	Owner		3
230	Rathwell, Edward	26, 27	Bay	Owner	j	3
231	Rathwell, William	E. 25	Bay	Owner	j	3
234	Rathwell, Samuel	W. 25, S. 28	Bay	Owner	j	3
176	Steep, James	S. 45	Bay	Owner	j	3
235	Steep, William H.	W. 24	Bay	Owner	j	3
236	Sheppard, John	E. 23	Bay	Owner		3
237	Sheppard, Matthew	E. 23	Bay	Farmer's Son	j	3
238	Sheppard, John	W. 23	Bay	Owner	j	3
241	Sheppard, Jacob	60	Bay	Owner	j	3
242	Steep, Peter	E. 22	Bay	Owner	j	3
224	Sheppard, Thomas	W. 22	Bay	Owner	j	3
225	Sheppard, John P.	W. 22	Bay	Farmer's Son		3
332	Smeltzer, John	S. 36, N. 37	10	Owner		3
338	Switzer, Benjamin	39	10	Owner		3
341	Steep, Henry	40, W. 40	10, 11	Owner		3
342	Steep, John G	40, W. 40	10, 11	Farmer's Son	j	3
241	Sheppard, Benjamin	60	Bay	Farmer's Son		3
116	Taylor, Alexander	S. 36	16	Owner		3
215	Trick, Thomas	39, 55	Bay	Owner	j	3
216	Trick, Levi A.	39, 55	Bay	Tenant		3
228	Turner, William, sr.	29	Bay	Owner		3
229	Turner, William, jr.	29	Bay	Farmer's Son		3
256	Thompson, John	S. 63, 64	Bay	Owner	j	3
171	Weir, William	46, 47, N. 48, pt. 48	Bay	Owner	j	3
211	Wise, Henry G.	41	Bay	Owner	j	3
212	Woon, John	42	Bay	Owner	j	3
213	Wigginton, John	S. 53, 54	Bay	Owner	j	3
214	Wigginton, Thomas	40	Bay	Owner		3
260	Welsh, Alexander	N. E. 16	Bay	Owner	j	3
261	Welsh, Robert	N. E. 16	Bay	Owner	j	3
262	Welsh, David	N. E. 16	Bay	Owner		3
263	Wise, John	W. 56	Bay	Owner	j	3
264	Wise, William	41, E. 40, 42, N. 41	11, 12	Owner		3
265	Whittingham, Arthur	38	12	Owner	j	3

PART 2—Persons entitled to Vote at Municipal Elections ONLY.

NONE.

PART 3—Persons entitled to Vote at Elections for Legislative Assembly ONLY.

NONE.

Post
Office

List of Names added to the Printed List in Printing Sub-Division No. 4, in
revision by me, ISAAC FRANCIS TOMS, Examiner, Judge, at a Court session
on the day of 1888.

NO.	NAME.	LOT.	CONC'N.	P. O.

ONLY

List of Names added to the Printed List in Petition Ser-
 Director No. 5, on
 revision by me, ISAAC FRANCIS TOMS, Magistrate, Judge, at a Court held
 on the day of 1858.

NO.	NAME.	LOT.	CONC'D.	P. O.

VOTERS' LIST—1883.

MUNICIPALITY OF THE TOWNSHIP OF GODERICH.

SCHEDULE OF POST OFFICES—1, GODERICH; 2, HOLMESVILLE; 3, CLINTON; 4, BAYFIELD; 5, PORTER'S HILL.

POLLING SUB-DIVISION NO. 5.

Commencing at the River Maitland at the line between Lots 31 and 32, in the Maitland Concession, thence west along said line to the line between the 8th and 9th Concessions thence south along said line to the Centre Road (known as the Cut Line), thence along the north side of said Cut Line to the Village of Holmesville, thence along the east side of the Huron Road to the Town of Clinton, thence along the boundary of the township to the north branch of the Maitland river, thence along said river to the place of beginning.

PART I.—Persons entitled to Vote at BOTH Municipal Elections and Elections to the Legislative Assembly.

No. on Roll.	NAME.	No. of Lot or Part of Lot.	CON.	Owner, Tenant, Occupant or Farmer's son.	Juror.	Post Office.
35	Armstrong, George	14	16	Owner	j	3
104	Andrews, Colin A.	S. 28	17	Tenant	j	3
105	Andrews, Homer K.	S. 28	17	Tenant	j	3
106	Andrews, Silas	S. 28	17	Owner		3
14	Badour, Alexander	77	M	Owner	j	2
15	Badour, Abraham	77	M	Owner		2
20	Burns, David	S. 46, N. 46	M	Owner	j	2
21	Baker, Robert	43, N. 46	M	Owner	j	2
22	Baker, Henry	W. 72, W. 73	M	Owner	j	2
31	Baker, William	67	M	Owner		3
31	Baker, Charles	52	M	Tenant	j	3
32	Baker, John	69, 11	M	Owner	j	3
33	Baker, William	E. 72, E. 73	M	Owner		3
37	Barr, David	15	16	Owner		3
38	Baskerville, David, jr.	16	16	Tenant	j	3
39	Baskerville, Philip	16	16	Tenant	j	3
40	Baskerville, David	16	16	Owner		3
42	Burns, George	18	16	Tenant	j	3
43	Burns, David	18	16	Owner		3
55	Barr, Samuel	23	15	Owner	j	3
56	Baker, Richard	24, N. 25	15	Owner	j	3
76	Ball, William H.	11	17	Tenant	j	3
86	Butt, Ephraim	19	17	Occupant	j	3
87	Butt, Josiah	19	17	Owner		3
131	Brown, Robert	W. 19	H. R	Owner	j	3

List of Names added to the Printed List in Polling Sub-Division No. 5.

POLLING SUB-DIVISION No. 5--CONTINUED.

No. on Roll.	NAME.	No. of Lot or Part of Lot.	Co.N.	Owner, Tenant, Occupant or Farmer's Son.	Juror.	Post Office.
30	Colborne, Thomas	51	M	Occupant		3
54	Chesser, Ephraim	N. 23	16	Owner	j	3
59	Churchill, Thomas	24, S. 23, 22	16	Owner	j	3
62	Cottle, Thomas	25	14	Tenant	j	3
96	Cornish, James	N. 1/2 24	17	Owner	j	3
100	Colclough, Joseph	25, S. 25, 26	16, 17	Tenant	i	3
101	Colclough, James H.	25, S. 25, 26	16, 17	Tenant		3
102	Colclough, John	25, S. 25, 26	16, 17	Owner		3
1	Disney, Charles	S. 76, 36	M	Owner	j	2
2	Disney, Henry	36, 76	M	Owner	j	2
126	Disney, Kepple	S. 19, 23, 24	H. R. 14	Owner	j	2
19	Evans, John	45, 74	M	Owner		2
135	Evans, Henry B.	17	H. R.	Owner	j	3
136	Evans, William E.	17	H. R.	Farmer's Son		3
157	Enticknap, James	S. E. 35	M	Owner		2
170	Elford, Herbert	Pt. 13, 14	H. R.	Owner	j	2
107	Forrester, David A.	S. 21	H. R.	Owner		3
148	Ford, William	85, N. 86, 87	M	Owner	j	2
153	Ford, Thomas	84	M	Owner		2
154	Ford, John	84	M	Farmer's Son	j	2
297	Ford, Henry	S. 86, N. 24, 25	M. 9	Owner	j	2
298	Ford, James A.	S. 86, N. 24, 25	M. 9	Farmer's Son		2
299	Ferris, Samuel	23	9	Tenant	j	2
300	Ferris, Robert	23	9	Owner		2
18	Goodwin, Alfred	45, 74	M	Tenant	j	2
4	Halstead, Albert	N. 39, 38	M	Tenant	j	2
5	Halstead, Stephen	N. 39, 38	M	Owner	j	2
6	Halstead, David	S. W. 39	M	Owner	j	2
49	Huck, Robert	20	15	Owner	j	3
61	Hibbs, Henry J.	N. 21	H. R.	Owner	j	3
81	Hill, George	13, 14	17	Owner & Tenant	j	3
92	Hardy, John	21	17	Owner		3
93	HarCy, William J	21	17	Farmer's Son	j	3
151	Holmes, Thomas	34	M	Tenant	j	2
152	Holmes, Samuel	34	M	Owner		2
155	Holmes, John R	35	M	Owner	j	2
161	Hill, John W	Pt. 13	H. R.	Tenant		2
295	Holmes, Joseph	22	9	Owner		2
7	Jarvis, John J.	81	M	Tenant	j	2
3	Jarvis, William	81	M	Owner		2
50	Johnston, James	N. 21, S. 20	15	Owner		3
60	Jenkins, Roland	26, 27, N. 21	16, H. R.	Owner	j	3
150	Jenkins, William	W. 19, E. 18	H. R.	Owner		3
132	Jenkins, Thomas W.	18, W. 19	H. R.	Tenant	j	3
133	Jenkins, William	18, W. 19	H. R.	Owner		3

POLLING SUB-DIVISION NO. 5—CONTINUED.

No. on Roll.	NAME.	No. of Lot or Part of Lot.	CON.	Owner, Tenant, Occupant or Farmer's Son.	Juror.	Post Office.
142	Jarvis, William H.	E 15	H. R.	Owner	j	3
77	Kilty, George	School Teacher, Salary, \$450.				3
82	Kilty, William	14	17	Owner	j	3
12	Lobb, William	N. 76	M	Tenant	j	2
13	Lobb, George	N. 76	M	Owner		2
23	Laithwait, William	47	M	Owner	j	2
25	Laithwait, James	48	M	Owner		2
44	Lowrey, Samuel	18, S. 17	15	Tenant	j	3
57	Lindsay, James H.	N. 20	H. R.	Owner	j	3
78	Lovett, Charles jr.	9	17	Owner	j	3
79	Lovett, John	12	17	Tenant	j	3
80	Lovett, Charles sr.	12	17	Owner	j	3
125	Lindsay, John B.	S. 20	H. R.	Owner	j	3
141	Lavis, George	S. 16	H. R.	Owner	j	3
47	Murphy, Henry	13, 19	16	Owner	j	3
53	Murphy, William	22	15	Owner	j	3
67	Moore, Lawson	60, 59	M	Owner	j	3
71	Mair, William sr.	56	M	Owner		3
72	Mair, James K.	55	M	Owner	j	3
73	Mair, Thomas	53, 54, 64, 65, 66	M	Tenant	j	3
83	Manning, Lawrence	15	17	Owner		3
88	Mason, Thomas	20	17	Tenant	j	3
89	Miller, Robert	20	17	Owner		3
90	Miller, John	20	17	Owner		3
91	Miller, James	20	17	Owner		3
94	Mason, William	22	17	Owner		3
95	Mason, Robert	23	17	Owner	j	3
159	Murch, Wm. (see S. D. 6)	S. 83	H. R.	Owner	j	3
9	McCartney, John F.	40, 79, 80	M.	Occupant		2
10	McCartney, John	40, 79, 80	M	Owner	j	2
34	McCartney, George	12	16	Owner	j	3
84	McIlveen, Thomas	16	17	Owner	j	3
85	McIlveen, Francis	17, 18	17	Owner	j	3
122	McAlister, Archibald	22	H. R.	Owner		3
149	McDonald, Archibald	32, pt. 33	M	Tenant		3
41	Nesbitt, Christopher	16, N. 17, S. 17	15, 16	Owner	j	3
45	Nesbitt, Absolom.	18, S. 17	15	Owner		3
27	Okes, George	S. $\frac{1}{2}$ 50	M	Owner		3
28	Okes, John	S. $\frac{1}{2}$ 50	M	Farmer's Son	j	3
29	Okes, John H.	N. $\frac{1}{2}$ 50	M	Owner	j	3
52	Plummer, Stewart	21, S. 25	15	Owner	j	3
138	Potter, Thomas J.	E. 16	H. R.	Owner		3
162	Pickard, Thomas C.	Pt. 13	H. R.	Owner		2
163	Potter, Elias C.	Pt. 13	H. R.	Owner		2
294	Phipps, Stilwill	22	9	Tenant		2

List of Names added to the Printed List in Polling Sub-Division No. 5, on

POLLING SUB-DIVISION No. 5--CONTINUED.

No. on Roll.	NAME.	No. of Lot or Part of Lot.	CON.	Owner, Tenant, Occupant or Farmer's Son.	Juror.	Post. Office.
301	Proctor, Jos. (see S. D. 6)	W. 15	H. R.	Owner	j	2
24	Rudd, John	71, 70, 68	M	Owner		3
51	Richardson, Robert	21	16	Owner	j	3
65	Rapson, Isaac	63	M	Owner	j	3
36	Sheppard, John	N. 17	16	Owner	j	3
58	Swan, William H.	N. 21	H. R.	Owner		3
66	Sprong, Fitzallen	62	M	Owner	j	3
69	Sheppard, John	58	M	Owner	j	3
70	Sheppard, William	57	M	Owner	j	3
103	Stevens, James	27, N. 28	17	Owner	j	3
156	Stanley, William	N. 83	M	Owner		3
3	Tebbutt, George	82	M	Owner	j	2
26	Tebbut, Edward	49	M	Tenant	j	3
48	Thompson, Robert	20	16	Owner	j	3
63	Tebbutt, Frederick	22	14	Owner	j	3
64	Tebbut, Christopher	21	14	Owner	j	3
97	Tiplady, John H.	S $\frac{1}{2}$ 24	17	Occupant	j	3
98	Tiplady, William	N. 25	17	Owner	j	3
99	Tiplady, William P.	N. 25	17	Farmer's Son		3
293	Trewartha, John	21	9	Owner	j	2
17	Williams, Charles jr.	42, 44, 75	M	Owner & Tenant	j	2
18	Williams, Charles sr.	44, 75	M	Owner		2
68	Waite, William	61	M	Owner	j	3
74	Wright, John	8	17	Owner	j	3
75	Watkins, Joseph	10	17	Owner	j	3
302	Yeo, John W.	S. 24, 25	9	Owner	j	2

PART 2.—Persons entitled to Vote at Municipal Elections ONLY.

117	Scott, Hugh	Pt. 13, 14	H. R.	Owner		3
-----	-------------	------------	-------	-------	--	---

PART 3.—Persons entitled to Vote at Elections for the Legislative Assembly ONLY.

NONE.

VOTERS' LIST—1883.

MUNICIPALITY OF THE TOWNSHIP OF GODERICH.

SCHEDULE OF POST OFFICES—1, GODERICH ; 2, HOLMESVILLE ; 3, CLINTON ; 4, EAY FIELD ; 5, PORTER'S HILL.

POLLING SUB-DIVISION NO. 6.

Comprising and containing all that part of the Township of Goderich commencing at the line between Lots Twenty-five and Twenty-six (cut line), thence south along the line between the Eighth and Ninth Concessions to the side line between Lots Thirty-five and Thirty-six, on the Ninth Concession, thence east along side line to the Bayfield Concession, thence along the Bayfield Concession to the boundary of the Town of Clinton, thence along said boundary to the Huron Road, thence along the west side of the Huron Road to Holmesville, thence along the south side of the Cut Line to the place of beginning.

PART I.—Persons entitled to Vote at BOTH Municipal Elections and Elections to the Legislative Assembly.

No. on Roll.	NAME.	No. of Lot or Part of Lot.	Con.	Owner, Tenant, Occupant or Farmer's Son.	Juror.	Post Office.
195	Acheson, Robert	31	14	Owner	j	3
186	Butler, William	35, S. 33	15, 16	Owner		3
187	Butler, Nicholas	35, S. 33	15, 16	Farmer's Son	j	3
32	Beatty, Samuel	N. 35	9	Owner		2
32	Beatty, James	N. 35	9	Farmer's Son		2
32	Beatty, Samuel	N. 35	9	Farmer's Son		2
113	Cunningham, John	N. 7	H. R.	Owner		3
129	Cole, Henry	E. 7, W. 6	H. R.	Owner		3
144	Calbeck, John	11, N. 12	H. R.	Owner		2
145	Calbeck, George	11, N. 12	H. R.	Farmer's Son	j	2
167	Cartelon, William	Pt. 27	10	Owner		3
196	Cook, William	31	13	Owner		3
198	Churchill, Joseph	33, W. 35	14	Owner	j	3
201	Churchill, John	34, 32	14	Owner	j	3
203	Connell, William	E. 35	13	Owner	j	3
271	Connell, James	35, 35, N. 35	11, 12, 13	Owner	j	3
272	Colclough, William	N. 32	11	Owner	j	3
280	Cartelon, William	S. 32	11	Owner	j	2
281	Colclough, Joseph	S. 31	11	Owner	j	2
282	Colclough, William	S. $\frac{1}{2}$ 30, N. $\frac{1}{2}$ 31	11, 12	Owner		2
285	Crooks, William	30	11	Owner	j	2
286	Cole, Charles	29	11	Owner	j	2
287	Cole, William H.	29	11	Farmer's Son		2
306	Cook, David	S. 26, 27	9, 10	Owner	j	2

List of Names added to the Printed List in Polling Sub-Division No. 6, on

POLLING SUB-DIVISION No. 6--CONTINUED.

No. on Roll.	NAME.	No. of Lot or Part of Lot.	Co.	Owner, Tenant, Occupant or Farmer.	Juror.	Post Office.
307	Cook, John W.	S. 26, 27	9, 10	Farmer.		2
312	Cook, John	30	9	Owner		3
313	Cook, Peter	30, 31	9, 10	Owner	j	2
316	Cantelon, David	32	10	Owner		2
317	Cantelon, Samuel	Pt. 35	10	Tenant	j	2
318	Cantelon, Adam	Pt. 35	10	Tenant		2
319	Connell, George	32	9	Owner	j	2
320	Connell, George J.	N. 30	12	Tenant	j	2
322	Cook, Henry	33	9	Owner	j	2
323	Cantelon, Hanley H.	34	9	Occupant	j	2
324	Cantelon, Adam	34	9	Owner		2
329	Churchill, James	S. 35	9	Owner	j	2
165	Daff, Andrew	Pt. 12, No. 9	H. R.	Owner		2
168	Docking, Richard	Pt. 12, Nos. 5, 24	H. R.	Owner		2
184	Dyke, George W.	34	16	Owner	j	3
189	Dodsworth Walter	S. 33	15	Owner	j	3
310	Dempsey, John	28	10	Owner	j	2
108	Fenton, William	S. 6	H. R.	Owner	j	3
112	Fair, James	E. 35	16	Owner		3
169	Gliddon, Richard	Pt. 12, No. 22, 23	H. R.	Owner		2
123	Holmes, John	4	H. R.	Owner	j	3
127	Hancock, John jr.	E. 7	H. R.	Tenant	j	3
128	Hancock, John sr.	W. 6	H. R.	Tenant		3
139	Huller, Aaron	9	H. R.	Owner	j	3
140	Huller, George	9	H. R.	Farmer's Son		3
273	Hicks, William	S. 34, S. 34	11, 12	Owner	j	2
274	Hicks, Guy W.	S. 34, S. 34	11, 12	Farmer's Son		2
275	Hicks, U. Hart	32	12	Owner	j	2
276	Holland Jephtha	33, 34, 34	11, 12	Owner	j	2
277	Holland, George C.	33, 34, 34	11, 12	Farmer's Son		2
147	Jordan, John	N. E. 12	H. R.	Owner		3
283	Jordan, William	N. $\frac{1}{2}$ 31	12	Owner	j	3
284	Jordan, Thomas	S. $\frac{1}{2}$ 31	12	Owner		2
164	Knox, Arthur	Pt. 12, Nos. 9, 23	H. R.	Owner		2
158	Lawrence, William	S. School Teacher, salary \$450				2
160	Lavis, Edward	Pt. 12, Nos. 6, 7	H. R.	Owner	j	2
311	Lavin, Thomas	29, 29	9, 10	Owner		2
194	May, Albert	5	H. R.	Owner	j	3
146	Miller, Joseph	N. E. 11, 12	H. R.	Owner		3
159	Murch, Wm., see S. D. 5	Gore, 83	H. R.	Owner		2
290	Murch, Thomas	S. 12	H. R.	Owner		2
292	Murch, James	28	11	Owner	j	2
314	Mugford, John W., jr.	31	10	Tenant	j	2

*List of Names added to the Printed List in Entry No. 9, on
 revision by me, ISAAC FRANCOIS TOMS, Esquire, Judge, at a Court held
 on the day of 1833.*

NO.	NAME.	LOT.	CONCN.	P. O.

POLLING SUB-DIVISION NO. 6—CONTINUED.

No. on Roll.	NAME.	No. of Lot or Part of Lot.	CON.	Owner, Tenant, Occupant or Farmer's Son.	Juror.	Post Office.
315	Mugford, John, sr.	31		Owner		2
325	Miller, George	34		Owner	j	2
321	McMurray, Robert	33		Owner	j	2
143	Osbaldiston, Alexander	10	H. R.	Owner	j	3
308	Ostrom, Alexander	28		Owner	j	2
309	Ostrom, George	28		Owner	j	2
134	Potter, Phillip	Pt. 12, Nos. 12, 17	H. R.	Owner	j	3
166	Pickard, Thomas C.	{ 26, 27, pt. 12, No. 3 }	H. R.	11 Owner	j	2
191	Parker, John	N. 33		15 Owner	j	3
197	Proctor, John A.	32		13 Owner	j	3
288	Potter, John G.	N. 7, pt. 12, 29	H. R.	12 Tenant		2
289	Potter, Thomas	N. 7, N. 12, 29	H. R.	12 Owner		2
301	Proctor, Jos., see S. D. 5W	26, 27		9 Owner		2
303	Prouse, David	W. 27		10 Tenant		2
120	Robinson, William, jr.	3	H. R.	Tenant	j	3
121	Robinson, William, sr.	3	H. R.	Owner		3
193	Rumball, Ebenezer	S. 9, 33	H. R.	13 Owner		3
194	Rumball, George	S. 9, 33	H. R.	13 Farmer's Son		3
199	Rowden, James	34		13 Owner	j	3
200	Rowden, James A.	34		13 Farmer's Son		3
279	Richardson, James	33		12 Owner	j	2
291	Ramsay, William J	28		11 Tenant	j	2
305	Sparling, Joseph H.	N. 27		9 Farmer's Son		2
185	Weir, John	35		15 Owner	j	3
188	Whitely, James	34		15 Owner	j	3

PART 2.—Persons entitled to Vote at Municipal Elections ONLY.

190	Fleming, Thomas	S. E. 33	15	Owner	3
192	McCurdy, James	N. E. 33	15	Owner	3

PART 3.—Persons entitled to Vote at Elections for the Legislative Assembly ONLY.

NONE.

List of Names added to the Printed List in Polling Sub-Division No. 6, on

AGGREGATE NUMBER OF PERSONS ENTITLED TO SERVE ON JURIES, 468.

I, JAMES PATTON, Clerk of the Municipality of the Township of Goderich, in the County of Huron, do hereby certify that parts One and Three of the within list constitute a correct list for the year 1883, of all persons appearing by the last revised Assesment Roll of the said Municipality, to be entitled to vote at elections for members of the Legislative Assembly, and that parts One and Two constitute a correct list for said year, of all persons appearing by the said Roll to be entitled to vote at Municipal Elections, in the said Municipality.

And I hereby call upon all electors to examine the said list, any if any omissions or other errors are perceived therein, to take immediate proceedings to have the said errors corrected according to law.

Dated this 6th day of July, 1883.

JAMES PATTON,

Township Clerk, Goderich P. O.

VOTERS' LISTS, 1883.

I, ISAAC FRANCIS TOMS, Judge of the County Court of the County of Huron, pursuant to the 12th Section of the " Voters' List Act," do hereby certify that the above is a correct copy of the List of Voters for the year 1883, received by me from the Clerk of the Municipality of the Township of Goderich, according to my revision and correction thereof, pursuant to the provisions of the said Act.

Dated at Goderich, the.....day of.....1883.

.....
Judge C. C. Huron

erich, in
within list
revised
for mem-
correct list
at Muni-
missions or
the said

P. O.

