

**CIHM  
Microfiche  
Series  
(Monographs)**

**ICMH  
Collection de  
microfiches  
(monographies)**



**Canadian Institute for Historical Microreproductions / Institut canadien de microreproductions historiques**

**© 1994**

Technical and Bibliographic Notes / Notes techniques et bibliographiques

The Institute has attempted to obtain the best original copy available for filming. Features of this copy which may be bibliographically unique, which may alter any of the images in the reproduction, or which may significantly change the usual method of filming, are checked below.

L'institut a microfilmé le meilleur exemplaire qu'il lui a été possible de se procurer. Les détails de cet exemplaire qui sont peut-être uniques du point de vue bibliographique, qui peuvent modifier une image reproduite, ou qui peuvent exiger une modification dans la méthode normale de filmage sont indiqués ci-dessous.

- Coloured covers/  
Couverture de couleur
- Covers damaged/  
Couverture endommagée
- Covers restored and/or laminated/  
Couverture restaurée et/ou pelliculée
- Cover title missing/  
Le titre de couverture manque
- Coloured maps/  
Cartes géographiques en couleur
- Coloured ink (i.e. other than blue or black)/  
Encre de couleur (i.e. autre que bleue ou noire)
- Coloured plates and/or illustrations/  
Planches et/ou illustrations en couleur
- Bound with other material/  
Relié avec d'autres documents
- Tight binding may cause shadows or distortion  
along interior margin/  
La reliure serrée peut causer de l'ombre ou de la  
distorsion le long de la marge intérieure
- Blank leaves added during restoration may appear  
within the text. Whenever possible, these have  
been omitted from filming/  
Il se peut que certaines pages blanches ajoutées  
lors d'une restauration apparaissent dans le texte,  
mais, lorsque cela était possible, ces pages n'ont  
pas été filmées.

- Coloured pages/  
Pages de couleur
  - Pages damaged/  
Pages endommagées
  - Pages restored and/or laminated/  
Pages restaurées et/ou pelliculées
  - Pages discoloured, stained or foxed/  
Pages décolorées, tachetées ou piquées
  - Pages detached/  
Pages détachées
  - Showthrough/  
Transparence
  - Quality of print varies/  
Qualité inégale de l'impression
  - Continuous pagination/  
Pagination continue
  - Includes index(es)/  
Comprend un (des) index
- Title on header taken from: /  
Le titre de l'en-tête provient:
- Title page of issue/  
Page de titre de la livraison
  - Caption of issue/  
Titre de départ de la livraison
  - Masthead/  
Générique (périodiques) de la livraison

- Additional comments: /  
Commentaires supplémentaires:

Part of pages 79-80 is missing.  
Copy has manuscript annotations.  
Mimeographed addenda sheet affixed to the title page may  
film faintly.

This item is filmed at the reduction ratio checked below/  
Ce document est filmé au taux de réduction indiqué ci-dessous.

10X	14X	18X	22X	26X	30X
<input type="checkbox"/>	<input type="checkbox"/>	<input type="checkbox"/>	<input checked="" type="checkbox"/>	<input type="checkbox"/>	<input type="checkbox"/>
12X	16X	20X	24X	28X	32X

The copy filmed here has been reproduced thanks to the generosity of:


Archives of Ontario  
Toronto.

The images appearing here are the best quality possible considering the condition and legibility of the original copy and in keeping with the filming contract specifications.

Original copies in printed paper covers are filmed beginning with the front cover and ending on the last page with a printed or illustrated impression, or the back cover when appropriate. All other original copies are filmed beginning on the first page with a printed or illustrated impression, and ending on the last page with a printed or illustrated impression.

The last recorded frame on each microfiche shall contain the symbol  $\rightarrow$  (meaning "CONTINUED"), or the symbol  $\nabla$  (meaning "END"), whichever applies.

Maps, plates, charts, etc., may be filmed at different reduction ratios. Those too large to be entirely included in one exposure are filmed beginning in the upper left hand corner, left to right and top to bottom, as many frames as required. The following diagrams illustrate the method:



L'exemplaire filmé fut reproduit grâce à la générosité de:

Archives of Ontario  
Toronto

Les images suivantes ont été reproduites avec le plus grand soin, compte tenu de la condition et de la netteté de l'exemplaire filmé, et en conformité avec les conditions du contrat de filmage.


Les exemplaires originaux dont la couverture en papier est imprimée sont filmés en commençant par le premier plat et en terminant soit par la dernière page qui comporte une empreinte d'impression ou d'illustration, soit par le second plat, selon le cas. Tous les autres exemplaires originaux sont filmés en commençant par la première page qui comporte une empreinte d'impression ou d'illustration et en terminant par la dernière page qui comporte une telle empreinte.

Un des symboles suivants apparaîtra sur la dernière image de chaque microfiche, selon le cas: le symbole  $\rightarrow$  signifie "A SUIVRE", le symbole  $\nabla$  signifie "FIN".

Les cartes, planches, tableaux, etc., peuvent être filmés à des taux de réduction différents. Lorsque le document est trop grand pour être reproduit en un seul cliché, il est filmé à partir de l'angle supérieur gauche, de gauche à droite, et de haut en bas, en prenant le nombre d'images nécessaire. Les diagrammes suivants illustrent la méthode.

# MICROCOPY RESOLUTION TEST CHART

(ANSI and ISO TEST CHART No. 2)



APPLIED IMAGE Inc

1653 East Main Street  
Rochester, New York 14609 USA  
(716) 482-0300 - Phone  
(716) 288-5969 - Fax

*For the Township Clerk*

**VOTERS' LIST**

FOR THE

**TOWNSHIP OF BURFORD**

FOR THE

**YEAR 1882.**

---

**BRANTFORD:**

PRINTED AT THE EXPOSITOR STEAM BOOK AND JOB PRINTING HOUSE.

1882.

*Re*

d

82

Purford

Township

Purford

7<sup>th</sup>

Number

82

S. J. Jones





# VOTERS' LIST



FOR THE

## TOWNSHIP OF BURFORD

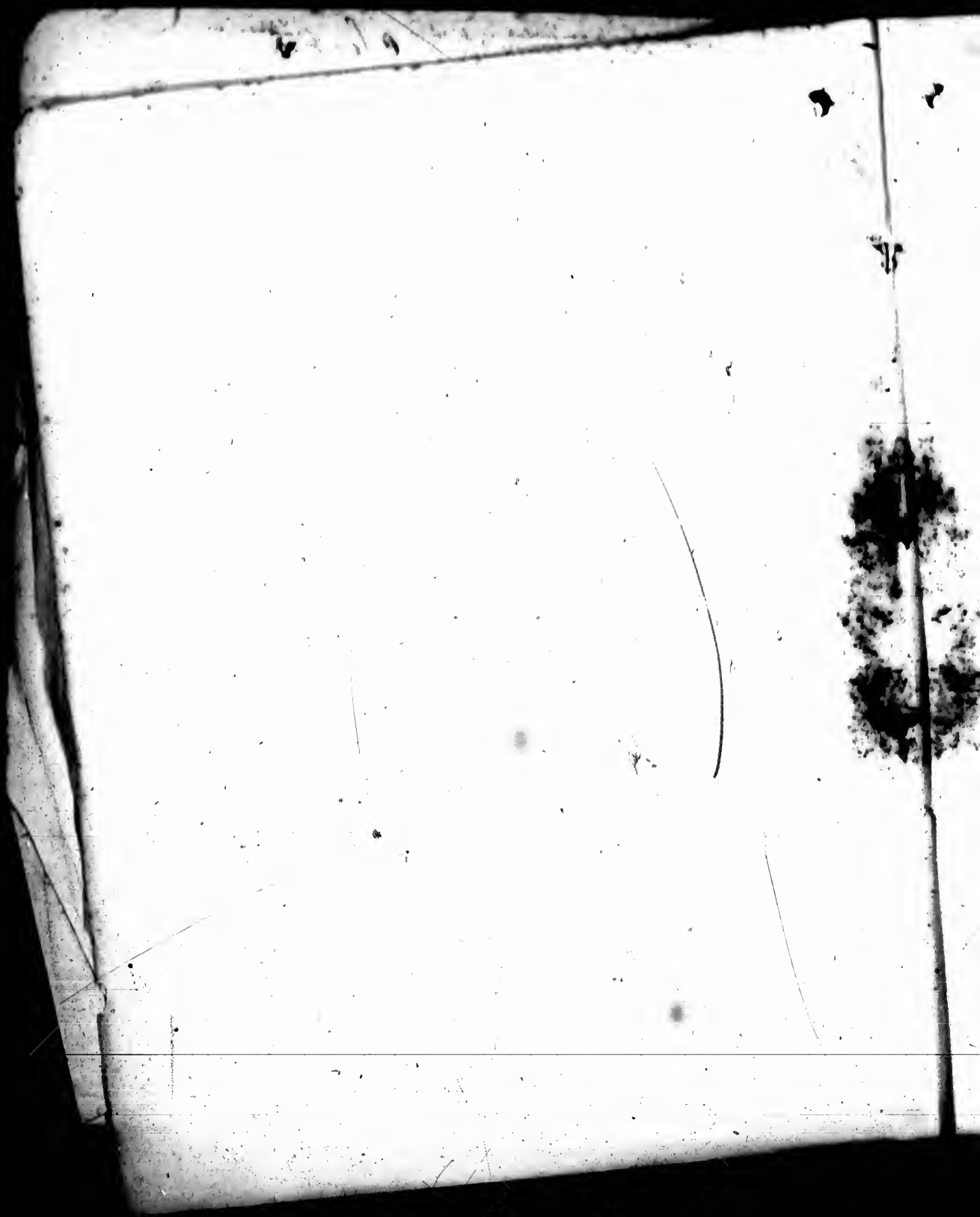
FOR THE

### YEAR 1882.

BRANTFORD:


PRINTED AT THE EXPOSITOR STEAM BOOK AND JOB PRINTING HOUSE.

1882.



## SCHEDULE OF POST OFFICES.

- |                      |                      |
|----------------------|----------------------|
| 1. Ancaster.         | 25 New Durham.       |
| 2. Ayr.              | 26 Northfield Centre |
| 3. Bookton.          | 27 Norwich           |
| 4. Burford.          | 28 Newark.           |
| 5. Bayham.           | 29 Oakland           |
| 6. Brantford.        | 30 Oxford Centre     |
| 7. Beaconsfield.     | 31 Paris             |
| 8. Cathcart.         | 32 Princeton.        |
| 9. Cainsville.       | 33 Ranelagh.         |
| 10. Canning.         | 34 Scotland.         |
| 11. Cornell.         | 35 Simcoe            |
| 12. Drumbo.          | 36 South Woodlee     |
| 13. Eastwood.        | 37 St. David         |
| 14. Embro.           | 38 St. Thomas        |
| 15. Falkland.        | 39 Teeterville       |
| 16. Fairfield Plain. | 40 Toronto           |
| 17. Gobles Corners.  | 41 Vandecar          |
| 18. Harley.          | 42 Vanessa           |
| 19. Hamilton.        | 43 Winona            |
| 20. Kelvin.          | 44 Woodstock         |
| 21. London.          | 45 Windham Centre    |
| 22. Markham          | 46 Richwood          |
| 23. Mohawk.          | 47 Hatchley          |
| 24. Mt. Vernon       |                      |



## Polling Sub-Division No. 1.

Comprising Lots One to Twelve inclusive, in the First, Second  
Third and Fourth Concessions.

PART 1.—List of persons entitled to vote at Both Municipal  
Elections and Elections to the Legislative Assembly.

No on Roll	NAME	Juror	Lot	Concession or Street.		Post Office Address
1	Archer Thomas....	j	7 S W pt 1	1	Tenant	15
8	Aulsbrook Jehn.....		4 C pt of E ½	4	Owner	81
4	Avery Silas.....		11 W ½ of S E ½	4	Owner	6
5	Brooks Arthur. ....	j	10 S W ½ 11 S E ½	8	Tenant	82
6	Brooks William....	j	11 S 2 ½ 11 N W pt	8, 4	Owner	82
7	Beamer Christopher		12 N pt of S E ½	3	Owner	82
8	Beamer Henry.....	j	9 W pt	1	Tenant	82
10	Beamer David....	j	9 E ½	1	Tenant	82
11	Beamer Jacob.....		9 E ½	1	Owner	82
12	Burns Denton.....	j	8 E ½	1	Tenant	82
13	Barker Frederick...	j	5 N W pt	1	Tenant	10



POLLING SUB-DIVISION No. 1

5

Post Office  
Address.

No. on Ball	NAME.	Acres.	Lot	Concession or Street	Post Office Address
81	86 Cassady John.....		1 E 1/2	3 Farmer's Son	15
15	87 Cassady Edward....		1 E 1/2	3 Farmer's Son	15
15	88 Cassady James.....		1 E 1/2	2 Farmer's Son	15
15	89 Cassady Edward.... j		1 E 1-2	2 Owner	15
15	42 Crittenden John....		4 N W 1/2	2 Owner	15
82	45 Crozier Adam..... j		12 W pt	2 Owner	22
82	46 Chesney David..... j	9 1/2 pt	8 N W pt	8 Tenant	25
82	48 Charlton George.... j		2 N 1-2	8 Tenant	21
wner 82 on 82	49 Charlton Joseph... j		2 N 1-2	8 Owner	24
wner 82 on 82	50 Gavin Robert..... j		1 N 1 2 of S 1-2	8 Tenant	24
on 4 4	58 Daniel George... j		11 E pt	1 Tenant	21
4	54 Daniels Lawrence.. j		11 E pt	1 Owner	21
82 4 15	55 Day Charles.....		2 S 1-2	8 Owner	4
	56 Darnley Thomas.... j		2 N pt.	4 Owner	4
	58 Disher Ezra E..... j		6 S 1-2	8 Owner	4
	59 Disher Henry.....		5 W 1/2 of S 1-2	8 Owner	4
4 10	60 Danby William.... j		12 S 1-2 of S E 1/2	8 Owner	21
	61 Dawson Robert . . . j		1 & 2 S pt	4 Owner	21
	69 Dawson Charles.... j	2 1/2	8 1-2 of S W 1-4	4 Owner	21
	68 Dickie James..... j		10 W 1-2	1 Owner	21

*S. J. Jones.  
Cory. Judge.*

## POLLING SUB-DIVISION No. 1

No. on Roll	NAME.	Jurors.	Lot	Concession or Street		Post Office Address
64	Elvidge George.....	j	2 N E 1-4	4	Owner	4
65	Elvidge Thomas....	j	2 N E 1-4	4	Owner	4
66	Elms Thomas.....	j		8	1 Owner	82
67	Eaton George R....	j	6 Ct pt	1	Tenant	10
68	Eaton Charles.....		6 Ct pt	1	Owner	6
69	Eaton Elam.....	j	6 N E 1-4	2	Owner	81
70	Eaton Richard.....	j	6 pt of N W 1-4	2	Owner	15
71	Elvidge Charles.....		4 N W 1-4	4	Owner	46
72	Elvidge Henry.....		4 N W 1-4	4	Owner	46
73	Eakins Solon.....		10 pt of E 1-2	1	Owner	
74	Farris George.....		1 N 1-2 of S 1-2	3	Owner	81
75	Freeman Manuel....		10 W 1-4	2	Owner	82
76	Freeman William..		10 W 1/2	2	Owner	82
77	Fowler Melzar.....		8 SE cor	2	Owner	4
76	Farrell Richard....	j	7 N pt	4	Owner	4
77	Farrell William....	j	9 S 1-2	3	Tenant	4
79	Force William.....	j	12 N pt	4	Owner	82
81	Force James.....	j	12 N W 1/2	3	Owner	82
117	Eorsythe H. O.....		9 N pt	2	Owner	82
118	Finkle J. H.....		9 N pt	2	Owner	44



POLLING SUB-DIVISION No. 1.

7

Post Office Address	No. on Roll.	NAME	Juror	Lot	Concession of Street	Post Office Address.
4	208	Force Thomas.....		12 pt of N 1-4	4 Owner	82
4	647	Force William.....		10 E 1-4, 14 S pt	4 2 Owner	82
82 10						
6 81	82	Gow Alexander... j		8 N W 1-4	8 Tenant	81
15 46	25	Hersee William...		11	2 Owner	82
46	88	Howell Wellington j		1 & 2 Ct pt	4 Owner	24
	85	Hess Alfred..... j		4 E pt	1 Tenant	10
	86	Harris John H..... j		8 E 1-2 of W 1-2	1 Tenant	10
	87	Harris Henry.....		8 E 1-2 of W 1-2	1 Owner	10
	89	Hess Jacob..... j		7 N 1-2	2 Owner	15
81 82	90	Hess James..... j		7 S 1-2	2 Owner	15
	91	Hill Joseph.....		9 W 1-2 of N W 1-2	8 Owner	81
82 4	92	Henderson William		5 S E Cor	2 Tenant	15
	98	Henderson John...		5 N W Cor	8 Owner	15
4 4	94	Henderson Cyrus. j		4 E 1-2 of N W 1-4	8 Tenant	15
	95	Huson Albert.....		8 S pt	2 Owner	81
82 82	96	Halbert Thomas... j		1 N E pt	4 Tenant	81
	98	Hunt John.....		6 N E 1-4	4 Farmer's Son	4
82 44	99	Hunt James.....		6 N E 1-4	4 Owner	4
	100	Howell George M. j		12 S pt of N 1-2	4 Owner	82

## POLLING SUB-DIVISION No. 1

No. on Roll	NAME.	Jurors.	Lot	Concession or Street		Post Office Address
168	Howell Isaac.....			7 Ct pt	8	Owner 81
102	Knill William.....	j		2 pt	1	Tenant 15
108	Knill John.....	j		2 pt, 8 N 1 2	1 2	Owner 15
104	Kane Thomas.....	j		1 S 1/2, 1 Pt N E 1/2	8 4	Owner 81
184	Kitchen William....	i		12 S 1-2	4	Tenant 8
105	Lovett Thomas.....			9 N W pt	4	Owner 81
106	Lovett Charles.....			9 N W pt	4	Owner 81
107	Lawrence William			6 S 1-2	4	Owner 4
108	Lawrence Isaac....	j		6 S 1-2	4	Owner 4
109	Lewis Darius.....	j		6 E pt	1	Owner 82
110	London Thomas....			3 N E cor	1	Tenant 15
111	London Albert.....			2 N E cor	1	Owner 15
112	Lowes Robert.....	j		9 S pt	2	Tenant 82
114	Lowes Jacob.....	j		9 S pt	2	Tenant 82
116	Lowes Thomas.....	i		9 N pt	2	Tenant 82
2	Lewis Thomas <i>William</i>			7 S W pt	1	Owner 15
119	Martin Joseph.....	j		6 & 7 pt	1	Owner 82
120	Martin Arthur.....	j		7 N W pt	1	Tenant 82

*S. S. Judge*  
*Cor. Judge*

POLLING SUB-DIVISION No. 1

9

Post Office Address	No. on Roll	NAME.	Jurors.	Lot	Concession or Street	Post Office Address
81	121	Martin Elam.....		7 N W pt	1 Owner	82
	122	Monett William....	j	8 W ½	1 Owner	10
	123	Monett George.....	j	8 W ½	1 Owner	10
15	125	Morey William....	j	5 S E pt	2 Owner	15
	127	Morey Charles....		4 N pt	8 Owner	15
	180	Molasky John N....	j	9 S W pt	4 Owner	4
15	132	More Alexander...		9 N E ½	4 Owner	24
81	186	Miller George G...		10 & 11 pt	4 Owner	24
8	187	Miller James.....		8 N W cor	4 Owner	31
81						
81						
4	128	McGuin James....		4 W ½ of E 1-2	4 Tenant	4
4	181	McIsaac Daniel....	j	9 N E ½	4 Tenant	4
82	186	McKay William...	j	12 S 1-2	4 Tenant	8
15	185	McKay Remember	j	12 S 1-2	4 Owner	8
	176	McLeod Lewis.....	j	8 E 1-2	1 Owner	15
15						
82						
82	139	Naracong John H.	j	9 & 10 N pt	3 Tenant	82
15						
	140	Oliver Adam.....	j	5 S W pt, 8 E 1-2	4 Tenant	4
	141	Oliver Thomas....		5 S W pt, 8 E 1-2	4 Owner	2
82						
82						

## POLLING SUB-DIVISION No. 1.

No on Roll	NAME.	Jures.	Lot	Concession or Street	Post Office Address
78	Perley Daniel....		9 S 1-2	8 Owner	81
142	Pailing Edward...		12 pt	8 Owner	82
148	Polton Charles....	j	1 N 1-2	8 Tenant	15
144	Polton Hamilton		1 pt	8 Owner	15
145	Parnell Lewis. ...	j	8	4 Tenant	4
146	Parnell Edward N	j	8	4 Owner	4
147	Potruff Robert.....		9 pt of S W 1/2	4 Owner	31
148	Polton Joshua. ...	j	1 N pt	1 Owner	15
149	Parnall George L.	j	1 S pt	1 Tenant	15
150	Parnall George H		1 S pt	1 Owner	15
151	Polton John.....	j	6 N E 1/2	8 Tenant	15
152	Parkhill Hugh.....	j	12 E 1-2	2 Tenant	82
153	Parkhill Samuel... j		12 E 1-2	2 Tenant	82
155	Parnall Stephen... j		4 S 1-2	2 Tenant	15
156	Ramsay John..... j		4 S 1-2	2 Owner	15
157	Rutherford James j		8 W pt	4 Tenant	4
158	Rutherford William j		8 W pt	4 Owner	4
159	Rodick James..... j		11 pt	4 Owner	24
160	Reading William. j		4 & 5 N pt	1 Owner	81
162	Ramsay James.... j		1 N W pt	2 Owner	15
163	Reading Frederick j		4 N W pt	3 Owner	15

POLLING SUB-DIVISION No. 1

11

Post Office Address	No. on Roll	NAME.	Jurors.	Lot	Concession or Street	Post Office Address
81	164	Smith Robert B...	j	10 part of E 1-2	1 Tenant	32
82	166	Scotfield Thomas...	j	7 ct pt	8 Owner	15
15	169	Steele Joseph.....		9 pt of S 1-2	4 Owner	6
15	170	Smiley James.....	j	11 W pt	1 Tenant	82
4	171	Smiley Robinson..		11 W pt	1 Owner	82
4	178	Showers Matthew		5 S W 1/4	1 Owner	10
31	174	Showers Filmore..		5 S W 1/4	1 Owner	10
15	175	Southwick Daniel	j	8 E 1-2	1 Owner	15
15	177	Standing William		1 N W pt	1 Owner	15
15	178	Southwick Elgin .	j	5 N E 1/4	2 Owner	10
15	180	Showers William.	j	5 W 1-2	2 Owner	82
82	181	Sibbick Jacob.....		8 N E 1/4	8 Farmers Son	15
82	182	Sibbick William..		8 S W 1/4	2 Farmers Son	15
15	188	Sibbick Albert.....		5 N pt	8 Farmer's Son	15
	184	Sibbick William..		8 S W 1-2, 5, 7 8 N pt	2 8 Owner	15
	185	Sibbick George F.	j	2 E 1-2	2 Owner	15
15	186	Skelly Patrick.....		18 1-2 of N W 1-4	2 Owner	81
4	187	Smith John.....	j	10 & 11 pt of	4 Owner	82
4						
24						
81	187	Tisdale Joseph...		7 C pt	8 Owner	81
15	188	Thorn Reuben.....	j	12 E 1-2	1 Owner	81



POLLING SUB-DIVISION No 1.

13

PART II.-- Persons Entitled to Vote at Municipal Elections only.

No on Roll	NAME.	Jurors.	Lot	Concession or Street	Post Office Address
19	Bailey Harrison...		6 N W pt	2 Owner	15
52	Depew William...		9 C pt S 1-2	4 Owner	81
101	Ticknell John.....		2 N pt of W 1-2	2 Owner	15

PART III.—List of persons entitled to vote at Elections to the Legislative Assembly only; Polling Sub-Division No. 1.

NONE.

## Polling Sub-Division No 2.

Comprising Lots One to Twelve inclusive, in the Fifth, Sixth and Seventh Concessions.

PART 1.—List of persons entitled to vote at Both Municipal Elections and Elections to the Legislative Assembly.

88 Brown Alfred..... j	5 pt N W $\frac{1}{4}$	5 Owner	4
204 Barker Samuel...	8 pt of N 1-2	7 Owner	15
205 Brown John.....	12 C pt	8 Owner	8
208 Becutel John G....	1 & 2 C pt	5 Owner	4
209 Ballard Henry..... j	4 E 1-2	Owner	4
211 Ballard John McLean	12 S pt	Owner	40
212 Bloodsworth Jacob	9 E ct pt	5 Owner	
213 Bloodsworth John. j	9 E ct pt	5 Owner	4
216	8 N pt	7 Owner	4
217	1 N pt	7 Tenant	4
218 Barnea Nicholas A j	4 N pt	7 Owner	4
219 Briers Thomas H..	1 S C pt	6 Tenant	4
221 Briers Peter.....	1 N pt	7 Tenant	4
228 Bray John.....	1 N pt, 5 N 1-2 of N E $\frac{1}{4}$	7 5 Owner	81
239 Bradley Baldwin L	8 S pt	6 Owner	4

*J. J. Jones  
Coy. Judge*





POLLING SUB-DIVISION No. 2.

16

No on Roll	NAME.	Jurors.	Lot	Concession or Street		Post Office Address
252	Cronkwright Rowland		12 S E $\frac{1}{4}$	7	Tenant	18
884	Catton Alexander.. j		4 S pt	6	Owner	4
280	Douglass William.		1 E C pt, 5 N pt	6 7	Owner	24
255	Daniel William....		2 & 8 N pt	6	Owner	4
256	Daniel George..... j		2 S W pt	5	Owner	4
257	Durham Daniel.... j		10 W r-2	5	Owner	4
258	Dunn Daniel.....		4 S pt	6	Owner	4
259	DeCoverley Charles		4 E C pt	7	Owner	4
260	Day Ira..... j		4 N pt	7	Owner	4
261	Day Spencer S....		4 N pt	7	Tenant	4
262	Day Hiram..... j		4 N pt	7	Owner	
268	Dutcher Thomas...		1 S E pt	6	Owner	4
264	Denby John..... j		1 C pt	6	Owner	4
818	Douglas John R...		4 C pt	7	Owner	
266	Elvidge George....		2 & 8 N $\frac{1}{4}$	5	Tenant	4
268	Elliot Matthias... j		1 W pt, 3 N pt	6 7	Owner	4
269	Fowler David..... j		12 C pt	6	Owner	8
270	Fountain Fleming. j		8 E $\frac{1}{4}$	6	Owner	4

## POLLING SUB-DIVISION No 2.

Post Office Address	No. on Roll	NAME.	Jurors.	Lot	Concession or Street	Post Office Address
18	272	Fowler Charles.....	j	12 S C pt	6 Owner	4
4	274	Fowler George H..	j	r E C pt	6 Tenant	4
	276	Fonger William...	j	11 S E 1/4	5 Owner	4
	277	Fowler Giles H....	j	5 S pt	6 Owner	4
24	278	Fose Robert.....		8 N pt	7 Tenant	4
4	281	Fowler William H		8 N pt	7 Tenant	4
	288	Frazer John.....		4 E C pt	7 Tenant	4
4						
4						
4	287	Goudy Francis.....		4 S E pt	6 Owner	16
	285	Gibson Alexander.	j	r S pt	6 Owner	4
4	286	Gibbard Richard..		4 E C pt	7 Owner	4
4	287	Griffith William...		5 S pt	6 Owner	4
4	288	Gidney John.....	j	4 N pt 9 N W pt	7 5 Owner	4
	289	Gibson James.....		4 S pt	6 <sup>4</sup> Tenant	4
4	291	Gray Reginald.....	j	8 N W 1/4	6 Owner	4
	292	Gillam Joshua....		1 S pt	6 Owner	4
4						
4						
4	282	Herrett Thomas M		3 N pt	7 Owner	6
	298	Hathaway Samuel		4 & 5 N pt	6 Tenant	4
8	294	Hathaway Peter...		4 & 5 N pt	6 Owner	4
4	295	Hearne James G..	j	5 & 6 N pt	6 Owner	4

No on Roll	NAME	Juror	Lot	Concession or Street.	Post Office Address
296	Henderson Samuel	j		7 S ½	5 Owner 4
297	Henderson Joseph	j		10 E pt	5 6 Owner 4
298	Henderson William			10 E ½	5 Owner 4
299	Hanmer James G.	j		7 S ½ of N ½, 5 S pt	7 6 Owner 4
800	Hotram James.....			5 N pt	7 Owner 4
801	Harbottle Robert.			4 S pt	6 Owner 4
808	Hearne George....	j		4 S pt, 8 S pt	6 6 Owner Tenant 4
805	Hearne William A	j		8 S pt	6 Owner 4
806	Heywood Richard.	j		8 N pt	5 7 Owner 4
807	Hendon John.....			8 N pt	7 Owner 4
808	Howard William H	j		4 E C pt	7 Owner 4
810	Hull Thomas.....			1 N pt	7 Tenant 4
815	Hall Alfred.....	j		8 W ½	6 Owner 4
816	Hann Benjamin...	j		2 E pt	7 Tenant 4
818	Hull William.....			1 N pt	7 Tenant 4
819	Hull William jr..			1 N pt	7 Owner 4
820	Howey Willard...	j		12 S E cor	6 Tenant 8
822	Hotram Frederick			12 N pt	7 Owner 4
828	Hotram David A...			12 C pt of N E ½	7 Owner 4
868	Hathaway John...	j		4 E C pt, 4 S E cor	7 } 6 } Tenant 4

POLLING SUB-DIVISION No 2.

19

Post Office Address	No. on Roll	NAME.	Jurors.	Lot	Concession or Street	Post Office Address	
er er	4 4	824 Johnston Angus J. 825 Jones Benjamin...			4 S pt 4 E C pt	6 Owner 7 Owner	4 4
er er	4 4	827 Johnston Daniel. 328 Jull Enoch..... j 864 Jones William.....			6 S pt 7 N 1/2 of S 1/2 4 S E cor	7 Owner 7 Owner 6 Owner	4 4 128
er Tenant er	4 4	184 Kitchen William... j 329 Keachie John M...			12 N pt 4 E C pt	5 Tenant 7 Owner	8 4
er er	4 4	380 Kennedy Alexander 382 Kellogg D. H..... j			3 S pt 1 S pt	6 Tenant 6 Owner	4 4
er ant	4 4	388 Koucher Elijah jr. j 384 Koucher Elijah....			1 S pt 1 N pt	6 Owner 7 Owner	4 4
er ant	4 4	279 Lattimore Andrew j 385 Lester John N..... j			3 N pt 10 C pt	7 Tenant 7 Owner	4 4
ant er	8 4	386 Lane George..... 387 Lloyd Jones Thomas j			4 S E pt 1 pt	7 Owner 7 Owner	4 4
er ant	4 4	388 Link Henry..... j 389 Lattimer Stephen j			12 S pt of N 1-2 7 N 1-2	5 Tenant 5 Tenant	8 4
ant	4	340 Lattimer Andrew j 341 Lattimer John.... j			1 N 1-2 6 N 1-2	5 Owner 5 Owner	4 4
		342 Landon Walter... 348 Landon Stacey... j			1 E pt 1 E pt	5 Farmer's Son 5 Owner	4 4

## POLLING SUB-DIVISION No. 2.

No. on Roll	NAME.	Jurors.	Lot	Concession or Street	Post Office Address
844	Laird Philip.....	j	9 S E pt	5 Owner	4
845	Ledger Alfred.....	j	6 N pt	7 Tenant	4
847	Lloyd James.....	j	4 S pt	6 Owner	4
407	London Richard..		12 N W ½	7 Owner	
859	Messacar Wesley j		6 N W ½	6 Owner	4
368	Miles George.....		4 S pt	6 Owner	4
867	Muir William.....		4 N pt of W ½	7 Farmers Son	4
368	Muir Matthew.....		4 N pt of W ½	7 Farmer's Son	4
869	Muir Robert C.....		4 & 5 N pt	7 Owner	4
370	Muir Robert C jr. j		5 N pt	7 Owner	4
871	Muir John T.....		8 pt N E ¼	7 Owner	40
372	Miller Andrew..... j		3 S E pt	6 Tenant	4
373	Miller Jacob.....		3 S E pt	6 Owner	4
374	March Phillips Henry j		2 S W pt	6 Owner	4
375	Miller Allen H.....		2 N pt	7 Owner	4
377	Monroe John.....		6 S pt	6 Tenant	4
275	Matthews Smith G		1 E C pt	6 Owner	6
267	Miller F G.....		2 N ½	5 Owner	4
188	McKay William....		12 N pt	5 Tenant	8
185	McKay Remember		12 N pt	5 Owner	8

POLLING SUB-DIVISION No. 2.

21

Post Office Address	No. on Roll.	NAME	Juror	Lot	Concession or Street	Post Office Address
ner nant	4 4	855 McLean John..... 856 McAlister Alexander j		6 W C pt 1 N †	5 Owner 5 Owner	4 24
ner ner	4	858 McIntyre John..... 860 McIntyre Hector.. j		6 S E cor 7 N pt	5 Owner 6 Tenant	4 4
		862 McPhail Neil O... j 865 McOaffry James..		4 S E cor 8 N pt	6 Tenant 7 Owner	4 4
ner ner	4 4	866 McIrvine Alexander j 878 McIntyre James...		4 C pt 6 S pt	7 Owner 6 Owner	4 4
rmers Son rmer's Son	4 4	879 McKenzie Daniel.. 881 McIntyre Daniel.. j 458 McIntosh Peter.... <i>H.P. Williams, Alexander</i>		8 N pt 9 E pt 4 N E pt <i>9 pt</i>	7 Tenant 7 Tenant 7 Owner <i>7 owner</i>	4 4 8 <i>S. J. Jones Coz. judge</i>
wner nant	40 4	888 Nellis William G... j 885 Neff Peter..... 886 Neff William..... j		4 S pt 9 & 10 N pt 10 N †	6 Tenant 6 Owner 7 Owner	4 4 4
wner wner	4 4	887 O'Neal James.. .... 888 O'Neal Michael...		1 S pt 1 N pt	6 Owner 7 Tenant	4 4
wner wner	6 4	889 Pettit Niram A... 891 Pettit Stephen.....		5 S pt 4 N pt	6 Tenant 7 Tenant	4 4
enant wner	8 8	892 Pearman George A 898 Pollard Arthur.... j 894 Potruff George.... j		4 E C pt 2 & 3 N pt 1 N E cor	7 Owner 7 Owner 7 Tenant	4 4 4

No. on Roll	NAME.	Jurors.	Lot	Concession or Street	Post Office Address
157	Rutherford James...		8 N W pt	5 Tenant	4
158	Rutherford William		8 N W pt	5 Owner	4
256	Robinson Thomas...		4 E C pt	7 Tenant	4
396	Radford Joseph.....	j	1 & 2 N E pt	6 Owner	4
397	Rutherford Thomas S	j	8 E ½	5 Owner	4
398	Rutherford Thomas	j	8 S ½ of S W ½	5 Owner	4
399	Rusk Richard.....		5 S pt	6 Owner	4
400	Ryder Gideon.....		4 E C pt	7 Owner	4
401	Rush John.....		4 E C pt	7 Owner	4
402	Ross Thomas H....	j	2 S E ½	6 Owner	4
408	Razennor Joseph...	i	11 N ½	7 Owner	4
404	Rathburn Niles.....	j	11 S ½	7 Owner	18
405	Rathburn Horace...	j	12 C pt	5 Owner	8
108	Stuart Herman.....		8 W ½ S E ½	7 Owner	4
804	Stinson William H		8 S pt	6 Owner	27
406	Shaver William....	j	11 & 12 pt	7 Owner	4
408	Smith John A.....	j	2 S pt	5-6 Owner	4
404	Stewart George....	j	5 N pt	6 Owner	4
410	Snider Robert L...	j	5 N W pt	7 Owner	4
411	Serpell William H		5 S pt	6 Owner	4
412	Slaght William H	j	5 S pt	6 Tenant	4



POLLING SUB-DIVISION No. 2.

23

Post Office Address	No. on Roll.	NAME	Juror	Lot	Concession or Street	Post Office Address
4	414	Spedding Henry..		4 S pt	6 Tenant	4
4	415	Shine Timothy		4 S pt	6 Owner	4
4	416	Sears Thomas H.		4 S pt	6 Tenant	4
4	417	Stewart Albert..		4 N pt	6 Farmer's Son	4
4	418	Stewart Elisha... j		4 N pt	6 Owner	4
4	420	Sharp John..... j		4 N E pt	7 Owner	4
4	421	Searls Samuel.... j		4 E C pt	7 Owner	4
4	428	Stephenson James M. j	8 S W cor	4 S E cor	7 Owner	4
4	424	Sherman Albert. j		7 S 1/2	7 Tenant	4
4	426	Smith William K. j		7 E C pt	7 Owner	4
4	444	Smith Benjamin F. j		1 S E cor	6 Owner	4
18	468	Shellington James		1 S pt	6 Owner	4
8		Smith M. G.		1 S. E. Cor	6 owner	4
4	222	Turner Jonathan		1 N pt	7 Owner	19
4	382	Townsend S. E...		9 E pt	6 Owner	19
27	429	Tansley William		5 S pt	6 Tenant	4
4	481	Treat John.....		4 S pt	6 Owner	4
4	482	Tillison Levi.....		4 S pt	6 Owner	4
4	484	Turner Elmer..... j		4 & 5 S pt	7 Tenant	4
4	486	Terreberry John jr j		10 N pt	6 Owner	4
4	487	Terreberry Josiah B j		11 E pt	6 Tenant	4
4	488	Terreberry John sr		11 & 12 E pt	6 Owner	4
4	489	Terreberry Jacob.. j		12 pt	6 Tenant	4

*St. James*  
*Copy Judge*

No on Roll	NAME	Jaror	Lot	Concession or Street.	Post Office Address
441	Towusend John Y		7 E C pt	6	Owner 24
442	Vanhorn Charles.. j		11 S W ½	6	Owner 4
	<del>Vanderlip James j</del>		<del>7 S E cor</del>	<del>6</del>	<del>Tenant 4</del>
280	Wetmore Stephen		4 N E pt	7	Tenant
			8 N pt	7	Owner
811	White A B.....		1 N pt	7	Owner 6
380	Wilkes Alfred J..		8 N ½ of N W ½	7	Owner 6
390	Williams Andrew j		6 S ½	7	Tenant
			5 S pt	6	Owner 4
485	Winskell Thomas		4 & 5 S pt	7	Owner 4
446	Wooden Wellington j		7 S pt of N ½	7	Tenant 4
448	Williams Jonah...		5 S C pt	6	Owner 4
449	Wooden William H j		4 S pt	6	
			4 N pt	7	Owner 4
450	Wooden Charles N j		4 S pt	6	Owner 4
451	Wooden William		4 S pt	6	Tenant 4
454	Whittaker John....		8 & 5 S pt	6	Tenant 4
455	Whittaker Robert. j		8 & 5 S pt	6	Owner 4
460	Wooden Ira C..... j		4 E C pt	7	Owner 4
461	Wilson Stephen....		1 S pt	6	Owner 4
462	Woodhouse Henry		1 S pt	6	Tenant 4
464	Wiggins Philip.....		12 S W pt	6	Tenant 8

*D. J. Jones*  
*C. J. Jones*

# POLLING SUB-DIVISION No 2.

Post Office  
Address

Owner 24

No. on Roll	NAME.	Jurors.	Lot	Concession or Street	Post Office Address
465	Wiggins Robert...		12 S W pt	6 Owner	8
466	Whitley John.....		4 S pt	6 } Owner	
			1 N pt	7 } Tenant	4
448	Yeigh Edmund....		4 E C pt	7 } Owner	6
			1 N W 1/4	6 }	

Owner : 4  
Tenant 4

Tenant 4  
Owner 8

## PART II.----Persons Entitled to Vote at Municipal Elections only.

Owner 0  
Tenant 4  
Owner 4

No. on Roll	NAME.	Jurors.	Lot	Concession or Street	Post Office Address
265	Denby Richard....		9 N W cor	7 Owner	4
<del>610</del>	<del>Lane William.....</del>		<del>4 S pt</del>	<del>6 Tenant</del>	<del>4</del>
427	Sherman David....		r2 C pt	6 Owner	8
452	Wooden John.....		4 S pt	6 Tenant	4
456	Whittaker Charles		4 S pt	6 Owner	4

Owner 4  
Tenant 4

Owner 4

Owner 4

Owner 4  
Tenant 4

Tenant 4  
Owner 4

## PART III.—List of persons entitled to vote at Elections to the Legislative Assembly only. Polling Sub-Division No. 2.

NONE.

Owner 4  
Owner 4

Tenant 4  
Tenant 8

*S. J. Dennis  
Coy. Judge*

## Polling Sub-Division No 3.

Comprising Lots One to Twelve inclusive, in the Eighth, Ninth  
Tenth and Eleventh Concessions.

PART I.—List of persons entitled to vote at Both Municipal  
Elections and Elections to the Legislative Assembly.

No on Roll	NAME.	Jurors.	Lot	Concession or Street	Post Office Address
1	Akins Edward..... j		12 S ½	10 Owner	18
8	Amy Thomas . . . . j		5 S ½	8 Owner	4
4	Allen Albert.....		12 S C pt	9 Tenant	18
5	Brown John J..... j		10 N ½	8 Owner	18
8	Baskerville William		8 S W pt N W ½	11 Owner	6
9	Bradshaw George..		2 S ½	10 Owner	18
10	Byers John..... j		11 S W pt	10 Tenant	18
11	Bower John..... j		7 W ½	10 Tenant	16
18	Byers Robert..... j		10 & 11 S pt	11 Owner	26
25	Biggar William.....		10 W ½	10	
141	Bartholomew John		8 N E ½	10 Owner	23
504	Bennett William D		7 N W ½	11 Owner	42
			12 C pt	9 Owner	18

POLLING SUB-DIVISION No. 8.

27

No. on Roll	NAMR.	Jurors.	Lot	Concession or Street	Post Office Address.
296	Chrysler William H		12 W O pt	9 Owner	4
14	Chambers Anson...	j	6 N 1/2	11 Owner	16
15	Carter Joseph.....	j	8 & 8 N W pt	11 Owner	16
16	Collings Isaac.....	j	9 S 1/2	9 Tenant	18
17	Clement Mark.....	j	9 S 1/2	9 Owner	4
18	Chilcott John.....		6 S 1/2	9 Tenant	4
19	Chilcott John R....	j	6 S 1/2	9 Tenant	16
22	Carter Jacob P.....		7 E O pt	9 Owner	4
28	Collins John J.....	j	8 N 1/2 S 1/2	9 Owner	4
24	Campbell Hugh.....	j	8 N E 1/2	10 Occupant	4
80	Cairns James jr....		8 S 1/2	9 Owner	4
	Campbell Ephraim		9 N W pt	8 Tenant	4
528	Clement William..		12 C pt	9 Owner	18
26	Dean Walter.....	j	12 N E pt	9 Owner	18
27	Denby Joseph.....	j	1 & 2 pt	8 Owner	24
28	Dutcher Ephraim...	j	5 N 1/2	9 Owner	4
29	Dean Alfred E.....	j	8 S 1/2	9 Tenant	18
81	Dean Aaron P.....	j	9 S E pt	8 Owner	18
107	Dutcher Levi N....		5 S 1/2	9 Owner	4
88	Epps Henry.....	j	8 S W cor	8 Tenant	4
85	Fraser William.....	j	8 & 4 N pt	9 Owner	4

hth, Ninth

Municipal  
embly.

Post Office  
Address

18

4

18

18

6

16

18

16

26

23

42

18

No on Roll	NAME	Juror	Lot	Concession or Street.		Post Office Address
86	Forbes Alexander..	j	5 N W ½	10	Tenant	16
548	French Robert.....		12 E C pt	9	Tenant	18
88	Gowdy Charles....		7 N pt of S ½	11	Owner	16
89	Gammage William j		5 N E ½	8	Owner	4
12	Huson Albert.....		7 W ½	10	Owner	51
40	Harley William... j		10 & 11 S pt	8	Owner	18
41	Harley Luther... j		10 S ½	7	Owner	18
42	Harley Archibald		10 C pt	8	Owner	18
48	Helleins Joel M... j		10	10	Tenant	4
44	Hemmingway Forman J. j		2 N E ½	11	Owner	16
45	Holt Lewis..... j		6 N E pt	10	Owner	16
46	Handy Perry..... j		8 N ½ S ½	9	Tenant	4
48	Hinsly Robert ... j		10 C pt	11	Owner	26
49	Hammond Robert		12 C pt	9	Tenant	18
51	Hemmingway Wm. Mortimer		12 C pt	9	Owner	18
52	Hillis Thomas....		12 C pt	9	Owner	18
895	Hearne James G..		5 N W ½	8	Owner	4
816	Haun Benjamin...		9 W ½ E ½	8	Tenant	4
85	Howell William...			9	Owner	1
120	Horning William R j		8 & 4 N pt	11	Tenant	16

POLLING SUB-DIVISION No 3.

99

Post Office Address	No. on Roll	NAME.	Jurors.	Lot	Concession or Street	Post Office Address
Tenant	16	54 Johnston Baptist j		9 N pt	9	} Owner 4
Tenant	18	55 Johnston Robert...		4 S C 1/2 4 S C 1/2	8 8	
		56 Johnston Baptist jr		4 S E 1/2	8	Farmers Son 4
		57 Johnston Wm. James j		9 S E 1/2 9 N W 1/2	10 11	} Owner 16
Owner	16	58 Johnston Baptist G. j		8 S E pt	11	Owner 26
Owner	4	59 Johnston Wm. James j		8 & 9 S pt	11	Owner 26
		202 Johnston Richard.		7 S pt	11	Owner 26
Owner	8					
Owner	18					
Owner	18	60 Kiff William..... j		8 N W pt	11	Owner 16
Owner	18	61 Kiff William H.... j		8 N W pt	11	Tenant 16
Tenant	4	62 Kitchen Edwin.... j		2 N E 1/2	9	Owner 4
Owner	16	63 Kelly Usal.....		7 S pt	8	Owner 4
Owner	16					
Tenant	4	64 Kelly Adam..... j		7 N pt 7 S pt	8 8	} Tenant } Owner 4
Owner	26	66 Kent James.....		6 S 1/2	10	Owner 16
Tenant	18	126 Kettle James.....		7 & 8 S pt 7 N W 1/2	9 12	} Owner } Tenant
Owner	18	148 Kelly R. S.....		8 S pt	10	Owner 6
Owner	4	32 Lloyd Jones Robert		9 E 1/2 of E 1/2	8	Owner
Tenant	4	68 Lewis William H... j		6 N pt	8	Owner 4
Owner	16					
Tenant	16					





## POLLING SUB-DIVISION No. 3.

No. on Roll.	NAME	Juror	Lot	Concession or Street	Post Office Address.
872 Miller Andrew.....			9 E $\frac{1}{2}$ of E $\frac{1}{4}$	8 Owner	4
874 March Phillips Henry			9 E $\frac{1}{2}$ of N W $\frac{1}{4}$	8 Owner	4
69 Marshall William..			12 E $\frac{1}{4}$	8 Owner.	16
70 Metcalf William H. j			8 & 4 W C pt	8 Owner	4
71 Metcalf Franklin A. j			6 S pt	8 Owner	4
75 Messecar David.... j			8 & 4 W pt	7-8 Owner	4
76 Messecar Andrew..			4 N W $\frac{1}{4}$	8 Farmers Son	4
77 Messecar William			4 N W $\frac{1}{4}$	8 Farmer's Son	4
84 Muir William..... j			1	9 Tenant	24
86 Miles William F... j			1 N $\frac{1}{2}$	10 Owner	84
87 Miles Robert H... j			1 S pt	10 Owner	84
88 Miles Ellet..... j			7 E pt	10-11 Owner	16
72 McWilliams John W j			10 & 11 S pt	9 Tenant	18
74 McWilliams Wm. H j			10 & 11 S pt	9 Tenant	18
78 McWilliams Alexander j			4 NE $\frac{1}{4}$	8 Tenant	4
80 McCulloch George j			2 & 8 N pt	8 Owner	4
82 McLaughlin John			8 & 5 N pt	10 Farmers Son	4
88 McKenzie Richard j			2 SW $\frac{1}{4}$	9 Owner	16
89 McCormick James j			9 S pt	11 Owner	26
180 McWilliams Wm. James			1 N $\frac{1}{4}$	8 Owner	88
182 McWilliams Jas. R					

POLLING SUB-DIVISION No 3.

81

Post Office Address.	No. on Roll	NAME	Juror	Lot	Concession or Street.		Post Office Address
4	4	90 Neal Michael.....			6 & 7 N pt	10 Owner	16
16	4						
4	4	91 Osmond David....	j		5 N W pt	11 Owner	16
n	4	65 Patton George....			7 N pt	8 Owner	27
on	4	92 Puddick Allen.....	j		11 N E pt	8 Tenant	18
24	84	94 Patten Edgar.....	j		7 N pt	9 Owner	4
		95 Phipps John.....	j		4 S pt	10 Owner	16
		97 Postell William...	j		10 S E cor	11 Owner	26
84	16						
		99 Ranson William..	j		11 W $\frac{1}{2}$	8 Tenant	18
		Ryder Benjamin..			11 W $\frac{1}{2}$	8 Owner	18
18	18	100 Rand Charles.....	j		1 & 2 S pt	11 Owner	84
		608 Ryder Henry.....			12 W $\frac{1}{2}$	8 Owner	18
4	4	609 Ryder George H..			12 W $\frac{1}{2}$	8 Farmers Son	18
		610 Ryder John F.....			12 W $\frac{1}{2}$	8 Farmers Son	18
Son	4						
	16						
26	88	67 Shane George.....			5 N E pt	11 Owner	
		98 Stewart Jonathan...			11 N E pt	8 Owner	18
		108 Stuart Herman...	j		8 N W pt	8 Owner	4
		104 Standing Thomas...	j		8 N W pt	9 Owner	4

## POLLING SUB-DIVISION No 3.

No. on Roll	NAME.	Jarors.	Lot	Concession or Street	Owner	Post Office Address
105	Smith John W....	j	5 N C pt	11	Owner	16
106	Silverthorn John N jr	j	5 S $\frac{1}{2}$	9	Tenant	4
108	Silverthorn William W	j	4 S E pt	9	Owner	4
109	Silverthorn Joseph.	j	3 & 4 S pt	9	Owner	4
110	Shellington John jr	j	4 N $\frac{1}{4}$	10	Owner	16
111	Smith Joseph H....	j	2 S E $\frac{1}{4}$	9	Owner	16
112	Shellington James W	j	1 S $\frac{1}{2}$ of N $\frac{1}{2}$	11	Owner	84
113	Shaver George....	j	12 N pt	11	Owner	26
114	Shellington William Jas	j	2 N W $\frac{1}{4}$	9	Owner	18
115	Shellington Edward j		12 S pt	9	Owner	18
116	Steele Albert.....		11 C pt	9	Tenant	18
118	Secord John.....	j	9 N E $\frac{1}{4}$	11	Owner	16
119	Smith Russel.....		4 & 5 N pt	11	Owner	16
121	Smith Charles D... j		4 & 5 S pt	11	Owner	16
122	Smith William T... j		3 S $\frac{1}{4}$	11	Owner	18
123	Steadman Abraham j		12 N W pt	9	Tenant	18
266	Smith John.....		4 & 5 S pt	11	Owner	16
625	Shellington Henry. j		11 & 12 N pt	10	Tenant	18
626	Shellington Charles		11 & 12 N pt	10	Tenant	18
627	Shellington John...		11 & 12 N pt	10	Owner	18
629	Shellington Robert		12 W C pt	9	Owner	18

POLLING SUB-DIVISION No. 3.

33

Post Office Address	No. on Roll	NAME.	Jurors.	Lot	Concession or Street	Post Office Address
16 4	124	Tom John.....		4 N E pt	9 Owner	4
	125	Thompson Thomas		7 & 8 S pt	9 Tenant	4
4 4	128	Terreberry John....		8 S pt	8 Owner	4
	637	Thompson Charles A		12 W C pt	9 Owner	18
16 16	468	Utter Erastus.....		11 S W 1/4	11	26
84 26	129	Wright William.....	j	1	Tenant	24
18 18	131	Welch John S.....	j	1 & 2	Tenant	24
18 16	133	Wingrove John.....		2 & 3 S pt	8 Owner	4
	134	Wingrove Eli P....		2 & 3 S pt	3 Farmer's Son	4
16 16	135	Wilson William....		1 & 2 pt	11 Owner	16
	136	Wilson William H		1 & 2 pt	1r Farmers Son	16
16 18	137	Wagh William....	j	2 N W pt	11 Owner	16
	138	Wilsie Thomas....	j	10 S pt N 1/4	1r Tenant	16
16 18	139	Wilsie John.....		10 S pt N 1/4	1r Owner	18
	140	Williams Thomas..	j	8 S W 1/4	10 } Owner	16
				8 N E pt	11 } Owner	16
18 18 18	287	Weir Henry.....		12 S pt	11 Owner	26
	468	Weir John.....		12 N 1/4 S 1/4	1r Owner	26

34

## POLLING SUB-DIVISION No. 3.

No. on Roll.	NAME	Juror	Lot	Concession or Street	Tenant	Post Office Address.
142	Young William L...			8 S pt	10 Tenant	16
143	Young James L....			8 S pt	10 Tenant	16

## PART II.----Persons Entitled to Vote at Municipal Elections only.

No. on Roll	NAME.	Jurors.	Lot	Concession or Street	Owner	Post Office Address
32	Daniels William...			9 S W Cor N. E 4	10. Owner	24
96	Hanmer David G...			7 N C pt	10. Owner	24

## PART III.—List of persons entitled to vote at Elections to the Legislative Assembly only. Polling Sub-Division No. 3.

NONE.

Office  
ress.

16  
16

otions

ost Office  
Address

24

24

is to the  
No. 3.

### Polling Sub-Division No. 4.

Comprising Lots One to Twelve inclusive, in the Twelfth, Thirteenth and Fourteenth Concessions.

PART 1.—List of persons entitled to vote at Both Municipal Elections and Elections to the Legislative Assembly.

No on Roll	NAME.	Jurors.	Lot	Concession or Street	Post Office Address
144	Arnold Joseph .....	j	11 S ½ N ½	12 Owner	26
145	Adair Joseph .....	j	7 S W pt	12 Owner	84
146	Adair David G.....		12 S W pt	14 Owner	20
148	Bawtinimer Haward j		4 & 5 S ½	12 Tenant	16
150	Bowman James H. j		9 W ½	18 Owner	26
151	Bowman Walter... j		9 W ½	18 Tenant	26
152	Brenton James A.. j		11 N ½	18 Owner	26
154	Bowman Peter..... j		12 N W pt	18 Owner	26
155	Bowman Harvey... j		4 S pt N ½ S ½ 10 N ½ S ½	14 } Owner 18 }	20
156	Eurtch Stephen..... j		10 S ½	18 Owner	20
157	Brown William.....		1 C pt	14 Owner	34
158	Bowman Isaac..... j		4 S C pt	14 Owner	34
159	Bowman Hugh..... j		4 N pt S ½	14 Owner	34

## POLLING SUB-DIVISION No. 4.

No. on Roll	NAME.	Jurers.	Lot	Concession or Street.		Post Office Address
160	Bowman Abraham	j		4 S E cor	14	Owner 84
161	Birdsill Edward	.... j		4 & 5 S pt	14	Owner 84
311	Boyce John	.....		10 N ½	18	Owner 20
388	Bowman Ephraim	. j		12 S W pt	12	Owner 26
162	Coldwell Theodore	H. j		11 N ½	18	Owner 26
162	Campbell James	.... j		1 N pt	12	Tenant 84
164	Chambers Joseph	. j		9 S E ½	15	Owner 20
165	Clarke Charles	H. j		8 S W ½	18	Owner 84
167	Cleland John	....		1 S E pt	18	Owner 84
168	Caulton Charles	E.		1 E C pt	13	Tenant 84
169	Crabb William	.... j		7 S ½	14	Tenant 20
170	Crabb Henry	.....		7 S ½	14	Owner 20
171	Chapman George	W.		12 S W pt	14	Owner 20
172	Durham Rodolphus	. j		1 N C pt	14	Owner 84
168	Eddy Constant	.....		1 N pt	12	Owner 84
178	Eddy John	..... j		1 E C pt	12	Owner 84
174	Eddy Joseph	..... j		2 S pt	12	Owner 34
175	Elliot Nelson	..... j		4 & 5 S pt N ½	12	Tenant 16
177	Eddy John A.	.....		1 E C pt	18	Owner 84
277	Eddy Eli	..... j		4 & 5 N pt S ½	18	Owner 84

POLLING SUB-DIVISION No. 4.

37

Office Address	Net or Reti.	NAME.	Jures.	Lot	Concession or Street	Post Office Address
84		179 Franklin John.....		6 N W cor	18 Owner	22
84		180 Fowler Nathan B...	1 N W cor,	2 N E cor	14 Owner	84
20		181 Forsyth Elijah.....		4 & 5 S pt	18 Owner	84
26		182 Forsyth Charles.....		4 & 5 S pt	18 Farmers Son	84
		183 Foster Alonzo.....		2 S E pt	18 Owner	84
		184 Foster William.....		1 E C pt	18 Owner	84
26		184 Foster Albert.....		1 E C pt	18 Tenant	84
84		186 Freeland Daniel...		4 N pt	14 Owner	84
		226 Freeland Andrew...		4 N C pt	14 Owner	
20		149 Gage Russel O.....		4 & 5 S 1/2	12 Owner	16
84		188 Gage Russel S.....		6 S pt N 1/2	12 Owner	24
20		189 Givens Alexander..		12 C & S E pt	12 } Owner	20
20		190 Glover Robert.....		12 N E pt	18 } Owner	84
20				1 N C pt	14 } Owner	
		241 Goring F. A.....		12 S C pt	14 Owner	20
84		286 Gundy James.....		1 S pt	12 Owner	
		45 Holt Lewis.....		6 N W cor	12 Owner	16
84		191 Howell George W		6 N E cor	12 Owner	29
		192 Hoyle Alexander..		8 S W pt	14 Owner	20
34		198 Haylock Robert...		11 S 1/2	12 Tenant	26
16						
84		194 Hill Thomas.....		12 N W 1/2	14 } Owner	26
84		195 Harrison William		12 C pt	18 } Owner	26
				1 S C pt	18 Owner	84



38

# POLLING SUB-DIVISION No 4.

No. on Roll	NAME	Juror	Lot	Concession or Street.		Post Office Address
196	Hooker Walter E			1 C pt	18 Owner	84
197	Hooker Albert....			1 C pt	14 Owner	34
198	Hixon Henry.....			1 E C pt	18 Owner	84
199	Hubbard Judson			1 E C pt	18 Tenant	84
201	Harris George.....			1 S W cor	14 Owner	84
207	Hedgers Charles..			11 N W ½	14 Owner	20
58	Johnston Baptist G.			8 N E ¼	12 Owner	26
202	Johnston Richard			8 & 9 N pt	12 Owner	26
204	Johnston Richard jr. j			9 N W ¼	12 Owner	26
205	Johnston Alexander			1 N C pt	14 Owner	84
98	Kelly Robert S.....			7 N W ¼	12 Owner	6
206	Kerr Thomas..... j			6 S W ¼	18 Owner	84
207	Kerr Thomas jr.... j			6 N W cor	14 Owner	84
187	Lewis Henry..... j			4 N pt	14 Tenant	84
208	Lockman Erastus..			12 S C pt	14 Owner	20
210	Lounsberry Jacob..			12 S C pt	14 Owner	20
211	Lake William.....			9 N E ¼	14 Owner	6
212	Merritt Gilbert..... j			1 S pt N ½	12 Owner	84
213	Merritt Isaac..... j			2 & 8 N pt	18 Owner	84

214  
218220  
225

POLLING SUB-DIVISION No. 4.

No. on Roll	NAME	Juror	Lot	Concession or Street	Post Office Address.
215	Malcolm James.....		9 N E pt	18 Owner	84
246	Malcolm Lewis E.....	j	9 N E pt	18 Tenant	84
217	Miller Wm.....	j	11 S t	18 Owner	20
221	Messecar Eugeno.....	j	8 & 8 N pt	18 Owner	84
222	Messecar Edward M.....	j	8 & 8 N pt	18 Owner	84
228	Murray William.....		8 & 7 N pt	14 Owner	84
224	Murray Michael.....	j	8 & 7 N pt	14 Tenant	84
227	Malcolm Augustus.....		1 S pt	18 Owner	84
228	Malcolm Andrew.....	j	1 C pt	18 Owner	84
229	Malcolm Henry L.....	j	1 E C pt	14 Tenant	84
230	Malcolm Edgar G.....	j	1 E C pt	18 Owner	84
231	Malcolm John R.....		1 E C pt	18 Owner	84
284	Mitchell George F.....	j	8 S E cor	14 Tenant	20
286	Midwinter Charles.....	j	9 S W t	14 Owner	20
287	Mather Allen.....	j	12 E t	14 Owner	20
257	Merritt Robert.....		8 S W t	12 Owner	29
214	McIsaac Malcolm		8 S W cor	12 Owner	18
218	McDougal Roderick.	j	8 C pt	14 Owner	20
220	McCombs Charles.....		8 N W cor	14 Occupant	84
225	McIsaac Robert.....		4 N C pt	14 Tenant	84

34  
20

26  
26

26  
84

6  
84  
84

84  
20

20  
6

84  
84

## POLLING SUB-DIVISION No. 4.

No. on Roll	NAME.	Jurors.	Lot	Concession or Street		Post Office Address
282	McCombs John.....	j	5 S W pt	14	Tenant	84
288	McCombs Nathan...		5 S W pt	14	Owner	84
288	McCombs Clark.....	j	12 S W pt	14	Tenant	20
289	McCombs Joseph....	j	8 C pt S ½	18	} Owner	20
			12 S ½	18		
240	McCombs James H..		12 S C pt	14	Tenant	20
242	McNaughton M.....		12 pt	14	Tenant	26
887	McCubbin Samuel...		12 S W pt	12	Tenant	26
178	Nellis David A.....		1 E C pt	18	Tenant	84
244	Nunnick Joseph O..	j	2 S W pt	14	Owner	84
245	Nunnick William...		7 S W ½	18	Owner	84
246	Oles Levi.....	j	11 N ½	12	Owner	26
97	Postill William.....		7 N W ½	12	Tenant	26
250	Pettit John G.....	j	8 S W pt	18	} Owner	84
			2 N pt	14		
251	Phillips George.....		1 N E cor	14	Owner	84
<del>259</del>	<del>Phillips Russel M.....</del>		<del>1 C pt</del>	<del>18</del>	<del>Owner</del>	<del>84</del>
100	Rand Charles.....		7 N E ½	18	Owner	84
235	Roswell John W...		8 S E cor	14	Owner	40

*T. J. Jones*  
*Coy. Judge.*

POLLING SUB-DIVISION No 4.

41

Office Address	No. on Roll	NAME.	Jurors.	Lot	Concession or Street	Post Office Address
84	456	Rook Charles.....	j		12 Tenant	84
84	268	Rice Charles.....	j	6 S W 1/4 8 S 1/4	12 Owner	86
20	259	Rand Daniel.....	j		12 Owner	86
20	260	Roswell William....	j	9 S 1/4 8 S 1/4	14 Owner	84
20	261	Reitzel Henry.....			14 Owner	20
20	262	Robertson John....	j	12 S pt 10	14 Owner	20
26	268	Rice Augustus.....		12 S pt	14 Owner	20
84	264	Stewart James.....			18 Owner	84
84	265	Shelington Alexander j		1 N E cor 1 E C pt	18 Owner.	84
84	266	Smith John.....		4 & 5 N pt 8	12 } Owner	16
26	267	Smith William M....		8	12 } Farmer's Son	16
	268	Smith John O.....		8	12 } Farmers Son	16
	269	Smith Daniel.....	j	10	12 } Owner	26
26	270	Smith Augustus F.		10	12 } Farmers Son	26
84	271	Silverthorn John N.		8 S E 1/4	18 } Owner	84
84	273	Smith Benjamin....	j		18 Owner	84
84	274	Smith Frederick.....		4 & 5 N pt 4 & 5 N pt	18 } Farmers Son	84
	275	Smith James A.....	j		18 Owner	84
	276	Smith Welby C. ...		4 & 5 S pt N 1/4 4 & 5 S pt N 1/4	18 } Farmers Son	84
84	278	Stewart Charles....	j		18 Owner	84
40	279	Stewart James jr... j		1 S C Pt 1 N O pt	14 } Owner	84

## POLLING SUB-DIVISION No 4.

No. on Roll	NAME	Juror	Lot	Concession or Street.		Post Office Address
280	Tegart Edward W.			1 S E pt	14 Owner	84
281	Tufford Oliver.....	j		6 S W pt	14 Owner	84
282	Thompson James...			11 E 1/2	14 Owner,	20
283	Thompson William			11 E 1/2	14 Farmers Son	20
284	Tutt Henry.....	j		12 S W pt	14 Owner	20
198	Utter David.....			S 1/2	11 12 Owner	26
248	Winkel William....			12 pt	14 Owner	6
252	Warfield James.....			1 N E cor	14 Tenant	84
285	Warne William.....			1 S pt	12 Tenant	84
287	Weir Henry.....	j		12 N pt	12 Owner	26
288	Wardell Cyrus.....	j		2 & 3 S pt	18 Owner	84
289	Wheeland Thomas..			1 E pt	18 Owner	84
290	Wheeland Charles..			1 E pt	18 Occupant	84
291	Westbrook Thaddeus			1 S E cor	18 Owner	84
292	Walker Gideon.....			1 E C pt	14 Owner	84
294	Winegarden Richard			9 S E 1/2	14 Owner	84
295	Wheeland James ...	j		1 & 2 C pt	14 Owner	84
296	Wheeler Thomas... <i>Wheeler, Edmund</i>	j		8 S 1/2 N 1/2 <i>1/2</i>	14 Owner <i>14 Tenant</i>	84
297	Wilcox William.....	j		6 E 1/2	14 Owner	84
298	Woodley John.....	j		2 S E cor	14 enant	84
166	Winegarden Eliakim			9 N W 1/2	14 Owner	84

*S. J. Jones*  
*Cor. Judge*

POLLING SUB-DIVISION No 4.

48

No. on Roll	NAME.	Jurors.	Lot	Concession or Street	Post Office Address
147	Young David.....		11 & 12 S pt	14 Owner	

PART II.—List of persons entitled to vote at Municipal Elections only. Polling Sub-Division No. 4.

No on Roll	NAME.	Jurors.	Lot	Concession or Street	Post Office Address
200	Hunter Samuel.....			1 E O pt 14 Owner	84
219	McIsaac John.....			5 S W cor 18 Owner	84
248	Post'll Thomas.....			12 N C pt 18 Tenant	26
254	Paterson William...			12 S O pt 14 Owner	20

PART III.—List of persons entitled to vote at Elections to the Legislative Assembly only. Polling Sub-Division No. 4.

NONE.



## Polling Sub-Division No. 5.

Comprising Lots Thirteen to Twenty-four inclusive, in the Eleventh, Twelfth, Thirteenth and Fourteenth Concessions.

PART 1.—List of persons entitled to vote at Both Municipal Elections and Elections to the Legislative Assembly.

No. on Roll	NAME.	Jurors.	Lot	Concession or Street		Post Office Address
146	Adair David G.....			13 S E pt	14	Owner 20
300*	Armour George.....	j		19 N E pt	11	Owner 18
301	Adams John .....			15 S E cor	11	Tenant 18
804	Burtis John W.....	j		21 N E pt	12	Owner 47
805	Brown Wm. George	j		22 S E pt	11	Owner 47
806	Burtis Townsend...			21 N W pt	11	Owner 47
807	Beckham George..	j		20 W pt	13	Owner 27
808	Beckham John A...			20 W pt	18	O r 27
810	Beckham John A jr.	j		18 W pt S E ¼	18	Owner 27
811	Boyce John.....			18 W ½	14	Owner 20
812	Boyce Joseph.....			18 W ¼	14	Farmers Son 20
813	Belyea John.....	j		16 S & E pt	14	Tenant 20
815	Bates John.....			17 S W cor	14	Owner 39

*S.J.  
copy*



POLLING SUB-DIVISION No. 5.

45

No. on Roll	NAME	Juror	Lot	Concession or Street	Post Office Address.
316	Burtch William.....	j	18 E 1/2 W 1/2	18 Owner	26
318	Bowman Daniel.....	j	18 W 1/2	12 Tenant	26
319	Bowman George...		18 W 1/2	12 Owner	26
320	Bowman John.....		14 N E 1/2	12 Owner	27
321	Bowman Elias.....	j	18 E C pt	12 Owner	26
322	Butterfield David S.		18 N W cor.	12 Owner	27
441	Bowman Solomon.	j	14 S 1/2	12 Owner	26
328	Cornell Ashley C...	j	14 N 1/2	11 Tenant	18
324	Cornell William...	j	15 N 1/2	11 Owner	4
325	Cooper William...	j	21 S 1/2	18 Owner	27
326	Cronkright Henry		17 W pt	14 Owner	88
327	Cronkright George	j	17 W pt	14 Owner	88
328	Carter John .....		18 C pt E 1/2	14 Owner	20
381	Chamberlain Aaron		16 S C pt	14 Owner	20
382	Cronkright Charles H		17 S C pt	14 Owner	88
407	Cornell Samuel....		18 S C pt	14 Owner	38
386	Entwistle James H.	j	20 & 21 S pt	21 Tenant	47
387	Entwistle James...		20 & 21 S pt	21 Owner	47
340	Exelby George.....		20 W E pt	14 Owner	33
341	Exelby William...	j	20 S W pt	14 Owner	88
342	Exelby Joseph.....	j	20 S E pt	14 Owner	38
348	Exelby Richard....	j	21 S W pt	14 Owner	88

the  
ions.

Principal

Post Office  
Address

20  
18  
18

47  
47

47  
27

27  
27

Son 20

20  
88

## POLLING SUB-DIVISION No 5.

No. on Roll	NAME	Juror	Lot	Concession or Street:		Post Office Address
844	Freeman Albert...	j		14 E $\frac{1}{4}$	14	Owner 20
845	Fidlin John.....	j		16 N pt	11	Owner 18
846	Fitzgerald Thomas.	j		14 N W $\frac{1}{4}$	12	Tenant 26
848	Farrell Daniel.....			15 W pt	12-13	Owner 26
849	Farrell William....			15 W pt	12-13	Farmers Son 26
850	Ghent James G.....	j		22 S $\frac{1}{4}$	12	Owner 27
851	Ghent William B....	j		23 S pt	12	Owner 27
852	Hannon Rufus.....	j		18 N W $\frac{1}{4}$	11	Tenant 47
854	Hemmingway Walter Cj			18 S W $\frac{1}{4}$	11	Tenant 18
854	Hemmingway Wm Mortimer			18 S W $\frac{1}{4}$	11	Owner 18
855	Hemmingway Charles			18 & 14 N pt	11	Owner 18
856	Hutchison Mark....	j		28 N $\frac{1}{4}$	14	Owner 27
857	Hedgers Charles.....			16 & 17 pt	14	Owner 20
859	Hutchison George..	j		28 S $\frac{1}{4}$	14	Owner 27
860	Huffman David K....	j		18 S E pt	18	Owner 26
861	Huffman Paul .....	j		18 & 17 N pt	18	Owner 26
862	Huffman John T....			18 & 17 N pt	18	Farmers Son 26
868	Huffman George....			18 & 17 N pt	18	Farmers Son 26
866	Hainer John W.....	j		18 S E pt	12	Owner 26
866	Hunt Levi.....			22 pt N E $\frac{1}{4}$	18	Owner 27

POLLING SUB-DIVISION No. 5.

47

No. on Roll.	NAME	Juror	Lot	Concession or Street	Post Office Address.
867	Jaggard John.....	j	17 N W ½	12 Tenant	47
869	King John C. ....		20 N C pt	13 Owner	27
870	Lee William H Jr		15 S E cor	11 Owner	9
870	Lee Alexander B....	j	18 W ½	16 Owner	26
871	Lumaden John.....	j	22 S ½	14 Tenant	28
872	Lumaden Wm.....		22	14 Owner	27
873	Lee James S.....	j	18 N E pt	11 Owner	47
874	Lee William H.....		15 S pt	11 Owner	18
875	Lee D Murray.....	j	15 N pt S ½	11 Tenant	18
876	Lee Charles W.....	j	17 S & W pt	11 Owner	47
877	Leach Thomas.....		20 N W cor	12 Owner	47
878	Lees William.....	j	17 S W ½	13 Owner	20
879	Land Daniel.....		18 S E pt	14 Owner	20
880	Lymburner James W j		14 W ½	14 Owner	20
881	Lymburner Oscar...	j	14 W ½	14 Owner	20
882	Lew William H.....		17 S E cor	14 Tenant	20
889	Morris John.....		20 N pt	12 Owner	47
891	Moses John.....	j	19 & 21 N pt	12 Tenant	47

## POLING SUB-DIVISION No. 5.

No. on Roll	NAME	Jurors	Lot	Concession or Street	Post Office Address
892	Moses Joseph		19 & 21 N pt	12 Owner	27
898	Mott Moses		24 S 1/4	12 Owner	27
894	Mott Elias		24 N pt S 1/4	12 Owner	27
895	Moor Murray		24 N 1/4	12 Tenant	27
896	Moore William S.		24 N 1/2	12 Owner	27
899	Mason William B.		24 S pt N W 1/4	11 Owner	25
401	Merrill William		19 & 20	14 Owner	27
402	Merrill Williams S.	j	19	14 Occupant	27
404	Mitchell Charles	j	20 N 1/4 19	14 Tenant	27
405	Mason George N.		20 N 1/4 18 S C pt	14 Tenant	88
408	Munn John		1 S E cor.	14 Owner	20
412	Mason Daniel W.		19 S C pt	14 Tenant	88
584	Muir William		17 S E pt	12 Owner	41
182	McWilliams James R.		16 N E 1/4	12 Owner	24
885	McInally Wesley	j	4 N E pt 18	18 Tenant	26
886	McInally James F.		14 E pt	18 Owner	26
887	McCubbin Samuel	j	14 S 1/4	11 Owner	26
890	McIntyre Norman		12 N 1/4	18 Tenant	47
897	McKarricher Daniel jr	j	17 N E pt	11 Tenant	47
898	McKarricher Issah	j	17 N E pt	11 Tenant	47
400	McDowell Nelson	j	24 W 1/4	18 Owner	27

POLLING SUB-DIVISION No 5.

49

No. on Roll	NAME.	Jurors.	Lot	Concession or Street	Post Office Address
405	McInally Bartley....	j	14 E pt	18	Tenant 20
409	McCormick Levi W.	j	13 S E pt	14	Owner 20
410	McCormick James...	j	15 N E pt	13	Tenant 26
411	McCormick John....		15 N E pt	13	Owner 26
413	McDowell Hiram....		22 pt N E 1/2	13	Owner 27
818	Oswald James H....	j	16 S & E pt	14	Owner 20
415	Oswald Andrew.....	j	15	14	Owner 20
447	Phipps John A.....	j	14 N W 1/2	12	Owner 26
816	Priddle William....	j	24 S 1/2	14	Tenant 27
417	Palmer Edwin C.....		24 S 1/2	14	Owner 27
418	Powell Benjamin....		19 S C pt	11	Owner 47
419	Palmer Elgin.....		20 W 1/2 N E 1/2	13	Owner 27
420	Peckham Peter.....	j	24 S E 1/2	11	Tenant 27
421	Poole Samuel.....	j	23 & 24 pt	13	Owner 27
422	Poole John.....	j	21 & 22 pt	13	Owner 27
423	Poole Thomas jr....	j	21 N 1/2	14	Owner 27
424	Poole Thomas.....		22 N W 1/2	13	Owner 27
428	Rush Nicholas.....	j	22 N & W pt	11	Owner 47
429	Robinson Charles...	j	21 N 1/2	11	Owner 47

## POLLING SUB-DIVISION No 5.

No on Roll	NAME.	Jurors.	Lot	Concession or Street	Post Office Address
480	Robinson William..	j	21 S †	11 Tenant	47
482	Robinson James.....		22 N pt	12 Owner	47
488	Radford Samuel.....	j	22 N pt	12 Tenant	47
484	Roswell James C....	j	21 S W †	12 Owner	47
485	Raw John.....		18 S E pt	14 Tenant	20
487	Robertson William H. j		18 pt of E †	14 Owner	40
488	Renew John.....	j	18 E †	14 Owner	88
489	Renew James.....	j	18 E †	14 Owner	88
440	Rehder George.....	j	14 S †	12 Tenant	28
409	Schell J. T.....	j	19 & 20	14 Occupant	27
418	Stewart Elisha.....		16 S E pt	11 Owner	4
443	Smith Joseph A.....		16 S W cor	14 Owner	83
444	Smith Isaac.....	j	16 pt S W †	18 Tenant	20
445	Smith Samuel.....		24 N E †	11 Owner	25
446	Smith William....	j	28 N W cor	11 Owner	25
447	Simmons John.....	j	28 N E cor	11 Owner	25
448	Savage George.....	j	20 N W †	11 Owner	47
449	Stewart John W....	j	14 N † S †	11 Owner	47
450	Stephenson George B.		24 N E pt 28 S †	14 } 18 } Owner	27
451	Stephenson George B. jr j		28 N E pt 28 S †	14 } 18 } Tenant	27
452	Stephenson John F. j		24 N E pt 28 S †	14 } 18 } Tenant	27

POLLING SUB-DIVISION No 5.

51

No. on Roll	NAME.	Jurors.	Lot	Concession or Street	Post Office Address
458	Sweazy Samuel O....	j	19 E pt	11 Owner	47
454	Sweazy Isaac G.....		19 E pt	11 Farmers Son	47
455	Savage Solomon ...	j	20 S W pt	11 Owner	47
456	Scott John .....		24 S W 1/4	11 Ownr	25
457	Stephenson William F		24 N C pt	14 Tenant	27
458	Smith Thomas.....	j	22 N 1/4	14 Tenant	27
459	Squance James jr...	i	14 N W pt	18 Tenant	26
460	Squance James .....		14 N W pt	18 Tenant	26
461	Tapley Nathaniel...		24 N W pt E 1/4	18 Owner	27
462	Tallman Daniel.....		18 W pt E 1/4	14 Owner	20
463	Utter Erastus .....	j	13 S E 1/4	11 Owner	26
464	Utter Daniel .....	j	13 N E pt	12 Owner	26
465	Utter John.....	j	13 N E pt	12 Tenant	26
466	Utter David.....		13 E C pt	12 Owner	26
468	Whitfield Joseph ...		17 S E cor	14 Owner	28
468	Weir John.....	j	13 E C pt	11 Owner	26
469	Witts William.....	j	18 E W pt	11 Owner	47
470	White John.....		19 S E cor W 1/4	17 Tenant	47

## POLLING SUB-DIVISION No. 5.

No. on Roll	NAME.	Jurors.	Lot	Concession or Street	Post Office Address
471	Wright James.....		20 E 1	-1 Owner	47
472	Wright Alexander...		20 E 1	11 Farmers Son	47
473	Willets John.....	j	18 N 1	18 Owner	88
474	Willson David.....	j	18 S E pt	13 Owner	20
			17 S E 1	18 Tenant	
475	Willson Mahlon.....		17 S E 1	18 Owner	20
476	Willson Mahlon jr..	j	18 S E pt	18+ Tenant	20
477	Willets Joseph.....	j	15 S W 1	18 Owner	20
478	Whittaker L T.....	j	15 S C pt	18 Owner	20
479	Willets David.....	j	16 S E pt	18 Owner	20
882	Willets Philip.....		16 S W pt	18 Owner	
480	Wood Thomas jr.....	j	18 W 1	14 Owner	88
481	Watson Jacob.....	j	21 S C pt	14 Tenant	88
482	Watson Robert.....		21 S C pt	14 Owner	88
483	Woodrow Simboe....		22 pt N E 1	18 Owner	7
	Woodrow James P..		16 pt S E 1	11 Owner	7
485	Yeager Lewis.....	j	28 S pt	11 Owner	47
486	Yates James.....	j	17 W E 1	12 } Owner	47
			19 W pt	11 }	
487	Yates Jarvis.....		17 N pt	12 Owner	47
488	Young Matthew.....		15 N 1	12 Owner	26



POLLING SUB-DIVISION No. 5.

53

PART II ----Persons Entitled to Vote at Municipal Elections only.

No. on Roll	NAME.	Jurors.	Lot	Concession or Street	Post Office Address
864	Huffman Charles....		18 E C pt	18. Tenant	26
442	Sours Aaron.....		18 E C pt	18 Owner	26

PART III.—List of persons entitled to vote at Elections to the Legislative Assembly only. Polling Sub-Division No. 5.

NONE.

## Polling Sub-Division No. 6.

Comprising Lots Thirteen to Twenty-four inclusive, in the  
Eighth, Ninth and Tenth Concessions.

**PART 1.**—List of persons entitled to vote at Both Municipal  
Elections and Elections to the Legislative Assembly.

No. on Roll.	NAME	Juror	Lot	Concession or Street		Post Office Address.
490	Avery George N...	j	22 W pt	8	Tenant	25
492	Allen Charles E....		22 N W cor	10	Owner	25
493	Adams Oliver.....		21 S C pt	9	Owner	25
494	Avery William ....	j	17 S C pt	9	Owner	18
495	Allen Charles H....	j	14 S W pt	8	Owner	18
496	Allen George S....		20 S C pt	9	Owner	25
497	Allen William R....	j	20 N W pt	10	Owner	25
1	Akins Edward.....		13 S E ½	10	Tenant	18
2	Akins Adam.....		18 S E ½	10	Owner	18
520	Allen James O.....		21 N ½	8	Owner	25
498	Brown Andrew.....		13 & 14 S pt	8	Tenant	18
500	Bennett William H j		18 & 14 N pt	9	Owner	18

POLLING SUB-DIVISION No 6.

55

No on Roll	NAME.	Jurors.	Lot	Concession or Street	Post Office Address
501	Bennett Thomas....		18 E C pt	9 Tenant	18
504	Bennett William D	j	15 & 16 E pt	9 Owner	18
505	Bennett William C.		13 E pt	9 Owner	18
506	Brown Ernest A...	j	18 E C pt	9 Tenant	18
507	Brown Arthur E...		18 E C pt	9 Owner	
508	Brown Charles .....		24 S C pt	9 Owner	25
509	Boyd Joseph .....		16 S pt	9 Owner	18
510	Boyd Hugh.....		16 S pt	9 Farmers Son	18
288	Carter James.....		15 S W pt	8 Owner	4
481	Cokoly William.....		15 E pt	8 Tenant	18
482	Cokoly Timothy....		18 N 1/2	8 } Owner	18
388	Coon George R.....		16 E pt	8 } Owner	18
			16 S C pt	10 } Owner	27
512	Crichton William ...	j	18 N 1/2	8 Tenant	8
514	Cornell Jeremiah....	j	18 N C pt	8 Owner	18
515	Cannell John .....	j	15 S E pt	10 Owner	18
516	Clement James.....	j	13 & 14 S pt	10 Owner	18
517	Coon William A.....	j	18 S W pt	9 Owner	25
518	Casner Aaron.....	j	24 S pt	8 Tenant	25
519	Crittenden Edward..	j	12 N 1/2	8 Tenant	25
521	Clement George.....	j	14 N E pt	10 Owner	18

56

## POLLING SUB-DIVISION No. 6.

522 Clement Samuel..... j	14 N W pt	10 Tenant	18
523 Clement William.....	14 N W pt	10 Owner	18
524 Cox Francis T.....	18 E C pt	9 Tenant	18
525 Creighton William..	18 C pt	9 Owner	18
526 Oline William.....	24 S E pt	9 Owner	26
527 Charles Jordan L... j	24 S C pt	9 Tenant	25
Casner Aaron.....	24 S C pt	9 Owner	25
555 Chrysler William H.	18 S C pt	9 Owner	4
552 Casner Albert..... j	24 N pt	9 Owner	25
449 Doran John.....	22 S W pt	8 Owner	8
528 Dougharty James... j	16 E pt	9-10 Owner	18
580 Davis Francis..... j	24 S $\frac{1}{4}$	10 Owner	27
581 Dean Levi..... j	14 N W $\frac{1}{4}$	9 } Owner	13
	20 & 21 S pt	9 } Tenant	
584 Ditty Richard..... j	18 E C pt	9 Tenant	18
586 Dunn Jacob .....	16 E C pt	9 Owner	18
547 Douglass W A.....	15 S W pt	9 Owner	4
556 Day Robert..... j	28 N $\frac{1}{4}$	10 Tenant	25
26 Dean Walter.....	16 S W cor	10 Owner	18
587 Elliott William.....	18	8 Owner	18
588 Elliott William E..	18	6 Farmers Son	18

POLLING SUB-DIVISION No. 6.

57

No. on Roll	NAME.	Jurors.	Lot	Concession or Street	Post Office Address
845	Fidlin John.....		15 S W cor	10 Owner	18
809	Farrall Michael.....	j	19 E C pt	9 Owner	25
540	Forc. Henry.....	j	20 N E 1/4	Owner	25
541	Forc. James.....	j	22 N E 1/4	9 Owner	25
542	Fox Thomas.....	j	22 S E pt	9 Tenant	25
545	Faw. Il Jacob.....		28 N 1/4	8 Owner	25
546	Gardner John.....	j	15 S W pt	9 Tenant	18
354	Hemmingway Walter C		18 S E 1/4	10 Owner	18
548	Hanson Thomas....	j	18 & 14 N pt	8 Owner	18
549	Hartley John.....		28 S 1/4	10 Owner	25
550	Hammer Hugh C....	j	24 N pt	8 Tenant	25
553	Hill John.....	j	24 W pt	9-10 Owner	25
554	Hill Nathaniel.....		24 W pt	9-10 Farmers Son	25
555	Haight Isaac.....	j	24 S pt	8	
557	Hartley James.....		28 N 1/4	10 Owner	25
			22 N C pt	10 Owner	25
558	Hartley Calob.....	j	22 N C pt	10 Owner	25
559	Henry James, E.....	j	21 E 1/4	10 Owner	25
560	Hammon William.....	j	15 N E 1/4	10 Tenant	18
561	Hawk John.....		13 C pt	9 Owner	18

58

# POLLING SUB-DIVISION No 6.

No. on Roll	NAME.	Jurors.	Lot	Concession or Street	Post Office Address
563	Hammond William		15 N W pt	10 Owner	18
564	Hammond Thomas		15 N W pt	10 Farmers Son	18
565	Heron J E.....		24 N C pt	10 Tenant	25
566	Hartley William....	j	24 N C pt	10 Owner	25
567	Jones Isaac.....		17 pt	9 Owner	18
568	Johnston Alexander		24 N E pt	10 Owner	25
569	Johnston Baptist R.	j	24 N E pt	10 Tenant	25
570	Kelly Philip.....	j	23	9 Owner	25
585	Lester John N.....		16 N W pt	9 Owner	4
571	Lockyer William....		23 N C pt	10 Tenant	25
572	Lockyer Thomas....		24 N W pt S 1/2	10 Owner	25
573	Lampman Albah....	j	22 S pt	9 Owner	25
574	Lockyer Thomas....		24 S C pt	9 Owner	25
575	Lefler Marshall....		24 N C pt	10 Tenant	25
589	Mason William B..		17 S 1/2	10 Owner	25
499	Marshall Henry....		18 & 14 S pt	8 Owner	21
588	Marshall Jonathan.		14 S C pt	8 Owner	18
577	Martindale Anthony	j	16 N W 1/2 E 1/2	8 Owner	18
578	Murray Thomas....		19 S E & N C pt	8 Owner	25
579	Mohan William....		19 S C pt	8 Owner	25

# POLLING SUB-DIVISION No 6

50

No. on Roll.	NAME	Jurat	Lot	Concession or Street	Post Office Address.
582	Muir John T.....	j	22 & 23 S pt	8 Owner	25
583	Muir John W.....		24 & 28 S pt	8 Farmers Son	25
586	Murray John.....	j	21 S 1/2	8) Tenant	
587	Murray James.....	j	19 N W pt	8) Owner	25
			21 S 1/2	8 Tenant	25
590	Marsh Elihu J.....	j	19 S 1/2	9 Owner	25
593	Mason Charles E..	j	16 N W pt	10 Owner	25
594	Mason Ephraim C	j	17 N 1/2	10 Owner	25
595	Morgan James.....		22 N pt	8 O v . r	25
580	McKenzie Robert.	j	22 N W pt	10 Owner	25
581	McCurdy Charles.		22 N C pt	10 Owner	25
585	McClellan John ...	j	21 & 22 N pt	9 Owner	25
589	McDowell James...	j	24 C pt	8 Owner	25
592	McKarricher Daniel	j	16 S pt	10 Tenant	25
588	Nellis William G....		15 S E cor	8 Owner	4
576	Nicholson Herbert .		24 N C pt	10 Owner	27
596	Noyce Abraham.....		16 W 1/2	8 Tenant	18
596	Oles Samuel. ....	j	18 N W 1/2, 19 E 1/2	10 Owner	25
599	Oles Isaac.....	j	20 N E pt	10 Owner	25
593	Pollard Arthur.....		15 N 1/2 E 1/2	8 Owner	4
601	Patterson James....	j	22 S E cor	9 Tenant	25
628	Poole George A ....	j	24 S E pt	9 Owner	25

5  
4  
25  
25  
25  
25  
25

25  
21  
18  
25  
25

60

## POLLING SUB-DIVISION No. 6

No. on Roll	NAME.	Jurors.	Lot	Concession or Street	Owner	Post Office Address
604	Quigg Daniel.....			24 S C pt.	9 Owner	25
605	Ryder Benjamin.....			18 E C pt	9 Owner	18
606	Ryder Jonathan.....			18 S W 1/4	9 Owner	18
607	Rowe Richard.....			15 N W pt	8 Tenant	18
608	Ryder Henry.....			18 E 1/4	8 Owner	18
609	Ryder George H....			18 E 1/4	8 Farmers Son	18
610	Ryder John F.....			18 E 1/4	8 Farmer's Son	18
611	Ragan John.....			16 S E cor	10 Owner	18
612	Rice James A.....			21 S W pt	9 Tenant	25
608	Read Henry.....			15 pt N E 1/4	8 Owner	18
605	Read James J.....			5 pt N 1/4	8 Owner	8
615	Swears Benjamin...			15 S pt N W 1/4	8 Owner	18
616	Secord Philip S....			18 N W 1/4 S 1/4	8 Owner	8
617	Secord Alexander...			18 S 1/4	8 Owner	25
618	Secord Solomon....			18 S 1/4	8 Owner	25
620	Secord James C....			19 & 20 S pt	8 Owner	25
621	Secord Stephen J...			19 & 20 S pt	8 Farmers Son	25
622	Secord David.....			20 S E	9 Owner	25
623	Sims Alexander.....			20 & 21 N pt	9 Tenant	25



POLLING SUB-DIVISION No. 6.

61

Office Address	No. on Roll	NAME.	Jurors.	Lot	Concession or Street	Post Office Address
25	625	Shellington Henry	j	18 N pt	10 Tenant	18
	626	Shellington Charles	j	18 N pt	10 Tenant	18
18	627	Shellington John...		18 N pt	10 Owner	18
18	628	Smith David H.....	j	18 E C pt	9 Owner	18
18	629	Shellington Robert	j	18 E pt	9 Tenant	18
18	632	Sweazy Andrew.....		24 N C pt	10 Tenant	25
	638	Sweazy Barney.....		24 N C pt	10 Tenant	25
18	634	Schooley Azaliah...	j	24 N C pt	10	
18	651	Schooley Abel.....		24 S C pt	9 Owner	25
				22 N C pt	10 Owner	25
18	635	Taylor William.....	j	19 N E 1/2	8 Owner	8
18	636	Thomas Levi.....	j	18 N E 1/2	10 Tenant	18
8	637	Thompson Charles A. j		14 S 1/2	9 Owner	18
18	638	Underhill John.....	j	24 S C pt	9 Owner	25
8		Utter Daniel.....		18 C pt	9 Owner	25
25	639	Vanhorn William...		18 S C pt	8 Owner	18
25	640	Vanhorn William W		18 S C pt	8 Farmers Son	18
25	642	Will Ralph.....	j	21 W 1/2	10 Owner	25
25		Will Francis J.....		21 W 1/2	10 Farmers Son	25

## POLLING SUB-DIVISION No 6.

No on Roll	NAME.	Jurors.	Lot	Concession or Street		Post Office Address
613	Wills John .....	j		20 N ½	8	Tenant 25
644	Wills Thomas .....	j		20 N ½	8	Tenant 25
646	Willson Henry.....			18 C pt	9	Tenant, 18
647	Wright James jr....	j		15 N W pt	9	Tenant 18
	Wright James.....			15 N W pt	9	Owner 25
48	Yates William .....	j		20 S ½	10	Owner 47
49	Yates Arthur.....	j		20 S ½	10	Tenant 47
618	Zimmerman James A	j		21 S W pt	9	Owner 25
650	Zimmerman Thomas			22 N C pt	10	Tenant 25
652	Zimmerman Allen			21 S pt	9	Owner 25

## PART II ---Persons Entitled to Vote at Municipal Elections only.

No.on Roll	NAME	Juror	Lot	Concession or Street.		Post Office Address
614	Shellington William			16 N C pt	8	Owner 18
981	Squires Samuel....			17 C pt	9	Owner 18
680	Shellington James			17 C pt	9	Owner 18
641	Vandear Miles.....			15 pt S W ½	8	Owner 41

## PART III.—List of persons entitled to vote at Elections to the Legislative Assembly only. Polling Sub-Division No. 6.

NONE

## Polling Sub-Division No. 7.

Comprising Lots Thirteen to Twenty-four inclusive, in the Fifth, Sixth and Seventh Concessions.

PART 1.—List of persons entitled to vote at Both Municipal Elections and Elections to the Legislative Assembly.

<p><i>Quincybrook</i> 469 <del>Amalbrook</del> George..</p>	<p>16 N pt 16 N pt 28 N <math>\frac{1}{4}</math></p>	<p>6 Owner 6 Tenant 5 Owner</p>	<p>8 8 8</p>
<p>470 Aikman Charles....</p>			
<p>472 Armstrong Adam... j</p>			
<p>475 Bates William... j</p>	<p>24 S <math>\frac{1}{4}</math> 24 S <math>\frac{1}{4}</math></p>	<p>5 Tenant 5 Owner</p>	<p>41 7</p>
<p>476 Bates Peter.....</p>			
<p>477 Brown John C..... j</p>	<p>16 N pt 17 S pt</p>	<p>6 Owner 5 Tenant</p>	<p>8 8</p>
<p>478 Baldwin Lewis.....</p>			
<p>480 Bonney John.....</p>	<p>16 E <math>\frac{1}{4}</math> 20 N W pt</p>	<p>7 Owner 5 Tenant</p>	<p>18 8</p>
<p>620 Branton William....</p>			
<p>249 Chrysler George.....</p>	<p>14 W <math>\frac{1}{4}</math> of E <math>\frac{1}{4}</math> 14 W <math>\frac{1}{4}</math> of E <math>\frac{1}{4}</math></p>	<p>7 Tenant 7 Owner</p>	<p>4 1</p>
<p>250 Chrysler James.....</p>			
<p>258 Cronkwright Smith.</p>	<p>14 E <math>\frac{1}{4}</math> S E <math>\frac{1}{4}</math> 14 E <math>\frac{1}{4}</math> of S E <math>\frac{1}{4}</math></p>	<p>7 Tenant 7 Tenant</p>	<p>18 18</p>
<p>258 Cronkwright Rowland</p>			

*S. J. Jones*  
*Cor. page*

64

## POLLING SUB-DIVISION No. 7

No. on Roll	NAME	Jurors.	Lot	Possession of Street	Tenant or Owner	Post Office Address
471	Osely William.....	j	16 W pt	6	Tenant	18
482	Coxey Timothy.....		16 W pt	7	Owner	18
488	Ceatis Thomas.....		18 & 17 S pt 17 S E cor	5 } 5 }	Owner	8
484	Chant John.....		17 N E ½	6	Owner	8
485	Carter William.....		18 S E pt 18 S W ½	6 } 5 }	Farmer's Son	8
486	Carter Samuel.....	j	18 S E pt	6	Owner	8
487	Cornell John.....	j	18 E pt	7	Owner	8
488	Coxey John.....	j	22 N W ½	7	Owner	8
489	Curry Cornelius.....	j	22 & 28 S pt	7	Owner	25
490	Clement John.....	j	20 S W ½	7	Owner	25
491	Clement William...	j	20 & 22 S E pt	7	Owner	25
517	Carter James.....		15 W C pt	5	Owner	8
	Doran John.....		16 N pt	6	Owner	8
492	Dorman William....		17 S pt	5	Owner	8
493	Daws Joseph.....		18 S W ½		Owner	18
494	Dear George.....		17 W ½		Farmer's Son	18
495	Dean John.....	j	17 W ½	7	Owner	18
257	Durham Daniel.....		15 S ½ of N ½	5	Owner	4
532	Dorman William H.		16 N pt	6	Owner	8

POLLING SUB-DIVISION No. 7.

65

Post Office Address	No. on Bell	NAME.	Jurors.	Lot	Concession or Street	Post Office Address
18	496	Elliot Franklin.....	j	14 S ½	5 Owner	8
18	497	Elliot John.....	j	18 S E ½	7 Tenant	18
8	499	Fox John.....		14 N E ½	5 Occupant	8
8	500	Force Vanrausaler. j		21 S ½	6 Owner	8
8	501	Giles Frank.....	j	17 ½ E	7 Tenant	18
8	502	Giles Frederick....	j	17 E ½	7 Owner	18
8	508	Gammage Thomas. j		16 S W ½	6 Owner	8
25	548	Hanson Thomas....		14 N W ½	7 Tenant	18
25	505	Henderson A J.....		15 S ½	5 Owner	40
25	506	Hilborne John A....	j	18 S E pt	5 Owner	8
8	507	Howey John.....	j	18 S W ½	7 Tenant	8
8	508	Howey Jonah.....		18 S W ½	7 Owner	8
8	509	Hammer Aaron ...	j	24 O pt	7 Tenant	25
8	512	Hammer John.....	j	24 S W pt	7 Owner	25
8	518	Howey John.....	j	19 S ½	7 Tenant	8
18	514	Howey James.....		19 S ½	7 Owner	8
18	552	Howey Samuel.....	j	18 N pt of S ½	5 Owner	8
18		Annie John.....		15 W O pt	5 Tenant	8
4	517	Johnston William..	j	19 & 20 N pt	6 Tenant	8
8	519	Johnston Alexander	j	19 & 20 N pt	6 Tenant	8

*S. S. Jones  
Cory, Judge*

66

## POLLING SUB-DIVISION No 7.

No. on Roll	NAME.	Jurors.	Lot	Concession or Street	Post Office Address
521	Kelly Charles.....		16 N pt	6 Owner	8
522	Kneal Evan.....	j	16 E pt	6 Owner	8
528	Kern Jacob F.....	j	16 N C pt	6 Owner	8
524	Kneal Edmond.....		17 S pt	5 Owner	8
525	Kennedy Alexander		16 S pt	5 Owner	8
526	Kelly Adam.....		18 p. S W $\frac{1}{2}$	5 Owner	8
527	Lawrason Charles...		17 S pt	5 Tenant	8
529	Lawrence Jacob.....	j	15 N W $\frac{1}{2}$	5 Owner	8
531	Lichfield John.....		16 N pt	6 Tenant	8
538	Lawrason Titus.....	j	20 S pt	5 Owner	8
534	Laird William.....		19 S W cor	5 Owner	8
258	Lester John N .....		14 E $\frac{1}{2}$ of S E $\frac{1}{2}$	7 Owner	4
537	Milmine William... j		18 E pt of W $\frac{1}{2}$	6 Owner	8
538	Milmine John.....		14 N E pt	6 Owner	8
539	Muirhead Thomas.. j		18 E C pt	7 Owner	18
540	Mills John A.....		21 N $\frac{1}{2}$	5 Farmers Son	8
541	Mills William.....		21 N $\frac{1}{2}$	5 Owner	8
542	Mitchell John F..... j		22 S $\frac{1}{2}$	5 Owner	8
547	Marshall George.... j		20 N E $\frac{1}{2}$	7 } Tenant	8
574	Morgan James.....		29 S W $\frac{1}{2}$	6 } Owner	25
			22 S C pt	7	

POLLING SUB-DIVISION No 7

67

Post Office Address	No. on Roll.	NAME	Juror	Lot	Concession or Street	Post Office Address.
8	585	McLean Archibald.		17 S pt	5	Tenant 8
8	548	McIntyre Thomas ]		20 S E 1/4	8	Owner 8
8	544	McIntyre James.... ]		22 W 1/4	6	Owner 8
8	545	McIntyre Alexander ]		19 N 1/4	6	Owner 8
8	546	McIntyre Malcolm ]		21 N 1/4	6	Owner 8
8	550	McDonald Archibald ]		14 & 15 S pt	8	Owner 8
8	551	Orser George E.... ]		17 S 1/4	6	} Tenant 8
8	554	Osmund Charles S.... ]		18 N pt of S 1/4 24 N pt	7	
8	555	Osmund Samuel.... ]		28 & 24 pt	6-7	Owner 26
8	556	Orser George..... ]		15 N W cor 16 E pt of S 1/4	6 5	Owner 8
8	557	Parkhill James.... ]		18 N 1/4	5	Owner 8
8	558	Polley George..... ]		18 & 19 S pt	6	Owner 8
18	559	Pringle Joseph B. D ]		22 N E 1/4	7	Owner 8
8	560	Poole William..... ]		28 & 24 S pt	7	Owner 26
8	561	Potts John S..... ]		14 N W 1/4	5	Owner 87
8	562	Plant David..... ]		18 N pt of W 1/4	6	Owner 8
8	402	Ross Thomas H.... ]		16 E 1/4	7	Owner 8
26	403	Read Henry..... ]		15 W 1/4	7	Owner 8



## 68 POLLING SUB-DIVISION No. 7.

No. on Roll	NAMR.	Jurors.	Lot	Session or Street	Post Office Address
565	Read James J.....	j	17 & 19 N pt	6 Owner	8
566	Richardson John....	j	22 & 24 N pt	5 Tenant	8
			24 N pt	6	
569	Rich Richard.....		28 S pt	6 Owner	8
571	Rixon William.....	j	28 W pt	6 Owner	8
			24 N pt	6 Tenant	8
572	Robson John.....		28 S W cor	6 Owner	8
578	Radford Richard....	j	22 S C pt	7 Tenant	25
408	Smith John A.....		24 E pt S W pt	7 Owner	4
479	Sherman William....		17 S pt	5 Owner	8
			16 N W pt	6	
567	Smith Arthur.....	j	22 N pt	5 Owner	8
575	Steel Alexander....		14 N pt W pt	6 Owner	8
576	Shoemaker Lewis... j		17 S pt of W pt	5 Owner	8
579	Soper Josiah.....		17 S pt	5 Owner	8
580	Stephenson Frank.. j		17 S pt	5 Owner	8
581	Stephenson John....		18 E C pt	5 Owner	8
582	Stevenson James... j		19 N pt	5 Owner	8
588	Swears Jonathan...		18 E C pt	6 Owner	8
584	Stephenson Richard j		18 S pt	5 Owner	8
585	Secord James..... j		19 N pt	7 Owner	8
586	Secord Thomas..... j		18 N pt	7 Owner	8
587	Smith Andrew..... j		28 N E pt	6 Owner	8



POLLING SUB-DIVISION No. 7.

69

Post Office  
Address

No. on Roll      NAME.      Jurors.      Lot      Concession or Street      Post Office Address

588 Stevenson John..... }  
589 Sherman Henry..... }  
591 Slimman David..... }  
22 E †      6 Owner      8  
21 N †      7 Tenant      8  
24 S †      6 Owner      25

528 Thomas Robert.....  
595 Taylor David..... *H.*  
17 S pt.      5 Owner      36  
21 S †      5 Farmers Son      8

596 Taylor Frederick W  
597 Taylor Henry.....  
21 S †      5 Farmers Son      8  
27 S †      5 Owner      8

598 Thomas Anthony.... j  
599 Taylor George.....  
21 S †      7 Tenant      25  
21 S †      7 Owner      27

568 Virtue John.....  
~~600 Vanderlip James....~~  
~~601 Vanderlip Charles..~~  
~~22 N †      5 Owner      41~~  
~~16 N W cor      5 Tenant      8~~  
~~16 N W cor      5 Tenant      8~~

448 Williams Jonah...  
608 Warboys William... j  
14 S W pt      7 Owner      4  
17 pt of N †      5

605 Wallace John..... j  
606 Wilson Thomas..... j  
*Wallace William*  
16 S E pt      5 Owner      5  
20 & 28 N pt      7 Owner      8  
28 N W †      7 Owner      8  
*pt 20-23.*  
7 *Warboys Son*

607 Wallace Alexander j  
641 Weir John.....  
24 N † of S †      6 Owner      25  
20 N pt      5 Owner      8

782 Warboys William..  
788 Warboos David...  
16 & 17 N pt      5 Farmers Son      8  
16 & 17 N pt      5 Owner      8

*Sh. G. Jones  
Coy. Judge*

*J. D. Jones  
Coy. Judge*

*J. D. Jones  
Coy. Judge*

## POLLING SUB-DIVISION No 7.

No. on Roll	NAME.	Jurors.	Lot	Concession or Street	Post Office Address
784	Weir Charles A....			19 S pt	5 Farmers Son 8
785	Weir George.....	j		19 S pt	5 Owner 8

## PART II.----Persons Entitled to Vote at Municipal Elections only.

No. on Roll	NAME	Juror	Lot	Concession or Street.	Post Office Address
478	Berry Richar.d.....			14 N pt	6 Owner 8
474	Berry John.....			14 N pt	6 Owner 8
	"				
511	Hall Thomas.....			24 W C pt	7 Tenant 25
515	Idle Thomas.....			18. N pt S E ¼	5 Tenant 8
516	McCaskill Allen.....			18. N pt S E ¼	5 Owner

## PART III.—List of persons entitled to vote at Elections to the Legislative Assembly only. Polling Sub-Division No. 7.

NONE.

Office  
Address  
8  
8

ions  
Office  
ress  
8  
8

25

8

he

### Polling Sub-Division No 8.

Comprising Lots Thirteen to Twenty-four inclusive, in the First, Second, Third and Fourth Concessions.

PART 1.—List of persons entitled to vote at Both Municipal Elections and Elections to the Legislative Assembly.

No. on Roll	NAME	Juror	Lot	Concession or Street.		Post Office Address
759	Abrey William			14 S W $\frac{1}{2}$	8 Owner	82
609	Bennett William			24 S W	8 Farmer's Son	13
610	Bennett Thomas			24 S W $\frac{1}{2}$	8 Owner	13
611	Burns Stephen			18 E pt	1 Owner	82
612	Buskart Charles			14 N $\frac{1}{2}$	2 Tenant	82
614	Bastedo Thomas B G			18 E $\frac{1}{2}$	2 Owner	82
615	Buckborough William S			19 N E pt	1 Owner	12
616	Buckborough Wentworth			19 N E pt	1 Owner	17
617	Brooks Robert			18 S E $\frac{1}{2}$	1 } Owner	17
				19 pt of W $\frac{1}{2}$	2 } Owner	17
618	Brooks Lot			17 N E $\frac{1}{2}$	4 Owner	82
619	Brooks John			17 S W pt	8 Owner	82

No. on Roll.	NAME.	Jurors.	Lot	Concession or Street	Post Office Address
620	Branton William...	j	19 S E $\frac{1}{4}$	4 Tenant	8
628	Bawtinheimer John A j		21 S pt	4 Tenant	8
624	Bawtinheimer George W j		22 W $\frac{1}{4}$	4 Tenant	8
700	Burns James.....		18 S $\frac{1}{4}$	8 Owner	17
627	Clark Samuel.....		18 N W cor W $\frac{1}{4}$	1 Owner	82
628	Carnegie John.....	j	18 N $\frac{1}{4}$	1 Owner	17
629	Cooper Henry.....	j	28 N W $\frac{1}{4}$	2 Tenant	17
681	Coslin James.....	j	21 N E pt	2 Owner	17
688	Cochrane John jr....	j	17 N W pt	8 Tenant	17
684	Cochrane John.....		17 N W pt	8 Owner	17
676	Costin Thomas.....	j	21 & 22 S pt	2 Owner	17
670	Costin William.....		22 S W $\frac{1}{4}$	2 Owner	6
677	Charles Lewis.....		14 N E pt	1 Owner	32
686	Davis Richard.....	j	28 N E $\frac{1}{4}$	1 Tenant	17
688	Doran Sylvester B...	j	14 S W pt	8 Owner	8
689	Doran Peter.....	j	16 N pt	4 Owner	8
640	Davis Daniel.....	j	16 S W pt	8 Owner	82
641	Darby William.....		15 N E cor W $\frac{1}{4}$	4 Owner	8
649	Doran John.....		15 & 16 S pt	8 Owner	8
685	Denholm John.....	j	23 N $\frac{1}{4}$	2 Tenant	17

POLLING SUB-DIVISION No 8

78

No. on Roll.	NAME	Juror	Lot	Occupation or Street	Post-Office Address.
618	Eland John.....		14 N $\frac{1}{2}$	2. Owner	87
642	Everett William H. j		28 N W $\frac{1}{2}$	1 Owner	17
587	Ellis William.....		22 N E $\frac{1}{2}$	1 Owner	16
79	Force William.....		18 S E pt	3. Owner	88
81	Force James.....		14 C pt of N $\frac{1}{2}$	3. Owner	82
648	Farrington James... j		20 E pt	4 Owner	8
644	Fredinburgh.....		24 N E $\frac{1}{2}$	1 Owner	17
645	Ferguson Alexander j		22 N W pt	1 Owner	17
647	Force William..... j		18 N pt	4 Owner	82
648	Force Thomas..... j		15 & 16 S pt	3 Tenant	8
708	Faucett Robert.....		16 S $\frac{1}{2}$ of N $\frac{1}{2}$	1 Owner	17
647	Force Noah.....		14 S $\frac{1}{2}$ of N $\frac{1}{2}$	2 } Owner	82
			18 N E pt	3 }	
650	Gregg Thomas.....		15 N W cor	2 Tenant	82
651	Gregg Thomas. . . .		15 N W cor	2 Owner	82
652	Green Lathrop.....		18 N E pt	1 Owner	82
654	Gregor Peter. .... j		18 S $\frac{1}{2}$	2 Owner	17
656	Hewett George..... j		16 & 17 N pt	2 Tenant	82
657	Hewett Lebens B... j		16 & 17 N pt	2 Owner	82
658	Hopkins John..... j		17 S E pt	1 Owner	17
659	Haney William..... j		15 N W pt	1 Owner	82

## POLLING SUB-DIVISION No. 8.

No. on Roll	NAME.	Jurors.	Lot	Concession or Street	Post Office Address
660	Haney John.....	j	15 N W pt	1 Owner	82
662	Howell Hamilton W	j	19 W ½	1 Tenant	17
668	Howell Reuben B....		19 W ½	1 Owner	
664	Hathaway Daniel D.		14 0 pt of N ½	8 Owner	82
665	Haney Leonard.....	j	15 N ½	8 Owner	82
666	Hersee Arthur.....	j	18 S ½	4 Tenant	8
667	Hersee William.....		18	4 Owner	82
668	Heath Hiram .....		14 S W cor	4 Owner	8
669	Holstead Joseph.....		22 S W ½	2 Tenant	17
671	Hamilton David.....	j	19 E 0 pt	2 Owner	17
672	Harley James.....	j	24 N E ½	8 Owner	17
674	Haggy Henry.....	j	20 S ½	2 Owner	17
100	Howell George M....		18 N pt	4 Owner	82
676	Johnston Robert.....		14 S E pt	1 Tenant	82
679	Kipp David.....	j	18 W pt	1 Owner	82
680	Kempert Charles....	j	15 S W pt 15 N E pt	1) 2) Owner	82
681	Kipp John.....	j	24 S ½ of N ½	2 Owner	17
682	Kipp Hamilton.....	j	21 W ½	1 Owner	17
683	Kipp Benjamin.....		22 E pt of N W ½	1 Owner	17
684	Kipp Daniel.....	j	22 N ½	2 Tenant	17

POLLING SUB-DIVISION No 8

75

No. on Roll.	NAME	Juror	Lot	Concession or Street	Post Office Address.
687	Kipp Mahlon .....	j	22 S E $\frac{1}{2}$	1 Owner	17
688	Kincella Marcus.....	j	18 N $\frac{1}{2}$	4 Tenant	8
689	Kennedy James.....	j	28 S E $\frac{1}{2}$	2	17
691	Kennedy William...		22 E $\frac{1}{2}$	8) Tenant	
692	Kitchen George.....	j	22 E $\frac{1}{2}$	8 Owner	17
752	Kitchen George.....	j	17 S E pt	4 Tenant	8
692	Lewis John.....		24 N $\frac{1}{2}$ of S $\frac{1}{2}$	2 Owner	17
698	Lewis James.....	j	28 & 24 S pt	1 Owner	17
694	Ladd John.....		20 S E cor	1 Owner	17
695	Lawrence Daniel S..	j	15 W pt	4 Owner	8
696	Louden William....	j	15 N E pt	4 Owner	8
697	Louden Joseph.....	j	15 N E pt	4 Owner	8
698	Lawrence James B.	j	14 & 16 S pt	4 Owner	8
699	Lockhart John.....	j	18 S $\frac{1}{2}$	8 Owner	17
705	Muir John.....		22 W $\frac{1}{2}$	4 Owner	8
701	Mitchell John.....		17 E $\frac{1}{2}$ of N W $\frac{1}{2}$	1 Owner	82
702	Mums Nelson.....	j	18 W $\frac{1}{2}$	2 Owner	82
708	Maus Henry.....	j	24 N W $\frac{1}{2}$	1 Tenant	17
705	Maunire Edward....	j	20 W pt	1 Tenant,	17
707	Mundy Chapman....	j	18 S $\frac{1}{2}$ of N $\frac{1}{2}$	1 Tenant	17



## POLLING SUB-DIVISION No. 8.

No. on Roll	NAME	Years.	Lot	Concession or Street	Post Office Address
709	Muir Thomas.....	j	21 N W pt	2 Owner	17
			21 W pt	4 }	
710	Muir Robert L.....	j	21 N pt	4 } Tenant	8
714	Muir Allen.....		22 E ½	4 Owner	8
719	Miller William R....	j	19 W pt	2-3 Tenant	17
720	Miller William S....	j	19 W pt	2-3 Owner	17
628	McCull Alexander...	j	18 N ½	1 Tenant	17
716	McConnell James...	j	22 S W ½	3 Owner	8
717	McDowell William	j	21 E ½	3 Tenant	17
740	McIrvine, James.....		14 S E cor	4 Owner	15
	McIrvine Alexander		14 N pt.	4 Owner	4
716	McArthur John.....	j	23 N pt	4 Owner	8
731	Nelms Henry.....		24 N ½	2 Owner	17
706	Overholt James.....		20 W pt	1 Owner	13
722	Oliver James.....	j	19 E pt	2-3 Tenant	17
723	Oliver Robert.....		19 E pt	2-3 Owner	17
724	Osborne Ernest.....		16	1 Farmers Son	32
725	Osborne Talbert.....		16	1 Farmers Son	32
726	Osborne William... j		16	1 Owner	32
737	Overholt William... j		14 O pt	3 Tenant	32
738	Overholt Henry..... j		14 O pt	3 Owner	32



POLLING SUB-DIVISION No 8.

77

No. on Roll	NAME.	Jurors.	Lot	Concession or Street	Post Office Address
742	Pailing Edward.....		18 C pt	3	Owner 82
780	Potruff Peter.....	j	15 & 16 S pt	2	Tenant 82
782	Parkhill John.....		17 N W 1/2	4	Owner 8
788	Parker John.....		17 N W 1/2	1.	Farmers Son 17
784	Parker William.....	j	17 N W 1/2	1.	Owner 17
785	Parkinson Thomas		20 N E pt	1	Farmers Son 17
786	Parkinson Richard..		20 N E pt	1.	Owner 17
787	Payne Andrew.....		22 & 23 S pt	1	Farmers Son 17
788	Payne Abel .....		22 & 23 S pt	1	Owner 17
789	Pursley Reuben. ...	j	14 N pt	4	Tenant 82
741	Potruff Benjamin... j		15 pt of E 1/2	2	Tenant 82
748	Peffers George..... j		28 N 1/2	3.	Owner 87
744	Potter Joseph..... j		28 S pt	4	Owner 8
745	Parkhill Robert J... j		17 W 1/2	2	Owner 17
746	Parkhill William... j		17 W 1/2	2	Owner 17
556	Richardson John... j		14 S 1/2	4	Owner 8
748	Radliff Charles..... j		14 & 15 S pt	1	Owner 82
			16 N W pt	2	Owner 82
749	Rapp Jacob..... j		19 S E 1/2	1	Owner 17
760	Rouse Charles..... j		18 & 19 N pt	2	Owner 17
751	Reed John..... j		17 S E pt	4	Owner 8
758	Rutherford John... j		18 N 1/2	3	Tenant 17

## POLLING SUB-DIVISION No 8.

No. on Roll	NAME	Jurors.	Lot	Concession or Street		Post Office Address
759	Abrey William		14 S W $\frac{1}{4}$	8	Owner	82
	Wheeler William		18 N $\frac{1}{4}$	8	Owner	4
754	Wheeler Gideon		22 N W $\frac{1}{4}$	8	Tenant	17
755	Ryder Samuel		22 N W $\frac{1}{4}$	8	Owner	17
756	Russell William		20 W $\frac{1}{4}$	8	Owner	17
757	Russell George		20 E $\frac{1}{4}$	8	Owner	17
758	Rupert John		14 S W $\frac{1}{4}$	8	Tenant	8
760	Sanderson Thomas		15 N W pt	2	Owner	82
761	Stitt James		24 W $\frac{1}{4}$	1	Owner	82
762	Sholtz William		21 E $\frac{1}{4}$	1	Tenant	17
764	Sovereign Freeman		14 N $\frac{1}{4}$	8	Owner	82
765	Siple Lafayette		16 & 17 S pt	2	Tenant	82
766	Siple John N		16 & 17 S pt	2	Tenant	82
767	Siple Daniel		16 & 17 S pt	2	} Owner	82
			16 N pt	3		
768	Singer Abram		15 S $\frac{1}{4}$ of E $\frac{1}{4}$	4	Tenant	8
770	Toughar Robert		28 N E $\frac{1}{4}$	2	Owner	17
771	Turnbull William		20 N $\frac{1}{4}$	2	Owner	17
772	Tune George		18 C pt	8	Owner	82
774	Treneman William		28 & 24 S pt	2	Tenant	17

POLLING SUB-DIVISION No 8.

79

No on Roll	NAME	Jurors	Lot	Concession or Street	( )	Post Office Address
775	Treneman George..		28 & 24 S pt	2	Owner	17
776	Trimble Charles.....	j	24 N pt	4	Tenant	8
778	Thomas Philip.....		2r W †	3	Owner	17
678	Urmy Artens.....		24 N W †	8	Owner	22
781	Underhay George..		18 & 16 S pt	2	Owner	8
712	Virtue Matthew.....		21 N pt	4	Owner	44
779	Virtue Henry.....	j	28 & 24 S pt	8	Owner	8
621	Weir John.....	j	19 E †	4	Owner	8
687	Ward Richard.....		28 N E †	1	Owner	44
780	Whitmore Charles L.		15 N E cor	1	Owner	82
782	Warboys William...		16 S E pt	4	Farmers Son	8
783	Warboys David.....		16 S E pt	4	Owner	8
784	Weir Charles A.....		19 W †	4	Farmer's Son	8
785	Weir George.....	j	19 W †	4	Owner	8

Aggregate number of names of persons qualified to serve on juries.—706.


I, Albert Foster, Clerk of the Municipality of the Township of Burford, in the County of Brant, do hereby certify that parts one and three of the within list constitute a correct list for the year 1882 of all persons appearing by the last revised Assessment Roll of the said Municipality to be entitled to vote at Elections for members of the Legislative Assembly, and that parts one and two constitute a correct list for the said year of all persons appearing by the said Roll to be entitled to vote at Municipal Elections in said Municipality, and I hereby call upon all electors to examine the said list, and if any omissions or other errors are perceived therein, to take immediate proceedings to have the said errors corrected according to law.

ALBERT FOSTER,  
CLERK.

Dated this 31st day of July, 1882.









13

C