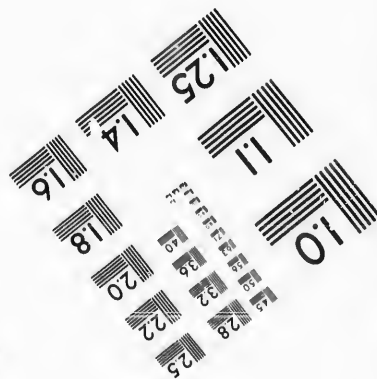




**IMAGE EVALUATION
TEST TARGET (MT-3)**



**Photographic
Sciences
Corporation**

23 WEST MAIN STREET
WEBSTER, N.Y. 14580
(716) 872-4503

18
20
22
25
28
32
36

**CIHM/ICMH
Microfiche
Series.**

**CIHM/ICMH
Collection de
microfiches.**



Canadian Institute for Historical Microreproductions / Institut canadien de microreproductions historiques

© 1987

10
of

Technical and Bibliographic Notes/Notes techniques et bibliographiques

The Institute has attempted to obtain the best original copy available for filming. Features of this copy which may be bibliographically unique, which may alter any of the images in the reproduction, or which may significantly change the usual method of filming, are checked below.

L'Institut a microfilmé le meilleur exemplaire qu'il lui a été possible de se procurer. Les détails de cet exemplaire qui sont peut-être uniques du point de vue bibliographique, qui peuvent modifier une image reproduite, ou qui peuvent exiger une modification dans la méthode normale de filmage sont indiqués ci-dessous.

- | | |
|--|--|
| <input checked="" type="checkbox"/> Coloured covers/
Couverture de couleur | <input type="checkbox"/> Coloured pages/
Pages de couleur |
| <input type="checkbox"/> Covers damaged/
Couverture endommagée | <input type="checkbox"/> Pages damaged/
Pages endommagées |
| <input type="checkbox"/> Covers restored and/or laminated/
Couverture restaurée et/ou pelliculée | <input type="checkbox"/> Pages restored and/or laminated/
Pages restaurées et/ou pelliculées |
| <input type="checkbox"/> Cover title missing/
Le titre de couverture manque | <input checked="" type="checkbox"/> Pages discoloured, stained or foxed/
Pages décolorées, tachetées ou piquées |
| <input type="checkbox"/> Coloured maps/
Cartes géographiques en couleur | <input checked="" type="checkbox"/> Pages detached/
Pages détachées |
| <input type="checkbox"/> Coloured ink (i.e. other than blue or black)/
Encre de couleur (i.e. autre que bleue ou noire) | <input checked="" type="checkbox"/> Showthrough/
Transparence |
| <input type="checkbox"/> Coloured plates and/or illustrations/
Planches et/ou illustrations en couleur | <input type="checkbox"/> Quality of print varies/
Qualité inégale de l'impression |
| <input type="checkbox"/> Bound with other material/
Relié avec d'autres documents | <input type="checkbox"/> Includes supplementary material/
Comprend du matériel supplémentaire |
| <input type="checkbox"/> Tight binding may cause shadows or distortion
along interior margin/
La reliure serrée peut causer de l'ombre ou de la
distorsion le long de la marge intérieure | <input type="checkbox"/> Only edition available/
Seule édition disponible |
| <input type="checkbox"/> Blank leaves added during restoration may
appear within the text. Whenever possible, these
have been omitted from filming/
Il se peut que certaines pages blanches ajoutées
lors d'une restauration apparaissent dans le texte,
mais, lorsque cela était possible, ces pages n'ont
pas été filmées. | <input type="checkbox"/> Pages wholly or partially obscured by errata
slips, tissues, etc., have been refilmed to
ensure the best possible image/
Les pages totalement ou partiellement
obscurcies par un feuillet d'errata, une pelure,
etc., ont été filmées à nouveau de façon à
obtenir la meilleure image possible. |
| <input type="checkbox"/> Additional comments:/
Commentaires supplémentaires: | |

This item is filmed at the reduction ratio checked below://
Ce document est filmé au taux de réduction indiqué ci-dessous.

10X	14X	18X	22X	26X	30X
<input type="checkbox"/>	<input type="checkbox"/>	<input type="checkbox"/>	<input checked="" type="checkbox"/>	<input type="checkbox"/>	<input type="checkbox"/>
12X	16X	20X	24X	28X	32X

The copy filmed here has been reproduced thanks to the generosity of:

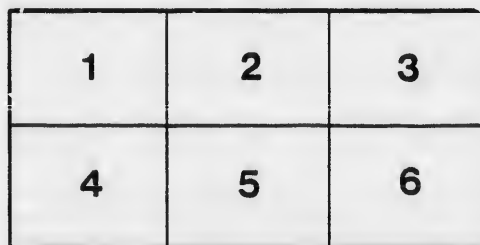
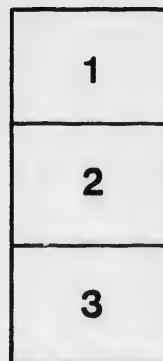
D. B. Weldon Library
University of Western Ontario
(Regional History Room)

The images appearing here are the best quality possible considering the condition and legibility of the original copy and in keeping with the filming contract specifications.

Original copies in printed paper covers are filmed beginning with the front cover and ending on the last page with a printed or illustrated impression, or the back cover when appropriate. All other original copies are filmed beginning on the first page with a printed or illustrated impression, and ending on the last page with a printed or illustrated impression.

The last recorded frame on each microfiche shall contain the symbol \rightarrow (meaning "CONTINUED"), or the symbol ∇ (meaning "END"), whichever applies.

Maps, plates, charts, etc., may be filmed at different reduction ratios. Those too large to be entirely included in one exposure are filmed beginning in the upper left hand corner, left to right and top to bottom, as many frames as required. The following diagrams illustrate the method:



L'exemplaire filmé fut reproduit grâce à la générosité de:

D. B. Weldon Library
University of Western Ontario
(Regional History Room)

Les images suivantes ont été reproduites avec le plus grand soin, compte tenu de la condition et de la netteté de l'exemplaire filmé, et en conformité avec les conditions du contrat de filmage.

Les exemplaires originaux dont le couverture en papier est imprimée sont filmés en commençant par le premier plat et en terminant soit par la dernière page qui comporte une empreinte d'impression ou d'illustration, soit par le second plat, selon le cas. Tous les autres exemplaires originaux sont filmés en commençant par la première page qui comporte une empreinte d'impression ou d'illustration et en terminant par la dernière page qui comporte une telle empreinte.

Un des symboles suivants apparaîtra sur la dernière image de chaque microfiche, selon le cas: le symbole \rightarrow signifie "A SUIVRE", le symbole ∇ signifie "FIN".

Les cartes, planches, tableaux, etc., peuvent être filmés à des taux de réduction différents. Lorsque le document est trop grand pour être reproduit en un seul cliché, il est filmé à partir de l'angle supérieur gauche, de gauche à droite, et de haut en bas, en prenant le nombre d'images nécessaire. Les diagrammes suivants illustrent la méthode.

LIST OF VOTERS

—FOR THE—

Township of London,

FOR 1878.




SEC. VI.—The Sheriff shall immediately upon the receipt of his copies cause one of them to be posted up in a conspicuous place in the Court-House; the Clerk of the Peace, upon receipt of his copies, shall cause one of them to be posted in a conspicuous place in his office; every Public or Separate School Head Master or Mistress shall in like manner post up one of his or her copies on the door of the school-house; and every Postmaster shall post up one of his copies in his post-office.

filed 8/14/78 E.A. D.M.P.

LONDON, ONTARIO:

Herald Steam Printing Establishment, South Side Dundas Street, West End.

1878.



In
so

El
As

43
43

42
42
47
47
45
49
49
49
50
51
51

4
4
4
4
4
4
4

LIST OF VOTERS

—FOR THE—

Township of London, FOR 1878.

Polling Sub-Division No. 1

Includes that part of St. George's Ward lying south of the centre of Concession 2.

PART I.

Persons entitled to vote at both Municipal Elections and Elections to the Legislative Assembly :—

	Con.	Lot		Con.	Lot
			489 Chapman & Glass.....	1	17 owner
			512 Crowdy, Charles.....	1	23 owner
			517 Crow, Brethwaite.....	1	24 owner
			518 Cook, Owen.....	1	24 owner
			520 Cummings, Alfred.....	1	24 owner
			523 Church, William.....	1	25 owner
			526 Couke, John H.....	1	26 owner
433 Adam, Edward.....	2	20	owner		
434 Adam, David.....	2	20	owner		
			440 Dignan, John.....	2	21 owner
			510 Day, Edward.....	1	23 tenant
424 Bruce, Henry sr.....	2	19, 20	owner		
425 Bruce, Henry jr.....	2	19, 20	owner		
475 Bruce, Henry sr.....	1	19	owner		
476 Bruce, Henry jr.....	1	19	owner		
483 Black, James.....	1	23	owner	418 Edgar, Joseph.....	2 17 owner
491 Brammer, Edward.....	1	19	owner	453 Elson, Peter.....	2 24, 25 owner
491 Brammer, Edward.....	1	21	owner	484 Elson, Peter.....	1 24 owner
497 Brooks, James.....	1	22	owner	478 Emery, A. S.....	1 22, 23 owner
506 Bondy, Philip.....	1	22	owner		
511 Boyle, Patrick.....	1	23	tenant		
512 Boyle, Matthew.....	1	23	owner		
				488 Foster, George.....	1 26 owner
				495 Fortner, Benjamin.....	1 21 tenant
				509 Freeman, George.....	1 23 owner
417 Crowther, Joseph.....	2	17	tenant		
426 Coveny, Michael.....	2	20	owner		
428 Collins, John.....	2	20	owner		
429 Collins, Bernard.....	2	20	owner	438 Gallagher, Alexander..	2 21 owner
435 Collins, Daniel.....	2	20	owner	443 Grannan, William.....	2 21 owner
436 Collins, Daniel.....	2	21	owner	444 Grannan, Patrick.....	2 21 owner
479 Collins, Daniel.....	1	22	owner	456 Grant, James.....	2 25 owner
485 Coote, John.....	1	24	owner	489 Glass & Chapman.....	1 17 owner

	Con.	Lot		Con.	Lot
525 Griffith, Tunis	1	26	owner	481 O'Brien, John	22
				510 O'Riley, James	23
439 Hodgins, William.....	2	21	owner		
455 Holmes, Charles.....	2	25	tenant		
470 Henwood, William	1	19	tenant		
473 Hammond, Charles S...1		19	owner		
478 Hutton, Frederick A...1		21	owner	414 Peters, John.....	2
493 Hutchinson, Charles ...1		19	owner	415 Peters, William	2
500 Harris, Edward W1		22	owner	416 Peters, Frederick.....	2
				421 Platt, John.....	2
				422 Platt, John E.....	2
				430 Proudfoot J. J.....	2
				431 Proudfoot, William....	2
				448 Pascoe, Samuel.....	2
445 Johnson, John.....	2	21	owner	461 Peters, John.....	1
				462 Peters, William.....	1
				464 Payne, Richard.....	1
				467 Pinder, William.....	1
427 Kent, Thomas.....	2	20	owner	476 Peters, John & Bros...1	19, 20
				470 Peters, John.....	1
				494 Pulford, William.....	1
446 Lawton, Samuel.....	2	21	owner		
				457 Redmond, Michael J...2	26
				482 Redmond, Michael C...1	22
				486 Redmond, Michael A...1	25
437 McConnell, Joseph....	2	21	owner		
347 McManus, Thomas....	2	21	owner		
458 Morden, William.....	2	27	owner		
472 McCoy, James.....	1	19	owner		
493 McBroom, Thomas....	1	19	owner		
505 McLaren, Peter.....	1	22	owner		
495 Mickie, John.....	1	21	owner		
516 Murphy, Edward.....	1	24	owner		
528 Morden, William.....	1	28	owner	441 Sheldon, Samuel.....	2
				442 Sl'ight, Joseph.....	2
				450 Smithson, William....	2
				451 Smithson, Joseph....	2
				452 Smithson, Thomas....	2
				474 Squires, William.....	1
				490 Saunders, William....	1
459 Nixon, Walter.....	2	28	tenant	503 Sherry, Robert.....	1
463 Nixon, George.....	1	18	owner	521 Sissons, Samuel.....	1
507 Newton, John.....	1	22	owner	423 Stiles, John.....	2
508 Norris, Philip.....	1	23	owner		
519 Nuttall, Robert.....	1	24	owner		
				419 Trott, John.....	2
420 O'Brien, Joseph.....	2	17	owner	465 Taneock, William....	1
432 O'Brien, John.....	2	20	owner	522 Thompson, Richard...1	25
449 O'Brien, John.....	2	23	owner	465 Taylor, John.....	1
468 O'Riley, James.....	1	18	owner		

423
469

460
471
485
504
514
515
524
527

P
Elc
460

501

th

In
ly
ar

P
E
A
20

	Con.	Lot		Con.	Lot
423 Vandermade, Leonard	.2	19	tenant	309 Ashwell, Daniel4 30 owner
469 Vandermade, Leonard	.1	18	owner	305 Ashwell, Daniel4 29 owner
				322 Allen, Horatio3 21 owner

460 Wood, Richard S.2	28		243 Bernard, William4	17	tenant
471 Wright, William R.1	19	owner				
485 Watford, Stephen1	24	tenant				
504 Wilson, John1	22	owner				
514 Ward, Patrick1	23, 24	tenant				
515 Ward, John1	23, 24	owner				
524 Williamson, Hugh1	25, 26	owner	267 Boston, Robert4	32	owner
527 Weir, James1	27	owner	272 Breen, Philip4	17	owner

PART II.

Persons Entitled to vote at Municipal
Elections only :-

466 Riley, Owen1	18	owner	275 Breen, Patrick4	17	owner
				276 Breen, Patrick4	18	tenant
				321 Bie, William3	20	owner
				323 Brown, Walter3	21	owner
				328 Brown, Walter3	23	tenant
				335 Brown, William L3	24	owner
				341 Barelay, John3	25, 26	owner
				342 Barelay, Duncan3	25, 26	occupant
				343 Barelay, Hugh3	25, 26	occupant
				365 Bogue David3	18	owner
				367 Biggs, James3	18	tenant

501 Thompson, Richard	...1	22	owner				
-----------------------	------	----	-------	--	--	--	--

PART III.

Persons entitled to vote at Elections to
the Legislative Assembly only :-

247 Cary, William H4	19	owner				
251 Colgrove, Robert4	21	owner				
276 Clark, William4	18	owner				
336 Coombs, Christopher	..3	24	owner				
374 Cameron, Alexander	..3	21	owner				
363 Coombs, Christopher	..3	17	owner				
392 Coombs, Charles2	17	owner				
396 Coombs, Charles2	17, 18	tenant				
397 Coombs, Christopher	..2	17, 18	owner				

None.

Polling Sub-Division No. 2

Includes that part of St. George's Ward
lying between the centre of Concession 2,
and the 5th Concession line.

PART I.

Persons entitled to vote at both Municipal
Elections and Elections to the Legislative
Assembly :

263 Atrill, Edward4	28	tenant				
--------------------	--------	----	--------	--	--	--	--

280 Dewar, Alexander4	19	owner				
318 Dewar, Alexander3	18	tenant				
344 Diekie, George3	27	owner				
385 Doan, George3	31	tenant				

349 Edwards, George3	30	tenant				
390 Edinborough, Thomas	..2	17	owner				
393 Elson, Richard2	17	tenant				
394 Elson, James2	17	tenant				
395 Elson, John2	17	owner				

Con.	Lot	Con.	Lot
402 Edmunds, Edward....2	20 tenant	250 Keays, William.....4	21 owner
		272 Kennedy, John.....4	21 owner
		291 Kennedy, Robert.....4	25 owner
		295 Kennedy, Robert.....4	25 owner
		299 Kennedy, John.....4	27 owner
		346 Kennedy, John.....3	30 owner
		357 Kingsmill, Thomas F...3	16, 17 owner
283 Fisher, James.....4	22 owner	367 Kent, William.....3	17 owner
284 Fisher, John.....4	22 occupant	386 Knox, William.....3	32 owner
286 Forbes, Duncan sr....4	24 owner	403 Kent, Thomas.....2	20 owner
287 Forbes, Duncan jr....4	24 occupant		
303 Fernley, George.....4	29 owner		
345 Fuller, David.....3	28 tenant	293 Lampard, Elijah....4	25 owner
351 Fernley George jr....3	32 tenant	363 Leslie, Alexander....3	17 tenant
352 Fernley, George sr...3	32 owner	383 Lewis Thomas.....3	26 owner
353 Fonger, Andrew.....3	32 tenant	398 Lancaster, Frederick..2	17 tenant
375 Fortner, James.....3	22 owner		
376 Fortner, Abner.....2	22 owner		
		242 McStay, James.....4	17 owner
		244 Mason, Robert.....4	17 owner
261 Gray, Allen.....4	27 owner	248 McComb, Thomas sr..4	20 owner
278 Graham, William jr...4	18 occupant	285 McKenzie, Duncan G..4	23 owner
279 Graham, William sr...4	18 owner	304 McKenzie, Donald....4	29 occupant
300 Greenslade, William...4	27 owner	320 Mithell, Ralph M....3	19, 20 owner
319 Glass, William.....3	18 owner	329 Mickleborough, Thos..3	23 owner
330 Graham, James.....3	23 owner	331 Morris, Thomas.....3	24 owner
		332 McMillan, Donald....3	24 owner
		335 Murch, Henry.....3	24 owner
		337 McNames, Peter.....3	24 occupant
266 Harrison, Francis....4	31 owner	338 McNames, Lucian....3	24 occupant
273 Hayes, John.....4	17 owner	339 McNames, Silas C....3	24 occupant
274 Hayes, Joseph.....4	17 owner	340 McDonald, John G....3	24 owner
301 Hanson, Henry.....4	28 owner	346 McKenzie, Donald....3	29 owner
302 Henderson, Edward...4	29 owner	347 McKenzie Donald....3	30 owner
310 Hedges, Renselaer R..4	31 owner	320 Mithell, Peter & Sons.3	31 owner
324 Harris, Charles.....3	21 tenant	356 Marshall, Joseph....3	17 owner
399 Hudson, George.....2	18 tenant	362 McCoubrey, David...3	17 occupant
		377 McCauslin, Andrew jr.3	23 occupant
		378 McCauslin, Andrew...3	23 owner
		382 McCauslin, Andrew J..3	25 tenant
		405 Mickleborough, Thos..2	22 owner
		406 Mickleborough, John S.2	22 F. S.
		407 McCauslin, Andrew...2	23 owner
		408 McDonald, Hugh.....2	24 owner
262 Judd, Henry.....4	28 owner		
317 Johns, John.....3	17, 18 tenant		
		381 Nixon, George.....3	24 owner
246 Knapton, Thomas....4	18 owner	379 O'Rourke, Lawrence..3	23 owner

Lot	Con.	Lot	Con.	Lot
21 owner	380 Otty, William.....3	23 owner	262 Stilson, Luther.....4	27 tenant
21 owner				
25 owner	254 Porter, John.....4	24 owner	264 Tuckey, John.....4	29 owner
25 owner	255 Porter, Alexander....4	24 F. S.	316 Turville, William.....3	17, 18 owner
27 owner	256 Porter, George.....4	24 F. S.	326 Thorburn, John.....3	22 owner
30 owner	294 Parkins, Joseph.....4	25 owner	327 Thorburn, James.....3	22 owner
16, 17 owner	313 Pierce, Charles M....3	17 owner	354 Tase, William B.....3	32 owner
17 owner	358 Paul, John.....3	16, 17 occupant	366 Talbot, William R.....3	18 owner
32 owner	359 Paul, John C.....3	16, 17 occupant		
20 owner	370 Pond, James.....3	18 owner		
	371 Pond, James.....3	19 owner		
	409 Prince, Henry.....2	25 owner		
	411 Prince, Henry.....2	26 owner	306 Vennor, Robert.....4	30 OCCUPANT
25 owner	317 Percival, William.....3	17, 18 owner	307 Vennor, Arthur.....4	30 OCCUPANT
17 tenant			308 Vennor, Thomas.....4	30 owner
26 owner			290 Vanderburgh, Wm H.4	25 tenant
17 tenant				
	252 Routledge, Allen.....4	22 owner		
	253 Routledge, George....4	23 owner	281 Wood, Richard S....4	20 owner
	257 Ramsay, William....4	25 owner	311 Wallis, John sr.....4	32 owner
17 owner	258 Ramsay, Thomas.....4	25 F. S.	318 Wright, Joseph.....3	18 owner
17 owner	263 Rodgers, Edward.....4	28 tenant	355 Wilkinson, John.....3	17 owner
20 owner	296 Routledge, Robert....4	25 owner	369 Ward, John.....3	18 owner
23 owner	297 Routledge, John.....4	26 owner	384 Westbrook, Richard...3	31 owner
29 occupant	298 Routledge, Thomas...4	26 owner	387 Wilkinson, John.....2	17 owner
19, 20 owner	336 Reeve, John F.....3	24 tenant	410 Wade, Jonathan.....2	25 owner
23 owner	372 Robotham, William...3	20 owner		
24 owner	398 Robb, James.....2	17, 18 owner		
24 owner				
24 occupant				
24 occupant				
24 occupant				
24 owner				
29 owner	259 Skippon, Thomas sr...4	26 owner	245 Young, Hugh.....4	18 owner
30 owner	260 Skippon, Thomas jr...4	26 occupant		
31 owner	265 Steels, Able.....4	30 owner		
17 owner	263 Smith, William.....4	28 owner		
17 occupant	268 Shoebottom, George sr.4	17 owner		
23 occupant	269 Shoebottom, Thomas A.4	17 F. S.		
23 owner	270 Sheppard, John.....4	17 owner		
25 tenant	277 Shoebottom, George...4	18 owner		
22 owner	292 Sanders, Samuel.....4	25 tenant		
22 F. S.	325 Smith, James S.....3	21 owner		
23 owner	368 Scott, Robert.....3	18 owner		
24 owner	373 Sleight, Joseph....3	20 owner		
	388 Smith, Thomas.....2	17 owner		
	391 Stilson, Richard.....2	17 tenant		
	400 Stiles, George F.....2	19 tenant		
	491 Stiles, John.....2	19 owner		
24 owner	404 Smith, Alfred.....2	21 F. S.		
	404 Smith, Robert.....2	21 owner		
	412 Springett, Robert...2	26 owner		
	413 Springett, Robert...2	27 owner		
	388 Scott, William.....2	17 owner		
23 owner	399 Seale, James.....2	18 owner		

PART II.

Persons entitled to vote at Municipal Elections only :-

315 Long, Henry.....3	17 owner
288 Prince Charles.....4	24 owner
289 Sanders, Samuel.....4	24 owner

PART III.

Persons entitled to vote at Elections to the Legislative Assembly only :

None.

Polling Sub-Division No. 3

Is bounded on the North by the 8th Concession line, on the East by the Proof Line, on the South by the 5th Concession line, and on the West by Lobo :-

PART I.

Persons Entitled to vote at both Municipal Elections and Elections to the Legislative Assembly.

Con.	Lot	Owner
50	18	Anderson, Dunear.....7 owner
63	28	Alder, Frederiek.....7 tenant
72	17	Arnott, Henry.....7 owner
91	22	Abray, Jackson T.....7 OCCUPANT
92	22	Abray, John.....7 owner
165	27	Armstrong, John.....6 tenant
186	23	Arroun, George.....5 owner
207	32	Alder, Thomas.....5 owner
227	28	Atrill, Edward.....5 tenant
85	19	Boake, John.....7 owner
105	31	Balmer, Robert.....7 tenant
121	17	Bernard, Francis.....6 owner
173	30, 31	Balmer, Robert.....6 tenant
195	28	Beverly, George.....5 owner
208	17	Burgess, James.....5 owner
209	17	Burgess, James T.....5 OCCUPANT
59	25	Cummings, George....7 owner
60	25	Cummings, David.....7 owner
132	21	Comstock, Wilson....6 owner
223	25	Connor, John H.....5 owner
224	25	Connor, Thomas W....5 owner
228	28	Coulson, Joseph.....5 owner
240	32	Collver, Elias.....5 tenant
111	30	Charlton, Edward....6 owner
86	20	Dewar, Charles E....7 owner
213	19	Duguid, Peter.....5 owner
76	17	Elliott, George.....7 owner

Con.	Lot	Owner
77	17	Elliott, Robert.....7 owner
126	18	English, William....6 owner
127	18	English, James.....6 OCCUPANT
134	23	Edwards, Francis....6 tenant
135	23	Edwards, John.....6 F. S.
158	22	Edwards, John.....6 tenant
157	22	Edwards, Francis jr..6 tenant
171	30, 31	Edward, Reuben A...6 owner
172	30, 31	Edwards, George A...6 owner
188	24	Edwards, Francis jr..5 OCCUPANT
189	24	Edwards, John.....5 OCCUPANT
190	24	Edwards, George.....5 OCCUPANT
189	24	Edwards, Francis sr..5 owner
82	18	Elliott, William.....7 owner
47	17	Flood, Thomas.....7 owner
48	17	Flood, William.....7 F. S.
49	17	Flood, Patriek.....7 F. S.
119	17	Fraleigh, Thomas....6 owner
120	17	Fraleigh, George....6 owner
146	17	Fraleigh, George....6 owner
146	17	Fraleigh, Thomas....6 owner
147	17	Fraleigh, Osear.....6 F. S.
148	17	Fraleigh, William....6 F. S.
185	21	Foster, George.....5 tenant
201	32	French, Thomas.....5 OCCUPANT
220	23	Finchamp, J G R....5 ineome
63	28	Glass, David.....7 owner
104	30	Gray, William.....7 owner
109	29	Gray, James.....6 OCCUPANT
112	30, 31	Gray, William J....6 OCCUPANT
113	30, 31	Gray, William.....6 owner
155	21	Green, Henry.....6 owner
164	26	Graham, Christopher..6 owner
165	27	Graham Christopher..6 owner
174	32	Gustin John.....6 owner
175	32	Gustin Eliphalet....6 owner
192	26	Gray James.....5 owner
182	26	Gray George J.....5 F. S.
193	27	Gray George B.....5 owner
226	27	Gray Allen.....5 owner
73	17	Hebblethwaite Ch...7
82	18	Hetherington William.7 tenant
83	18	Hetherington Nathan.7 tenant
73	17	Hebblethwaite James.7 owner
123	17	Hawkins Jacob.....6 owner
124	18	Hussey William.....6 tenant
149	18	Hatch John G.....6 owner
150	18	Hatch Thomas.....6 F. S.

161 Het
162 Het
181 Het
182 Het
217 Har
218 Har
219 Har
239 Har

87 Jae
106 Jay
107 Jay
128 Jac
129 Jae
130 Jae
227 Jud
225 Jay

95 Ker
95 Ker
96 Ker
138 Ker
139 Ker
191 Ker
202 Ke
230 Ke

62 Lo
100 Lo
101 Lo
102 Lo
108 Lu
131 Lo
168 Lu
169 Lu
198 Lu
215 Li
237 La

61 M
56 M
64 M
68 M
74 M
79 M
Se
90 M

on. Lot
 7 17 owner
 6 18 owner
 6 18 OCCUPANT
 6 23 tenant
 6 23 F. S.
 6 22 tenant
 6 22 tenant
 6 30, 31 owner
 6 30, 31 owner
 5 24 OCCUPANT
 5 24 OCCUPANT
 5 24 OCCUPANT
 5 24 owner
 7 18 owner

Con. Lot
 161 Hetherington Arthur sr. 6 24 tenant
 162 Hetherington Arthur jr. 6 24 tenant
 181 Hetherington William. 5 18 tenant
 182 Hetherington John. 5 18 tenant
 217 Hartson Aaron. 5 22 owner
 218 Hartson Dennis. 5 22 occupant
 219 Hartson Charles. 5 22 occupant
 239 Hueston Robert. 5 32 owner

Con. Lot
 90 Morden J P. 7 22 owner
 94 Morden Daniel. 7 23 owner
 97 Melborne Leonard. 7 26 tenant
 103 McAdam John. 7 29 owner
 110 McAdam John. 6 29 owner
 140 Milbourn Leonard. 6 26 tenant
 144 Miller William. 6 28 occupant
 145 Miller Thomas sr. 6 28 owner
 166 Miller John. 6 28 owner
 210 McComb Thomas jr. 5 17 owner
 216 Morden Andrew B. 5 22 owner
 222 Morden James L. 5 24 owner
 225 Mills Charles. 5 26 tenant
 228 Mason Thomas. 5 28 occupant
 229 Mason Joseph. 5 28 occupant
 211 Mason Robert. 5 18 owner

87 Jackson James W. 7 20 owner
 106 Jaynes Morris. 7 32 owner
 107 Jaynes James. 7 32 owner
 128 Jackson Robert F. 6 19 tenant
 129 Jackson Joshua L. 6 19 owner
 130 Jackson Robert F. 6 20 owner
 227 Judd Henry. 5 28 owner
 225 Jaynes Milo. 5 26 owner

54 Nixon James. 7 19 owner
 57 Nixon Albert. 7 21 tenant
 88 Nixon George. 7 21 occupant
 89 Nixon William. 7 21 owner

95 Kennedy George S. 7 24 tenant
 95 Kennedy Robert. 7 24 owner
 96 Kennedy James. 7 25 owner
 138 Kennedy Robert. 6 25 tenant
 139 Kennedy George sr. 6 25 owner
 191 Keays Thomas. 5 25 owner
 202 Keays Thomas. 5 32 owner
 230 Kennedy John. 5 29 owner

236 Oxtoby John. 5 32 owner

7 28 owner
 7 30 owner
 6 29 OCCUPANT
 6 30, 31 OCCUPANT
 6 30, 31 owner
 6 21 owner
 6 26 owner
 6 27 owner
 6 32 owner
 6 32 owner
 5 26 owner
 5 26 F. S.
 5 27 owner
 5 27 owner

62 Lord Robert. 7 27 owner
 100 Long John. 7 28 owner
 101 Long David. 7 28 F. S.
 102 Long George. 7 28 F. S.
 108 Lumby William. 6 29 owner
 131 Logan James. 6 21 owner
 168 Lumby George. 6 30 tenant
 169 Lumby Benjamin. 6 30 owner
 198 Lumby George. 5 30 owner
 215 Lipsett Francis. 5 21 owner
 237 Large John. 5 32 tenant

55 Peters Edwin. 7 20 owner
 170 Parr David. 6 30, 31 owner

202 Quinney Uriah. 5 32 tenant

7 17
 7 18 tenant
 7 18 tenant
 7 17 owner
 6 17 owner
 6 18 tenant
 6 18 owner
 6 18 F. S.

61 MeAndless John. 7 26 owner
 56 McNaughton Duncan. 7 20 owner
 64 Molton George. 7 29 owner
 68 McColl Neil. 7 32 owner
 74 Metzger John. 7 17 owner
 79 McNab John }
 See Subdivision No. 10 }
 90 Morden John W G. 7 22 occupant

66 Robson John. 7 30 owner
 66 Robson Jeremiah. 7 31 owner
 67 Robson Joseph. 7 31 owner
 99 Robson Reginald. 7 27 owner
 98 Routledge Robert. 7 26 owner
 141 Routledge Robert. 6 26 owner
 143 Routledge Henry. 6 27 owner
 154 Rowell Joseph. 6 21 tenant
 156 Routledge Thomas. 6 22 owner

	Con.	Lot		Con.	Lot
160 Routledge Thomas	6	23	owner	84 Vanderveer Lorenzo	23
163 Routledge Robert	6	25	owner	122 Vause Reuben	17
186 Routledge John	5	23	tenant		
220 Routledge John	5	23	owner		

52 Shobbrook Richard	7	18	owner
58 Smith John	7	24	owner
70 Swarts John	7	17	owner
69 Sifton Bamlet E	7	17	owner
71 Swarts James	7	17	owner
84 Smibert James	7	18	owner
116 Sharpe Thomas H	6	32	tenant
117 Sharpe James A	6	32	tenant
118 Sharpe Allen	6	32	owner
125 Stiles Thomas	6	18	owner
151 Sifton Joseph	6	19	owner
152 Smyth Maxwell	6	20	owner
159 Smith Thomas	6	22	owner
163 Stallwood George	6	25	tenant
176 Sells David	6	32	owner
177 Sifton Charles W	5	17	owner
183 Sifton Joseph	5	19	owner
199 Stilson William	5	32	owner
200 Stilson Andrew	5	32	owner
204 Steels William	5	32	owner
212 Steels William	5	31	owner
234 Steels Philip	5	32	occupant
234 Steels William	5	32	owner
241 Sharpe Allen	5	32	owner
162 Smith Thomas	6	24	owner
237 Steels William	5	32	owner
240 Steels William	5	32	owner

58 Wedge John	7	18	owner
81 Willson Crowell	7	17	owner
114 Whiting Henry	6	31	owner
115 Whiting Robert	6	31	occupant
133 Westlake George	6	22	owner
184 Warner Wesley R	5	20	owner
186 Warner Wesley R	5	21	owner
187 Winter John	5	23	owner
194 Whiting Thomas	5	28	tenant
196 Waugh George	5	29	owner
197 Waugh David	5	29	owner
185 Wilson Samuel	5	21	owner
212 Weatherill Peter	5	18, 19	owner
221 Walker David	5	23	owner

PART II.

Persons entitled to vote at Municipal Election only :—

206 Alder Thomas	5	32	tenant
------------------	---	----	--------

PART III.

Persons entitled to vote at Elections to the Legislative Assembly only.

153 Thompson Peter C	6	24	owner
137 Thompson Alexander J	6	24	owner
142 Tummonds Charles	6	27	tenant
134 Thompson Richard	6	23	owner
153 Taylor James	6	20	owner
167 Tuckey Francis	6	29	owner
178 Turner Edward	5	17	owner
179 Turner Benjamin	5	17	owner
180 Turner William	5	17	owner
205 Triggall John	5	32	owner
211 Turner John	5	18	tenant
231 Tuckey James	5	30	owner

None

Is bo
Conce
on th
on th

Per
Elect
Asser

263 A
264 A
265 A
393 A
390 A
1 A
2 A
16 A
17 A
23 A
24 A
25 A
6 A
27 A

239 F
252 F
209 F
311 F
343 F
373 F
397 F
398 F
4 F
9 F

242 C
243 C
257 C
259 C
260 C
285 C
314
321
327
328
350
351

Polling Sub-Division No. 4

Is bounded on the north by the centre of Concession 12, on the east by the Proof Line, on the south by the 8th Concession line, and on the west by Lobo.

PART I.

Persons entitled to vote at both Municipal Elections and Elections to the Legislative Assembly.

	Con.	Lot.
263 Armstrong Joseph.....	11	27 tenant
264 Armstrong John.....	11	28 tenant
265 Armstrong Thomas.....	11	28 owner
393 Armstrong Richard.....	11	26 owner
390 Anderson John.....	9	19 owner
1 Anderson William.....	8	17 owner
2 Anderson John.....	8	18 owner
16 Atkinson John.....	8	29 tenant
17 Atkinson James H.....	8	29 F S
23 Anderson William.....	8	17 owner
24 Anderson Duncan.....	8	17, 18 owner
25 Ardiel William.....	8	19 owner
6 Anderson John.....	8	21 owner
27 Anderson John.....	8	20 owner
239 Blair Ogle.....	12	28 tenant
252 Blackwill Walter.....	11	20 owner
209 Brethwaite Thomas.....	10	19 tenant
311 Bowman Anthony.....	10	21 tenant
343 Boulton George C.....	10	22 tenant
373 Boulton George C.....	9	22 tenant
397 Bush Henry.....	9	23 owner
398 Briggs Richard.....	9	24 tenant
4 Bush Henry.....	8	19 tenant
9 Briggs John.....	8	22 owner
242 Calvert John.....	12	30 owner
243 Calvert Edward C.....	12	30 F S
257 Chariton Joseph.....	11	24 owner
259 Charlton Edward.....	11	25 owner
260 Charlton Fletcher.....	11	25 tenant
285 Copeland John.....	11	25 owner
314 Charlton William.....	10	23 owner
321 Clatworthy Thomas.....	10	25 owner
327 Cook William.....	10	27 owner
328 Charlton Robert.....	10	28 tenant
350 Clampitt George.....	10	26 tenant
351 Clampitt William H.....	10	26 F S

	Con.	Lot
353 Copeland Arthur.....	10	27 tenant
354 Copeland John.....	10	27 owner
355 Charlton Robert.....	10	28 tenant
363 Caverhill William A.....	10	32 owner
402 Charlton Bartholomew.....	9	26 owner
8 Cranston James.....	8	21 owner
43 Calvert Robert.....	8	30 owner

331 Douglas George.....	10	29 owner
337 Dignan John.....	9	18 owner

27 Eccles James.....	8	20 tenant
----------------------	---	-----------

236 Frith Isaac.....	12	26 tenant
308 Flood Daniel.....	10	18 owner
336 Flood John sr.....	10	18 owner
337 Flood Dennis.....	10	18 F S
338 Flood John jr.....	10	19 tenant
340 Farr Samuel.....	10	20 owner
338 Flood John.....	10	19 owner
366 Flood Thomas.....	9	18 tenant
388 Fish Norman.....	9	17 owner
388 Fish Daniel.....	9	17 F S
389 Flood James.....	9	18 owner
392 Fraser Alexander.....	9	20 owner
395 Friendship Thomas.....	9	22 owner
46 Fuller William.....	8	26 owner
37 Fuller Joseph W.....	8	26 occupant
38 Fuller John P.....	8	26 owner

248 Goulding Thomas B.....	11	17 owner
256 Goulding James.....	11	23 owner
360 Gardener William.....	10	31 tenant
370 Grant John.....	9	20 tenant
371 Grant Duncan.....	9	20 owner
380 Grant Archibald.....	9	27 tenant
381 Grant Angus.....	9	27 tenant
381 Grant Angus.....	9	27 owner

Lot
23 tenant
17 tenant

18 owner
17 owner
31 owner
31 occupant
22 owner
20 owner
21 owner
23 owner
28 tenant
29 owner
29 owner
21 owner
18, 19 owner
23 owner

e at Municipal
32 tenant

I.
at Elections to
ly.

	Con.	Lot		Con.	Lot		
225 Hughes Philo.....	12	17	owner	325 Lipsett George.....	10	26	owner
229 Haskett John.....	12	22	owner	326 Lipsett Thomas.....	10	27	owner
230 Haskett James.....	12	22	owner	376 Loft Timothy.....	9	25	owner
237 Hartwick James.....	12	26	owner	400 Loft Fishwick.....	9	25	owner
244 Hord James.....	12	31	tenant	401 Loft John.....	9	25	F S
245 Hord Mark.....	12	31	owner	31 Lord William.....	8	22	owner
254 Haskett James.....	11	21	owner				
253 Haskett John.....	11	21	owner	246 McIntosh Gilbert.....	12	32	owner
270 Hughes Joseph C.....	11	18	owner	269 Morgan Richard H.....	11	17	owner
271 Hughes Joseph C P.....	11	18	owner	283 McAndless Francis.....	11	25	owner
274 Hughes Joseph C.....	11	20	tenant	292 McQueen James.....	11	26	owner
275 Hughes Joseph H.....	11	20	tenant	296 McRae Donald.....	11	28	owner
277 Hughes Anthony C.....	11	21	owner	300 McRae Arthur.....	11	28	F S
278 Hughes Thomas P.....	11	21	F S	306 McNaughton Donald.....	10	17	owner
284 Haskett Benjamin.....	11	25	tenant	307 McNaughton Peter.....	10	17	owner
275 Hughes Joseph.....	11	20	owner	312 Martin Thomas.....	10	21	owner
276 Hughes Anthony.....	11	21	owner	316 McAndless John.....	10	24	occupant
310 Hughes Joseph C.....	10	20	owner	317 McAndless William.....	10	24	owner
313 Hodgins Robert.....	10	22	owner	319 McMillan Dougald.....	10	25	owner
334 Hutchinson John C.....	10	17	tenant	329 McNaughton Duncan.....	10	28	owner
335 Hutchinson James.....	10	17	owner	330 Martin William.....	10	29	owner
345 Hughes John.....	10	23	owner	344 McPherson John.....	10	22	owner
348 Hughes Leonard.....	10	25	owner	356 McNaughton Duncan.....	10	28	owner
374 Hughes Richard T.....	9	22, 23	owner	368 McKellar Colin.....	9	19	owner
19 Hodgson Thomas.....	8	30	tenant	369 McKellar Peter.....	9	19	owner
20 Hodgson William.....	8	30	owner	384 McQueen Angus.....	9	31	owner
34 Hodgins Thomas.....	8	24	owner	385 McQueen John.....	9	31	owner
35 Hodgins Thomas.....	8	25	owner	359 McLean Alexander.....	10	30	owner
				373 McPherson John.....	9	22	owner
				405 McNeil James.....	9	28	owner
231 Ingrem James.....	12	22	owner	409 McNeil James.....	9	31	owner
				3 Morrow John.....	8	19	tenant
				33 Miller Thomas.....	8	23	owner
				289 McDonald D F.....	11	26	tenant
372 Jackson Thomas E.....	9	20, 21	owner	309 Nelin John.....	10	19	owner
393 Jackson Robert W.....	9	21	owner	378 Nichol James.....	9	26	owner
				401 Noble John jr.....	9	28	tenant
				404 Noble John sr.....	9	28	owner
228 Kennedy Haliburton...	12	20, 21	owner	5 Nixon George.....	8	20	owner
247 Kastle John.....	11	17	tenant	14 Noble John jr.....	8	27	tenant
272 Kennedy John.....	11	19, 20	owner	11 Nichol William.....	8	24	owner
273 Kennedy Alva.....	11	19, 20	F S	12 Noble William.....	8	25	owner
339 Kennedy Charles.....	10	20	tenant				
339 Kennedy John.....	10	20	owner	226 Purdy James.....	12	18	owner
396 Kennedy George.....	9	24	owner	250 Patrick William.....	11	19	owner
				250 Patrick Lorraine.....	11	19	F S
318 Little Robert.....	10	25	owner				

255
261
262
279
280
295
296
290
342
346
347
352
357
358
357
394
396
26
289

227 R
232 R
238 R
240 R
241 R
251 R
290 R
291 R
302 R
304 R
305 R
333 R
341 R
362 R
351 R
386 R
44 R
45 R
46 R
28 R
29 R
30 R

268 Sco
276 Smi
281 Ski
320 Ste
332 Sco
349 Smi

26 owner
27 owner
25 owner
25 owner F S
22 owner

	255 Patrick George.....11	Con.	Lot	
	261 Paisley Leonard.....11		22	owner
	262 Paisley Samuel.....11		26	owner
	279 Patriek Thomas sr.....11		22	owner
	280 Patriek Thomas jr.....11		22	F S
	295 Paisley Fenton.....11		26	owner
	296 Paisley Robert.....11		26	owner
	290 Paisley Robert.....11		26	owner
	342 Porter John.....10		21	owner
	346 Porter John.....10		24	owner
	347 Porter Richard.....10		24	owner
	352 Paisley John.....10	26,	27	owner
	357 Paisley Henry.....10		29	tenant
	358 Paisley Thomas.....10		29	owner
	357 Paisley Samuel.....10		29	owner
	394 Peters James.....9		22	tenant
	396 Peters James.....9		23	tenant
	26 Peters Edwin.....8		20	owner
	259 Patriek William.....11		26	owner

32 owner
17 owner
25 owner
26 owner
28 owner
28 F S
17 owner
17 owner
21 owner
4 occupant
24 owner
25 owner
28 owner
29 owner
22 owner
28 owner
19 owner
19 owner
31 owner
31 owner
30 owner
22 owner
28 owner
31 owner
19 tenant
23 owner
26 tenant

	227 Ryland Riehard.....12		19	owner
	232 Reeve William.....12	23,	24	owner
	238 Robson James.....12		27	owner
	240 Robson Andrew.....12		28	owner
	241 Robson Andrew.....12		29	tenant
	251 Ryland George F.....11		20	owner
	290 Routledge William.....11		26	tenant
	291 Routledge George W...11		26	tenant
	302 Robb Alexander.....11		29	owner
	304 Robson Thomas.....11		31	owner
	305 Robson Arthur.....11		32	owner
	333 Robson John W.....10		32	owner
	341 Rowe William.....10		21	owner
	362 Robson Thomas.....10		32	owner
	351 Rowe William.....10		26	owner
	386 Robson Thomas.....9		32	owner
	44 Robson Jeremiah.....8		31	owner
	45 Robson Joseph.....8		31	owner
	46 Robson Jeremiah.....8		32	owner
	28 Richardson George.....8		21	owner
	29 Richardson George H...8	21	occupant	
	30 Richardson Charles J...8	21	occupant	

19 owner
26 owner
28 tenant
28 owner
20 owner
27 tenant
24 owner
25 owner

	268 Scott Thomas B.....11		32	owner
	276 Smith Coral.....11		21	tenant
	281 Skinner George.....11	23,	24	owner
	320 Stephenson John.....10		25	owner
	33z Scott Andrew B.....10		31	owner
	349 Smith Robert.....10		25	owner

18 owner
19 owner
19 F S

	361 Scott William.....10	Con.	Lot	
	410 Scott William.....9		32	owner
	6 Swarts Henry.....8		21	tenant
	7 Swarts Henry.....8		21	owner
	15 Scott James.....8		28	owner
	21 Scott George.....8	31,	32	owner
	22 Scott George A.....8	31,	32	F S
	40 Scott Henry jr.....8		28	occupant
	41 Scott Henry sr.....8		28	owner
	315 Stewart John P.....10	24,	26	

	246 Taylor Joseph.....11		18	owner
	364 Tier James.....9		17	occupant
	365 Tier William.....9		17	owner
	403 Telfer Robert.....9		27	owner
	406 Telfer Adam.....9		29	owner
	407 Telfer William O.....9		29	owner
	408 Telfer William H.....9		30	owner
	18 Taylor James.....8		29	owner
	3 Taylor Joseph.....8		19	owner
	42 Taylor Robert.....8		29	owner

31 Vanderveer David..... 8 22 tenant

	233 Walker William.....12		25	tenant
	234 Walker Christopher....12		25	owner
	235 Walker William.....12		26	owner
	236 Walker William.....12		26	owner
	258 Walker William.....11		25	tenant
	256 Whillans Robert.....11	29,	30	owner
	267 Wilson James.....11	30,	31	owner
	267 Wilson Alfred.....11	30,	31	owner
	267 Wilson Thomas.....11	30,	31	owner
	267 Wilson Robert C.....11	30,	31	tenant
	258 Walker Christopher...11		25	owner
	294 Westcott James.....11		26	owner
	297 Whillans William S...11		27	owner
	298 Whillans John.....11		27	owner
	375 Walker Edward.....9		24	owner
	377 Walker Edward.....9		25	owner
	379 Wilson James H.....9		26	owner
	382 Wilson William.....9		28	owner
	383 Wilson William.....9		29	tenant
	387 Wood George.....9		32	owner
	383 Wilson James H.....9		29	owner
	411 Wood William.....9		32	owner

	Con.	Lot		Con.	Lot		
10 West William.....	8	23	owner	131 Bell John.....	14	32	owner
13 White Robert.....	8	26	owner	56 Brazel David D.....	15	29	owner
32 West George.....	8	22	tenant	65 Burk William.....	15	28	tenant
39 West John.....	8	27	owner	182 Bowey William.....	13	20	tenant
32 West William.....	8	22	owner	182 Bowey Peter.....	13	20	owner
				72 Brazel David D.....	15	28	

PART II.

Persons Entitled to vote at Municipal Elections only :—

323 Skinner James.....	10	26	owner	16 Caughlin Richard....	16	22	owner
				92 Cousins Richard.....	15	21	tenant
				93 Cousins Thomas.....	15	21	tenant
				86 Crunnican Michael....	15	17	owner
				176 Cohoon George A.....	13	17	owner
				193 Charlton Wesley.....	13	27	owner
				205 Cohoon George A.....	12	18	owner

PART III.

Persons entitled to vote at Elections to the Legislative Assembly only :—

None.

13 Donnelly James.....	16	21	owner
43 Deacon Joseph.....	15	21	owner
44 Deacon John.....	15	21	F. S.
67 Dinsmore John T.....	15	28	tenant
70 Deacon William.....	15	28	tenant
96 Deacon Thomas.....	15	23	owner
215 Deacon Thomas.....	14	23	owner
221 Dorman John C.....	14	26	owner
166 Denismore James.....	13	24	owner
100 Davidson George.....	15	25	tenant

Polling Sub-Division No. 5

Includes that part of St. David's Ward north of the Centre of Concession 12.

PART 1.

Persons entitled to vote at both Municipal Elections and Elections to the Legislative Assembly.

38 Alexander Charles....	16	32		19 Egan Michael.....	16	24	tenant
133 Ardill Henry.....	14	17	tenant	45 Egan Michael.....	15	22	tenant
134 Ardill William H....	14	17	tenant	69 Edwards John.....	15	28	owner
183 Ardill William H....	13	20	tenant	58 Edwards John.....	15	28	owner
219 Adair James.....	12	23	tenant	91 Evans John.....	15	20	owner
194 Akister J.....	13	28	tenant				

22 Brown Thomas.....	16	25	owner	42 Fulton Samuel.....	15	21	owner
90 Barrett James.....	15	20	tenant	97 Forbes Duncan.....	15	24	tenant
107 Brown John.....	14	17	tenant	106 Ferguson Joseph.....	14	17	owner
130 Bell Andrew.....	14	32	tenant	167 Freeborn Thomas....	13	25, 26	owner
				5 Gardiner Thomas.....	16	17	tenant
				6 Gardiner Robert.....	16	17	tenant

	Con.	Lot		Con.	Lot
10 Orne Robert B.	16	20	tenant	125 Rosser Matthew sr.	14 29
11 Orne Thomas	16	20	owner	126 Rosser Charles	14 29
63 O'Neil John T.	15	32	tenant	127 Rosser James	14 29
64 O'Neil John T.	15	32	owner	129 Rosser John	14 31
50 O'Neil John H.	15	24	owner	147 Rosser Mathew W.	14 27
66 Orr Robert	15	28	owner	148 Rosser William T.	14 27, 28
87 O'Neil James	15	18, 19	owner	150 Rosser Benjamin H.	14 29
94 O'Neil Robert S.	15	21	owner	151 Rosser Philip sr.	14 29
95 O'Neil Joseph	15	22	owner	154 Robson Arthur	14 32
98 O'Neil William S.	15	24	owner	170 Robson George C.	13 28
108 O'Neil Thomas	14	18	owner	188 Roberts James	13 24
109 O'Neil Joseph	14	19	owner	189 Roberts John	13 25
110 O'Neil James	14	19	owner	189 Roberts John jr.	13 25
111 O'Neil Artemas	14	19	F. S.	191 Roberts Edward	13 pt 25
112 O'Neil Wellington	14	21	occupant	192 Roberts Edward	13 26
113 O'Neil Henry	14	21	owner	195 Robson Robert S.	13 28
114 O'Neil Joseph	14	22	owner	196 Robson George sr.	13 29, 30
139 O'Neil Robert S.	14	21	owner	197 Robson Robert S.	13 29, 30
140 O'Neil Darius	14	22	owner	198 Robson Thomas	13 29, 30
141 O'Neil Hiram	14	23	owner	199 Robson Charles C.	13 31
163 O'Neil Charles H.	13	22	owner	194 Robson Robert S.	13 28
164 O'Neil William	13	22	owner	214 Reeve William	12 24
165 O'Neil Albert	13	23	owner	217 Robson John	12 26
187 O'Neil John M.	13	23	owner	218 Robson William	12 27
210 O'Neil Ralph	12, 13	22	owner	220 Robson John G.	12 29
211 O'Neil Henry D.	12	23	owner	221 Robson Thomas	12 30
213 O'Neil Uriah	12	23	F. S.	222 Robson Jeremiah	12 31
				217 Robson William	12 26
				219 Robson Andrew	12 28
				220 Robson George	12 29
				221 Robson George	12 30
				223 Robson Jeremiah	12 31
86 Peardon Richard	15	17	tenant		
128 Pimperton John E.	14	30	F. S.		
128 Pimperton Joseph	14	30	owner		
143 Parkin John	14	24	tenant		
8 Ryan Michael	16	18	owner	17 Stanley James	16 22, 23
14 Ryan William	16	21, 22	owner	18 Stanley William	16 22, 23
15 Ryan Francis	16	21, 22	owner	37 Shipley John B.	16 30, 31
20 Roberts Thomas	16	24	owner	53 Stewart Neil	15 26
49 Roberts William G.	15	24	owner	57 Shipley Lionel L.	15 30
51 Roberts George	15	25	owner	58 Shipley Lionel L.	15 30
54 Rosser Matthew T.	15	27	owner	60 Siddall John	15 32
59 Reynolds Cyrus	15	31	tenant	62 Smithson John	15 32
48 Ryan Thomas	15	19	owner	63 Siddall Joseph	15 32
76 Rosser Philip T.	15	29	owner	119 Scott Stewart	14 24
79 Rosser Matthew T.	15	29	owner	136 Shoebottom Thomas C14	14 19, 20
89 Ryan Michael	15	19	owner	171 Shipley William	13 29
122 Rosser Benjamin W.	14	27	owner	172 Shipley William sr.	13 29
123 Rosser Mathew W.	14	27	owner	173 Shipley Lionel W.	13 30
124 Rosser Thomas T.	14	27, 28	owner	174 Shipley William	13 31
		29	tenant	177 Shoff Robert	13 17
				181 Shoff Robert	13 19
				186 Squires William	13 22
				206 Simpson John	12, 13 19

29

29

33 T
41 T
88 T
157 T
168 T
169 T
202 T

175 V

52 W
59 W
135 W
144 W
145 W
146 W

Pers
ELECTIC
78 Lu

Pers
the Leg

Polling Sub-Division No. 6

Include: the whole of Concessions A and B.

PART I.

Persons entitled to vote at both Municipal Elections and Elections to the Legislative Assembly :—

Lot	Con.	Lot
29 owner	33 Treherne John.....16	28 owner
29 F. S.	41 Thompson John.....15	20 owner
29 tenant	88 Taylor Robert.....15	19 owner
31 owner	157 Tennent John.....13	19 owner
27 owner	168 Treherne Thomas13	27 owner
27, 28 owner	169 Treherne Samuel J...13	27 F. S.
29 owner	202 Thomas George H....12	17 tenant
29 owner		
32 owner		
28 tenant		
24 owner		
25 owner		
25 F. S.		
pt 25 owner	175 Vernon Nathaniel J..13	32 owner
26 owner		
28 owner		
29,30 owner		
29,30 F. S.		
29,30 F. S.		

	Con.	Lot
6 Atrill William.....A		3 tenant
27 Ackland Peter.....A		5 tenant
47 Atrill William.....B		3 owner
53 Auckland Peter.....B		5 tenant
63 Abray Thomas.....B		7 owner
86 Adair Thomas.....B		8 owner

52 Whalcn Daniel.....15	25 owner
59 Walker John15	31 owner
135 Wilson John.....14	18 owner
144 Walls John sr.....14	25, 26 owner
145 Walls Thomas.....14	25, 26 F. S.
146 Walls John.....14	25, 26 F. S.

3 Bradley Samuel.....A	2 owner
15 Blake William.....A	4 owner
18 Broad Thomas.....A	3 owner
37 Branton John.....A	5, 6 owner
51 Bailey William.....B	5 owner
67 Byers James.....B	1 owner
84 Bell William.....B	8 owner
138 Brinsden Charles.....B	10 owner
130 Bannister Thomas.....B	10 owner

PART II.

Persons entitled to vote at Municipal Elections only :—

78 Lumby Ashley.....15	29 owner
------------------------	----------

29 Cannom John.....A	5 owner
61 Cox Peter.....B	7 owner
102 Complin Charles F....B	9 owner
111 Cooper William.....B	10 owner
125 Cronyn V.....B	10 owner
162 Clellance George.....B	11 owner
166 Cook Philip.....B	11 owner
168 Chapman William.....B	12 owner

PART III.

Persons entitled to vote at Elections to the Legislative Assembly only :

10 Dunham James.....A	1 tenant
11 Drake James.....A	2 tenant
17 Drake Bartholomew....A	4 owner
46 Dunham James.....B	3 tenant
48 Dobbie George O.....B	4 tenant
60 Dyer Mark.....B	5, 6 owner
148 Drake Bartholomew....B	11 tenant
159 Dawe John.....B	11, 12 tenant
150 Dean Edwin.....B	11 owner

None.

Lot
29 owner
29 F. S.
29 tenant
31 owner
27 owner
27, 28 owner
29 owner
29 owner
32 owner
28 tenant
24 owner
25 owner
25 F. S.
pt 25 owner
26 owner
28 owner
29,30 owner
29,30 F. S.
29,30 F. S.
31 owner
28 owner
24 owner
26 tenant
27 owner
29 tenant
30 owner
31 owner
26 owner
28 owner
29 owner
30 owner
31 owner

22, 23 owner
22, 23 owner
30, 31 owner
26 owner
30 owner
30 tenant
32 owner
32 owner
32 owner
24 owner
19, 20 owner
29 owner
29 owner
30 owner
31 owner
17 owner
19
22 tenant
19 tenant

Lot
 7 owner
 4 owner

 9 owner
 10 owner
 4 owner

 4 owner
 2 owner
 5 owner
 5 owner
 6 owner
 6 owner
 6 owner
 1 owner
 2 tenant
 6 owner
 8 owner
 8 owner
 8 owner
 9 owner
 9 tenant
 9 tenant
 9 owner
 9 owner
 9 owner
 10 tenant
 10 owner
 10 owner
 10 owner
 10 tenant
 10 owner
 10 owner
 12 owner
 12 owner
 11 owner
 9

 3 owner
 4 owner
 11 owner
 11 owner
 11 tenant

	Con.	Lot.
2 Parkinson John sr.....	A	1 owner
4 Parkinson John jr.....	A	2 tenant
14 Phillips William.....	A	4 owner
21 Parsons Johns.....	A 3, 4,	5 owner
39 Purdy Hiram W.....	A	6 owner
42 Plewis & Pecr.....	A	8 owner
43 Parkinson Thomas.....	B	1 owner
45 Platt John.....	B	2 owner
79 Plaxton George.....	B	6 owner
114 Patrick William.....	B	10 owner
133 Payman William.....	B	10 owner
154 Pegler Anthony.....	B	11 tenant
154 Pegler John sr.....	B	11 owner
169 Pegler John sr.....	B	11, 12 owner
122 Quinton John.....	B	10 owner
28 Rice Edward.....	A	5 owner
52 Rook John.....	A	7 owner
83 Rook John.....	B	8 owner
77 Robertson John.....	B	5 owner
114 Roberts Martin.....	B	10 tenant
142 Rook John.....	B	10 owner
7 Smart Edward.....	A	3 owner
6 Smart George.....	A	3 owner
11 Shun John.....	A	2 owner
68 Siggins John.....	B	2 occupant
Siggins Dudley.....	B	2 owner
73 Smith Charles A.....	B	4 owner
74 Smith Conrad B.....	B	4 tenant
76 Summers Thomas.....	B	4 owner
80 Summers Thomas.....	B	7 owner
85 Showler George.....	B	8 owner
87 Stott John.....	B	8 owner
89 Smith William.....	B	8 owner
103 Scott Alexander.....	B	9 owner
108 Shanly James.....	B	9 owner
109 Scatchard E. W.....	B	9 owner
127 Smith Lemuel.....	B	10 owner
137 Smith Peter.....	B	10 owner
151 Seggsworth John.....	B	11 tenant
152 Steel William.....	B	11 owner
156 Smith John J.....	B	11 owner
158 Shane Hiram.....	B	11 owner
167 Swan Joseph.....	B	12 owner

	Con.	Lot
151 Steel William.....	B	11 owner
25 Talbot William.....	A	5 owner
26 Talbot William H. K....	A	5 occupant
153 Totten Henry.....	B	11 owner
119 Vanworman J. W.....	B	9 owner

1 Wilkinson Thamas.....	A	1 owner
49 Webb Thomas.....	B	4 owner
54 Webb Thomas.....	B	5 owner
55 Wright Samuel.....	B	5 owner
62 Woods John.....	B	6 owner
90 Waterhouse Thomas....	B	8 owner
99 Wilkinson Thomas sr....	B	9 owner
112 Woodruff Ephraim.....	B	10 owner
81 Ward Thomas.....	B	7, 8 tenant

PART II.

Persons entitled to vote at Municipal Elections only:—

118 Allen Benedict B.....	B	10
31 Dyer Mark.....	A	5
19 Fairbrother Edward....	A	3
Hunter William.....	B	10
Hunt W. H.....	B	10
165 Howard James.....	B	11
5 Johnston Mr.....	A	3
107 Meechan David.....	B	9
McDoole George.....	B	8

Rapley James.....	Con. B	Lot 10
9 Scott Mr.....	A	3
126 Squires Job.....	B	10
Smith H.....	B	10

164 Totten Henry.....	B	11
57 Talbot Richard.....	B	6

123 White Matthew..	B	10
151 Watson John.....	B	11

306 Abbott Alexander S....	Con. 1	Lot 10	owner
326 Anderson Gustavus....	I	7	owner

195 Billings George	C	10	tenant
218 Bell Thomas K.....	C	5	owner
229 Ball John	C	8	owner
231 Blackwell George.....	C	8	tenant
278 Birchmore James.....	1	10	owner
285 Birchmore James.....	1	10	owner
286 Briggs Isaac.....	1	10	owner
327 Briody James.....	1	7	owner
328 Boyd Francis.....	1	7	owner
334 Bask R M.....	1	8	income
337 Burgess T J W.....	1	8	income
354 Burton James.....	1	12	owner
355 Burton Thomas.....	1	12	owner
357 Brunstead Henry.....	1	12	tenant
358 Burton John.....	1	12	owner
356 Burton Thomas.....	1	12	owner
357 Burton James.....	1	12	owner

348
348
350
350

188
225
228
245
276

248
257
263

PART III.

Persons entitled to vote at Elections to the Legislative Assembly only.

None

170 Carroll William sr	C	1	tenant
171 Carroll William jr.....	C	1	tenant
166 Croley John.....	C	4	owner
179 Clark Samuel.....	C	5	owner
181 Carroll John.....	C	6	tenant
185 Chapman George.....	C	8	owner
213 Clark John.....	C	2	owner
217 Clarke Thomas.....	C	4	owner
220 Cousins John A.....	C	5	
222 Clare Robert.....	C	5	tenant
237 Cairncross Walter.....	C	8	owner
243 Coote John.....	C	8	owner
253 Clark John.....	1	5	owner
253 Clark Samuel.....	1	5	F. S.
253 Clark David.....	1	5	F. S.
255 Clark James.....	1	5	F. S.
268 Carling William.....	1	9	owner
268 Carling John.....	1	9	owner
271 Courtier Francis.....	1	10	owner
272 Cobbletick William.....	1	10	owner
273 Cope Stephen.....	1	10	owner
291 Channer Charles W.....	1	10	owner
318 Coursey John.....	1	6	owner
324 Carter John.....	1	7	owner
325 Crysler C J.....	1	7	owner
331 Cottor James.....	1	7	owner
341 Coote John.....	1	9	owner
343 Cordinley Joseph.....	1	10	tenant
344 Cridland Thomas.....	1	10	tenant
346 Cox Job	1	11	tenant

182
282
267
171

173
194
194
209
219
239
265
310
317
319

184
187
201
203
216
238
254
246
292

Polling Sub-Division No. 7

Includes the whole of Concessions C and 1 in St. Lawrence Ward.

PART I.

Persons Entitled to vote at both Municipal Elections and Elections to the Legislative Assembly.

276 Abbott Alexander S.....	1	10	owner
280 Anton James.....	1	10	owner
288 Abbott Alexander S.....	1	10	owner
297 Abbott Alexander S.....	1	10	owner
302 Abbott Alexander S.....	1	10	owner

on.
1
I
Lot
10 owner
7 owner

Con. Lot
348 Carling William.....1 11, 12 owner
348 Carling John1 11, 12 owner
350 Carling William.....1 12 owner
350 Carling John.....1 12 owner

Con. Lot
321 Harly James D.....1 6 owner
332 Harris Emoues1 7 tenant
345 Higgins Benjamin jr...1 10 owner
270 Higgins Benjamin.....1 10 owner
270 Higgins Thomas1 10 owner

10 tenant
5 owner
8 owner
8 tenant
10 owner
10 owner
10 owner
7 owner
7 owner
8 income
8 income
12 owner
12 owner
12 tenant
12 owner
12 owner
12 owner

188 Dixon Dickey.....C 8 tenant
225 Dark William P.....C 5 owner
228 Dodson WilliamC 7, 8 owner
245 Dreany Henry1 1 owner
276 Drummon Alexander ..1 10 owner

226 Isaac John.....C 6 owner

248 Essey William1 3 owner
257 Edes John.....1 6 owner
263 Erskine David.....1 7 owner

172 Jones LeviC 2 owner
259 James George.....1 6 owner

182 Ferguson John.....C. 6 tenant
282 Finlay John.....C 3 owner
267 Fixture Thomas.....1 9 tenant
171 Ferguson James.....C 1 owner

191 Kent SextusC 9 owner
255 Kerlake Thomas.....1 6 owner
260 Kerlake James.....1 6 owner
313 Kernohan Joseph.....1 4 owner
314 Kernohan William1 5 owner
316 Kernohan John.....1 6 owner
317 Kernohan William.....1 6 owner

1 tenant
1 tenant
4 owner
5 owner
6 tenant
8 owner
2 owner
4 owner
5
5 tenant
8 owner
8 owner
5 owner
5 F. S.
5 F. S.
5 F. S.
9 owner
9 owner
10 owner
10 owner
10 owner
10 owner
6 owner
7 owner
7 owner
7 owner
9 owner
10 tenant
10 tenant
11 tenant

173 Galpin Richard.....C 3 owner
194 Geary JohnC 10 owner
194 Geary GeorgeC 10 owner
209 Grayson WilliamC 10 owner
219 Gunn Hugh.....C 5 tenant
239 Grimison John.....C 8 tenant
265 Girvin David1 7 tenant
310 Grant John1 2 tenant
317 Gray John S.....1 6 tenant
319 Gray John S.....1 6 owner

190 Luckhurst Edward....C 9 tenant
192 Lewis SamuelC 8 owner
199 Luckhurst Edward....C 10 owner
249 Lea Henry1 3 owner
256 Lovell Robert.....1 6 owner

184 Hamlyn Thomas.....C 8 owner
187 Hale Levi.....C 8 owner
201 Hutchinson Charles...C 10 owner
203 Hutchinson Charles...C 10 owner
216 Higgins Benjamin....C 4 owner
238 Hartnell Thomas.....C 8 owner
254 Hiseox George1 6 owner
246 Howay Burgess.....1 1 owner
292 Haddon Henry J.....1 10 owner

174 McLean William J....C 3 owner
183 McLaren James.....C 7 owner
193 Minhinnick J R.....C 10 owner
195 Minhinnick J RC 10 owner
196 Minhinnick GC 10 owner
181 McDonough Thomas...C 6 owner
182 McDonough William .C 6 owner
210 McGee George G.....C 1 owner
236 Medcalf Jabas.....C 7 8 owner
241 Morris James.....C 8 owner
246 Moore George.....1 1 tenant
252 McDougall Dougall....1 4 owner
322 Medcalf Jabas1 6 owner
335 Medcalf William G....1 8 income
349 Marshall Benjamin C..1 12 tenant
351 Miller Joseph.....1 12 owner
352 Miller Joseph.....1 12 owner

	Con.	Lot		Con.	Lot
283 Marshall George	1	10 owner	294 Simmons Joseph	1	10 owner
235 Newton James	1	10 owner	308 Stephenson William	1	1 owner
275 O'Neil James	1	10 owner	311 Stephenson Samuel	1	3 owner
330 Oliphant David	1	7 owner	315 Stephenson Robert	1	6 owner
			309 Smith Samuel	1	1 owner
			310 Sloan Samuel	1	2 owner
			338 Short Thomas	1	8 income
			359 Stone Richard	1	12 tenant
			314 Stevenson James	1	5 tenant
			188 Thompson Abraham	C	8 owner
215 Pearson Thomas	C	4 tenant	235 Trott William	C	8 owner
333 Posey Jefferson	1	7 owner	251 Taylor James	1	4 owner
356 Phillips William	1	12 tenant	290 Taylor Eli	1	10 owner

247 Quinn William J	1	2 owner
177 Ryekman David sr	C	4 owner
178 Ryekman David jr	C	4 F. S.
222 Renwick William T	C	5 owner
293 Reeves James	1	10 owner
307 Reid Robert H	1	1 tenant
309 Reid Robert H	1	1 tenant
329 Ross John	1	7 owner
342 Ross John	1	9 owner

175 Williams Elijah E	C	4 owner
186 White John	C	8 owner
263 Wood Robert B	1	6, 7 owner
266 Whetter Francis	1	7 owner
312 Watts William	1	4 owner
323 Wood Thomas	1	6 owner
347 Windrim Robert	1	11, 12 tenant
195 Williams Johr	C	10 tenant
211 Young Joseph	C	2 owner
212 Young William N	C	2 owner

189 Scott William A	C	9 tenant
180 Stewart William	C	5 owner
221 Smith Charles	C	5 tenant
223 Stevenson Samuel	C	5 owner
224 Stevenson Robert	C	5 owner
227 Saunders William	C	7 owner
230 Spieknell Samuel	C	8 owner
232 Steadman Henry	C	8 tenant
234 Shuff George	C	8
232 Spieknell Samuel	C	8 owner
240 Showler John	C	8 owner
244 Seanlon John	C	9, 10 owner
242 Scott George T	C	8 owner
250 Sloan Samuel	1	3 owner
262 Small James	1	6 owner
264 Santo John	1	7 owner
269 Symmond John	1	10 owner
274 Stanfield Julian	1	10 owner
272 Simmcns Robert S	1	10 owner
283 Stanfield Wesley	1	10 tenant

PART II.

Persons Entitled to vote at Municipal Elections only :-

177 Blackwell Thomas	1	10 owner
304 Courtier John	1	10 owner
206 Hutchinson Charles	C	10 owner
287 Mauheny Robert	1	10 owner

ll.

300 M
320 M
289 Or
284 Ro
Pers
the Leg
P
Include
north of
Persons
Election
Assembl
467 Ant
489 Ard
513 Ard
517 Alle
518 Alle
519 Alle
536 Alle
553 Alex
273 Bliza
374 Bliza
289 Burv

Lot
10 owner
1 owner
3 owner
6 owner
1 owner
2 owner
8 income
12 tenant
5 tenant

Con.
300 Moss George.....1
320 McDonough J. M.....1

Lot
10 owner
6 owner

289 Orme William1 10 owner

284 Robertson Thomas1 10 owner

8 owner
8 owner
4 owner
10 owner

.....
PART III.

Persons entitled to vote at Elections to the Legislative Assembly only :-

4 owner
8 owner
6, 7 owner
7 owner
4 owner
6 owner
11, 12 tenant
10 tenant

.....
None.

.....
Polling Sub-Division No. 8

Includes that part of St. Lawrence Ward north of the 2nd Concession line.

PART I.

Persons entitled to vote at both Municipal Elections and Elections to the Legislative Assembly :

at Municipal
10 owner
10 owner
10 owner
10 owner
10 owner

467 Anthrissel William.....2 12 owner
489 Anderson David.....3 9 owner
513 Ardiel Leonard.....3 12 owner
517 Allen George.....3 14 tenant
518 Allen John H.....3 14 tenant
519 Allen James R.....3 14 tenant
536 Allen George T.....3 15 owner
553 Alexander Thomas.....3 2 owner

273 Blizard David.....2 8 tenant
274 Blizard Conway.....2 8 F S
289 Burwell Hannibal2 11, 12 owner

Con.
397 Bennett Edward.....2
415 Badgegood Robert.....2
417 Boyd Thomas.....2
424 Belton Samuel.....2
453 Bayley John.....2
470 Belton William.....3
476 Bacon Daniel sr.....3
476 Bacon Daniel.....3
479 Bacon Daniel.....3
481 Barrett Patrick.....3
490 Burkholder Samuel....3
511 Buckingham William...3
521 Berryhill Stephen.....3
523 Brown John J.....3
524 Brown John.....3
526 Blackhall Joshua.....3
567 Breen Michael.....3
568 Breen James.....3
585 Breen Michael.....4

Lot
12 owner
12 owner
12 owner
1 owner
12 owner
2 tenant
5 tenant
5 owner
7 owner
8 owner
9 owner
12 owner
15 owner
15 owner
15 owner
15 owner
7 F S
8 owner

367 Cook William.....2 4 owner
376 Coote Charles.....2 8 owner
379 Coote John.....2 9 owner
402 Crawford William.....2 12 owner
420 Carling Thomas H.....2 12 owner
446 Cousins John A.....2 12 owner
447 Cousins William.....2 12 owner
454 Carney Reuben.....2 12 owner
460 Chittick George.....2 12 tenant
478 Cox James.....3 6 owner
522 Comstock Harvey.....3 15 owner
540 Creig John.....3 15 tenant
594 Collins John sr.....5 2 owner
595 Collins John jr.....5 2
371 Coursey James.....2 6 owner
380 Chadwick Rowley.....2 10 owner
310 Cartlidge George... 3 12 tenant
571 Colmorgan Fredrick...3 8 owner

384 Davis William.....2 11 owner
386 Doyle Alexander.....2 11 owner
444 Dayton Archibald.....2 11 tenant
461 Davis Hiram.....2 12 owner
473 Dyer Luke.....3 4 owner
484 Dayton Archibald.....3 8 owner
500 Diplock William.....3 12 tenant
530 Dumarscq John.....3 15 owner
534 Dickerson Charles.....3 15 owner
544 Delaney Patrick.....3 16 tenant
546 Dickerson Charles.....3 15 owner
562 Dickenson James.....3 6 owner

	Con.	Lot		Con.	Lot
570 Dean John.....	3	8	owner	579 Houghton Nelson.....	4
				596 Hall William.....	6
				399 Hall George.....	2
				458 House William.....	2
378 Emery A S.....	2	9		442 Johnson James.....	2
400 Edwards George.....	2	12	owner		
403 Evans John.....	2	12	owner		
529 Egerton James.....	3	15	owner		
445 Evans Richard.....	3	15	owner		
393 Florey Samuel.....	2	12	owner	368 Kernohan Joseph.....	2
438 Frakleton Robert.....	2	10	owner	370 Kernohan William.....	2
439 Flanigan Dennis H.....	2	9	tenant	392 Kerrigan Thomas.....	2
492 Fallon Robert.....	3	9	owner	406 Kernohan Andrew.....	2
491 Fallon Patrick.....	3	9, 10	owner	463 Kernohan Andrew.....	2
531 Fraser John.....	3	15	owner	474 Kirk James.....	3
				439 Kenny Cyrus.....	2
390 Gamage James.....	2	12	owner	399 Langrill Richard.....	2
414 Gamage James.....	2	12	tenant	412 Lang Samuel.....	2
426 Garlick James.....	2	2	owner	440 Luxton Richard.....	2
426 Garlick Robert.....	2	2	owner	477 Legg James.....	3
462 Glavin Michael.....	2	12	owner	493 Laphorn John.....	3
468 Grant John A.....	2	12	owner	494 Luxton Richard sr.....	3
485 Gibbins Thomas.....	3	8	owner	501 Logan John.....	3
504 Grant John A.....	3	12	owner	541 Lockyer John.....	3
535 Granger Samuel.....	3	15	owner	572 Legg John.....	3
551 Geddes James.....	3	1	owner	573 Legg Samuel.....	3
552 Garlick William.....	3	1, 2	owner	576 Lee John.....	4
561 Gilbert Joseph.....	3	5	owner		
568 Griffin James.....	3	7	owner		
597 Guest George W.....	6	2	tenant		
382 Howe John.....	2	11	owner	395 McMullin William.....	2
394 Hall George.....	2	12	owner	405 Murray David.....	2
396 Hawthorn Joseph.....	2	12	owner	443 Murray George.....	2
416 Hall Thomas.....	2	12	owner	445 McNaughton William.....	2
416 Howard Thomas.....	2	12	owner	448 McDonough Thomas.....	2
419 Howard Thomas.....	2	12	tenant	442 Murray George.....	2
464 Harris Samuel.....	2	12	owner	480 Maylard Philip.....	3
509 Hawkins George.....	3	11	owner	496 McCarty Patrick.....	3
554 Hayes William.....	3	2	tenant	502 McCarty Thomas.....	3
				505 Monteith William.....	3
				506 Murphy John.....	3
				507 McCarty Patrick.....	3
				508 McCarty Patrick.....	3

520 Murp
527 Mars
539 Mars
543 Mitch
547 Murp
549 Mars
564 McL
584 Moffa
588 McG
592 Mam
474 Mars

411 Norr
413 Norr
425 Neli

369 Osb
387 O'M
497 O'G
565 O'R
574 Oliv
591 Oliv

377 Per
388 Por
398 Por
427 Pop
428 Pop
435 Pei
449 Po
479 Pe
480 Po
499 Pe
512 Pe
541 Pa
560 Pi
569 Ph
569 Ph
578 Pl
582 Po
PL
563 PL

362 R

lg

Lot	Con.	Lot	Con.	Lot			
520	Murphy James.....3	15	owner	363	Reid Reuben.....2	1,2	owner
527	Marsh John Walker....3	15	owner	381	Ryan Matthew.....2	11	owner
539	Marsh Lewis R.....3	15	owner	383	Rorke Charles.....2	11	owner
543	Mitcheltree Joseph....3	16	owner	404	Ryan Patrick.....2	12	owner
547	Murphy Thomas.....3	15	owner	429	Russell Alexander....2	4	owner
549	Marsh Lewis R.....3	15	owner	430	Redman Samuel.....2	5	tenant
564	McLinden James.....3	7	owner	431	Russell John.....2	5	owner
584	Moffat James.....4	7	owner	441	Rodgers John.....2	10	owner
588	McGraedy James.....3,4	9,10	owner	452	Roe Charles.....2	12	owner
592	Mann Alexander.....4	1	owner	471	Robinson Edward....3	3	owner
474	Marshall Edward.....3	4	owner	472	Robinson Thomas A...3	3	F S
				483	Robins Simon.....3	8	owner
				502	Ross William.....3	12	owner
				532	Rennie George W.....3	15	owner
				511	Ross James.....3	8	owner
				422	Russell Samuel.....2	12	tenant
				387	Renwick William T...2	11	owner
411	Norris George.....2	12	owner				
413	Norris George.....2	12	owner				
425	Nelin John.....2	2	tenant				
369	Osbourn Arsemons D...2	4	owner	364	Stevenson George J...2	2	tenant
387	O'Mara Michael.....2	11	tenant	401	Scott Alexander.....2	12	owner
497	O'Gorman James.....3	11	owner	433	Smith John A.....2	7	owner
565	O'Rorke William.....3	7,8	owner	434	Smith William.....2	7	owner
574	Oliver George.....3	8	owner	456	Stevenson Joseph....2	12	owner
589	Oliver John.....4	9	tenant	465	Stevenson Joseph....2	12	tenant
591	Oliver Walter.....4	9,10	owner	466	Saunders Calles.....2	12	owner
				482	Sladd Benjamin.....3	8	owner
				500	Spence Nathaniel....3	12	owner
				506	Scatehard E W.....3	11	owner
				533	Snow James.....3	15	owner
				538	Shanly James.....3	16	owner
				544	Shanly James.....3	16	owner
				556	Stafford William....3	3	tenant
				577	Stevenson Samuel....4	1	tenant
				583	Summers Thomas....4	7	tenant
				586	Shaw James.....4	8	owner
				587	Summers Thomas....4	8	owner
377	Percival Samuel.....2	8	owner				
388	Porte A W.....2	12	owner	372	Treblecock Thomas...2	6	owner
398	Porte A W.....2	12	owner	375	Treblecock Thomas...2	7	owner
427	Pope Charles.....2	3	owner	385	Thompson Samuel....2	11	owner
428	Pope William J.....2	3	F S	374	Treblecock Thomas...2	8	owner
435	Percival Henry.....2	8	owner	407	Toohy John.....2	12	owner
449	Powers Laban.....2	12	owner	408	Thompson Abraham...2	12	owner
479	Percival Henry.....3	7	owner	509	Thomas Henry.....2	12	tenant
480	Pope Samuel.....3	8	owner	432	Treblecock Charles...2	6	owner
499	Perkin Richard D.....3	12	owner	436	Tuke William F.....2	9	owner
512	Perkins Josiah.....3	12	owner	437	Tuke John W.....2	9	owner
541	Patrick William.....3	16	owner	450	Taylor John sr.....2	12	owner
560	Pimperton Benjamin B.3	5	owner	459	Taylor Charles.....2	12	owner
569	Phillips Loftus E.....3	7	tenant	475	Tackabury James....3	4	owner
569	Phillips William.....3	7	owner	480	Trebilecock Charles...3	7	owner
578	Plaxton John.....4	4,5	owner	525	Turville George.....3	15	occupant
582	Pooeok Samuel.....4	7	tenant				
	Phillips Doctor.....3	12	owner				
	563	Plaxton John.....3	7	owner			
362	Reid Robert H.....2	1,2	tenant				

	Con.	Lot	
525 Turville William.....	3	15	owner
557 Tackabury Nathaniel...	3	3	owner
558 Tackabury Robert.....	3	4	owner
559 Tackabury Samuel.....	3	4	owner

PART III.

Persons entitled to vote at Elections to the Legislative Assembly only :

None.

Polling Sub-Division No. 9.

Includes that part of St. Patrick's Ward south of the 7th Concession line.

PART I.

Persons entitled to vote at both Municipal Elections and Elections to the Legislative Assembly :—

365 Wakeling Charles W....	2	3	owner
366 Weir James.....	2	3	owner
391 Walker Thomas.....	2	12	owner
410 Wood Samuel.....	2	12	tenant
418 Warwick Richard.....	2	12	owner
423 Warwick Richard.....	2	12	owner
455 Waide Alexander.....	2	12	owner
457 Warwick Richard.....	2	12	owner
469 Wheaton John.....	3	1	owner
486 Webster Robert.....	3	8	owner
487 Wilson John.....	3	8	owner
488 Webster Robert.....	3	9	owner
495 Wright John.....	3	10	owner
514 Winnett Edward.....	3	13	owner
515 Winnett Edward S.....	3	13	owner
516 Winnett David.....	3	13	F S
537 Westbrook James.....	3	15	owner
550 Wheaton Samuel.....	3	1	owner
554 Willson Crowell.....	3	2	owner
580 Wilson Nelson.....	4	5,6	tenant
581 Wilson Edwin.....	4	5,6	owner
590 Waren Edward.....	4	9	owner
593 Walters James.....	5	1	tenant
593 Walters John.....	5	1	tenant
409 Waide Alexander.....	2	12	owner

	Con.	Lot	
228 Avery William.....	5	4	owner
252 Aitchison George.....	4	12	owner

136 Boulton George.....	6	10	tenant
145 Burns John F.....	6	4	owner
172 Box Thomas D.....	6	6	owner
177 Berryhill Joseph.....	5	16	owner
193 Berryhill Samuel.....	5	7	owner
224 Bartley William.....	5	6	tenant
225 Bartley John.....	5	6	owner
237 Bryce Archibald.....	4	16	tenant
246 Balkwill William.....	4	14	owner
253 Bradshaw Samuel.....	4	9	tenant
269 Bower John.....	4	7	owner
274 Butler Robert J.....	4	5	tenant
275 Butler Robert J.....	4	6	tenant
276 Barter Eli.....	4	5	owner
290 Bradshaw John.....	4	14	owner
293 Brett George.....	4	13	owner
300 Bailey James.....	4	12, 13	owner
301 Bailey Thomas.....	4	12, 13	OCCUPANT
406 Burwell Edward.....	4	15, 16	owner
313 Brett George.....	4	14, 15	tenant

PART II.

Persons entitled to vote at Municipal Elections only :—

542 Deleaney Patrick.....	3	16	owner
548 McGrath John.....	3	16	owner
451 Taylor John.....	2	12	tenant
421 Waide Alexander.....	2	12	owner

123 Collins Edward.....	6	16	owner
131 Colbert Benjamin.....	6	12	owner
191 Crozier Robert.....	5	8	owner

130 Di
152 Di
277 Di
305 Di

202 E
270 E
271 E

125
127
140
141
143
146
147
199
206
207
208
223
229
230
265
307
308
311
181

12
13
14
14
15
16
16
16
17
17
17
20
20
22
22

at Elections to
y :

n No. 9.

Patrick's Ward
ine.

both Municipal
the Legislative

Lot
4 owner
12 owner

10 tenant

4 owner

6 owner

16 owner

7 owner

6 tenant

6 owner

16 tenant

14 owner

9 tenant

7 owner

5 tenant

6 tenant

5 owner

14 owner

13 owner

4 12, 13 owner

4 12, 13 OCCUPANT

4 15, 16 owner

4 14, 15 tenant

16 owner

12 owner

8 owner

	Con.	Lot.
130 Dignan Dean.....	6	13 owner
152 Draper John.....	6	1 tenant
277 Dickey Harris B.....	4	5 occupant
305 Draper Joseph.....	4	13 owner

202 Elson John.....	5	15 owner
270 Evans Thomas.....	4	7 owner
271 Evans John.....	4	7 owner

125 Friendship Thomas....	6	16 owner
127 Farrell Thomas.....	6	15 owner
140 Fitzgerald Frederick sr.	6	6, 7 owner
141 Fitzgerald George.....	6	6, 7 owner
143 Fitzgerald Frederick T.	6	5 owner
146 Fitzgerald James.....	6	4 OCCUPANT
147 Fitzgerald William....	6	4 owner
199 Farncomb Thomas.....	5	16 owner
206 Foster Thomas.....	5	12 owner
207 Foster Joseph.....	5	12 F S
208 Foster George.....	5	12 F S
223 Fenwick Richard.....	5	6 owner
229 Fitzgerald Fenton.....	5	3 owner
230 Fitzgerald Edward.....	5	2 owner
265 Flanagan George H.....	4	8 tenant
307 Fysh Henry.....	3	16 owner
308 Fysh Henry jr.....	3	16 OCCUPANT
311 Flood John.....	3	16 owner
181 Fawcett Simon W.....	5	11 owner

126 Grant James.....	6	16 owner
131 Goforth William.....	6	12 tenant
148 Guest William A.....	6	3 owner
149 Guest Richard L.....	6	3 owner
150 Guest William W.....	6	2 owner
160 Gatliff George.....	6	12 tenant
164 Gough Richard.....	6	11 owner
165 Gough William T.....	6	10 owner
174 Guest George.....	6	4 owner
175 Guest William R.....	6	3 owner
179 Geary John.....	5	13, 14 owner
204 Geary Robert.....	5	13, 14 owner
205 Geary John.....	5	13 owner
218 Garwill Samuel.....	5	9 owner

	Con.	Lot
283 Guest Richard W.....	4	1 2 owner

156 Harris Steward.....	6	15 owner
121 Higgs Albert.....	6	16 tenant
122 Higgs Reuben.....	6	16 tenant
135 Harvey George.....	6	10 owner
142 Howard John.....	6	6 owner
158 Howard Thomas.....	6	13 tenant
166 Hartson Daniel.....	6	10 owner
176 Howard William J.....	5	16 owner
200 Heighway Thomas.....	5	16 owner
209 Hebblethwaite Alfred..	5	11 owner
210 Hebblethwaite John...	5	11 F. S.
211 Hodgins Thomas D.....	5	11 owner
239 Howard James.....	4	16 owner
248 Haskett William N.....	4	13 owner
278 Hale Richard.....	4	4 owner
282 Howay Thomas.....	4	2 owner
281 Harrison Mr.....	4	3 owner
299 Hodgins Richard S.....	4	12 owner
210 Hill Joseph.....	3	16 tenant
312 Hellmuth Isaac.....	3	15 owner

182 James Joseph.....	5	11 tenant
243 Jenkins Thomas.....	4	15, 16 owner
244 Jackson Henry.....	4	15 owner
250 Jackson John.....	4	12 owner
251 Jackson John H.....	4	12 owner
272 Jenkins Thomas.....	4	2 F. S.
303 Jackson John.....	4	6 tenant
304 Jackson Thomas.....	4	12 owner
		12 F. S.

171 Knapton Samuel.....	6	7 owner
192 Knapton William.....	5	8 owner
195 Knapton Samuel.....	5	6 owner
212 Kerr James.....	5	11 owner

247 Lnard Alfred.....	4	14 owner
257 Loveless Thomas.....	4	11 owner
264 Laitborne Robert.....	4	8 owner

26

	Con.	Lot	
281 Lawrence Benjamin	4	3	tenant
315 Logan Edward C.	3	12, 13	owner
317 Logan Francis	3	12, 13	F. S.
162 Mahar Thomas	6	12	owner
194 McLeod Caesar	5	7	owner
201 Mason Robert	5	15	owner
220 McLeod Caesar	5	7	owner
221 McLeod William	5	7	occupant
222 McLeod Joseph	5	7	occupant
231 McMartin James	4	16	occupant
232 McMartin John	4	16	occupant
235 Marcombe John	4	16	owner
242 Marsh James	4	16	owner
258 McLeod William	4	10	owner
273 Mullands John	4	6	owner
279 Mitchell George	4	4	owner
285 Marshall Edward	4	16	owner
296 Moore Walter	4	12, 13	owner
167 Nugent Francis	6	9	owner
161 Nelson James	6	12	owner
268 Newman Elias	4	7	owner
163 O'Connor James	6	11	tenant
168 Owens John	6	8	owner
169 Owens Francis	6	8	owner
170 Owens George	6	8	owner
190 O'Brien Joseph W.	5	9	owner
219 O'Brien Joseph W.	5	8	owner
309 Oke Charles	3	16	owner
157 Powell Leonard	6	14	owner
266 Percival Samuel	4	8	owner
286 Priddis Charles T.	4	15, 16	owner
192 Ralph James	6	11	owner

	Con.	Lot	
133 Ralph Robert	6	11	F. S.
133 Ralph Thomas	6	11	F. S.
153 Roddy Patrick	6	1	owner
180 Ralph Robert	5	12	owner
141 Ralph Edward T.	5	11	tenant
186 Ralph James	5	10	owner
197 Ralph Robert	5	10	F. S.
188 Ralph Thomas	5	10	F. S.
241 Roach Joseph	4	16	owner
237 Rudd Charles	4	16	owner
280 Rossier John	4	3, 4	owner
302 Ryan Patrick	4	13	owner
124 Stiles Thomas	6	16	owner
128 Sinker John	6	14	tenant
129 Sinker George	6	14	tenant
128 Sifton Bamlet E.	6	14	owner
136 Shoebottom William	6	10	owner
137 Shoebottom <i>James</i>	6	9	owner
138 Shoebottom John W.	6	8	owner
139 Shoebottom William G.	6	8	owner
183 Stanfield Richard	5	11	owner
184 Stanfield Joseph	5	11	owner
189 Sprowl William	5	9	tenant
196 Stephens Thomas H.	5	5, 6	owner
197 Stephens James	5	4	owner
213 Scandrett Richard	5	10	owner
214 Scandrett Thomas	5	10	F. S.
215 Scandrett George	5	10	F. S.
216 Stanfield Richard	5	10	owner
217 Scandrett Jacob	5	10	owner
236 Smbert William	4	16	owner
246 Stanton Thomas	4	14	tenant
254 Stark William	4	11	tenant
255 Stark William R.	4	11	tenant
256 Stanton James	4	11	owner
262 Smith William	4	9, 10	OCCUPANT
287 Scandrett Leonard L.	4	15	owner
288 Scandrett Jacob	4	15	owner
289 Scandrett Isaac	4	15	owner
294 State James	4	13	owner
295 State Thomas	4	13	F. S.
315 Sifton Henry	3	13	owner
144 Talbot Thomas N.	6	5	owner
159 Talbot Edward R.	6	13	owner
173 Talbot William J.	6	5, 6	owner
198 Talbot Frederick V.	5	3	owner

203 Tho
245 Tho
259 Tal
292 Tea
238 Tam

227 Up

267 Vi

154 W
155 W
178 W
185 W
226 W
253 W
260 W
261 W
297 W
298 W
275 W

Pe
Elec

234

240

Lot
 11 F. S.
 11 F. S.
 1 owner
 12 owner
 11 tenant
 10 owner
 10 F. S.
 10 F. S.
 16 owner
 16 owner
 3, 4 owner
 13 owner

	Con.	Lot
203 Thorne William.....	5	14 owner
245 Thompson James.....	4	15 owner
259 Talbot John.....	4	10 tenant
292 Teasdale George.....	4	14 owner
238 Tancock James.....	4	16 owner

PART III.

Persons entitled to vote at Elections to the Legislative Assembly only.

None

227 Uptigrove William.....5 4 owner

267 Vining Josiah.....4 8 owner

Polling Sub-Division No. 10

Is bounded on the north by the 11th Concession line, on the east by Nissouri, on the south by the 7th Concession line, and on the west by the Proof Line.

PART I.

Persons entitled to vote at both Municipal Elections and Elections to the Legislative Assembly.

16 owner
 14 tenant
 14 tenant
 14 owner
 10 owner
 9 owner
 8 owner
 8 owner
 11 owner
 11 owner
 9 tenant
 5, 6 owner
 4 owner
 10 owner
 10 F. S.
 10 F. S.
 10 owner
 10 owner
 16 owner
 14 tenant
 11 tenant
 11 tenant
 11 owner
 9, 10 OCCUPANT
 15 owner
 15 owner
 15 owner
 13 owner
 13 F. S.
 13 owner

154 Walker George.....	6	16 owner
155 Walker John.....	6	16 occupant
178 Webb John.....	5	15 owner
185 Watson Richard.....	5	10 owner
226 Willson George M.....	5	5 owner
253 White John.....	4	12 owner
260 Wilson James.....	4	10 owner
261 Waring Edward.....	4	9, 10 owner
297 Worrall Stephen.....	4	13 owner
298 Worrall John.....	4	13 F. S.
275 White George.....	4	6 owner

	Con.	Lot
365 Ardiel Leonard.....	10	11
374 Ardiel Richard.....	10	2 occupant
394 Ardiel Lancilett.....	10	2 owner
394 Ardiel William.....	9	2 occupant
395 Ardiel Lancilett.....	9	2 owner
42 Ardiel John.....	8	5 owner
62 Armitage Richard.....	7	9 owner
65 Armitage William.....	7	9 owner
103 Ardiel William.....	7	1 owner
112 Allen George.....	7	16 owner
16 Ardiel Leonard.....	8	4 owner

PART II.

Persons entitled to vote at Municipal Elections only :—

234 Hewings John..... 4 16 tenant

240 Robbins John.....4 16 owner

337 Bell James.....	10	14 owner
353 Bere Benjamin.....	10	2 tenant
364 Burley Francis.....	10	11 tenant
402 Bere George.....	9	12 tenant
403 Bere Joseph.....	9	12 tenant
5 Bere George.....	8	12 tenant
6 Bere Joseph.....	8	12 tenant
23 Brownlee James.....	8	13 tenant
33 Bere George.....	8	11 tenant
58 Bere William.....	7	13 tenant
86 Boulton George.....	7	11 tenant
91 Blackwell Francis.....	7	8 occupant

5 owner
 13 owner
 5, 6 owner
 3 owner

	Con.	Lot		Con.	Lot		
104 Brooks Edwin.....	7	16	owner	108 Elliott Thomas.....	7 16	owner	
336 Carmichael John.....	10	15	tenant	411 Fraser David.....	9	6	owner
359 Carmichael John.....	10	15	tenant	417 Fraser Hugh.....	9	3	owner
360 Carmichael James.....	10	14	owner	5 Farrell Peter.....	8	12	owner
377 Corsaut Stephen.....	9	15	owner	72 Fitzgerald Frederick...	7	4	owner
378 Carmichael John.....	9	14	owner	100 Fitzgerald James.....	7	4	owner
379 Carmichael James.....	9	14	occupant				
388 Colbert William.....	9	6	owner				
400 Carmichael Duncan.....	9	14	owner				
407 Colbert Thomas.....	9	9	owner				
				371 Gowan Jonathan.....	10	4	owner
1 Carmichael Peter.....	8	16	owner	372 Gowan Thomas.....	10	4	owner
8 Campbell Duncan.....	8	10	owner	391 Gowan Robert.....	9	4	owner
9 Campbell John.....	8	10	owner	13 Gowan Robert.....	8	7	owner
10 Carry John.....	8	9	owner	38 Griffith William.....	8	8	tenant
27 Corsaut Stephen.....	8	15	owner	74 Guest William.....	7	3	owner
28 Corsaut James.....	8	15	owner	101 Guest Thomas.....	7	3	owner
61 Colbert John.....	7	11	owner				
62 Colbert John.....	7	10	owner	346 Hobbs Richard.....	10	5	tenant
79 Cunningham William..	7	15	owner	346 Hobbs Robert.....	10	5	owner
80 Cunningham John N..	7	15	F. S.	356 Haskett John.....	10	16	tenant
92 Carry James.....	7	8	owner	357 Haskett James.....	10	16	tenant
93 Carry William.....	7	7	owner	358 Hodgins Thomas.....	10	16	owner
94 Carry William J.....	7	7	occupant	388 Herbert Philip.....	9	5	owner
95 Carry George.....	7	7	occupant	412 Harris John.....	9	5	owner
				413 Harris Richard.....	9	5	occupant
				418 Howard William.....	9	2	owner
				15 Harris Henry.....	8	5	owner
				37 Hudson Charles.....	8	9	owner
				83 Harrison Charles.....	7	12	owner
				102 Harding William R....	7	2	owner
				77 Hawkins Jacob.....	7	16	owner
261 Donaldson William..	10	13	owner				
381 Donaldson Stephen...	9	12	owner	338 Ironsides Leslie.....	10	13	tenant
392 Dewan Timothy J....	9	3	owner	339 Ironside Robert.....	10	12	owner
393 Dewan Thomas.....	9	3	owner				
398 Decker David Y.....	9	16	owner				
399 Decker Alonzo.....	9	16	occupant				
401 Donaldson Duncan.....	9	13	owner				
4 Donaldson Alexander..	8	13	owner				
48 Deviney Patriek.....	7	16	owner				
75 Dewan Michael D.....	7	2	owner				
98 Draper John.....	7	5	tenant				
117 Dennis James H.....	7	16	owner				
				380 Jones Richard.....	9	13	tenant
				382 Jones Henry Edward..	9	11	tenant
352 Elliott William.....	10	3	owner	353 Lewis Thomas.....	10	2	owner
39 Essery Thomas.....	8	12	owner	405 Loveless Robert.....	9	10	owner
105 Elliott Thomas.....	7	16	owner	406 Loveless George.....	9	10	owner

31 Lawren
45 Lewis
46 Lewis
83 Lawren
87 Lewis
88 Lewis
336 MeNa
338 Mulli
248 MeM
362 MeCu
363 MeCu
366 MeR
397 Molla
397 Molla
404 MeG
419 MeG
14 MeG
2 MeG
3 MeG
16 Mor
7 Moi
17 Mor
18 Mor
19 Mor
22 Me
24 Me
25 Me
25 Mi
41 Me
47 Me
68 Me
69 Me
114 M
See
57 M
342 N
342 N
343 N
367 N
50
51
55
110
116
347

Lot	owner	Con.	Lot	tenant	Con.	Lot	tenant
16	owner						
			31	Lawrence Benjamin... 8	12, 13	388	Phillips William... 9
			45	Lewis Francis... 8	3	414	Powell George... 9
			46	Lewis Francis... 8	2	40	Powell Richard A... 8
			83	Lawrence Benjamin... 7	12	67	Powell Charles C... 7
			87	Lewis Francis... 7	10	70	Perkin Josephus... 7
			88	Lewis John... 7	9	71	Perkin William... 7
6	owner					76	Pearson John... 7
3	owner						
12	owner						
4	owner						
4	owner						
4	owner		336	McNaughton William... 10	15		
			338	Mullin John... 10	13		
			248	McMillan Duncan... 10	4		
			362	McCullough Thomas sr. 10	12		
			363	McCullough Thomas jr. 10	12		
4	owner		366	McRoberts John... 10	10	335	Robson James... 10
4	owner		397	Molland Philip... 9	1	340	Robb John... 10
4	owner		397	Molland John... 9	1	341	Robb James... 10
7	owner		404	McGuffin William... 9	11, 12	370	Roberts Edward... 10
8	tenant		419	McGuffin Joseph... 9	1	373	Roberts Edward... 10
3	owner		14	McGuffin John... 8	1	96	Riely Benjamin... 7
3	owner		2	McFarlane James... 8	6	97	Roddy John... 7
			3	McFarlane Peter... 8	15	99	Roddy Patrick... 7
			16	Morris Robert... 8	14		
			7	Moir John... 8	4		
			17	Morris John... 8	11		
			18	Morris Robert... 8	4		
5	tenant		19	Morris John... 8	3		
5	owner		22	McGuffin John... 8	3	314	Sale John... 10
16	tenant		24	McFarlane Archibald... 8	2	345	Smibert Alexander... 10
16	tenant		25	Mitcheltree Simon... 8	16	354	Shoebottom Thomas W 10
16	owner		25	Mitcheltree William... 8	16	355	Salmon George... 10
5	owner		41	McGuffin John... 8	16	368	Shoebottom James C... 10
5	owner		47	McGuffin John... 8	6	369	Sanborn Simon... 10
5 occupant			68	McGuffin Henry... 7	1	376	Salmon James... 10
2	owner		69	McGuffin Henry... 7	6	382	Smibert William... 9
5	owner		114	McNab John... 7	5	382	Smibert William... 9
9	owner			See Sub-Division No 3	5	383	Sinclair John... 9
12	owner				16	384	Sinclair John... 9
2	owner					384	Shoebottom William... 9
16	owner					384	Shoebottom James C... 9
						385	Shoebottom James C... 9
						386	Sanborn George... 9
						396	Salmon William... 9
						408	Stanley Samuel... 9
						408	Shoebottom William... 9
						409	Shoebottom Isaac... 9
						11	Shoebottom John M... 8
						12	Shoebottom John W... 8
13	tenant		342	Needham William... 10	9	29	Smibert William... 8
12	owner		342	Needham Richard... 10	9	32	Sifton Charles W... 8
			343	Needham Richard... 10	8	34	Sifton Charles... 8
			367	Needham Thomas... 10	9	35	Smibert William... 8
						36	Smibert Alexander... 8
						38	Shoebottom James B... 8
						45	Sinclair Duncan... 8
						49	Sifton Bamlet E... 7
13	tenant					52	Sifton Bamlet E... 7
11	tenant					56	Scandrett Benjamin... 7
						59	Sifton Charles W... 7
						60	Smibert Thomas... 7
						66	Shoebottom William H 7
						73	Spice William... 7
2	owner						
10	owner						
10	owner		347	Powell George... 10	4		

	Con.	Lot	
82 Sifton John J.....7		13	owner
84 Shoebottom William B..7		11	owner
85 Shoebottom William ..7		11	owner
89 Shoebottom James B ..7		9	owner
90 Shoebottom John B7		8	owner

Polling Sub-Division No. 11.

Includes that part of St. Andrew's Ward between the centre of Concession 13 and the 11th Concession line.

PART I.

Persons entitled to vote at both Municipal Elections and Elections to the Legislative Assembly :

351 Townsen Edward10	3	tenant
366 Thompson Hiram10	10	tenant
26 Talbot Thomas H.....8	16	owner
54 Talbot Thomas H.....7	15	owner
109 Thompson William.....7	16	owner

	Con.	Lot	
250 Armstrong William L..12		9	owner

190 Underhill John9	4	owner
---------------------------	---	-------

349 Watts James.....10	3	tenant
350 Watts James D L10	3	occupant
415 Wonnacott Thomas....9	4	owner
416 Wonnacott John.....9	4	owner
78 Westlake Walker R...7	16	owner
106 Wyatt William.....7	16	tenant
107 Wyatt James.....7	16	tenant
43 Wonnacott John.....8	4	owner
44 Wonnacott Thomas ...8	4	owner
20 Wonnacott Thomas ...8	3	owner
21 Wonnacott John.....8	3	owner
64 Wilson James.....7	9	tenant

168 Bryce James.....13	16	owner
181 Brown George.....13	8	tenant
210 Boynes George.....12	5	tenant
211 Berryhill James.....12	5	owner
222 Brien John B.....12	16	owner
333 Burnett Daniel.....12	9	owner
239 Burnett John.....12	5	owner
240 Burnett David.....12	5	owner
254 Bell John.....12	9	owner
276 Blackwell William....11	9	tenant
283 Butler Richard.....11	8	owner
289 Bowes Joseph.....11	14	owner
291 Bell John.....11	13	tenant
300 Butler Richard sr....11	8	owner
302 Butler Richard jr....11	7	tenant
317 Brien John B.....11	14	tenant
331 Bere Robert.....11	3	tenant
332 Bere Benjamin.....11	3	tenant
333 Byrne Joseph.....11	2	owner

PART II.

Persons entitled to vote at Municipal Elections only :-

115 Elliott William.....7	16	owner
113 Fitzgerald William....7	16	owner

172 Cavin Peter.....13	13	owner
185 Coleman George.....13	4	owner
225 Corsaut John.....12	13	owner
275 Cheney John W.....11	9	owner
272 Copeland Robert.....11	9	tenant
290 Corsaut John.....11	13, 14	owner
308 Coleman Edward.....11	2	occupant
309 Coleman William.....11	2	owner
325 Carrie Richard.....11	8	owner

PART III.

Persons entitled to vote at Elections to the Legislative Assembly only.

None.

187 Dickenson James.....13	3	tenant
----------------------------	---	--------

199 Da
200 Da
203 De
204 De
205 De
207 Di
208 Di
209 Di
229 Da
230 Da
232 Da
243 Da
244 Da
305 Da
306 Da
330 Da

178 Ea
215 El
231 El
236 El
237 El
238 El
247 El
248 El
310 El
311 El
312 El
317 El

169 Fe
170 Fe
173 Fe
187 Fl
188 Fl
198 Fe
198 Fe
201 Fe
220 Fe
292 Fe
223 Fl

167 G
168 G
213 G
214 G

l.

Ward
and the

municipal
islative

owner

owner
tenant
tenant
owner
owner
owner
owner
owner
owner
tenant
owner
owner
tenant
tenant
tenant
tenant
owner

owner
owner
owner
owner
tenant
owner
occupant
owner
owner

tenant

	Con.	Lot		Con.	Lot		
199 Dann George	12	13	owner	251 Guest William	12	9	tenant
200 Dann John J.	12	13	F. S.	251 Guest Charles	12	9	owner
203 Dehart Jacob	12	10	tenant	264 Goulding Joseph	11	9	tenant
204 Dehart Hamilton	12	10	tenant	264 Goulding Thomas B.	11	9	owner
205 Dehart Nicholas	12	10	owner	278 Grant Duncan	11	8	owner
207 Dickenson William	12	8	owner	279 Grant John	11	8	owner
208 Dickenson Richard	12	7	owner	280 Grant Alexander	11	8	owner
209 Dickenson Charles	12	6	owner	285 Goulding Thomas B.	11	8	owner
229 Dann Richard	12	11	owner	286 Goulding Charles S.	11	16	owner
230 Dann Joseph	12	10	owner	297 Grant John	11	10	owner
232 Dann John	12	9	owner	298 Grant Alexander	11	10	owner
243 Dann Robert	12	3	owner	315 Goulding Thomas B.	11	16	owner
244 Dann Robert	12	3	tenant	324 Goulding Joseph	11	9	tenant
305 Dann Edward	11	4	owner				
306 Dann Robert	11	4	owner				
330 Dann Robert	11	4	tenant				
				189 Hughes John	13	2	owner
178 Easton George	13	8	tenant	192 Hayes Richard W.	13	1	owner
215 Elliott James	12	3	owner	195 Hodgins William	12	16	owner
231 Elliott Francis	12	10	owner	196 Hodgins John	12	16	owner
236 Elliott John sr.	12	6	owner	218 Hollingwood David	12	1	tenant
237 Elliott Alexander	12	6	F. S.	219 Hardy Michael	12	1	owner
238 Elliott John jr.	12	6	F. S.	224 Haskett John	12	14	tenant
247 Elliott John sr.	12	1	owner	226 Hudson Thomas	12	12	owner
248 Elliott John jr.	12	1	F. S.	271 Harrison Sextus	11	9	owner
310 Elliott Samuel	11	1	owner				
311 Elliott John	11	1	F. S.	202 Ingram James	12	11	tenant
312 Elliott James	11	1	F. S.	283 Irwin Samuel	11	8	tenant
317 Elliott John	11	14	owner	319 Ironside William	11	12	owner
				322 Ironside Alexander	11	10	owner
169 Ferguson Henry	13	15	owner				
170 Ferguson Charles	13	15	F. S.	307 Johnston William	11	3	owner
173 Ferguson James S.	13	12	owner				
187 Fletcher John	13	3	owner				
188 Fletcher William	13	3	owner	296 Keays Alonzo	11	10	tenant
198 Ferguson Richard T.	12	14	tenant	313 Kestle John	11	16	tenant
198 Ferguson Thomas	12	14	owner	314 Kestle Frederick R.	11	16	F. S.
201 Ferguson David	12	12	owner	324 Kimball Nelson	11	9	owner
220 Ferguson Abraham G.	12	16	owner	323 Kimball Nelson	11	9	owner
292 Ferguson Edward J.	11	13	owner				
223 Fraser John	12	15	owner				
				270 Loveless William	11	9	owner
167 Goulding James	13	16	tenant	316 Lang Charles H.	11	14, 15	owner
168 Goulding John	13	16	tenant				
213 Guest Charles	12	4	tenant				
214 Guest James	12	4	owner				

	Con.	Lot	
331 Lewis Thomas.....	11	3	owner
177 McRoberts Robert.....	13	9	owner
182 McDugall Alexander.....	13	7	owner
189 Marshall John jr.....	13	4	owner
206 McRoberts David.....	12	9	owner
221 Maxwell Thomas.....	12	16	owner
249 McRoberts Andrew.....	12	9	owner
266 McRoberts David.....	11	9	owner
274 McRobert Chambers.....	11	9	owner
284 McDiarmid J. L.....	11	8	owner
293 McIlhargey Dennis.....	11	12	owner
295 McCullough Robert.....	11	11	tenant
303 Marshall John.....	11	6	owner
204 McPherson Daniel.....	11	5	owner
305 McPherson Daniel.....	11	4	tenant
329 McClarin Robert.....	11	4	tenant
246 McGuffin James W.....	12	2	owner

175 Nicholson Isaac.....	13	10	tenant
175 Nicholson Robert.....	13	10	owner
183 Needham Richard.....	13	5, 6	owner
184 Needham Thomas.....	13	5, 6	owner
190 Noyes James.....	13	2	tenant
321 Needham Richard.....	11	11	owner

178 Parkinson Isaac.....	13	8	owner
212 Park Samuel A.....	12	4	owner
255 Parkinson George.....	12	9	owner
326 Powell Stephen.....	11	7	owner

180 Rowell William.....	13	8	owner
181 Rigney Thomas.....	13	8	owner
245 Rumbel George.....	12	3	owner
318 Robson James.....	11	13	owner

	Con.	Lot	
194 Story George.....	12	16	owner
197 Sinclair James.....	12	15	owner
206 Smithson John.....	12	9	tenant
253 Short William.....	12	9	owner
273 Stevenson James M.....	11	9	owner
287 Stephens Charles.....	11	15	owner
277 Stephens William F.....	11	15	owner
334 Shoebottom Thomas W.....	11	1	owner

161 Thompson James.....	13	2	owner
216 Thompson John.....	12	2	owner
217 Thompson William.....	12	2	owner
320 Tier James.....	11	11	owner

328 Underhill John.....	11	5	tenant
-------------------------	----	---	--------

171 White John.....	13	14	occupant
171 White Charles.....	13	14	owner
171 White Richard.....	13	14	owner
174 White William.....	13	11	owner
176 Wood George.....	13	9	owner
174 Watson James.....	12	16	tenant
227 Welsh Michael.....	12	11	owner
228 Welsh John.....	12	11	F. S.
234 Wood Benjamin.....	12	8	tenant
235 Wood Benjamin.....	12	7	owner
241 White Richard.....	12	4	owner
242 White Charles.....	12	4	owner
262 White William.....	12	8	owner
235 Wigglesworth Joshua.....	11	9	owner
276 Wood George.....	11	9	owner
294 Welsh Michael.....	11	11	owner
330 Woolway Thomas.....	11	4	owner
301 Wood William.....	11	8	tenant

269 Zendler John.....	11	9	owner
322 Zendler John.....	11	10	tenant

Pe
Elec
277
268
267

193
179
179
282

Per
the L

F
Includ
north

Pers
Electric
Assem
25 Ar
140 Ar

2 Be
67 Be

Lot
16 owner
15 owner
9 tenant
9 owner
9 owner
15 owner
15 owner
1 owner

2 owner
2 owner
2 owner
11 owner

5 tenant

4 occupant
14 owner
14 owner
11 owner
9 owner
16 tenant
11 owner
11 F. S.
8 tenant
7 owner
4 owner
4 owner
8 owner
9 owner
9 owner
11 owner
4 owner
8 tenant

9 owner
10 tenant

PART II.

Persons entitled to vote at Municipal Elections only:—

	Con.	Lot	
277 Bell John.....	11	8	tenant
268 Boles James.....	11	9	owner
267 Burnett Daniel.....	11	9	owner
193 Lumsden Samuel.....	12	16	owner
179 Murphy Philip.....	13	8	owner
179 Parkenson George.....	13	8	tenant
282 Sherrit William.....	17	8	owner

PART III.

Persons entitled to vote at Elections to the Legislative Assembly only.

None.

Polling Sub-Division No. 12

Includes that part of St. Andrew's Ward north of the centre of Con. 13.

PART I.

Persons entitled to vote at both Municipal Elections and Elections to the Legislative Assembly:—

25 Anderson Robert.....	16	5	tenant
140 Armstrong John W.....	14	1	owner

2 Benn Thomas.....	16	16	owner
67 Begg William.....	15	11	owner

	Con.	Lot.	
69 Bays Hawkins.....	15	10	tenant
70 Bays Huris.....	15	10	tenant
71 Bays Joseph.....	15	10	owner
74 Begg William.....	15	8	owner
75 Begg William.....	15	8	owner
83 Breathwaite Alexander.....	15	4	owner
84 Breathwaite George.....	15	3, 4	owner
85 Bisbee James B.....	15	2, 3	owner
95 Beamish John.....	14	12	owner
96 Beamish Richard.....	14	12	F. S.
98 Bunn Thomas.....	14	12	owner
114 Breathwaite Elijah.....	14	3	owner
117 Brumwell Robert.....	14	16	owner
130 Bulyea Nelson.....	14	5	owner
137 Burnett David.....	14	2	owner
138 Burnett John.....	14	2	owner
144 Blanch John.....	14	1	owner
147 Brumwell Robert.....	13	15, 16	owner
149 Begg Alexander.....	13	12	owner
150 Begg William.....	13	12	owner
131 Bulyea Fredrick.....	14	5	owner

5 Cole Samuel.....	16	15	owner
58 Cronican Michael.....	15	16	owner
116 Carr John E.....	14	1	owner
125 Coultis Alfred.....	14	9	owner
125 Coultis David.....	14	9	owner
139 Carr John E.....	14	1	tenant.
151 Coultis William.....	13	11	owner

107 Dann John.....	14	7	owner
146 Dunn William.....	13	15, 16	tenant
451 Dickenson James.....	13	7	owner

18 Eddy Richard.....	16	8	owner
27 Eddy William.....	16	4	owner
44 Eddy John G.....	15	8	owner
81 Eyre William H.....	15	6	tenant

56 Fitzgerald Frederick C.....	15	1	owner
--------------------------------	----	---	-------

	Con.	Lot	
87 Fitzgerald Frederick	15	1	tenant
136 Fletcher Joshua	14	2	owner
1 Glass Mathew	16	16	owner
4 Guest Robert F.	16	15	tenant
15 Garrett Alexander	16	9	tenant
16 Garrett William	16	9	owner
36 Guest Robert	15	15	owner
50 Garrett William	15	5	owner
65 Gibson John	15	12	tenant
73 Gibson John	15	9	tenant
102 Gibson Richard	14	10	tenant
124 Gibson Richard	14	10	tenant
156 Gray Frederick	13	7	tenant
145 Gillbank Richard	13	15, 16	owner
104 Gibson Arthur	14	9	tenant
100 Hudson Stephen	14	11	owner
101 Hudson Samuel	14	11	owner
102 Hodgins Thomas	14	10	owner
112 Howard Thomas	14	4	owner
113 Howard William	14	4	owner
133 Howard William	14	4	tenant
124 Hodgins Thomas	14	10	owner
160 Hobbs William	13	5	owner
162 Hobbs John	13	3	owner
165 Hobbs James	13	2	owner
115 Hobbs James	14	2	owner
45 Johnston Henry	15	7	tenant
90 Johnston Robert	14	15	tenant
97 Keirstead Francis	14	12	owner
154 Kimble & Salmon	13	9	owners
10 Langford Joseph	16	12	owner

	Con.	Lot	
11 Langford James	16	12	F. S.
26 Lindsey John	16	4	owner
28 Lindsey Joseph	16	4	owner
35 Luke William	15	15	tenant
68 Langford Isaac	15	10	owner
82 Langford Thomas	15	5	owner
103 Langford Isaac	14	10	owner
105 Langford Thomas	14	8	owner
125 Langford Samuel	14	9	tenant
141 Little Robert	14	1	tenant
166 Lyon George	13	1	owner
20 Monaghan Eliakim	16	7	owner
21 Monaghan Edwin	16	7	F. S.
3 McComb James	16	16	F. S.
3 McComb William	16	16	owner
7 Medealf Anthony	16	13, 14	owner
8 McRoberts Robert	16	13	owner
9 McRoberts James	16	13	owner
19 McRoberts David H.	16	7	owner
23 McRoberts Samuel	16	9	owner
25 Mithell Mr.	16	5	owner
29 McRoberts James	16	3	tenant
34 Mason James	15	16	owner
42 McWilliams Andrew	15	10	tenant
46 McRoberts Charles	15	7	
47 McRoberts James H.	15	6	tenant
48 McRoberts James H sr	15	6	owner
49 McRoberts William	15	6	owner
51 McRoberts David C.	15	4	owner
76 McNair David	15	7	owner
89 Marshall Joseph	14	16	owner
89 Marshall William J.	14	16	owner
90 Maxwell Thomas	14	15	owner
91 McGinnis John	14	14	tenant
99 McRoberts William	14	12	owner
111 McNeil John	14	5	owner
127 McRoberts William	14	7	owner
148 McNair David	13	13, 14	owner
153 McKenzie George	13	9	tenant
154 McKenzie Simon	13	9	tenant
158 Maynes John	13	6	tenant
122 Nicholson James	14	12	tenant
122 Nicholson Robert	14	12	owner

172
159
31
57
63
65
118
109
110
128
129
161
53
64
78
79
80
106
123
123
132
133
134
142
30
37
52
54
55
77
91
92
93
94
120
126

PART II.

Persons Entitled to vote at Municipal
Elections only :—

	Con.	Lot
143 Jackson James	14	1 tenant



PART III.

Persons entitled to vote at Elections to
the Legislative Assembly only :—

None.

I James Grant, Clerk of the Municipality of the Township of London, in the County of Middlesex, do hereby Certify that parts one and three of the foregoing list constitute a correct list for the year 1878 of all persons appearing by the last revised Assessment Roll of the said Municipality to be entitled to vote at Elections for Members of the Legislative Assembly, and that parts one and two constitute a correct list for said year of all persons appearing by the said roll to be entitled to vote at Municipal Elections in said Municipality, and I hereby call upon all Electors to examine the said List, and if any omissions or other errors are perceived therein, to take immediate proceedings to have the said errors corrected according to law,

Dated this 22nd day of July, A. D. 1878.

JAMES GRANT,

Clerk of the Township of London,
Arva P. O.

