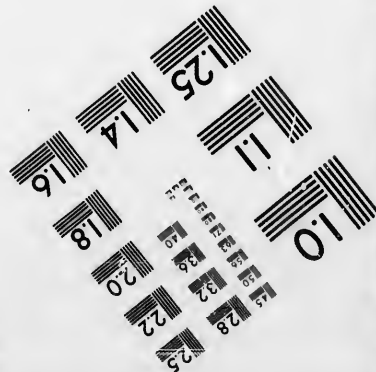
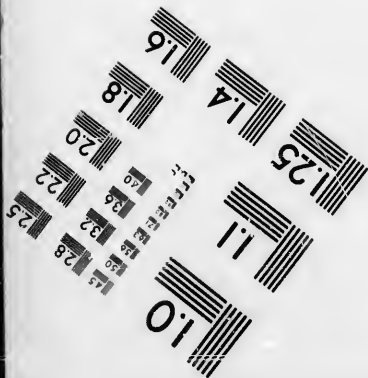




**IMAGE EVALUATION  
TEST TARGET (MT-3)**



**Photographic  
Sciences  
Corporation**

23 WEST MAIN STREET  
WEBSTER, N.Y. 14580  
(716) 872-4503

**CIHM/ICMH  
Microfiche  
Series.**

**CIHM/ICMH  
Collection de  
microfiches.**



Canadian Institute for Historical Microreproductions / Institut canadien de microreproductions historiques

**© 1986**

Technical and Bibliographic Notes/Notes techniques et bibliographiques

The Institute has attempted to obtain the best original copy available for filming. Features of this copy which may be bibliographically unique, which may alter any of the images in the reproduction, or which may significantly change the usual method of filming, are checked below.

L'Institut a microfilmé le meilleur exemplaire qu'il lui a été possible de se procurer. Les détails de cet exemplaire qui sont peut-être uniques du point de vue bibliographique, qui peuvent modifier une image reproduite, ou qui peuvent exiger une modification dans la méthode normale de filmage sont indiqués ci-dessous.

- Coloured covers/  
Couverture de couleur
- Covers damaged/  
Couverture endommagée
- Covers restored and/or laminated/  
Couverture restaurée et/ou pelliculée
- Cover title missing/  
Le titre de couverture manque
- Coloured maps/  
Cartes géographiques en couleur
- Coloured ink (i.e. other than blue or black)/  
Encre de couleur (i.e. autre que bleue ou noire)
- Coloured plates and/or illustrations/  
Planches et/ou illustrations en couleur
- Bound with other material/  
Relié avec d'autres documents
- Tight binding may cause shadows or distortion  
along interior margin/  
La reliure serrée peut causer de l'ombre ou de la  
distorsion le long de la marge intérieure
- Blank leaves added during restoration may  
appear within the text. Whenever possible, these  
have been omitted from filming/  
Il se peut que certaines pages blanches ajoutées  
lors d'une restauration apparaissent dans le texte,  
mais, lorsque cela était possible, ces pages n'ont  
pas été filmées.
- Additional comments:/  
Commentaires supplémentaires:

- Coloured pages/  
Pages de couleur
- Pages damaged/  
Pages endommagées
- Pages restored and/or laminated/  
Pages restaurées et/ou pelliculées
- Pages discoloured, stained or foxed/  
Pages décolorées, tachetées ou piquées
- Pages detached/  
Pages détachées
- Showthrough/  
Transparence
- Quality of print varies/  
Qualité inégale de l'impression
- Includes supplementary material/  
Comprend du matériel supplémentaire
- Only edition available/  
Seule édition disponible
- Pages wholly or partially obscured by errata  
slips, tissues, etc., have been refilmed to  
ensure the best possible image/  
Les pages totalement ou partiellement  
obscurcies par un feuillet d'errata, une pelure,  
etc., ont été filmées à nouveau de façon à  
obtenir la meilleure image possible.

This item is filmed at the reduction ratio checked below/  
Ce document est filmé au taux de réduction indiqué ci-dessous.

10X	14X	18X	22X	26X	30X
<input type="checkbox"/>	<input type="checkbox"/>	<input type="checkbox"/>	<input checked="" type="checkbox"/>	<input type="checkbox"/>	<input type="checkbox"/>
12X	16X	20X	24X	28X	32X

The copy filmed here has been reproduced thanks to the generosity of:


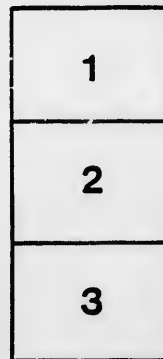
Archives of Ontario  
Toronto

The images appearing here are the best quality possible considering the condition and legibility of the original copy and in keeping with the filming contract specifications.

Original copies in printed paper covers are filmed beginning with the front cover and ending on the last page with a printed or illustrated impression, or the back cover when appropriate. All other original copies are filmed beginning on the first page with a printed or illustrated impression, and ending on the last page with a printed or illustrated impression.

The last recorded frame on each microfiche shall contain the symbol  $\rightarrow$  (meaning "CONTINUED"), or the symbol  $\nabla$  (meaning "END"), whichever applies.

Maps, plates, charts, etc., may be filmed at different reduction ratios. Those too large to be entirely included in one exposure are filmed beginning in the upper left hand corner, left to right and top to bottom, as many frames as required. The following diagrams illustrate the method:



L'exemplaire filmé fut reproduit grâce à la générosité de:

Archives of Ontario  
Toronto

Les images suivantes ont été reproduites avec le plus grand soin, compte tenu de la condition et de la netteté de l'exemplaire filmé, et en conformité avec les conditions du contrat de filmage.

Les exemplaires originaux dont la couverture en papier est imprimée sont filmés en commençant par la première page et en terminant soit par la dernière page qui comporte une empreinte d'impression ou d'illustration, soit par la seconde page, selon le cas. Tous les autres exemplaires originaux sont filmés en commençant par la première page qui comporte une empreinte d'impression ou d'illustration et en terminant par la dernière page qui comporte une telle empreinte.

Un des symboles suivants apparaîtra sur la dernière image de chaque microfiche, selon le cas: le symbole  $\rightarrow$  signifie "A SUIVRE", le symbole  $\nabla$  signifie "FIN".

Les cartes, planches, tableaux, etc., pouvant être filmés à des taux de réduction différents. Lorsque le document est trop grand pour être reproduit en un seul cliché, il est filmé à partir de l'angle supérieur gauche, de gauche à droite, et de haut en bas, en prenant le nombre d'images nécessaire. Les diagrammes suivants illustrent la méthode.

rrata  
to

pelure,  
n à



32X

VOTERS' LIST---1881.

---

# VILLAGE OF EXETER

COUNTY OF HURON,

---

## LIST

*Of Persons entitled to vote at Municipal Elections and Elections to the Legislative Assembly.*

---

*Sub-Section 4 of Section 2, of the Act to Consolidate and Amend the Law respecting Voters' Lists*

4. The Sheriff shall immediately upon receipt of his copies cause one of them to be posted up in a conspicuous place in the Court House; the Clerk of the Peace upon receipt of his copies, shall cause one of them to be posted in a conspicuous place in his office; every Public or Separate School Head Master or Mistress shall in like manner put up one on the door of the School House; and every Postmaster shall post up one of his copies in his Post-Office.—39 V., C. 11, S. 4, S. S. 2.

---

PRINTED AT THE "REFLECTOR" OFFICE, EXETER, ONT.





# VOTERS' LIST-----1881.

## MUNICIPALITY OF EXETER.

PART I.—List of Persons entitled to vote at BOTH Municipal Elections and Elections to the Legislative Assembly.

### POLLING SUBDIVISION No. 1,

Comprising that portion of the Village of Exeter West of Main Street from the South Boundary to and including the South Side of Gidley Street.

No. on ROLL	NAME.	LOT.	CON. OR STREET.	
J 147	Abbott Henry A.	s pt 10	Main Street	Tenant
52	Acheson Joseph	23, 24	Huron	Owner
J 53	Acheson James	59, 71, 72, 73, 74, 97	Mill	Owner
50	Armstrong George	27, 28	Huron	Owner
J 51	Armstrong Irvine	pt origin'1 21'	Huron	Owner
J 88	Atkinson James	24	William	Owner
J 91	Atkinson James	25	William	Owner
J 117	Atkinson Richard	s w corner pt 2	William	Owner
167	Baker John	n pt 12	Main	Owner
J 49	Balkwill William	29, 30	Huron	Tenant
J 192	Balkwill John	s pt 4	Main	Owner
J 214	Balkwill John	n pt 4	Main	Owner
36	Bawden Isaac	48	William	Owner
37	Bawden Isaac	62	James	Owner
J 211	Bawden William	centre pt 2	William	Owner
J 93	Beer James	50	John	Tenant
J 156	Bell John	s 1/2 11	Main	Tenant
J 6	Bissett Richard	57	Huron	Owner
78	Bissett Isaac	21, 22	Ann	Owner
J 125	Bissett Albert	40	Huron	Tenant
J 128	Bissett Thomas Jr.	36	William	Owner
136	Bissett William G.	pt 5	Main	Sec.
J 137	Bissett George	pt 5	Main	Owner
J 176	Bissett Emmanuel	s e corner 1	Sanders	Tenant
J 187	Bissett Thomas	e pt 4	Gidley	Owner

POLLING SUBDIVISION NO. 1.—CONTINUED.

J 188 Bissett Charles	e pt 4	Gidley Street	Owner
J 211 Bissett Wesley J	3	Main	Tenant
105 Brewer H. C.	s pt a 119½	Main	Tenant
121 Broderick John W	centre pt 12	Main	Tenant
68 Browning Joseph W	s ½ 10	Main	Owner
J 19 Buckingham Samuel	65, 66	Mill	Owner
J 84 Cann William	16	Ann	Owner
J 20 Carling William	77, 80	Mill	Owner
48 Carling Isaac	29, 30	Huron	Owner
126 Carling Isaac	6, 8, 9, 10	Main	Owner
J 76 Christie Edward	pt 1, 2, 3	Huron	Owner
J 60 Christie Edward	pt 1, 2, 3	Main	Owner
J 144 Clarke John P	n ½ 9	Main	Owner
J 8 Creech James	84	Huron	Owner
J 16 Creech William	68, 89	Mill	Owner
J 97 Crocker Richard	43, 44	John	Owner
J 46 Cudmore John	31, 32	Huron	Owner
J 75 Cudmore George	7, 8	Huron	Owner
J 133 Dearing Thomas	pt 7	Main	Tenant
205 Dignan James	pt 16, 17, 11, 12	Main & Gidley	Owner
J 206 Dignan John	pt 16, 17, 11, 12	Main & Gidley	Owner
J 72 Down James	3	Huron	Tenant
J 103 Drew William	centre pt 919½	Main	Owner
J 104 Drew Peter	8, 9,	Huron	Owner
104 Drew John	n pt 7	Main	Tenant
189 Drew Edred	s pt 2	Main	Owner
199 Drew Edred	s pt 2	Main	Owner
212 Drew Edred	w pt 1, 2	William	Owner
15 Duncan Horace	90	Huron	Tenant
J 148 Eacrett Charles	centre pt 10	Main	Owner
J 151 Eacrett Charles	n pt 10	Main	Owner
63 Edworthy George	pt 3	Main	Owner
194 Elston Robert	8	Main	Owner
108 Elston Robert	6, 7	Main	Owner
182 England Fredrick	pt 4	Gidley	Owner
J 69 Evans John	19, 20, 21	William	Owner
J 89 Fairbarne James	24	William	Tenant
92 Fanson Richard	50	John	Owner
129 Fanson James	s pt 7	Main	Owner
132 Fanson James	n pt 7	Main	Owner
134 Fanson James	centre pt 7	Main	Owner
J 172 Fanson Samuel	s w corner pt 2	William	Tenant
J 157 Fish Edward H.	pt 12	Main	Owner
39 Fisher John	47	William	Owner

J 131 F  
J 82 F

J 1 G  
J 81 G  
J 178 G  
J 27 C  
J 29 C  
J 32 C  
J 202 C

J 141  
J 142  
J 45  
185  
J 204  
J 114  
J 143  
175  
J 62

99  
215  
9  
J 10  
J 2  
J 11  
J 13

10  
1  
1

J 1

J



POLLING SUBDIVISION NO. 1.—CONTINUED.

			Main Street Ann	Owner Owner
J 131	Fitton Thomas	n pt 5		
J 82	Fowell Henry	17		
J	1 Gill Edward	98	Huron	Owner
J 81	Gill Frank	s $\frac{1}{2}$ 939, 940	William	Owner
J 178	Gillespie John	14	Carling	Owner
J 27	Gould James	36	Mill	Owner
J 29	Gould Richard	35	Carling	Tenant
J 32	Gould James	n pt 33, 34	Huron	Owner
J 202	Gould John	5	Main	
J 141	Hamlin Thomas	s e $\frac{1}{4}$ 9	Main	Owner
J 142	Hamlin Thomas	s e $\frac{1}{4}$ 9	Main	Owner
J 45	Hanford Isaac	e pt 12	Huron	Owner
185	Hanford Richard	w pt 4	Gidley	Owner
J 204	Harwood Horace	e pt 11 12,	Main	Owner
J 114	Hawkshaw William	n pt 919 $\frac{1}{2}$	Main	Tenant
J 143	Haymon George	s e $\frac{1}{4}$ 9	Sanders	Owner
175	Henly James	s e corner 1	William	Owner
J 62	Hicks Andrew	16, 17	Sanders	Owner
99	Hodgins George	41, 42	Gidley	Owner
215	Hodgins George	pt 4	Huron	Owner
J 102	Hooper John	86	William	Owner
J 25	Hunt Edward	n $\frac{1}{2}$ 31, 32	Mill	Tenant
J 111	Hyndman John	61, 62, 63	Main	Tenant
J 135	Hyndman George	c centre pt 7	Main	
101	Jaques Thomas	37, 38	Sanders	Owner
59	Johns David	5	Main	Tenant
161	Johns David	n pt 11	Main	Owner
163	Johns David	n pt 11	John	Owner
95	Jones John	52	Main	Owner
J 130	Jones Simeon E.	s pt 7		
J 108	Keddy John	28	Main	Owner
J 193	Kemp George	s pt 4	Main	Tenant
98	Kitchen James	45, 46	John	Owner
180	Knight John	15, 16	Carling	Tenant
124	Legget R. A.	40	Sanders	Owner
115	Latz Calvin	35	William	Owner
191	Mace George	e pt 1, 2	Main	Owner

POLLING SUBDIVISION NO. 1.—CONTINUED.

186 May William	47, 48	John Street	Owner
22 Moreshead John	76	Mill	Owner
184 Mortimore John	pt 4	Gidley	Owner
40 McDonell John	45, 46	William	Owner
J 41 McDonell Allen	56, 57, 58	Mill	Owner
154 McInnis John	s pt 11	Main	Tenant
65 McKenzie John	41, 42	Mill	Tenant
77 McPhillips Peter	pt 1, 2, 3	Main	Tenant
210 McPhillips Patrick	3	Main	Owner
217 Napp Charles	3, 4	Marlborough	Owner
J 216 Nelson Rotchford	pt 4	Gidley	Tenant
J 119 Oke James	centre pt 5	Main	Owner
145 O'Neil R. H.	s pt 10	Main	Owner
J 146 O'Neil Benjamin S.	s pt 10	Main	Tenant
J 91 Perkins Charles	28, 29	William	Owner
J 24 Phair William	75	Mill	Tenant
11 Pickard James	78, 79	Huron	Owner
J 70 Pickard Richard	1, 2	Huron	Owner
71 Pickard James	3	Huron	Owner
J 208 Pickard William	n pt 3	William	Owner
J 43 Pincombe John	55	Mill	Owner
J 83 Piper John	17	Ann	Owner
J 94 Pollock Marshall	51	John	Owner
J 149 Ranton John	12, 13	Carling	Owner
J 150 Ranton George W.	1/2 30, 31	William	Owner
42 Reynolds William H.	55	Mill	Owner
113 Rollins William	B	Main	Tenant
118 Roseburgh M. M.	33, 34	William	Owner
56 Rowcliff Thomas	18, 7	William & Main	Owner
74 Sanders Richard	5, 6	Huron	Owner
J 95 Sanders John	53, 54, 55	John & Carling	Owner
J 106 Sanders Robert	10, 11	Huron	Owner
107 Sanders Samuel	F	Main	Owner
J 110 Sanders George	C	Main	Owner
J 112 Sanders George	pt B	Main	Owner
J 166 Senior Charles	centre pt 14	Main	Owner
J 213 Simpson Charles	w pt 1, 2	Main	Tenant
10 Slee William	w 1/2 82	Huron	Owner
J 64 Slee William	41, 42	Mill	Owner
J 44 Snell John	w pt 12	Huron	Owner
J 31 Southcott George	n pt 33, 34	Huron	Owner

POLLING SUBDIVISION NO. 1.—CONTINUED.

Owner	J 120 Southcott Charles	centre pt 12	Main	Owner
Owner	J 122 Southcott Charles	centre pt 12	Main	Owner
Owner	J 123 Southcott George	centre pt 12	Main	Tenant
	J 162 Spackman Edward H.	n pt 11	Main	Tenant
	J 168 Spackman John	13	Main	Owner
	J 163 Spicer Robert	s pt 12	Main	Owner
Owner	J 165 Spicer George	pt 7	Sanders	Owner
Owner	J 30 Struthers John	pt 33, 34	Carling	Owner
Tenant	J 183 Sullivan William	pt 4	Gidley	Tenant
Tenant	J 7 Sweet William	88	Huron	Owner
Tenant	J 17 Sweet Silas	67	Mill	Owner
Owner	54 Sweet Richard	4	Main	Owner
	J 56 Sweet William	22	William	Tenant
Owner	J 33 Tapp William	50, 51	South Boundary	Owner
Tenant	J 14 Taylor John	90	Huron	Owner
	J 85 Taylor Donald	13, 14, 15	Ann	Owner
Owner	173 Taylor Thomas	8, 9, 10	Sanders	Owner
Owner	J 177 Taylor John	11	Carling	Owner
Tenant	86 Thexton George	18, 19	Ann	Owner
	J 200 Tom John C.	s pt 2	William	Tenant
Owner	23 Wakeland Charles	75	Mill	Owner
Tenant	J 195 Weeks William D.	8	Main	Tenant
Owner	J 196 Weeks William	8	Main	Tenant
Owner	4 Welsh Thomas	94, 96	Huron	Tenant
Owner	J 35 Welsh William	43	William	Owner
Owner	J 207 White William J	w pt 12	Gidley	Owner
Owner	J 5 Westcott George	92	Huron	Owner
	174 Whitlock William	w pt 42, 31, 32	Sanders	Owner
	79 Whimpster John	n <sup>1</sup> / <sub>2</sub> 939, 940	Ann	Owner
	73 Wilcox Daniel	4	Huron	Owner
	127 Wilkie David	n pt E	William	Owner
Owner	J 21 Wilkins Erastus	77, 80	Huron	Owner
Owner	J 179 Willis James	15, 16	Carling	Owner
Owner	J 159 Wood John	n pt of s <sup>1</sup> / <sub>2</sub> 11	Main	Tenant
Tenant	J 160 Wood Daniel	n pt of s <sup>1</sup> / <sub>2</sub> 11	Main	Tenant
Owner				
Owner				
Owner				
Owner				
Owner				
Owner				
Tenant				
Owner				
Owner				
Owner				
Owner				

# VOTERS' LIST---1881.

## MUNICIPALITY OF EXETER.

PART II.—List of Persons entitled to vote at Municipal Elections ONLY.

### POLLING SUBDIVISION No. 1,

Comprising that portion of the Village of Exeter West of Main Street from the South Boundary to and including the South Side of Gidley Street.

No. on ROLL.	NAME.	LOT.	CON. OR STREET.	
28	Andrew Joseph	49, 52	Carling	Owner
181	Fuke Richard J	n pt 4	Gidley	Owner
26	Hackney James	64	Mill	Owner
47	Stanlake Richard	9	Huron	Owner

# VOTERS' LIST---1881.

## MUNICIPALITY OF EXETER.

PART III.—List of Persons entitled to vote at Elections to the Legislative Assembly ONLY.

### POLLING SUBDIVISION No. 1,

Comprising that portion of the Village of Exeter West of Main Street from the South Boundary to and including the South Side of Gidley Street.

---

No. on ROLL.	NAME.	LOT.	CON. OR STREET.
--------------	-------	------	-----------------

---

Principal  
est of  
l-  
f.  
Owner  
Owner  
Owner  
Owner

# VOTERS' LIST---1881.

## MUNICIPALITY OF EXETER.

PART I.—List of Persons entitled to vote at BOTH Municipal Elections and Elections to the Legislative Assembly.

### POLLING SUBDIVISION No. 2,

Comprising that portion of the village on the East of Main Street from the South Boundary to and including the South Side of Wellington Street.

No. on ROLL.	NAME.	LOT.	CON. OR STREET.	
J 493	Allen Alfred	pt 15	Huron	Owner
J 496	Armstrong John Wm	34, 90	Huron	Owner
J 446	Atkinson Richard	n pt 45	Main	Tenant
J 500	Back John	35	Huron	Owner
406	Balsden James	pt 102, 103	Andrew	Owner
J 407	Balsden Seth	111	Andrew	Owner
J 433	Bawden Joseph	s pt 1	Main	Owner
389	Birch Eli	31, 32	Main	Owner
136	Bissett William G.	s pt 95	Andrew & North	Owner
J 430	Brawn John	51, 52, 53	Andrew	Owner
J 448	Bright William D.	pt F	Simcoe	Owner
399	Brooks George	pt F	Andrew	Owner
J 455	Canfield William A.	s $\frac{1}{2}$ 31	Main	Tenant
397	Carling Isaac	pt F	Andrew	Owner
J 410	Carling Thomas	108, 109	Andrew	Owner
J 170	Case Richard	n pt 56	Main	Tenant
J 219	Clarke Mark	56	Main	Owner
J 525	Cobbledick Samuel	pt 13, 14	Albert	Owner
J 524	Cornish Samuel	pt e 15, 16	Albert	Owner
440	Cowen Young	s pt 19	Main	Owner
J 423	Crocker James V	17, 18	Main	Owner
498	Crocker John, Sr.	38	Huron	Owner
J 499	Crocker John V.	36, 37, 41, 42	Huron	Owner
429	Cranican Michael	6, 7, 10	Main	Owner

POLLING SUBDIVISION NO. 2.—CONTINUED.

J 478	Dart Thomas	16	James	Owner
J 412	Davidson William	110	Andrew	Owner
J 484	Davis Richard	n $\frac{1}{2}$ 14, 15	Elizabeth	Owner
J 487	Davis Richard	25	Main	Owner
J 506	Davis Edwin	pt 22, 25	Main	Owner
J 483	Dearing Thomas	s $\frac{1}{2}$ 13, 14	Elizabeth	Owner
J 527	Delve Robert	pt F	Simcoe	Owner
477	Dorrell Thomas	16	James	Owner
66	Eacrett George	3	Main	Owner
J 408	Edworthy Emmanuel	104, 105	Andrew	Owner
J 481	Fairburne John	76	Albert	Tenant
J 450	Farmer John	n pt 32	Main	Owner
J 451	Farmer Richard	n pt 32	Main	Owner
J 452	Farmer John	s pt 32	Main	Owner
J 518	Ferguson James	pt F	Simcoe	Owner
J 434	Fishburne John	57	Andrew	Owner
J 431	Floyd John	n pt 5	Main	Owner
J 398	Folland William	pt F	Andrew	Tenant
J 442	Frayne Peter	n pt 51	Main	Owner
116	Gallaway Andrew	centre pt 19	Main	Owner
468	Gill John	17	Elizabeth	Owner
413	Glavin John	67	Andrew	Owner
J 426	Grant William	9	Main	Tenant
J 458	Grant David	n pt 19	Main	Tenant
438	Green Cornelius	53, 47, 48	Andrew	Owner
J 444	Grigg John	50	Main	Owner
J 514	Grigg William, Jr.	23	Simcoe	Owner
443	Grigg Wilham, Sr.	50	Main	Owner
424	Hamlin William	13, 14, 15	Main	Owner
J 436	Harrison Richard	49, 52, 55	Andrew	Owner
J 464	Hatch Francis E.	centre pt 38	Main	Tenant
J 521	Henley John	pt 16, 17	Simcoe	Tenant
J 503	Higgins Benjamin	6, 7	Huron	Owner
J 417	Holland Anthony	57	Andrew	Owner
J 470	Howard James	37, 38	Main	Owner
393	Huston Henry E.	19	Main	Owner
465	Hyndman John	12, 77	Huron	Owner
J 414	Inch Charles	67	Andrew	Tenant
475	Isaac Samuel	75	Albert	Owner
515	Ives William H	pt F	Simcoe	Owner
472	Jory Uri S	63	Albert	Owner
400	Kidd William	pt F	Andrew	Owner

H Muni-  
tive As-

of Main

ET.

Owner  
Owner  
Tenant

Owner.  
Owner  
Owner  
Owner  
Owner  
Owner  
Owner  
Owner  
Owner

Tenant  
Owner  
Tenant  
Owner  
Owner  
Owner  
Owner  
Owner  
Owner  
Owner

POLLING SUBDIVISION NO. 2.—CONTINUED.

J 508	Lake Andrew	24	Main	Tenant
J 409	Lambrooke Henry	s $\frac{1}{2}$ 51	Main	Owner
J 497	Long William	39	Huron	Owner
117	Lutz Calvin	centre 19	Main	Tenant
J 422	Luxton Richard	16	Main	Owner
J 432	Mace Thomas	s $\frac{1}{2}$ 5	Main	Owner
J 403	Moncur William H.	pt F	Andrew	Owner
J 419	Mortimore John	56	Andrew	Owner
J 519	McInnes John	pt 16, 17	Simcoe	Owner
J 520	McInnes John	pt 16, 17	Simcoe	Owner
J 390	McLaren Robert	31, 32	Main	Tenant
435	McPhillips Patrick	pt 54, 58	Andrew	Owner
428	McVey Patrick	s pt 8	Main	Owner
511	Naugle Thomas	27	Main	Owner
J 479	Newton Thomas	71	Albert	Owner
504	Oke Thomas	4	Huron	Owner
510	Parker John	25	Main	Owner
J 404	Pickard Robert	pt 101, 102	Andrew	Owner
480	Pickard James	76	Albert	Owner
452	Pickard James	4, 5	Main	Owner
J 517	Pincombe Richard	pt F	Simcoe	Owner
J 420	Popplestone John	54, 55	Andrew	Owner
J 411	Porter Arthur	108, 109	Andrew	Tenant
J 530	Prier Thomas	10	Huron	Owner
J 486	Rendle John	28	Main	Owner
J 516	Roberts Edward	pt F	Simcoe	Tenant
449	Robinson William	34	Simcoe	Owner
J 394	Ross Daniel A	n pt F	Andrew	Owner
J 395	Ross John P	pt E	Andrew	Owner
459	Samwell George	6, 7, 8, 26	John	Owner
461	Samwell George	s pt 33	Main	Owner
463	Samwell George	centre pt 39	Main	Owner
J 439	Seldon Richard	w $\frac{1}{2}$ 40, 43	John	Owner
453	Selley William B	32	Main	Tenant
J 474	Sheere Alfred	72	Albert	Owner
425	Shier Jonathan	9	Main	Owner
427	Shier Jonathan	n pt 8	Main	Owner
J 495	Smallacombe John	pt 15	Huron	Owner
J 505	Smith Joseph	3	Main	Owner
J 405	Snell Charles	58, 59	Andrew	Owner





# VOTERS' LIST---1881.

## MUNICIPALITY OF EXETER.

PART II.—List of Persons entitled to vote at Municipal Elections ONLY.

POLLING SUBDIVISION No. 2,

Comprising that portion of the village on the East of Main Street from the South Boundary to and including the South Side of Wellington Street.

No. on ROLL.	NAME.	LOT.	CON. OR STREET.	
502	Spicer Ira	40	Simcoe	Owner
509	Trivitt Thomas	30	Main	Owner

# VOTERS' LIST---1881.

## MUNICIPALITY OF EXETER.

PART III.—List of Persons entitled to vote at Elections to the Legislative Assembly ONLY.

POLLING SUBDIVISION No. 2,

Comprising that portion of the village on the East of Main Street from the South Boundary to and including the South Side of Wellington Street.

---

No. on ROLL.	NAME.	LOT.	CON. OR STREET.
--------------	-------	------	-----------------

---

Owner

Owner

# VOTERS' LIST---1881.

## MUNICIPALITY OF EXETER.

PART I.—List of Persons entitled to vote at BOTH Municipal Elections and Elections to the Legislative Assembly.

### POLLING SUBDIVISION No. 3,

Comprising that portion of the Village on the West of Main Street from and including the North Side of Gidley Street to the North Boundary, and the East Side of Main Street from and including the North Side of Wellington Street to the North Boundary.

No. on ROLL.	NAME.	LOT.	CON. OR STREET.	
J 387	Acheson Wm. Thomas	34, 35, 36	Main	Owner
265	Ashwell Daniel	59, 60	Wm. & Andrew	Owner
379	Ballentine Thomas	43	Main	Owner
328	Bastard Abraham	318	Lake Road	Owner
J 244	Bawden William	e pt 14	Main	Owner
J 245	Bawden George	e pt 14	Main	Tenant
J 241	Bayley Alfred	w pt 5	Gidley	Owner
J 230	Bee Hiram	pt 8	Mariborough	Tenant
384	Bee James	5	Main	Owner
J 377	Blain Joseph C.	pt 20	Form'ly Usborn	Tenant
J 340	Blatchford George	pt 21	" "	Owner
J 306	Braund Digory	14, 15, 16, 17	Main	Owner
238	Brewer John	w pf 13, 14, 15, 16	Gidley	Owner
J 361	Brooks William	10, 11	Main	Tenant
331	Brown James	45	Elizabeth	Owner
J 370	Brownlee William	pt 21	Form'ly Usborn	Owner
J 221	Carley William H.	e pt 5	Gidley	Owner
J 259	Carling Thomas	45, 46	Victoria	Owner
262	Carling Isaac	162, 163	Victoria	Owner
270	Carling Isaac	214, 215	Wellington	Owner
274	Carling Isaac	189, 190	Wellington	Owner
J 349	Carrick William	34	Elizabeth	Owner
J 358	Cave Thomas	3, 4	Main	Owner



POLLING SUBDIVISION NO. 3.—CONTINUED.

321 Jones Richard	2, 3	Lake Road	Owner
J 261 Kellaway Robert	47 48	Victoria	Owner
291 Kilpatrick George	104, 105	Amelia	Owner
J 307 Kilpatrick John	29, 31, 32, 33	Elizabeth	Owner
275 Knight Charles	189, 190	Wellington	Tenant
J 258 Littlejohn Samuel	43, 44	Victoria	Owner
J 191 Mace George	355	Main	see sub'd I
257 Manning Richard	e pt 13	Main	Owner
J 310 Mattice John	8, 9	Main	Owner
343 Merrill Henry C	85	Elizabeth	Owner
237 Moore Robert C	centre 13, 14, 15, 16	Gidley	Owner
352 Morgan Joshua	W $\frac{1}{2}$ 75	Mitchel Road	Owner
J 353 Morgan Thomas	W $\frac{1}{2}$ 75	Mitchel Road	Tenant
J 269 Murdock William	132, 133	Wellington	Owner
375 Muttart George	17, 18, 19, 20	Main	Owner
J 294 Moncur William H	21	Nelson	Owner
J 290 McCallum Thomas	189	Church	Owner
320 McCallum John	4	Lake Road	Owner
279 McDonald John	12, 27, 51	Main	Owner
313 McDonald John	24, 25	Form'ly Stephen	Owner
190 McEwan Duncan	1, 48	Main & Andrew	Owner
J 289 McLachlin John J	91, 92, 93	William	Owner
J 290 McLachlin John J	187	Church	Owner
J 284 McLaughlin John	364	Main	Owner
J 369 McKay Duncan	56, 57	Andrew	Owner
323 McKenzie Murdoch	e pt 1	Lake Road	Owner
278 McLeod George A	17	Main	Owner
252 McPhillips Patrick	4, 5, 6,	Main	Owner
330 McTaggart Leonard	303, 304	Lake Road	Owner
315 McTaggart Leonard	1, 2	Main	Owner
366 Northcott John	pt 20	formly Usborne	Owner
365 Patterson Neal	44	Elizabeth	Tenant
254 Pickard James	7	Main	Owner
376 Pickard James	pt 20	formly Usborne	Owner
J 383 Pickard Jonathan	40, 41	Main	Owner
J 378 Pinch Daniel	8, 9	Hill	Owner
283 Popplestone Samson	365, 366, 367	Main	Owner
J 374 Ramsey James	14, 15	Main	Owner
271 Reynolds William	214, 215	Wellington	Tenant
J 242 Robinson Alexander	w $\frac{1}{2}$ 20	William	Owner



# VOTERS' LIST---1881.

## MUNICIPALITY OF EXETER.

PART II.—List of Persons entitled to vote at Municipal Elections only

### POLLING SUBDIVISION No. 3,

Comprising that portion of the Village on the West of Main Street from and including the North Side of Gidley Street to the North Boundary, and the East Side of Main Street from and including the north side of Wellington Street to the North Boundary.

No. on ROLL.	NAME.	LOT.	CON. OR STREET.	
229	Brokenshire William H.	26, 52	Main	Owner
67	Eacrett Thomas	9, 40	Main & Andrew	Owner
312	Flanagan Patrick	5	Main	Owner
382	Hooper John N	30, 20	Simcoe & Ann	Owner
329	Naismith Archibald	380, 80	Lake Road	Owner
342	Webster William	86	Elizabeth	Owner

PART I  
to

Compr  
and inclu  
and the P  
Wellingt

No. on  
ROLL.



# VOTERS' LIST....1881.

## MUNICIPALITY OF EXETER.

PART III.—List of Persons entitled to vote at Elections to the Legislative Assembly ONLY.

### POLLING SUBDIVISION No. 3,

Comprising that portion of the Village on the West of Main Street, from and including the North Side of Gidley Street to the North Boundary, and the East Side of Main Street from and including the north side of Wellington Street to the North Boundary.

No. on ROLL.	NAME.	LOT.	CON. OR STREET.
--------------	-------	------	-----------------

I, MICHAEL EACRETT, Clerk of the Municipality of Exeter, in the County of Huron, do hereby certify that parts One and Three of the within List, constitute a correct List for the year 1881 of all persons appearing by the last revised Assessment Roll of the said Municipality to be entitled to vote at elections for members of the Legislative Assembly, and that parts One and Two constitute a correct List for said year of all persons appearing by the said Roll to be entitled to vote at Municipal Elections in said municipality.

And I hereby call upon all Electors to examine the said List, and if any omission or other errors are perceived therein, to take immediate proceedings to have the said errors corrected according to law.

Dated this 25th day of August, 1881.

MICHAEL EACRETT,  
VILLAGE CLERK.

e County of  
stitute a cor-  
ment Roll of  
gislative As-  
all persons  
said muni-

omission or  
said errors

RETT,  
E CLERK.

