

**CIHM
Microfiche
Series
(Monographs)**

**ICMH
Collection de
microfiches
(monographies)**



Canadian Institute for Historical Microreproductions / Institut canadien de microreproductions historiques

© 1997

The copy filmed here has been reproduced thanks to the generosity of:

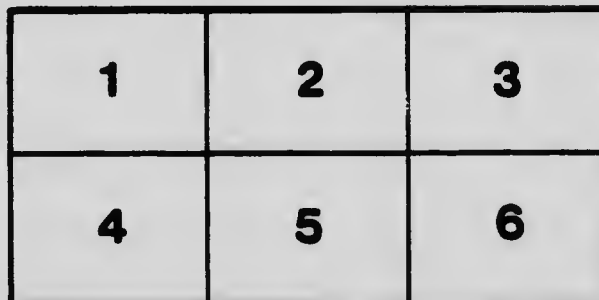
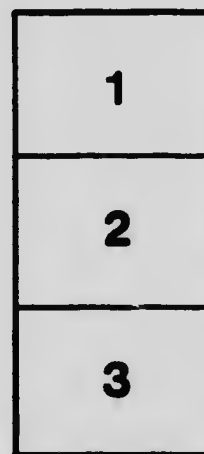

Archives nationales de Québec,
Québec, Québec.

The images appearing here are the best quality possible considering the condition and legibility of the original copy and in keeping with the filming contract specifications.

Original copies in printed paper covers are filmed beginning with the front cover and ending on the last page with a printed or illustrated impression, or the back cover when appropriate. All other original copies are filmed beginning on the first page with a printed or illustrated impression, and ending on the last page with a printed or illustrated impression.

The last recorded frame on each microfiche shell contain the symbol \rightarrow (meaning "CONTINUED"), or the symbol ∇ (meaning "END"), whichever applies.

Maps, plates, charts, etc., may be filmed at different reduction ratios. Those too large to be entirely included in one exposure are filmed beginning in the upper left hand corner, left to right end top to bottom, as many frames as required. The following diagrams illustrate the method:



L'exemplaire filmé fut reproduit grâce à la générosité de:

Archives nationales de Québec,
Québec, Québec.

Les images suivantes ont été reproduites avec le plus grand soin, compte tenu de la condition et de la netteté de l'exemplaire filmé, et en conformité avec les conditions du contrat de filmage.

Les exemplaires originaux dont la couverture en papier est imprimée sont filmés en commençant par le premier plat et en terminant soit par la dernière page qui comporte une empreinte d'impression ou d'illustration, soit par le second plat, selon le cas. Tous les autres exemplaires originaux sont filmés en commençant par la première page qui comporte une empreinte d'impression ou d'illustration et en terminant par la dernière page qui comporte une telle empreinte.

Un des symboles suivants apparaît sur la dernière image de chaque microfiche, selon le cas: le symbole \rightarrow signifie "A SUIVRE", le symbole ∇ signifie "FIN".

Les cartes, planches, tableaux, etc., peuvent être filmés à des taux de réduction différents. Lorsque le document est trop grand pour être reproduit en un seul cliché, il est filmé à partir de l'angle supérieur gauche, de gauche à droite, et de haut en bas, en prenant le nombre d'images nécessaire. Les diagrammes suivants illustrent la méthode.

MICROCOPY RESOLUTION TEST CHART

(ANSI and ISO TEST CHART No. 2)



APPLIED IMAGE Inc

1653 East Mo' . Street
Rochester, New York 14609 USA
(716) 482 - 0300 - Phone
(716) 288 - 5989 - Fax

917.143

C 859

1915

CITÉ DE QUÉBEC — CITY OF QUEBEC

LIVRE DE RENVCI
DES
Quartiers Belvedere et St-Malo

BOOK OF REFERENCE
OF
Belvedere and St-Malo Wards


Compilés jusqu'au 1er décembre 1914
Compiled to the 1st December 1914

PAR

A. E. B. COURCHESNE



QUEBEC
IMPRIMERIE DE "L'ÉVÉNEMENT"
1915



017.143
 C859
 1915

LIVRE DE RENVOI

DU

QUARTIER BELVEDERE

CITÉ DE QUÉBEC.

Nos	Propriétaires actuels Actual Proprietors	Prop. à la date du Cadastre Prop. at date of cadastre	Front Street	Profond Depth	Superf. Superf.
1		Lord Eveque Anglican	172.0 Simard	irrég.	1. 95
(1a		Dame de l'Hôtel-Dieu	irrég.	irrég.	29973 p. a.
1a-1	George Perrin	"	Boul. Langelier	irrég.	2465
1a-2	Georges Perrin	"	"	"	1383
1a-3	P. G. Bussières & Cie	"	"	"	73
1a-4	Boulevard Langelier	"	"	"	7765
1a-5	Rue Latourelle	"	"	"	620
1a-6		"	"	"	24
2	Succ. Dme W. A. Griffith	Vvo Frederic Vannovous	23.00 St-Jean	200.0	0 a. 38
3	Succ. W. A. Griffith Vve John Moses	Wm. H. Baldwin	56.9	" 202.6	0.35.202
4	Dame J. M. Harper	Geo. Hossack	61.0	" 208.0	0.48.77
5		Commission des Barrières	30.6	" 60.0	0.05.180
6	Gouvernement provincial	Eug. Chinic	231.0 Ch.Ste-Foye	203.0	1.44.136
7	Hon. A. C. P. C. Landry	Hon. Andrew Stuart	192.3 Simard	irrég.	2.08.00
8	Thadée J. Lachance	Eug. Chinic	119.0	" irrég.	1.22.00
8-1	E. Allan Wyse	J. T. Lachance	33.0	" 100.0	3300 p. a.
8-2	E. Allan Wyse	"	33.0	" 100.0	3300
8-3	La Adolphe Desroches	"	50.0 Sherbrooke	60.0	3000
8-4	"	"	50.0	" 60.0	3000
8-5	Ed. G. Tanguay	"	33.0	" 125.0	4158
8-6	"	"	33.0	" 125.0	4158
8-7	"	"	33.0	" 125.0	4158
8-8	J. Thadée Lachance	"	21.0	" 125.0	2772
8-8a	"	"	12.0	" 125.0	1386
8-9	"	"	33.0	" 125.0	4126
8-10	"	"	irrég.	irrég.	8593
(9		Dames de l'Hôtel-Dieu	1.6.00 Simard	"	4.50.00
		a. p.			a. p. pda
9-1	"	"	30.0 rue	115.0	2450 p. a.
9-2	"	"	30.0 "	105.0	3150
9-3	"	"	30.0 "	95.0	2850
9-4	"	"	30.0 "	85.0	2550
9-5	"	"	30.0 "	75.0	2250
9-6	"	"	30.0 "	65.0	1950
9-7	"	"	30.0 "	55.0	1650
9-8	"	"	40.0 "	40.0	1800
9-9	"	"	75.0 "	18.0	1350
9-10	rue	"	40.0 "	335.0	12400
9-11	"	"	30.0 rue	60.0	1800
9-12	"	"	30.0 "	60.0	1800
9-13	"	"	30.0 "	60.0	1800
9-14	rue	"	40.0 "	330.0	12200
9-15	"	"	30.0 rue	360.0	1800
9-16	"	"	30.0 "	60.0	1800
9-17	"	"	30.0 rue	60.0	1800
9-18	"	"	30.0 "	60.0	1800
9-19	"	"	30.0 "	60.0	1800
9-20	"	"	30.0 "	60.0	1800
9-21	"	"	30.0 "	60.0	1800
9-22	"	"	23.0 "	60.0	1497
9-23	"	"	55.0 Côte Sauvag.	irrég.	1200
9-24	"	"	85.0 Sherbrooke	irrég.	1750
9-25	"	"	30.0 rue	90.0	2700
9-26	"	"	30.0	90.0	2700



QUARTIER BELVEDERE. — BELVEDERE WARD

Nos	Propriétaires actuels Actual Proprietors	Prop. à la date du Cadastre Prop. et date of cadastre	Front Street	Rue Street	Profond Depth	Superf.
9-27		Dame de l'Hotel-Dieu	30.0	"	90.0	2700
9-28		"	30.0	"	90.0	2700
9-29		"	30.0	"	90.0	2700
9-30		"	30.0	"	90.0	2700
9-31		"	30.0	"	90.0	2700
9-32		"	30.0	"	90.0	2700
9-33		"	30.0	"	90.0	2700
9-34		"	30.0	"	90.0	2700
9-35		"	30.0	"	90.0	2700
9-36		"	30.0	"	90.0	2700
9-37		"	30.0	"	90.0	2700
9-38		"	30.0	"	90.0	2700
9-39		"	30.0	"	90.0	2700
9-40		"	30.0	"	90.0	2700
9-41		"	30.0	"	90.0	2700
9-42		"	30.0	"	90.0	2700
9-43		"	30.0	"	90.0	2700
9-44		"	30.0	Sherbrooke	90.0	2700
9-45		"	30.0	"	90.0	2700
9-46		"	30.0	"	90.0	2700
9-47		"	30.0	"	90.0	2700
9-48		"	30.0	"	90.0	2700
9-49		"	30.0	"	90.0	2700
9-50		"	30.0	"	90.0	2700
9-51		"	30.0	"	90.0	2700
9-52	Rue des Stigmates	"	40.0	"	310.00	12400
9-53	Joseph Cauchon	"	23.6	des Stigmates	59.6	1398
9-54	"	"	23.6	"	52.3	1369
9-55	"	"	23.6	"	57.0	1334
9-56	"	"	23.6	"	55.6	1304
9-57	J. E. Toussaint	"	23.6	"	54.6	1299
9-58	C. O. Bédard	"	23.6	des Stigmates	52.8	1236
9-59	Jos. Cauchon	"	23.6	"	51.3	1202
9-60	"	"	23.6	"	49.9	1169
9-61	"	"	23.6	"	48.5	1136
9-62	"	"	23.6	"	47.0	1104
9-62a	"	"	23.6	"	45.7	1069
9-62b	"	"	23.6	"	44.2	1036
9-62c	"	"	23.6	"	42.9	1024
9-63		"	15.0	"	0	6650
10	Alex. Pope	Succ. Lowndes	108.6	Ch. Ste-Foye	0.0	arp. per. pds
10a	Mme S. P. Dugal	Succ. Alex. Pope	115.10	"	161.3	18672 p.a.
10b	Mme Frank Glass	"	73.0	Sherbrooke	112.6	0.8100
11	Dme Sifrid Jos. Myrand	Edouard Burroughs	107.0	Ch. Ste-Foye	215.6	0.70.163
12	Ths. Lawrence	Geo Lawrence	82.0	"	207.6	0.52.212
13	"	Asie Finlay	186.0	"	198.6	1.26.190
14	Nap. Geo. Kirouac, 2e-qualité	R. H. Smith	120.0	"	192.6	0.76.240
15	Geo. Elie Amyot	Geo. A. L. Wood	130.0	"	187.0	0.80.50
16	Jos. A. Dussault	Wm. McLimont	92.6	"	182.6	0.41.220
17	Adélard Tanguay	Dlle Isabella Hamilton	90.6	"	179.0	0.40.00
18	Geo. Patry	Zéph. Charté	90.6	"	176.6	0.45.216
19	Jos. Ed. Boily	Geo. B. Hall	91.9	"	173.6	0.48.192
20	John Thompson	Succ. John Thompson	86.0	"	17.6	0.46.00
21	"	Succ. J. G. Tourangeau	irrég.	"	irrég.	9.25.00
21-1	"	"	39.0	des Stigmates	60.0	2325
21-2	"	"	40.0	"	60.0	00
21-3	"	"	40.0	"	60.0	2400
21-4	Jos. Ed. Boily	"	40.0	"	60.0	2400
21-5	"	"	40.0	"	60.0	2400
21-6	Jos. A. Pageau	"	40.0	"	60.0	2400
21-7	Vve Edouard Garneau	"	40.0	"	60.0	2400
21-8	Misael Thibaudeau	"	40.0	"	60.0	2400
21-9	Audina Nolin	"	40.0	"	60.0	2400
21-10	"	"	40.0	"	60.0	2400

QUARTIER BELVEDERE. — BELVEDERE WARD

Nos	Propriétaires actuels Actual Proprietors	Prop. à la date du Cadastre Prop. at date of cadastre	Front	Rue Street	Profond Depth	Superf. Superf.
7-73	La Cho Lanouette	Succ. J. G. Tourangeau	40.0	"	90.0	34 0
7-73	Philippe Labranche	"	40.0	"	60.0	2400
21-74	"	"	40.0	"	60.0	2400
21-75	J. Pierre Garneau	"	40.0	"	60.0	2400
21-76	Antoine Lachance	"	48.9	Adolphe	60.0	2780
21-77	"	"	40.0	"	60.0	2400
21-78	H. E. Bédard	"	40.0	"	60.0	2400
21-79	Eugénie Martel	"	40.0	"	60.0	2400
21-80	Lavoie & Frère	"	40.0	"	60.0	2400
21-81	"	"	40.0	"	60.0	2400
21-82	Jos. Gédéon Houde	"	40.0	"	60.0	2400
21-83	La Cho Lanouette	"	40.0	"	60.0	2400
21-84	"	"	40.0	"	60.0	2400
21-85	Philippe Labranche	"	40.0	"	60.0	2400
21-86	Philippe Labranche	"	40.0	"	60.0	2400
21-87	J. Pierre Garneau	"	40.0	"	60.0	2400
21-88	Rue de l'Auverne	"	31.9	"	555.0	11793
21-88	Rue Adolphe	"	40.0	"	irrég.	19430
21-90	Vve Alphonse Tourangeau	"	125.0	Adolphe	"	2187
21-91	Adolphe Tourangeau	"	60.0	"	"	3400
21-92	John A. Fages et al.	"	60.0	"	"	3000
21-93	Henriette Tourangeau	"	65.0	"	"	3000
(21a)	Ernest Rochette	Succ. Julie H. G. Tourangeau	irrég.	"	"	7 a. 80p. Op
21a-1	Syndics Apoc. Frères Mineurs	"	455.0	de l'Auverne	irrég.	190377 p. a.
21a-2	Rue de l'Auverne	"	31.9	"	555.0	12072
21a-3	Geo. Elié Amyot	"	40.0	des Stigmates	60.0	2400
21a-4	Octave Bédard	"	36.8	"	60.0	1600
21a-5	La Thivierge	"	36.8	"	60.0	1600
21a-6	Eugène Anctil	Succ. H.-O. Tourangeau	36.8	des Stigmates	60.0	1600
21a-7	P. Jos. Frédéric	"	30.0	"	60.0	1200
21a-8	Mary A. Kelly	"	30.0	"	60.0	1200
21b	La Cité	"	irrég.	"	irrég.	5520
22	Succ. John Thompson	"	425.0	Ch. Ste-Foye	"	7a. 50p. Op.
22	Succ. Andrew Thompson	Harriett Ann Ross	124.0	"	558.0	2 64 00
23a	Sœurs St-Joseph de St-Valer	Andrew Thompson	125.0	"	585.0	2 77 00
24	"	Succ. John Thompson	201.0	"	irrég.	4 13 00
25	Iréné Abél Fortin	Robert Hamilton	540.0	"	"	2 40 00
26	National Battlefields Commissioners	Succ. J. Henriette G. Tourangeau	irrég.	"	"	6. 72 00)
26-1	Rue Bella	"	"	"	293.0	10255 p. a.
26-2	National Battlefields Commissioners	"	41.0	rue Roch	60.0	2460
26-3	"	"	42.0	"	60.0	2520
26-4	"	"	42.0	"	60.0	2520
26-5	"	"	42.0	"	60.0	2520
26-6	"	"	42.0	"	60.0	2520
26-7	"	"	42.0	"	60.0	2520
26-8	"	"	42.0	"	60.0	2520
26-9	Rue Roch	"	40.0	"	293.6	11740
26-10	National Battlefields Commissioners	"	34.0	"	60.0	2040
26-11	"	"	40.0	"	60.0	2400
26-12	"	"	40.0	"	60.0	2400
26-13	"	"	40.0	"	60.0	2400
26-14	"	"	40.0	"	60.0	2400
26-15	"	"	40.0	"	60.0	2400
26-16	"	"	40.0	"	60.0	2400
26-17	"	"	40.0	rue Albertine	60.0	2400
26-17	"	"	40.0	"	60.0	2400
26-18	"	"	40.0	"	60.0	2400
26-19	"	"	40.0	"	60.0	2400
26-20	"	"	40.0	"	60.0	2400
26-21	"	"	40.0	"	60.0	2400
26-22	"	"	40.0	Av. Tourang.	60.0	2400
26-23	"	"	40.0	"	60.0	2400
26-24	"	"	40.0	"	60.0	2400
26-25	Rue Albertine	"	40.0	"	294.6	11780
26-26	"	"	35.0	Rue Albertine	60.0	2100

QUARTIER BELVEDERE. — BELVEDERE WARD

Superf.	No.	Propriétaires actuels Actual Proprietors	Prop. à la date du Cadastre Prop. at date of cadastre	Front Street	Éc. Profond Depth	Superf.
34 0	26-27	National Battlefield Commissioners	Succ. J. Henriette Tour. gen.	40.0	60.0	2400
3400	26-28	"	"	40.0	60.0	2400
3400	26-29	"	"	40.0	60.0	2400
2730	26-30	"	"	40.0	60.0	2400
2400	26-31	"	"	40.0	60.0	2400
2400	26-32	"	"	15.0 Rue Alice	60.0	2100
2400	26-33	National Battlefield Commissioners	"	40.0	60.0	2400
2400	26-34	"	"	40.0	60.0	2400
2400	26-35	"	"	40.0	60.0	2400
2400	26-36	"	"	40.0	60.0	2400
2400	26-37	"	"	40.0	60.0	2400
2400	26-38	"	"	40.0	60.0	2400
2400	26-39	"	"	40.0 Av. Tourang.	60.0	2400
2400	26-40	"	"	40.0	60.0	2400
3400	26-41	Rue Alice	"	40.0	203.6	11920
11700	26-42	"	"	35.0 Rue Alice	60.0	2280
10430	26-43	"	"	40.0	60.0	2400
2187	26-44	"	"	4000	60.0	2400
3450	26-45	"	"	40.0	60.0	2400
3000	26-46a	"	"	20.0	55.0	1100
3000	26-46b	"	"	20.0	55.0	1100
7 a. 50p. Op	26-46c	Ruelle	"	25.0	40.0	300
190377 p. a.	26-47a	"	"	20.0 Rue Alice	55.0	1100
12072	26-47b	"	"	20.0	55.0	1100
2400	26-47c	Ruelle	"	5.0	40.0	300
1800	26-48	Joseph Robitaille	"	38.0 Alphonse	60.0	2280
1800	26-49	National Battlefield Commissioners	"	40.0	60.0	2400
1800	26-50	"	"	40.0	60.0	2400
1200	26-51	"	"	40.0	60.0	2400
1200	26-52a	"	"	20.0	55.0	1100
5520	26-52b	"	"	20.0	55.0	1100
7 a. 50p. Op.	26-52c	Ruelle	"	5.00	40.0	300
1. 64. 00	26-52d	"	"	20.0	55.0	1100
77. 00	26-53	Joseph Robitaille	"	20.0	55.0	1100
13. 00	26-53c	Rue Nat. Battlefield Commissioners	"	5.0	40.0	300
40. 00	26-54	"	"	40.0 Av. Tourang.	60.0	2400
6. 72. 00)	26-54a	"	"	15.0	60.0	900
10255 p. a.	26-54b	"	"	10.0	60.0	600
2480	26-54c	"	"	15.0	60.0	900
2520	26-55	"	"	40.0	60.0	2400
2520	26-56	"	"	40.0	208.6	11920
2520	26-57	Rue Alphonse	"	40.0	135.0	16065
2520	26-58	"	"	119.6 Ch. Ste-Foye	142.6	8729
2520	26-59	"	"	irrég.	150.0	13500
2520	26-60	"	"	90.6	760.0	15200
2520	26-61	Avenue Tourangeau	"	20.0	760.0	15200
11740	(26a) Dlle Johanna Malone	Succ. J. G. Tourangeau	irrég. Ch. Ste Foy	irrég.	7.14.00	1600 p. a.
2040	26a-1	National Battlefield Commissioners	"	100.0 rue Nathalie	irrég.	1700
2400	26a-2	"	"	100.0	"	13505
2400	26a-3	Rue Nathalie	"	irrég.	"	2520
2400	26a-4	"	"	42.0 Rue Edith	60.0	2520
2400	26a-5	"	"	42.0 Rue Edith	60.0	2520
2400	26a-6	"	"	42.0	60.0	2520
2400	26a-7	"	"	42.0	60.0	2520
2400	26a-8	"	"	42.0	60.0	2520
2400	26a-9	"	"	42.0	60.0	2520
2400	26a-10	"	"	41.0	60.0	2460
2400	26a-11	Rue Edith	"	40.0	203.6	11740
2400	26a-12	"	"	40.0 Av. Fages	60.0	2400
2400	26a-13	"	"	40.0 Rue Edith	60.0	2400
2400	26a-14	"	"	40.0	60.0	2400
2400	26a-15	"	"	40.0	60.0	2400
2400	26a-16	"	"	40	0.0	2400
11780	26a-17	"	"	40.0	60.0	2400
2100	26a-18	"	"	34.0	60.0	2040
	26a-19	"	"	40.0 Av. Fages	60.0	2400

QUARTIER BELVEDERE. — BELVEDERE WARD

Nos	Propriétaires actuels Actual Proprietors	Prop. à la date du Cadastre Prop. at date of cadastre	Front	Rue	Profond	Superf.
				Street	Depth	
26a-20	National Battlefield Commissioners	Succ. J. G. Tourangeau	40.0	"	60.0	2400
26a-21	"	"	40.0	Rue Alfred	60.0	2400
26a-22	"	"	40.0	"	60.0	2400
26a-23	"	"	40.0	"	60.0	2400
26a-24	"	"	40.0	"	60.0	2400
26a-25	"	"	40.0	"	60.0	2400
26a-26	"	"	34.0	"	60.0	2400
26a-27	Rue Alfred	"	40.0	"	294.6	11780
26a-28	National Battlefield Commissioners	"	40.0	Av. Fages	60.0	2400
26a-29	"	"	40.0	Rue Alfred	60.0	2400
26a-30	"	"	40.0	"	60.0	2400
26a-31	"	"	40.0	"	60.0	2400
26a-32	"	"	40.0	"	60.0	2400
26a-33	"	"	40.0	"	60.0	2400
26a-34	"	"	35.0	"	60.0	2100
26a-35	"	"	40.0	Av. Fages	60.0	2400
26a-36	"	"	40.0	"	60.0	2400
26a-37	"	"	40.0	Archibald	60.0	2400
26a-38	"	"	40.0	"	60.0	2400
26a-39	"	"	40.0	"	60.0	2400
26a-40	"	"	40.0	"	60.0	2400
26a-41	"	"	40.0	"	60.0	2400
26a-42	"	"	35.0	"	60.0	2100
26a-43	Rue Archibald	"	40.0	"	295.6	11820
26a-44	"	"	40.0	Av. Fages	60.0	2400
26a-45	"	"	40.0	Archibald	60.0	2400
26a-46	"	"	40.0	"	60.0	2400
26a-47	"	"	38.0	"	60.0	2280
26a-48	National Battlefield Commissioners	Succession J. G. Tourangeau	40.0	Av. Fages	60.0	2400
26a-49	"	"	40.0	"	60.0	2400
26a-50	"	"	40.0	Octave	60.0	2400
26a-51	"	"	40.0	"	60.0	2400
26a-52	"	"	38.0	"	60.0	2280
26a-53	Rue Octave	"	40.0	"	178.6	7120
26a-54	Els. P. Couture	"	120.0	Ch. Ste-Foye	340.0	40800
26a-55	National Battlefield Commissioners	"	35.0	Vve. Fages	60.0	2100
26a-56	"	"	35.0	Av. Fages	60.0	2100
26a-57	"	"	40.0	Octave	70.0	2800
26a-58	P. C. Lacasse	"	40.0	"	70.0	2800
26a-59	"	"	39.0	"	70.0	2730
26a-60	Avenue Fages	"	20.0	"	793.0	15860
26a-61	"	"	60.0	Ch. Ste-Foye	90.8	5369
26a-62	"	"	60.0	"	96.6	5673
26a-63	P. C. Lacasse	"	60.0	"	102.2	6018
27	National Battlefield Commissioners	Société St-Jean-Baptiste	0.5.00	"	0.5.00	0.25.00
28	Mme C. B. Langlois	J. W. Duscomb	159.00	"	irrég	4.01.00
29	Mary Ann Kelly, épouse J.A. Gauvin	Edmund C. Barrow	124.6	"	"	3.11.00
30	Royal Trust Co.	Vve John Ross	419.00	"	"	11.16.00
31	Thomas H. Thompson	Christine Tessier	146.0	"	"	3.73.00
(32a)	"	Charles Eward Allen	1.4.10	"	irrég.	7.78.90
(32)	"	"	0.8.0	"	"	3.61.205
32-1	Louis Morency	V. Chareauvert	50.0	"	153.0	7650 p. c.
32-2	"	"	40.0	"	149.0	5960
32-3	J. ^s Matte	"	35.0	"	145.0	5075
32-4	"	"	11.0	"	144.0	1584
32-5	Ruelle	"	18.0	"	136.0	2448
32-6	Victor Chateauvert	"	6.0	Rue	100.0	600
32-7	"	"	40.0	"	101.0	4040
32-8	"	"	35.0	"	104.0	3640
32-9	"	"	35.0	"	107.0	3745
32-10	"	"	20.0	"	110.0	2200
32-11	Rue	"	66.0	"	136.0	8976
32a-1	J. S. Matte	"	24.0	Ch. Ste-Foye	143.0	5005
32a-2	A. H. Rondeau	"	35.0	"	141.0	4900
32a-3	"	"	35.0	"	138.0	4830

QUARTIER BELVEDERE. — BELVEDERE WARD

Superf.	Nos	Propriétaires actuels Actual Proprietors	Prop. à la date du Cadastre Prop. at date of cadastre	Front Street	Rue	Profond Depth	Superf.
2400	32a-4	A. H. Rondeau	V. Chateaufvert	35.9	Ch. Ste-Foy	135.9	4725
2400	32a-5	"	"	35.0	"	233.0	4651
2400	32a-6	Rue	"	66.0	"	232.0	14312
2400	32a-7	Victor Chateaufvert	"	34.0	Rue	93.0	3162
2400	32a-8	"	"	40.0	"	91.0	3640
2400	32a-9	Ruelle	"	18.0	"	165.0	2970
2400	32a-19	Victor Chateaufvert	V. Chateaufvert	46.0	Rue	82.9	4140
11780	32a-11	"	"	46.0	"	90.0	4140
2400	32a-12	Rue	"	66.0	"	244.0	16104
2400	33	"	Charles Edward Allan	1.0	Ch. Ste-Foye irrég.		6.31.180
2400	34	Eugène Lamontagne	Charles Edouard Laroche	272.0	"	"	9.80.00
2400	43-1	"	E. Lamontagne, Chs König, L. Létourneau, A. Auger				
2400	34-2	"	"	33.9	"	146.0	4877 p. a.
2100	34-3	Lorenzo Jos. Montreuil	"	33.9	"	140.9	4725
2400	34-4	Arthur Gignac	"	33.9	"	134.0	4522
2400	34-5	"	"	33.9	"	128.0	4320
2400	34-6	"	"	25.0	"	43.9	1093.9
2400	34-7	"	"	25.0	"	43.9	1093.9
2400	34-8	"	"	25.0	"	43.9	1093.9
2400	34-9	"	"	25.0	"	43.9	1093.9
2400	34-10	"	"	25.0	"	43.9	1093.9
2100	34-11	"	"	25.0	"	43.9	1093.9
11820	34-12	"	"	25.0	"	43.9	1093.9
2400	34-13	"	"	25.0	"	43.9	1093.9
2400	34-14	"	"	25.0	"	43.9	1093.9
2400	34-15	"	"	25.0	"	43.9	1093.9
2280	34-19	"	"	25.0	"	43.9	1093.9
2400	34-20	"	"	25.0	"	43.9	1093.9
2400	34-21	"	"	25.9	"	43.9	1093.9
2400	34-22	"	"	25.0	"	43.9	1093.9
2400	34-23	"	"	25.0	"	43.9	1093.9
2280	34-24	"	"	25.0	"	43.0	1093.9
7120	34-25	"	"	25.0	"	43.9	1093.9
40800	34-26	"	"	25.0	"	43.9	1093.9
2100	34-27	"	"	25.0	"	43.9	1093.9
2800	34-28	Rue	"	66.0	"	43.9	2887.6
2800	34-29	"	"	25.0	"	43.9	1093.9
2730	34-30	"	"	25.0	"	43.9	1939.9
15860	34-31	"	"	25.0	"	43.9	1093.9
5369	34-32	"	"	25.0	"	43.9	1093.9
5673	34-33	"	"	25.0	"	43.9	1093.9
6018	34-34	"	"	25.0	"	43.9	1093.9
0.25.00	34-35	"	"	25.0	"	43.9	1093.9
4.01.00	34-36	"	"	25.0	"	43.9	1093.9
3.11.00	34-37	"	"	25.0	"	43.9	1093.9
11.16.00	34-38	"	"	25.0	"	43.9	1093.9
3.73.00	34-39	"	"	25.0	"	43.9	1093.9
7.78.90	34-40	"	"	25.0	"	43.9	1093.9
3.61.205	34-41	"	"	25.0	"	43.9	1093.9
7650 p. c.	34-42	Raoul Renault	"	25.0	"	43.9	1093.9
5960	34-43	"	"	25.0	"	43.9	1093.9
5075	34-44	Hubert Moisan	"	25.0	"	43.9	1093.9
1584	34-45	"	"	25.0	"	43.9	1093.9
2448	34-46	"	"	25.0	"	43.9	1093.9
600	34-47	"	"	25.0	"	43.9	1093.9
4040	34-48	"	"	21.0	"	43.9	920.6
3640	34-49	"	"	21.0	Rue	77.6	1627.6
3745	34-50	"	"	25.0	"	77.6	1937.6
2200	34-51	"	"	25.0	"	77.6	1937.6
8976	34-52	"	"	25.0	"	77.6	1937.6
5005	34-53	"	"	25.0	"	77.6	1937.6
4900	34-54	"	"	25.0	"	77.6	1937.6
4830	34-55	Amédée Vézina	"	25.9	"	77.6	1937.6
	34-56	"	"	25.0	"	77.6	1937.6

QUARTIER BELVEDERE. — BELVEDERE WARD

Nos	Propriétaires actuels Actual Proprietors	Prop. à la date du Cadastre Prop. at date of cadastre	Front Rue Street	Profondeur Depth	Superf. Superf.
34-57	E. Lamontagne, Cha. Koenig...	25.6 Rue	77.6	1937.6
34-58	L. Létourneau, A. Auger.....	25.6 "	77.6	1937.6
34-59	"	25.6 "	77.6	1937.6
34-60	"	25.6 "	77.6	1937.6
34-61	"	25.0 "	77.6	1937.6
34-63	"	25.0 "	77.6	1937.6
34-62	"	25.6 "	77.6	1937.6
34-64	"	25.6 "	77.6	1937.6
34-65	"	25.0 "	77.6	1937.6
34-66	"	25.0 "	77.6	1937.6
34-67	"	25.0 "	77.6	1937.6
34-68	"	25.0 "	77.6	1937.6
34-69	Rue.....	"	66.6	77.6	5115.0
34-70	"	25.0 Rue	77.6	1937.6
34-71	Louis Lachance.....	"	25.6 "	77.6	1937.6
34-72	"	25.0 "	77.6	1937.6
34-73	"	25.0 "	77.6	1937.6
34-74	"	25.0 "	77.6	1937.6
34-75	"	25.0 "	77.6	1937.6
34-76	"	25.0 "	77.6	1937.6
34-77	"	25.0 "	77.6	1937.6
34-78	"	25.0 "	77.6	1937.6
34-82	"	25.0 "	77.6	1937.6
34-83	"	25.6 "	77.6	1937.6
34-84	"	25.0 "	77.6	1937.6
34-85	"	25.0 "	77.6	1937.6
34-86	Geo. François Marceau.....	"	25.0 "	77.6	1937.6
34-87	"	25.0 "	77.6	1937.6
34-88	C. Emile Moriamette.....	"	25.0 "	77.6	1937.6
34-89	"	"	25.0 "	77.6	1937.6
34-90	"	"	25.6 "	77.6	1937.6
34-91	"	"	25.0 "	77.6	1937.6
34-92	"	"	25.0 "	77.6	1937.6
34-93	P. Et. Roy.....	"	30.6 Ch. Ste-Foye	138.6	4224.0
34-94	P. Et. Roy et R. Kierth.....	"	30.6 "	144.0	4392.0
34-95	R. Kierth.....	"	28.3 "	144.6	4082.0
34-96	"	25.0 Rue	77.6	1937.6
34-97	"	25.0 "	77.6	1937.6
34-98	"	25.6 "	77.6	1937.6
34-99	"	25.0 "	77.6	1937.6
34-100	"	25.0 "	77.6	1937.6
34-101	Frs A. Pelchat.....	"	25.6 "	77.6	1937.6
34-102	"	25.0 "	77.6	1937.6
34-103	"	25.6 "	77.6	1937.6
34-104	"	25.0 "	77.6	1937.6
34-105	"	25.0 "	77.6	1937.6
34-106	Jos. Robitaille.....	"	25.0 "	77.6	1937.6
34-107	Eugène Lamontagne.....	"	25.0 "	77.6	1937.6
34-111	"	"	25.0 "	77.6	1937.6
34-112	"	"	25.0 "	77.6	1937.6
34-113	"	"	25.0 "	77.6	1937.6
34-114	"	"	25.0 "	77.6	1937.6
34-115	"	"	25.0 "	77.6	1937.6
34-116	"	"	25.0 "	77.6	1937.6
34-117	"	"	25.0 "	77.6	1937.6
34-118	"	"	25.0 "	77.6	1937.6
34-119	"	"	25.6 "	77.6	1937.6
34-120	"	"	25.0 "	77.6	1937.6
34-121	"	"	66.6	77.6	5115
34-122	"	"	25.0 Rue	77.6	1937.6
34-123	"	"	25.6 "	77.6	1937.6
34-124	"	"	25.6 "	77.6	1937.6
34-125	"	"	25.0 "	77.6	1937.6
34-126	"	"	25.0 "	77.6	1987.6
				77.6	1937.6

QUARTIER BELVEDERE. — BELVEDERE WARD

and Superf. th	Nos	Propriétaires actuels Actual Proprietors	Prop. à la date du Cadastre Front Prop. at date of cadastre	Rue Street	Profond Depth	Superf.
1937.6	34-127	"	E. Lamontagne, Chs. Koenig.....	25.0 Rue	77.6	1937.6
1937.6	34-128	Jean Paradis.....	L. Letourneau, A. Auger.....	25.0 "	77.6	1937.6
1937.6	34-129	"	"	25.0 "	77.6	1937.6
1937.6	34-130	"	"	25.0 "	77.6	1930.6
1937.6	34-131	"	"	25.0 "	77.6	1937.6
1937.6	34-132	"	"	25.0 "	77.6	1937.6
1937.6	34-133	Adol. Martel.....	"	25.0 "	77.6	1937.6
1937.6	34-134	"	"	25.0 "	77.6	1937.6
1937.6	34-135	Eugène Lamontagne.....	"	25.0 "	77.6	1937.6
1937.6	34-136	Frédéric Martel.....	"	25.0 "	77.6	1937.6
1937.6	34-137	"	"	25.0 "	77.6	1937.6
1937.6	34-138	Arthur Paruet.....	"	25.0 "	77.6	1937.6
5115.0	34-139	"	"	25.0 "	77.6	1937.6
1937.6	34-140	Eugène Lamontagne.....	"	21.0 "	77.6	1627.6
1937.6	34-144	Rue	"	66.0	1297	85602.0
1937.0	34-145	"	"	66.0	77.6	5115.0
1937.6	34-146	"	"	66.0	77.6	5115.0
1937.6	34-147	Ruelle	"	14.0	1128	15792.0
1037.6	34-148	Rue	"	66.0	43.9	2887.6
1937.6	34-149	Ruelle	"	14.0	135.3	1893.6
1937.6	34-150	"	"	14.0	77.6	1085.0
1937.6	34-151	"	"	14.0	1167	16338.0
1937.6	(35	John Bail.....	"	188.0	irrég.	6.03.0
1937.0	35-1	Eugène Lamontagne et al.....	E. Lamontagne, Chs. Keonig.....	30.6 Ch Ste-Foye	118.0	3599.0
1937.6	35-2	"	L. Letourneau, A. Auger.....	30.6 "	123.6	3766.0
1937.6	35-3	"	"	30.6 "	128.6	3919.0
1937.6	35-4	Arthur Gignac.....	"	33.9 "	121.6	3705.0
1937.6	35-5	Eugène Lamontagne.....	"	25.0 Rue	33.9	843.9
1937.6	35-6	"	"	25.0 "	33.9	843.9
1937.6	35-7	"	"	25.0 "	33.9	843.9
1937.6	35-8	"	"	25.0 "	33.9	843.9
1937.6	35-9	"	"	25.0 "	33.9	843.9
1937.6	35-10	"	"	25.0 "	33.9	843.9
4224.0	35-11	"	"	25.0 "	33.9	843.9
4392.0	35-12	"	"	25.0 "	33.9	843.9
4082.0	35-13	"	"	25.0 "	33.9	843.9
1937.6	35-14	"	"	25.0 "	33.9	843.9
1937.6	35-15	"	"	25.0 "	33.9	843.9
1937.6	35-19	"	"	25.0 "	33.9	843.9
1937.6	35-20	"	"	25.0 "	33.9	843.9
1937.6	35-21	"	"	25.0 "	33.9	843.9
1937.6	35-22	"	"	25.0 "	33.9	843.9
1937.6	35-23	"	"	25.0 "	33.9	843.9
1937.6	35-24	"	"	25.0 "	33.9	843.9
1937.6	35-25	"	"	25.0 "	33.9	843.9
1937.6	35-26	"	"	25.0 "	33.9	843.9
1937.6	35-27	"	"	25.0 "	33.9	843.9
1937.6	35-28	Rue	"	66.0	33.9	2227.6
1937.6	35-29	"	"	25.0 Rue	33.9	843.9
1937.6	35-30	"	"	25.0 "	33.9	843.9
1937.6	35-31	"	"	25.0 "	33.9	843.9
1937.6	35-32	"	"	25.0 "	33.9	843.9
1937.6	35-33	"	"	25.0 "	33.9	843.9
1937.6	35-34	"	"	25.0 "	33.9	843.9
1937.6	35-35	"	"	25.0 "	33.9	843.9
1937.6	36-36	"	"	25.0 "	33.9	843.9
1937.6	36-37	"	"	25.0 "	33.9	843.9
1937.6	36-38	"	"	25.0 "	33.9	843.9
5115	36-39	"	"	25.0 "	33.9	843.9
1937.6	36-40	"	"	25.0 "	33.9	843.9
1937.6	36-41	Joseph Samson et al.....	"	25.0 "	33.9	843.9
1937.6	36-42	Eugène Lamontagne.....	"	25.0 "	33.9	843.9
1937.6	36-43	"	"	25.0 "	33.9	843.9
1987.6	36-44	Hubert Moisan.....	"	25.0 "	33.9	843.9
1937.6	36-45	Eug. Lamontagne.....	"	25.0 "	33.9	843.9

QUARTIER BELVEDERE. — BELVEDERE WARD

Nos	Propriétaires actuels Actual Proprietors	Prop. à la date du Cadastre Prop. at date of cadastre	Front Street	Rue Street	Profond Depth	Superf. Superf.
35-46	Eug. Lamontagne	E. Lamontagne, Chs. Koenig	25.0	Rue	39.9	843.0
35-47		L. Létourneau, A. Auger	25.0	"	33.9	843.9
35-48		"	21.0	"	33.9	709.9
35-49	Ruelle	"	14.0		300.0	4200.0
35-50		"	21.0	Rue	77.6	1627.6
35-51	Alfred Maheux	"	25.0	"	77.6	1937.6
35-52	"	"	25.0	"	77.6	1937.6
35-53		"	25.0	"	77.6	1936.7
35-54		"	25.0	"	77.6	1937.6
35-55		"	25.0	"	77.6	1937.6
35-56		"	25.0	"	77.6	1937.6
35-57		"	25.0	"	77.6	1937.6
35-58		"	25.0	"	77.6	1937.6
35-59		"	25.0	"	77.6	1937.6
35-60	Hubert H. Ingram et al.	"	25.0	"	77.6	1937.6
35-61	Michael Lewis	"	25.0	"	77.6	1937.6
35-62	Eugène Lamontagne	"	25.0	"	77.6	1937.6
35-63		"	25.0	"	77.6	1937.6
35-64		"	25.0	"	77.6	1937.6
35-65		"	25.0	"	77.6	1937.6
35-66	Hubert Moisan	"	25.0	"	77.6	1937.6
35-67	Eug. Lamontagne et al.	"	25.0	"	77.6	1937.6
35-68		"	25.0	"	77.6	1937.6
35-69	Rue	"	66.0	"	77.6	3115.0
35-70		"	25.0	"	77.6	1937.6
35-71		"	25.0	"	77.6	1937.6
35-72		"	25.0	"	77.6	1937.6
35-73		"	25.0	"	77.6	1937.6
35-74		"	25.0	"	77.6	1937.6
35-75		"	25.0	"	77.6	1937.6
35-76		"	25.0	"	77.6	1937.6
35-77		"	25.0	"	77.6	1937.6
35-78		"	25.0	"	77.6	1937.6
35-82	Jos H. Gignac et Eug. Lamontagne	"	25.0	"	77.6	1937.6
35-83	Eugène Lamontagne	"	25.0	"	77.6	1937.6
35-84		"	25.0	"	77.6	1937.6
35-85		"	25.0	"	77.6	1937.6
35-86		"	25.0	"	77.6	1937.6
35-87		"	25.0	"	77.6	1937.6
35-88		"	25.0	"	77.6	1937.6
35-89		"	25.0	"	77.6	1937.6
35-90		"	25.0	"	77.6	1937.6
35-91	Edouard Pagé	"	25.0	"	77.6	1937.6
35-92	Ruelle Eug. Lamontagne	"	14.0	"	77.6	1065.0
35-93	Eugène Lamontagne	"	14.0	"	33.6	472.0
35-94	Rue Eug. Lamontagne	"	66.0	"	33.9	2227.6
35-95	Rue Jos Samson et al.	"	66.0	"	77.6	5115.0
35-98	Rue Eug. Lamontagne	"	66.0	"	1241.6	81838.0
35-99	Ruelle Eug. Lamontagne	"	14.0	"	792.0	11088
36	Joseph A. Morin	Joseph Wilson Henry	176.0	Ch. Ste-Foyé, irrég.		6.00.00
37	Asile du Bon Pasteur	Charles Sharples	719.0	"	"	22.40.00
38		Robert Cassell	571.0	"	"	14.81.00
39	Victor Chateauvert	Geo Okill Stuart	107.0	"	"	3.63.00
(40		Succ. Joseph Cary	352.0	"	"	9.00.00
40-1		Montcalm Land Co.	35.0	"	157.0	5495 p.
40-2		"	35.0	"	153.0	5355
40-3		"	35.0	"	147.0	5145
40-4		"	35.0	"	145.0	5105
40-5		"	35.0	"	141.0	4935
40-6		"	35.0	"	138.0	4765
40-7		"	35.0	"	123.0	4634
40-8		"	35.0	"	129.0	4515
40-9		"	35.0	"	125.0	4375
40-10		"	35.0	"	121.0	4225
40-11		"	17.0	"	118.0	2006

QUARTIER BELVEDERE. — BELVEDERE WARD

Supern.	Nos	Propriétaires actuels Actual Proprietors	Prop. à la date du Cadastre Prop. et date of cadastre	Front	Rue Street	Profond Depth	Supern.
843 0	40-12	Ruelle Q. R. L. & P. Co.	Montcalm Land Co	15.0	Ch. Ste Foye	367.0	5505
843.9	40-13	Ruelle	"	21.0	"	80.0	1680
709.9	40-14	"	"	25.0	Frontenac	80.0	2000
4200.0	40-15	"	"	25.0	"	80.0	2000
1627.6	40-16	"	"	25.0	"	80.0	2000
1937.6	40-17	"	"	25.0	"	80.0	2000
1937.6	40-18	"	"	25.0	"	80.0	2000
1936.7	40-19	"	"	25.0	"	80.0	2000
1937.6	40-20	"	"	25.0	"	80.0	2000
1937.6	40-21	"	"	25.0	"	80.0	2000
1937.6	40-22	"	"	25.0	"	80.0	2000
1537.6	40-23	"	"	25.0	"	80.0	2000
1937.6	40-24	"	"	25.0	"	80.0	2000
1937.6	40-25	"	"	25.0	"	80.0	2000
1937.6	40-26	"	"	25.0	"	80.0	2000
1937.6	40-27	"	"	25.0	"	80.0	2000
1937.6	40-28	Ruelle Q. R. L. & P. Co. (entente)	"	8.0	"	500.0	4000
1937.6	40-29	Rue Frontenac	"	66.0	"	367.0	24222
1937.6	40-30	"	"	25.0	"	80.0	2000
1937.6	40-31	"	"	25.0	Frontenac	80.0	2000
1937.6	40-32	"	"	25.0	"	80.0	2000
1937.6	40-33	"	"	25.0	"	80.0	2000
1937.6	40-34	"	"	25.0	"	88.0	2000
3115.0	40-35	"	"	25.0	"	80.0	2000
1937.6	40-36	"	"	25.0	"	80.0	2000
1937.6	40-37	"	"	25.0	"	80.0	2000
1937.6	40-38	"	"	25.0	"	80.0	2000
1937.6	40-39	"	"	25.0	"	80.0	2000
1937.6	40-40	"	"	25.0	"	80.0	2000
1937.6	40-41	"	"	25.0	"	80.0	2000
1937.6	40-42	"	"	25.0	"	80.0	2000
1937.6	40-43	"	"	25.0	"	80.0	2000
1937.6	40-44	"	"	23.0	"	80.0	1840
1937.6	40-45	Ruelle	"	15.0	"	313.0	5595
1937.6	40-46	"	"	24.0	Bougainville	80.0	1920
1937.6	40-47	"	"	25.0	"	80.0	2000
1937.6	40-48	"	"	25.0	"	80.0	2000
1937.6	40-49	"	"	25.0	"	80.0	2000
1937.6	40-50	"	"	25.0	"	80.0	2000
1937.6	40-51	"	"	25.0	"	80.0	2000
1937.6	40-52	"	"	25.0	"	80.0	2000
1937.6	40-53	"	"	25.0	"	80.0	2000
1937.6	40-54	"	"	25.0	"	80.0	2000
1085.0	40-55	"	"	25.0	"	80.0	2000
472.0	40-56	"	"	25.0	"	80.0	2000
2227.6	40-57	"	"	25.0	"	80.0	2000
5115.0	40-58	"	"	25.0	"	80.0	2000
81838 0	40-59	"	"	25.0	"	80.0	2000
11088	40-60	"	"	25.0	"	80.0	2000
6.00.00	40-61	Rue Bougainville	"	66.0	"	381.0	25146
22.40.00	40-62	Ruelle Ho. P. A. Chaquette dr. passage.	"	8.0	"	175.0	1400
14.81.00	40-63	"	"	23.0	Bougainville	80.0	1840
3.63.00	40-64	"	"	25.0	"	80.0	2000
9.00.00	40-65	"	"	25.0	"	80.0	2000
5495 p. a.	40-66	"	"	25.0	"	80.0	2000
5355	40-67	"	"	25.0	"	80.0	2000
5145	40-68	"	"	25.0	"	80.0	2000
5105	40-69	"	"	25.0	"	80.0	2000
4935	40-70	"	"	25.0	"	80.0	2000
4765	40-71	"	"	25.0	"	80.0	2000
4654	40-72	"	"	25.0	"	80.0	2000
4515	40-73	"	"	25.0	"	80.0	2000
4375	40-74	"	"	25.0	"	80.0	2000
4227	40-75	"	"	25.0	"	80.0	2000
2006	40-76	"	"	25.0	"	80.0	2000

QUARTIER BELVEDERE. — BELVEDERE WARD

Nos	Propriétaires actuels Actual Proprietors	Prop. à la date du Cadastre Prop. at date of cadastre	Front Street	Profond Depth	Superf	
40-77		Montcalm Land Co.	23.0	Bougainville.	80.0	1840
40-78	Ruelle—Droit de pass. à P.Choquette	"	15.0	"	171.0	5565
40-79		"	26.0	Crémasic	80.0	2080
40-80		"	25.0	"	80.0	2000
40-81		"	25.0	"	80.0	2000
40-82		"	25.0	"	80.0	2000
40-83		"	25.0	"	80.0	2000
40-84		"	25.0	"	80.0	2000
40-85		"	25.0	"	80.0	2000
40-86		"	25.0	"	80.0	2000
40-87		"	25.0	"	80.0	2000
40-88		"	25.0	"	80.0	2000
40-89		"	25.0	"	80.0	2000
40-90	Hon. P. A. Choquette	"	25.0	"	80.0	2000
40-91	"	"	25.0	"	80.0	2000
40-92		"	25.0	"	80.0	2000
40-93		"	25.0	"	80.0	2000
40-94	Rue Crémasic	"	66.0	"	332.0	25212
40-95		"	irrég.	Crémasic	irrég.	4216
40-96		"	50.0	"	81.0	4080
40-97		"	25.0	"	97.0	3425
40-98		"	25.0	"	109.0	2725
40-99		"	25.0	"	130.0	3250
40-100		"	25.0	"	154.0	3850
40-101		"	25.0	"	178.0	4450
40-102		"	25.0	"	187.0	4675
40-103		"	25.0	"	195.0	4875
40-104		"	25.0	"	197.0	4975
40-105		"	irrég.	"	irrég.	368
(41		Elisa Taylor	2.3.0	Ch. Ste-Foye	5.4.0	12.42.00
41-1		Montcalm Land Co.	18.0	"	117.0	2096 p. a.
41-2		"	35.0	"	114.0	3990
41-3		"	35.0	"	109.0	3815
41-4		"	35.0	"	105.0	3675
41-5		"	35.0	"	102.0	3570
41-6		"	33.0	"	163.0	3399
41-7		"	33.0	"	100.0	3300
41-8		"	34.0	"	96.0	3264
41-9		"	30.0	Ave Lévis	85.0	2550
41-10		"	30.0	"	85.0	2550
41-11		"	30.0	"	85.0	2550
41-12	Ruelle	"	15.0	"	154.0	2310
41-13	Ruelle	"	15.0	"	95.0	1425
41-14		"	25.0	Frontenac	80.0	2000
41-15		"	25.0	"	80.0	2000
41-16		"	25.0	"	80.0	2000
41-17		"	25.0	"	80.0	2000
41-18		"	25.0	"	80.0	2000
41-19		"	25.0	"	80.0	2000
41-20	Frontenac	"	66.0	"	252.0	16632
41-21		"	27.0	Frontenac	80.0	2260
41-22		"	25.0	"	80.0	2000
41-23		"	25.0	"	80.0	2000
41-24		"	25.0	"	80.0	2000
41-25		"	25.0	"	80.0	2000
41-26		"	25.0	"	80.0	2000
41-27	Ruelle	"	15.0	"	175.0	2625
41-28		"	25.0	A. Lévis	85.0	2125
41-29		"	25.0	"	85.0	2125
41-30		"	25.0	"	85.0	2125
41-31		"	25.0	"	85.0	2125
41-32		"	25.0	"	85.0	2135
41-33		"	25.0	"	85.0	2125
41-34		"	25.0	"	85.0	2125
41-35		"	25.0	Bougainville	80.0	2000

QUARTIER BELVEDERE. — BELVEDERE WARD

Noe	Propriétaires actuels Actual Proprietors	Prop. à la date du Cadastre Prop. at date of cadastre	Front Street	Rue Street	Profond Depth	Superf.
1840	41-36	"	25.0	"	80.0	2000
5565	41-37	"	25.0	"	80.0	2000
3040	41-38	"	25.0	"	80.0	2000
2000	41-39	"	25.0	"	80.0	2000
2000	41-40	"	26.0	"	80.0	2080
2000	41-41 Ruelle	"	15.0	"	152.0	2280
2000	41-42 Rue Bougainville	"	66.0	"	252.0	16632
2000	41-43	"	27.0	Bougainville	80.0	2160
2000	41-44	"	25.0	"	80.0	2000
2000	41-45	"	25.0	"	80.0	2000
2000	41-46	"	25.0	"	80.0	2000
2000	41-47	"	25.0	"	80.0	2000
2000	41-48	"	25.0	"	80.0	2000
2000	41-49 Ruelle	"	15.0	"	175.0	2625
2000	41-50	"	25.0	Av. Lévis	85.0	2125
2000	41-51	"	25.0	"	85.0	2125
2000	41-52	"	25.0	"	85.0	2125
2000	41-53	"	25.0	"	85.0	2125
25212	41-54	"	25.0	"	85.0	2125
4216	41-55	"	25.0	"	80.5	2125
4080	41-56	"	25.0	"	85.0	2125
2425	41-57	"	25.0	Crémazie	80.0	2000
2725	41-58	"	25.0	"	80.0	2000
3250	41-59	"	25.0	"	80.0	2000
3850	41-60	"	25.0	"	80.0	2000
4450	41-61	"	25.0	"	80.0	2000
4675	41-62	"	24.0	"	80.0	1920
4875	41-63 Ruelle	"	15.0	"	152.0	2280
4975	41-64 Rue Crémazie	"	66.0	"	250.0	16500
398	41-65	"	25.0	Crémazie	187.0	4675
12 42.00	41-66	"	25.0	"	175.0	4375
2096 p. a.	41-67	"	25.0	"	176.0	4400
3990	41-68	"	25.0	"	180.0	4500
3815	41-69	"	25.0	"	188.0	4700
3675	41-70	"	35.0	Av. Lévis	125.0	4375
3570	41-71	"	35.0	"	125.0	4375
3399	41-72	"	35.0	"	125.0	4375
3300	41-73	"	35.0	"	125.0	4375
3264	41-74	"	35.0	"	125.0	4375
2550	41-75	"	45.0	"	125.0	5625
2550	41-76 Avenue Lévis	"	66.0	"	985.0	65010
2550	41-77	"	37.0	Ch. Ste-Foye	105.0	3675
2310	41-78	"	37.0	"	101.0	3837
1425	41-79	"	37.0	"	96.0	3737
2000	41-80	"	35.0	Av. Lévis	111.0	3885
2000	41-81 Camille Raymond	"	35.0	"	111.0	3885
2000	41-82 Rue Frontenac	"	66.0	"	111.0	7326
2000	41-83	"	25.0	Av. Lévis	98.0	2450
2000	41-84	"	25.0	"	98.0	2450
2000	41-85	"	25.0	"	98.0	2450
16632	41-86	"	25.0	"	98.0	2450
2260	41-87	"	25.0	"	98.0	2450
2000	41-88	"	25.0	"	98.0	2450
2000	41-89	"	25.0	"	98.0	2450
2000	41-90 Ruelle	"	15.0	"	175.0	2625
2000	41-91 Rue Bougainville	"	66.0	"	115.0	7590
2000	41-92	"	25.0	Av. Lévis	100.0	2500
2625	41-93	"	25.0	"	100.0	2500
2125	41-94	"	25.0	"	100.0	2500
2125	41-95	"	25.0	"	100.0	2500
2125	41-96	"	25.0	"	101.0	2525
2125	41-97	"	25.0	"	101.0	2525
2135	41-98	"	25.0	"	101.0	2525
2125	41-99 Ruelle	"	15.0	"	175.0	2625
2125	41-100 Rue Crémazie	"	66.0	"	116.0	4656

QUARTIER BELVEDERE. — BELVEDERE WARD

Nos	Propriétaires actuels Actual Proprietors	Prop. à la date du Cadastre Prop. at date of cadastre	Front	Rue Street	Profond Depth	Superf.
41-101		Montcalm Land Co.	25.0	Av. Lavoisier	101.0	2425
41-102		"	25.0	"	101.0	2425
41-103		"	25.0	"	101.6	2537
41-104		"	25.0	"	101.6	2537
41-105		"	25.0	"	101.8	2542
41-106		"	25.0	"	102.0	2550
41-107		"	25.0	"	102.6	2563
41-108	Ruelle	"	15.0	"	175.0	2625
41-109	Rue Mathieu	"	66.0	"	128.0	3448
41-110	"	"	30.0	Mathieu	92.0	2760
41-111	"	"	30.0	"	143.0	4200
41-112	"	"	30.0	"	198.0	5040
41-113	"	"	30.0	"	219.0	6351
(41a		C. N. Montlambert	1.8.9	Ch. Ste-Foye	6.4.0	11.84.0
41a-1		Montcalm Land Co.	35.0	"	161.0	5633 p.
41a-2		"	35.0	"	137.0	5495
41a-3		"	35.0	"	153.0	5305
41a-4		"	35.0	"	149.0	5215
41a-5		"	35.0	"	145.0	5075
41a-6		"	35.0	"	141.0	4935
41a-7		"	35.0	"	137.0	4795
41a-8		"	35.0	"	133.0	4555
41a-9		"	35.0	"	129.0	4515
41a-10		"	43.0	"	125.0	4375
41a-15	Rue Frontenac	"	66.0	"	358.0	23628
41a-16	Joseph V. Plante	"	33.0	Frontenac	80.0	2640
41a-17	"	"	25.0	"	80.0	2000
41a-18	"	"	25.0	"	80.0	2000
41a-19	"	"	25.0	"	80.0	2000
41a-20	Octave Drolet	"	25.0	"	80.0	2000
41a-21	Adjutor Mercier	"	25.0	"	80.0	2000
41a-22	"	"	25.0	"	80.0	2000
41a-23	"	"	25.0	"	80.0	2000
41a-24	"	"	25.0	"	80.0	2000
41a-25	"	"	25.0	"	80.0	2000
41a-26	"	"	25.0	"	80.0	2000
41a-27	"	"	25.0	"	80.0	2000
41a-28	"	"	25.0	"	80.0	2000
41a-29	"	"	25.0	"	80.0	2000
41a-30	Ruelle	"	25.0	"	80.0	2000
41a-31	"	"	25.0	"	358.0	5370
41a-32	"	"	25.0	Bougainville	80.0	2000
41a-33	"	"	25.0	"	80.0	2000
41a-34	"	"	25.0	"	80.0	2000
41a-35	"	"	25.0	"	80.0	2000
41a-36	"	"	25.0	"	80.0	3000
41a-37	"	"	25.0	"	80.0	2000
41a-38	"	"	25.0	"	80.0	2000
41a-39	"	"	25.0	"	80.0	2000
41a-40	"	"	25.0	"	80.0	2000
41a-41	"	"	25.0	"	80.0	2000
41a-42	"	"	25.0	"	80.0	2000
42a-42	"	"	25.0	"	80.0	2000
41a-44	"	"	25.0	"	80.0	2000
41a-45	Rue Bougainville	"	25.0	"	80.0	2000
41a-46	"	"	66.0	"	358.0	23628
41a-47	"	"	33.0	Bougainville	80.0	2640
41a-48	"	"	25.0	"	80.0	2000
41a-49	"	"	25.0	"	80.0	2000
41a-50	"	"	25.0	"	80.0	2000
41a-51	"	"	25.0	"	80.0	2000
41a-52	"	"	25.0	"	80.0	2000
41a-53	"	"	25.0	"	80.0	2000
41a-54	"	"	25.0	"	80.0	2000
41a-55	"	"	25.0	"	80.0	2000

QUARTIER BELVEDERE. — BELVEDERE WARD

Supern.	Nos	Propriétaires actuels Actual Proprietors	Prop. à la date du Cadastre Prop. at date of cadastre	Front Street	Rue Depth	Profond	Supern.
	2525	41a-56	Montcalm Land Co.	25.0	Bougainville	80.0	2000
	2528	41a-57	"	25.0	"	80.0	2000
	2537	41a-58	"	25.0	"	80.0	2000
	2537	41a-59	"	25.0	"	80.0	2000
	2542	41a-60	Ruelle	15.0	"	358.0	5370
	2550	41a-61	"	25.0	Crémazie	80.0	2000
	2563	41a-62	"	25.0	"	80.0	2000
	2625	41a-63	"	25.0	"	80.0	2000
	2448	41a-64	"	25.0	"	80.0	2000
	2760	41a-65	"	25.0	"	80.0	2000
	4200	41a-66	"	25.0	"	80.0	2000
	5940	41a-67	"	25.0	"	80.0	2000
	6351	41a-68	"	25.0	"	80.0	2000
11.84.0	5633	41a-69	"	25.0	"	80.0	2000
p. a.	5495	41a-70	"	25.0	"	80.0	2000
	5305	41a-71	"	25.0	"	80.0	2000
	5215	41a-72	"	25.0	"	80.0	2000
	5075	41a-73	"	25.0	"	80.0	2000
	4935	41a-74	"	33.0	"	80.0	2040
	4795	41a-75	Rue Crémazie	66.0	"	358.0	23628
	4555	41a-76	"	33.0	Crémazie	80.0	2640
	4515	41a-77	"	25.0	"	80.0	2000
	4375	41a-78	"	25.0	"	80.0	2000
	23628	41a-79	"	25.0	"	80.0	2000
	2640	41a-80	"	25.0	"	80.0	2000
	2000	41a-81	"	25.0	"	80.0	2000
	2000	81a-92	"	25.0	"	80.0	2000
	2000	41a-83	"	25.0	"	80.0	2000
	2000	41a-84	"	25.0	"	80.0	2000
	2000	41a-85	"	25.0	"	80.0	2000
	2000	41a-86	"	25.0	"	80.0	2000
	2000	41a-87	"	25.0	"	80.0	2000
	2000	41a-88	"	25.0	"	80.0	2000
	2000	41a-89	"	25.0	"	80.0	2000
	2000	41a-90	Ruelle	15.0	"	357.0	5355
	2000	41a-91	"	25.0	Mathieu	80.0	2000
	2000	41a-92	"	25.0	"	80.0	2000
	2000	41a-93	"	25.0	"	80.0	2000
	2000	41a-94	"	25.0	"	80.0	2000
	5370	41a-95	"	25.0	"	80.0	2000
	2000	41a-96	"	25.0	"	80.0	2000
	2000	41a-97	"	25.0	"	80.0	2000
	2000	41a-98	"	25.0	"	80.0	2000
	2000	41a-99	"	25.0	"	80.0	2000
	3000	41a-100	"	25.0	"	80.0	2000
	2000	41a-101	"	25.0	"	80.0	2000
	2000	41a-102	"	25.0	"	80.0	2000
	2000	41a-103	"	25.0	"	80.0	2000
	2000	41a-104	"	33.0	"	80.0	2040
	2000	41a-105	Rue Mathieu	66.0	"	363.0	23955
	2000	41a-106	"	28.0	Mathieu	100.0	2800
	2000	41a-107	"	25.0	"	100.0	2500
	2000	41a-108	"	25.0	"	100.0	2500
	2000	41a-109	"	25.0	"	100.0	2500
	23628	41a-110	"	25.0	"	100.0	2500
	2640	41a-111	"	16.0	"	100.0	1600
	2000	41a-112	Rue Vaudreuil	66.0	"	260.0	17160
	2000	41a-113	Ruelle	15.0	"	144.0	2160
	2000	41a-114	"	24.0	Vaudreuil	129.0	3096
	2000	41a-115	"	24.0	"	129.0	3096
	2000	41a-116	"	24.0	"	129.0	3096
	2000	41a-117	"	24.0	"	129.0	3096
	2000	41a-118	"	24.0	"	129.0	3096
	2000	41a-119	"	24.0	"	129.0	3096
	2000	41a-120	"	24.0	"	129.0	3096

QUARTIER BELVEDERE. — BELVEDERE WARD

Nos	Propriétaires actuels Actual Proprietors	Prop. à la date du Cadastre Prop. at date of cadastre	Front Street	Rue Street	Profond. Depth	Superf. Superf.
41a-121		Montcalm Land Co.	45.0	Vaudreuil	129.0	5808
41a-122	Ruelle	"	15.0	"	243.0	3646
41a-123		"	irrég.	Vaudreuil	irrég.	1218
41a-124		"	24.0	"	"	2616
41a-125		"	24.0	"	127.0	3048
41a-126		"	24.0	"	127.0	3048
41a-127		"	24.0	"	127.0	3048
41a-128		"	24.0	"	127.0	3048
41a-129		"	24.0	"	127.0	3048
41a-130	Ruelle	"	15.0	"	142.0	2130
41a-131	"	"	15.0	"	129.0	1935
41a-132		"	25.0	Mathieu	100.0	4500
41a-133		"	25.0	"	100.0	2500
41a-134		"	25.0	"	100.0	2500
41a-135		"	25.0	"	100.0	2500
41a-136		"	25.0	"	100.0	2500
41a-137		"	23.0	"	100.0	2300
(42)		Susannah Lynch, Vve Ed. Queen	1270.0	Ch. Ste-Foye irrég.		54, 20.00
42-1		Dandurand Land Co., Ltd.	25.0	"	97.6	2437 p. a.
42-2		"	25.0	"	90.6	2262
42-3		"	25.0	"	84.0	2100
42-4		"	30.0	Rue	75.0	2250
42-5		"	30.0	"	75.6	2265
42-6		"	30.0	"	76.0	2280
42-7		"	30.0	"	76.6	2295
42-8		"	30.0	"	77.0	2310
42-9		"	30.0	"	77.6	2325
42-10		"	23.0	Rue	80.0	1840
42-11		"	28.0	"	80.0	2240
42-12		"	26.0	"	80.0	2240
42-13	Rue	"	66.0	"	272.0	17952
42-14	Rue	"	60.0	"	369.0	11070
42-15		"	30.0	Rue	80.0	2400
42-16		"	30.0	"	80.0	2400
42-17		"	30.0	"	80.0	2400
42-18		"	30.0	"	80.0	2400
42-19		"	40.0	"	irrég.	2850
42-20		"	30.0	"	80.0	2400
42-21		"	30.0	"	80.0	2400
42-22		"	30.0	"	80.0	2400
42-23		"	30.0	"	80.0	2400
42-24		"	30.0	"	80.0	2400
42-25		"	30.0	"	80.0	2400
42-26		"	30.0	"	80.0	2400
42-27		"	30.0	Ch. Ste-Foye	91.6	2745
42-28		"	25.0	"	100.0	2500
42-29		"	25.0	"	108.0	2700
42-30		"	25.0	"	88.0	2200
42-31		"	25.0	"	97.0	2425
42-31		"	30.0	Rue	105.6	3165
42-33		"	28.0	"	80.0	2240
42-34		"	30.0	"	80.0	2400
42-35		"	30.0	"	80.0	2400
42-36		"	30.0	"	80.0	2400
42-37		"	30.0	"	80.0	2400
42-38		"	30.0	"	80.0	2400
42-39		"	30.0	"	80.0	2400
42-40		"	30.0	"	80.0	2400
42-41	Rue	"	irrég.	"	irrég.	10040
42-42	"	"	60.0	"	253.6	14210
42-43		"	irrég.	Rue	80.0	2850
42-44		"	30.0	"	80.0	2400
42-45		"	30.0	"	80.0	2400
42-46		"	30.0	"	80.0	2400
42-47		"	30.0	"	80.0	2400

QUARTIER BELVEDERE. — BELVEDERE WARD

Supers.	Noe	Propriétaires actuels Actual Proprietors	Prop. à la date du Cadastre Prop. at date of cadastre	Front	Rue	Profond Street	Supers. Depth
5808	42-48		Dandurand Land Co. Ltd.	30.0	Rue	80.0	2400
3646	42-49		"	30.0	"	80.0	2400
1218	42-50		"	30.0	"	80.0	2400
2616	42-51		"	30.0	"	80.0	2400
3048	42-52		"	30.0	"	80.0	2400
3048	42-53		"	30.0	"	80.0	2400
3048	42-54		"	30.0	"	80.0	2400
3048	42-55		"	30.0	"	80.0	2400
3130	42-56		"	30.0	"	80.0	2200
1935	42-57		"	28.0	"	80.0	2240
4500	42-58		"	30.0	Ch. Ste-Foye	78.0	2140
2300	42-59		"	25.0	"	87.6	2187
2800	42-60		"	25.0	"	91.0	2100
2800	42-61		"	25.0	"	77.6	1912
3500	41-62		"	25.0	"	85.0	2125
2300	42-63		"	30.0	"	94.6	2885
54.20.00	42-64		"	28.0	Rue	80.0	2210
2437 p. a.	42-65		"	28.0	"	80.0	2240
2262	42-66		"	28.0	"	80.0	2240
2100	42-67		"	28.0	"	80.0	2240
2250	42-68		"	30.0	"	80.0	2400
2265	42-69		"	30.0	"	80.0	2400
2260	42-70		"	30.0	"	80.0	2400
2268	42-71		"	30.0	"	80.0	2400
2310	42-72		"	30.0	"	80.0	2400
1840	42-73		"	30.0	"	80.0	2400
2240	42-74		"	30.0	"	80.0	2400
2240	42-75 Rue		"	66.0	"	95.0	6270
17952	42-76 Rue		"	60.0	"	506.6	30390
11070	42-77 Rue		"	irrég.	irrég.		14000
2400	42-78		"	32.0	Rue	104.0	3328
2400	42-79		"	32.0	"	94.6	3024
2400	42-80		"	32.0	"	91.0	2912
2400	42-81		"	32.0	"	94.6	3024
2400	42-82		"	32.0	"	104.0	3328
2650	42-83		"	30.0	Rue	80.0	2400
2400	42-84		"	30.0	"	80.0	2400
2400	42-85		"	30.0	"	80.0	2400
2400	42-86		"	30.0	"	80.0	2400
2400	42-87		"	30.0	"	80.0	2400
2400	42-88		"	30.0	"	80.0	2400
2400	42-89		"	28.0	"	80.0	2240
2400	42-90		"	28.0	"	80.0	2240
2745	42-91		"	28.0	"	80.0	2240
2500	42-92		"	28.0	"	80.0	2240
2700	42-93		"	28.0	"	80.0	2240
2200	42-94		"	30.0	Ch. Ste-Foye	83.0	2490
2425	42-95		"	25.0	"	86.6	2162
3165	42-96		"	25.0	"	89.6	2237
2240	42-97		"	25.0	"	92.6	2312
2400	42-98		"	25.0	"	95.6	2387
2400	42-99		"	30.0	"	99.0	2970
2400	42-100		"	28.0	Rue	80.0	2240
2400	42-101		"	28.0	"	80.0	2240
2400	42-102		"	28.0	"	80.0	2240
2400	42-103		"	28.0	"	80.0	2240
2400	42-104		"	28.0	"	80.0	2240
10040	42-105		"	30.0	"	80.0	2400
14210	42-106		"	30.0	"	80.0	2400
2850	42-107		"	30.0	"	80.0	2400
2400	42-108		"	30.0	"	80.0	2400
2400	42-109		"	30.0	"	80.0	2400
2400	42-110		"	30.0	"	80.0	2400
2400	42-111 Rue		"	60.0	"	535.0	32100

QUARTIER BELVEDERE. — BELVED' RE WARD

Nos	Propriétaires actuels, Actual Proprietors	Prop. à la date du Cadastre Prop. at date of Cadastre	Fr. à Street	Rue Street	Profond Depth	Superf Superf
42-112 Rue		Dandurand Land Co., Ltd.	66.0		194.0	12870
42-113		"	30.0	Rue	30.0	2400
42-114		"	30.0	"	30.0	2400
42-115		"	30.0	"	30.0	2400
42-116		"	30.0	"	30.0	2400
42-117		"	30.0	"	30.0	2400
42-118		"	40.0	Rue	irrég.	2850
42-119		"	30.0	"	30.0	2400
42-120		"	30.0	"	30.0	2400
42-121		"	30.0	"	30.0	2400
42-122		"	30.0	"	30.0	2400
42-123		"	30.0	"	30.0	2400
42-124		"	30.0	"	30.0	2400
42-125		"	30.0	"	30.0	2400
42-126		"	28.0	"	30.0	2240
42-127		"	28.0	"	30.0	2240
42-128		"	28.0	"	30.0	2240
42-129		"	28.0	"	30.0	2240
42-130		"	28.0	"	30.0	2240
42-131		"	30.0	"	30.0	2240
42-132		"	25.0	Ch. Ste-Foye	83.0	2490
42-133		"	25.0	"	86.6	2162
42-134		"	25.0	"	89.6	2237
42-135		"	25.0	"	92.6	2312
42-136		"	25.0	"	96.0	2400
42-137		"	30.0	"	100.0	3000
42-138		"	28.0	Rue	30.0	2240
42-139		"	28.0	"	30.0	2240
42-140		"	28.0	"	30.0	2240
42-141		"	28.0	"	30.0	2240
42-142		"	28.0	"	30.0	2240
42-143		"	28.0	"	30.0	2240
42-144		"	30.0	"	30.0	2400
42-145		"	30.0	"	30.0	2400
42-146		"	30.0	"	30.0	2400
42-147		"	30.0	"	30.0	2400
42-148		"	30.0	"	30.0	2400
42-149		"	30.0	"	30.0	2400
42-150 Rue		"	30.0	"	30.0	2400
42-151 Rue		"	60.0	"	538.0	32280
42-152		"	irrég.	"	irrég.	10040
42-153		"	40.0	Rue	irrég.	2850
42-154		"	30.0	"	30.0	2400
42-155		"	30.0	"	30.0	2400
42-156		"	30.0	"	30.0	2400
42-157		"	30.0	Rue	30.0	2400
42-158		"	30.0	"	30.0	2400
42-159		"	30.0	"	30.0	2400
42-160		"	30.0	"	30.0	2400
42-161		"	30.0	"	30.0	2400
42-162		"	30.0	"	30.0	2400
42-163		"	30.0	"	30.0	2400
42-164		"	30.0	"	30.0	2400
42-165		"	28.0	"	30.0	2240
42-166		"	28.0	"	30.0	2240
42-167		"	28.0	"	30.0	2240
42-168		"	28.0	"	30.0	2240
42-169		"	28.0	"	30.0	2240
42-170		"	28.0	"	30.0	2240
42-171		"	28.0	"	30.0	2240
42-172		"	30.0	Ch. Ste-Foye	83.0	2490
42-173		"	25.0	"	86.6	2162
42-174		"	25.0	"	90.0	2250
42-175		"	25.0	"	93.6	2337
42-176		"	25.0	"	97.0	2425
			30.0	"	101.0	3030

QUARTIER BELVEDERE. — BELVEDERE WARD

Land Superf. Cont.	Nos	Propriétaires actuels Actual Proprietors	Prop. à la date du Cadastre Prop. at date of cadastre	Front Street	Rue Street	Profond. Depth	Superf. Cont.
0	12870	42-177	Dandernand Land Co., Ltd.	25.0	Rue	80.0	2240
0	2400	42-178	"	25.0	"	80.0	2240
0	2400	42-179	"	25.0	"	80.0	2240
0	2400	42-180	"	25.0	"	80.0	2240
0	2400	42-181	"	25.0	"	80.0	2240
0	2250	42-182	"	25.0	"	80.0	2240
0	2400	42-183	"	25.0	"	80.0	2240
0	2400	42-184	"	30.0	"	80.0	2400
0	2400	42-185	"	30.0	"	80.0	2400
0	2400	42-186	"	30.0	"	80.0	2400
0	2400	42-187	"	30.0	"	80.0	2400
0	2400	42-188	"	30.0	"	80.0	2400
0	2400	42-189	"	30.0	"	80.0	2400
0	2240	42-190	"	30.0	"	80.0	2400
0	2240	42-191 Rue	"	66.0	"	265.0	18810
0	2240	42-192 Rue	"	60.0	"	565.0	35100
0	2240	42-193a	"	118.0	Rue	75.0	8860
0	2240	42-193	"	33.0	"	75.0	2475
0	2240	42-194	"	33.0	"	75.0	2475
0	2490	42-195	"	25.0	"	75.0	1875
0	2162	42-196	"	25.0	"	75.0	1875
0	2237	42-197	"	25.0	"	75.6	1875
0	2612	42-198	"	25.0	"	75.0	1875
0	2400	42-199	"	25.0	"	75.0	1875
0	3000	42-200	"	25.0	"	75.0	1875
0	2240	42-201	"	25.0	"	75.0	1875
0	2240	42-202 Ruelle	"	15.0	"	363.6	5452
0	2240	42-202a Ruelle	"	15.0	"	124.0	1860
0	2240	42-202 Rue	"	66.0	"	90.0	5040
0	2240	42-204 Rue	"	25.0	Rue	75.0	1875
0	2240	42-205	"	25.0	"	75.0	1875
0	2400	42-206	"	25.0	"	75.0	1875
0	2400	42-207	"	25.0	"	75.0	1875
0	2400	42-208	"	25.0	"	75.0	1875
0	2400	42-209	"	25.0	"	75.0	1875
0	2400	42-210	"	25.0	"	75.0	1875
0	2400	42-211 Ruelle	"	15.0	"	173.0	2625
0	2400	42-212	"	25.0	Rue	75.0	1875
0	32280	42-213	"	25.0	"	75.0	1875
0	10040	42-214	"	25.0	"	75.0	1875
0	2250	42-215	"	25.0	"	75.0	1875
0	2400	42-216	"	25.0	"	75.0	1875
0	2400	42-217	"	25.0	"	75.0	1875
0	2400	42-218	"	25.0	"	75.0	1875
0	2400	42-219 Ruelle	"	15.0	"	175.0	2625
0	2400	42-220 Rue	"	66.0	"	90.0	5040
0	2400	42-221	"	20.0	"	100.0	2000
0	2400	42-222	"	20.0	"	100.0	2000
0	2400	42-223	"	25.0	"	100.0	2500
0	2400	42-224	"	25.0	"	100.0	2500
0	2400	42-225	"	15.0	Rue	90.0	1350
0	2400	42-226	"	25.0	Rue	90.0	2250
0	2240	42-227	"	25.0	"	90.0	2250
0	2240	42-228	"	25.0	"	90.0	2250
0	2240	42-229	"	25.0	"	90.0	2250
0	2240	42-230	"	25.0	"	90.0	2250
0	2240	42-231	"	25.0	"	90.0	2250
0	2240	42-232	"	25.0	"	90.0	2250
0	2240	42-233	"	25.0	"	90.0	2250
0	2490	42-234	"	25.0	"	90.0	2250
0	2162	42-235	"	irrég.	"	irrég.	2700
0	2250	42-236 Rue	"	60.0	"	"	38760
0	2237	42-237	"	30.0	Rue	80.0	2400
0	2425	42-238	"	30.0	"	80.0	2400
0	3030	42-239	"	30.0	"	80.0	2400

QUARTIER BELVEDERE. — BELVEDERE WARD

Nos	Propriétaires actuels Actual Proprietors	Prop. à la date du Cadastre Prop. at date of cadastre	Front Street	Rue	Profond Depth	Superf. Superf.
42-240		Dandurand Land Co., Ltd.	30.0	"	80.0	2400
42-241		"	irrég.	"	80.0	2850
42-242		"	30.0	"	80.0	2400
42-243		"	30.0	"	80.0	2400
42-244		"	30.0	"	80.0	2400
42-245		"	30.0	"	80.0	2400
42-246		"	30.0	"	80.0	2400
42-247		"	30.0	"	80.0	2400
42-248		"	30.0	"	80.0	2400
42-249		"	30.0	"	80.0	2400
42-250		"	30.0	"	80.0	2400
42-251		"	30.0	"	80.0	2400
42-252		"	30.0	"	80.0	2400
42-253		"	30.0	"	80.0	2400
42-254		"	30.0	"	80.0	2400
42-255		"	30.0	"	80.0	2400
42-256		"	30.0	"	80.0	2400
42-257		"	30.0	"	80.0	2400
42-258		"	80.0	"	77.6	2326
42-259		"	irrég.	"	irrég.	3600
42-260		"	irrég.	Rue	irrég.	4380
42-261		"	irrég.	Rue	irrég.	2100
42-262		"	irrég.	"	irrég.	2080
42-263		"	irrég.	Rue	irrég.	2540
42-264		"	33.0	"	irrég.	2350
42-265		"	30.0	"	80.0	2100
42-266		"	30.0	"	80.0	2400
42-267		"	30.0	"	80.0	2400
42-268		"	30.0	"	80.0	2400
42-269		"	30.0	"	80.0	2400
42-270		"	30.0	"	80.0	2400
42-271		"	30.0	"	80.0	2400
42-272		"	30.0	"	80.0	2400
42-273		"	30.0	"	80.0	2400
42-274		"	30.0	"	80.0	2400
42-275		"	30.0	"	80.0	2400
42-276		"	30.0	"	80.0	2400
42-277		"	30.0	"	80.0	2400
42-278 Rue		"	30.0	"	80.0	2400
42-279		"	irrég.	"	irrég.	2400
42-280		"	irrég.	Rue	irrég.	16600
42-281		"	irrég.	"	irrég.	3400
42-282		"	irrég.	"	irrég.	2600
42-283		"	30.0	"	irrég.	3400
42-284		"	30.0	"	irrég.	3300
42-285		"	irrég.	"	irrég.	3080
42-286		"	irrég.	"	irrég.	2850
42-287		"	irrég.	"	irrég.	2950
42-288		"	irrég.	"	irrég.	3100
42-289 Rue		"	irrég.	"	irrég.	3000
42-290 Rue		"	irrég.	"	irrég.	3800
42-291		"	60.0	"	680.0	21600
42-292		"	irrég.	Rue	irrég.	39600
42-293		"	30.0	"	80.0	2850
42-294		"	30.0	"	80.0	2400
42-295		"	30.0	"	80.0	2400
42-296		"	30.0	"	80.0	2400
42-297		"	30.0	"	80.0	2400
42-298		"	30.0	Rue	80.0	2400
42-299		"	30.0	"	80.0	2400
42-300		"	30.0	"	80.0	2400
42-301		"	30.0	"	80.0	2400
42-302		"	30.0	"	80.0	2400
42-303		"	30.0	"	80.0	2400
42-304		"	30.0	"	80.0	2400
		"	30.0	"	80.0	2400

QUARTIER BELVEDERE. — BELVEDERE WARD

Superf.	Nos	Propriétaires actuels Actual Proprietors	Prop. à la date du Cadastre Prop. at date of cadastre	Front Street	Rue	Profond Depth	Superf.
2400	42-305		Dandurand Lsnd Co., Ltd.	30.0	Rue	80.0	2400
2850	42-306		"	30.0	"	80.0	2400
2400	42-307		"	30.0	"	80.0	2400
2400	42-308		"	30.0	"	80.0	2400
2400	42-309		"	30.0	"	80.0	2400
2400	42-310		"	30.0	"	80.0	2400
2400	42-311		"	30.0	"	80.0	2400
2400	42-312		"	30.0	"	80.0	2400
2400	42-313		"	30.0	"	80.0	2400
2400	42-314		"	30.0	"	80.0	2400
2400	42-315		"	30.0	"	80.0	2400
2400	42-316		"	30.0	"	77.6	2325
2400	42-317		"	47.0	"	irrég.	2200
2400	42-318		"	irrég.	Rue	"	3100
2326	42-319		"	"	"	"	2400
3600	42-320		"	"	"	"	2280
4380	42-321		"	"	Rue	"	2400
2100	42-322		"	"	"	"	2300
2080	42-323		"	38.0	"	"	2100
2540	42-324		"	30.0	"	80.0	2400
2350	42-325		"	30.0	"	80.0	2400
2100	42-326		"	30.0	"	80.0	2400
2400	42-327		"	30.0	"	80.0	2400
2400	42-328		"	30.0	"	80.0	2400
2400	42-329		"	30.0	"	80.0	2400
2400	42-330		"	30.0	"	80.0	2400
2400	42-331		"	30.0	"	80.0	2400
2400	42-332		"	30.0	"	80.0	2400
2400	42-333		"	30.0	"	80.0	2400
2400	42-334		"	30.0	"	80.0	2400
2400	42-335		"	30.0	"	80.0	2400
2400	42-336		"	30.0	"	80.0	2400
2400	42-337		"	30.0	"	80.0	2400
2400	42-338		"	30.0	"	80.0	2400
2400	42-339		"	30.0	"	80.0	2400
2400	42-340		"	30.0	"	80.0	2400
16000	42-341		"	30.0	"	80.0	2400
3400	42-342	Rue	"	30.0	"	80.0	2400
2000	42-343	Rue	"	irrég.	"	irrég.	29400
3400	42-344		"	60.0	"	820.0	49200
3300	42-345		"	32.0	Rue	104.0	3328
3060	42-346		"	32.0	"	94.6	3024
2850	42-347		"	32.0	"	91.0	2912
2950	42-348		"	32.0	"	94.6	3024
3100	42-349		"	32.0	"	104.0	3328
3000	42-350		"	30.0	Rue	80.0	2400
3800	42-351		"	30.0	"	80.0	2400
21600	42-352		"	30.0	"	80.0	2400
39600	42-353		"	30.0	"	80.0	2400
2850	42-354		"	30.0	"	80.0	2400
2400	42-355		"	30.0	"	80.0	2400
2400	42-356		"	30.0	"	80.0	2400
2400	42-357		"	30.0	"	80.0	2400
2400	42-358		"	30.0	"	80.0	2400
2400	42-359		"	30.0	"	80.0	2400
2400	42-360		"	30.0	"	80.0	2400
2400	42-361		"	30.0	"	80.0	2400
2400	42-362		"	30.0	"	80.0	2400
2400	42-363		"	30.0	"	80.0	2400
2400	42-364		"	30.0	"	80.0	2400
2400	42-365		"	30.0	"	80.0	2400
2400	42-366		"	30.0	"	80.0	2400
2400	42-367		"	30.0	"	80.0	2400
2400	42-368		"	30.0	"	80.0	2400
2400	42-369		"	30.0	"	80.0	2400
2400	42-370		"	30.0	"	80.0	2400

QUARTIER BELVEDERE. — BELVEDERE WARD

Nos	Propriétaires actuels Actual Proprietors	Prop. à la date du Cadastre Prop. at date of cadastre	Front Rue Street	Profond Depth	Sup
42-370		Dandurand Land Co., Ltd.	30.0 Rue	99.0	2970
42-371		"	25.0 "	105.0	2625
42-372		"	25.0 "	107.6	2637
42-373		"	25.0 "	107.6	2667
42-374		"	25.0 "	105.0	2625
42-375		"	30.0 "	99.0	2970
42-376		"	30.0 Rue	80.0	2400
42-377		"	30.0 "	80.0	2400
42-378		"	30.0 "	80.0	2400
42-379		"	30.0 "	80.0	2400
42-380		"	30.0 "	80.0	2400
42-381		"	30.0 "	80.0	2400
42-382		"	30.0 "	80.0	2400
42-383		"	30.0 "	80.0	2400
42-384		"	30.0 "	80.0	2400
42-385		"	30.0 "	80.0	2400
42-386		"	30.0 "	80.0	2400
42-387		"	30.0 "	80.0	2400
42-388		"	30.0 "	80.0	2400
42-389		"	30.0 "	80.0	2400
42-390		"	30.0 "	80.0	2400
42-391		"	30.0 "	80.0	2400
42-392		"	30.0 "	80.0	2400
42-393		"	30.0 "	80.0	2400
42-394		"	30.0 "	80.0	2400
42-395		"	30.0 "	80.0	2400
42-396		"	30.0 "	80.0	2400
42-397	Rue	"	60.0	824.0	49440
42-398		"	30.0 Rue	80.0	2400
42-399		"	30.0 "	80.0	2400
42-400		"	30.0 "	80.0	2400
42-401		"	30.0 "	80.0	2400
42-402		"	30.0 "	80.0	2400
42-403		"	irrég.	irrég.	2850
42-404		"	30.0 Rue	80.0	2400
42-405		"	30.0 "	80.0	2400
42-406		"	30.0 "	80.0	2400
42-407		"	30.0 "	80.0	2400
42-408		"	30.0 "	80.0	2400
42-409		"	30.0 "	80.0	2400
42-410		"	30.0 "	80.0	2400
42-411		"	30.0 "	80.0	2400
42-412		"	30.0 "	80.0	2400
42-413		"	30.0 "	80.0	2400
42-414		"	30.0 "	80.0	2400
42-415		"	30.0 "	80.0	2400
42-416		"	30.0 "	80.0	2400
42-417		"	30.0 "	80.0	2400
42-418		"	30.0 "	80.0	2400
42-419		"	30.0 "	80.0	2400
42-420		"	30.0 "	80.0	2400
42-421		"	30.0 "	80.0	2400
42-422		"	irrég.	irrég.	2100
42-423		"	"	"	2300
42-424		"	"	"	2400
42-425		"	" Rue	"	2280
42-426		"	"	"	2400
42-427		"	"	"	3100
42-428		"	"	"	2200
42-429		"	47.0 Rue	"	2325
42-430		"	30.0 "	80.0	2400
42-431		"	30.0 "	80.0	2400
42-432		"	30.0 "	80.0	2400
42-433		"	30.0 "	80.0	2400
42-434		"	30.0 "	80.0	2400

ARD

QUARTIER BELVEDERE. — BELVEDERE WARD

Profond Depth	Superf. Depth	Nos	Propriétaires actuels Actual Proprietors	Prop. à la date du Cadastre Prop. at date of cadastre	Front Rue Street	Profond Depth	Superf. Depth
0.0	2970	42-435	Dandurand Land Co., Ltd.....	30.0 "	80.0	2400
0.0	2625	42-436	"	30.0 "	80.0	2400
7.6	2687	42-437	"	30.0 "	80.0	2400
7.6	2687	42-438	"	30.0 "	80.0	2400
0.0	2625	42-439	"	30.0 "	80.0	2400
0.0	2970	42-440	"	30.0 "	80.0	2400
0.0	2400	42-441	"	30.0 "	80.0	2400
0.0	2400	42-442	"	30.0 "	80.0	2400
0.0	2400	42-443	"	30.0 "	80.0	2400
0.0	2400	42-444	"	30.0 "	80.0	2400
0.0	2400	42-445	"	30.0 "	80.0	2400
0.0	2400	42-446	"	30.0 "	80.0	2400
0.0	2400	42-447	"	30.0 "	80.0	2400
0.0	2400	42-448	"	30.0 "	80.0	2400
0.0	2400	42-449	Rue.....	"	60.0	640.0	38400
0.0	2400	42-450	"	irrég. Rue	irrég.	2850
0.0	2400	42-451	"	30.0 "	80.0	2400
0.0	2400	42-452	"	30.0 "	80.0	2400
0.0	2400	42-453	"	30.0 "	80.0	2400
0.0	2400	42-454	"	30.0 "	80.0	2400
0.0	2400	42-455	"	30.0 Rue	80.0	2400
0.0	2400	42-456	"	30.0 "	80.0	2400
0.0	2400	42-457	"	30.0 "	80.0	2400
0.0	2480	42-458	"	30.0 "	80.0	2400
0.0	2400	42-459	"	30.0 "	80.0	2400
0.0	2400	42-460	"	30.0 "	80.0	2400
0.0	2400	42-461	"	30.0 "	80.0	2400
0.0	49440	42-462	"	30.0 "	80.0	2400
0.0	2400	42-463	"	30.0 "	80.0	2400
0.0	2400	42-464	"	30.0 "	80.0	2400
0.0	2400	42-465	"	30.0 "	80.0	2400
0.0	2400	42-466	"	30.0 "	80.0	2400
0.0	2850	42-467	"	30.0 "	80.0	2400
0.0	2400	42-468	"	30.0 "	80.0	2400
0.0	2400	42-469	"	irrég.	irrég.	2100
0.0	2400	42-470	"	irrég.	"	2350
0.0	2400	42-471	"	" Rue	"	2540
0.0	2400	42-472	"	"	"	2000
0.0	2400	42-473	"	irrég.	"	2100
0.0	2400	42-474	"	"	"	4380
0.0	2400	42-475	"	" Rue	"	3600
0.0	2400	42-476	"	30.0 "	80.0	2325
0.0	2400	42-477	"	30.0 "	80.0	2400
0.0	2400	42-478	"	30.0 "	80.0	2400
0.0	2400	42-479	"	30.0 "	80.0	2400
0.0	2400	42-480	"	30.0 "	80.0	2400
0.0	2400	42-481	"	30.0 "	80.0	2400
0.0	2400	42-482	"	30.0 "	80.0	2400
0.0	2400	42-483	"	30.0 "	80.0	2400
0.0	2400	42-484	"	30.0 "	80.0	2400
0.0	2400	42-485	"	30.0 "	80.0	2400
0.0	2400	42-486	"	30.0 "	80.0	2400
0.0	2100	42-487	"	30.0 "	80.0	2400
0.0	2300	42-488	"	30.0 "	80.0	2400
0.0	2400	42-489	"	30.0 "	80.0	2400
0.0	2280	42-490	"	30.0 "	80.0	2400
0.0	2400	42-491	Rue.....	"	60.0	500.0	35400
0.0	3100	42-492	"	28.0 Rue	80.0	2240
0.0	2200	42-493	"	28.0 "	80.0	2240
0.0	2325	42-494	"	27.6 "	80.0	2200
0.0	2400	42-495	"	30.0 Rue	85.6	2565
0.0	2400	42-496	"	30.0 "	86.0	2580
0.0	2400	42-497	"	30.0 "	86.6	2595
0.0	2400	42-498	"	30.0 "	87.0	2610
0.0	2400	42-499	"	30.0 "	87.6	2625
0.0	2400	42-500	"	30.0 "	88.0	2640

QUARTIER BELVEDERE. — BELVEDERE WARD

Nos	Propriétaires actuels Actual Proprietors	Prop. à la date du Cadastre Prop. at date of cadastre	Front Street	Profond Depth	Superf.
42-501		Dandurand Land Co., Ltd.	30.0	88.6	2655
42-502		"	30.0	89.6	2685
42-503		"	30.0	90.0	2700
42-504		"	30.0	90.6	2715
42-505		"	30.0	91.0	2730
42-506		"	30.0	91.6	2745
42-507		"	30.0	92.0	2760
42-508		"	30.0	92.6	2775
42-509		"	30.0	93.0	2790
42-510		"	30.0	93.6	2805
42-511		"	30.0	94.0	2835
42-512 Rue		"	60.0	95.6	5700
42-513 Ruelle		"	15.0	600.0	9000
42-514		"	25.0	80.0	3000
42-515		"	25.0	80.6	2012
42-516		"	25.0	81.0	2025
42-517		"	25.0	81.6	2037
42-518		"	25.0	82.0	2050
42-519		"	25.0	82.6	2062
42-520		"	25.0	83.0	2075
42-521		"	25.0	83.6	2087
42-522		"	25.0	84.0	2100
42-523		"	25.0	84.6	2112
42-524		"	25.0	85.0	2125
42-525		"	25.0	85.0	2125
42-526		"	25.0	86.0	2150
42-527		"	25.0	86.0	2150
42-528		"	25.0	86.6	2162
42-529		"	25.0	87.0	2175
42-530		"	25.0	87.0	2175
42-531		"	25.0	87.6	2187
42-532		"	25.0	88.0	2200
42-533		"	35.0	88.6	2212
42-534		"	25.0	89.0	2225
42-535		"	25.0	89.0	2225
42-536		"	25.0	89.6	2237
42-537		"	25.0	90.0	2250
42-538 Ruelle		"	15.0	105.0	1575
42-539		"	25.0	105.0	2625
42-540		"	25.0	irrég.	2500
42-541		"	25.0	"	2050
42-542		"	35.0	"	1300
42-543 Rue		"	60.0	725.0	43500
42-544		"	irrég.	irrég.	100
42-545 Rue		"	"	"	19100
42-546		"	30.0	65.0	1950
42-547		"	50.0	45.0	2250
42-548		"	30.0	80.0	2400
42-549		"	30.0	80.0	2400
42-550		"	30.0	80.0	2400
42-551		"	30.0	80.0	2400
42-552		"	30.0	80.0	2400
42-553		"	30.0	80.0	2400
42-554		"	30.0	80.0	2400
42-555		"	30.0	72.6	2175
42-556		"	50.0	45.0	2250
42-557		"	50.0	irrég.	2090
42-558		"	30.0	103.6	3105
42-559		"	30.0	97.6	2955
42-560		"	30.0	91.6	2745
42-561		"	30.0	86.6	2595
42-562		"	30.0	82.6	2475
42-563		"	30.0	77.6	2325
42-564		"	30.0	70.0	2100
42-565		"	35.0	60.0	1900
		"	irrég.	irrég.	1575

QUARTIER BELVEDERE. — BELVEDERE WARD

ARD

Profand Superfl.
Depth

	Nos	Propriétaires actuels Actual Proprietors	Prop. à la date du Cadastre Prop. at date of cadastre	Front Street	Rue	Profand Depth	Superfl.
3.8	2655	42-566	Dandurand Land Co. Ltd.	irrég.	Rue	irrég.	1425
9.6	2685	42-567	"	35.0	"	65.0	2100
0.0	2700	42-568	"	30.0	"	72.6	2175
0.6	2715	42-569	"	30.0	"	77.6	2325
0.0	2730	42-570	"	30.0	"	82.6	2475
1.6	2745	42-571	"	30.0	"	87.6	2625
0.0	2760	42-572	"	30.0	"	95.0	2850
0.6	2775	42-573	"	30.0	"	105.0	3150
0.0	2790	42-574	"	30.0	"	117.6	3525
0.6	2805	42-575 Rue	"	60.0	irrég.		25200
0.6	2835	42-576	"	60.0	Rue		1700
0.6	5700	42-577	"	29.0	"	72.5	2100
0.0	9000	42-578	"	28.0	"	75.0	2250
0.6	2012	42-579	"	30.0	"	75.0	2250
0.0	2025	42-580	"	30.0	"	74.6	2235
0.6	2037	42-581	"	30.0	"	74.0	2220
0.0	2050	42-582	"	30.0	"	74.0	2220
0.6	2062	42-583	"	30.0	"	74.0	2220
0.0	2075	42-584	"	30.0	"	74.0	2220
0.6	2087	42-585	"	30.0	"	71.0	2130
0.0	2100	42-586	"	irrég.	"	irrég.	3350
0.6	2112	42-587	"	"	Rue	"	2100
0.0	2125	42-588	"	35.0	"	"	2200
0.0	2125	42-589	"	35.0	"	74.0	2100
0.0	2150	42-590	"	30.0	"	73.0	2190
0.6	2150	42-591	"	30.0	"	74.0	2220
0.0	2162	42-592	"	30.0	"	75.0	2250
0.0	2175	42-593	"	30.0	"	76.0	2280
0.0	2175	42-594	"	30.0	"	77.0	2310
0.0	2187	42-595	"	30.0	"	76.6	2285
0.0	2200	42-596	"	30.0	"	75.6	2265
0.0	2212	42-597	"	irrég.	"	irrég.	2000
0.0	2225	42-598	"	"	"	"	2050
0.0	2225	42-599	"	irrég.	"	irrég.	2050
0.0	2237	42-600	"	"	"	"	2050
0.0	2250	42-601	"	"	Rue	"	2050
0.0	1575	42-602	"	32.0	"	73.0	2356
0.0	2625	42-603	"	irrég.	"	irrég.	3800
0.0	2500	42-604 Rue	"	"	"	"	26500
0.0	2050	43	Dlle Délima Lauzon	Moisé Julien	202.0	Ch. Ste-Foye	arp. per. pds. 1.55.00
0.0	1300	44	Eugénie Richard	Sus. Lynch, Vve Edw. Queen	164.0	"	9.90.00
0.0	43500	45	"	J.-Bte Richard	350.0	irrég.	60000
0.0	100	(46)	"	Dame Michel Scullion	1.7.0	Ch S.-Foye	10.8.9 18.44.90
0.0	19100	46-1	Avenue	The Queen City Realty Co.	66.0		590.0 38940 p. a.
0.0	1950	46-2	Avenue	"	66.0		864.0 57024
0.0	2250	46-3	Avenue	"	66.0		593.0 38138
0.0	2400	46-4	"	"	34.0	Rue	75.0 2550
0.0	2400	46-5	"	"	34.0	Ch. Ste-Foye	33.0 1122
0.0	2400	46-6	"	"	25.0	"	40.0 1000
0.0	2400	46-7	"	"	25.0	Rue	75.0 1875
0.0	2400	46-8	"	"	25.0	"	75.0 1875
0.0	2400	46-9	"	"	25.0	Ch Ste-Foye	48.0 1200
0.0	2175	46-10	"	"	25.0	"	6.0 150
0.0	2250	46-11	"	"	25.0	"	13.0 325
0.0	2090	46-12	"	"	25.0	"	20.0 500
0.0	3105	46-13	"	"	25.0	Avenue	75.0 1875
0.0	2955	46-14	"	"	25.0	"	75.0 1875
0.0	2745	46-15	"	"	25.0	"	75.0 1875
0.0	2595	46-16	"	"	25.0	"	75.0 1875
0.0	2475	46-17	"	"	25.0	"	75.0 1875
0.0	2325	46-18	François Blais	"	25.0	Ch. Ste-Foye	17.0 425
0.0	2100	46-19	"	"	25.0	"	24.0 600
0.0	1900	46-20	"	"	25.0	"	31.0 775
0.0	1575	46-21	"	"	25.0	"	14.0 350

QUARTIER BELVEDERE. — BELVEDERE WARD

Nos	Propriétaires actuels Actual Proprietors	Prop. à la date du Cadastre Prop. at date of cadastre	Front Rue Street	Profond Depth	Superf. Depth
46-22		The Queen City Realty Co.	25.0 Ruelle	75.0	1875
46-23		"	25.0 "	75.0	1875
46-24		"	25.0 Ch. Ste-Foye	21.0	525
46-25		"	25.0 "	28.0	700
46-26		"	25.0 Ruelle	75.0	1875
46-27	François Blais	"	25.0 Avenue	75.0	1875
46-28	François Blais	"	25.0 "	75.0	1875
46-29	Ruelle	"	30.0 "	150.0	4500
46-30		"	25.0 Avenue	75.0	1875
46-31		"	25.0 "	75.0	1875
46-32		"	25.0 "	75.0	1875
46-33		"	25.0 Rue	75.0	1875
46-34		"	25.0 "	75.0	1875
46-35		"	25.0 "	75.0	1875
46-36	Rue	"	66.0 "	150.0	9900
46-37		"	25.0 Rue	75.0	1875
46-38		"	25.0 Rue	75.0	1875
46-39		"	25.0 "	75.0	1875
46-40		"	25.0 Rue	75.0	1875
46-41		"	25.0 "	75.0	1875
46-42		"	25.0 Rue	75.0	1875
42-43		"	25.0 Avenue	75.0	1875
42-44		"	25.0 "	75.0	1875
42-45		"	25.0 "	75.0	1875
42-46		"	25.0 "	75.0	1875
42-47		"	25.0 "	75.0	1875
42-48		"	25.0 "	75.0	1875
42-49	Rue	"	66.0 "	150.0	10296
42-50		"	25.0 Avenue	75.0	1875
42-51		"	25.0 "	75.0	1875
42-52		"	25.0 "	75.0	1875
42-53		"	25.0 "	75.0	1875
46-54		"	25.0 "	75.0	1875
46-55		"	25.0 "	75.0	1875
46-56		"	25.0 Rue	75.0	1875
46-57		"	25.0 Rue	75.0	1875
46-58		"	25.0 "	75.0	1875
46-59		"	25.0 Rue	75.0	1875
46-60		"	29.0 "	75.0	2212
46-61		"	29.6 "	75.0	2212
46-62	Rue	"	66.0 "	151.0	9966
46-63		"	23.0 Rue	75.0	1725
46-64		"	23.0 Rue	75.0	1725
46-65		"	25.0 "	75.0	1875
46-66		"	25.0 Rue	75.0	1875
46-67		"	25.0 "	75.0	1875
46-68		"	25.0 Rue	75.0	1875
46-69		"	25.0 Avenue	75.0	1875
46-70		"	25.0 "	75.0	1875
46-71		"	25.0 "	75.0	1875
46-72		"	25.0 "	75.0	1875
46-73		"	25.0 "	75.0	1875
46-74		"	25.0 "	75.0	1875
46-75	Rue	"	66.0 "	150.0	9900
46-76		"	25.0 Avenue	75.0	1875
46-77		"	25.0 "	75.0	1875
46-78		"	25.0 "	75.0	1875
46-79		"	25.0 "	75.0	1875
46-80		"	25.0 "	75.0	1875
46-81		"	25.0 "	75.0	1875
46-82		"	25.0 Rue	75.0	1875
46-83		"	25.0 Rue	75.0	1875
46-84		"	25.0 "	75.0	1875
46-85		"	25.0 Rue	75.0	1875
46-86		"	25.0 "	75.0	1875

QUARTIER BELVEDERE. — BELVEDERE WARD

Nos	Propriétaires actuels Actual Proprietors	Prop. à la date du Cadastre Prop. at date of cadastre	Front Rue Street	Profond Depth	Superf
46-153	Rue	The Queen City Realty Co.	66.0 Avenue	132.0	8712
46-154		"	25.0 "	75.0	1875
46-155		"	25.0 "	75.0	1875
46-156		"	25.0 "	75.0	1875
46-157		"	25.0 "	75.0	1875
46-158		"	25.0 "	75.0	1875
46-159		"	25.0 "	75.0	1875
46-160		"	25.0 "	75.0	1875
46-161		"	25.0 Rue	75.0	1875
46-162		"	25.0 Rue	75.0	1875
46-163		"	27.6 "	75.0	2062
46-164	Rue	"	27.6 Rue	75.0	2062
46-165		"	66.0 "	124.0	8184
46-166		"	20.6 Rue	75.0	1537
46-167		"	20.6 Rue	75.0	1537
46-168		"	25.0 "	75.0	1875
46-169		"	25.0 Rue	75.0	1875
46-170		"	25.0 Avenue	75.0	1875
46-171		"	25.0 "	75.0	1875
46-172		"	25.0 "	75.0	1875
46-173		"	25.0 "	75.0	1875
46-174		"	25.0 "	75.0	1875
46-175	Rue	"	25.0 "	75.0	1875
46-176		"	66.0 "	150.0	9900
46-177		"	25.0 Avenue	75.0	1875
46-178		"	25.0 "	75.0	1875
46-179		"	25.0 "	75.0	1875
46-180		"	25.0 "	75.0	1875
46-181		"	25.0 "	75.0	1875
46-182		"	25.0 "	75.0	1875
46-183		"	25.0 Rue	75.0	1875
46-184		"	25.0 Rue	75.0	1875
46-185		"	25.0 "	75.0	1875
46-186		"	25.0 Rue	75.0	1875
46-187		"	25.0 "	75.0	1875
46-188	Rue	"	25.0 Rue	75.0	1875
46-189		"	66.0 "	150.0	9900
46-190		"	25.0 Rue	75.0	1875
46-191		"	25.0 Rue	75.0	1875
46-192		"	25.0 "	75.0	1875
46-193		"	25.0 Rue	75.0	1875
46-194		"	25.0 "	75.0	1875
46-195		"	25.0 Rue	75.0	1875
46-196		"	25.0 Avenue	75.0	1875
46-197		"	25.0 "	75.0	1875
46-198		"	25.0 "	75.0	1875
46-199		"	25.0 "	75.0	1875
46-200		"	25.0 "	75.0	1875
46-201	Rue	"	25.0 "	75.0	1875
46-202		"	66.0 "	118.0	7788
46-203		"	25.0 Avenue	75.0	1875
46-204		"	25.0 "	75.0	1875
46-205		"	25.0 "	75.0	1875
46-206		"	25.0 "	75.0	1875
46-207		"	25.0 "	75.0	1875
46-208		"	25.0 "	75.0	1875
46-209		"	25.0 Rue	75.0	1875
46-210		"	25.0 Rue	75.0	1875
46-211		"	14.6 "	75.0	1087.5
46-212	Rue	"	14.6 Rue	75.0	1087.5
46-213		"	66.0 "	113.0	7458
46-214		"	12.0 Rue	75.0	900
46-215		"	12.0 Rue	75.0	900
46-216		"	25.0 "	75.0	1875
46-217		"	25.0 Rue	75.0	1875
		"	25.0 Avenue	75.0	1875

QUARTIER BELVEDERE. — BELVEDERE WARD

Nos	Propriétaires actuels Actual Proprietors	Prop. à la date du Cadastre Prop. at date of cadastre	Front Rue Street	Profond Depth	Superf. Depth	
48-27		Montenim Land Co.	25.0	McDonald	80.0	2000
48-28		"	25.0	"	80.0	2000
48-29		"	25.0	"	80.0	2000
48-30		"	25.0	"	80.0	2000
48-31		"	25.0	"	80.0	2000
48-32		"	25.0	"	80.0	2000
48-33		"	25.0	"	80.0	2000
48-34		"	25.0	"	80.0	2000
48-35		"	25.0	"	80.0	2000
48-36		"	25.0	"	80.0	2000
48-37		"	25.0	"	80.0	2000
48-38		"	25.0	"	80.0	2000
48-39		"	25.0	"	80.0	2000
48-40		"	27.0	"	80.0	2160
48-41	Ruelle	"	15.0		353.0	7263
48-42		"	30.0	M'tmorency	80.0	2400
48-43		"	25.0	"	80.0	2000
48-44		"	25.0	"	80.0	2000
48-45		"	25.0	"	80.0	2000
48-46		"	25.0	"	80.0	2000
48-47		"	25.0	"	80.0	2000
48-48		"	25.0	"	80.0	2000
48-49		"	25.0	"	80.0	2000
48-50		"	25.0	"	80.0	2000
48-51		"	25.0	"	80.0	2000
48-52		"	25.0	"	80.0	2000
48-53		"	25.0	"	80.0	2000
48-54		"	25.0	"	80.0	2000
48-55		"	25.0	"	80.0	2000
48-56	Rue	"	66.0		358.0	23828
48-57	Odilon Lemieux	"	25.0		80.0	2000
48-58		"	25.0	M'tmorency	80.0	2000
48-59		"	25.0	"	80.0	2000
48-60		"	25.0	"	80.0	2000
48-61		"	25.0	"	80.0	2000
48-62		"	25.0	"	80.0	2000
48-63		"	25.0	"	80.0	2000
48-64		"	25.0	"	80.0	2000
48-65		"	25.0	"	80.0	2000
48-66		"	25.0	"	80.0	2000
48-67		"	25.0	"	80.0	2000
48-68		"	25.0	"	80.0	2000
48-69		"	25.0	"	80.0	2000
48-70		"	25.0	"	80.0	2000
48-71		"	9.0	"	80.0	760
48-72	Ruelle	"	15.0		350.0	5250
48-73		"	13.0	Longueuil	80.0	1040
48-74		"	25.0	"	80.0	2000
48-75		"	25.0	"	80.0	2000
48-76		"	25.0	"	80.0	2000
48-77		"	25.0	"	80.0	2000
48-78		"	25.0	"	80.0	2000
48-79		"	25.0	"	80.0	2000
48-80		"	25.0	"	80.0	2000
48-81		"	25.0	"	80.0	2000
48-82		"	25.0	"	80.0	2000
48-83		"	25.0	"	80.0	2000
48-84		"	25.0	"	80.0	2000
48-85		"	25.0	"	80.0	2000
48-86		"	25.0	"	80.0	2000
48-87		"	25.0	"	80.0	2000
48-88	Rue	"	66.0		354.0	23344
48-89		"	25.0	Longueuil	80.0	2000
48-90		"	25.0	"	80.0	2000
48-91		"	25.0	"	80.0	2000

QUARTIER BELVEDERE. — BELVEDERE WARD

	Nos	Propriétaires actuels Actual Proprietors	Prop. à la date du Cadastre Prop. at date of cadastre	Front Rue Street	Profond Depth	Superf. Depth	
2000	48-92		Montreal Land Co.	25.0	Longueuil	80.0	2000
2000	48-93			25.0	"	80.0	2000
2000	48-94			25.0	"	80.0	2000
2000	48-95			25.0	"	80.0	2000
2000	48-96			25.0	"	80.0	2000
2000	48-97			25.0	"	80.0	2000
2000	48-98			25.0	"	80.0	2000
2000	48-99			25.0	"	80.0	2000
2000	48-100			25.0	"	80.0	2000
2000	48-101			25.0	"	80.0	2000
2000	48-102			25.0	"	80.0	2000
2000	48-103			18.0	"	80.0	1440
2000	48-104	Ruelle		15.0		355.0	5420
2160	48-105			24.0	Jonquières	82.0	2208
7293	48-106			25.0	"	80.0	2000
2400	48-107			25.0	"	80.0	2000
2000	48-108			25.0	"	80.0	2000
2000	48-109			25.0	"	80.0	2000
2000	48-110			25.0	"	80.0	2000
2000	48-111			25.0	"	80.0	2000
2000	48-112			25.0	"	80.0	2000
2000	48-113			25.0	"	80.0	2000
2000	48-114			25.0	"	80.0	2000
2000	48-115			25.0	"	80.0	2000
2000	48-116			25.0	"	80.0	2000
2000	48-117			25.0	"	80.0	2000
2000	48-118			25.0	"	80.0	2000
2000	48-119			25.0	"	80.0	2000
2000	48-120	Rue Jonquières		64.0		352.0	23232
23628	48-121			25.0	Jonquières	80.0	2000
2000	48-122			25.0	"	80.0	2000
2000	48-123			25.0	"	80.0	2000
2000	48-124			25.0	"	80.0	2000
2000	48-125			25.0	"	80.0	2000
2000	48-126			25.0	"	80.0	2000
2000	48-127			25.0	"	80.0	2000
2000	48-128			25.0	"	80.0	2000
2000	48-129			25.0	"	80.0	2000
2000	48-130			25.0	"	80.0	2000
2000	48-131			25.0	"	80.0	2000
2000	48-132			25.0	"	80.0	2000
2000	48-133			25.0	"	80.0	2000
2000	48-134			30.0	"	50.0	2400
2000	48-135	Ruelle		15.0		354.0	5310
760	48-136			27.0	Rue Victoria	80.0	2160
5250	48-137			25.0	"	80.0	2000
1040	48-138			25.0	"	80.0	2000
2000	48-139			25.0	"	80.0	2000
2000	48-140			25.0	"	80.0	2000
2000	48-141			25.0	"	80.0	2000
2000	48-142			25.0	"	80.0	2000
2000	48-143			25.0	"	80.0	2000
2000	48-144			25.0	"	80.0	2000
2000	48-145			25.0	"	80.0	2000
2000	48-146			25.0	"	80.0	2000
2000	48-147			25.0	"	80.0	2000
2000	48-148			25.0	"	80.0	2000
2000	48-149			25.0	"	80.0	2000
2000	48-150	Victoria		66.0		350.0	23100
2000	48-151			35.0	Rue Victoria	80.0	2800
2000	48-152			35.0	"	80.0	2800
23344	48-153			35.0	"	80.0	2800
2000	48-154			35.0	"	80.0	2800
2000	48-155			35.0	"	80.0	2800
2000	48-156			35.0	"	80.0	2800

QUARTIER BELVEDERE. — BELVEDERE WARD

Nos	Propriétaires actuels Actual Proprietors	Prop. à la date du Cadastre Prop. at date of cadastre	Front Rue Street	Profond Depth	Superf. Superf.
48-157		Montcalm Land Co.	35.0 Rue Victoria	80.0	2800
48-158		"	35.0 "	80.0	2800
48-159		"	35.0 "	80.0	2800
48-160		"	26.0 "	80.0	2000
48-161	Ruelle	"	15.0 "	351.0	5265
48-162		"	31.0 Repentigny	80.0	2180
48-163		"	35.0 "	80.0	2800
48-164		"	35.0 "	80.0	2800
48-165		"	35.0 "	80.0	2800
48-166		"	35.0 "	80.0	2800
48-167		"	35.0 "	80.0	2800
48-168		"	35.0 "	80.0	2800
48-170		"	35.0 "	80.0	2800
48-171		"	35.0 "	80.0	2800
48-172	Repentigny	"	66.0 "	346.0	26386
48-173		"	35.0 Repentigny	85.0	2975
48-174		"	35.0 "	85.0	2975
48-175		"	35.0 "	85.0	2975
48-176		"	35.0 "	85.0	2975
48-177		"	35.0 Repentigny	85.0	2975
48-178		"	35.0 "	85.0	2975
48-179		"	35.0 "	85.0	2975
48-180		"	35.0 "	85.0	2975
48-181		"	35.0 "	85.0	2975
48-182		"	32.0 "	85.0	2975
48-183	Ruelle	"	15.0 "	350.0	5235
48-184		"	35.0 Av. St-Cyrille	100.0	3415
48-185		"	40.0 "	107.0	4280
48-186		"	40.0 "	103.0	4240
48-187		"	40.0 "	104.0	4160
48-188		"	40.0 "	102.0	4080
48-189		"	40.0 "	100.0	4000
48-190		"	40.0 "	98.0	3920
48-191		"	40.0 "	97.0	3880
48-192		"	40.0 "	95.0	3800
48a		Elisa Taylor	2 2 0	8 0 0	19 84.00
48a-1		Montcalm Land Co.	18.0 Ch. St-Foye	116.0	1988
48a-2		"	35.0 "	118.0	4130
48a-3		"	35.0 "	121.0	4235
48a-4		"	35.0 "	125.0	4375
48a-5		"	35.0 "	129.0	4515
48a-6		"	33.0 "	95 11	3165
48a-7		"	33.0 "	100.	3300
48a-8		"	34.0 "	104.0	3536
48a-9		"	25.0 Av. Lavis	85.0	2125
48a-10		"	25.0 "	85.0	2125
48a-11		"	25.0 "	85.0	2125
48a-12		"	25.0 "	85.0	2125
48a-13		"	25.0 "	85.0	2125
48a-14	Ruelle	"	15.0	125.0	1975
48a-15	Ruelle	"	15.0	150.0	2250
48a-16		"	25.0 McDonald	74.0	1850
48a-17		"	25.0 "	74.0	1850
48a-18		"	25.0 "	74.0	1850
48a-19		"	25.0 "	74.0	1850
48a-20		"	25.0 "	74.0	1850
48a-21		"	25.0 "	74.0	1850
48a-22		"	13.0	74.0	962
48a-23	Rue McDonald	"	66.0	263.0	17358
48a-24		"	13.0 McDonald	80.0	1040
48a-25		"	25.0 "	80.0	2000
48a-26		"	25.0 "	80.0	2000
48a-27		"	25.0 "	80.0	2000
48a-28		"	25.0 "	80.0	2000

QUARTIER BELVEDERE. — BELVEDERE WARD

Supers.	Nos	Propriétaires actuels Actual Proprietors	Prop. à la date du Cadastre Prop. at date of cadastre	Front Rue Street	Profond Depth	Supers.
2800	48a-29		Montainm Lead Co.	25.0 McDonald	80.0	2000
2800	48a-30		"	25.0 "	80.0	2000
2800	48a-31	Ruelle	"	18.0	175.0	2625
2800	48a-32		"	25.0 Av. Lévis	85.0	2125
2180	48a-33		"	25.0 "	85.0	2125
2800	48a-34		"	25.0 "	85.0	2125
2800	48a-35		"	25.0 "	85.0	2125
2800	48a-36		"	25.0 "	85.0	2125
2800	48a-37		"	25.0 "	85.0	2125
2800	48a-38		"	25.0 "	85.0	2125
2800	48a-39		"	25.0 Montm'ney	80.0	2000
2800	48a-40		"	25.0 "	80.0	2000
2800	48a-41		"	25.0 "	80.0	2000
2800	48a-42		"	25.0 "	80.0	2000
2800	48a-43		"	25.0 "	80.0	2000
26385	48a-44		"	25.0 "	80.0	2000
2075	48a-45		"	25.0 "	80.0	2000
2075	48a-46	Ruelle	"	13.0 "	80.0	1040
2075	48a-47	Rue Montmorency	"	15.0	163.0	2445
2075	48a-48		"	66.0	263.0	17358
2075	48a-49		"	13.0 "	80.0	1040
2075	48a-50		"	25.0 "	80.0	2000
2075	48a-51		"	25.0 "	80.0	2000
2075	48a-52		"	25.0 "	80.0	2000
2075	48a-53		"	25.0 "	80.0	2000
2720	48a-54		"	25.0 "	80.0	2000
5235	48a-55	Ruelle	"	25.0 "	80.0	2000
3815	48a-56		"	15.0	175.0	2625
4280	48a-57		"	25.0 Av. Lévis	85.0	2125
4240	48a-58		"	25.0 "	85.0	2125
4160	48a-59		"	25.0 "	85.0	2125
4080	48a-60		"	25.0 "	85.0	2125
4000	48a-61		"	25.0 "	85.0	2125
3920	48a-62		"	25.0 "	85.0	2125
3880	48a-63		"	25.0 "	85.0	2125
3800	48a-64		"	25.0 Longueuil	80.0	2000
19 78.00	48a-65		"	25.0 "	80.0	2000
1888	48a-66		"	25.0 "	80.0	2000
4130	48a-67		"	25.0 "	80.0	2000
4235	48a-68		"	25.0 "	80.0	2000
4375	48a-69		"	25.0	80.0	2000
4515	48a-70	Ruelle	"	13.0 Longueuil	80.0	1040
3165	48a-71	Rue Longueuil	"	15.0	163.0	2445
3300	48a-72		"	66.0	263.0	17358
3536	48a-73		"	13.0 Longueuil	80.0	1040
2125	48a-74		"	25.0 "	80.0	2000
2125	48a-75		"	25.0 "	80.0	2000
2125	48a-76		"	5.0 "	80.0	2000
2125	48a-77		"	25.0 "	80.0	2000
2125	48a-78		"	25.0 "	80.0	2000
1975	48a-79	Ruelle	"	25.0 "	80.0	2000
2250	48a-80		"	15.0 "	175.0	2625
1850	48a-81		"	25.0 Av. Lévis	85.0	2125
1850	48a-82		"	25.0 "	85.0	2125
1850	48a-83		"	25.0 "	85.0	2125
1850	48a-84		"	25.0 "	85.0	2125
1850	48a-85		"	25.0 "	85.0	2125
962	48a-86		"	25.0 "	85.0	2125
17358	48a-87		"	25.0 Jonquières	80.0	2000
1040	48a-88		"	25.0 "	80.0	2000
2000	48a-89		"	25.0 "	80.0	2000
2000	48a-90		"	25.0 "	50.0	2000
2000	48a-91		"	25.0 "	80.0	2000
2000	48a-92		"	25.0 "	80.0	2000
2000	48a-93		"	18.0 "	80.0	1440

QUARTIER BELVEDERE. — BELVEDERE WARD

Nos	Propriétaires actuels Actual Proprietors	Prop. à la date du Cadastre Prop. at date of cadastra	Front Rue Street	Profond Depth	up	
48a-94	Ruelle	Montcalm Land Co.		15.0	167.0	2508
48a-95	Rue Jonquières	"		66.0	267.0	17622
48a-96	"	"		18.0	80.0	1440
48a-97	"	"	Jonquières	25.0	80.0	2000
48a-98	"	"	"	25.0	80.0	2000
48a-99	"	"	"	25.0	80.0	2000
48a-100	"	"	"	25.0	80.0	2000
48a-101	"	"	"	25.0	80.0	2000
48a-102	"	"	"	25.0	80.0	2000
48a-103	Ruelle	"	"	25.0	80.0	2000
48a-104	"	"	"	15.0	165.0	475
48a-105	"	"	Av. Lévis	25.0	85.0	2125
48a-106	"	"	"	25.0	85.0	2125
48a-107	"	"	"	25.0	85.0	2125
48a-108	"	"	"	25.0	85.0	2125
48a-109	"	"	"	25.0	85.0	2125
48a-110	"	"	"	25.0	85.0	2125
48a-111	"	"	"	25.0	85.0	2125
48a-112	"	"	Victoria	26.0	80.0	2000
48a-113	"	"	"	25.0	80.0	2000
48a-114	"	"	"	25.0	80.0	2000
48a-115	"	"	"	25.0	80.0	2000
48a-116	"	"	"	25.0	80.0	2000
48a-117	"	"	"	25.0	80.0	2000
48a-118	Ruelle	"	"	20.0	80.0	1600
48a-119	Rue Victoria	"	"	15.0	170.0	2550
48a-120	"	"	"	66.0	270.0	17820
48a-121	"	"	Victoria	30.0	80.0	2400
48a-122	"	"	"	35.0	80.0	2800
48a-123	"	"	"	35.0	80.0	2800
48a-124	"	"	"	35.0	80.0	2800
48a-125	Ruelle	"	"	35.0	80.0	2800
48a-126	"	"	"	15.0	165.0	2475
48a-127	"	"	Repentigny	35.0	80.0	2800
48a-128	"	"	"	35.0	80.0	2800
48a-129	"	"	"	35.0	80.0	2800
48a-130	"	"	"	35.0	80.0	2800
48a-131	Louis Boivin	"	"	31.0	80.0	2480
48a-132	Louis Bn. ivin	"	Av. Lévis	25.0	85.0	2125
48a-133	"	"	"	25.0	85.0	2125
48a-134	"	"	"	25.0	85.0	2125
48a-135	"	"	"	25.0	85.0	2125
48a-136	"	"	"	25.0	85.0	2125
48a-137	"	"	"	25.0	85.0	2125
48a-138	Ruelle	"	"	25.0	85.0	2125
48a-139	Rue Repentigny	"	"	15.0	170.0	2625
48a-140	"	"	"	66.0	274.0	19084
48a-141	"	"	Repentigny	33.0	80.0	2640
48a-142	"	"	"	35.0	80.0	2800
48a-143	"	"	"	35.0	80.0	2800
48a-144	"	"	"	35.0	80.0	2800
48a-145	Ruelle	"	"	35.0	80.0	2800
48a-146	Ruelle	"	"	15.0	95.0	1425
48a-147	"	"	"	15.0	175.0	2625
48a-148	"	"	Av. St-Cyrille	40.0	106.0	4240
48a-149	"	"	"	40.0	106.0	4240
48a-150	"	"	"	40.0	106.0	4240
48a-151	"	"	"	40.0	106.0	4240
48a-152	"	"	"	40.0	106.0	4240
48a-153	"	"	"	40.0	106.0	4240
48a-154	Jos. L. Mercier	"	"	40.0	106.0	4240
48a-155	"	"	Av. Lévis	30.0	85.0	2550
48a-156	"	"	"	30.0	85.0	2550
48a-158	Av. Lévis	"	"	35.0	85.0	2800
48a-159	Geo. Jos. Tessier	"	"	66.0	1703.0	112308
			Ch. Ste-Foye	35.0	126.0	4410

QUARTIER BELVEDERE. — BELVEDERE WARD

Profond Depth	Superf. Superf.	Nos	Propriétaires actuels Actual Proprietors	Prop. à la date du Cadastre Prop. et date of cadastre	Front Street	Rue Street	Profond Depth	Superf. Superf.
7.0	2508	48a-160	Montcalm Land Co.	35.0	Ch. Ste-Foye	130.0	4568
7.0	17622	48a-161	"	39.0	"	135.0	5265
0.0	1440	48a-162	Ruelle	"	15.0	"	95.0	1425
0.0	2000	48a-163	"	25.0	Av. Lévis	94.7	2365
0.0	2000	48a-164	"	25.0	"	94.2	2355
0.0	2000	48a-165	"	25.0	"	94.2	2350
0.0	2000	48a-166	"	25.0	"	93.10	2342
0.0	2000	48a-167	Ruelle	"	15.0	"	115.0	1725
0.0	1475	48a-168	Rue McDonald	"	66.0	"	108.10	7139
0.0	2125	48a-169	"	25.0	Av. Lévis	93.0	2325
0.0	2125	48a-170	"	25.0	"	92.9	2319
0.0	2125	48a-171	Raoul Renaud	"	25.0	"	92.6	2314
0.0	2125	48a-172	"	"	25.0	"	92.3	2307
0.0	2125	48a-173	"	"	25.0	"	92.0	2300
0.0	2125	48a-174	"	"	25.0	"	91.10	2295
0.0	2125	48a-175	"	"	25.0	"	91.8	2292
0.0	2000	48a-176	Ruelle	"	15.0	"	175.0	2626
0.0	2000	48a-177	Rue Montmorency	"	66.0	"	91.6	6039
0.0	2000	48a-178	"	25.0	Av. Lévis	91.0	2275
0.0	2000	48a-179	"	25.0	"	90.9	2268
0.0	2000	48a-180	"	25.0	"	90.6	2262
0.0	2000	48a-181	"	25.0	"	90.3	2256
0.0	1600	48a-182	"	25.0	"	89.11	2248
0.0	2550	48a-183	"	25.0	"	89.9	2242
0.0	17820	48a-184	"	25.0	"	89.8	2221
0.0	2400	48a-185	Ruelle	"	15.0	"	175.0	2625
0.0	2800	48a-186	Rue Longueuil	"	66.0	"	105.0	6930
0.0	2800	48a-187	Honoré Trudel et al.	"	25.0	Ave. Lévis	89.0	2225
0.0	2800	48a-188	"	"	25.0	"	88.10	2220
0.0	2800	48a-189	"	"	25.0	"	88.8	2216
0.0	2475	48a-190	"	"	25.0	"	88.6	2213
0.0	2800	48a-191	"	"	25.0	"	88.4	2208
0.0	2800	48a-192	"	"	25.0	"	88.2	2204
0.0	2800	48a-193	"	"	25.0	"	88.1	2202
0.0	2800	48a-194	Ruelle	"	15.0	"	175.0	2625
0.0	2480	48a-195	Rue Jonquières	"	66.0	"	103.0	6798
0.0	2125	48a-196	"	25.0	Av. Lévis	87.0	2187
0.0	2125	48a-197	"	25.0	"	87.2	2179
0.0	2125	48a-198	"	25.0	"	86.11	2172
0.0	2125	48a-199	"	25.0	"	86.8	2166
0.0	2125	48a-200	"	25.0	"	86.4	2163
0.0	2125	48a-201	"	25.0	"	86.2	2154
0.0	2125	48a-202	"	25.0	"	86.0	2150
0.0	2625	48a-203	Ruelle	"	15.0	"	175.0	2625
0.0	19084	48a-204	Rue Victoria	"	66.0	"	100.0	6600
0.0	2640	48a-205	"	25.0	Av. Lévis	85.0	2125
0.0	2800	48a-206	"	25.0	"	85.0	2125
0.0	2800	48a-207	"	25.0	"	85.0	2125
0.0	2800	48a-208	"	25.0	"	85.0	2125
0.0	2800	48a-209	"	25.0	"	85.0	2125
0.0	1425	48a-210	"	25.0	"	85.0	2125
0.0	2625	48a-211	"	25.0	"	85.0	2125
0.0	4240	48a-212	"	25.0	"	85.0	2125
0.0	4240	48a-213	"	25.0	"	85.0	2125
0.0	4240	48a-214	"	25.0	"	83.8	2108
0.0	4240	48a-215	Ruelle	"	15.0	"	175.0	2625
0.0	4240	48a-216	Rue Repentigny	"	66.0	"	98.0	6468
0.0	4240	48a-217	"	35.0	Av. Lévis	83.0	2905
0.0	4240	48a-218	"	36.0	"	83.0	2988
0.0	2550	48a-219	"	15.0	"	83.0	1245
0.0	2550	48a-221	Ruelle	"	15.0	"	101.0	1565
0.0	2800	48a-222	"	56.0	Av. St-Cyrille	117.0	6552
0.0	112398	48a-223	"	42.0	"	irrég.	4365
0.0	4410	(49)	Héritiers Joseph Cary	352.0	Ch. Ste-Foye	8.6.4	16.00.00
		49-1	Montcalm Land Co.	36.0	"	72.0	2624 p. a.
		49-2	"	35.0	"	75.0	2633

QUARTIER BELVEDERE. — BELVEDERE WARD

Nos	Propriétaires actuels Actual Proprietors	Prop. à la date du Cadastre Prop. et date de cadastre	Front Rue Street	Profond Superf. Depth
49-3		Montcalm Land Co	35 0 Gh. Ste.Foye	79.0 2697
49-4		"	33.0 "	84.0 2940
49-5		"	35.0 "	87.0 3060
49-6		"	35.0 "	91.0 3202
49-7		"	35.0 "	95.0 3347
49-8		"	35.0 "	99.0 3482
49-9		"	35.0 "	103.0 3616
49-10		"	35.0 "	107.0 3748
49-11		"	17.0 "	109.0 1850
49-12	Ruelle	"	15.0 "	161.0 6915
49-13		"	13.0 McDonald	74.0 982
49-14		"	25.0 "	74.0 1850
49-15		"	25.0 "	74.0 1850
49-16		"	25.0 "	74.0 1850
49-17		"	25.0 "	74.0 1850
49-18		"	25.0 "	74.0 1850
49-19		"	25.0 "	74.0 1850
49-20		"	25.0 "	74.0 1850
49-21		"	25.0 "	74.0 1850
49-22		"	25.0 "	74.0 1850
49-23		"	25.0 "	74.0 1850
49-24		"	25.0 "	74.0 1850
49-25		"	25.0 "	74.0 1850
49-26		"	25.0 "	74.0 1850
49-27		"	25.0 "	74.0 1850
48-28		"	25.0 "	74.0 1850
49-29	Rue McDonald	"	8.0	40.400 3200
49-30		"	66.0	365.0 24090
49-31		"	25.0 McDonald	80.0 2000
49-32		"	25.0 "	80.0 2000
49-33		"	25.0 "	80.0 2000
49-34		"	25.0 "	80.0 2000
49-35		"	25.0 "	80.0 2000
49-36		"	25.0 "	80.0 2000
49-37		"	25.0 "	0.0 2000
49-38		"	25.0 "	0.0 2000
49-39		"	25.0 "	2000
49-40		"	25.0 "	2000
49-41		"	25.0 "	2000
49-42		"	25.0 "	0.0 2000
49-43		"	25.0 "	80.0 2000
49-44		"	25.0 "	80.0 2000
49-45	Ruelle	"	15.0 "	80.0 1200
49-46		"	15.0	365.0 24090
49-47		"	13.0 M'tmorency	80.0 1040
49-48		"	25.0 "	80.0 2000
49-49		"	25.0 "	80.0 2000
49-50		"	25.0 "	80.0 2000
49-51		"	25.0 "	80.0 2000
49-52		"	25.0 "	80.0 2000
49-53		"	25.0 "	30.0 2000
49-54		"	25.0 "	80.0 2000
49-55		"	25.0 "	80.0 2000
49-56		"	25.0 "	80.0 2000
49-57		"	25.0 "	80.0 2000
49-58		"	25.0 "	80.0 2000
49-59		"	25.0 "	80.0 2000
49-60		"	25.0 "	80.0 2000
49-61	Montmorency	"	25.0 "	80.0 2000
49-62		"	66.0	371.0 24486
49-63		"	25.0 M'tmorency	80.0 2000
49-64		"	26.0 "	80.0 2000
49-65		"	25.0 "	80.0 2000
49-66		"	25.0 "	80.0 2000
49-67		"	25.0 "	80.0 2000

QUARTIER BELVEDERE. — BELVEDERE WARD

Nos	Propriétaires actuels Actual Proprietors	Prop. à la date du Cadastre Prop. at date of cadastre	Front Street	Rue Street	Profond Depth	Superf. Depth
49-68		Montcalm Land Co.	25.0	M'tmorency	80.0	2000
49-69		"	25.0	"	80.0	2000
49-70		"	25.0	"	80.0	2000
49-71		"	25.0	"	80.0	2000
49-72		"	25.0	"	80.0	2000
49-73		"	25.0	"	80.0	2000
49-74		"	25.0	"	80.0	2000
49-75		"	25.0	"	80.0	2000
49-76		"	12.0	"	80.0	960
49-77	Ruelle	"	15.0		360.0	5400
49-78		"	12.0	Longueuil	80.0	960
49-79		"	25.0	"	80.0	2000
49-80		"	25.0	"	80.0	2000
49-81		"	25.0	"	80.0	2000
49-82		"	25.0	"	80.0	2000
49-83		"	25.0	"	80.0	2000
49-84		"	25.0	"	80.0	2000
49-85		"	25.0	"	80.0	2000
49-86		"	25.0	"	80.0	2000
49-87		"	25.0	"	80.0	2000
49-88		"	25.0	"	80.0	2000
49-89		"	25.0	"	80.0	2000
49-90		"	25.0	"	80.0	2000
49-91		"	25.0	"	80.0	2000
49-92		"	25.0	"	80.0	2000
49-93	Ruelle	"	8.0		656.0	5248
49-94	Rue Longueuil	"	66.0		360.0	23760
49-95		"	25.0	Longueuil	80.0	2000
49-96		"	25.0	"	80.0	2000
49-97		"	25.0	"	80.0	2000
49-98		"	25.0	"	80.0	2000
49-99		"	25.0	"	80.0	2000
49-100		"	25.0	"	80.0	2000
49-101		"	25.0	"	80.0	2000
49-102		"	25.0	"	80.0	2000
49-103		"	25.0	"	80.0	2000
49-104		"	25.0	"	80.0	2000
49-105		"	25.0	"	80.0	2000
49-106		"	25.0	"	80.0	2000
49-107		"	25.0	"	80.0	2000
49-108		"	25.0	"	80.0	2000
49-109		"	10.0	"	80.0	800
49-110	Ruelle	"	15.0		360.0	5400
49-111		"	8.0	Jonquières	80.0	640
49-112		"	25.0	"	80.0	2000
49-113		"	25.0	"	80.0	2000
49-114		"	25.0	"	80.0	2000
49-115		"	25.0	"	80.0	2000
49-116		"	25.0	"	80.0	2000
49-117		"	25.0	"	80.0	2000
49-118		"	25.0	"	80.0	2000
49-119		"	25.0	"	80.0	2000
49-120		"	25.0	"	80.0	2000
49-121		"	25.0	"	80.0	2000
49-122		"	25.0	"	80.0	2000
49-123		"	25.0	"	80.0	2000
49-124		"	25.0	"	80.0	2000
49-125		"	25.0	"	80.0	2000
49-126	Jonquières	"	66.0		358.0	23628
49-127		"	25.0	Jonquières	80.0	2000
49-128		"	25.0	"	80.0	2000
49-129		"	25.0	"	80.0	2000
49-130		"	25.0	"	80.0	2000
49-131		"	25.0	"	80.0	2000
49-132		"	25.0	"	80.0	2000

QUARTIER BELVEDERE. — BELVEDERE WARD

Nos	Propriétaires actuels Actual Proprietors	Prop. à la date du Cadastre Prop. at date of cadastre	Front Street	Rue Street	Profond Depth	Superf. Depth
40-133		Montcalm Land Co	25.0	Jonquière	80.0	2000
40-134		"	25.0	"	80.0	2000
40-135		"	25.0	"	80.0	2000
40-136		"	25.0	"	80.0	2000
40-137		"	25.0	"	80.0	2000
40-138		"	25.0	"	80.0	2000
40-139		"	25.0	"	80.0	2000
40-140		"	25.0	"	80.0	2000
40-141		"	7.0	"	80.0	560
40-142	Ruelle	"	15.0	"	354.0	5310
40-143		"	5.0	Victoria	80.0	400
40-144		"	25.0	"	80.0	2000
40-145		"	25.0	"	80.0	2000
40-146		"	25.0	"	80.0	2000
40-147		"	25.0	"	80.0	2000
40-148		"	25.0	"	80.0	2000
40-149		"	25.0	"	80.0	2000
40-150		"	25.0	"	80.0	2000
40-151		"	25.0	"	80.0	2000
40-152		"	25.0	"	80.0	2000
40-153		"	25.0	"	80.0	2000
40-154		"	25.0	"	80.0	2000
40-155		"	25.0	"	80.0	2000
40-156		"	25.0	"	80.0	2000
40-157		"	25.0	"	80.0	2000
40-158	Rue Victoria	"	66.0	"	364.0	24024
40-159	Ruelle	"	8.0	Victoria	175.0	1400
40-160		"	33.0	"	80.0	2840
40-161		"	35.0	"	80.0	2800
40-162		"	35.0	"	80.0	2800
40-163		"	35.0	Victoria	80.0	2800
40-164		"	35.0	"	80.0	2800
40-165		"	35.0	"	80.0	2800
40-166		"	35.0	"	80.0	2800
40-167		"	35.0	"	80.0	2800
40-168		"	35.0	"	80.0	2800
40-169		"	35.0	"	80.0	2800
40-170		"	3.0	"	80.0	240
40-171		"	15.0	"	353.0	5285
40-172		"	irrég.	irrég.		160
40-173		"	35.0	Repentigny	80.0	2800
40-174		"	35.0	"	80.0	2800
40-175		"	35.0	"	80.0	2800
40-176		"	35.0	"	80.0	2800
40-177		"	35.0	"	80.0	2800
40-178		"	35.0	"	80.0	2800
40-179		"	35.0	"	80.0	2800
40-180		"	35.0	"	80.0	2800
40-181		"	35.0	"	80.0	2800
40-182		"	35.0	"	80.0	2800
40-183	Rue Repentigny	"	66.0	"	348.0	22968
40-184	Ruelle	"	7.6	Repentigny	80.0	600
40-185		"	38.0	"	80.0	3040
40-186		"	35.0	"	80.0	2800
40-187		"	35.0	"	80.0	2800
40-188		"	35.0	"	80.0	2800
40-189		"	35.0	"	80.0	2800
40-190		"	35.0	"	80.0	2800
40-191		"	35.0	"	80.0	2800
40-192		"	35.0	"	80.0	2800
40-193		"	0	"	80.0	2500
40-194		"	35.0	"	80.0	2800
40-195	Ruelle	"	15.0	"	348.0	22968
40-196		"	irrég.	Av. StCyrille irrég.		155
40-197		"	40.0	"	87.0	3480

QUARTIER BELVEDERE. — BELVEDERE WARD

Propri.	Nos	Propriétaires actuels Actual Proprietors	Prop. à la date du Cadastre Prop. at date of cadastre	Front Street	Rue Depth	Profond Depth	Superf. Superf.
2000	49-198	Montesim Land Co.	40.0	Av. St-Cyrille	87.0	3480
2000	49-199	"	40.0	"	87.0	3480
2000	49-200	"	40.0	"	78.0	3480
2000	49-201	"	40.0	"	87.0	3480
2000	49-202	"	40.0	"	87.0	3480
2000	49-203	"	40.0	"	87.0	3480
2000	49-204	"	40.0	"	87.0	3480
2000	49-205	"	40.0	"	87.0	3480
560	50	Victor Chateauvert	G. O'kill Stuart	107.0	Ch. Ste-Foyl	515.0	4.84.00
5310	51	Robert Cassell	571.0	"	712.0	12.64.00
400	52	Frank W. Ross	John Darlington	170.0	Ch. Stuart	580.0	3.03.00
2000	53	Victor Chateauvert	Isabella Prior, épouse de Archibald Campbell	608.0	"	579.0	10.98.00
2000	53a	Frank W. Ross	Victor Chateauvert	100.0	"	579.0	57933 p. a.
2000	54	Chs Delagrave	Capt. Price Brown	333.0	Thorn Hill	irrég.	4.42.00
2000	55	Victor Chateauvert	E. L. Mitchell	366.0	"	431.0	4.92.184
2000	56	"	Simon Peters	56.0	Ch. Ste-Foye	irrég.	6.06.00
2000	57	"	John Bail	209.0	"	"	3.16.00
2000	58a	G. A. Vandry	John Laird	150.0	"	507.0	2.34.234
2000	58b	Victor Chateauvert	E. L. Mitchell	122.0	"	527.0	1.83.315
2000	58b-1	Victor Chateauvert	128.0	"	200.0	25600 p. a.
2000	58c	Victor Chateauvert	De E. L. Ross, épouse de Robert Mitchell	148.0	"	irrég.	2.4.0
2000	58d	Dr Robert Mitchell	1.0.0	Thorn Hill	2.1.12	2.1.14
2000	58e	Victor Chateauvert	"	irrég.	"	irrég.	4.16.00
1024	58f	"	"	"	"	"	0.32.32
1400	59	Colin Campbell	Wm Price Brown	288.0	"	"	2.73.00
2840	60	Victor Chateauvert	John Dunscomb	360.0	St-Cyrille	"	3.11.00
2800	61	"	Hon. Jean Elie Gingras	395.0	Ch. Ste-Foye	1090.0	13.00.00
2800	62	John Burnstall, De W. H. Wiggs	John Burnstall	193.0	"	1273.0	6.74.00
2800	63	Wm Penney (partie non subdivisée)	Sarah Gunn, veuve de D. D. Young	932.6	"	irrég.	31.99.00
2800	63a	Alfred E. Marois	Succession Mme Carrier	195.0	"	548.6	3.28.137
2800	63c	Wm Hunt et a.	John Hunt	189.6	"	1225.0	7.18.118
2800	63-1	P. E. Bélanger, N. P., pour veuve Wm Carrier	45.0	"	66.0	2970
2800	63-2	"	50.0	"	79.0	4500
2800	63-3	"	40.0	Belvédère	95.0	3800
240	63-4	"	40.0	"	95.0	3800
285	63-5	"	40.0	"	95.0	3800
160	63-6	"	40.0	"	95.0	3800
2800	63-7	"	45.0	Rue	100.00	4500
2800	63-8	"	50.0	"	100.0	5000
2800	63-9	"	45.0	"	100.0	4500
2800	63-10	"	50.0	"	100.0	5000
2800	63-11	"	40.0	Rue	65.0	3800
2800	63-12	"	40.0	"	95.0	3800
2800	63-13	"	40.0	"	95.0	3800
2800	63-14	"	40.0	"	95.0	3800
2800	63-15	"	50.0	Ch. Ste-Foye	82.0	4100
2800	63-16	"	45.0	"	95.0	4275
968	63-17	Rue	"	66.0	"	360.0	23760
2900	63-18	"	42.0	Rue	100.0	4200
240	63-19	"	50.0	"	100.0	5000
2800	63-20	"	40.0	"	92.0	3680
2800	63-21	"	40.0	"	92.0	3680
2800	63-22	"	40.0	"	92.0	3680
2800	63-23	"	40.0	"	92.0	3680
2800	63-24	"	40.0	"	92.0	3680
2800	63-25	"	42.0	Ch. Ste-Foye	76.0	3192
2800	63-26	"	50.0	"	84.0	4200
2800	63-27	"	50.0	"	91.0	4650
2800	63-28	"	42.0	"	98.0	4116
968	63-29	"	40.0	Rue	92.0	3680
55	63-30	"	40.0	"	92.0	3680
280	63-31	"	40.0	"	92.0	3680

QUARTIER BELVEDERE. — BELVEDERE WARD

Nos	Propriétaires actuels Actual Proprietors	Prop. à la date du Cadastre Prop. at date of cadastre	Front Street	Rue Depth	Superf.
63-32		P. E. Bélanger, N. P., pour veuve Wm. Carrier	40.0 Rue	92.0	3680
63-33		"	40.0 "	92.0	3680
63-34		"	50.0 "	100.0	5000
63-35		"	42.0 "	100.0	4200
63-36	Rue	"	66.0	440.0	29040
63-37	Joe. A. Hamel	"	40.0 Rue	80.0	3200
63-38		"	40.0 "	80.0	3200
63-39		"	40.0 "	80.0	3200
63-40		"	40.0 "	80.0	3200
63-41		"	40.0 "	80.0	3200
63-42		"	40.0 "	80.0	3200
63-43	J. Arthur Gagnon	"	40.0 "	80.0	3200
63-44		"	40.0 "	80.0	3200
63-45	J. Art. Gagnon	"	40.0 "	80.0	3200
63-46		"	40.0 "	80.0	3200
63-47		"	40.0 "	80.0	3200
63-48		"	40.0 "	80.0	3200
63-49		"	40.0 "	73.0	2920
63-50		"	40.0 "	73.0	2920
63-51		"	40.0 "	73.0	2920
63-52		"	40.0 "	73.0	2920
63-53		"	40.0 "	73.0	2920
63-54		"	40.0 "	73.0	2920
63-55		"	40.0 "	73.0	2920
63-56		"	40.0 "	73.0	2920
63-57		"	40.0 "	73.0	2920
63-58		"	40.0 "	73.0	2920
63-59		"	40.0 "	73.0	2920
63-60		"	40.0 "	73.0	2920
63-61		"	40.0 "	73.0	2920
63-62		"	40.0 "	73.0	2920
63-63		"	40.0 "	73.0	2920
63-64		"	irrég.	irrég.	8295
63-65		"	40.0 "	78.0	3120
63-66		"	40.0 "	77.0	3080
63-67		"	40.0 "	76.0	3040
63-68		"	19.0 "	80.0	1520
63-69		"	50.0 "	80.0	4000
63-70	Rue	"	40.0 "	80.0	3200
63-71		"	68.0	140.0	9240
63-72		"	68.0	1184.0	74844
63-73		"	60.0 Rue	73.0	4380
63-74		"	40.0 "	73.0	2920
63-75		"	40.0 "	72.10	2913
63-76		"	40.0 "	72.8	2906
63-77		"	40.0 "	72.6	2900
63-78		"	40.0 "	72.4	2893
63-79		"	40.0 "	72.2	2886
63-80		"	40.0 "	72.0	2880
63-81	J. Art. Gagnon	"	40.0 "	71.10	2873
63-82		"	40.0 "	71.8	2866
63-83		"	40.0 "	71.6	2860
63-84		"	40.0 "	71.4	2853
63-85		"	40.0 "	71.2	2846
63-86		"	40.0 "	70.0	2800
63-87		"	40.0 "	80.0	3200
63-88		"	40.0 "	80.0	3200
63-89		"	40.0 "	80.0	3200
63-90		"	40.0 "	80.0	3200
63-91		"	40.0 "	80.0	3200
63-92		"	irrég.	irrég.	7560
63-93		"	40.0 "	68.0	2720
63-94		"	40.0 "	67.9	2710
63-95		"	40.0 "	67.6	2700
63-96		"	40.0 "	67.3	2690
		"	40.0 "	67.0	2680

QUARTIER BELVEDERE. — BELVEDERE WARD

Superf.	Nos	Propriétaires actuels Actual Proprietors	Prop. à la date du Cadastre Prop. at date of cadastre	Front	Rue Street	Profond Depth	Superf.
3680	63-97		P. E. Bélanger, N. P., pour veuve	40.0	"	66.9	2670
3680	63-98		Wm. Carrier	40.0	"	66.6	2660
5000	63-99		"	40.0	"	66.3	2650
4200	63-100		"	40.0	"	66.0	2640
29040	63-101		"	40.0	"	65.9	2630
3200	63-102		"	40.0	"	65.6	2620
3200	63-103		"	40.0 Rue		65.3	2610
3200	63-104		"	40.0	"	65.0	2600
3200	63-105		"	40.0	"	64.8	2586
3200	63-106		"	40.0	"	64.4	2573
3200	63-107		"	19.0	"	63.0	693
3200	63-108 Rue		"	66.0		639.0	42174
3200	63-109 Rue		"	66.0		140.0	9240
3200	63-110		"	35.0 Rue		80.0	2800
3200	63-111		"	35.0	"	80.0	2800
3200	63-112		"	35.0 Rue		80.0	2800
2920	63-113		"	35.0	"	80.0	2800
2920	63-114		"	35.0	"	80.0	2800
2920	63-115		"	35.0	"	80.0	2800
2920	63-116		"	35.0	"	80.0	2800
2920	63-117		"	35.0	"	80.0	2800
2920	63-118		"	35.0 Rue		80.0	2800
2920	63-119		"	35.0	"	80.0	2800
2920	63-120		"	35.0	"	80.0	2800
2920	63-121		"	35.0	"	80.0	2800
2920	63-122		"	35.0 Rue		80.0	2800
2920	63-123		"	35.0	"	80.0	2800
2920	63-124		"	35.0	"	80.0	2800
2920	63-125		"	35.0	"	80.0	2800
2920	63-126		"	35.0	"	80.0	2800
2920	63-127		"	35.0	"	80.0	2800
8295	63-128		"	35.0 Rue		80.0	2800
3120	63-129		"	35.0	"	80.0	2800
3080	63-130		"	26.6		66.0	1749
3040	64 De Jos. Miller	Sutherland Stayner		298.0 Ch. Belvedere		344.0	3.16 00
1520	64a	Wm Penney		19.0	"	366.0	6954 p. a.
4000	65 Antonio Lesage	Henry Hatch		187.0	"	344.0	1.98 00
3200	66 De Jos. Miller	Hugh Hatch		160.0	"	344.0	2.02 00
9240	68 La Cie d'Immeubles Belvédère, G. A. Vandry	Nathaniel Nelson Ross		346.0 Ch. Ste-Foye		590.0	6.23 00
74844	68a	Pierre Jobin		100.0	"	225.6	22550 p. a.
4380	68-1	G. A. Vandry		27.6	"	123.0	3382
2920	68-2	"		50.0	"	132.0	6600
2913	68-3 Ruelle	"		15.0	"	77.6	1162
2906	68-4	"		40.0 Av. Lévis		77.8	3112
2900	68-5	"		40.0	"	77.4	3096
2893	68-6	"		40.0	"	77.0	3080
2886	68-7	"		40.0	"	76.6	3064
2880	68-8	"		37.0	"	76.2	3048
2873	68-9	"		38.0	"	75.8	2880
2866	68-10	"		37.0	"	75.4	2789
2860	68-11	"		37.0	"	75.0	2775
2853	68-12	"		40.0	"	74.6	2964
2846	68-13	"		40.0	"	74.2	2976
2800	68-14	"		42.0	"	73.8	3837
3200	68-15 Avenue Lévis	"		66.0		595.0	39270
3200	68-16 Albert E. Hookes	"		39.0 Ave. Lévis		66.7	3381
3200	68-17	"		40.0	"	68.1	3524
3200	68-18	"		40.0	"	69.5	3580
3560	68-19	"		40.0	"	90.9	3636
3720	68-20	"		40.0	"	92.3	3692
3710	68-21	"		40.0	"	93.7	3748
3700	68-22	"		40.0	"	95.1	3804
6690	68-23	"		40.0	"	96.5	3860
6690	68-24	"		40.0	"	97.9	3916

QUARTIER BELVEDERE. — BELVEDERE WARD

Nos	Propriétaires actuels Actual Proprietors	Prop. à la date du Cadastre Prop. at date of cadastre	Front Street	Rue Street	Profond Depth	Superf.
68-25		G. A. Vandry	37.5	"	99.3	37237
68-26		"	40.0	Ch. Ste-Foye	106.5	4380
68-27		"	37.0	"	116.5	4310
68-28		"	50.0	"	123.5	4940
68-29	Ruelle	"	15.0	"	100.0	1500
68-29a	Ruelle	"	15.0	"	455.0	6825
68-30		"	40.0	Ch. Belvédère	100.5	4020
68-31		"	40.0	"	101.5	4060
68-32		"	40.0	"	103.0	4120
68-33		"	40.0	"	104.5	4180
68-34		"	40.0	"	105.5	4220
68-35		"	40.0	"	106.5	4260
68-36		"	40.0	"	107.5	4300
68-37		"	40.0	"	108.5	4340
68-38		"	40.0	"	109.5	4380
68-39		"	40.0	"	110.5	4420
68-40		"	40.0	"	111.5	4460
68-41		"	40.0	"	127.0	5060
68-42		"	38.0	"	127.0	4826
69	Vve James Peddington	Robert H. Russell (M. D.)	379.0	Belvedere	344.0	43300
70	"	"	134.0	"	344.0	14200
71	"	"	243.0	"	344.0	25800
72	Arthur J. Price	James McAdams	188.0	"	344.0	20000
73	John H. Holt	William Drum	345.0	Grande Allée	575.0	61100
f. 74	Arthur Mulholland, Champs de Batailles— Dame veuve Wm Phillips		198.0	"	irrég.	75700
(75	Imm. Belvédère. Commission des Champs de Bataille	N. W. Ross	201.0	Ch. Ste-Foye	832.6	48500
75-1		G. A. Vandry	17.6	"	117.0	20475
75-2	Lawrence Dohen	"	40.0	Ch. Ste-Foye	115.0	4600
75-3	Ruelle	"	15.0	"	523.0	7845
75-3a	Ruelle	"	15.0	"	17.5	262.5
75-4		"	40.0	Ruelle	17.2	688
75-5		"	30.0	"	17.6	704
75-6		"	40.0	"	18.0	720
75-7		"	40.0	"	18.4	736
75-8		"	37.0	"	18.8	6956
75-9		"	38.0	"	19.2	7296
75-10		"	37.0	"	19.6	7252
75-11		"	37.0	"	20.0	740
75-12		"	40.0	"	20.4	816
75-13		"	40.0	"	20.8	832
75-14		"	52.0	"	21.2	11024
75-15		"	5.0	"	65.0	325
75-16a		"	8.0	"	115.0	920
75-16	Rue Marquette	"	50.0	"	117.6	5875
75-16b		"	8.0	"	120.0	960
75-16c		"	17.0	"	66.0	1122
75-17	Ruelle	"	15.0	"	177.0	2655
75-18		"	41.6	Av. Braves	121.6	5042
75-19		"	45.0	"	121.0	5445
75-20		"	45.0	"	120.6	54225
75-21		"	45.0	"	105.0	4725
75-21a		G. A. Vandry	15.0	Marquette	45.0	675
75-22	L. Alex. Lemoine	"	47.0	des Braves	105.0	4935
75-22a		"	11.0	Marquette	43.0	473
75-23	L. Alex. Lemoine	"	40.0	des Braves	105.0	4200
75-23a		"	40.0	"	111.0	440
75-24		"	40.0	des Braves	114.2	4567
75-25		"	40.0	"	113.8	4552
75-26		"	40.0	"	113.4	4536
75-27		"	40.0	"	113.0	4520
75-28		"	40.0	"	112.6	4504
75-29		"	40.0	"	112.2	4488

QUARTIER BELVEDERE. — BELVEDERE WARD

Nos	Propriétaires actuels Actual Proprietors	Prop. à la date du Cadastre Prop. at date of Cadastre	Front	Rue Street	Profond Depth	Superf. Superf.
75-30		G. A. Vandry	40.0	"	111.8	4472
75-31	J. B. Arthur Leclere	"	40.0	"	111.4	4456
75-32	G. A. Vandry & J. B. A. Leclere	"	40.0	"	111.0	4440
75-33		"	40.0	"	110.6	4424
75-34		"	40.0	"	110.2	4408
75-35	Avenue des Braves	"	62.6	"	865.0	54062
75-36	Joseph Bilodeau	"	45.0	Ch. Ste-Foye	104.0	4680
75-37	Joseph Bilodeau	"	42.0	"	108.0	4536
76	James Laurie & Commission des Ch. de Batailles	Hans Hagens	242.0	"	801.0	60000
77	Wm P. Laurie & Com. Ch. de Batailles	McLean Stewart	199.0	Grande Allée	1242.0	7 57.00
78	J. F. S. Dugal	Jane Price	197.	"	1242.0	5038
78-1	D. O. Lespérance	Ethel Barro	24.6	"	137.5	3372 p. e.
78-2	F. X. Couture et enfants	"	36.5	"	137.8	7 82.0
78-3	"	"	30.0	"	138.4	4153
78-4	Vve Chs King	"	30.0	"	139.6	4164
78-5	"	"	30.0	"	139.2	4176
78-6	Wm S. Thomas	"	30.0	"	139.5	4185
78-7	"	"	30.0	"	139.9	4197
78-8	Frs Lavallée	"	30.0	"	140.3	4209
78-9	Capital Realty Co. (passage)	"	15.0	King Edward	241.0	3615
78-10	Vve Thos B. B. O'Neill	"	30.0	"	226.0	6780
78-11	Wm S. Thomas	"	30.0	"	226.0	6780
78-12	Wm S. Thomas (passage)	"	30.0	"	226.0	6780
78-13	"	"	15.0	"	90.0	1350
(79)		George Lawrence	171.0	Ch. Ste-Foye	177.0	4 8.00
79-1	Avenue King Edward	A. W. Bédard & Geo. W. Parent	25.0	"	810.0	20250
79-2	Jos. A. Bilodeau & Frs Couture	"	75.0	Ch. Ste-Foye	150.0	11250
79-3	"	"	40.0	"	157.6	3600
79-4	Nérée Tremblay	F. X. Couture	25.0	King Edward	115.0	2875
79-5	"	"	25.0	"	115.0	2875
79-6	"	"	25.0	"	115.0	2875
79-7	"	"	25.0	"	115.0	2875
79-8	Ruelle—J. A. Bilodeau & F. X. Couture	Wilfrid Bédard	15.0	"	115.0	1725
79-9	Hon. L. P. Pelletier	A. W. Bédard et Geo. W. Parent	25.0	"	100.0	2500
79-10	Jos. O. Savard	"	25.0	"	100.0	2500
79-11	"	"	25.0	"	100.0	2500
79-12	L. P. Pelletier	"	25.0	"	100.0	2500
79-13	"	"	25.0	"	100.0	2500
79-14	J. Auguste de Champlain	"	25.0	"	100.0	2500
79-15	"	"	25.0	"	100.0	2500
79-16	Ruelle	"	15.0	"	115.0	1725
79-17	Ruelle J. A. Bilodeau & F. X. Couture	"	15.0	"	275.0	4125
79-18	L. P. Pelletier	"	31.0	Av. Victoria	115.0	3565
79-19	"	"	28.0	"	115.0	3220
79-20	"	"	28.0	"	115.0	3220
79-21	"	"	28.0	"	115.0	3220
79-22	Avenue Victoria	"	60.0	"	115.0	6900
79-23	Ulric L'Heureux	"	31.0	Av. Victoria	95.0	2945
79-24	"	"	28.0	"	95.0	2660
79-25	"	"	28.0	"	95.0	2660
79-26	"	"	28.0	"	95.0	2660
79-27	Ruelle	"	15.0	"	115.0	1725
79-28	Fortunat Côté	A. W. Bédard & Geo. W. Parent	25.0	King Edward	100.0	2500
79-29a	"	"	12.6	"	100.0	1250
79-29b	H. Médéric Côté	"	12.6	"	100.0	1250
79-30	"	"	25.0	"	100.0	2500
79-31	Ruelle	"	15.0	"	75.0	1125
80		Joseph W. Henry	398.0	Ch. Ste-Foye	968.6	11 82.00
80-1	Alma Mercier et a.l.	A. W. Bédard et Geo. W. Parent	35.0	"	127.6	4462
80-2	De L. P. Turgeon	"	35.0	"	132.6	4637
80-3	Nestor Simard	"	38.0	"	154.0	7586
80-4	Ruelle	"	15.0	"	105.0	1575
80-5	Hudson Bay Knit' ag Co.	"	25.0	Av. Alexandra	90.0	2250
80-6	"	"	25.0	"	90.0	2250

QUARTIER BELVEDERE. — BELVEDERE WARD

Nos	Propriétaires actuels Actual Proprietors	Prop. à la date du Cadastre Prop. at date of cadastre	Front	Rue Street	Profond Depth	Superf.
80-7	"	A. W. Bédard et Geo. W. Parent.	25.0	"	90.0	2250
80-8	A. W. Bédard	"	25.0	"	90.0	2250
80-9	Léopold Delisle	"	25.0	"	90.0	2250
80-10	Octave Bédard	"	25.0	"	90.0	2250
80-11	"	"	25.0	"	90.0	2250
80-12	A. W. Bédard	"	25.0	"	90.0	2250
80-13	Gaudiose Delisle	"	25.0	"	90.0	2250
80-14	"	"	25.0	"	90.0	2250
80-15	Ruelle	"	15.0	"	105.0	1575
80-16	Ruelle	"	15.0	"	250.0	3750
80-17	Lavoie & Frère	"	25.0	Av. Victoria	95.0	2375
80-18	"	"	25.0	"	95.0	2375
80-19	L. P. Pelletier	"	25.0	"	95.0	2375
80-20	"	"	30.0	"	95.0	2850
80-21	Rue Victoria	"	60.0	"	105.0	6300
80-22	L. P. Pelletier	"	25.0	Av. Victoria	95.0	2375
80-23	"	"	25.0	"	95.0	2375
80-24	De Louis Lavoie	"	25.0	"	95.0	2375
80-25	"	"	30.0	"	95.0	2850
80-26	Ruelle	"	15.0	"	105.0	1575
80-27	E. H. Walling	"	25.0	Av. Alexandra	90.0	2250
80-28	"	"	25.0	"	90.0	2250
80-29	Jos. Kérouac	"	25.0	"	90.0	2250
80-30	"	"	25.0	"	90.0	2250
80-31	"	"	25.0	"	90.0	2250
80-32	Armand Brisson	"	25.0	"	90.0	2250
80-33	Ruelle	L. P. Pelletier et A. W. Bédard	15.0	"	90.0	1350
80-33a	Armand Brisson	L'hon. L. P. Pelletier	25.0	Av. Alexandra	90.0	2250
80-34	Ruelle	L. P. Pelletier & A. W. Bédard	15.0	"	215.0	3225
80-34a	Phléas Anctil	L'hon. L. P. Pelletier	26.0	Alexandra	90.0	2340
80-35	P. L. Lachance	"	25.0	Av. St-Cyrille	95.0	2375
80-36	"	"	25.0	"	95.0	2375
80-37	L. P. Pelletier	"	25.0	"	95.0	2375
80-38	"	"	30.0	"	95.0	2850
80-39	Avenue Alexandra	A. W. Bédard & Geo. W. Parent.	60.0	"	350.0	57000
80-40	Wm Sharples	"	35.0	Ch. Ste-Foye	127.6	4462
80-41	"	"	50.0	"	132.6	6625
80-42	A. W. Bédard	"	30.0	"	137.6	4125
80-43a	"	A. W. Bédard	15.0	"	141.3	2119
80-43b	John E. Walsh	Geo. W. Parent	15.0	"	143.9	2158
80-44	John E. Walsh	A. W. Parent & Geo. W. Bédard	30.0	"	147.6	4425
80-45	"	"	35.0	"	152.6	5337
80-46	Ruelle	"	15.0	"	205.0	3075
80-47	Ulric L'Heureux	"	25.0	Av. Alexandra	95.0	2375
80-48	"	"	25.0	"	95.0	2375
80-49	J. R. Albert Santerre	"	25.0	"	95.0	2375
80-50	De Hildebert Gagnon	"	25.0	"	95.0	2375
80-51	De Hildebert Gagnon	"	25.0	"	95.0	2375
80-52	Reginald A. Perkins	"	25.0	"	95.0	2375
80-53	Pierre C. Gaulin	"	25.0	"	95.0	2375
80-54	Chrysanthe John	"	25.0	"	95.0	2375
80-55	"	"	25.0	"	95.0	2375
80-56	Emile R. Pépin	"	25.0	"	95.0	2375
80-57	"	"	25.0	"	95.0	2375
80-58	Ruelle	"	15.0	"	205.0	3075
80-59	Ruelle	"	15.0	"	275.0	4125
80-60	A. Sylvio Bédard	"	25.0	King Edward	95.0	2375
80-61	L. P. Pelletier	"	25.0	"	95.0	2375
80-62	"	"	25.0	"	95.0	2375
80-63	Alfed E. Marois	"	25.0	"	95.0	2375
80-64	L. P. Pelletier	"	25.0	"	95.0	2375
80-65	"	"	25.0	"	95.0	2375
80-66	Jca. Genest	"	25.0	"	95.0	2375
80-67	J. B. Giguère et uz	"	25.0	"	95.0	2375
80-68	"	"	25.0	"	95.0	2375

QUARTIER BELVEDERE. — BELVEDERE WARD

perm.	Nos	Propriétaires actuels Actual Proprietors	Prop. à la date du Cadastre Prop. at date of cadastre	Front	Rue Street	Profond Depth	Superf.
	80-69	L. P. Pelletier	A. W. Bédard et Geo. W. Parent	25.0	"	95.0	2375
	80-70	Donat Noel	"	25.0	"	95.0	2375
	80-71	Oct. Bédard	"	27.6	Av. Victoria	95.0	2612
	80-72	"	"	25.0	"	95.0	2375
	80-73	L. P. Pelletier	"	25.0	"	95.0	2375
	80-74	"	"	25.0	"	95.0	2375
	80-75	Jean Giguère et az	"	25.0	"	95.0	2375
	80-76	"	"	25.0	"	95.0	2375
	80-77	L. P. Pelletier	"	25.0	"	95.0	2375
	80-78	"	"	7.6	"	95.0	2612
	80-79	Avenue Victoria	"	60.0	"	205.0	12300
	80-80	L. P. Pelletier	"	27.6	Av. Victoria	95.0	2612
	80-81	"	"	25.0	"	95.0	2375
	80-82	La G. Lefebvre	"	25.0	"	95.0	2375
	80-83	"	"	25.0	"	95.0	2375
	80-84	Lavoie & Frère	"	25.0	"	95.0	2375
	80-85	"	"	25.0	"	95.0	2375
	80-86	Jos F. Lavoie et al.	"	25.0	"	95.0	2375
	80-87	"	"	27.6	"	95.0	2612
	80-88	Ruelle	"	15.0	"	205.0	3075
	80-89	Jos. N. Boldue	"	25.0	Av. Alexandra	95.0	2375
	80-90	"	"	25.0	"	95.0	2375
	80-91	L. P. Pelletier	"	25.0	"	95.0	2375
	80-92	"	"	25.0	"	95.0	2375
	80-93	Che McClish	"	25.0	"	95.0	2375
	80-94	Lavoie & Frère	"	25.0	"	95.0	2375
	80-94a	"	A. W. Bédard	25.0	"	95.0	2375
	80-95	Ruelle	L. P. Pelletier & A. W. Bédard	15.0	"	205.0	3075
	80-95a	Maurice Martineau	L. P. Pelletier	27.0	Av. Alexandra	95.0	2565
	80-96	Ruelle	L. P. Pelletier & A. W. Bédard	15.0	"	203.0	3045
	80-97	Donat Noel	"	25.0	King Edward	95.0	2375
	80-98	Horace Legendre	"	25.0	"	95.0	2375
	80-99	Louise Carreau	"	25.0	"	95.0	2375
	80-100	Horace Legendre	"	25.0	"	95.0	2375
	80-101	"	"	25.0	"	95.0	2375
	80-102	"	"	25.0	"	95.0	2375
	80-102a	"	"	25.0	"	95.0	75
	80-102b	"	"	31.8	"	95.0	3007
	80-103	Léger Picard	"	27.6	"	95.0	2612.5
	80-104	"	"	25.0	"	95.0	2375
	80-105	"	"	25.0	"	95.0	2375
	80-106	"	"	25.0	"	95.0	2375
	80-107	"	"	25.0	"	95.0	2375
	80-108	"	"	25.0	"	95.0	2375
	80-109	"	"	25.0	"	95.0	2375
	80-110	L. P. Pelletier	"	27.6	"	95.0	2612.5
	80-111	Avenue King Edward	"	30.0	"	985.0	29550
	80-112	Quebec County Railway	"	irrég.	"	irrég.	1877.5
	80-112a	Avenue Alexandra	"	60.0	"	46.0	2850
	80-112b	Avenue King Edward	L. P. Pelletier & A. W. Bédard	30.0	"	51.0	1530
	81	Dames Ursulines & Quebec Co'ty Ry	Miss Ann Stewart	408.0	Ch. St. Louis	1025.0	12.71.246
	82	John G. Levie & Horace Desplats	Edward Burns	80.0	"	385.0	20242 p. a.
	82-1	John G. Levie	Rebecca Ann Mosee	irrég.	"	irrég.	166
	83	"	William Adams	73.0	Ch. St-Louis	179.0	13140
	83-1	"	Rebecca Ann Mosee	73.0	"	180.0	13057
	84	"	Timothy Enright	73.0	"	179.0	13140
	85	"	Patriek Hunt	206.0	Av. Brown	83.6	16810
	86	Edwin J. Dynes	Héritiers Mercier	398.0	Ch. Ste-Foye	992.0	10.36.00
	86a	Comm. scolaire de Montcalm	De F. L. Brown	207.9	St-Cyrille	214.4	44598
	86b	Edwin Dynes	Edwin John Dynes	208.0	"	100.0	20800
	86-1	"	J. B. Rousseau	97.0	Ch. Ste-Foye	106.6	9908 p. a.
	86-2	"	Bernadette & Jeanne Rousseau	60.0	"	112.6	6642
	86-3	"	"	60.8	"	120.0	7200
	87	Vvs Octave Migner & Que Cty Ry	Robert Bruce	199.0	"	1289.0	7.7.227
	(88	J. B. Bélanger	Henry Heasele	208.0	Av. Brown	185.0	40050)

QUARTIER BELVEDERE. — BELVEDERE WARD

Nos	Propriétaires actuels Actual Proprietors	Prop. à la date du Cadastre Prop. at date of cadastre	Front	Rue Street	Profond Depth	Superf. Superf.
88-1	Vve W. G. Waddell	Dr A. H. Hall—W. W. Hall	50.0	"	176.0	8800 p. a.
88-2	Michael Dias	"	50.0	"	176.0	8800
88-3	"	"	50.0	"	176.0	8800
88-4	Alex. C. Morrison	"	50.0	"	176.0	8800
88-5	Frederick A. Judin	"	35.0	"	176.0	4400
88-6	Ruelle	"	18.0	"	225.0	4080
(88)	J. B. Bélanger	Fatrick Hunt	208.0	Av. Brown	179.6	35797
89-1	Frederick A. Judin	Dr A. H. Hall—W. W. Hall	25.0	"	176.0	4400
89-2	"	"	50.0	"	176.0	8800
89-3	"	"	75.0	"	176.0	13200
89-4	Alex. C. Morrison	"	75.0	"	176.0	13200
89-5	Frederick A. Judin	"	18.0	"	225.0	4080
90	James B. Taylor	Henry Swift	82.0	Grande Allée	171.0	14246 P. F.
91	Alfred John Jacques (partie nord-ouest)—Wm C. Jacques (part. est)	Héritiers Mercier	89.0	"	171.0	15300
(92)	"	Thomas Mason	441.0	"	669.0	9,888.00
92-1	H. D. Barry	Jacques Land Co.	48.0	"	150.0	7200 p. a.
92-2	H. D. Barry	"	48.0	"	150.0	7200
92-3	"	"	48.0	"	150.0	7200
92-4	Wm Chubb	"	40.0	Av. Moncton	143.10	5753
92-5	Jacques Land Co.	"	40.0	"	143.8	5746
92-6	Elsébert Turgeon	"	40.0	"	143.6	5740
92-7	"	"	40.0	"	143.4	5733
92-8	"	"	40.0	"	143.2	5727
92-9	"	"	40.0	"	143.0	5720
92-10	"	"	40.0	"	142.10	5713
92-11	"	"	40.0	"	142.7	5706
92-12	"	"	40.0	"	142.5	5696
92-13	"	"	40.0	"	142.3	5680
92-14	"	"	40.0	"	142.1	5683
92-15	"	"	35.5	Rue Fraser	119.4	4226
92-16	"	"	35.5	"	120.0	4250
92-17	"	"	35.5	"	120.8	4275
92-18	"	"	35.5	Avs. Moncton	121.4	4297
92-19	Avenue Moncton	"	60.0	"	712.4	42740
92-20	"	"	40.0	Av. Moncton	100.0	4000
92-21	"	"	40.0	"	100.0	4000
92-22	Reginald Meredith	"	17.5	"	100.0	1837.6
92-23	"	"	34.9	"	100.0	3475
92-24	"	"	34.9	"	100.0	3475
92-25	2me Rue	"	40.0	"	301.3	12080
92-26	Walter R. Wilkinson et al.	"	36.0	Av. Moncton	100.0	3600
92-27	Walter R. Wilkinson et al.	Jacques Land Co.	36.0	Av. Moncton	100.0	3600
92-27a	"	Ellis & Robert Watters & Jacques Land Co.	60.0	1ère Rue	59.0	3340
92-28	Wm Chs Jacques	Olivier Robert & L. L. Maillet	120.5	Grande Allée	250.0	28750
92-28a	Richard Timmons	Jacques Land Co.	36.0	Av. Moncton	100.0	3600
92-29	Richard Timmons	"	36.0	"	100.0	3600
92-30	A. P. R. Kirr	"	36.0	"	100.0	3600
92-31	"	"	36.0	"	100.0	3600
92-32	1ère Rue	"	40.0	"	311.0	12450
92-33	Edward B. Staveley	"	33.4	Av. Moncton	100.0	3333
92-34	Wm Jacques & Sons	"	33.4	"	100.0	3333
92-35	"	"	33.4	"	100.0	3333
92-36	H. D. Barry (Entente)	"	47.10	Gr'de Allée	150.0	3175
92-37	"	"	47.10	"	150.0	3175
92-38	"	"	47.10	"	150.0	3175
92-39	Sidney George Ferguson	"	42.0	1ère Rue	100.0	4200
92-40	"	"	37.4	"	108.0	4032
92-41	"	"	37.4	"	108.0	4032
92-42	"	"	37.2	"	108.0	3762
92-43	"	"	32.11	"	108.0	3555
92-44	"	"	32.11	"	108.0	3555
92-45	"	"	33.4	"	108.0	3605
92-46	"	"	33.2	2me Rue	108.0	3582

QUARTIER BELVEDERE. — BELVEDERE WARD

Nos	Propriétaires actuels Actual Proprietors	Prop. à la date du Cadastre Prop. at date of cadastre	Front Street	Rue Street	Profond Depth	Superf.
000 p. a.	92-47	Jacques Land Co	33.3	"	108.0	3591
000	92-48	"	33.3	"	108.0	3601
000	92-49	"	34.7	"	108.0	3606
000	92-50	"	33.10	"	108.0	3654
000	92-51	"	33.10	"	108.0	3654
050	92-52	"	33.7	"	84.8	3639
97	92-53	"	33.4	"	84.8	3618
000	92-54	"	33.4	"	84.6	3618
000	92-55 Joseph T. Aubin	"	30.10	"	84.6	3608
000	92-56 Clarence R. Weber	"	33.3	"	84.5	3607
000	92-57 R. Meredith & C. R. Weber	"	33.3	"	84.5	3607
000	92-58	"	30.7	Rue Fraser	84.8	3590
046 P. F	92-59	"	30.7	"	85.3	3608
000	92-60	"	32.2	"	85.11	3768
000	92-61	"	33.7	"	86.8	3910
000	92-62	"	33.7	"	87.3	3931
000 p. a.	92-63	"	33.5	"	88.0	3944
000	93 Dame Robert Watters	William Rason	56.0	Grande Allée	79.0	0.31.0
000	(94) Dile Elisabeth H. Seifert et al.	Henry Swift	1.0.0	"	3.7.8	5.73.0
53	94-1	G. Seifert	30.0	"	90.0	2700 p. a.
46	94-2	G. Seifert	30.0	Grande Allée	90.0	2700
40	94-3	"	30.0	"	90.0	2700
33	94-4	"	30.0	"	80.0	2700
27	94-5	"	30.0	"	90.0	2700
20	94-6 Rue	"	40.0	"	716.0	26640
13	94-7 Ruelle	"	15.0	"	136.0	2040
06	94-8	"	40.0	Rue	136.0	5440
06	94-9	"	35.0	"	136.0	4760
60	94-10	"	30.0	"	136.0	4080
83	94-11	"	30.0	"	136.0	4080
26	94-12	"	30.0	"	136.0	4080
75	94-13	"	30.0	"	136.0	4080
97	94-14	"	30.0	"	136.0	4080
40	94-15	"	30.0	"	136.0	4080
00	94-16	"	30.0	"	136.0	4080
00	94-17	"	30.0	"	136.0	4080
00	94-18	"	30.0	"	136.0	4080
6	94-19	"	30.0	"	136.0	4080
75	94-19	"	30.0	"	136.0	4080
75	94-20	"	30.0	"	136.0	4080
80	94-21	"	30.0	"	136.0	4080
00	94-22	"	30.0	"	136.0	4080
00	94-23	"	30.0	"	136.0	4080
00	94-24	"	30.0	"	136.0	4080
40	94-25	"	30.0	"	136.0	4080
50	94-26	"	30.0	"	136.0	4080
00	94-27	"	26.0	"	136.0	3536
00	94-28 Ruelle	"	17.0	"	626.0	10642
00	(95a) Vve Octave Migner	Robert Bruce	1.5.11	Ch. Ste-Foye	4.5.2	7.4.00
00	95a-1	De Sophie L. Migner	12.0	"	irrég.	3.42.00
50	95a-2 Compagnie de Jésus	"	0.3.13	"	4.4.7	1.46.00
33	95a-3	"	1.1.4	"	2.1.3	2.20.00
33	95b Compagnie de Jésus	John Bruce	1.6.8	"	4.3.5	7.16.00
00	95c Vve Octave Migner	Robert Bruce	irrég.	"	irrég.	7.42.00
75	95c-1 Vve Oct. Migner & Que. County Ry	Sophie Le Migner	1.5.15	"	1.8.4	2.80.00
75	95c-2 Compagnie de Jésus & Que. C'ty Ry	"	1.8.8	"	2.0.0	3.70.00
00	96 Quebec County Railway	Benson Bennett	1.1.10	Ch. Ste-Foye	5.0.14	5.83.00
32	(97) Thomas Duchaine	Flora Lee	2.1.17	"	irrég.	10.14.18
32	97a	"	60.0	Grande Allée	150.0	9000 p. a.
32	97b	Walter Sharpe	68.0	"	169.0	11492
55	97c De David Mitcneil	"	90.0	"	189.0	18223
55	97c-1 Thomas Duchaine	Amélia Sharpe	18.6	"	48.0	1255
55	97d Vve Edouard E. Ross	Wm. Sharpe	43.0	Grande Allée	169.0	7267
05	97-1 De Edouard E. Ross	Flora Lee	82.	"	169.0	13858
82	97-2 Avenue du Parc	Walter Sharpe	50.0	"	irrég.	45000

QUARTIER BELVEDERE. — BELVEDERE WARD

Nos	Propriétaires actuels Actual Proprietors	Prop. à la date du Cadastre Prop. at date of cadastre	Front Street	Profond Depth	Superf. Area	
97-3	Ruelle	Walter Sharpe	20.6	110.0	2255	
97-4a	Ruelle	Walter Sharpe	5.0	46.0	230	
97-4	Ruelle	E. H. Walling	15.0	660.0	10035	
97-4b	Ruelle	E. H. Walling	5.0	34.0	170	
97-5		Walter Sharpe	46.6	Ave. du Parc	125.0	5812
97-6	Hubert H. O'Regan	"	25.0	"	110.0	2750
97-7	"	"	25.0	"	110.0	2750
97-8	"	"	25.0	"	110.0	2750
97-9	"	"	25.0	"	110.0	2750
97-10	De Sept. Barrow	"	25.0	"	110.0	2750
97-11	"	"	25.0	"	110.0	2750
97-12a	De Chas. J. O'Regan	"	20.10	"	110.0	2292
97-12b	Johnston J. Dunlop	"	4.2	"	110.0	458
97-13a	"	"	20.10	"	110.0	2292
97-13b	H. B. Polka	"	4.2	"	110.0	458
97-14a	"	"	16.8	"	110.0	1833
97-14b	De A. R. Sweesey	"	8.4	"	110.0	916
97-15a	De Robert Sweesey	"	12.6	"	110.0	1375
97-15b	Walter S. Champion	"	12.6	"	110.0	1375
97-16a	"	"	12.6	"	110.0	1375
97-16b	De Walter P. French	"	12.6	"	110.0	1375
97-17a	De William French	"	8.4	"	110.0	916
97-17b	De Adam John Elliot	"	16.8	"	110.0	1833
97-18a	"	"	4.2	"	110.0	458
97-18b	Guy Henry Simpson	"	20.10	"	110.0	2292
97-19a	"	"	4.2	"	110.0	458
97-19b	Edmund H. G. Jugde	"	20.10	"	110.0	2292
97-20	De Arthur W. Colley	"	25.0	"	110.0	2750
97-21	"	"	25.0	"	110.0	2750
97-22	Arthur W. Colley—Fr. W. Bishop	"	25.0	"	110.0	2750
97-23	Fred. Bishop—Albert J. Leokle	"	25.0	"	110.0	2750
97-24	Art. P. Doddridge & Alb. J. Leokle	"	25.0	"	110.0	2750
97-25	Arthur P. Doddridge	"	25.0	"	110.0	2750
97-26	Ville Montcalm	"	25.0	"	110.0	2750
97-27	"	"	25.0	"	110.0	2750
97-28a		E. H. Walling	21.0	"	110.0	2301
97-28b		"	4.0	"	73.0	292
97-28c	Patrick J. Egan	"	4.0	"	37.0	148
97-29a		"	25.0	Av. du Parc	73.0	1825
97-29b	Patrick J. Egan	"	25.0	"	37.0	925
97-30a		"	20.0	"	110.0	2200
97-30b		"	5.0	"	73.0	365
97-30c	Patrick J. Egan	"	5.0	"	37.0	185
97-31	Chs Trudel	Walter Sharpe	25.0	"	110.0	2750
97-32	"	"	25.0	"	110.0	2750
97-33	Ruelle	"	13.6	"	110.0	1485
97-34	Ruelle	"	18.3	"	110.0	2007
97-35		"	25.0	Av. du Parc	110.0	2750
97-36		"	25.0	"	110.0	2750
97-37		"	25.0	"	110.0	2750
97-38	Pierre Lévesque	"	25.0	"	110.0	2750
97-39	Andrew H. Dunn	"	25.0	"	110.0	2750
97-40	"	"	25.0	"	110.0	2750
97-41	Rue	"	20.0	"	110.0	2300
97-42	L. F. Baller	"	25.0	"	110.0	2750
97-43	"	"	25.0	"	110.0	2750
97-44	"	"	25.0	"	110.0	2750
97-45	Robert Cream	"	25.0	"	110.0	2750
97-46		"	25.0	"	110.0	2750
97-47		"	25.0	"	110.0	2750
97-48		"	25.0	"	110.0	2750
97-49		"	25.0	"	110.0	2750
97-49		"	25.0	"	110.0	2750
97-50		"	25.0	"	110.0	2750
97-51	Edouard G. Tanguay	"	25.0	"	110.0	2750

QUARTIER BELVEDERE. — BELVEDERE WARD

Nos	Propriétaires actuels Actual Proprietors	Prop. à la date du Cadastre Prop. at date of cadastre	Front Rue Street	Profond Depth	Supern.
97-52	Edouard G. Tanguay	Walter Sharpe	25.0	"	2750
97-53	"	"	25.0	"	2750
97-54	Adolphus E. Pfeiffer	"	25.0	"	2750
97-55	"	"	25.0	"	2750
97-56	"	"	250.0	"	2750
97-57	"	"	25.0	"	2750
97-58	"	"	25.0	"	2750
97-59	"	"	25.0	"	2750
97-60	"	"	25.0	"	2750
97-61	De David Mitchell & Ben. Watkins	"	20.0	"	2200
97-61a	"	Amelia J. Sharpe	5.0	"	550
97-62	"	"	15.0	"	685.0
97-62a	"	"	15.0	"	10275
98	Chs E. Burroughs	Edward Burroughs	4.7.0	Ch. Ste-Foye irrég.	33.56.00
98	(partie non subdivisée)	John H. R. Burroughs	145.0	"	25810 p.
98-1	L. F. Burroughs	"	20.0	"	50066
98-2	Vve John Clarke	"	30.0	Ch. St-Louis	5070
98-3	Etienne G. Blais	"	30.0	"	5070
98-3a	Elézar Turgeon	Elézar Turgeon	30.0	"	3486.13
98-4	C. Oscar Guimont & Vve J. Moses	John H. R. Burroughs	35.0	Ch. St-Louis	5915
98-4a	John Perkins	C. O. Guimont	5.0	"	845
98-5	John Perkins	John H. R. Burroughs	40.0	Ch. St-Louis	6760
98-6	C. J. Lockwell	"	25.0	"	4225
98-6a	John Perkins	C. O. Guimont	15.0	"	2535
98-7	C. J. Lockwell	J. H. R. Bourrughs	40.0	"	6760
98-8	"	"	20.7	"	3577
98-8a	De W. A. Home	La Alfred Blanchet	19.5	"	3183
98-9	"	John H. R. Burroughs	40.0	"	6760
98-10	"	"	38.5	"	6563
98-10a	"	Mary Eleanor Gale Hatch	1.7	"	197
98-11	Vve Chs Baillairgé	John H. R. Burroughs	45.0	"	7605
98-12	"	"	45.0	"	7605
98-13	De Joseph M. Noel	"	44.0	"	7436
98-14	Rue Saunders—Vve Edw. E. Ross	"	36.0	"	4860
98-15	Vve Thos H. Norris	"	30.0	des Erables	3750
98-16	"	"	25.0	"	3125
98-17	"	"	25.0	"	3125
98-18	Vve John T. Holliday et al.	"	25.0	"	3125
98-19	Anatole Filion	"	25.0	"	3125
98-20	T. Hector Amyot (partie)	Cauchon & Frère	21.0	"	2625
98-20a	Philippe Marineau	"	4.0	"	500
98-21	Edouard S. Gagné	"	8.0	"	1000
98-21a	Philippe Marineau	"	17.0	"	2125
98-22	Edouard S. Gagné	Cauchon & Frère	13.0	des Erables	1638
98-22a	Alfred M. Robinson, Ellen Doran et George Robinson	"	12.0	"	1512
98-23	De Joseph A. Bernard	"	21.0	"	2646
98-23a	Robinson	"	9.0	"	1134
98-24	Ruelle (Vve Ths H. Norris)	John H. R. Burroughs	11.0	"	2585
98-25	J. E. Girard	"	28.0	des Erables	3584
98-26a	"	Louis F. Burroughs	1.0	"	126
98-26b	"	"	24.6	"	3087
98-26c	"	"	4.3	"	535.6
98-27a	"	"	20.3	"	2583
98-27b	"	"	4.9	"	598.6
98-28	David W. Mill	John H. R. Burroughs	25.0	"	3150
98-29	"	"	25.0	"	3150
98-30	L. F. Burroughs	"	25.0	"	3150
98-31	"	"	25.0	"	3175
98-32	"	"	25.0	"	3175
98-33	"	"	25.0	"	3175
98-34	De I. Constant Denis	"	30.0	"	3440
98-35	Ruelle (Denis et Miller)	"	13.6	"	3270
98-35a	J. E. Girard	Dr A. C. Hamel	28.0	"	280

QUARTIER BELVEDERE. — BELVEDERE WARD

Nos	Propriétaires actuels Actual Proprietors	Prop. à la date du Cadastre Prop. at date of cadastre	Front Street	Profond Depth	Superf.
98-36	Ville de Montcalm	John H. R. Burroughs	30.0 des Erables	128.0	3840
98-37a	Ville de Montcalm	"	26.0 "	128.0	3328
98-37b	Chs Delagrave	"	4.0 "	128.0	512
98-38	"	"	25.0 "	128.0	3200
98-39	Joseph Bilodeau	L. F. Burroughs	20.0 "	128.0	2560
98-39a	Arthur Brousseau	"	20.0 "	128.0	2560
98-40	Chs Tho Doddrige	"	20.0 "	128.0	2560
98-41	Thos. Parent	"	20.0 "	128.0	2560
98-42	Marie Soucy	"	20.0 "	128.0	2560
98-43a	Thos H. Lisotte	"	5.0 "	130.0	650
98-43b	Ernest St-Pierre	"	20.0 "	130.0	2600
98-44a	Mathew H. Foley	"	10.0 "	130.0	1300
98-44b	Thos. H. Lisotte	"	15.0 "	130.0	1950
98-45a	L. F. Burroughs	"	20.0 "	130.0	2600
98-45b	Mathew H. Foley	"	10.0 "	130.0	1300
98-46	Ruelle	L. G. Burroughs	irrég.	260.4	4763
98-47	Ruelle (Chs Trudelle)	"	15.0 "	183.0	2745
98-48	Jos. Nadeau	Edouard Nadeau	22.6 St-Cyrille	84.8	1947
98-49	"	"	24.0 "	84.6	2028
98-50	Stanilas Pouliot	"	24.0 "	84.6	2024
98-51	De Geo. Lambert	"	24.0 "	84.2	2020
98-52	De T. G. Aubert	Cis Immobilière Champlain, Ltée	25.0 "	84.0	2100
98-53	Ville de Montcalm	Edouard Nadeau	31.3 "	83.10	2616
98-54	"	"	31.3 "	83.7	2612
98-55	Rue St-Cyrille—Quebec C'th Ry	J. H. R. Burroughs	40.0 "	322.0	12880
98-56	Quebec County Railway	"	30.0 des Erables	130.0	3900
98-57	L. F. Burroughs	"	25.0 "	130.0	3250
98-58	Pierre Beaumont	"	25.0 "	130.0	3250
98-59	"	"	25.0 "	130.0	3250
98-60	James Lonergan	"	25.0 "	130.0	3250
98-61	Hadelin J. Nagant	"	25.0 "	130.0	3250
98-62	Désiré Rochon	"	25.0 "	130.0	3250
98-63	Alfred Morissette	"	25.0 "	130.0	3250
98-64	Jos. Mercier	"	30.0 "	130.0	3900
98-65	Ruelle Jos. Mercier	"	15.0 "	235.0	3525
98-66	Jos. J. B. Dérôme—Q C'ty Ry	"	30.0 St-Cyrille	110.0	3300
98-67	"	"	25.0 "	110.0	2750
98-68	"	"	25.0 "	110.0	2750
98-69	"	"	25.0 "	110.0	2750
98-70	"	"	25.0 "	110.0	2750
98-71	"	"	25.0 "	110.0	2750
98-72	"	"	19.0 "	110.0	2090
98-73	Ruelle (L. F. Burroughs)	"	15.0 "	176.0	2640
98-74	De Pierre W. Dugal	"	19.0 Crémésie	110.0	2090
98-75	"	"	25.0 "	110.0	2750
98-76	Arthur Picard—De Pierre W. Dugal	"	25.0 "	110.0	2750
98-77	Arthur Picard	"	25.0 "	110.0	2750
98-78	"	"	25.0 "	110.0	2750
98-79	"	"	25.0 "	110.0	2750
98-80	"	"	25.0 "	110.0	2750
98-81	Rue Crémésie	"	40.0 "	320.0	12800
98-82	P. J. Jolicœur	"	25.0 des Erables	145.0	3625
98-83	J. B. Castonguay (p sud)—Jos O. Amyot (p. nord)	"	25.0 "	90.0	2250
98-84	P. J. Jolicœur & A. E. Hansen	"	25.0 "	irrég.	7750
98-85	C. A. Delagrave—J. O. Amyot—Dame Andrew E. Hansen	"	25.0 "	90.0	2250
98-86	"	"	25.0 "	90.0	2250
98-87	Jos. S. Couture	"	25.0 "	145.0	3625
98-88	"	"	25.0 "	145.0	3625
98-89	Jos. S. Couture & Vve Jas. Woods	"	25.0 "	145.0	3625
98-90	Vve James Woods	"	25.0 "	145.0	3625
98-91	Ruelle Chs E. Burroughs—De P. J. Jolicœur	"	15.0 "	225.0	3375
98-92	Compagnie de Jésus	"	30.0 Crémésie	105.0	3150

QUARTIER BELVEDERE. — BELVEDERE WARD

Nos	Propriétaires actuels Actual Proprietors	Prop. à la date du Cadastre Prop. at date of cadastre	Front Street	Rue Street	Profond Depth	Superf. Superf.
98-93	Compagnie de Jésus	J. H. R. Burroughs	25.0	"	105.0	2625
98-94	"	"	25.0	"	105.0	2625
98-95	"	"	25.0	"	105.0	2625
98-96	"	"	25.0	"	105.0	2625
98-97	"	"	33.0	"	105.0	3465
98-98	Ruelle	"	15.0	"	162.0	2430
98-99	"	"	30.0	Marquette	105.0	3150
98-100	"	"	25.0	"	105.0	2625
98-101	"	"	25.0	"	105.0	2625
98-102	"	"	25.0	"	105.0	2625
98-103	"	"	25.0	"	105.0	2625
98-104	"	"	30.0	"	105.0	3150
98-105	Rue Marquette	"	40.0	"	320.0	12800
98-106	Alex. Robertson	"	38.0	des Erables	125.0	5229
98-107	Wilfrid Cantin	"	38.0	"	125.0	5229
98-108	C. J. Magnan	"	25.0	Marquette	91.0	2375
98-109	"	"	25.0	"	94.0	2350
98-110	Duncan Laurie	"	25.0	"	96.0	2400
98-111	"	"	25.0	"	100.0	2500
98-112	"	"	25.0	"	102.0	2250
98-113	"	"	25.0	"	104.0	2600
98-114	"	"	25.0	"	107.0	2675
98-115	"	"	17.0	"	110.0	1870
98-116	Ruelle Cha E. Burroughs	"	15.0	"	320.0	4800
98-117	Ave. des Erables	"	60.0	"	1812.0	108720
98-118	G. P. Marois	"	25.0	des Erables	125.0	3125
98-119	Ulrie Barthe	"	25.0	"	125.0	3125
98-120	"	"	25.0	"	125.0	3125
98-121	Dlle Helen Taylor et al	"	25.0	"	125.0	3125
98-122	Malcolm Holiday et al—Vve John Holliday	"	25.0	"	125.0	3125
98-123	La A. Trudel	"	25.0	"	125.0	3125
98-124	"	"	25.0	"	125.0	3125
98-125	"	"	25.0	"	125.0	3125
98-126	James Davis	"	25.0	"	125.0	3125
98-127	Omer Voelle	"	30.0	"	125.0	3750
98-128-1	Vve Michel Valliere	L. F. Burroughs	20.4	"	125.0	2541.8
98-128-2	"	"	4.8	"	125.0	583.4
98-129	Vve Arthur Légaré & La Burroughs	"	10.0	"	125.0	1166.8
98-129-1	Vve Michel Vall. ière	"	15.0	"	125.0	1958.4
98-129	Vve Arthur Légaré	J. H. R. Burroughs	25.0	"	125.0	3125
98-131a	"	L. F. Burroughs	18.8	"	125.0	2208.4
98-131b	"	John Darlington	7.4	"	125.0	916.8
98-132a	A. E. Darlington	"	12.8	"	125.0	1583.4
98-132a	Dlle Evelyn Darlington	L. F. Burroughs	12.4	"	125.0	1541.8
98-133a	"	"	7.8	"	125.0	958.4
98-133b	De Wm H. Brown	"	17.4	"	125.0	2166.8
98-134a	Dlle Mary V. Shaw et al	L. F. Burroughs	2.8	des Erables	125.0	333.4
98-134b	"	B. Leonard	20.0	"	125.0	2500
98-134c	"	William Shaw	2.4	"	125.0	291.8
98-135	Dlle Mary V. Shaw	J. H. R. Burroughs	30.0	"	125.0	3750
98-136	Wm H. Dunsford et John E. Walsh	"	30.0	"	125.0	3750
98-137	De And. K. Hansen & Vve J. E. Walsh	"	25.0	"	125.0	3125
98-137	De And. K. Hansen & Vve J. E. Walsh	"	25.0	"	125.0	3125
98-138	"	"	25.0	"	125.0	3125
98-139	Octave Bédard	"	25.0	"	25.0	3125
98-140	Octave Bédard & J. Bte Côté	"	25.0	"	125.0	3125
98-141	J. Bte Côté	"	25.0	"	125.0	3125
98-142	De G. J. Staton	"	25.0	"	125.0	3125
98-143	Thomas Houghton	"	25.0	"	125.0	3125
98-144	Succ. Thomas Houghton et Arthur P. Dlodridge	"	30.0	"	125.0	3750
98-145	J. Bte Laliberté	"	30.0	"	125.0	3750
98-146	Geo. Martineau	"	25.0	"	125.0	3125
98-147	Apollinaire Plamondon	"	25.0	"	125.0	3125



QUARTIER BELVEDERE. — BELVEDERE WARD

Nos	Propriétaires actuels Actual Proprietors	Prop. à la date du Cadastre Prop. et date of cadastre	Front Street	Rue Street	Profond Depth	Superf. A.
98-148	L. F. Burroughs	J. H. R. Burroughs	25.0	"	125.0	3125
98-149	De G. H. Buttroughs	"	25.0	"	125.0	3125
98-150	Chs Meiklejohn	"	25.0	"	125.0	3125
98-151	John Abern	"	25.0	"	125.0	3125
98-152	Elisabeth Royer	"	25.0	"	125.0	3125
98-153	Etienne Paradis	"	30.0	"	125.0	3750
98-154	Alex. Hyde	"	30.0	"	125.0	3750
98-155	Chs Arch. Laurie	"	25.0	"	125.0	3125
98-156	L. Walling	"	25.0	"	125.0	3125
98-157	"	"	25.0	"	125.0	3125
98-158	Jos. E. Beaudry	"	25.0	"	125.0	3125
98-159	Chs. Frémont	"	25.0	"	125.0	3125
98-160	Daniel Griffin	"	25.0	"	125.0	3125
98-161	"	"	25.0	"	125.0	3125
98-162	Vve John Hanrahan & Vve Edward Littlejohn	"	30.0	"	125.0	3750
98-163	Rue Saunders	"	36.0	"	370.0	13320
98-164	Ruelle	"	15.0	"	235.0	3525
98-165	Omer Côté	"	25.0	Rue Saunders	110.0	2750
98-166	Léonidas Côté	"	25.0	"	110.0	2750
98-167	Joseph Mahy	"	25.0	"	110.0	2750
98-168	Lugder St-Pierre	"	25.0	"	110.0	2750
98-169	Ruelle (Joseph Mahy)	"	15.0	"	235.0	3525
98-170	Partiek Myler	"	30.0	Bourlamaque	115.0	3450
98-171	"	"	25.0	"	115.0	2875
98-172	E. B. Garneau	"	25.0	"	115.0	2875
98-173	"	"	25.0	"	115.0	2875
98-174	E. B. Garneau	"	25.0	"	115.0	2875
98-175	"	"	25.0	"	115.0	2875
98-176	De Ths Aigner & Pierre Cauchon	"	25.0	"	115.0	2875
98-177a	"	L. F. Burroughs	23.1	"	25.0	577
98-177b	Ths Migner	"	22.11	"	25.0	573
98-177c	De Ths Migner	"	23.2	"	25.0	570
98-177d	"	"	23.4	"	25.0	583
98-177e	"	"	23.4	Bourlamaque	25.0	584
98-178a	"	"	23.1	Vauquelin	30.0	692
98-178b	"	"	22.11	"	30.0	687
98-178c	"	"	23.2	"	30.0	695
98-178d	"	"	23.4	"	30.0	700
98-178e	"	"	23.4	"	30.0	700
98-179	Ruelle	J. H. R. Burroughs	15.0	"	110.0	1500
98-180	Richard B. Baker	"	25.0	Vauquelin	110.0	2750
98-181	"	"	25.0	"	110.0	2750
98-182	Geo. Meyers	"	25.0	"	110.0	2750
98-183	"	"	25.0	"	110.0	2750
98-184	Rue Vauquelin	"	43.0	"	370.0	15910
98-185	Ruelle T. J. Moore & G. Martineau	"	15.0	"	235.0	3525
98-186	Ths J. Moore	"	25.0	Vauquelin	110.0	2750
98-187	"	"	25.0	"	110.0	2750
98-188	"	"	25.0	"	110.0	2750
98-189	"	"	25.0	"	110.0	2750
98-190	Ruelle	"	15.0	"	235.0	3525
98-191	Ferd. Turgeon	Ferd. Turgeon	23.0	Vauquelin	80.0	1840
98-192	"	"	23.0	"	80.0	1840
98-193	Jane Louise Murray	"	23.0	"	80.0	1840
98-193a	Dlle Georgiana Vézina et al.	"	23.0	"	80.0	1840
98-193b	Ferd. Turgeon	"	23.0	"	80.0	1840
98-194	Théophile Dussault	J. H. R. Burroughs	25.0	Bourlamaque	115.0	2875
98-195	"	"	25.0	"	115.0	2875
98-196a	Jos. Samson	Mme Alex. McKay	25.0	"	irrég.	2173.10
98-196b	"	"	17.0	"	40.3	701.36
98-197a	Jos. Samson	"	25.0	Bourlamaque	73.9	1843.10
98-197b	"	"	25.0	"	41.3	1031.36
98-198a	Aimé Marchand	Joseph Niel Guay	25.0	Bourlamaque	41.6	1037
98-198b	De Wm H. Raymond	"	25.0	"	32.3	806

QUARTIER BELVEDERE. — BELVEDERE WARD

Nos	Propriétaires actuels Actual Proprietors	Prop. à la date du Cadastre Prop. at date of cadastre	Front	Rue Street	Profond Depth	Superf.
98-198c	De Alex. McKay	J. N. Guay	25.0		41.4	1031
98-199a	Aimé Marchand	"	30.0	Bourlamaque	41.6	1245
98-199b	De Wm H. Raymond	"	32.3	Rue Fraser	30.0	967
98-199c	De Alex. McKay	"	41.3	"	30.0	1237
98-200	Ruelle (succ. Joa. Zelinka)	J. H. R. Burroughs	15.0		100.0	1500
98-101	Succ. Joseph Zelinka	"	25.0	Rue Fraser	110.0	2750
98-202	"	"	25.0	"	110.0	2750
98-203	L. F. Burroughs	"	25.0	"	110.0	2750
98-204	"	"	25.0	"	110.0	2750
98-205	Rue Fraser	"	40.0		370.0	14800
98-206	Ruelle (Chs E. Burroughs)	"	15.0		235.0	3525
98-207	Wm Jacques et al	"	25.0	Rue Fraser	110.0	2750
98-208	"	"	25.0	"	110.0	2750
98-209	Disassent Schole Trustees	"	25.0	"	110.0	2750
98-210	"	"	25.0	"	110.0	2750
98-211	Ruelle (Chs E. Burroughs)	"	15.0		235.0	3525
98-212	Kathleen Lonergan & John I. Billett	"	30.0	Bourlamaque	115.0	3450
98-213	"	"	25.0	"	115.0	2875
98-214	"	"	25.0	"	115.0	2875
98-215a	"	John Thomson	8.0	"	115.0	920
98-215b	"	"	17.0	"	115.0	1955
98-216a	Edmond Déry	T. D. Lonergan	8.0	"	115.0	920
98-216b	E. Déry et R. Simpson	"	17.0	"	115.0	1955
98-217a	Robert Simpson	"	8.0	"	115.0	920
98-217b	Edmond Déry & Robert Simpson	"	1.0	"	53.0	53
98-217c	De John Harbour	Cauchon & Frère	8.0		75.0	552
98-218c	Ulric Gauvin	"	23.0	St-Cyrille	99.0	2047
98-219a	Joa. V. Auger	"	23.0	"	99.0	2047
98-220a	Chs P. Casgrain	"	23.0	"	96.0	2208
98-220b	Jules Adéard Dion	"	23.0	"	96.0	2208
98-220c	Mme John Harbour	"	23.0		99.0	2047
98-221	Ruelle (Chs J. Burroughs)	J. H. R. Burroughs	15.0		100.0	1500
98-222	Vve Richard Barden	"	25.0	St-Cyrille	110.0	2750
98-223	"	"	25.0	"	110.0	2750
98-224	"	"	25.0	"	110.0	2750
98-225	"	"	25.0	"	110.0	2750
98-226	Rue St-Cyrille	"	40.0		370.0	14800
98-227	Ruelle (Chs J. Burroughs)	"	15.0		235.0	3525
98-228	Commissaires d'Ecoles	"	25.0	St-Cyrille	110.0	2750
98-229	"	"	25.0	"	110.0	2750
98-230	"	"	25.0	"	110.0	2750
98-231	"	"	25.0	"	110.0	2750
98-232	Ruelle (Chs J. Burroughs)	"	15.0		235.0	3525
98-233-1	Louis H. Garneau	Edouard Nadeau	23.0	St-Cyrille	30.0	690
98-233a	J. W. Deschambault	Cauchon & Frère	23.0	"	105.0	2415
98-234-1	LaH. Garneau, fils	Edouard Nadeau	23.0		25.0	575
98-234a	J. Cantin	Cauchon & Frère	23.0	St-Cyrille	97.0	2231
98-235-1	L. H. Garneau	Edouard Nadeau	23.0		17.0	391
98-235a	A. Edmond Jones et uz	Cauchon & Frère	23.0	St-Cyrille	97.0	2231
98-235b	La H. Garneau	"	23.0		25.0	575
98-235c	De Jérémie M Aubry	"	23.0	St-Cyrille	97.0	2231
98-236a	Ruelle	"	8.0		115.0	920
98-237	De J. L. A. Godbout	J. H. R. Burroughs	25.0	Bourlamaque	115.0	2875
98-238	Ville de Montcalm	"	25.0	"	113.0	2875
98-239	"	"	25.0	"	115.0	2875
98-240	"	"	25.0	"	115.0	2875
98-241	"	"	30.0	"	115.0	3450
98-242	Chs J. Burroughs	"	15.0		100.0	1500
98-243	Commissaires d'Ecoles	"	25.0	St-Cyrille	110.0	2750
98-244	"	"	25.0	"	110.0	2750
98-245	"	"	25.0	"	110.0	2750
98-246	"	"	25.0	"	110.0	2750
98-247	Rue St-Cyrille	"	40.0		370.0	14800
98-248	Ruelle	"	15.0		225.0	4375

QUARTIER BELVEDERE. — BELVEDERE WARD

Nos	Propriétaires actuels Actual Proprietors	Prop. à la date du Cadastre Prop. at date of cadastre	Front Street	Profond Depth	Superf. Superf.
96-249	Et. Tremblay	J. H. R. Burroughs	30.0 St-Cyrille	105.0	3150
96-250	Arthur Frenette	"	25.0 "	105.0	2625
96-251	Arthur Frenette	"	25.0 "	105.0	2625
96-252	Emile Frenette	"	25.0 "	105.0	2625
96-253	"	"	25.0 "	105.0	2625
96-254	La. Robon	"	25.0 "	105.0	2625
96-255	La. Frenette	"	25.0 "	105.0	2625
96-256	Arthur Frenette et al.	"	25.0 "	105.0	2625
96-257	Arthur Frenette	"	25.0 "	105.0	2625
96-258	Ruelle	"	15.0	230.0	3450
96-259	G. H. Thompson	"	25.0 Marquette	105.0	2625
96-260	"	"	25.0 "	105.0	2625
96-261	"	"	25.0 "	105.0	2625
96-262	"	"	25.0 "	105.0	2625
96-263	"	"	25.0 "	105.0	2625
96-264	"	"	25.0 "	105.0	2625
96-265	"	"	25.0 "	105.0	2625
96-266	"	"	25.0 "	105.0	2625
96-267	"	"	30.0 "	105.0	3150
96-268	Rue Marquette—La. F. Burroughs	"	40.0	370.0	14900
96-269	Eug. Hamel	"	irrég.	103.0	4635
96-270	Sam. R. Clarke	"	30.0 des Erables	140.0	4200
96-271	Vve Jos. Oct. Lemieux	"	30.0 "	140.0	4200
96-272	Ruelle (Eug. Hamel)	"	15.0	245.0	3675
96-273	"	"	39.4 Ch. Ste-Foye	150.0	5892
96-274	"	"	40.0 "	150.0	6000
96-275	La G. Demers	"	40.0 "	150.0	6000
96-276	"	"	40.0 "	150.0	6000
96-277	Nap. Drolet	"	40.0 "	150.0	6000
96-278	DeEls Lépinay	"	48.0 "	150.0	7200
96-279	Pierre A. Alain	"	40.0 "	150.0	6000
96-280	Els. A. Déry	"	40.0 "	150.0	6000
96-281	"	"	40.0 "	150.0	6000
96-282	C. J. Magnan (1-2 ouest) P. Tardivel	"	40.0 "	150.0	6000
96-283	" et Compagnie de Jésus	"	40.0 "	150.0	6000
96-284	Duncan Laurie & Cie de Jésus	"	40.0 "	150.0	6000
96-285	"	"	40.0 "	150.0	6000
96-285	"	"	35.6 "	150.0	5325
96-287	Ruelle	"	15.0	142.0	2130
96-288	Ruelle	"	15.0	140.0	2100
96-288a	J. E. Girard	"	2.0 des Erables	138.0	276
96-189	La. Burroughs	L. F. Burroughs	irrég.	144.9	1382
99	Robert Simon & J. L. Welch et al & Co—John Strang	"	112.6 Ch. Ste-Foye irrég.		19848 p. a.
100	P. J. Basin	Margaret Ross, veuve de J. Strang	89.9 "	128.0	11744
(101	L. A. Robitaille & Cie, et J. P. C. Paquet — Weston Hunt	"	141.3 "	132.9	19682
101a	Oct. Laberge	J. P. C. Paquet	30.0	146.6	4380 p. g.
101b	La G. Demers	"	30.0	142.5	4275
101c	Paul Tardivel	"	30.0	141.0	4230
101d	J. Ch. A. Paquet	"	60.0	140.0	8400
102	John Peter Hanley	Maurice Cagney	35.0 Rue Dumont	82.0	2920 p. fr.
103	"	Chs Hamel	24.0 Ste-Marguerite	55.6	1332
104	Jean B. Poliquin	Patrick Morgan	22.6 "	56.0	1265
105	Elisabeth Hanley	"	16.0 "	56.6	908
106	De The Ryan' Mary Ha. ley	Mary Brennan, Vve de Wm Gaffney	20.0 Dumont	58.6	1170
107	Honoré A. Allaire, jr	James Burnside	20.0 "	57.6	1150
108	Arth. Séville	Geo. Miller	40.0 S. Marguerite	58.0	2320
109	Ferd. Paradis	Alex. McDonald	20.0 Dumont	56.6	1130
110	Patrick Ivere	James Ryan	29.0 St-Laurent	41.2	1209
110a	Amanda Hudon	John Gaffney	29.0 St-Laurent	42.10	1243 p. a.
111	Edward R. Walsh	Wm Sloan	40.0 S. Marguerite	50.6	2380 p. fr.
112	Vve Narcisse Brindamour	Moses Blouin	41.0	66.0	2480
113	Joseph Voyer	Joseph Côté	20.0 St-Laurent	40.0	800
114	"	Ferd. Deslauriers	40.0 "	38.0	1520

QUARTIER BELVEDERE. — BELVEDERE WARD

Nos	Propriétaires actuels Actual Proprietors	Prop. à la date du Cadastre Prop. at date of cadastre	Front Street	Profond Depth	Superf. Superf.	
115	Dlle Margaret Joyce	Patrick Loneragan	39.0	Dumont	88.0	2262 p. fr.
116	Mme Fk. Harvey, Mme C. Bouffard	Moïse Blouin	39.0	S. Marguerite	60.0	2340
117	"	Matthew B. Lanigan	30.0	"	66.0	1200
118	Médéric Monast (vente à réméré)	John Shea	41.0	Dumont	88.0	2378
119	Joseph St-Michel	Succ. Fra. Martin	19.0	S. Marguerite	60.0	1140
120	Arthur Brière	Lasare Cantin	41.0	"	60.0	2460
121	Alfred Rochon	Olive Boulanger veuve L. Nintequ	37.0	"	60.0	2320
122	Réal Côté	Pierre Hanley	40.0	"	88.0	2330
123	Frs Racine	Frs Racine	30.6	Crémazie	65.0	1430
124	La Lemelin	Joseph Tramblay	19.6	"	64.6	1243
125	Louis Côté	Louis Côté	20.0	"	64.0	1260
126	O. Légaré	Réal Côté	20.0	"	63.0	1270
127a	Vve J. St-Michel	Jacques Rochon	20.0	S. Marguerite	58.6	1170
127b	Joséphine Rochon	Placide Rochon	20.0	"	58.6	1170
128	Nap. Marcoux	Mary McHenry	39.7	"	59.0	2336
129	Arth. Gagnon	Elle Côté	40.6	Crémazie	62.0	2610
130	J. Frenette	Louis Dumas	20.6	"	61.0	1230
131	R. Ritchie	Wm Sloan	18.6	"	59.6	1090
132	Ths. C. Mills	Samuel Hamilton	41.3	S. Marguerite	59.0	2436
133	Ch. Couture	Chs Couture	38.0	"	60.0	2280
134	"	"	38.0	Crémazie	58.6	2304
135	Ths C. Mills	Augustin Fournier	30.0	St-Laurent	40.0	1200
136	Chs Couture	Cléophas Côté	27.6	"	40.0	1080
137	Jos. Gagné (1-2 nord) Vve J.E. Walsh	Thomas Cagney	38.0	"	59.0	2310
138	Vve J. E. Walsh et al.	Joseph Bruyère	21.0	S. Marguerite	58.0	1228
139	Frs Gagnon	Frs Gagnon	22.0	Crémazie	57.0	1247
140	Els. Doré	Isidore Doré	19.0	"	56.3	1064
141	Eusèbe Villeneuve	Marie Jobin, épouse de Frs Bossé	19.0	Ste-Mary's	58.0	1003
142	Jos. Arth. Bédard	Wm Sloan	41.0	"	57.0	2237
143	Els. Gauvin	Vict. Côté, veuve d'Alex. Vocelle	29.0	Crémazie	56.0	1624
144	Geo. Miller	Geo. Miller (fils)	31.0	"	55.0	1705
145	Els. Gagnon	Geo. Miller	22.0	Ste-Marg'rite	55.6	1220
(146	"	Thomas Glover	1.9.0	Ch. Ste-Foye irrég.	"	5.2.248)
146-1	De Cyrille Faguy	L. I. Boivin	20.0	Ch. Ste-Foye	"	1080 p. a.
146-2a	"	Hôtel-Dieu de Québec	30.0	"	"	2090
146-2b	J. Arthur Lesage	"	20.0	"	149.0	2956
146-3	"	L. I. Boivin	40.0	"	146.3	5850
146-4	Edouard Rochon	"	40.0	"	149.9	5830
146-5	Ruelle	"	15.0	"	92.0	1390
146-6	"	"	25.0	Av. Cartier	84.6	2112
146-7	"	"	25.0	"	75.6	1857
146-8	"	"	25.0	"	66.6	1662
146-9	"	"	25.0	"	57.6	1437
146-10	"	"	25.0	"	48.6	1212
146-11	"	"	25.0	"	39.6	987
146-12	"	"	25.0	"	30.6	762
146-13	"	"	25.0	"	21.6	537
146-14	"	"	25.0	"	12.6	312
146-15	Frs Delisle	"	irrég.	"	irrég.	60
146-16	Avenue Cartier	"	60.0	"	"	27915
146-17	Jos. Brulotte	"	41.1	Ch. Ste-Foye	144.10	5939
146-18	Dme Médéric H. Côté	"	40.0	"	144.8	5785
146-19	Léopoldine Bégin et al.	"	40.0	"	144.5	5775
146-20	"	"	42.7	"	144.1	6055
146-21	Ruelle Hôtel-Dieu	"	15.0	"	150.0	2260
146-22	Arthur Frédéric	"	25.0	Av. Cartier	150.0	3750
146-23	"	"	25.0	"	150.0	3750
146-24	"	"	25.0	"	150.0	3750
146-25	"	"	25.0	"	150.0	3750
146-26	"	"	25.0	"	150.0	3750
146-27	"	"	25.0	"	150.0	3750
146-28	"	"	25.0	"	150.0	3750
146-29	"	"	25.0	"	150.0	3750
146-30	"	"	25.0	"	150.0	3750
146-31	"	"	25.0	"	150.0	3750

QUARTIER BELVEDERE. — BELVEDERE WARD

Nos	Propriétaires actuels Actual Proprietors	Prop. à la date du Cadastre Prop. at date of cadastre	Front Rue Street	Profond Superf. Depth
146-32	Nap. Beaumont (1-2 ouest) Elzéar Guinard (1-2 N. E.)	"	25.0 "	150.0 3750
146-32a	Ruelle	"	irrég. "	290.0 3335
146-33	Rue Crémazie	"	40.0 "	165.6 6820
146-34	"	Hôtel-Dieu de Québec	8.0 Crémazie	115.8 928
146-40	Magloire Cauchon	"	38.0 "	77.6 2945
146-41	"	Magloire Cauchon	22.6 St-Cyrille	irrég. 784
146-41a	"	"	irrég. "	" 8
146-42	"	"	22.6 "	77.6 1705
146-42a	"	"	22.6 "	77.6 1747
146-43	Paul A. Turcot	Hôtel-Dieu de Québec	35.0 "	115.8 4047
146-44	J. L. Lachance	"	35.0 "	115.8 4047
146-45	"	"	8.0 "	115.8 928
146-46	Rue St-Cyrille	"	60.0 "	105.6 6250
146-47	Magloire Cauchon	"	15.0 St-Cyrille	44.0 irrég. 340
146-48	Richard T. Henneke <i>et al.</i>	"	35.0 "	118.6 irrég. 3030
146-49	"	"	35.0 "	118.6 4147
146-60	"	"	8.0 "	118.6 948
146-51	"	"	8.0 "	13.0 104
146-52	"	"	35.0 "	13.0 455
146-53	Oscar A. Bériau	"	irrég. "	13.0 91
146-54	Avenue Cartier	"	irrég. "	irrég. triang. 2163
146-55	Adolphe Labrecque	H. Bogue et Hôtel-Dieu de Québec	26.0 Crémazie	100.8 2617
146-56	"	"	26.0 "	100.8 2617
146-57	"	"	26.0 "	75.8 1967
146-58	"	"	26.0 "	75.8 1967
146-59	"	"	26.0 "	75.8 1967
146-60	Johnny Demers	"	30.0 "	75.8 2270
146-61	Adolphe Labrecque	"	irrég. "	irrég. 3050
146-62	"	"	25.0 "	82.0 irrég. 2020
(147	"	Thomas Glover	2.0.0 Crémazie	2.2.0 4.40 100
147-1	Rue Crémazie	L. I. Boivin	21.0 "	352.0 7372
147-2	"	Hôtel-Dieu de Québec	27.0 Crémazie	115.8 3132
147-3	"	"	35.0 "	115.8 4047
147-4	"	"	35.0 "	115.8 4047
147-5	"	"	18.0 "	115.8 2083
147-6	"	"	25.0 "	115.8 2893
147-7	Kathleen Lonergan	"	32.0 "	115.8 3701
147-8	"	"	30.0 "	115.8 1909
147-9	"	"	35.0 "	115.8 4047
147-10	"	"	37.0 "	115.8 4280
147-11	Alex. Côté	"	39.8 Bourlamaque	90.0 3570
147-12	Ernest Rochette	"	38.0 "	90.0 3420
147-13	"	"	38.0 "	90.0 3420
147-14	"	"	38.0 "	90.0 3420
147-15	"	"	38.0 "	90.0 3420
147-16	"	"	39.8 "	90.0 3570
147-17	Louis Samen Hof	"	35.0 Av. St-Cyrille	115.8 4047
147-18	"	"	35.0 "	115.8 4047
147-19	"	"	35.0 "	115.8 4047
147-20	"	"	35.0 "	115.8 4047
147-21	"	"	35.0 "	115.8 4047
147-22	"	"	35.0 "	115.8 4047
147-23	Louis Samen Hof	"	35.0 "	115.8 4047
147-24	Ji L. Lachance	"	35.0 "	115.8 4047
147-25	Rue St-Cyrille	"	27.0 "	118.5 3122
147-26	Richard T. Henneke <i>et al.</i>	"	60.0 "	363.0 21725
147-27	"	"	41.0 Bourlamaque	90.0 3690
147-28	"	"	39.0 "	90.0 3510
147-28	"	"	38.6 "	90.0 3465
147-29	De Jos. Télésp. Poulin	"	35.0 St-Cyrille	118.6 4147½
147-20	B. Nap. Cayer	"	35.0 "	118.6 4147½
147-31	Richard T. Henneke <i>et al.</i>	"	35.0 "	115.6 4147½
147-32	"	"	35.0 "	118.6 4147½
147-33	"	"	35.0 "	118.6 4147½
147-34	"	"	35.0 "	118.6 4147½

QUARTIER BELVEDERE. — BELVEDERE WARD

Nos	Propriétaires actuels Actual Proprietors	Prop. à la date du Cadastre Prop. at date of cadastre	Front Street	Profond Depth	Superf. Depth	
147-35	"	Hôtel Dieu	35.0	"	118.6	4147½
147-36	"	"	27.0	"	115.6	3190½
147-37	"	"	13.0	"	27.0	351
147-38	"	"	13.0	"	35.0	455
147-39	"	"	13.0	"	35.0	455
147-40	"	"	13.0	"	35.0	455
147-41	"	"	13.0	"	35.0	455
147-42	"	"	13.0	"	35.0	455
147-43	"	"	13.0	"	35.0	455
147-44	"	"	13.0	"	35.0	455
147-45	Zéphirin Lemieux	"	13.0	Bourlamaque	90.0	1170
147-46	Avenue Bourlamaque	"	27.0	"	410.0	11079
(148		Joseph Archer	2.3.0	"	3.5.0	5.80.257)
148-1	Zéphirin Lemieux	Hôtel - Dieu de Québec	22.0	Bourlamaque	90.0	1908
148-2	"	"	35.0	"	90.0	3150
148-3	"	"	37.0	"	90.0	3330
148-4	"	"	35.0	Rue Fraser	94.0	3290
148-5	"	"	35.0	"	94.0	3290
148-6	"	"	35.0	"	94.0	3290
148-7	"	"	35.0	"	90.0	3290
148-8	"	"	35.0	"	94.0	3290
148-9	"	"	35.0	"	94.0	3290
148-10	"	"	35.0	"	94.0	3290
148-11	"	"	35.0	"	94.0	3290
148-12	"	"	irrég.	"	94.0	2098
148-13	Magloire Cauchon	"	irrég.	irrég. triang.	20	
148-14	Rue Fraser	"	50.0	"	399.0	17950
148-15	Dme Wm P. French	"	37.0	Bourlamaque	90.0	3330
148-16	"	"	37.0	"	90.0	3330
148-17	"	"	37.0	"	90.0	3330
148-18	"	Hôtel Dieu de Québec	35.0	Rue Fraser	111.0	3885
148-19	"	"	35.0	"	111.0	3885
148-20	"	"	35.0	"	111.0	3885
148-21	"	"	35.0	"	111.0	3885
148-22	"	"	35.0	Vauquelin	112.0	3920
148-23	"	"	35.0	"	112.0	3920
148-24	"	"	35.0	"	112.0	3920
148-25	"	"	35.0	"	112.0	3920
148-26	"	"	35.0	"	112.0	3920
148-27	"	"	37.0	Bourlamaque	90.0	3330
148-28	"	"	37.0	"	90.0	3330
148-29	Le Denis Hudon	"	38.0	"	90.0	3420
148-30	Rue Vauquelin	"	50.0	"	249.6	12475
148-31	"	"	10.0	Vauquelin	irrég.	135
148-32	"	"	35.0	"	irrég.	2450
148-33	"	"	35.0	"	110.0	3885
148-34	"	"	35.0	"	111.0	3885
148-35	"	"	35.0	"	111.0	3885
148-36	Edouard Nadeau et al.	"	37.0	Bourlamaque	90.0	3330
148-37	"	"	37.0	"	90.0	3330
148-38	"	"	37.0	"	90.0	3330
148-39	"	"	37.0	"	90.0	3330
148-40	"	"	37.0	"	90.0	3330
148-41	"	"	37.0	"	90.0	3330
148-42	"	"	35.0	Saunders	111.0	3885
148-43	"	"	25.0	"	111.0 irrég.	3805
148-44	"	"	irrég.	"	irrég.	1875
148-45	Rue Saunders	"	32.0	"	143.6	4582
148-46	Av. Bourlamaque Jos. G. Minguy	"	27.0	"	671.0	18117
148-47	Edouard Nadeau	"	25.0	Rue Fraser	104.0	2600
148-48	Jos. G. Minguy	"	25.0	"	104.0	2600
148-49	"	"	25.0	"	104.0	2600
148-50	Pierre Trudel	"	25.0	"	irrég.	1984
148-51	Evariste Rochette	"	irrég.	"	irrég.	500
148-52	Ruelle (Jos. G. Minguy)	"	15.0	"	74.0	1110
148-53	Edouard Nadeau	"	irrég.	"	irrég.	189

QUARTIER BELVEDERE. — BELVEDERE WARD

Nos	Propriétaires actuels Actual Proprietors	Prop. à la date du Cadastre Prop. at date of cadastre	Front Rue Street	Profond Depth	Superf. Superf.
145-80	Edmond C. Brochu	Hôtel Dieu	irrég.	irrég.	1825
146 70	"	"	irrég.	104.0	2570
146-61	Ruelle	"	10.0	104.0	1040
(140	"	Samuel J. Shaw	80.0	Saunders	irrég.
148a	"	"	28.9	"	irrég.
149b	Dme F. L. Glass	"	35.3	"	irrég.
(150	J. G. Hearn et al. de qualité	Joseph Archer	121.9	Grande Allée	104.0
150-1	"	Hôtel-Dieu de Québec	25.11	Saunders	94.8½
150-2	Alfred J. Tanguay & Cie	"	25.11	"	94.9½
150-3	"	"	25.11	"	94.10½
150-4	"	"	25.11	"	94.11½
150-5	"	"	25.11	"	95.½
150-6	"	"	27.0	Grande Allée	94.8½
150-7	Dme Etienne Théodore Paquet	"	36.1	"	94.9½
150-8	Jos. Archer	"	26.0	"	94.10½
150-9	"	"	41.4	"	95.0 irrég.

Quartier St-Malo---St-Malo Ward

Nos	Propriétaires actuels Actual Proprietors	Prop. à la date du Cadastre Prop. et date of cadastre	Front Rue Street	Profond Depth	Superf. Depth
2345-33	Transcontinental	A. J. Auger, procureur, Association des Terrains Sans Eruit	25.0 Av. Lesage	82.6	2062
2345-34	"	"	25.0 "	75.0	1875
2345-35	J. Arthur Barrette, partie	"	25.0 "	75.0	1875
2345-36	"	"	25.0 "	75.0	1875
2345-37	Jacques Boivin	"	25.0 "	75.0	1875
2345-38	"	"	25.0 "	75.0	1875
2345-39	"	"	25.0 "	75.0	1875
2345-40	"	"	42.0 "	75.0	3150
2345-41	Rue	"	50.0	180.0	9000
2345-42	Ruelle	"	15.0	210.0	3150
2345-43	Addlard Barrette	"	75.0	80.0	6000
2345-43a	"	"	25.0	75.0	1875
2345-43b	"	"	25.0	75.0	1875
2345-43c	"	"	25.0	75.0	1875
2345-43d	"	"	25.0	75.0	1875
2345-43e	"	"	25.0	75.0	1875
2345-43f	"	"	25.0	75.0	1875
2345-43g	"	"	25.0	82.6	2062
2345-43h	Ave. Dumesnil, Transcontinental	"	60.0	165.0	9000
2345-44a	Cie des Carrières de Beauport	"	25.0 Av. Dumesnil irrég.		750
2345-44b	"	"	25.0 "	irrég.	550
2345-44c	"	"	32.0 "	irrég.	438
2345-44d	"	"	32.6 "	irrég.	1852
2345-44e	"	"	25.0 "	irrég.	1175
2345-44f	"	"	25.0 "	irrég.	950
2345-255	Transcontinental	"	25.0 Av. Lesage	75.0	1875
2345-256	"	"	25.0 "	75.0	1875
2345-257	"	"	25.0 "	75.0	1875
2345-258	"	"	25.0 "	75.0	1875
2345-259	"	"	25.0 "	75.0	1875
2345-260	"	"	25.0 "	75.0	1875
2345-261	"	"	25.0 "	75.0	1875
2345-262	"	"	25.0 "	75.0	1875
2345-263	"	"	25.0 "	75.0	1875
2345-264	"	"	25.0 "	75.0	1875
2345-265	"	"	25.0 "	75.0	1875
2345-266	"	"	25.0 "	75.0	1875
2345-267	"	"	25.0 "	75.0	1875
2345-268	"	"	25.0 "	75.0	1875
2345-269	"	"	25.0 "	75.0	1875
2345-270	"	"	25.0 "	75.0	1875
2345-271	"	"	25.0 "	75.0	1875
2345-272	"	"	25.0 "	75.0	1875
2345-273	"	"	25.0 "	75.0	1875
2345-274	"	"	25.0 "	75.0	1875
2345-275	"	"	25.0 "	75.0	1875
2345-276a	"	"	irrég.	irrég.	16
2345-276b	"	"	5.0 Av. Lesage	irrég.	1205
2345-276c	"	"	25.0 "	75.0	1875
2345-277	Ruelle	"	15.0	580.0	8700
2345-278a	Ruelle	"	irrég.	irrég.	271
2345-278b	"	"	25.0	irrég.	1004
2345-278c	"	"	25.0	75.0	1875
2345-279	"	"	25.0	75.0	1875
2345-280	"	"	25.0	75.0	1875
2345-281	"	"	25.0	75.0	1875
2345-282	"	"	25.0	75.0	1875
2345-283	"	"	25.0	75.0	1875

QUARTIER ST-MALO. — ST. MALO WARD

N ^{os}	Propriétaires actuels Actual Proprietors	Prop. à la date du Cadastre Prop. at date of cadastre	Front Rue Street	Profond Depth	Superf. Depth
2345-284	"	des Terrains Sans-Bruit	25.0	75.0	1875
2345-285	"	"	25.0	75.0	1875
2345-286	"	"	25.0	75.0	1875
2345-287	"	"	25.0	75.0	1875
2345-288	"	"	25.0	75.0	1875
2345-289	"	"	25.0	75.0	1875
2345-290	"	"	25.0	75.0	1875
2345-291	"	"	25.0	75.0	1875
2345-292	"	"	25.0	75.0	1875
2345-293	"	"	25.0	75.0	1875
2345-294	"	"	25.0	75.0	1875
2345-295	"	"	25.0	75.0	1875
2345-296	"	"	25.0	75.0	1875
2345-297	"	"	25.0	75.0	1875
2345-298	"	"	25.0	75.0	1875
2345-299	"	"	25.0	75.0	1875
2345-300	"	"	25.0	75.0	1875
2345-301	Ruelle	"	15.0	165.0	2475
2345-302	"	"	32.6	Rue Diamondon 75.0	2437
2345-303	"	"	25.0	"	1875
2345-304	"	"	25.0	"	1875
2345-305	"	"	25.0	"	1875
2345-306	"	"	25.0	"	1875
2345-307	"	"	32.6	"	2437.5
2345-432	"	"	32.6	"	2437.5
2345-433	"	"	25.0	"	1875
2345-434	"	"	25.0	"	1875
2345-434	"	"	25.0	"	1875
2345-455	"	"	25.0	"	1875
2345-456	"	"	25.0	"	1875
2345-457	"	"	32.0	"	2437.5
2345-458	Ruelle	"	15.0	165.0	2475
2345-459	"	"	25.0	Av. Leauge	75.0
2345-460	"	"	25.0	"	1875
2345-461	"	"	25.0	"	1875
2345-462	"	"	25.0	"	1875
2345-463	"	"	25.0	"	1875
2345-464	"	"	25.0	"	1875
2345-465	"	"	25.0	"	1875
2345-466	"	"	25.0	"	1875
2345-467	"	"	25.0	"	1875
2345-468	"	"	25.0	"	1875
2345-469	"	"	25.0	"	1875
2345-470	"	"	25.0	"	1875
2345-471	"	"	25.0	"	1875
2345-472	"	"	34.0	"	2550
2345-473	Ruelle	"	15.0	355.0	5325
2345-474	"	"	25.0	"	1875
2345-475	"	"	25.0	"	1875
2345-476	"	"	25.0	"	1875
2345-477	"	"	25.0	"	1875
2346-478	"	"	25.0	"	1875
2346-479	"	"	25.0	"	1875
2345-480	"	"	25.0	"	1875
2345-481	"	"	25.0	"	1875
2345-476	"	"	25.0	"	1875
2345-483	"	"	25.0	"	1875
2345-484	"	"	25.0	"	1875
2345-485	"	"	25.0	"	1875
2345-486	"	"	25.0	"	1875
2345-487	"	"	26.0	"	1950
2345-488	"	"	30.0	"	2250
2345-489	"	"	25.0	"	1875
2345-490	ruelle	"	15.0	50.0	750
2345-491	"	"	23.0	Ave Leauge 75.0	1725

QUARTIER ST-MALO. — ST. MALO WARD

Nos	Propriétaires actuels Actual Proprietors	Prop. à la date du Cadastre Prop. at date of cadastre	Front Rue Street	Profond Depth	Superf.
2345-402	"	"	25.0	75.0	1875
2345-403	ruelle	"	15.0	165.0	2475
2345-404	"	"	32.6	Melançon	75.0 2437.5
2345-405	"	"	25.0	75.0	1875
2345-406	"	"	25.0	75.0	1875
2345-407	"	"	25.0	75.0	1875
2345-408	"	"	25.0	75.0	1875
2345-409	"	"	32.0	75.0	2437.6
2345-707	"	"	32.0	75.0	2437.6
2345-708	"	"	25.0	75.0	1875
2345-709	"	"	25.0	75.0	1875
2345-710	"	"	25.0	75.0	1875
2345-711	"	"	25.0	75.0	1875
2345-712	ruelle	"	32.6	75.0	2437.6
2345-713	ruelle	"	15.0	165.0	2475
2345-714	"	"	25.0	75.0	1875
2345-715	"	"	25.0	75.0	1875
2345-716	"	"	25.0	75.0	1875
2345-717	"	"	25.0	75.0	1775
2345-718	ruelle	"	15.0	100.0	1500
2345-719	"	"	25.0	Ave Lesage	75.0 1875
2345-720	"	"	25.0	75.0	1875
2345-721	"	"	25.0	75.0	1875
2345-722	"	"	25.0	75.0	1875
2345-723	ruelle	"	15.0	165.0	2475
2345-724	"	"	32.6	Dagneau	75.0 2437.6
2345-725	"	"	25.0	75.0	1875
2345-726	"	"	25.0	75.0	1875
2345-727	"	"	25.0	75.0	1875
2345-728	"	"	25.0	75.0	1875
2345-729	"	"	32.6	75.0	2347.6
2345-730	rue Dagneau	"	30.0	165.0	8250
2345-731	"	"	32.6	Dagneau	30.0 2501
2345-732	"	"	32.6	30.0	2501
2345-734	"	S. Lesage, DirGérant de l'Ass T sans Bruit	32.6	irrég	2000
2345-735	"	"	25.0	"	1325
2345-736	"	"	25.0	"	1125
2345-737	"	"	25.0	"	925
2345-738	"	"	25.0	"	700
2345-739	"	"	32.6	"	580
2345-740	ruelle	"	15.0	"	2204
2345-741	"	"	10.0	"	271
2345-742	ruelle	"	15.0	"	217
2345-743	"	"	25.0	Ave Lesage	75.0 1850
2345-744	Ave Lesage	"	irrég	irrég	3060
			20.0	Ave Lesage	670
				L'espace compris entre le bord et la Cime du Côteau fait partie du lot No 2345-733 (Superficie - 14.355 pieds.)	
2345-	Transcendental	Alex Sewell	irrég	irrég.	445000
2345-	Balance Avec des Terrains S.-Bruit	"	irrég	Chem Lorette	irrég. 560 000
2345-	Eastern Canada Steel & Iron W. Ltd	"	irrég.	irrég.	521 000
2346-	"	Frederick A Andrews	irrég.	irrég.	152.72 00
				Arp. Per.	eds ang.
2346-1	Elie Richard	Eugène Lamontagne et Joseph Samson	40.0	Ave Lesage	irrég
2346-2	"	"	34.0	"	"
2346-3	Arthur Bisson	"	34.0	"	"
2346-4	Joseph Dion	"	34.0	"	"
2346-5	"	"	34.0	"	"
2346-6	Arthur Parent	"	34.0	"	"
2346-7	Edgar Sté	"	34.0	"	"
2346-8	Henri Hamel	"	34.0	"	"

QUARTIER ST-MALO. — ST. MALO WARD

Nos	Propriétaires actuels Actual Proprietors	Prop. à la date du Cadastre Prop. at date of cadastre	Front	Rue Street	Profond Depth	Superf. Superf.
2346-9	"	"	41.0	"	irrég.	2888.5
2346-10	"	"	50.0	Pelletier rue	"	1935
2346-11	Vilmon Parent	"	39.0	"	"	1989
2346-12	Joseph Boutet	"	44.0	"	"	2244
2346-13	Eugène Bolland	"	34.0	"	"	2730
2346-14	Joa. Soucy	"	44.7	des Lauriers	"	2022
2346-15	Joseph Plamondon	"	36.0	"	68.0	2448
2346-16	Joseph Plamondon	"	36.0	"	68.0	2448
2346-17	Rue Pelletier	"	38.0	"	irr.	13946
2346-18	Emile A. Lortie	"	34.0	rue Samson	60.0	2040
2346-19	Louis Marchand	"	34.0	"	60.0	2040
2346-20	Ls. Létourneau	"	34.0	"	60.0	2040
2346-21	Eug. Lamontagne	"	34.0	"	60.0	2040
2346-22	Geo. J. Vidal	"	34.0	"	60.0	2040
2346-23	Honoré Gignac	"	34.0	"	60.0	2040
2346-24	Teo. Leclerc	"	34.0	"	60.0	2040
2346-25	"	"	34.0	"	60.0	2040
2346-26	Ls. P. Pelletier	"	34.0	"	60.0	2040
2346-27	"	"	34.0	"	60.0	2040
2346-28	"	"	41.0	Ave Lesage	irrég.	1825
2346-29	"	"	41.0	Lesage, St-VI	"	2040
2346-30	"	"	37.0	rue St-Valier)	"	2212
2346-31	Ls. P. Pelletier	"	37.0	"	72.6	2212
2346-32	Ferd. Drouin	"	30.0	"	68.6	2040
2346-33	ruelle	"	10.0	"	30.0	300
2346-34	Rue Samson	"	40.0	"	427.00	17080
2346-35	Adélar J. Barrette	"	30.0	rue St-Valier)	63.0	1890
2346-36	"	"	30.0	"	71.0	2130
2346-37	Jacques Boivin	"	30.0	"	70.0	2100
2346-38	"	"	30.0	"	60.6	2415
2346-39	"	"	10.0	Lamontagne	60.0	600
2346-40	"	"	34.0	Samson	60.0	2040
2346-41	Elie Richard	"	34.0	Lamontagne	60.0	2040
2346-42	Philippe Bruneau	"	34.0	"	60.0	2040
2346-43	"	"	34.0	Samson	60.0	2040
2346-44	Pierre Dupuis dit St-Michel	"	34.0	"	60.0	2040
2346-45	Edouard Richards	"	34.0	Lamontagne	60.0	2040
2346-46	Ovila Pruneau	"	34.0	"	60.0	2040
2346-47	Hubert Moisan	"	34.0	Samson	60.0	2040
2346-48	"	"	34.0	"	60.0	2040
2346-49	Eug. Lamontagne	"	34.0	Lamontagne	60.0	2040
2346-50	"	"	34.0	"	60.0	2040
2346-51	Hubert Moisan	"	34.0	Samson	60.0	2040
2346-52	Gustave Proteau	"	34.0	"	60.0	2040
2346-53	W. Pelletier	"	34.0	Lamontagne	60.0	2040
2346-54	Eloi Dumont	"	34.0	"	60.0	2040
2346-55	Victor Plamondon	"	34.0	Samson	60.0	2040
2346-56	Eug. Lamontagne	"	34.0	"	60.0	2040
2346-57	Pierre Bédard	"	34.0	Lamontagne	60.0	2040
2346-58	"	"	34.0	"	60.0	2040
2346-59	Adelard Dumas	"	34.0	Samson	50.0	2040
2346-60	Jean Rousseau	"	34.0	"	60.0	2040
2346-61	J. E. Rousseau	"	34.0	Lamontagne	60.0	2040
2346-62	Rue Lamontagne	"	40.0	"	460.00	18400
2346-63	Chs Gagnon	"	34.0	Lamontagne	60.0	2040
2346-64	Eusebe Fréchette	"	34.0	Andrews	0.0	2040
2346-65	"	"	34.0	Lamontagne	60.0	2040
2346-66	Geo. Doddrige	"	34.0	"	60.0	2040
2346-67	Elzéar Gagnon	"	34.0	"	60.0	2040
2346-68	Eusebe Fréchette	"	34.0	Andrews	60.0	2040
2346-69	"	"	34.0	"	60.0	2040
2346-70	Louis Gagnon	"	34.0	Lamontagne	60.0	2040
2346-71	Louis Larose	"	34.0	"	60.0	2040
2346-72	Eusebe Fréchette	"	34.0	Andrews	60.0	2040
2346-73	"	"	34.0	"	60.0	2040

QUARTIER ST-MALO. — ST. MALO WARD

Nos	Propriétaires actuels Actual Proprietors	Prop. à la date du Cadastre Prop. at date of cadastre	Front Rue Street	Profond Depth	Superf. Superf.
2346-74	"	"	34.0 Lamontagne	60.0	2040
2346-75	"	"	34.0 Lamontagne	60.0	2040
2346-76	"	"	34.0 Andrews	60.0	2040
2346-77	"	"	34.0 "	60.0	2040
2346-78	"	"	34.0 Lamontagne	60.0	2040
2346-79	"	"	34.0 "	60.0	2040
2346-80	"	"	34.0 Andrews	60.0	2040
2346-81	Eug. Lamontagne	"	34.0 "	60.0	2040
2346-82	Jos. Paquet	"	34.0 Lamontagne	60.0	2040
2346-83	Phil. Goupil	"	34.0 "	60.0	2040
2346-84	Eug. Lamontagne	"	34.0 Andrews	60.0	2040
2346-85	"	"	34.0 "	60.0	2040
2346-86	Wilbrod Gauvin	"	34.0 Lamontagne	60.0	2040
2346-87	Vilmon Parent	"	34.0 "	60.0	2040
2346-88	Eug. Lamontagne	"	34.0 Andrews	60.0	2040
2346-89	"	"	10.0	60.0	600
2346-90	Edmond Bédard	"	30.0 St-Valier	82.0	2460
2346-91	"	"	30.0 "	69.6	2085
2346-92	"	"	30.0 "	66.0	1980
2346-93	"	"	30.0 "	52.6	1575
2346-94	Rue Andrews	"	40.0	548.0	21420
2346-95	J. A. Rolland	"	30.0 rue St-Valier)	54.6	1635
1236-96	Jos. Cantin	"	30.0 "	67.0	2010
2346-97	Jos. Cantin	"	30.0 St-Valier	69.0	2070
2346-98	Richard J. Keily	"	30.0 "	80.0	2400
2346-99	"	"	10.0 "	60.0	600
2346-100	Jos. Cantin	"	34.0 St-Charles	60.0	2040
2346-101	"	"	34.0 Andrews	60.0	2040
2346-102	Eug. Lamontagne	"	34.0 "	60.0	2040
2346-103	"	"	34.0 St-Charles	60.0	2040
2346-104	David Lessard	"	34.0 "	60.0	2040
2346-105	David Lessard	"	24.0 Andrews	60.0	2040
2346-106	Eug. Lamontagne	"	34.0 "	60.0	2040
2346-107	Jos. Gosselin	"	34.0 St-Charles	60.0	2040
3346-108	"	"	34.0 "	60.0	2040
2346-109	Eug. Lamontagne	"	34.0 Andrews	60.0	2040
2346-110	"	"	34.0 "	60.0	2040
2346-111	Siméon Richard	"	34.0 St-Charles	60.0	2040
2346-112	Jean Rousseau	"	34.0 "	60.0	2040
2346-113	Eug. Lamontagne	"	34.0 Andrews	60.0	2040
2346-114	"	"	34.0 "	60.0	2040
2346-115	"	"	34.0 St-Charles	60.0	2040
2346-116	"	"	34.0 "	60.0	2040
2346-117	"	"	34.0 Andrews	60.0	2040
2346-118	"	"	34.0 "	60.0	2040
2346-119	Gédéon Houde	"	34.0 St-Charles	60.0	2040
2346-120	"	"	34.0 "	60.0	2040
2346-121	Eug. Lamontagne	"	34.0 Andrews	60.0	2040
2346-122	Ls. Girard	"	34.0 "	60.0	2040
2346-123	Louis Girard	"	34.0 St-Charles	60.0	2040
2346-124	"	"	34.0 "	60.0	2040
2346-125	"	"	34.0 Andrews	60.0	2040
2346-126	Emile Beaulieu	"	34.0 "	60.0	2040
2346-127	"	"	34.0 St-Charles	60.0	2040
2346-128	"	"	34.0 Andrews	60.0	2040
2346-129	"	"	34.0 St-Charles	60.0	2040
2346-130	Rue St-Charles	"	40.0 "	603.0	24120
2346-131	Rev. Père Oblats	"	34.0 "	65.0	2210
2346-132	"	"	34.0 "	64.9	2193
2346-133	Rev. J. Ed. Guay	"	34.0 "	64.6	2193
2346-134	Eug. Lamontagne	"	34.0 "	64.0	2176
2346-135	"	"	34.0 "	64.0	2176
2346-136	"	"	34.0 "	63.0	2142
2346-137	"	"	34.0 "	63.0	2142
2346-138	"	"	34.0 "	62.6	2125

QUARTIER ST-MALO. — ST. MALO WARD

Nos	Propriétaires actuels Actual Proprietors	Prop. à la date du Cadastre Prop. at date of cadastre	Front Rue Street	Profond Depth	Superf.
2346-139	"	"	34.0	"	62.0 2108
2346-140	"	"	34.0	"	61.6 2088
2346-141	"	"	34.0	"	61.0 2074
2346-142	Richard J. Kelly	"	34.0	"	60.6 2054
2346-143	Eug. Lamontagne	"	34.0	"	60.0 2040
2346-144	"	"	34.0	"	59.6 2020
2346-145	"	"	34.0	"	59.0 2006
2346-146	J. Richard Kelly	"	34.0	"	57.9 1972
2346-147	L. P. Pelletier	"	34.0	"	57.3 1938
2346-148	"	"	33.0	"	57.2 2217
2347		Cim. St-Sauveur.	irrég. Ch. Lorette	irrég.	\$ 44.307
2349	Wilbrod Emond	"	"	"	34200
2350	Succ. De Jos. Bigaouette	"	"	"	34636
2351	De Jos. Bourbeau	"	"	"	35073
2352	De R. O. Hamel	"	"	"	35508
2353	Jos. Bigaouette	"	"	"	36380
2354	Delles Anne Marie et Alice Morin	Fred. A. Andrews	"	"	0.80.26
2358	Parc St-Malo	Thomas Delaney	2.00	39.5.0	57.27.00
2358-1	"	Gustave Proteau	20.0	193.0	3876
2358-1a	"	"	53.6 Ch. Stuart	irrég.	1806
2358-2	"	"	33.0	"	60.0 2005
2358-3	Eugène Leclerc	"	34.0	"	60.0 2040
2358-4	T. Hersberg & Cie	"	34.0	"	60.0 2040
2358-5	"	"	34.0	"	60.0 2040
2358-6	"	"	34.0	"	60.0 2040
2358-7	De Fra. Kirouac	"	34.0	"	60.0 2040
2358-8	De Vve Els. Lemard	"	34.0	"	60.0 2040
2358-9	"	"	34.0	"	60.0 2040
2358-10	Richard Joncas	"	34.0	"	60.0 2040
2358-11	"	"	34.0	"	60.0 1040
2358-12	Samuel Jacques	"	34.0	"	60.0 2040
2358-13	La Cie du Parc St-Charles	"	34.0	"	60.0 2040
2358-14	J. Rod. Garneau	"	34.0	"	60.0 2040
2358-15	"	"	34.0	"	60.0 2310
2358-16	Edmond Paré	"	34.0	"	60.0 2040
2358-17	Fortunat Gingras	"	34.0	"	60.0 2040
2358-18	Achille C. Vézina	"	34.0	"	60.0 2040
2358-19	"	"	34.0	"	60.0 2040
2358-20	La Cie du Parc St-Malo	"	15.8 ruelle	60.0	3216
2358-21	Adjutor Bergeron	"	34.0	"	60.0 2040
2358-22	Edmond Ruel	"	34.0	"	60.0 2040
2358-23	"	"	34.0	"	60.0 2040
2358-24	Parc St-Malo	"	34.0 Rue	60.0	2040
2358-25	Alfred Bolvin	"	34.0	"	60.0 2040
2358-26	Antoine Dessurault	"	34.0	"	60.0 2040
2358-27	Antoine Dessurault	"	34.0	"	60.0 2040
2358-28	Samuel Jacques	"	34.0	"	60.0 2040
2358-29	La Cie du Parc St-Malo	"	34.0	"	60.0 2040
2358-30	"	"	34.0	"	60.0 2040
2358-31	"	"	34.0	"	60.0 2040
2358-32	Albert Pichette	"	34.0	"	60.0 2040
2358-33	Joseph Letourneau	"	34.0	"	60.0 2040
2358-34	Achille C. Vézina	"	34.0	"	60.0 2040
2358-35	"	"	34.0	"	60.0 2040
2358-36	Rue	"	50.0	120.0	6000
2358-37	J. H. Langie	"	34.0 Chm. Stuart	60.0	2040
2358-38	"	"	34.0	"	60.0 2040
2358-39	J. Hersberg & Cie	"	34.0	"	60.0 2040
2358-40	W. Noonan	"	34.0	"	60.0 2040
2358-41	La Cie du Parc St-Malo	"	34.0	"	60.0 2040
2358-42	R. Rowbotham	"	34.0	"	60.0 2040
2358-43	Joseph Caron	"	34.0	"	60.0 2040
2358-44	Léon Bélanger	"	34.0	"	60.0 2040
2358-45	J. B. A. Thivierge	"	34.0	"	60.0 2040
2358-46	Emile Cloutier	"	34.0	"	60.0 2040

QUARTIER ST-MALO — ST. MALO WARD

Nos	Propriétaires actuels Actual Proprietors	Prop. à la date du Cadastre Prop. at date of cadastre	Front Street	Rue	Profond Depth	Superf. 2040
2358-47	Réal Plante	Gustave Proteau	34.0	"	60.0	2040
2358-48	Ernest Boucher	"	34.0	"	60.0	2040
2358-49	Réal Plante	"	34.0	"	60.0	2040
2358-50	Xavier Maranda	"	34.0	"	60.0	2040
2358-51	Frs. Kirouac	"	34.0	"	60.0	2040
2358-52	Ls. L'Heureux	"	34.0	"	60.0	2040
2358-53	"	"	34.0	"	60.0	2040
2358-54	"	"	34.0	"	60.0	2040
2358-55	J. H. Langis	"	34.0	rue	60.0	2040
2358-56	"	"	34.0	"	60.0	2040
2358-57	La Cie du Parc St-Malo	"	34.0	"	60.0	2040
2358-58	"	"	34.0	"	60.0	2040
2358-59	"	"	34.0	"	60.0	2040
2358-60	"	"	34.0	"	60.0	2040
2358-61	"	"	31.0	"	60.0	2040
2358-62	Ernest Juneau	"	34.0	"	60.0	2040
2358-63	Adélar Martel	"	34.0	"	60.0	2040
2358-64	Emile Cloutier	"	34.0	"	60.0	2040
2358-65	Réal Plante	"	34.0	"	60.0	2040
2358-66	Ernest Boucher	"	34.0	rue	60.0	2040
2358-67	Réal Plante	"	34.0	"	60.0	2040
2358-68	Joseph Clark	"	34.0	"	60.0	2040
2358-69	La Cie du Parc St-Malo	"	34.0	"	60.0	2040
2358-70	"	"	34.0	"	60.0	2040
2358-71	Achille Turgeon	"	34.0	"	60.0	2040
2358-72	"	"	34.0	"	60.0	2040
2358-73	Rue	"	50.0	"	120.0	6000
2358-74	Edmond Ernst	"	34.0	Chm. Stuart	30.0	2040
2358-75	J. J. Timmons	"	34.0	"	60.0	2040
2358-76	"	"	34.0	"	60.0	2040
2358-77	"	"	34.0	"	60.0	2040
2358-78	Phil. Couture	"	34.0	"	60.0	2040
2358-79	Joseph Blais	"	34.0	"	60.0	2040
2358-80	Alp. Papillon	"	34.0	"	60.0	2040
2358-81	J. H. Lafleur	"	34.0	"	60.0	2040
2358-82	La Cie du Parc St-Malo	"	34.0	"	60.0	2040
2358-83	"	"	34.0	"	60.0	2040
2358-84	Léon Belanger	"	34.0	"	60.0	2040
2358-85	"	"	34.0	"	60.0	2040
2358-86	La Cie du Parc St-Malo	"	34.0	"	60.0	2040
2358-87	"	"	34.0	"	60.0	2040
2358-88	H. S. Thompson	"	34.0	"	60.0	2040
2358-89	"	"	34.0	"	60.0	2040
2358-90	J. Elzéar Vincent	"	34.0	"	60.0	2040
2358-91	"	"	34.0	"	60.0	2040
2358-92	Alex. Bouchard	"	34.0	Rue	60.0	2040
2358-93	"	"	34.0	"	60.0	2040
2358-94	Arthur Paradis	"	34.0	"	60.0	2040
2358-95	"	"	34.0	"	60.0	2040
2358-96	Hector Paradis	"	34.0	"	60.0	2040
2358-97	Philémon Couture	"	34.0	"	60.0	2040
2358-98	Joseph Kirouac	"	34.0	"	60.0	2040
2358-99	La Cie du Parc St-Malo	"	34.0	"	60.0	2040
2358-100	"	"	34.0	"	60.0	2040
2358-101	"	"	34.0	"	60.0	2040
2358-102	Oscar Bouré	"	34.0	"	60.0	2040
2358-103	"	"	34.0	"	50.0	2040
2358-104	La Cie du Parc St-Malo	"	34.0	"	60.0	2040
2358-105	"	"	34.0	"	60.0	2040
2358-106	H. S. Thomson	"	34.0	"	60.0	2040
2358-107	"	"	34.0	"	60.0	2040
2358-108	Ste-Foy Belleau	"	34.0	rue	60.0	2040
2358-109	"	"	34.0	"	60.0	2040
2358-110	Rue	"	50.0	Chm. Stuart	120.0	6000
2358-111	La Cie du Parc St-Malo	"	34.0	"	60.0	2040
2358-112	"	"	34.0	"	60.0	2040

QUARTIER ST-MALO. — ST. MALO WARD

Nos	Propriétaires actuels Actual Proprietors	Prop. à la date du Cadastre Prop. at date of cadastre	Front Rue Street	Profond Depth	Superf. Depth
2358-113	H. P. Hamel	Gustave Protas	34.0	"	60.0 2040
2358-114	P. R. Hamel	"	34.0	"	60.0 2040
2358-115	La Cie du Parc St-Malo	"	34.0	"	60.0 2040
2358-116	Samuel Plamondon	"	34.0	"	60.0 2040
2358-118	H. G. Poirier	"	34.0	"	60.0 2040
2358-119	"	"	34.0	"	60.0 2040
2358-120	"	"	34.0	"	60.0 2040
2358-121	Parc St-Malo	"	34.0	"	60.0 2040
2358-122	"	"	34.0	"	60.0 2040
2358-123	"	"	34.0	"	60.0 2040
2358-124	"	"	34.0	"	60.0 2040
2358-125	"	"	34.0	"	60.0 2040
2358-126	Richard Arbeck	"	34.0	"	60.0 2040
2358-127	J. Arthur Robert	"	irrég.	irrég.	2673
2358-128	Parc St-Malo	"	34.0	rue	60.0 2040
2358-129	Parc St-Malo	"	34.0	"	60.0 2040
2358-130	H. P. Hamel	"	34.0	"	60.0 2040
2358-131	P. R. Hamel	"	34.0	"	60.0 2040
2358-132	La Cie du Parc St-Malo	"	34.0	"	60.0 2040
2358-133	Jos. Brousseau	"	31.0	"	60.0 2040
2358-134	La Cie du Parc St-Malo	"	34.0	"	60.0 2040
2358-135	G. H. Poirier	"	34.0	"	60.0 2040
2358-136	"	"	34.0	"	60.0 2040
2358-137	"	"	34.0	"	60.0 2040
2358-138	Frs. Emond	"	34.0	"	60.0 2040
2358-139	La Cie du Parc St-Malo	"	34.0	"	60.0 2040
2358-140	"	"	34.0	"	60.0 2040
2358-141	"	"	34.0	"	60.0 2040
2358-142	"	"	34.0	"	60.0 2040
2358-143	"	"	34.0	"	60.0 2040
2358-149	"	"	42.0	"	60.0 2040
2358-145	"	"	50.0	"	2465.0 123270
2358-146	P. Dupuis dit St-Michel	"	irrég.	Rue	60.0 2955
2358-147	"	"	34.0	"	60.0 2040
2358-148	W. L. Crawford	"	34.0	"	60.0 2040
2358-149	"	"	34.0	"	60.0 2040
2358-150	Gaudiose Marois	"	34.0	Rue	60.0 2040
2358-151	Jos. Falardeau	"	34.0	"	60.0 2040
2358-153	"	"	34.0	"	60.0 2040
2358-153	P. Albert Drouin	"	34.0	"	60.0 2040
2358-154	J. E. Grenier	"	34.0	"	60.0 2040
2358-155	Adolphe Chevalier	"	34.0	"	60.0 2040
2358-156	"	"	34.0	"	60.0 2040
2358-157	Cha. Taillon	"	34.0	"	60.0 2040
2358-158	Arthur Matte	"	34.0	"	60.0 2040
2358-159	F. P. Garneau	"	34.0	"	60.0 2040
2358-160	"	"	37.0	Rue	irrég. 4539
2358-161	"	"	34.0	"	60.0 2040
2358-162	La Cie du Parc St-Malo	"	34.0	"	60.0 2040
2358-163	"	"	34.0	"	60.0 2040
2358-163	Hector Noreau	"	34.0	"	60.0 2040
2358-165	Phydime Bélanger	"	34.0	"	60.0 2040
2358-166	Jos. Labrecque	"	34.0	"	60.0 3040
2358-167	André Nadeau	"	34.0	"	60.0 2040
2358-168	"	"	34.0	"	60.0 2040
2358-169	Rue	"	50.0	"	120.0 6000
2358-170	L. Zanettin	"	34.0	Rue	60.0 2040
2358-171	"	"	34.0	"	60.0 2040
2358-172	E. Routhier	"	34.0	"	60.0 2040
2358-173	W. H. Allum	"	34.0	"	60.0 2040
2358-174	La Cie du Parc St-Malo	"	34.0	"	60.0 2040
2358-175	"	"	34.0	"	60.0 2040
2358-176	Etienne Genest	"	34.0	"	60.0 2040
2358-177	Thomas Simard	"	34.0	"	60.0 2040

QUARTIER ST-MALO. — ST. MALO WARD

Nos	Propriétaires actuels Actual Proprietors	Prop. à la date du Cadastre Prop. at date of cadastre	Front Rue Street	Profond Depth	Superf. Depth	
2358-178	David Gosselin	Gustave Proteau	34.0	"	60.0	2040
2358-179	Abraham St-Hilaire	"	34.0	"	60.0	2040
2358-180	Albert Guérard	"	34.0	"	60.0	2040
2358-181	La Cie du parc St-Malo	"	34.0	"	60.0	2040
2358-182	Omer Hudon	"	34.0	"	60.0	2040
2358-183	J. Eug. Vaillancourt	"	34.0	"	60.0	2040
2358-184	"	"	34.0	"	60.0	2040
2358-185	Geo. Noreau	"	34.0	"	60.0	2040
2358-186	"	"	34.0	"	60.0	2040
2358-187	Arthur Thivierge	"	34.0	"	60.0	2040
2358-188	L. Zanettin	"	34.0	"	60.0	2040
2358-189	"	"	34.0	"	60.0	2040
2358-190	E. Routhier	"	34.0	"	60.0	2040
2358-191	Max. Lapointe	"	34.0	"	60.0	2040
2358-192	Adélar Lortie	"	34.0	Rue	60.0	2040
2358-193	Frs. P. Jourdain	"	34.0	"	60.0	2040
2358-194	"	"	34.0	"	60.0	2040
2358-195	Ths. Simard	"	34.0	"	50.0	2040
2358-196	La Cie du Parc St-Malo	"	34.0	"	60.0	2040
2358-197	"	"	34.0	"	50.0	2040
2358-198	P. N. Mathieu	"	34.0	"	60.0	2040
2358-199	La Cie du Parc St-Malo	"	34.0	"	60.0	2040
2358-200	Omer Hudon	"	34.0	"	60.0	2040
2358-201	Edouard Bouchard	"	34.0	"	60.0	2040
2358-202	"	"	34.0	"	60.0	2040
2358-203	C. O. Angers	"	34.0	"	60.0	2040
2358-204	Hervey Turgeon	"	34.0	"	60.0	2040
2358-205	"	"	34.0	"	60.0	2040
2358-206	Rue	"	50.0	"	120.0	6000
2358-207	H. E. Jalbert	"	34.0	Rue	60.0	2040
2358-208	Arthur Maranda	"	34.0	"	60.0	2040
2358-209	Oscar Coté	"	34.0	"	60.0	2040
2358-210	"	"	34.0	"	60.0	2040
2358-211	Arthur Pelletier	"	34.0	"	60.0	2050
2358-212	Hermel Samson	"	34.0	"	60.0	2040
2358-213	Ed. Mathieu	"	34.0	"	60.0	2040
2358-214	Léopold Côté	"	34.0	"	60.0	2040
2358-215	H. Houde	"	34.0	"	60.0	2040
2358-216	Victor Houde	"	34.0	"	60.0	2040
2358-217	Théo. Houde	"	34.0	"	60.0	2040
2358-218	L. H. Verret	"	34.0	"	60.0	2040
2358-219	Siméon Fournier	"	34.0	"	60.0	2040
2358-220	Aug. Coté	"	34.0	"	60.0	2040
2358-221	J. Nolin	"	34.0	"	60.0	2040
2358-222	A. Loupre	"	34.0	"	60.0	2040
2358-223	Camille Raymond	"	34.0	"	60.0	2040
2358-224	De C. S. Plamondon	"	34.0	"	60.0	2040
2358-225	De H. E. Jalbert	"	34.0	Rue	60.0	2040
2358-226	Arthur Maranda	"	34.0	"	60.0	2040
2358-229	Joseph Labbé	"	34.0	"	60.0	2040
2358-228	Déméry Tremblay	"	34.0	"	60.0	2040
2358-229	Arthur Pelletier	"	34.0	"	60.0	2040
2358-230	P. N. Mathieu	"	34.0	"	60.0	2040
2358-231	De Ed. Mathieu	"	34.0	"	60.0	2040
2358-232	"	"	34.0	"	60.0	2040
2358-233	O. Houde	"	34.0	"	60.0	2040
2358-234	V. Houde	"	34.0	Rue	60.0	2040
2358-235	Théo. Houde	"	34.0	"	60.0	2040
2358-236	L. H. Verret	"	34.0	"	60.0	2040
2358-237	Louis Simard	"	34.0	"	60.0	2040
2358-238	Alp. Côté	"	34.0	"	60.0	2040
2358-239	De Ed. Mathieu	"	34.0	"	60.0	3040
2358-240	La Cie du Parc St-Malo	"	34.0	"	60.0	2040

QUARTIER ST-MALO. — ST. MALO WARD

Nos	Propriétaires actuels Actual Proprietors	Prop. à la date du Cadastre Prop. at date of cadastre	Front Street	Rue	Profond Depth	Superf. Superf.
2358-241	Geo. J. O'Dowd	Gustave Proteau	34.0	"	60.0	2040
2358-242	"	"	34.0	"	60.0	2040
2358-243	Rue La Cie du Parc St-Malo	"	50.0	"	120.0	6000
2358-244	"	"	34.0	Rue	60.0	2040
2358-245	"	"	34.0	"	60.0	2040
2358-246	"	"	34.0	"	60.0	2040
2358-247	Onés. Rouleau	"	34.0	"	60.0	2040
2358-248	La Cie du Parc St-Malo	"	34.0	"	60.0	2040
2358-249	Siméon Emond	"	34.0	"	60.0	2040
2358-250	La Cie du Parc St-Malo	"	34.0	"	60.0	2040
2358-251	G. H. Poirier	"	34.0	"	60.0	2040
2358-252	"	"	34.0	"	60.0	2040
2358-253	"	"	34.0	"	60.0	2040
2358-254	M. E. Casey	"	34.0	"	60.0	2040
2358-255	"	"	34.0	"	60.0	2040
2358-256	"	"	34.0	Rue	60.0	2040
2358-257	"	"	34.0	"	60.0	2040
2358-258	E. C. Wurtele	"	34.0	"	60.0	2040
2358-259	La Cie du Parc St-Malo	"	34.0	"	60.0	2040
2358-260	"	"	50.0	"	60.0	2040
2358-261	"	"	34.0	Rue	60.0	2040
2358-262	"	"	34.0	"	60.0	2040
2358-263	"	"	34.0	"	60.0	2040
2358-264	J. Pierre Rancourt	"	34.0	"	60.0	2040
2358-265	La Cie du Parc St-Malo	"	34.0	"	60.0	2040
2358-266	"	"	34.0	"	60.0	2040
2358-267	G. H. Poirier	"	34.0	"	60.0	2040
2358-268	"	"	34.0	"	60.0	2040
2358-269	"	"	34.0	"	60.0	2040
2358-270	La Cie du Parc St-Malo	"	34.0	"	60.0	2040
2358-271	"	"	34.0	"	60.0	2040
2358-272	"	"	34.0	"	60.0	2040
2358-273	"	"	34.0	"	60.0	2040
2358-274	J. R. Rousseau	"	34.0	"	60.0	2040
2358-275	"	"	55.0	"	60.0	3330
2358-276	Rue	"	50.0	"	2249.0	112470
2358-277	St-George Morency	"	76.0	rue	irrég.	2349
2358-278	A. Dumontier	"	34.0	"	60.0	2040
2358-279	"	"	34.0	"	60.0	2040
2358-280	Chs. Moisan	"	34.0	"	60.0	2040
2358-281	Joseph Guimont	"	34.0	"	60.0	2040
2358-282	Raymond Cantin	"	34.0	"	60.0	2040
2358-283	Addard Boutin	"	34.0	"	60.0	2040
2358-284	J. A. Caron	"	61.9	rue	60.0	5979
2358-285	Jos. Sagala	"	34.0	"	60.0	2040
2358-286	J. O. Nadeau	"	34.0	"	60.0	2040
2358-287	Rue	"	50.0	"	120.0	6000
2358-288	Wil Reynard	"	34.0	rue	60.0	2040
2358-289	"	"	34.0	"	60.0	2040
2358-290	Honoré Doré	"	34.0	"	60.0	2040
2358-291	"	"	34.0	"	60.0	2040
2358-292	Jos. Genest	"	34.0	"	60.0	2040
2358-293	"	"	34.0	"	60.0	2040
2358-294	Jos. Blais	"	34.0	"	60.0	2040
2358-295	"	"	34.0	"	60.0	2040
2358-296	"	"	34.0	"	60.0	2040
2358-297	"	"	34.0	"	60.0	2040
2358-298	La Cie du Parc St-Malo	"	34.0	"	60.0	2040
2358-299	Jos. Nadeau	"	34.0	"	60.0	2040
2358-300	La Cie du Parc St-Malo	"	34.0	"	60.0	2040
2358-301	Amédée Grégoire	"	34.0	"	60.0	2040
2358-302	"	"	34.0	"	60.0	2040
2358-303	La Cie du Parc St-Malo	"	34.0	"	60.0	2040
2358-304	"	"	34.0	"	60.0	2040
2358-305	Henri Nadeau	"	34.0	"	60.0	2040

QUARTIER ST-MALO. — ST. MALO WARD

Nos	Propriétaires actuels Actual Proprietors	Prop. à la date du Cadastre Prop. at date of cadastre	Front Street	Rue	Profond Depth	Superf.
2358-306	Etienne Genest	Gustave Proteau	34.0	rue	60.0	2040
2358-307	"	"	34.0	"	60.0	2040
2358-308	"	"	34.0	"	60.0	2040
2358-309	"	"	34.0	"	60.0	2040
2358-310	Jos. Genest	"	34.0	"	60.0	2040
2358-311	"	"	34.0	"	60.0	2040
2358-312	Jos. Blais	"	34.0	"	60.0	2040
2358-313	"	"	34.0	"	60.0	2040
2358-314	"	"	34.0	"	60.0	2040
2358-315	"	"	34.0	"	60.0	2040
2358-316	J' L. Coté	"	34.0	"	60.0	2040
2358-317	La Cie P. P. Nigubre, Ltée	"	34.0	"	60.0	2040
2358-318	"	"	34.0	Rue	60.0	2040
2358-319	"	"	34.0	"	60.0	2040
2358-320	"	"	34.0	"	60.0	2040
2358-321	La Cie du Parc St-Malo	"	34.0	"	60.0	2040
2358-322	Ernest Leitch	"	34.0	"	60.0	2040
2358-323	Cha. Leclerc	"	34.0	"	60.0	2040
2358-324	Rue	"	50.0		120.0	6000
2358-325	J. Albert Paquet	"	34.0	Rue	60.0	2040
2358-325	"	"	34.0	"	60.0	2040
2358-327	Emile Dupont	"	34.0	"	60.0	2040
2358-328	"	"	34.0	"	60.0	2040
2358-329	Jos. Mathieu	"	24.0	"	60.0	2040
2358-330	Geo. Mathieu	"	34.0	"	60.0	2040
2358-331	Normand et Mathieu	"	34.0	"	60.0	2040
2358-332	Jos. Larouche	"	34.0	"	60.0	2040
2358-333	Nap. Mercier, sr.	"	34.0	"	60.0	2040
2358-334	Nap. Mercier, Jr.	"	34.0	"	60.0	2040
2358-335	Omer Mercier	"	34.0	"	60.0	2040
2358-336	Albert Lapointe	"	34.0	"	60.0	2040
2358-337	P. N. Cantin	"	34.0	"	60.0	2040
2358-338	"	"	34.0	"	60.0	2040
2358-339	Théo Rochette	"	34.0	"	60.0	2040
2358-340	"	"	34.0	"	60.0	2040
2358-341	Ths. J. Bédard	"	34.0	"	60.0	2040
2358-342	James Hasel	"	34.0	"	60.0	2040
2358-343	Onias Morin	"	34.0	Rue	60.0	2040
2358-344	"	"	34.0	"	60.0	2040
2358-345	De Jos. M. Doré	"	34.0	"	60.0	2040
2358-346	La Cie du Parc St-Malo	"	34.0	"	60.0	2040
2358-347	"	"	34.0	"	60.0	2040
2358-348	"	"	34.0	"	60.0	2040
2358-349	Jos. Dufresne	"	34.0	"	60.0	2040
2358-350	Jos. Morissette	"	34.0	"	60.0	2040
2358-351	Alf. Bouré	"	34.0	"	60.0	2040
2358-352	"	"	34.0	"	60.0	2040
2358-353	James Quigley	"	34.0	"	60.0	2040
2358-354	Pierre Noel	"	34.0	"	60.0	2040
2358-355	"	"	34.0	"	60.0	2040
2358-356	Olivier Larue	"	34.0	"	60.0	2040
2358-357	La Cie du Parc St-Malo	"	34.0	"	60.0	2040
2358-358	Wm. Desbiens	"	34.0	"	60.0	2040
2358-359	"	"	34.0	"	60.0	2040
2358-360	James Hasel	"	34.0	"	60.0	2040
2358-361	Rue	"	50.0	"	120.0	6000
2358-362	La Cie du Parc St-Malo	"	34.0	Rue	60.0	2040
2358-363	"	"	34.0	"	60.0	2040
2358-364	"	"	34.0	"	60.0	2040
2358-365	"	"	34.0	"	60.0	2040
2358-366	"	"	34.0	"	60.0	2040
2358-367	Marie E. Lépine	"	34.0	"	60.0	2040
2358-368	"	"	34.0	"	60.0	2040
2358-369	La Cie du Parc St-Malo	"	34.0	"	60.0	2040
2358-370	"	"	34.0	"	60.0	2040

QUARTIER ST-MALO. — ST. MALO WARD

Nos	Propriétaires actuels Actual Proprietors	Prop. à la date du Cadastre Prop. at date of cadastre	Front Street	Profond Depth	Superf.
2356-371	Henri Bourassa	Gustave Proteau	34.0	"	60.0 2040
2356-372	"	"	34.0	"	60.0 2040
2356-373	C. A. Marché	"	34.0	"	60.0 2040
2356-374	"	"	34.0	"	60.0 2040
2356-375	La Cle du Parc St-Malo	"	34.0	"	60.0 2040
2356-376	"	"	34.0	"	60.0 2040
2356-377	De. C. Gobell	"	60.0	"	60.0 2720
2356-378	La Cle du Parc St-Malo	"	34.0	Rue	60.0 2040
2356-379	"	"	34.0	"	60.0 2040
2356-380	"	"	34.0	"	60.0 2040
2356-381	Walter Ruthman	"	34.0	rue	60.0 2040
2356-382	Jimmy Ruthman	"	34.0	"	60.0 2040
2356-383	J. A. Richerdy	"	34.0	"	60.0 2040
2356-384	"	"	34.0	"	60.0 2040
2356-385	C. A. Cato	"	34.0	"	60.0 2040
2356-386	"	"	34.0	"	60.0 2040
2356-387	La Cle du Parc St-Malo	"	34.0	"	60.0 2040
2356-388	"	"	34.0	"	60.0 2040
2356-389	"	"	34.0	"	60.0 2040
2356-390	"	"	34.0	"	60.0 2040
2356-391	Théo. Laroche	"	34.0	"	60.0 2040
2356-392	La Cle du Parc St-Malo	"	34.0	"	60.0 2040
2356-393	"	"	29.6	"	60.0 2085
2356-394	Rue	"	50.0	"	1985.0 99285
2356-395	Jos. Montreuil	"	irrég.	Rue	irrég. 2349
2356-396	Rue	"	50.0	"	53.0 2678
2356-397	De Ovide Vermette	"	34.0	rue	54.8 1853
2356-398	J. A. Grégoire	"	34.0	"	55.6 1890
2356-399	Ed. Mathurin	"	34.0	"	56.1 1906
2356-400	J. C. Lempérance	"	34.0	"	56.9 1951
2356-401	Ernest Mathurin	"	34.0	"	57.8 1956
2356-402	Jos. Paquet	"	34.0	rue	58.4 1964
2356-403	"	"	34.0	"	59.0 2002
2356-404	"	"	34.0	"	59.9 2037
2356-405	"	"	34.0	"	60.7 2062
2356-406	Honoré Bouré	"	34.0	"	61.5 2088
2356-407	"	"	34.0	"	62.2 2115
2356-408	Nap. Martineau	"	34.0	"	62.11 2140
2356-409	Lucien Decourcy	"	34.0	"	63.8 2166
2356-410	Jos. Drolet	"	34.0	"	64.5 2194
2356-411	La Cle du Parc St-Malo	"	34.0	"	65.2 2219
2356-412	"	"	34.0	"	66.0 2244
2356-413	G. A. Dusault	"	34.0	"	66.7 2271
2356-414	"	"	34.0	"	67.5 2297
2356-415	Rue	"	50.0	"	68.0 3425
2356-416	Alex. Bouchard	"	34.0	Rue	69.3 2361
2356-417	"	"	34.0	"	70.2 2387
2356-418	Jos. H. Fontaine	"	34.0	"	71.0 2414
2356-419	Geo. Vanfelson	"	34.0	"	71.8 2440
2356-420	J. A. Paquet	"	34.0	"	72.6 2465
2356-421	"	"	34.0	"	73.3 2492
2356-422	"	"	34.0	"	74.0 2518
2356-423	J. O. Dugal	"	34.0	Rue	74.8 2543
2356-424	"	"	34.0	"	75.7 2570
2356-425	"	"	34.0	"	76.4 2596
2356-426	Arthur Bisson	"	34.0	"	77.2 2621
2356-427	Arthur Gagnon	"	34.0	"	77.11 2649
2356-428	Perre Germain	"	34.0	"	78.9 2674
2356-429	Alex. Bergeron	"	34.0	"	18.5 2700
2356-430	De O. F. Gagnon	"	34.0	"	80.3 2727
2356-431	W. Convey	"	34.0	"	80.11 2752
2356-432	La Cle du Parc St-Malo	"	34.0	"	81.8 2778
2356-433	"	"	34.0	"	82.6 2806
2356-434	Rue	"	50.0	"	83.0 4173
2356-435	Q. & L. St-John Ry.	"	34.0	Rue	84.4 2870

QUARTIER ST-MALO. — ST. MALO WARD

Nos	Propriétaires actuels Actual Proprietors	Prop. à la date du Cadastre Prop. at date of cadastre	Front Rue Street	Profond Depth	Superf. Depth
2358-436	"	Gustave Proteau	34.0	"	85.2 2886
2358-437	"	"	34.0	"	85.10 2921
2358-438	La Cie du Parc St-Malo	"	34.0	"	86.7 2948
2358-440	"	"	34.0	"	87.4 2973
2358-440	"	"	34.0	"	88.3 2999
2358-441	"	"	34.0	"	89.0 3026
2358-442	"	"	34.0	"	89.10 3043
2358-443	"	"	34.0	"	90.7 3077
2358-444	"	"	34.0	Rue	91.4 3104
2358-445	"	"	34.0	"	92.1 3130
2358-446	"	"	34.0	"	92.11 3155
2358-447	"	"	34.0	"	93.8 3182
2358-448	"	"	34.0	"	94.5 3208
2358-449	J. A. Caron	"	60.0	"	95.0 3238
2358-	Partie non subdivisée située entre le C. P. Ry et la route de Lorette....	C. P. & Tho. Delaney	irrég.	irrég.	581900
2358-	Partie non subdivisée et occupée par le Transcontinental.....		irrég.	irrég.	312700
2476-	Q. & L. St-John Ry.....	Quebec & Gosford Ry	66.0	Largueur — traversant le No. 2358.....	39930
2476-	R. & L. St-John Ry.....	Quebec & Gosford Ry	66.0	Largueur — traversant le No. 2358 depuis l'Ave Leage jusqu'au No 2358.....	146190

