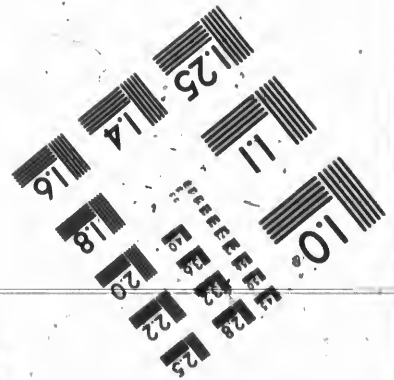




**IMAGE EVALUATION  
TEST TARGET (MT-3)**



**Photographic  
Sciences  
Corporation**

23 WEST MAIN STREET  
WEBSTER, N.Y. 14580  
(716) 872-4503

0  
16  
18  
20  
22  
25  
28  
32  
36

**CIHM/ICMH  
Microfiche  
Series.**

**CIHM/ICMH  
Collection de  
microfiches.**



**Canadian Institute for Historical Microreproductions / Institut canadien de microreproductions historiques**

10  
12  
16  
18  
20  
22  
25  
28  
32  
36

**© 1986**

Technical and Bibliographic Notes/Notes techniques et bibliographiques

The Institute has attempted to obtain the best original copy available for filming. Features of this copy which may be bibliographically unique, which may alter any of the images in the reproduction, or which may significantly change the usual method of filming, are checked below.

L'Institut a microfilmé le meilleur exemplaire qu'il lui a été possible de se procurer. Les détails de cet exemplaire qui sont peut-être uniques du point de vue bibliographique, qui peuvent modifier une image reproduite, ou qui peuvent exiger une modification dans la méthode normale de filmage sont indiqués ci-dessous.

Coloured covers/  
Couverture de couleur

Covers damaged/  
Couverture endommagée

Covers restored and/or laminated/  
Couverture restaurée et/ou pelliculée

Cover title missing/  
Le titre de couverture manque

Coloured maps/  
Cartes géographiques en couleur

Coloured ink (i.e. other than blue or black)/  
Encre de couleur (i.e. autre que bleue ou noire)

Coloured plates and/or illustrations/  
Planches et/ou illustrations en couleur

Bound with other material/  
Relié avec d'autres documents

Tight binding may cause shadows or distortion  
along interior margin/  
La reliure serrée peut causer de l'ombre ou de la  
distorsion le long de la marge intérieure

Blank leaves added during restoration may  
appear within the text. Whenever possible, these  
have been omitted from filming/  
Il se peut que certaines pages blanches ajoutées  
lors d'une restauration apparaissent dans le texte,  
mais, lorsque cela était possible, ces pages n'ont  
pas été filmées.

Additional comments:/  
Commentaires supplémentaires:

Coloured pages/  
Pages de couleur

Pages damaged/  
Pages endommagées

Pages restored and/or laminated/  
Pages restaurées et/ou pelliculées

Pages discoloured, stained or foxed/  
Pages décolorées, tachetées ou piquées

Pages detached/  
Pages détachées

Showthrough/  
Transparence

Quality of print varies/  
Qualité inégale de l'impression

Includes supplementary material/  
Comprend du matériel supplémentaire

Only edition available/  
Seule édition disponible

Pages wholly or partially obscured by errata  
slips, tissues, etc., have been refilmed to  
ensure the best possible image/  
Les pages totalement ou partiellement  
obscurcies par un feuillet d'errata, une pelure,  
etc., ont été filmées à nouveau de façon à  
obtenir la meilleure image possible.

This item is filmed at the reduction ratio checked below/  
Ce document est filmé au taux de réduction indiqué ci-dessous.

10X	12X	14X	16X	18X	20X	22X	24X	26X	28X	30X	32X
					✓						

The copy filmed here has been reproduced thanks to the generosity of:

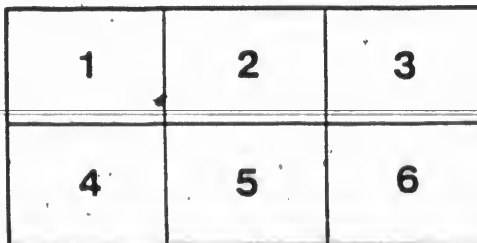
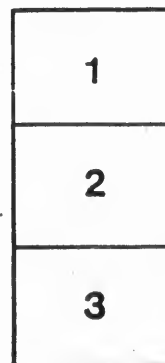
Archives of Ontario  
Toronto

The images appearing here are the best quality possible considering the condition and legibility of the original copy and in keeping with the filming contract specifications.

Original copies in printed paper covers are filmed beginning with the front cover and ending on the last page with a printed or illustrated impression, or the back cover when appropriate. All other original copies are filmed beginning on the first page with a printed or illustrated impression, and ending on the last page with a printed or illustrated impression.

The last recorded frame on each microfiche shall contain the symbol  $\rightarrow$  (meaning "CONTINUED"), or the symbol  $\nabla$  (meaning "END"), whichever applies.

Maps, plates, charts, etc., may be filmed at different reduction ratios. Those too large to be entirely included in one exposure are filmed beginning in the upper left hand corner, left to right and top to bottom, as many frames as required. The following diagrams illustrate the method:



L'exemplaire filmé fut reproduit grâce à la générosité de:

Archives of Ontario  
Toronto

Les images suivantes ont été reproduites avec le plus grand soin, compte tenu de la condition et de la netteté de l'exemplaire filmé, et en conformité avec les conditions du contrat de filmage.

Les exemplaires originaux dont la couverture en papier est imprimée sont filmés en commençant par le premier plat et en terminant soit par la dernière page qui comporte une empreinte d'impression ou d'illustration, soit par le second plat, selon le cas. Tous les autres exemplaires originaux sont filmés en commençant par la première page qui comporte une empreinte d'impression ou d'illustration et en terminant par la dernière page qui comporte une telle empreinte.

Un des symboles suivants apparaîtra sur la dernière image de chaque microfiche, selon le cas: le symbole  $\rightarrow$  signifie "A SUIVRE", le symbole  $\nabla$  signifie "FIN".

Les cartes, planches, tableaux, etc., peuvent être filmés à des taux de réduction différents. Lorsque le document est trop grand pour être reproduit en un seul cliché, il est filmé à partir de l'angle supérieur gauche, de gauche à droite, et de haut en bas, en prenant le nombre d'images nécessaire. Les diagrammes suivants illustrent la méthode.

ire  
détails  
es du  
modifier  
er une  
filmage

ées

re

y errata  
ed to

nt  
ne pelure.  
çon à

# VOTERS' LIST, 1879.

---

## Township of Morris,

(COUNTY OF HURON.)

---

List of Persons Entitled to vote at Municipal Elections and Elections to the Legislative Assembly.

---

Sub-Section 4 of Section 2, of the Act to Consolidate and Amend the Law Respecting Voters' Lists

4. The Sheriff shall immediately upon receipt of his copies cause one of them to be posted up in a conspicuous place in the Court House; the Clerk of the Peace, upon receipt of his copies, shall cause one of them to be posted in a conspicuous place in his office; every Public or Separate School Head Master or Mistress shall in like manner put up one on the door of the School House; and every Postmaster shall post up one of his copies in his Post Office.—39 V., C. 11, S. 4, S. S. 2.

PRINTED AT THE RECORD OFFICE, BLYTH.

**MU**

- 1. Su
- 5. W

Pollin  
7t

Pa  
tions to

- 
- J 534
  - J 523
  - J 537
  - J 561
  - J 628
  - J 736
  - J 527
  - J 538
  - J 562
  - J 564
  - J 565
  - 638
  - J 639
  - 674
  - J 692
  - J 732
  - J 693
  - J 694
  - 732
  - 732
  - J 566
  - 674
  - J 702
  - 732
  - 732
  - 632



# VOTERS' LIST--1879.

## MUNICIPALITY OF THE TOWNSHIP OF MORRIS

### SCHEDULE OF POST OFFICES :

- |              |               |                |               |
|--------------|---------------|----------------|---------------|
| 1. Sunshine. | 2. Bushfield. | 3. Blyth.      | 4. Belgrave.  |
| 5. Wingham.  | 6. Bluevale.  | 7. Morrisbank. | 8. Jamestown. |
|              | 9. Brussels.  | 10. Walton.    |               |

Polling Subdivision No. 1, comprising Lots from 1 to 15, inclusive in the 7th, 8th and 9th Concessions, and 3 to 15, inclusive in the 10th con.

Part I.--List of persons entitled to vote at both Municipal Elections, and Elections to the Legislative Assembly.

J 534	Agen, Dennison	N hf 12	7	Owner	2
J 523	Badore, Charles,	N hf 2	7	Owner	3
J 537	Bailey, William	N hf 15	7	Tenant	1
J 561	Barr, James	S W qr 4	7	Owner	3
J 628	Black, William	S W qr 8	8	Owner	3
J 736	Brown, William	11 12	10	Owner	3
J 527	Cole, Albert	N E qr 7	7	Owner	3
J 538	Cantelon, Peter	N hf 14	7	Owner	1
J 562	Craig, James	S hf 7	7	Owner	3
J 564	Coulter, James	S hf 9	7	Owner	2
J 565	Cunningham, Matthew	S qr 10	7	Owner	2
638	Colclough, John	S hf 15	8	Owner	3
J 639	Colclough, Joseph	S hf 15	8	Owner	3
674	Clark, William	N hf 13	9	Owner	3
J 692	Combs, Henry	N pt of S hf 2	9	Owner	3
J 732:	Cockerline, John	8	10	Owner	3
J 693	Combs, Thomas	N pt of S hf 2	9	Owner	3
J 694	Combs, Joseph	N pt of S hf 2	9	Owner	3
733	Cockerline, William	8	10	Farmers son	3
734	Cockerline, Robert	8	10	Farmers son	3
J 560	Dwyre, Michael	S hf 3	7	Owner	3
677	Dick, James	N hf 15	9	Owner	3
J 701	Frarey, Joseph	S hf 8	9	Owner	3
730	Frazer, Donald	5	10	Owner	3
731	Frazer, John	6	10	Owner	3
631	Gosman, Henry	S hf 11	8	Owner	2

APPENDIX

J  
J  
J  
J  
J

J  
J

J  
J  
J

J  
J  
J  
J  
J  
J  
J

J  
J

J  
J

J  
J

J  
J

J  
J

J  
J

J  
J

J  
J

J  
J

J  
J

J  
J




POLLING SUBDIVISION 1.

JUROR	NO. ON ROLL	NAME	LOT	CON OR STREET	H. O. ADDRESS
J	632	Gosman, Thomas	S hf 11	8	Owner 3
J	698	Gibson, James	S hf 6	9	Owner 3
J	525	Harrison, James	N hf 4	7	Owner 3
J	530	Hill Thomas	N qr 10	7	Tenant 1
J	531	Hall, James	Pt N qr 11	7	Owner 2
J	602	Hughes, Robert	N W qr 14	2	Owner 2
	603	Hughes, Milton	N W qr 14	2	Farmers son, 2
J	605	Howlett, Charles	N hf 15	2	Owner 2
J	637	Howe, Charles A.	S hf 14	8	Owner 3
	588	Johnston, John	N hf 1	2	Owner 3
J	625	Jarvis, Charles E.	S hf 5	2	Owner 3
J	708	Jackson, John	S W qr 13	9	Owner 3
J	709	Jackson James	S E qr 13	9	Owner 3
	528	Kelly, Patrick	5 and 6	7	Owner 3
J	529	Kelly Daniel	N hf 8 and 9	7	Owner 2
J	563	Kelly, Michael	S hf 8	7	Owner 2
J	568	Kelly, William	S W qr 12	7	Owner 2
J	569	Kelly, James	S E qr 12	7	Owner 2
J	589	Kruse, August	N W qr 2	2	Owner 3
J	600	Kelly, John	N hf 13	2	Owner 2
J	619	Kraeling, George	S hf 1	2	Owner 3
J	524	Littlefair, Emmerson	N hf 3	7	Owner 3
	533	Laundy, Henry	S hf of N hf 11	7	Owner 2
J	571	Lynn, Patrick	S hf 14 and 15	7	Owner 2
J	590	Leishman, Richard	N E qr 2	2	Tenant 3
		Leish, John	N hf 5	2	Owner 3
J	667	Laidlaw Robert	N hf 7	9	Owner 3
J	668	Laidlaw, Thomas	N hf 8	9	Owner 3
			7	10	Owner 6
J	699	Laidlaw, John	S hf 7	9	Owner 3
	700	Laidlaw, William	S hf 7	9	Farmers son 3
J	710	Laidlaw, Robt. B.	S hf 14 and 15	9	Owner 3
J	729	Logan, James	4 and E pt 3	10	Owner 3
		Lynn, William J.	N E qr 10	2	Owner 3
J	526	McCorkendale, Robt	N W qr 7	7	Owner 3
J	558	McInnes, Archibald	S hf 2	7	Owner 3
	559	McInnes, John	S hf 2	7	Farmers son 3
	601	McCaughy, John	S hf of N hf 11	8	Owner 2
	604	McKay, James	N E qr 14	8	Owner 2
J	633	McElroy, John	S hf 12 and 13	8	Owner 3
	634	McElroy, William	S hf 12 and 13	8	Farmers son 3
	635	McElroy, James	S hf 12 and 13	2	Farmers son 3
	636	McElroy, Joseph	S E pt 13	2	Owner 3
	663	McCombe, James	N hf 5	9	Owner 3
	664	McCombe, John	N hf 5	9	Owner 3
	665	McCaughy, Francis	N hf 6	9	Owner 3
J	670	Marshall, William	N hf 10	9	Owner 3
J	696	McMillen, John	S hf 4	9	Owner 3
		Murphy, Henry	N hf 15	7	Owner 3
J	592	Nesbit, James	N hf 4 & N qr 10	8 & 7	Owner 3



**POLLING SUBDIVISION NO. 1.**

JUROR	NO. ON ROLL	NAME	LOT.	CON. OR STRET		P. O. ADDRESS
	598	Newcombe, James	N W pt 11	8		Tenant 2
J	567	Pierce, George	S hf 11 S hf of N hf 6	7		Owner 2
J	593	Phelan, Patrick	N W qr 7 S hf of N hf 6	8		Owner 2
	594	Phelan, William	N W qr 7	8		Farmers son 2
J	596	Petch, James	N hf 8	8		Owner 3
J	599	Pratt, Richard	N W pt 12	8		Owner 2
J	623	Pollock, James	S hf 4	8		Owner 3
	624	Pollock, William	S hf 4	8		Farmers son 3
J	535	Russel, Thomas	N hf 13	7		Owner 1
		Rettigg, Christian	N hf 8	8		Tenant 3
	661	Rourke, Patrick	N hf 3	9		Owner 3
J	662	Rourke, Patrick	N hf 4	9		Tenant 3
J	666	Richmond, Henry	S hf of N hf 6	9		Owner 3
J	735	Richmond, John	9 and 10	10		Owner 3
	532	Smith, James	N W pt 11	7		Owner 2
J	620	Smith, Alexander	S hf 2	8		Owner 3
	621	Smith, James	S hf 2	8		Farmers son 3
J	622	Smith, Andrew	S hf 3	8		Owner 3
J	626	Smith, John	S hf 6	8		Owner 3
J	627	Smith, Alexander	S hf 7	8		Owner 3
J	629	Scott, John	S hf 9	8		Owner 3
	630	Symond, George	S qr 10	8		Owner 2
	660	Sloan, Andrew W.	N hf 1 & 2	9		Owner 3
J	669	Scott, Wm. P.	N hf 9	9		Owner 3
J	678	Skelton, George	N hf of S hf 10	8		See sub no. 2 2
J	739	Smeltzor, Morris	15	10		Owner 3
J	566	Thuel, Samuel	N hf of S hf 10	7		Owner 2
J	591	Taylor, John	N hf 3	8		Owner 3
J	702	Taylor, Robert	S hf 11	9		Tenant 3
	703	Taylor, J. B.	S hf 11	9		Owner
J	704	Traquair, Robt.	S hf 10	9		Owner 3
	705	Traquair, William	S hf 10	9		Farmers son 3
	706	Traquair, John	S hf 10	9		Farmers son 3
	707	Traquair, Robert	S hf 10	9		Farmers son 3
J	595	Vincent, William	N E qr 7	8		Owner 2
J	522	Williams, John	N hf 1	7		Owner 3
J	570	Welsh, Samuel	S hf 13	7		Tenant 2
J	597	Wallace, John	N hf 9 & N W qr 10	8		Owner 2
J	671	Way, Walter	N hf 11	9		Owner 3
	672	Way, Robert	N hf 12	9		Owner 3
	673	Way, Robert	N hf 12	9		Farmers son 3
J	675	Wilson, Richard	N hf 14	9		Owner 3
	676	Wilson, William	N hf 14	9		Owner 3
J	695	Wilson, James	N pt of S hf 3	9		Owner 3
	597	Wright, Francis	S hf 5	9		Owner 3
		Wright, Robt. A.	S hf 5	9		Farmers son 3
	737	Wilford, Edward	13 & 14	10		Owner 3
J	738	Wilford, John	13 & 14	10		Owner 3



M

1.  
5.

)

JUROR

M

1.  
5.

b

JUROR

# VOTERS' LIST--1879.

## MUNICIPALITY OF THE TOWNSHIP OF MORRIS

### SCHEDULE OF POST OFFICES :

- |              |               |                |               |
|--------------|---------------|----------------|---------------|
| 1. Sunshine. | 2. Bushfield. | 3. Blyth.      | 4. Belgrave.  |
| 5. Wingham.  | 6. Bluevale.  | 7. Morrisbank. | 8. Jamestown. |
|              | 9. Brussels.  | 10. Walton.    |               |

### POLLING SUBDIVISION NO. I.

Part II.--List of persons entitled to vote at Municipal Elections Only.

JUROR	NO. ON ROLL	NAME	LOT	CON. OR STREET	P. O. ADDRESS
			NONE.		

# VOTERS' LIST--1879.

## MUNICIPALITY OF THE TOWNSHIP OF MORRIS

### SCHEDULE OF POST OFFICES :

- |             |               |                |               |
|-------------|---------------|----------------|---------------|
| 1. Sunshine | 2. Bushfield. | 3. Blyth.      | 4. Belgrave.  |
| 5. Wingham. | 6. Bluevale.  | 7. Morrisbank. | 8. Jamestown. |
|             | 9. Brussels.  | 10. Walton.    |               |

### POLLING SUBDIVISION NO. I.

Part III.--List of persons entitled to vote at Elections to the Legislative Assembly only.

JUROR	NO. ON ROLL	NAME	LOT	CON. OR STREET	P. O. ADDRESS
			NONE.		



# VOTERS' LIST—1879.

## MUNICIPALITY OF THE TOWNSHIP OF MORRIS

### SCHEDULE OF POST OFFICES:

- |             |               |                |               |
|-------------|---------------|----------------|---------------|
| 1. Sunshine | 2. Bushfield. | 3. Blyth.      | 4. Belgrave.  |
| 5. Wingham. | 6. Bluevale.  | 7. Morrisbank. | 8. Jamestown. |
|             | 9. Brussels.  | 10. Walton.    |               |

Polling Subdivision No. 2, comprising Lots from 16 to 30 inclusive in the 7th, 8th, 9th and 10th Concessions.

Part I.—List of persons entitled to vote at both Municipal Elections, and Elections to the Legislative Assembly.

NO. ON ROLL	NAME	LOT	CON OR STREET	P. O. ADDRESS
J 586	Ashton, Francis	S hf 27	7	Owner 9
J 578	Bowley, Richard	S hf 21	7	Tenant 9
J 587	Burges, Henry	S hf 30	7	Owner 9
J 618	Burns, Robert	N hf 30	8	Owner 9
J 646	Button, William	S hf 20	8	Owner 9
J 691	Bulger, James	N hf 30	9	Owner 10
J 716	Burnhill, James	S hf 21	9	Owner 10
J 717	Burnhill, John	S hf 21	9	Owner 10
J 746	Bullen, James	27	10	Tenant 10
J 555	Corniss, William	N pt 30	7	Owner 9
	Clegg, Joseph	S hf 29	7	see sub no 3 9
J 611	Clemman, James	N hf 22	8	Owner 9
J 649	Clemman, John	S hf 22	8	Owner 10
	656 Carter, Thomas	S hf 28 & 29	8	Owner 10
	657 Carter, Hugh W.	S hf 28 & 29	8	Farmers son 10
J 680	Clemman, William	N hf 20	9	Owner 10
J 727	Coleman, Daniel	S E qr 29	9	Owner 10
	784 Campbell, James	7 & 8	Walton	Owner 10
J 613	Douglass, John	N hf 24	8	Tenant 9
J 615	Durnion, James	N hf 27	8	Owner 9
J 616	Durnion, Robert	N hf 27	8	Owner 9
J 572	Evans, Benjamin	S hf 16	7	Owner 3
J 610	Evans, James	N hf 21	8	Owner 9
	682 Fear, Samuel	S hf of N hf 21	9	Owner 9





POLLING SUBDIVISION NO. 2.

JUROR	NO. ON ROLL	NAME	LOT.	CON. OR STRET	P. O. ADDRESS
J	719	Farquharson, David	S hf 23	9	Tenant 10
J	720	Farquharson, Thomas	S hf 23	9	Owner 10
J	782	Fulton, James	11 & 12	Walton	Owner 10
	585	Gordon, Joseph	S hf 26	7	Owner 9
J	653	Garvie, William	S hf 25	8	Owner 10
	792	Grimboldby, Christphr	N E pt 30	10	Owner 10
J	574	Hill, Robt.	S hf 18	7	Owner 9
	579	Hyslop, Alexander	S hf 21	7	Owner 9
	583	Hays, John	S E pt 25	7	Owner 9
	650	Holmes, Robert	S hf 23	8	Owner 10
J	651	Holmes, Robert jr.	S hf 23	8	Owner 10
	791	Hughton, Henry	13	Walton	Owner 10
J	643	Jackson, John	S hf 18 and 19	8	Owner 9
	644	Jackson, William	S hf 18 and 19	8	Farmers son 9
	645	Jackson, Henry	S hf 18 and 19	8	Farmers son 9
J	679	Jackson, George	N hf 18	9	Owner 9
J	542	Kernaghan, James	N hf 19	7	Owner 9
J		Kelly, Thomas	N hf 26	8	Owner 9
J		Kelly, James	N hf 26	8	Owner 9
J	652	Kelly, William	S hf 24	8	Owner 10
J	683	Kelly, George	N hf 22	9	Owner 10
J	684	Kenetchel, Daniel	N hf 23	9	Owner 10
J	688	Knight, David	N hf 28 and 29	9	Owner 10
	689	Knight, John	N hf 28 and 29	9	Farmers son 10
	690	Knight, Peter	N hf 28 and 29	9	Farmers son 10
J	617	Lees, Andrew	N hf 29	8	Owner 9
J	655	Lawson, John	S hf 27	8	Owner 10
J	726	Lamb, John	S W qr 29	9	Owner 10
	743	Little, William	23, 24, & 25	10	Tenant 10
		Little, R.	S hf 26	9	Owner
	547	McCutcheon, John	N hf 23	7	Owner 9
	548	McCutcheon, Francis	N hf 23	7	Farmers son 9
J	549	McCutcheon, John	N W qr 24	7	Owner 9
J	551	McCutcheon, Francis	N hf 25 & N E qr 24	7	Owner 9
	552	McCutcheon, David	N hf 25 & N E qr 24	7	Farmers son 9
J	573	McCall, William	S hf 17	7	Owner 9
	576	Maxwell, David	S hf 19	7	Owner 9
J	580	McArthur Duncan	S hf 22	7	Owner 9
	581	McDonald, Peter	S hf 23 and 24	7	Owner 9
	582	McDonald, Dugald	S hf 23 and 24	7	Farmers son 9
J	584	McKeena, Patrick	S hf 25	7	Owner 9
J	606	McArter, James	N hf 17 & N E pt 16	8	Owner 9
J	607	McCall, Alexander	N hf 18	8	Owner 9
J	609	McLean, Donald	N hf 20 & N W qr 23	8	Owner 9
J	612	McRae, Roderick	N E qr 23	8	Owner 9
		McArter, William	N hf 24	8	Owner 10
J	614	McDonald, Charles	N hf 25	8	Owner 10
J	648	McCallum, Gilbert	S pt 21	8	Owner 9

—

INDEX

J

J

J

J

J

J

J

J

J

J

J

J

J

J

J

J

J

J

J

J

J

J

J

J

J

J

J

J

J

J

J

J

J

J


J

J

J

**POLLING SUBDIVISION 2.**

JUROR	NO. ON ROLL	NAME	LOT	CON OR STREET	P. O. ADDRESS
J	654	McCall, George	S hf 26	8	Owner 10
J	658	McNabb, John	N pt of S hf 30	8	Owner 10
	681	McPhail, Duncan	N qr 21	9	Owner 10
J	635	Moore, David	N pt 24 & 25	9	Owner 10
J	686	Moore, Jonathan	N hf 26	9	Owner 10
J	718	McArthur, Peter	S hf 22	9	Owner 10
J	721	McArthur, Colin	S pt 24	9	Owner 10
J	722	McArthur, John	S pt 25	9	Owner 10
J	723	McNabb, Daniel	S hf 26	9	Tenant 10
J	724	McDonald James	S hf 27	9	Owner 10
J	725	McQuaig, Duncan	S hf 28	9	Owner 10
J	728	McDougald, Donald	S hf 30	9	Owner 10
J	740	McDonald, Neil	16, 17 & 18	10	Owner 10
	741	McDonald, Alexander	16, 17 & 18	10	Owner 10
	744	McDonald, Hugh	23, 24 & 25	10	Owner 1
J	747	Murray, James	28 & 29	10	Owner 10
	793	McDonald, Louis	21 & 22	10	Owner 10
J	540	Nichol, Alexander	N hf 17	7	Owner 9
	539	Purvis, James	N hf 16	7	Owner 9
			S pt 30	10	
J	789	Pattison, Robert	5	Walton	Owner 10
J	546	Rands, George	N hf 22	7	Tenant 9
J	553	Robb, John	N hf 26 & N W qr 27	7	Owner 9
J	659	Ritchie, Charles	S pt 30	8	Owner 10
	787	Reid, John	4	Walton	Owner 10
J	543	Smith, Joseph	N hf 20	7	Owner 9
	545	Smith, James	N hf 21	7	Farmers son 9
J	556	Skelton, John	Pt N hf 30	7	Tenant 9
			N hf 17	9	Owner
J	642	Skelton, Thomas	S hf 17	8	Owner 9
J	678	Skelton, George	N hf 16	9	Owner 2
J	687	Smith, George	N hf 27	9	Owner 10
J	711	Shortreed, James	S hf 16	9	Owner 10
J	712	Shortreed, Robert	S hf 17 & S W qr 18	9	Owner 10
J	713	Shortreed, John	19 and S E qr 18	9	Owner 10
	714	Stewart, Richard	S hf 20	9	Owner 10
	715	Stewart, Samuel T.	S hf 20	9	Farmers son 10
J	742	Searl, John	19 and 20	10	Owner 10
J	785	Smith, Farquhar	2 and 3	Walton	Owner 10
	786	Stark, John	6	Walton	Owner 10
J	790	Sage, Charles	1	Walton	Owner 10
J	775	Tait, George	S hf 19	7	Tenant 9
	577	Thompson, Robert	S hf 20	7	Owner 9
J	608	White, John	N hf 19	8	Owner 9
J	640	Wilson, John	S hf 16	8	Owner 2
J	641	Wilson, William	S hf 16	8	Owner 2
J	519	Walker, Samuel	N hf 29	7	See sub no. 3 9



5  
b  
STOR

# VOTERS' LIST--1879.

## MUNICIPALITY OF THE TOWNSHIP OF MORRIS

### SCHEDULE OF POST OFFICES:

- |              |               |                |               |
|--------------|---------------|----------------|---------------|
| 1. Sunshine. | 2. Bushfield. | 3. Blyth.      | 4. Belgrave.  |
| 5. Wingham.  | 6. Bluevale.  | 7. Morrisbank. | 8. Jamestown. |
|              | 9. Brussels.  | 10. Walton.    |               |

### POLLING SUBDIVISION NO. 1.

Part II.--List of persons entitled to vote at Municipal Elections Only.

JUROR	NO. ON ROLL	NAME	LOT.	CON. OR STRET	P. O. ADDRESS
	550	Anderson, James	N W pt 24	7	Owner 9

# VOTERS' LIST--1879.

## MUNICIPALITY OF THE TOWNSHIP OF MORRIS

### SCHEDULE OF POST OFFICES:

- |             |               |                |               |
|-------------|---------------|----------------|---------------|
| 1. Sunshine | 2. Bushfield. | 3. Blyth.      | 4. Belgrave.  |
| 5. Wingham. | 6. Bluevale.  | 7. Morrisbank. | 8. Jamestown. |
|             | 9. Brussels.  | 10. Walton.    |               |

### POLLING SUBDIVISION NO. 1.

Part III.--List of persons entitled to vote at Elections to the Legislative Assembly only.

JUROR	NO. ON ROLL	NAME	LOT	CON OR STREET	P. O. ADDRESS

NONE.

MU

1. S  
5.

Poll

tion

JEROR N

J 3

J 3

J

4

4

4

J 4

J 4

5

5

J 3

J 3

J 3

J 3

J 3

J 3

J 3

J 3

J 3

J 3

J 3

J 3

J 3

J 3

J 3

J 3

J 3

J 3

# VOTERS' LIST—1879.

## MUNICIPALITY OF THE TOWNSHIP OF MORRIS

### SCHEDULE OF POST OFFICES:

- |             |               |                |               |
|-------------|---------------|----------------|---------------|
| 1. Sunshine | 2. Bushfield. | 3. Blyth.      | 4. Belgrave.  |
| 5. Wingham. | 6. Bluevale.  | 7. Morrisbank. | 8. Jamestown. |
|             | 9. Brussels.  | 10. Walton.    |               |

Polling Subdivision No. 3, comprising Lots from 1 to 30 inclusive in the 5th, and 6th Concessions, except that portion belonging to the Corporation of Brussels.

Part I.—List of persons entitled to vote at both Municipal Elections, and Elections to the Legislative Assembly.

JUROR	NO. ON ROLL	NAME	LOT	CON OR STREET	P. O. ADDRESS
J	365	Aitken, William	N hf 16	5	Owner 9
J	366	Aitken, James	N hf 16	5	Owner 9
J		Angus, John	S hf 22	5	Tenant 9
	446	Armstrong, William	N pt 8	6	Owner 1
	447	Armstrong, Robert J.	N pt 8	6	Farmers son 1
	448	Armstrong, George	N pt 8	6	Farmers son 1
			S hf 28	5	
J	488	Armstrong, William	N hf 29	6	Owner
J	496	Armstrong, Edward	S W qr 8	6	Owner 2
	510	Angus, John	S pt 20 & 21	6	Owner 9
	511	Angus, Thomas	S pt 20 & 21	6	Tenant 9
J	345	Bryans, Edward	N hf 6	5	Owner 4
J	346	Bryans, William	N hf 6	5	Owner 4
J	429	Bell, John	S hf 3	5	Owner 4
J	369	Bradshaw, Abel	N W qr 19	5	Owner 9
J	372	Barr, Samuel	N hf 21	5	Owner 9
J	425	Baines, Henry	S W qr 7	5	Owner 4
	424	Baines, William	S E qr 7	5	Owner 4
J	407	Barr, Samuel D.	S hf 21	5	Owner 9
J	478	Buchanan, Thomas	N W qr 22	6	Owner 9
J	489	Burwash, John	S hf 1 & N pt of S hf 2	6	Owner 4
J	492	Bradburn, John	S hf 3	6	Tenant 3

NO.  
RE  
J 50

J 51

J 51

J 51

70

71

J 3

3

J 3

J 3

J 3

J 3

J 3

J

J

J

J

J

J

J

J

J

J

J

J

J

J

J

J

J



POLLING SUBDIVISION 3.

JUROR	NO. ON ROLL	NAME	LOT.	CON. OR STRET	P. O. ADDRESS
J 508	Bernard, Thomas	S pt 19 and 20 S hf of N hf 24	6	Owner 9 Owner 9	
J 516	Barrie, William	S hf 25	6	Owner 9	
J 517	Broadfoot, Robert	S hf 26	6	Owner 9	
J 518	Broadfoot, John	S hf 27	6	Owner 9	
768	Bengough, William	N pt of N hf 1	5	Owner 4	
778	Barelay, Daniel	N W pt 1	5	Tenant 4	
J 340	Corbett, Christopher jr	N hf 3	5	Owner 4	
341	Corbett, Christopher sr	N hf 3	5	Owner 9	
J 367	Cardiff, George	N hf 17	5	Tenant 9	
J 379	Cantelon, Arthur	S hf of N hf 25 & 26	5	Owner 4	
427	Clegg, Francis	S hf 5	5	Owner 9	
J 423	Clegg, Joseph	S hf 8	5	Owner 1	
J 415	Clark, Alexander	S W qr 14	5	Tenant 9	
J 402	Cantelon, Samuel	S qr 24	5	Owner 9	
J 400	Coldwell, John H.	N hf of S hf 24	5	Owner 9	
J 399	Cardiff, Mark	S E pt 25	5	Owner 4	
J 441	Cloakey, John	N pt 5	6	Owner 4	
J 443	Clark, William	N pt 7	6	Farmers son 4	
444	Clark, Moses	N pt 7	6	Farmers son 4	
445	Clark, Thomas	N pt 7	6	Owner 1	
450	Caistor, John A.	N W pt 14	6	Owner 1	
452	Crittenden, Robert	N W pt 11	6	Owner 1	
453	Conery, John	N W pt 11	6	Tenant 1	
J 463	Connon, Alexander	N W qr 13	6	Owner 9	
J 466	Clark, Henry	S hf of N hf 15	6	Owner 9	
467	Clark, Thomas	N qr 15	6	Owner 9	
J 477	Cameron, William	21	6	Owner 3	
J 495	Cloakey, Andrew	S qr 5	6	Tenant 1	
J 502	Cantelon, William	S hf 13	6	Owner 3	
J 503	Cook, John	S hf 13	6	Owner 4	
767	Creighton, Thomas	Pt N hf 2	5	Owner 9	
J 392	Durnion, Robert	E pt S hf 30	5	Tenant 9	
483	Dembo, John	N hf 27 & N W pt 28	6	Tenant 9	
484	Dembo, John T.	N hf 27 & N W qr 28	6	Owner 4	
J 436	England, Rodolphus	N W qr 2	5	Owner 9	
382	Forsyth, George	N hf 28	5	Farmers son 9	
383	Forsyth, John R.	N hf 28	5	Farmers son 9	
384	Forsyth, William L.	N hf 28	5	Owner	
J 479	Flatt, Nathaniel	N E qr 22	6	Owner 9	
J 512	Forsyth, Hugh	S hf 22	6	Owner 9	
403	Grant, John R.	S qr 24	5	Owner 4	
J 352	Haslam, Alfred	N qr 9	5	Owner 9	
385	Hingston, W. G.	N hf 29 & 30	5	Farmers son 9	
386	Hingston, Arthur	N hf 29 & 30	5	Farmers son 9	
387	Hingston, George	N hf 29 & 30	5	Farmers son 9	
388	Hingston, Charles	N hf 29 & 30	5	Owner 9	
J 389	Hingston, Richard	S E pt of N hf 30	5	Owner 9	

JUNIOR II

J  
J  
J

J  
J

J  
J  
J  
J

J  
J

J  
J  
J

J

J  
J  
J  
J

J  
J

**POLLING SUBDIVISION NO. 3.**

JUNIOR	NO. ON ROLL	NAME	LOT	CON OR STREET	P. O. ADDRESS
	428	Haggitt, Edward	S hf 4	5	Tenant 4
			N W qr 10	6	
	420	Hood, George	S W qr 10	5	Owner 1
J	412	Hogg, William	S hf 17	5	Owner 9
J	411	Hogg, David	S hf 18	5	Owner 9
J	462	Hamilton, Robert	Pt N W qr 13	6	Owner 1
	476	Hardy, Thomas	N hf 20	6	Owner 9
J	500	Healey, Thomas	S hf 12	6	Tenant 1
	504	Hanna, John	S hf 15	6	Owner 9
	505	Hanna, George	S hf 16	6	Owner 9
J	506	Hannah, Hugh	S hf 17	6	Owner 9
J	442	Irvine, Robert	6	6	Owner 9
	344	Jackson, William	N hf 5	5	Owner 4
J	439	Johnston, William	N hf 3 & 4	6	Owner 4
	440	Johnston, John	N E qr 4	6	Owner 4
J	514	Johnston, William	S E qr 24	6	Owner 9
J	515	Johnston, John	S W qr 24	6	Owner 9
J	339	Kearns, George	N hf 3	5	Tenant 4
J	364	Kearney, James	N hf 15	5	Owner 9
J.	370	Kellington, Matthew	N E qr 19	5	Owner 9
		Kippen, Duncan	N hf 24	5	Owner 9
J	410	Kirkonnel, John	S hf 19	5	Tenant 9
J	409	Kirkonnel, David	S hf 19	5	Tenant 9
		Kelly, John	S W qr 19	5	See sub no. 1 2
	393	Kerr, James	N pt S hf 29	5	Owner 9
J	458	Kirkby, George	N pt 11	6	Owner 1
J	432	Lawrence, Charles W.	S hf 1	5	Owner 4
J	419	Lobb, William	S E qr 10	5	Tenant 1
J	408	Livingston, Duncan	S hf 20	5	Owner 9
		Lynum, Thomas	S hf 22	5	Owner 9
		Lynum, James	S hf 22	5	Owner 9
	395	Leckie, John	N pt S hf 30	5	Owner 9
	468	Laidlaw, William	N qr 15	6	Farmers son 9
J	469	Love, Samuel	N hf 16 & 17	6	Owner 9
J	493	Littlefair, Edward	S hf 3	6	Owner 3
		McRea, John	N pt 1	5	Owner 9
J	336	McRea, Charles	S hf of N hf 1	5	Owner 4
J	338	McRea, Robert	N hf 2	5	Owner 9
J	368	McCracken, William	N hf 18	5	Owner 9
J	371	McCracken, Francis	N hf 20	5	Owner 9
J	375	McLeod, William	N W qr 23	5	Owner 9
	377.	McLaughlin, Donald	N qr 25	5	Owner 9
	431	Masters, Elisha	S hf 2	5	Farmers son 4
	430	Masters, William	S hf 2	5	Owner 4
		Millin, Robert	S hf 4	5	Owner 4
J	416	McCarter, John	S hf 13	5	Owner 1
J	414	Miller, Thomas	S hf 15 & S E qr 14	5	Owner 9

JUNIOR

J 4  
J 4  
J 4

J 4  
J 4  
J 4

J 4  
J 4

J 4  
J 4  
J 4  
J 4

J 4  
J 4  
J 4

J 4  
J 4

J 4  
J 4

J 4  
J 4  
J 4  
J 4  
J 4


**POLLING SUBDIVISION 3.**

JUROR	NO. ON ROLL	NAME	LOT.	CON. OR STRET	P. O. ADDRESS
J	406	McLeod, Roderick	S hf 21	5	Tenant 9
J	405	McLeod, John C.	S hf 21	5	Tenant 9
J	391	McLean, Henry	E pt S hf 30	5	Owner 9
	451	McCasey, Patrick	N W pt of N hf 11	6	Owner 1
J	464	Mitchel, Charles	N E qr 13	6	Tenant 1
		Moutray, Leslie	N hf 14	6	Tenant 9
J	470	Murdoc, George	N hf 18	6	Tenant 9
J	471	Moore, Patrick	N hf 18	6	Owner 9
J	475	Moore, Cornelius J.	N hf 20	6	Tenant 9
	481	Mooney, Henry	N hf 25	6	Owner 9
	482	Mooney, John	N hf 26	6	Owner 9
	485	Mooney, William	N hf 27 & N W qr 28	6	Owner 9
J	499	Michie, William	S hf 11	6	Owner 1
	501	Mills, John	S hf 12	6	Owner
J	513	McCutcheon, William	S hf 23	6	Owner 9
	520	McRea, John	S E qr 29 & S hf 30	6	Owner 9
	521	McRea, Thomas	S E qr 29 & S hf 30	6	Owner 9
J	342	Nicholson, William G	N hf 5	5	Tenant 4
J	343	Nicholson, James	N hf 5	5	Tenant 4
J	417	Newcombe, William	S hf 12	5	Owner 1
J	438	Nethery, James	N E qr 2	6	Owner 3
J	472	Nelson, James	N hf 19	6	Tenant 9
	474	Neil, William	N hf 19	6	Owner
J	490	Nethery, John	S qr 2	6	Owner 3
J	491	Nethery, Lancelot	S qr 2	6	Owner 3
J	507	Nichol, David	S hf 18	6	Owner 9
J	347	Proctor, Charles	N hf 4 & 7	5	Owner 4
	348	Proctor, John	N hf 4 and 7	5	Farmers son 4
	349	Proctor, George	N hf 4 and 7	5	Farmers son 4
	350	Proctor, Charles	N hf 4 and 7	5	Farmers son 4
	426	Proctor, James	S hf 6	5	Owner 4
J	396	Pope, Richard	S hf 27	5	Tenant 9
	457	Parker, C. M.	N E qr 10	6	Owner 9
J	480	Pipe, David	N hf 23	6	Owner 9
		Parker, George	N E qr 10	6	Owner 9
J	381	Ross, William	N hf 27	5	Owner 9
J	398	Robertson, Alexander	S hf 26	5	Owner 9
J	449	Russel, James	N hf 9	6	Owner 1
			N hf of S hf 10		
J	459	Rogerson, Isaac	N W pt 11	6	Owner 1
J	509	Rand, William	S pt 20	6	Owner 9
J	351	Stubbs, Joseph	N hf 8	5	Owner 4
J	362	Speir, Allan	N W qr 14	5	Owner 9
J	363	Spier, James	N E qr 14	5	Owner 9
J	376	Shurrie, James D.	N E qr 23	5	Owner 9
	378	Stewart, Alexander	N qr 26	5	Owner 9
	418	Sheridan, Thomas	S hf 11	5	Tenant 1



**POLLING SUBDIVISION 3.**

JUROR	NO. ON ROLL	NAME	LOT.	CON. OR STREET		P. O. ADDRESS
J 413		Sommerville John	S hf 16	5	Tenant	9
J 404		Sharp James	S hf 23	5	Owner	9
J 394		Stretton James	S W pt 30	5	Owner	9
433		Smith Rutherford	S W pt N hf 30	6 <sup>v</sup>	Owner	4
J 437		Stark James	N E qr 2	6	Tenant	4
J 460		Scott Adam	N hf 12	6	Tenant	1
461		Smilie Benjamin	N hf 12	6	Owner	
473		Sheriff, Charles	N hf 19	6	Owner	9
536		Seale, James	S hf 14	6	Owner	
397		Taylor, John	S hf 27	5	Owner	
J 434		Tucker, Wm.	N hf 1	6	Owner	4
435		Tucker, James	N hf 1	6	Farmers son	4
J 337		Wheeler, Daniel	N hf 2	5	Tenant	4
J 353		Watson, James	S hf N hf 9	5	Owner	4
J 354		Wheeler, John	N hf 10	5	Tenant	4
J 356		Wheeler, Lawrance	N hf 10	5	Tenant	4
J 357		Wheeler, William	N hf 11	5	Tenant	4
J 358		Wheeler, Charles, jr.	N hf 12	5	Tenant	4
J 359		Wheeler, Charles	N hf 10 11 12	5	Owner	4
360		Watson, John	N W qr 13	5	Owner	4
J 361		Watson, William H.	N E qr 13	5	Owner	4
J 373		Wright, Hassard	N hf 22	5	Owner	9
J 374		Wright, Jesse	N hf 22	5	Owner	9
J 380		Wright, Alexander	S hf N hf 25 26	5	Owner	9
J 421		Watson, James	S hf 9	5	Owner	1
J 390		Watt, James	E pt S hf 30	5	Owner	9
J 456		White, John	N E qr 10 & N pt 11	6	Tenant	1
J 486		Wallace, William	N E qr 28	6	Owner	9
J 487		Wallace, Malcolm	N E qr 28	6	Owner	9
J 494		Ward, John	S hf 4	6	Owner	3
J 519		Walker, Samuel	S hf 28 & S W qr 29	6	Owner	9
J 497		Young, John	S hf 9	6	Owner	1
J 498		Young, Robert	S hf 9	6	Tenant	1





# VOTERS' LIST--1879.

## MUNICIPALITY OF THE TOWNSHIP OF MORRIS

### SCHEDULE OF POST OFFICES:

- |              |               |                |              |
|--------------|---------------|----------------|--------------|
| 1. Sunshine. | 2. Bushfield. | 3. Blyth.      | 4. Belgrave. |
| 5. Wingham.  | 6. Bluevale.  | 7. Morrisbank. | 8. Jamestown |
|              | 9. Brussels.  | 10. Walton.    |              |

### POLLING SUBDIVISION NO. 3.

Part II.--List of persons entitled to vote at Municipal Elections Only.

Twp.	NO. ON ROLL	NAME	LOT	CON. OR STREET	P. O. ADDRESS
	154	Crittenden, William	N pt N hf 11	6-	Owner 1
	779	Wilkins, W. T.	N W pt 1	5	Owner 4

# VOTERS' LIST--1879.

## MUNICIPALITY OF THE TOWNSHIP OF MORRIS

### SCHEDULE OF POST OFFICES:

- |             |               |                |               |
|-------------|---------------|----------------|---------------|
| 1. Sunshine | 2. Bushfield. | 3. Blyth.      | 4. Belgrave.  |
| 5. Wingham. | 6. Bluevale.  | 7. Morrisbank. | 8. Jamestown. |
|             | 9. Brussels.  | 10. Walton.    |               |

### POLLING SUBDIVISION NO. 3.

Part III.--List of persons entitled to vote at Elections to the Legislative Assembly only.

Twp.	NO. ON ROLL	NAME	LOT	CON. OR STREET	P. O. ADDRESS
NONE.					

M

Pol

1:  
3:

tion

—  
N

J

J

J

J

J

J

J

J

J

J

J

J

J

J

J

J

J

J

J

J

J

J

J

J

J

J

J

J

# VOTERS' LIST--1879.

## MUNICIPALITY OF THE TOWNSHIP OF MORRIS

Polling Subdivision No. 4, comprising Lots from 1 to 30 inclusive in the 1st Concession, and 1 to 15, inclusive in the 2nd, 3rd and 4th Concessions.

### SCHEDULE OF POST OFFICES :

- |              |               |                |              |
|--------------|---------------|----------------|--------------|
| 1. Sunshine. | 2. Bushfield. | 3. Blyth.      | 4. Belgrave. |
| 5. Wingham.  | 6. Bluevale.  | 7. Morrisbank. | 8. Jamestown |
|              | 9. Brussels.  | 10. Walton.    |              |

Part I.--List of persons entitled to vote at both Municipal Elections, and Elections to the Legislative Assembly.

CON. OR STREET	NAME	LOT.	CON. OR STREET	P. O. ADDRESS
J 74 Ard,	Samuel	S hf 17 18	1	Owner 6
J 184 Agar,	Robert	N qr 15	3	Tenant 6
J 292 Anderson,	Thomas	S hf 4	4	Owner 4
296 Armstrong,	Robert	S hf 6	4	Owner 4
297 Armstrong,	James	S hf 6	4	Farmers son 4
J 772 Allison,	Walter	W pt S hf 1	4	Owner 4
	Bruce, Alexander	N hf 13	2	Owner 6
	Brant, Archibald	1 & 2	1	Owner 5
J 1 Blanshard,	William	1 & 2	1	Tenant 5
J 15 Bosman,	John	N hf 19 20	1	Owner 5
J 106 Bloomfield,	Robert	N hf 10	2	Owner 6
J 153 Bosman,	Edward	S hf 15	2	Owner 6
J 174 Brauden,	James H.	N hf 5	3	Owner 5
J 206 Brauden,	Thomas S	S hf 3	3	Owner 4
J 207 Brauden,	Matthew	S hf 5	3	Owner 4
J 221 Bell,	Daniel	S hf 15	3	Owner 6
J 225 Bell,	Francis	S W N hf 15	3	Owner 6
		S E qr 2	3	
J 218 Bridges,	Thomas	N hf 2	4	Owner 4
219 Bridges,	Jeremiah	N hf 2	4	Farmers son 4
250 Bridges,	Archibald	N hf 2	4	Farmers son 4
J 290 Brauden,	W. H.	S hf 3	4	Tenant 4
J 291 Brauden,	John P.	S hf 2 3	4	Owner 4

J  
J

J  
J  
J

J

J  
J  
J  
J  
J

J  
J  
J


J  
J

J  
J  
J

J  
J


POLLING SUBDIVISION NO. 4.

JUROR	NO. ON ROLL	NAME	LOT	CON OR STREET	P. O. ADDRESS
	303	Bailey, James	S W pt 10	4	Owner 4
	766	Bell, C. G.	W pt S hf 1	4	Owner 4
	774	Branden, Thomas	S W pt 1	4	Owner 4
J	775	Brooks, Thomas	N pt S hf 1	4	Owner 4
J	86	Campbell, Alexander	S pt 3	1	Tenant 5
		Campbell, Alexander	S pt 3	1	Owner 5
J	80	Coulter, James	S hf 6	1	Tenant 5
J	79	Coulter, Francis	S hf 7 8	1	Tenant 5
J	78	Currie, Robert	S hf 9 10	1	Tenant 5
	77	Craig, William	N pt S hf 11 12	1	Owner 5
J	90	Campbell, Duncan	N hf 5	2	Owner 5
			S hf 13 14	1	
	100	Campbell, Alexander	N hf 7	2	Owner 5
			S hf 13 14	1	
	101	Campbell, Duncan	N hf 7	2	Farmers son 5
			S hf 13 14	1	
	102	Campbell, Archibald	N hf 7	2	Farmers son 5
			S hf 13 14	1	
	103	Campbell, John	N hf 7	2	Farmers son
J	137	Casemore, William	S hf 3	2	Owner 5
J	138	Casemore, George	S W qr 4	2	Owner 5
J	139	Casemore, Joseph	S E qr 4	2	Owner 5
J	140	Casemore, James	S E qr 4	2	Owner 5
J	143	Casemore, Robert	S hf 7	2	Owner 5
	252	Coultes, John	N E qr 4	4	Owner 4
	253	Coultes, Walter	N E qr 4	4	Farmers son 4
	776	Crooks, Weatherald	W pt S hf 1	4	Owner 4
	777	Ceaser, William	W pt S hf 1	4	Owner 4
J	89	Dear, Edward	N hf 4	2	Owner 5
J	773	Duncan, William	W pt N hf 1	4	Owner 4
J	144	Elston, John	S hf 8	2	Owner 5
	145	Elston, John	S hf 8	2	Farmers son 5
J	9	Fowler, Peter	N hf 13 14	1	Owner 5
J	10	Fowler, John	N hf 15	1	Owner 5
			N pt 10 11	2	
	73	Farrow, Thomas	S hf 20 21	1	Owner 6
J	110	Frazer, Laughlan	N hf 14	2	Owner 6
J	136	Findlater, William	S hf 2	2	Owner 5
J	218	Forbes, Thomas	S W qr 12	3	Owner 4
			N E pt 12	4	
	219	Forbes, Robert	S E qr 12	3	Owner 4
			N E pt 12	4	
	220	Forbes, Robert J.	S E qr 12	3	Farmers son 4
	105	Grey, Leonard	N hf 9	2	Owner 5
J	107	Grey, James	N hf 11	2	Tenant 6
J	133	Gauley, Joseph	1	2	Owner 5
	134	Gauley, James	1	2	Farmers son 5
	135	Gauley, William	1	2	Farmers son 5



POLLING SUBDIVISION NO. 4.

JUROR	NO. ON ROLL	NAME	LOT	CON OR STREET	P. O. ADDRESS
J	149	Garnes, Robert	S hf 12	2	Owner 6
	152	Garnes, William	N hf 14	3	Owner 6
J	181	Garnes, Francis	N hf 12	3	Owner 6
J	210	Geddes, David	S hf 7 & S W qr 8	3	Owner 4
	211	Geddes, Robert	S hf 7 & S W qr 8	3	Farmers son 4
J	212	Geddes, John	S hf 9 & S E qr 8	3	Owner 4
	213	Geddes, David	S hf 9 & S E qr 8	3	Farmers son 4
			N pt 11 12	4	
	216	Gallagher, James	S pt 11	3	Owner 4
			N pt 11 12	4	
	217	Gallagher, Henry	S pt 11	3	Farmers son 4
J	223	Garnes, Thomas	S hf 14	3	Owner 6
J	256	Geddes, William	N hf 7 8	4	Owner 4
	257	Geddes, David	N hf 7 8	4	Farmers son 4
	258	Geddes, William	N hf 7 8	4	Farmers son 4
J	2	Hudson, John	N pt 4	1	Owner 5
J	3	Henderson, Thomas	N hf 5 6	1	Owner 5
J	4	Henderson, Charles	N hf 7 8	1	Owner 5
	5	Henderson, John	N hf 7 8	1	Farmers son 5
J	6	Henderson, William	N hf 9 10	1	Owner 5
J	13	Henderson, Adam	N hf 18	1	Tenant 5
J	69	Hays, George	S hf 23 24	1	Tenant 5
J	168	Hunter, Alexander	N qr 1	3	Owner 5
	208	Hanna, William	S hf 6	3	Owner 4
	209	Hanna, George	S hf 6	3	Farmers son 4
J	254	Hopper, William	N W qr 6	4	Owner 4
J	265	Hawthorn William	N W qr 15	4	Owner 6
	266	Hawthorn James	N E qr 15	4	Owner 6
	267	Hawthorn Henry	N E qr 15	4	Farmers son 6
			S hf 19	1	
J	171	Isbister William	N hf 3	3	Owner 5
	172	Isbister John	N hf 3	3	Owner 5
J	71	Johnston John	S hf 22	1	Owner 6
J	67	Jackson Abraham	S hf 27 & 28	1	Owner 6
J	150	Jewitt Thomas	S hf 13	2	Owner 6
			N hf 14	3	Tenant
J	151	Jewitt William	S hf 14	2	Owner 6
			N hf 14	3	Owner 6
J	108	King Robert	N hf 12	2	Owner 6
J	221	Knox James	S W qr 13	3	Owner 6
J	222	Knox William H	S E qr 13	3	Owner 6
J	66	Lightle John	S hf 29 & 30	1	Owner 6
J	294	Lawler John H	S hf 5	4	Owner 4
J	295	Lawler James	S hf 5	4	Owner 4
J	308	Little William	S pt 12	4	Owner 4
	309	Little John	S pt 12	4	Farmers son 4
	8	Messer John	N hf 11 & 12	1	Owner 6
J	12	Maxwell Robert	N hf 17	1	Owner 5





POLLING SUBDIVISION 4.

JUROR	NO. ON ROLL	NAME	LOT.	CON. OR STREET	P. O. ADDRESS
J	14	Murphy Arthur	N hf 18	1	Owner 5
J	16	McCracken John	N hf 21 22 & 23	1	Owner 6
	20	McCartney Joseph	N pt 27 & 28	1	Owner 6
			N hf 6	2	
	76	McEwen John	S pt 11 & 12	1	Owner 5
J	87	McCurdy Samuel	N hf 2	2	Owner 5
J	88	Martin William	N hf 3	2	Owner 5
J	104	McGuire Charles	N hf 8	2	Owner 5
J	141	McPherson Robert	S hf 5	2	Tenant 5
J	142	McDonald Arch A	S hf 6	2	Tenant 5
J	146	Millon Robert	S hf 9	2	Tenant 5
J	169	McGee James	N W qr 2	3	Owner 5
			N hf 1	4	Tenant
J	170	McLean Archibald	N E qr 2	3	Owner 5
J	175	Mills Edna B	N hf 6	3	Owner 5
J	177	McCutcheon Robert	S hs of N hf 8 & 9	3	Owner 5
J	214	McDonald Hugh	S hf 10	3	Owner 4
	215	McDonald Robert	S hf 10	3	Owner 4
J	255	Miller Miles	N E qr 6 & N W qr 5	4	Farmers son 4
J	259	McLean Hector	N hf 9	4	Owner 4
	260	McLean Hugh	N hf 9	4	Farmers son 4
J	263	Maxwell Thomas	N hf 13	4	Owner 4
J	264	Maxwell Jarett	N hf 14	4	Owner 6
J	288	McRea William	S pt 1	4	Owner 4
J	293	Masters Ira	S hf 5	4	Tenant 4
	769	Miller Robert	W pt S hf 1	4	Owner 4
J	11	Nicholson John	N hf 16	1	Owner 5
J	205	Nicholson Archibald	S W qr 4	3	Owner 4
J	206	Nicholson Isaac	S E qr 4	3	Owner 4
J	75	Perdue John	S hf 15 & 16	1	Owner 5
J	111	Pattinson William	N hf 15	2	Owner 6
J	148	Patterson John G	S E qr 11	2	Owner 6
	180	Perdue Henry	N qr 11	3	Owner 6
	182	Pugh H C	N hf 13	3	Tenant 6
J	183	Pugh John	N hf 13	3	Owner 6
J	261	Proctor George	N pt 10	4	Owner 4
J	298	Proctor Abraham	S hf 7	4	Owner 4
J	299	Proctor Thomas	S hf 7	4	Owner 4
	770	Perren Lawrence	W pt S hf 1	4	Owner 4
J	17	Robertson John	N hf 24	1	Tenant 6
J	19	Raines Harry	N hf 25 & 26	1	Owner 6
J	21	Robertson John	Spt of N hf 27,28,29,30	1	Owner 6
J	176	Ruttan Elijah B	N qr 8	3	Owner 5
J	179	Roe John	N hf 10	3	Owner 6
J	68	Spence Magnes	S hf 25 & 26	1	Owner 6
J	109	Swinn Robert	N hf 13	2	Owner 6
J	178	Scott Thomas	N qr 9	3	Owner 5

J

J

J

J

J

J

J

J

J

J

J

J

J

J

J

J

J

J

J

J

J

J

J

J

J

J

J

**POLLING SUBDIVISION NO. 4.**

JUROR	NO. QX ROLL	NAME	LOT	CON OR STREET	P. O. ADDRESS
	307	Stewart Thomas	S pt 11	4	Owner 4
J	312	Shedden William	S hf 14	4	Owner 9
	313	Shedden Robert	S hf 14	4	Farmers son 9
	314	Scott Adam	S hf 15	4	Owner 9
J	81	Triggerson John	S pt 5	1	Owner 5
	70	Towler Dr	S hf 23 & 24	1	Owner 5
J	302	Tasker Lancelot	S hf 9	4	Owner 4
J	304	Tasker James	S W pt 10	4	Owner 4
J	310	Thompson James	S hf 13	4	Owner 4
	311	Thompson John	S hf 13	4	Farmers son 4
J	7	Vanstone Samuel	N hf 11 & 12	1	Tenant 5
	84	Vanalstine Alexander	S pt 4	1	Farmers son 5
	83	Vanalstine Richard	S pt 4	1	Farmers son 5
			S pt 5	1	Tenant
	82	Vanalstine David	S pt 4	1	Owner 5
	18	Wansley Charles	N hf 24	1	Owner 6
			N pt 10 & 11	2	
J	72	Willows Phillip	S hf 20 & 21	1	Tenant 6
J	173	Warwick Robert	N hf 4	3	Owner 5
			S W qr 2		
J	203	Walton Fenwick	S pt 1	3	Owner 4
J	251	Wray William	N hf 3 & N E qr 4	4	Owner 4
J	262	Watson George	N hf 13	4	Tenant 4
J	289	Wheeler Henry	S hf 2	4	Tenant 4
			N E qr 5		
J	300	Wilkinson Thomas	S hf 8	4	Owner 4
	301	Wilkinson William B	S hf 8	4	Farmers son 4
J	305	Wilkinson James	S E pt 10	4	Owner 4
	306	Wilkinson William	S E pt 10	4	Farmers son 4
J	771	Whiteman W J	W pt S hf 1	4	Owner 4

A

1.  
5.

JUBOR

A

1  
5

E

...

# VOTERS' LIST--1879.

## MUNICIPALITY OF THE TOWNSHIP OF MORRIS

### SCHEDULE OF POST OFFICES :

- |              |               |                |               |
|--------------|---------------|----------------|---------------|
| 1. Sunshine. | 2. Bushfield. | 3. Blyth.      | 4. Belgrave.  |
| 5. Wingham.  | 6. Bluevale.  | 7. Morrisbank. | 8. Jamestown. |
|              | 9. Brussels.  | 10. Walton.    |               |

### POLLING SUBDIVISION NO. 4.

Part II.--List of persons entitled to vote at Municipal Elections Only.

JUROR	NO. ON ROLL	NAME	LOT.	CON. OR STREET	P. O. ADDRESS
<b>NONE.</b>					

# VOTERS' LIST--1879.

## MUNICIPALITY OF THE TOWNSHIP OF MORRIS

### SCHEDULE OF POST OFFICES :

- |             |               |                |               |
|-------------|---------------|----------------|---------------|
| 1. Sunshine | 2. Bushfield. | 3. Blyth.      | 4. Belgrave.  |
| 5. Wingham. | 6. Bluevale.  | 7. Morrisbank. | 8. Jamestown. |
|             | 9. Brussels.  | 10. Walton.    |               |

### POLLING SUBDIVISION NO. 4.

Part III.--List of persons entitled to vote at Elections to the Legislative Assembly only.

JUROR	NO. ON ROLL	NAME	LOT	CON OR STREET	P. O. ADDRESS
<b>NONE.</b>					

M

3.

Pol

tion

JUROR

J

J 1

J 1

J 2

J 2

J 2

J 2

J 2

J 2

J

J

J

J

J

J

# VOTERS' LIST--1879.

## MUNICIPALITY OF THE TOWNSHIP OF MORRIS

### SCHEDULE OF POST OFFICES:

- |              |               |                |               |
|--------------|---------------|----------------|---------------|
| 1. Sunshine. | 2. Bushfield. | 3. Blyth.      | 4. Belgrave.  |
| 5. Wingham.  | 6. Bluevale.  | 7. Morrisbank. | 8. Jamestown. |
|              | 9. Brussels.  | 10. Walton.    |               |

Polling Subdivision No. 5, comprising Lots from 31 to 60 inclusive in the 1st Concession, and 16 to 30, inclusive in the 2nd, 3rd and 4th Concessions.

Part I.--List of persons entitled to vote at both Municipal Elections, and Elections to the Legislative Assembly.


JUROR	NO. ON ROLL	NAME	LOT	CON OR STREET	P. O. ADDRESS
J	24	Andrew William	N hf 34 & N E qr 33	1	Owner 6
J	186	Agar David	N hf 17	3	Owner 6
			S hf 18	2	Owner
J	187	Agar George	N hf 18	3	Owner 6
J	227	Aitcheson James	S pt 16	3	Tenant 6
J	238	Abby Oliver	S hf 23	3	Owner 9
	239	Armstrong Henry	S hf 25	3	Owner 9
J	280	Anderson Quinton	N hf 26	4	Owner 9
J	281	Armstrong Robert	N W qr 27	4	Owner 9
J	282	Armstrong Richard	N E qr 27	4	Owner 9
J	61	Bone Henry	S E qr 35	1	Tenant 6
J	50	Breckenridge David	S hf 52 53 54 & 55	1	Owner 8
	153	Bosman Edward	S hf 16	2	See sub no. 4 6
	166	Bryans Edward	N pt S hf 30	2	Owner 9
J	167	Bryans Alexander	S pt 30	2	Owner 9
	201	Bell Robert	S pt N qr 30	3	Tenant 9
J	229	Budd John	S E qr 18	3	Owner 9
		Bone Henry	S W qr 18	3	Tenant 6
J	243	Bowman John	28	3	Owner 9
	271	Brigham George	N pt 18	4	Tenant 6
J	276	Bone Thomas	S hf 24	3	Owner 9
J	276	Bone Thomas	N hf 22	4	Tenant 9
J	278	Burkay John	N hf 25	4	Owner 9





POLLING SUBDIVISION NO. 5.

JUROR	NO. ON ROLL	NAME	LOT.	CON. OR STREET	P. O. ADDRESS
	279	Barker Daniel	N hf 25	4	Farmers son 9
J	317	Black John	S W qr 19	4	Tenant 9
J	318	Black Donald	S E qr 19 & S W qr 20	4	Owner 9
	320	Black Laughlan	S hf 21	4	Owner 9
	321	Black Neil	S hf 21	4	Farmers son 9
J	322	Brewer William	S hf 22	4	Owner 9
J	323	Brewer Edmund	S hf 22	4	Owner 9
J	324	Brewer George	S hf 23	4	Owner 9
	325	Brewer Frederick	S hf 23	4	Farmers son 9
	752	Burges John	3 Gar sy	B	Owner 6
	753	Burges Joseph	4 Gar sy	B	Owner 6
	65	Casemore William	S hf 31 32	1	Farmers son 6
J	64	Casemore George	S hf 31 32	1	Owner 6
J	156	Currie Thomas	S hf 21	2	Owner 6
J	192	Caldbeck Samuel	N hf 23	3	Owner 6
	230	Campbell Alexander	S W qr 18	3	Owner
	232	Campbell Calvin	S hf 19	3	Owner
J	315	Cloakey James	S hf 17	4	Owner 9
J	316	Campbell Thomas	S pt 18	4	Owner 9
J	330	Currie Donald	S hf 28	4	Owner 9
	331	Currie John	S hf 28	4	Farmers son 9
	60	Dulmage William	S hf 36	1	Farmers son 6
	59	Dulmage Jonathan	S hf 36	1	Owner 6
	329	Duncan James	S hf 27	4	Owner 9
	749	Duff Robert W	N pt 31	1	Owner 6
J	35	Eyvel Archibald	N hf 45 46	1	Owner 6
J	126	Eaket Simeon	N E qr 26	2	Owner 8
	127	Eaket John	N E qr 26	2	Farmers son 8
J	191	Elliott William	N hf 21	3	Owner 6
J	269	Embury Frazer	N hf 17	4	Owner 6
J	270	Embury Gilbert	N hf 17	4	Owner 6
J	273	Ellice John	N hf 20	4	Owner 9
J	274	Ellice Thomas	N pt 24	4	Owner 9
	277	Ellis William	N E pt 24	4	Tenant 9
J	327	Elliott William	S hf 26	4	Owner 9
J		Elliott Robert	S E pt 30	4	Tenant 9
		Elliott Alexander	S hf 26	4	Owner 9
J	128	Forrest Alexander	N hf 27	2	Owner 8
J	162	Forrest John	S hf 26 27	2	Owner 8
J	185	Ferrand Isaac	N pt 16	3	Owner 6
J	195	Forrest William	N hf 25	3	Owner 8
	199	Fralick William	S hf N 29 30	3	Owner 9
	202	Fralick B	N qr 29 30	3	Owner 9
J	240	Forbes George	S hf 26	3	Owner 9
	241	Forbes Adam	S hf 26	3	Farmers son 9
J	247	Forsyth Alexander	S hf 30	3	Owner 9
J	332	Forsyth Alexander	S hf 29	4	Owner 9



**POLLING SUBDIVISION NO. 5.**

JUROR	NO. ON ROLL	NAME	LOT	CON OR STREET	F. O. ADDRESS
	333	Forsyth Thomas	S hf 29	4	Farmers son 9
J 22		Gardner John	Pt 31 32 & 31	1	Owner 6
J 130		Ginson Matthew	N hf 29	2	Owner 8
J 275		Gray William	N hf 21	4	Owner 9
J 23		Henderson James	S pt N hf 31 & 32	1	Owner 6
	55	Hill Ellis	S hf 39 40	1	Farmers son 6
			S hf 38		Tenant
J 54		Hill Peter	S hf 39 40	1	Owner 6
	189	Hodder Simeon	N W qr 20	3	Owner 6
J 236		Hill William	S hf 22	3	Owner 9
J 237		Hill Thomas	S hf 22	3	Owner 9
J 283		Henderson David	N hf 28	4	Owner 9
J 326		Harris Charles	S hf 25	4	Owner 9
	762	Hanna William J	27 Gar sy	B	Owner 6
		Hazzard Richard	S E qr 35	1	Owner
J 242		Ireland James	S hf 27	3	Owner 9
	244	Ingram Alexander	S hf 29	3	Owner 9
	245	Ingram William	S hf 29	3	Farmers son 9
	246	Ingram Francis	S hf 29	3	Farmers son 9
J 34		Johnston Robert	N hf 43 44	1	Owner 6
	121	Johnston William J	N E qr 22 & N hf 23	2	Owner 6
			S hf 46 & 47	1	
J 122		Johnston George	N hf 24	2	Owner 6
	123	Johnston John	N hf 24	2	Farmers son 6
	124	Johnston James	N hf 24	2	Farmers son 6
J 159		Johnston James	S hf 24	2	Tenant 6
J 161		Johnston Robert	S hf 25	2	Owner 6
	756	Jull Samuel	11 & 12 & Gar sy	B	Tenant 6
	763	Johnston Thomas	13 & 14 Gar sy	B	Owner 6
J 25		King W F	N hf 35 36	1	Owner 6
J 26		King Thomas	N hf 35 36	1	Owner 6
J 27		King Alexander	N hf 37 38	1	Owner 6
J 51		King Jared	S hf 50 51	1	Tenant 6
J 120		King William	N W qr 22	2	Owner 6
	754	King David	8 Gar sy	B	Owner 6
J 62		Little John	S W qr 35	1	Owner 6
	58	Lake John	S hf 37	1	Owner 6
	57	Lake Hiram	S hf 37	1	Farmers son 6
J 113		Lake James	N E qr 16	2	Farmers son 6
J 114		Lake Thomas W	N E qr 16	2	Tenant 6
J 132		Lynn James	N E pt 30	2	Tenant 6
	755	Lewis Daniel	5 Gar sy	B	Owner 8
J 30		McKenney Joseph	N hf 39 40	1	Owner 6
	31	McKenny William J	N hf 39 40	1	Owner 6
	32	McKenney Robert R	N hf 39 40	1	Farmers son 6
J 36		Messer James	N hf 47 48 49 & 50	1	Farmers son 6
J 37		Moffat George	N hf 51 52	1	Owner 6
J 38		Miller Andrew	N hf 53 54	1	Owner 7



POLLING SUBDIVISION 5.

PERSON	NO. ON ROLL	NAME	LOT.	CON. OR STREET	P. O. ADDRESS
	39	Miller John R	N hf 55 56 57	1	Owner 8
	44	Mulligan Edward	N hf S hf 59 60	1	Owner 8
J	115	Mathers Robert	N hf 17	2	Owner 6
J	119	McVety John	N hf 21	2	Owner 6
J	129	Moses James	N hf 28	2	Tenant 8
J	157	McPharlane Robert	S hf 22	2	Owner 6
J	196	Moses Matthew	N hf 26 27	3	Tenant 8
J	197	Moses William	N hf 26 27	3	Tenant 8
J	198	Moses Hugh	N hf 26 27	3	Tenant 8
J	231	Marson William	S hf 19	3	Tenant 9
		Martin Robert	N hf 23	4	Owner 9
	765	Messer John	Q Gar sy	B	Owner 6
	233	Osborne John	S hf 20	3	Tenant 9
J	268	Oliver Emanuel	16	4	Owner 6
J	750	Oliver Thomas	N pt 31	1	Tenant 6
	759	Patterson Francis	24 25 & Gar sy	B	Owner 6
		Patten David	N hf 37 38	1	Owner 6
	29	Patten William	N hf 37 38	1	Owner 6
J	52	Peacock George	S hf 48 49	1	Owner 6
J	43	Plant George	N hf S hf 59 60	1	Tenant 8
J	154	Paul Samwau	S hf 17	2	Owner 6
J	63	Ramsay Andrew	S hf 33 34	1	Owner 6
	49	Rattan Leonard W	S hf 56 57	1	Farmers son 8
	68	Rattan George H	S hf 56 57	1	Owner 8
J	112	Rule John	N W qr 16	2	Tenant 6
J	117	Robb Henry	N hf 19	2	Owner 6
	118	Robb William	N hf 19	2	Farmers son 6
J	125	Ramsay Allen	N hf 25	2	Owner 8
J	200	Reid Adam	N qr 29 30	3	Owner 9
	748	Reading Charles	N pt 31	1	Owner 6
J	53	Smillie Joseph	S hf 42 43 44 & 45	1	Owner 6
	47	Smith Thomas jr	58	1	Farmers son 8
J	46	Smith Thomas	58	1	Owner 8
	45	Snell John	S qr 59 60	1	Owner 8
J	116	Sellers Joseph	N hf 18	2	Owner 6
J	160	Shaw Arthur	S hf 24	2	Owner 6
			N hf S hf 21		
J	190	Sellers Joel	N E qr 20	3	Owner 6
J	190	Sellers Joel	S hf 19	2	Owner 6
J	194	Smart George	N hf 24	3	Owner 6
J	234	Sellers Henry	S qr 21	3	Owner 9
J	272	Souc Robert	N hf 19	4	Owner 6
	284	Sample John	N hf 29 30	4	Owner 9
	285	Sample Thomas	N hf 29 30	4	Farmers son 9
	286	Sample Robert	N hf 29 30	4	Farmers son 9
	287	Sample Anthony	N hf 29 30	4	Farmers son 9
J	758	Stewart W H	6 7 Gar sy	B	Owner 6
J	33	Thornton Seymour	41 & N hf 42	1	Tenant 6

JUROR NO.  
RO


J  
J 15  
188  
22  
33  
757  
J 76  
76  
J 4  
J 4  
J 13  
J 15  
16  
16  
16  
19  
J 22  
31  
J 75

Total

**POLLING SUBDIVISION NO. 5.**

JUROR	NO. ON ROLL	NAME	LOT	CON OR STREET	P. O. ADDRESS
J	0	Thornton John	41 & N hf 42	1	Owner 6
J	155	Turvey George	S hf 20	2	Owner 6
	188	Turvey George sen	N hf 19	3	Owner 6
	226	Thyne John	Centre pt 16	3	Owner 6
	334	Taylor Archibald	S hf 30	9	Owner 9
	757	Thornton William	10 Gar sy	B	Owner 6
J	760	Tindal Edward	N W pt 31	1	Owner 6
	761	Thornton John	26 Gar sy	B	Owner 6
J	41	Wright Francis	S hf N hf 59 60	1	Tenant 7
J	42	Wright James	S hf N hf 59 60	1	Owner 7
J	131	Whiteford William	N hf 30	2	Owner 8
J	158	Woodrow Wm	S hf 23	2	Owner 6
	163	Wilson William	S hf 28	2	Owner 8
	164	Wilson Matthew	S hf 28	2	Farmers son 8
	165	Wilson John	S hf 29	2	Owner 8
	193	Whiting Edmund	N hf 24	3	Owner 6
J	228	Warwick Thomas	S hf 17	3	Owner 6
	319	Wolfe Francis D	S E qr 20	3	Owner 9
J	751	Whaley Robert	1 & 2 Gar sy	B	Owner 6

Total number of voters available as Jurors 505





MU

1. S

3. W

F

JUROR NO

K

M

1.

3.

bly

JUROR

of

a

se

m

e

t

s

r

# VOTERS' LIST--1879. MUNICIPALITY OF THE TOWNSHIP OF MORRIS

## SCHEDULE OF POST OFFICES:

- |              |               |                |               |
|--------------|---------------|----------------|---------------|
| 1. Sunshine. | 2. Bushfield. | 3. Blyth.      | 4. Belgrave.  |
| 5. Wingham.  | 6. Bluevale.  | 7. Morrisbank. | 8. Jamestown. |
|              | 9. Brussels.  | 10. Walton.    |               |

## POLLING SUBDIVISION NO. 5.

Part II.--List of persons entitled to vote at Municipal Elections Only.

HURON NO. ON ROLL	NAME	LOT.	CON. OR STREET	P. O. ADDRESS
<b>NONE.</b>				

# VOTERS' LIST--1879. MUNICIPALITY OF THE TOWNSHIP OF MORRIS

## SCHEDULE OF POST OFFICES:

- |             |               |                |               |
|-------------|---------------|----------------|---------------|
| 1. Sunshine | 2. Bushfield. | 3. Blyth.      | 4. Belgrave.  |
| 5. Wingham. | 6. Bluevale.  | 7. Morrisbank. | 8. Jamestown. |
|             | 9. Brussels.  | 10. Walton.    |               |

## POLLING SUBDIVISION NO. 5.

Part III.--List of persons entitled to vote at Elections to the Legislative Assembly only.

HURON NO. ON ROLL	NAME	LOT	CON OR STREET	P. O. ADDRESS
<b>NONE.</b>				

I, WILLIAM CLARK, Clerk of the Municipality of Morris, in the County of Huron, do hereby certify that parts one and three of the within list, constitute a correct list for the year 1879 of all persons appearing by the last revised Assessment Roll of the said Municipality, to be entitled to vote at elections for members of the Legislative Assembly, and that parts one and two constitute a correct list for said year, of all persons appearing by the said Roll to be entitled to vote at Municipal elections in said Municipality.

And I hereby call upon all electors to examine the said list, and if any omissions or other errors are perceived therein to take immediate proceedings to have the said errors corrected according to law.

Dated this 6th day of August, 1879.

WILLIAM CLARK,  
Clerk of the Township of Morris,  
Blyth, P. O.

