

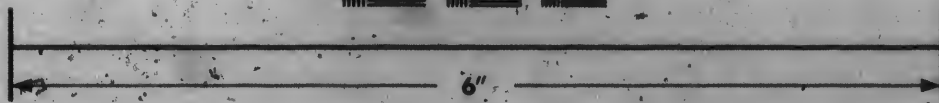



**IMAGE EVALUATION  
TEST TARGET (MT-3)**



**CIHM/ICMH  
Microfiche  
Series.**

**CIHM/ICMH  
Collection de  
microfiches.**



**Canadian Institute for Historical Microreproductions / Institut canadien de microreproductions historiques**

**© 1986**

Technical and Bibliographic Notes/Notes techniques et bibliographiques

The Institute has attempted to obtain the best original copy available for filming. Features of this copy which may be bibliographically unique, which may alter any of the images in the reproduction, or which may significantly change the usual method of filming, are checked below.

L'Institut a microfilmé le meilleur exemplaire qu'il lui a été possible de se procurer. Les détails de cet exemplaire qui sont peut-être uniques du point de vue bibliographique, qui peuvent modifier une image reproduite, ou qui peuvent exiger une modification dans la méthode normale de filmage sont indiqués ci-dessous.

- Coloured covers/  
Couverture de couleur
- Covers damaged/  
Couverture endommagée
- Covers restored and/or laminated/  
Couverture restaurée et/ou pelliculée
- Cover title missing/  
Le titre de couverture manque
- Coloured maps/  
Cartes géographiques en couleur
- Coloured ink (i.e. other than blue or black)/  
Encre de couleur (i.e. autre que bleue ou noire)
- Coloured plates and/or illustrations/  
Planches et/ou illustrations en couleur
- Bound with other material/  
Relié avec d'autres documents
- Tight binding may cause shadows or distortion along interior margin/  
La reliure serrée peut causer de l'ombre ou de la distorsion le long de la marge intérieure
- Blank leaves added during restoration may appear within the text. Whenever possible, these have been omitted from filming/  
Il se peut que certaines pages blanches ajoutées lors d'une restauration apparaissent dans le texte, mais, lorsque cela était possible, ces pages n'ont pas été filmées.
- Additional comments:  
Commentaires supplémentaires:

- Coloured pages/  
Pages de couleur
- Pages damaged/  
Pages endommagées
- Pages restored and/or laminated/  
Pages restaurées et/ou pelliculées
- Pages discoloured, stained or foxed/  
Pages décolorées, tachetées ou piquées
- Pages detached/  
Pages détachées
- Showthrough/  
Transparence
- Quality of print varies/  
Qualité inégale de l'impression
- Includes supplementary material/  
Comprend du matériel supplémentaire
- Only edition available/  
Seule édition disponible
- Pages wholly or partially obscured by errata slips, tissues, etc., have been refilmed to ensure the best possible image/  
Les pages totalement ou partiellement obscurcies par un feuillet d'errata, une pelure, etc., ont été filmées à nouveau de façon à obtenir la meilleure image possible.

This item is filmed at the reduction ratio checked below/  
Ce document est filmé au taux de réduction indiqué ci-dessous.

10X	14X	18X	22X	26X	30X
<input type="checkbox"/>	<input type="checkbox"/>	<input type="checkbox"/>	<input checked="" type="checkbox"/>	<input type="checkbox"/>	<input type="checkbox"/>
12X	16X	20X	24X	28X	32X

The copy filmed here has been reproduced thanks to the generosity of:



Archives of Ontario  
Toronto

The images appearing here are the best quality possible considering the condition and legibility of the original copy and in keeping with the filming contract specifications.

Original copies in printed paper covers are filmed beginning with the front cover and ending on the last page with a printed or illustrated impression, or the back cover when appropriate. All other original copies are filmed beginning on the first page with a printed or illustrated impression, and ending on the last page with a printed or illustrated impression.

The last recorded frame on each microfiche shall contain the symbol  $\rightarrow$  (meaning "CONTINUED"), or the symbol  $\nabla$  (meaning "END"), whichever applies.

Maps, plates, charts, etc., may be filmed at different reduction ratios. Those too large to be entirely included in one exposure are filmed beginning in the upper left hand corner, left to right and top to bottom, as many frames as required. The following diagrams illustrate the method:



L'exemplaire filmé fut reproduit grâce à la générosité de:

Archives of Ontario  
Toronto

Les images suivantes ont été reproduites avec le plus grand soin, compte tenu de la condition et de la netteté de l'exemplaire filmé, et en conformité avec les conditions du contrat de filmage.

Les exemplaires originaux dont la couverture en papier est imprimée sont filmés en commençant par le premier plat et en terminant soit par la dernière page qui comporte une empreinte d'impression ou d'illustration, soit par le second plat, selon le cas. Tous les autres exemplaires originaux sont filmés en commençant par la première page qui comporte une empreinte d'impression ou d'illustration et en terminant par la dernière page qui comporte une telle empreinte.

Un des symboles suivants apparaîtra sur la dernière image de chaque microfiche, selon le cas: le symbole  $\rightarrow$  signifie "A SUIVRE", le symbole  $\nabla$  signifie "FIN":

Les cartes, planches, tableaux, etc., peuvent être filmés à des taux de réduction différents. Lorsque le document est trop grand pour être reproduit en un seul cliché, il est filmé à partir de l'angle supérieur gauche, de gauche à droite, et de haut en bas, en prenant le nombre d'images nécessaires. Les diagrammes suivants illustrent la méthode.

ails  
du  
odifier  
une  
image

rrata  
to  
pelure,  
n à

32X

# VOTERS' LIST, 1882.

FOR THE

MUNICIPALITY of THE TOWN of PRESCOTT.

NUMBERS OF VOTES OBTAINED

1 Oshkosh, Wis.	2 Toronto,	3 Ottawa,	4 Prescott,
5 Mississippi,	6 Evansville,	7 Rockland,	8 Fayetteville,
10 Kingston,	11 Montreal,	12 New York,	13 and elsewhere
	14 Montreal,		

PRESBYTERIAN

MEMBER OF THE CHURCH OF THE TOWN OF PRESCOTT

1882

# VOTERS' LIST, 1882.

## MUNICIPALITY of THE TOWN of PRESCOTT.



SCHEDULE OF POST OFFICES.

- 1 Ogdensburg,            2 Toronto,            3 Ottawa,            4 Prescott,  
 5 Morrisburgh,        6 Evansville,        11 Montreal.

POLLING SUB-DIVISION NO. 1,—Comprising the  
**SOUTH WARD.**

Part I.—Persons entitled to vote at BOTH Municipal Elections and Elections to the Legislative Assembly.

No. on Roll.	NAME.	LOT.	CONCESSION OR STREET.	P.O. Address
	1 Avarall, James.....	12.....	Water, ss	owner 1
o 18	Abbott, Antoine.....	pt 9.....	Water ss	tenant 4
30	Atkins, Dwan.....	pt 10.....	King, ss	tenant 4
✓ 60	Abbott, Wm.....	pt 8.....	Water, ns	tenant 4
83	Adams, H. H.....	pt 12.....	King, ss	tenant 4
+ 104	Adams, Geo.....	pt 6.....	King, ss	tenant 4
105	Adams, John.....	pt 6.....	King, ss	tenant 4
✓ 5	Boyd, S. I.....	pt 6.....	King, ss	owner 4
× 6	Brouse, Wm. H.....	pt 18.....	King, ss	owner 4
8	Budgett, S. S.....	pt 17.....	King, ss	tenant 1
× 9	Buckly, James.....	pt 19.....	Water, ss	owner 4
13	Buckly, Wm. P.....	pt 26 & pt 2	King and Water	owner 4
29	Bremley, H. H.....	pt 10.....	King, ss	tenant 4
36	Brouse, Chas. C.....	pt 12.....	Water, ns	tenant 4
+ 39	Barnes, Andrew.....	pt 26.....	King, ss	tenant 4
42	Brown, Albert.....	pt 26.....	King, ss	tenant 4
✓ 74	Brown, Charles.....	pt 1.....	King, ss	tenant 4
✓ 90	Brunning, Geo. W.....	pt 20.....	King, ss	tenant 4
o 92	Brimston, James.....	pt 21.....	King, ss	tenant 4
+ 151	Brouse, John A.....	pt 11.....	King, ss	tenant 4
10	Bennett, H. W.....	pt 13.....	Water, ss	tenant 4
✓ 11	Belot, Thos. W.....	pt 13.....	Water, ss	tenant 4
12	Coughlin, Patrick jr.....	pt 9.....	King, ss	owner 4
16	Coughlin, Thos.....	pt 9.....	King, ss	tenant 4
19	Church, H. H.....	pt 5.....	Water, ns	owner 4
× 21	Cowan, Joseph.....	36.....	King, ss	owner 4
× 22	Cowan, Charles.....	36.....	Water, ns	owner 4
24	Coone, S. M.....	pt 30.....	King, ss	owner 4
+ 53	Coates, John.....	31, 32.....	King, ss	owner 4
× 96	Carrier, Hugh.....	pt 19.....	King, ss	tenant 4
103	Chamberlin, T. W.....	pt 6.....	King, ss	tenant 4
127	Clarkson, E. R. C.....	pt 27.....	King, ss	tenant 2
× 164	Crowley, Denis.....	pt 1.....	Water, ss	tenant 4

5 10 ~

5

No. on Roll	NAME.	Jurors	LOT.	CONCESSION OR STREET.		P.O. Address
X 14	Driscoll, Patrick.....		pt 2.....	Water, ns	occupant	4
27	Dillon, William.....	J	pt 2.....	King, ss	owner	4
28	Daniels, L. H.....		pt 10.....	King, ss	owner	4
31	Duffy, John.....		pt 7.....	King, ss	owner	4
33	Debeau, Edward.....	J	pt 7.....	Water, ns	owner	4
34	Dunn, Wm.....		pt 12.....	Water, ns	owner	4
37	Dunn, Wm. H.....	J	pt 12.....	Water, ns	tenant	4
38	Dungan, James.....		pt 26.....	King, ss	owner	4
43	Dungan, John.....		pt 27.....	King, ss	owner	4
51	Dalback, Narcese.....		pt 5.....	Water, ss	tenant	4
66	Daniels, John.....	J	pt 16.....	Water, ss	tenant	4
81	Dowsley, J. K.....		pt 12.....	King, ss	tenant	4
146	Daniels, David.....		pt 16.....	Water, ns	tenant	4
174	Downie, Alexander.....		pt 4.....	King, ss	tenant	4
X 23	Easter, Wm.....		36.....	Water, ns	tenant	4
144	Ewert, Francis.....		pt 16.....	King, ss	tenant	4
47	Farley, Christopher.....		8.....	King, ss	owner	4
49	Farlinger, Alex.....		pt 5.....	Water, ss	owner	5
79	Ferguson, Wm.....		pt 12.....	King, ss	tenant	4
80	French, F. J.....		pt 12.....	King, ss	tenant	4
133	Furlong, Patrick.....	J	pt 27.....	King, ss	tenant	4
158	Fell, Wm.....		pt 3.....	King, ss	tenant	4
X 55	Gorman, Patrick.....		17, 18.....	King, ss	owner	4
57	Gray, John.....		pt 5.....	King, ss	tenant	4
59	Gooden, John.....		pt 7.....	Water, ss	owner	4
64	Glasgow, James E.....	J	pt 16.....	King, ss	tenant	4
65	Glasgow, Ira E.....	J	pt 16.....	King, ss	tenant	4
85	Greenhill, A.....		pt 12.....	King, ss	tenant	4
17	Haggerty, James.....		pt 9.....	King, ss	tenant	4
20	Huggott, Henry.....		pt 5.....	Water, ns	tenant	4
35	Hibbard, James.....	J	pt 12.....	Water, ns	tenant	4
69	Henderson, Alex.....		pt 4.....	Water, ss	owner	11
70	Horwood, Henry.....		pt 4.....	Water, ss	tenant	4
73	Hughes, John.....		pt 1.....	King, ss	owner	4
75	Hayden, Joseph.....		pt 12.....	King, ss	owner	4
76	Hough, Alfred.....	J	22, 23, 24, 25	King, ss	owner	4
119	Higgins, John.....		pt 9.....	Water, ss	tenant	4
X 120	Higgins, Denis.....	J	pt 9.....	Water, ss	tenant	4
157	Harris, James.....	J	pt 3.....	King, ss	tenant	4
126	Jones, W. J.....		27.....	King, ss	tenant	4

1774

No. on Roil	NAME.	Jures	LOT	CONCESSION OR STREET		P.O. Address
78	<del>Kavanagh, Thomas</del> .....		pt 12 .....	King, ss	owner	4
86	Kingston, Richard .....	J	15.....	King, ss	owner	4
82	Kelly, Martin .....		26, 27 .....	Water, ss	owner	4
112	Kavanagh, Thos. jr.....	J	pt 9 .....	King, ss	tenant	4
50	Langhorn, Edward .....	J	pt 5 .....	Water, ss	tenant	4
71	Lapert, Louis.....		pt 4 .....	Water, ss	tenant	4
89	Lavis, Jas. W.....		pt 20 .....	King, ss	owner	1
129	<del>LaBatt, Geo. T.</del> .....		pt 27 .....	King, ss	tenant	4
3	<del>Miller, John</del> .....		12.....	Water, ss	tenant	4
58	Melville, T. R.....		pt 5 .....	King, ss	tenant	4
87	Major, Luke.....	J	13 & 14....	King, ss	tenant	4
106	Moran, Peter.....		pt 11 .....	Water, ss	owner	4
107	Morrill, S. B.....		34, 36 .....	Water, ss	owner	4
110	Mooney, James.....		pt 9 .....	King, ss	owner	6
142	Miller, Norton.....		pt 16 .....	King, ss	tenant	4
25	McMonagle, P. R.....		pt 30 .....	King, ss	tenant	4
26	<del>McMonagle, Miles, E.</del> .....	J	pt 30 .....	King, ss	occupant	4
143	<del>Mackenzie, John A.</del> .....		pt 16 .....	King, ss	tenant	4
94	McKee, Robert.....	J	19, 20 .....	King, ss	owner	4
95	<del>McGrou, Edward</del> .....		pt 19 .....	King, ss	owner	4
101	McCrea, Edward P.....	J	21, 22 .....	Water, ss	tenant	4
113	McCarthy, John P.....	J	pt 9 .....	King, ss	tenant	4
116	<del>McCarthy, Richard</del> .....		pt. 10 .....	Water, ss	tenant	4
131	McLaren, John.....	J	pt 27 .....	King, ss	tenant	4
169	McGarr, James .....		34.....	Water, ns	tenant	4
111	O'Brien, M. E.....		pt 9 .....	King, ss	tenant	4
48	Pitcher, Francis .....	J	8.....	King, ss	tenant	4
115	<del>Punkin, I. D.</del> .....		pt 9 and 10	Water, ss	owner	4
121	<del>Plumb, Chas. sr.</del> .....		pt 20.....	Water, ss	owner	4
122	Plumb, Isaac.....	J	pt 20.....	Water, ss	owner	4
123	<del>Polly, D. E.</del> .....			Income		4
134	<del>Plumb, Chas. jr.</del> .....		37.....	King, ss	tenant	3
61	Quinn, Bernard.....		pt 8 .....	Water, ss	tenant	4
134	Quinn, James.....		37.....	King, ss	owner	4
72	Roode, Thomas.....	J	pt 4 .....	Water, ss	tenant	4
84	<del>Robertson, R. W.</del> .....		pt 12 .....	King, ss	tenant	4
99	<del>Roarson, Jeremiah</del> .....		pt 19.....	Water, ns	tenant	4

671







No. on Roll	NAME	Jurors	LOT	CONCESSION OR STREET		P O Address
x 58	Carruthers, John	j	36	Henry, ss	owner	4
x 59	Champagne, Joseph		pt 19	Henry, ss	owner	4
62	Coates, Thoma sr		51	Henry, ns	owner	4
x 63	Cotter, James	j	pt 32	Henry, ns	owner	4
o 65	Chambers, David	j	51, 52, 53	Dibble, ss	owner	4
67	Gowan, Joseph		1, 2	James & Sophia	owner	4
68	Gowan, Charles		1, 2	Dibble & Sophia	owner	4
x 70	Coates, Thos. jr	j	pt 18	Park; ss	owner	4
✓ 99	Chipman, C. H.		pt 16	Henry, ns	tenant	4
x 203	Carman, D. E.	j	21	James, ns	tenant	4
290	Chard, James W		pt 21	Henry, ss	tenant	4
✓ 23	Champang, Wm.		15	Walker, ws	tenant	4
✓ 383	Christy, James		18	Walker, ws	tenant	4
✓ 247	Campbell, Duncan	j	pt 15	Henry, ss	owner	4
x 263	Carruthers, Samuel		lot 35	King, ns	owner	4
o 23	Davidson, Samuel	j	15	Dibble, ss	tenant	4
o 51	Doran, Miles H.	j	pt 2, 3	West ws	tenant	4
75	Dungan, James		27	King, ns	owner	4
76	Dungan, John sr		28	King, ns	owner	4
77	Davis, J. D.		37, 38	King, ns	owner	4
o 82	Dungan, John jr	j	56, 57, 58, 59	Henry, ns	owner	4
o 85	Delaney, John		38	Henry, ns	household'r	4
o 86	Daniels, Henry	j	pt 20	Jessup, ss	owner	4
90	Dunn, Wm.		pt 17	Henry, ns	owner	4
102	Damo, Calvin		pt 19	Dibble, ss	owner	3
103	Dowsley, J. K.		17, 17	Dibble & James	owner	4
✓ 105	Dowsley, Samuel	j	pt 16 pt 17	Dibble & James	owner	4
✓ 106	Dowsley, Robert		pt 16 pt 17	Dibble & James	owner	4
o 109	Dewey, A. A.		31, 32	James, ns	owner	4
x 111	Doddridge, Thomas		2 1/2 acres	Wood, ns	owner	9
x 243	DeRouville, Hortel		48	King, ns	tenant	4
316	Davis, Albert		pt 12	King, ns	tenant	4
317	Davis, Geo. D.		pt 12	King, ns	tenant	4
x 332	Delaney, Martin		pt 43	King, ns	tenant	4
✓ 112	Elliott, James	j	4	Park, ns	owner	4
x 113	Easton, John		15	Dibble, ns	owner	9
✓ 94	Emery, Wm.	j	pt 17	Henry, ns	tenant	4
x 28	Fortier, Michael		pt 20	Dibble, ss	tenant	4
✓ 114	Francis, John		pt 9	R. R. Avenue	owner	4
✓ 118	Ferguson, A. W.		pt 19	King, ns	owner	4
✓ 127	French, F. J.		pt 46	King, ns	owner	4
✓ 139	Fortier, Francis		pt 29	Henry, ss	owner	4
• 140	Foley, Wm.		pt 19	Dibble, ss	owner	4
o 144	Fitzgerald, James		pt 19	James, ns	owner	4

14 14 4

16

No. on Roll	NAME	Jurors	LOT	CONCESSIONS OR STREET		P.O. Address
✓ 145	Fox, Charles		lot 4	pt West	owner	4
✓ 393	Farlinger, Walter		pt 7	Jessup, ss	tenant	4
✗ 93	Ferguson, Wm.		pt 17	Henry, ns	tenant	4
✓ 108	Freeman, Wm.		pt 16	Dibble, ns	tenant	4
	16 <del>Grant, Donald</del>	j	pt 17	Henry, ss	tenant	4
✗ 64	Gadabout, Adolphus		pt 32 pt 35	Henry & Dibble	tenant	4
✓ 74	Gunn, James		pt 16	Walker, ws	tenant	4
✗ 148	Grant, Isaac T.	j	26, 27	Dibble, ss	owner	4
✓ 150	Gerals, Walter		49	Henry, ns	tenant	4
	153 <del>Glasgow, James</del>		49	Dibble, ns	tenant	4
✗ 421	Greenhill, Andrew	j	pt 9	James, ns	tenant	4
✗ 240	Gallagher, Ambrose	j	15 and 16	King, ns	tenant	4
	✓ 88	j	14	Dibble, ss	tenant	4
✗ 159	Hillyard, R. W.	j	pt 18	Dibble, ns	owner	4
✓ 167	Harding, R. W.	j	pt 16	King, ns	owner	4
✓ 168	Harding, A. O.		pt 16	King, ns	tenant	4
✓ 169	Hotgh, Alfred		22, 42, 44	Henry & Jessup	owner	4
	177 <del>Hack, George</del>		pt 14	Henry, ss	owner	4
	179 <del>Hollingsworth, Sam'l.</del>		pt 12	Henry, ss	owner	4
✓ 180	Hart, G. C.		pt 12	Henry, ss	tenant	4
✓ 182	Holmes, Robert		43	Henry, ns	household'r	4
✗ 184	Hulbert, Samuel		pt 19	Henry, ns	owner	4
✓ 185	Haynen, Joseph	j	18	James, ss	owner	4
✗ 186	Heaney, Patrick	j	55, 56	Dibble, ss	owner	4
✓ 188	<del>Heugh, Joseph</del>	j	45	Dibble & James	owner	4
✗ 190	Henderson, J. B.		22, 21	St. Lawrence, es	owner	4
0 193	Hepburn, Henry S.	j	pt 20	Park, ss	owner	4
✗ 194	Henry, John	j	w.h. lot 4		owner	4
	195 <del>Higgins, Harris</del>		26	Hyde, ss	owner	4
✓ 196	Harper, J. F.		2	George, ws	owner	4
	324 <del>Hepburn, Charles</del>	j	pt 12	King, ns	tenant	4
✗ 341	Halpin, James	j	pt 16	Park, ss	tenant	4
✗ 346	Higgins, Patrick		pt 21	Henry, ns	tenant	4
✗ 373	Haley, David		pt 23	King, ns	tenant	4
✓ 306	Hutcheson, James		46	Henry, ss	tenant	4
✗ 197	Irwin, James	j	36 to 46	Dibble, ns	owner	4
✓ 25	Jordan, Arthur	j	pt 15	Dibble, ss	tenant	4
0 161	Julian, Thomas	j	pt 14	King, ns	tenant	4
0 162	Jones, Justice S.		pt 14	King, ns	tenant	4
0 163	Jones, John		pt 14	King, ns	tenant	4
0 200	Jones, Wm. J.		9, 10, 11	Zair, es	owner	4
0 204	Jones, Edwin		19, 21, 22	St. Lawrence, es	owner	4
0 273	Julian, John	j	pt 13	Dibble, ss	tenant	4

16 14 4

No. on Roll	NAME.	Jurors	LOT	CONCESSION OR STREET		P O Address
0 41	Keeler, Albert	j	pt 18	King, ns	tenant	4
97	Kennedy, John	j	pt 16	Henry, ns	tenant	4
0 96	Kennedy, Gilbert	j	pt 16	Henry, ns	tenant	4
206	Keeler, Charles	j	pt 48	Henry, ss	owner	4
209	<del>Keeler, Geo. S.</del>	j	pt 47	Henry, ss	owner	4
x 210	Kingston, T. J.	j	39 to 42	Henry, ss	owner	4
x 211	Kavanagh, John	j	31	Henry, ss	owner	4
0 212	Keeler, D. H.	j	44	Henry, ns	owner	4
0 213	Kelly, Albert	j	pt 13	Henry, ns	owner	4
x 214	Kavanagh, Thos. sr.	j	30	Dibble. ns	owner	4
38	<del>Lambert, J. P.</del>	j	1 and pt 2.	West, ws	tenant	4
0 124	Lee, Robert	j	pt 14	Henry, ss	tenant	4
218	Lavis, J. W.	j	43, 44, 41, 42	Henry & King	owner	1
221	<del>Lane, James</del>	j	pt 53	King, ns	owner	4
x 226	Lantier, Gideon	j	pt 18	King, ns	owner	4
x 231	Lazott, Antoine	j	pt of park 1	Walker, ws	owner	4
x 233	Ladouceur, Gideon	j	9	George, ws	owner	4
x 234	Laduke, Geo.	j	9	George, ws	tenant	4
237	<del>Leslie, Edward</del>	j	Income			4
x 234	Lavender, John	j	pt 43	King, ns	tenant	4
x 17	Miller, Geo.	j	pt 17	Henry, ss	tenant	4
27	Mitchell, Wm.	j	pt 20	Dibble, ss	tenant	4
43	Mason, Wm. H.	j	pt 18	King, ns	tenant	4
122	<del>Miller, J. V.</del>	j	pt 14	King, ns	tenant	4
175	<del>Morrison, Francis</del>	j	pt 20, 21	Jessup, ns	tenant	4
0 256	Merrick, S. D.	j	pt 20	King, ns	owner	4
257	<del>Merrick, S. S.</del>	j	pt 20	king, ns	owner	4
0 258	Mundie, James	j	31, 32	king, ns	owner	3
x 259	Mundie, John	j	31, 32	king, ns	owner	4
x 261	Mayberry, John	j	33, 34	king, ns	owner	4
268	Murphy, Michael	j	47	Henry, ss	owner	4
269	<del>Moran, Peter</del>	j	37	Henry, ss	owner	4
0 276	Morrow, Wm.	j	52, 53	Henry, ns	owner	4
0 276 1/2	Morrow, Allen	j	52, 53	Henry, ns	owner	4
278	Miller, John S.	j	pt 15	Henry, ns	owner	4
x 281	Mason, Geo.	j	26	St. Lawrence, ws	owner	4
x 282	Mallory, N. B.	j	17	Park, ss	owner	4
283	Moden, John	j	6	Jessup, ss	owner	4
x 291	Mullen, Wm.	j	pt 20	Henry, ss	tenant	4
x 322	Mundie, Edward	j	pt 13	king, ns	tenant	4
x 333	Mead, Richard	j	pt 43	king, ns	tenant	4
113 1/2	Miller, E. T.	j	15	Dibble, ns	tenant	4
x 266	Merrill, S. B.	j	49, 50	king, ns	owner	4

12 16 G

No R

00

0 50 3

x x x

x x x

x x x

x x x x x

11

P.O. Address	No. on Roll	NAME	Jurors	LOT	CONCESSION OR STREET		P.O. Address
4	81	McCartin, Philip.....		44, 45.....	King, n s.....	tenant	4
4	239	McDermott, David.....		pt 15, 16...	King, ns.....	owner	4
4	242	McFaul, Archibald.....		48.....	King, ns	owner	10
4	244	McCoy, Patrick.....		61, 62.....	Henry, ns.....	tenant	4
4	245	McCoy, John.....	j	61, 62.....	Henry, ns	owner	1
4	246	McGarr, Michael.....		24.....	Henry, ss	owner	4
4	247	McCoy, Edward.....		pt 15.....	Henry, ss	owner	4
4	249	McCarthy, Patrick.....		45, 46.....	Henry, ns	owner	4
4	253	McDermott, Edward.....		36.....	Dibble, ss	owner	4
4	255	McPherson, Moses.....		12, 13.....	Zair, e s.....	owner	4
4	297	McCarthy, Richard.....	j	94.....	lots n of James.	owner	4
4	376	McWilliams, John.....		pt 23.....	King, ns	tenant	4
4	365	McCree, James.....		29, 30.....	St. Lawrence, e s	tenant	4
4	772	McCartin, James.....	j	37, 38.....	King, ns	tenant	4
4	374	Nolan, John.....	j	pt 23.....	King, ns	tenant	4
4	56	O'Brien, M. E.....		54.....	King, ns	tenant	4
4	100	O'Keefe, Michael.....	j	pt 13.....	Henry, ns	tenant	4
4	115	O'Sullivan, Sylvester.....		pt 22.....	Henry, n s	tenant	12
4	207	O'Connor, Patrick.....	j	pt 48.....	Henry, ss	tenant	4
4	11	Pigeon, Francis.....	j	29.....	King, ns	tenant	4
4	288	Purtell, James.....	j	pt 20.....	King, ns	owner	4
4	69	Price, Jerome.....		1, 2.....	James & Sophia.	tenant	4
4	229	Peters, Nelson.....		pt 20.....	Henry, ns	tenant	4
4	289	Perrin, Ebenezer.....		pt 21.....	Henry, ss	owner	4
4	292	Patrick, Wm.....		2 1/2 acres.....		owner	9
4	293	Phillips, Geo. H.....		29 and 29.....	James & Dibble	owner	4
4	294	Plumb, Chas. sr.....		22.....	James ns	owner	3
4	295	Purkis, I. D.....	j	18, 19.....	James, ns	owner	4
3	300	Prevo, Leonard.....		pt 22.....	King, ns	tenant	4
4	330	Prouse, T. F.....	j	31.....	Henry, ns	tenant	4
4	390	Peterson, Philip.....		pt 17.....	King, ns	tenant	4
4	395	Perrin, Charles.....	j	pt 17.....	King, ns	tenant	4
4	36	Ross, R. W.....	j	pt 23.....	Zair, ws	tenant	4
4	126	Russell, Wm. A.....		pt 13.....	Henry, ss	tenant	4
4	130	Raney, James.....		17, 18.....	George, es	tenant	4
4	201	Robinson, W. G.....	j	29 to 33.....	Dibble, ss	tenant	4
4	311	Rocher, Matthew.....		5.....	Jessup, ss	owner	4
4	333	Ryan, Albert.....	j	15, 16.....	St. L. & Clarn'dn	tenant	4
4	420	Robertson, Robt.....	j	pt 9.....	James, ns	tenant	4
4	61	Shaver, Andrew.....		pt 19.....	Henry, ss	tenant	4
4	129	Shipman, Reuben.....		pt 17, 18,...	George, es	tenant	4

11 13 2 ✓

No. on Roll	NAME.	LOT	CONCESSION OR STREET	P O Address
✓ 192	Sharpe, Joseph .....	pt 20 .....	James, ns	tenant 4
X 217	Shaver, George.....	pt 21 .....	King, ns	tenant 4
✓ 232	Seraw, James.....	pt of pk 1.	Walker, ws	tenant 4
✓ 279	Sharpe, William .....	pt 15 .....	Henry, ns	tenant 4
✓ 302	Sperant, Thomas.....	pt 17 .....	Henry, ss	tenant 4
X 315	Smith, Edward .....	23, 23 .....	James & Park...	owner 4
✓ 321	Sweeny, James .....	pt 13 .....	King, ns	owner 4
X 327	Savage, John.....	24.....	King, ns	owner 4
✓ 335	Smith, Robert .....	45.....	Henry, ss	owner 4
✓ 336	Smith, James.....	16.....	James, ns	owner 4
✓ 342	Sharpe, Henry sr.....	pt 27 .....	Henry, ns	owner 4
✓ 344	Sharpe, Henry jr.....	25.....	Henry, ns	owner 4
X 349	Slattery, Thomas.....	55, 54.....	Dibble, ss	owner 4
X 350	Smith, John A.....	33, 34.....	Dibble & James	owner 4
X 353	Steele, Joseph.....	6.....	James, ns	owner 4
✓ 356	Sherwood, Joseph.....	pt 21 .....	Park, ss	owner 4
X 360	Scott, Wm. Jas.....	pt park 1...	Wood, ns-	owner 4
✓ 361	Smith, John. jr.....	lot 4 .....		owner 4
X 363	Smith, John sr.....	23, 45.....	Walker, ws	owner 4
X 367	Scott, W. G.....	7.....	Park, ns	owner 4
X 369	Smith, Wm.....	8.....	George, es	tenant 4
✓ 45	Thompson, Thomas.....	14.....	Henry, ns	tenant 4
✓ 172	Thompson, Wm.....	pt 22 .....	Henry, ss	tenant 4
✓ 222	Turner, John.....	pt 53 .....	King, ns	tenant 4
X 272	Tobin, Michael .....	37.....	Henry, ns	tenant 4
✓ 326	Tanner, Joseph.....	pt 13 .....	Henry, ss	tenant 4
✓ 372	Tracy, Thomas.....	pt 23 .....	King, ns	owner 2
✓ 377	Typhar, Wm.....	pt 23 .....	King, ns	tenant 4
✓ 379	Tyrie, John.....	school lot...	King, ns	owner 4
✓ 380	Tarnbull, Jas.....	30.....	King, ns	owner 4
✓ 381	Tinkiss, Silas .....	foundry .....		owner 4
✓ 384	Tivey, Rowland .....	15, 16.....	St. L. & Clarn'dn	owner 4
X 1273	Trickey, A. T.....	pt 17, 18 .....	George, es	tenant 4
✓ 389	Vaughan, Hiram.....	pt 17 .....	King, ns	owner 4
✓ 378	Veitch, Thomas.....	pt 23 .....	King, ns	tenant 4
✓ 18	Warner, Thos.....	pt 17 .....	Henry, ss	tenant 4
X 49	Whitney, Chauncy .....	pt 22, 23 ...	St. Lawrence, es	tenant 4
X 120	Wood, William.....	pt 13 .....	King, ns	tenant 4
X 143	Whitney, Comfort.....	50.....	Dibble, ss	tenant 4
✓ 174	Wright, John A.....	42.....	Dibble, as	tenant 4
✓ 189	White, H. B.....	45.....	Dibble & James	tenant 4
✓ 209	Wison, J. P.....	41, 42.....	King, ns	tenant 4
X 252	Ward, John.....	39, 40.....	Henry, ns	tenant 4
X 219	Wells, Alex.....	pt 12 .....	King, ns	tenant 4

18 20 2

12

No. on Roll	NAME.	JUROR	LOT	CONCESSION OR STREET	P.O. Address
X 394	Weir, George.....		pt 17 .....	King, ns	owner 9
397	<del>Wood, Robt.</del> .....		pt 21 .....	King, ns	owner 10
398	<del>Wallace, Wm.</del> .....		28.....	Henry, ss	owner 4
402	<del>Wiser, H. C.</del> .....		22.....	Dibble & James	owner 4
X 403	Willard, Charles.....		22, 23.....	Dibble, ss	owner 4
408	<del>Willard, Nelson</del> .....		24.....	Dibble. ns	owner 4
X 413	Willard, Harper .....		income.....		4
X 414	Walsh, John .....		43, 44.....	Dibble, ss	owner 4
X 415	Walsh, Owen .....		45, 46.....	Dibble, ss	owner 4
X 416	Whitney, Albert.....		27, 28.....	James & Dibble	owner 4
X 417	Ward, Nesfield.....	j	14, 15.....	James, n s	owner 4
424	<del>Wells, Harry H.</del> .....	j	20, 21.....	Jessup, ns	owner 4
426	<del>Wells, John</del> .....			Park, ns	owner 4
264	<del>Walsh, Michael</del> .....		43, 45, 46...	Ann and James.	owner 4

6  
 9.11.2  
 14.14.4  
 16.14.4  
 12.16.6  
 11.13.2  
 15.20.2  
 1.6  
 \$194.20

Part II.—Persons entitled to Vote at Municipal Elections only.

No. on Roll.	NAME.	JUROR	LOT	CONCESSION OR STREET.	P.O. Address
101	Bellamy, Samuel.....		pt 16, 17	Dibble, ss	tenant 4
423	Clint, James.....		27.....	Hyde, ss	tenant 4
104	Dowsley, Matthew.....		17.....	Dibble & James	tenant 4
112	Dowsley, John.....		13,14,15,16.	Zair, ws	owner 4
250	Dixon, C. P.....		45, 46 .....	Henry, ns	tenant 4
327 1/2	Ferguson, John.....		30.....	Henry, ns	tenant 4
151	Gerals, Wm.....		47, 48, 49	Dibble, ss	owner 4
427	Kenning, J. H.....		3.....	Park, ns	tenant 4
125	Murphy, John.....		pt 14. ....	Henry, ss	tenant 4
255 1/2	McCrea, Patrick.....		Income.....		4
198	Johnston, Geo. E.....		pt 19. ....	King, ns	owner 4

Part III.—Persons entitled to Vote at Elections to the Legislative Assembly only.

No on Roll	NAME	JUROR	LOT	CON.	P.O. Address
	None				



POLLING SUB-DIVISION NO. 3,—Comprising the  
EAST WARD.

Part I.—Persons entitled to Vote at BOTH Municipal Elections and Elections to the Legislative Assembly.

No. on Roll	NAME.	Jurors	LOT	CONCESSION OR STREET		P.O. Address
1	Allen, Peter		pt 8	Wood ns	owner	4
2	Allen, Thomas jr.	j	e	Edward ws	owner	4
3	Allen, Thomas sr.		pt f.	Edward, ws	owner	4
5	Alder, Robert	j	pt 2	Wood, ss	owner	4
8	Aris, Edward		pt 3	James, ss	owner	4
57	<del>Anderson, Robert</del>		pt 14	James, ns	tenant	4
141	<del>Adams, H. H.</del>		4	King, ns	tenant	4
+213	Atkins, Dwane	j	pt 6	James, ns	tenant	4
	<i>Harville P.</i>					
9	<del>Barry, Charles</del>		47	Russell, es	owner	4
x10	Blake, Wm.		55	James, ss	owner	4
11	<del>Blacklock, Samuel</del>		3 acres	Prince, ws	owner	4
x12	Barry, Patrick		177	Wood, ns	tenant	4
x13	Barry, John sr.		177	Wood, ns	owner	4
14	Bertrand, Alden	j	13	Park' ss	owner	4
x15	Bertrand, Gilbert		pt 2	Park, ss	owner	4
x16	Byrne, James		pt 2	James, ns	owner	4
x17	Bertrand, Sefoi		pt 2, 3	James, ns	owner	4
x18	Brady, Nelson B.	j	12	James, ns	owner	4
x21	Bailey, Donald	j	pt 83	James, ss	tenant	4
22	<del>Beaphame, Thomas</del>		pt 83	James, ss	owner	7
23	<del>Beard, Richard</del>		1	Dibble, ns	owner	4
30	<del>Brouse, John A.</del>	j	pt 11	King, ns	owner	4
34	<del>Buckly, James</del>		pt 8	King, ns	owner	4
x39	Buckly, Wm. P.		8	Dibble. ns	tenant	4
x47	Barton, Wm. J.	j	159, 160	Prince, es	tenant	3
054	Beamish, Samuel		93	James, ns	tenant	4
84	<del>Brackenbury, George</del>		4	East, ws	tenant	4
96	<del>Bromley, H. H.</del>		pt 11	Henry, ns	tenant	4
170	Ballou, Myron	j	7	Henry, ns	tenant	4
210	Bolton, James	j	pt 5	James, ns	tenant	4
211	Bolton, George		pt 5	James, ns	tenant	4
216	<del>Blacklock, Alan</del>		1	Dibble, ss	tenant	4
x258	Bertrand, Normand		pt c	Wood, ns	tenant	4
289	Bean, Matthew		pt 4	Edward, es	tenant	4
x292	<del>Buckham, Andrew</del>		pt 4	Dibble, ss	tenant	4
339	<del>Beas, Charles</del>		pt 4	Edward, ws	tenant	4
x120	Bodin, John		55, 56	Dibble, ns	tenant	4
42	Connell, Thos.	j	pt 11	King, ns	owner	4
50	Craig, John		138	James, ns	owner	4
51	Connell, Richard	j	37	King, ns	owner	4
52	<del>Coughlin, Patrick sr.</del>		99	James, ns	owner	4

10 15 4





No. on Roll	NAME.	JURORS	LOT	CONCESSIONS OR STREET		P O Address
4	173 Landers, Cornelius.....		132.....	Park, ss	owner	4
4	174 Langstaff, Joseph.....			Prince, ss	owner	4
4	176 Loughhead, James.....		pt 5.....	Edward, ws	owner	4
4	179 Loughhead, Jos.....		6.....	Edward, ws	owner	4
	181 Lomon, C. B.....		3.....	Park, ns	owner	14
	182 Lavelle, Bernard.....		101, 104.....	Park, ss	owner	4
4	184 Lantier, Gaspard.....		4.....	Dibble, ns	owner	4
4	185 Leslie, Edward.....		pt 5.....	Dibble, ss	owner	4
4	190 Lawson, David.....		pt 1.....	East, es	owner	4
4	192 Loney, John.....		pt 10, 11,.....	Henry, ns	owner	4
4	193 Lyon, Robert.....		pt 9.....	King, ns	owner	3
	219 Lalonde, Alfred.....		pt 1.....	East es	tenant	4
4	222 Loney, James.....		pt 4, 5.....	Henry, ss	tenant	4
4	266 Lavis, Wm.....		pt 2.....	Henry, ss	tenant	4
4	27 Moss, S. H.....		pt 5.....	King, ns	tenant	4
4	31 Mills, Cephas.....		pt 11.....	King, ns	tenant	4
4	32 Mills, Mason.....		pt 11.....	King, ns	tenant	4
4	41 Moore, Wm.....		pt D.....	Edward es	tenant	4
4	89 Meshaw, Ephraim jr.....		pt 10.....	Park; ss	tenant	4
4	98 Mowatt, Wm.....		pt 6.....	Dibble, ns	tenant	4
4	129 Murphy, Edward.....		pt 1.....	Henry, ss	tenant	4
4	130 Murphy, Wm.....		pt 1.....	Henry, ss	tenant	4
4	209 Murphy, Charles.....		pt 4.....	James, ns	tenant	4
4	232 Major, John.....		pt 39.....	King, ns	tenant	4
4	231 Maley, John.....		pt 39.....	King, ns	owner	4
4	234 Mills, Daniel.....		158.....	Prince, es	owner	4
4	236 Misco, Ephraim.....		199.....	Wood, ns	owner	4
4	241 Murphy, Edward.....		1, 2.....	Henry, ns	owner	4
4	247 Mooney, James.....		pt 1.....	King, ns	owner	6
4	248 Mayberry, John.....		pt 10.....	King, ns	owner	4
4	249 Moran, Peter.....		10, 11, 12.....	Dibble, ss	owner	4
4	36 Mackenzie, John A.....		14.....	Park, ss	tenant	4
4	38 McLarey, John.....		pt 4.....	James, ns	tenant	4
4	65 McDougall, Alex.....		pt 3.....	Dibble, ss	tenant	4
4	82 McIntyre, Wm.....		pt 90.....	James, ss	tenant	4
4	102 McKee, Robt, jr.....		38.....	King, ns	tenant	4
4	138 Macpherson, Crawford.....		pt 95.....	East, es	tenant	4
4	191 McNally, John.....		169.....	Park, ns	owner	4
3	199 McNally, Henry.....		165, 166.....	Park, ns	owner	4
4	200 McCrea, James.....		pt 3.....	Park, ns	owner	4
4	206 McMurdie, Samuel.....		pt 2.....	Wood, ss	owner	4
4	207 McCartin, Daniel.....		98.....	James; ns	owner	4
4	212 McAlear, Francis.....		pt 5.....	James, ns	tenant	4
4	217 McEwan, Wm.....		pt 1.....	East, es	owner	4
4	221 McCannon, Wm.....		4, 5.....	Henry, ss	owner	4
4	227 McAskin, Edward.....		pt 6.....	king, ns	owner	4
4	228 McCarty, J. P.....		pt 10.....	king, ns	owner	4
4	220 McMillan, D.....		3, 4.....	Henry, ns	owner	4

1916 2

No. on Roll	NAME.	Jurors	LOT	CONCESSION OR STREET		P.O. Address
252	Noble, Wm.....		129.....	Park, ss	owner	4
✓ 253	Nunn, Wm.....		229.....	Park, ss	owner	4
✗ 264	Nolan, James.....		pt 88, 89...	Dibble, ns	tenant	4
✗ 60	O'Keefe, Thomas.....	j	9.....	James, ns	tenant	4
109	O'Brien, Richard.....		pt G.....	Edward, ws	tenant	4
142	O'Neil, Terrance.....		pt 7.....	Henry, ss	tenant	4
✓ 148	O'Brien, Timothy.....		pt 6.....	Henry, ss	tenant	4
✗ 255	O'Connell, Denis.....		51.....	Russell, es	owner	4
✓ 256	Owens, James.....		180.....	Park, ns	owner	4
✗ 257	O'Leary, John.....	j	pt C.....	Wood, ns	owner	4
260	O'Brien, M. E.....		park 3 pt 1	Park, ns	owner	4
265	O'Flynn, Thos.....		pt 2.....	Henry, ss	owner	4
0 45	Powell, Thos.....		pt 14.....	Boundary, ws...	tenant	4 ✓
94	Plumb, Isaac.....		pt 1.....	East, es	tenant	4
✓ 207	Perry, Hugh.....		pt 3.....	Park, ns	tenant	4
✓ 272	Powell, John sr.....		50, 59, 61.	Dibble & James	owner	4
✗ 273	Powell, John jr.....	j	102.....	James, ns	owner	4
✓ 274	Powell, Wm.....		51, 58.....	James & Dibble	tenant	4
✓ 275	Pumple, John.....		126.....	Park, ns	owner	4
✓ 277	Pumple, Edward.....		pt 186, 187	Wood, ns	owner	4
✓ 282	Peters, George.....		2, 2.....	Park & Wood	owner	4
✗ 284	Poor, Joseph.....	j	5.....	King, ns	tenant	4
✗ 301	Place, Thos.....		pt 9.....	Edward, es	tenant	4
49	Ross, R. W.....		pt 11.....	King, ns	tenant	4
D 80	Ransom, Henry.....	j	3.....	Park, ns	tenant	4
✓ 116	Ryan, P.....		9.....	Dibble, ss	tenant	4
134	Rowland, H.....		pt 3.....	Henry, ss	tenant	4
✓ 195	Robinson, Harry.....	j	pt 9.....	King, ns	tenant	4
✓ 226	Rabishaw, Jos.....	j	pt 2.....	King, ns	tenant	4
✓ 280	Rosebrook, John.....		pt 186.....	Wood, ns	tenant	4
✓ 286	Rosebrook, James.....		50.....	Russell, es	owner	4
✓ 287	Raycroft, Thos.....	j	160 acres...	Edward, es	owner	4
✓ 291	Robinson, John.....	j	pt 4.....	Dibble, ss	owner	4
✓ 295	Raney, John.....		44, 45, 46...	Boundry, Russ'l	tenant	4
✗ 298	Rowe, Wellington.....	j	pt 8.....	Wood, ns	tenant	4
✓ 46	Snyder, Wm.....		pt 41.....	Boundry, ws	tenant	4
✓ 48	Stanfield, John.....		6, 11.....	Vancoughnet ws	tenant	4
0 143	St. Louis, Israel.....	j	pt 7.....	Henry, ss	tenant	4 ✓
✓ 180	Stentiford, Chas.....		pt 2.....	Dibble, ns	tenant	4
188	Stentiford, John.....		pt 2.....	Dibble, ns	tenant	4
✓ 239	Smith, Robt.....		pt 5.....	Park, ss	tenant	4
268	Smith, John.....		pt 2.....	Henry, ss	tenant	4

2183

No. on Roll	NAME.	Jurat.	LOT	CONCESSION OR STREET		P O Address
294	Scott, John	j	45, 46	Boundry, ws	owner	4
298	Scott, Freeman		pt 8	Wood, ns	owner	4
x 299	Scott, Robert A.	j	pt 9	Edward, es	owner	4
300	Scott, Wm.	j	pt 9	Edward, es	owner	4
✓ 302	Scott, Robt.		4, 5	Park, ss	owner	4
0 306	Slavin, Francis		1, 2	King, ns	owner	4
307	Steele, Joseph		pt 11	King, ns	owner	4
+ 33	Thompson, Colin		pt 11	King, ns	tenant	4
✓ 309	Tanner, John		54	James, ss	owner	4
✓ 311	Tyner, John		73	Wood, ss	owner	4
✓ 312	Tomlinson, John		1, 2	East, ns	owner	4
314	Tapson, James		income			9
✓ 315	Taylor, Henry		8, 9	Henry, ns	owner	2
318	Tacey, Thos.		pt 6	King, ns	owner	
	<i>W. West</i>					
+ 320	Vaughn, Hiram		pt 6	Park, ss	owner	4
✓ 127	Whitney, John		pt 1	Henry, ss	tenant	4
✓ 278	Whitley, Thomas		pt 178	Wood, ns	tenant	4
✓ 279	Wilson, Allen		pt 178	Wood, ns	tenant	4
✓ 321	Wardrop, Geo.		48	Boundry, ws	owner	4
322	Wallace, Jas.		48	Boundry, ws	tenant	4
✓ 323	Wallace, Wm.		134	James, ss	owner	4
324	Wardrop, James		42	Russell, es	owner	4
326	Ward, Nesfield		pt 7	King, ns	owner	4
+ 327	Whitney, Erastus		pt 12	Edward, es	owner	4
0 328	Walters, John		pt 2	Wood, ss	owner	4
329	Watson, John		6	Park, ns	owner	4
330	Walsh, James		1	James, ns	owner	4
331	Walsh, Henry		1	James, ns	tenant	4
✓ 332	Wilkinson, Geo.		pt 4	Dibble, ns	owner	4
335	Willard, Chas.		pt 4	King, ns	owner	4
336	Willard, Nelson		pt 4	King, ns	tenant	4
341	White, Joseph		9	Park, ss	tenant	4
+ 338	Young, Wm.	j	pt 4	Edward, ws	owner	4
340	Young, James		9	Park, ss	owner	4

1152

10.15.24  
 19.8.3  
 16.11.2  
 19.16.2  
 21.8.3  
 11.5.2  
 96.63.16

10

"Loyalty is all the same  
 Whether it win or lose the game.  
 True as the dial to the sun,  
 Although it be not chained upon."

Part II.—Persons entitled to Vote at Municipal Elections only.

No. on Roll.	NAME.	Jurors	LOT	CONCESSION OR STREET.	P.O. Address
121	Gerals, A. S.....		246 & 147	Park and Wood	owner 4
163	Jessup, H. D.....		3 acres.....	Wood, ns	owner 4
244	Keilty, Thos.....		5.....	Henry, ns .....	tenant 4
146	McDonald, Robert.....		pt 10... ..	Henry, ss	tenant 4
208	McCrea, Patrick.....		6.....	James, ns	owner 4

57

217  
 222  
 220  
 237  
 202

Part III.—Persons entitled to Vote at Elections to the Legislative Assembly only.

No on Roll	NAME.	Jurors	LOT.	CON.	P.O. Addr's
	None				

I certify that the aggregate number of names of persons on the above lists qualified to serve as jurors is 198.

B. WHITE, Clerk.

I, BARTHOLOMEW WHITE, Clerk of the Municipality of the Town of Prescott in the County of Grenville, do hereby certify that parts one and three of the within list constitute a correct list for the year 1882 of all persons appearing by the last revised Assessment Roll of the said Municipality to be entitled to vote at elections for members of the Legislative Assembly; and that parts one and two constitute a correct list for said year of all persons appearing by the said Roll to be entitled to vote at Municipal elections in said Municipality; and I hereby call upon all electors to examine the said list, and if any omissions or other errors are perceived therein to take immediate proceedings to have the said errors corrected according to law.

Dated this fifth day of August, }  
 A. D., 1882.

BARTHOLOMEW WHITE,  
 Clerk of said Municipality.

S 34.77.7  
 W 81.94.20  
 E 96.63.16  
 218 194.43  
 237

198  
 218  
 194  
 227  
 214  
 213  
 227  
 223  
 239  
 22  
 194  
 227  
 194  
 194  
 194

