



SEGA 2000

OBSIDIANSOFT

ARCADEGAMES

PAC
APE

RG

1©

RED SERT ESS
SERT ERO DGE

1982 INDEX

JUNE 1980 ROSE

JUNE 1980

FEDERAL ARCHIVES DIVISION

PUBLIC ARCHIVES CANADA

THE RED SERIES CONSISTS OF 135 METRES OF CENTRAL REGISTRY FILES DEALING WITH MANY ASPECTS OF THE ADMINISTRATION OF INDIAN AFFAIRS IN EASTERN CANADA FOR THE YEARS 1872-1964. TO FACILITATE ACCESS TO THIS EXTENSIVE SERIES OF RECORDS, A COMPUTER-PRODUCED INDEX HAS BEEN PREPARED. THIS INDEX IS A KEYWORD-OUT-OF-CONTEXT (KWOC) ALPHABETICAL SORT OF THE RED SERIES FILES MAINLY BY NAMES OF RESERVES, AGENCIES, SUPERINTENDENCIES AND INDIVIDUALS. AS THE MAJORITY OF THE RED SERIES FILES PERTAIN TO LAND, THE FILES ARE ALSO SORTED UNDER THE SUBJECT "LAND". HOWEVER, IN ORDER TO FACILITATE THE SEARCHING PROCESS, THE KEYWORD "LAND" IS BROKEN DOWN FURTHER BY COMBINING IT WITH THE NAME OF A RESERVE OR AN AGENCY WHICH IS ALSO SORTED ALPHABETICALLY. IN MOST CASES THE COMBINATION IS ALSO REVERSED AND THE NAMES OF RESERVES AND AGENCIES WILL APPEAR AS PRIMARY KEYWORDS WITH THE WORD "LAND" AS THE SECONDARY KEYWORD. CONSEQUENTLY ALL LAND FILES FOR EACH RESERVE ARE GROUPED TOGETHER.

WHEN CONSULTING THE INDEX, THE RESEARCHER SHOULD ALWAYS CHECK THE LIST OF OCCURRENCES AT THE BEGINNING OF THE INDEX. THIS SHORT LIST INDICATES IN ALPHABETICAL ORDER THE SUBJECTS AND THE NUMBER OF TIMES THEY WILL APPEAR IN THE INDEX AS KEYWORDS. SUCH A CHECK WILL INSURE THAT THE NAME OF THE RESERVE, AGENCY, SUPERINTENDENCY OR INDIVIDUAL OF INTEREST TO THE RESEARCHER DOES EXIST AS A KEYWORD IN THE INDEX AND WILL SUGGEST OTHER TITLES THAT MAY BE RELEVANT TO A PARTICULAR RESEARCH SUBJECT.

IF THERE ARE ANY FURTHER QUESTIONS REGARDING THIS SERIES, PLEASE CONSULT THE FEDERAL ARCHIVES DIVISION, PUBLIC ARCHIVES CANADA, OTTAWA, CANADA.

PETER GILLIS
CHIEF
MANPOWER AND SOCIAL DEVELOPMENT RECORDS

DIVISION DES ARCHIVES FEDERALES

ARCHIVES PUBLIQUES DU CANADA

LA SERIE ROUGE SE COMPOSE DE 135 METRES DE DOSSIERS DES ARCHIVES CENTRALES PORTANT SUR DIVERS ASPECTS DE L'ADMINISTRATION DES AFFAIRES INDIENNES DANS L'EST DU CANADA, DE 1872 A 1964. AFIN DE FACILITER L'ACCES A CETTE IMPORTANTE SERIE, ON EN A PREPARE UN INDEX INFORMATISE DE VEDETTES-MATIERE (KWOC), OU LES DOSSIERS SONT TRIES PAR ORDRE ALPHABETIQUE, LA PLUPART SOUS LE NOM DE LA RESERVE, DE L'AGENCE, DE LA SURINTENDANCE OU DE LA PERSONNE CONCERNEE. COMME LA MAJORITE DES DOSSIERS PORTENT SUR LES TERRES, ILS SONT EGALEMENT TRIES SOUS CETTE RUBRIQUE. CEPENDANT, POUR FACILITER LA RECHERCHE, LE MOT TYPIQUE "LAND" EST DECOMPOSE DAVANTAGE, PAR COMBINAISON AVEC LE NOM D'UNE RESERVE OU D'UNE AGENCE, AUSSI TRIE PAR ORDRE ALPHABETIQUE. DANS LA PLUPART DES CAS, LA COMBINAISON INVERSE EXISTE EGALEMENT, ET LE NOM DE LA RESERVE OU DE L'AGENCE PEUT APPARAITRE COMME PREMIER MOT TYPIQUE; LE MOT "LAND" APPARAIT ALORS COMME MOT TYPIQUE SECONDAIRE. AINSI, TOUS LES DOSSIERS RELATIFS AUX TERRES DE CHAQUE RESERVE SONT REGROUPES.

LORSQU'IL SE SERT DE L'INDEX, LE CHERCHEUR DEVRAIT TOUJOURS CONSULTER LA LISTE DE FREQUENCE QUI SE TROUVE AU DEBUT. IL S'AGIT D'UNE BREVE LISTE DES SUJETS, CLASSES PAR ORDRE ALPHABETIQUE ET, A COTE DE CHACUN D'EUX, DE L'INDICATION DU NOMBRE DE FOIS OU ILS FIGURENT DANS L'INDEX COMME MOTS TYPIQUES. LE CHERCHEUR POURRA AINSI S'ASSURER QUE LE NOM DE LA RESERVE, DE L'AGENCE, DE LA SURINTENDANCE OU DE LA PERSONNE QUI L'INTERESSE SE TROUVE BIEN DANS L'INDEX COMME MOT TYPIQUE, ET DECOUVRIR D'AUTRES TITRES QUI POURRAIENT ETRE UTILES A SA RECHERCHE.

POUR TOUT AUTRE RENSEIGNEMENT SUR CETTE SERIE, PRIERE DE S'ADRESSER A LA DIVISION DES ARCHIVES FEDERALES, ARCHIVES PUBLIQUES DU CANADA, OTTAWA, CANADA.

PETER GILLIS
CHEF
ARCHIVES DE LA MAIN-D'OEUVRE
ET DU DEVELOPPEMENT SOCIAL

SUBJECT INDEX

SUBJECT	OCCURS
AARKE SAMUEL	1
ABBEY CHARLES	2
ABBOTT AMBROSE	1
ABBOTT BYRON A	1
ABBOTT CARMEN	1
ABBOTT EMERSON	1
ABBOTT EMERSON CREIGHTON	1
ABBOTT J H	1
ABBOTT WILLIAM	1
ABELL HENRY JR	1
ABELL JOHN	1
ABENAKIS DE BECANCOUR	1
ABENAKIS DE SAINT FRANCOI	5
ABENAKIS OF BECANCOUR	5
ABENAKIS OF BECANCOUR-LAN	5
ABENAKIS OF SAINT FRANCIS	2
ABENAKIS OF SAINT FRANCOI	20
ABENAKIS OF ST FRANCIS-LA	1
ABERCROMBIE JOHN	1
ABERCROMBIE JOHNSTON	1
ABETUNG PETER	1
ABITIBI PAPER COMPANY	1
ABITIBI POST	1
ABORIGINES PROTECTION SOC	1
ABRAHAM F W	1
ABRAHAM RICHARD E	1
ABREY	1
ABREY G B	8
ABREY GEORGE	1
ABREY GEORGE B	1
ABREY S R	1
ACHESON JAMES	1
ACHESON WILLIAM	1
ACKERMAN	1
ACKERMAN D W	1
ACKERMANN JOSEPH	1
ACKLAND JOHN	1
ACROSS THE RIVER FRANK	1
ADAIR THOMAS	1
ADAMS A K	1
ADAMS ALPHEUS	2
ADAMS HENRY HAVELOOK	1
ADAMS JAMES	3
ADAMS JOHN	1
ADAMS JOSHUA	1
ADAMS MARY E	1
ADAMS NANCY	1
ADAMS PHILIP	1
ADAMS ROBERT BUTCHARD	1
ADAMS ROBERT N	1
ADAMS SIDNEY	2
ADAMS SOLOMON	1
ADAMS WILLIAM H	1

SUBJECT INDEX

SUBJECT	OCCURS
ADAMSON CHARLES	1
ADAMSON FRED G	1
ADAMSON J R	1
ADAMSON ROBERT	4
ADAMSON ROBERT J	1
ADDISON JOSEPH	2
ADKIN THOMAS O	1
ADKINS REVEREND T O	1
AELICK ANDREW E	1
AFTON-LAND	2
AGENCY-LAND	1
AGENTS	1
AGORVISE ANTHONY	1
AGOUSE JOSEPH	1
AHBOWAY	2
AHERN	1
AHERN DR JOHN	1
AHGNIONLEN	1
AHKEWENZIE WILLIAM	1
AHWONNATUK DOCTOR	1
AIEWATCH THOMAS	1
AIKIN ALEXANDER SLATER	1
AIKINS THOMAS	1
AIKINS W J	1
AIKMAN	1
AIKMAN T H	1
AINSLEY ARCHIBALD	1
AINSLEY MR	1
AINSLIE ARCHIBALD	5
AINSLIE EDWARD	1
AINSLIE IDA BELL	1
AINSLIE J D	1
AINSLIE J H	1
AINSLIE JAMES	2
AINSLIE JAMES D	1
AINSLIE LEWIS	2
AINSLIE LOUIS	1
AINSLIE THOMAS	3
AINSLIE WILLIAM	4
AIRTH JOHN	1
AISLIE JOHN HOPE	1
AITHEN WILLIAM	1
AITKEN DAVID	1
AKEWENZE D	1
AKEWENZE DAVID	1
AKEWENZE ELIZABETH JANE	1
AKEWENZE JOHN	1
AKIWENZIE EDWARD	1
AKIWENZIE JOSEPH	1
AKSAHWASAGAI CHIEF	1
AKWENZE DAVID	1
AKWIRANETON SOSE	1
AKWIRANORON JOSEPH	1

SUBJECT INDEX

SUBJECT	OCCURS
AKWIRENTE JOSEPH	1
ALABENC JOSEPH	1
ALBERT CHARLES	1
ALBERT DANIEL	2
ALBERT ELIZABETH	1
ALBERT JAMES	1
ALBERTA	1
ALBERTA-LAND	1
ALDERSON GEORGE	1
ALDERSON R L	1
ALDERSON WILLIAM	1
ALDERTON ISAAC	1
ALDERVILLE	1
ALDERVILLE-LAND	1
ALDNELL	1
ALDWELL I A	1
ALEXANDER ALBERT	1
ALEXANDER DOUGALS	1
ALEXANDER DOUGLAS	2
ALEXANDER GEORGE WILLIAM	1
ALEXANDER HERBERT	1
ALEXANDER JOHN	3
ALEXANDER MABEL	1
ALEXANDER REVEREND JOHN	1
ALGER WILLIAM	2
ALGOMA	1
ALGOMA CENTRAL RAILWAY CO	1
ALGOMA-LAND	1
ALLAN	2
ALLAN A R	1
ALLAN ABSALOM S	1
ALLAN ALEX R	1
ALLAN G	1
ALLAN GEORGE	1
ALLAN JACOB	1
ALLAN JAMES	2
ALLAN JOHN	4
ALLAN JOSEPH	1
ALLAN THOMAS	1
ALLAN TRUEMAN	1
ALLAN WILLIAM	1
ALLAN WILLIAM EDWIN	1
ALLEN B	1
ALLEN BENJAMIN	1
ALLEN ELIZABETH	1
ALLEN F G	1
ALLEN JAMES	11
ALLEN REVEREND JAMES	1
ALLEN W A	1
ALLEN WILLIAM	2
ALLEN WILLIAM L	1
ALLISON J	1
ALLISON JOHN	1

SUBJECT INDEX

SUBJECT	OCCURS
ALLISON REEVE WILLIAM	1
ALLISON WILLIAM	3
ALLMAN THOMAS	1
ALLOWAY JAMES	1
ALLUM ISAAC	2
ALNEY G B	1
ALNWICK	227
ALNWICK AGRICULTURAL SOCI	1
ALNWICK CHIEF MICHAEL CHU	1
ALNWICK-LAND	804
ALNWICK-ROADS	1
ALPHA OIL COMPANY	1
ALREY W R	1
ALTMAN JACOB	1
ALTON DANIEL	4
ALTON J A	1
ALUMKASSETT J B	1
AMERICAN CANOE ASSOCIATIO	1
AMES GEORGE A	1
AMES GUILLET P	1
AMHERST	1
AMICUS VINCENT	1
AMIENS VINCENT	1
AMIS S W	1
AMLOT WILLIAM P	1
AMOS ALEXANDER	1
AMOS J H	1
AMOSS JOHN H	1
AMYSS ARTHUR	1
ANAIETA SIMON	1
ANATARAS PETER	1
ANAWAKETE ATONWA	1
ANDERDON	25
ANDERDON-LAND	67
ANDERSON	2
ANDERSON ALICE	1
ANDERSON ANDREW	1
ANDERSON ANGUS	1
ANDERSON CHARLES	1
ANDERSON CHRISTIAN	1
ANDERSON DUNCAN	3
ANDERSON ELIZABETH	1
ANDERSON GEORGE	1
ANDERSON HENRY	1
ANDERSON HERBERT JAMES	1
ANDERSON J M	1
ANDERSON JACOB	1
ANDERSON JAMES	1
ANDERSON JOHN	2
ANDERSON JONAS	1
ANDERSON MARY	1
ANDERSON MRS	1
ANDERSON REBECCA	2

SUBJECT INDEX

SUBJECT	OCCURS
ANDERSON SARAH	1
ANDERSON SARAH ALICE	1
ANDERSON T G	1
ANDERSON W W	1
ANDERSON WALTER	1
ANDERSON WILLIAM	3
ANDERSON WILLIE	1
ANDRE GEORGE	1
ANDREWS DAVID	1
ANDREWS HARRY G	1
ANEN TIOROKOSE	1
ANENRAKTAHI FRANCOIS	1
ANERBACK J S	1
ANGIS CHIEF WILLIAM	2
ANGLIN T W	1
ANGUS ANGUS	1
ANGUS J B	1
ANGUS JOHN	8
ANGUS JOHN SR	1
ANGUS MARY	1
ANGUS WILLIAM	1
ANLWICK-LAND	1
ANNANCE ALEXANDER ARCHIBA	1
ANNAPOLIS COUNTY	1
ANNAPOLIS COUNTY-LAND	3
ANNAPOLIS ROYAL-LAND	1
ANNAPOLIS-LAND	1
ANNSOTHKAH CHIEF	1
ANTHONY CALEB	2
ANTHONY CHARLES	3
ANTHONY GEORGE	1
ANTHONY LUCY	1
ANTHONY MICHAEL	1
ANTHONY REVEREND ALBERT	2
ANTHONY SUSAN	2
ANTIGONISH	7
ANTIGONISH COUNTY	1
ANTIGONISH COUNTY-LAND	1
ANTIGONISH-LAND	1
ANTLIFF JOHN HOLDEN	1
ANTOINE GEORGE	1
ANTOINE JACOB	1
ANTOINE JOSEPH	1
ANTOINE MOSES	1
ANTONE CHRISTINA	1
ANTONE HENRY	1
ANTONE LUCY	1
ANTONE MOSES	1
ANTONE MOSES SR	1
ANTONE MOSES T	2
APAQUASH GEORGE	1
APOWKOZIGAN	1
APPEBY N L	1

SUBJECT INDEX

SUBJECT	OCCURS
APPLE JAMES LEONIDAS	1
APPLEBY N S	2
APPLEBY REVEREND THOMAS	1
APPLEBY THOMAS D	1
APPLETON JAMES R	2
APPLETON WILBRET C	1
APPOINTMENT	1
AQUASH JAMES	1
AQUASH WILLIAM	2
ARCHDEKIN PETER	2
ARCHER WILLIAM	1
ARCHIBALD ADAMS	1
ARCHIBALD ALEXANDER	1
ARCHIBALD CYRIL	1
ARCHIBALD JOHN	2
ARCHIBALD WALLACE	3
ARD ALEX	1
ARHIBALD WALLACE	1
ARHITONKO	1
ARIRHON CHIEF TIMOTHY	1
ARKLESS WILLIAM	1
ARMAND REVEREND J F R	1
ARMATINGER CECILE	1
ARMITAGE D W GREEN	1
ARMOUR ROBERT	1
ARMSTRONG ALBERT F	1
ARMSTRONG EDWARD	1
ARMSTRONG EDWARD E	1
ARMSTRONG ELIZA	1
ARMSTRONG FREDERICK JOHN	1
ARMSTRONG GEORGE E	1
ARMSTRONG J	1
ARMSTRONG J F	1
ARMSTRONG JACOB	1
ARMSTRONG JAMES	2
ARMSTRONG JOHN	3
ARMSTRONG JOSEPH	1
ARMSTRONG MARY A	1
ARMSTRONG STITTMAN	1
ARMSTRONG SUSAN	1
ARMSTRONG THOMAS	1
ARMSTRONG WILLIAM	3
ARNAUD REVEREND PERE	1
ARNBERG CHARLES	1
ARNEIL MARGARET	1
ARNEIL THOMAS	1
ARNEIL THOMAS A	1
ARNIEL MARGARET	1
ARNOLD CHARLES	1
ARNOLD JAMES	1
ARNOLD JOHN	1
ARNOLD RICHARD	1
ARNOLD SAMUEL	1

SUBJECT INDEX

SUBJECT	OCCURS
ARNOLD STILL	3
ARNOLDI	1
ARNOLDI F E	1
ARONIOTAS SOSE	1
ARRION MICHAEL	1
ARSENAULT DR ALFRED	1
ARSENAULT J P	1
ARSENAULT JOHN	2
ARSENAULT JOHN O	2
ARTUS REVEREND G	1
ASANASSE CHIEF THOMAS	1
ASEMASE CHIEF	1
ASEMASE CHIEF THOMAS	1
ASHBAUGH WILLIAM F	2
ASHCRAFT JOHN	1
ASHCROFT DANIEL	1
ASHCROFT ISABELLA C	2
ASHCROFT ISABELLA CATHERI	1
ASHCROFT JOHN	5
ASHCROFT MORRIS	1
ASHCROFT ROY	1
ASHDOWN JAMES W	1
ASHENFELTER O L	1
ASHKEBEE CHIEF	8
ASHKEWE BERT	1
ASHKEWEE FRANK	1
ASHLEY ALFRED	1
ASHQUAB BENJAMIN	1
ASHQUAB ELIJAH	1
ASHQUAB JAMES	1
ASHQUAB JOSEPH	1
ASHQUAH SARAH	1
ASHTON REVEREND	1
ASHTON ROBERT	1
ASHWORTH	1
ASKEBEE CHIEF	2
ASKIN BETSY	1
ASKIN HENRY	1
ASSABASKASHING	2
ASSANCE CHARLOTTE	1
ASSANCE CHIEF SAMUEL	1
ASSANCE DAVID	1
ASSANCE SAMUEL	1
ASSELIN-CELESTIN	2
ASSELSTINE GEORGE NATHAN	1
ASSIGAN MICHEN	1
ASSIKINACK CHIEF	1
ASSINEMAI FRANCIS	1
ASSINEWAY JOSEPH	1
ATHANASE JEAN	2
ATISOKAN MICHEL	1
ATKEWENZIE JOHN	1
ATKEY GEORGE	1

SUBJECT INDEX

SUBJECT	OCCURS
ATKINS E C	1
ATKINS ELIZA GIBSON	1
ATKINS LYDIA	1
ATKINS PETER	1
ATKINS PETER J	2
ATKINS ROBERT	1
ATKINS SOPHIA	1
ATKINS THOMAS	1
ATKINS WILLIAM	1
ATKINSON ADELAIDE	1
ATKINSON ANDREW	1
ATKINSON EDWARD L	1
ATKINSON FRANCIS	2
ATKINSON JOHN	2
ATKINSON JOHN SANGSTER	1
ATKINSON WALTER GEORGE	2
ATKISON JOHN	1
ATSENHAIENTON SAWATIS	1
ATSITSAKAS JEAN BAPTISTE	1
ATTHILL DANIEL	1
ATTHILL EDWARD	1
ATTMAN JACOB	1
ATTRIDGE JAMES	2
ATTRILL H Y	1
AU SABLE	1
AUBIN JOSEPH	1
AUBIN NOEL	1
AUBIN OLIVE	1
AUGER CHARLES	1
AUGUSTIN	1
AUGUSTIN BAND	1
AUGUSTIN CHIEF	9
AUGUSTINE CHIEF	1
AUGUSTINE JOHN	1
AUGUSTINE SAMUEL	1
AUKLAND WILLIAM	1
AULD JANE M	1
AULL JAMES	1
AULTMAN JACOB	1
AULTMAN MICHAEL	1
AUSTEN JOHN	2
AUSTIN CHARLES	1
AUSTIN GEORGE	1
AUSTIN GEORGE F	2
AUSTIN MINING CO	1
AUSTIN WILLIAM A	1
AUX SABLES	2
AUX SAUBLE	1
AVENIR	1
AVENIR-LAND	1
AVERY WILLIAM W	1
AVIS	1
AVIS GEORGE	2

SUBJECT INDEX

SUBJECT	OCCURS
AWEENOKON KATES	1
AWENARATIE LOWI	1
AWENNATEKA LOUIS	1
AWREY H N	1
AXON JOSEPH	1
AYERS W N	1
AYERS WILLIAM N	12
AYERS WM N	2
AYLESWORTH CHARLES HENRY	1
AYLSWORTH HERCHMER	1
BABY CHRISTINA JANE	1
BACK CECELIA	1
BACK LOUISA	1
BACK PETER	1
BACON CHIEF MOISE	1
BADDECK-LAND	1
BADGER JOHN PEASLEE	1
BADGERON JOHN	1
BAECHER WILLIAM B	1
BAHGWAHJEQUA MARTHA	1
BAILEY ARCHIBALD	1
BAILEY D J	1
BAILEY DONALD	1
BAILEY ISAAC	2
BAILEY JAMES	5
BAILEY JOHN	2
BAILEY ROBERT	3
BAILEY ROLLIN E	2
BAILEY SAMUEL	1
BAILEY THOMAS	1
BAILEY W J	1
BAILEY W T	1
BAILEY W T C	1
BAILEY WILLIAM	3
BAILEY WILLIAM T C	1
BAILIE WILLIAM	1
BAILLARGE G	1
BAILLEY ROBERT	1
BAILLIE ARCHIBALD	1
BAILLIE DONALD	1
BAILLIE WILLIAM	1
BAILY D J	1
BAILY DANIEL J	1
BAILY THOMAS	1
BAIN	1
BAIN FRANCIS GARFIELD	1
BAIN JAMES	1
BAIN JOHN	1
BAINES	1
BAIRD ALEXANDER	2
BAIRD GEORGE J	2
BAIRD W H	1
BAKER	1

SUBJECT INDEX

SUBJECT	OCCURS
BAKER BENJAMIN B	1
BAKER EDWARD	1
BAKER GEORGE	1
BAKER JAMES HENRY	1
BAKER JOHN	1
BAKER JOHN B	1
BAKER JOHN H	1
BAKER MICHAEL	3
BAKER REVEREND E H M	1
BAKER SAMUEL J	1
BAKER WILLIAM A	1
BALD JOHN W	1
BALDERSON	1
BALDERSON JOHN H	1
BALDWIN ALBA	1
BALDWIN CHANDLER	1
BALDWIN CYRUS	1
BALDWIN CYRUS W	1
BALDWIN JAMES	1
BALDWIN JOHN A	1
BALDWIN JOHN COOPER	1
BALDWIN ROBERT	1
BALDWIN THOMAS	3
BALDWIN WILLIAM HENRI	1
BALEY MARY JANE	1
BALFOUR S	1
BALFOUR ST CLAIR	1
BALISTON RICHARD	1
BALL JAMES E	1
BALL L B	1
BALLANTYNE JOHN	1
BALLISON RICHARD	1
BAMAGIJIG ARCHANGE	1
BAMBERRY DR	1
BAMBRICK THOMAS	1
BAMPTON C G	1
BAMPTON CHARLES J	1
BAMRICK MARGARET	1
BANK MALCOLM	1
BANNAN CATHERINE	1
BANNERMAN ANDREW	1
BANNISTER J W	1
BANNISTER JOHN A	1
BANNON JAMES W	1
BANNON MARGARET	2
BANNON MICHAEL	1
BAPTIE PETER	1
BAPTIST ABRAM	1
BAPTIST JOHN	1
BAPTISTE JEAN	1
BAPTISTE JEAN JR	1
BAPTISTE POWLES	1
BARAMICK FRANCIS	1

SUBJECT INDEX

SUBJECT	OCCURS
BARANICK JOSEPH	1
BARBE XAVIER	1
BARBER	2
BARBER CHARLES	1
BARBER REVEREND	1
BARBER ROBERT	1
BARBER S F	1
BARCLAY AMOS	1
BARDON P	1
BARDON REVEREND P	1
BARDY PETER	2
BAREFOOT CHARLES	2
BARKER ALICE	1
BARKER ELIZA MARY	1
BARKLEY WILLIAM	2
BARLAND MR	1
BARLEE F	1
BARLEE F R S	1
BARLOW ISABEL	1
BARLOW PETER	2
BARLUND REVEREND JOHN	1
BARNABE JOHN	1
BARNES	1
BARNES CHARLES	1
BARNES CHARLOTTE	1
BARNES JOHN	1
BARNES JOSEPH	1
BARNES LOUIS	1
BARNES LOUISE	1
BARNES MARY	1
BARNES SUSANNAH	1
BARNES W A	1
BARNHART	1
BARNHART BRIDGET	1
BARNHART CATHERINE	1
BARNHART CHARLES	2
BARNHART CORNELIUS	1
BARNHART D H	1
BARNHART DAVID	1
BARNHART DR CHARLES	1
BARNHART HANNAH	2
BARNHART HIRAM	2
BARNHART JACOB	3
BARNHART JAMES	1
BARNHART JAMES NICHOLAS	2
BARNHART JAMES NICOLAS	1
BARNHART JOHN	2
BARNHART JOHN JOSEPH	1
BARNHART JOSEPH	2
BARNHART MARGARET	1
BARNHART MATILDA	1
BARNHART MRS HIRAM	1
BARNHART ROBERT	1

SUBJECT INDEX

SUBJECT	OCCURS
BARNHART ROBERT J	1
BARNHART ROBERT JOHN	1
BARNHART SUSAN	1
BARNHART SUSANNA	1
BARNHART THOMAS	2
BARNHART WILLIAM	1
BARRIE ISLAND-LAND	1
BARRON DENNIS	1
BARRY ANDREW	1
BARRY CATHERINE	1
BARRY CHRISTOPHER	1
BARRY JOHN	1
BARRY MARY C	1
BARRY ROBERT	1
BARTLETT W B	1
BARTLETT W R	32
BARTLEY REV T EDWIN	1
BARTMAN THOMAS	1
BARTON JOHN	1
BARTRAM THOMAS	1
BARTRAM WILLIAM	1
BASAND THOMAS	1
BASS DAVID	1
BASS ISLAND-LAND	1
BASSINGTHWAIGHTE EDWARD	1
BASTIEN	2
BASTIEN A O	1
BASTIEN ALPHONSE OSCAR	1
BASTIEN ANTOINE O	1
BASTIEN MAURICE	2
BASTIEN MAURICE JR	1
BATCHAWANA-LAND	1
BATCHEWANA	16
BATCHEWANA BAY-LAND	5
BATCHEWANA-LAND	10
BATEMAN GEORGE A	1
BATEMAN HENRY	1
BATEMAN JOHN	1
BATEMAN MARY	1
BATEMAN WILLIAM	1
BATSTONE RICHARD	1
BATTICE JAMES	1
BATTISE EDITH LILLIAN	1
BATTISE ELLEN	1
BATTISE ISAAC	1
BATTSFORD	1
BATTY JOHN	2
BATTYE EDWIN	1
BATTYE HERBERT	1
BAUDIN A REVEREND	1
BAUDIN C L	1
BAUDIN E L	1
BAUDIN JOSEPH	1

SUBJECT	OCCURS
BAUDIN MR	2
BAUDIN REVEREND A	1
BAWDEN JOSEPH	1
BAXTER ANDREW	2
BAXTER ARCHIBALD	1
BAXTER J H	1
BAXTER JOHN L	1
BAXTER LYDIA ANN	1
BAXTER NATHAN	2
BAXTER W H	1
BAXTER WILLIAM	1
BAY JAMES	2
BAY JOHN	1
BAY MELDRUM	1
BAYARD PIERRE	1
BAYER JOHN	1
BAYER RHYENARD	1
BAYLISS	1
BAYMOUTH ROBERT	1
BAYTER DAVID	1
BAYTER THOMAS	1
BCANCOUR-LAND	1
BEACHLER JACOB	1
BEALL FRANCIS JOSEPH	1
BEALY JAMES	1
BEANGE WILLIAM	1
BEAR RIVER	8
BEAR RIVER-LAND	1
BEAR SARAH	1
BEARD B LYMAN	1
BEARDMAN WALTER DOUKER	1
BEARDMORE	1
BEARDMORE WALTER DAUKER	1
BEARFOOT JOHN	1
BEARFOOT REVEREND J	1
BEARMAN & MCVICARD	1
BEARMAN ROBERT P	1
BEARMAN ROBERT PATERSON	1
BEATLY DAVID	1
BEATTIE ANDREW	1
BEATTIE JAMES STANLEY	1
BEATTIE JOHN	10
BEATTIES JOHN	1
BEATTLE JOHN	1
BEATTY	2
BEATTY GORDON ALLAN	1
BEATTY W A	1
BEATTY WILLIAM	1
BEAUBEAN D O	1
BEAUCAGE JOSEPH	1
BEAUCHEMIN	1
BEAUCHEMIN C F	1
BEAUDIN J H	1

SUBJECT	OCCURS
BEAUGRAND JOSEPH	2
BEAULIEU PETER WILLIAM JA	1
BEAUSOLEIL	19
BEAUSOLEIL AND CHRISTIAN	16
BEAUSOLEIL AND GEORGINA I	1
BEAUSOLEIL BAND	3
BEAUSOLEIL ISLAND	1
BEAUVAIS FRANK	1
BEAUVAIS JOHN	1
BEAUVAIS LOUIS KENMENTISH	1
BEAUVAIS MICHEL	1
BEAUVAIS PETER	1
BEAUVAIS SOSE	1
BEAUVIN LOUIS	1
BEAVER	1
BEAVER ALMIRA	1
BEAVER BURNWELL	1
BEAVER BURWELL	1
BEAVER CELILIA	1
BEAVER ELIZABETH	2
BEAVER GEORGE	1
BEAVER HELEN	1
BEAVER HIRAM	4
BEAVER J NELSON	1
BEAVER JAMES	1
BEAVER JOHN	1
BEAVER JOHN A	1
BEAVER JOSEPH	5
BEAVER MARGARET	1
BEAVER MISKOKOMON	1
BEAVER NELSON	5
BEAVER NIELSON	1
BEAVER P	1
BEAVER PETER	1
BEAVER POLLY	2
BEAVER SCOTT	2
BEAVER STONE-LAND	1
BEAVER WESLEY	1
BEAVER WILLIAM	1
BEAVER WILLIAM H	1
BEAVERIDGE BENJAMIN	1
BEBONANG LOUIS	1
BEBUMIKAWE PETER	1
BECANCOUR	6
BECANCOUR-LAND	8
BECANCOURT	2
BECANCOURT-LAND	1
BECHTLE JOHN	1
BECK	1
BECK WALTER J	1
BECKING JOHN	1
BECKS ROY	1
BECKWITH	1

SUBJECT	OCCURS
BECKWITH J E	3
BEDAMIKAWE JANE	1
BEDELL LAURA A	1
BEEMER ALPHONSA	1
BEERS THOMAS	1
BEGAIO JULIAN	1
BEGG ALEX	1
BEGG MAGNUS	1
BEGLER HENRY	1
BELAMORE JOSEPH	1
BELANGER JULES	1
BELCHER JOHN S	1
BELFIE GILBERT	1
BELFOUR CLARE	1
BELL ALEX	1
BELL ALEXANDER	1
BELL ANGUS	1
BELL C	1
BELL CHARLES	7
BELL FORREST F	1
BELL J H	1
BELL JOE	1
BELL JOHN	4
BELL JOSEPH	8
BELL M L	1
BELL P N	1
BELL P W	4
BELL THOMAS	1
BELL WILLIAM	2
BELLAMORE JOSEPH	1
BELLEAU MIKE	1
BELLEAU SIMEON	1
BELLEVILLE-LAND	1
BELLIS JOSEPH	1
BELLMORE JOSEPH	1
BELLOW PETER	1
BELMORE FRANK A	1
BELMORE LAWRENCE JUNIOR	1
BELROSE JACOB	1
BELROSE MICHAEL	1
BELTON DANIEL	1
BELTON WILLIAM	1
BELYCA B A	1
BEMISTER W L	1
BENEDICT CHIEF SOLOMON	3
BENEDICT EDWIN	1
BENEDICT LEVY	1
BENEDICT MITCHELL	2
BENEDICT SAMUEL	1
BENEDICT SOLOMON	2
BENEDICT WILLIAM	1
BENEDUM M L	1
BENEDUM MIKE L	1

SUBJECT	OCCURS
BENEDUM SARAH ANN	1
BENEFICT EDWIN	1
BENGE WILLIAM	1
BENJAMIN FRANCIS	1
BENNETT	1
BENNETT ERASTUS	1
BENNETT FOSTER	1
BENNETT FRANK R	1
BENNETT JOSEPH	1
BENNETT JOSHUA	1
BENNETT LUCY C	1
BENNETT WILLIAM WALLACE	1
BENSEN MARTIN	1
BENSON GEORGE F	1
BENSON GIFFORD	1
BENSON JAMES A	1
BENSON JOHN	1
BENSON JOHN WALTER	1
BENSON MARTIN	1
BENTLEY THOMAS	1
BENWELL JOHN P	1
BENWELL WILLIAM JOHN	1
BENWICK SIMON	1
BERGIN DANIEL	1
BERGIN MARGARET	1
BERNARD ACHILLE	1
BERNARD AUGUSTINE	1
BERNARD BELLA	1
BERNARD FRANCIS	1
BERNARD H	1
BERNARD JOHN	3
BERNARD MOSES	1
BERNARD PETER	1
BERNARD SARAH	1
BERNIER JEAN	1
BERNIER REVEREND	1
BERO ALEXANDER	1
BERRY IDA	2
BERRY JOHN	1
BERRY REVEREND FRANCIS	1
BERRY RICHARD	1
BERRY SIDNEY J	2
BERRY W J	1
BERRY WILLIAM	1
BERSIMIS	6
BERSIMIS-LAND	1
BERTRAND ADOLPHE	1
BERTRAND CHARLES	3
BESITO JAMES	1
BESKEIT RICHARD	1
BEST DAVID	1
BEST GEORGE	1
BEST J W	1

SUBJECT INDEX

SUBJECT	OCCURS
BEST JAMES	1
BEST JOHN	1
BEST JOHN W	1
BEST MR	1
BEST S H	2
BETHUEN	1
BETHUME	1
BETHUNE	4
BETSIAMITES	1
BETSIAMITS	8
BETSIAMITS-LAND	1
BETTS J W	1
BEVERIDGE B	1
BEZAILLON JOSEPH	1
BEZAIO JOSEPH JR	1
BICKELL DAVID	3
BICKERTON HENRY	1
BICKING JOHN	1
BICKLE JAMES	1
BIETTE H T	1
BIG BEAR-LAND	1
BIG CANOE CHARLES	1
BIG CANOE CHIEF	1
BIG COVE	7
BIG COVE-LAND	4
BIG HEAD	4
BIGCANOE CHIEF	2
BIGCANOE CHIEF CHARLES	1
BIGGAR	1
BIGGAR JAMES	2
BIGGAR REVEREND HAMILTON	1
BIGMAN EMILY	1
BIGRAS BEATRICE	1
BIGSAIL WILLIAM	3
BIGWIND ABNER	1
BIGWIND JAMES	1
BIGWIND JOHN	1
BIGWIND LIZZIE	1
BIGWIND MARY	1
BIGWIND SUSAN	1
BIGWIND WILLIAM	1
BILBECK EDMOND A	1
BILL ALEXANDER	1
BILL JOHN	1
BINE WILLIAM	1
BINETTE ALPHONSE	1
BINVILLE GEORGES	1
BIRD J B	1
BIRD J G	2
BIRD J GREEN	1
BIRD MARY	1
BIRD T J	1
BIRD WILLIAM	1

SUBJECT INDEX

SUBJECT	OCCURS
BIRNEY R J	1
BIRON ALEXANDER	1
BIRON LOUIS	1
BIRON PETER J	1
BIRON SAMUEL	8
BISAILLON DANIEL	1
BISAILLON JOSEPH JR	1
BISCO TASING	1
BISHOP JOSEPH	1
BISHOP MARY JANE	2
BISHOP OF ALGOMA	1
BISHOP THOMAS J	1
BISSET JAMES	1
BISSETT JAMES	1
BISSETT MARGARET	1
BLACK DAVID	1
BLACK JOE	1
BLACK JOHN R	1
BLACK MCKENZIE JANE	1
BLACK RICHARD	1
BLACK RIVER FALLS	1
BLACK WILLIAM MCMILLAN RE	1
BLACKBIRD	1
BLACKBIRD ALEX	1
BLACKBIRD ELIZA	1
BLACKBIRD JOSEPH	2
BLACKBIRD MARY ANN	1
BLACKBIRD RICHARD	1
BLACKBURN JAMES	4
BLACKBURN S	1
BLACKBURN SAMUEL	1
BLACKIE WILMOT	1
BLACKLEY ROBERT GEORGE	1
BLACKLOCK ROBERT	1
BLACKMORE DAWSON J	1
BLACKSTONE CHIEF	1
BLACKVILLE	1
BLAIN J	1
BLAIS EUGENE	1
BLAIS REVEREND JOSEPH	1
BLAKE	2
BLAKE ANDREW	1
BLAKE JOHN	1
BLAKE THOMAS	1
BLAKELY ALEX	1
BLAKELY ROBERT GEORGE	1
BLAKENEY THOMAS	1
BLAKER CLARENCE	1
BLAKER GEORGE	2
BLAKER GEORGE E	1
BLAKER JAMES	1
BLAKER JOHN	1
BLAKER JOSHUA	2

SUBJECT INDEX

SUBJECT	OCCURS
BLAKER NELLIE	1
BLAKER RUSSELL	1
BLAKER THOMAS	2
BLAKER WESLEY	2
BLAKER WILLIAM	1
BLAKLEY ALEXANDER	3
BLANCHARD ARTHUR	1
BLANCHARD IRA	1
BLAT WALTER	1
BLATCHFORD	1
BLEVINS GEORGE	1
BLISS D C FOSTER	1
BLOMFIELD C J	1
BLOMFIELD CHARLES J	1
BLOMFIELD CHARLES JAMES	2
BLOWER MARK	1
BLUE ARCHIE	2
BLUE ARCHY	1
BLUE DONALD	1
BLUE GEORGE E	1
BLUE JOHN	1
BLUE MALCOLM	1
BOAS EMIL L	1
BOAS FRANZ	1
BOCK BENJAMIN	1
BODDY ALBERT	1
BODIE EDWARD	1
BOISENAULT FRANCOIS	1
BOISSEAU HORACE	1
BOISSONEAU ELIE	1
BOLAND JOHN	1
BOLDUC REVEREND M	1
BOLEN GEORGE	3
BOLES G C	1
BOLTON MARTHA	1
BOMBERRY DR	1
BOMBERRY ELLEN	1
BOMBERRY GEORGE	1
BOMBERRY JOSEPH	1
BOMBERRY LEVI	1
BOMBERRY SETH	2
BONBERRY MARY	1
BOND ALEXANDER MURRAY	1
BOND GEORGE	1
BOND GEORGE H	3
BOND GEORGE HENRY	1
BOND OLIVER	2
BONDIE EDWARD	1
BONE GEORGE	1
BONES DURINDA	1
BONHAM WILLIAM	2
BONHOMME PHILONUM	1
BONIN BENJAMIN	2

SUBJECT INDEX

SUBJECT	OCCURS
BONNESS DURINDA	1
BONNEY JAMES	1
BONUS THOMAS	1
BOOKER ISAAC	1
BOON THOMAS	5
BOOTH ALEXANDER	1
BOOTH J R	1
BOOTH JAMES R	1
BOOTH JOHN R	1
BOOTH JOHN RUDOLPHUS	1
BOOTH WILLIAM J	1
BOPP F	1
BORDEAU LOUIS	1
BORDEN F W DR	1
BORDEN JACOB	1
BORLAND	1
BORLAND WILLIAM	1
BORRIDGE HENRY	1
BORRON E B	1
BORRON E P	4
BOSCHER JACOB	1
BOSHA JOSEPH	1
BOSS F X REVEREND	1
BOSSE REVEREND F X	1
BOTSFORD	1
BOTTUM A E	1
BOUCHARD ALPHONSE	1
BOUCHARD GUSTAVE	1
BOUCHARD VITAL	1
BOUCHER F	1
BOUCHER FATHER F	1
BOUCHER JEAN-BAPTISTE	1
BOUCHER JOSEPH	1
BOUCHER L F	7
BOUCHER NAPOLEON	1
BOUCHER REVEREND	2
BOUCHER REVEREND F	1
BOUCHER REVEREND FRANCIS	1
BOUCHER REVEREND FRS	1
BOUCHER W C	1
BOUDREAU H	1
BOUDREAU PETER	1
BOUILLON DR A	1
BOULE	1
BOULTON ALEXANDER	1
BOULTON C A	1
BOULTON HENRY	1
BOURBONNAIS DR AUGUSTIN	1
BOURDEAU CASIMIR	1
BOURDEAU D O	1
BOURDEAU LOUIS	1
BOURINOT E W	1
BOURNE FREDERICK GILBERT	2

SUBJECT	OCCURS
BOUTHIER EXORE	2
BOUTIN ALEXIS	1
BOUTIN XEAR	1
BOVA	1
BOVA MITCHELL	1
BOWELL MACKENZIE	1
BOWEN DR GEORGE HENRY	1
BOWEN G H	2
BOWEN GEORGE HENRY	1
BOWEN H MCG	1
BOWEN HERBERT MCGREGOR	1
BOWEN RICHARD	1
BOWEN RUSSELL ROBERT	1
BOWERMAN WILLIAM	2
BOWERS THOMAS JAMES	1
BOWLES FRANCIS	1
BOWMAN	1
BOWMAN A F	1
BOWMAN C M	1
BOWMAN CHARLES	1
BOWMAN JOSEPH	1
BOWN JOHN YOUNG	1
BOXER H M S	1
BOYCE ALICE	1
BOYCE GEORGE	2
BOYD	2
BOYD A J	3
BOYD HUGH	1
BOYD J C	1
BOYD J J	1
BOYD JAMES CRAIGIE	1
BOYD JOHN	2
BOYD MATHEW	1
BOYD MOSSOM	2
BOYD W M	1
BOYD W S	1
BOYD WILLIAM	1
BOYD WILLIAM M	1
BOYDE DAVID	1
BOYER JOSEPH	1
BOYLE ARTHUR	1
BOYLE THOMAS	3
BOYLE WILLIAM THOMAS	1
BOYS SAMUEL	1
BOYTER ROBERT	1
BRA	1
BRABEAU	1
BRACKEN CHARLES	1
BRACKEN HARRIET	1
BRACKEN ROBERT	2
BRACKEN WILLIAM	1
BRACKIN WILLIAM	1
BRADFORD JAMES	1

SUBJECT	OCCURS
BRADFORD W L	1
BRADFORD WILLIAM	1
BRADFORD WILLIAM L	1
BRADLEY ANNETTA	1
BRADLEY GEORGE	1
BRADLEY HANNAH	1
BRADLEY ISAAC	1
BRADLEY STEPHEN	4
BRADLEY WILLIAM	1
BRADLY ALICE	1
BRADSHAW THOMAS	1
BRADY JOHN W	1
BRAND DAVID S	1
BRANDON JOSEPH C	1
BRANDON R	1
BRANDON THOMAS	1
BRANICK JOSEPH	1
BRANT	3
BRANT ABRAHAM P	1
BRANT ABRAM J	1
BRANT ABRAM P	2
BRANT ADAM	1
BRANT ALEXANDER	1
BRANT ALEXANDER H	1
BRANT ALEXANDER J	1
BRANT B B	1
BRANT BARNEY	1
BRANT BELDA	1
BRANT BRANT	1
BRANT CAPTAIN	1
BRANT CECELIA ANN	2
BRANT CECILIA A	2
BRANT CECILIA ANN	1
BRANT CHARLES B	1
BRANT CORNELIUS	1
BRANT DANIEL S	1
BRANT DAVID P J	1
BRANT DAVID S	2
BRANT ELIJAH	1
BRANT ELIZA	1
BRANT ELIZA ANN	1
BRANT ELIZABETH	1
BRANT FRANK	2
BRANT HENRY	1
BRANT HUGH	1
BRANT ISAAC JOHN	2
BRANT ISAAC JR	1
BRANT J B	1
BRANT JACOB	2
BRANT JACOB B	4
BRANT JACOB SENIOR	1
BRANT JAMES	1
BRANT JAMES SETH	1

SUBJECT	OCCURS
BRANT JEMIMA	1
BRANT JOHN	2
BRANT JOHN BERNARD	1
BRANT JOHN R	1
BRANT JOHN S	3
BRANT JOSEPH	4
BRANT JOSEPH I	1
BRANT JOSEPH J	1
BRANT JOSEPH POWLES	1
BRANT JOSEPH SR	1
BRANT JOSHUA	2
BRANT LAZERIUS	1
BRANT LYDIA	1
BRANT MARGARET	2
BRANT MARTHA	1
BRANT MARY	2
BRANT MARY J	1
BRANT MARY JANE	1
BRANT MRS JOSEPH P	1
BRANT NELSON	1
BRANT PETER	1
BRANT PETER D	1
BRANT RICHARD	1
BRANT ROBERT	1
BRANT ROBERT D	1
BRANT SAMUEL P	3
BRANT SETH P	1
BRANT SETH S	1
BRANT THOMAS G	2
BRANT WILLIAM JOSEPH	1
BRANTFORD	1
BRANTFORD GAS CO	1
BRANTFORD-LAND	1
BRAS D'OR LAKES	1
BRASH ELEANOR	1
BRASH JOHN	1
BRAST HENRY	1
BRAY	1
BRAY EDGAR	2
BRAY J	1
BRAZONER E L	1
BREAD JOSEPH	1
BREADMORE WALTER D	1
BRECKEN ROBERT	1
BREDO MRS	1
BREEN GEORGE	1
BREEN JAMES	1
BREEN JOHN	2
BREITHAUPT EDNA	1
BREITHAUPT EDNA M	1
BREITHAUPT MARTHA EDNA	1
BREMNER JOHN ALEXANDER	1
BRENNAN EDWARD	1

SUBJECT	OCCURS
BRENNAN WILLIAM	1
BRENNEN P	1
BREWSTER W S	1
BRIDGE A C	3
BRIDGES ALONZO H	1
BRIGGS CHARLES	1
BRIGGS EZRA	1
BRIGGS S R	1
BRIGGS THOMAS	1
BRIGHAM E	1
BRINE JOHN	1
BRINVILLE GEORGE	1
BRISEBOIS DR	1
BRISHIN WILLIAM	1
BRISTOL ALMOND	1
BRITISH CANADIAN LOAN AND	1
BRITISH COLUMBIA-LAND	1
BRITTON	1
BRITTON BYRON O	1
BRITTON C E	2
BRITTON CHARLES EDWIN	1
BRITTON MOFFATT	1
BRITTON W H	1
BRITTY HENRY C	1
BROADFOOT ISAAC	1
BROCK GENERAL	1
BROCKVILLE-LAND	1
BRODERICK GEORGE	1
BRODIE MARY	1
BRODLEY GEORGE	1
BROKOVSKI ANNIE NOBLE	1
BROMLEY JOHN	1
BRONSON E P	1
BRONTE HARBOUR COMPANY-LA	1
BROOK	1
BROOK HARRY JOHN	1
BROOKE GEORGE	1
BROOKE JOHN E	1
BROOKES CHARLES	1
BROOKS CORNELIUS	1
BROOKS EDWARD	2
BROOKS GEORGE	1
BROOM THOMAS	1
BROOME SAMUEL	1
BROPHY ELIZABETH M	1
BROPHY GEORGE	1
BROPHY GEORGE P	1
BROPHY J A	1
BROSNAHAM JOHN	1
BROSSEAU	1
BROSSEAU A	2
BROSSEAU ALEX	1
BROSSEAU J M	1

SUBJECT	OCCURS
BROTHERS	2
BROTHERS ABREY	1
BROTHERS ARTHUR	1
BROTHERS COOK	1
BROTHERS HAGGERS	1
BROTHERS JONES	1
BROUCE W A	1
BROUGH	1
BROUGH ANDREW	1
BROUGH DAVID	1
BROUGH PETER	3
BROUGH WILLIAM	1
BROUGHTON FREDERICK	1
BROUSSEAU J B	2
BROUSSEAU LOUIS	1
BROWN	2
BROWN ADAM	2
BROWN ADAM D	1
BROWN ALEXANDER	2
BROWN ARCHIBALD	2
BROWN C L	1
BROWN DAVID	2
BROWN EDGAR	2
BROWN GEORGE	4
BROWN GEORGE H	1
BROWN HAROLD DOUGLAS	1
BROWN HENRY	3
BROWN HIRAM	1
BROWN HUGH	1
BROWN JAMES	2
BROWN JAMES MRS	1
BROWN JANE	1
BROWN JOHN	9
BROWN JOHN H	2
BROWN JOSHUA	2
BROWN LUCINDA	1
BROWN LUTHER	1
BROWN MICHAEL	1
BROWN MOSES	1
BROWN MRS JANE	1
BROWN NICHOLAS	1
BROWN P J	1
BROWN REVEREND DOCTOR WYA	1
BROWN RICHARD	1
BROWN ROBERT	2
BROWN ROBERT K	1
BROWN SAMUEL	1
BROWN STEWART	1
BROWN THOMAS	4
BROWN THOMAS A	1
BROWN THOMSON	1
BROWN WILLIAM	3
BROWN WILLIAM HENRY CLAYT	1

SUBJECT	OCCURS
BROWN WILLIAM Q	1
BROWNE CHARLES P	1
BROWNE DAVID H	1
BROWNLAW WILLIAM H	1
BROWNLOW DR J H	1
BROWNSCOMBE J R	1
BROWNSCOMBE JOHN R	1
BRUCE COUNTY-LAND	1
BRUCE JAMES	4
BRUCE REVEREND A P	1
BRUCE ROBERT	2
BRUCE SUSAN	2
BRUCE THOMAS	4
BRUCE WILLIAM	3
BRUNDRED WILLIAM JAMES	2
BRUNELLE RAYMOND	1
BRUNSON WILLIAM	1
BRYAN A G	1
BRYAN ALONZO H	1
BRYAN JAMES	2
BRYAN WILLIAM HENRY	1
BRYANT	1
BRYANT JABEZ	1
BRYANT JAMES	2
BRYANT WILLIAM	1
BRYCE JOHN M	1
BRYCE PETER H	1
BRYDES JOHN	1
BRYER PAUL	1
BRYNE THOMAS	1
BRYSON DR	1
BRYSON JOHN	3
BRYSON OWEN	2
BUCHANAN ALEX	1
BUCHANAN DANIEL	1
BUCHANAN NORMAN DUNCAN	1
BUCHANAN PETER	2
BUCHANAN WILLIAM	3
BUCK A C	1
BUCK ADOLPHUS	1
BUCK ELSIE	1
BUCK G	1
BUCK GEORGE	1
BUCK GEORGE N	1
BUCK GUSTAVUS	1
BUCK GUSTAVUS A	1
BUCK HENRY O	1
BUCK JOHN	2
BUCK MARTHA ANN	1
BUCK MARTIN	2
BUCK MRS W A	1
BUCK WILLIAM	1
BUCKLAND WILLIAM	1

SUBJECT	OCCURS
BUCKLANDS WILLIAM	1
BUCKNELL JOSHUA	1
BUCKSHOT JOHN B	1
BUCKSHOT MICHEL ANGELA	1
BUCKSHOT P	1
BUCTON JOHN	1
BUCTOUCHE	5
BUCTOUCHE-LAND	3
BUELL	1
BUELL H F	1
BUELL HIRAN	1
BUELL J D	1
BUFFEY AGNES	1
BUFFEY WILLIAM V	1
BUGHWAYJENENE	1
BUIE ANGUS	1
BUIE SARAH	1
BUIE WILLIAM	1
BULL CHARLES	1
BULL GEORGE	1
BULL JOHN	1
BULL MARTHA	1
BULL SAMUEL J	1
BULL WILLIAM	32
BULLS JOHN	1
BULMAN	1
BUMBERRY ALEX	1
BUMBERRY ALEXANDER	1
BUMBERRY BETSY	1
BUMBERRY DR	1
BUMBERRY JOSEPH	1
BUMBERRY LEVI	1
BUMBERRY MARTHA	1
BUMBERRY ROBERT	2
BUMBERRY SETH	1
BUMBERRY WILLIAM	1
BUMSTEAD CHARLES E	1
BUMSTEAD ELMOR C	1
BUNDY GEORGE E	1
BUNTON DAVID	1
BURBRIDGE FRED M	1
BURBRIDGE GEORGE W	1
BURCH ELIJAH	1
BURCH JAMES	1
BURCH JOHN	1
BURCH MOSES	1
BURDETT	1
BURDETT S B	1
BURDETT W	1
BURGESS JOHN	2
BURGIN JANE	1
BURKE DAVID JAMES	1
BURKE GEORGE	1

SUBJECT	OCCURS
BURKE THOMAS	1
BURKELL JOHN	1
BURNETT CHARLES EDWARD	1
BURNETT JAMES	3
BURNETT JOHN	1
BURNETT MOSES	1
BURNHAM FREDERICK K	1
BURNHAM LYDIA	1
BURNHAM Z	1
BURNING BETSY	1
BURNING CHIEF	1
BURNING CHIEF N H	1
BURNING EDWARD	1
BURNING LUCY	1
BURNING MARTHA	2
BURNING N H	1
BURNING PETER HENRY	1
BURNS ALEXANDER	1
BURNS GEORGE	1
BURNS GEORGE A	1
BURNS J T	1
BURNS JOHN	1
BURNS PETER	1
BURNS THOMAS A	1
BURNS WILLIAM	1
BURNSBURY WILLIAM	1
BURNSIDE GEORGE	1
BURNSIDE JAMES	1
BURNSTEAD W F	1
BURNT	1
BURNT CHURCH	4
BURR ISABELLA	1
BURRISON JOHN	3
BURROUGHS CHARLES W	1
BURROWS JAMES	1
BURTIN FATHER	1
BURTIN N V	2
BURTIN REVEREND FATHER	1
BURTIN REVEREND N	2
BURTIN REVEREND N V	2
BURTON	3
BURTON BRUCE	1
BURTON CHARLES	1
BURTON JOHN	1
BURTON N V	1
BURWASH	1
BURWASH ADAM	1
BURY MARTHA JANE	1
BUSBY EDWARD	1
BUSH CHARLES	1
BUSHNELL @COMPANY	1
BUTCHARD G	1
BUTCHART ANDREW	1

SUBJECT INDEX

SUBJECT	OCCURS
BUTCHART DAN	1
BUTCHART DAVID E	1
BUTCHART G N	1
BUTCHART GEORGE	1
BUTCHER JAMES WATSON	1
BUTLER J	1
BUTLER J B	1
BUTLER JAMES	1
BUTLER REV J	1
BUTLER SAMUEL	1
BUTTERFIELD GEORGE A	1
BYERS D RICHMOND	1
BYERS JOHN	1
BYERS WILLIAM	1
BYERS WILLIAM MARTIN	1
BYRCH SARAH	1
BYRNE JOHN C	1
BYSHE F R	3
CABAYETTE CHIEF JOSEPH	1
CACOUNA	5
CACOUNA-LAND	3
CADA	1
CADA MARY	1
CADDY E C	1
CADENHEAD JOHN	1
CADETTE MICHEL	1
CADOT REV FATHER	1
CADOTTE	1
CADOTTE CHIEF MICHEL	1
CADY ISAAC	1
CAHGAHKE	1
CAHILL PATRICK	2
CAHILL THOMAS	2
CAHKEBISHQUAI	1
CAIMOSHAMEG THOMAS	1
CAIN JOHN	1
CAIN W C	1
CAIN WILLIAM	1
CAITAGEGOBE CHIEF	1
CAITOWAI ANTOINE	1
CALBY ERNEST B	1
CALDER MALCOLM	1
CALDWELL CHIEF PETER	1
CALDWELL DR	2
CALDWELL JOHN	1
CALDWELL MOSES	2
CALDWELL WILLIAM	1
CALEB NANCY	1
CALEDONIA	2
CALEDONIA-LAND	2
CALHOUN JOHN	1
CALIB NANCY	1
CALLENDER AUSTIN	1

SUBJECT INDEX

SUBJECT	OCCURS
CALLON ALONZA	1
CAMACHEAU VINCENT	1
CAMERAND OLIVER	1
CAMERON	7
CAMERON ALEXANDER	4
CAMERON ALLAN	1
CAMERON ARCHIBALD	1
CAMERON D	1
CAMERON DONALD	1
CAMERON DOUGALD	2
CAMERON HARRIET FRANCES	1
CAMERON J K	1
CAMERON JOHN	6
CAMERON JOHN A	1
CAMERON JOHN D	1
CAMERON JOSEPH	1
CAMERON M C	2
CAMERON M F	1
CAMERON MALCOLM	1
CAMERON MARTHA FOREST	1
CAMERON O K	2
CAMERON WILLIAM	2
CAMMIDGE CHRISTOPHER	1
CAMP JOHN	1
CAMPBELL	1
CAMPBELL A	1
CAMPBELL A R	1
CAMPBELL ALEXANDER	4
CAMPBELL ALEXANDER C	1
CAMPBELL ANGUS	1
CAMPBELL ANNIE	2
CAMPBELL ARCHIBALD HAMILT	1
CAMPBELL C J	1
CAMPBELL CALVIN	1
CAMPBELL CATHERINE EMILY	1
CAMPBELL COLIN	11
CAMPBELL D H	1
CAMPBELL DAN	2
CAMPBELL DANIEL	1
CAMPBELL DAVID	1
CAMPBELL DONALD	1
CAMPBELL DOUGAL	1
CAMPBELL DOUGALD	1
CAMPBELL DOUGALL	1
CAMPBELL EDWARD	1
CAMPBELL EDWARD C	2
CAMPBELL ELIZA JANE	1
CAMPBELL EWAN	1
CAMPBELL F A	1
CAMPBELL FRANCES ALLEN	1
CAMPBELL GEORGE	1
CAMPBELL H C	1
CAMPBELL HATTIE	3

SUBJECT INDEX

SUBJECT	OCCURS
CAMPBELL ISAAC	2
CAMPBELL J H MAYNE	1
CAMPBELL JAMES	2
CAMPBELL JEANETTE B	1
CAMPBELL JOHN	3
CAMPBELL JOHN R	1
CAMPBELL JOSEPH	2
CAMPBELL MICHAEL	1
CAMPBELL NANCY S	1
CAMPBELL NEIL	10
CAMPBELL P M	1
CAMPBELL PETER	1
CAMPBELL PETER MCLEAN	1
CAMPBELL REVEREND A R	1
CAMPBELL ROBERT	1
CAMPBELL ROBERT J	3
CAMPBELL THOMAS JOHN	1
CAMPBELL THOMAS P	1
CAMPBELL WILLIAM	3
CAMPEAU F R E	1
CAMUS JEAN	1
CANADA	7
CANADA IRON FURNACE CO LT	1
CANADA SOUTHERN RAILROAD	2
CANADA SOUTHERN RAILWAY	3
CANADA-LAND	1
CANADIAN BAPTISTE	1
CANADIAN LIGHT AND POWER	1
CANADIAN NORTHERN ONTARIO	1
CANADIAN OIL	1
CANADIAN PACIFIC RAILWAY	1
CANADIAN THOMAS	1
CANADIEN J T	1
CANADIEN JAMES	1
CANBY BENJAMIN	1
CANDEL THOMAS	1
CANFIELD RIAL	1
CANOOSE RIVER-LAND	1
CANOOSE-LAND	1
CANOT LOUIS	2
CAPE BRETON	1
CAPE BRETON COUNTY	1
CAPE BRETON-LAND	4
CAPE CROKER	317
CAPE CROKER-LAND	2,613
CAPINO HANNAH	1
CAPINO THEOPHILE	1
CAPLAN NOEL	1
CAPLAN WILLIAM	1
CAPLAND JOHN	1
CAPLEAU	1
CAPLIN PETER SACK	1
CARADOC	347

SUBJECT INDEX

SUBJECT	OCCURS
CARADOC AGENCY	1
CARADOC-LAND	250
CARADOC,	1
CARD ALEXANDER	1
CARD SAMUEL	1
CARDON MICHAEL	1
CAREY JOHN	1
CAREYS JAMES	1
CARLETON COUNTY	2
CARMAN DANIEL ELGIN	1
CARMERON CHARLES	1
CARMICHAEL ELLA	1
CARMICHAEL ELLA V	1
CARMICHAEL JAMES	1
CARMICHAEL NORMA	1
CARMICHAEL REVEREND J	1
CARNAGIE CHARLES	1
CARNEGIE ROBERT	1
CARNEY RICHARD	2
CARNEY ROBERT	1
CARNEY W H	1
CARON A P	1
CARON FRANCOIS	1
CARON GEORGE	1
CARON JEAN BAPTISTE	1
CARP RIVER IMPROVEMENT CO	1
CARPENTER	1
CARPENTER ANDREW	1
CARPENTER ELIZABETH	1
CARPENTER G	1
CARPENTER JAMES	1
CARPENTER JOHN	2
CARPENTER MOSES	1
CARPENTER ROBERT	1
CARPENTER WILLIAM	2
CARR ROBERT J	1
CARRIE JULES	1
CARRIER ELIAS	1
CARRIER GEORGE	1
CARRIER MR YOUIL	1
CARRINGTON WILLIAM	1
CARROLL FRANK OVERTON	1
CARROLL MARY	1
CARRUTHERS DR	1
CARRUTHERS J D	1
CARRYER YOUEL	1
CARSON CATHERINE	1
CARSON JOHN	1
CARSON MARGARET	1
CARSON WM	1
CARTER GEORGE	1
CARTER JAMES	1
CARTER R C	1

SUBJECT	OCCURS
CARTER REVEREND JOHN	1
CARTER WALTER C	1
CARTER WALTER W	1
CARTHY AMBROSE	1
CASCINETT AMABLE	1
CASE HIRAM	1
CASE JOSEPH	1
CASE LOTTIE	1
CASE WILLIAM	1
CASEMENT MR	1
CASEMENT SAMUEL	2
CASEMORE HUGH	1
CASEY	1
CASEY GEORGE E	1
CASEY S J	1
CASHEN KATHRYN	1
CASHMAN JAMES	1
CASHORE ELIZABETH	1
CASHORE JOHN	1
CASSAL H	1
CASSELS	1
CASSIDY JOHN	1
CASSIDY MICHAEL	1
CASSIER BENJAMIN	1
CASSINE SUSANNAH S	1
CASTEX REV Y M	1
CASTLEMAN A L	1
CASWELL	2
CASWELL GEORGE	1
CATHERWOOD ALEXANDER	1
CATON JAMES	1
CATTANACH	2
CAUDLE WILLIAM	1
CAUGHNAWAGA	317
CAUGHNAWAGA-LAND	152
CAUSLEY EDWARD	1
CAVE CHARLES	1
CAVERS THOMAS	1
CAY JOHN	4
CAY ROBERT JOHN	1
CAYUGA CHIEF JOHN	1
CAYUGA JESSE	1
CAYUGA JESSIE	1
CAYUGA JOHN	1
CAZA M X	1
CEASER JAMES	1
CEASER JOHN	1
CEASER R	1
CEDAR POINT	1
CEGUMCEGA-LAND	1
CENSUS	1
CENTRAL	53
CENTRAL SUPERINTENDENCY	3

SUBJECT INDEX

SUBJECT	OCCURS
CENTRAL SUPERINTENDENCY-L	1
CENTRAL-LAND	42
CENTRAL,	1
CHA-CA-TI-ICH-COOCHE	1
CHADWICK E M	4
CHAFFEE EDYTHE MARY	1
CHAFFEE MARY E	1
CHAMBERLAIN LEWIS	1
CHAMBERS TIMOTHY	1
CHAMPAGNE	1
CHANCE REVEREND J	2
CHANCE REVEREND JAMES	1
CHANNON JOSEPH	1
CHAPEL ISLAND-LAND	1
CHAPLEAU	2
CHAPMAN A S	1
CHAPMAN RICHARD	2
CHAPMAN SETH	1
CHARLEBOIS ADOLPH	1
CHARLEBOIS EXILDA	2
CHARLES	1
CHARLES EDWARD	1
CHARLES FRANCIS	1
CHARLES GEORGE	1
CHARLES STEPHEN	1
CHARLES WILLIAM	1
CHARLESWORTH WILLIAM	4
CHARLEVOIX COUNTY	1
CHARLTON JOHN	1
CHARLTON JOHN THOMAS	1
CHARLTON JOSEPH	1
CHARTERE C G	1
CHASE ANNE C	1
CHASE H A	1
CHASE JOHN H	2
CHASE MARY	1
CHASE REVEREND H P	4
CHATEAU LUKE	1
CHATELAIN JOSEPH	1
CHATHAM HEAD	4
CHATHAM-LAND	1
CHATRIAN LUKE	1
CHATWELL ALLAN	1
CHATWELL HENRY	1
CHATWORTHY ARCHIBALD	1
CHAWAY JOHN	1
CHAWAY JULIA	1
CHEAVINS WILLIAM	1
CHEBEYAH	1
CHEBOYAH	1
CHECHOCK JAMES	1
CHECHOCK JOHN	2
CHECHOCK JOHN CAMERON	1

SUBJECT INDEX

SUBJECT	OCCURS
CHEER AMOS	1
CHEGANO JACOB	1
CHERRIER COME S	1
CHERRIER COME SERAPHIN	1
CHERRIER G E	2
CHERRIER GEORGE	11
CHERRIER GEORGE E	1
CHERRIER GEORGES	8
CHERRIER GEORGES E	1
CHESLEY S Y	1
CHESNUT D GEORGE	2
CHEVALIER	1
CHEVRIER WILBROD	1
CHEW LAWRENCE WELLINGTON	1
CHEW MANLEY	1
CHEWINGS DAVID	2
CHICOUTIMI	2
CHIEF A G SMITH	1
CHIEF A J SMITH	1
CHIEF ABRAM SICKLES	1
CHIEF AKSAHWASAGAI	1
CHIEF ALBERT TOBIAS	1
CHIEF ALEX THOMPSON	2
CHIEF ALEXANDER S SMITH	1
CHIEF ALFRED CROWE	1
CHIEF ANDREW STAATS	1
CHIEF ANGUS COOK	1
CHIEF ANGUS COOKE	2
CHIEF ANNSOTHKAH	1
CHIEF ANTOINE PATENAWATIK	1
CHIEF ANTOINE PECKANAWATI	1
CHIEF ARCHIBALD CULBERTSO	2
CHIEF ASEMASE	1
CHIEF ASHKEBEE	8
CHIEF ASKEBEE	2
CHIEF ASSIKINACK	1
CHIEF AUGUSTIN	9
CHIEF AUGUSTIN SHINGWAUK	3
CHIEF AUGUSTINE	1
CHIEF BAPTIST DOXTATER	1
CHIEF BIG CANOE	1
CHIEF BIGCANOE	2
CHIEF BLACKSTONE	1
CHIEF BURNING	1
CHIEF C M STONEFISH	2
CHIEF CAITAGEGOBE	1
CHIEF CHARLES BIGCANOE	1
CHIEF D J HILL	1
CHIEF D MONAQUE	1
CHIEF D WAWANOSH	1
CHIEF DANIEL MACNAUGHTON	1
CHIEF DAVID JACKET HILL	1
CHIEF DAVID SAWYER	2

SUBJECT INDEX

SUBJECT	OCCURS
CHIEF DAVID WILLIAMS	1
CHIEF DAVIS	1
CHIEF DOKIS	2
CHIEF DOKIS DOKIS CHIEF	1
CHIEF DR JONES	1
CHIEF EDOURSHKOSH	1
CHIEF EDOWEKEZIS	1
CHIEF ENEAS MUCKWA	1
CHIEF FLAMAND	1
CHIEF FRANCIS OTONHARISHO	1
CHIEF FRANK FRANCAIS	1
CHIEF FRANK FRANCIS	1
CHIEF G H M JOHNSON	1
CHIEF GEEWEEDIN	1
CHIEF GEORGE COPWAY	1
CHIEF GEORGE ELLIOTT	1
CHIEF GEORGE H M JOHNSON	1
CHIEF GEORGE KING	1
CHIEF GEORGE OBBETOSSAWAY	1
CHIEF GEORGE TABIGWON-TAB	1
CHIEF GEORGE W HILL	1
CHIEF GIBSON	1
CHIEF H L MASTA	4
CHIEF H L MASTER	2
CHIEF HENRY	1
CHIEF HENRY CLINCH	1
CHIEF ISAAC DAVIS	5
CHIEF ISAAC DOXTATER	1
CHIEF ISAAC HILL	2
CHIEF ISAAC JOHNSON	1
CHIEF ISAAC KICK	1
CHIEF ISAAC POWLES	2
CHIEF ISAAC WICKEMANCHIE	1
CHIEF J B FLAMAND	1
CHIEF J P WOLFE	1
CHIEF J S JOHNSON	2
CHIEF J W M ELLIOTT	1
CHIEF JACOB THOMPSON	2
CHIEF JACOBS	1
CHIEF JAMES MONTURE	1
CHIEF JAMES POTQUAHONG	1
CHIEF JAMES SAHGEE	1
CHIEF JAMES SAHGIE	1
CHIEF JAMES WAPAGACE	1
CHIEF JAROIS PINE	1
CHIEF JEAN BAPTISTE ESTLO	1
CHIEF JOHN CAYUGA	1
CHIEF JOHN DENNY	1
CHIEF JOHN FRASER	1
CHIEF JOHN HENRY	6
CHIEF JOHN JOHNSON	3
CHIEF JOHN JOHNSTON	3
CHIEF JOHN JULIAN	1

SUBJECT INDEX

SUBJECT	OCCURS
CHIEF JOHN KADAGEGWON	1
CHIEF JOHN L HENRY	1
CHIEF JOHN MINOGUE	1
CHIEF JOHN NINHAM	2
CHIEF JOHN NOEL	1
CHIEF JOHN NOWGALLOW	2
CHIEF JOHN SAWATIS	1
CHIEF JOHN SICKLE	1
CHIEF JOHN SICKLES	1
CHIEF JOHN SUNDAY	1
CHIEF JOHN TOMIGO	1
CHIEF JOHN TWIESHAW	1
CHIEF JOHN WAPAGACE	1
CHIEF JOHNSON	1
CHIEF JONAS FROMAN	1
CHIEF JOSEPH CABAYETTE	1
CHIEF JOSEPH DELISLE	2
CHIEF JOSEPH HENRY	2
CHIEF JOSEPH IRON	1
CHIEF JOSEPH L METSALABAU	1
CHIEF JOSEPH LAURENT	6
CHIEF JOSEPH LOUIS METZAL	2
CHIEF JOSEPH ONASAKENRAT	1
CHIEF JOSEPH SAYER	1
CHIEF JOSEPH WILLIAMS	1
CHIEF JOSIAH HILL	5
CHIEF KAWETAYASH	1
CHIEF KEWOUKONCE	1
CHIEF KINOSHAMEG	2
CHIEF LAWRENCE SOLOMON	1
CHIEF LEVI JONATHAN	1
CHIEF LONGPOINT	1
CHIEF LORAN JACOBS	1
CHIEF LORAN SALOMON	1
CHIEF LOUIS CLOUD	1
CHIEF LOUIS SHATEKAIENTON	1
CHIEF LOUIS WAKEGIGIG	1
CHIEF M A PAUDASH	1
CHIEF MALTO PICTOU	1
CHIEF MASTA	2
CHIEF MAURICE SEBASTIEN	1
CHIEF METOSAGI	1
CHIEF METSABAULET	1
CHIEF METSALOBOLET	1
CHIEF MICHEL CADOTTE	1
CHIEF MICHEL ZAGES	1
CHIEF MOISE BACON	1
CHIEF MONGOWIN	1
CHIEF MOSES MARTIN	1
CHIEF NICODEMUS PORTER	1
CHIEF NIKIAS MAKWA	1
CHIEF NOEL CONDO	1
CHIEF NONNONSHEGEESHIG	1

SUBJECT INDEX

SUBJECT	OCCURS
CHIEF NOWGAHBOW	1
CHIEF NUBENAIGHOOCHING	1
CHIEF NUBENEUGOOCHINGS	1
CHIEF OBBETOSSAWAY	1
CHIEF P DESCHAMPS	1
CHIEF P E JONES	1
CHIEF PABOMOWATONG	1
CHIEF PAKINAWATIK	2
CHIEF PAPAMESA	1
CHIEF PAUDASH	2
CHIEF PAUDUSH	1
CHIEF PAUL KARESTATSIAH	1
CHIEF PAUL PAUL	1
CHIEF PAUL PICARD	1
CHIEF PAWIS	1
CHIEF PEGAMAGOBO	1
CHIEF PEQUITCHENEN	1
CHIEF PERROT SAHKAHCHEWAY	1
CHIEF PETER CALDWELL	1
CHIEF PETER JONES	1
CHIEF PETER MEGIS	1
CHIEF PETER MURRAY	1
CHIEF PETER TENISCO	1
CHIEF PETER WEGIS	1
CHIEF PIKREWATIK	2
CHIEF PIRNEWATIK	1
CHIEF POWLES CLAUSE	1
CHIEF RICHARD HILL	1
CHIEF ROBERT	1
CHIEF ROBERT PAUDASH	1
CHIEF ROROHOGOWANCH	1
CHIEF SAMPSON	1
CHIEF SAMPSON GREEN	10
CHIEF SAMSON GREEN	1
CHIEF SAMSON LEGARDE	1
CHIEF SAMUEL ASSANCE	1
CHIEF SAMUEL FRENCH	1
CHIEF SAWYER	1
CHIEF SAYER	1
CHIEF SCOBIE LOGAN	1
CHIEF SEMO COMMANDA	1
CHIEF SETH W HILL	1
CHIEF SHAWUNAUSSOWAY	1
CHIEF SIMON OBOMSAWIN	1
CHIEF SOLOMON BENEDICT	3
CHIEF SOLOMON JAMES	5
CHIEF SOLOMON LOFT	4
CHIEF STANISLAS SIOUI	2
CHIEF STONEFISH	1
CHIEF T THOMAS	1
CHIEF TAHGUIWENENE	1
CHIEF THOMAS ASANASSE	1
CHIEF THOMAS ASEMASE	1

SUBJECT INDEX

SUBJECT	OCCURS
CHIEF THOMAS JOCKS	1
CHIEF THOMAS RICE	2
CHIEF THOMAS WAPAGACE	1
CHIEF THOMPSON	1
CHIEF THOMPSON THOMPSON C	1
CHIEF THUNDERWATER	1
CHIEF TIMOTHY ARIRHON	1
CHIEF TOMICO	1
CHIEF TOONEME	1
CHIEF TOOTOOMINAIE	1
CHIEF UNBENEGOOCHING	1
CHIEF W B MCGREGOR	1
CHIEF WABEMINIKE	1
CHIEF WADDILOVE	1
CHIEF WANANOLETT	1
CHIEF WASHINGTON DOXTATER	1
CHIEF WASHINGTON DOXTATOR	2
CHIEF WAUBENO	1
CHIEF WAWINTOPENAIS	1
CHIEF WHETUNG	1
CHIEF WILLIAM ANGIS	2
CHIEF WILLIAM C HILL	1
CHIEF WILLIAM CROW	1
CHIEF WILLIAM FISHER	1
CHIEF WILLIAM HILL	1
CHIEF WILLIAM JACOBS	2
CHIEF WILLIAM KENOSHAMEG	1
CHIEF WILLIAM KINOSHAMY	1
CHIEF WILLIAM MCGREGOR	1
CHIEF WILLIAM SMITH	1
CHIEF WILLIAM WATSO	1
CHIEF WILLIAM WAWANOSH	1
CHIEF WILLIAM YELLOWHEAD	1
CHIEF YAQUAQUMICK	1
CHIGAHNO PETER	1
CHILSHOLM A	1
CHIPLEY CHARLES E	2
CHIPPENDALE ARTHUR JOSEPH	1
CHIPPEWAS	5
CHIPPEWAS OF CHRISTIAN IS	1
CHIPPEWAS OF LAKE HURON	1
CHIPPEWAS OF LAKE SIMCOE	1
CHIPPEWAS OF NAWASH	1
CHIPPEWAS OF THE THAMES	24
CHIPPEWAS OF THE THAMES-L	2
CHIPPEWAS OF WALPOLE ISLA	6
CHIPPEWAS-LAND	3
CHISHOLM A	1
CHISHOLM A G	1
CHISHOLM ALEXANDER	1
CHISHOLM ARTHUR	1
CHISHOLM D	1
CHISHOLM EMMA	1

SUBJECT INDEX

SUBJECT	OCCURS
CHISHOLM JOHN	2
CHISHOLM R F	1
CHISHOLM REVEREND FINLAY	1
CHISHOLM REVEREND WILLIAM	2
CHISHOLM T C	1
CHISHOLM W REVEREND	1
CHITTICK FREDERICK C	1
CHOUE FATHER P J	1
CHOUE REVEREND	1
CHOUE REVEREND P	1
CHOUWA JOSEPH	1
CHRISTIAN ISLAND	36
CHRISTIAN ISLAND-LAND	16
CHRISTIAN PAUL	1
CHRISTIE A R	1
CHRISTIE D	1
CHRISTIE JESSIE	1
CHRISTIE JOHN	2
CHRISTIE ROBERT	2
CHRISTMAS BENJAMIN	1
CHRISTOPHER GEORGE	1
CHRYSLER	1
CHRYSLER FRANCIS H	1
CHUBB CHIEF MICHAEL	1
CHUBB ELIJAH	1
CHUBB JOSEPH	1
CHUBB MITCHELL	3
CHUBB SARAH	1
CHURCH	2
CHURCH ANGLICAN	1
CHURCH L D	1
CHURCH OF ENGLAND	2
CHURCH OSCAR	3
CHURCH P M	5
CHURCH P S	1
CHURCH PHILETUS M	2
CHURCH SOCIETY	1
CHURCHILL T H	1
CHUTE MARY ANN	1
CIPPEWA OF THE THAMES-LAN	1
CITIZENS INSURANCE AND IN	1
CLAES	1
CLAIRMONT CHRISTINE	1
CLARK	2
CLARK A C	1
CLARK A T	1
CLARK ALEXANDER	1
CLARK DONALD	1
CLARK DR D A	1
CLARK EDMUND W	1
CLARK GEORGE G	1
CLARK GEORGE MCPHAIL	1
CLARK JAMES	2

SUBJECT INDEX

SUBJECT	OCCURS
CLARK JAMIESON BRUCE	1
CLARK JOHN	2
CLARK JOHN FITZGERALD	1
CLARK JOHN NATHANIEL	1
CLARK JOSEPH	1
CLARK MARK A	1
CLARK MARY SABRA	1
CLARK PETER D	1
CLARK R F	1
CLARK SARAH	1
CLARK STEWART	1
CLARK STEWART JR	1
CLARK THOMAS	1
CLARK WILLIAM	4
CLARK WILLIAM B	1
CLARK WILLIAM D	1
CLARKE ADAM	2
CLARKE ANDREW	3
CLARKE ANNE	1
CLARKE DR W B	1
CLARKE GEORGE G	1
CLARKE H R	1
CLARKE J C	1
CLARKE JAMES	1
CLARKE JOHN	1
CLARKE JOHN N	1
CLARKE SAM	1
CLARKE SAMUEL	2
CLARKE SARAH	1
CLARKE SARAH J	1
CLARKE STEWART	1
CLARKE SUSAN	1
CLARKE WILLIAM	2
CLARKSON EDWARD R C	1
CLAUDE AMBROSE MRS	1
CLAUDE MARIE	1
CLAUDE THOMAS	1
CLAUS ARTHUR	1
CLAUS BARBARA	1
CLAUS DOW	1
CLAUS EDWARD	1
CLAUS ELLENOR	1
CLAUS ESTHER MARTIN	1
CLAUS FRANCIS	1
CLAUS HANNAH	1
CLAUS HELEN CHRISTINA	1
CLAUS HESTER	1
CLAUS HESTON	1
CLAUS ISAAC	4
CLAUS JAMES	2
CLAUS JOHN	7
CLAUS JONAS	1
CLAUS JOSEPH	1

SUBJECT INDEX

SUBJECT	OCCURS
CLAUS LILY MAY	1
CLAUS LUCY	1
CLAUS MARGARET	1
CLAUS MARY	5
CLAUS MICHAEL	1
CLAUS PETER	7
CLAUS PHOEBE	1
CLAUS SAMUEL	2
CLAUS SETH	1
CLAUS THOMAS	2
CLAUS WILLIAM	5
CLAUSE CHIEF POWLES	1
CLAXTON W H	1
CLAYTON THOMAS	1
CLEARY	1
CLEARY REVEREND M J	1
CLEELAND JAMES	1
CLELAND JAMES	1
CLEMANS ALBERT	1
CLEMENS ALBERT	1
CLEMENT AUGUSTIN	1
CLEMENT EDWIN P	1
CLEMENT EDWIN WHYTE	1
CLEMENT GEORGE E	1
CLEMENT JOSEPH D	1
CLEMENT LOUIS	1
CLEMENT REUBEN	1
CLEMENT W H P	1
CLENCH AMOS	1
CLENCH J B	2
CLENCH JOSEPH	2
CLENCH JOSEPH B	2
CLENCH LEON M	1
CLENDENING	1
CLEVELAND CLARENCE CHESTE	1
CLEVELAND HAROLD	1
CLEVELAND MILO L	1
CLIFF DANIEL	1
CLIFFE ADAM	1
CLIFFE DANIEL	1
CLINCH CHIEF HENRY	1
CLINCH HENRY	1
CLINCH JOHN	1
CLINCK AMOS	1
CLINE	1
CLINE JACOB M	1
CLINE JAMES	1
CLINGERSMITH GEORGE	1
CLINTON BELLE OSGOOD	1
CLINTON CHARLES MARK	1
CLIVE PETER H	1
CLOUD CHIEF LOUIS	1
CLOUTIER EUGENE	1

SUBJECT INDEX

SUBJECT	OCCURS
CLOVER SARAH	1
CLOWES FREDERICK J	1
CLUB TOMAHAWK	1
COATES CYRENIUS MARITT	1
COATES GEORGE	1
COBBAN ELSIE	1
COBOURG AND PETERBOROUGH	1
COCHAI BASIL	1
COCHAI JOHN	2
COCHRANE DAVID R	1
COCHRANE HENRY	2
COCHRANE J C	1
COCHRANE JOHN	2
COCKBURN ISLAND	5
COCKBURN ISLAND-LAND	60
COCKBURN JAME	1
COCKBURN JAMES	1
COCKIN THOMAS	1
COCKING CHARLES T	2
COCKRELL GEORGE	1
COCKSHUTT	1
COCKWELL FRANK	1
COCKWELL JAMES	1
COCKWILL FRANK	1
COCKWILL JAMES	1
CODE ROBERT GEORGE	1
CODY ISAAC M	1
COE ALBERT	1
COE EDWARD	1
COE JOSEPH	2
COE WILLIAM	1
COFFEY STEPHEN	2
COFFEY THOMAS	1
COHEN	1
COLBORNE JOHN	1
COLD RIVER	1
COLDEN DAVID	2
COLDEN JOHN	1
COLDWATER	1
COLDWELL JOHN	1
COLE ELLEN	1
COLE JOHN	3
COLE MATHEW	1
COLE RICHARD	1
COLE THOMAS	1
COLE W H	1
COLE WILMOT	1
COLEMAN JAMES	2
COLEMAN JOHN	2
COLERAINE	1
COLERAINE-LAND	1
COLLINS CLINTON	1
COLLINS GEORGE WILLAIM	1

SUBJECT INDEX

SUBJECT	OCCURS
COLLINS GEORGE WILLIAM	1
COLLINS J W	1
COLLINS JEREMIAH	1
COLLINS JOHN	2
COLLINS MARY ANN	2
COLLINS PEARL	1
COLLINS TIMOTHY	3
COLLUM REVEREND J H	1
COLQUHOUN	2
COLQUHOUN MRS WALTER	1
COLQUHOUN ROBERT	1
COLQUHOUN W	4
COLQUHOUN WALTER	6
COLQUHOUN WILLIAM	1
COLTER	2
COLWELL WILLIAM	1
COMANDA J B	1
COMEAU DR JOSEPH	1
COMEECE JOSEPH	1
COMEES JOSEPH	1
COMEGO ALEXANDER	2
COMEGO EBENEZER	1
COMEGO JACOB	1
COMEGO JOHN	4
COMEGO MARY ANN	1
COMEGO PETER	1
COMEGO SAMPSON	5
COMIRE DR A D	1
COMMANDA CHIEF SEMO	1
COMMANDA SEINO	1
COMMANDANT ANTOINE	1
COMMERSON JAMES	1
COMMISSIONERS	1
COMONDA LOUIS	1
COMONDO LOUIS	1
CONAWAY JAMES F	2
CONDE THIMOTHE	1
CONDO CHIEF NOEL	1
CONDON MICHAEL	1
CONLEY WILLIAM	1
CONLY MICHAEL	1
CONMER JAMES	1
CONN WILLIAM H	1
CONNEL MARTIN	1
CONNOLLY ANN	1
CONNOLLY ANNIE	1
CONNOR JAMES	1
CONNOR JOHN	1
CONOLLY ROBERT	1
CONSTANTIN JULES	1
CONWAY J F	1
CONWAY JAMES	1
COOCOOCACHE	1

SUBJECT INDEX

SUBJECT	OCCURS
COOEY WILLIAM J	1
COOK	1
COOK BASIL	1
COOK BROTHERS	2
COOK CHIEF ANGUS	1
COOK CORNELIUS	3
COOK ELLEN	1
COOK G H	1
COOK GEORGE	2
COOK GEORGE H	2
COOK H H	1
COOK J H	1
COOK JAMES	1
COOK JOSEPH	1
COOK MICHAEL	1
COOK S	1
COOK SILAS	1
COOK SILAS L	1
COOK W T	1
COOK WILLARD	1
COOK WILLARD J	1
COOK WILLARD S	2
COOK WILLIAM	3
COOKE CHARLES A	1
COOKE CHIEF ANGUS	2
COOLEY	1
COOPER	3
COOPER JOHN	4
COOPER THOMAS	2
COOPER W J	1
COPEGOG GEORGE	1
COPELAND JOHN	1
COPELAND MARY A	1
COPELAND MARY ANN	1
COPELAND WILLIAM HENRY	2
COPLAND MRS GEORGE	1
COPPOWAY WILLIAM	1
COPWAY CHIEF GEORGE	1
COPWAY FRANCES	1
COPWAY JOHN	1
COPWAY MINNEHAHA	1
CORBEAU F H	2
CORBEAU HENRIETTE ROSE DE	1
CORBEAU MARY ANN	1
CORBET ELIZABETH	1
CORBET G	1
CORBET GEORGE	3
CORBETT DR	1
CORBETT GEORGE	2
CORBETT JOHN	1
CORBETT JOSEPH F	1
CORBETT MARY ANN	1
CORBETT W A	1

SUBJECT INDEX

SUBJECT	OCCURS
CORBIER CHARLES	1
CORBIER H R	1
CORBIER HENRY	2
CORBIERE GEORGE B	1
CORBIERE JOHN	1
CORBIERE JOSETH	1
CORDUKES THOMAS	1
CORDUKOS THOMAS	1
CORINTHE ANGUS	2
CORINTHE IGNACE	1
CORKERY P	1
CORLEY LORNE L	1
CORMIER JOHN	1
CORNELIUS ABRAHAM C	1
CORNELIUS ANGUS	1
CORNELIUS AUGUSTUS	1
CORNELIUS ELIEZER	1
CORNELIUS HARRIET	1
CORNELIUS JACK	1
CORNELIUS JOHN	1
CORNELIUS JULIA	1
CORNELIUS LUCINDA	1
CORNELIUS LUCY	1
CORNELIUS LYDIA	1
CORNELIUS MARGARET	1
CORNELIUS MARY	1
CORNELIUS NICHOLAS	1
CORNELIUS SUSANNAH	1
CORNELIUS WILLIAM	2
CORNETT JOHN	1
CORNWALL A	1
CORNWALL CHARLES	6
COSBY CHARLES	1
COSGROVE GEORGE H	1
COSGROVE WILLIAM	1
COSMER EMMA	1
COSTELLO DANIEL	1
COSTIGAN JOHN	1
COTE ANTOINE	2
COTE ISIDORE	1
COTE JEAN	1
COTE JOSEPH	1
COTE L G	1
COTE LOUIS GONZAGUE	1
COTE REVEREND T G A	1
COTT VAN A W	1
COTTER GEORGE	1
COTTERELLE SARAH	1
COTTIE ANTOINE	1
COTTON JAMES	1
COTTON ROBERT	1
COTTON THOMAS S	1
COTTON W H	1

SUBJECT INDEX

SUBJECT	OCCURS
COUCH JOHN	2
COUCHICHING	3
COUCHICHING HOTEL COMPANY	1
COUCOUCACHE-LAND	1
COUGHLAN TIMOTHY	1
COULTER JOHN	3
COULTER ROBERT	1
COULTES CHARLES	2
COULTES GEORGE	1
COULTIS BROS	1
COUNCIL OF THE TRIBES	1
COUNCIL OF THE UNITED COU	1
COURCHAINE FRANCOIS	1
COURTNAGE CHANCEY E	1
COURTNEY I M	1
COURTNEY JANE	1
COUSH JOHN	1
COUSINEAU ALEXANDER	1
COUTLEE L W P	1
COUTLEE LOUIS M	1
COUTTES GEORGE	1
COVENTRY DAVID	1
COVENTRY WILLIAM	1
COWAN A B	9
COWAN JULIA E	1
COWAN OLIVER DAVID	1
COWAN REVEREND HUGH	1
COWAN WILLIAM	1
COWE DANIEL	1
COWE GEORGE	1
COWE HANNAH ELIZA	1
COWIE DAVID	1
COWIN	1
COWLES CHARLES W	1
COWMAN JEWEL EMMA	1
COWPER G B	1
COX ELIZA HANNAH	1
COX HANNAH ELIZA	1
COX JAMES	1
COX THOMAS	2
COY JAMES	1
COY JOHN	1
COYLE JOHN	1
COZENE JOSEPH	1
COZENS JAMES	2
COZENS JOSEPH	10
COZENS JOSHUA Y	1
CRADDOCK DAVID	1
CRADDOCK JOSEPH	1
CRADDOCK JOSEPH JR	1
CRAGG O A	1
CRAGG REVEREND E	1
CRAGG REVEREND EDWARD	1

SUBJECT INDEX

SUBJECT	OCCURS
CRAIG	1
CRAIG CAROLINE	1
CRAIG D ROY	1
CRAIG DAVID	1
CRAIG FRANK	1
CRAIG J	1
CRAIG JAMES	1
CRAIG JANE	1
CRAIG JEAN M	1
CRAIG JOSEPH	1
CRAIG LOTTIE	1
CRAIG M H	1
CRAIG MANLY	1
CRAIG MARY E	1
CRAIG MOSES	5
CRAIG W L	1
CRAIGG JOSEPH	1
CRAMPTON JOHN	1
CRANDELL FRANK	1
CRANE JAMES	2
CRANSTON ARCHIBALD JR	1
CRANSTON J H	1
CRANSTON JAMES	1
CRANSTON JOHN	1
CRANSTON MARGARET	1
CRANSTON ROBERT	2
CRANSTON W A	1
CRANSTON WILLIAM	1
CRANSTON WILLIAM A	1
CRANSTON WILLIAM H	1
CRAVEN PATRICK	1
CRAWFORD	4
CRAWFORD A G E	1
CRAWFORD ALBERT	2
CRAWFORD CYNTHIA	1
CRAWFORD D ROBERT	1
CRAWFORD D S	1
CRAWFORD DANA CRISSY	1
CRAWFORD DOROTHY C	1
CRAWFORD HENRY J	1
CRAWFORD J B	1
CRAWFORD JOHN	3
CRAWFORD JOHN T	1
CRAWFORD LYDIA	1
CRAWFORD PURCHASE-LAND	1
CRAWFORD SUSANNAH	1
CRAWFORD WILLIAM	4
CREASER	1
CREASON	2
CREBASSA J G	1
CREE THOMAS	1
CREEN JOHN	1
CREIGHTON	1

SUBJECT INDEX

SUBJECT	OCCURS
CREIGHTON J J	2
CREIGHTON JOHN	2
CREIGHTON W J	2
CREMER C	1
CRERAR D A	1
CRERAR JEAN	1
CRERAR JOHN	1
CRERE THOMAS	1
CRESPIEUL-LAND	1
CRESSWELL HENRY	1
CRESWELL HENRY	1
CREVIER JOSEPH	1
CREWSON W M	1
CRIBB JOHN	1
CRICK-OU-JISH	1
CRICKEN JOHN	1
CRICKMORE JOHN	2
CRIMMIN DAN	1
CROBY ALICE J	1
CROCKER JOHN	1
CROCKER WILLIAM	1
CROKER W H	1
CRON ARCHIBALD	1
CRONAN BARTHOLOMEW	1
CRONIER EUSEBE	1
CRONK WILLIAM H	1
CRONYN JOHN	1
CROOKS	2
CROSBY	1
CROSBY BELL	1
CROSBY EMMETT H	1
CROSBY J G	1
CROSBY JAMES	1
CROSBY W R	3
CROSBY WILLIAM ROBERT	1
CROSS BENJAMIN	1
CROSS FIRMAN	1
CROSS REVEREND WILLIAM	1
CROSS ROBERT	1
CROSS SAMUEL	1
CROSS SOLON WASHINGTON	1
CROSS WILLIAM	2
CROUCH ROBERT	1
CROUCH ROBERT S	1
CROUCHER STEPHEN	1
CROUGH AUGUSTA	1
CROUGH CHARLES	1
CROUGH GEORGE	1
CROUTER ABRAM	1
CROW ARCHIBALD	1
CROW BROOKIN	1
CROW CATHERINE	1
CROW CHIEF WILLIAM	1

SUBJECT INDEX

SUBJECT	OCCURS
CROW ENOCK	1
CROW MARY	2
CROW SAMUEL	1
CROW THOMAS	1
CROWE ALFRED	1
CROWE AUGUSTA	1
CROWE CHARLES	1
CROWE CHIEF ALFRED	1
CROWE ENOCH	1
CROWE ESTHER J	1
CROWE GEORGE	3
CROWE J G	1
CROWE JAMES	2
CROWE JEREMIAH	1
CROWE JOHN	2
CROWE JOHN RICE	1
CROWE MADDEN	3
CROWE MARY ANN	1
CROWE ROBERT B SMITH JOHN	1
CROWE WILLIAM H	1
CROZIER R	1
CRUICKSHANK ALEXANDER	1
CRUICKSHANK JAMES	1
CRUICKSHANK ROBERT	1
CRUICKSHANKS JOHN	1
CRUIHSHANK DAVID	1
CRUIKSHANK DONALD	1
CRUIKSHANK JOHN	1
CRUSE RICHARD	1
CUBLEY BRYAN	1
CUDDIE WILLIAM	1
CULBERSON SUSAN	1
CULBERTSON ANDREW	1
CULBERTSON ARCHIBALD	4
CULBERTSON CHIEF ARCHIBAL	2
CULBERTSON JOHN G	1
CULBERTSON JOHN T	1
CULBERTSON PETER	2
CULBERTSON SARAH	1
CULKIN PATRICK JR	1
CULLIS ANNIE	1
CUMBERLAND	1
CUMBERLAND COMPANY	1
CUMMING M N	1
CUMMISKY JAMES	1
CUNDLE THOMAS	1
CUNDY SOLOMON O	1
CUNNINGHAM H H	1
CUNNINGHAM H W	1
CUNNINGHAM JOHN MCEWEN	1
CUNNINGHAM ROSE ANN	1
CUNNINGHAM W R	1
CUNNINGHAM WILLIAM	2

SUBJECT INDEX

SUBJECT	OCCURS
CURLEY	1
CURLEY ELIZA	1
CURLEY JEREMIAH H	1
CURLEY M	1
CURLEY MARY	1
CURRAN ARTHUR	1
CURRIE DANIEL	1
CURRIE DONALD	1
CURRIE GEORGE	1
CURRIE HERMAN	1
CURRIE JOHN	1
CURRIE MANLY	1
CURRIE NEIL	2
CURRIE ROBERT BURTON	1
CURRIE T	1
CURRIE THOMAS	1
CURRY ED	1
CURTIS DR CHESTER L	1
CURVE LAKE-LAND	6
CUSICK ELLEN	1
CUSICK JOHN	1
CUSICK JOHN C	1
CUTHBERT JAMES O	2
CUTHBERTSON	1
CUTHBERTSON W H	1
CYRETTE AMBROSE	1
CYRETTE CLERMONT	1
CYRETTE MARY	1
DAEL HUGH	1
DAGEL FRANK	1
DAIGLE FRANCIS XAVIER BAT	1
DAILEY TIMOTHY	1
DAILLEBOUT FRANK	1
DAILLEBOUT JOSEPH	3
DAILLEBOUT MRS LOUIS	1
DAINTRY J	1
DALE ANDREW	1
DALE JOHN	2
DALE L	1
DALE MARTHA CAROLINE	1
DALEY D	1
DALEY JAMES	1
DALEY JOHN J	1
DALEY MARTIN	1
DALSON CHARLES W W	1
DALTON R G	1
DALTON W C	1
DALY DENIS S	1
DALY EDWARD	1
DALY J M	1
DALY J MAYNE	1
DALY T M	1
DALY THOMAS	1

SUBJECT INDEX

SUBJECT	OCCURS
DALY THOMAS MAYNE	1
DAMAS REVEREND JOSEPH	1
DANAHER REVEREND P	1
DANCOSE J B	1
DAOUST RACHEL	1
DARGAVEL THOMAS	1
DARK JOHN	1
DARLING GEORGE H	2
DARLING J D W	1
DARLING J E W	1
DARLING JAMES S	1
DARLING JANET	2
DARLING JESSIE	1
DARLING JOHN DAVID WILLIA	1
DARLING MARGARET S	1
DARLING NELLIE	1
DARLING THOMAS J	2
DARLING THOMAS JAMES	1
DARLING WALTER F	1
DAUGHERTY ALBERT	1
DAVENPORT WILLIAM	1
DAVEY DR P N	1
DAVEY MARY	1
DAVEY SUSAN	1
DAVEY THOMAS	1
DAVID GEORGE	1
DAVID ISAIAK	1
DAVID JEMINA	1
DAVID JOHN JAMES	2
DAVID JOSEPH	1
DAVID RICHARD	1
DAVID WILLIAM	2
DAVID ZAVIER	1
DAVIDSON	2
DAVIDSON A H	3
DAVIDSON ALEXANDER H	1
DAVIDSON CHARLES P	1
DAVIDSON J	1
DAVIDSON J A	1
DAVIDSON JAMES	2
DAVIDSON JOHN	41
DAVIDSON JOSEPH	4
DAVIDSON JOSEPH P	1
DAVIDSON MARY	1
DAVIDSON OLIVER	1
DAVIDSON W C	1
DAVIDSON WALTER S	1
DAVIDSON WILLIAM	2
DAVIDSON WILLIAM F	1
DAVIES	1
DAVIES J L	1
DAVIES W J	1
DAVIS	8

SUBJECT INDEX

SUBJECT	OCCURS
DAVIS A A	1
DAVIS CHARLES	1
DAVIS CHIEF	1
DAVIS CHIEF ISAAC	5
DAVIS DOLLY	2
DAVIS E C	1
DAVIS ELIZABETH ANN	1
DAVIS EVAN	3
DAVIS F	1
DAVIS F J	1
DAVIS GEORGE REGINALD	1
DAVIS HENRY	2
DAVIS ISAAC	4
DAVIS J W	1
DAVIS JOHN	1
DAVIS JOHN ROBERT	1
DAVIS LUCINDA	1
DAVIS MARGARET	1
DAVIS MATTHEW L	1
DAVIS MRS JOHN	1
DAVIS PETER	1
DAVIS ROBERT	1
DAVIS SARAH	1
DAVIS SIMON	1
DAVIS SQUIRE	1
DAVIS SUSAN	1
DAVIS SUSANA	1
DAVIS SUSANNAH	1
DAVIS WILLIAM	1
DAVITT M D	2
DAVY SUSAN	1
DAWDY ISAAC	1
DAWE ISAAC	1
DAWES JAMES P	1
DAWN SUSAN	1
DAWSON	1
DAWSON DR JAMES S	1
DAWSON FERGUS	1
DAWSON H	1
DAWSON H J	1
DAWSON J S	1
DAWSON JAMES	1
DAWSON JOHN	5
DAWSON MARSHALL	1
DAWSON S J	6
DAWSON SAMUEL	1
DAWSON SIMON	1
DAWSON SIMON J	1
DAXBURY ISAAC	1
DAY AMOS	1
DAY DR L E	1
DAY EMORY CLAPP	1
DAY J F	3

SUBJECT INDEX

SUBJECT	OCCURS
DAY JOHN	9
DAY JOHN F	11
DAY SARAH	1
DAY SYLVESTER	1
DAY THOMAS	3
DE BEAULIEU PETER W M	1
DE BLOIS	1
DE BLOIS EDOUARD	1
DE BLOIS EDWARD	1
DE BLOIS L A	3
DE BLOIS MOISE	1
DE BLOIS PIERRE MARCEL	1
DE BOUCHERVILLE J V	2
DE BOUCHERVILLE JEAN VERC	1
DE CONZAGUE LOUIS	1
DE COTRET DR A RENE	1
DE GIER JOHN	1
DE GONGAGUE LOUIS	1
DE GONZAGUE MARIE LOUISE	1
DE GONZAGUE REVEREND JOSE	1
DE GONZAQUE JOSEPH REVERE	1
DE GROAT FRANCIS H	1
DE LAMORANDIERE CHARLES A	1
DE LAMORANDIERE DOMINIQUE	1
DE LAMORANDIERE P L	1
DE LAMORANDIERE P R	1
DE LAMORANDIERE PIERRE RE	1
DE LAPIERRE JEAN BAPTISTE	1
DE LORIMIER	1
DE LORIMIER ALEXANDER	1
DE LORIMIER EDWARD N	2
DE LORIMIER EDWARD NIVERV	1
DE LORINIER EDOUARD N	1
DE MERCHANT WILSON	1
DE MONTIGNY FRANCIS	1
DEAKINS JOHN	2
DEAN DAVID	1
DEAN THOMAS	1
DEANE	1
DEANE F B	1
DEARDOFF THEODORE H	1
DEARING EDWARD	1
DEARING ROBERT	1
DEASY THOMAS	1
DEBARONDE JOSEPH	1
DECAIRE MRS	1
DECATOR A J	1
DECEW E	1
DECHENES GEORGE	1
DEE DOCTOR	2
DEE DR	3
DEE DR R H	1
DEE F O MA	1

SUBJECT INDEX

SUBJECT	OCCURS
DEE F O MAR	1
DEE JOHN	1
DEE MARY	2
DEEPEROW ERASTUS	1
DEER	1
DEER JOHN	1
DEER MARIE JOSEPHINE KAHE	1
DEFOY M	1
DEGAGNE DESIRE	1
DEITCH WILLIAM HENRY	1
DELARY LOUIS	1
DELAWARE-LAND	2
DELAY JEAN B	1
DELEAGE FATHER	1
DELEAGE FATHER R	1
DELEAGE REVEREND R	1
DELEARY DANIEL	1
DELEARY LOUIS	1
DELEARY REBECCA	1
DELEMERE	1
DELERIA FRANK	1
DELERY WILLIAM	1
DELISLE CHIEF JOSEPH	2
DELISLE FRANCOIS	2
DELISLE JOSEPH	3
DELISLE LOUIS	2
DELISLE MICHEL	4
DELISLE MITCHELL	2
DELMAGE SAMUEL	1
DELORIMIER ANTOINE GEORGE	1
DELORIMIER EDOUARD	1
DELORIMIER JOHN	1
DEMERCHANT NIMROD	1
DEMPSTER JAMES	2
DENEEN DENIS E	1
DENIS AMBROISE	1
DENIS DAVID	2
DENIS HERMINE PAUL	1
DENIS JOSEPH PAUL	1
DENIS JULES PAUL	1
DENIS STAZELE PAUL	1
DENIS THERESE PAUL	1
DENISON FRED D	1
DENMARK	3
DENNIS ALFRED F	1
DENNIS DAVID	1
DENNIS EDGAR ELMER E	1
DENNIS J S	1
DENNIS LIEUTENANT COLONEL	1
DENNIS LOUIS	1
DENNIS MR	1
DENNISON CHARLES L	1
DENNY CHIEF JOHN	1

SUBJECT INDEX

SUBJECT	OCCURS
DENNY JOHN	2
DENTON	1
DEPARTMENT OF PUBLIC WORK	1
DEROCHE G E	1
DEROCHE H M	2
DES MULONS JOHN BAPTIST	1
DESAULNIERS DYONIS L	1
DESAULNIERS PAUL	1
DESCHAMPS CATHERINE	1
DESCHAMPS CHIEF P	1
DESCHAMPS LEON	1
DESCHAMPS PETER	1
DESCHENEAUX ISAAC	1
DESCHENES G H	1
DESCHENES GEORGE	2
DESCHENES GEORGES	2
DESHAIES ARTHUR	1
DESKAHEH	1
DESPAROIS MISS	1
DESPAROIS NARCISSE	1
DETROIT	1
DETROIT-LAND	1
DEUTEUGER ANTHONY	1
DEVINE A	1
DEVINE ANDREW	2
DEWAR ANGUS	1
DEWAR D B	1
DEWAR DUNCAN	1
DEWAR ISABELLA	1
DEWDNEY E	1
DEWDNEY EDGAR	2
DIAMOND N	1
DICK JAMES	2
DICK JOHN JAMES	1
DICKER HIRAM	1
DICKINSON DR JAMES	1
DICKINSON J J	1
DICKISON M G	1
DICKOUT THOMAS	1
DICKSON HARRY N	1
DICKSON JAMES A R	1
DIES STEWART	1
DIGBY CO	1
DIGBY COUNTY	1
DIGBY JOHN CHARLES	1
DINGLEY NELSON	1
DINGMAN	1
DINGMAN A	25
DINGMAN MR	1
DINNEEN DENNIS	1
DINSMORE D	3
DINSMORE DAVID	1
DINSMORE ELIZA	1

SUBJECT INDEX

SUBJECT	OCCURS
DINSMORE JAMES	1
DINSMORE JOHN	2
DINSMORE THOMAS	1
DINWOODE JOHN	1
DIOME FRANCOIS	1
DIOME JOSEPH	1
DIONNE JOHN	1
DIONNE JOSEPH	1
DIPLOMAS	1
DISTRICT NO 1	1
DISTRICT NO 1A	1
DISTRICT NO 11	1
DISTRICT NO 13	1
DISTRICT NO 3	2
DISTRICT NO 5	4
DISTRICT NO 7	2
DISTRICT NO 7-LAND	1
DISTRICT NO 8	1
DISTRICT NO 9	1
DISTRICT NO 9-LAND	2
DIVINEY HUGH	1
DIXON JOHN L	1
DIXON LEWIS	1
DIXON REVEREND P W	1
DIXON REVEREND R F	1
DOAN ELIAS P	1
DOAN ELIAS PETIT	1
DOBIE	2
DOBIE D R	1
DOBIE J	1
DOBIE J B	2
DOBIE JAMES B	3
DOBIE JAMES R	1
DOBIE JAMES S	1
DOBSON GEORGE	1
DOCHSTADER JAMES	1
DOCKET RONALD	1
DOCKSTADER DAN	1
DOCTOR JOSIAH	1
DODDS GEORGE	2
DODDS GOERGE	1
DODDS JOHN	1
DODGE LEVI	1
DODGE PHILIP T	1
DODS	1
DOIRON FRANCIS	1
DOKIS	3
DOKIS CHIEF	2
DOKIS HENRY	1
DOKIS-LAND	11
DOLAN DOMINIC JOHN	1
DOLAN JAMES	1
DOLE FRANK	1

SUBJECT INDEX

SUBJECT	OCCURS
DOLE FRANK M	1
DOLITTLE	1
DOLSON ELI	1
DOLSON MARTHA	1
DOLSON POLLY	1
DOLSON VICTORIA	1
DOMINION NATURAL GAS CO	1
DOMINION OF CANADA OIL RE	2
DONAHAY PATRICK	1
DONAHUE CATHERINE	1
DONAHUE W T A	1
DONAN HUGH	1
DONAVAN	1
DONCASTER-LAND	4
DONNELLY	1
DONNELLY J P	4
DONNELLY JAMES	1
DONNELLY P L S	1
DONNELY J P	2
DONOGHUE	1
DONOHUE CHARLES	1
DONOHUE FRANK L	1
DONOVAN JAMES	1
DORAIS HONORE	1
DORCHESTER JOHN	1
DOREEN DANIEL	1
DOREY MARY ELLEN	1
DOREY SEVERE	1
DORIEN DANIEL	1
DORVAL L A	1
DOTY E	1
DOUCET G A	1
DOUGALL DUNCAN	1
DOUGHERTY ALFRED E	1
DOUGHERTY JAMES	1
DOUGHERTY WILLIAM E	1
DOUGLAS GEORGE	1
DOUGLAS JOHN	1
DOUGLAS LOUIS WENISERIIO	1
DOUGLAS MARIA PEARSON	1
DOUGLAS MICHEL	1
DOUGLAS R	1
DOUGLAS REVEREND GEORGE	1
DOUGLAS ROBERT	1
DOUGLAS WILLIAM	2
DOUGLASS ROBERT	1
DOUKIS WILLIAM	1
DOUPE LEVI S	1
DOW JOHN	1
DOWLING THURLOW	1
DOWNEY	1
DOWNEY NERIAH	1
DOWNLEY FRANCIS	1

SUBJECT INDEX

SUBJECT	OCCURS
DOWSWELL C I	4
DOWSWELL C J	8
DOXTATER BAPTISTE	1
DOXTATER CHARLES	1
DOXTATER CHIEF BAPTIST	1
DOXTATER CHIEF ISAAC	1
DOXTATER CHIEF WASHINGTON	1
DOXTATER ISAAC SR	2
DOXTATER JAMES C	1
DOXTATER LUCY	1
DOXTATER MAGDELINE	1
DOXTATER MARTIN	1
DOXTATER SARAH	3
DOXTATER SETH	1
DOXTATER WILLIAM	1
DOXTATER WILLIAM SR	1
DOXTATOR CHIEF WASHINGTON	2
DOXTATOR JOHN	1
DOXTATOR JOSIAH	1
DOXTATOR ROBERT	1
DOYLE JAMES	2
DOYLE JOHN	1
DOYLE MARY J	1
DOYLE R J	2
DOYLE RICHARD	1
DOYLE WILLIAM	1
DR DEE	1
DRAKE FRANK	1
DRAKE MARY E	1
DRAPE THOMAS	1
DRAPEAU O	1
DRAPER B J	1
DRAPER THOMAS	1
DRESDEN	1
DRESSER JOHN	1
DRESSER WARREN S	1
DRINKWATER THOMAS H	1
DRIVER JOHN	2
DROWN RAY M	1
DRUMMOND CHARLES P	1
DRUMMOND HANNAH	1
DRUMMY TIMOTHY	2
DU RANGUET REVEREND D	1
DU TREMBLAY M A	1
DUBE DR C A	1
DUBE FRANCOIS	1
DUBE ISAIE	1
DUBE ISIDORE	1
DUBE J B	1
DUBOIS LOUIS	1
DUBOIS LOUIS JR	1
DUBUC ELZEAR	2
DUCHARME THOMAS	1

SUBJECT INDEX

SUBJECT	OCCURS
DUELL WILLIAM	1
DUETTA JACOB	1
DUFF JOHN	1
DUFF THOMAS A	1
DUFF WILLIAM ALEXANDER	1
DUFFY JOHN	1
DUFFY PETER	1
DUFFY THOMAS	2
DUKE CHARLES ALVA	1
DUKE ELIZABETH ANN	1
DUKE JOHN	1
DUKE OF CONNAUGHT	1
DUKE THOMAS	2
DUKES HENRY	1
DUKES WILLIAM	1
DUKIS HENRY	1
DULE JOSEPH	1
DUMAIS N	1
DUMAS FRANCIS	1
DUMBLE D W	1
DUMOND DAVID	1
DUMOND SIMON	1
DUMONT JOSEPH	1
DUMONT THOMAS	1
DUNBAR A	1
DUNCAN A G	1
DUNCAN ALEXANDER C	1
DUNCAN ALEXANDER G	2
DUNCAN ANDREW	1
DUNCAN CHRISTINA	1
DUNCAN CHRISTINE	1
DUNCAN ELIZABETH	2
DUNCAN GEORGE	1
DUNCAN HERBERT	3
DUNCAN HERBERT ALEXANDER	1
DUNCAN ISAAC	2
DUNCAN JOHN	2
DUNCAN MABEL	1
DUNCAN MAUD	1
DUNCAN RICHARD	2
DUNCANSON DUNCAN	1
DUNCANSON JOHN	3
DUNCANSON JOHN JR	1
DUNCEY JAMES	1
DUNHAM CHARLES	1
DUNKLEY REVEREND GEORGE	1
DUNLOP ANDREW	1
DUNLOP J	1
DUNLOP JOHN	2
DUNLOP THOMAS	1
DUNN J H	1
DUNN JOHN	2
DUNNE JOHN P	1

SUBJECT	OCCURS
DUNNETT JAMES	1
DUNNGOULD JOHN	1
DUNNON HUGH	1
DUNSCOMB J W	1
DUNTON GILBERT	2
DUPONT C T	1
DUPONT SAFETY POWDER COMP	1
DUPUIS BENJAMIN	1
DUPUIS DAMASE	1
DUPUIS J O	1
DUPUIS LEWIS	1
DUPUIS ROBERT	1
DURETTE VERONIQUE	1
DURHAM CHARLES	1
DURIE W S	1
DURKIN MICHAEL	1
DUROCHER A	1
DUROCHER IGNACE	1
DUSOME FRANCIS LOUIS LEST	1
DUTTON WILLIAM D	1
DUVAL ALEXANDER	2
DUVALL CATHERINE	1
DUVALL DAVID	1
DUVALL STANLEY	1
DUXBERRY JAMES	1
DUXBURY JAMES	1
DUXBURY NATHAN J	1
DUXBURY ROBERT	1
DUXBURY ROBERT J	1
DUXBURY W J	1
DUXBURY WESLEY	1
DUXBURY WILLIAM	1
DYBLE JOHN	1
DYCIE JAMES G	1
DYMENT ALBERT E	1
DYMENT NATHANIEL	2
DYMENT SIMON	1
DYMOND A H	2
EAD ABRAHAM	1
EADE ARTHUR	1
EADE SUSAN C	1
EADIE JOHN	2
EAGLE FALLS	1
EAGLE THOMAS	1
EAMES FRANK	2
EARL CHARLES	1
EARL HIRAM	1
EARLE DR R W L	1
EASTERBROOK FAMILY	1
EASTERBROOK FRANCIS	1
EASTERN CANADA	1
EASTERN CANADA-LAND	2
EASTNOR-LAND	1

SUBJECT	OCCURS
EATON EMILY STUART	1
EATON JOHN	1
EATON JOSEPH	1
EBY ANNA	1
EBY JACOB	1
ECHO LAKE-LAND	1
ECHO RIVER MINING CO	1
ECKER H	1
ECKERT H	2
ECKERT HIRAM	3
EDEN MRS B H	1
EDGAR	1
EDGAR D	1
EDGEWORTH EDWARD	1
EDMISON WILLIAM	1
EDMISTON ARCHIBALD	1
EDMONDS ISAAC RUSSELL	1
EDMONDS JOHN	2
EDMUNDS ARTHUR E	1
EDMUNDSTON-LAND	1
EDMUNSTON-LAND	1
EDNIE ALEX	1
EDOURSHKOSH CHIEF	1
EDOWEKEZIS CHIEF	1
EDOWISKOSH JOHN	1
EDWARD	1
EDWARD FRANK	1
EDWARD KING	1
EDWARD REVEREND	1
EDWARDS	1
EDWARDS A C	1
EDWARDS HARRY CLAY	1
EDWARDS JOHN	1
EDWARDS W C COMPANY	1
EDWISHKOSH JOHN	1
EEL GROUND	8
EGAN MICHAEL REVEREND	1
EGAR WILLIAM G	1
ELDER JOHN	1
ELDREDGE JOHN	1
ELDRIDGE JOHN	1
ELECTRO METALS LIMITED	1
ELIAS JONAS	1
ELIAS W A	1
ELIAS WALDRON	1
ELIAS WILLIAM A	1
ELIJAH JOHN	1
ELIJAH STEWART	1
ELIZA	1
ELIZABETH YOUNG	1
ELK WHITE	1
ELLERBY IDA	1
ELLESHOUSEN F	1

SUBJECT	OCCURS
ELLIOT JOHN	2
ELLIOT MARGARET	1
ELLIOTT ABNER	1
ELLIOTT ABNER REVEREND	1
ELLIOTT ALEXANDER	1
ELLIOTT ANDREW	1
ELLIOTT CHIEF GEORGE	1
ELLIOTT CHIEF J W M	1
ELLIOTT DANIEL	2
ELLIOTT FLORETTA	1
ELLIOTT GEORGE	1
ELLIOTT GEORGE C	1
ELLIOTT GEORGE COWAN	1
ELLIOTT J K	1
ELLIOTT JACOB	1
ELLIOTT JEAN	1
ELLIOTT JOHN	1
ELLIOTT MAJOR	1
ELLIOTT MARY B	1
ELLIOTT NELSON	1
ELLIOTT REVEREND	1
ELLIOTT REVEREND ABNER	1
ELLIOTT ROBERT	1
ELLIOTT SAMUEL	1
ELLIOTT STEPHEN	1
ELLIOTT SUE	1
ELLIOTT THOMAS	1
ELLIOTT WILLIAM	1
ELLIOTT WILLIAM C N	1
ELLIS H J W	1
ELLIS HORATIO NELSON	1
ELLIS WILLIE ARTHUR	1
ELLISON	1
ELLISON DANIEL	1
ELLISON JOHN	1
ELLISON JOSEPH	1
ELLISON THOMAS E W	1
ELM PAUL	1
ELMSLIES WILLIAM	1
EMBREE L E	1
EMBRY HORACE	1
EMERSON EDWARD	1
EMERY JAMES	1
EMERY SAMUEL	1
EMMETT DANIEL	1
EMMETT PETER	1
EMORY CHARLES	1
EMPEY JOHN ALEXANDER WILL	1
ENGLISH ADAM	1
ENGLISH BEN	1
ENGLISH JOHN	1
ENGLISH R	1
ENGLISH RICHARD	1

SUBJECT	OCCURS
ENSI JOSETTE	1
ERMATINGER	1
ERNSLIE JOHN A	1
ERSKINE JOHN	1
ERSKINE WILLIAM	1
ESCOTT M H	1
ESCOTT-LAND	1
ESCOUMAINS-LAND	1
ESKASONI	7
ESKASONI-LAND	3
ESKERWEE PETER	1
ESPLEN WILLIAM	1
ESQUABE JAMES	1
ESQUABE SADIE	1
ESQUIMAUX JOHN	1
ESQUIMAUX JOSEPH	1
ESQUIMAUX MOSES	1
ESQUIMAUX WILSON	1
ESTABROOK W C	1
ESTATE BAIN	1
ESTES GEORGE L	1
ESTLO CHIEF JEAN BAPTISTE	1
ETIENNE XAVIER	1
ETOBICOKE-LAND	2
EUSTACHE	1
EVANS FRANCIS	1
EVENDEN HARRY A	1
EVERETT GEORGE	2
EVERSON RICHARD	1
EVOY E V	1
EVOY ERNEST VINCENT	1
EVOY JOHN	6
EVOY PERCY	1
EVOY REUBEN	1
EVOY W H	1
EVOY WM H	1
EWING WILLIAM H	1
EXHIBITION	1
FAHEY ISAAC	1
FAHEY WILLIAM	1
FAIR JOHN	1
FAIR JOHN E	1
FAIR MR	1
FAIRBANKS LEWIS P	1
FAIRBANKS S P	1
FAIRBANKS SAMUEL P	1
FAIRY LAKE-LAND	3
FALLAN JAMES	1
FALLON JAMES	1
FALLS JAMES	1
FALLS JAMES WALTER	1
FALLS OLIVE	1
FALLS THOMAS	2

SUBJECT	OCCURS
FAMILY MIKE	1
FANNING EDWARD	1
FANNING T	1
FANNING THOMAS	2
FARE HARLEY H	1
FARLEY CHARLES	1
FARLEY FERGUS	3
FARLEY JOHN	2
FARLING MRS	1
FARLINGER CHARLES M	2
FARLINGER JAMES R	1
FARLINGER NICHOLAS	1
FARLINGER THOMAS	2
FARM CORNELIUS	1
FARMER JOSEPH	1
FARMERS INSTITUTE	1
FARNHAM CYRUS H	1
FARQUHAR WILLIAM	2
FARQUHARSON WILLIAM	1
FARREL A P	1
FARRELL HILDA B	1
FARRELL JAMES	2
FARRELY PATRICK	1
FARRER JOSEPH	1
FARROW FREDERICK	1
FARTHING ROBERT J	1
FARTHING WILLIAM HENRY	2
FAULKNER	1
FAULKNER CHARLES	1
FAULKNER HARRIET	1
FAUTEUX	2
FAWCETT ROBERT	1
FAWCETT ROBERT W	1
FAWN CHARLES	1
FAWN DANIEL	1
FAWN SAMSON	1
FAWN SOLOMON	1
FEAGAN ROBERT	2
FEARMAN JAMES	1
FEARMAN JOHN	1
FEARMAN THOMAS G	1
FEATHERSTON WILLIAM	1
FENTON	1
FENTON W I	1
FENTON W J	1
FENTON WILLIAM	1
FENTON WILLIAM J	1
FENTON WILLIAM JOHN	1
FERGUSON	3
FERGUSON GEORGE	1
FERGUSON J B	1
FERGUSON JAMES	1
FERGUSON JOHN	3

SUBJECT	OCCURS
FERGUSON L W	1
FERGUSON LINDSAY	1
FERGUSON MARION	1
FERGUSON MRS C P	1
FERGUSON REVEREND S	1
FERGUSON THEODORE ROMAIN	1
FERGUSON THOMAS	1
FERGUSON W J	1
FERGUSON W L	1
FERGUSON WELLINGTON	1
FERGUSON WILLIAM	1
FERGUSON WILLIAM GRAHAM	1
FERRIER A B	1
FERRIS	1
FERRIS JAMES	2
FERRIS THOMAS	2
FEWAR ELIZABETH	1
FEWAR PETER	1
FIDDLER ROBERT	1
FIELDING JOHN HENRY	1
FIELDS FRED	1
FIELDS FREDERICK	1
FIKCHELL EDWARD	1
FINCH	1
FINCH A J	2
FINCH EDMUND	1
FINDLAY A	1
FINDLAY ALEX	2
FINDLAY ALEXANDER	4
FINDLAY ELLEN IRVINE	1
FINDLAY JAMES D	1
FINDLAY JOHN SMITH	1
FINDLAY STEPHEN	1
FINDLAY WILLIAM	2
FINDLEY DAVID	1
FINGER JAMES	1
FINGER WILSON	1
FINGLAND	1
FINGLAND WILLIAM	2
FINK ANDREW	1
FINLAY DAVID	1
FINLAY SAMUEL	1
FINLAY W A	1
FINLAYSON W	1
FINLEN ANDREW	1
FIRE JACK	1
FISET DR G O M	1
FISH ABRAM	1
FISH ANNIE	1
FISH HANNAH	1
FISH RIVER	1
FISH SAMPSON	1
FISHCARRIER J	1

SUBJECT	OCCURS
FISHCARRIER JULIA	1
FISHER	1
FISHER CAROLINE	1
FISHER CAROLINE E	1
FISHER CHARLES	3
FISHER CHARLES S	1
FISHER CHIEF WILLIAM	1
FISHER DR R M	1
FISHER EDNA	1
FISHER GEORGE	6
FISHER GEORGE SR	1
FISHER JAMES	1
FISHER JAMES SR	1
FISHER JOHN	1
FISHER JOSEPH	5
FISHER MARY JANE	2
FISHER R M	1
FISHER THOMAS	5
FISHER WILLIAM	13
FISHER WILLIAM N	1
FISHER'S GRANT	1
FITCH B F	1
FITCH WILLIAM	1
FITZGERALD	1
FITZGERALD DANIEL	1
FITZGERALD F W G	1
FITZGERALD J W	1
FITZGERALD JAMES	2
FITZGERALD THOMAS	1
FITZPATRICK CATHERINE	1
FITZPATRICK DR J E	1
FITZPATRICK SIMON	1
FLAMAND CHIEF	1
FLAMAND J B CHIEF	1
FLANDERS JOHN	1
FLANDERS MAGGIE	1
FLANIGAN JAMES	1
FLARITY	1
FLARITY WILLIAM	1
FLECK ROBERT	1
FLEMING	2
FLEMING GAVIN	1
FLEMING HUGH	3
FLEMING JAMES	1
FLEMING JOHN	1
FLEMING WILLIAM	1
FLEMMING HUGH	1
FLESHER H H	1
FLETCHER E R A	6
FLETCHER E R A MRS	1
FLETCHER JOHN C	1
FLETCHER JOHN D	1
FLEURY H W	1

SUBJECT	OCCURS
FLINT	2
FLINT J J B	4
FLINT JOHN	1
FLOWER MARY A	1
FLYNN GEORGE	1
FLYNN HENRY THOMAS	1
FLYNN RALPH E	1
FLYNN WILLIAM	1
FOLDEAK KALMAN	1
FOLEY JAMES	1
FOLGER HENRY	1
FONTAINE JOSEPH	1
FOOTE G S	1
FOOTE GEORGE	1
FOOTE GEORGE S	1
FORAN THOMAS PATRICK	1
FORBES GEORGE	1
FORBES J T	1
FORBES JAMES	1
FORBES JOHN THOMAS	1
FORBES PHILIP	11
FORBES ROBERT W	1
FORBES WILLIAM A	1
FORD H A	1
FORD H E	1
FORD LOUISA	1
FORD R	1
FORESHEED EDWARD	1
FORMAN ELIZABETH CHANDLER	1
FORMAN HORACE B JR	1
FORREST DAVID	1
FORREST JOHN	2
FORSYTH JENNIE	1
FORSYTH RICHARD	1
FORSYTH ROBERT	5
FORSYTH WILLIAM	1
FORT FOLLY	2
FORT FRANCES	5
FORT FRANCES-LAND	5
FORT FRANCIS	1
FORT FRANCIS-LAND	4
FORT WILLIAM	87
FORT WILLIAM BAND-LAND	1
FORT WILLIAM RESERVE-LAND	1
FORT WILLIAM-LAND	53
FORTIER FERDINAND	1
FORTIN REVEREND A I	1
FORTIN S	1
FORTIN SERAPHINE	1
FOSTER	1
FOSTER ANN	1
FOSTER EDWARD	1
FOSTER ELIZABETH	1

SUBJECT	OCCURS
FOSTER G E	1
FOSTER JOHN	2
FOSTER JOSEPH MRS	1
FOSTER THOMAS S	1
FOSTER WILLIAM	2
FOSTER WILLIAM CHARLES	1
FOSTER WILLIAM GORE	1
FOSTER WILLIAM J	1
FOTHERGILL CHARLES	1
FOTTON JOHN	1
FOUGER DAVID	1
FOUQUETTE ETIENNE	1
FOWLDS H M	1
FOWLER CHARLES	1
FOWLER CHAUNCEY	1
FOWLER ELLEN	1
FOWLER JAMES	1
FOWLER PHILIP	1
FOWLIE ALBERT	1
FOWLIE JAMES	1
FOWLIN ALBERT	1
FOX CHRISTINA	1
FOX EMILY	1
FOX JAMES	1
FOX JOSEPH	1
FOX LOUIS	1
FOX LUCRETIA	1
FOX MRS MARGARET	1
FOX NOAH	1
FOX ROBERT L	1
FRADETTE MADAME JEAN	1
FRAGAN HAMILTON	1
FRALEIGH JAMES STEWART	1
FRALICK E B	1
FRAME ROBERT ALEXANDER	1
FRANCE JOHN	1
FRANCE WILLIAM J	1
FRANCIS	2
FRANCIS CHIEF FRANK	2
FRANCIS DR	1
FRANCIS DR S	1
FRANCIS FRANK	1
FRANCIS JOHN	1
FRANCIS JOHN G	1
FRANCIS KATIE	1
FRANCIS MARTIN	2
FRANCIS MICHELL	1
FRANCOIS NOONA	1
FRANK ACROSS THE RIVER	1
FRANK CECILIA	1
FRANK PETER	1
FRANKLIN ROBERT	2
FRANKLYN A	1

SUBJECT	OCCURS
FRANKLYN ANDREW	1
FRANKS ROBERT A	1
FRASER	4
FRASER A S	1
FRASER ALEXANDER J	1
FRASER CHIEF JOHN	1
FRASER DONALD	2
FRASER DONALD J	1
FRASER DR A S	1
FRASER ELIZABETH	1
FRASER ELLIOT	1
FRASER GEORGE A	1
FRASER H C	2
FRASER HUGH	1
FRASER J ALLISON	1
FRASER J M	1
FRASER JAMES	2
FRASER JOHN	12
FRASER JOHN D	1
FRASER JOHN M	2
FRASER JOHN R	1
FRASER JOHN WILLIAM	1
FRASER JOSEPH A	1
FRASER M C	1
FRASER MISS	1
FRASER MRS H	1
FRASER MRS WILLIAM	1
FRASER NEIL MCLEAN	1
FRASER O K	1
FRASER R DOUGLAS	1
FRASER ROBERT G	1
FRASER SIMON	1
FRASER WILLIAM	4
FRASER WILLIAM A	1
FRASER WILLIAM D	1
FRASER WILLIAM HENRY	1
FRASER WILLIAM J	1
FRECHETTE	1
FREDERICTON	5
FREDERICTON-LAND	25
FREEBORN ELIZABETH	1
FREEMAN CLARENCE DOUGLAS	1
FREEMAN J	1
FREEMAN REVEREND J W	1
FREEMAN WILLIAM	1
FREMLIN WILLIAM C	5
FREMLIN WILLIAM CHAPPEL	1
FRENCH ANNA	1
FRENCH CATHERINE	1
FRENCH CHIEF SAMUEL	1
FRENCH CHRISTINA	1
FRENCH D M	1
FRENCH EDWARD	1

SUBJECT	OCCURS
FRENCH GRACE	1
FRENCH HENRIETTA	1
FRENCH JAMES	1
FRENCH JOHN	1
FRENCH LOUIS	1
FRENCH MARIA	2
FRENCH PETER KANENRARON	1
FRENCH RIVER	3
FRENCH RIVER-LAND	2
FRENCH SAMUEL	1
FRENCH SAMUEL J	1
FRENCH WILLIAM	2
FRIDAY JOHN	1
FRIDAY SARAH	1
FRIZZELL W	8
FROMAN ABEDNEGO	1
FROMAN CHIEF JONAS	1
FROMAN JOHN	1
FROMAN JONAS	2
FROST	1
FRY ALFRED J	1
FRY DR J	1
FRY ISAAC H	1
FULLER	1
FULLER ADA	1
FULLER MARY	1
FULLER RICHARD	1
FULLER W B	1
FULLER WILLIAM JACKSON	1
FULLERTON ARCHIBALD	1
FULLERTON WILLIAM B	1
FUND	1
FURLONG EDWARD	1
FURNESS JOHN	1
FURNISS JOHN	1
FURRY ELIAS	1
FYSCH Y	1
GABOW MICHAEL	1
GABRIEL JOSEPH K	1
GAETZ ARNOLD JOHN	1
GAGE JAMES	1
GAGGIN EVA ROE	1
GAGNE REVEREND J	1
GAGNON ADOLPHE	1
GAGNON JOHN	1
GAGNON M C	1
GAGNON PIERRE	1
GAHERTY	1
GAIASHK PETER	1
GAIONESAKENEN PETER	1
GALBRAITH ARCHIE	1
GALBRAITH DAVID	1
GALBRAITH DONALD	2

SUBJECT	OCCURS
GALBRAITH J R	1
GALBRAITH JOHN	3
GALBRAITH JOHN R	2
GALBRAITH MALCOLM	1
GALBRAITH WILLIAM	1
GALLAGHER G S	1
GALLAGHER JAMES	1
GALLAGHER JOSEPH	1
GALLANT OMBELLINE	1
GALLAUGHER HUGH	1
GALLAUGHER SAMUEL	1
GALNA JOHN	1
GAMEY HENRY	1
GAMEY R R	1
GANSBY	1
GANT THOMAS	1
GARBUTT JOSEPH P	1
GARDEN RIVER	91
GARDEN RIVER-LAND	408
GARDEN RIVER-SAULT STE MA	1
GARDINER ALFRED PETER	1
GARDINER ANDREW LEISHMAN	1
GARDINER CHARLES ALEXANDE	1
GARDINER ROBERT H	1
GARDNER ALEXANDER	1
GARDNER CHARLES HENRY	1
GARDNER J M	1
GARDNER JOSEPH	1
GARDNER NORMAN	1
GARDNER PETER	1
GARDNER W H	1
GARFOOTE ANNIE MAY	1
GARLAND J M	1
GARLICK A C	1
GARLOW BEN	1
GARLOW BENJAMIN	1
GARLOW BETSY	1
GARLOW CHRISTOPHER	2
GARLOW HERBERT G	1
GARLOW JAMES	2
GARLOW JAMES E	1
GARLOW JAMES W	1
GARLOW JULIA	1
GARLOW LYDIA	1
GARLOW MARY	1
GARLOW PETER	1
GARLOW PHILIP	1
GARMON A L	1
GARNEAU DIDIER	1
GARNETT H C	1
GARNETT H C GORDON THOMAS	1
GARNETT LOUIS	2
GARRELL W A	1

SUBJECT INDEX

SUBJECT	OCCURS
GARRELL WILLIAM ALEXANDER	1
GARRET JAMES	1
GARRIT SARAH ELIZA	1
GARROW	1
GARROW GERRAULT MICHEL	1
GARROW MITCHELL	1
GASPE	4
GASS JOSEPH	1
GASTON	1
GATES MENZO	1
GAUDRY	1
GAULEY JOHN	1
GAULIN EDWARD	1
GAULT FRANK	1
GAULT ROBERT	3
GAUREAU LORAN	1
GAUTHIER C W	1
GAUTHIER F	1
GAUTHIER FIDELE	2
GAUTHIER RAPHAEL	1
GAUVREAU L M	1
GAVIN SHAW	1
GAWLEY ANDREW	1
GAWLEY DAVID	2
GAWLEY JOHN	3
GAWLEY R	2
GAWLEY RICHARD	1
GAWLEY RICHARD THOMAS	1
GAWLEY WILLIAM	3
GAWLEY WILLIAM JAMES	1
GEDDER SAMUEL	1
GEEGIE LOUISA	1
GEEWEEDIN CHIEF	1
GENDRON CORNELIUS G	1
GENDRON GEORGE EDMUND	1
GENDRON JANE	1
GENDRON WALLACE H	1
GENDRON WILFRED LAURIER	1
GENELL MARY	1
GENERAL ADAM	1
GENERAL DAVID	2
GENERAL ELLEN	1
GENERAL ISAAC	2
GENERAL JACOB	1
GENERAL JOHN	1
GENERAL NORMAN	1
GENERAL WILLIAM	2
GENEST L	1
GENTLES JOHN	1
GEORGE	1
GEORGE AARON	1
GEORGE ELIZABETH	1
GEORGE FREDERICK	1

SUBJECT INDEX

SUBJECT	OCCURS
GEORGE HENRY	1
GEORGE ISLAND	1
GEORGE JAMES	1
GEORGE LOUISE	1
GEORGE MATTHEW	1
GEORGE ROBERT	1
GEORGE ROBERT EDGAR	1
GEORGE SOPHIA	1
GEORGE THOMAS	1
GEORGE WILLIAM	1
GEORGIAN BAY AND LAKE	1
GEORGIAN BAY LUMBER CO	1
GEORGIAN BAY-LAND	2
GEORGIAN ISLAND-LAND	1
GEORGINA	2
GEORGINA ISLAND	38
GEORGINA ISLAND-LAND	11
GEROME NOEL	1
GERON HUGH	1
GERON HUGH M	1
GEROW BERNARD	1
GERVAIS FREDERIC	1
GERVAIS MEDERIC	1
GGILKISON J T	1
GIASSON	1
GIBBON	1
GIBBON WILLIAM S	2
GIBBONS RICHARD	1
GIBSON	16
GIBSON ANGUS	1
GIBSON CHIEF	1
GIBSON CORNELIUS	1
GIBSON ELIZABETH	1
GIBSON GEORGE A	2
GIBSON HENRY	2
GIBSON JOHN	4
GIBSON JOHN R	2
GIBSON JOHNSTON	1
GIBSON LOUIS	1
GIBSON MARSHALL L	1
GIBSON MARY	1
GIBSON ROBERT	1
GIBSON ROBERT JAMES	1
GIBSON WILLIAM	3
GIBSON-LAND	9
GIFFORD DANIEL	1
GIFFORD GEORGE	1
GIGIGAD	1
GILBERT SAMUEL V	1
GILBRAITH J R	1
GILCHRIST CHARLES	1
GILCHRIST JENNET	1
GILCHRIST WILLIAM	1

SUBJECT INDEX

SUBJECT	OCCURS
GILKES JOHN	1
GILKINSON AUGUSTA	1
GILKISON	1
GILKISON J F	2
GILKISON J T	1
GILKISON J T	250
GILKISON J T CHIEF N H BU	1
GILKSON J T	1
GILL CHARLES	1
GILL GEORGE	1
GILL LOUIS	2
GILL MICHEL	1
GILLESPIE	1
GILLESPIE F J	1
GILLESPIE JAMES	1
GILLESPIE MAUD	1
GILLESPIE P A DR	1
GILLIES DONALD	2
GILLIES JOHN	7
GILLIES MALCOLM	1
GILLIES WILLIAM	3
GILLIS JOHN	1
GILMAN	1
GILMAN LOUISE	1
GILMORE JOHN	1
GILMOUR	2
GILMOUR AND HUGHSON COMPA	1
GILMOUR PATRICK	1
GILPIN GEORGE	2
GILPIN HENRY	1
GILPIN THOMAS	3
GILPIN WALTER	1
GILROY CHARLES H	1
GILROY JAMES	1
GILROY ROBERT	1
GILROY ROBERT A	1
GILROY WILLIAM	1
GILROY WILLIAM J	1
GIMBY DR J E	1
GIMBY DR W E	1
GIMBY J H	1
GINTY JOHN	1
GIRDWOOD GERALD D M	1
GIROUX	2
GIRTY A P	2
GIRTY ALFRED P	1
GISHAM W J	1
GISULD LOUIS	1
GIVENS LYDIA	1
GIVINS DAVID	1
GLAD FRANK	1
GLADE ABRAHAM	1
GLADIATOR	1

SUBJECT INDEX

SUBJECT	OCCURS
GLADIATOR OSCEOLA	1
GLADMAN THOMAS	1
GLADUE V	1
GLASBY JOHN HENRY	1
GLASBY WILLIAM	1
GLASS	1
GLASS ALEXANDER	1
GLASS DAVID	1
GLASS JOHN	2
GLASS LUCINDA	1
GLASS WILLIAM	1
GLEESON TIMOTHY	1
GLEN WILLIAM	1
GLENDINNING DR HENRY	1
GLENN GEORGE A	1
GLENN JOHN	1
GLENN WILLIAM	1
GLODE JOSEPH	1
GLOVER ALBERT	1
GOATER EDWIN AUGUSTUS	1
GODBOUT	1
GODDARD ELIZABETH	1
GOETZ ALOIS	2
GOETZ ALVIS	1
GOETZ ANTHONY	1
GOETZ GEORGE	1
GOETZ JOHANNA	1
GOETZ JOHN F	2
GOETZ RUTH	3
GOLD RIVER	1
GOLD RIVER-LAND	1
GOLDBERT MAX	1
GOLDEN LAKE	15
GOLDEN LAKE-LAND	8
GOLDEN ROBERT WILLIAM	1
GOLDER VICTORIA	2
GOLDTHORP ROSS	1
GONYON GEORGE	1
GOOD JOSEPHINE	1
GOOD JULIA	3
GOOD THOMAS	3
GOODFELLOW JOHN	1
GOODFRIEND PETER	1
GOODISON JOHN	1
GOODMAN	2
GOODMAN EMILY F	1
GOODMURPHY CALEB	1
GOODMURPHY JOHN	3
GOODMURPHY MILTON	1
GOODROW GEORGE	1
GOOGOO PETER	1
GOOSE GEORGE	2
GOOSEY DAVID	1

SUBJECT INDEX

SUBJECT	OCCURS
GORDNER JAMES	1
GORDON A H	1
GORDON ALLAN	1
GORDON DAVID	1
GORDON FRANCIS	1
GORDON GEORGE	1
GORDON JOHN	6
GORDON NEIL	1
GORDON ROBERT	1
GORDON T A	1
GORDON THOMAS	30
GORDON W H	1
GORDON WILLIAM	2
GORE BAY	48
GORE BAY -LAND	1
GORE BAY-LAND	1,173
GORING JAMES	1
GORLEY JOHN	2
GORLEY JOHN ALBERT	1
GORMAN MICHAEL	1
GORRELL WILLIAM A	1
GORRING JAMES	2
GOSSAGE B W	1
GOSSELIN C A	1
GOTT JOHN	1
GOTT MARY ANN	1
GOUGH PERCY A	1
GOUGHPATRICK	1
GOUINLOCK ROBERT W SWARTM	1
GOULAIS AND BATCHEWANA BA	1
GOULAIS BAY	4
GOULAIS BAY-LAND	5
GOULAIS FRANK	1
GOULAS MARY ANN	1
GOULD HUDSON PRICE	1
GOULD PHOEBE	1
GOULETTE O V	2
GOULETTE OCTAVE VITAL	1
GOUPILLE JOSEPH	1
GOUPILLES JOSEPH	1
GOURLAY E D	1
GOVERNOR GENERAL	1
GOW PETER	1
GOWAN F W	2
GOWDY WILLIAM	1
GOYEOSH PETER	1
GRACEY EDWARD	1
GRAHAM	1
GRAHAM A D DR	1
GRAHAM A E	1
GRAHAM ALBERT	1
GRAHAM ALEXANDER	1
GRAHAM ANNIE	1

SUBJECT INDEX

SUBJECT	OCCURS
GRAHAM DR P L	1
GRAHAM GEORGE	2
GRAHAM GEORGE B	1
GRAHAM GEORGE W S	1
GRAHAM GERTRUDE	1
GRAHAM HANNAH	1
GRAHAM J	1
GRAHAM JAMES	3
GRAHAM JAMES B	1
GRAHAM JAMES ERWIN	1
GRAHAM JESSE	1
GRAHAM JOHN	1
GRAHAM JULIA	1
GRAHAM L	2
GRAHAM M	1
GRAHAM MARY	1
GRAHAM MURDICK	1
GRAHAM MURDOCH	1
GRAHAM MURDOCK	3
GRAHAM PETER	1
GRAHAM R L	2
GRAHAM ROBERT	4
GRAHAM ROBERT LEE	1
GRAHAM RODERICK	1
GRAHAM SAMUEL	1
GRAHAM THOMAS	1
GRAHAM W J	3
GRAHAM WILLIAM	5
GRAHAM WILLIAM J	1
GRAHAM WILLIAM M	2
GRAHAME JAMES	1
GRAINGER CHARLES	1
GRAINGER FRANCIS	1
GRAINGER JAMES	1
GRAINGER WILLIAM	1
GRAND LAKE RESERVE-LAND	1
GRAND NARROWS	1
GRAND RIVER	47
GRAND RIVER NAVIGATION CO	6
GRAND RIVER-LAND	36
GRAND ROMAINE	1
GRAND TRUNK RAILWAY	4
GRAND TRUNK RAILWAY CO	1
GRAND TRUNK RAILWAY COMPA	2
GRANDBOIS DR	1
GRANDLOUIS EXEVIER	1
GRANDLOUIS XAVIER	1
GRANGER CHARLES	1
GRANGER JOHN	1
GRANSON JAMES	1
GRANT D R	1
GRANT DR	1
GRANT ELIZABETH	1

SUBJECT INDEX

SUBJECT	OCCURS
GRANT J	1
GRANT JESSIE BLYTH	1
GRANT OLDFIELD	1
GRANT ROBERT	1
GRANT ROBERT A	1
GRANT ROBERT W	1
GRANT T	1
GRANT THOMAS	1
GRANT WILLIAM	1
GRANTHAM JOHN	1
GRANVILLE JOHN HARVEY	1
GRASER J ALLISON	1
GRAVES SAMUEL	1
GRAY DAVID	1
GRAY ELIZA	1
GRAY JAMES	3
GRAY JAMES,	1
GRAY JOHN T	1
GRAY LEWIS	1
GRAY MARGARET JESSIE	1
GRAY MARTHA	1
GRAY ROBERT	7
GRAY THOMAS PHIN	1
GRAY W R	1
GRAY WALTER	1
GRAYDON	1
GRAYSON HARRY	1
GREAT NORTHERN RAILROAD-L	1
GREAT WESTERN RAILWAY	4
GREAT WILLIAM	1
GREEK JOE	1
GREEN BETSY	1
GREEN CATHERINE	2
GREEN CHARLES	1
GREEN CHARLES D	1
GREEN CHIEF SAMPSON	10
GREEN CHIEF SAMSON	1
GREEN CORNELIUS	1
GREEN DANIEL	2
GREEN DANIEL D	1
GREEN E E	2
GREEN ELIAS	2
GREEN GEMINA	1
GREEN GEORGE	1
GREEN HANNAH	2
GREEN HENRY	2
GREEN ISAAC	2
GREEN ISAAC D	2
GREEN ISAAC W	2
GREEN JACOB	2
GREEN JESSE	1
GREEN JOHN	1
GREEN JOHN P	1

SUBJECT INDEX

SUBJECT	OCCURS
GREEN JOSEPH	2
GREEN LEWIS A	1
GREEN LYDIA	1
GREEN MARGARET	2
GREEN MARGARET D	1
GREEN MARY	2
GREEN MATTHIAS	2
GREEN MINNIE E	1
GREEN MISS F	1
GREEN NELSON	1
GREEN PETER SR	1
GREEN RHODA	2
GREEN SAMPSON	2
GREEN SAMSON	3
GREEN SARAH	1
GREEN SUSAN	1
GREEN SUSANNAH	1
GREEN THOMAS	2
GREEN THOMAS DANIEL	1
GREEN W F	1
GREEN WILLIAM	3
GREEN WILLIAM W	1
GREENBIRD J	1
GREENBIRD JOSHUA	5
GREENBIRD PETER	1
GREENE GEORGE E	1
GREENFIELD ARTHUR G	1
GREENFIELD EDWARD	1
GREENFIELD J E	1
GREENFIELD JOHN	1
GREENLEES	1
GREENLEES ROBERT	1
GREENLESS ROBERT	1
GREENMAN ROBERT	3
GREENMAN T B	1
GREENMAN THOMAS	1
GREENMAN THOMAS B	3
GREENMAN THOMAS BAKER	1
GREENOUCH POINT ESTATE	1
GREENWOOD GEORGE	1
GREENWOOD H S	1
GREENWOOD S H	1
GREER JAMES	1
GREER LILLIAN R	1
GREIB ADAM	1
GRENIER CYRILLE	1
GRENIER EDWARD	1
GREUB ADAM	1
GREY CATHERINE	1
GREY JAKE	1
GREY LORD	1
GREYEYE CATHERINE	1
GREYEYES	1

SUBJECT	OCCURS
GRIEB JOSEPH CHARLES	1
GRIEG ROBERT	1
GRIER CURRAN	1
GRIFFIN JAMES	1
GRIFFIN JOHN	1
GRIFFIN MARGARET	1
GRIFFIN THOMAS	1
GRIFFIS JOHN G	1
GRIFFITH HANNAH	1
GRIFFITH JAMES	1
GRIFFITH THOMAS	5
GRIFFITH THOMAS A	1
GRIFFITH W	1
GRIFFITH WILLIAM	3
GRIFFITH WILLIAM JOHN	1
GRIFFITHS JAMES	1
GRIFFITHS THOMAS	1
GRIGG WILLIAM	2
GRINDLEY R R	1
GRISE GEORGE E	1
GROAT ABRAHAM	1
GROAT SAMPSON	1
GROHME RODERICK	1
GROPP AUGUST	1
GROS CAP	6
GROSBECK BETSY	2
GROSBECK EMILY	1
GROSBECK FLORENCE	1
GROSLOUIS JEAN BAPTISTE	1
GROSSEBECK	1
GROTE CHRISTINE	1
GROTZ GEORGE	1
GROUND EEL	1
GRUEB ADAM	1
GRUENBECK JEAN	1
GRUNDY H	1
GRYLLS CHARLES	2
GRYLLS WILLIAM F	1
GUAY MGR CHARLES	1
GUAY PROTAIS	1
GUILLAUME PIERRE	1
GULLIVER WILLIAM C	1
GUNLEY WILLIAM	1
GUNN JOHN	1
GUNSON JAMES	2
GUNSON RICHARD SIDNEY	1
GUNSON WILLIAM	1
GUNYON GEORGE	1
GURD	1
GUTCHER JOHN	1
GUTHRIE DAVID	1
GUTHRIE JAMES	1
GUTHRIE MRS NANCY	1

SUBJECT	OCCURS
GUTTIES GEORGE LOUIS	1
GUY GEORGE	2
GUY WILLIAM	2
GUY WILLIAM A P	1
HAANEL E	1
HACKETT ALFRED	1
HACKETT ALFRED A	1
HACKETT WILLIAM	2
HADLEY B S S	1
HADLEY JOHN	1
HAGAN ALBERT	1
HAGAN FRANCIS	1
HAGAN J W	1
HAGAN MARY	1
HAGAN SAMUEL	5
HAGAR MARY	1
HAGEN JAMES	1
HAGEN SAMUEL	2
HAGER LEWIS	1
HAGERSVILLE	1
HAGERTY DR	1
HAGG JANE	1
HAGGART WILLIAM ELSE	1
HAGGARTY JAMES	1
HAHN CHRISTIAN	1
HAIATONNIS SEWATIS	1
HAIG EDNA	1
HAIG JEAN	1
HAIG THOMAS D	2
HAINAULT SHERIFF	1
HAIR WILLIAM	1
HAIR WILLIAM JOSEPH	1
HALCROW JAMES	1
HALDIMAND	1
HALDIMAND-LAND	2
HALE MARY	2
HALE WILLIAM	3
HALEY HUGH	1
HALFDAY ADAM	1
HALFDAY ELIJAH	1
HALFDAY JOHN	1
HALFDAY JOSEPH	1
HALFMOON CHARLES	2
HALFWAY RIVER	2
HALIFAX	1
HALIFAX CO	1
HALIFAX COUNTY	3
HALIFAX COUNTY-LAND	2
HALIFAX-LAND	1
HALL ANNA	1
HALL CATHERINE	1
HALL CHARLOTTE	1
HALL EDWARD H D	1

SUBJECT	OCCURS
HALL ELIZABETH	1
HALL FRANK	1
HALL GEORGE	1
HALL HENRY	1
HALL JEMIMA ELIZABETH	1
HALL JOHN	1
HALL LUCAS	1
HALL REVEREND WILLIAM	2
HALL ROBERT THOMAS	1
HALL SHERIFF JAMES	1
HALL W J	1
HALL WILLARD	1
HALL WILLIAM	4
HALL WILLIAM G	1
HALLERAN FRANCIS	1
HALLORAN FRANCIS	1
HALTON COUNTY-LAND	6
HAME GEORGE	1
HAMILTON	2
HAMILTON CHARLES WILLIAM	1
HAMILTON DR W H	1
HAMILTON FREDERICK JOHN	1
HAMILTON HENRY C	1
HAMILTON J C	1
HAMILTON JAMES	2
HAMILTON JOHN W	1
HAMILTON MRS ROBERT	1
HAMILTON P J	1
HAMILTON PROVIDENT AND LO	1
HAMILTON PROVIDENT LOAN S	1
HAMILTON ROBERT	2
HAND E H	1
HAND SWITHIN	1
HANER W	1
HANER WILLIAM	2
HANES CHARLES SAMUEL	1
HANES WILLIAM	1
HANEY H H	1
HANNA JOHN S	1
HANNAH	1
HANNAH GEORGE	1
HANNAH JAMES	1
HANNIS JEAN BAPTISTE	1
HANNIS LOUIS	1
HANSON DANIEL	1
HANSON HENRY EDWARD	1
HANSULD JOHN	1
HANTS	1
HANTS CO	1
HANTS COUNTY	2
HANTS COUNTY-LAND	1
HARAKIVATIRON LAURENT	1
HARDGROVE RICHARD	1

SUBJECT	OCCURS
HARDING ROBERT	1
HARDMAN ALEXANDER	1
HARDMAN PRYOR	1
HARDY	2
HARE WALTER P	1
HARE WILLIAM J	1
HARKIN JAMES BERNARD	1
HARKNESS THOMAS	1
HARKNESS WILLIAM	1
HARLEY CHARLES ALFORD	1
HARLOW HOHN	1
HARLOW JOHN	4
HARMESS JEAN	1
HAROLD JOHN	1
HARPELL JOHN W	1
HARPER GEROGE	1
HARPER J G	1
HARPER WALTER	2
HARPER WILLIAM F	1
HARPER WILLIAM J	1
HARRIOT A	1
HARRIS	1
HARRIS ALFRED	1
HARRIS CHARLES	2
HARRIS DAVID	1
HARRIS EDWIN	6
HARRIS GEORGE H	1
HARRIS JAMES	1
HARRIS JOHN	2
HARRIS MICHAEL	1
HARRIS WILLIAM	1
HARRISON ERNEST	7
HARRISON JOHN	6
HARRISON ROBERT	1
HARRISON THOMAS	2
HARSHEY GEORGE	1
HARSTONE WILLIAM	1
HART AARON	1
HART G E	1
HART J S	1
HART JACOB S	1
HART JOHN	1
HART S E	1
HARTFORD EDWARD	1
HARTINDALE ABRAHAM	1
HARTLEY GEORGE	2
HARTMAN CLAYTON WEBB	1
HARTMAN P B	1
HARTMAN REVEREND A	1
HARTMANN REVEREND A	1
HARTRY ADELINE	1
HARVEY ADELINE	1
HARVEY JAMES	1

SUBJECT	OCCURS
HARVEY WILLIAM	1
HARVIE GEORGE	1
HASKINS W F	1
HASLETT JOHN I	1
HASTINGS WILLIAM JOHN	1
HATT JAMES H	1
HATTON	1
HATZAN LEON	1
HAUGHTON SAMUEL	1
HAVELOCK HENRY ALLEN	1
HAVER GEORGE	1
HAWES GEORGE	2
HAWES ROBERT	1
HAWK DANIEL	1
HAWK JOHN	1
HAWKES ROBERT DAVID	1
HAWKESBURY-LAND	1
HAWKEY LOUISA	1
HAWKINS JOHN S	2
HAWLEY JEROME	1
HAWLEY JOHN	1
HAY ALEXANDER	1
HAY DAVID	1
HAY RUTHVEN	1
HAY THOMAS ERSKINE	1
HAYDE ROBERT CHARLES	1
HAYDEN BARBARA	1
HAYDEN LAWRENCE	1
HAYES JAMES	2
HAYES MARY ELLEN	1
HAYES TIMOTHY	1
HAZEL WILLIAM	1
HEAD A	1
HEADLEY WILLIAM	1
HEADQUARTERS	831
HEADQUARTERS INDIAN ACT	1
HEADQUARTERS-LAND	72
HEADQUARTERS.	3
HEALY DOCTOR	1
HEALY DR	1
HEARST	1
HEATH F E	1
HEATH JOHN	1
HEATHER RICHARD BOYD	1
HEATHERTON	1
HEBBURN JAMES	1
HEBERDES W N	1
HEBERT DENIS	1
HEBERT FATHER J	1
HEBERT PHILIP	1
HECTOR JOHN	1
HECTOR ROBERT GLENNY	1
HEDGES W E	1

SUBJECT	OCCURS
HEINBRUFF J	1
HEINBRUFF JOHN	1
HEIS MARTIN	1
HELFRIGH WILLIAM	1
HEMBRUFF JAMES	2
HEMBRUFF ROBERT	1
HEMBRUFF THOMAS	1
HEMBRUFF WILLIAM	4
HENDERSON	1
HENDERSON ELIZA	2
HENDERSON ELIZABETH	1
HENDERSON GORDON	1
HENDERSON HELEN GRIGG	1
HENDERSON JAMES B	1
HENDERSON JOHN	2
HENDERSON STUART	1
HENDERSON WILLIAM A	1
HENDREN F	1
HENDRICK BETAY	1
HENDRICK PAUL	1
HENDRICKS ABRAM	1
HENDSON ISAAC WESLEY	1
HENNINGS DR ANNIE	1
HENRY ARTHUR	1
HENRY CECIL ROSS ROY	1
HENRY CHIEF	1
HENRY CHIEF JOHN	6
HENRY CHIEF JOHN L	1
HENRY CHIEF JOSEPH	2
HENRY DE B RANDOLPH	1
HENRY ESTHER	1
HENRY GEORGE	4
HENRY GEORGE F	2
HENRY GEORGE FRANCIS	1
HENRY ISAAC	1
HENRY J	1
HENRY J W	1
HENRY JEREMIAH	2
HENRY JOHN	6
HENRY JOHN JAMES	1
HENRY JOSEPH	3
HENRY JOSEPH J	1
HENRY JOSEPH W	1
HENRY LOUISA	3
HENRY LUCIUS	4
HENRY R	1
HENRY ROBERT	15
HENRY SILAS	1
HENRY SIMON	1
HENRY SYRELS	1
HENRY THOMAS	1
HENRY VICTOR	1
HENRY WESLEY	2

SUBJECT	OCCURS
HENRY WILLIAM	3
HENSON	1
HENVEY INLET	20
HEPBURN GEORGE	1
HEPBURN JAMES	3
HEPBURN SIMPSON	3
HEPBURN WILLIAM	1
HERBERT FATHER	1
HERBERT JOHN	1
HERBERT WILLIAM	1
HERCHIMER MARGARET	1
HERCHIMER WILLIAM	1
HERCHMER AUGUSTA	1
HERCHMER C M	1
HERCHMER CHARLES W	1
HERCHMER WILLIAM	1
HERDMAN BERTHA	1
HERDMAN ELLIOTT KENT	1
HERKIMER LANGFORD	1
HERKIMER LAWRENCE	1
HERKIMER MARGARET	1
HERKIMER ROLAND	1
HERMAN W L	1
HEROD ALFRED	1
HERON WILLIAM	1
HERRICK THOMAS WALTER	1
HERRIMAN A A	1
HERRIMAN DR W L	1
HERRIMAN H R	9
HERRIMAN HERBERT RUSSELL	1
HERRIMER W L	1
HERRINGTON GEORGE	1
HERRINGTON JACOB	4
HERVEY INLET	1
HESS EMILY	1
HESS ENOCH	1
HESTER CHARLES	1
HETHERINGTON MARIA	1
HETHINGTON MARIA	1
HEWETSON ROSE M	1
HEWITT THOMAS H	1
HEWS HENRY	1
HEWS W HENRY	1
HEWTON JOHN	2
HEYDEN BARBARA	1
HEYWOOD J T	1
HIAWATHA	6
HIAWATHA LAKE-LAND	1
HIAWATHA-LAND	8
HIBBARD W L	2
HIBBARD WILLIAM L	1
HICKEY JAMES	2
HICKEY W R	1

SUBJECT	OCCURS
HICKS EDGAR SMITH	1
HICKS JOHN	1
HICKS WALTER	1
HIGGINS	1
HIGHGATE	41
HIGHGATE-LAND	15
HILDITCH JOHN	4
HILES MARTIN	1
HILL	1
HILL AARON TALBOT	1
HILL ABRAM	2
HILL ALBERT	1
HILL ALEXANDER	1
HILL ANDREW	2
HILL ARTHUR	1
HILL AUGUSTUS	1
HILL AUGUSTUS W	1
HILL CATHERINE	3
HILL CHARLOTTE	1
HILL CHARLOTTE E	1
HILL CHIEF D J	1
HILL CHIEF DAVID JACKET	1
HILL CHIEF GEORGE W	1
HILL CHIEF ISAAC	2
HILL CHIEF JOSIAH	5
HILL CHIEF RICHARD	1
HILL CHIEF SETH W	1
HILL CHIEF WILLIAM	1
HILL CHIEF WILLIAM C	1
HILL DANIEL	1
HILL DAVID	1
HILL DAVID J	1
HILL DAVID S	1
HILL E	1
HILL EFFIE	1
HILL ELIAS	1
HILL ELIZABETH	1
HILL FRANCIS W	1
HILL FREDERICK	1
HILL FREEMAN	1
HILL GEORGE	1
HILL GEORGE P	1
HILL HELLEN	1
HILL HENRY	4
HILL ISAAC	9
HILL ISAAC E	1
HILL ISAAC W	1
HILL JACKET EVA	1
HILL JACOB	4
HILL JAMES B	2
HILL JAMES S	1
HILL JEMIMA	1
HILL JOAB	1

SUBJECT INDEX

SUBJECT	OCCURS
HILL JOB	1
HILL JOHN	2
HILL JOHN BRANT	1
HILL JOHN D	2
HILL JOHN G	1
HILL JOHN I	1
HILL JOHN TALBOT	1
HILL JOSEPH	2
HILL JOSEPH B HILL NANCY	1
HILL JOSEPH D	1
HILL JOSEPH J	2
HILL JOSEPH S	1
HILL JOSEPH SR	1
HILL JOSIAH	1
HILL LUCY	1
HILL LYDIA	1
HILL MARY	1
HILL MARY E	1
HILL MATTHEW	43
HILL MELISSA	1
HILL MERCY	1
HILL MRS CATHERINE	1
HILL MRS ISAAC	1
HILL NANCY	1
HILL NELLES	1
HILL NOAH B	1
HILL PETER	7
HILL PHILIP	1
HILL ROBERT	1
HILL ROBERT H	1
HILL ROWLAND	2
HILL SETH	1
HILL SETH W	1
HILL SIMON	2
HILL SOLOMON	1
HILL STEPHEN	2
HILL SUSAN	1
HILL W	1
HILL WILLIAM	2
HILL WILLIAM J	1
HILL WILLIAM JACKET	3
HILLMAN HECTOR	1
HILLSON ROBERT	1
HILSON MARY J	1
HIME	1
HINCHEY N	1
HINCHEY NATHANIEL	1
HIND E F	1
HIND E T	1
HINDLE JAMES	1
HINDLE JOHN	2
HINES OSWALD	1
HINTON ROBERT	1

SUBJECT INDEX

SUBJECT	OCCURS
HISCOCK ALFRED	1
HISCOCKS EDWARD MCKEONE	1
HISCOKS EDWARD MCKEONE	1
HITCHCOCK	1
HOADLEY JOHN	1
HOAR JOHN	1
HOATH THOMAS	1
HOBBS CELIA	1
HOCKING JAMES	1
HODDER JOHN F	1
HODGINS EDWARD	1
HODGINS REVEREND J C	1
HODGKINGSON JOHN	1
HODGKINSON BENJAMIN	1
HODGKINSON JEREMIAH	1
HODGSON GEORGE	1
HODGSON ROBERT COOPER	1
HOGAN ALBERT	1
HOGAN DONALD	1
HOGAN JOHN SR	1
HOGG	1
HOGG FREDERICK JOHN	1
HOGG HENRY C	1
HOGG HERRIMAN B	1
HOGG JAMES	1
HOGG JOHN	1
HOGG THOMAS	1
HOIWEATSIYONK	1
HOKASSON	1
HOLBROOK DRYSDALE	1
HOLDEN JAMES	1
HOLDEN MARY ROSE E	1
HOLDEN P M	1
HOLDEN REVEREND P M	3
HOLDEN THOMAS	1
HOLDSWORTH JOHN	1
HOLGER	1
HOLISTER CAROLINE	1
HOLLENBURGER HAL BEAUMONT	1
HOLLER JOSEPH	1
HOLLESTER	1
HOLLIDAY A F	1
HOLLINGSWORTH EDWARD	1
HOLLINGSWORTH WILLIAM	1
HOLLISTER CHARLES	1
HOLLISTER CHARLES J	1
HOLLOWAY MARY	1
HOLLOWAY MRS FRANCIS	1
HOLMES	1
HOLMES ADDIE E	1
HOLMES ALFRED FREDERICK	1
HOLMES ALFRED HENRY	1
HOLMES JOHN	7

SUBJECT INDEX

SUBJECT	OCCURS
HOLMES WILLIAM HENRY FRED	1
HOLMES WILLIAM JOHN	2
HOLMS JOHN	1
HOLMSON DAVID	1
HOLMSTEAD	1
HOLTON	1
HOMER HENRY	1
HOMER THOMAS	1
HONNER E W	1
HONYOST ELIZA	1
HONYOST WILLIAM	1
HOOD ANDREW	1
HOOPER EDWARD	2
HOOVER WILLIAM H	1
HOPE JOHN	3
HOPKIN DAVID	1
HOPKIN JAMES EDWIN	2
HOPKIN WILLIAM	1
HOPKINS	1
HOPKINS CHARLES	1
HOPKINS CHARLES E	1
HOPKINS EDWARD	1
HOPKINS EDWARD S	1
HOPKINS FREEMAN	1
HOPKINS J C	1
HOPKINS JAMES	2
HOPKINS JOHN C	1
HOPKINS R D	1
HOPKINS RICHARD J	1
HOPKINS ROBERT	2
HOPKINS WILLIAM	3
HOPPER MARY	1
HOPPER SAMUEL	3
HOPWELL M T	1
HORE EDWARD	1
HORN JOHN	1
HORNING	1
HORRIGAN JEREMIAH	1
HORSLEY GEORGE	1
HORSPOOL JOHN	1
HORTON CLAYTON ELLSWORTH	1
HORTON EVA G	1
HORTON MATHIAS DONALD	1
HOSKIN	2
HOSKINS	4
HOSLEY GEORGE	1
HOTCHKISS CHARLES W	1
HOUGHTON	1
HOUSER S R	1
HOUSTON JOHN J	1
HOUSTON WILLIAM	1
HOWARD CHARLES	1
HOWARD D H	1

SUBJECT INDEX

SUBJECT	OCCURS
HOWARD E EDWIN	1
HOWARD HENRY	2
HOWARD JAMES	2
HOWARD MADDEN	1
HOWDEN CHARLES	3
HOWE JOSEPH	1
HOWE JOSEPH JUNIOR	1
HOWELL	1
HOWEY ELIZABETH	1
HOWEY JAMES	1
HOWIE AND FEELY LIMITED	1
HOWIE DR W H	1
HOWIE ELIZABETH	1
HOWIE W H	1
HOWLAND	2
HOWLAND W P	1
HOWLEY JAMES	1
HOWSON CHARLES G	1
HOWSON WILLIAM	1
HOYT W B	1
HUBBELL CHARLES HENRY	1
HUBERT J OLIVER	1
HUBLY CALEB F	1
HUDON EDMOND	1
HUDSON BAY COMPANY	1
HUDSON ELSIE	1
HUDSON JANNETTE	1
HUDSON'S BAY COMPANY	1
HUFF EDWARD	1
HUFF EDWARD JR	1
HUFF EDWARD SR	1
HUFF HOSEA	1
HUFF HOSEA J	1
HUFF JOHN W	1
HUFF JOSEPH	2
HUFF MARJORIE	1
HUFFMAN ABRAHAM	1
HUFFS JOSEPH	1
HUGGARD CHARLES	1
HUGH FRED	1
HUGH MCLACHLAN	1
HUGHES FRANK	1
HUGHES KATHERINE	1
HUGHES MARGARET	1
HUGHES REVEREND EDWARD W	1
HUGHSON ABRAHAM	1
HUGHSON THOMAS LEONARD	1
HUGHSON WARD C	1
HULL	1
HULL W F	1
HUMPHRIES JOHN	1
HUMPHRIES ROBERT HENRY	1
HUMPHRIES THOMAS	1

SUBJECT INDEX

SUBJECT	OCCURS
HUNGRY HALL	1
HUNT FRANCIS	2
HUNT G S REVEREND	1
HUNT H P	1
HUNT HENRY	4
HUNT HENRY B	1
HUNT JAMES	1
HUNT ROBERT	1
HUNT ROBERT V	1
HUNT THOMAS	4
HUNTER EDWARD	1
HUNTER JAMES	1
HUNTER ROBERT A	1
HUNTER THOMAS	8
HUNTER WILLIAM	4
HUNTER WILLIAM J	1
HUNTINGDON TOWNSHIP-LAND	1
HURDLE CHARLES	1
HURDLE JAMES	1
HURDMAN DOCTOR BENJAMIN F	1
HURDMAN DOCTOR HOWARD HOR	1
HURDMAN WILLIAM GEORGE	1
HURDON T	1
HURLBURT A H	1
HURLBURT ANNIE	1
HURLBURT DR R W	1
HURLBURT JOHN	1
HURLBURT REVEREND E	1
HURLBURT THOMAS GEORGE	1
HURLEY	2
HURLEY DENNIS	1
HURLEY EMILY	1
HURLEY J M	1
HURLEY JOSEPH	2
HURLEY ROBERT	3
HURLEY WILLIAM	1
HURON	2
HURONIA	1
HURSELL JOSEPH	1
HURST JAMES	1
HURST T	2
HURST THOMAS	13
HURTUBISE	1
HUSH WILLIAM	1
HUSLEY EDWARD	1
HUSLEY JOHN	1
HUSLEY ROBERT	1
HUSSEY	1
HUSTON CHARLES JOHN	1
HUTCHEON ALEXANDER R	1
HUTCHINSON JOSEPH	1
HUTCHINSON RICHARD	2
HUTCHISON CHARLES	1

SUBJECT INDEX

SUBJECT	OCCURS
HUTCHISON JONATHAN	1
HUTCHISON RICHARD	1
HUTCHISON SINGLETON	1
HUYCKE A C	1
HYATT JOHN	1
HYATT LEAVINS	1
HYATT THOMAS	1
HYLAND JAMES	1
HYNE MICHAEL	1
HYNES CHARLES J	1
ICE JOHN	1
ICKLER JOHN	2
IDLE WILLIAM	3
ILMOYL HERBERT L	1
IMPERIAL OIL CO LTD	1
IMPERIAL OIL LIMITED	1
INCE	1
INCE ELIAS	1
INCE RICHARD	1
INCH THOMAS	1
INDIAN ACT	2
INDIAN BROOK	1
INDIAN BROOK-LAND	1
INDIAN GRANTS	1
INDIAN RIGHTS ASSOCIATION	1
INDIANS	1
INGERSOLL JAMES	1
INGERSOLL S	1
INGERSOLL WILLIAM	1
INGERSON WILLIAM WILSON	1
INGHAM ALFRED	1
INGHAM THOMAS	2
INGRAHAM RIVER-LAND	1
INGRAM GEORGE	1
INGRAM JAMES	1
INGRAM MARTHA	1
INGRAM RICHARD	1
INGRAM SAMUEL	2
INGRAM THOMAS	2
INKSETTER JAMES	1
INONGOWIN	1
INSADOQUIS FRANK	1
INVERNESS CO	3
INVERNESS CO -LAND	1
INVERNESS COUNTY	3
INVERNESS COUNTY-LAND	2
INVERNESS-LAND	1
IRELAND	1
IRON CHIEF JOSEPH	1
IRONS BETSY	1
IRONS JOHN	1
IRVIN JOSEPH	1
IRVINE GEORGE	1

SUBJECT INDEX

SUBJECT	OCCURS
IRVING ADAM	1
IRVING ALEXANDER	3
IRVING J C	4
IRVING JAMES C	1
IRVING MARY ANN	1
IRVING MATTHEW	1
IRVING MATTHEW A	1
IRVING WILLIAM	1
IRWIN DAVID	1
IRWIN JAMES	2
IRWIN JOHN	1
IRWIN STEPHEN	1
IRWIN WILLIAM	4
ISAAC D M	1
ISAAC ELIZA	1
ISAAC ISAAC	2
ISAAC JOHN	1
ISAAC JOSEPH	1
ISAAC MARY	2
ISAAC PETER	4
ISAAC THOMAS	1
ISAACS ANDREW	1
ISAACS GEORGE	1
ISAACS JOSEPH	1
ISLANDS	1
ISLINGTON	1
J R STEVENSON	1
JACK JOHN	1
JACK ROBERT	1
JACK TEXAS	1
JACK THOMAS	2
JACKES J	1
JACKET WILLIAM HILL	1
JACKMAN DAVID H	1
JACKMAN JOS	1
JACKMAN T H	1
JACKS ALEXANDER	1
JACKS BENJAMIN	1
JACKS J WARRIENTE	1
JACKS JOSEPH	1
JACKSON	3
JACKSON ALFRED	1
JACKSON BEN	3
JACKSON BENJAMIN	1
JACKSON DAVID	2
JACKSON E C	2
JACKSON EDWARD	1
JACKSON EPHRAIM	1
JACKSON GEORGE	5
JACKSON GORDON	1
JACKSON H	1
JACKSON HANNAH	1
JACKSON HUSKISSON	1

SUBJECT INDEX

SUBJECT	OCCURS
JACKSON J	1
JACKSON JOHN	6
JACKSON JOHN J	1
JACKSON JOHN W	1
JACKSON JOHN WESLEY	1
JACKSON JOSEPH	1
JACKSON LAURENT	1
JACKSON LOUIS	1
JACKSON MARGARET	1
JACKSON SAMUEL	1
JACKSON SOLOMON	1
JACKSON W H	1
JACKSON WILLIAM	1
JACOB ANGUS	1
JACOB BETSY	1
JACOB FRANCOIS	1
JACOB FRANK	1
JACOB IDA	1
JACOB JACKSON	1
JACOB JAMES	1
JACOB JOSEPH	1
JACOB JULIA A	1
JACOB MICHEL	2
JACOBS	1
JACOBS ALEXANDER	1
JACOBS CHIEF	1
JACOBS CHIEF LORAN	1
JACOBS CHIEF WILLIAM	2
JACOBS ELI	1
JACOBS ELIJAH	1
JACOBS ELIZABETH	1
JACOBS ERENEN	1
JACOBS F MACDONALD	1
JACOBS F W	2
JACOBS FREDERICK	1
JACOBS HENRY	1
JACOBS JAMES	1
JACOBS JOSEPH	1
JACOBS JOSEPH HERBERT	1
JACOBS LEVI	1
JACOBS LOUIS	1
JACOBS LOUISA	1
JACOBS M K	1
JACOBS MARIE	1
JACOBS MARY DEER	1
JACOBS MITCHEL	1
JACOBS PAUL	1
JACOBS REVEREND J	2
JACOBS REVEREND JOHN	4
JACOBS SARAH	1
JACOBS WILLIAM	1
JACQUES CARTIER WATER POW	1
JACQUES PIERRE	2

SUBJECT INDEX

SUBJECT	OCCURS
JAFFRAY D K	1
JAGAN MARY JANE	1
JAGGARD DAVID R	1
JAGGARD JOHN	1
JAKE BETSY	1
JAMES ANNIE	1
JAMES BAY	4
JAMES BAY TREATY	6
JAMES BAY TREATY-LAND	2
JAMES BAY-LAND	1
JAMES BROTHERS	1
JAMES CAMERON C	1
JAMES CHARLES	2
JAMES CHIEF SOLOMON	5
JAMES DR J F	2
JAMES GEORGE	3
JAMES J C	1
JAMES JAMES A	1
JAMES REVEREND R G	1
JAMES WELLINGTON E	1
JAMES WILLIAM	2
JAMIESON ALEXANDER	1
JAMIESON ANDREW	1
JAMIESON DAVID	1
JAMIESON JACKSON	2
JAMIESON JAMES	1
JAMIESON LUCY	1
JAMIESON MARGARET	1
JAMIESON MR	1
JAMIESON REVEREND A	1
JAMIESON REVEREND ANDREW	1
JAMIESON SARAH	1
JAMISON DAVID	1
JAMOT BISHOP	1
JAMOT REVEREND J F	1
JANANEGONABE ABEL	1
JAQUES DR	1
JARVIS HERBERT CHERRIMAN	1
JAY	1
JEAN DENIS	1
JEFFERY A O	1
JEFFERY FREDERICK W	1
JENKINS	1
JENKINS CECIL R	1
JENKINS STUART	1
JENNINGS JOHN JR	1
JENNINGS JOHN SR	1
JENNINGS NORMAN RAMSAY	1
JENNINGS WASHINGTON	1
JENSON ERIK	1
JERMYN	1
JERMYN D M	1
JERMYN HENRY	1

SUBJECT INDEX

SUBJECT	OCCURS
JERMYN J W	4
JERMYN JOHN WEBB	1
JEROME NICHOLAS	1
JESMYN J W	1
JESSUP CHARLES WRIGHT	1
JEUNE LORETTE	12
JEUNE LORETTE-LAND	3
JEWELL	1
JEWELL HECTOR	2
JEWELL LEWIS	1
JEWELL ROBERT	1
JEWELL WILLIAM	1
JEWELL WILLIAM H	2
JEWETT FREELAND	1
JEX JOHNSON	1
JOCKMAN T H	1
JOCKS AGATHE	1
JOCKS CHIEF THOMAS	1
JOCKS J W	1
JOCKS JEAN BAPTISTE	1
JOCKS L M	1
JOCKS LOUIS MACDONALD	2
JOCKS THOMAS	2
JOE BLACK	1
JOE MARY ANN	2
JOE PETER	1
JOHN CATHERINE	2
JOHN CHARLES	2
JOHN CHARLES JR	1
JOHN DAVID	1
JOHN HARRISON AND SONS CO	1
JOHN HENRY	2
JOHN JOHN	2
JOHN JOSEPH	2
JOHN MARY A	1
JOHN PETER	1
JOHN SAMPSON	1
JOHN SIMON	2
JOHN STEPHEN	1
JOHN WILLIAM	1
JOHNS CHARLIE	1
JOHNSON	1
JOHNSON AARON S	1
JOHNSON AARON SMOKE	1
JOHNSON ABRAHAM	1
JOHNSON ABRAM	1
JOHNSON CATHERINE	1
JOHNSON CHANCY	1
JOHNSON CHARLOTTE	1
JOHNSON CHIEF	1
JOHNSON CHIEF G H M	1
JOHNSON CHIEF GEORGE H M	1
JOHNSON CHIEF ISAAC	1

SUBJECT INDEX

SUBJECT	OCCURS
JOHNSON CHIEF J S	2
JOHNSON CHIEF JOHN	3
JOHNSON D A	1
JOHNSON DANIEL	2
JOHNSON DAVID	1
JOHNSON DOMINICK	1
JOHNSON EFFIE	1
JOHNSON ELIZABETH	1
JOHNSON FANNIE	1
JOHNSON FANNIE CHECHOCK	2
JOHNSON FRANCIS	1
JOHNSON GEORGE	1
JOHNSON GEORGE H M	1
JOHNSON GEORGE S	2
JOHNSON H P	1
JOHNSON HENRY P	1
JOHNSON J S	2
JOHNSON J SMOKE	1
JOHNSON JACK	1
JOHNSON JACOB S	3
JOHNSON JAMES	3
JOHNSON JAMIESON	1
JOHNSON JOEL	3
JOHNSON JOHN	4
JOHNSON JOSEPH	1
JOHNSON JOSIAH	1
JOHNSON LEVI	1
JOHNSON LOUIS	1
JOHNSON LYDIA	2
JOHNSON LYMAN S	1
JOHNSON MARIA	1
JOHNSON MARY	1
JOHNSON NAPOLEON OUAKARAH	1
JOHNSON PAULINE	3
JOHNSON R	1
JOHNSON RICHARD	1
JOHNSON SAMUEL	2
JOHNSON SUSANNAH	1
JOHNSON SYLVESTER	1
JOHNSON THOMAS	4
JOHNSON WILLIAM	4
JOHNSONS JACOB	1
JOHNSTON BEN	1
JOHNSTON BRUCE	1
JOHNSTON CHARLES	1
JOHNSTON CHIEF JOHN	3
JOHNSTON DAVID	1
JOHNSTON FRANCIS	1
JOHNSTON FRANK	1
JOHNSTON GARFIELD	1
JOHNSTON GEORGE	3
JOHNSTON HENRY	2
JOHNSTON ISAAC	1

SUBJECT INDEX

SUBJECT	OCCURS
JOHNSTON J J	1
JOHNSTON J P	1
JOHNSTON JAMES	3
JOHNSTON JAMES A M	1
JOHNSTON JAMES D	1
JOHNSTON JAMIESON	2
JOHNSTON JOHN	6
JOHNSTON JOHN C	1
JOHNSTON JOHN H	1
JOHNSTON JOHN J	1
JOHNSTON JOSEPH	1
JOHNSTON JOSEPH A	1
JOHNSTON LINDSAY	1
JOHNSTON NANCY	1
JOHNSTON RALPH	1
JOHNSTON ROBERT ALEX	1
JOHNSTON SAMUEL	2
JOHNSTON SAMUEL E	1
JOHNSTON THOMAS	3
JOHNSTON THOMAS A	1
JOHNSTON WILLIAM	4
JOHNSTONE MARGARET	1
JOHNSTONE ROBERT	1
JOLLEY W C	1
JONATAIENAS CATHERINE	1
JONATHAN CHIEF LEVI	1
JONATHAN SIMON	1
JONE	1
JONES	22
JONES A A	1
JONES ALFRED A	1
JONES ANSON	1
JONES ARTHUR	1
JONES AUDREY SYBELLA	1
JONES AUGUSTIN	1
JONES AUGUSTUS	3
JONES BENJAMIN	1
JONES BEVERLEY	1
JONES BROTHERS	2
JONES CATHERINE	1
JONES CHIEF DR	1
JONES CHIEF P E	1
JONES CHIEF PETER	1
JONES D FORD	2
JONES DR	1
JONES DR FORD	1
JONES DR P E	2
JONES DR PETER E	4
JONES E A	1
JONES E C	2
JONES EDWARD	1
JONES ELIZA A	1
JONES F J	1

SUBJECT INDEX

SUBJECT	OCCURS
JONES FRED JOHN	1
JONES GEORGE D	1
JONES HENRY	1
JONES HENRY JOHN	1
JONES HERBERT C	1
JONES JASPER W	1
JONES JOHN	1
JONES JOSEPH	1
JONES JUSTUS	1
JONES LORENZO	3
JONES MARY ANN	1
JONES ORMOND	1
JONES P E	4
JONES PETER	3
JONES PETER D	1
JONES PETER E	3
JONES R R	1
JONES REGINALD HEBER	1
JONES REVEREND PETER	1
JONES S A	1
JONES SAMUEL	1
JONES SOLOMON	1
JONES SUSAN	1
JONES T HARRY	1
JONES THOMAS	1
JONES THOMAS LLOYD	1
JONES TOM	1
JONES WILLIAM	2
JONES'	1
JORDAN JOSEPH	1
JOSEPH PAUL	1
JOSEPH STEPHEN	1
JOSEPH WILLIAM	1
JOSHUA EDWARD	1
JOSHUA GREENBIRD	1
JOURDAIN JOSEPH	1
JOYCE J C	1
JOYCE ROBERT P	1
JOYNT JOHN	1
JUDGE WILLIAM	1
JULGAN CHARLES	1
JULIAN CHIEF JOHN	1
JULIAN NOEL	1
JUNOR JOHN	1
KA-KE-GUAN	1
KABASHKUNG JOHN	1
KABAYAH	1
KABIKONG STEPHEN	1
KADAGEGWON CHIEF JOHN	1
KADAGEGWON NANCY	1
KAENTAKENRA JOSEPH	1
KAHATAKENIATE JOHN	1
KAHBEEJE CEPHAS	1

SUBJECT INDEX

SUBJECT	OCCURS
KAHBEEJI CEPHAS	1
KAHBEEZE CEPHAS	1
KAHBEGE MR	1
KAHBEGEE WILLIE	1
KAHENTAKENRA	1
KAHENTAKENRA JOSEPH	1
KAHENTENTE WARIANEN	1
KAHENTINESON MARIA	1
KAHENTORETHA CATHERINE	1
KAHGEE LIVINGSTON	1
KAHGEE LOUIS	1
KAHGIGAGAHBOWH	1
KAHIONHAKERON	1
KAIENTERES THERESA	1
KAIKAIKE MRS	1
KAINE JOHN MEASE	1
KAIONWAKENRA JOSE	1
KAIONWISON MARIE	1
KAKENTENTE MARIE ANNE	1
KAMISTAGUA	1
KAN YEN GEH	1
KANAKERON JAMES	1
KANATASHIRON AGATHE	1
KANATOHARE PETER	1
KANATSOHARE	1
KANAWAHIENTON MICHEL	1
KANAWARIENTON MICHAEL	1
KANENHAROTON	1
KANONTIAKS CECILE	1
KANOSH ETIENNE	1
KAPONICHIN TOMA	1
KARAKONONTHA MARIE JOSEPH	1
KARATITE ONWARI	1
KARATOTON THOMAS	1
KARENHENSON MARIA	1
KARESTATSIAH CHIEF PAUL	1
KARIWIIOSTHA CHARLOTTE	1
KARONTASA	1
KASAKITE FRANCOIS	1
KASHESHO	1
KATARONTIE SOSE	1
KATEITSARONKWAS ANEN	1
KATENIES MARIE	1
KATSIENAIENTON SAWATIS	1
KATSIRAKERON MICHEL	1
KATSITSARGONKEWAS	1
KATSITSARONKWAS ANEN	1
KAWENNANORAN MARIE	1
KAWETAYASH CHIEF	1
KAWISAKWAN LOUISE	1
KAY CHARLES	2
KAY HUGH	1
KAY JOHN	2

SUBJECT INDEX

SUBJECT	OCCURS
KEAGAN MRS OWEN	1
KEARN WILLIAM	1
KEARNEY JAMES E	1
KEARNS CHARLES	2
KEARY T F	1
KEATING CAPTAIN	1
KEATING JAMES E	1
KEATING THOMAS	4
KEATLEY ALICE	1
KECHEGO	2
KEEFE DAVID	1
KEEFE REUBEN DANIEL	1
KEELER GEORGE H	1
KEENAN THOMAS	1
KEEP WILLIAM	1
KEESHIG BERNARD RUBEN	1
KEESHIG JOHN W	1
KEESHIG WILLIE	1
KEETCH ALBERT	1
KEETCH WILLIAM	1
KEEWAGANA PETER	1
KEEZLING PETER	1
KEHOE J J	1
KEHOE JAMES	1
KEHOE JOHN J	1
KEHOE JOHN JAMES	2
KELLEY NORMAN	2
KELLEY WILLIAM	1
KELLIHER PETER C	1
KELLOGG	1
KELLY CATHERINE	1
KELLY DR JOHN	1
KELLY EGERTON F	1
KELLY FRANK	1
KELLY GEORGE F	1
KELLY MARTIN	4
KELLY MARY E	1
KELLY STAFFORD	1
KELSEY A L	1
KELSO JOHN	1
KEMP ALFRED L	1
KEMP GEORGE	1
KEMP JOHN	2
KEMP LEWIS	1
KEMP LOUIS	1
KEMP WILLIAM	1
KEMPT JOHN	2
KEMPTON FRANCES	1
KEMPTON FRANCIS	1
KEN	1
KENDALL DR ARTHUR	1
KENEWABMEQUA	1
KENICE ADA	1

SUBJECT INDEX

SUBJECT	OCCURS
KENNEDY A E	5
KENNEDY ALEXANDER E	1
KENNEDY ALLAN	1
KENNEDY ANGUS	2
KENNEDY ARCHIE	2
KENNEDY CHARLES	1
KENNEDY DAVID	1
KENNEDY DONALD	1
KENNEDY H W	1
KENNEDY JACOB M	1
KENNEDY JAMES	2
KENNEDY JOHN	3
KENNEDY LUCY	1
KENNEDY MARY JANE	1
KENNEDY MOSES	1
KENNEDY NEIL	1
KENNEDY NELLIE	1
KENNEDY R	1
KENNEDY RICHARD A	1
KENNEDY THOMAS	2
KENNEDY W	1
KENNEDY WILLIAM	7
KENNY WILLIAM	1
KENORA	1
KENORA-LAND	3
KENOSHAMEG CHIEF WILLIAM	1
KENSHAL FRED	1
KENT	1
KENT CO	1
KENT CO -LAND	1
KENT COUNTY	1
KENT COUNTY-LAND	1
KENT ELLEN	1
KENT HOMER J	1
KENT JOSEPH	1
KENTVILLE	2
KENWENDESHON DOCTOR	1
KEOWN JOHN	1
KEOWN JOHN A	1
KEPPEL MUNICIPAL CORPORAT	1
KERBY WILLIAM	2
KERR	2
KERR ALEXANDER	1
KERR G H	1
KERR GEORGE	1
KERR J J	1
KERR J SIMCOE	1
KERR JAMES HENRY SQUIRE	1
KERR JOHN	1
KERR JOHN SIMCOE	1
KERR JOSEPH	1
KERR MARY ANN	1
KERR SAMUEL	1

SUBJECT	OCCURS
KERR SIMCOE	1
KERR THOMAS C	1
KERR W H C	1
KERR W J SIMCOE	1
KERR WILLIAM	4
KESHEGO JAMES	1
KETCHUM MARGARET	1
KETEGAHNANCE CHARLES	1
KETTERMASTER FREDERIC W	1
KETTLE ISLAND	1
KETTLE ISLAND-LAND	1
KETTLE POINT	34
KETTLE POINT-LAND	5
KETYANANCE PETER	1
KEWADENAQUA WIDOW	1
KEWAGANO PETER	1
KEWAGESHIG JOHN B	1
KEWAGUOMS C	1
KEWAKOM	1
KEWAQUON LUKE	1
KEWAYANAWEB ANTOINE	1
KEWAYONGE	1
KEWENSEE ALEX	1
KEWOQUAN LUKE	1
KEWOQUOM LUKE	1
KEWOUKONCE CHIEF	1
KEY GEORGE	1
KEYCRAFT JOHN	1
KEYES ELIZABETH	1
KEYOSHK ADAM	1
KEYOSHK DAVID	1
KEYS MARGARET ANN	1
KEZHIGUT	1
KHBEEJE JOHN	1
KICK CHIEF ISAAC	1
KICK ISAAC	2
KICKENDATCH	1
KICKNOSWAY	1
KICKNOSWAY JAMES	1
KIDD	1
KIDD ALEXANDER	1
KIDD JOHN	1
KILBOMAN	1
KILBREATH JAMES H	1
KILBURN JACOB	2
KILGANAN A P	1
KILGOUR JOSEPH	1
KILIP WILLIAM	1
KILLBUCK REVEREND JOHN	1
KILROY THOMAS E	1
KINAGISHIG MICHAEL	1
KINCAID VICTOR FRANKLIN	1
KINCH EDWARD	2

SUBJECT	OCCURS
KINCH HENRY	1
KINCH JAMES	1
KINCH MR JAMES	1
KING ABRAHAM	1
KING ALEXANDER	1
KING ALFRED AUGUSTUS	1
KING ALICE	1
KING CHIEF GEORGE	1
KING COLLIAM	1
KING DAVID L	1
KING E	1
KING FREDERIC L	1
KING GEORGE	1
KING GEORGE J	1
KING GEORGE V	1
KING JAMES	1
KING JOHN	7
KING JOSEPH	2
KING JULIA	1
KING MOSES	2
KING NANCY CLOUD	1
KING RICHARD	1
KING STEPHEN	1
KING THOMAS	1
KING W T	1
KING WILLIAM	2
KING WILLIAM ROBERT	1
KINGAN R G	1
KINGS CLEAR	1
KINGS COUNTY-LAND	1
KINGSCLEAR	2
KINGSCLEAR RESERVE	1
KINGSHOT WILLIAM	1
KINGSHOTT WILLIAM	2
KINGSLA JAMES	1
KINGSLA JAMES THOMAS	1
KINGSLEY GEORGE,	1
KINGSMILL	2
KINGSTON JOHN SPENCER	1
KINGSTONE	1
KINKEL GEORGE	1
KINKEL GEORGE JR	1
KINNEAR JAMES	1
KINNEY JAMES	1
KINNEY JOHN W	1
KINNY NEIL	1
KINOSHAMEG CHIEF	2
KINOSHAMY CHIEF WILLIAM	1
KIOLETTE PIERRE	1
KIPPINISHIN J	1
KIRBY JAMES M	1
KIRBY S	1
KIRBY THOMAS	1

SUBJECT	OCCURS
KIRBY THOMAS ONONATENTEAK	1
KIRK EDWARD	1
KIRK GEORGE A	1
KIRK ROBERT	1
KIRKLAND HUGH	1
KIRKPATRICK	2
KIRKPATRICK GEORGE A	1
KIRKPATRICK JOHN	1
KIRKPATRICK T F S	1
KIRKWOOD A	1
KIRPATRICK GEORGE ROBERT	1
KIYOSH ADAM	1
KIYOSH ALICE	1
KIYOSHK ADAM	1
KIYOSHK ADAM M	1
KIYOSHK CHARLES	3
KIYOSHK JACOB	2
KIYOSHK PHILIP	1
KLEIN A B	1
KLEIN A W	1
KLOCK R H	1
KNAPP L S	1
KNAPP ROY WALTER	1
KNECHTEL FURNITURE COMPAN	2
KNECHTEL PETER	1
KNICK HENRY	1
KNIGHT WILLIAM	1
KNOCKWOOD JOHNNY	1
KNUCK HENRY	1
KNUCK JAMES	1
KOCH DOCTOR	1
KOEHMSTEDT J	1
KOKO JACKO	1
KOKO JOCKO	1
KONAWAIENTON	1
KONWAHENTAKWAS ANEN	1
KOOBOGO	1
KOTTMAN REVEREND CHR	1
KOUWENAHATENKA CECILIA	1
KRAUS JOHN P	1
KROHN WILLIAM	1
KRONENBERG CHARLES BOURNE	1
KROUSE	2
KRUMBHOLTZ ALBERT	1
KUGRANOPULIS BAZILIUS	1
KUPKEY ABRAHAM E	1
KWAWKEWLTH	1
KYLE AND SQUIRE LIMITED	1
L	1
LA COMPAGNIE ELECTRIQUE	1
LA DUE F	1
LA FORCE XAVIER	1
LA RONDE JOSEPH	1

SUBJECT	OCCURS
LA RUSH WILLIAM	1
LABADIE C F	1
LABOBE HUBERT	1
LABRADOR	3
LABRADOR BOUNDARY CASE-LA	1
LABRADOR LUIS	1
LABRADOR NOEL	1
LAC BARRIERE	1
LAC DES MILLE LACS	1
LAC DES MILLE LACS-LAND	1
LAC SAINT JEAN	23
LAC SAINT JEAN-LAND	48
LAC SEUL-LAND	1
LAC ST JEAN	1
LAC ST JEAN-LAND	1
LAC ST-JEAN	1
LAC ST-JEAN-LAND	1
LACAN FATHER	1
LACAN REVEREND	1
LACASSE	1
LACELL GEORGE	1
LACELLE	1
LACELLE ADAM	1
LACELLE GEORGE	1
LACELLS NANCY	1
LACHAUDIERE IGNACE	1
LACHAUDIERE JACQUES	1
LACOMBE DR	1
LACOMBE FATHER	1
LACOMBE FATHER ALBERT	1
LACOMPTE	1
LACOURCIERE ALICE	1
LACROIX ALDERIC	1
LACROIX ANDRE	1
LACROIX TOMA	1
LADUE AUSTIN Y	1
LADUE MINNIE ALMIRA	1
LADYARD E T	1
LAFLAMME	1
LAFLEUR	1
LAFORCE	1
LAFORCE LOUIS	2
LAFORCE PAUL JR	1
LAFORCE SIMON	1
LAFORGE CHARLES	1
LAFORM	1
LAFORM ALEXANDER	1
LAFORM DAVID	1
LAFORM JACOB	1
LAFORM JAMES	2
LAFORM JOHN	1
LAFORM JOHN JR	1
LAFORM JOSEPH	1

SUBJECT INDEX

SUBJECT	OCCURS
LAFORM MAGGIE	1
LAFORME JOSEPH	1
LAFORME STEPHEN	2
LAFRANCE EDOUARD	2
LAFRANCE LOUIS	1
LAFRANCE LOUISE	1
LAFRANCE THOMAS	1
LAFRENIERE FRANK	1
LAFT JOHN A	1
LAGBOURNE ROBERT	1
LAGUERRE PHILIPPE	2
LAHONE MICHAEL	1
LAICK	1
LAIDLAW GEORGE	1
LAING WILLIAM	1
LAIRD	2
LAIRD FRANCIS HINDELL	1
LAIRD J G	1
LAIRD ROBERT	1
LAIRD THOMAS EDWARD	1
LAIRD WILLIAM	1
LAISHLEY LARSON C	1
LAKE A	1
LAKE ALEXANDER	1
LAKE CHARLOTTE	1
LAKE ERIE-LAND	1
LAKE HURON-LAND	3
LAKE OF THE WOODS	1
LAKE OF TWO MOUNTAINS	11
LAKE OF TWO MOUNTAINS-LAN	5
LAKE OF TWO MOUNTANS-LAND	1
LAKE SAINT JEAN	1
LAKE SAINT JEAN-LAND	3
LAKE SAINT JOHN	1
LAKE SAINT JOHN-LAND	14
LAKE SIMCOE	45
LAKE SIMCOE-LAND	9
LAKE ST JOHN	4
LAKE ST JOHN-LAND	13
LAKE SUPERIOR	3
LAKE SUPERIOR POWER COMPA	3
LAKE SUPERIOR-LAND	2
LAKE TEMISCAMINGUE	2
LAKE WOLSLEY	1
LALIMES JULIA THOMAS	1
LALIMES LUCY THOMAS	1
LALONDE DAVID	1
LAMB JOHN	1
LAMB MARY	1
LAMBERT WILLIAM LEONARD	1
LAMBKIN ELSIE	1
LAMBKIN LEONARD	1
LAMBLY W H	1

SUBJECT INDEX

SUBJECT	OCCURS
LAMBTON COUNTY COUNCIL	1
LAMOND ALEXANDER	1
LAMONT ROBERT	2
LAMONT THOMAS	1
LAMORANDIERE ALEX	1
LAMORANDIERE ALEXANDER	1
LAMORANDIERE F	4
LAMORANDIERE FRED	1
LAMORANDIERE LOUISE	1
LAMORANDIN FRED	1
LAMORANDIN FREDERICK	1
LAMOTHE JOSEPH MAURICE	1
LAMPHIER MRS	1
LAMPORT HENRY	1
LAMRASON JOSEPH N	1
LANCASTER OSCAR	1
LAND	6
LAND ARCHIBALD B	1
LAND-ABENAKIS OF BECANCOU	5
LAND-ABENAKIS OF SAINT FR	3
LAND-ABENAKIS OF ST FRANC	1
LAND-AFTON	2
LAND-AGENCY	1
LAND-ALBERTA	1
LAND-ALDERVILLE	1
LAND-ALGOMA	1
LAND-ALNWICK	802
LAND-ALNWICK,	1
LAND-ANDERDON	67
LAND-ANNAPOLIS	1
LAND-ANNAPOLIS COUNTY	3
LAND-ANNAPOLIS ROYAL	1
LAND-ANTIGONISH	1
LAND-ANTIGONISH COUNTY	1
LAND-BADDECK	1
LAND-BARRIE ISLAND	1
LAND-BASS ISLAND	1
LAND-BATCHAWANA	1
LAND-BATCHEWANA	11
LAND-BATCHEWANA BAY	4
LAND-BATHCHEWANA	1
LAND-BCANCOUR	1
LAND-BEAR RIVER	1
LAND-BEAUSOLEILL AND CHRI	1
LAND-BEAVER STONE	1
LAND-BECANCOUR	8
LAND-BECANCOURT	1
LAND-BELLEVILLE	1
LAND-BERSIMIS	1
LAND-BETSIAMITS	1
LAND-BIG BEAR	1
LAND-BIG COVE	4
LAND-BRANTFORD	1

SUBJECT INDEX

SUBJECT	OCCURS
LAND-BRITISH COLUMBIA	1
LAND-BROCKVILLE	1
LAND-BRONTE HARBOUR COMPA	1
LAND-BRUCE COUNTY	1
LAND-BUCTOUCHE	3
LAND-CACOUNA	3
LAND-CALEDONIA	2
LAND-CANADA	1
LAND-CANOOSE	1
LAND-CANOOSE RIVER	1
LAND-CAPE BRETON	4
LAND-CAPE CROEKR	1
LAND-CAPE CROKER	2,595
LAND-CAPE CROKER JUDGE PA	1
LAND-CAPE CROKER POOL V B	1
LAND-CAPE CROKER-LAND	1
LAND-CAPE CROKER-LAND-SAU	1
LAND-CAPE CROKER,	9
LAND-CAPE-LAND	1
LAND-CAPECROKER	1
LAND-CARADOC	250
LAND-CAUGHNAWA	1
LAND-CAUGHNAWAGA	151
LAND-CEGUMCEGA	1
LAND-CENTRAL	42
LAND-CENTRAL SUPERINTENDE	1
LAND-CHAPEL ISLAND	1
LAND-CHATHAM	1
LAND-CHIPPEWA OF THE THAM	1
LAND-CHIPPEWAS	3
LAND-CHIPPEWAS OF CHRISTI	1
LAND-CHIPPEWAS OF THE THA	2
LAND-CHRISTIAN ISLAND	16
LAND-COCKBURN ISLAND	60
LAND-COLERAINE	1
LAND-COUCOUCACHE	1
LAND-CRAWFORD PURCHASE	1
LAND-CRESPIEUL	1
LAND-CURVE LAKE	6
LAND-DELAWARE	2
LAND-DETROIT	1
LAND-DISTRICT NO 7	1
LAND-DISTRICT NO 9	2
LAND-DOKIS	11
LAND-DONCASTER	4
LAND-EASTERN CANADA	2
LAND-EASTNOR	1
LAND-ECHO LAKE	1
LAND-EDMUNDSTON	1
LAND-EDMUNSTON	1
LAND-ESCOTT	1
LAND-ESCOUMAINS	1
LAND-ESKASONI	3

SUBJECT INDEX

SUBJECT	OCCURS
LAND-ETOBICOKE	2
LAND-FAIRY LAKE	3
LAND-FORT FRANCES	5
LAND-FORT FRANCIS	4
LAND-FORT WILLIAM	52
LAND-FORT WILLIAM BAND	1
LAND-FORT WILLIAM RESERVE	1
LAND-FORT WILLIAM,	1
LAND-FREDERICTON	24
LAND-FRENCH RIVER	2
LAND-GARDEN RIVER	407
LAND-GEORGIAN BAY	2
LAND-GEORGIAN ISLAND	1
LAND-GEORGINA ISLAND	11
LAND-GIBSON	9
LAND-GOLD RIVER	1
LAND-GOLDEN LAKE	8
LAND-GORE BAY	1,167
LAND-GORE BAY SAVAGE CHAR	2
LAND-GORE BAY,	2
LAND-GORE LAND	1
LAND-GOULAIS BAY	5
LAND-GRADEN RIVER	1
LAND-GRAND LAKE RESERVE	1
LAND-GRAND RIVER	36
LAND-GREAT NORTHERN RAILR	1
LAND-HALDIMAND	2
LAND-HALIFAX	1
LAND-HALIFAX COUNTY	2
LAND-HALTON COUNTY	6
LAND-HANTS COUNTY	1
LAND-HAWKESBURY	1
LAND-HEADQUARTERS	1
LAND-HEADQUARTERS	70
LAND-HEADQUARTERS,	1
LAND-HIAWATHA	8
LAND-HIAWATHA LAKE	1
LAND-HIGHGATE	15
LAND-HUNTINGDON TOWNSHIP	1
LAND-INDIAN BROOK	1
LAND-INGRAHAM RIVER	1
LAND-INVERNESS	1
LAND-INVERNESS CO	1
LAND-INVERNESS COUNTY	2
LAND-JAMES BAY	1
LAND-JAMES BAY TREATY	2
LAND-JEUNE LORETTE	3
LAND-KENORA	3
LAND-KENT CO	1
LAND-KENT COUNTY	1
LAND-KETTLE ISLAND	1
LAND-KETTLE POINT	5
LAND-KINGS COUNTY	1

SUBJECT INDEX

SUBJECT	OCCURS
LAND-L	1
LAND-LABRADOR BOUNDARY CA	1
LAND-LAC DES MILLE LACS	1
LAND-LAC SAINT JEAN	47
LAND-LAC SAINT JEAN OUIAT	1
LAND-LAC SEUL	1
LAND-LAC ST JEAN	1
LAND-LAC ST-JEAN	1
LAND-LAKE ERIE	1
LAND-LAKE HURON	3
LAND-LAKE OF TWO MOUNTAIN	6
LAND-LAKE SAINT JEAN	3
LAND-LAKE SAINT JOHN	14
LAND-LAKE SIMCOE	9
LAND-LAKE ST JOHN	13
LAND-LAKE SUPERIOR	2
LAND-LEEDS	1
LAND-LEEDS COUNTY	1
LAND-LENNOX ISLAND	3
LAND-LINDSAY	1
LAND-LITTLE FALLS	1
LAND-LITTLE ISLAND	1
LAND-LITTLE RIVER	1
LAND-LONG POINT	1
LAND-LORETTE	21
LAND-LUNENBERG COUNTY	1
LAND-MALAGAWATCH	3
LAND-MANITOBA	2
LAND-MANITOULIN	3
LAND-MANITOULIN ISLAND	6
LAND-MANITOWANIG	1
LAND-MANITOWANING	2,293
LAND-MANITOWANING MCKIM J	1
LAND-MANITOWANING-	1
LAND-MANITOWANING,	10
LAND-MANITOWANING' SIMPSO	1
LAND-MANITOWNAING	1
LAND-MANIWAKI	105
LAND-MARIA	1
LAND-MERIGOMISH HARBOUR	1
LAND-METABATCHOUAN RIVER	1
LAND-MIDDLE RIVER	13
LAND-MINGAN	2
LAND-MIRAMICHI	1
LAND-MISSISSAGA	1
LAND-MISSISSAUGA	7
LAND-MISSISSAUGA OF ALNWI	1
LAND-MISSISSAUGA RIVER	1
LAND-MISSISSAUGAS	1
LAND-MISSISSAUGAS OF THE	18
LAND-MOHAWKS OF THE BAY O	1
LAND-MOOSE DEER POINT	2
LAND-MOOSE FACTORY	1

SUBJECT INDEX

SUBJECT	OCCURS
LAND-MORAVIAN	80
LAND-MORAVIANS	1
LAND-MORAVIANS OF THE THA	10
LAND-MORAVIANTOWN	24
LAND-MUD LAKE	214
LAND-MUD LAKE,	1
LAND-MUNCEY	10
LAND-MUNCEYS	1
LAND-MUNCEYS AND MORAVIAN	1
LAND-NAWASH	2
LAND-NEW BRUNSWICK	56
LAND-NEW CREDIT	88
LAND-NEW ENGLAND COMPANY	1
LAND-NEW GERMANY	1
LAND-NEW GIBSON	1
LAND-NEW ROSS	1
LAND-NIPISSING	22
LAND-NORTH BAY	1
LAND-NORTH CAROLINA	1
LAND-NORTH EASTERN	2
LAND-NORTH SHORE RIVER ST	1
LAND-NORTH TEMISCAMINGUE	1
LAND-NORTH-EASTERN	3
LAND-NORTHEASTERN	5
LAND-NORTHERN	738
LAND-NORTHERN DIVISION	3
LAND-NORTHERN SUPERINTEND	11
LAND-NORTHUMBERLAND COUNT	1
LAND-NORTHWEST TERRITORIE	1
LAND-NOVA SCOTIA	36
LAND-OBADJIWAN	1
LAND-ODANAK	10
LAND-OJIBWAYS OF LAKES SU	1
LAND-OKA	45
LAND-ONEIDA	32
LAND-ONEIDAS	5
LAND-ONEIDAS OF THE THAME	2
LAND-ONTARIO	17
LAND-OTONABEE	1
LAND-OUIATCHOUAN	30
LAND-OWEN SOUND	1
LAND-PANUKE BRIDGE	1
LAND-PARRY ISLAND	8
LAND-PARRY SOUND	40
LAND-PENETANGUISHENE	287
LAND-PENETANGUISHENE NICH	1
LAND-PENETANGUISHENE' QUI	1
LAND-PENETANGUISHNE	1
LAND-PENNSYLVANIA	1
LAND-PETERBOROUGH	1
LAND-PICTOU COUNTY	1
LAND-PIERREVILLE	16
LAND-PIGEON LAKE	1

SUBJECT INDEX

SUBJECT	OCCURS
LAND-POCKMOUCHE	2
LAND-POINT BLEUE	2
LAND-POINT GRONDIN	1
LAND-POINT PELEE	4
LAND-POINTE AUX ROCHES	1
LAND-POINTE BLEUE	62
LAND-POINTE BLEUE RESERVE	1
LAND-POINTE BLUE	2
LAND-POKEMOUCHE	4
LAND-POMQUET	1
LAND-PONHOOK LAKE	1
LAND-PORT ARTHUR	10
LAND-PORT CREDIT	2
LAND-PORT HOOD	2
LAND-POTAWATOMI	7
LAND-PRINCE ARTHUR LANDIN	1
LAND-PRINCE EDWARD COUNTY	1
LAND-PRINCE EDWARD ISLAND	1
LAND-PROVINCE OF ONTARIO	1
LAND-QUARANTE ARPENTS	2
LAND-QUEBEC	4
LAND-QUEENS COUNTY	3
LAND-RAINY LAKE	1
LAND-RAINY RIVER	1
LAND-RALEIGH	1
LAND-RAMA	74
LAND-RED ROCK	1
LAND-REDBANK	1
LAND-REDERICTON	1
LAND-REFUGEE	1
LAND-RENOUS	1
LAND-RESTIGOUCHE	8
LAND-RICE	1
LAND-RICE LAKE	219
LAND-RICE LAND	1
LAND-RICHIBUCTO	6
LAND-RICHIBUCTO,	1
LAND-RIVER DESERT	63
LAND-ROBINSON TREATY	12
LAND-ROCMONT	2
LAND-ROSENEATH	8
LAND-SAINT FRANCIS	1
LAND-SAINT FRANCOIS	43
LAND-SAINT-FRANCOIS	1
LAND-SARNIA	389
LAND-SARNIA,	2
LAND-SASKATCHEWAN	2
LAND-SAUGEEN	673
LAND-SAUGEEN HARRISON JOH	1
LAND-SAULT STE MAIRE	2
LAND-SAULT STE MARIE	1
LAND-SAULT STE MARIE	899
LAND-SAULT STE MARIE-VAN	1

SUBJECT INDEX

SUBJECT	OCCURS
LAND-SAULT STE MARIE,	1
LAND-SAUT STE MARIE	1
LAND-SCUGOG	13
LAND-SCUGOG LAKES	1
LAND-SEPT ILES	2
LAND-SHAWANAGA	5
LAND-SHEGUIANDAH	7
LAND-SHESHEGWANING	3
LAND-SHOAL LAKE	2
LAND-SHUBENACADIE	5
LAND-SIMCOE	10
LAND-SIMCOE GEORGE THOMAS	1
LAND-SIX NATIONS	937
LAND-SIX NATIONS BIGGAR J	1
LAND-SIX NATIONS HURSELL	1
LAND-SIX NATIONS MIKE	1
LAND-SIX NATIONS,	1
LAND-SNAKE ISLAND	2
LAND-SOUTH-WESTERN	1
LAND-SOUTH-WESTERN DISTRI	1
LAND-SOUTHWESTERN DIVISIO	1
LAND-SPANISH RIVER	7
LAND-ST CROIX	3
LAND-ST FRANCIS	2
LAND-ST FRANCOIS	2
LAND-ST MARY	1
LAND-ST MARYS	1
LAND-ST REGIS	288
LAND-ST REGIS,	1
LAND-STATE OF NEW YORK	1
LAND-STONEY POINT	3
LAND-STRATHROY	80
LAND-STURGEON FALLS	4
LAND-SUCKER CREEK	1
LAND-SYDNEY	3
LAND-TABUSINTAC	2
LAND-TEMAGAMI	1
LAND-TEMISCAMINGUE	40
LAND-TEMISKAMING	17
LAND-TEMISKAMINGUE	1
LAND-TENISCAMINGUE	1
LAND-THESSALON	181
LAND-THESSALON MCMILLEN H	1
LAND-THESSALON RIVER	24
LAND-THUNDER BAY	2
LAND-THURLOW TOWNSHIP	1
LAND-TIMISKAMING	3
LAND-TOBIQUE	77
LAND-TORONTO	32
LAND-TRAFALGAR TOWNSHIP	5
LAND-TREATY NO 3	3
LAND-TREATY NO 9	3
LAND-TREATY 3	8

SUBJECT INDEX

SUBJECT	OCCURS
LAND-TRURO	2
LAND-TYENDIANGA	4
LAND-TYENDINAGA	686
LAND-TYENDINAGA AGENCY	1
LAND-TYENDINAGA APPLEBY N	1
LAND-TYENDINAGA POWLES EL	1
LAND-UNITED STATES	1
LAND-VICTORIA CO	2
LAND-VICTORIA COUNTY	18
LAND-VIGER	56
LAND-WAHNAPITAE	2
LAND-WALPOLE ISLAND	54
LAND-WATHA	1
LAND-WESTERN	168
LAND-WEYMONTACHIE	1
LAND-WHITE FISH LAKE	4
LAND-WHITE FISH RIVER	1
LAND-WHITEFISH LAKE	1
LAND-WHITEFISH RIVER	6
LAND-WHYCOCOMAGH	22
LAND-WIKWEMIKONG	1
LAND-WOLF ISLAND	1
LAND-WYANDOTS OF ANDERDON	1
LAND-YORK COUNTY	1
LANDON EDGAR	1
LANDORS MARY	1
LANDRY ADOLPH	2
LANE DR JOSEPH W	1
LANE JOHN	2
LANE S J	4
LANE SAMUEL J	1
LANEY SUSAN C	1
LANG GEORGE	1
LANG J G B	1
LANG MATTHEW	1
LANG WILLIAM	1
LANGEVIN E J	2
LANGEVIN EDMOND	2
LANGEVIN GENERAL	1
LANGEVIN REVEREND E	4
LANGEVIN REVEREND EDMOND	2
LANGEVIN SIR HECTOR	1
LANGRILL DR	2
LANGRILL DR J A	1
LANIEL REVEREND FATHER	1
LANIERE MICHEL	1
LANKTON JAMES	1
LANKTREE ALBERT	1
LANKTREE DAVID CLIFFORD	1
LANKTREE JOHN	3
LANKTREE MATTHEW	2
LANNING VESTA G	1
LAPIAH THOMAS	1

SUBJECT INDEX

SUBJECT	OCCURS
LAPISH ELIZABETH	1
LAPISH JAMES THOMAS	1
LAPISH SAME	1
LAPISH THOMAS	1
LAPISK ELIZABETH	1
LAPLANTE N T	1
LAPOINTE DR A A	1
LAPOINTE PETER J	1
LARIVIERE LOUIS	1
LARIVIERE REVEREND V	1
LARIVIERE REVEREND WILLIA	1
LARLEE CHARLES	1
LARLEE DANIEL	2
LARLEE ELIJAH	1
LARLEE JOHN	1
LARLEE JOHN K	1
LARLEE MARY JANE	1
LARLEE VANAMEE	1
LARMOUTH	1
LARONDE JOSEPH	2
LAROQUE JOHN	1
LAROSE FRANCOIS	1
LARRAT JAMES	1
LARUE DR S A	1
LASARGE MOSES	1
LASCELLES MICHAEL	1
LASCELLES SAMUEL	1
LASH J A	1
LASH Z A	1
LASHA WILLIAM A	1
LASSALINE STANISLAS	1
LASSALINE STEPHEN	2
LASSY THOMAS	1
LATERRIERE DR F X	1
LATERRIERE FRANCOIS XAVIE	1
LATHAM JAMES	1
LATHAM JOHN	1
LATHAM MARGARET	1
LATHAM MRS SCOBIE	1
LATHAM SUSANNAH	1
LATHAM WILLIAM	1
LATIMER CLAUDE	1
LATIMER JAMES ALEXANDER	1
LATIMER R J	1
LATTA ARCHIBALD	1
LATTEN F W	1
LATTEN WILLIAM	1
LAUDER	1
LAUGHLEAN ROBERT	1
LAUNIERE PHILEAS	1
LAURENT	1
LAURENT CHIEF JOSEPH	6
LAURENT JOSEPH	4

SUBJECT INDEX

SUBJECT	OCCURS
LAURENT MARIE PAUL	1
LAURIER WILFRED SIR	1
LAURIER WILFRID	1
LAURIN AMEDE	1
LAURIN ED	1
LAURIN EDWARD	1
LAURIN NAPOLEON	1
LAURIN PAUL	1
LAVIGNE ADELAIDE	1
LAVOIE DR	1
LAVOIE ELIE	1
LAW THOMAS	1
LAWRENCE REVEREND JOHN D	1
LAWRENCE THOMAS	3
LAWS THOMAS	1
LAYTON JANE E	1
LAZARE LOUIS	1
LAZORE MARTIN	1
LE BEL A	1
LE BEL ANTOINE	2
LE SAGE JOSEPH	1
LEACH GEORGE	1
LEACH JOHN	1
LEACH JOSHUA	1
LEACH W A	1
LEACH WILLIAM	1
LEACH WILLIAM JOHN	1
LEAMAN THEODORE	1
LEANE THOMAS	1
LEASK ALEX	1
LEASK ALEXANDER	2
LEASK HENRY	3
LEASK JOHN	1
LEASK WILLIAM R	1
LEBEL ANTOINE	1
LEBEL NAR CISSE	1
LEBEL NARCISSE	1
LEBORN MARTIN	1
LECH K G	1
LECLAIR JOSEPH	1
LECLARE SEED CO	1
LECOURT	1
LEDESER LOUIS	1
LEDYARD T D	5
LEE ELLEN ELIZABETH	1
LEE EMMA	1
LEE H	1
LEE HENRY	1
LEE JOHN	1
LEE JOSEPH	3
LEE JOSEPH H	1
LEE THOMAS H	1
LEE WILLIAM	1

SUBJECT INDEX

SUBJECT	OCCURS
LEEDS COUNTY-LAND	1
LEEDS-LAND	1
LEEPER JAMES	1
LEEPER WILLIAM	5
LEESON FREDERICK	2
LEESON HENRY W	1
LEESON JAMES HENRY	1
LEESON JOHN	1
LEESON SARAH	1
LEESON THOMAS	1
LEESON WILLIAM	1
LEFEBRE LOUIS	1
LEFEBVRE GENOFFE	1
LEFEVRE	1
LEFEVRE ANTOINE	1
LEFEVRE LOUIS	1
LEFEVRE VICTOR	1
LEFORE VICTOR	1
LEFORT MOISE	5
LEGARDE CHIEF SAMSON	1
LEGASY GEORGE	1
LEGERO LOUIS	1
LEGGACY DANIEL	1
LEGGATT	1
LEGGE JOSHUA	1
LEHANE MICHAEL	1
LEHMAN CATHERINE	1
LEHMAN FRANK	1
LEHMAN JESSE	6
LEHMAN JESSIE	1
LEHMAN JONATHAN	1
LEHMAN MILLAR	1
LEHMAN WILLIS	1
LEIGHFIELD FRED	1
LEIGHTON JOHN S	1
LEISTER J F	1
LEITCH ALEX	1
LEITH	1
LEITH PETER	2
LEITH ROBERT	1
LEMAIRE JOSEPH	1
LEMCKE WILLIAM	1
LEMMON HENRY	1
LEMOINE REVEREND G	1
LEMON ELEANOR	1
LEMON ELIAS	1
LEMON WILLIAM	2
LENAHAN MICHAEL	1
LENICKE CHARLES	1
LENNAN KENNETH R M	1
LENNOX ANDREW	1
LENNOX ISAAC	1
LENNOX ISLAND	8

SUBJECT	OCCURS
LENNOX ISLAND-LAND	3
LENNOX JAMES	4
LENNOX WILLIAM	1
LENT FANNIE	1
LENT FRANK T	2
LEONARD	3
LEONARD REVEREND J N	1
LEONARD REVEREND JOSEPH	1
LEONARD REVEREND JOSEPH F	1
LEONARD W H	1
LEPAGE LOUIS	1
LEPINE WILFRID	1
LEPROHON GEORGE	1
LERMAND ISADORE	1
LERMONT ISADORE	1
LEROUX AMEDIE	1
LESAGE EUSTASE	1
LESAGE JOSEPH	3
LESAGE JOSEPH P	1
LESLIE GEORGE	2
LESLIE JAMES	1
LESLIE WILLIAM	2
LESSOR JAMES JR	1
LESTER CHARLES AUGUSTUS	1
LESTER HERBERT	1
LESUEUR ERNEST A	1
LETELLIER A	1
LETHBRIDGE CHARLES	1
LEVEILLE F	1
LEVERGN JOSEPH	1
LEWEEN JOHN	1
LEWEEN MARGARET	1
LEWEEN NORMAN	1
LEWEEN PETER	1
LEWEEN RICHARD	2
LEWEEN SAMUEL	1
LEWEEN SUSAN	1
LEWIE ALBERT	1
LEWIE MARY	1
LEWIS ASA	1
LEWIS CHARLOTTE	1
LEWIS DAVID	2
LEWIS ELIAS	1
LEWIS EMILY	1
LEWIS H W	3
LEWIS HENRY	2
LEWIS JAMES	3
LEWIS JOHN	4
LEWIS JOHN N	1
LEWIS JOHNSON	1
LEWIS JOHNSTON	1
LEWIS JOSEPH	1
LEWIS NORMAN	1

SUBJECT	OCCURS
LEWIS PERRY	1
LEWIS R J	1
LEWIS ROBERT	8
LEYS F B	1
LICKERS DAVID	1
LICKERS MARY	1
LICKERS VIOLET PEARL	1
LICKMAN FRANCIS	1
LICKMAN ROSA ANN	1
LIDDELL	1
LIDDELL CHARLES D	1
LIDSTONE THOMAS W	1
LIDSTONE THOMAS WILLIAM	1
LILLICO ALEX	1
LILLICO GEORGE	1
LILLICOOP J F	1
LILLICRAP	1
LILLICROP FREDERICK	1
LILLIE ISAAC	1
LINCOLN ALLEN	2
LINDSAY ANDREW	1
LINDSAY MARY	1
LINDSAY THOMAS	1
LINDSAY-LAND	1
LINGE J C	1
LINK GEORGE	1
LINN ADAM	1
LINTON JAMES	4
LIONS HEAD LUMBERING COMP	1
LISHMAN GEORGE	1
LITTLE CURRENT	1
LITTLE FALLS-LAND	1
LITTLE FORKS	1
LITTLE ISLAND-LAND	1
LITTLE JAMES HENRY	1
LITTLE RIVER-LAND	1
LITTLE WILLIAM	1
LITTON MRS	1
LIVINGSTON A	1
LIVINGSTON D	2
LIVINGSTON FLORENCE S	1
LIVINGSTON FLORENCE SCOTT	1
LIVINGSTON N	1
LIVINGSTON P H	1
LIVINGSTON ROBERT A	1
LIVINGSTON W	11
LIVINGSTON WILLIAM	18
LIVINGSTONE WILLIAM	1
LLOYD JOHN	4
LLOYD JOHN.	1
LLOYD THOMAS M	1
LLOYD WILLIAM	2
LOCHEAD ROBERT	1

SUBJECT	OCCURS
LOCKER WILLIAM	1
LOCKHART WILLIAM JOHN	1
LOCKHEAD ROBERT	1
LOCKWOOD JOHN A	1
LOCKYER GEORGE	1
LOFT ALEX	1
LOFT ALEXANDER	3
LOFT ANN	1
LOFT CHIEF SOLOMON	4
LOFT EDMUND	3
LOFT F O	1
LOFT F V	1
LOFT GEORGE	4
LOFT HENRY	1
LOFT IRENE	1
LOFT JOHN	1
LOFT JOHN A	5
LOFT LAWRENCE	1
LOFT LOUIS	1
LOFT LOUIS A	2
LOFT LYDIA	1
LOFT MARY	1
LOFT SOLOMON	2
LOFT THOMAS	4
LOFT W H	1
LOFTUS JOHN T	2
LOGAN BENJAMIN	2
LOGAN CHIEF SCOBIE	1
LOGAN CORNELIUS	3
LOGAN CORNELIUS J	1
LOGAN DAVID	3
LOGAN ELLEN SENECA	1
LOGAN HIRAM	1
LOGAN JAMES	1
LOGAN JOHN	2
LOGAN JOSEPH	2
LOGAN NANCY	1
LOGAN PEARL	1
LOGAN SCOBIE	3
LOGAN W P	1
LOGAN WILLIAM	1
LOGIE DR WILLIAM	1
LOGUE CHARLES	7
LOGUE KATHLEEN A	1
LOGUE PATRICK	2
LONA SAMUEL	1
LONDON	1
LONDON AND CANADIAN LOAN	1
LONDON JOHN	1
LONDON P	1
LONDON W J	1
LONE JOHN	1
LONEY PETER	1

SUBJECT	OCCURS
LONEY WILLIAM	1
LONG ALBERT	1
LONG GEORGE	8
LONG HENRY	1
LONG LAKE	4
LONG MURTY	1
LONG NELSON	2
LONG POINT-LAND	1
LONG SAULT	1
LONGBOAT BETSY	2
LONGBOAT GEORGE	2
LONGBOAT GEORGE W	1
LONGBOAT THOMAS	1
LONGFISH EVA	1
LONGFISH GEORGE	1
LONGFISH LEVI	1
LONGFISH REVEREND JOSEPH	1
LONGFISH STEPHEN	1
LONGPOINT CHIEF	1
LONGWOOD SINCLAIR	1
LOON MAUZEE CALEB	1
LOONEY E P	1
LORD EVA ALMA	1
LORETTE	29
LORETTE-LAND	21
LOTTRIDGE JOHN	1
LOTTRIDGE LYDIA	1
LOTTRIDGE SETH	1
LOUBIER MARIE LOUISE	1
LOUGHEED T R	1
LOUGHEED THOMAS	2
LOUGHEED THOMAS R	1
LOUGHEED THOMAS ROBERT	1
LOUIS ELIE	1
LOUIS JAMES	1
LOUIS NORMAN	1
LOUISE PRINCESS	1
LOUTTIT CHARLES	1
LOVE JAMES	1
LOVE ROBERT	1
LOVE THOMAS	1
LOVELESS WILLIAM	1
LOVELY HERBERT	1
LOVELY JOSEPH	1
LOVELY RAINSFORD	1
LOVETT WILLIAM	1
LOVEYS GEORGE CHARLES	1
LOW ALBERT PETER	1
LOWE JAMES	1
LOWE N E	1
LOWEEN JAMES	1
LOWER CANADA	4
LOWER ST LAWRENCE	1

SUBJECT INDEX

SUBJECT	OCCURS
LOWER ST LAWRENCE BERSIMI	1
LOWES HENRY	1
LOWESON MARY	1
LOWRIE JOHN	1
LOWRY JAMES	1
LOYD DAVID	1
LOYNES JAMES	1
LUCAS DAVID W H	1
LUCAS GEORGE	1
LUCAS WILLIAM	1
LUCE ASA	1
LUCIER DENIS	1
LUCINDA GOLD MINING CO LT	1
LUDLAM AINSLIE LUMBER CO	1
LUDWIG	1
LUDWIG M H	1
LUKES JOSEPH	2
LUKES WILLIAM	2
LUKES WILLIAM B	1
LUNDY R B	1
LUNENBERG COUNTY-LAND	1
LUNENBURG	1
LUSCOMB WILLIAM	1
LUSK C L	1
LUXEY LOUIS	1
LYMBRUNER H	1
LYMBURNER A	1
LYMBURNER H	1
LYMBURNER HORACE	3
LYMBURNER ROBERT	3
LYMBURNER TOWNSEND	1
LYNCH CORNELIUS	1
LYNCH DANIEL J	1
LYNCH JAMES	1
LYNCH JOHN B	1
LYNCH KATERHINE	1
LYNCH PATRICK	1
LYNCHE JAMES	1
LYNDALL JOHN C	1
LYNESS THOMAS	2
LYNETT THOMAS	1
LYNN HENRY	1
LYNN JOHN	1
LYNOTT TESSIE	1
LYON CHARLES A	1
LYON E H	1
LYON JOHN	2
LYON MARY	1
LYON R A	3
LYONS ELLICE	1
LYONS REVEREND A	1
LYONS WILLIAM	1
LYTTON	2

SUBJECT INDEX

SUBJECT	OCCURS
MAASKENONGE JOHN	1
MABLO JOHN	1
MACADAM M A REVEREND	1
MACADAQUOD	1
MACAULEY DONALD	1
MACBAIN JOSEPHINE	1
MACBETH JOHN	1
MACCALL DAVID	1
MACDONALD	1
MACDONALD A	2
MACDONALD ALEXANDER	1
MACDONALD ALLAM	1
MACDONALD ALLAN	1
MACDONALD ANDREW	1
MACDONALD ANGUS	1
MACDONALD D	3
MACDONALD DANIEL	1
MACDONALD DUNEAU	1
MACDONALD G P	1
MACDONALD GEORGE	1
MACDONALD GEORGE FREDERIC	1
MACDONALD HEBERT STONE	1
MACDONALD HERBERT S	1
MACDONALD J B	1
MACDONALD J K	1
MACDONALD JAMES	3
MACDONALD JAMES C	1
MACDONALD JOHN	1
MACDONALD JOHN A	4
MACDONALD JOSEPH B	3
MACDONALD MALCOLM ROY	1
MACDONALD REVEREND R	1
MACDONALD REVEREND RODERI	1
MACDONALD ROBERT	2
MACDONALD RODERICK	1
MACDONALD SETH	1
MACDONALD SIR JOHN A	2
MACDONALD W J	1
MACDONALD WILLIAM R	1
MACDONELL DR J A	1
MACDONELL JOHN A	1
MACDONELL S S	1
MACDONNELL MARIA	1
MACDONNELL S	1
MACE ROBERT E	1
MACFARLANE G S	1
MACFARLANE JESSIE C	1
MACGREGOR	1
MACGREGOR WILLIAM	1
MACININNEES ISLAND	1
MACINTOSH ANDREW	1
MACINTOSH ANGUS	1
MACKAKA MARY	1

SUBJECT INDEX

SUBJECT	OCCURS
MACKAY BRYAN	4
MACKAY FRANCIS	1
MACKAY JAMES	1
MACKAY REVEREND WILLIAM R	1
MACKAY W L	1
MACKELCAN	2
MACKENZIE	26
MACKENZIE COMMISSIONER	1
MACKENZIE DAVID	1
MACKENZIE DUNCAN	1
MACKENZIE J	1
MACKENZIE JOHN	4
MACKENZIE MARY	2
MACKENZIE R	9
MACKENZIE ROBERT	53
MACKENZIE RODERICK	2
MACKENZIE V	4
MACKENZIE VALENTINE	1
MACKENZIE WILLIAM FERGUSO	1
MACKIE CHRISTINA	1
MACKIE DAVID	2
MACKIE GEORGE	1
MACKINACK URSULE	1
MACLEAN CAPTAIN	1
MACLEAN ROBERT MACRAE	1
MACLENNAN	3
MACLENNAN REVEREND D H	1
MACLEOD	1
MACLEOD JAMES	1
MACMILLAN CHRISTIAN	1
MACMILLAN ELSIE	1
MACNAMARA M J	1
MACNAMARA MRS JOHN	1
MACNAUGHTON CHIEF DANIEL	1
MACNAUGHTON EDMUND ALEXAN	1
MACNEIL RORY	1
MACOMBER LOUISE	1
MACPHERSON	1
MACPHERSON J A	1
MACPHERSON REV HUGH ALEXA	1
MACRAE	1
MACRAE I A	1
MACRAE J A	5
MACRAE J ANSDELL	19
MACVICAR S A	1
MADAWASKA RIVER	1
MADDOX GEORGE	1
MADIGAN PATRICK	3
MADISON GEORGE	2
MADISON JOSHUA	2
MADOLE GEORGE	1
MADOLE GEORGE W	1
MADWAGOSH ALEX	1

SUBJECT INDEX

SUBJECT	OCCURS
MADWASEBRIND	1
MADWASHMUND ARTHUR	1
MADWAYOSH MOSES B	1
MAGANETTAWAN	1
MAGEE HARRIS	2
MAGEE MICHAEL J	1
MAGNA PIERRE MARIE	1
MAGNETAWAN	1
MAGNETEWAN	2
MAGNETTAWAN	1
MAGNETWAN	1
MAGRAM SIMON	1
MAGUIRE JANE JANET JESSIE	1
MAGUIRE ROBERT	1
MAHON ADOLPHUS	1
MAHON LEANETTA E	1
MAHSUCK JOSEPH	1
MAHSUCK LOUIS	1
MAILHOT ZEPHIRIN	1
MAILLOUX MOISE	1
MAILLOUX S	1
MAINGY HELENUS GILBERT MC	1
MAINVILLE REVEREND M	3
MAITLAND	3
MAITLAND J W	1
MAITLAND JAMES	1
MAITLAND JAMES W	1
MAJESTIC GOLD MINES	1
MAJORE PIERRE	1
MAKATANINE MARY ANN	1
MAKATENENE SEMO	1
MAKATENINE MARY ANN	1
MAKATENINI CATHERINE	1
MAKATENINI JENNIE	1
MAKEWENAH JOHN	1
MAKOONS THOMAS	1
MAKWA CHIEF NIKIAS	1
MALAGAWATCH	3
MALAGAWATCH-LAND	3
MALCOLM	1
MALCOLM F H	1
MALCOLM THOMAS REID	1
MALEC JOSEPH NAPOLEON	1
MALLARD CHARLES	1
MALLARD DAVID	2
MALLARD DAVID J	1
MALLARD DAVID JOHN	1
MALLARD HENRY A	2
MALLARD JAMES	1
MALLARD JANE	2
MALLOCH DOCTOR	1
MALLORY ARCHIBALD	1
MALLORY EGBERT	1

SUBJECT	OCCURS
MALLORY IRA	2
MALLORY JOHN	1
MALLORY S W	1
MALMSBY WILLIAM	1
MALO REVEREND L S	2
MALONEY M J	1
MALONEY MARY C	1
MANAHAM PATRICK	1
MANCE JAMES	1
MANCHESTER DAVID	1
MANCHESTER GEORGE HERBERT	1
MANCHESTER WILLIAM	1
MANDOWAH T S	1
MANIDOWASSING A	1
MANITOBA	2
MANITOBA-LAND	2
MANITOU RAPIDS	1
MANITOUASSIN ARTHUR	1
MANITOULIN	2
MANITOULIN ISLAND	11
MANITOULIN ISLAND-LAND	6
MANITOULIN-LAND	3
MANITOWABA JANE	1
MANITOWANING	383
MANITOWANING-LAND	2,314
MANITOWANING-LAND,	2
MANITOWANING-LAND' LAND-M	2
MANITOWASSING	1
MANITOWASSUNG A	1
MANIWAKI	89
MANIWAKI-LAND	105
MANKHOUSE THOMAS	1
MANLEY JOHN	2
MANN CHRISTOPHER	1
MANN ISAAC	1
MANN MAY	2
MANN WILLIAM F	1
MANNING ARTHUR W	1
MANNING JAMES	2
MARACLE	1
MARACLE A H	1
MARACLE A J S	2
MARACLE ABRAHAM H	1
MARACLE ABRAM	1
MARACLE ABRAM J S	1
MARACLE ABRAM S	1
MARACLE ALBERT	1
MARACLE ALBERT G	1
MARACLE ALBERT J	1
MARACLE ANDREW T C	2
MARACLE ASA	1
MARACLE BERT	1
MARACLE CATHERINE	1

SUBJECT	OCCURS
MARACLE CATHERINE W	1
MARACLE CHARLES	4
MARACLE CHARLOTTE	1
MARACLE CORNELIUS	1
MARACLE CORNELIUS SR	1
MARACLE DANIEL H	1
MARACLE DAVID	2
MARACLE DAVID L	1
MARACLE EDWARD	1
MARACLE ELEAZER	3
MARACLE ELENOR	1
MARACLE ELLEN	1
MARACLE EMMA	1
MARACLE F C	2
MARACLE F K	1
MARACLE GEORGE	2
MARACLE HENRY	1
MARACLE HENRY H	1
MARACLE JACOB F	2
MARACLE JACOB H	2
MARACLE JACOB W	1
MARACLE JEMIMA	2
MARACLE JEMINA	1
MARACLE JOHN C	1
MARACLE JOHN H	4
MARACLE JOHN L	1
MARACLE JOSEPH	2
MARACLE JOSEPH W	1
MARACLE JOSEPH W J	1
MARACLE JOSEPH W JR	1
MARACLE JULIA	1
MARACLE KANES	1
MARACLE LOUISA	1
MARACLE M	1
MARACLE MARGARET	1
MARACLE MILO	3
MARACLE MOSES	2
MARACLE NELSON	2
MARACLE NELSON S	1
MARACLE NELSON SEYMOUR	1
MARACLE PEARL	1
MARACLE PETER	1
MARACLE POWLESS	1
MARACLE SARAH	1
MARACLE SETH S	1
MARACLE STEPHEN	4
MARACLE SUSAN	1
MARACLE SUSANNAH	1
MARACLE THOMAS	1
MARACLE THOMAS JAMES	1
MARACLE W G	1
MARACLE WILLIAM	6
MARACLE WILLIAM EDWARD	1

SUBJECT	OCCURS
MARACLE WILLIAM H	1
MARACLE WILLIAM J	1
MARCAUX FATHER F	1
MARCAUX REV F	1
MARCAUX REVEREND F	2
MARCEAUX MR	1
MARCELLIS WILLIS	1
MARCELLS GEORGE	1
MARCELLS JAMES	1
MARCHANT JOSEPH	1
MARCOUX ALPHONSE	2
MARCOUX F	1
MARCOUX FATHER	1
MARCOUX REVEREND	3
MARCOUX REVEREND F	3
MARCOUX REVEREND FATHER	1
MARDEN ORTEN	1
MARDER PHILIP	1
MARGARETT	1
MARGETTS T T	1
MARHOR ALEX	1
MARIA	12
MARIA-LAND	1
MARIAM CHARLES	1
MARICLE GEORGE	1
MARICLE JOHN H	1
MARICLE WILLIAM	1
MARITIME	2
MARITIMES	2
MARK ALBERT	1
MARK JOHN	2
MARKLAND G H	1
MARKLE ANNIE	1
MARKS	2
MARKS ALEXANDER	1
MARKS GEORGE	1
MARKS JOHN	1
MARKS SAMUEL	1
MARQUIS ALEXANDER	1
MARR RICHARD	1
MARRIOTT EDWARD	1
MARSDEN JAMES	2
MARSDEN JOHN	2
MARSDEN NORMAN	1
MARSDEN THOMAS	5
MARSDEN WILLIAM	1
MARSH JOSEPH	1
MARSHALL ALEXANDER	2
MARSHALL F BURTON	1
MARSHALL JOHN	1
MARSHALL ROBERT WILLIAM	1
MARSHALL THOMAS	2
MARSHALL WENDELL	1

SUBJECT	OCCURS
MARSHALL WILLIAM	2
MARTEL JOE	1
MARTEL JOSEPH	1
MARTEL PETER	1
MARTELLE WILLIAM	1
MARTIGNY DR A L	1
MARTIN A	1
MARTIN ADOLPHUS	1
MARTIN AMOS	1
MARTIN ANN	1
MARTIN ANTHONY	1
MARTIN ARCHIBALD	1
MARTIN CATHERINE	1
MARTIN CHIEF MOSES	1
MARTIN DR PETER	1
MARTIN E S	1
MARTIN EDWARD	2
MARTIN EDWARD S	1
MARTIN ELIAS	1
MARTIN ELIZA	3
MARTIN ELLEN	1
MARTIN ESTHER	1
MARTIN EVA	1
MARTIN FRANCIS	1
MARTIN GEORGE W	1
MARTIN HARRY	1
MARTIN HENRY	3
MARTIN HENRY N	1
MARTIN J P	1
MARTIN JAMES	4
MARTIN JESEE P	1
MARTIN JESSE	2
MARTIN JOHN	4
MARTIN JOHN M	1
MARTIN JOHN R	1
MARTIN JOHN ROBERT	1
MARTIN LOUIS	2
MARTIN MARY	1
MARTIN MICHEL	1
MARTIN MOSES	1
MARTIN MRS JOHN	1
MARTIN NELSON	1
MARTIN NELSON FRANK	1
MARTIN PETER	3
MARTIN PETER H	1
MARTIN PHIODOME	1
MARTIN POLLY	1
MARTIN ROBERT	1
MARTIN SAMUEL B	1
MARTIN SIMON W	2
MARTIN THOMAS	1
MARTIN W A	1
MARTIN W H S	1

SUBJECT INDEX

SUBJECT	OCCURS
MARTIN WILLIAM	3
MARTIN WILLIAM N	1
MARTINDALE A	2
MARTINDALE J	1
MARTINEAU REUBEN	1
MARTINEAU V	1
MARTINS	1
MARTION WILLIAM	1
MARVILL HENRY	1
MARVIN DUNCAN	1
MASES ALECK	1
MASINIKIJIK SOLOMON	1
MASKALONGE ELIZA	1
MASKEWANEDONG JULIA	1
MASON	1
MASON J H	1
MASON JAMES	2
MASON ROBERT	1
MASSEY NATHANIEL	1
MASSEY WILLIAM	2
MASSON	2
MASSON J	2
MASSON JAMES	6
MASSON WILLIAM	1
MASTA CHIEF	1
MASTA CHIEF H L	4
MASTA H L	4
MASTA L	1
MASTEN THEODORE	1
MASTER CHIEF H L	2
MASTER H S	1
MASTIN JAMES	1
MASTIN JOHN F	1
MASTIN THEODORE	1
MATCHES JOHN SPENCE	1
MATCHETT JOHN	1
MATCHETT MARY ANNE	1
MATEER WILLIAM	3
MATHER JOHN	1
MATHERS WILLIAM	1
MATHESAN JAMES	1
MATHESON ALLAN	1
MATHESON CATHERINE	1
MATHESON CHRISTINA	1
MATHESON H E	1
MATHESON JAMES	1
MATHESON JOHN	4
MATHESON N A	1
MATHESON NORMAN	2
MATHEWSON ALEX	1
MATHIAS BAPTISTE	1
MATTAGAMI	1
MATTAWA	1

SUBJECT INDEX

SUBJECT	OCCURS
MATTHEW HILL	1
MATTHEW JOHN	1
MATTHEW WILLIAM GORDON	1
MATTHEWS ARTHUR MURDOCK	1
MATTHEWS R H	2
MATTHEWS THOMAS J	1
MATTHEWS WILLIAM GORDON	1
MATTHEWSON NORMAN	1
MAUGHAN J	1
MAURAULT LOUIS	1
MAURICE ALEX	1
MAVILLE MARGARET	1
MAVILLE NANCY	1
MAVILLE SUSAN	1
MAXWELL W	1
MAXWELL WILLIAM	1
MAY AURELIA LILLIE	1
MAY ELLEN	1
MAY HUMPHREY	2
MAY JOHN	2
MAYER JAMES A	1
MAYER JOSEPH A	2
MAYNARD CHARLES	1
MCADAM J T	1
MCALLISTER DUNCAN	1
MCALLISTER GEORGE	1
MCALPINE DONALD	1
MCALPINE GILBERT	1
MCALPINE JOHN	1
MCANLEY JAMES	1
MCANNANY F	12
MCANNANY FRANCIS	2
MCANSH WILLIAM	1
MCARTHUR	2
MCARTHUR ALEXANDER	1
MCARTHUR AMBROSE WILSON	1
MCARTHUR C	1
MCARTHUR DANIEL	1
MCARTHUR DOUGALD	1
MCARTHUR DOUGALL	1
MCARTHUR MALCOLM	4
MCARTHUR PETER	1
MCAULEY EDISON FRANKLIN	1
MCAULEY JAMES	2
MCAULEY JOHN	1
MCAULEY MARY CREIGHTON	1
MCAULEY MATTHEW	1
MCAUSH ANDREW	2
MCAVONY LORNE	1
MCBAIN RODERICK	1
MCBAIN WILLIAM	2
MCBEAN ANGUS	1
MCBEAN JOHN	1

SUBJECT INDEX

SUBJECT	OCCURS
MCBRIDE	1
MCBRIDE ANGUS	2
MCBRIDE BENJAMIN	1
MCBRIDE GEORGE	1
MCBRIDE JOHN	2
MCBRIDE MARY ANN	1
MCBRIDE REVEREND R J	1
MCBRIDE THOMAS	2
MCBRIDE WILLIAM	2
MCCABE T	1
MCCAFFERY ELIZABETH	1
MCCAFFERY W J	1
MCCAFFREY EDWARD	2
MCCAFFREY JAMES	2
MCCAFFREY JOHN F	1
MCCAIG SARAH	1
MCCAIG THOMAS G	1
MCCALLUM D	1
MCCANN ARTHUR	1
MCCANNEL DUNCAN	1
MCCARGOW DR	2
MCCARTER GEORGE	1
MCCARTER H	1
MCCARTHY D	1
MCCARTHY D L	1
MCCARTHY F M	1
MCCARTHY JOHANNAH	1
MCCARTHY MURIEL D	1
MCCARTHY REVEREND E J	2
MCCARTNEY ROBERT	1
MCCASH JOHN	1
MCCAULEY FRANK	1
MCCAULEY JOHN	1
MCCAULEY MARY ANN	1
MCCAULEY MATHEW	1
MCCAULEY MATTHEW	2
MCCAULEY T J	2
MCCAULEY THOMAS J	1
MCCAULEY THOMAS JOHN	1
MCCAY BRYAN	1
MCCLEARY WILLIAM	1
MCCLELLAND JOHN	1
MCCLELLAND ROBERT	1
MCCLELLAND WILLIAM	1
MCCLOY DANIEL	1
MCCLOY ROBERT	1
MCCLUNG MAXWELL	1
MCCLUNG SARAH E	1
MCCLURG GEORGE MILLS	1
MCCOAG NEIL	1
MCCOFFREY W J	1
MCCOLEMAN	1
MCCOLEMAN JOSEPH G	1

SUBJECT INDEX

SUBJECT	OCCURS
MCCOLEMAN N B	1
MCCOLEMAN NEIL	1
MCCOLEMAN NEIL B	1
MCCOLEMAN NEIL J	1
MCCOLL DOUGLAS CHALMERS	1
MCCOLL E	1
MCCOLLIN JOHN	1
MCCOLLINS JOHN	1
MCCOLLORN	1
MCCOLLUM THOMAS	1
MCCOLMAN ARCHIBALD	3
MCCOLMAN DAVID	1
MCCOLMAN DUGALD	1
MCCOLMAN GEORGE	1
MCCOLMAN JOSEPH	1
MCCOMBER CONSTANT	1
MCCOMBER JOHN	1
MCCOMBER JOSEPH	1
MCCONG ALEXANDER	1
MCCONG ALLEN	1
MCCONKEY THOMAS F	1
MCCONNELL ALEXANDER	1
MCCOOUSE ESTHER THOMAS	1
MCCORD JAMES	2
MCCORKELL ROBERT	1
MCCORMICK	2
MCCORMICK CATHERINE	1
MCCORMICK CYRUS C	1
MCCORMICK ELIZA	1
MCCORMICK ISAIAH	2
MCCORMICK JAMES	1
MCCORMICK JOHN	2
MCCORMICK S	2
MCCORMICK SARAH	1
MCCORMICK WILLIAM	2
MCCORT ALEXANDER	1
MCCORVIE NEIL	1
MCCOSH JOHN	1
MCCOY ALEXANDER	1
MCCOY MALCOLM	1
MCCOY THOMAS	1
MCCRABBE ROBERT	1
MCCRACKEN	1
MCCRACKEN JAMES	1
MCCRACKEN THOMAS	1
MCCRAE BESSIE	1
MCCRAE DONALD	1
MCCRAE J G	1
MCCRAKEN SAMUEL	1
MCCRANEY D	2
MCCRANEY J	1
MCCRANEY W	1
MCCREA G MILES	1

SUBJECT INDEX

SUBJECT	OCCURS
MCCREA THOMAS	3
MCCREA W H	1
MCCREADY JOSEPH	1
MCCUE	1
MCCUE ALFRED	1
MCCUE GEORGE	1
MCCUE HANNAH	1
MCCUE MARGARET	1
MCCULLIGH GEORGES	1
MCCULLIGH MATTHEW	1
MCCULLIGH WILLIAM	1
MCCULLOUGH DR	1
MCCULLOUGH HENRY	1
MCCULLOUGH I	1
MCCULLOUGH JOHN	3
MCCULLOUGH SOLOMON E	1
MCCURDY W F	1
MCCUTCHEON	1
MCCUTCHEON JAMES	1
MCCUTCHEON R	1
MCCUTCHEON ROBERT	4
MCDAY BRYAN	1
MCDERMID ALEXANDER	1
MCDERMID DUNCAN	1
MCDERMID FINDLY	1
MCDERMID FINLAY	1
MCDERMID JOHN	1
MCDERMID PETER	1
MCDERMOT GEORGE B	1
MCDERMOTT T F	1
MCDERMOTT THOMAS	1
MCDONALD	1
MCDONALD A H	1
MCDONALD A R	1
MCDONALD ALEXANDER	4
MCDONALD ALEXANDER A	1
MCDONALD ALLAN A	2
MCDONALD ANDREW	1
MCDONALD ANGUS	2
MCDONALD ARCHIBALD	2
MCDONALD ASA GARFIELD	1
MCDONALD B	1
MCDONALD CAROLINE	1
MCDONALD D	4
MCDONALD DANIEL	2
MCDONALD DAVID	1
MCDONALD DONALD	3
MCDONALD DR HUGH N	1
MCDONALD DUNCAN	1
MCDONALD DUNCAN G	1
MCDONALD GEORGE	2
MCDONALD HUGH	1
MCDONALD J B	3

SUBJECT INDEX

SUBJECT	OCCURS
MCDONALD JAMES	4
MCDONALD JOHN	3
MCDONALD JOSEPH B	1
MCDONALD JOSEPH B	2
MCDONALD KENNETH	1
MCDONALD MURDOCK	2
MCDONALD PHILIP	2
MCDONALD PHILLIP	1
MCDONALD R D	1
MCDONALD RAY	1
MCDONALD REVEREND J L	1
MCDONALD ROBERT	1
MCDONALD RODERIC	1
MCDONALD SAMUEL	1
MCDONALD SARAH	1
MCDONALD THOMAS	1
MCDONALD WILLIAM	5
MCDONALD WILLIAM HENRY	1
MCDONELL A	1
MCDONELL AUGUSTIN	1
MCDONNAH JAMES	1
MCDONNELL	1
MCDOUGAL JOHN	1
MCDOUGAL MARY	1
MCDOUGALD ALEXANDER S	1
MCDOUGALD GORDON	1
MCDOUGALD LOCKLAND	1
MCDOUGALL A S	2
MCDOUGALL ALMIRA	1
MCDOUGALL ANGUS	2
MCDOUGALL CHARLES	1
MCDOUGALL DAN	1
MCDOUGALL DANIEL	1
MCDOUGALL DONALD	1
MCDOUGALL DUNCAN	2
MCDOUGALL ELIZABETH	1
MCDOUGALL F	1
MCDOUGALL FRANK J	1
MCDOUGALL ISABELLA	2
MCDOUGALL J	1
MCDOUGALL J L	1
MCDOUGALL JACKO	1
MCDOUGALL JAMES	2
MCDOUGALL JOCKO	1
MCDOUGALL JOHN	3
MCDOUGALL JOHN A	1
MCDOUGALL MARY	1
MCDOUGALL MILES	1
MCDOUGALL NEIL	6
MCDOUGALL NICHOLAS	1
MCDOUGALL PETER	1
MCDOUGALL R A	1
MCDOUGALL WESLEY	1

SUBJECT INDEX

SUBJECT	OCCURS
MCDOUGALL WILLIAM	2
MCDOUGALL XAVIER PIERRE	1
MCDOWALL JAMES ALEXANDER	1
MCDOWELL SAMUEL	1
MCEACHEREN DUNCAN	1
MCELLENBOROUGH JAMES	1
MCEWAN JAMES	1
MCEWAN WILLIAM	1
MCEWEN DR JAMES A	1
MCEWEN DR T	1
MCEWEN JAMES DR A	1
MCFADDEN HENRY	1
MCFARLANE ALEX	1
MCFARLANE ALEXANDER	1
MCFARLANE DONALD	2
MCFARLANE DUNCAN	1
MCFARLANE JAMES	2
MCFAYDEN C	1
MCFAYDEN HUGH	1
MCGAHEY	1
MCGAHEY ALEX	1
MCGAHEY CHARLOTTE	1
MCGARRY CHARLES	1
MCGARRY MICHAEL	1
MCGAUGHEY JAMES	2
MCGAUGHEY JOHN	1
MCGAULEY JAMES	3
MCGEE	2
MCGEE JOHN J	1
MCGIBBON CHARLES	3
MCGIBBON DONALD	2
MCGIBBON DUNCAN	1
MCGIBBON FINLAY	1
MCGIBBON HELEN	1
MCGIBBON JOHN	1
MCGIBBON ROBERT	2
MCGIBBON WILLIAM	2
MCGILL HUGH	1
MCGILLIS ALEX	1
MCGILLIS ALEXANDER	2
MCGILLIS GILLIS	1
MCGILLIVRAY A F	3
MCGILLIVRAY DONALD	1
MCGILLIVRAY REVEREND A F	1
MCGILVRAY JAMES	1
MCGIRR JOHN	7
MCGIRR JOHN JAMES	1
MCGIRR WILLIAM	1
MCGIVERN GEORGE	5
MCGOEY THOMAS	1
MCGORLEY JOHN	1
MCGOWAN RICHARD	1
MCGRAN THOMAS	1

SUBJECT INDEX

SUBJECT	OCCURS
MCGRATH M L	2
MCGRATH MARTIN LANG	1
MCGRATH THOMAS	2
MCGRAW THOMAS	1
MCGREGOR ALEX	1
MCGREGOR ALEXANDER	3
MCGREGOR CHIEF W B	1
MCGREGOR CHIEF WILLIAM	1
MCGREGOR DONALD	3
MCGREGOR J RUSSELL	2
MCGREGOR JOHN	1
MCGREGOR PETER	2
MCGREGOR THOMAS	1
MCGREGOR W	1
MCGREGOR W B	2
MCGUIGAN	1
MCGUIGAN JOHN	1
MCGUINESS JAMES	1
MCGUIRE CON	1
MCHARDY MR	1
MCHATTEE MRS PATALINA	1
MCHATTIE WILLIAM	1
MCHUGH	1
MCHUGH HENRY J	1
MCILVEEN PLUMMER	1
MCINNES	1
MCINNES ELEANOR	1
MCINTOMMY PATRICK	1
MCINTOSH ALEXANDER	2
MCINTOSH ANDREW	1
MCINTOSH ANGUS	1
MCINTOSH ANNIE	1
MCINTOSH DR JOHN	1
MCINTOSH FREDERIC GEORGE	1
MCINTOSH HUGH	1
MCINTOSH J W	1
MCINTOSH JAMES	1
MCINTOSH JOHN	3
MCINTOSH WILLIAM	3
MCINTYRE	1
MCINTYRE ADIN	1
MCINTYRE ARCHIBALD	1
MCINTYRE D	1
MCINTYRE DANIEL	7
MCINTYRE DONALD	1
MCINTYRE JOHN	1
MCINTYRE M	1
MCINTYRE RONALD	1
MCISAAC A	1
MCISAAC D	1
MCISAAC DONALD	1
MCISAAC MARY	1
MCISAAC REVEREND D	3

SUBJECT	OCCURS
MCISAAC REVEREND DON	1
MCIVER CHRISTINA	1
MCIVER DANIEL	1
MCIVER JOHN	3
MCIVER ROBERT	1
MCIVOR	1
MCIVOR DANIEL	1
MCIVOR JOHN	2
MCIVOR MURDOCH	1
MCIVOR MURDOCK	1
MCIVOR THOMAS	1
MCKAY	1
MCKAY ALEXANDER	1
MCKAY BRIAN	1
MCKAY BRYAN	1
MCKAY CHARLES	1
MCKAY JOHN	4
MCKAY JOSHUA	1
MCKAY N	1
MCKAY NORMAN	1
MCKAY THOMAS	1
MCKAY W R	1
MCKECHNIE	1
MCKECHNIE ALEXANDER	3
MCKECHNIE CATHERINE	1
MCKECHNIE JOHN	1
MCKECHNIE MARY	1
MCKECHNIE MR	1
MCKECHNIE RODERICK	1
MCKEE BRYAN	1
MCKEE MARY	1
MCKEEO ELISHA	1
MCKEITH THOMAS ALEXANDER	1
MCKELLAR WILLIAM	1
MCKELVEY	1
MCKELVEY ALEXANDER	1
MCKELVEY HAMILTON	2
MCKENDRICK SAMUEL	1
MCKENDRICK WILLIAM	1
MCKENNA	1
MCKENNA A W	1
MCKENNA JOHN	1
MCKENZIE ALEXANDER	2
MCKENZIE ASIA JOHN	1
MCKENZIE CHARLES R	1
MCKENZIE DONALD	1
MCKENZIE F A	1
MCKENZIE HUGH	1
MCKENZIE JOHN	7
MCKENZIE JOHN JR	1
MCKENZIE KENNETH	1
MCKENZIE MURDOCH	2
MCKENZIE REVEREND M	2

SUBJECT INDEX

SUBJECT	OCCURS
MCKENZIE ROBERT	5
MCKENZIE RODERICK	3
MCKENZIE SYLVESTER	1
MCKENZIE WILLIAM	1
MCKEOWN MATILDA	1
MCKEOWN WILLIAM	2
MCKERNEN JOHN	2
MCKERNEY JOHN	3
MCKERNEY LETITIA	1
MCKERNEY PATRICIA	1
MCKEWAN ALBERT E	1
MCKEWAN S R	1
MCKEWEN HANNAH	2
MCKIM JOHN	1
MCKINDLEY SARAH JANE	1
MCKINLEY	1
MCKINLEY ANDREW	4
MCKINLEY JAMES	1
MCKINLEY LYDIA JANE	1
MCKINLEY S B	1
MCKINLEY WILLIAM	4
MCKINLY JAMES	1
MCKINNON D	1
MCKINNON D C	1
MCKINNON DOCTOR	1
MCKINNON DONALD	1
MCKINNON J J	1
MCKINNON JOHN	3
MCKINNON JOHN J	3
MCKINNON NEIL	1
MCKINNON RONALD	1
MCKISLEY JAMES	1
MCKNIGHT JAMES	2
MCLACHLAN ALEXANDER	1
MCLACHLAN R W	1
MCLAREN	1
MCLAREN DONALD	1
MCLAREN DR	1
MCLAREN DR A	1
MCLAREN J	1
MCLAREN J J	1
MCLARTY ARCHIBALD	1
MCLAUGHLIN ALEXANDER	1
MCLAUGHLIN D G	1
MCLAUGHLIN H	2
MCLAUGHLIN HUGH	9
MCLAUGHLIN M A	1
MCLAUGHLIN WILLIAM	1
MCLAY JOHN	1
MCLAY KENNETH	2
MCLEAN	3
MCLEAN A	1
MCLEAN ALLAN	1

SUBJECT INDEX

SUBJECT	OCCURS
MCLEAN ANGUS	1
MCLEAN ANNIE	1
MCLEAN ARCHIBALD	1
MCLEAN CHARLES	2
MCLEAN CHARLES BRUCE	1
MCLEAN DANIEL C	2
MCLEAN DAVID C	1
MCLEAN DONALD	5
MCLEAN EDWARD	2
MCLEAN FRANCIS	1
MCLEAN GILBERT	3
MCLEAN GORDON	1
MCLEAN HECTOR L	1
MCLEAN HUGH	1
MCLEAN IVAN	1
MCLEAN J D	1
MCLEAN JAMES	5
MCLEAN JAMES KEACHIE	1
MCLEAN JOHN	4
MCLEAN JOHN H	1
MCLEAN MALCOLM	1
MCLEAN NEIL	4
MCLEAN NEIL D	4
MCLEAN ROBERT	1
MCLEAN RODERICK	1
MCLEAN SAMUEL	3
MCLEAN WELLINGTON	1
MCLEAN WILLIAM S	1
MCLELLAN MALCOLM	1
MCLELLAN PETER	1
MCLELLAND ROBERT	3
MCLENNAN A J	1
MCLENNAN ALEX	1
MCLENNAN FARQUHAR	1
MCLENNAN GEORGE	1
MCLENNAN JOHN DUNCAN	1
MCLENNAN KENNETH	1
MCLENNAN MALCOLM	2
MCLENNAN RODERICK	2
MCLENNAN WILLIAM	1
MCLEOD ALEX	1
MCLEOD ALEXANDER	1
MCLEOD DUNCAN	2
MCLEOD DUNCAN J	1
MCLEOD JOHN	4
MCLEOD JOHN C	1
MCLEOD MALCOLM	2
MCLEOD MURDOCH	3
MCLEOD NORMAN	1
MCLEOD PETER	1
MCLEOD SAMUEL	1
MCLEOD W A	1
MCLOUGHLIN MARTHA A	1

SUBJECT INDEX

SUBJECT	OCCURS
MCLOUGHLIN MARTHA ANN	1
MCLURG GEORGE	1
MCMAHON JOHN A	1
MCMASTER ALONZO D	1
MCMASTER GEORGE	4
MCMASTER HUGH	1
MCMEEKIN L D	1
MCMERIN WALTER	1
MCMERRAN JOHN	1
MCMICHAEL	3
MCMILLAN	1
MCMILLAN A	1
MCMILLAN ALEXANDER	2
MCMILLAN ALLAN	1
MCMILLAN ANDREW	2
MCMILLAN ARCHIBALD	1
MCMILLAN DONALD	1
MCMILLAN DUNCAN	2
MCMILLAN GOLD MINES	1
MCMILLAN HENRY	3
MCMILLAN HUGH	1
MCMILLAN JOHN	4
MCMILLAN JOHN D	1
MCMILLAN JOHN H	1
MCMILLAN MARY	1
MCMILLAN NEIL	1
MCMILLEN HENRY	2
MCMINN NAN	1
MCMINN W J	1
MCMINN WILLIAM	1
MCMINN WILLIAM J	1
MCMINN WILLIAM JOHN	1
MCMINOR NAN	1
MCMULLEN JAMES	1
MCMULLEN MRS MARY	1
MCMULLEN ROBERT	1
MCMURCHY JOHN BURNS	1
MCMURRAY J S	2
MCMURRAY THOMAS	1
MCNAB A	2
MCNAB J O	1
MCNAB MARY	1
MCNABB A	1
MCNABB A D	1
MCNABB ALEXANDER	1
MCNABB J D	2
MCNAIR JAMES	1
MCNALLY JOSHUA	1
MCNALLY ROBERT	1
MCNAMEE	1
MCNAUGHT GEORGE	1
MCNAUGHT JAMES	1
MCNAUGHTON	1

SUBJECT INDEX

SUBJECT	OCCURS
MCNAUGHTON J	1
MCNAUGHTON JAMES	1
MCNAUGHTON JOHN	1
MCNAUGHTON MARY	3
MCNAUGHTON MRS MARY	1
MCNEIL A N	2
MCNEIL ARCHIBALD	1
MCNEIL E R	1
MCNEIL NOAH PECK	2
MCNEILL	1
MCNEILL A N	1
MCNEILL ALLAN N	1
MCNEILL ALLAN NAPIER	1
MCNEILL ARCHIBALD	1
MCNEILL EDWARD R	1
MCNEILL MALCOLM	1
MCNEVIN ALEXANDER	1
MCNEVIN HANNAH	1
MCNIVEN	1
MCNIVEN JAMES	1
MCNULTY R	1
MCNUVIN ALEXANDER	1
MCPHAIL DUNCAN	1
MCPHAIL J W	1
MCPHAIL JAMES	1
MCPHEE D J	2
MCPHEE DONALD	1
MCPHEE JOHN	1
MCPHEE NORMAN	1
MCPHEE WILLIAM	1
MCPHERSON ALEX	1
MCPHERSON ALEXANDER	2
MCPHERSON ALLAN	1
MCPHERSON DANIEL	1
MCPHERSON DONALD	1
MCPHERSON J S	1
MCPHERSON JOHN	3
MCPHERSON ROBERT	1
MCPHERSON W H	1
MCPHIE NEIL	1
MCQUADE PATRICK	1
MCQUARRIE ALLEN	1
MCQUARRIE JOHN	2
MCQUEEN DUNCAN	1
MCQUEEN JOHN	1
MCQUEEN JOSEPH	1
MCQUEEN PETER	1
MCRAE	2
MCRAE A E	1
MCRAE ALEXANDER	2
MCRAE CHRYSTY	1
MCRAE DAVID	1
MCRAE DUNCAN	1

SUBJECT INDEX

SUBJECT	OCCURS
MCRAE FARQUHAR	1
MCRAE GEORGE MILES	1
MCRAE JOHN	2
MCRAE JOHN GILLIS	1
MCRAE PETER	2
MCRAE PHILIP	1
MCRAE W D	1
MCRAE W F	1
MCRAE WILLIAM	2
MCRAE WILLIAM F	1
MCREA MALCOLM	1
MCRITCHIE JOHN	1
MCROBERT JAMES	1
MCROBERTS JOSEPH	1
MCROSSIE ALLAN REVEREND	1
MCSHARRY D	1
MCSHERRY P M	1
MCSONLEY HARRY	1
MCSONLEY NEIL	1
MCSORLEY MALCOLM	2
MCSORLEY NEIL	1
MCTAGGART JOSEPH	1
MCTOMMY PATRICK	1
MCTOMNEY ISABELLA	3
MCVEY GEORGE	1
MCVICAR DANIEL	1
MCVICAR GEORGE	1
MCVICAR MALCOLM	1
MCVICAR PETER	6
MCVICAR WILLIAM	3
MCVIGAR PETER	3
MCVIGAR WILLIAM	1
MCWHARTER ALEX	1
MCWHINNIE ROBERT	1
MCWHIRTER DONALD	1
MCWILLIAMS GEORGE	1
MEAGHER ALEXANDER	1
MEAKINS MARK	1
MEBINAK URSULE	1
MEDAL	1
MEDALS	1
MEDOWSAHGE	1
MEGIS CHIEF PETER	1
MEGIS PETER	1
MEGISS CHARLES	1
MEGWANCE JOHN	1
MEGWANCE JOSEPH	1
MEHAN CHARLES	2
MELLOR H P	1
MELOCHE ANTOINE	1
MELOCHE ETIENNE	1
MELOCHE WILLIAM	1
MELVIN ROBERT	1

SUBJECT INDEX

SUBJECT	OCCURS
MEMORANDUM	1
MEMRAMCOOK	1
MENASS MARGARET	1
MENASS PETER	1
MENOMINE DAVID	1
MENZIE HENRY	1
MENZIES THOMAS	1
MERCHANT JOHN	2
MEREDITH E	2
MEREDITH E A	4
MERENEYKEYSHIE	1
MERIGOMISH	1
MERIGOMISH HARBOUR-LAND	1
MERITT G R	1
MERRALL HILTON B	1
MERRION MR	1
MERRITT WILLIAM HAMILTON	1
MERRON OVIDE	1
MERRYLEES JAMES	1
MERRYWEATHER CHARLES	1
MERVIN GEORGE	1
MERVYN HENRY	1
MERVYN LUCINDA	2
MESHAGUAGA ALBERT	1
MESHAHGUANGAS	1
MESHOGOGUON ANGUS	1
MESSENGER THOMAS	1
MESSIER LOUIS	1
METABATCHOUAN RIVER-LAND	1
METCALF	1
METOSAGE FRANCIS	1
METOSAGI CHIEF	1
METSABAULET CHIEF	1
METSALABANLETTE JOSEPH LO	1
METSALABAULETTE CHIEF JOS	1
METSALOBOLET CHIEF	1
METZALABANLETTE CHIEF JOS	1
METZALABAULETTE CHIEF JOS	1
METZLER W H	2
MEYERS	1
MIC MAC	1
MICHAEL GORDON	1
MICHAEL'S BAY LUMBER COMP	1
MICHEL JOSEPH	1
MICHIPICOTEN	6
MICHIPICOTIN	1
MICK ADAM EDMUND	1
MICK I S W	1
MICK LEVI S	1
MICKEMANCHIE PETER ISAAC	1
MICKNER LAWRENCE	1
MICMACS OF CUMBERLAND COU	1
MICMACS OF MARIA	1

SUBJECT INDEX

SUBJECT	OCCURS
MICMACS OF RESTIGOUCHE	1
MIDDAUGH EBENEGER	1
MIDDAUGH EBENEZER	1
MIDDLE RIVER	2
MIDDLE RIVER-LAND	13
MIDDOUGH RICHARD	1
MIERS E M	1
MIKE	2
MIKE ELIZABETH	1
MIKE HENRY	1
MIKE WILLIAM	1
MILL DAVID N	1
MILLAR ALEXANDER	1
MILLAR D J	1
MILLAR JAMES B	1
MILLAR JOHN STEWART	1
MILLAR MOSES	1
MILLAR ROBERT	1
MILLAR ROBERT J	1
MILLAR WALTER	1
MILLAR WILLIAM	2
MILLEA NOEL	1
MILLEN E C	1
MILLEN WILLIAM	1
MILLER	1
MILLER ANTHONY	1
MILLER B B	93
MILLER CHARLOTTE	1
MILLER D J	1
MILLER DAVID	5
MILLER FRANK	1
MILLER GEORGE DOUGLAS	2
MILLER H H	1
MILLER H J	1
MILLER HENRY	1
MILLER HIRAM	2
MILLER JACOB	1
MILLER JACOB S	1
MILLER JAMES	2
MILLER JAMES B	1
MILLER JOHN	2
MILLER JOHN A	1
MILLER JOHN E	1
MILLER JOSIAH	1
MILLER M E	1
MILLER MARY	1
MILLER MR	1
MILLER NELSON	1
MILLER PHILIP	1
MILLER ROBERT B	1
MILLER SAMUEL M	1
MILLER THOMAS	1
MILLER W J	2

SUBJECT INDEX

SUBJECT	OCCURS
MILLER WALTER	1
MILLER WILLIAM	2
MILLER WILLIAM EDWARDS	1
MILLIA NOEL	1
MILLIGAN JOHN	1
MILLMAN THOMAS	1
MILLMAN WILLIAM	1
MILLON D A	1
MILLOY DONALD	1
MILLS ALFRED	1
MILLS CLARENCE W	1
MILLS D	1
MILLS DAVID	6
MILLS DAVIS	1
MILLS FRANCIS	2
MILLS FREDERICK W	1
MILLS WATSON J	1
MILLS WILLIAM	1
MILNE DAVID	1
MILNE JOHN A	1
MILNE THOMAS	2
MILNER WILLIAM	2
MINASS ANGUS	1
MINDAHMIN JEREMIE	1
MINGAN	7
MINGAN-LAND	2
MINIKER DELORA	1
MINOGUE CHIEF JOHN	1
MIRAMICHI-LAND	1
MIRON CHARLES	3
MISHELL	1
MISKOKOMAN NANCY	1
MISKOKOMIN ELIJAH	1
MISKOKOMIN JOHN	1
MISKOKOMON BETSY	1
MISKOKOMON ELIJAH	1
MISKOKOMON JOHN	1
MISME E W	1
MISNER	1
MISNER E M	1
MISSEAU THOMAS	1
MISSININI J B	1
MISSISSAGA	2
MISSISSAGA-LAND	1
MISSISSAUGA	1
MISSISSAUGA OF ALNWICK	1
MISSISSAUGA OF ALNWICK-LA	1
MISSISSAUGA RIVER	7
MISSISSAUGA RIVER-LAND	1
MISSISSAUGA STRAIT	1
MISSISSAUGA-LAND	7
MISSISSAUGAS	1
MISSISSAUGAS OF MUD LAKE	1

SUBJECT INDEX

SUBJECT	OCCURS
MISSISSAUGAS OF RICE LAKE	1
MISSISSAUGAS OF THE CREDI	89
MISSISSAUGAS OF THE NEW C	3
MISSISSAUGAS OF THE THE C	1
MISSISSAUGAS-LAND	1
MITCHEL HENRY	1
MITCHEL JAMES	1
MITCHELL DAVID	2
MITCHELL DR F H	2
MITCHELL JAMES	1
MITCHELL JAMES ARTHUR	1
MITCHELL MINNIE W	1
MITCHELL MRS	1
MITCHELL WILLIAM D	1
MITTON JAMES S	1
MOAR JOHN	1
MOAR THOMAS	2
MOASE GRACE	1
MOBLO JOHN	1
MOCCASIN JOHN	1
MOFFATT HARRIET	1
MOFFATT T P	1
MOFFATT THOMAS POTTER	1
MOFFATT WILLIAM	2
MOGGY JOHN	1
MOHAWK JOHN	1
MOHAWKS OF CAUGHNAWAGA	1
MOHAWKS OF THE BAY OF QUI	53
MOHEN GEORGETTE	1
MOHER ELIZABETH	1
MOHER JEREMIAH	1
MOHER JEREMIAH HENRY	1
MOHER JOHN	1
MOHER PATRICK	1
MOIR HELEN	1
MOLE DAVID	1
MONAHAN WILLIAM	1
MONAQUE CHIEF D	1
MONCK ALFRED	1
MONCK CHARLES	2
MONCK ERNEST	1
MONCRIEF GEORGE	3
MONDOU A A	1
MONETTE FIRMIN	1
MONGONA CATHERINE	1
MONGOWIN CHIEF	1
MONIQUE THOMAS	1
MONIQUER OLIVIER SR	1
MONK ERNEST	1
MONKHOUSE THOMAS	1
MONKHOUSE WILLIAM	1
MONROE ARCHIBALD	1
MONROE HUGH	1

SUBJECT INDEX

SUBJECT	OCCURS
MONTAGNAIS	1
MONTAGNAIS DU LAC ST JEAN	1
MONTAGNAIS OF LOWER ST LA	1
MONTGOMERRY JAMES	1
MONTGOMERY FRED	1
MONTGOMERY GEORGE	1
MONTGOMERY JAMES	1
MONTGOMERY THOMAS R	1
MONTGOMERY WILLIAM H	1
MONTOUR JACQUES	1
MONTOUR MICHEL	1
MONTOUR PERCY	1
MONTOUR THOMAS	2
MONTURE CHIEF JAMES	1
MONTURE ELIZA	1
MONTURE HANNAH	1
MONTURE ISAAC	1
MONTURE JOSEPH P	1
MONTURE M C	1
MONTURE NELLES	1
MONTURE SOPHIA JANE	1
MONTURE THOMAS	1
MONTURE WILLIAM MRS	1
MONY ALEXANDER	1
MOODY DUNCAN MCGREGOR	1
MOON HENRY	1
MOONEY JAMES	1
MOORE	3
MOORE A L	1
MOORE ANDREW	1
MOORE ANNIE	1
MOORE ARTHUR	1
MOORE C B	1
MOORE CHARLES A	1
MOORE CHARLES B	1
MOORE CHARLES H	1
MOORE D H	1
MOORE DR	1
MOORE E DAVID	1
MOORE ELIZABETH	1
MOORE GEORGE	2
MOORE H G	1
MOORE HUGH JOHN	1
MOORE J	1
MOORE J CARLYLE	1
MOORE JAMES	3
MOORE JOHN	5
MOORE JOHN C	1
MOORE MARK	1
MOORE NORMAN ALFRED HOWAR	1
MOORE P	1
MOORE PATRICK	7
MOORE R E	8

SUBJECT INDEX

SUBJECT	OCCURS
MOORE ROBERT E	1
MOORE ROBERT EVERARD	1
MOORE SAMUEL	1
MOORE SAMUEL JOHN PAUL	1
MOORE SARAH	1
MOORE THOMAS	1
MOORE W B	1
MOORE W G	1
MOORE W H	1
MOORE W P	1
MOORE WALSINGHAM P	1
MOORE WESLEY	2
MOORE WILLIAM	8
MOORE WILLIAM ANDREW	1
MOORE WILLIAM GEORGE	1
MOORHEAD GEORGE	1
MOOSE DEER POINT	1
MOOSE DEER POINT-LAND	2
MOOSE FACTORY	2
MOOSE FACTORY-LAND	1
MOOSE POINT	1
MORAN DAVID	1
MORAN JOHN PATRICK	1
MORAVIAN	113
MORAVIAN OF THE THAMES	2
MORAVIAN RESERVE	1
MORAVIAN-LAND	80
MORAVIANS	20
MORAVIANS OF THE THAMES	55
MORAVIANS OF THE THAMES-L	10
MORAVIANS-LAND	1
MORAVIANTOWN-LAND	24
MORDEN JAMES	1
MORDEN JOSEPH	1
MORDEN PHILIP	1
MORDEN PHILIP F	1
MORDEN STEPHEN	1
MORDEN WILLIAM	2
MORGAN C E	1
MORGAN R A	1
MORGAN THOMAS	1
MORGANS P H	1
MORIN C E	1
MORIN DAVID	2
MORIN EDMUND	1
MORIN JOSEPH	3
MORLEY C	1
MORRIS ALEXANDER	2
MORRIS FRANCIS F	1
MORRIS GEORGE E	2
MORRIS ISAAC T	1
MORRIS MARY A	1
MORRIS MARY ETHEL	1

SUBJECT	OCCURS
MORRIS W D	1
MORRIS WILLIAM DOWLER	1
MORRIS WILLIAM F	1
MORRISON	4
MORRISON A J	1
MORRISON CATHERINE	1
MORRISON DONALD	1
MORRISON EDWARD	1
MORRISON JAMES	1
MORRISON JOHN	4
MORRISON LACHLAN PETER	1
MORRISSEAU ANTOINE	1
MORRISSEY REVEREND WILLIA	1
MORRISSEY WILLIAM REVEREN	1
MORRISSON ED	1
MORROW GENEVIEVE	1
MORROW GEORGE	1
MORROW JOHN J	1
MORROW R A	1
MORROW THOMAS	1
MORTIMER	1
MORTIMORE JOHN	1
MORTINS JAMES	1
MORTON DAVID	1
MORTON GEORGE W	1
MORTON WILLIAM H	1
MORWOOD RICHARD	1
MOSES	1
MOSES ALEXANDER	3
MOSES ANTOINE	2
MOSES JACOB	3
MOSES JOHN	1
MOSES JOSEPH	1
MOSES LEWIS	1
MOSES LOUIS	1
MOSES MARY	1
MOSES MOHAWK	3
MOSES MRS JOHN	1
MOSES PORT	1
MOSES SARAH	2
MOSES SYLVESTER	1
MOSES WILLIAM JAMES	1
MOSS	5
MOSS REVEREND W H	1
MOSSINGTON CHARLES	1
MOSURE F B	1
MOTT ROBERT	2
MOTT WILLIAM	1
MOULTON ELLEN	1
MOULTON JOHN	1
MOUNT ELG INDUSTRIAL SCHO	1
MOUNT ELGIN	1
MOUNT ELGIN INDIAN INDUST	1

SUBJECT	OCCURS
MOUNT ELGIN INDUSTRIAL SC	4
MOUNT ELGIN INSTITUTE	2
MOUNTAIN HENRY	1
MOUNTNEY CORNELIUS A	1
MOUNTPLEASANT SUSANAH	1
MOWAT	1
MOWAT JOHN	1
MOWAT PETER	1
MOWAT ROBERT	1
MOWHAWKS OF THE BAY OF QU	1
MOYER HERBERT JAMES	1
MSADAQUIS ISRAEL	1
MSADOCOUIS SAMUEL	1
MSADOQUIS JOHN	1
MSADOQUIS SAMUEL	1
MSADOQUIS THOMAS	1
MUCKWA CHIEF ENEAS	1
MUD LAKE	178
MUD LAKE-LAND	214
MUDLAKE-LAND	1
MUIR FLORA	1
MUIRHEAD WILLIAM	1
MULCAHY THOMAS	1
MULGAN SUSAN	2
MULLIGAN DR E A	1
MULLIGAN DR F A	1
MULLIGAN J A	1
MULLIGAN JAMES	1
MULLINER GEORGE GREENLEAF	1
MUNCAN R N	1
MUNCASTER JOHN	1
MUNCEY	19
MUNCEY BANDS OF THE THAME	1
MUNCEY-LAND	10
MUNCEYS	9
MUNCEYS AND MORAVIANS OF	1
MUNCEYS OF THE THAMES	5
MUNCEYS-LAND	1
MUNDLE JAMES	1
MUNDON THOMAS	1
MUNDY GRACE MARGARET	1
MUNRO	1
MUNRO ALEXANDER	1
MUNRO D	1
MUNRO GEORGE	1
MUNRO HENRY CRAFT	1
MUNRO HENRY CRAFTS	1
MUNRO HENRY CROFTS	1
MUNRO JOHN	1
MUNRO JOHN H	1
MUNROE	1
MUNROE ALEXANDER	1
MUNROE DONALD	1

SUBJECT	OCCURS
MUNROE JAMES	2
MUNSEES	1
MUNSEY	1
MUNSON CLARENCE	1
MUNSON R H	1
MURARD E	1
MURCHISON DUNCAN	1
MURCHISON HECTOR	1
MURCHISON RODERICK	1
MURDOCK ROBERT	1
MURDOCK WILLIAM	1
MURDOCK WILLIAM L	1
MURNEAU JOSEPH	1
MURPHY	1
MURPHY CHARLES	2
MURPHY DAVID	1
MURPHY J E	1
MURPHY JAMES	1
MURPHY JAMES E	1
MURPHY JOHN	3
MURPHY PETER	1
MURPHY RICHARD	3
MURPHY WILLIAM	1
MURPHY WILLIAM HENRY	1
MURRAY	3
MURRAY A G	1
MURRAY ALEXANDER	1
MURRAY ALEXANDER GEORGE	1
MURRAY CHIEF PETER	1
MURRAY DONALD J	1
MURRAY JOHN	1
MURRAY JONAS	1
MURRAY PETER	1
MURRAY PIERRE	2
MURRAY R H	1
MURRAY ROBERT	3
MURRAY ROBERT H	1
MURRAY SAMUEL	1
MURRAY THOMAS	6
MURRAY WILLIAM	1
MURRY THOMAS	1
MUSKRAT BETSY	1
MUSKRAT CATHERINE	1
MUSKRAT JOHN D	1
MUSSLE MRS WILLIAM	1
MUSSON T C	1
MUSSON WILLIAM	1
MUTCHISON ALEXANDER	1
MUTCHMOR ALEXANDER	1
MUTCHMOR B F	1
MUTCHMOR R W	2
MUTCHMORE B F	2
MUTCHMORE BENJAMIN FRANKL	1

SUBJECT	OCCURS
MUTCHMORE ELIZABETH	1
MUTCHMORE F B	1
MUTCHMORE R W	2
MYERS	1
MYLES GEORGE	4
N S	1
NABIGABOW	1
NACOTE LORONG	1
NADJIWAN WILLIAM	1
NADON PIERRE	1
NAGANOB	1
NAHDEE	1
NAHDEE ANGUS	1
NAHDEE JOSEPH	1
NAHDEE PETER	1
NAHDEE THOMAS	1
NAHDIE JAMES	1
NAHDOWAY	1
NAHMAHBIN JOHN	1
NAHRSTEDT JOHN	1
NAMIWAKI	1
NANIJISHKUNG JAMES B	1
NAOMI WILLIAM	1
NAPHIN JAMES	1
NAPIER FRANCIS	1
NAPIER WILLIAM	1
NAREAULT JOSEPH	1
NARROWAY MARY	1
NARROWAY WILLIAM	1
NASH ELIZABETH	1
NASH JACOB	1
NASH JACOB JOSEPH	1
NASH JOHN R	1
NASH JOSEPH A	1
NASH PATRICK G	1
NASH PHAROAH	1
NASHAKAWA AMABLE	1
NASHAWA MOSES	1
NASHEKWA WILLIAM ERNEST	1
NASHEOSHKUNG	2
NASHKAWA ASA	1
NATASKOWAN	1
NAULT A J	1
NAULT ADOLPHE	3
NAULT DANIEL	1
NAVARRE FRED	1
NAWANG JANE	1
NAWANG PETER	1
NAWASH ADAM	1
NAWASH ALFRED	1
NAWASH-LAND	2
NAWAUGH ALEXANDER	1
NAWEKEZHIK	1

SUBJECT INDEX

SUBJECT	OCCURS
NAWONG ALEXANDER	1
NEAR HENRY	1
NEAVES WILLIAM	1
NECBERGALL	1
NEELIN GERTRUDE CLARANCE	1
NEELSON REUBEN	1
NEESHQUAYWAYCHANCE ALEXAN	1
NEESHQUAYWAYCHANCE ANTOIN	1
NEESHQUAYWAYCHANCE FRANCO	1
NEESHQUAYWAYCHANCE JAWBON	1
NEFF FRANK H	1
NEGONWEWETUNG ALEXANDER	1
NEILSON ALEXANDER	4
NEILSON ALEXANDER JR	1
NEILSON CHARLES	1
NEILSON R W	2
NEILY WILLIAM	1
NELDER JOHN	1
NELIS JOHN	1
NELLEE ARCHEDEACON	1
NELLES	1
NELLES ARTHUR	1
NELLES ISAAC	1
NELLES ISAAC F	4
NELLES J H	1
NELLES W H	1
NELLIS JOHN C	1
NELSON CATHERINE	1
NELSON CHARLES	1
NELSON JOHN	1
NELSON JOHNSON H	1
NELSON MARK	1
NEPHEN DOMINICK	1
NESBITT CHARLES	1
NESBITT D H	1
NESBITT O K	1
NESBITT WALLACE	1
NESBITT WILLIAM	1
NESQUIVESCENCE FRANCIS	1
NEVAN JANE	1
NEVILLS H	1
NEVILLS HARRISON	1
NEVIN MARTIN	1
NEW BRUNSWICK	45
NEW BRUNSWICK- LAND	1
NEW BRUNSWICK-LAND	56
NEW CRADIT	1
NEW CREDIT	243
NEW CREDIT-LAND	88
NEW ENGLAND COMPANY	7
NEW ENGLAND COMPANY-LAND	1
NEW GERMANY-LAND	1
NEW GIBSON-LAND	1

SUBJECT INDEX

SUBJECT	OCCURS
NEW GLASGOW	1
NEW ROSS-LAND	1
NEWAKADOO MR	1
NEWBERRY ANNIE	2
NEWBERRY CHARLES P	2
NEWBERRY EDWARD HENRY	1
NEWBERRY FREDERICK MOOR	2
NEWBERRY JOHN PHELPS	1
NEWBERRY MARGARET H	1
NEWBERRY WILLIAM E	3
NEWCOMBE E	1
NEWCOMBE F L	1
NEWELL JOHN	1
NEWHOUSE CATHERINE	1
NEWHOUSE PETER	1
NEWHOUSE S	1
NEWHOUSE SAMPSON	1
NEWMAN WILLIAM	1
NEWS PRINTING COMPANY	1
NEWTON DR	1
NEWTON DR JOHN	2
NEWTON JOHN	1
NEWTON THOMAS	1
NICHOL ALEX	1
NICHOL ANN	1
NICHOL CHARLES	1
NICHOL EDWARD	1
NICHOL FRANCES	1
NICHOL FRANCIS	1
NICHOL FRANK	1
NICHOL GEORGE	3
NICHOL ROBERT	1
NICHOL WILLIAM	4
NICHOLAS	2
NICHOLAS ABRAM	1
NICHOLAS BETCY	1
NICHOLAS CORNELIUS	2
NICHOLAS DOLLY	1
NICHOLAS ISAIAH	1
NICHOLAS JAMES	1
NICHOLAS JOHN	2
NICHOLAS LOUIS	1
NICHOLAS NICHOLAS	1
NICHOLLS MARY JANE	1
NICHOLS EDWARD L	1
NICHOLS WILLIAM H	1
NICHOLSON D	1
NICHOLSON PETER	1
NICHOLSON ROBERT	1
NICKERSON N N	1
NICKLAS JAMES	1
NICKLE N F	1
NICKLESS JAMES	1

SUBJECT INDEX

SUBJECT	OCCURS
NICKLOS	1
NICKLOSS JAMES	3
NICLIE WILLIAM JOHN	1
NICODEMUS JOHN	1
NICOL WILLIAM G	1
NICOLAS LOUIS	1
NICOLL CHARLES	1
NIEBERGALL GEORGE E	1
NIEQUOMEQUAI	1
NIGANIWINA JOHN	1
NIGHSWANDER JOSEPH	1
NILL DANIEL	1
NINHAM CHIEF JOHN	2
NINHAM ELIJAH	5
NINHAM ELIZABETH	1
NIPIGON	1
NIPIGON RIVER	1
NIPISSING	28
NIPISSING-LAND	22
NIPPISING	1
NISBET CATHERINE	1
NIVIN JOHN	1
NIXON JAMES	2
NOAH J B	1
NOAH JAPETH	1
NOAH JESSE B	1
NOAH JOHN	1
NOAH JONAS	2
NOAH RUTH MABEL	1
NOAH RUTH MAYBEL	1
NOAH THOMAS	2
NOAH WILLIAM F	1
NOAKS WILLIAM	1
NOBLE	1
NOBLE JAMES	2
NOBLE SAMUEL	1
NODAH	2
NODEN DR	1
NODIN CHARLES	1
NOEL CHIEF JOHN	1
NOEL JEROME	1
NOJISEE ANDREW	1
NOLAN EDWARD	1
NOLAN GUSTAVUS	1
NOLAN MITCHELL	1
NOLAND EDWARD	1
NONGAHBON JAMES	1
NONNONSHEGEESHIG CHIEF	1
NOOKSAI	1
NOOKSAI ANDREW	1
NOON RICHARD	1
NORDHOFF WALTER	1
NORRIS FRANK	1

SUBJECT INDEX

SUBJECT	OCCURS
NORRIS GEORGE	1
NORRIS MARY R	1
NORRISH WILLIAM HENRY	1
NORTH ALFRED ROGER	1
NORTH ANDREW	1
NORTH BAY-LAND	1
NORTH CAROLINA-LAND	1
NORTH EASTERN	2
NORTH EASTERN NEW BRUNSWI	1
NORTH EASTERN-LAND	2
NORTH SHORE RIVER ST LAWR	11
NORTH SHORE ST LAWRENCE R	1
NORTH TEMISCAMINGUE	2
NORTH TEMISCAMINGUE-LAND	1
NORTH WEST ANGLE TREATY N	7
NORTH WEST ANGLE TREATY 3	1
NORTH WEST INDIANS	1
NORTH-EASTERN	1
NORTH-EASTERN-LAND	3
NORTHEASTERN	4
NORTHEASTERN-LAND	5
NORTHERN	196
NORTHERN AGENCY	1
NORTHERN DAIRY AND MANUFA	1
NORTHERN DIVISION-LAND	3
NORTHERN EXTENSION RAILRO	1
NORTHERN SUPERINTENDENCY	2
NORTHERN SUPERINTENDENCY-	11
NORTHERN-LAND	739
NORTHUMBERLAND	5
NORTHUMBERLAND CO	1
NORTHUMBERLAND COUNTY-LAN	1
NORTHWEST TERRITORIES	14
NORTHWEST TERRITORIES-LAN	1
NORTON A J	1
NORTON EDWARD	1
NORTON JOHN HENRY	1
NORTON JOSEPH	2
NORTON LOUIS	1
NORTON SAMUEL T	1
NORTON WILLIAM	2
NOTT ALBERT THOMAS	1
NOTTER ELIZABETH	1
NOTTER JAMES	1
NOTTIE PETER	1
NOUGARET ANDRE LOUIS	1
NOVA SCOTIA	53
NOVA SCOTIA-LAND	36
NOVARRE FRED	1
NOWEDEZHIK JAMES	1
NOWGAHBOW CHIEF	1
NOWGALLOW CHIEF JOHN	2
NOWQUAKEZHIK MAUZEE	1

SUBJECT INDEX

SUBJECT	OCCURS
NOYES JOHN	1
NUBENAIGHOOCHING CHIEF	1
NUBENAIGOOCHING	2
NUBENEUGOOCHINGS CHIEF	1
NULTY P M	2
NUNN W C	1
NURSE RICHARD	1
NYE JUDITH	1
O	1
O'BRIAN ROBERT W	1
O'BRIEN FRANCIS A	1
O'BRIEN J	1
O'BRIEN J S	1
O'BRIEN JESSE	1
O'BRIEN MICHAEL	1
O'CONNOR	1
O'CONNOR EDWARD	1
O'CONNOR REVEREND D C	1
O'CONNOR THOMAS D	1
O'GRADY SARA MARIA URSULA	1
O'HAGAN JAMES	1
O'HARA NICHOLAS	1
O'HARA PATRICK	1
O'HARA ROBERT	1
O'LEARY EDWARD PATRICK	1
O'LEARY REVEREND J J	1
O'LOANE MR	1
O'NEIL THOMAS	1
O'REILLY CHARLES A	1
O'REILLY DR	1
O'REILLY JAMES H	1
O'SULLIVAN ANNIE LAURETTE	1
O'SULLIVAN HENRY	1
OAK CECILIA	1
OAK CHARLIE	1
OAK JULIE	1
OBADJIWAN-LAND	1
OBBETOSSAWAY CHIEF GEORGE	1
OBBETOSSAWAY FREDERICK	1
OBBETOSSAWAY GEORGE	1
OBE JOSEPH	1
OBE LEAH	1
OBETOSSAWAY FREDERICK	1
OBETOSSWAY MRS	1
OBIDGEWONG	1
OBJIK SIMON	1
OBLATE FATHERS	1
OBOMSAWIN CHIEF SIMON	1
OBOMSAWIN JOSEPH	1
OBOMSAWIN JULES ROBERT	1
OBOMSAWIN PIERRE JOSEPH	1
OBOMSAWIN SIMEON	1
OBOMSOWIM JEAN ELIE	1

SUBJECT INDEX

SUBJECT	OCCURS
OBRIEN M M	1
OBUMSAWIM WILLIAM	1
OBUMSAWIN JACQUES JOSEPH	1
OBUMSAWIN LOUIS NAPOLEON	1
OBUMSAWIN MARIE JEAN	1
OCONNOR REVEREND D C	1
ODANAK	7
ODANAK-LAND	10
ODJICK JONAS	1
ODJIK THOMAS	1
ODONNELL FRANK	1
ODONNELL JOHN	1
OEHLERKING ADOLPH	1
OGDEN SUSAN WALLACE	1
OGEMANENONINI LOUIS	1
OGIMAH WILLIAM	1
OHEROSKON SAWATIS	1
OHIONKOTON IGNACE	1
OHNAWAKHTE THOMAS	1
OJIBWAYS OF LAKE HURON	1
OJIBWAYS OF LAKE SUPERIOR	1
OJIBWAYS OF LAKES SUPERIO	1
OKA	39
OKA-LAND	45
OLD PENNANCE	1
OLDS G L	1
OLIPHANT EDWARD PATTERSON	1
OLIVER	1
OLIVER ANDREW	1
OLIVER JANE	1
OLIVER RICHARD	1
OLIVER ROBERT STROUD	1
OLIVER WILLIAM	1
OLMSTEAD C L	1
OLSER	1
OLVER EDWARD A	1
OMIZENSQUOTAWAY GEORGE	1
OMNET WILLIAM	1
ONASAKENRAT CHIEF JOSEPH	1
ONAWIIO THOMAS	1
ONAWITO THOMAS	1
ONEIDA	39
ONEIDA-LAND	32
ONEIDAS	12
ONEIDAS OF THE THAMES	4
ONEIDAS OF THE THAMES-LAN	2
ONEIDAS-LAND	5
ONELETTE ALEXANDRE GEDEON	1
ONIAKOTON IGNACE	1
ONONDAGA MUNICIPALITY	1
ONONDIYOH	1
ONONTIYOH	1
ONTARIO	50

SUBJECT INDEX

SUBJECT	OCCURS
ONTARIO-LAND	17
OPTAGECHIK PAUL	1
ORAHOKTA LOUIS	1
ORCHARD JOSEPH	1
ORCHARD THOMAS	3
ORDER IN COUNCIL	1
ORDER T G	1
OREILLY ATHOLE	1
OREILLY BREFNEY RALPHH MD	1
ORFORD	1
ORFORD A C	1
ORFORD ALBERT EDWARD	1
ORFORD MARSHALL	1
ORFORD MARSHALL JOHN	1
ORFORD WILLIAM	1
ORHONTONKWAS IGNACE	1
ORILLIA	1
ORITE EUSTACHE	1
ORMISTON JOHN	2
ORMISTON LUCETTA C	1
ORMISTON LUCETTA CALISTA	1
OROMOCTO	1
ORONHIENHAWI ANNE	1
ORONHYATEKHA	1
ORONHYATEKHA DOCTOR	2
ORONHYATEKHA DR	12
ORONHYATEKHA MEMORIAL HOS	1
ORR ALEXANDER	1
ORR ALLAN	1
ORR DUNCAN	2
ORR JAMES	1
ORR JOHN	1
ORR MRS	1
ORR THOMAS	1
ORR W A	2
ORTON GEORGE	1
ORTON JOSEPH	1
ORWAKELE	1
OSAHGEE DAVID	1
OSAVMIK JOHN B	1
OSBORN MRS	1
OSBORNE	1
OSBORNE BENJAMIN B	1
OSBORNE ELIZABETH	1
OSBORNE JOHN	1
OSENNENHAWI HELENE	1
OSHETAKENRA LOUIS	1
OSHTIGWENISH JOSEPH	1
OSLER	4
OSLER BRITTON	4
OSLER GLYN	3
OSTAWENSERAHES LAURENT	1
OSTROM G T	1

SUBJECT INDEX

SUBJECT	OCCURS
OSULLIVAN MICHAEL	1
OTIS L E	31
OTIS L E SR	1
OTIS LADILAS E JR	1
OTJIK BAZIL	1
OTJIK SIMON	1
OTONABEE-LAND	1
OTONHARISHON CHIEF FRANCI	1
OTTER PETER	1
OTTER WILLIAM	2
OTTOSQUIAB	1
OUELLET A	1
OUELLET FRANCOIS	1
OUELLET JULES	1
OUELLET MARIE	1
OUELLETTE EUGENE	1
OUELLETTE REVEREND THOMAS	1
OUELLOT THEOPHILUS	1
OUIATCHOUAN	5
OUIATCHOUAN-LAND	29
OUIMET	1
OUIMET BERNARD	1
OVENS JOHN	1
OVEREND JAMES	1
OWEN SOUND-LAND	1
OWEN W A	1
OWENOGANNAH	1
OWENS BERTHA	1
OXFORD ALEXANDER M	1
OZOMAGOSH	1
PABLIMESA ANDREW	1
PABOMOWATONG CHIEF	1
PADDLE GEORGE	1
PAGE D HAYES	1
PAGE EDITH S	1
PAHPEWASH WILLIAM	1
PAHTAHERING SOLOMON	1
PAISHIGUIN JOSEPH	1
PAKIKAN FRANCES	1
PAKINAWATIK CHIEF	2
PALLISTER MATTHEW	1
PALMER ALLEN	1
PALMER BENJAMIN	1
PALMER W H	2
PAMWEWEDUNG JOSEPH	1
PANDUSH GEORGE	1
PANDUSH MINNIE	1
PANDUSH ROBERT	1
PANTEESE DOLLY	1
PANTON JAMES	1
PANUKE BRIDGE-LAND	1
PAPAMESA CHIEF	1
PAPINEAU REVEREND FATHER	1

SUBJECT	OCCURS
PAQUETTE JULIEN	1
PAQUETTE ROBERT	1
PAQUETTE VICTORIA	1
PARENT JEAN BAPTISTE	1
PARK CAPTAIN	1
PARK JAMES	1
PARK JAMES HENRY	1
PARK JOHN	1
PARK JOHN W	2
PARK MARIE	1
PARK WILLIAM	1
PARKE JOHN HENRY	1
PARKE SIMON	1
PARKER ANGELINA	1
PARKER C C	3
PARKER DAVID	1
PARKER HARRIET FRANCES	1
PARKER HENRY	1
PARKER HIRAM	1
PARKER JEMIMA	1
PARKER JEMINA	1
PARKER JOHN	1
PARKER ROBERT	1
PARKER S J	2
PARKER SIR MELVILLE	1
PARKER W A	1
PARKINS PIERRE	1
PARKINSON ADAM G	1
PARKINSON JOSHUA	1
PARKINSON THOMAS	1
PARKS WILLIAM	2
PARMENTER J W	2
PARR THOMAS	2
PARROTT JOSEPH	1
PARRY ISLAND	68
PARRY ISLAND-LAND	8
PARRY JOHN	1
PARRY SOUND	255
PARRY SOUND-LAND	40
PARTRAGE ELIZABETH	1
PARTRIDGE A H	1
PARTRIDGE ELIZABETH	1
PARTRIDGE JOE	1
PARTRIDGE JOSEPH	1
PASSANGEWA FRANCIS	1
PASSASSAWAN	1
PATENAWATIK CHIEF ANTOINE	1
PATERSON	1
PATERSON ZEBBY	1
PATGOSHING GEORGE	1
PATIMAN WILLIAM T	1
PATON PETER	1
PATSION RICHARD	1

SUBJECT	OCCURS
PATTEN	1
PATTEN REBECCA	1
PATTEN T J WHITEFISH RIVE	1
PATTERSON	1
PATTERSON ALEXANDER	1
PATTERSON E	1
PATTERSON J	1
PATTERSON J C	3
PATTERSON J E	1
PATTERSON JAMES RAE	1
PATTERSON MARSHALL	1
PATTERSON ROBERT	1
PATTERSON S	1
PATTERSON STEPHEN	3
PATTERSON WILLIAM	1
PATTERSON WILLIAM OSBORN	1
PATTON DONALD	1
PATTON PIERRE	1
PATTON THOMAS	1
PATTYPIECE JOHN	1
PATTYPIECE WILLIAM	1
PAUDASH CHIEF	1
PAUDASH CHIEF M A	1
PAUDASH CHIEF ROBERT	1
PAUDASH ROBERT	2
PAUDUSH CHIEF	1
PAUDUSH M G	1
PAUL CHIEF PAUL	1
PAUL D	1
PAUL DAVID MARR	1
PAUL FRANK	2
PAUL JEAN	1
PAUL JEAN BAPTISTE	1
PAUL JEAN-BAPTISTE	1
PAUL JOHN	1
PAUL JOSEPH	3
PAUL JOSHUA	2
PAUL PETER FRANCIS	1
PAUL STANISLAS	1
PAUL STANISLAUS	1
PAUL THOMAS	1
PAWIS CHIEF	1
PAWIS JOHN	1
PAYETTE NAPOLEON	5
PAYETTE PETER	1
PAYNE ARTHUR G	1
PAYNE JOHN W	1
PAYNE W L	1
PAYS PLAT	5
PAYSHEGOB RICHARD	1
PEACOCK SAMUEL	1
PEALE ABRAHAM	1
PEARSALL PETER	1

SUBJECT	OCCURS
PEARSE HENRY	1
PEARSON G M	1
PEARSON HIRAM	2
PEARSON PERCY	1
PEARSON PHOEBE	1
PEARSON RALPH	1
PEART WILLIAM	1
PECK CHARLES	1
PECK GEORGE LYMAN	1
PECK SAMUEL	1
PECK SARAH	2
PECKANAWATIK CHIEF ANTOIN	1
PECOR CHARLES	1
PEDDIE WILLIAM	1
PEDLEY FRANCIS	1
PEER PHILIP	1
PEETS JOHN	1
PEGAMAGABO JOHN	1
PEGAMAGABO MICHAEL	1
PEGAMAGOBO CHIEF	1
PELKIE ALEXANDER	1
PELKY PETER	1
PELON MARY	1
PELTIER	1
PEMBERTON A	1
PEMBERTON ALBERT	3
PEN ELIZABETH	1
PENANCE	3
PENANCE JAMES	1
PENASSIE J B	1
PENETANGUISHENE	88
PENETANGUISHENE-LAND	291
PENETANGUISHENE-LAND' LAN	1
PENN CATHERINE	1
PENN ELIZABETH	1
PENN JOS J	1
PENN JOSEPH	3
PENN SAMUEL	1
PENNANCE	2
PENNEFATHER TREATY	1
PENNER JOHN	2
PENNIE JOHN	1
PENNINGTON JOHN	1
PENNS HENRY	1
PENNSYLVANIA-LAND	1
PENNY ELIZABETH	1
PENO JOSEPH	1
PENSION	1
PENTECOST REGINALD STERLI	1
PENTON THOMAS	2
PEPLOW E	1
PEPPER MAY L	1
PEQUITCHENEN CHIEF	1

SUBJECT	OCCURS
PERAULT FRANK	1
PERCIVAL L V	1
PERILLARD JOSEPH	2
PERKINS JOHN	2
PERLEY ALLAN	1
PERRAS FRANCIS	1
PERRAULT E	1
PERRON NARCISSE	1
PERROS FRANCIS	1
PERRY F C	1
PERRY J H	1
PERRY R D	1
PERRY ROBERT D	1
PESHANA	2
PESHUCK	1
PETCH REUBEN	1
PETCH WILLIAM	1
PETER A	1
PETER ABRAM	1
PETER WILLIAM	1
PETERBOROUGH-LAND	1
PETERS CHARLIE	1
PETERS EZRA	1
PETERS GEORGE	1
PETERS JEREMIAH	5
PETERS JOHN	5
PETERS JOSEPH	1
PETERS JULIA	2
PETERS LOUISE	1
PETERS MRS	1
PETERS PETER	1
PETERS ROBERT	1
PETERS WILLIAM	6
PETERSON H W	1
PETERSON JOSEPH	1
PETESBAUGH PETER	1
PETHICK RICHARD	1
PETITOT P E	1
PETRIE A B	1
PETRIE ALEXANDER BAIN	1
PETRIE ANN W	1
PETRIMEAUX HENRY	1
PETTIGREW JOHN	1
PETTIGREW JOHN JR	1
PETTMAN THOMAS	1
PEYADABUN	1
PFOHL CONNELL N	1
PHALEN JOSEPH	2
PHEASANT ALINA	1
PHELAN JOSEPH	1
PHILADELPHIA	1
PHILIPPE ALFRED	1
PHILIPPE DAVID	2

SUBJECT	OCCURS
PHILIPPE JACQUES	1
PHILIPPE JOSEPH	1
PHILIPPE LOUIS	1
PHILIPPS JOHN	1
PHILIPS JOHN	1
PHILLIP ALBERT E	1
PHILLIP CHARLES	1
PHILLIPE DAN	1
PHILLIPE LOUIS JR	1
PHILLIPPE LOUIS	2
PHILLIPS	1
PHILLIPS ALFRED	1
PHILLIPS DANIEL	1
PHILLIPS FRANK	1
PHILLIPS GEORGE EDWARD	1
PHILLIPS JOHN	1
PHILLIPS JOHN ROBERT WESL	1
PHILLIPS JOSEPH	1
PHILLIPS RICHARD ALLEN	1
PHILLIPS ROBERT	1
PHILLIPS THOMAS	1
PHILLIPS W J	1
PHILLIPS W T	1
PHILLIPS WILLIAM	1
PHIPPEN CO	1
PHIPPS	2
PHIPPS J C	171
PHIPPS JAMES	2
PHIPPS JAMES C	22
PHIPPS JOS C	1
PHIPPS S J C	1
PIAN REVEREND J M	1
PIC	5
PIC RIVER	4
PICARD ANGELIQUE	1
PICARD CHIEF PAUL	1
PICARD ELIZA	1
PICARD FRANCOIS XAVIER	1
PICARD JOSEPH	2
PICARD LOUIS	1
PICARD NARCISSE	1
PICARD PAUL	1
PICHE MARGARET	1
PICKARD GORDON	1
PICKETT HORATIO	1
PICOR	1
PICOTTE URGELE	1
PICTOU	4
PICTOU CHIEF MALTO	1
PICTOU COUNTY	2
PICTOU COUNTY-LAND	1
PIDGEON WILLIAM H	1
PIERCE	1

SUBJECT INDEX

SUBJECT	OCCURS
PIERCE VICTORIA LEON	1
PIERRE ANTOINE	1
PIERRE JEAN	1
PIERREVILLE	34
PIERREVILLE-LAND	16
PIERREVILLE-LAND' LAND-PI	1
PIFER J S	1
PIFER THOMAS H	3
PIGEON LAKE-LAND	1
PIGEON MRS JOHN	1
PIGOTT DR W	1
PIKE LORAN	9
PIKE LOUIS	1
PIKE NANCY	2
PIKE WILLIAM INGRAM	1
PIKREWATIK CHIEF	2
PILE T G	40
PILE THOMAS GIBBS	1
PILE THOMAS J	1
PIM JOSEPH	1
PINDANON	1
PINDANON JOHNSON	1
PINE CHIEF JAROIS	1
PINE PAUL	1
PINESSIWABE SIMON	1
PINOE JOSEPH	1
PINSONNEAULT J E	3
PINSONNEAULT J E R	12
PINSONNEAULT JOSEPH E R	1
PIPER EDWARD SPENCER	1
PIRNEWATIK CHIEF	1
PITHER	2
PITHER MR	1
PITHER R	2
PITHER R J	1
PITHER ROBERT	1
PITRE DAMASE	1
PLAIN JOHN	1
PLAIN PERCY EMERSON	1
PLAIN SAMUEL T	1
PLAMONDON JOHN	1
PLAMONDON T	1
PLANT GEORGE	1
PLANTS EDWIDGE	1
PLATT JOHN	1
PLAYFAIR JAMES	1
PLAYFAIR JOHN S	1
PLEUD ANGUS	1
PLOQART SAMUEL	1
PLOWS WILLIAM	1
PLUMMER	4
PLUMMER FRANK	1
PLUMMER WILLIAM	165

SUBJECT INDEX

SUBJECT	OCCURS
PLUMMER WILLIAM H	1
PLUMMER WILLIAM,	2
POCKINGHORN ERNEST	1
POCKMOUCHE-LAND	2
POCOCK JOHN	1
POINT BLEUE	2
POINT BLEUE-LAND	2
POINT GRONDIN-LAND	1
POINT GRONDINE	3
POINT PELEE-LAND	4
POINTE AUX ROCHES-LAND	1
POINTE BLEUE	28
POINTE BLEUE RESERVE-LAND	1
POINTE BLEUE-LAND	62
POINTE BLEUE,	1
POINTE BLUE-LAND	2
POINTE-BLEUE	1
POIRIER ALEX	1
POKEMOUCHE-LAND	4
POLIQUIN DR ARTHUR	1
POLLARD W D	1
POLLOCH JOHN	1
POLLOCK JOHN	3
POLSON EDWARD	1
POLSON JOSEPH	1
POMQUET-LAND	1
PONHOOK LAKE-LAND	1
PONSPIEL GABRIEL	1
PONTINE G W	1
PONTON	3
PONTON E	1
POOL	1
POOLE ROBERT	1
POOLE WILLIAM	4
PORT ARTHUR	53
PORT ARTHUR-LAND	10
PORT CREDIT	3
PORT CREDIT-LAND	2
PORT ELGIN	1
PORT FRANK	1
PORT HANNAH	1
PORT HOOD	5
PORT HOOD-LAND	2
PORT MEDWAY	1
PORT THOMAS	1
PORTEOUS RICHARD	1
PORTER CHIEF NICODEMUS	1
PORTER D	1
PORTER DAVID	7
PORTER J	1
PORTER JOHN	2
PORTER NICODEMAS	1
PORTER R J	3

SUBJECT INDEX

SUBJECT	OCCURS
PORTER ROBERT	1
PORTER ROBERT J	1
PORTER SAMUEL	1
PORTNEUF JOSEPH	5
PORTNEUF JOSEPH JR	1
PORTNEUF LOUISE	1
PORTOR JAMES N	1
PORTSMOUTH PETER	1
PORTT JAMES	2
PORTT THOMAS	1
POTAWATOMI	1
POTAWATOMI OF WALPOLE ISL	2
POTAWATOMI-LAND	7
POTAWATOMIS	1
POTQUAHONG CHIEF JAMES	1
POTTAWATTOMIES OF WALPOLE	1
POTTENGER J	1
POTTER ORLANDO L	1
POTTER WILLIAM	1
POTTS JAMES	1
POULIN FRANCIS JOHN	1
POULIOT C E	2
POULIOT J B	1
POULIOT J P	1
POULIOT JEAN BAPTISTE	1
POWELL C BERKELY	1
POWELL G G	1
POWELL MARY JANE	2
POWELL PETER	1
POWER RICHARD	1
POWERS JAMES	1
POWLES BAPTISTE	1
POWLES BRANT	1
POWLES CHIEF ISAAC	2
POWLES DAVID	3
POWLES DOUGLAS	2
POWLES ELIJAH	1
POWLES ELIZABETH	2
POWLES ISAAC	2
POWLES ISAAC S	2
POWLES JACOB	2
POWLES JOHN	1
POWLES LUCINDA	1
POWLES MARGARET	1
POWLES MARY	1
POWLES NANCY	1
POWLES PETER	1
POWLES SETH	2
POWLESS BESSIE	1
POWLESS CATHERINE	3
POWLESS ELIJAH	1
POWLESS ELIZABETH	2
POWLESS ELLEN	1

SUBJECT	OCCURS
POWLESS GEORGE	1
POWLESS MARGARET	1
POWLESS MARTIN	1
POWLESS NICHOLAS	2
POWLESS SUSANNAH	1
PRATT DAVID SHEAR	1
PRATT MARTHA	1
PRATT MARTIN MRS	1
PRENGLAUER BROTHERS	1
PRENZLAUER	1
PRESBYTERIAN CHURCH	2
PRESSASIWAN FRANCIS	1
PRESSENTIN WARNER	1
PRESTAGE THOMAS	1
PRESTON D H	1
PRESTON GEORGE	1
PRESTON WILLIAM E	1
PRICE D E	3
PRICE DAVID	1
PRICE DAVID E	3
PRICE GEORGE	2
PRICE W H	1
PRIESLER WILLIAM	1
PRIESTER WILLIAM	2
PRINCE ARTHUR LANDING-LAN	1
PRINCE ARTHUR'S LANDING	2
PRINCE ARTHURS LANDING	6
PRINCE EDWARD COUNTY-LAND	1
PRINCE EDWARD ISLAND	10
PRINCE EDWARD ISLAND-LAND	1
PRINCE OF WALES	2
PRINCESS LOUISE	1
PRINDIVILLE JOHANNE	1
PRINGLE DOCTOR	2
PRINGLE DR	4
PRINGLE DR H H	2
PRINGLE DR JACOB	1
PRINGLE GEORGE	1
PRINGLE JOHN	1
PRINGLE W A	1
PRISHED PAUL	1
PRISK BAPTISTE	1
PRIVY COUNCIL	1
PROBANDT CHARLES	1
PROCTER	1
PROCTOR JOHN	1
PROCTOR W J	1
PROSPER FRANK	1
PROSPER PETER	2
PROUDFOOT	1
PROUDFOOT F	1
PROUDFOOT N	1
PROULX	1

SUBJECT	OCCURS
PROULX DE CLEMENT AUGUSTI	1
PROULX LUCY	1
PROULX MRS ROSALIE	1
PROUSE GEORGE DR	1
PROVENCHER J A N	8
PROVENCHER J N A	1
PROVENCHER J W	1
PROVIDENCE BAY LUMBER CO	1
PROVINCE OF ONTARIO-LAND	1
PRUDER JOHN	1
PRUE WILLIAM	1
PUDDICOMBE JOHN	1
PULFORD LORENZO R	1
PURDY MARGARET	2
PURDY WILLIAM F	1
PURDY WILLIAM JOHN	1
PURSER JOHN	1
PURVES PETER	1
PURVIS JAMES	1
PURVIS S W	1
PYETTE DAVID	4
PYETTE PETER	1
PYETTE WILLIAM	1
PYETTI WILLIAM	1
PYRE DR	2
QUACKENBUSH ALPHONSE	1
QUAIL JEREMIAH	3
QUAILE JEREMIAH	1
QUAILL JEREMIAH	1
QUAKEGESHIG SIMPSON	1
QUARANTE ARPENTS-LAND	2
QUEALY JOHN	2
QUEBEC	23
QUEBEC PULP AND PAPER CO	1
QUEBEC-LAND	4
QUEEN'S COUNTY	1
QUEENS COUNTY-LAND	3
QUIGLEY OSCAR C	5
QUINGUISH CAROLINE	1
QUINLAN ANDREW	2
QUINLAN JOSEPH	2
QUINLAN ROBERT	1
QUINN CHARLES M	1
QUINN JAMES	1
QUINN JOHN	1
QUINNIE THOMAS	1
QUINNO NANCY	1
R V SINCLAIR	1
RACE JAMES A	1
RACINE BISHOP	1
RACKET SUSAN	1
RADCLIFFE ROBERT	2
RAE JAMES	1

SUBJECT	OCCURS
RAE JANE	1
RAE NANCY ANNA	2
RAE WILLIAM A	1
RAE WILLIAM ALEXANDER	1
RAFFERTY G T	1
RAICHE REVEREND A E	1
RAIN	1
RAIN JOSEPH	2
RAIN WILLIAM	1
RAINBOTTE JACOB	1
RAINEY HUGH	1
RAINEY JAMES	1
RAINS EVAN	1
RAINS LUCY	1
RAINVILLE GEORGE	1
RAINY LAKE	1
RAINY LAKE-LAND	1
RAINY RIVER-LAND	1
RALEIGH-LAND	1
RALPH JAMES	1
RAMA	149
RAMA-LAND	74
RAMBERG & GENDRON	1
RAMSAY	1
RAMSAY DAVID	1
RAMSAYS	1
RAMSBOTTOM HOHN	1
RAMSDEN J G	1
RAMSDEN JOSEPH GEORGE	1
RANCOURT WILLIAM	1
RAND F A	1
RANDAL	1
RANDALL	1
RANDALL JOHN	1
RANDOLPH HENRY DE B	1
RANKIN A	1
RANKIN AND CO	1
RANKIN C	2
RANKIN COLONEL A	1
RANQUET D	1
RANSBURY WILLIAM	1
RANSON CHARLES	1
RANSON D J	1
RANSON DAVID	1
RANSON DAVID J	3
RAPE THOMAS E	1
RASCONI JOSEPH	1
RAT PORTAGE	1
RAT PORTAGE LUMBER COMPAN	1
RATCLIFF JENNIE	1
RATCLIFFE JAMES	1
RATHBUN	7
RATHBUN AND COMPANY	1

SUBJECT	OCCURS
RATHBUN CO	2
RATHBUN COMPANY	5
RATHBUN E W	1
RATHBUN H B	3
RATHBUN JACOB	2
RATHBUN JACOB E	1
RATHBUN WILLIAM C B	1
RATHBURN WILLIAM	1
RATHRAY P	1
RAVEN ALFRED	1
RAWLINGS JOHN	1
RAY ANASTASE	1
RAY CHARLES	1
RAY FRANK	1
RAY HAVELINA	1
RAY WILLIAM	1
RAYBURN THOMAS	1
RAYMOND CHARLES	1
RAZELL HECTOR	1
READ ROBERT	1
READ T B	1
REARDON JOHN	1
REAUME THOMAS	1
REBBETTOY MARY	1
RECKIN CHARLES	1
RECOLLET	1
RECOLLET J B	1
RED BANK	2
RED ROCK	4
RED ROCK-LAND	1
REDBANK-LAND	1
REDFERN SAMUEL	1
REDWOOD JAMES	1
REED GIDEON	1
REED GORDON C	1
REED HAYTER	4
REED ROBERT	3
REED THOMAS	1
REEP WILLIAM	1
REEVE EUSELE	1
REEVE JOHN MACKENZIE	1
REEVES DR JAMES	1
REFUGEE-LAND	1
REGAN MICHAEL	1
REGINA	1
REGIS MICHEL	1
REID ALBERT J	1
REID ALBERT JOHN	1
REID ALEXANDER	1
REID DOCTOR J A	1
REID DONALD	4
REID DR J A	2
REID GEORGE	2

SUBJECT	OCCURS
REID J	1
REID J A	1
REID J B	1
REID JAMES	1
REID JOHN	6
REID JOHN DOWSLEY	1
REID MARY E	1
REID R C	1
REID R L	1
REID RALPH L	1
REID RALPH LEONAL	1
REID ROBERT CROSS	1
REID SARAH	1
REID THOMAS EWART	1
REID WILLIAM	1
REID WILLIAM H	1
REID WILLIAM J	2
REIFFENSTEIN C	1
REIFFENSTEIN MISS S C	1
REILLY	1
REILLY W T	1
REISON	1
REISON D ANSON	1
RENAUD	1
RENAUD A	1
RENE MICHEL	2
RENNER DANIEL	1
RENOUS DOMINICK	1
RENOUS-LAND	1
RENSHAW WILLIAM	1
RENWICK ROBERT	1
RENWICK WILLIAM	1
REPORTS	2
RESTIGOUCHE	44
RESTIGOUCHE-LAND	8
RETTEMONIER JOSEPH	1
RETTINMIER JOSEPH	1
REV F MARCAUX	1
REV FATHER CADOT	1
REVEREND A HARTMANN	1
REVEREND ABRAHAM SICKLES	1
REVEREND BOUCHER	1
REVEREND E HURLBURT	1
REVEREND F MARCAUX	2
REVEREND F MARCOUX	1
REVEREND FATHER EUGENE PA	1
REVEREND FATHER LANIEL	1
REVEREND HUGH COWAN	1
REVEREND J F R ARMAND	1
REVEREND J JACOBS	1
REVEREND JOHN D LAWRENCE	1
REVEREND RODERICK MACDONA	1
REVEREND T C ROBINSON	1

SUBJECT	OCCURS
REVEREND T H SLATER SLATE	1
REVEREND T STANTON	1
REVEREND THOMAS ST STANTO	1
REVEREND V LARIVIERE	1
REVEREND WILLIAM MORRISSE	1
REVEREND WILLIAM SCOTT	1
REVILLE F D	1
REYCRAFT JOSEPH	1
REYNOLDS NOEL	1
RHODA	1
RHODES FRED	1
RHODES GEORGE	1
RHODES JOHN	1
RIBOUT	1
RICARD EMMANUEL	1
RICE CHIEF THOMAS	2
RICE EDGAR FIELD	1
RICE JAMES	1
RICE JAMES T	1
RICE JOHN	1
RICE LAKE	184
RICE LAKE-LAND	222
RICE LAKE,	1
RICE THOMAS	1
RICE-LAND	1
RICHARD SAMUEL	1
RICHARDS	5
RICHARDS COOPER	1
RICHARDS D D	2
RICHARDS DAVID	3
RICHARDS GEORGE	1
RICHARDS HENRY N M	1
RICHARDS JOHN	1
RICHARDS THOMAS	1
RICHARDS THOMAS F	1
RICHARDS THOMAS FRANCIS	1
RICHARDS W B	1
RICHARDS W H	1
RICHARDS W S	1
RICHARDSON BENJAMIN	1
RICHARDSON EMANUEL	1
RICHARDSON HUGH	1
RICHARDSON JOHN	1
RICHARDSON LYDIA	1
RICHARDSON THOMAS PONTIFR	1
RICHARDSON WILLIAM	3
RICHIBUCTO	3
RICHIBUCTO-LAND	7
RICHING ANNIE L	1
RICHMOND COUNTY	1
RIGHTMEYER JOHN	1
RIGSBY W REVEREND	1
RILEY BETSEY	1

SUBJECT	OCCURS
RILEY EDWIN	1
RILEY ELIZABETH	2
RILEY JOSEPH	1
RILEY MARY ANNE	1
RILEY MRS JAMES	1
RIMINGTON ALBERT PERCY	1
RIMMER	1
RIMMER REGINALD	1
RINGROSE CHARLES	1
RIORDAN J J	1
RIORDON N E	1
RITCHIE	1
RITCHIE DAVID	3
RITCHIE DAVID S F	1
RITCHIE JAMES	1
RITCHIE JAMES JR	1
RITCHIE THOMAS	1
RITCHIE WILLIAM	3
RITCHIE WILLIAM JAMES	2
RITTENHOUSE CHRISTINE	1
RIVER DESERT	74
RIVER DESERT- LAND	1
RIVER DESERT-LAND	62
RIVER DESERT-LAND' LAND-R	1
RIVER DESERT,	1
RIVERS J W B	1
RIVERS MODESS	1
RIVETT GUSTAVUS	1
RIVETT ROBERT	1
RIVITT ROBERT	2
RIXON	2
RIXON CO	1
RIXON H	3
RIXON MAITLAND	3
ROADS-ALNWICK	1
ROBB EMILIE DELPHINE	1
ROBB JAMES	1
ROBBINS THOMAS	1
ROBBINS W H	1
ROBERT	1
ROBERT CHIEF	1
ROBERT PROSPERT	1
ROBERTS E R	1
ROBERTS J H	1
ROBERTS JAMES	1
ROBERTS JOHN EDWARD	1
ROBERTS THOMAS ROBIN	1
ROBERTSON	2
ROBERTSON ALEX	2
ROBERTSON ALEXANDER	2
ROBERTSON EDWARD	1
ROBERTSON JAMES ARCHIBALD	1
ROBERTSON JOSEPH J	1

SUBJECT	OCCURS
ROBERTSON MARGARET	1
ROBERTSON PETER R	1
ROBERTSON WILLIAM	2
ROBERTSON WILLIAM SMITH	1
ROBILLARD MAXON	1
ROBILLARD P E	3
ROBINSON	1
ROBINSON ALEX	1
ROBINSON ALEXANDER	1
ROBINSON BEVERLY	1
ROBINSON D	1
ROBINSON EDITH FOWLER	1
ROBINSON ELIZABETH	1
ROBINSON FRANCIS	1
ROBINSON HENRY	2
ROBINSON HURON TREATY	1
ROBINSON JAMES	3
ROBINSON JOHN	2
ROBINSON JOHN BEVERLY	2
ROBINSON JOSEPH	1
ROBINSON K	1
ROBINSON LIEUTENANT GOVER	1
ROBINSON O	2
ROBINSON REVEREND T C	1
ROBINSON RICHARD	1
ROBINSON ROBERT	1
ROBINSON S D	1
ROBINSON SAMUEL	1
ROBINSON SAMUEL D	1
ROBINSON SCOTT	1
ROBINSON THOMAS	4
ROBINSON TREATY	16
ROBINSON TREATY-LAND	12
ROBINSON W B	1
ROBINSON WILLIAM	2
ROBINSON WILLIAM J	1
ROBINSON WILLIAM SMITH	1
ROCH ALBERT A	1
ROCHE MICHAEL	1
ROCHESTER EDWIN	1
ROCHON J P	1
ROCHON THEOPHILE	1
ROCMONT-LAND	2
RODDY JOHN	1
ROGER	1
ROGER CHARLES J	1
ROGERS	1
ROGERS ABRAHAM	1
ROGERS ANNIE	1
ROGERS D H	1
ROGERS DAVID HOLMES	1
ROGERS EDWARD	1
ROGERS FREDERICK	1

SUBJECT INDEX

SUBJECT	OCCURS
ROGERS HENRY	2
ROGERS JAMES TURNER	1
ROGERS JOHN	1
ROGERS LEVI	1
ROGERS SILAS	2
ROGERS W N	1
ROI	1
ROLSTIN WILLIAM	1
ROLSTON ATTIE	1
ROLSTON CHARLES G	1
ROMAIN	1
ROMAINE	1
RONCOUR WILLIAM	1
RONDEAU PAUL	1
ROOT ALBERT	2
ROOT ALICE M	1
ROOT DAVID	2
ROOT FRANK	1
ROOT FRANK D	1
ROQUE J B	1
RORK THOMAS	1
ROROHOGOWANCH CHIEF	1
ROSA	1
ROSE WILLIAM KENT	1
ROSEBURGH DR	1
ROSENBAUM HERMAN	1
ROSENBAUM S G	1
ROSENBAUM WILLIAM	1
ROSENEATH	10
ROSENEATH-LAND	8
ROSENSTEIN ISDORE	1
ROSENSTEIN ISIDORE GARDEN	1
ROSIER JAMES	1
ROSS	1
ROSS ALEXANDER	1
ROSS ALLAN J	1
ROSS B W	12
ROSS CRAWFORD	1
ROSS F A	1
ROSS H E	1
ROSS HENRY C	1
ROSS JAMES	2
ROSS JENNIE	1
ROSS L A	1
ROSS L W	1
ROSS LAZARE	1
ROSS M H C	1
ROSS MR R	1
ROSS P	1
ROSS P D	1
ROSS PHILIP DANAKEN	1
ROSS W	1
ROSS WILLIAM	1

SUBJECT INDEX

SUBJECT	OCCURS
ROTHERA G	1
ROTHSCHILD JACOB	1
ROTSINNHEN THOMAS	1
ROULEAU CHARLES B	1
ROULSTON MARGARET	1
ROURKE J M	1
ROUSE BEEKMAN E	1
ROUSE IRVING	1
ROUSE J W	1
ROUSE WILLIAM JOHN	1
ROWE ARTHUR	1
ROWE HENRY	1
ROWE JOHN	1
ROWE WILLIAM	4
ROY ALEXINA	1
ROY ANASTASE	1
ROY ARNOLD SCOTT	1
ROY CHARLES	1
ROY DR NARCISSE EMILE	1
ROY FRANK	1
ROY L	2
ROY MR	1
ROY ROBERT M	2
ROY RUDOLPHE	1
ROY SUZANNE	1
ROY THOMAS	1
ROY WILLIAM	1
RUBRIDGE W	1
RUMBY ALEX	1
RUMLEY ALEX	1
RUMLEY E	1
RUMLEY ELIJAH	2
RUMLEY JAMES	1
RUMLEY JOHN	1
RUMLEY LOUIS	1
RUMMICK JAHQUAH	1
RUMPEL GEORGE	1
RUNCHEY HELEN	1
RUNCHEY MRS HELEN	1
RUNCHY JACOB	1
RUNDLE JAMES	1
RUNNALDS WILLIAM NELSON	1
RUNNALL WILLIAM N	1
RUNNELS E J	1
RUPELL LINDSAY	1
RUPERTS LAND	1
RUSH GEORGE	1
RUSH H	1
RUSH J P	1
RUSH ROBERT	7
RUSH SARAH	1
RUSHTON SAMUEL	1
RUSSEL A J	1

SUBJECT INDEX

SUBJECT	OCCURS
RUSSEL AMOS	1
RUSSEL ARCHIBALD	1
RUSSEL JOHN	1
RUSSELL A J	1
RUSSELL AMOS	1
RUSSELL ANDREW	2
RUSSELL ARCHIBALD	1
RUSSELL CATHERINE	2
RUSSELL CATHERINE L	2
RUSSELL CLABREN	1
RUSSELL CYRUS	1
RUSSELL GEORGE	1
RUSSELL GEORGE E	1
RUSSELL JOSEPH H	1
RUSSELL MATHEW	2
RUSSELL RICHARD	2
RUSSELL RICHARD D	1
RUSSELL RICHARD DAVIS	1
RUSSELL ROBERT	3
RUSSELL RODNEY	1
RUSSELL WILLIAM HENRY FRA	1
RUTEAU R A	1
RUTHERFORD D A	1
RUTHERFORD DAVID	2
RUTHERFORD DAVID A	1
RUTHERFORD JOHN	2
RUTHERFORD JOHN W S	1
RUTHERFORD S L	1
RUTLEDGE JOHN	1
RUTLEDGE WILLIAM	1
RUTLEDGE WILLIAM N	1
RUTTAN R A	1
RUXTON ANDREW	1
RYAN	1
RYAN HUGH	1
RYAN JOHN	2
RYAN MARY	1
RYAN REVEREND F C	1
RYAN THOMAS	1
RYDALL HENRY	1
RYER CAROLINE	1
RYER JOHN	1
RYERSON	2
RYKERT J C	1
SABLE	1
SABLE POINT	1
SABQUAIBENESS JAMES	1
SADAQUIS SAMUEL M	1
SADLER F D	1
SADLER MICHAEL	1
SADLER WILLIAM	2
SAGAMOOK	1
SAGENASH SARAH	1

SUBJECT INDEX

SUBJECT	OCCURS
SAGER JAMES	1
SAGLE PETER	1
SAGUEL DAVID	1
SAGUENAY	1
SAHANATION ISAIAH	1
SAHGEE CHIEF JAMES	1
SAHGEE JAMES	1
SAHGEJEWAYWAHSA	1
SAHGIE CHIEF JAMES	1
SAHGUTCHEWAIOSAI	1
SAHIVIB JAMES	1
SAHKAHCHEWAY CHIEF PERROT	1
SAHKEEMAHQUA	1
SAHWIB JAMES	2
SAIGEON MARY	1
SAIGESTON WALTER	1
SAIGHAN WALTER	1
SAIGHON WALTER	1
SAIGRAN JOSEPH	1
SAINT FRANCIS	5
SAINT FRANCIS-LAND	1
SAINT FRANCOIS	101
SAINT FRANCOIS RESERVE	1
SAINT FRANCOIS-LAND	43
SAINT JOHN RIVER	1
SAINT-FRANCOIS-LAND	1
SAINT-JEAN PIERRE	2
SAKORAIATAKOA MARTIN	1
SAKORIATAKWA MARTIN	1
SAKOWENNIAKS	1
SALOMON CHIEF LORAN	1
SALT A	1
SALT ALLAN JUNIOR	1
SALT ALLEN	2
SALT WELLINGTON	1
SAM MITCHELL	1
SAMBLING THOMAS	1
SAMPSON CHIEF	1
SAMPSON JOSEPH	1
SAMUEL AMELIA	1
SANDAY EPHRAIM	1
SANDERS CARNEY	1
SANDERS F M	1
SANDERS FRANCIS M	1
SANDERS THEODORE	1
SANDERS WILLIAM FRANCIS	1
SANDFIELD JOHN	1
SANDS ERNEST	1
SANDS JULIA	1
SANDS POLLY	1
SANDS WALTER	1
SANDY DAVID	2
SANGENE ALEX	1

SUBJECT	OCCURS
SANGSTER SELWYN EGERTON	1
SARAKOWANE JOSEPH	1
SARGEANT CHARLES	11
SARGENT THOMAS	1
SARIOWANI LOUIS	1
SARNIA	418
SARNIA MUNICIPAL COUNCIL	1
SARNIA NEWELL NANCY	1
SARNIA-LAND	391
SASKATCHEWAN-LAND	2
SATEBARET BERNARD	1
SAUBLE	1
SAUBLE SLIDE AND BOOM CO	1
SAUGEEN	238
SAUGEEN-LAND	674
SAULT GRAY COPPER COMPANY	1
SAULT STE MAIRE-LAND	1
SAULT STE MARI	1
SAULT STE MARIE	177
SAULT STE MARIE PULP AND	1
SAULT STE MARIE-GARDEN RI	1
SAULT STE MARIE-LAND	904
SAULT STE MARIE-LAND LAND	1
SAULT STE MARIE-LAND' LAN	1
SAULT WALTER	1
SAULTER RICHARD	1
SAUNDERS DAVID	1
SAUNDERS EDWIN	2
SAUNDERS JESSIE	1
SAUNDERS JOHN	1
SAUNDERS THOMAS	1
SAUNDERS WILLIAM	1
SAUTL STE MARIE	1
SAVAGE	1
SAVAGE CHARLES	48
SAVAGE CHARLES B	10
SAVAGE ROBERT H	1
SAVAGE WALTER	1
SAVANNE	2
SAVARD EDOUARD	1
SAWATIS AGNES	1
SAWATIS CHIEF JOHN	1
SAWATIS JAKE	1
SAWATIS JOHN	2
SAWATIS JOSEPH	1
SAWATIS LOUIS	1
SAWATIS THOMAS	1
SAWATIS TOM	1
SAWELL PETER	1
SAWYER CHIEF	1
SAWYER CHIEF DAVID	1
SAWYER DAVID	4
SAWYER DAVID CHIEF	1

SUBJECT	OCCURS
SAWYER JAMES	2
SAWYER MRS E	1
SAWYER NEADLE	1
SAWYER ROBERT	2
SAYER CHIEF	1
SAYER CHIEF JOSEPH	1
SAYER JAMES	1
SAYER THOMAS	1
SAYERS GEORGE	1
SAYERS JAMES	2
SAYERS PATRICK	1
SCAIFE WILLIAM	1
SCALES WILLIAM	2
SCANNADO SUSANNAH	1
SCATCHERED THOMAS	1
SCHAIFFER ARTHUR D	2
SCHAM PETER	1
SCHARF J A	1
SCHELL BENJAMIN	2
SCHICK ABRAHAM	1
SCHICK HANNAH	1
SCHILLER C E	1
SCHILTROTH GEORGE	1
SCHOALES FRANCIS HAMILTON	1
SCHOCIER PIERRE	1
SCHOFIELD ANNA BERTHA	1
SCHOFIELD FRED	1
SCHOOLS	1
SCHROEDER JOHN	1
SCHRUYLER NELLIE	1
SCHULTE FRED C JR	1
SCHUYLER HENRY	1
SCHUYLER WILLIAM	1
SCHWALM HILTON	1
SCOGOG	3
SCOTT	1
SCOTT ALEXANDER	1
SCOTT ALFRED M	1
SCOTT ANDREW	1
SCOTT D	2
SCOTT DAVID	10
SCOTT DOCTOR ALEXANDER	1
SCOTT DOCTOR W S	1
SCOTT DUNCAN CAMPBELL	2
SCOTT EDWIN	1
SCOTT G J	1
SCOTT ISAAC	1
SCOTT JAMES	4
SCOTT JOB	1
SCOTT JOHN	20
SCOTT JOHN C	2
SCOTT JOHN MARTIN	1
SCOTT JOHN R	2

SUBJECT	OCCURS
SCOTT JOSEPH STUART	1
SCOTT LUCINDA	4
SCOTT M J	1
SCOTT MARGARET	1
SCOTT MARK	3
SCOTT MATTHEW J	3
SCOTT PETER A	1
SCOTT PETER ANDERSON	1
SCOTT R W	2
SCOTT REVEREND WILLIAM	2
SCOTT ROBERT	2
SCOTT THOMAS	3
SCOTT W L	1
SCOTT WALTER	2
SCOTT WILLIAM	3
SCOTT WILLIAM L	1
SCRIMSHAW ALMOND	1
SCRIMSHAW DANIEL	1
SCRIVER ROBERT	1
SCUGOG	88
SCUGOG LAKES-LAND	1
SCUGOG-LAND	13
SEALNOAK SIDNEY	1
SEAMAN NATHAN D	1
SEAMAN THEODORE	1
SEARGEANT L T	1
SEARLES IRA	1
SEBASTIAN MAURICE	2
SEBASTIAN NARCISSE	1
SEBASTIEN CHIEF MAURICE	1
SEDAH JAMES	2
SEED VICTORINE	1
SEEMING	1
SEIBERT DAVID	1
SELKIRK LORD	1
SELWAY HENRY	1
SENECA ABRAM	1
SENECA DAVID	1
SENECA ISAAC	1
SENECA JABEZ	1
SENECA JOHN	1
SENECA JONAS	1
SENECA LILA	1
SENECA MARY	1
SENECA MOSES	1
SENECA SARAH	2
SENECAL HARRY WILLARD	1
SENECAL JOSEPH	3
SENECAL L A	1
SENSABOUGH CLARK	1
SENSENEY DR B RUSH	1
SEPT ILES	4
SEPT ILES-LAND	2

SUBJECT	OCCURS
SEPT-ILES	1
SERGEANT CHARLES	2
SERO CATHERINE	2
SERO DENIS	1
SERO DENNIS	2
SERO ISRAEL	1
SERO JACOB	2
SERO JAMES	1
SERO MARGARET	1
SERO MOSES	1
SERO MRS JACOB	1
SERO WILLIAM	4
SERPENT RIVER	10
SERRE JOSEPH EUGENE	1
SEVEN ISLANDS	1
SEWELL PETER	1
SEXSMITH MICHAEL	2
SEYMOUR JOE	1
SHABAWA LOUIS	1
SHACKELTON JAMES M	1
SHACKLETON JAMES M	1
SHACKLETON ROBERT	2
SHANAHAN MR	1
SHANDREW RACHEL	1
SHANKS MRS	1
SHANNON HENRY	1
SHARLOW PETER	1
SHARP DANIEL MARIGOLD	1
SHARP JOHN	1
SHARPE ALBERT E	1
SHARPE JAMES	1
SHARRON DAVID	1
SHATEHORONHIES ANTOINE	1
SHATEKAIENTON CHIEF LOUIS	1
SHATTER SARGEANT WILLIAM	1
SHATTER WILLIAM	1
SHAW	4
SHAW CONSIDER	1
SHAW GAVIN	1
SHAW GAVIN JR	1
SHAW HERBERT A	1
SHAW JOHN MCMILLAN	1
SHAW JOSEPH	1
SHAW ROBERT	1
SHAW THOMAS W	2
SHAWANA GABRIEL	1
SHAWANABE JOSEPH	1
SHAWANAGA	22
SHAWANAGA-LAND	5
SHAWANO ISAAC	1
SHAWANOO JULIA	1
SHAWEGUANET MARGUERITE VI	1
SHAWONOO	1

SUBJECT	OCCURS
SHAWUNAUSSOWAY CHIEF	1
SHEARANS PATRICK	1
SHEBAHYZIK	1
SHEBENACADIE	1
SHEDDON JOHN	1
SHEE DR	1
SHEE P ARTHUR	1
SHEGUIANDAH	7
SHEGUIANDAH-LAND	7
SHEGUINANDAH	1
SHELBURN COUNTY	1
SHELBURNE	1
SHELDON CHARLES L	1
SHELDRAKE HARRY CHARLES L	1
SHELDRICK JAMES	1
SHELLEY FANNY SYLVESTER	1
SHENE CHARLES	1
SHENSTON T S	3
SHEPHERD ALBERT	1
SHEPHERD REV W W	1
SHEPHERD REVEREND W W	2
SHEPHERD W J	1
SHEPHERD WILLIAM JOSEPH	1
SHEPPARD ALBERT	2
SHEPPARD W J	1
SHERIDAN DR	1
SHERIN H	1
SHERWOOD EDWARD D	1
SHERWOOD ESTHER A	2
SHERWOOD MARY E	1
SHERWOOD PERCY COLONEL	1
SHERWOOD WILLIAM	1
SHESHEGWANING	4
SHESHEGWANING-LAND	3
SHETEKAIENTON LOUIS	1
SHEWANAKISHICK	1
SHIELDS CHARLES	1
SHIELDS JAMES	1
SHIELDS JOHN	1
SHILLING ANNIE LILLY IREN	1
SHILLING CAROLINE	1
SHILLING JACOB	1
SHILLING RICHARD	1
SHILLING WILLIAM	1
SHILLINGTON ROBERT TAYLOR	1
SHINGWAUK CHIEF AUGUSTIN	3
SHINGWAUK GEORGE	1
SHIPMAN CHARLES	1
SHIPMAN FREEMAN	1
SHIPMAN MINNIE ALBERTA	1
SHIPMAN THOMAS	1
SHIPPEGAW ELIZA	2
SHIPPEGAW MARY ANN	1

SUBJECT	OCCURS
SHIPPEN JOHN	1
SHIPPER HENRY	1
SHISHIGWANING	1
SHOAL LAKE-LAND	2
SHOBEKEZHIK JOSEPH	2
SHOLDICE JAMES C	1
SHOLLIER LEOPOLD	1
SHORTREED THOMAS	1
SHOULDICE WILLIAM	1
SHOULDICE WILLIAM JAMES	1
SHRIGLEY WILLIAM	1
SHUBENACADIE	2
SHUBENACADIE-LAND	5
SHUELL WALTER	1
SHUTE ARTHUR	1
SHUTE JAMES	3
SHUTE JOHN	5
SHUTT MR	1
SIBLEY EDWARD	1
SICKERS JOHN R	1
SICKLE CHIEF JOHN	1
SICKLE REVEREND A	1
SICKLES ADAM	1
SICKLES CHARLES	1
SICKLES CHIEF ABRAM	1
SICKLES CHIEF JOHN	1
SICKLES ELIAS	2
SICKLES ISAAC	3
SICKLES JOHN	2
SICKLES JOHN R	1
SICKLES MARTIN	1
SICKLES MARY	3
SICKLES REVEREND	1
SICKLES REVEREND A	1
SICKLES REVEREND ABRAHAM	1
SIDES WILLIAM	1
SIDEY JOHN	1
SIDNEY BAY	1
SIDNEY LORD	1
SIFTON CLIFFORD	2
SILLIBY	1
SILLIBY WILLIAM	1
SILLS	1
SILVER ANNE	1
SILVER CATHERINE	1
SILVER CORNELIUS	2
SILVER LUCINDA	1
SILVER PETER	1
SILVER SARAH	1
SILVERSMITH CHARLES	1
SILVERSMITH JOB	1
SILVERSMITH PETER	1
SILVERTHORN FRANCIS	2

SUBJECT	OCCURS
SIMCOE	62
SIMCOE DAVID	2
SIMCOE-LAND	11
SIMENTON ARTHUR	1
SIMMONS WILLIAM	3
SIMON MARTHA	1
SIMON MARY	1
SIMON PETER	1
SIMON WILLIAM	1
SIMON WILLIAM C	1
SIMONEAU VICTOR	1
SIMPSON	2
SIMPSON A W	1
SIMPSON CO	1
SIMPSON DAVID B	1
SIMPSON DAVID LESLIE	1
SIMPSON DR T	1
SIMPSON GEORGE A	1
SIMPSON J	1
SIMPSON JOHN	2
SIMPSON W A	1
SIMPSON W C	1
SIMPSON W M	1
SIMPSON WEMYSS	1
SIMPSON WEMYSS M	1
SIMPSON WILLIAM	19
SIMS ADELINE	1
SIMS C L D	1
SIMS C S	1
SIMS HENRY	2
SIMS HENRY STRUDWICK	1
SIMS JAMES	2
SIMS JOHN GLADWIN	1
SIMS MARIA	1
SIMS MARIE JOSEPHINE	1
SIMS MARY ANN	1
SIMS PETER	1
SIMS REVEREND J W	1
SIMS ROBERT	3
SIMS THOMAS C	1
SIMS W W	1
SIMSON CHARLES	1
SINCLAIR	1
SINCLAIR ALEXANDER	1
SINCLAIR DR	1
SINCLAIR JOHN	4
SINCLAIR R V	1
SINCLAIR ROBERT	6
SINCLAIR SAMUEL	1
SINEBAH HARRIET	1
SING CYRUS R	1
SING J G	1
SING WILLIAM HENRY	1

SUBJECT	OCCURS
SINGLETON A	1
SINGLETON RICHARD	2
SINKLER SAMUEL	1
SIOUI CHIEF STANISLAS	2
SIOUI GEORGE	1
SIOUI HONORE	1
SIOUI J P	1
SIOUI JOSEPH	2
SIOUI JOSEPH J	1
SIOUI MAXIME	1
SIOUI NOE	1
SIR FRANCIS BOND HEAD'S T	1
SIROIS L P	1
SIX ANTIONS-LAND	1
SIX NATIONS	1,206
SIX NATIONS-LAND	944
SIX NATIONS,	1
SKAHETATI	1
SKAHIONHATISON JOSEPH	1
SKASENNATI MARIA	1
SKEAN GEORGE	1
SKENE	1
SKENE CHARLES	36
SKEOCH JAMES	1
SKEOCH RICHARD	1
SKEWES ELIZABETH ANN	1
SKINNAWAH JOHN	3
SKINNER THOMAS MORRISH	1
SKIPPEN CHARLES	1
SKIPPEN JOHN	1
SKIPPEN WILLIAM R	1
SKIRROW FREDERICK	1
SKY ABRAM	1
SKY CHARLES	1
SKY DANIEL	1
SKY DAVID	1
SKY JACOB	1
SKY PETER	1
SKY ROSAN	1
SKY SARAH	1
SKY SUSAN	1
SKYE JOSEPH	1
SKYE PETER	1
SKYE SUSAN	1
SLACK JOHN	1
SLACK JOHN W	1
SLAGEL ISABELLA ADELINE	1
SLAGEL JOHN L	1
SLOAN JOHN	1
SLOAT CHANCIE	1
SLOCOMBE JAMES	1
SLOCUM DANIEL	1
SLOCUM WALTER	1

SUBJECT INDEX

SUBJECT	OCCURS
SMALL JOHN	1
SMALL JOHN W	2
SMART AUDREY	1
SMART CATHERINE	1
SMART DARCY	1
SMART DEBBY	1
SMART GEORGE	1
SMART HENRY	1
SMART ISAAC	2
SMART JAMES A	1
SMART JOHN	1
SMART JOHN S	1
SMART JOSEPH	1
SMART ROBERT G	1
SMARTS PETER	1
SMELLIE DOCTOR THOMAS S T	1
SMELTZON W I	1
SMILEY D M	1
SMILEY DAVID MOORE	1
SMITH	3
SMITH A GRASSET	1
SMITH A J	1
SMITH ALEX	1
SMITH ALVEY	1
SMITH ANGUS J	1
SMITH CATHERINE	1
SMITH CHARLES T	1
SMITH CHIEF A G	1
SMITH CHIEF A J	1
SMITH CHIEF ALEXANDER S	1
SMITH CHIEF WILLIAM	1
SMITH CYNTHIA E	1
SMITH D	1
SMITH D A	2
SMITH DANIEL	4
SMITH DAVID	3
SMITH DAVID D	3
SMITH DONALD	3
SMITH E P	1
SMITH EDWARD J	1
SMITH ELIZA	1
SMITH F	2
SMITH FRANK	1
SMITH FRANK JR	1
SMITH FRED	1
SMITH FREDERICK W	1
SMITH G LARRATT	1
SMITH GEORGE A	1
SMITH GEORGE E	2
SMITH GEORGE E DR	1
SMITH GEORGE ENOCH	1
SMITH GILBERT A	1
SMITH GORDON J	1

SUBJECT INDEX

SUBJECT	OCCURS
SMITH HENRY	3
SMITH HEREFORD OLIVER	1
SMITH HORACE BRUCE	1
SMITH HOWARD	2
SMITH HUGH	1
SMITH ISAIAH	1
SMITH J NEWTON	1
SMITH J O	1
SMITH JACOB	1
SMITH JAMES	1
SMITH JAMES A	1
SMITH JAMES H	1
SMITH JAMES W	2
SMITH JOHN	10
SMITH JOHN RHODES	1
SMITH LARUE	1
SMITH LEVIA	1
SMITH LORAN	1
SMITH LOUISE FLETCHER	1
SMITH LYDIA	1
SMITH MAHLON HARVEY	1
SMITH MATTHEW H	3
SMITH MINNIE	1
SMITH NANCY	1
SMITH NORMAN	1
SMITH O W	1
SMITH PASCAL	1
SMITH PETER	2
SMITH REVEREND A G	1
SMITH REVEREND WILLIAM	2
SMITH ROBERT	1
SMITH ROBERT ALEXANDER	1
SMITH ROBERT GEORGE	1
SMITH ROBERT N	1
SMITH SAMUEL	4
SMITH SARAH	4
SMITH SILVESTER	1
SMITH SUSAN	1
SMITH SUSANNAH	1
SMITH THOMAS	2
SMITH WALKER	2
SMITH WILLIAM	13
SMITH WILLIAM H	1
SMITH WILLIAM HENRY	1
SMITH WILLIAM R	1
SMITH ZENAS	1
SMOKE	1
SMOKE HURLBERT	1
SMOKE HURLBURT	1
SMOKE HURLBURT JR	1
SMOKE JAMES	1
SMOKE LOUIS	3
SMOKE MICHAEL	1

SUBJECT INDEX

SUBJECT	OCCURS
SMOKE MOSES	2
SMOKE THOMAS	2
SMOKE WILLARD	1
SMOKE ZACCHEUS	1
SMYTH	1
SMYTH GEORGE	1
SMYTH HENRY	1
SMYTH JOHN	2
SMYTH JOHN A	1
SMYTH JOSEPH	1
SMYTH RAY	1
SNAKE CHARLES	1
SNAKE ENOCK	1
SNAKE GEORGE	2
SNAKE ISLAND	32
SNAKE ISLAND-LAND	2
SNAKE JAMES	1
SNAKE JOHN	2
SNAKE MARTHA	1
SNAKE MARY JANE	1
SNAKE NANCY	1
SNAKE NOAH	1
SNAKE WIDOW	1
SNAKE WILLIAM	2
SNAKE WILLIAM R	1
SNELGROVE THOMAS	1
SNETSINGER MATTHIAS	1
SNIDER	1
SNIDER CHARLES	1
SNIDER GEORGE	6
SNOW BERT ALEXANDER	1
SNOW CHARLES	4
SNOW CHESTER WILLIAM	1
SNOW ISAAC	1
SNOW JOHN A	2
SNOW JOSEPH	1
SNOW WILLIAM	1
SNOW WILLIAM B	1
SNOW WILLIAM BICKLEY	1
SNOW WILLIAM JR	1
SNYDER J C	1
SOCCO ISAAC	1
SOCIERE PIERRE	1
SOCIETY OF AMERICAN INDIA	1
SOCK CLOU LOUIS	1
SODDER NOAH	1
SOLOMON	1
SOLOMON ALEX	1
SOLOMON CHIEF LAWRENCE	1
SOLOMON HENRY	1
SOLOMON ISADORE	1
SOLOMON JAMES	1
SOLOMON JOHN	1

SUBJECT INDEX

SUBJECT	OCCURS
SOLOMON MITCHEL	1
SOLOMON MOSES	2
SOLOMON PHOEBE	1
SOLOMON THOMAS	1
SOLOMON WESLEY	2
SOLOMON WILLIAM	2
SOLOMON XAVIER	1
SOMERVILLE ANDREW	1
SOMERVILLE ROBERT	1
SOMES THOMAS	1
SONIC ELIJAH	1
SONIE JAMES	1
SONIOTARONWANE LOUIS	1
SOPER ALMON	1
SOPER ROBERT	1
SOPER WILLIAM	1
SORATASE ENNIAS	1
SORLEY JOHN	1
SOUTH BAY	2
SOUTH-WESTERN DISTRICT-LA	1
SOUTH-WESTERN-LAND	1
SOUTHERN RAILWAY CO	1
SOUTHERN RAILWAY COMPANY	2
SOUTHWESTERN DISTRICT	1
SOUTHWESTERN DIVISION	6
SOUTHWESTERN DIVISION-LAN	1
SOUTHWORTH ELIZA L	1
SOVEY JOHN	1
SOWDEN JOHN	1
SPANIARD ANN	1
SPANISH MILLS COMPANY	1
SPANISH RIVER	15
SPANISH RIVER LUMBER COMP	1
SPANISH RIVER-LAND	7
SPARLING PHILIP REVEREND	1
SPARROW PETER	1
SPEARS WILLIAM	1
SPEERS JACOB	1
SPENCE JOHN HAROLD	1
SPENCE R W	1
SPENCE STEPHEN	1
SPENCE THOMAS	1
SPENCER ALEXANDER	1
SPENCER ALFRED	1
SPENCER EDWY	1
SPENCER GEORGE	1
SPENCER GODFREY WAUD	1
SPENCER HENRY	1
SPENCER JOHN	2
SPENCER JOSEPH	2
SPENCER LOUISA	1
SPENCER SOLOMON	1
SPENCER SOLOMON JR	1

SUBJECT	OCCURS
SPENCER STEPHEN	1
SPENCER SYDNEY	1
SPHEHERD W J	1
SPIER A R	1
SPIKER ISAAC	1
SPLITLOG ALEXIS	1
SPLYCER JOHN	1
SPRAGG ALEXANDER	1
SPRAGG H	1
SPRAGG SUDWICK	1
SPRAGGE A G M	1
SPRAGGE W	1
SPRAGGE WILLIAM	32
SPRAGUE ANDREW	1
SPRAGUE N	1
SPRAGUE NOSTRAND	2
SPRINGER D R	2
SPRINGER DAVID R	1
SPRINGER WILLIAM	1
SPROAT A	1
SPROAT WILLIAM	2
SPROCT G M	1
SPROUL MRS PRUDENCE	1
SPROULE C W	1
SPROULE ROBERT	1
SPROULL JAMES	1
SPRY ALFRED	1
SPRY JAMES	1
SQUARE MRS TOM	1
SQUARE PETER	1
SQUARE SARAH	1
SQUAW BAY	1
SRIGLEY WILLIAM	1
ST AUGUSTINE	1
ST BARNABAS CHURCH	1
ST CLAIR TUNNEL COMPANY	2
ST CROIX-LAND	3
ST DENIS ALEXANDRE	1
ST DENIS EDOUARD	1
ST FRANCIS	12
ST FRANCIS-LAND	2
ST FRANCOIS	1
ST FRANCOIS-LAND	2
ST GEORGE LOUIS	1
ST GERMAIN JOHN	1
ST GERMAIN JOSEPH	1
ST JEAN	1
ST LAWRENCE	1
ST LAWRENCE RIVER	1
ST LOUIS DE FULGENCE	1
ST MARY	5
ST MARY-LAND	1
ST MARYS	1

SUBJECT	OCCURS
ST MARYS-LAND	1
ST MAURICE	1
ST MAURICE RIVER	1
ST REGIS	247
ST REGIS-LAND	289
ST-AUBIN NOEL	1
ST-JULES FRANCOIS	1
STAATS BETSY	1
STAATS CHIEF ANDREW	1
STAATS MARY	1
STACEY JOHN	1
STACEY JOSEPH	1
STACEY MOSES	1
STAFFELD R M	1
STALKER JOHN	1
STALKER M	1
STANDISH ALBERT B	2
STANDUP JOHN	1
STANHOPE ROBERT	1
STANLEY ANNA D	1
STANLEY EDGAR D	1
STANTON REVEREND T	1
STANTON REVEREND THOMAS	2
STANTON THOMAS	1
STAPLES RICHARD	1
STAPLETON R S	1
STARK JOHN	1
STARK T C	1
STARMER THOMAS	2
START JOHN	1
STATE OF NEW YORK-LAND	1
STAUND REVEREND	1
STEAD JAMES	2
STEAD JOHN	1
STEAD R J	1
STEADLEY ELLA F	1
STEEL JAMES	1
STEELE MARY	1
STEELE WILBERT CHESTER	1
STEEP JOHN	1
STEIP FRANK	1
STEIP JOHN	1
STENSON M J	1
STEPHEN ARTHUR	1
STEPHEN DR R M	2
STEPHEN DR R W	1
STEPHEN MARY ANNE	1
STEPHEN RICHARD	1
STEPHEN THOMAS	1
STEPHENS & CO	1
STEPHENS ALEXANDER	2
STEPHENS DR R M	1
STEPHENS DR R W	1

SUBJECT	OCCURS
STEPHENS JAMES	1
STEPHENS R E	1
STEPHENS RICHARD	2
STEPHENS ROBERT	1
STEPHENS WESTON	1
STEPHENSON ALEX	1
STEPHENSON JAMES	1
STEPHENSON MARGARET JANE	1
STEPHENSON RUFUS	1
STEPHENSON W H	1
STEPHENSON WILLIAM	1
STERLING JOHN	2
STERLING ROBERT	1
STERLING S JOHN	1
STERLING WALLACE L	1
STERLING WILLIAM	1
STERLING WILLIAM J	1
STERLING WILLIAM N	1
STEVEN JEAN	1
STEVEN WILLIAM	1
STEVENS ANDREW	1
STEVENSON A	1
STEVENSON ARCHIBALD	1
STEVENSON ARTHUR	1
STEVENSON CHARLES EDWARD	1
STEVENSON J R	5
STEVENSON JAMES	2
STEVENSON NORMAN HENRY	1
STEVENSON RUFUS	1
STEWART ALEXANDER	1
STEWART CHARLES	6
STEWART DOCTOR S	1
STEWART DR	1
STEWART DR S	4
STEWART DUNCAN	1
STEWART E	1
STEWART ELIHU	1
STEWART GEORGE	3
STEWART H A	1
STEWART HUGH	1
STEWART J C	1
STEWART J K	1
STEWART JOHN	5
STEWART NEIL	2
STEWART R BURTON	1
STEWART REVEREND H C	1
STEWART RICHARD	1
STEWART ROBERT	3
STEWART S	2
STEWART SAMUEL	2
STEWART T	4
STEWART THEOPHILUS	2
STEWART THOMAS	1

SUBJECT	OCCURS
STEWART WILLIAM	1
STEWARTS S	1
STICKLER RONALD	1
STILWELL WILLIAM	1
STINSON JOHN	1
STINSON WILLIAM	2
STIRK SAMUEL	1
STIRLING MARY	1
STIRLING WM	1
STOACKLEY THEODORE	1
STOCK ROBERT	1
STOCKING CHARLES P	1
STOCKING CHARLES PACKHAM	1
STOCKING CHARLES PECKHAM	1
STOCKS WILLIAM	1
STODART WILLIAM	1
STODDART WILLIAM	2
STOKES FRANCIS HENRY	1
STOKES FRANCIS RODNEY	1
STONE ABRAHAM	1
STONE DAVID	1
STONE DR JOHN R	1
STONE J J W	1
STONE JAMES	1
STONE S GEORGE	1
STONEFISH AUGUSTUS	1
STONEFISH CHIEF	1
STONEFISH CHIEF C M	2
STONEFISH ELI	1
STONEFISH H MOSES	1
STONEFISH JEREMIAH	1
STONEFISH JOE	1
STONEFISH JOSEPH	2
STONEFISH MOSES	2
STONEFISH SAMUEL	2
STONEHOUSE E	1
STONEY POINT	11
STONEY POINT-LAND	3
STOOL CHARLES	1
STOQUA	1
STOQUA AMAB	1
STOQUA LOUISE	1
STOREY WILLIAM HENRY	1
STORM SOLON	3
STORNE MARY	1
STORNE SARAH	1
STORRY THOMAS	1
STOUKLEY THOMAS	1
STRACHAN ARCHIBALD	1
STRACHAN REVEREND R	1
STRAHTROY	1
STRAIN THOMAS A	1
STRAIN WILLIAM L	1

SUBJECT INDEX

SUBJECT	OCCURS
STRANGE DR O S	1
STRAPNEL WALTER S	1
STRAPP BEN	1
STRATBY R L F	1
STRATFORD AND HURON RAILW	1
STRATFORD JOHN H	1
STRATHCONA LORD	1
STRATHEARN DOUGLAS STEWAR	1
STRATHROY	79
STRATHROY-LAND	80
STRATHROY,	1
STREET GEORGE	1
STREET JACOB RICHARD	1
STREET JOHN	1
STRICKLAND F PERCY	1
STRICKLAND H T	2
STRICKLAND J P	1
STRICKLAND P D	1
STRICKLAND PERCY DEYNCOUR	1
STRICKLAND R C	3
STRICKLAND WALTER D	1
STRINGER CHARLES	2
STRINGER EDDIE	1
STRINGER JAMES	3
STRINGER JOHN	2
STRINGER LOTHIAM	1
STRINGER LOTHIAN	1
STRINGER LOTHIN	1
STRINGER REDFORD	1
STRINGER ROBERT	1
STRINGER WILLIAM	1
STRINGER WILLIAM JAMES	1
STRUDGEON JOHN	1
STRUTHERS J	1
STRUTHERS JOHN	2
STRUTHERS R	1
STUART F W	1
STUART JAMES	1
STURGEON FALLS	2
STURGEON FALLS-LAND	4
STURGEON GEORGE	1
STURGEON MARY	1
STURGEON ROBERT	1
STURGEON WILLIAM	2
STURGIS COLISTA M	1
STYRES GEORGE D	2
STYRES JAMES	1
STYRES SAMUEL	1
SUCKER CREEK	8
SUCKER CREEK-LAND	1
SUELLER FREDERICK	1
SUELLER MITCHELL	1
SUGAR LYDIA	1

SUBJECT INDEX

SUBJECT	OCCURS
SUGAR WILLIAM	3
SUGARBUSH PETER	1
SULLIVAN ALAN	2
SULLIVAN CHARLES E	1
SUMMERS JOHN	1
SUNDAY ANGUS	1
SUNDAY CHIEF JOHN	1
SUNDAY JOHN	7
SUNDAY SUSAN	1
SUNDRY JOHN	1
SUPE CAROLYN	1
SUPE CHARLES	1
SUPERIOR	1
SUPERIOR DREDGE AND DOCK	1
SUTER R	1
SUTHERBY J E	2
SUTHERLAND A	1
SUTHERLAND JAMES	2
SUTHERLAND JOHN	1
SUTHERLAND MOSES	1
SUTHERLANDS JAMES	1
SUTON	1
SUTTON CATHERINE	1
SUTTON E B S	1
SUTTON E S B	1
SUTTON WILLIAM	1
SWAIN	1
SWAIN E M	1
SWAIN T	1
SWARTMAN CORNELIUS JACOB	1
SWARTMAN GEORGE	1
SWEETEN EDWARD	1
SWIFT JOSEPH F	1
SWINBURNE ALBERT	1
SWINN JEREMIAH	1
SWITZER JOHN	1
SWITZER WILLIAM	2
SYDNEY-LAND	3
SYKES JAMES R	1
SYKES PHILLIP H	1
SYMON	1
SYMON A	1
SYMONS JACOB	1
SYMONS WILLIAM	1
SYNNOTT S H	1
TABABUNDONG DON	1
TABUSINTAC-LAND	2
TACKABARY RICHARD	1
TACKABERRY JOHN	1
TACKABERRY RICHARD	1
TACKABURY ELIZA H	1
TADOUSSAC	1
TADOUSSAC,	1

SUBJECT INDEX

SUBJECT	OCCURS
TAFT DR FRANK E	1
TAFT JESSIE M	2
TAGGART JACOB	1
TAGGUT WILLIAM	1
TAGOOSH	1
TAHAMONT JOACHIM	1
TAHAMONT LAZARE	1
TAHAMONT LOUIS	1
TAHAMONT VICTORIA	1
TAHENTETA MOISE	1
TAHGUIWENENE CHIEF	1
TAHONKARAKWEN MITCHELL	1
TAHWAH FRANCIS	1
TAHWAH FRANK	1
TAIGAIWENINI	1
TAIL JOHN	1
TAILLON ALEXANDER	1
TAILLON ALPHONSE ANTOINE	1
TAILLON JEAN BAPTISTE	1
TAILLON JOHN BAPTISTE	1
TAIORONIOTE	1
TAIT	1
TAKUMAGA	1
TALBOT DR	1
TALFOURD FROOME	1
TALLION E	1
TANN WILLIAM	1
TANNAHILL JANET SHARP	1
TARETANNE THOMAS	1
TARONWATIE LOUIS	1
TARYWELL WILLIAM	1
TASSIER THEOPHILE	1
TATE	1
TATE FRANCIS JAMES	1
TATE JAMES	1
TATHILL KATE	1
TAWEIAKENRA	1
TAYLOR	1
TAYLOR A C	1
TAYLOR ALEXANDER HARVEY	1
TAYLOR CHARLES	1
TAYLOR CHARLOTTE	1
TAYLOR CORNELIUS	1
TAYLOR GEORGE	4
TAYLOR GEORGE KILBORN	1
TAYLOR H H	1
TAYLOR HENRY JAMES	1
TAYLOR HIRAM	1
TAYLOR J B	1
TAYLOR J J	1
TAYLOR JOHN	3
TAYLOR JOHN B	1
TAYLOR JOSEPH	1

SUBJECT INDEX

SUBJECT	OCCURS
TAYLOR L D	1
TAYLOR LACHLIN	1
TAYLOR PETER	1
TAYLOR WILLIAM	1
TAYLOR WILLIAM HENRY	1
TEARE JAMES H	2
TECHENNE ANTOINE	1
TECHENNE MATHIAS	1
TECUMSEH	1
TEETER W H	1
TEGERIO LOUIS	1
TEGERO ANGELINE	1
TEGERO FRANK	1
TEGERO LOUIS	1
TEGOSH	1
TEGOSH PIERRE	1
TEHANAHALUDAES	1
TEHENENE MATIAS	1
TEHMAN ISABELLA	1
TEHONTIONWASERE MICHAEL	1
TEHONWATSE JEAN	1
TEKANATOKEN ELLEN	1
TEKAWENNOKENSON	1
TELFAR JAMES	1
TELFER BERTHA GITTOES	1
TELFER E CLARENCE	2
TELFER ERNEST HALL	1
TEMAGAMI-LAND	1
TEMISCAMING	1
TEMISCAMINGUE	7
TEMISCAMINGUE-LAND	41
TEMISKAMING	5
TEMISKAMING-LAND	17
TEMISKAMINGUE-LAND	1
TEMOGAMINGUE	3
TEMPLE JOHN	1
TEMPLETON JAMES	3
TEMPLETON ROBERT J	1
TENANT JOHN	1
TENASCO GABRIEL	1
TENASE PETER	1
TENASKON CAMPBELL	1
TENISCO	1
TENISCO CHIEF PETER	1
TENNANT R W	1
TERIHONKOW CHARLES	1
TESSIER THEOPHILE	1
TETESSE PETER	2
TEWANITASSEN	1
TEXAS JACK	1
THACKERAY ELDRIDGE	1
THACKERAY J	1
THACKERAY JOHN	9

SUBJECT	OCCURS
THACKERAY NELLIE	1
THACKERY ARCHIBALD	1
THAENTETHA MOISE	2
THAIORONHIATE LOUIS	1
THE BROAD COVE AND ORANGE	1
THE CANADIAN ALMANAC ,	1
THE DOMINION BRIDGE COMPA	1
THE GEORGIAN BAY AND SEAB	1
THE INDEPENDENT LABOR PAR	1
THE NEW ENGLAND COMPANY	6
THE ONTARIO DEPARTMENT OF	1
THE PAS	1
THE STATE OF NEW YORK	2
THEBAULT STEPHEN	1
THEBODS FRANCIS H	1
THEDE JOHN	1
THEKONWENAWI CECILE	1
THERIAULT LAURENT	1
THERIEN ALEX	1
THESSALON	39
THESSALON RIVER	4
THESSALON RIVER-LAND	24
THESSALON-LAND	184
THETFORD WILLIAM	1
THIBAUDEAU AUGUSTUS	1
THIBAULT ETIENNE	1
THIBAULT STEPHEN	1
THIRD DIVISION	1
THIRD JOSEPH	1
THIRD WILLIAM	1
THOMAS	1
THOMAS ADAM	1
THOMAS CHIEF T	1
THOMAS ELIZA	1
THOMAS FREDERICK WILSON	1
THOMAS GEORGE	1
THOMAS GEORGE W	1
THOMAS GORDON	1
THOMAS ISAAC	1
THOMAS J V	1
THOMAS JACOB	1
THOMAS JAMES	1
THOMAS JAMES SEDAH	1
THOMAS JOHN	5
THOMAS JOSEPH	1
THOMAS JOSHUA	1
THOMAS LOUIS	1
THOMAS MARIA L	1
THOMAS MARY	2
THOMAS MOSES	1
THOMAS PIERRE A	1
THOMAS SAMUEL	1
THOMAS SUZANNE	1

SUBJECT	OCCURS
THOMAS THOMAS D	1
THOMAS WILLIAM	3
THOMPSON A W	1
THOMPSON ALMON A	1
THOMPSON ANDREW T	1
THOMPSON CHARLES	3
THOMPSON CHARLES H	1
THOMPSON CHIEF	1
THOMPSON CHIEF ALEX	2
THOMPSON CHIEF JACOB	2
THOMPSON D	18
THOMPSON DAVID	5
THOMPSON DR ALMON A	1
THOMPSON ELIZABETH JANE	1
THOMPSON FAMILY	1
THOMPSON FULTON	1
THOMPSON GEORGE	1
THOMPSON H H	2
THOMPSON J L	1
THOMPSON JOHN	1
THOMPSON JOHN K	1
THOMPSON JOHN R	1
THOMPSON JOHN SPARROW	1
THOMPSON JOSEPH	1
THOMPSON LADY	1
THOMPSON NANCY	1
THOMPSON PHOEBE	1
THOMPSON SAMUEL	2
THOMPSON SOLOMON	1
THOMPSON T J	1
THOMPSON THOMAS	1
THOMPSON THOMAS J	1
THOMPSON WESLEY	1
THOMPSON WILLIAM	1
THOMSON JACOB	1
THOMSON THOMAS	1
THORBURN	2
THORBURN ALEXANDER	1
THORBURN D J	1
THORBURN DONALD	1
THORBURN JAMES	1
THORBURN JAMES H	4
THORBURN JAS K	1
THORBURN JESSIE N	1
THORBURN MARY E	1
THORBURN MUNGO	3
THORBURN MUNGO ROBERT	1
THORBURN R	1
THORBURN ROBERT	5
THORBURN W A	1
THORBURN WILLIAM	4
THORBURN WILLIAMS	1
THORN GEORGE	1

SUBJECT	OCCURS
THORNE EMILY	1
THORNLOE GEORGE REVEREND	1
THORNTON W H	1
THUNDER BAY-LAND	2
THUNDERWATER	1
THUNDERWATER CHIEF	1
THURLOW TOWNSHIP-LAND	1
TIAWENTOLE FRANK JACOB	1
TIER KANETAKTE	1
TILLEY FRED	1
TILLEY FREDERICK	2
TILLEY JAMES FREDERICK	1
TILSON ROBERT	4
TIMAGAMI BAND	1
TIMISKAMING	9
TIMISKAMING-LAND	3
TIMKIS HILLIER	1
TIMLIN JAMES	1
TIMLIN NIXON D	1
TIMM CHARLES	1
TIMOTHY	1
TIMOTHY MRS CHARLES	1
TIMOTHY NELLES	1
TINKES HERMAN	1
TINKIS H	1
TINKIS HERMAN	1
TINKIS HILLIARD	2
TINKIS HIRAM	1
TINKIS MATILDA	1
TINLINE ANDREW	1
TIOH JOHN	1
TIOHATEKWEN	1
TISDALE COLONEL D	1
TITUS F E	2
TOBBAN JOHN	1
TOBIAS ALBERT	4
TOBIAS CHIEF ALBERT	1
TOBIAS EDWARD	3
TOBIAS WALTER	1
TOBIAS WILLIS	2
TOBIAS WILLIS N	2
TOBICO	1
TOBICO ALLAN	3
TOBICO JOHN B	1
TOBICO JOSIAH	3
TOBICOE JAMES	1
TOBIN L	1
TOBIQUE	34
TOBIQUE-LAND	77
TODD DAVID	1
TODD E	1
TODD JOHN	1
TOERGE NICHOLAS	1

SUBJECT	OCCURS
TOERGE NORMAN K	1
TOHWAH FRANCIS	1
TOLMIE JAMES	1
TOLSMA S	1
TOMACHY ESTHER	1
TOMACHY FRANK	1
TOMAN ANDERSON	1
TOMEGO WILLIAM	1
TOMICO CHIEF	1
TOMICO GEORGE	1
TOMICO JOHN	1
TOMICO WILLIAM	1
TOMIGO CHIEF JOHN	1
TOMLINSON	1
TOMLINSON ALBERT	1
TOMLINSON THOMAS	1
TOMLINSON THOMAS MATTHEW	1
TOMLINSON WILLIAM	1
TOMPKINS HERBERT B	1
TOMPKINS NELLIE M	1
TONEY PETER	1
TOOLE NORMAN	1
TOONEME CHIEF	1
TOOTOOMENAI	1
TOOTOOMINAIE CHIEF	1
TOPEE	1
TOPHAM JOSEPH	1
TOPHAM NELSON	1
TOPP JAMES	1
TOPPINGS THOMAS	1
TORONTO	53
TORONTO AND NIAGARA POWER	1
TORONTO LUMBER CO	1
TORONTO MAIL	1
TORONTO SUPERINTENDENCY	2
TORONTO-LAND	32
TORRANCE F	1
TOTTEN DR OSBORNE	1
TOTTEN W	1
TOULOUSE WILLIAM	1
TOWNLEY JOHN	1
TOWNSEND WILLIAM	2
TOWNSENDE RICHARD	1
TRACY ANDREW	2
TRACY EBENEZER	1
TRACY WILLIAM	1
TRACYS MILLS	1
TRAFALGAR TOWNSHIP-LAND	5
TRAHAN REVEREND L	1
TRAILL CATHERINE PARR	1
TRAPP	1
TRAVIS ROBERT L	1
TRAYMOR ADAM	1

SUBJECT	OCCURS
TRAYNOR ISAAC	1
TREATY NO 10	1
TREATY NO 3	2
TREATY NO 3-LAND	3
TREATY NO 5	1
TREATY NO 8	1
TREATY NO 9	9
TREATY NO 9-LAND	3
TREATY 1	3
TREATY 2	3
TREATY 3	17
TREATY 3-LAND	8
TREATY 9	4
TREBBLE WILLIAM	1
TREES CLAUDINE	1
TREES CLIFFORD	1
TREES ISAAC	2
TREES JOSEPH C	1
TREES LUCY	1
TREMBLAY ALEXIS	1
TREMBLAY ARTHUR	1
TREMBLAY J A	1
TREMBLAY JOSEPH	2
TREMBLAY TELESPORE	1
TREPANIER	1
TRICH CHARLES	1
TRICHEY WARREN	1
TRILL JOHN	1
TRILLER J M	1
TRIMMER THOMAS H	1
TRIPP ANDREW J	1
TRIPP JOHN DAVID ALVIN	1
TRONCH FRANK	1
TROONCH FRANK	1
TROTT E	1
TROTT EDWARD	1
TROTTER	1
TROTTER A J	1
TROTTER ADAM H	1
TROTTER ADAM HENRY	1
TROTTER ALBERT J	1
TROTTER ALBERT JAMES	1
TROTTER LEWIS H	3
TROTTER MARGARET	3
TROTTER T W	1
TROTTER THOMAS	1
TROTTER THOMAS W	1
TROTTER THOMAS WELLINGTON	1
TROTTER WILLIAM L	1
TROTTIER T W	1
TROUGH FRANK	1
TROUGHTON ELIZABETH	1
TROUT	1

SUBJECT	OCCURS
TROUT HENRY	1
TROUT JAMES H	1
TROUT MARY ANN	1
TROUT WILLIAM	2
TROVIS JANE	1
TROY JOHN	1
TRUDEAU HENRY	1
TRUDEAU LOUIS	1
TRUESDELL EZEKIEL	1
TRURO-LAND	2
TSAHOSERATHE MARIE	1
TSONIATT FELIX	1
TUCKE GEORGE	1
TUCKER GEORGE	1
TUCKER JOHN	2
TUCKER MARY JANE	2
TUCKER REVEREND JOHN	1
TUCKER W J	3
TUCKER W J JR	2
TUCKER WILLIAM J	1
TUFFNELL WILLIAM	1
TUFFORD PHILIP	2
TULL SAMUEL	1
TUMMONDS WILLIAM	1
TUPPER JOHN MACDONALD	1
TURCOTTE ALEXANDER	1
TURCOTTE COLIES	1
TURCOTTE JOHN	1
TURKEY JOHN	1
TURKEY MARIA	1
TURKEY PETER JOHN	1
TURLEY PATRICK	1
TURNBULL ANDREW	2
TURNBULL GEORGE	1
TURNBULL JAMES F	1
TURNBULL WILLIAM	1
TURNER ARCHIBALD	1
TURNER B H	1
TURNER BYRON H	1
TURNER C E	1
TURNER HELEN	1
TURNER JACOB	2
TURNER JAMES	1
TURNER JOHN	1
TURNER JULIA	1
TURNER NEIL	1
TURNER WILLIAM	1
TUSCARORA	1
TUSTIAN GEORGE J	1
TUTHILL J U	1
TUTTLE G R	1
TUTTLE GEORGE R	1
TUTTY EDWARD	1

SUBJECT	OCCURS
TUXBURY ANNE C	1
TUXBURY CLARENCE C	1
TWIESHAW CHIEF JOHN	1
TWOFISH ABRAM	1
TYDALL JOHN H	1
TYENDINAGA	337
TYENDINAGA AGENCY-LAND	1
TYENDINAGA-LAND	692
TYERSON DR	1
TYNDALL JOHN C	1
TYNDALL JOHN H	3
TYNDALL THOMAS C	2
TYNDALL WILLIAM HENRY	2
TYO JOHN	1
TYRE ROBERT	1
TYSON A M	1
TYSON J J	2
UNBENEGOOCHING CHIEF	1
UNION CARBIDE CANADA	1
UNION GAS COMPANY	1
UNITED STATES-LAND	1
UNITED TEMPERANCE SOCIETY	1
UNIVERSITY OF MICHIGAN	1
UNWIN	1
UNWIN CHARLES	4
UPHAM GEORGE W	1
UPPER CANADA MINING COMPA	1
UPPER SAGUENAY	1
URE F J	2
VACCINE	1
VAIL WALTER L	1
VALE W M	1
VALIQUETTE FRANK	1
VAN ABBOT WILLIAM	1
VAN ABBOTT	5
VAN ABBOTT WILLIAM	138
VAN ABBOTT WILLIAM FOSTER	1
VAN ABBOTT WILLIAM,	1
VAN ALLEN LEWIS	1
VAN BUSKIRK KATE	1
VAN BUSKIRK RICHARD	1
VAN DUYER SELAH R	1
VAN EVERY ABRAHAM	2
VAN EVERY DAVID	1
VAN HORNE DAVID	1
VAN LOON JAMES	1
VAN NELSON D J	1
VAN NORMAN G R	1
VAN NORMAN MR	1
VAN VLECK ELIZABETH	1
VAN VLECK GEORGE H	1
VAN VLECK L C	2
VAN VLECK LOUIS C	1

SUBJECT	OCCURS
VANCE JOHN	2
VANCE MARY	1
VANDERLIP JOHN	1
VANDERLIP MR	1
VANDERSEN	1
VANDUSEN HENRY	1
VANDUSEN JAMES	1
VANEVERY CATHERINE	1
VANEVERY JULIA	1
VANKOUGHNET COLONEL	1
VANKOUGHNET L S	1
VANKOUGHNETT L	4
VANMEER JACOB E	1
VANOSE AUGUSTUS	1
VANSICKLE GEORGE	1
VANSTONE C R	1
VANZANT HENRY	1
VAREY D W	1
VARNUM J P	1
VARY ALBERT E	1
VASS ALEXANDER	1
VASSAL H	16
VASSAL HENRI	1
VASSAL HENRY	1
VASSAR CHARLES	1
VASSAU JOSEPH	1
VEITCH THOMAS	1
VENEVERY ABRAM	1
VENN ELIZA	2
VERNON ANN	1
VERNON JOSEPH	1
VICARS H G	1
VICARS WILLIAM	1
VICKERS J J	1
VICKERS WILLIAM	3
VICTORIA	2
VICTORIA BRASS BAND	1
VICTORIA CO	3
VICTORIA CO -LAND	2
VICTORIA COUNTY	12
VICTORIA COUNTY-LAND	18
VIDAL A	1
VIGER	42
VIGER-LAND	56
VILLAGE OF ORILLIA	1
VILLAN SOLOMON	1
VILLENEUVE PIERRE	1
VILLENEUVE REGIS	1
VINCENT LOUIS	1
VINCENT MARIE	1
VINCER WILLIAM	1
VINCER WILLIAM HENRY	1
VINING REVEREND JOSEPH	1

SUBJECT INDEX

SUBJECT	OCCURS
VINT NEIL	1
VISGER WALTER L	1
VISGER WALTER S	1
VOGAN THOMAS	2
VOGLER L	1
WA-TE-KA-WEN-NEN-TE	1
WABB	1
WABEMINIKE CHIEF	1
WABI NANCY	1
WABIE ANGUS	1
WABIE JOHN	1
WABIGIJIG CHARLES	1
WABIKIJICK NANCY	1
WACA BROTHERS	1
WADDILONE WILLIAM J	1
WADDILOVE CHIEF	1
WADDILOVE WILLIAM JOHN	1
WAGAR WILLIAM	1
WAGG E	1
WAGG FRANCIS	4
WAGG FRANK	1
WAGG MARY	1
WAGHORN WILLIAM	2
WAGNER MR	1
WAHBECONSAI JOHN	1
WAHBEGEWEENS ISAAC JR	1
WAHBEGONA ANDREW	2
WAHBEGONA PETER	1
WAHBEZEE JOSEPH	1
WAHBEZEE LEVI	1
WAHBUNOSA ALEXANDER	1
WAHN VALENTINE	1
WAHNAPITAE-LAND	2
WAHSAMUS	1
WAIN ANN	2
WAINDUBENCE JAMES	1
WAKEFIELD JAMES W	1
WAKEGIGIG CHIEF LOUIS	1
WAKEHAM DR W	1
WAKEHAM WILLIAM	1
WAKWAHNAB LUCY	1
WALBANK	1
WALCOT CHARLES T	1
WALDIE WILLIAM	1
WALKER	2
WALKER AARON	2
WALKER ALEXANDER	1
WALKER ANDREW	1
WALKER CHRISTIAN	1
WALKER CHRISTIANA	1
WALKER DR A D	1
WALKER DUNCAN	2
WALKER ELIZABETH	1

SUBJECT INDEX

SUBJECT	OCCURS
WALKER GEORGE	1
WALKER HENRY	1
WALKER JAMES	7
WALKER JOHN	1
WALKER JOSEPH	2
WALKER MARY	1
WALKER MARY ANN	1
WALKER MATILDA	1
WALKER MOSES	3
WALKER REVEREND WILLIAM	1
WALKER ROBERT	3
WALKER SAMUEL	1
WALKER SAMUEL J	1
WALKER THOMAS A	1
WALKER THOMAS WILLIAM	1
WALKER W H	1
WALKER WASHINGTON	1
WALKER WILIAM C	1
WALKER WILLIAM	2
WALKER WILLIAM C	1
WALLACE BERTHA G	1
WALLACE DAVID	1
WALLACE E	1
WALLACE FREDERICK BRUCE	1
WALLACE JAMES	1
WALLACE JOHN	3
WALLACE JOHN G	1
WALLACE ROBERT WILSON	1
WALLACE SIMON	1
WALLACE W JOHN	1
WALLACE WILLIAM	1
WALLBRIDGE ADAM H	1
WALLBRIDGE ELIAS	1
WALLBRIDGE F	1
WALLBRIDGE FRANCIS	1
WALLBRIDGE L	2
WALLBRIDGE LEWIS	1
WALPOLE	3
WALPOLE ILSAND	1
WALPOLE ISLAND	549
WALPOLE ISLAND-LAND	54
WALPOLE ISLAND,	1
WALPOLE ROBERT	1
WALSH DAVID	1
WALSH DR JOHN	1
WALSH EDWARD	1
WALSH J E	1
WALSH JOHN	1
WALTER EDWARD	1
WALTER F WILLIAM	1
WALTER M C	1
WALTER THOMAS P	1
WALTERS FRANCIS	1

SUBJECT INDEX

SUBJECT	OCCURS
WALTERS GEORGE	1
WALTERS ISABELLA	1
WALTERS JOHN	1
WALTERS P H	1
WALTON JACOB	1
WALTON THOMAS	2
WALTON THOMAS S	3
WALTON W G REVEREND	1
WAMCOSH WILLIAM	1
WAMPUM FRANK	1
WANCAUSH ABEL	1
WANCAUSH ELI	1
WANCAUSH MARY ANNE COLDWE	1
WANCAUSH MOSES	1
WANDABEESH DANIEL	1
WANIDUBENCO JAMES	1
WANTOMIMIE CADDO	1
WAPAGACE CHIEF JAMES	1
WAPAGACE CHIEF JOHN	1
WAPAGACE CHIEF THOMAS	1
WAPOOSE	1
WAPOOSE NANCY	1
WAR EAGLE	1
WARBURTON FREDERICK JOHN	1
WARD DAVID	1
WARD H A	1
WARD ISRAEL	1
WARD JESSE	1
WARD JOHN	2
WARD JOHN JR	1
WARD JOSEPH	3
WARD MORRIS	1
WARD STEPHEN	1
WARD WILLIAM	4
WARDROP	1
WARDROPE DR M J	1
WARE DAVID TAYLOR	1
WARE THOMAS	1
WARISOSE KONWATEWENTETON	1
WARNER	1
WARNER CHARLES D	1
WARNER JOHN	1
WARNOCK JOHN	1
WARREN ISABELLA	1
WARREN JAMES	1
WARREN WILLIAM JOHN	1
WARRENER LEVIS	1
WARROW EUPHEMIA	1
WARROW JOSEPH	1
WARROW LOUIS J	1
WARWICK JOHN D	1
WASAMIMET PETER J	1
WASHAGEESHIG PAUL	1

SUBJECT INDEX

SUBJECT	OCCURS
WASHBOURN EMMA	1
WASHBURN ALONZO	1
WASHBURN ELIZABETH BIAMEN	1
WASHBURN EMMA	1
WATAGON AMABLE	1
WATAGON LEMAB	1
WATAWASSEUS MICHEL	1
WATCAUSH ABEL	1
WATCHORN THOMAS	1
WATERHOUSE CATHERINE	1
WATERMAN FRANK F	1
WATERMAN HARRY GEORGE	1
WATEROUS J E	1
WATERS FRANCIS	1
WATHA	1
WATHA-LAND	1
WATIANRAIME REGIS	1
WATSE SAM	1
WATSO CHIEF WILLIAM	1
WATSO WILLIAM	2
WATSON	1
WATSON ARTIMEUS	3
WATSON DAVID	1
WATSON E	6
WATSON E P	3
WATSON EBENEZER	55
WATSON EBENEZER DAVIDS DR	1
WATSON EBENEZER,	1
WATSON GEORGE H	1
WATSON HENRY	1
WATSON JAMES	1
WATSON JAMES A	2
WATSON JAMES ALLAN	2
WATSON JOHN J	1
WATSON JOSEPH	1
WATSON LOUIS	1
WATSON THOMAS	2
WATSON WILLIAM	2
WATT ROBERT	1
WATT WILLIAM	1
WATTS ALFRED	1
WATTS JOHN	1
WAUBANEEB MRS	1
WAUBENO CHIEF	1
WAUBUCK CATHERINE MARIA	1
WAUBUCK MRS	1
WAUCAUSH ABEL	3
WAUCAUSH ELI	1
WAUCAUSH JOHN THOMAS	1
WAUCAUSH JOSEPH	2
WAUCAUSH MOSES	1
WAUGH FRANCIS	2
WAUGH JOSEPH	2

SUBJECT INDEX

SUBJECT	OCCURS
WAUKIE GEORGE	1
WAUKIE JOSEPH	1
WAUKIE WILLIAM	1
WAUSCEGESHIG P	1
WAUSSEGEZHICK PAUL	1
WAWANOLET PIERRE JOSEPH	1
WAWANOSH CHIEF D	1
WAWANOSH CHIEF WILLIAM	1
WAWANOSH JOSEPH	1
WAWANOSH THOMAS	1
WAWANOSH WILLIAM	3
WAWBITICK THOMAS	1
WAWINTOPENAIS CHIEF	1
WAXDER ELI	1
WAY JOHN F	1
WEATHER WILLIAM	1
WEATHERALL J D	1
WEATHERALL ROSA	1
WEATHERHEAD	2
WEATHERHEAD ALEXANDER	1
WEATHERHEAD CHESTER C	1
WEATHERHEAD CHESTER G	1
WEATHERHEAD CHESTER GEORG	1
WEATHERHEAD JAMES	2
WEATHERHEAD MARY ANN	1
WEATHERHEAD WILLIAM	1
WEATHERS WILLIAM	1
WEATHERUP JOHN	2
WEAVER RALPH M	2
WEAVER ROBERT	1
WEAVER WILLIAM JOHN	1
WEAVER ZENEAS	1
WEBB GEORGE	1
WEBB JOHN	2
WEBB JOSEPH	1
WEBB SAMUEL	1
WEBB WILLIAM	3
WEBBER	1
WEBSTER BENJAMIN C	1
WEBSTER C	1
WEBSTER CHARLES	2
WEBSTER DR CHARLES A	1
WEBSTER GEORGE	2
WEBSTER JOHN	1
WEBSTER RICHARD	1
WEBSTER WILLIAM C	1
WEDGERFIELD C L	1
WEDGERFIELD CATHERINE	1
WEDGERFIELD G	1
WEDGERFIELD G H	1
WEDGERFIELD GEORGE	1
WEEKS GILBERT B	1
WEEKS JOSEPH	1

SUBJECT INDEX

SUBJECT	OCCURS
WEEKS MARY ELIZABETH	1
WEEKS PETER	1
WEGEE	1
WEGIS CHIEF PETER	1
WEIDEN JOSEPH	3
WEIDERICK FREDERICK	1
WEIR HUGH	2
WEIR J G	1
WEIR WILLIAM	1
WELBANK HIRAM	1
WELBANKS HIRAM	1
WELD	1
WELLER J S	1
WELLINGTON ARTHUR	1
WELLINGTON BEATRICE MAUD	1
WELLINGTON DONALD	1
WELLS CALVIN	1
WELLS CHARLES P	1
WELLS GEORGE	2
WELLS GUSSIE	1
WELLS REVEREND CHARLES P	1
WELSBY GEORGE	1
WESHOE MRS	1
WESLEY CHARLES	1
WESLEY JERRY	1
WESLEY MRS THOMAS	1
WESLEY PAUL	1
WESLEYAN	1
WESLEYAN METHODIST SOCIET	1
WEST	7
WEST A B	1
WEST ABRAHAM	1
WEST BAY	8
WEST GEORGE	1
WEST JAMES	1
WEST THOMAS	1
WEST THOMAS M	1
WEST THOMAS MOSS	1
WESTBROOK ABRAHAM	1
WESTBROOK ALBERT	1
WESTERN	150
WESTERN SUPERINTENDENCY	2
WESTERN-LAND	168
WESTMORELAND EDWARD S	1
WESTON FRANK MELTON	1
WESTON JOHN	1
WESTWOOD HARVEY	1
WEYMONTACHIE-LAND	1
WEYMONTAGNE	1
WHALEN JOHN	2
WHALEN MARGARET	1
WHEATLEY JOHN	2
WHEELER THOMAS B	1

SUBJECT INDEX

SUBJECT	OCCURS
WHEELOCK GEORGE A	1
WHELAN JAMES E	1
WHERRY MARGARET M	1
WHETUNG CHIEF	1
WHICHER C	1
WHICHER C E	1
WHICHER CARL	1
WHICHER CHARLES E	3
WHICHER CHARLES HULL	1
WHICHER HENRY	1
WHICHER JOHN	2
WHICKER CHARLES E	3
WHIDDON SARAH OLIVIA	1
WHIPPLE BISHOP	1
WHITCHER W F	1
WHITE	1
WHITE A I	1
WHITE ALEXANDER	1
WHITE AUBREY	2
WHITE CHARLES	1
WHITE DARIUS H	1
WHITE DUNCAN	1
WHITE EDWARD	2
WHITE ELK	1
WHITE FISH LAKE	3
WHITE FISH LAKE-LAND	4
WHITE FISH RIVER	3
WHITE FISH RIVER-LAND	1
WHITE GEORGE	4
WHITE H	1
WHITE J C	3
WHITE JAMES	3
WHITE JAMES BUTLER	1
WHITE JOHN	16
WHITE JOSEPH	6
WHITE LAWRENCE	1
WHITE LORON	1
WHITE LOUIS	1
WHITE LOUIS O	1
WHITE MATTHEW	2
WHITE MONIQUE	1
WHITE PETER	1
WHITE S	2
WHITE SAMUEL	1
WHITE SOLOMON	2
WHITE THEODORE L	1
WHITE THOMAS	3
WHITE W R	2
WHITE WILLIAM	2
WHITE Z	1
WHITE ZACCHEUS	2
WHITE ZACHEUS	1
WHITECLOUD JAMES	1

SUBJECT INDEX

SUBJECT	OCCURS
WHITECOAT MARGARET	1
WHITEEVAN WILLIAM	1
WHITEFISH BAY	1
WHITEFISH LAKE	6
WHITEFISH LAKE-LAND	1
WHITEFISH RIVER	10
WHITEFISH RIVER-LAND	5
WHITEHEAD SARAH ELIZABETH	1
WHITEHEAD SARAH SADIE ELI	1
WHITELOCK WILLIAM	1
WHITELOOM MARY	1
WHITELOON JAMES	1
WHITELOON WILLIAM	1
WHITEYES ABSOLOM	1
WHITEYES ENOS	1
WHITFIELD LEWIS	1
WHITING WILLIAM	1
WHITMAN JOHN	1
WHITMAN SAMUEL	1
WHITMORE JAMES E	1
WHITNEY JOHN	1
WHITNEY PAUL BENNETT	1
WHITNEY RICHARD	1
WHITTHEN THOMAS EDWARD	1
WHITTON	1
WHITWORTH JANE	1
WHYCOCOMAGH	9
WHYCOCOMAGH-LAND	22
WHYCOCOMAH	1
WHYTE JAMES	1
WHYTE WILLIAM	1
WIARTON BEET SUGAR MFG CO	1
WICKEMANCHIE CHIEF ISAAC	1
WICKETT J G	1
WICKETT MARY	1
WICKETT N H	1
WICKETT T G	1
WICKHAM H	1
WICKHAM W	1
WIGGINGS ROBERT	1
WIGGINS ALFRED	5
WIGGINS E C	1
WIGGINS EPHRAIM	2
WIGGINS MARIA	1
WIGGINS THOMAS	1
WIGGINS THOMAS W	1
WIGGS THOMAS	1
WIGLE DR	2
WIGLE DR HIRAM	2
WIGLY JOHN	1
WIKMIMKONG	1
WIKWEMIKONG	15
WIKWEMIKONG-LAND	1

SUBJECT INDEX

SUBJECT	OCCURS
WIKWEMIKONGSING	1
WILCOX A	1
WILCOX BARNABAS	1
WILCOX HENRY HORATIO	2
WILCOX PETER F	1
WILCOX PHOEBE	1
WILCOX THOMAS	1
WILCOX WIDOW	1
WILCOX WILLIAM	1
WILD WILLIAM	1
WILDE GEORGE	1
WILDE JOHN A	1
WILEY ELIZABETH	3
WILEY JAMES WILLARD	1
WILEY JOHN	1
WILKES	2
WILKES A J	1
WILKES ALFRED J	2
WILKES C E	1
WILKIN JAMES	3
WILKINS DAVID	3
WILKINSON	1
WILKINSON ARTHUR	2
WILKINSON DAVID	1
WILKINSON DR F B	1
WILKINSON GEORGE	1
WILKINSON JAMES	3
WILKINSON JOHN	1
WILKINSON R B	1
WILKINSON R C	1
WILLETT ANDREW	1
WILLETT GEORGE	1
WILLEY WILLARD	1
WILLIAM	2
WILLIAM H H	1
WILLIAM LECH AND SONS	1
WILLIAM MONTURE	1
WILLIAMS	3
WILLIAMS A S	4
WILLIAMS ANDREW	1
WILLIAMS ARTHUR	1
WILLIAMS CHARLES C	1
WILLIAMS CHARLOTTE	2
WILLIAMS CHIEF DAVID	1
WILLIAMS CHIEF JOSEPH	1
WILLIAMS CLARA	1
WILLIAMS CORNELIUS	2
WILLIAMS DAVID	1
WILLIAMS DR E T	1
WILLIAMS EDMUND	1
WILLIAMS EDMUND J	1
WILLIAMS EDWARD	1
WILLIAMS EFFINGHAM T	1

SUBJECT INDEX

SUBJECT	OCCURS
WILLIAMS ELLEN	1
WILLIAMS H W	1
WILLIAMS ISAIAH	1
WILLIAMS ISIAH	1
WILLIAMS J B	1
WILLIAMS JAMES	3
WILLIAMS JAMES F	1
WILLIAMS JOHN	3
WILLIAMS JOS	1
WILLIAMS JOSEPH	1
WILLIAMS JOSHUA	1
WILLIAMS MAGGIE	1
WILLIAMS MARGARET	2
WILLIAMS MARY ANN	1
WILLIAMS MR AND MRS PETER	1
WILLIAMS MRS THOMAS	1
WILLIAMS N S	1
WILLIAMS NOAH	1
WILLIAMS PETER	1
WILLIAMS R S	1
WILLIAMS REBECCA	1
WILLIAMS RICHARD	2
WILLIAMS SAMPSON	2
WILLIAMS SAMUEL	1
WILLIAMS SAMUEL J	1
WILLIAMS SARAH	1
WILLIAMS THOMAS	1
WILLIAMS THOMAS W	1
WILLIAMS WILLIAM	1
WILLIAMS WILLIAM B	1
WILLIAMSON DAVID	1
WILLIAMSON ED	1
WILLIAMSON JOHN	1
WILLIAMSON ROBERT A	1
WILLIAMSON STANLEY	1
WILLIAMSON WILLIAM	3
WILLIS	1
WILLIS BENOINA LLOYD	1
WILLIS JACOB	3
WILLIS NOAH B	1
WILLITON MARTHA	1
WILLOUGHBY REVEREND A R	1
WILLY JOHN	1
WILMAN VALENTINE	1
WILMAN WILLIAM	1
WILMORE OWEN	1
WILMOT BERNARD	1
WILMOT FRANCIS	1
WILSON	6
WILSON ALEXANDER	1
WILSON ANDREW	1
WILSON ANNIE	1
WILSON BYRON	4

SUBJECT INDEX

SUBJECT	OCCURS
WILSON C L	1
WILSON CAROLINE	1
WILSON CHARLOTTE	2
WILSON CHRISTIANA L	1
WILSON CROMWELL	1
WILSON DR	2
WILSON DR ARTHUR A C	1
WILSON DR J G	1
WILSON E F	1
WILSON EDWARD F	1
WILSON ELLEN	1
WILSON FLORENCE	1
WILSON FREDERICK	1
WILSON GILMAN	1
WILSON H MCK	1
WILSON HERBERT	1
WILSON HIRAM	1
WILSON J A	1
WILSON J F	1
WILSON JAMES	2
WILSON JAMES WILLIAM	1
WILSON JOHN	7
WILSON JOHN S	3
WILSON JOSEPH	10
WILSON JOSHUA	1
WILSON JOSIAH	1
WILSON L F	1
WILSON LOUISA	2
WILSON MARY	1
WILSON MISS IDA H	1
WILSON MRS GEORGE	1
WILSON REVERAND E F	1
WILSON REVEREND E F	3
WILSON RICHARD	2
WILSON ROBERT	3
WILSON THOMAS	2
WILSON THOMAS LEOPOLD	1
WILSON W F	1
WILSON WILLIAM	1
WILSON WILLIAM F	2
WILT J B	1
WINANT MARY S	1
WINBLOW THOMAS	1
WINCH SIMON	1
WINDSOR CHARLES WILLIS	1
WINDSOR R E	1
WINLOW GEORGE C	1
WINLOW GEORGE CHARLES	1
WINLOW ISABEL MAUDE	1
WINNIPEG	1
WINTER FLORENCE E	1
WINTERS JAMES	1
WISHER J H	1

SUBJECT INDEX

SUBJECT	OCCURS
WISLEY MARY	1
WITHROW ROBERT	1
WITTING JOSEPH	1
WITTMAN SAMUEL	1
WITTY BURTON	2
WITTY S	1
WOBAGOOSH	1
WODODOSON FRANK	1
WOLF DAVID	1
WOLF ISLAND-LAND	1
WOLFE CHIEF J P	1
WOLFE DAVID	2
WOLFE W F	1
WOLFROM WALTER JULIUS	1
WOLIVER	1
WOLLAT ANNIE M	1
WOLLATT AMY E	1
WOLLATT EVA	1
WOLSELY EXPEDITION	1
WOOD	1
WOOD E B	1
WOOD ELIZA	1
WOOD GEORGE	1
WOOD HENRY	2
WOOD IRVING	1
WOOD JAMES	1
WOOD JAMES A	1
WOOD JOHN M	1
WOOD MARGARET	1
WOOD OLIVER	1
WOOD R S	1
WOOD ROBERT	1
WOOD THOMAS	1
WOOD WALTER C	1
WOOD WILLIAM	1
WOODALL GEORGE	1
WOODBURN ALEXANDER SMYTH	1
WOODLAND JOSHUA	1
WOODLEY HENRY	1
WOODMAN J W	1
WOODRUFF JOSEPH	1
WOODRUFF THOMAS	1
WOODS JOHN	1
WOODS REVEREND E	3
WOODWARD C	1
WOODWARD CHARLES	1
WOODWARD JOHN	1
WOODWORK JOHN KELBOURNE	1
WOOLISER	1
WOOLIVER	2
WOOLRICH SARAH	1
WORKMAN HUGH	1
WORMAN EMMA P	1

SUBJECT INDEX

SUBJECT	OCCURS
WORMAN JAMES H	1
WOTHERSPOON JAMES	1
WOTHERSPOON JOHN	2
WOTHERSPOON WILLIAM	1
WRIGHT	1
WRIGHT A I	1
WRIGHT A J	1
WRIGHT ALONZO	1
WRIGHT AMOS	16
WRIGHT CHARLES H	1
WRIGHT EUGENE PERCIVAL	1
WRIGHT JAMES	2
WRIGHT JAMES W	1
WRIGHT JOHN	3
WRIGHT JOHN C	1
WRIGHT JOHN CREIGHTON	1
WRIGHT JOHN S	1
WRIGHT JOSEPH	1
WRIGHT NORMAN MILES	1
WRIGHT PETER R	1
WRIGHT SAMUEL	1
WRIGHT THOMAS	1
WRIGHT TIMOTHY	2
WRIGHT W H	1
WRIGHT WALTER	1
WRIGHT WILLIAM	4
WRIGHT WILLIAM H	1
WRIGHT WILLIAM HENRY	1
WURTELL HON JUDGE	1
WYANDOTS OF ANDERDON-LAND	1
WYANDOTTES OF ANDERDON	1
WYBORN WILLIAM	1
WYLIE JAMES	2
WYLIE WILLIAM HAMILTON	1
WYMAN GEORGE	1
WYMBS FLORENCE	1
WYONCH GEORGE	1
YAHNODT	1
YAKMODT JOHN	1
YAQUAQUMICK CHIEF	1
YARMOUTH	1
YATES MARY	1
YATES W FLETCHER	1
YAX WILLIAM	1
YEATES JAMES	1
YELLAND W J	1
YELLAND WILLIAM	1
YELLOWHEAD AUGUSTUS	1
YELLOWHEAD CHIEF WILLIAM	1
YELLOWHEAD HESTER	1
YIELDING FANNIE	1
YIELDING FANNY	2
YOCOM C W	1

SUBJECT INDEX

SUBJECT	OCCURS
YORK COUNTY	2
YORK COUNTY-LAND	1
YORK JAMES	1
YORK JOHNATHON	1
YORK PETER	1
YOUND ALEXANDER	1
YOUNG ABEL	1
YOUNG BENJAMIN	3
YOUNG CLAY HENRY	1
YOUNG CORNELIUS	1
YOUNG DR	1
YOUNG EDWARD	1
YOUNG GEORGE	1
YOUNG H	1
YOUNG JOHN T	2
YOUNG JOHN THOMAS	1
YOUNG JOSEPH	1
YOUNG MARY ELIZA	2
YOUNG REVEREND D CHARLES	1
YOUNG ROBERT	1
YOUNG SAMUEL	1
YOUNG SARAH CAROLINE	1
YOUNG SUSAN	1
YOUNG THOMAS	2
YOUNG WILLIAM	4
YOUNG WILLIAM SAMUEL	1
ZACHARIE JEAN BAPTISTE	1
ZACK JAMES	2
ZAGES CHIEF MICHEL	1
ZELLAND	1
ZETTLER FLORIAN	1
ZOELLNER CHARLES	2
ZOLLARS FREDERICK	1

SUBJECT INDEX

SUBJECT	OCCURS
+	

INDIAN AFFAIRS
RG 10
RED SERIES
1872 - 1964

SUBJECT	FILE NAME	DATES
AARKE SAMUEL	CAPE CROKER AND SAUGEEN RESERVES - LITIGATION CONCERNING THE TRANSFER BY JANE COURTNEY TO SAMUEL AARKE OF LOT 26, CON 13, KEPPEL TOWNSHIP RG 10 VOL. 2012 FILE # 7851 PART 0 REEL # C-11134	1877
ABBEY CHARLES	MANITOWANING - REQUEST FOR A PATENT TO CHARLES ABBEY FOR LOT 10, CON 12, HOWLAND TOWNSHIP RG 10 VOL. 2065 FILE # 10,240 PART 0 REEL # C-11148	1878
ABBEY CHARLES	MANITOWANING - REQUEST FROM CHARLES ABBEY THAT HIS PATENT FOR LOT 10, CON 12, HOWLAND TOWNSHIP BE SENT TO BARRISTERS HOWLAND, RYERSON AND ARNOLDI RG 10 VOL. 2070 FILE # 10,499 PART 0 REEL # C-11149	1878
ABBOTT AMBROSE	MANITOWANING - CORRESPONDENCE RELATIVE TO THE PAYMENT OF ARREARS DUE BY EMERSON AND AMBROSE ABBOTT ON LOTS 19, CON. 12, 19, CON. 13, AND 22, CON. 10, ALL IN THE TOWNSHIP OF SHEGUIANDAH. RG 10 VOL. 2631 FILE # 128,149 PART 0 REEL # C-11253	1892-1915
ABBOTT BYRON A	MANITOWANING AGENCY - CANCELLATION OF THE SALE OF LOT 14, CON. 9, SHEQUIANDAH TOWNSHIP TO BYRON A. ABBOTT RG 10 VOL. 3054 FILE # 245,420 PART 0 REEL # C-11317	1902
ABBOTT CARMEN	MANITOWANING AGENCY - APPLICATION OF CARMEN ABBOTT TO PURCHASE LOT 20, CON. 13, IN SHEGUIANDAH TOWNSHIP RG 10 VOL. 3072 FILE # 258,480 PART 0 REEL # C-11320	1903
ABBOTT EMERSON	MANITOWANING - CORRESPONDENCE RELATIVE TO THE PAYMENT OF ARREARS DUE BY EMERSON AND AMBROSE ABBOTT ON LOTS 19, CON. 12, 19, CON. 13, AND 22, CON. 10, ALL IN THE TOWNSHIP OF SHEGUIANDAH. RG 10 VOL. 2631 FILE # 128,149 PART 0 REEL # C-11253	1892-1915

INDIAN AFFAIRS
RG 10
RED SERIES
1872 - 1964

SUBJECT	FILE NAME	DATES
ABBOTT EMERSON CREIGHTON	MANITOWANING AGENCY - APPLICATION OF EMERSON CREIGHTON ABBOTT TO PURCHASE LOT 18, CON. 9, SHEGUIANDAH TOWNSHIP. RG 10 VOL. 3093 FILE # 287,865 PART 0 REEL # C-11323	1905
ABBOTT J H	HEADQUARTERS - INQUIRIES ON CANADIAN INDIAN ADMINISTRATION BY J.H. ABBOTT, SECRETARY OF THE BOARD OF INDIAN COMMISSIONERS FOR THE U.S.A. RG 10 VOL. 3186 FILE # 464,314A PART 0 REEL # C-11336	1914-1936
ABBOTT WILLIAM	ALNWICK RESERVE - WILLIAM ABBOTT APPLYING TO PURCHASE MAIN AND FALSE DUCK ISLANDS AT THE EASTERN EXTREMITY OF LAKE ONTARIO RG 10 VOL. 1926 FILE # 3151 PART 0 REEL # C-11112	1874
ABELL HENRY JR	CAPE CROKER AGENCY - APPLICATION OF HENRY ABELL, JR. TO PURCHASE 60 ACRES OF THE UNSOLD PORTION OF LOT 22, CON. 20 IN KEPPEL TOWNSHIP (TRACING) RG 10 VOL. 3023 FILE # 225,937 PART 0 REEL # C-11312	1900
ABELL JOHN	PENETANGUISHENE AGENCY - RESOLUTION OF THE GEORGINA ISLAND BAND COUNCIL TO PAY JOHN ABELL'S ACCOUNT. RG 10 VOL. 2687 FILE # 138,515 PART 0 REEL # C-11263	1893
ABENAKIS DE BECANCOUR	ABENAKIS OF BECANCOUR - REPORT BY REVEREND L.S. MALO ON THE CHARACTER OF AN INDIAN CALLED PIERRE JACQUES RG 10 VOL. 1941 FILE # 4060 PART 0 REEL # C-11116	1874
ABENAKIS DE SAINT FRANCOIS	ABENAKIS DE SAINT FRANCOIS - INDIANS REQUESTING THE DISMISSAL OF TEACHER LOUIS MAURAULT AND THE APPOINTMENT OF LOUIS ROY AS TEACHER RG 10 VOL. 1991 FILE # 6716 PART 0 REEL # C-11129	1876-1877
ABENAKIS DE SAINT FRANCOIS	ABENAKIS DE SAINT FRANCOIS - RESOLUTION OF THE ABENAKI COUNCIL OF SAINT FRANCIS ADMITTING ISRAE "L MSADAQUIS AS A MEMBER OF THE BAND RG 10 VOL. 2632 FILE # 128,481 PART 0 REEL # C-12788R	1892

SUBJECT	FILE NAME	DATES
ABENAKIS DE SAINT FRANCOIS	ABENAKIS DE SAINT FRANCOIS - CORRESPONDENCE REGARDING THE PROTESTANT SCHOOL AT PIERREVILLE. RG 10 VOL. 2661 FILE # 132,848 PART 0 REEL # C-11259	1892-1899
ABENAKIS DE SAINT FRANCOIS	ABENAKIS DE SAINT FRANCOIS - CORRESPONDENCE REGARDING SEVERAL ACCOUNTS TO BE PAID BY THE ABENAKIS OF ST. FRANCIS. RG 10 VOL. 2665 FILE # 133,375 PART 0 REEL # C-11259	1892-1893
ABENAKIS DE SAINT FRANCOIS	ABENAKIS DE SAINT FRANCOIS - DISPUTE BETWEEN PIERRE JOSEPH OBOMSAWIN AND HIS SON REGARDING A PIECE OF LAND ON THE SAINT FRANCOIS RESERVE NEAR THE VILLAGE OF PIERREVILLE RG 10 VOL. 3146 FILE # 348,158 PART 0 REEL # C-9670R	1909
ABENAKIS OF BECANCOUR	ABENAKIS OF BECANCOUR - CHIEF METSABAULET SENDING THE CENSUS AND SCHOOL RETURNS RG 10 VOL. 1937 FILE # 3766 PART 0 REEL # C-11115	1874
ABENAKIS OF BECANCOUR	ABENAKIS OF BECANCOUR - REQUISITION FROM THE CHIEF FOR MONEY IN ORDER TO BUILD A BARN ON L'ISLE A L'OIL IN THE BECANCOUR RIVER RG 10 VOL. 2027 FILE # 8837 PART 0 REEL # C-11138	1877-1878
ABENAKIS OF BECANCOUR	CORRESPONDENCE REGARDING THE CONSTRUCTION & UPKEEP OF A BARN FOR THE ABENAKIS OF BECANCOUR RG 10 VOL. 2309 FILE # 61,646 PART 0 REEL # C-11199	1885-1906
ABENAKIS OF BECANCOUR	ABENAKIS OF BECANCOUR - CORRESPONDENCE REGARDING A CLEARING OF SIX FEET TO BE MADE SURROUNDING THE RESERVE BECAUSE OF DAMAGE TO NEIGHBOURING CROPS AND FENCES RG 10 VOL. 2811 FILE # 164,841 PART 0 REEL # C-11282	1895-1896

SUBJECT	FILE NAME	DATES
ABENAKIS OF BECANCOUR	ABENAKI OF BECANCOUR - AGENT DENIS HEBERT INQUIRES CONCERNING THE HARMFUL BEHAVIOUR OF ACHILLE BERNARD AGAINST HIS WIDOWED MOTHER RG 10 VOL. 3185 FILE # 459,646 PART 0 REEL # C-11336	1914-1916
ABENAKIS OF BECANCOUR-LAND	ABENAKIS OF BECANCOUR - PIERRE JACQUES COMPLAINS THAT CHIEF METSALABANLET IN EMBEZZLING FUNDS AND SELLING LAND TO WHITES RG 10 VOL. 1972 FILE # 5523 PART 0 REEL # C-11124	1875
ABENAKIS OF BECANCOUR-LAND	ABENAKIS OF BECANCOUR - CORRESPONDENCE REGARDING S.E. HART'S CLAIM TO THE ISLE DES SAUVAGES IN THE BECANCOUR RIVER (SKETCH) RG 10 VOL. 2312 FILE # 62,439 PART 0 REEL # C-11200	1885
ABENAKIS OF BECANCOUR-LAND	ABENAKIS OF BECANCOUR - DEED OF CERTAIN LAND ON THE BECANCOUR RESERVE FROM JOSEPH LOUIS METSALABANLETTE TO DAVID DENIS RG 10 VOL. 2881 FILE # 179,029 PART 0 REEL # C-11291	1896
ABENAKIS OF BECANCOUR-LAND	ABENAKIS OF BECANCOUR - CORRESPONDENCE REGARDING LOUISE GILMAN, WIDOW OF PIERRE KIOLETTE AND WHETHER SHE IS ENTITLED TO LAND ON THE RESERVE AS A RESULT OF HER SECOND MARRIAGE TO A WHITE MAN, JEAN CAMUS RG 10 VOL. 2881 FILE # 179,234 PART 0 REEL # C-11291	1896-1897
ABENAKIS OF BECANCOUR-LAND	ABENAKIS OF BECANCOUR - CORRESPONDENCE, PETITIONS, ORDERS-IN-COUNCIL RELATING TO THE CLAIM OF CHIEF METSALOBOLET AND THE ABENAKIS INDIANS TO LAND ON THE SEIGNIORY OF BECANCOUR WHICH WAS GRANTED TO THEM ON 30 APRIL 1708 BY AARON HART, BARON OF PORTNEUF (PLANS) RG 10 VOL. 2930 FILE # 192,758 PART 0 REEL # C-11299	1897-1899
ABENAKIS OF SAINT FRANCIS	ABENAKIS OF SAINT FRANCIS RESERVE - REQUEST THAT MICHEL GILL BE REMOVED FROM THEIR RESERVE RG 10 VOL. 1860 FILE # 152 PART 0 REEL # C-11103	1872

SUBJECT / FILE NAME	DATES
ABENAKIS OF SAINT FRANCIS-LAND	
ABENAKIS OF SAINT FRANCIS RESERVE - ALEXANDER ARCHIBALD ANNANCE REQUESTING THAT HIS RIGHTS TO THE LAND LEFT TO HIM BY HIS FATHER BE PROTECTED BY THE GOVERNMENT	1872
RG 10 VOL. 1861 FILE # 207 PART 0 REEL # C-11103	
ABENAKIS OF SAINT FRANCOIS	
ABENAKIS OF SAINT FRANCOIS - RECOMMENDATION THAT HENRI VASSAL BE APPOINTED AS AGENT AS LOUIS GILL, THE FORMER AGENT, IS IN BAD HEALTH	1873
RG 10 VOL. 1887 FILE # 1414 PART 0 REEL # C-11106	
ABENAKIS OF SAINT FRANCOIS	
ABENAKIS OF SAINT FRANCOIS - FILE COVER ONLY	1875
RG 10 VOL. 1971 FILE # 5491 PART 0 REEL # C-11124	
ABENAKIS OF SAINT FRANCOIS	
ABENAKIS OF SAINT FRANCOIS - AGENT H. VASSAL TENDERS HIS RESIGNATION	1876
RG 10 VOL. 1987 FILE # 6389 PART 0 REEL # C-11128	
ABENAKIS OF SAINT FRANCOIS	
ABENAKIS OF SAINT FRANCOIS - APPOINTMENT OF L.A. DE BLOIS AS INDIAN AGENT	1876
RG 10 VOL. 1987 FILE # 6433 PART 0 REEL # C-11128	
ABENAKIS OF SAINT FRANCOIS	
ABENAKIS OF SAINT FRANCOIS - (PIERREVILLE) - RESOLUTION OF COUNCIL TO RE-ADMIT DANIEL EMMETT TO THE ABENAKIS BAND	
RG 10 VOL. 2887 FILE # 181,153 PART 0 REEL # C-11292	
ABENAKIS OF SAINT FRANCOIS DE SALES	
ABENAKIS OF SAINT FRANCOIS DE SALES - MINUTES OF COUNCIL HELD 21 MARCH REGARDING SUNDRY MATTERS	1910
RG 10 VOL. 3157 FILE # 358,200-3 PART 0 REEL # C-11332	
ABENAKIS OF SAINT FRANCOIS DE SALES	
ABENAKIS OF SAINT FRANCOIS DE SALES - MINUTES OF COUNCIL HELD 26 APRIL REGARDING SUNDRY MATTERS	1910
RG 10 VOL. 3157 FILE # 358,200-4 PART 0 REEL # C-11332	

SUBJECT	FILE NAME	DATES
ABENAKIS OF SAINT FRANCOIS DE SALES	ABENAKIS OF SAINT FRANCOIS DE SALES - MINUTES OF COUNCIL HELD 8 JUNE REGARDING SUNDRY MATTERS RG 10 VOL. 3157 FILE # 358,200-5 PART 0 REEL # C-11332	1910
ABENAKIS OF SAINT FRANCOIS DE SALES	ABENAKIS OF SAINT FRANCOIS DE SALES - MINUTES OF COUNCIL HELD 9 NOVEMBER REGARDING SUNDRY MATTERS RG 10 VOL. 3157 FILE # 358,200-6 PART 0 REEL # C-11332	1910
ABENAKIS OF SAINT FRANCOIS DE SALES	ABENAKIS OF SAINT FRANCOIS DE SALES - MINUTES OF COUNCIL HELD 19 APRIL REGARDING SUNDRY MATTERS RG 10 VOL. 3157 FILE # 358,200-7 PART 0 REEL # C-11332	1911
ABENAKIS OF SAINT FRANCOIS DE SALES	ABENAKIS OF SAINT FRANCOIS DE SALES - MINUTES OF COUNCIL HELD 27 NOVEMBER REGARDING SUNDRY MATTERS RG 10 VOL. 3157 FILE # 358,200-8 PART 0 REEL # C-11332	1911
ABENAKIS OF SAINT FRANCOIS DE SALES	ABENAKIS OF SAINT FRANCOIS DE SALES - MINUTES OF COUNCIL HELD 22 DECEMBER REGARDING SUNDRY MATTERS RG 10 VOL. 3157 FILE # 358,200-9 PART 0 REEL # C-11332	1911
ABENAKIS OF SAINT FRANCOIS DE SALES	ABENAKIS OF SAINT FRANCOIS DE SALES - MINUTES OF COUNCIL HELD 14 FEBRUARY REGARDING SUNDRY MATTERS RG 10 VOL. 3157 FILE # 358,200-10 PART 0 REEL # C-11332	1912
ABENAKIS OF SAINT FRANCOIS DE SALES	ABENAKIS OF SAINT FRANCOIS DE SALES - MINUTES OF COUNCIL HELD 15 JUNE REGARDING SUNDRY MATTERS RG 10 VOL. 3157 FILE # 358,200-11 PART 0 REEL # C-11332	1914
ABENAKIS OF SAINT FRANCOIS DE SALES	ABENAKIS OF SAINT FRANCOIS DE SALES - MINUTES OF COUNCIL HELD 6 AND 11 NOVEMBER REGARDING SUNDRY MATTERS RG 10 VOL. 3157 FILE # 358,200-12 PART 0 REEL # C-11332	1914

SUBJECT	FILE NAME	DATES
ABENAKIS OF SAINT FRANCOIS	ABENAKIS OF SAINT FRANCOIS - PIERREVILLE - NUMEROUS PHOTOGRAPHS OF BUILDINGS, PEOPLE, ETC... RG 10 VOL. 3166 FILE # 388,999 PART 0 REEL # C-11333	1909
ABENAKIS OF SAINT FRANCOIS	ABENAKIS OF SAINT FRANCOIS - APPOINTMENT OF CHIEF WILLIAM WATSO AS DETECTIVE FOR THE SUPPRESSION OF THE LIQUOR TRAFFIC AMONGST THE INDIANS OF SAINT FRANCOIS, BECANCOUR, LORETTE AND LAC SAINT JEAN RG 10 VOL. 3166 FILE # 387,717 PART 0 REEL # C-11333	1911
ABENAKIS OF SAINT FRANCOIS-LAND	ABENAKIS OF SAINT FRANCOIS - REQUEST FOR A SURVEY OF ALL THE HOLDINGS AND ROADS ON THE SAINT FRANCOIS RESERVE IN PIERREVILLE RG 10 VOL. 3167 FILE # 395,581 PART 0 REEL # C-11333	1911-1913
ABENAKIS OF SAINT FRANCOIS-LAND	ABENAKIS OF SAINT FRANCOIS - AGREEMENT OF LAND SALE BETWEEN WILLIAM WATSO AND REVEREND JOSEPH DE GONZAGUE RG 10 VOL. 3169 FILE # 401,679 PART 0 REEL # C-11333	1912
ABENAKIS OF SAINT FRANCOIS	ABENAKIS OF SAINT FRANCOIS - CORRESPONDENCE REGARDING THE CUSTODY OF THE DAUGHTER OF JULES PAUL DENIS RG 10 VOL. 3169 FILE # 404,444 PART 0 REEL # C-9670R	1912
ABENAKIS OF ST FRANCIS-LAND	ABENAKIS OF ST. FRANCIS AGENCY - CORRESPONDENCE FROM CHIEF MASTA REGARDING LAND MATTERS ON THE RESERVE AND A GRANT FOR THE CHURCH. RG 10 VOL. 2725 FILE # 144,028 PART 0 REEL # C-11270	1893
ABERCROMBIE JOHN	CAPE CROKER AGENCY - APPLICATION OF JOHN ABERCROMBIE TO PURCHASE LOTS NOS. 35, CONCESSIONS 1 AND 2, EAST OF BURY ROAD, TOWNSHIP OF ST. EDMUND. RG 10 VOL. 2483 FILE # 100,470 PART 0 REEL # C-11228	1889-1890

SUBJECT	FILE NAME	DATES
ABERCROMBIE JOHNSTON	CAPE CROKER AND SAUGEEN RESERVES - JOHNSTON ABERCROMBIE WISHES TO EXCHANGE LOT 18 FOR LOT 24, CON. 25, AMABEL TOWNSHIP RG 10 VOL. 1968 FILE # 5221 PART 0 REEL # C-11123	1875
ABETUNG PETER	PARRY SOUND SUPERINTENDENCY - CORRESPONDENCE REGARDING A DISPUTE OVER A HOUSE ON THE PARRY SOUND RESERVE BETWEEN WESLEY SOLOMON, PETER ABETUNG & JOHN PAWIS RG 10 VOL. 3228 FILE # 555,292 PART 0 REEL # C-11344	1921
ABITIBI PAPER COMPANY	TEMISKAMING AGENCY - COMPLAINT BY INDIANS THAT THE ABITIBI PAPER COMPANY IS BLOCKING WHITEFISH AND LOWBUSH RIVERS WITH LOGS RG 10 VOL. 3194 FILE # 483,881 PART 0 REEL # C-11337	1916
ABITIBI POST	TIMISKAMING AGENCY - CORRESPONDENCE REGARDING ELECTION HELD AT THE ABITIBI POST. RG 10 VOL. 2787 FILE # 156,468-35 PART 0 REEL # C-11278	1902
ABORIGINES PROTECTION SOCIETY	LENNOX ISLAND RESERVE - PURCHASE OF LENNOX ISLAND BY THE ABORIGINES PROTECTION SOCIETY FOR THE USE AND BENEFIT OF THE INDIANS RG 10 VOL. 1907 FILE # 2307 PART 0 REEL # C-11108	1874-1912
ABRAHAM F W	SARNIA - DECLARATION OF IMPROVEMENT BY F.W. ABRAHAM AND DAVID MACKIE ON LOTS NOS. 1 AND 2, RANGE 6, FRANCIS SURVEY, SARNIA, OWNED BY WILLIAM KERBY. RG 10 VOL. 2544 FILE # 111,771 PART 0 REEL # C-11235	1890-1891
ABRAHAM RICHARD E	WESTERN SUPERINTENDENCY, 1 DIVISION - SARNIA - APPLICATION OF RICHARD E. ABRAHAM FOR A PATENT COVERING LOTS 15 AND 16, RANGE 6, FRANCIS SURVEY, TOWN OF SARNIA. RG 10 VOL. 2452 FILE # 94,251 PART 0 REEL # C-11223	1889

SUBJECT	FILE NAME	DATES
ABREY	MANITOWANING - J.C. PHIPPS REQUESTING THE INSPECTION REPORT BY P.L.S. ABREY AS A REQUEST HAS BEEN MADE TO PURCHASE LOT 6, ARTHUR STREET EAST SOUTH OF QUEEN STREET, TOWNPLOT OF MANITOWANING RG 10 VOL. 1968 FILE # 5233 PART 0 REEL # C-11123	1875
ABREY G B	MANITOWANING - G.B. ABREY REQUESTING THE BEARINGS OF THE BOUNDARY LINES OF CERTAIN LOTS IN ASSIGINACK TOWNSHIP IN THE VILLAGE OF MANITOWANING RG 10 VOL. 1885 FILE # 1298 PART 0 REEL # C-11106	1873
ABREY G B	NORTHERN SUPERINTENDENCY - 1ST DIVISION - G.B. ABREY TRANSMITTING HIS REPORT, DIARY, FIELD NOTES AND ACCOUNTS FOR THE SURVEY OF THE VILLAGE OF MANITOWANING RG 10 VOL. 1904 FILE # 2224 PART 0 REEL # C-11108	1873-1874
ABREY G B	MANITOWANING - J.C. PHIPPS FORWARDING THE ASSIGNMENT FROM ROBERT NICHOLSON TO G.B. ABREY FOR LOT 25, CON 11, HOWLAND TOWNSHIP RG 10 VOL. 1976 FILE # 5837 PART 0 REEL # C-11126	1876
ABREY G B	LAND SURVEYOR G.B. ABREY REPORTS ON HIS CHECK SURVEY OF MINING LOCATIONS ON THE GARDEN RIVER RESERVE RG 10 VOL. 2027 FILE # 8846 PART 0 REEL # C-11138	1877-1878
ABREY G B	MANITOWANING - APPLICATION BY G.B. ABREY FOR A ROAD ALLOWANCE ACROSS LOTS 9 AND 20, EAST OF THE TOWNPLOT OF SHAFTESBURY (PLAN) RG 10 VOL. 2090 FILE # 14,200 PART 0 REEL # C-11155	1879
ABREY G B	MANITOWANING AGENCY - OFFER BY G.B. ABREY AND BRYAN MACKAY TO PURCHASE CLAPPERTON ISLAND. RG 10 VOL. 2171 FILE # 35,957 PART 0 REEL # C-11173	1882

SUBJECT	FILE NAME	DATES
ABREY G B	GORE BAY AGENCY - CORRESPONDENCE REGARDING LANDS HELD BY MR. G.B. ABREY ON COCKBURN ISLAND RG 10 VOL. 2205 FILE # 41,172 PART 0 REEL # C-11179	1883
ABREY G B	MANITOWANING AGENCY - CORRESPONDENCE REGARDING G.B. ABREY'S APPLICATION TO PURCHASE PART OF LOT 26 NORTH SIDE OF CAMPBELL ST., SHAFTESBURY RG 10 VOL. 2289 FILE # 57,633 PART 0 REEL # C-11196	1885
ABREY GEORGE	MANITOWANING - REQUEST FOR A PATENT TO GEORGE ABREY FOR LOT 21, S.S. CAMPBELL ST., TOWNPLOT OF SHAFTESBURY RG 10 VOL. 1987 FILE # 6397 PART 0 REEL # C-11128	1876
ABREY GEORGE B	GORE BAY AGENCY - CORRESPONDENCE REGARDING THE PERFORMANCE OF SETTLEMENT DUTIES ON LOT 24, CON. 8, BURPEE TOWNSHIP BY GEORGE B. ABREY RG 10 VOL. 3059 FILE # 253,100 PART 0 REEL # C-11318	1902
ABREY S R	MANITOWANING AGENCY - CORRESPONDENCE REGARDING THE ASSIGNMENT, BY MR. S.R. ABREY, OF HALF ACRE PARTS OF LOT 25, CON. 11, HOWLAND TOWNSHIP RG 10 VOL. 2420 FILE # 86,605 PART 0 REEL # C-11218	1888
ACHESON JAMES	THESSALON AGENCY - TRANSFER FROM WILLIAM ACHESON TO JAMES ACHESON OF S.E. 1/4, LOT 25, W. PART OF THESSALON RG 10 VOL. 2308 FILE # 60,972 PART 0 REEL # C-11199	1885
ACHESON WILLIAM	THESSALON AGENCY - TRANSFER FROM WILLIAM ACHESON TO JAMES ACHESON OF S.E. 1/4, LOT 25, W. PART OF THESSALON RG 10 VOL. 2308 FILE # 60,972 PART 0 REEL # C-11199	1885

SUBJECT	FILE NAME	DATES
ACKERMAN		
	RICE AND MUD LAKE AGENCY - APPLICATION OF MR. ACKERMAN OF NORWOOD TO PURCHASE ISLAND 47 EAST END OF STONEY LAKE RG 10 VOL. 2895 FILE # 181,682 PART 0 REEL # C-11293	1897
ACKERMAN D W		
	PENETANGUISHENE AGENCY - APPLICATION OF D.W. ACKERMAN TO PURCHASE CERTAIN ISLANDS TO BE USED IN RUNNING A TELEGRAPH LINE FROM PORT SEVERN TO MDILAND AND SALE OF ISLAND 52C IN GEORGIAN BAY TO ERNEST POCKINGHORN RG 10 VOL. 2868 FILE # 176,296-143 PART 0 REEL # C-11289	1905-1925
ACKERMANN JOSEPH		
	CAPE CROKER AGENCY - APPLICATION FROM JOSEPH ACKERMANN, TO PURCHASE LOT 5, CON. 8, EAST OF BURY ROAD LINDSAY TOWNSHIP. RG 10 VOL. 2689 FILE # 139,207 PART 0 REEL # C-11264	1893
ACKLAND JOHN		
	HEADQUARTERS - OTTAWA - APPOINTMENT, EMPLOYMENT FILE AND SUBSEQUENT DISMISSAL AS A TEMPORARY MESSENGER IN THE INDIAN DEPARTMENT OF JOHN ACKLAND OF OTTAWA, FORMERLY ATTACHED TO THE 235TH BATTALION, C.E.F. RG 10 VOL. 2983 FILE # 212,429 PART 0 REEL # C-9665R	1899-1921
ACROSS THE RIVER FRANK		
	CAUGHNAWAGA AGENCY - CORRESPONDENCE REGARDING CLAIM OF FRANK ACROSS THE RIVER FOR COMPENSATION FROM THE CANADIAN PACIFIC RAILWAY IN THE NAME OF THE ATLANTIC AND NORTHERN RAILWAY COMPANY. COPY OF AGREEMENT AND ORDER IN COUNCIL DATED 28 FEBRUARY 1898 RELATING TO A PIPELINE LAID ACROSS COMMON LAND AND PROPERTY OF FRANK ACROSS THE RIVER FOR THE PURPOSE OF BRINGING WATER FROM THE ST. LAWRENCE RIVER TO THE ADIRONDACK JUNCTION STATION (PLAN) RG 10 VOL. 2823 FILE # 168,225-3 PART 0 REEL # C-11283	1897-1898
ADAIR THOMAS		
	ANDERDON RESERVE - APPLICATION BY THOMAS ADAIR TO PURCHASE S 1/2 LOT 7, CON. 8, ANDERDON TOWNSHIP RG 10 VOL. 2111 FILE # 20,576 PART 0 REEL # C-11160	1880

SUBJECT	FILE NAME	DATES
ADAMS A K	CAPE CROKER AGENCY - APPLICATION BY A.K. ADAMS TO PURCHASE LOT 48, CON. 2, EAST OF BURY ROAD, ST. EDMUNDS TOWNSHIP RG 10 VOL. 3188 FILE # 465,526 PART 0 REEL # C-11336	1915
ADAMS ALPHEUS	MANITOWANING - PATENT ISSUED TO ALPHEUS ADAMS FOR LOTS 29 AND 30, CON 1, ASSIGINACK TOWNSHIP RG 10 VOL. 2063 FILE # 10,070 PART 0 REEL # C-11148	1878
ADAMS ALPHEUS	MANITOWANING - APPLICATION BY ALPHEUS ADAMS FOR A PATENT TO LOTS 29 AND 30, CON 1, ASSIGINACK TOWNSHIP RG 10 VOL. 2065 FILE # 10,157 PART 0 REEL # C-11148	1878
ADAMS HENRY HAVELOOK	ALNWICK AGENCY - SALE OF ISLANDS IN THE ST. LAWRENCE RIVER TO HENRY HAVELOCK ADAMS OF OTTAWA, ONTARIO. RG 10 VOL. 2724 FILE # 144,001-171 PART 0 REEL # C-11270	1895-1897
ADAMS JAMES	ALNWICK AGENCY - SALE OF CODFISH ISLAND TO JAMES ADAMS OF KINGSTON, ONTARIO AND ST. GABRIEL'S POINT ISLAND TO ADDIE E. HOLMES OF NAPANEE, ONTARIO, BOTH ISLANDS LOCATED IN THE ST. LAWRENCE RIVER. RG 10 VOL. 2722 FILE # 144,001-125 PART 0 REEL # C-11270	1894-1898
ADAMS JAMES	ALNWICK AGENCY - SALE OF ISLANDS 17B AND 17C IN THE ST. LAWRENCE RIVER TO JAMES ADAMS OF KINGSTON. RG 10 VOL. 3038 FILE # 236,725-16 PART 0 REEL # C-11315	1901-1908
ADAMS JAMES	SAULT STE. MARIE - AGREEMENT BETWEEN JAMES ADAMS AND WILLIAM L. ALLEN TO LEASE LAND ON THE GARDEN RIVER RESERVE FOR THE PURPOSE OF BUILDING A STORE (COPY OF LEASE) RG 10 VOL. 3073 FILE # 259,304 PART 0 REEL # C-11320	1903-1913

SUBJECT	FILE NAME	DATES
ADAMS JOHN	CAPE CROKER AGENCY - APPLICATION OF JOHN ADAMS FOR A PATENT TO LOT 23, CON. 13, KEPPEL TOWNSHIP. RG 10 VOL. 3089 FILE # 281,920 PART 0 REEL # C-11323	1905
ADAMS JOSHUA	SARNIA RESERVE - REQUEST BY JOSHUA ADAMS THAT A PATENT BE ISSUED TO WILLIAM F. MANN FOR LOT 7, E. SIDE CHRISTINA STREET, SARNIA RG 10 VOL. 1948 FILE # 4284 PART 0 REEL # C-11118	1875
ADAMS MARY E	ALNWICK AGENCY - APPLICATION OF MARY E. ADAMS TO PURCHASE GRAVEL ISLAND ADJACENT TO SIMCOE ISLAND IN THE ST. LAWRENCE RIVER RG 10 VOL. 3043 FILE # 236,725-135 PART 0 REEL # C-11316	1902
ADAMS NANCY	SARNIA AGENCY - APPLICATION OF THE UNITED TEMPERANCE SOCIETY TO PURCHASE FROM NANCY ADAMS A QUARTER OF AN ACRE OF LAND ON LOT 7, RANGE 6, SARNIA RESERVE RG 10 VOL. 3165 FILE # 381,379 PART 0 REEL # C-11333	1911
ADAMS PHILIP	CAPE CROKER AGENCY - APPLICATION OF PHILIP ADAMS FOR A REDUCTION IN THE PRICE OF LOT 46, CON. 2, EAST OF BURY ROAD IN ST. EDMUNDS TOWNSHIP RG 10 VOL. 2974 FILE # 209,950 PART 0 REEL # C-11305	1899
ADAMS ROBERT BUTCHARD	CAPE CROKER AGENCY - APPLICATION FROM ROBERT BUTCHARD ADAMS TO PURCHASE LOT NO. 45, CON. 2, EAST OF BURY ROAD, ST. EDMUND TOWNSHIP. RG 10 VOL. 2580 FILE # 117,606 PART 0 REEL # C-11243	1891
ADAMS ROBERT N	SAULT STE. MARIE - (GARDEN RIVER) - APPLICATION OF ROBERT N. ADAMS (240) FOR A MINING LOCATION IN DUNCAN TOWNSHIP RG 10 VOL. 2893 FILE # 181,609-150 PART 0 REEL # C-11293	1902
ADAMS SIDNEY	ALNWICK RESERVE - APPLICATION BY SIDNEY ADAMS TO OCCUPY AN ISLAND IN THE ST. LAWRENCE RIVER FOR THE SUMMER MONTHS (SKETCH) RG 10 VOL. 2092 FILE # 15,089 PART 0 REEL # C-11155	1879

SUBJECT	FILE NAME	DATES
ADAMS SIDNEY		
	ALNWICK AGENCY - APPLICATION OF SIDNEY ADAMS ON BEHALF OF A CLIENT TO PURCHASE CERTAIN ISLANDS IN THE ST. LAWRENCE RIVER. RG 10 VOL. 3046 FILE # 236,725-200 PART 0 REEL # C-11316	1911
ADAMS SOLOMON		
	SARNIA AGENCY - SALE OF MRS. SOLOMON ADAMS' FARM; ALSO REGARDING HER ESTATE RG 10 VOL. 3182 FILE # 452,677 PART 0 REEL # C-9671R	1914-1915
ADAMS WILLIAM H		
	CAPE CROKER AGENCY - CORRESPONDENCE REGARDING THE SALE OF LOT 10, CON. 7, EAST OF BURY ROAD IN ALBEMARLE TOWNSHIP TO WILLIAM H. ADAMS RG 10 VOL. 2989 FILE # 215,333 PART 0 REEL # C-11307	1899
ADAMSON CHARLES		
	NORTHERN SUPERINTENDENCY, 1 DIVISION - MANITOWANING - ASSIGNMENT FROM CHARLES ADAMSON TO THOMAS MCCRACKEN OF LOT NO. 20, CON. 3, BARRIE ISLAND. RG 10 VOL. 2449 FILE # 94,072 PART 0 REEL # C-11223	1889
ADAMSON FRED G		
	MANITOWANING AGENCY - APPLICATION OF FRED G. ADAMSON OF THE PAIGE COMPOSITION COMPANY, CHICAGO, FOR INFORMATION REGARDING LOT 16, CON. 5, BARRIE ISLAND RG 10 VOL. 2806 FILE # 162,152 PART 0 REEL # C-11281	1895
ADAMSON J R		
	MORAVIAN RESERVE - J.R. ADAMSON REQUESTING A COPY OF THE ORIGINAL FIELD NOTES OF LOTS 4, 5, 6, 7, 8, 9, 10, NORTH OF THE LONGWOODS ROAD, ZONE TOWNSHIP RG 10 VOL. 2090 FILE # 14,095 PART 0 REEL # C-11154	1879
ADAMSON ROBERT		
	MUD AND RICE LAKE AGENCY - APPLICATION OF SARAH ANDERSON OF THE RICE LAKE BAND TO LEASE PART OF HER LOCATION NO. 15, TO ROBERT ADAMSON FOR A TERM OF SEVEN YEARS. RG 10 VOL. 2486 FILE # 101,260 PART 0 REEL # C-11228	1889-1901

SUBJECT	FILE NAME	DATES
ADAMSON ROBERT	ALNWICK AGENCY - AGREEMENT TO LEASE LAND ON THE RICE LAKE RESERVE FROM ANN SPANIARD TO ROBERT ADAMSON RG 10 VOL. 2847 FILE # 174,633 PART 0 REEL # C-11285	1896
ADAMSON ROBERT	ALNWICK AGENCY - AGREEMENT TO LEASE PART OF LOT 5, CON. 10, OTONABEE TOWNSHIP FROM MRS. ELIZA MARTIN, GUARDIAN OF JOHN CROWE AND ROBERT ADAMSON RG 10 VOL. 2847 FILE # 174,635 PART 0 REEL # C-11286	1896
ADAMSON ROBERT	ALNWICK AGENCY - AGREEMENT TO LEASE PART OF LOT 4, CON. 10, OTONABEE TOWNSHIP FROM PAUL ELM TO ROBERT ADAMSON RG 10 VOL. 2847 FILE # 174,634 PART 0 REEL # C-11285	1896-1901
ADAMSON ROBERT J	MUD AND RICE LAKE AGENCY - LEASE BY ROBERT PAUDASH TO ROBERT J. ADAMSON OF PART OF LOCATION NO. 16, NORTH OF THE LAKE SHORE ROAD, RICE LAKE RESERVE. ALSO AGREEMENT FOR LEASE BETWEEN ROBERT PAUDASH AND NORMAN DUNCAN BUCHANAN, COVERING PART OF LOT 12, RICE LAKE RESERVE RG 10 VOL. 2506 FILE # 104,674 PART 0 REEL # C-11231	1890-1924
ADDISON JOSEPH	NORTHERN SUPERINTENDENCY, 1 DIVISION - MANITOWANING - APPLICATIONS TO PURCHASE LOT NO. 16, CON. 9, ROBINSON TOWNSHIP. VALUATION OF THE LOT BY FOREST BAILLIFF, JOSEPH ADDISON. RG 10 VOL. 2503 FILE # 104,120 PART 0 REEL # C-11231	1890-1906
ADDISON JOSEPH	GORE BAY AGENCY - APPLICATION OF RODERICK GRAHAM AND JOSEPH ADDISON TO PURCHASE LOT 19, CON 4, IN ROBINSON TOWNSHIP. RG 10 VOL. 3021 FILE # 223,900 PART 0 REEL # C-11312	1900-1929
ADKIN THOMAS O	ALNWICK RESERVE - APPLICATION OF THOMAS O. ADKIN TO PURCHASE GARRITS AND GORDON ISLANDS IN THE ST. LAWRENCE RIVER RG 10 VOL. 1885 FILE # 1295 PART 0 REEL # C-11106	1873

SUBJECT	FILE NAME	DATES
ADKINS REVEREND T O	ALNWICK RESERVE - APPLICATION BY REVEREND T.O. ADKINS TO PURCHASE GORDON ISLAND IN THE ST. LAWRENCE RIVER RG 10 VOL. 1960 FILE # 4830 PART 0 REEL # C-11121	1875
AELICK ANDREW E	MANITOWANING AGENCY - SALE OF LOT 12, CON. 8, SANDFIELD TOWNSHIP TO HENRY SMITH AND ASSIGNED TO ANDREW E. AELICK RG 10 VOL. 2958 FILE # 205,114 PART 0 REEL # C-11303	1898-1908
AFTON-LAND	LITTLE RIVER RESERVE (AFTON BANDS) - SURRENDER OF THE MILL SITE ON WHICH A SAW MILL HAS BEEN ERECTED BY ONE RANDAL RG 10 VOL. 2073 FILE # 10,817 PART 0 REEL # C-11150	1878
AFTON-LAND	SURVEY OF THE POMQUET AND AFTON RESERVE (SKETCH) RG 10 VOL. 2134 FILE # 27,046-1 PART 0 REEL # C-11165	1872-1919
AGENCY-LAND	FORT FRANCIS AGENCY - SALE OF LOTS ON THE AGENCY RESERVE NO. 1 COMMONLY KNOWN AS PITHERS POINT AT THE WEST END OF RAINY LAKE (PLAN) RG 10 VOL. 3206 FILE # 520,377 PART 0 REEL # C-11340	1919-1922
AGENTS	HEADQUARTERS - REPORTS BY VARIOUS AGENTS CONCERNING THE SCHOOLS UNDER THEIR JURISDICTION RG 10 VOL. 2025 FILE # 8650-1 PART 0 REEL # C-11137	1877-1883
AGORVISE ANTHONY	MANITOWANING AGENCY - RESOLUTION OF WIKWEMIKONG COUNCIL TO ASSIST ANTHONY AGORVISE WHO LOST HIS HOME BY FIRE RG 10 VOL. 2928 FILE # 192,248 PART 0 REEL # C-11299	1897-1898
AGOUSE JOSEPH	MANITOWANING AGENCY - CLAIM BY JOSEPH AGOUSE AGAINST GABRIEL SHAWANA FOR SERVICES RENDERED RG 10 VOL. 3193 FILE # 483,117 PART 0 REEL # C-11337	1916-1918

SUBJECT	FILE NAME	DATES
AHBOWAY	WALPOLE ISLAND AGENCY - RESOLUTION OF THE POTOWATOMI COUNCIL OF WALPOLE ISLAND GRANTING A SUM OF MONEY TO THE FAMILY OF THE DECEASED AHBOWAY RG 10 VOL. 2477 FILE # 98,991 PART 0 REEL # C-11227	1889
AHBOWAY	WALPOLE ISLAND AGENCY - RESOLUTION OF THE POTAWATOMI COUNCIL OF WALPOLE ISLAND GRANTING THE SUM OF $2.00 TO THE FAMILY OF THE LATE AHBOWAY. RG 10 VOL. 2490 FILE # 101,864 PART 0 REEL # C-11229	1889
AHERN	DAVID E. PRICE ACKNOWLEDGES RECEIPT OF $300.00 FOR THE MONTAGNAIS INDIANS OF THE UPPER SAGUENAY AND REQUESTS THAT MR. AHERN BE SUPPLIED WITH PURE VACCINE RG 10 VOL. 1896 FILE # 1804 PART 0 REEL # C-11107	1874
AHERN DR JOHN	ORDER IN COUNCIL APPOINT DR. JOHN AHERN TO VACCINATE INDIANS ON THE NORTH SHORE OF THE ST. LAWRENCE RIVER RG 10 VOL. 1894 FILE # 1722 PART 0 REEL # C-11107	1873
AHGNIONLEN	JEUNE LORETTE AGENCY - A DEED OF GIFT OF A HOUSE ON THE RESERVE FROM MAURICE SEBASTIAN (AHGNIONLEN), GRAND CHIEF OF THE HURONS, AND HIS WIFE MARIE LOUISE LOUBIER TO THEIR SON NARCISSE SEBASTIAN RG 10 VOL. 2820 FILE # 167,932 PART 0 REEL # C-11283	1895
AHKEWENZIE WILLIAM	SAUGEEN AGENCY - INTEREST MONEY PAYABLE TO WILLIAM AHKEWENZIE RG 10 VOL. 2838 FILE # 171,957 PART 0 REEL # C-9661R	1896
AHWONNATUK DOCTOR	SIX NATIONS RESERVE - DOCTOR AHWONNATUK (WILLIAM MARTIN) IS REQUESTING PERMISSION TO PRACTISE HIS PROFESSION AND RESIDE IN THE UNITED STATES AND STILL REMAIN A MEMBER OF THE SIX NATIONS. RG 10 VOL. 2611 FILE # 123,819 PART 0 REEL # C-11249	1892

SUBJECT	FILE NAME	DATES
AIEWATCH THOMAS	CAUGHNAWAGA AGENCY - DISPUTE BETWEEN JOSEPH H. LEE AND THOMAS AIEWATCH RG 10 VOL. 3166 FILE # 391,679 PART 0 REEL # C-11333	1911-1913
AIKIN ALEXANDER SLATER	GORE BAY AGENCY - APPLICATION OF ALEXANDER SLATER AIKIN FOR A PATENT TO LOT 10, MAIN STREET IN GORE BAY RG 10 VOL. 2767 FILE # 153,450 PART 0 REEL # C-11276	1894
AIKINS THOMAS	CAPE CROKER RESERVE - THOMAS AIKINS ASKING FOR REMISSION OF AMOUNT DUE ON LOT 16, CONCESSION 2, AMABEL TOWNSHIP RG 10 VOL. 1862 FILE # 249 PART 0 REEL # C-11103	1872
AIKINS W J	SIX NATIONS RESERVE - APPLICATION FROM W.J. AIKINS TO PURCHASE OR LEASE APIECE OF LAND IN THE TOWNSHIP OF DUNN (PLAN) RG 10 VOL. 2607 FILE # 122,647 PART 0 REEL # C-11248	1891-1892
AIKMAN	SIX NATIONS RESERVE - AIKMAN AND HATTON APPLYING FOR PATENT TO SOUTH 1/2 OF LOT 18, CONCESSION 1, NORTH OF TALBOT ROAD, NORTH CAYUGA TOWNSHIP RG 10 VOL. 1876 FILE # 929 PART 0 REEL # C-11105	1872
AIKMAN T H	SIX NATIONS RESERVE - T.H. AIKMAN INQUIRING WHETHER A PATENT HAS BEEN ISSUED FOR THE ONONDAGA MISSION SCHOOL LOT RG 10 VOL. 1957 FILE # 4650 PART 0 REEL # C-11121	1875
AINSLEY ARCHIBALD	GORE BAY AGENCY - APPLICATIONS OF ARCHIBALD AINSLEY AND JOSEPH SMYTH TO PURCHASE LOT 6, CON. 1, ROBINSON TOWNSHIP RG 10 VOL. 2970 FILE # 208,331 PART 0 REEL # C-11305	1899
AINSLEY MR	GORE BAY - APPLICATION BY A MR. AINSLEY TO KEEP FOR HIM LOT 4, CON 8, BURPEE TOWNSHIP RG 10 VOL. 2118 FILE # 22,358 PART 0 REEL # C-11161	1880

SUBJECT	FILE NAME	DATES
AINSLIE ARCHIBALD	MANITOWANING - APPLICATION FROM ARCHIBALD AINSLIE TO PURCHASE LOT 38, CON. 6 AND LOT 39, CON. 7, ROBINSON TOWNSHIP. RG 10 VOL. 2660 FILE # 132,676 PART 0 REEL # C-11259	1892-1893
AINSLIE ARCHIBALD	GORE BAY AGENCY - APPLICATIONS OF ARCHIBALD AINSLIE AND JAMES H. THORBURN TO PURCHASE LOT 9, CON. 5 IN BURPEE TOWNSHIP RG 10 VOL. 2884 FILE # 180,503 PART 0 REEL # C-11291	1896
AINSLIE ARCHIBALD	GORE BAY AGENCY - SALE OF LOTS 3 AND 4, CON. 4, ROBINSON TOWNSHIP TO ARCHIBALD AINSLIE RG 10 VOL. 2930 FILE # 192,790 PART 0 REEL # C-11299	1897-1899
AINSLIE ARCHIBALD	GORE BAY AGENCY - APPLICATION OF ARCHIBALD AINSLIE AND W.T. BAILEY TO PURCHASE LOT 9, CON. 3, BURPEE TOWNSHIP RG 10 VOL. 2990 FILE # 215,650 PART 0 REEL # C-11307	1899-1905
AINSLIE ARCHIBALD	GORE BAY AGENCY - APPLICATION OF ARCHIBALD AINSLIE TO PURCHASE LOT 2, CON. 3 AND LOT 2, CON. 4, ROBINSON TOWNSHIP RG 10 VOL. 3074 FILE # 260,272 PART 0 REEL # C-11320	1903
AINSLIE EDWARD	GORE BAY AGENCY - APPLICATION OF EDWARD AINSLIE TO PURCHASE LOT 5, CON. 2, TOWNSHIP OF ROBINSON RG 10 VOL. 3171 FILE # 415,079 PART 0 REEL # C-11334	1912
AINSLIE IDA BELL	MANITOWANING AGENCY - CORRESPONDENCE REGARDING THE SALE AND SUBSEQUENT CANCELLATION OF SALE OF LOT 7, CON. 9, BURPEE TOWNSHIP. PURCHASERS WERE IDA BELL AINSLIE AND LATER LEWIS AINSLIE RG 10 VOL. 3166 FILE # 384,530 PART 0 REEL # C-11333	1911-1927
AINSLIE J D	GORE BAY AGENCY - APPLICATION OF J.D. AINSLIE AND WILLIAM MORDEN TO PURCHASE LOT 9, CON. 9 IN BURPEE TOWNSHIP RG 10 VOL. 2815 FILE # 166,174 PART 0 REEL # C-11282	1895

SUBJECT	FILE NAME	DATES
AINSLIE J H	GORE BAY AGENCY - APPLICATION OF J.H. AINSLIE TO PURCHASE LOTS 7 AND 8, CON. 3, BURPEE TOWNSHIP RG 10 VOL. 2975 FILE # 210,112 PART 0 REEL # C-11305	1899
AINSLIE JAMES	GORE BAY AGENCY - APPLICATION OF JAMES AINSLIE TO PURCHASE LOT 8, CON. 10 IN BURPEE TOWNSHIP. RG 10 VOL. 3026 FILE # 228,580 PART 0 REEL # C-11313	1900-1901
AINSLIE JAMES	GORE BAY AGENCY - APPLICATION OF JAMES AINSLIE TO PURCHASE LOT 5 AND 6 CON 7, BURPEE TOWNSHIP. RG 10 VOL. 3032 FILE # 234,400 PART 0 REEL # C-11314	1901-1904
AINSLIE JAMES D	GORE BAY AGENCY - APPLICATION FOR PATENT, FOR JAMES D. AINSLIE, TO LOT 4, CON 8, BURPEE TOWNSHIP RG 10 VOL. 2282 FILE # 56,515 PART 0 REEL # C-11194	1884
AINSLIE LEWIS	MANITOWANING - APPLICATION OF LEWIS AINSLIE TO PURCHASE LOT 38, CON. 7, ROBINSON TOWNSHIP. RG 10 VOL. 2660 FILE # 132,677 PART 0 REEL # C-11259	1892-1893
AINSLIE LEWIS	MANITOWANING AGENCY - CORRESPONDENCE REGARDING THE SALE AND SUBSEQUENT CANCELLATION OF SALE OF LOT 7, CON. 9, BURPEE TOWNSHIP. PURCHASERS WERE IDA BELL AINSLIE AND LATER LEWIS AINSLIE RG 10 VOL. 3166 FILE # 384,530 PART 0 REEL # C-11333	1911-1927
AINSLIE LOUIS	GORE BAY AGENCY - APPLICATION OF LOUIS AINSLIE TO PURCHASE LOT 3, CON. 6 IN BURPEE TOWNSHIP RG 10 VOL. 2973 FILE # 209,560 PART 0 REEL # C-11305	1899
AINSLIE THOMAS	GORE BAY AGENCY - SALE OF LOT 6, CON. 6, IN ROBINSON TOWNSHIP TO THOMAS AINSLIE RG 10 VOL. 2807 FILE # 162,920 PART 0 REEL # C-11281	1895-1899

SUBJECT	FILE NAME	DATES
AINSLIE THOMAS	GORE BAY AGENCY - APPLICATION OF THOMAS AINSLIE TO PURCHASE LOT 4, CON. 5, BURPEE TOWNSHIP. RG 10 VOL. 3026 FILE # 228,300 PART 0 REEL # C-11313	1900-1907
AINSLIE THOMAS	GORE BAY AGENCY - APPLICATION OF THOMAS AINSLIE TO PURCHASE LOT 4, CON. 5, BURPEE TOWNSHIP. RG 10 VOL. 3026 FILE # 228,425 PART 0 REEL # C-11313	1900-1925
AINSLIE WILLIAM	GORE BAY AGENCY - APPLICATION OF WILLIAM AINSLIE TO PURCHASE LOT 13, CON. 1, BURPEE TOWNSHIP RG 10 VOL. 2982 FILE # 212,263 PART 0 REEL # C-11306	1899
AINSLIE WILLIAM	GORE BAY AGENCY - APPLICATION OF WILLIAM AINSLIE TO PURCHASE LOT 7, CON. 6, ROBINSON TOWNSHIP. RG 10 VOL. 3026 FILE # 228,570 PART 0 REEL # C-11313	1900-1927
AINSLIE WILLIAM	GORE BAY AGENCY - APPLICATION OF WILLIAM AINSLIE TO PURCHASE LOT 3, CON. 2, ROBINSON TOWNSHIP RG 10 VOL. 3059 FILE # 252,777 PART 0 REEL # C-11318	1902-1904
AINSLIE WILLIAM	GORE BAY AGENCY - APPLICATION OF WILLIAM AINSLIE TO PURCHASE LOT 2, CON. 2, IN ROBINSON TOWNSHIP. RG 10 VOL. 3079 FILE # 266,090 PART 0 REEL # C-11321	1903-1927
AIRTH JOHN	CAPE CROKER AND SAUGEEN RESERVES - APPLICATION BY JOHN AIRTH TO PURCHASE A BLOCK OF LAND IN THE TOWNSHIP OF LINDSAY RG 10 VOL. 1944 FILE # 4180 PART 0 REEL # C-11117	1874-1875
AISLIE JOHN HOPE	SARNIA AGENCY - APPLICATION OF JOHN HOPE AISLIE TO PURCHASE LOTS 17, 18 AND 19, CON. 3, FRANCIS SURVEY, TOWN OF SARNIA. RG 10 VOL. 3032 FILE # 234,510 PART 0 REEL # C-11314	1901

SUBJECT	FILE NAME	DATES
AITHEN WILLIAM	GORE BAY - CANCELLATION OF THE SALE TO WILLIAM AITHEN OF LOT 5, PHIPPS ST. WEST AND LOT 5, LAIRD ST. EAST, TOWNPLOT OF GORE BAY RG 10 VOL. 2092 FILE # 14,890 PART 0 REEL # C-11155	1879
AITKEN DAVID	SAULT STE. MARIE - (GARDEN RIVER) - APPLICATION OF DAVID AITKEN (152) FOR A MINING LOCATION IN MACDONALD TOWNSHIP RG 10 VOL. 2890 FILE # 181,609-82 PART 0 REEL # C-11292	1900
AKEWENZE D	CAPE CROKER AGENCY - A REFERENCE TO A LAND DISPUTE SETTLED BETWEEN D. AKEWENZE AND P. WAUSCEGESHIG ON THE RESERVE RG 10 VOL. 2978 FILE # 210,662 PART 0 REEL # C-11305	1899
AKEWENZE DAVID	CAPE CROKER AGENCY - ACCOUNTS OF DAVID AKEWENZE AND CHARLES KETEGAHNANCE FOR MAKING COFFIN AND DIGGING GRAVES. RG 10 VOL. 2503 FILE # 104,246 PART 0 REEL # C-11231	1890
AKEWENZE ELIZABETH JANE	CAPE CROKER AGENCY - CORRESPONDENCE REGARDING A DISPUTE OVER THE CUSTODY OF ELIZABETH JANE AKEWENZE RG 10 VOL. 2341 FILE # 68,782 PART 0 REEL # C-12781R	1886
AKEWENZE JOHN	CAPE CROKER AGENCY - ACCOUNT OF CONSTABLE JOHN AKEWENZE FOR EXPENSES INCURRED DURING ARREST OF F.J. JONES RG 10 VOL. 2806 FILE # 161,993 PART 0 REEL # C-11281	1895
AKIWENZIE EDWARD	CAPE CROKER RESERVE - CUSTODY OF THE CHILDREN OF EDWARD AKIWENZIE RG 10 VOL. 3198 FILE # 502,077 PART 0 REEL # C-11338	1917
AKIWENZIE JOSEPH	CAPE CROKER AGENCY - LETTER REGARDING THE CLAIM OF BERT ASHKEWE AGAINST JOSEPH AKIWENZIE FOR DAMAGE TO HIS PROPERTY BY THE LATTER'S HORSES RG 10 VOL. 3219 FILE # 535,385 PART 0 REEL # C-11342	1920

SUBJECT	FILE NAME	DATES
AKSAHWASAGAI CHIEF	PARRY SOUND SUPERINTENDENCY - CORRESPONDENCE REGARDING THE RESIGNATION OF CHIEF AKSAHWASAGAI OF THE HENVEY INLET BAND RG 10 VOL. 2420 FILE # 86,608 PART 0 REEL # C-11218	1888
AKWENZE DAVID	CAPE CROKER AGENCY - CORRESPONDENCE REGARDING THE AGREEMENT BETWEEN DAVID AKWENZE AND PAUL WASHAGEESIG TO TRADE A HOUSE AND A LOT ON THE CAPE CROKER RESERVE RG 10 VOL. 2993 FILE # 217,200 PART 0 REEL # C-11307	1899
AKWIRANETON SOSE	CAUGHNAWAGA RESERVE - THE COUNCIL REQUESTING APPROVAL TO GRANT SOSE AKWIRANETON, ALIAS BEAUVAIS, A LOCATION ON THE RESERVE FOR THE PURPOSE OF BUILDING A HOUSE RG 10 VOL. 3160 FILE # 363,039 PART 0 REEL # C-11332	1910
AKWIRANORON JOSEPH	CAUGHNAWAGA AGENCY - APPLICATION FOR A GRANT TO THE WIFE OF JOSEPH AKWIRANORON WHO HAS GIVEN BIRTH TO TRIPLETS RG 10 VOL. 2795 FILE # 158,257 PART 0 REEL # C-11280	1895
AKWIRENTE JOSEPH	CAUGHNAWAGA AGENCY - ESTATE OF THE LATE JOSEPH AKWIRENTE (COPY OF WILL) RG 10 VOL. 2916 FILE # 186,032 PART 0 REEL # C-9662	1897
ALABENC JOSEPH	MANITOWANING AGENCY - REQUEST FOR INFORMATION REGARDING JOSEPH ALABENC OF WIKWEMIKONG WHO WAS INJURED WHILE WORKING AT THE MILL ON THE FRENCH RIVER AND WHETHER HE IS ELIGIBLE FOR WORKMEN'S COMPENSATION RG 10 VOL. 2991 FILE # 216,090 PART 0 REEL # C-11307	1899
ALBERT CHARLES	ALNWICK AGENCY - SALE OF ISLANDS IN THE ST. LAWRENCE RIVER TO CHARLES ALBERT AND DANIEL ELGIN CARMAN OF PRESCOTT, ONTARIO. RG 10 VOL. 2720 FILE # 144,001-79 PART 0 REEL # C-11270	1894-1900

SUBJECT	FILE NAME	DATES
ALBERT DANIEL	CARADOC AGENCY - CORRESPONDENCE REGARDING DISPUTE OVER LAND ON THE CARADOC RESERVE BETWEEN DANIEL HAWK AND ELLEN (SENECA) LOGAN OF THE MUNCEYS OF THE THAMES AND DANIEL ALBERT OF THE CHIPPEWAS OF THE THAMES BANDS RG 10 VOL. 2758 FILE # 149,769 PART 0 REEL # C-11275	1894
ALBERT DANIEL	CARADOC RESERVE - CHIPPEWA OF THE THAMES - CORRESPONDENCE REGARDING THE GUARDIANSHIP OF BETSY GROSBECK AND HER ESTATE; ALSO A COPY OF AN INVESTIGATION INTO AN ALLEGED SALE OF CERTAIN LANDS ON THE CHIPPEWA RESERVE, TOWNSHIP OF CARADOC MADE BY BETSY GROSBECK TO DANIEL ALBERT RG 10 VOL. 3162 FILE # 365,622 PART 0 REEL # C-11332-11333	1910-1917
ALBERT ELIZABETH	CARADOC AGENCY - WILLIAM C. SIMON ADOPTING ELIZABETH ALBERT'S THREE CHILDREN RG 10 VOL. 3178 FILE # 447,897 PART 0 REEL # C-9671R	1913-1914
ALBERT JAMES	CARADOC AGENCY - APPLICATION OF CORNELIUS LOGAN AND JAMES BATTICE TO LEASE LAND BELONGING TO JAMES ALBERT ON THE CARADOC RESERVE RG 10 VOL. 2986 FILE # 213,750 PART 0 REEL # C-11306	1899
ALBERTA	ALBERTA - INDIAN CONVENTION AT MACLEOD (CLIPPINGS) RG 10 VOL. 3233 FILE # 600,107 PART 0 REEL # NOT FILMED	1924-1925
ALBERTA-LAND	HEADQUARTERS - OTTAWA - LIST OF RESERVES FOR ALBERTA, SASKATCHEWAN, MANITOBA INDICATING ORIGINAL AREA IN ACRES, AMOUNT SURRENDERED AND ACTUAL AREA. ALSO A STATEMENT SHOWING THE NUMBER OF RESERVES IN THE PROVINCES WITH THE TOTAL ACREAGE RG 10 VOL. 3145 FILE # 343,777 PART 0 REEL # C-11330	1909-1914
ALDERSON GEORGE	SAULT STE. MARIE - APPLICATION BY GEORGE ALDERSON FOR AN EXTENSION OF TIME IN WHICH TO FULFIL SETTLEMENT DUTIES ON N 1/2 SEC 33 MACDONALD AND SE 1/4 SEC 5, LAIRD TOWNSHIP RG 10 VOL. 2137 FILE # 28,074 PART 0 REEL # C-11166	1881

SUBJECT	FILE NAME	DATES
ALDERSON R L	CAPE CROKER AGENCY - CORRESPONDENCE REGARDING R.L. ALDERSON'S APPLICATION TO BUY LOT 16, CON 3, WEST OF BURY ROAD, ALBEMARLE TOWNSHIP RG 10 VOL. 2291 FILE # 57,932 PART 0 REEL # C-11196	1885
ALDERSON WILLIAM	NORTHERN SUPERINTENDENCY, 3RD DIVISION - SAULT STE. MARIE - ASSIGNMENT FROM WILLIAM ALDERSON TO WILLIAM HOLLINGSWORTH OF THE SE 1/4 OF LOT 5, TOWNSHIP OF LAIRD RG 10 VOL. 2443 FILE # 92,550 PART 0 REEL # C-11221	1889
ALDERTON ISAAC	CAPE CROKER AGENCY - CORRESPONDENCE REGARDING A CONDITIONAL REVOCATION OF CANCELLATION OF SALE TO MR. ISAAC ALDERTON (OR ALDERSON), OF LOT 12, CON 1, EAST OF BURY ROAD, EASTNOR TOWNSHIP RG 10 VOL. 2276 FILE # 55,271 PART 0 REEL # C-11193	1884-1888
ALDERVILLE	REVEREND E. WOODS SENDING SCHOOL RETURNS FOR HIAWATHA, ALDERVILLE, RAMA, SAUGEEN, ONEIDA MISSION, CHRISTIAN ISLAND, SIX NATIONS (STONE RIDGE AND GRAND RIVER MISSION) RG 10 VOL. 2003 FILE # 7551 PART 0 REEL # C-11132	1877
ALDERVILLE-LAND	ALDERVILLE RESERVE - T.G. ORDER INQUIRING ABOUT ISLANDS IN THE TRENT RIVER IN THE 2ND CONCESSION, ASPHODEL TOWNSHIP RG 10 VOL. 1865 FILE # 410 PART 0 REEL # C-11104	1872
ALDNELL	MORAVIANTOWN RESERVE - J.B. WILLIAMS ASKING ADVICE CONCERNING SALES OF CERTAIN LOTS IN ORFORD TOWNSHIP ORIGINALLY PURCHASED BY MESSRS. ALDNELL AND MCMILLAN RG 10 VOL. 1862 FILE # 255 PART 0 REEL # C-11103	1872
ALDWELL I A	SUPERINTENDENT ROBERT MACKENZIE OF THE WESTERN (SARNIA) SUPERINTENDENCY WRITES CONCERNING THE MARCH LAND RETURN, THE RENT FOR A SHOOTING LEASE ON SQUIRREL ISLAND AND THE PROBATE OF I.A. ALDWELL'S WILL RG 10 VOL. 2014 FILE # 7954 PART 0 REEL # C-11134	1877

SUBJECT	FILE NAME	DATES
ALEXANDER ALBERT	CAPE CROKER AGENCY - APPLICATION OF ALBERT ALEXANDER TO PURCHASE LOT 11, CON. 7, EAST OF BURY ROAD IN LINDSAY TOWNSHIP RG 10 VOL. 2775 FILE # 155,634 PART 0 REEL # C-11277	1894-1895
ALEXANDER DOUGALS	PENETANGUISHENE AGENCY - SALE OF CERTAIN ISLANDS IN GEORGIAN BAY OFF FREEMAN TOWNSHIP TO CHARLES PACKHAM STOCKING, BREFNEY RALPH O'REILLY, M.D., ATHOLE O'REILLY OF TORONTO AND DOUGALS ALEXANDER OF NEW YORK RG 10 VOL. 2870 FILE # 176,296-171 PART 0 REEL # C-11290	1911-1919
ALEXANDER DOUGLAS	PENETANGUISHENE AGENCY - SALE OF ISLANDS 340, 343, 344 AND 345 IN GEORGIAN BAY OPPOSITE FREEMAN TOWNSHIP TO DOUGLAS ALEXANDER OF NEW YORK RG 10 VOL. 2869 FILE # 176,296-162 PART 0 REEL # C-11290	1911-1914
ALEXANDER DOUGLAS	PENETANGUISHENE AGENCY - SALE OF ISLANDS 346 TO 350 INC. IN GEORGIAN BAY OPPOSITE FREEMAN TOWNSHIP TO DOUGLAS ALEXANDER OF NEW YORK RG 10 VOL. 2869 FILE # 176,296-163 PART 0 REEL # C-11290	1911-1921
ALEXANDER GEORGE WILLIAM	PENETANGUISHENE AGENCY - APPLICATION OF GEORGE WILLIAM ALEXANDER OF DETROIT TO PURCHASE CERTAIN ISLANDS IN GEORGIAN BAY OPPOSITE FREEMAN TOWNSHIP RG 10 VOL. 2873 FILE # 176,296-222 PART 0 REEL # C-11290	1920-1942
ALEXANDER HERBERT	SAULT STE MARIE - (GARDEN RIVER) - APPLICATIONS OF ROBERT HURLEY (182) HERBERT, MABEL AND ELIZABETH DUNCAN AND WALLACE ARCHIBALD TO MINING LOCATIONS IN KEHOE TOWNSHIP (COPIES OF DEEDS FROM MABEL AND HERBERT ALEXANDER, MAUD AND ELIZABETH DUNCAN TO THE SAULT GRAY COPPER COMPANY LIMITED) RG 10 VOL. 2891 FILE # 181,609-109 PART 0 REEL # C-11293	1900-1909
ALEXANDER JOHN	SIX NATIONS RESERVE - J.T. GILKISON RETURNING THE PATENT OF REVEREND JOHN ALEXANDER TO LOT 47, S.S. DARLING STREET, BRANTFORD TOWNSHIP AS THERE IS AN ERROR RG 10 VOL. 1923 FILE # 2980 PART 0 REEL # C-11111	1874

SUBJECT	FILE NAME	DATES
ALEXANDER JOHN	STRATHROY - PETITION FROM JOHN ALEXANDER TO BE ADMITTED AS A MEMBER OF THE CHIPPEWAS OF THE THAMES, CARADOC RESERVE. RG 10 VOL. 2588 FILE # 118,960 PART 0 REEL # C-12787R	1891
ALEXANDER JOHN	ALNWICK AGENCY - SALE OF ISLANDS IN THE ST. LAWRENCE RIVER TO JOHN ALEXANDER, DRYSDALE HOLBROOK AND P.D. ROSS, BOTH OF OTTAWA. RG 10 VOL. 2721 FILE # 144,001-93 PART 0 REEL # C-11270	1894-1898
ALEXANDER MABEL	SAULT STE MARIE - (GARDEN RIVER) - APPLICATIONS OF ROBERT HURLEY (182) HERBERT, MABEL AND ELIZABETH DUNCAN AND WALLACE ARCHIBALD TO MINING LOCATIONS IN KEHOE TOWNSHIP (COPIES OF DEEDS FROM MABEL AND HERBERT ALEXANDER, MAUD AND ELIZABETH DUNCAN TO THE SAULT GRAY COPPER COMPANY LIMITED) RG 10 VOL. 2891 FILE # 181,609-109 PART 0 REEL # C-11293	1900-1909
ALEXANDER REVEREND JOHN	SIX NATIONS RESERVE - REVEREND JOHN ALEXANDER REQUESTING A PATENT FOR LOT 47, SOUTH SIDE, DARLING STREET, BRANTFORD RG 10 VOL. 1912 FILE # 2527 PART 0 REEL # C-11110	1873
ALGER WILLIAM	SIX NATIONS RESERVE - APPLICATION OF WILLIAM ALGER TO PURCHASE BLOCK A, MARTIN BEND, ONONDAGA TOWNSHIP RG 10 VOL. 1923 FILE # 2982 PART 0 REEL # C-11111	1874
ALGER WILLIAM	SIX NATIONS RESERVE - ISSUE OF PATENT TO WILLIAM ALGER FOR LOTS 21, 22, CON. 3, W. FAIRCHILDS CREEK KNOWN AS BLOCK A, MARTIN BEND, ONONDAGA TOWNSHIP RG 10 VOL. 1928 FILE # 3237 PART 0 REEL # C-11112	1874
ALGOMA	SAULT STE. MARIE - CHARLES J. BAMPTON, REGISTRAR FOR THE DISTRICT OF ALGOMA, WRITES CONCERNING ERRORS IN PATENT RETURNS RG 10 VOL. 2102 FILE # 18,600 PART 0 REEL # C-11158	1880

SUBJECT	FILE NAME	DATES
ALGOMA CENTRAL RAILWAY COMPANY		
	SAULT STE. MARIE - APPLICATION ON BEHALF OF THE ALGOMA CENTRAL RAILWAY COMPANY TO PURCHASE WATER POWER ON THE MAGPIE RIVER RG 10 VOL. 2982 FILE # 212,146 PART 0 REEL # C-11306	1899
ALGOMA-LAND		
	CORRESPONDENCE REGARDING LAND SALES IN THE ALGOMA DISTRICT IN 1882 RG 10 VOL. 2212 FILE # 42,785 PART 0 REEL # C-11181	1883-1891
ALLAN		
	CAPE CROKER AND SAUGEEN RESERVES - SALE OF LOT 19, CON 14, AMABEL TOWNSHIP TO MR. ALLAN FOR TAXES PRIOR TO SALE BY THE DEPARTMENT TO SIDNEY ELLIOTT RG 10 VOL. 1977 FILE # 5904 PART 0 REEL # C-11126	1876-1879
ALLAN		
	ALNWICK AGENCY - REQUEST, FROM ALLAN AND WELLINGTON SALT, FOR PERMISSION TO RESIDE IN THE UNITED STATES. RG 10 VOL. 2676 FILE # 135,883 PART 0 REEL # C-11261	1893
ALLAN A R		
	ALNWICK AGENCY - CORRESPONDENCE REGARDING THE LEASING TO MR. A.R. ALLAN OF GUIDE, OR DE WATTERVILLE, ISLAND IN THE ST. LAWRENCE RIVER, WEST OF BROCKVILLE RG 10 VOL. 2308 FILE # 60,906 PART 0 REEL # C-11199	1885-1900
ALLAN ABSALOM S		
	CAPE CROKER AGENCY - CORRESPONDENCE REGARDING A PATENT TO ABSALOM S. ALLAN, FOR LOT 45, CON 1, WEST OF BURY ROAD, EDMUNDS TOWNSHIP RG 10 VOL. 2274 FILE # 55,044 PART 0 REEL # C-11193	1884-1887
ALLAN ALEX R		
	ALNWICK RESERVE - APPLICATION BY ALEX R. ALLAN TO LEASE BLUFF ISLAND IN THE ST. LAWRENCE RIVER RG 10 VOL. 2116 FILE # 21,994 PART 0 REEL # C-11161	1880-1883

SUBJECT	FILE NAME	DATES
ALLAN G	TYENDINAGA RESERVE - APPLICATION OF G. ALLAN AND JOHN DUNNGOULD TO PURCHASE NORTH 1/2, LOT 27, CONCESSION 7, TYENDINAGA TOWNSHIP. QUIT CLAIM DEED AND TRANSFER TO MICHAEL CARDON RG 10 VOL. 1885 FILE # 1325 PART 0 REEL # C-11106	1873
ALLAN GEORGE	CAPE CROKER AND SAUGEEN RESERVES - AFFIDAVIT FROM WILLIAM AND JACOB ALLAN, HEIRS TO GEORGE ALLAN WHO PURCHASED LOT 49, CON 1, SOUTH OF CENTRE DIAGONAL, AMABEL TOWNSHIP RG 10 VOL. 2099 FILE # 17,336 PART 0 REEL # C-11157	1879
ALLAN JACOB	CAPE CROKER AND SAUGEEN RESERVES - AFFIDAVIT FROM WILLIAM AND JACOB ALLAN, HEIRS TO GEORGE ALLAN WHO PURCHASED LOT 49, CON 1, SOUTH OF CENTRE DIAGONAL, AMABEL TOWNSHIP RG 10 VOL. 2099 FILE # 17,336 PART 0 REEL # C-11157	1879
ALLAN JAMES	CAPE CROKER AND SAUGEEN RESERVE - JAMES ALLAN REQUESTING THE PATENT FOR LOT 10, CON A, AMABEL TOWNSHIP RG 10 VOL. 1938 FILE # 3875 PART 0 REEL # C-11116	1874
ALLAN JAMES	SAUGEEN AGENCY - APPLICATION OF INDIAN AGENT JAMES ALLAN TO PURCHASE LADDERS FOR THE PROTECTION OF THE AGENT'S HOUSE AGAINST FIRE. RG 10 VOL. 2503 FILE # 104,231 PART 0 REEL # C-11231	1890
ALLAN JOHN	GARDEN RIVER RESERVE - PATENT GRANTED TO JOHN ALLAN FOR E. 1/2 OF N.E. 1/4, SECTION 36, MACDONALD TOWNSHIP RG 10 VOL. 1962 FILE # 5003 PART 0 REEL # C-11122	1875-1879
ALLAN JOHN	NORTHERN SUPERINTENDENCY - 3RD DIVISION (SAULT STE. MARIE) - WILLIAM VAN ABBOTT SELLING N.W. 1/4, SEC 31, MEREDITH TOWNSHIP TO JOHN ALLAN RG 10 VOL. 1989 FILE # 6528 PART 0 REEL # C-11128	1876

SUBJECT	FILE NAME	DATES
ALLAN JOHN	SAULT STE. MARIE - WILLIAM VAN ABBOTT REPORTING THAT HE HAS SOLD TO JOHN ALLAN THE W 1/2 OF NW 1/4, SEC 30, MEREDITH TOWNSHIP RG 10 VOL. 2001 FILE # 7399-B PART 0 REEL # C-11132	1876-1877
ALLAN JOHN	SAULT STE. MARIE - SALE TO JOHN ALLAN OF E 1/2 OF NW 1/4, SEC 30 AND FRACTIONS OF SEC 32, MEREDITH TOWNSHIP AND A FRACTION OF SEC B, LAIRD TOWNSHIP RG 10 VOL. 2048 FILE # 9282 PART 0 REEL # C-11143	1878
ALLAN JOSEPH	CAPE CROKER AGENCY - APPLICATION FROM MESSRS JOSEPH ALLAN AND SAMUEL RICHARD TO PURCHASE LOT 37, CON 2, EAST OF BURY ROAD, TOWNSHIP OF ST. EDMUND. RG 10 VOL. 2550 FILE # 112,105 PART 0 REEL # C-11237	1890
ALLAN THOMAS	TYENDINAGA RESERVE - H.M. DEROCHE M.P.P. REQUESTING THAT A PATENT BE ISSUED TO THOMAS ALLAN DUNWOVELY FOR S 1/2 LOTS 39 AND 40, CON 6, TYENDINAGA TOWNSHIP AS HE HAS A QUIT CLAIM FROM SARAH MCCORMICK RG 10 VOL. 1987 FILE # 6455 PART 0 REEL # C-11128	1876
ALLAN TRUEMAN	GORE BAY AGENCY - APPLICATION FROM TRUEMAN ALLAN FOR A SETTLER'S LICENSE ON LOT 15, CON. 4, COCKBURN ISLAND RG 10 VOL. 2373 FILE # 75,556 PART 0 REEL # C-11210	1887
ALLAN WILLIAM	CAPE CROKER AND SAUGEEN RESERVES - AFFIDAVIT FROM WILLIAM AND JACOB ALLAN, HEIRS TO GEORGE ALLAN WHO PURCHASED LOT 49, CON 1, SOUTH OF CENTRE DIAGONAL, AMABEL TOWNSHIP RG 10 VOL. 2099 FILE # 17,336 PART 0 REEL # C-11157	1879
ALLAN WILLIAM EDWIN	HEADQUARTERS - OTTAWA - APPOINTMENT AND SERVICE OF WILLIAM EDWIN ALLAN AS A CLERK IN THE DEPARTMENT OF INDIAN AFFAIRS. RG 10 VOL. 3047 FILE # 237,160 PART 0 REEL # C-11316	1901-1933

SUBJECT	FILE NAME	DATES
ALLEN B	CAPE CROKER AGENCY - CORRESPONDENCE REGARDING B. ALLEN'S APPLICATION FOR PATENT FOR LOT 13 & 19, MARKET ST., BROOKE TOWNSHIP RG 10 VOL. 2310 FILE # 61,749 PART 0 REEL # C-11199	1885
ALLEN BENJAMIN	CAPE CROKER RESERVE - BENJAMIN ALLEN APPLYING TO PURCHASE CERTAIN LOTS IN THE TOWNPLOT OF BROOKE RG 10 VOL. 1862 FILE # 226 PART 0 REEL # C-11103	1872
ALLEN ELIZABETH	MERIGOMISH HARBOUR RESERVE - CLAIM BY ELIZABETH ALLEN, ARNOLD SCOTT ROY AND HAVELINA RAY TO MORLEY ISLAND B RG 10 VOL. 2137 FILE # 27,841 PART 0 REEL # C-11166	1921-1925
ALLEN F G	HEADQUARTERS - PERSONNEL FILE OF F.G. ALLEN, TEMPORARY MESSENGER IN THE DEPARTMENT OF INDIAN AFFAIRS RG 10 VOL. 3174 FILE # 435,552 PART 0 REEL # C-9670R	1913-1917
ALLEN JAMES	CAPE CROKER AND SAUGEEN RESERVE - JAMES ALLEN INQUIRING ABOUT HIS INTEREST IN LOT 26, CON. B, AMABEL TOWNSHIP RG 10 VOL. 1922 FILE # 2955 PART 0 REEL # C-11111	1874
ALLEN JAMES	CAPE CROKER AND SAUGEEN RESERVES - ISSUE OF PATENT FOR LOT 10, CON. A, AMABEL TOWNSHIP TO JAMES ALLEN RG 10 VOL. 1923 FILE # 3022 PART 0 REEL # C-11111	1874
ALLEN JAMES	CAPE CROKER AND SAUGEEN RESERVES - REQUEST BY JAMES ALLEN THAT A. HARRIOT BE ALLOWED TO RETURN POSSESSION OF LOT 26, CON B, AMABEL TOWNSHIP RG 10 VOL. 1976 FILE # 5775 PART 0 REEL # C-11125	1876-1879
ALLEN JAMES	SAUGEEN AGENCY - CORRESPONDENCE REGARDING THE OVER-DISTRIBUTION BY INDIAN AGENT, JAMES ALLEN OF THE ANNUITIES TO THE CHIPPEWAS OF SAUGEEN RG 10 VOL. 2468 FILE # 97,132 PART 0 REEL # C-12784R	1889-1890

SUBJECT	FILE NAME	DATES
ALLEN JAMES	SAUGEEN AGENCY - INDIAN AGENT, JAMES ALLEN IS STATING THAT LATE CHIEF JOHN KADAGEGWON NAMED DAVID ROOT AS HIS SUCCESSOR AS CHIEF AND IS ASKING WHETHER THE BAND WILL HAVE TO ACCEPT ROOT AS THEIR CHIEF RG 10 VOL. 2508 FILE # 105,047 PART 0 REEL # C-11231	1890
ALLEN JAMES	SAUGEEN AGENCY - INDIAN AGENT, JAMES ALLEN IS REQUESTING THE DEPARTMENT WHETHER BENJAMIN JACKSON CAN BE ADMITTED INTO THE SAUGEEN BAND RG 10 VOL. 2509 FILE # 105,232 PART 0 REEL # C-12784R	1890
ALLEN JAMES	SAUGEEN AGENCY - INDIAN AGENT, JAMES ALLEN REPORTS THAT PETER JOHN AND FAMILY LEFT THE SAUGEEN RESERVE TO PARRY SOUND AND ASKS THE DEPARTMENT IF THEIR LAND SHALL REMAIN IN THEIR RIGHT. RG 10 VOL. 2517 FILE # 106,513 PART 0 REEL # C-11232	1890
ALLEN JAMES	SAUGEEN AGENCY - INDIAN AGENT, JAMES ALLEN IS STATING THAT FRANK TROONCH, OWNER OF LOT NO. 41, CON. A, SAUGEEN RESERVE WISHES TO ALLOW A WHITE MAN TO CLEAR A PORTION OF HIS LAND. RG 10 VOL. 2533 FILE # 110,388 PART 0 REEL # C-11235	1890
ALLEN JAMES	SAUGEEN AGENCY - INDIAN AGENT, JAMES ALLEN IS ASKING THE DEPARTMENT IF AN INDIAN WOMAN OF SAUGEEN WHO MARRIED AN INDIAN OF RAMA RESERVE CAN BE REINSTATED WITH HER CHILDREN AS MEMBERS OF THE SAUGEEN BAND, HER HUSBAND HAVING DIED. RG 10 VOL. 2570 FILE # 116,092 PART 0 REEL # C-11241	1891
ALLEN JAMES	SAUGEEN AGENCY - AGENT JAMES ALLEN'S REBUTTAL TO CHARGES BROUGHT AGAINST HIM BY RALPH JOHNSTON. RG 10 VOL. 2667 FILE # 133,467 PART 0 REEL # C-11260	1892
ALLEN JAMES	SAUGEEN AGENCY - CORRESPONDENCE REGARDING CHARGES BROUGHT AGAINST J.J. CREIGHTON BY AGENT JAMES ALLEN. RG 10 VOL. 2676 FILE # 135,598 PART 0 REEL # C-11261	1893

SUBJECT	FILE NAME	DATES
ALLEN REVEREND JAMES	ALNWICK AGENCY - SALE OF ISLANDS IN THE ST. LAWRENCE RIVER TO THE REVEREND JAMES ALLEN OF TORONTO, ONTARIO. RG 10 VOL. 2718 FILE # 144,001-57 PART 0 REEL # C-11269	1894-1898
ALLEN W A	WALPOLE ISLAND RESERVE - W.A. ALLEN APPLYING FOR A 21 YEAR LEASE OF THE EXCLUSIVE RIGHT OF SHOOTING ON WALPOLE AND ST. ANNES ISLANDS RG 10 VOL. 1964 FILE # 5049 PART 0 REEL # C-11123	1875-1879
ALLEN WILLIAM	SAULT STE. MARIE - LAND AGENT WILLIAM VAN ABBOTT REPORTING THE SALE TO JOHN BAKER OF N 1/2 OF NW 1/4 SEC 21 AND TO WILLIAM ALLEN, W 1/2 SEC L, LAIRD TOWNSHIP RG 10 VOL. 2096 FILE # 16,566 PART 0 REEL # C-11156	1879-1885
ALLEN WILLIAM	CAPE CROKER AND SAUGEEN RESERVES - REQUEST THAT THE SALE OF LOT 49, CON. 1 SOUTH OF CENTRE DIAGONAL, AMABEL TOWNSHIP MAY BE CANCELLED AND RESOLD TO WILLIAM ALLEN RG 10 VOL. 2114 FILE # 21,384 PART 0 REEL # C-11161	1880-1895
ALLEN WILLIAM L	SAULT STE. MARIE - AGREEMENT BETWEEN JAMES ADAMS AND WILLIAM L. ALLEN TO LEASE LAND ON THE GARDEN RIVER RESERVE FOR THE PURPOSE OF BUILDING A STORE (COPY OF LEASE) RG 10 VOL. 3073 FILE # 259,304 PART 0 REEL # C-11320	1903-1913
ALLISON J	HEADQUARTERS - LETTER FROM THE DEPUTY MINISTER OF THE INTERIOR INFORMING J. BUTLER AND J. ALLISON THAT THEY HAVE BEEN SUSPENDED FROM THEIR DUTIES FOR TWO WEEKS RG 10 VOL. 1966 FILE # 5066 PART 0 REEL # C-11123	1875
ALLISON JOHN	SAULT STE. MARIE - APPLICATION BY JOHN ALLISON TO ERECT A DAM AT THE MOUTH OF LAKE F ON NW 1/4, SEC 31, MEREDITH TOWNSHIP RG 10 VOL. 2075 FILE # 10,893 PART 0 REEL # C-11151	1878-1879

SUBJECT	FILE NAME	DATES
ALLISON REEVE WILLIAM	SIX NATIONS RESERVE - REEVE WILLIAM ALLISON REQUESTING TO KNOW THE AMOUNT DUE ON LOT 15, CON. 3, EAST HAWKESBURY TOWNSHIP RG 10 VOL. 1968 FILE # 5271 PART 0 REEL # C-11123	1875
ALLISON WILLIAM	SIX NATIONS RESERVE - ACCOUNT SUBMITTED BY WILLIAM ALLISON FOR SERVICES IN APPRAISING LOTS IN EAST HAWKESBURY TOWNSHIP RG 10 VOL. 1956 FILE # 4557 PART 0 REEL # C-11120	1875
ALLISON WILLIAM	SIX NATIONS RESERVE - WILLIAM ALLISON REQUESTING THAT A PATENT BE ISSUED TO PATRICK DONAHAY FOR LOT 15, CON. 6, EAST HAWKESBURY TOWNSHIP RG 10 VOL. 1966 FILE # 5132 PART 0 REEL # C-11123	1875
ALLISON WILLIAM	SIX NATIONS RESERVE - WILLIAM ALLISON J.P. INQUIRES WHAT IS THE AMOUNT DUE BY BENJAMIN BONIN ON N 1/2 LOT 16, CON 3, EAST HAWKESBURY TOWNSHIP RG 10 VOL. 2129 FILE # 25,265 PART 0 REEL # C-11164	1880
ALLMAN THOMAS	ST. REGIS AGENCY - APPLICATION FROM THOMAS ALLMAN FOR PATENTS ON LOTS NOS. 4 AND 5, BITTERN ISLAND RANGE, TOWNSHIP OF DUNDEE RG 10 VOL. 2560 FILE # 114,230 PART 0 REEL # C-11239	1891
ALLOWAY JAMES	CARADOC AGENCY - REQUEST FROM JAMES ALLOWAY, THAT HE BE ALLOWED TO OCCUPY THE LATE NANCY CALIB'S HOUSE ON S. 1/2 OF LOT 9, RANGE 3, CARADOC RESERVE RG 10 VOL. 2395 FILE # 81,622 PART 0 REEL # C-11214	1887
ALLUM ISAAC	TYENDINAGA AGENCY - PURCHASE BY ISAAC ALLUM OF LOT NO. 4, BLOCK K, TYENDINAGA RESERVE. RG 10 VOL. 2568 FILE # 115,728 PART 0 REEL # C-11241	1891
ALLUM ISAAC	TYENDINAGA AGENCY - CORRESPONDENCE REGARDING THE PURCHASE BY ISAAC ALLUM OF LOT 4, BLOCK K, DESERONTO. RG 10 VOL. 2673 FILE # 134,676 PART 0 REEL # C-11261	1893

SUBJECT	FILE NAME	DATES
ALNEY G B		
	MANITOWANING - APPLICATION BY G.B. ALNEY TO PURCHASE LOTS 28, 29 AND 30, CON 9, BURPEE TOWNSHIP RG 10 VOL. 2089 FILE # 13,536 PART 0 REEL # C-11154	1879
ALNWICK		
	ALNWICK RESERVE - REQUISITION FOR $120.00 TO BUILD A FENCE AROUND THEIR CEMETERY RG 10 VOL. 1867 FILE # 527 PART 0 REEL # C-11104	1872
ALNWICK		
	ALNWICK RESERVE - COMMISSIONER W.R. BARTLETT ADVISING THAT HE HAS DISTRIBUTED THE OCTOBER, 1872 PAYMENT TO THE INDIANS RG 10 VOL. 1887 FILE # 1406 PART 0 REEL # C-11106	1873
ALNWICK		
	ALNWICK RESERVE - ACCOUNT OF GEORGE BLAKER FOR SERVICES AS FOREST BAILIFF RG 10 VOL. 1898 FILE # 1933 PART 0 REEL # C-11107	1873
ALNWICK		
	ALNWICK RESERVE - APPLICATION OF JOHN KERR AND GEORGE WILKINSON TO PURCHASE MACININNEES ISLAND NEAR GANANOQUE RG 10 VOL. 1912 FILE # 2554 PART 0 REEL # NOT FILMED	1873
ALNWICK		
	ALNWICK RESERVE - APPLICATION BY GEORGE H. COSGROVE TO PURCHASE PINE ISLAND IN THE ST. LAWRENCE RIVER RG 10 VOL. 1934 FILE # 3576 PART 0 REEL # C-11114	1874-1875
ALNWICK		
	ALNWICK RESERVE - PERMISSION FROM THE DEPARTMENT TO CUT WOOD ON GRENADIER ISLAND FOR WILLIAM MASSEY RG 10 VOL. 1938 FILE # 3798 PART 0 REEL # C-11116	1874
ALNWICK		
	ALNWICK RESERVE - LIST AND DESCRIPTION OF UNIMPROVED ISLANDS BETWEEN GANANOQUE AND BROCKVILLE IN THE ST. LAWRENCE RIVER RG 10 VOL. 1938 FILE # 3807 PART 0 REEL # C-11116	1877

SUBJECT	FILE NAME	DATES
ALNWICK	ALNWICK RESERVE - LICENCES TO CUT TIMBER FOR H.M. FOWLDS AND J.C. WHITE RG 10 VOL. 1949 FILE # 4369 PART 0 REEL # C-11119	1875
ALNWICK	ALNWICK RESERVE - LAND AGENT A.B. COWAN REPORTING THAT HENRY HUNT IS BUILDING A HOUSE ON A SMALL ISLAND NEAR THE HEAD OF CLUB ISLAND IN THE ST. LAWRENCE RIVER RG 10 VOL. 1960 FILE # 4810 PART 0 REEL # C-11121	1875
ALNWICK	ALNWICK RESERVE - THREAT BY WILLIAM KERR TO PROSECUTE THOSE TRESPASSING ON COW ISLAND RG 10 VOL. 1960 FILE # 4851 PART 0 REEL # C-11122	1875
ALNWICK	ALNWICK RESERVE - REPORT BY LAND AGENT A.B. COWAN THAT GEORGE BOYCE HAS REMOVED A QUANTITY OF STONE FROM CITRON OR GORDON ISLAND IN THE ST. LAWRENCE RIVER RG 10 VOL. 1966 FILE # 5136 PART 0 REEL # C-11123	1875
ALNWICK	ALNWICK RESERVE - AGENT A.B. COWAN REPORTING THE OUTBREAK OF A FIRE ON THE SIR JAMES ISLAND IN THE ST. LAWRENCE RIVER RG 10 VOL. 1968 FILE # 5292 PART 0 REEL # C-11123	1875
ALNWICK	ALNWICK RESERVE - ALBERT ROOT REPORTING A FIRE ON BLUFF ISLAND AND THAT THE BUILDING ON BUCK ISLAND IN THE ST. LAWRENCE RIVER WAS BLOWN DOWN RG 10 VOL. 1969 FILE # 5298 PART 0 REEL # C-11124	1875
ALNWICK	ALNWICK RESERVE - REVEREND E. WOODS REPORTING THAT A WHITE MAN NAMES METCALF CONTEMPLATES TAKING THREE MEN AND TWO YOUNG WIDOWS TO ENGLAND ON A SINGING TOUR RG 10 VOL. 1969 FILE # 5301 PART 0 REEL # C-11124	1875

SUBJECT	FILE NAME	DATES
ALNWICK	ALNWICK RESERVE - REPORT THAT THERE IS SOIL BEING ILLEGALLY REMOVED FROM HILL ISLAND IN THE ST. LAWRENCE RIVER RG 10 VOL. 1969 FILE # 5341 PART 0 REEL # C-11124	1875
ALNWICK	ALNWICK RESERVE - AGENT A.B. COWAN REPORTING THAT SMALL SAPLINGS HAVE BEEN REMOVED FROM BURNT ISLAND IN THE ST. LAWRENCE RIVER RG 10 VOL. 1971 FILE # 5439 PART 0 REEL # C-11124	1875
ALNWICK	ALNWICK RESERVE - RENEWAL OF TIMBER LICENCES RG 10 VOL. 1973 FILE # 5588 PART 0 REEL # C-11125	1875-1884
ALNWICK	ALNWICK RESERVE - DEATH OF CHIEF JOHN SUNDAY AND ELECTION OF NEW CHIEFS RG 10 VOL. 1976 FILE # 5843 PART 0 REEL # C-11126	1876-1883
ALNWICK	ALNWICK RESERVE - INDIAN COUNCIL REQUESTS ADVICE CONCERNING THE CUTTING OF TIMBER ON A ROAD ALLOWANCE BETWEEN ALNWICK AND HALDIMAND TOWNSHIPS RG 10 VOL. 1977 FILE # 5852 PART 0 REEL # C-11126	1876
ALNWICK	ALNWICK RESERVE - D. FORD JONES M.P. STATING THAT JAMES BAILEY IS COMPLAINING ABOUT THE IRREGULARITY OF THE SURVEY LINES ON HILL OR LARUES ISLAND RG 10 VOL. 1979 FILE # 6025 PART 0 REEL # C-11126	1876
ALNWICK	ALNWICK RESERVE - GUARDIAN OF ISLANDS IN ST. LAWRENCE ALBERT ROOT REPORTS THAT WILLIAM POOLE WHO OCCUPIES LOT 8, GRENADIER ISLAND HAS BEEN SELLING SAND FROM SAID LOT RG 10 VOL. 1989 FILE # 6550 PART 0 REEL # C-11129	1876

SUBJECT	FILE NAME	DATES
ALNWICK	ALNWICK RESERVE - INDIAN LANDS AGENT A.B. COWAN INQUIRING AS TO WHAT ACTIONS HE MUST TAKE VIS-A-VIS TRESPASSERS ON TIDDS ISLAND IN THE ST. LAWRENCE RIVER RG 10 VOL. 1996 FILE # 6952 PART 0 REEL # C-11130	1876
ALNWICK	ALNWICK RESERVE - REQUISITION FROM THE BAND FOR MONEY TO BUILD A FENCE IN FRONT OF THE CHURCH RG 10 VOL. 1996 FILE # 6992 PART 0 REEL # C-11130	1876
ALNWICK	ALNWICK RESERVE - JOHN COYLE, TOWN CLERK OF ROSENEATH COMPLAINS OF THE BAD CONDITION OF THE ROADS ON THE RESERVE RG 10 VOL. 1996 FILE # 6964 PART 0 REEL # C-11130	1876-1877
ALNWICK	ALNWICK RESERVE - REQUISITION FROM THE COUNCIL FOR MONEY TO PURCHASE INSTRUMENTS FOR A BAND RG 10 VOL. 1997 FILE # 7110 PART 0 REEL # C-11131	1876
ALNWICK	ALNWICK RESERVE - JAMES COCKBURN M.P. STATING THAT FOUR BAND MEMBERS HAVE APPLIED FOR ENFRANCHISEMENT AND HAVE RECEIVED NO ACTION RG 10 VOL. 2055 FILE # 9502 PART 0 REEL # C-11145	1878
ALNWICK	ALNWICK RESERVE - COMPLAINT BY CHIEF JOHN SUNDAY THAT THE BAND HAS TWO DOCTORS AND SHOULD HIRE ONLY ONE RG 10 VOL. 2062 FILE # 9889 PART 0 REEL # C-11147	1878
ALNWICK	ALNWICK RESERVE - SUPERINTENDENT WILLIAM PLUMMER REPORTS THE DEATH OF CHIEF JOHN SUNDAY RG 10 VOL. 2069 FILE # 10,364 PART 0 REEL # C-11149	1878
ALNWICK	ALNWICK RESERVE - REQUEST BY PROFESSOR H.A. WARD TO TAKE SPECIMENS OF BLACK TOURMOLINE FROM BLUFF ISLAND RG 10 VOL. 2072 FILE # 10,664 PART 0 REEL # C-11150	1878

SUBJECT	FILE NAME	DATES
ALNWICK	ALNWICK RESERVE - SUPERINTENDENT WILLIAM PLUMMER REPORTING THE SEIZURE OF TIMBER ILLEGALLY CUT BY JAMES LEEPER RG 10 VOL. 2080 FILE # 11,817 PART 0 REEL # C-11152	1879
ALNWICK	ALNWICK RESERVE - REQUISITION FOR MONEY TO PAY MISCELLANEOUS ACCOUNTS RG 10 VOL. 2101 FILE # 18,333 PART 0 REEL # C-11158	1879
ALNWICK	ALNWICK RESERVE - CONSTRUCTION OF A NEW SCHOOL AND COUNCIL HALL RG 10 VOL. 2121 FILE # 23,159 PART 0 REEL # C-11162	1880-1883
ALNWICK	ALNWICK RESERVE - REQUISITION FROM THE BAND FOR MONEY TO PAY DR. NODEN FOR PROFESSIONAL SERVICES RG 10 VOL. 2130 FILE # 25,383 PART 0 REEL # C-11164	1880-1881
ALNWICK	ALNWICK AGENCY - REQUISITION FOR GRATUITY TO MISS LYDIA HILL AS ORGANIST. RG 10 VOL. 2158 FILE # 32,631 PART 0 REEL # C-11171	1881
ALNWICK	ALNWICK AGENCY - REQUISITION FROM THE MISSISSAUGAS OF ALNWICK. RG 10 VOL. 2168 FILE # 35,218 PART 0 REEL # C-11173	1881
ALNWICK	ALNWICK AGENCY - REQUISITION TO PAY FOR REPAIRS TO A BRIDGE. RG 10 VOL. 2168 FILE # 35,199 PART 0 REEL # C-11173	1882
ALNWICK	ALNWICK AGENCY - REQUISITION FROM THE ALNWICK INDIAN COUNCIL FOR MEDICAL SERVICES. RG 10 VOL. 2168 FILE # 35,255 PART 0 REEL # C-11173	1882

SUBJECT	FILE NAME	DATES
ALNWICK	ALNWICK AGENCY - CORRESPONDENCE REGARDING A MEDICAL OFFICER FOR THE ALNWICK INDIANS. RG 10 VOL. 2188 FILE # 37,998 PART 0 REEL # C-11176	1882-1886
ALNWICK	ALNWICK AGENCY - CORRESPONDENCE REGARDING THE DISTRIBUTION OF ANNUITY RG 10 VOL. 2195 FILE # 39,347 PART 0 REEL # C-12779R	1882
ALNWICK	ALNWICK AGENCY - LETTER REGARDING THE PURCHASE OF CHANDELIERS FOR THE ALNWICK COUNCIL HOUSE AND CHURCH RG 10 VOL. 2206 FILE # 41,311 PART 0 REEL # C-11179	1883
ALNWICK	ALNWICK AGENCY - INSTRUCTIONS REGARDING THE ANNUITIES OF ABSENTEES AND DECEASED INDIANS RG 10 VOL. 2212 FILE # 42,600 PART 0 REEL # C-11181	1883
ALNWICK	ALNWICK AGENCY - PAYLIST FOR THE MARCH QUARTER RG 10 VOL. 2213 FILE # 42,877 PART 0 REEL # C-12780R	1883
ALNWICK	ALNWICK AGENCY - CORRESPONDENCE REGARDING GRAIN RAISED BY GEORGE HARPER ON THE MISSION LOT AT ALDERVILLE. RG 10 VOL. 2214 FILE # 43,124 PART 0 REEL # C-11181	1883
ALNWICK	ALNWICK AGENCY - CORRESPONDENCE, ANNUITY PAYLISTS FOR THE MARCH QUARTER RG 10 VOL. 2221 FILE # 43,200 PART 0 REEL # C-12780R	1883
ALNWICK	ALNWICK AGENCY - CORRESPONDENCE; PAY LIST OF SALARIES & PENSIONS FOR JUNE RG 10 VOL. 2224 FILE # 43,926 PART 0 REEL # C-11183	1883

SUBJECT	FILE NAME	DATES
ALNWICK	ALNWICK AGENCY - CORRESPONDENCE REGARDING LOCATION TICKETS FOR THE ALNWICK BAND RG 10 VOL. 2232 FILE # 44,709 PART 0 REEL # C-11184	1883
ALNWICK	ALNWICK AGENCY - CORRESPONDENCE; PAYLIST OF INTEREST MONEY FOR THE MISSISSAUGAS OF ALNWICK RG 10 VOL. 2233 FILE # 45,034 PART 0 REEL # C-12780R	1883
ALNWICK	ALNWICK AGENCY - CORRESPONDENCE REGARDING VARIOUS RESOLUTIONS OF THE ALNWICK COUNCIL RG 10 VOL. 2238 FILE # 45,753 PART 0 REEL # C-11185	1883-1890
ALNWICK	ALNWICK AGENCY - REQUEST FROM THE WIDOW OF JOHN BEAVER TO BUILD A HOUSE FROM THE ACCUMULATION OF HER RENTS RG 10 VOL. 2239 FILE # 46,030 PART 0 REEL # C-11185	1883
ALNWICK	ALNWICK AGENCY - CORRESPONDENCE REGARDING THE BUILDINGS AT MISSION HOUSE RG 10 VOL. 2239 FILE # 46,028 PART 0 REEL # C-11185	1883-1886
ALNWICK	ALNWICK AGENCY - CORRESPONDENCE REGARDING FINANCIAL ARRANGEMENTS TO BUILD A HOUSE ON THE ALNWICK RESERVE RG 10 VOL. 2239 FILE # 46,029 PART 0 REEL # C-11185	1883-1888
ALNWICK	ALNWICK AGENCY - CORRESPONDENCE & PAYLIST OF INTEREST MONEY FOR QUARTER ENDED 30 SEPTEMBER RG 10 VOL. 2242 FILE # 47,064 PART 0 REEL # C-12780R	1883-1884
ALNWICK	ALNWICK AGENCY - CORRESPONDENCE REGARDING TIMBER OPERATIONS BY THE ALNWICK BAND RG 10 VOL. 2245 FILE # 47,599 PART 0 REEL # C-11187	1883

SUBJECT	FILE NAME	DATES
ALNWICK	ALNWICK AGENCY - CORRESPONDENCE PAYLIST OF INTEREST DISTRIBUTION RG 10 VOL. 2248 FILE # 48,575 PART 0 REEL # C-12780R	1884
ALNWICK	ALNWICK AGENCY - CORRESPONDENCE REGARDING VARIOUS MEMBERSHIP CASES IN THE ALNWICK BAND RG 10 VOL. 2249 FILE # 48,757 PART 0 REEL # C-12780R	1884-1888
ALNWICK	ALNWICK AGENCY - CORRESPONDENCE; PAYLIST FOR INTEREST DISTRIBUTION TO THE ALNWICK BAND RG 10 VOL. 2252 FILE # 49,605 PART 0 REEL # C-12780R	1884
ALNWICK	ALNWICK AGENCY - REQUISITION FOR SALARIES & PENSIONS FOR THE MISSISSAUGAS OF ALNWICK RG 10 VOL. 2259 FILE # 52,229 PART 0 REEL # C-11189	1884-1886
ALNWICK	ALNWICK AGENCY - CORRESPONDENCE REGARDING INTEREST DISTRIBUTION TO THE MISSISSAUGAS OF ALNWICK; PAYLIST RG 10 VOL. 2261 FILE # 52,723 PART 0 REEL # C-12781R	1884
ALNWICK	ALNWICK AGENCY - REPORT ON AN INSPECTION TOUR OF THE ALNWICK RESERVE BY A. DINGMAN, INSPECTOR OF INDIAN AGENCIES & RESERVES RG 10 VOL. 2270 FILE # 54,281 PART 0 REEL # C-11192	1884
ALNWICK	ALNWICK AGENCY - CORRESPONDENCE REGARDING INTEREST DISTRIBUTION TO THE MISSISSAUGAS OF ALNWICK; PAYLIST RG 10 VOL. 2277 FILE # 55,342 PART 0 REEL # C-12781R	1884-1885
ALNWICK	ALNWICK AGENCY - CORRESPONDENCE REGARDING INTEREST DISTRIBUTION TO THE MISSISSAUGAS OF ALNWICK; PAYLIST RG 10 VOL. 2283 FILE # 56,704 PART 0 REEL # C-12781R	1885

SUBJECT	FILE NAME	DATES
ALNWICK	ALNWICK AGENCY - REQUISITION FOR INTEREST MONEY TO THE MISSISSAUGAS OF ALNWICK; PAYLIST RG 10 VOL. 2294 FILE # 58,553 PART 0 REEL # C-12781R	1885
ALNWICK	ALNWICK AGENCY - REQUISITION FROM THE ALNWICK INDIANS FOR SALARIES & PENSIONS RG 10 VOL. 2296 FILE # 59,056 PART 0 REEL # C-11197	1885
ALNWICK	ALNWICK AGENCY - REQUISITION FROM THE ALNWICK INDIANS TO PAY ROBERT FRANKLIN FOR DIGGING GRAVES RG 10 VOL. 2298 FILE # 59,301 PART 0 REEL # C-11197	1885
ALNWICK	ALNWICK AGENCY - REQUISITION FROM THE ALNWICK INDIANS TO PAY FOR A COFFIN RG 10 VOL. 2298 FILE # 59,302 PART 0 REEL # C-11197	1885
ALNWICK	ALNWICK AGENCY - CORRESPONDENCE REGARDING INTEREST DISTRIBUTION TO THE MISSISSAUGAS OF ALNWICK; PAYLIST RG 10 VOL. 2317 FILE # 63,105 PART 0 REEL # C-12781R	1885-1886
ALNWICK	ALNWICK AGENCY - CORRESPONDENCE REGARDING INTEREST DISTRIBUTION TO THE MISSISSAUGAS OF ALNWICK; PAYLIST RG 10 VOL. 2323 FILE # 65,010 PART 0 REEL # C-12781R	1886
ALNWICK	ALNWICK AGENCY - CORRESPONDENCE REGARDING A DISPUTE OVER A SMALL ISLAND SITUATED IN BIG MARSH, AMHERST ISLAND RG 10 VOL. 2324 FILE # 65,317 PART 0 REEL # C-11201	1886
ALNWICK	ALNWICK AGENCY - CORRESPONDENCE REGARDING COMPLAINTS THAT TAXES COLLECTED BY THE MUNICIPALITY OF ALNWICK ARE NOT BEING SPENT ON THE ALNWICK RESERVE RG 10 VOL. 2327 FILE # 66,859 PART 0 REEL # C-11202	1886

SUBJECT	FILE NAME	DATES
ALNWICK	ALNWICK AGENCY - CORRESPONDENCE REGARDING INTEREST DISTRIBUTION TO THE ALNWICK BAND; PAYLISTS RG 10 VOL. 2328 FILE # 67,033 PART 0 REEL # C-12781R	1886
ALNWICK	ALNWICK AGENCY - REQUISITIONS FOR SALARIES & PENSIONS FOR THE ALNWICK BAND; PAYLISTS RG 10 VOL. 2339 FILE # 68,453 PART 0 REEL # C-11204	1886-1887
ALNWICK	ALNWICK AGENCY - CORRESPONDENCE REGARDING INTEREST DISTRIBUTION TO THE MISSISSAUGAS OF ALNWICK; PAYLIST RG 10 VOL. 2345 FILE # 69,239 PART 0 REEL # C-12782R	1886
ALNWICK	ALNWICK AGENCY - CORRESPONDENCE REGARDING INTEREST DISTRIBUTION TO THE MISSISSAUGAS OF ALNWICK; PAYLIST RG 10 VOL. 2356 FILE # 71,914 PART 0 REEL # C-12782R	1886
ALNWICK	ALNWICK AGENCY - CORRESPONDENCE REGARDING INTEREST DISTRIBUTION TO THE MISSISSAUGAS OF ALNWICK; PAYLIST RG 10 VOL. 2365 FILE # 73,653 PART 0 REEL # C-12782R	1887
ALNWICK	ALNWICK AGENCY - CORRESPONDENCE REGARDING INTEREST DISTRIBUTION TO THE ALNWICK BAND; PAYLIST RG 10 VOL. 2372 FILE # 75,492 PART 0 REEL # C-11210	1887
ALNWICK	ALNWICK AGENCY - SAMPSON CORNEGO'S APPLICATION TO BE ENFRANCHISED RG 10 VOL. 2376 FILE # 76,171 PART 0 REEL # C-12782R	1887
ALNWICK	ALNWICK AGENCY - THOMAS MARSDEN'S APPLICATION TO BE ENFRANCHISED RG 10 VOL. 2379 FILE # 77,412 PART 0 REEL # C-12782R	1887

SUBJECT	FILE NAME	DATES
ALNWICK	ALNWICK AGENCY - CORRESPONDENCE REGARDING INTEREST DISTRIBUTION TO THE MISSISSAUGAS OF ALNWICK; PAYLIST RG 10 VOL. 2380 FILE # 77,847 PART 0 REEL # C-12782	1887
ALNWICK	ALNWICK AGENCY - CORRESPONDENCE AND PAYLIST OF SALARIES FOR THE ALNWICK BAND RG 10 VOL. 2382 FILE # 78,633 PART 0 REEL # C-11211	1887-1889
ALNWICK	ALNWICK AGENCY - PAYLIST FOR INTEREST DISTRIBUTION TO THE MISSISSAUGAS OF ALNWICK; CORRESPONDENCE RG 10 VOL. 2392 FILE # 80,259 PART 0 REEL # C-12782	1887
ALNWICK	ALNWICK AGENCY - CORRESPONDENCE REGARDING INTEREST DISTRIBUTION TO THE MISSISSAUGAS OF ALNWICK; PAYLIST RG 10 VOL. 2397 FILE # 82,286 PART 0 REEL # C-12782R	1888
ALNWICK	ALNWICK AGENCY - CORRESPONDENCE REGARDING THE FUNDING OF EDUCATION BY THE ALNWICK BAND RG 10 VOL. 2408 FILE # 84,376 PART 0 REEL # C-11216	1888-1899
ALNWICK	ALNWICK AGENCY - CORRESPONDENCE REGARDING INTEREST DISTRIBUTION TO THE MISSISSAUGAS OF ALNWICK; PAYLIST RG 10 VOL. 2410 FILE # 85,053 PART 0 REEL # C-12783R	1888-1889
ALNWICK	ALNWICK AGENCY - COMPLAINTS OF ILL-TREATMENT BY HER HUSBAND FROM MRS. H.A. CHASE AND REQUEST THAT SHE BE GIVEN THE INTEREST MONEY DUE HER AND HER CHILDREN RG 10 VOL. 2420 FILE # 86,589 PART 0 REEL # C-12783R	1888
ALNWICK	ALNWICK AGENCY - CORRESPONDENCE REGARDING INTEREST DISTRIBUTION TO THE MISSISSAUGAS OF ALNWICK; PAYLIST RG 10 VOL. 2422 FILE # 87,162 PART 0 REEL # C-12783R	1888

SUBJECT	FILE NAME	DATES
ALNWICK	ALNWICK AGENCY - CORRESPONDENCE REGARDING A REQUEST FROM THE INDIAN COUNCIL OF ALNWICK TO EXPEL LEWIS HAGER AND MRS. A. LAKE FROM MEMBERSHIP OF THE BAND ON THE GROUND OF ADULTERY. RG 10 VOL. 2428 FILE # 88,970 PART 0 REEL # C-12783R	1888-1891
ALNWICK	ALNWICK AGENCY - PAYLIST FOR DISTRIBUTION OF INTEREST MONEY TO THE CHIPPEWAS OF ALNWICK FOR THE FALL OF 1888. RG 10 VOL. 2434 FILE # 89,636 PART 0 REEL # C-12783R	1888-1891
ALNWICK	ALNWICK (ROSENEATH) AGENCY - AGREEMENT BETWEEN JOSIAH TOBICO AND JOHN BURRISON FOR THE ERECTION OF A HOUSE FOR THE SAID JOSIAH TOBICO, LOCATEE. RG 10 VOL. 2441 FILE # 91,986 PART 0 REEL # C-11221	1888-1895
ALNWICK	ALNWICK AGENCY - CORRESPONDENCE REGARDING THE INTEREST MONEY PAID TO THE MISSISSAUGAS OF ALNWICK AND ALSO TO ABSENTEES. RG 10 VOL. 2441 FILE # 92,095 PART 0 REEL # C-12783R	1889-1891
ALNWICK	ALNWICK AGENCY - PAYLISTS FOR DISTRIBUTION OF SALARIES AND PENSIONS TO THE MISSISSAUGA BAND RG 10 VOL. 2443 FILE # 92,605 PART 0 REEL # C-12783R	1889-1890
ALNWICK	ALNWICK AGENCY - LETTER REGARDING A RESOLUTION PASSED BY THE INDIAN COUNCIL TO PURCHASE A ROAD SCRAPER FOR THE RESERVE. RG 10 VOL. 2457 FILE # 95,281 PART 0 REEL # C-11224	1889
ALNWICK	ALNWICK AGENCY - CORRESPONDENCE REGARDING A DESCRIPTION OF CERTAIN LEASED LOTS IN THE AGENCY. RG 10 VOL. 2458 FILE # 95,588 PART 0 REEL # C-11224	1889

SUBJECT	FILE NAME	DATES
ALNWICK	ALNWICK AGENCY - PAYMENT OF ANNUITIES TO THE MISSISSAUGAS OF ALNWICK FOR THE QUARTER ENDING THE 30 H OF JUNE 1889. RG 10 VOL. 2469 FILE # 97,133 PART 0 REEL # C-12784R	1889-1891
ALNWICK	ALNWICK AGENCY - PAYLISTS FOR DISTRIBUTION OF THE INTEREST MONEY TO THE MISSISSAUGAS OF ALNWICK FOR THE QUARTER ENDING THE 31 OF DECEMBER 1889. RG 10 VOL. 2492 FILE # 102,253 PART 0 REEL # C-12784R	1889-1891
ALNWICK	ALNWICK AGENCY - CORRESPONDENCE REGARDING THE REPAIRS TO BE MADE TO THE DRIVING SHED AT ALDERVILLE. RG 10 VOL. 2501 FILE # 103,934 PART 0 REEL # C-11230	1890
ALNWICK	ALNWICK AGENCY - LIST OF VOTES TAKEN BY THE MEMBERS OF THE ALNWICK INDIANS TO ADMIT HENRY MITCHEL INTO THE BAND. RG 10 VOL. 2503 FILE # 104,160 PART 0 REEL # C-12784R	1890
ALNWICK	ALNWICK AGENCY - RESOLUTION PASSED AT A MEETING TO GRANT $10.00 TO REPAIR THE ROAD ON JAMES MARSDEN'S LOCATION 22 RG 10 VOL. 2508 FILE # 105,002 PART 0 REEL # C-11231	1890
ALNWICK	ALNWICK AGENCY - PAYLISTS FOR DISTRIBUTION OF THE INTEREST MONEY TO THE MISSISSAUGAS OF ALNWICK FOR THE QUARTER ENDING THE 31ST OF MARCH 1890 RG 10 VOL. 2508 FILE # 104,933 PART 0 REEL # C-12784R	1890-1892
ALNWICK	ALNWICK AGENCY - PAYMENT OF THE INTEREST MONEY TO THE MISSISSAUGAS OF ALNWICK FOR THE JUNE QUARTER 1890 RG 10 VOL. 2524 FILE # 107,589 PART 0 REEL # C-12784R	1890-1892

SUBJECT	FILE NAME	DATES
ALNWICK	ALNWICK AGENCY - RESOLUTION OF THE ALNWICK INDIANS TO PAY SCOBIE LOGAN FOR PRINTING THE MINUTES OF THE GENERAL COUNCIL HELD IN 1886 RG 10 VOL. 2525 FILE # 107,928 PART 0 REEL # C-11234	1890
ALNWICK	ALNWICK AGENCY - RESOLUTION PASSED BY THE ALNWICK COUNCIL TO SEND THREE DELEGATES TO THE GRAND COUNCIL TO BE HELD AT HAGERSVILLE RG 10 VOL. 2527 FILE # 108,772 PART 0 REEL # C-11234	1890
ALNWICK	ALNWICK AGENCY - PAYMENT OF THE INTEREST MONEY TO THE MISSISSAUGAS OF ALNWICK FOR THE QUARTER ENDED SEPTEMBER THE 30 H, 1890. RG 10 VOL. 2533 FILE # 110,276 PART 0 REEL # C-12785R	1890-1892
ALNWICK	ALNWICK AGENCY - PAYLISTS FOR SALARIES AND PENSIONS TO THE ALNWICK BAND. RG 10 VOL. 2535 FILE # 110,872 PART 0 REEL # C-11235	1890-1891
ALNWICK	ALNWICK AGENCY - RESOLUTION PASSED BY THE MISSISSAUGAS OF ALNWICK GRANTING A SUM OF MONEY TO ROBERT GRAY FOR DIGGING GRAVES. RG 10 VOL. 2547A FILE # 111,916 PART 0 REEL # C-11236	1890
ALNWICK	ALNWICK AGENCY - CORRESPONDENCE REGARDING THE PAYMENT OF THE INTEREST MONEY TO THE MISSISSAUGAS OF ALNWICK FOR THE DECEMBER QUARTER. RG 10 VOL. 2554 FILE # 112,692 PART 0 REEL # C-12786R	1891-1892
ALNWICK	ALNWICK AGENCY - RESOLUTION OF THE COUNCIL GRANTING A SUM OF MONEY TO NICHOLS HOSPITAL FOR AMPUTATING ALEXANDER COMEGO'S RIGHT ARM AND CARING FOR HIM 51 DAYS. RG 10 VOL. 2555 FILE # 112,934 PART 0 REEL # C-11238	1891
ALNWICK	ALNWICK AGENCY - CORRESPONDENCE REGARDING THE CUTTING OF TIMBER BY WILLIAM POOLE ON A LOT ON GRENADIER ISLAND RG 10 VOL. 2562 FILE # 114,707 PART 0 REEL # C-11239	1891

SUBJECT	FILE NAME	DATES
ALNWICK	ALNWICK AGENCY - PAYMENT OF THE INTEREST MONEY TO THE MISSISSAUGAS OF ALNWICK FOR MARCH QUARTER 1891 RG 10 VOL. 2564 FILE # 114,941 PART 0 REEL # C-12787R	1891-1892
ALNWICK	ALNWICK AGENCY - APPLICATION OF WILLIAM H. GROWE'S WIFE TO BE PLACED WITH HER CHILD, ON THE PAYLISTS OF THE ALNWICK BAND RG 10 VOL. 2567 FILE # 115,569 PART 0 REEL # C-12787R	1891-1902
ALNWICK	ALNWICK AGENCY - INDIAN AGENT, JOHN THACKERAY IS REPORTING THAT THE STOP LOGS IN THE SLIDE AT THE FOOT OF RICE LAKE HAVE NOT BEEN RAISED AND IF IT IS NOT DONE SOON THE RICE CROP WILL BE DAMAGED. RG 10 VOL. 2573 FILE # 116,655 PART 0 REEL # C-11241-11242	1891
ALNWICK	ALNWICK AGENCY - ACCOUNTS OF GEORGE BEAVER AND ROBERT GRAY FOR DIGGING GRAVES. RG 10 VOL. 2573 FILE # 116,532 PART 0 REEL # C-11241	1891-1892
ALNWICK	ALNWICK AGENCY - RESOLUTION PASSED BY THE ALNWICK BAND TO BUILD A BRIDGE AT THE NORTH END OF LOCATION 35 AND FOR THE CULVERT ON THE ROAD BETWEEN LOCATIONS 69 AND 70. RG 10 VOL. 2573 FILE # 116,580 PART 0 REEL # C-11241	1891-1892
ALNWICK	ALNWICK AGENCY - PAYLISTS FOR DISTRIBUTION OF THE INTEREST MONEY TO THE ALNWICK BAND FOR THE QUARTER ENDING THE 30 H OF JUNE 1891. RG 10 VOL. 2579 FILE # 117,021 PART 0 REEL # C-12787R	1891-1892
ALNWICK	ALNWICK AGENCY - PAYLISTS OF SALARIES AND PENSIONS FOR THE SEPTEMBER QUARTER OF 1891 AND THE MARCH QUARTER OF 1892. RG 10 VOL. 2584 FILE # 118,223 PART 0 REEL # C-11244	1891-1892

SUBJECT	FILE NAME	DATES
ALNWICK	ALNWICK AGENCY - PAYLIST FOR DISTRIBUTION OF THE INTEREST MONEY TO THE ALNWICK BAND FOR THE QUARTER ENDING THE 30 H OF SEPTEMBER 1891. RG 10 VOL. 2597 FILE # 120,550 PART 0 REEL # C-12787R	1891-1892
ALNWICK	ALNWICK AGENCY - INDIAN AGENT, JOHN THACKERAY IS REQUESTING PERMISSION TO HOLD AN ELECTION FOR THE CHIEF AND COUNCILLORS OF THE ALNWICK BAND. RG 10 VOL. 2605 FILE # 122,006 PART 0 REEL # C-11248	1891
ALNWICK	ALNWICK AGENCY - SUMMARY OF THE INTEREST MONEY PAID TO THE MISSISSAUGAS OF ALNWICK FOR THE QUARTER ENDED DECEMBER 31 , 1891. RG 10 VOL. 2609 FILE # 123,122 PART 0 REEL # C-12787R	1891-1895
ALNWICK	ALNWICK AGENCY - PAYLIST FOR DISTRIBUTION OF THE INTEREST MONEY TO THE MISSISSAUGAS OF ALNWICK FOR THE QUARTER ENDED THE 31 OF MARCH 1892. RG 10 VOL. 2620 FILE # 125,513 PART 0 REEL # C-12788R	1892
ALNWICK	ALNWICK AGENCY - RESOLUTION PASSED BY THE COUNCIL TO ERECT A FLAG POLE IN THE YARD OF THE HALL AT ALDERVILLE. RG 10 VOL. 2625 FILE # 126,659 PART 0 REEL # C-11252	1892
ALNWICK	ALNWICK AGENCY - CORRESPONDENCE REGARDING THE PAYMENT OF THE INTEREST MONEY TO THE MISSISSAUGAS OF ALNWICK FOR THE QUARTER ENDED THE 30 H OF JUNE 1892 RG 10 VOL. 2637 FILE # 128,836 PART 0 REEL # C-12788R	1892-1895
ALNWICK	ALNWICK AGENCY - INDIAN AGENT, JOHN THACKERAY IS STATING THAT THE INDIAN OF ALNWICK THINK THAT ALL THE OFFICERS AND EMPLOYEES OF THE DEPARTMENT, ARE PAID FROM INDIAN FUNDS. RG 10 VOL. 2638 FILE # 129,500 PART 0 REEL # C-11255	1892

SUBJECT	FILE NAME	DATES
ALNWICK	ALNWICK AGENCY - RESOLUTION OF THE MISSISSAUGAS OF ALNWICK THAT $8.50 BE SPENT IN FRAMING FOUR RULES AND TWO LIKENESSES FOR THE COUNCIL HOUSE. RG 10 VOL. 2644 FILE # 130,230 PART 0 REEL # C-11256	1892
ALNWICK	ALNWICK AGENCY - APPLICATION OF DAVID LOYD FOR PERMISSION TO PASTURE HIS HORSE ON GORDON OR CITRON ISLAND IN THE RIVER ST. LAWRENCE RG 10 VOL. 2644 FILE # 130,240 PART 0 REEL # C-11256	1892
ALNWICK	ALNWICK AGENCY - PAYLISTS OF SALARIES TO MEMBERS OF THE ALNWICK BAND FOR THE YEARS 1892 AND 1893 RG 10 VOL. 2645 FILE # 130,505 PART 0 REEL # C-11256	1892-1893
ALNWICK	ALNWICK AGENCY - RESOLUTION OF THE ALNWICK COUNCIL GRANTING $3.00 FOR CLEANING THE PRIVIES IN THE SCHOOL HOUSE RG 10 VOL. 2645 FILE # 130,579 PART 0 REEL # C-11256	1892-1893
ALNWICK	ALNWICK AGENCY - PAYMENT OF THE INTEREST MONEY TO THE ABSENTEES OF THE ALNWICK BAND FOR THE SEPTEMBER QUARTER 1892 RG 10 VOL. 2649 FILE # 131,233 PART 0 REEL # C-12788R	1892-1895
ALNWICK	ALNWICK AGENCY - INDIAN AGENT, JOHN THACKERAY IS REPORTING THAT JOHN COMEGO HAS RECEIVED $200.00 INSURANCE ON HIS BARN AND IS SPENDING IT FOOLISHLY INSTEAD OF ERECTING A NEW BARN RG 10 VOL. 2654 FILE # 132,335 PART 0 REEL # C-11258	1892
ALNWICK	ALNWICK AGENCY - PAYMENT OF SUNDRY ACCOUNTS BY THE ALNWICK BAND RG 10 VOL. 2654 FILE # 132,443 PART 0 REEL # C-11258	1892-1902

SUBJECT	FILE NAME	DATES
ALNWICK	ALNWICK AGENCY - RESOLUTION PASSED BY THE ALNWICK INDIANS GRANTING PERMISSION TO JOHN SUNDAY TO CLEAR AND SELL WOOD FROM TWO PIECES OF LAND ON LOCATION 16, ALNWICK. RG 10 VOL. 2662 FILE # 133,142 PART 0 REEL # C-11259	1892
ALNWICK	ALNWICK AGENCY - CORRESPONDENCE REGARDING THE REMOVAL OF WILLIAM EDMISON'S BLACKSMITH SHOP FROM LOCATION 65, ALNWICK RESERVE. RG 10 VOL. 2665 FILE # 133,312 PART 0 REEL # C-11259	1892
ALNWICK	ALNWICK AGENCY - CORRESPONDENCE REGARDING INTEREST DISTRIBUTION TO THE ALNWICK, MUD LAKE, RICE LAKE AND SCUGOG INDIANS. RG 10 VOL. 2668 FILE # 133,851 PART 0 REEL # C-12789R	1893-1895
ALNWICK	ALNWICK AGENCY - QUESTION IF A WOMAN WHO HAS MARRIED A WHITE AMERICAN, FORFEITS HER RIGHTS TO THE BAND'S INTEREST MONEY. RG 10 VOL. 2669 FILE # 134,261 PART 0 REEL # C-12789R	1893
ALNWICK	ALNWICK AGENCY - CORRESPONDENCE REGARDING THE PAYMENT OF $10.00 BY THE RICE LAKE INDIANS, TO MADDEN HOWARD FOR SUPPLYING WOOD FOR THE SCHOOL HOUSE. RG 10 VOL. 2672 FILE # 134,632 PART 0 REEL # C-11261	1893
ALNWICK	ALNWICK AGENCY - RECOMMENDATION THAT THE CHILDREN OF WESLEY BLAKER BE PUT ON THE PAYLIST SEPARATELY. RG 10 VOL. 2673 FILE # 134,990 PART 0 REEL # C-12789R	1893
ALNWICK	ALNWICK AGENCY - RESOLUTION OF THE RICE LAKE COUNCIL HIRING MISS CHRISTIAN ANDERSON AS COUNCIL SECRETARY. RG 10 VOL. 2674 FILE # 135,153 PART 0 REEL # C-11261	1893

SUBJECT	FILE NAME	DATES
ALNWICK	ALNWICK AGENCY - RESOLUTION OF THE RICE LAKE COUNCIL TO BUY A TABLE AND SIX CHAIRS FOR THE COUNCIL HOUSE. RG 10 VOL. 2674 FILE # 135,154 PART 0 REEL # C-11261	1893
ALNWICK	ALNWICK AGENCY - CORRESPONDENCE REGARDING TIMBER CUT IN TRESPASS ON SPILSBURY ISLAND AND OTHER ISLANDS IN THE ST. LAWRENCE. RG 10 VOL. 2675 FILE # 135,418 PART 0 REEL # C-11261	1893
ALNWICK	ALNWICK AGENCY - REQUEST, FROM ALLAN AND WELLINGTON SALT, FOR PERMISSION TO RESIDE IN THE UNITED STATES. RG 10 VOL. 2676 FILE # 135,883 PART 0 REEL # C-11261	1893
ALNWICK	ALNWICK AGENCY - CORRESPONDENCE REGARDING THE ISSUANCE OF SEED GRAIN TO THE ALNWICK INDIANS. RG 10 VOL. 2677 FILE # 136,132 PART 0 REEL # C-11261	1893-1902
ALNWICK	ALNWICK AGENCY - CORRESPONDENCE REPORTING THE DEATH OF JOHN SIMPSON WHO DIED INTESTATE. RG 10 VOL. 2679 FILE # 136,888 PART 0 REEL # C-11262	1893
ALNWICK	ALNWICK AGENCY - CORRESPONDENCE REGARDING COMPLAINTS AGAINST REVEREND PHILIP SPARLING FOR HIS CONDUCT TOWARDS THE ALNWICK INDIANS OF CHRISTIAN ISLAND. RG 10 VOL. 2685 FILE # 138,044 PART 0 REEL # C-11263	1893-1894
ALNWICK	ALNWICK AGENCY - RESOLUTION OF THE RICE LAKE INDIANS TO PAY DELEGATES' EXPENSES TO A MEETING AT RAMA TO DISCUSS UNSETTLED INDIAN CLAIMS. RG 10 VOL. 2687 FILE # 138,588 PART 0 REEL # C-11263	1893
ALNWICK	ALNWICK AGENCY - RESOLUTION OF THE RICE LAKE BAND GRANTING JAMES HOWARD LEAVE TO EXCHANGE OAK TIMBER FOR LUMBER AND SHINGLES. RG 10 VOL. 2687 FILE # 138,590 PART 0 REEL # C-11263	1893

SUBJECT	FILE NAME	DATES
ALNWICK	ALNWICK AGENCY - CORRESPONDENCE REGARDING STOCK RULES AND REGULATIONS TO PREVENT HORSES AND CATTLE RUNNING AT LARGE ON THE SCUGOG RESERVE. RG 10 VOL. 2687 FILE # 138,572 PART 0 REEL # C-11263	1893-1902
ALNWICK	ALNWICK AGENCY - ALNWICK COUNCIL RESOLUTION TO PAY FOR REPAIRS TO A PORCH CONNECTING THE HALL AND SCHOOLHOUSE OF ALDERVILLE. RG 10 VOL. 2688 FILE # 138,984 PART 0 REEL # C-11264	1893
ALNWICK	ALNWICK AGENCY - CORRESPONDENCE REGARDING VARIOUS MATTERS WITH THE SCUGOG INDIANS INCLUDING INTEREST DISTRIBUTION; PAYLIST. RG 10 VOL. 2689 FILE # 139,149 PART 0 REEL # C-12790R	1893
ALNWICK	ALNWICK AGENCY - CORRESPONDENCE REGARDING BAND ELECTIONS BY THE MISSISSAUGAS OF SCUGOG. RG 10 VOL. 2691 FILE # 139,718 PART 0 REEL # C-11264	1893
ALNWICK	ALNWICK AGENCY - CORRESPONDENCE REGARDING INTEREST DISTRIBUTION TO THE MISSISSAUGAS OF ALNWICK; PAYLIST. RG 10 VOL. 2692 FILE # 139,922 PART 0 REEL # C-12790R	1893
ALNWICK	ALNWICK AGENCY - CORRESPONDENCE REGARDING INTEREST DISTRIBUTION TO THE MISSISSAUGAS OF RICE LAKE; PAYLIST. RG 10 VOL. 2692 FILE # 139,923 PART 0 REEL # C-12790R	1893
ALNWICK	ALNWICK AGENCY - CORRESPONDENCE REGARDING REPAIRS TO TWO CULVERTS ON THE MAIN ROAD IN THE ALNWICK RESERVE. RG 10 VOL. 2695 FILE # 140,612 PART 0 REEL # C-11265	1893
ALNWICK	ALNWICK AGENCY - CORRESPONDENCE REGARDING INTEREST DISTRIBUTION TO THE MISSISSAUGAS OF ALNWICK; PAYLIST. RG 10 VOL. 2707 FILE # 142,737 PART 0 REEL # C-12790R	1893-1895

SUBJECT	FILE NAME	DATES
ALNWICK	ALNWICK AGENCY - CORRESPONDENCE REGARDING INTEREST DISTRIBUTION TO THE MISSISSAUGAS OF MUD AND RICE LAKE AND SCUGOG. RG 10 VOL. 2707 FILE # 142,741 PART 0 REEL # C-12790R	1893-1895
ALNWICK	ALNWICK AGENCY - ACCOUNT, FROM THE NICHOLLS HOSPITAL OF PETERBOROUGH, FOR THE TREATMENT OF L.D. TAYLOR OF THE MUD LAKE RESERVE. RG 10 VOL. 2711 FILE # 143,522 PART 0 REEL # C-11268	1893
ALNWICK	ALNWICK AGENCY - REQUEST, FROM MR. BRITTON, FOR INFORMATION ON THE THOUSAND ISLAND GROUP, WITH THE VIEW TO WRITING A BOOKLET ON GANANOQUE. RG 10 VOL. 2711 FILE # 143,485 PART 0 REEL # C-11268	1893-1945
ALNWICK	ALNWICK AGENCY - RESOLUTION OF THE ALNWICK BAND THAT A PERMIT BE ISSUED TO JOHN POLLOCK FOR THE PURPOSE OF SELLING TIMBER OFF HIS PROPERTY. RG 10 VOL. 2725 FILE # 144,029 PART 0 REEL # C-11270	1893
ALNWICK	ALNWICK AGENCY - DISPUTE OF DAVID WILKINS AND T. FANNING REGARDING THE ERECTION OF A FENCE BETWEEN THEIR PROPERTIES. RG 10 VOL. 2731 FILE # 144,317 PART 0 REEL # C-11271	1893
ALNWICK	ALNWICK AGENCY - PAYLIST OF INTEREST DISTRIBUTION FOR THE MISSISSAUGA INDIANS. RG 10 VOL. 2739 FILE # 144,888 PART 0 REEL # C-12790R	1893-1894
ALNWICK	ALNWICK AGENCY - REQUEST OF ESTHER J. CROWE TO HAVE HER INTEREST PAYMENTS DEPOSITED IN THE BANK. RG 10 VOL. 2739 FILE # 144,889 PART 0 REEL # C-12790R	1893-1894

SUBJECT	FILE NAME	DATES
ALNWICK	ROSENEATH AGENCY - REQUISITION FOR INTEREST MONEY FOR THE ALNWICK RESERVE. RG 10 VOL. 2749 FILE # 147,535 PART 0 REEL # C-12792R	1894-1895
ALNWICK	ALNWICK AGENCY - RESOLUTION OF THE MUD LAKE BAND TO PAY ACCOUNT SUBMITTED BY DR. JOHN R. FRASER FOR AMPUTATION OF CHIEF JOSEPH IRON'S FOOT RG 10 VOL. 2757 FILE # 149,437 PART 0 REEL # C-11274	1894
ALNWICK	ALNWICK AGENCY - RESOLUTION OF THE RICE LAKE BAND TO PAY BALANCE DUE ON CHURCH ORGAN RG 10 VOL. 2757 FILE # 149,604 PART 0 REEL # C-11275	1894
ALNWICK	ALNWICK AGENCY - CORRESPONDENCE REGARDING THE REQUEST OF AUGUSTA (HERCHMER) CROUGH (CROWE) SEPARATED WIFE OF GEORGE CROUGH (CROWE) OF THE MISSISSAUGAS OF THE ALNWICK RESERVE FOR INTEREST PAYMENTS OF BEHALF OF HERSELF AND SON CHARLES CROUGH (CROWE) RG 10 VOL. 2758 FILE # 150,010 PART 0 REEL # C-12792R	1894-1895
ALNWICK	ALNWICK AGENCY - CORRESPONDENCE REGARDING THE APPLICATION OF MARY ANN SHIPPEGAW (COMEGO) FOR READMISSION TO THE ALNWICK INDIAN BAND RG 10 VOL. 2758 FILE # 150,030 PART 0 REEL # C-12792R	1894-1899
ALNWICK	ALNWICK AGENCY - CLAIM OF SAMPSON COMEGO FOR COMPENSATION FOR TIMBER CUT BY MISTAKE ON HIS LAND ON THE ALNWICK RESERVE RG 10 VOL. 2759 FILE # 150,603 PART 0 REEL # C-11275	1894-1896
ALNWICK	ROSENEATH AGENCY - PAYLISTS OF INTEREST DISTRIBUTION TO THE MISSISSAUGAS OF ALNWICK, RICE LAKE AND MUD LAKE RESERVES RG 10 VOL. 2760 FILE # 150,983 PART 0 REEL # C-12792R	1894

SUBJECT	FILE NAME	DATES
ALNWICK	ROSENEATH AGENCY - AGREEMENT FOR A LEASE FOR A STORE ON THE ALNWICK RESERVE BETWEEN THE HEIRS OF THE LATE JOHN SUNDAY AND JOHN DUFF RG 10 VOL. 2762 FILE # 151,826 PART 0 REEL # C-11275	1894
ALNWICK	ROSENEATH AGENCY - RESOLUTION OF THE ALNWICK BAND IN COUNCIL LOCATING WESLEY BEAVER ON A MISSION LOT AND CERTAIN OTHER BAND MEMBERS ON SCHOOL LAND (LOCATION TICKETS, PLANS) RG 10 VOL. 2762 FILE # 151,548 PART 0 REEL # C-11275	1894-1897
ALNWICK	ALNWICK AGENCY - REPAIRS TO SCHOOL. COUNCIL ROOMS AND MISSION HOUSE ON THE ALNWICK RESERVE RG 10 VOL. 2769 FILE # 154,570 PART 0 REEL # C-11276	1894
ALNWICK	ROSENEATH AGENCY - PAYLISTS OF INTEREST DISTRIBUTION FOR THE MISSISSAUGAS OF ALNWICK RG 10 VOL. 2772 FILE # 154,904 PART 0 REEL # C-12793R	1894-1895
ALNWICK	ROSENEATH AGENCY - CORRESPONDENCE REGARDING LEGAL GUARDIANSHIP OF EBENEZER COMEGO OF THE ALNWICK RESERVE RG 10 VOL. 2775 FILE # 155,672 PART 0 REEL # C-12793R	1894-1900
ALNWICK	ALNWICK AGENCY - PETITION OF HANNAH ELIZA (COWE) COX TO HAVE HER NAME RESTORED TO THE PAYLISTS OF THE RICE LAKE BAND RG 10 VOL. 2776 FILE # 155,891 PART 0 REEL # C-12793R	1894-1896
ALNWICK	ALNWICK AGENCY - CORRESPONDENCE REGARDING GORDON ISLAND IN THE ST. LAWRENCE RIVER WHICH HIS BEEN RESERVED FOR PARK LAND RG 10 VOL. 2777 FILE # 155,913 PART 0 REEL # C-11277	1894-1903

SUBJECT	FILE NAME	DATES
ALNWICK	ALNWICK AGENCY - AGREEMENT BETWEEN SUSAN (BIGWIND) SKYE AND DAVID WILKINS REGARDING THE ADOPTION OF LIZZIE AND JAMES BIGWIND, ORPHAN CHILDREN OF THE LATE ABNER BIGWIND RG 10 VOL. 2779 FILE # 156,257 PART 0 REEL # C-12793R	1894
ALNWICK	ROSENEATH AGENCY - CORRESPONDENCE, REPORTS AND MINUTES REGARDING THE ELECTION OF CHIEFS AND COUNCILLORS OF THE ALNWICK AND RICE LAKE BANDS (POLL BOOKS) RG 10 VOL. 2781 FILE # 156,468-8 PART 0 REEL # C-11277	1894-1902
ALNWICK	ALNWICK AGENCY - RESOLUTION TO PAY ROBERT GRAY SHARE OF HIS SISTER'S ANNUITY PAYMENT, THE LATE MARTHA GRAY RG 10 VOL. 2793 FILE # 157,235 PART 0 REEL # C-12793R	1894-1895
ALNWICK	ALNWICK AGENCY - PAYLISTS OF INTEREST DISTRIBUTION FOR THE MISSISSAUGAS OF ALNWICK RG 10 VOL. 2795 FILE # 158,100 PART 0 REEL # C-12793R	1895
ALNWICK	ALNWICK AGENCY - PAYLISTS OF INTEREST DISTRIBUTION RG 10 VOL. 2799 FILE # 160,335 PART 0 REEL # C-9659R	1895
ALNWICK	ALNWICK AGENCY - ACCOUNT OF THE NICHOLS HOSPITAL, PETERBOROUGH, FOR THE CARE OF JOSHUA BROWN OF CHEMONG RESERVE RG 10 VOL. 2806 FILE # 161,921 PART 0 REEL # C-11281	1895
ALNWICK	ALNWICK AGENCY - PAYLISTS OF INTEREST DISTRIBUTION FOR THE MISSISSAUGAS OF ALNWICK, RICE LAKE AND CHEMONG (MUD LAKE) RG 10 VOL. 2808 FILE # 163,576 PART 0 REEL # C-9659R	1895-1896
ALNWICK	ALNWICK AGENCY - RESOLUTION OF THE RICE LAKE BAND TO PAY ZACCHEUS WHITE FOR LUMBER SUPPLIED RG 10 VOL. 2810 FILE # 163,804 PART 0 REEL # C-11282	1895

SUBJECT	FILE NAME	DATES
ALNWICK	ALNWICK AGENCY - CORRESPONDENCE REGARDING THE REMOVAL OF THREE WHITE WOMEN FROM THE ALNWICK RESERVE RG 10 VOL. 2810 FILE # 163,913 PART 0 REEL # C-11282	1895
ALNWICK	ALNWICK AGENCY - STATEMENTS SHOWING ISLANDS SOLD IN THE ST. LAWRENCE RIVER 1874-1895 AND STATEMENT SHOWING TOTAL AND PER CAPITA EXPENDITURE OF AGENCIES IN THE NORTH WEST TERRITORIES 1890-1894 RG 10 VOL. 2811 FILE # 164,525 PART 0 REEL # C-11282	1895
ALNWICK	ALNWICK AGENCY - RESOLUTION TO PAY ACCOUNT OF DR. WILLIAM CALDWELL OF PETERBOROUGH RG 10 VOL. 2813 FILE # 165,203 PART 0 REEL # C-11282	1895-1896
ALNWICK	ALNWICK AGENCY - ANNUITY INTEREST PAYMENTS TO THE MISSISSAUGAS OF ALNWICK, RICE AND MUD (CHEMONG) LAKE RESERVES RG 10 VOL. 2818 FILE # 167,092 PART 0 REEL # C-9659R	1895-1896
ALNWICK	ALNWICK AGENCY - APPLICATION OF HANNAH ELIZA COX (MRS. JAMES COX) AND GEORGE COWE FOR PERMISSION TO RESIDE IN THE UNITED STATES RG 10 VOL. 2821 FILE # 168,097 PART 0 REEL # C-11283	1895
ALNWICK	ALNWICK AGENCY - CORRESPONDENCE REGARDING 15 DESTITUTE INDIANS OF THE BLACK RIVER FALLS RESERVE, WISCONSIN, U.S.A. WHO ARRIVED AT THE ALNWICK RESERVE AFTER A TRAVELLING ROAD SHOW BROKE UP AT QUEBEC CITY RG 10 VOL. 2825 FILE # 168,521 PART 0 REEL # C-11283	1895-1896
ALNWICK	ALNWICK AGENCY - CORRESPONDENCE REGARDING ANNUITY INTEREST PAYMENTS FOR THE MISSISSAUGAS OF ALNWICK AND RICE AND MUD LAKES RG 10 VOL. 2831 FILE # 169,845 PART 0 REEL # C-9660R	1896

SUBJECT	FILE NAME	DATES
ALNWICK	ALNWICK AGENCY - ANNUITY INTEREST PAYMENTS FOR THE ALNWICK AND RICE AND MUD LAKE BANDS RG 10 VOL. 2849 FILE # 175,621 PART 0 REEL # C-9661R	1896-1897
ALNWICK	ALNWICK AGENCY - REQUEST OF THE ALNWICK BAND FOR $2000 TO BE TAKEN FROM THEIR CAPITAL FUND FOR DISTRIBUTION AMONG THEM RG 10 VOL. 2879 FILE # 178,167 PART 0 REEL # C-11291	1896
ALNWICK	ALNWICK AGENCY - RESOLUTION TO PURCHASE A STRONG BOX TO HOLD BAND PAPERS OF THE RICE LAKE BAND RG 10 VOL. 2879 FILE # 178,173 PART 0 REEL # C-11291	1896
ALNWICK	ALNWICK AGENCY - ANNUITY INTEREST PAYMENTS TO THE RICE LAKE, CHEMONG (MUD LAKE) AND ALNWICK INDIANS RG 10 VOL. 2881 FILE # 179,160 PART 0 REEL # C-9661R	1896-1897
ALNWICK	ALNWICK AGENCY - ANNUITY INTEREST PAYMENTS FOR THE ALNWICK, MUD AND RICE LAKES BANDS RG 10 VOL. 2896 FILE # 182,473 PART 0 REEL # C-9662R	1897
ALNWICK	ALNWICK AGENCY - CORRESPONDENCE, REPORTS AND MEMORANDA REGARDING THE DISPUTE BETWEEN THE INDIANS OF RICE AND MUD LAKES AND THE ALNWICK AND ALDERVILLE BANDS RELATING TO THE WILD RICE ON RICE LAKE (CLIPPINGS) RG 10 VOL. 2898 FILE # 183,727 PART 0 REEL # C-11294	1897-1933
ALNWICK	ALNWICK AGENCY - RESOLUTION OF THE MUD LAKE BAND TO PAY CERTAIN ACCOUNTS RG 10 VOL. 2899 FILE # 184,126 PART 0 REEL # C-11294	1897
ALNWICK	ALNWICK AGENCY - RESOLUTION OF THE MUD LAKE INDIANS TO PAY CERTAIN ACCOUNTS RG 10 VOL. 2899 FILE # 184,314 PART 0 REEL # C-11294	1897

SUBJECT	FILE NAME	DATES
ALNWICK	ALNWICK AGENCY - ANNUITY INTEREST PAYMENTS TO THE ALNWICK, RICE AND MUD LAKE BANDS RG 10 VOL. 2904 FILE # 185,642 PART 0 REEL # C-9662	1897
ALNWICK	ALNWICK AGENCY - ANNUITY INTEREST PAYMENTS TO THE ALNWICK AND RICE AND MUD LAKE BANDS RG 10 VOL. 2920 FILE # 188,564 PART 0 REEL # C-9662	1897
ALNWICK	ALNWICK AGENCY - ANNUITY INTEREST PAYMENTS TO THE ALNWICK AND RICE AND MUD LAKE BANDS RG 10 VOL. 2920 FILE # 188,563 PART 0 REEL # C-9662	1897-1898
ALNWICK	ALNWICK AGENCY - AGREEMENT BETWEEN JOHN SUNDRY AND SAMPSON COMEGO TO LEASE A STORE ON THE ALNWICK RESERVE RG 10 VOL. 2921 FILE # 188,732 PART 0 REEL # C-11298	1897
ALNWICK	ALNWICK AGENCY - ACCOUNTS OF O.V. GOULETTE, GUARDIAN OF ISLANDS IN THE ST. LAWRENCE RIVER FOR SERVICES IN CONNECTION WITH INSPECTIONS RG 10 VOL. 2924 FILE # 190,065 PART 0 REEL # C-11299	1897-1910
ALNWICK	ALNWICK AGENCY - APPLICATION OF JOHN JAMES DICK OF THE MUD LAKE BAND AND A SON OF THE LATE JOHN JAMES DAVID AND MARGARET MCCUE, TO BE PLACED ON THE PAYLIST OF THE ALNWICK BAND RG 10 VOL. 2926 FILE # 190,293 PART 0 REEL # C-9662R	1897-1932
ALNWICK	ALNWICK AGENCY - ANNUITY INTEREST PAYMENTS TO THE ALNWICK BAND RG 10 VOL. 2928 FILE # 192,302 PART 0 REEL # C-9662R	1897-1898
ALNWICK	ALNWICK AGENCY - ANNUITY INTEREST PAYMENTS TO THE MISSISSAUGAS OF ALNWICK RG 10 VOL. 2933 FILE # 194,404 PART 0 REEL # C-9663R	1898

SUBJECT	FILE NAME	DATES
ALNWICK	ALNWICK AGENCY - RESOLUTION OF THE ALNWICK COUNCIL TO REMOVE THE NAME OF WESLEY BLAKER FROM THE PAYLIST RG 10 VOL. 2936 FILE # 196,533 PART 0 REEL # C-9663R	1898-1905
ALNWICK	ALNWICK AGENCY - ANNUITY INTEREST PAYMENTS TO THE MISSISSAUGAS OF ALNWICK RG 10 VOL. 2940 FILE # 197,335 PART 0 REEL # C-9663R	1898
ALNWICK	ALNWICK RESERVE - REQUEST FOR A PLAN OF THE ALNWICK RESERVE RG 10 VOL. 2942 FILE # 197,851 PART 0 REEL # C-11301	1898
ALNWICK	ALNWICK AGENCY - ANNUITY INTEREST PAYMENTS TO THE ALNWICK BAND RG 10 VOL. 2949 FILE # 200,642 PART 0 REEL # C-9663R	1898
ALNWICK	ALNWICK AGENCY - ANNUITY INTEREST PAYMENTS TO THE ALNWICK BAND RG 10 VOL. 2953 FILE # 202,750 PART 0 REEL # C-9663R	1898
ALNWICK	ALNWICK AGENCY - ANNUITY INTEREST PAYMENTS TO THE ALNWICK BAND RG 10 VOL. 2959 FILE # 205,507 PART 0 REEL # C-9664R	1898-1899
ALNWICK	ALNWICK AGENCY - ANNUITY INTEREST PAYMENTS TO THE ALNWICK BAND RG 10 VOL. 2970 FILE # 208,356 PART 0 REEL # C-9664R	1899
ALNWICK	ALNWICK AGENCY - RESOLUTION OF THE ALNWICK BAND THAT THE CHIEF AND COUNCIL ACT AS GUARDIANS OF HURLBURT SMOKE JR. RG 10 VOL. 2972 FILE # 208,690 PART 0 REEL # C-11305	1899
ALNWICK	ALNWICK AGENCY - RESOLUTION OF THE ALNWICK COUNCIL TO PAY ACCOUNTS IN CONNECTION WITH THE DEATH OF POLLY BEAVER RG 10 VOL. 2984 FILE # 212,849 PART 0 REEL # C-11306	1899

SUBJECT	FILE NAME	DATES
ALNWICK	ALNWICK AGENCY - CHARGES AGAINST INDIAN AGENCY JOHN THACKERAY FOR SELLING ARTICLES OF CLOTHING TO JOSEPH BEAVER CONTRARY TO THE PROVISIONS OF SECTION 134 OF THE "INDIAN ACT" RG 10 VOL. 2986 FILE # 213,900 PART 0 REEL # C-11306	1899
ALNWICK	ALNWICK AGENCY - AGREEMENT FOR ADOPTION OF THE INFANT RUSSELL BLAKER SON OF NELLIE BLAKER RG 10 VOL. 2987 FILE # 214,280 PART 0 REEL # C-9665R	1899
ALNWICK	ALNWICK AGENCY - ANNUITY INTEREST PAYMENTS TO THE ALNWICK BAND RG 10 VOL. 2987 FILE # 214,489 PART 0 REEL # C-9665R	1899-1900
ALNWICK	ALNWICK AGENCY - CORRESPONDENCE REGARDING THE REMOVAL OF CERTAIN INDIANS FROM THE ALNWICK BAND PAYLIST. RG 10 VOL. 3020 FILE # 222,910 PART 0 REEL # C-9666R	1900
ALNWICK	ALNWICK AGENCY - CLAIM OF MRS. ROBERT FRANKLIN TO MONEY OWED HER BY THE LATE POLLY BEAVER OF THE ALNWICK BAND RG 10 VOL. 3022 FILE # 225,040 PART 0 REEL # C-11312	1900
ALNWICK	ALNWICK AGENCY - CORRESPONDENCE REGARDING THE SALE OF GUIDE ON DE WATTEVILLE ISLAND IN THE ST. LAWRENCE RIVER TO THE LATE CRAWFORD ROSS OF OTTAWA. RG 10 VOL. 3038 FILE # 236,725-13 PART 0 REEL # C-11315	1901-1922
ALNWICK	ALNWICK AGENCY - MEMORANDUM REGARDING THE RIGHT TO HOLD LAND BY AN INDIAN WOMAN MARRYING OUTSIDE OF THE BAND. RG 10 VOL. 3046 FILE # 236,790 PART 0 REEL # C-11316	1901
ALNWICK	ALNWICK AGENCY - REPORT ON THE MISSISSAUGAS OF ALNWICK BY J. ANSDELL MACRAE, INSPECTOR OF INDIAN AGENCIES RG 10 VOL. 3048 FILE # 237,660 PART 15 REEL # C-11316	1905

SUBJECT	FILE NAME	DATES
ALNWICK	ALNWICK AGENCY - SALE OF COW ON FIRMAN'S ISLAND IN THE BAY OF QUINTE TO JEREMIAH H. CURLEY RG 10 VOL. 3058 FILE # 250,560 PART 0 REEL # C-11318	1902
ALNWICK	ALNWICK AGENCY - CLAIM OF CAROLINE QUINGUISH OF THE MUD LAKE BAND, FOR CUSTODY OF THE CHILDREN OF HER LATE SISTER AND THOMAS BLAKER, JOSHUA AND CLARENCE BLAKER. RG 10 VOL. 3092 FILE # 284,810 PART 0 REEL # C-9667R	1905
ALNWICK	ALNWICK AGENCY - CORRESPONDENCE REGARDING THE POWERS OF THE COUNCIL OF ANY BAND WHICH COMES UNDER THE PROVISIONS OF THE INDIAN ADVANCEMENT ACT. RG 10 VOL. 3121 FILE # 329,555 PART 0 REEL # C-11327	1908
ALNWICK	ALNWICK AGENCY - AGREEMENT BETWEEN WILLIAM LUKES, WILLIAM B. LUKES AND NELLIE THACKERAY FOR THE ADVANCEMENT OF MONEY TO ENABLE WILLIAM LUKES TO FINISH HIS HOUSE ON THE ALNWICK RESERVE (MORTGAGE) RG 10 VOL. 3145 FILE # 343,690 PART 0 REEL # C-11330	1909-1911
ALNWICK	ALNWICK RESERVE - CORRESPONDENCE REGARDING THE DEATH AND ESTATE OF THOMAS BLAKER RG 10 VOL. 3167 FILE # 392,733 PART 0 REEL # C-9670R	1911-1915
ALNWICK	ALNWICK AGENCY - ADOPTION OF THE CHILDREN OF THE LATE THOMAS BLAKE RG 10 VOL. 3174 FILE # 430,100 PART 0 REEL # C-9670R	1913-1914
ALNWICK	ALNWICK AGENCY - ESTATE OF THE LATE JOSEPH BEAVER RG 10 VOL. 3194 FILE # 486,541 PART 0 REEL # C-11337	1916-1922

SUBJECT	FILE NAME	DATES
ALNWICK AGRICULTURAL SOCIETY	ALNWICK AGENCY - AGREEMENTS BETWEEN GEORGE BLAKER AND EDWARD NICHOL, GEORGE BLAKER AND THOMAS A. BROWN AND GEORGE BLAKER AND THE ALNWICK AGRICULTURAL SOCIETY TO LEASE LOCATION 66 ON THE ALNWICK RESERVE RG 10 VOL. 2952 FILE # 202,031 PART 0 REEL # C-11302	1898-1907
ALNWICK CHIEF MICHAEL CHUBB	ALNWICK AGENCY - REQUISITION FROM THE MISSISSAUGAS OF ALNWICK TO PAY CHIEF MICHAEL CHUBB'S TRAVELLING EXPENSES TO RAMA & OTTAWA RG 10 VOL. 2252 FILE # 49,649 PART 0 REEL # C-11188	1884
ALNWICK-LAND	ALNWICK RESERVE - CERTIFICATION OF PURCHASE OF MIDDLE BROTHER ISLAND AT THE ENTRANCE TO THE BAY OF QUINTE BY HUGH MCLACHLAN RG 10 VOL. 1858 FILE # 89 PART 0 REEL # C-11103	1872
ALNWICK-LAND	ALNWICK RESERVE - PETITION CONCERNING THE PURCHASE OF GRENADIER ISLAND RG 10 VOL. 1862 FILE # 265 PART 0 REEL # C-11103	1872
ALNWICK-LAND	ALNWICK RESERVE - N. SPRAGUE ASKING FOR A DEED TO BE ISSUED FOR LOT 20, BIG ISLAND IN PRINCE EDWARD COUNTY RG 10 VOL. 1862 FILE # 266 PART 0 REEL # C-11103	1872
ALNWICK-LAND	ALNWICK RESERVE - GEORGE A. KIRKPATRICK INQUIRING INTO THE PURCHASE OF MAIN DUCK AND YORKSHIRE ISLANDS AT THE EASTERN END OF LAKE ONTARIO RG 10 VOL. 1864 FILE # 371 PART 0 REEL # C-11104	1872
ALNWICK-LAND	ALNWICK RESERVE - HERBERT S. MACDONALD'S CLAIM TO COW, BORTHWICK AND LEEDS ISLANDS NEAR GANANOQUE RG 10 VOL. 1865 FILE # 420 PART 0 REEL # C-11104	1872-1873
ALNWICK-LAND	ALNWICK RESERVE - ELIAS WALLBRIDGE REQUESTING TO PURCHASE SEGUIN ISLAND IN THE BAY OF QUINTE RG 10 VOL. 1865 FILE # 429 PART 0 REEL # C-11104	1872-1873

SUBJECT	FILE NAME	DATES
ALNWICK-LAND	CAPE CROKER RESERVE - REQUEST FROM PATTERSON, BEATTY AND HAMILTON FOR CERTIFICATES FOR LOT 25, CONCESSION 25, KEPPEL TOWNSHIP. REQUEST FOR CERTIFICATE FOR LOT 20 ON BIG ISLAND IN PRINCE EDWARD COUNTY RELATING TO ALNWICK INDIANS RG 10 VOL. 1866 FILE # 481 PART 0 REEL # C-11104	1872
ALNWICK-LAND	ALNWICK RESERVE - THE CHIEF AND COUNCILLORS EXPRESS A DESIRE TO HAVE THEIR SURRENDERED ISLANDS SOLD RG 10 VOL. 1868 FILE # 543 PART 0 REEL # C-11104	1872
ALNWICK-LAND	ALNWICK RESERVE - J.W. PARMENTER'S PURCHASE OF STRAIT ISLAND AND ANOTHER SMALL ISLAND NEAR GANANOQUE RG 10 VOL. 1868 FILE # 557 PART 0 REEL # C-11104	1872
ALNWICK-LAND	ALNWICK RESERVE - W.C. NUNN ASKING ADVICE IN PURCHASING MISSISSAUGA AND LONG POINTS IN AMELIASBURGH TOWNSHIP (SKETCHES) RG 10 VOL. 1868 FILE # 569 PART 0 REEL # C-11104	1872
ALNWICK-LAND	ALNWICK RESERVE - J.W. PARMENTER'S CLAIM TO LEEK ISLAND OPPOSITE GANANOQUE RG 10 VOL. 1868 FILE # 531 PART 0 REEL # C-11104	1872-1876
ALNWICK-LAND	ALNWICK RESERVE - SIMON DAVIS APPLYING TO PURCHASE MAIN DUCK AND YORKSHIRE ISLANDS IN LAKE ONTARIO RG 10 VOL. 1870 FILE # 652 PART 0 REEL # C-11104	1872
ALNWICK-LAND	ALNWICK RESERVE - CONCERNING THE LEASING OF MAIN DUCK ISLAND IN LAKE ONTARIO RG 10 VOL. 1871 FILE # 688 PART 0 REEL # C-11104	1866-1872

SUBJECT	FILE NAME	DATES
ALNWICK-LAND	ALNWICK RESERVE - G.S. SIMS REQUESTING TO PURCHASE LITTLE PINE ISLAND IN THE ST. LAWRENCE RIVER (MAP INCLUDED) RG 10 VOL. 1871 FILE # 675 PART 0 REEL # C-11104	1872
ALNWICK-LAND	ALNWICK RESERVE - OFFER TO PURCHASE THE FIRST ISLAND BELOW BROCKVILLE IN THE ST. LAWRENCE RIVER (SKETCH INCLUDED) RG 10 VOL. 1871 FILE # 684 PART 0 REEL # C-11104	1872
ALNWICK-LAND	ALNWICK RESERVE - HIRAM WELBANK'S APPLICATION TO PURCHASE TIDDS ISLAND IN THE ST. LAWRENCE RIVER OPPOSITE THE GANANOQUE RIVER RG 10 VOL. 1871 FILE # 702 PART 0 REEL # C-11104	1872
ALNWICK-LAND	ALNWICK RESERVE - APPLICATION FROM NATHAN BAXTER TO PURCHASE BLUFF OR BALL ISLAND IN THE ST. LAWRENCE RIVER NEAR BROCKVILLE RG 10 VOL. 1872 FILE # 742 PART 0 REEL # C-11105	1872
ALNWICK-LAND	ALNWICK RESERVE - APPLICATION FROM CHARLES J. HYNES TO PURCHASE YEO ISLAND AND 7 OR 8 SURROUNDING ISLANDS (SKETCH INCLUDED) RG 10 VOL. 1873 FILE # 777 PART 0 REEL # C-11105	1872
ALNWICK-LAND	ALNWICK RESERVE - L. VANKOUGHNETT'S REPORT ON HIS INSPECTION OF ISLANDS OPPOSITE GANANOQUE IN THE ST. LAWRENCE RIVER RG 10 VOL. 1876 FILE # 928 PART 0 REEL # C-11105	1872
ALNWICK-LAND	ALNWICK RESERVE - SILAS L. COOK REQUESTS TO PURCHASE TIDDS AND HOGG ISLAND IN THE ST. LAWRENCE RIVER RG 10 VOL. 1876 FILE # 941 PART 0 REEL # C-11105	1872
ALNWICK-LAND	ALNWICK AGENCY - CHARLES UNWIN'S INSTRUCTION FROM WILLIAM SPRAGGE CONCERNING SURVEY OF ISLANDS IN THE ST. LAWRENCE BETWEEN GANANOQUE AND BROCKVILLE RG 10 VOL. 1879 FILE # 1032 PART 0 REEL # C-11105	1872

SUBJECT	FILE NAME	DATES
ALNWICK-LAND	ALNWICK AGENCY 4 - CHARLES UNWIN REQUESTIN AN ADVANCE OF $500.00 FOR HIS SURVEY OF ISLANDS IN THE ST. LAWRENCE RIVER RG 10 VOL. 1883 FILE # 1223 PART 0 REEL # C-11106	1873
ALNWICK-LAND	ALNWICK RESERVE - APPLICATION OF THOMAS O. ADKIN TO PURCHASE GARRITS AND GORDON ISLANDS IN THE ST. LAWRENCE RIVER RG 10 VOL. 1885 FILE # 1295 PART 0 REEL # C-11106	1873
ALNWICK-LAND	ALNWICK RESERVE - HIRAM WELBANKS REQUESTING A PATENT FOR TIDS ISLAND AS IT IS BEING PLUNDERED OF STONE AND TIMBER RG 10 VOL. 1886 FILE # 1332 PART 0 REEL # C-11106	1873
ALNWICK-LAND	ALNWICK RESERVE - JOHN BUCK REQUESTING TO PURCHASE STONES ISLAND AND PARMENTERS ISLAND IN THE ST. LAWRENCE RIVER RG 10 VOL. 1886 FILE # 1369 PART 0 REEL # C-11106	1873
ALNWICK-LAND	ALNWICK RESERVE - GRANTING OF LICENCES TO CUT TIMBER RG 10 VOL. 1886 FILE # 1334 PART 0 REEL # C-11106	1873-1874
ALNWICK-LAND	ALNWICK RESERVE - J.C. SNYDER'S APPLICATION TO PURCHASE GORDON'S ISLAND IN THE ST. LAWRENCE RIVER RG 10 VOL. 1889 FILE # 1465 PART 0 REEL # C-11106	1873-1879
ALNWICK-LAND	ALNWICK RESERVE - LOUIS HASTWICK AND R.F. CLARK APPLY TO PURCHASE YEO OR BLUFF ISLAND IN THE ST. LAWRENCE RIVER RG 10 VOL. 1891 FILE # 1585 PART 0 REEL # C-11106	1873-1878
ALNWICK-LAND	ALNWICK RESERVE - F. MCANNANY STATING THAT HE MADE A VALUATION ON THE ISLANDS IN LAKE ONTARIO, BAY OF QUINTE AND ST. LAWRENCE RIVER RG 10 VOL. 1893 FILE # 1658 PART 0 REEL # C-11107	1873

SUBJECT	FILE NAME	DATES
ALNWICK-LAND	ALNWICK RESERVE - F. MCANNANY REPORTING ON THE STATUS OF INDIAN ISLANDS IN THE BAY OF QUINTE RG 10 VOL. 1893 FILE # 1659 PART 0 REEL # C-11107	1873
ALNWICK-LAND	ALNWICK RESERVE - CORNELIUS COOK REQUESTING TO PURCHASE SIR JAMES ISLAND IN THE ST. LAWRENCE RIVER RG 10 VOL. 1893 FILE # 1668 PART 0 REEL # C-11107	1873
ALNWICK-LAND	ALNWICK RESERVE - APPLICATION OF CHAUNCEY FOWLER TO PURCHASE HICKORY ISLAND IN THE ST. LAWRENCE RIVER RG 10 VOL. 1893 FILE # 1677 PART 0 REEL # C-11107	1873
ALNWICK-LAND	ALNWICK RESERVE - RICHARD ROBINSON APPLYING TO PURCHASE GORDON ISLAND IN THE ST. LAWRENCE RIVER RG 10 VOL. 1893 FILE # 1688 PART 0 REEL # C-11107	1873
ALNWICK-LAND	ALNWICK RESERVE - ASSIGNMENT OF PATENT TO JUSTUS JONES FOR LOT 24, CONCESSION 11, BEDFORD TOWNSHIP RG 10 VOL. 1895 FILE # 1758 PART 0 REEL # C-11107	1873
ALNWICK-LAND	ALNWICK RESERVE - H. MCDONALD PETITIONING FOR S. PATTERSON TO BE GIVEN A GRANT FOR ASH ISLAND IN THE ST. LAWRENCE RIVER RG 10 VOL. 1895 FILE # 1769 PART 0 REEL # C-11107	1873
ALNWICK-LAND	ALNWICK RESERVE - J.W.B. RIVERS REQUESTING TO PURCHASE RIALL OR SMITH'S ISLAND IN THE ST. LAWRENCE RIVER RG 10 VOL. 1895 FILE # 1756 PART 0 REEL # C-11107	1873-1877
ALNWICK-LAND	ALNWICK RESERVE - MRS. SARAH PECK REQUESTING TO PURCHASE BARNHARTS ISLAND IN THE BAY OF QUINTE RG 10 VOL. 1896 FILE # 1832 PART 0 REEL # C-11107	1873

SUBJECT	FILE NAME	DATES
ALNWICK-LAND	ALNWICK RESERVE - APPLICATION OF BENJAMIN CROSS TO PURCHASE SUGAR OR MULCASTER ISLAND IN THE ST. LAWRENCE RIVER RG 10 VOL. 1897 FILE # 1849 PART 0 REEL # C-11107	1873
ALNWICK-LAND	ALNWICK RESERVE - J. GRAHAM AND B.J. DRAPER TRANSMITTING A LIST OF ISLANDS IN THE ST. LAWRENCE RIVER WHICH THEY WISH TO PURCHASE RG 10 VOL. 1898 FILE # 1927 PART 0 REEL # C-11107	1872
ALNWICK-LAND	ALNWICK RESERVE - JAMES BIGGAR OFFERING TO PURCHASE INDIAN ISLAND IN THE ST. LAWRENCE RIVER RG 10 VOL. 1898 FILE # 1934 PART 0 REEL # C-11107	1873
ALNWICK-LAND	ALNWICK RESERVE - APPLICATION OF P. RATHRAY TO PURCHASE LEEK ISLAND IN THE ST. LAWRENCE RIVER RG 10 VOL. 1899 FILE # 1937 PART 0 REEL # C-11107	1873
ALNWICK-LAND	ALNWICK RESERVE - CHARLES UNWIN'S ACCOUNT OF HIS SURVEY OF ISLANDS IN THE ST. LAWRENCE RIVER RG 10 VOL. 1899 FILE # 1969 PART 0 REEL # C-11107	1873
ALNWICK-LAND	ALNWICK RESERVE - WILLIAM L. HIBBARD INQUIRING ABOUT GETTING A DEED TO HIS PROPERTY ON GRENADIER ISLAND RG 10 VOL. 1900 FILE # 1994 PART 0 REEL # C-11107	1873
ALNWICK-LAND	ALNWICK RESERVE - JOHN K. THOMPSON, HENRY JAMES TAYLOR AND JOSEPH STUART SCOTT APPLYING TO PURCHASE MASONIC ISLAND, LITTLE GRENADIER AND DOCTOR ISLAND IN ST. LAWRENCE RIVER RG 10 VOL. 1900 FILE # 2004 PART 0 REEL # C-11107	1873
ALNWICK-LAND	ALNWICK RESERVE - REQUISITION FOR BAND FUNDS TO PAY FOR A ROAD RUNNING THROUGH LOT 18, CONCESSION 1, ALNWICK TOWNSHIP RG 10 VOL. 1901 FILE # 2038 PART 0 REEL # C-11107	1873

SUBJECT	FILE NAME	DATES
ALNWICK-LAND	ALNWICK RESERVE - H.F. BUELL REQUESTING TO PURCHASE A PIECE OF LAND ON GRENADIER ISLAND IN THE ST. LAWRENCE RIVER RG 10 VOL. 1901 FILE # 2047 PART 0 REEL # C-11107	1873
ALNWICK-LAND	ALNWICK RESERVE - PETITION FROM THE COUNCIL OF THE UNITED COUNTIES OF LEEDS AND GRENVILLE THAT THE "THOUSAND ISLANDS" BE RETAINED BY THE GOVERNMENT AS A PUBLIC RESORT RG 10 VOL. 1901 FILE # 2058 PART 0 REEL # C-11107	1873
ALNWICK-LAND	ALNWICK RESERVE - APPLICATION OF CHARLES SHIPMAN TO PURCHASE FLOAT ISLAND IN THE ST. LAWRENCE RIVER AND SUBSEQUENT ASSIGNMENT TO MRS. CHARLES STEWART RG 10 VOL. 1901 FILE # 2062 PART 0 REEL # C-11107	1873-1883
ALNWICK-LAND	ALNWICK RESERVE - THOMAS LYNETT APPLYING TO PURCHASE THE WEST 1/2 LOT 22, CONCESSION 10, BEDFORD TOWNSHIP RG 10 VOL. 1902 FILE # 2111 PART 0 REEL # C-11107	1873
ALNWICK-LAND	ALNWICK RESERVE - APPLICATION OF WILLIAM HALL TO PURCHASE SUGAR ISLAND IN THE ST. LAWRENCE RIVER RG 10 VOL. 1904 FILE # 2204 PART 0 REEL # C-11108	1873
ALNWICK-LAND	ALNWICK RESERVE - APPLICATION OF THE HOLGER BROTHERS TO PURCHASE MAIN DUCKS AND YORKSHIRE ISLANDS IN LAKE ONTARIO RG 10 VOL. 1905 FILE # 2266 PART 0 REEL # C-11108	1873-1874
ALNWICK-LAND	ALNWICK RESERVE - CHARLES UNWIN SUBMITTING HIS ACCOUNTS FOR SURVEYS OF ISLANDS IN THE ST. LAWRENCE RIVER RG 10 VOL. 1908 FILE # 2328 PART 0 REEL # C-11109	1873-1874

SUBJECT	FILE NAME	DATES
ALNWICK-LAND	ALNWICK RESERVE - APPLICATION BY STEPHEN PATTERSON TO PURCHASE ASH ISLAND IN THE ST. LAWRENCE RIVER RG 10 VOL. 1909 FILE # 2383 PART 0 REEL # C-11109	1873
ALNWICK-LAND	ALNWICK RESERVE - APPLICATION OF C.E. BRITTON TO PURCHASE THE ISLAND NEAREST TO GANANOQUE IN THE ST. LAWRENCE RIVER RG 10 VOL. 1910 FILE # 2434 PART 0 REEL # C-11109	1873-1877
ALNWICK-LAND	ALNWICK RESERVE - SALE TO DR. O.S. STRANGE OF CHANNEL ISLAND AND TWO SMALL ISLETS IN THE ST. LAWRENCE RIVER RG 10 VOL. 1912 FILE # 2540 PART 0 REEL # C-11110	1873
ALNWICK-LAND	ALNWICK RESERVE - WILLIAM PLUMMER, SUPERINTENDENT OF THE CENTRAL SUPERINTENDENCY FORWARDING LAND AND TIMBER RETURNS FOR SEPTEMBER RG 10 VOL. 1913 FILE # 2617 PART 0 REEL # C-11110	1873
ALNWICK-LAND	ALNWICK RESERVE - BAND MEMBERS DESIRE TO KNOW WHY PAYMENT FOR IMPROVEMENTS IN LITTLE GOOSE ISLAND CAME FROM THEIR FUNDS RG 10 VOL. 1920 FILE # 2843 PART 0 REEL # C-11111	1874
ALNWICK-LAND	ALNWICK RESERVE - CLAIMS BY CHARLES CORNWALL TO ISLANDS IN THE ST. LAWRENCE RIVER RG 10 VOL. 1924 FILE # 3067 PART 0 REEL # C-11112	1874-1880
ALNWICK-LAND	ALNWICK RESERVE - WILLIAM ABBOTT APPLYING TO PURCHASE MAIN AND FALSE DUCK ISLANDS AT THE EASTERN EXTREMITY OF LAKE ONTARIO RG 10 VOL. 1926 FILE # 3151 PART 0 REEL # C-11112	1874
ALNWICK-LAND	ALNWICK RESERVE - APPLICATION FROM THE DEPARTMENT OF MARINE AND FISHERIES TO PURCHASE LITTLE GRENADIER, BUCKS AND DOCTOR'S ISLANDS IN THE ST. LAWRENCE RIVER RG 10 VOL. 1926 FILE # 3180 PART 0 REEL # C-11112	1874

SUBJECT	FILE NAME	DATES
ALNWICK-LAND	ALNWICK RESERVE - APPLICATION OF HARRY G. ANDREWS TO PURCHASE TAR ISLAND IN THE ST. LAWRENCE RIVER RG 10 VOL. 1928 FILE # 3235 PART 0 REEL # C-11112	1874-1876
ALNWICK-LAND	ALNWICK RESERVE - CORRESPONDENCE CONCERNING THE ATTEMPT OF GIFFORD BENSON TO PURCHASE PINE ISLAND AND HIS ILLEGAL RESIDENCE ON BALL ISLAND IN THE ST. LAWRENCE RIVER RG 10 VOL. 1928 FILE # 3262 PART 0 REEL # C-11112	1874-1881
ALNWICK-LAND	ALNWICK RESERVE - A.C. HUYCKE REQUESTING A PATENT TO HUYCKE'S ISLAND OPPOSITE LOTS 19, 20, CON. 13, PERCY TOWNSHIP RG 10 VOL. 1928 FILE # 3251 PART 0 REEL # C-11112	1874-1884
ALNWICK-LAND	ALNWICK RESERVE - APPLICATION OF ARTHUR G. PAYNE TO PURCHASE LITTLE JOHN ISLAND IN THE ST. LAWRENCE RIVER RG 10 VOL. 1929 FILE # 3338 PART 0 REEL # C-11113	1874-1875
ALNWICK-LAND	ALNWICK RESERVE - SALE OF ISLANDS IN THE BAY OF QUINTE AND WELLERS BAY ALSO CONCERNING GREEN ISLAND AND THE QUEEN VERSUS MCMULLEN RG 10 VOL. 1930 FILE # 3342-2 PART 0 REEL # C-11113	1884-1939
ALNWICK-LAND	ALNWICK RESERVE - REQUEST BY STEPHEN PATTERSON TO PURCHASE GARRET'S ISLAND IN THE ST. LAWRENCE RIVER RG 10 VOL. 1932 FILE # 3405 PART 0 REEL # C-11114	1874
ALNWICK-LAND	ALNWICK RESERVE - APPLICATION OF ROBERT POOLE TO PURCHASE POOLE'S ISLAND IN THE ST. LAWRENCE RIVER RG 10 VOL. 1932 FILE # 3377 PART 0 REEL # C-11114	1874-1890
ALNWICK-LAND	ALNWICK RESERVE - CLAIM OF WILLIAM SHERWOOD TO ROYAL ISLAND IN THE ST. LAWRENCE RIVER RG 10 VOL. 1932 FILE # 3402 PART 0 REEL # C-11114	1874-1890

SUBJECT	FILE NAME	DATES
ALNWICK-LAND	ALNWICK RESERVE - D. FORD JONES M.P. APPLYING TO PURCHASE HUCKLEBERRY OR MOORES ISLAND IN THE ST. LAWRENCE RIVER RG 10 VOL. 1933 FILE # 3429 PART 0 REEL # C-11114	1874
ALNWICK-LAND	ALNWICK RESERVE - PETITION FROM INHABITANTS OF BROCKVILLE THAT ISLANDS BETWEEN BROCKVILLE AND THE HEAD OF NARROWS IN THE ST. LAWRENCE RIVER BE SOLD TO THE TOWN OF BROCKVILLE RG 10 VOL. 1933 FILE # 3452 PART 0 REEL # C-11114	1874
ALNWICK-LAND	ALNWICK RESERVE - PETITION FROM THE INHABITANTS OF PRESCOTT REQUESTING THAT THE "THOUSAND ISLANDS" NOT BE SOLD BUT RETAINED FOR RECREATIONAL PURPOSES RG 10 VOL. 1933 FILE # 3453 PART 0 REEL # C-11114	1874
ALNWICK-LAND	ALNWICK RESERVE - APPLICATION OF THOMAS HUNT, HENRY HUNT AND JAMES BEALY TO PURCHASE THE PORTIONS OF HILL (LARUES) ISLAND WHICH THEY OCCUPY RG 10 VOL. 1933 FILE # 3430 PART 0 REEL # C-11114	1874-1875
ALNWICK-LAND	ALNWICK RESERVE - APPLICATION BY ROBERT CARNEGIE TO PURCHASE HILL (LARUE'S) ISLAND IN THE ST. LAWRENCE RIVER RG 10 VOL. 1933 FILE # 3467 PART 0 REEL # C-11114	1874-1881
ALNWICK-LAND	ALNWICK RESERVE - PURCHASE OF CERTAIN ISLANDS IN THE ST. LAWRENCE RIVER BY THE DEPARTMENT OF MARINE AND FISHERIES RG 10 VOL. 1933 FILE # 3419 PART 0 REEL # C-11114	1875
ALNWICK-LAND	ALNWICK RESERVE - APPLICATION BY GEORGE H. COSGROVE TO PURCHASE PINE ISLAND IN THE ST. LAWRENCE RIVER RG 10 VOL. 1934 FILE # 3576 PART 0 REEL # C-11114	1874-1875

SUBJECT	FILE NAME	DATES
ALNWICK-LAND	ALNWICK RESERVE - APPLICATION BY CHARLES CORNWALL FOR PATENT TO LOT 2, HILL OR LARUE ISLAND IN THE ST. LAWRENCE RIVER RG 10 VOL. 1936 FILE # 3656 PART 0 REEL # C-11115	1874-1881
ALNWICK-LAND	ALNWICK RESERVE - APPLICATION OF WILLIAM WRIGHT TO PURCHASE SCHOONER POINT ISLAND IN THE ST. LAWRENCE RIVER RG 10 VOL. 1936 FILE # 3660 PART 0 REEL # C-11115	1874-1881
ALNWICK-LAND	ALNWICK RESERVE - APPLICATIONS TO PURCHASE CON ISLAND AND OTHER ISLANDS IN RICE LAKE RG 10 VOL. 1937 FILE # 3734 1/2 PART 0 REEL # C-11115	1867-1933
ALNWICK-LAND	ALNWICK RESERVE - APPLICATION BY COLIES TURCOTTE FOR BOSTWICK ISLAND IN THE ST. LAWRENCE RIVER RG 10 VOL. 1938 FILE # 3813 PART 0 REEL # C-11116	1873-1884
ALNWICK-LAND	ALNWICK RESERVE - APPLICATION OF CYRIL ARCHIBALD TO PURCHASE BLUFF OR BALD ISLAND IN THE ST. LAWRENCE RIVER RG 10 VOL. 1938 FILE # 3844 PART 0 REEL # C-11116	1874
ALNWICK-LAND	ALNWICK RESERVE - VARIOUS INQUIRIES CONCERNING THE PURCHASE OF MINK OR FISHER OR NINETTE ISLAND IN THE ST. LAWRENCE RIVER RG 10 VOL. 1938 FILE # 3811 PART 0 REEL # C-11116	1875-1927
ALNWICK-LAND	ALNWICK RESERVE - SUPERINTENDENT WILLIAM PLUMMER INQUIRING ABOUT THE SALE OF SEVERAL ISLANDS IN RICE LAKE RG 10 VOL. 1939 FILE # 3915 PART 0 REEL # C-11116	1874
ALNWICK-LAND	ALNWICK RESERVE - APPLICATION BY JOHN LONDON TO PURCHASE PART OF HILL ISLAND IN THE ST. LAWRENCE RIVER RG 10 VOL. 1940 FILE # 3946 PART 0 REEL # C-11116	1874-1891

SUBJECT	FILE NAME	DATES
ALNWICK-LAND	ALNWICK RESERVE - LAND AGENT A.B. COWAN REQUESTING TO KNOW WHETHER LEEK ISLAND IS FOR SALE RG 10 VOL. 1942 FILE # 4085 PART 0 REEL # C-11117	1874
ALNWICK-LAND	ALNWICK RESERVE - APPLICATION BY J.P. VARNUM TO PURCHASE PINE ISLAND IN THE ST. LAWRENCE RIVER RG 10 VOL. 1942 FILE # 4113 PART 0 REEL # C-11117	1874
ALNWICK-LAND	ALNWICK RESERVE - APPLICATIONS BY CORNELIUS BROOKS TO PURCHASE SIR JAMES ISLAND IN ST. LAWRENCE RIVER RG 10 VOL. 1943 FILE # 4162 PART 0 REEL # C-11117	1874-1906
ALNWICK-LAND	ALNWICK RESERVE - INQUIRY BY THE DEPUTY MINISTER OF MARINE AND FISHERIES INTO THE PRICE OF SUGAR ISLAND IN THE ST. LAWRENCE RIVER RG 10 VOL. 1948 FILE # 4308 PART 0 REEL # C-11118	1875-1876
ALNWICK-LAND	ALNWICK RESERVE - APPLICATION BY GEORGE BOYCE TO PURCHASE CITRON OR GORDON ISLAND IN THE ST. LAWRENCE RIVER RG 10 VOL. 1948 FILE # 4280 PART 0 REEL # C-11118	1875-1878
ALNWICK-LAND	ALNWICK RESERVE - APPLICATION BY W.F. WHITCHER TO PURCHASE YEO OR BLUFF ISLAND IN THE ST. LAWRENCE RIVER RG 10 VOL. 1948 FILE # 4291 PART 0 REEL # C-11118	1875-1880
ALNWICK-LAND	ALNWICK RESERVE - APPLICATION FROM WILLIAM POOLE TO PURCHASE LOT 9, GRENADIER ISLAND IN THE ST. LAWRENCE RIVER RG 10 VOL. 1954 FILE # 4479 PART 0 REEL # C-11120	1875
ALNWICK-LAND	ALNWICK RESERVE - APPLICATIONS TO LEASE THE SAW MILL AT LOT 7, CON. 2, ALNWICK TOWNSHIP RG 10 VOL. 1958 FILE # 4743 PART 0 REEL # C-11121	1870-1875

SUBJECT	FILE NAME	DATES
ALNWICK-LAND	ALNWICK RESERVE - APPLICATION BY REVEREND T.O. ADKINS TO PURCHASE GORDON ISLAND IN THE ST. LAWRENCE RIVER RG 10 VOL. 1960 FILE # 4830 PART 0 REEL # C-11121	1875
ALNWICK-LAND	ALNWICK RESERVE - APPLICATION BY ABRAHAM STONE FOR A PATENT TO PIKE OR STONE'S ISLAND IN THE ST. LAWRENCE RIVER RG 10 VOL. 1960 FILE # 4863 PART 0 REEL # C-11122	1875
ALNWICK-LAND	ALNWICK RESERVE - NEGOTIATIONS TO LEASE FARM LAND TO NON-INDIANS RG 10 VOL. 1960 FILE # 4813 PART 0 REEL # C-11121	1875-1938
ALNWICK-LAND	ALNWICK RESERVE - APPLICATION BY CHARLES CORNWALL TO PURCHASE BALL ISLAND IN THE ST. LAWRENCE RIVER RG 10 VOL. 1961 FILE # 4940 PART 0 REEL # C-11122	1875
ALNWICK-LAND	ALNWICK RESERVE - REQUEST BY WILLIAM PLUMMER FOR THE AMOUNT DUE ON ROCK ISLAND AND OTHER ISLANDS IN RICE LAKE RG 10 VOL. 1962 FILE # 4995 PART 0 REEL # C-11122	1875
ALNWICK-LAND	ALNWICK RESERVE - APPLICATION BY JOHN WESTON TO PURCHASE GARRALTS ISLAND IN THE ST. LAWRENCE RIVER RG 10 VOL. 1963 FILE # 5022 PART 0 REEL # C-11122	1875
ALNWICK-LAND	ALNWICK RESERVE - SALE OF ISLANDS IN THE BAY OF QUINTE RG 10 VOL. 1967 FILE # 5187 PART 0 REEL # C-11123	1875-1920
ALNWICK-LAND	ALNWICK RESERVE - AGENT A.B. COWAN REQUESTING ADVICE CONCERNING FLOAT ISLAND IN THE ST. LAWRENCE RIVER RG 10 VOL. 1968 FILE # 5189 PART 0 REEL # C-11123	1875

SUBJECT	FILE NAME	DATES
ALNWICK-LAND	ALNWICK RESERVE - SURRENDER OF A PORTION OF THE RESERVE TO THE VILLAGE OF ROSENEATH FOR BUILDING LOTS RG 10 VOL. 1968 FILE # 5202 PART 0 REEL # C-11123	1875
ALNWICK-LAND	ALNWICK RESERVE - W.A. BROUCE M.P. INQUIRING WHETHER ROWLEY ISLAND IN THE ST. LAWRENCE HAS BEEN SOLD RG 10 VOL. 1968 FILE # 5291 PART 0 REEL # C-11123	1875
ALNWICK-LAND	ALNWICK RESERVE - THOMAS BURKE WISHES TO RELINQUISH OWNERSHIP OF ROCK ISLAND IN RICE LAKE FOR A FULL REFUND RG 10 VOL. 1969 FILE # 5330-1 PART 0 REEL # C-11124	1875
ALNWICK-LAND	ALNWICK RESERVE - APPLICATION OF THOMAS MCGRAN TO PURCHASE LOT 4, LARUE ISLAND IN THE ST. LAWRENCE RIVER RG 10 VOL. 1969 FILE # 5349 PART 0 REEL # C-11124	1875
ALNWICK-LAND	ALNWICK RESERVE - APPLICATION BY HENRY HUNT TO PURCHASE LOT 6 ON HILL ISLAND IN THE ST. LAWRENCE RIVER RG 10 VOL. 1970 FILE # 5367 PART 0 REEL # C-11124	1875-1876
ALNWICK-LAND	ALNWICK RESERVE - LANDS AGENT A.B. COWAN REQUESTING TO KNOW IF THE MARSH OPPOSITE THE LOTS OCCUPIED BY JAMES BAILEY, HENRY HUNT AND THOMAS HUNT ARE INCLUDED IN THE NUMBER OF ACRES IN EACH LOT RG 10 VOL. 1971 FILE # 5398 PART 0 REEL # C-11124	1875
ALNWICK-LAND	ALNWICK RESERVE - AGENT A.B. COWAN REQUESTING TO KNOW WHO ARE THE OCCUPANTS OF SUGAR OR ST. LAWRENCE ISLAND IN THE ST. LAWRENCE RIVER RG 10 VOL. 1971 FILE # 5432 PART 0 REEL # C-11124	1875
ALNWICK-LAND	ALNWICK RESERVE - APPLICATION BY JOHN HADLEY TO PURCHASE LOT 7 ON HILL ISLAND IN THE ST. LAWRENCE RIVER RG 10 VOL. 1972 FILE # 5503 PART 0 REEL # C-11124	1875

SUBJECT	FILE NAME	DATES
ALNWICK-LAND	ALNWICK RESERVE - APPLICATION BY J.G. CROWE TO PURCHASE INDIAN ISLAND IN THE BAY OF QUINTE RG 10 VOL. 1973 FILE # 5611 PART 0 REEL # C-11125	1875
ALNWICK-LAND	ALNWICK RESERVE - SALE OF THE SAWMILL FORMERLY LEASED TO J.C. WHITE RG 10 VOL. 1973 FILE # 5589 PART 0 REEL # C-11125	1875-1884
ALNWICK-LAND	ALNWICK RESERVE - INQUIRIES AS TO THE OWNERS OF ISLANDS IN THE ST. LAWRENCE RIVER, FARMS ON THE ISLANDS AND SURVEYS MODE RG 10 VOL. 1973 FILE # 5600 PART 0 REEL # C-11125	1875-1909
ALNWICK-LAND	ALNWICK RESERVE - CLAIM OF ARCHIBALD MALLORY TO BE THE LAWFUL HEIR OF LOT 12, GRENADIER ISLAND IN THE ST. LAWRENCE RIVER RG 10 VOL. 1978 FILE # 5929 PART 0 REEL # C-11126	1876-1878
ALNWICK-LAND	ALNWICK RESERVE - APPLICATION OF NATHAN BAXTER TO PURCHASE BLUFF OR BULL ISLAND IN THE ST. LAWRENCE RIVER RG 10 VOL. 1979 FILE # 5991 PART 0 REEL # C-11126	1876
ALNWICK-LAND	ALNWICK RESERVE - REQUEST BY STEPHEN PATTERSON TO PURCHASE LYNDOCH OR ASH ISLAND IN THE ST. LAWRENCE RIVER RG 10 VOL. 1979 FILE # 5998 PART 0 REEL # C-11126	1876-1888
ALNWICK-LAND	ALNWICK RESERVE - L. VANKOUGHNETT FORWARDING TO THE HOUSE OF COMMONS A RETURN OF THE HOLDERS OF LAND IN THE THOUSAND ISLANDS, THE NUMBER OF ACRES IN EACH AND THE VALUE AND APPRAISEMENT OF EACH HOLDING RG 10 VOL. 1980 FILE # 6098 PART 0 REEL # C-11126	1876
ALNWICK-LAND	ALNWICK RESERVE - J.L. THOMPSON INQUIRING IF SMITH ISLAND IN THE ST. LAWRENCE RIVER CAN BE RENTED RG 10 VOL. 1982 FILE # 6217 PART 0 REEL # C-11127	1876

SUBJECT	FILE NAME	DATES
ALNWICK-LAND	ALNWICK RESERVE - DR. FORD JONES M.P. STATING THAT W.L. HIBBARD WISHES TO PURCHASE GRENADIER, SNAKE AND SHANTY ISLANDS IN THE ST. LAWRENCE RIVER RG 10 VOL. 1982 FILE # 6247 PART 0 REEL # C-11127	1876-1893
ALNWICK-LAND	ALNWICK RESERVE - HENRY HUNT REQUESTS PERMISSION TO SCOW SAND, ROCK AND EARTH FROM THE SHORE OF HIS FARM LOT NO. 6, HILL ISLAND IN THE ST. LAWRENCE RIVER RG 10 VOL. 1983 FILE # 6277 PART 0 REEL # C-11127	1876
ALNWICK-LAND	ALNWICK RESERVE - LEASES TO SEVERAL PARTIES OF MAINDUCK AND YORKSHIRE ISLANDS IN LAKE ONTARIO RG 10 VOL. 1985 FILE # 6289-1 PART 0 REEL # C-11128	1876-1911
ALNWICK-LAND	ALNWICK RESERVE - THE DEPARTMENT OF INDIAN AFFAIRS STATES TO THE ONTARIO DEPARTMENT OF GAME AND FISHERIES THAT MAINDUCK AND YORKSHIRE ISLANDS WERE PATENTED TO WILMOT COLE IN 1905 RG 10 VOL. 1985 FILE # 6289-2 PART 0 REEL # C-11128	1922
ALNWICK-LAND	ALNWICK RESERVE - MRS. SARAH PECK APPLYING TO PURCHASE BARNHARTS ISLAND IN THE BAY OF QUINTE RG 10 VOL. 1988 FILE # 6500 PART 0 REEL # C-11128	1876
ALNWICK-LAND	ALNWICK RESERVE - WILLIAM JONES INQUIRING ABOUT THE PATENT TO SAWGUIN ISLAND IN THE BAY OF QUINTE RG 10 VOL. 1989 FILE # 6534 PART 0 REEL # C-11128	1876
ALNWICK-LAND	ALNWICK RESERVE - ROBERT V. HUNT REQUESTING THAT CLUB ISLAND MAY BE RE-VALUED AND THAT HE RECEIVE A PATENT RG 10 VOL. 1990 FILE # 6627 PART 0 REEL # C-11129	1874-1880

SUBJECT	FILE NAME	DATES
ALNWICK-LAND	ALNWICK RESERVE - WARREN TRICHEY APPLYING TO PURCHASE MACCUMINES ISLAND IN THE ST. LAWRENCE RIVER RG 10 VOL. 1990 FILE # 6643 PART 0 REEL # C-11129	1876-1887
ALNWICK-LAND	ALNWICK RESERVE - APPLICATION BY J.C. LINGE TO PURCHASE LOT 22, CON 10, BEDFORD TOWNSHIP RG 10 VOL. 1991 FILE # 6733 PART 0 REEL # C-11129	1876
ALNWICK-LAND	ALNWICK RESERVE - APPLICATION BY JOHN ORMISTON TO PURCHASE LITTLE ISLAND IN THE ST. LAWRENCE RIVER RG 10 VOL. 1992 FILE # 6786 PART 0 REEL # C-11129	1876-1877
ALNWICK-LAND	ALNWICK RESERVE - APPLICATION BY JOHN ORMISTON TO PURCHASE LITTLE ISLAND IN THE ST. LAWRENCE RIVER RG 10 VOL. 1992 FILE # 6789 PART 0 REEL # C-11129	1876-1877
ALNWICK-LAND	ALNWICK RESERVE - APPLICATION BY DR. J.H. BROWNLOW TO LEASE A SMALL ISLAND OPPOSITE ROCKPORT IN THE ST. LAWRENCE RIVER RG 10 VOL. 1994 FILE # 6843 PART 0 REEL # C-11130	1876-1880
ALNWICK-LAND	ALNWICK RESERVE - HERBERT C. JONES APPLYING FOR A LEASE OF MILLER OR RIEL ISLAND NEAR BROCKVILLE IN THE ST. LAWRENCE RIVER RG 10 VOL. 1995 FILE # 6919 PART 0 REEL # C-11130	1876-1887
ALNWICK-LAND	ALNWICK RESERVE - APPLICATION BY J.C. CLARKE TO LEASE ISLANDS IN THE ST. LAWRENCE RIVER OPPOSITE GANANOQUE RG 10 VOL. 1997 FILE # 7093 PART 0 REEL # C-11131	1876
ALNWICK-LAND	ALNWICK RESERVE - APPLICATION BY WILLIAM JAMES GATES TO PURCHASE GATES ISLAND IN THE ST. LAWRENCE RIVER RG 10 VOL. 1999 FILE # 7247 PART 0 REEL # C-11131	1876

SUBJECT	FILE NAME	DATES
ALNWICK-LAND	ALNWICK RESERVE - JOSEPH SENECAL AND HIRAN BUELL, SCHOOL TRUSTEES, REQUESTING THE TITLE FOR ONE ACRE OF LAND SET APART FOR A SCHOOL HOUSE IN S. SEC. LOT 12, GRENADIER ISLAND RG 10 VOL. 1999 FILE # 7272 PART 0 REEL # C-11131	1876
ALNWICK-LAND	ALNWICK RESERVE - APPLICATION BY WILLIAM SMITH TO PURCHASE VAN BUREN'S (SYDENHAM) ISLAND IN THE ST. LAWRENCE RIVER RG 10 VOL. 1999 FILE # 7270 PART 0 REEL # C-11131	1876-1879
ALNWICK-LAND	ALNWICK RESERVE - JOSEPH SENECAL SENDING MONEY ON ACCOUNT OF THE PURCHASE OF LOT 5, GRENADIER ISLAND IN THE ST. LAWRENCE RIVER RG 10 VOL. 1999 FILE # 7280 PART 0 REEL # C-11131	1876-1880
ALNWICK-LAND	ALNWICK RESERVE - REQUEST BY THOMAS SCOTT FOR A PATENT TO DOCKSTATERS ISLAND IN THE 3RD CONCESSION OF FREDERICKSBURG TOWNSHIP, LENNOX AND ADDINGTON COUNTY RG 10 VOL. 2002 FILE # 7428 PART 0 REEL # C-11132	1876-1877
ALNWICK-LAND	ALNWICK RESERVE - APPLICATION BY IRA MALLORY FOR THE PATENT TO PARCEL 2, GRENADIER ISLAND, IN THE ST. LAWRENCE RIVER RG 10 VOL. 2002 FILE # 7451 PART 0 REEL # C-11132	1876-1878
ALNWICK-LAND	ALNWICK RESERVE - PURCHASE BY CHARLES CORNWALL OF LOT 7, GRENADIER ISLAND IN THE ST. LAWRENCE RIVER RG 10 VOL. 2002 FILE # 7505 PART 0 REEL # C-11132	1877
ALNWICK-LAND	ALNWICK RESERVE - APPLICATION BY THOMAS MCGRAW TO PURCHASE PARCEL 4, LARUE'S ISLAND IN THE ST. LAWRENCE RIVER RG 10 VOL. 2002 FILE # 7455 PART 0 REEL # C-11132	1877-1880

SUBJECT	FILE NAME	DATES
ALNWICK-LAND	ALNWICK RESERVE - APPLICATION BY THOMAS HUNT FOR A PATENT TO LOT 8, LARUES ISLAND IN THE ST. LAWRENCE RIVER RG 10 VOL. 2002 FILE # 7453 PART 0 REEL # C-11132	1877-1882
ALNWICK-LAND	ALNWICK RESERVE - PATENT TO WILLIAM POOLE FOR LOT 9, GRENADIER ISLAND IN THE ST. LAWRENCE RIVER RG 10 VOL. 2002 FILE # 7523 PART 0 REEL # C-11132	1877-1883
ALNWICK-LAND	ALNWICK RESERVE - JAMES BAILEY SENDING PAYMENTS FOR LOT 5 LARUE ISLAND IN THE ST. LAWRENCE RIVER RG 10 VOL. 2002 FILE # 7458 PART 0 REEL # C-11132	1877-1890
ALNWICK-LAND	ALNWICK RESERVE - PURCHASE BY FRANCIS HUNT OF CLUB ISLAND IN THE ST. LAWRENCE RIVER RG 10 VOL. 2002 FILE # 7469 PART 0 REEL # C-11132	1877-1891
ALNWICK-LAND	ALNWICK RESERVE - PURCHASE BY CHANCEY ROOT OF LOT 4, GRENADIER ISLAND IN THE ST. LAWRENCE RIVER RG 10 VOL. 2002 FILE # 7497 PART 0 REEL # C-11132	1877-1927
ALNWICK-LAND	ALNWICK RESERVE - ISSUE OF PATENT TO JOHN HOADLEY FOR LOT 7, LARUES ISLAND RG 10 VOL. 2002 FILE # 7506 PART 0 REEL # C-11132	1889
ALNWICK-LAND	ALNWICK RESERVE - JOHN WALLACE, GUARDIAN OF ISLANDS IN THE ST. LAWRENCE RIVER INFORMS THE DEPARTMENT OF TRESPASSERS ON SUGAR ISLAND RG 10 VOL. 2013 FILE # 7944 PART 0 REEL # C-11134	1877
ALNWICK-LAND	ALNWICK RESERVE - W.L. HIBBARD REQUESTING THAT WILLIAM H. WRIGHT BE ALLOWED TO PURCHASE LAND ON SCHOONER POINT, ON GRENADIER ISLAND, IN THE ST. LAWRENCE RIVER RG 10 VOL. 2014 FILE # 7955 PART 0 REEL # C-11134	1877

SUBJECT	FILE NAME	DATES
ALNWICK-LAND	ALNWICK RESERVE - APPLICATION BY SYLVESTER JOHNSON TO PURCHASE JOHNSON AND MAXSON ISLANDS IN THE ST. LAWRENCE RIVER RG 10 VOL. 2015 FILE # 8113 PART 0 REEL # C-11135	1877
ALNWICK-LAND	ALNWICK RESERVE - W.N. ROGERS APPLYING TO LEASE SUGAR ON GORDON ISLAND IN THE ST. LAWRENCE RIVER RG 10 VOL. 2015 FILE # 8121 PART 0 REEL # C-11135	1877
ALNWICK-LAND	ALNWICK RESERVE - CLAIM OF JOHN BRASH TO LOT 22, CON 10, BEDFORD TOWNSHIP IN FRONTENAC COUNTY RG 10 VOL. 2016 FILE # 8154 PART 0 REEL # C-11135	1877-1883
ALNWICK-LAND	ALNWICK RESERVE - APPLICATION BY P.H. LIVINGSTON TO PURCHASE HICKORY ISLAND IN THE ST. LAWRENCE RIVER RG 10 VOL. 2021 FILE # 8473 PART 0 REEL # C-11136	1877-1883
ALNWICK-LAND	ALNWICK RESERVE - SALE BY WILLIAM MCDONALD TO COLESE TURCOTTE OF SUGAR ISLAND IN THE ST. LAWRENCE RIVER RG 10 VOL. 2021 FILE # 8486 PART 0 REEL # C-11136	1877-1886
ALNWICK-LAND	ALNWICK RESERVE - APPLICATION BY CORNELIUS COOK TO PASTURE SHEEP ON LITTLE STOVE ISLAND IN THE ST. LAWRENCE RIVER RG 10 VOL. 2023 FILE # 8537 PART 0 REEL # C-11137	1877
ALNWICK-LAND	ALNWICK RESERVE - J.D. BUELL FORWARDING THE SECOND INSTALLMENT ON THE PURCHASE OF LOT NO. 6 GRENADIER ISLAND RG 10 VOL. 2026 FILE # 8698 PART 0 REEL # C-11137	1877
ALNWICK-LAND	ALNWICK RESERVE - APPLICATION BY JAMES LOYNES TO PURCHASE FIDDLER'S ISLAND IN THE BAY OF QUINTE RG 10 VOL. 2028 FILE # 8931 PART 0 REEL # C-11138	1877-1895

SUBJECT	FILE NAME	DATES
ALNWICK-LAND	ALNWICK RESERVE - APPLICATION BY JAMES STEEL TO LEASE THE SAWMILL RG 10 VOL. 2044 FILE # 9008 PART 0 REEL # C-11142	1877
ALNWICK-LAND	ALNWICK RESERVE - ISSUE OF PATENT TO CHARLES BROOKES FOR LOT NO. 8 ON GRENADIER ISLAND IN THE ST. LAWRENCE RIVER RG 10 VOL. 2045 FILE # 9186 PART 0 REEL # C-11143	1878
ALNWICK-LAND	ALNWICK RESERVE - GUARDIAN JOHN WALLACE REPORTS TIMBER CUT BY ROBERT BAILEY ON LOT 5, GRENADIER ISLAND AND BY ROBERT HUNT ON CLUB ISLAND IN THE ST. LAWRENCE RIVER RG 10 VOL. 2048 FILE # 9311 PART 0 REEL # C-11143	1878
ALNWICK-LAND	ALNWICK RESERVE - CLAIM BY ROBERT BAILEY TO THE OWNERSHIP OF LOT 5, GRENADIER ISLAND IN THE ST. LAWRENCE RIVER RG 10 VOL. 2048 FILE # 9312 PART 0 REEL # C-11143	1878
ALNWICK-LAND	ALNWICK RESERVE - ARCHIBALD MONROE ENCLOSE A LEASE OF JACOBS ISLAND AND AN ASSIGNMENT TO DR. JAMES DICKINSON RG 10 VOL. 2049 FILE # 9328 PART 0 REEL # C-11144	1878
ALNWICK-LAND	ALNWICK RESERVE - LEASE TO A. CORNWALL ON BEHALF OF THE WESTMINSTER PARK ASSOCIATION OF TWO SMALL ISLANDS (100 AND 101) ON THE S.E. SIDE OF LARUE ISLAND AND SUBSEQUENT CANCELLATION OF THE LEASE RG 10 VOL. 2054 FILE # 9471 PART 0 REEL # C-11145	1878-1884
ALNWICK-LAND	ALNWICK RESERVE - WILLIAM PLUMMER SENDS A SURRENDER OF THE WHOLE RESERVE FOR THE PURPOSE OF LEASING THE SAME RG 10 VOL. 2063 FILE # 10,056 PART 0 REEL # C-11147	1878
ALNWICK-LAND	ALNWICK RESERVE - APPLICATION BY ORMOND JONES TO PURCHASE CORN ISLAND IN THE ST. LAWRENCE RIVER RG 10 VOL. 2063 FILE # 10,059 PART 0 REEL # C-11147	1878

SUBJECT	FILE NAME	DATES
ALNWICK-LAND	ALNWICK RESERVE - FRANCIS HUNT, OCCUPANT OF LOT 1, CLUB ISLAND IN THE ST. LAWRENCE RIVERS REQUESTS TO BE ALLOWED TO SELL STONES AND CLAY FROM HIS LOT RG 10 VOL. 2069 FILE # 10,384 PART 0 REEL # C-11149	1878
ALNWICK-LAND	ALNWICK RESERVE - APPLICATION BY WILLIAM STILWELL TO LEASE HILL ISLAND IN THE ST. LAWRENCE RIVER RG 10 VOL. 2079 FILE # 11,728 PART 0 REEL # C-11152	1879
ALNWICK-LAND	ALNWICK RESERVE - PURCHASE BY ROBERT FORSYTH OF LEEK ISLAND IN THE ST. LAWRENCE RIVER RG 10 VOL. 2081 FILE # 11,969 PART 1 REEL # C-11152	1879-1907
ALNWICK-LAND	ALNWICK RESERVE - CLAIM BY ROBERT FORSYTH TO PARMENTER OR ISLAND G IN THE ST. LAWRENCE RIVER (PLAN) RG 10 VOL. 2081 FILE # 11,969 PART 2 REEL # C-11152	1893-1894
ALNWICK-LAND	ALNWICK RESERVE - APPLICATION BY S.H. SYNNOTT TO PURCHASE AN ISLAND IN THE VICINITY OF BUCKS ISLAND IN THE ST. LAWRENCE RIVER RG 10 VOL. 2083 FILE # 12,593 PART 0 REEL # C-11153	1879
ALNWICK-LAND	ALNWICK RESERVE - APPLICATIONS TO PURCHASE BROTHERS ISLAND IN THE BAY OF QUINTE (PLAN) RG 10 VOL. 2086 FILE # 13,090 PART 0 REEL # C-11153-11154	1871-1911
ALNWICK-LAND	ALNWICK RESERVE - SALE OF GRENADIER ISLAND IN THE ST. LAWRENCE RIVER (PLAN) RG 10 VOL. 2086 FILE # 13,110 PART 0 REEL # C-11154	1879-1927

SUBJECT	FILE NAME	DATES
ALNWICK-LAND	ALNWICK RESERVE - APPLICATION FROM THOMAS MCGRATH TO PURCHASE AN ISLAND OPPOSITE LOT 4, HILL OR LARUES' ISLAND IN THE ST. LAWRENCE RIVER RG 10 VOL. 2088 FILE # 13,236 PART 0 REEL # C-11154	1879
ALNWICK-LAND	ALNWICK RESERVE - INQUIRY BY JOSEPH SENECAL UPON WHAT TERMS HE CAN HAVE TWO SMALL ISLANDS LYING DUE SOUTH OF HIS FARM ON GRENADIER ISLAND RG 10 VOL. 2088 FILE # 13,237 PART 0 REEL # C-11154	1879
ALNWICK-LAND	ALNWICK RESERVE - CHARLES CORNWALL INQUIRING WHETHER THE DEPARTMENT WILL RECOGNIZE HIS CLAIM UNDER A MORTGAGE GIVEN BY WILLIAM MASSEY FOR LOT 10, BATHURST ON GRENADIER ISLAND IN THE ST. LAWRENCE RIVER RG 10 VOL. 2089 FILE # 13,539 PART 0 REEL # C-11154	1879-1881
ALNWICK-LAND	ALNWICK RESERVE - APPLICATION BY GEORGE TAYLOR FOR PERMISSION TO ERECT A BUILDING ON ISLAND 28, NEAR GANANOQUE RG 10 VOL. 2090 FILE # 14,273 PART 0 REEL # C-11155	1879-1888
ALNWICK-LAND	ALNWICK RESERVE - APPLICATION BY ALBERT ROOT TO PURCHASE DOCTORS AND BUCK ISLAND IN THE ST. LAWRENCE RIVER RG 10 VOL. 2091 FILE # 14,717 PART 0 REEL # C-11155	1879-1880
ALNWICK-LAND	ALNWICK RESERVE - APPLICATION BY SIDNEY ADAMS TO OCCUPY AN ISLAND IN THE ST. LAWRENCE RIVER FOR THE SUMMER MONTHS (SKETCH) RG 10 VOL. 2092 FILE # 15,089 PART 0 REEL # C-11155	1879
ALNWICK-LAND	ALNWICK RESERVE - APPLICATION BY SILAS COOK TO PURCHASE HOG ISLAND BELOW GANANOQUE RG 10 VOL. 2097 FILE # 17,001 PART 0 REEL # C-11156	1879-1896

SUBJECT	FILE NAME	DATES
ALNWICK-LAND	ALNWICK RESERVE - CONFUSION CONCERNING WHICH IS HUCKLEBERRY ISLAND ON THE SURVEY BY UNWIN AND ANOTHER ONE BY MCDONNELL AND MCNAUGHTON RG 10 VOL. 2097 FILE # 16,768 PART 0 REEL # C-11156	1879-1906
ALNWICK-LAND	ALNWICK RESERVE - APPLICATION BY E.H. HAND TO PURCHASE GRAPE ISLAND IN RICE LAKE RG 10 VOL. 2101 FILE # 18,378 PART 0 REEL # C-11158	1880
ALNWICK-LAND	ALNWICK RESERVE - IRA MALLORY SENDS A QUIT CLAIM DEED FOR NO. 2 TAR ISLAND, ST. LAWRENCE RIVER RG 10 VOL. 2104 FILE # 19,156 PART 0 REEL # C-11158	1880
ALNWICK-LAND	ALNWICK RESERVE - APPLICATION BY E. HAANEL TO LEASE A SMALL ISLAND IN THE ST. LAWRENCE RIVER RG 10 VOL. 2105 FILE # 19,239 PART 0 REEL # C-11158	
ALNWICK-LAND	ALNWICK RESERVE - APPLICATION BY ROBERT FORSYTH TO PURCHASE CLAM ISLAND IN THE ST. LAWRENCE RIVER RG 10 VOL. 2105 FILE # 19,169 PART 0 REEL # C-11158	1880-1884
ALNWICK-LAND	ALNWICK RESERVE - APPLICATION BY CORNELIUS COOK FOR A LEASE TO LITTLE STAVE AND SUGAR ISLANDS IN THE ST. LAWRENCE RIVER RG 10 VOL. 2106 FILE # 19,377 PART 0 REEL # C-11159	
ALNWICK-LAND	ALNWICK RESERVE - APPLICATION BY EDWARD D. SHERWOOD TO PURCHASE WOOD ISLAND IN THE ST. LAWRENCE RIVER RG 10 VOL. 2106 FILE # 19,459 PART 0 REEL # C-11159	1880
ALNWICK-LAND	ALNWICK RESERVE - LEASE OF ISLANDS IN THE ST. LAWRENCE RIVER RG 10 VOL. 2106 FILE # 19,375 PART 0 REEL # C-11159	1880-1886

SUBJECT	FILE NAME	DATES
ALNWICK-LAND	ALNWICK RESERVE - LIST OF APPLICATIONS FOR ISLANDS IN THE ST. LAWRENCE RIVER RG 10 VOL. 2109 FILE # 20,133 PART 0 REEL # C-11160	1880
ALNWICK-LAND	ALNWICK RESERVE - PROPOSED SURRENDER OF ONE QUARTER OF AN ACRE OF LAND IN THE VILLAGE OF ROSENEATH RG 10 VOL. 2109 FILE # 19,706 PART 0 REEL # C-11159	1880-1886
ALNWICK-LAND	ALNWICK RESERVE - APPLICATION BY LT. COL. W.H. JACKSON TO PURCHASE ROYAL ISLAND IN THE ST. LAWRENCE RIVER RG 10 VOL. 2111 FILE # 20,641 PART 0 REEL # C-11160	1880
ALNWICK-LAND	ALNWICK RESERVE - APPLICATION BY ALEX R. ALLAN TO LEASE BLUFF ISLAND IN THE ST. LAWRENCE RIVER RG 10 VOL. 2116 FILE # 21,994 PART 0 REEL # C-11161	1880-1883
ALNWICK-LAND	ALNWICK RESERVE - INQUIRIES CONCERNING HORSESHOE ISLAND IN LAKE ONTARIO RG 10 VOL. 2117 FILE # 22,159 PART 0 REEL # C-11161	1880-1925
ALNWICK-LAND	ALNWICK RESERVE - APPLICATION BY L.D. CHURCH TO PURCHASE A SMALL ISLAND IN THE ST. LAWRENCE RIVER OPPOSITE THE 3RD LIGHTHOUSE ABOVE GANANOQUE RG 10 VOL. 2118 FILE # 22,350 PART 0 REEL # C-11161	1880
ALNWICK-LAND	ALNWICK RESERVE - APPLICATION BY THE WACA BROTHERS TO PURCHASE CROCKER ISLAND IN THE ST. LAWRENCE RIVER RG 10 VOL. 2127 FILE # 24,344 PART 0 REEL # C-11164	1880
ALNWICK-LAND	ALNWICK RESERVE - APPLICATION BY THE CITY OF BELLEVILLE TO PURCHASE MILL AND BUSHEY ISLANDS AT THE MOUTH OF THE TRENT RIVER RG 10 VOL. 2129 FILE # 25,006 PART 0 REEL # C-11164	1880

SUBJECT	FILE NAME	DATES
ALNWICK-LAND	ALNWICK RESERVE - APPLICATION BY FRED SCHOFIELD TO PURCHASE WILLOUGHBY ISLAND IN THE ST. LAWRENCE RG 10 VOL. 2133 FILE # 26,649 PART 0 REEL # C-11165	1881-1884
ALNWICK-LAND	ALNWICK AGENCY - REQUEST FOR INFORMATION REGARDING ZWICK'S ISLAND (SKETCH). RG 10 VOL. 2157 FILE # 32,299 PART 0 REEL # C-11170	1881-1889
ALNWICK-LAND	ALNWICK AGENCY - CORRESPONDENCE REGARDING THE SALE OF Y ISLAND IN THE BAY OF QUINTE. RG 10 VOL. 2158 FILE # 32,421 PART 0 REEL # C-11171	1881-1944
ALNWICK-LAND	ALNWICK AGENCY - APPLICATION TO LEASE VICTORIA ISLAND, OPPOSITE BROCKVILLE. RG 10 VOL. 2170 FILE # 35,772 PART 0 REEL # C-11173	1882
ALNWICK-LAND	ALNWICK AGENCY - APPLICATION FROM CLOVISE TURCOTTE TO PURCHASE LONG ISLAND IN THE ST. LAWRENCE RIVER. RG 10 VOL. 2171 FILE # 35,928 PART 0 REEL # C-11173	1882
ALNWICK-LAND	ALNWICK AGENCY - APPLICATION TO BUY REFUGEE ISLAND IN THE ST. LAWRENCE RIVER RG 10 VOL. 2173 FILE # 36,055 PART 0 REEL # C-11173	1882
ALNWICK-LAND	ALNWICK AGENCY - LIST OF LEASED ISLANDS IN THE ST. LAWRENCE RIVER NEAR BROCKVILLE. RG 10 VOL. 2173 FILE # 36,071 PART 0 REEL # C-11173	1882
ALNWICK-LAND	ALNWICK AGENCY - CORRESPONDENCE REGARDING THE LEASING OF REFUGEE AND PIC NIC ISLANDS IN THE ST. LAWRENCE RIVER. RG 10 VOL. 2174 FILE # 36,141 PART 0 REEL # C-11173	1882

SUBJECT	FILE NAME	DATES
ALNWICK-LAND	ALNWICK AGENCY - REQUEST FROM W.H. COLE, REGISTRAR OF DEEDS, BROCKVILLE FOR A MAP OF THE ISLANDS IN THE ST. LAWRENCE RIVER. RG 10 VOL. 2175 FILE # 36,241 PART 0 REEL # C-11174	1882
ALNWICK-LAND	ALNWICK AGENCY - APPLICATION FROM JOSEPH F. SWIFT TO BUY OR LEASE TWO SMALL ISLANDS IN THE ST. LAWRENCE RIVER, KNOWN AS THE SPECTABLE, SIX MILES FROM KINGSTON. RG 10 VOL. 2177 FILE # 36,507 PART 0 REEL # C-11174	1882-1884
ALNWICK-LAND	ALNWICK AGENCY - CORRESPONDENCE REGARDING BIG ISLAND IN SOPHIASBURG TOWNSHIP. RG 10 VOL. 2184 FILE # 37,021 PART 0 REEL # C-11175	1882
ALNWICK-LAND	ALNWICK AGENCY - CORRESPONDENCE REGARDING ISLANDS IN THE ST. LAWRENCE RIVER BETWEEN KINGSTON AND BROCKVILLE (MAP) RG 10 VOL. 2184 FILE # 37,042 PART 0 REEL # C-12779R	1882-1934
ALNWICK-LAND	ALNWICK AGENCY - CORRESPONDENCE REGARDING NICHOLSON'S ISLAND ON LAKE ONTARIO. RG 10 VOL. 2184 FILE # 37,115 PART 0 REEL # C-11175	1882-1939
ALNWICK-LAND	ALNWICK AGENCY - CORRESPONDENCE REGARDING HICKEY ISLAND WHICH IS SIX MILES FROM GANANOQUE, IN THE ST. LAWRENCE RIVER. RG 10 VOL. 2189 FILE # 38,230 PART 0 REEL # C-11176	1882-1883
ALNWICK-LAND	ALNWICK AGENCY - CORRESPONDENCE REGARDING CEDAR ISLAND, IN THE ST. LAWRENCE RIVER NEAR KINGSTON (SKETCH). RG 10 VOL. 2189 FILE # 38,362 PART 0 REEL # C-11176	1882-1908
ALNWICK-LAND	ALNWICK AGENCY - CORRESPONDENCE REGARDING SOME ISLANDS IN THE ST. LAWRENCE RIVER (LEASES) RG 10 VOL. 2193 FILE # 38,904 PART 0 REEL # C-11177	1882-1902

SUBJECT	FILE NAME	DATES
ALNWICK-LAND	ALNWICK AGENCY - APPLICATION TO BUY HICKORY ISLAND AND WHITES ISLAND IN RICE LAKE RG 10 VOL. 2194 FILE # 39,234 PART 0 REEL # C-11177	1882
ALNWICK-LAND	ALNWICK AGENCY - REQUEST FOR INFORMATION ON THE ISLANDS IN THE BAY OF QUINTE RG 10 VOL. 2195 FILE # 39,583 PART 0 REEL # C-11178	1882
ALNWICK-LAND	ALNWICK AGENCY - CORRESPONDENCE REGARDING THE PROPOSED PURCHASE OF NIGGER ISLAND IN THE ST. LAWRENCE RIVER RG 10 VOL. 2206 FILE # 41,570 PART 0 REEL # C-11180	1883-1894
ALNWICK-LAND	ALNWICK AGENCY - APPLICATION TO PURCHASE ISLAND 14 IN THE ST. LAWRENCE RIVER OPPOSITE GANANOQUE (SKETCH) RG 10 VOL. 2209 FILE # 42,120 PART 0 REEL # C-11180	1883-1897
ALNWICK-LAND	ALNWICK AGENCY - APPLICATION TO BUY ISLAND 122 IN THE ST. LAWRENCE RIVER NEAR BROCKVILLE RG 10 VOL. 2210 FILE # 42,283 PART 0 REEL # C-11180	1883
ALNWICK-LAND	ALNWICK AGENCY - APPLICATION TO LEASE OR PURCHASE SQUAW ISLAND IN THE ST. LAWRENCE RIVER RG 10 VOL. 2212 FILE # 42,712 PART 0 REEL # C-11181	1883
ALNWICK-LAND	ALNWICK AGENCY - CORRESPONDENCE REGARDING HAY ISLAND, BLACKBERRY ISLAND AND ISLAND 30A IN THE ST. LAWRENCE RIVER (MAP). RG 10 VOL. 2213 FILE # 42,879 PART 0 REEL # C-11181	1883-1908
ALNWICK-LAND	ALNWICK AGENCY - CORRESPONDENCE REGARDING THIS ESTATE OF MRS. JOHN PIGEON RG 10 VOL. 2221 FILE # 43,288 PART 0 REEL # C-12780R	1883

SUBJECT	FILE NAME	DATES
ALNWICK-LAND	ALNWICK AGENCY - CORRESPONDENCE REGARDING A PATENT FOR CORN ISLAND IN THE ST. LAWRENCE RIVER RG 10 VOL. 2221 FILE # 43,479 PART 0 REEL # C-11182	1883
ALNWICK-LAND	ALNWICK AGENCY - CORRESPONDENCE REGARDING A COUNCIL RESOLUTION SETTING ASIDE LOT 39 ON THE ALNWICK RESERVE AS A LOCATION FOR ALLAN SALT JUNIOR RG 10 VOL. 2224 FILE # 43,933 PART 0 REEL # C-11183	1883
ALNWICK-LAND	ALNWICK AGENCY _CORRESPONDENCE REGARDING THE COLLECTING OF RENTS ON THE ALNWICK RESERVE RG 10 VOL. 2231 FILE # 44,251 PART 0 REEL # C-11184	1883-1891
ALNWICK-LAND	ALNWICK AGENCY - LETTER IN BEHALF OF THE VILLAGE OF GANANOQUE FOR A LEASE TO ALL UNSOLD ISLANDS IN THE ST. LAWRENCE RIVER NEAR GANANOQUE RG 10 VOL. 2234 FILE # 45,332 PART 0 REEL # C-11185	1883
ALNWICK-LAND	ALNWICK AGENCY - CORRESPONDENCE REGARDING APPLICATIONS FOR LEASES TO VARIOUS ISLANDS IN THE ST. LAWRENCE RIVER RG 10 VOL. 2234 FILE # 45,333 PART 0 REEL # C-11185	1883
ALNWICK-LAND	ALNWICK AGENCY - CORRESPONDENCE REGARDING JAMES DEMPSTER'S ATTEMPTS TO SECURE TITLE TO FOUR SMALL ISLANDS IN THE ST. LAWRENCE RIVER OPPOSITE LOT 16, CON 1, LEEDS (PLAN) RG 10 VOL. 2237 FILE # 45,598 PART 0 REEL # C-11185	1883-1887
ALNWICK-LAND	ALNWICK AGENCY - CORRESPONDENCE REGARDING A SMALL ISLAND IN THE ST. LAWRENCE RIVER IN THE TOWNSHIP OF LEEDS RG 10 VOL. 2239 FILE # 45,984 PART 0 REEL # C-11185	1883-1885

SUBJECT	FILE NAME	DATES
ALNWICK-LAND	ALNWICK AGENCY - CORRESPONDENCE REGARDING A PATENT FOR TAR ISLAND IN THE ST. LAWRENCE RIVER RG 10 VOL. 2242 FILE # 46,882 PART 0 REEL # C-11186	1883-1889
ALNWICK-LAND	ALNWICK AGENCY - PAYLISTS FOR LANDS RENTED ON THE ALNWICK RESERVE RG 10 VOL. 2247 FILE # 48,048 PART 0 REEL # C-11187	1884
ALNWICK-LAND	ALNWICK AGENCY - LIST SHOWING THE NAME & LOCATION OF ISLANDS LEASED IN LAKE ONTARIO & THE ST. LAWRENCE RIVER RG 10 VOL. 2248 FILE # 48,474 PART 0 REEL # C-11187	1884
ALNWICK-LAND	ALNWICK AGENCY - CORRESPONDENCE REGARDING A LEASE FOR HUCKLEBERRY ISLAND IN THE ST. LAWRENCE RIVER RG 10 VOL. 2252 FILE # 49,541 PART 0 REEL # C-11188	1884
ALNWICK-LAND	ALNWICK AGENCY - CORRESPONDENCE REGARDING GARRAT'S ISLAND IN PRINCE EDWARD ISLAND RG 10 VOL. 2252 FILE # 49,670 PART 0 REEL # C-11188	1884
ALNWICK-LAND	ALNWICK AGENCY - CORRESPONDENCE REGARDING APPLICATIONS FROM THE AMERICAN CANOE ASSOCIATION TO OCCUPY SUGAR ISLAND & OTHER SMALL ISLANDS IN THE ST. LAWRENCE RIVER DURING THEIR ANNUAL CAMPS RG 10 VOL. 2262 FILE # 53,354 PART 0 REEL # C-11189	1883-1889
ALNWICK-LAND	ALNWICK AGENCY - CORRESPONDENCE REGARDING: 1) THE DISPLEASURE OF THE MISSISSAUGAS OF ALNWICK AT BEING CHARGED FOR THE BUILDING OF A ROAD THROUGH THEIR LAND; 2) SALE OF ISLANDS BELONGING TO THE MISSISSAUGAS OF ALNWICK RG 10 VOL. 2292 FILE # 58,374 PART 0 REEL # C-11196	1885-1889

SUBJECT	FILE NAME	DATES
ALNWICK-LAND	ALNWICK AGENCY - CORRESPONDENCE REGARDING: 1) THE DISPLEASURE OF THE MISSISSAUGAS OF ALNWICK AT BEING CHARGED FOR THE BUILDING OF A ROAD THROUGH THEIR LAND; 2) SALE OF ISLANDS BELONGING TO THE MISSISSAUGAS OF ALNWICK RG 10 VOL. 2292 FILE # 58,391 PART 0 REEL # NOT FILMED	1885-1889
ALNWICK-LAND	ALNWICK AGENCY - CORRESPONDENCE REGARDING THE TRANSFER OF A CLAIM TO BRIDGE ISLAND FROM EZEKIEL TRUESDELL TO ORLANDO L. POTTER RG 10 VOL. 2301 FILE # 60,115 PART 0 REEL # C-11198	1885
ALNWICK-LAND	ALNWICK AGENCY - CORRESPONDENCE REGARDING GEORGE & WELLINGTON FERGUSON'S PURCHASE OF MARGARETS ISLAND IN RICE LAKE, WHICH FORMS PART OF LOTS 17, & 18, CON 7, ALNWICK RG 10 VOL. 2303 FILE # 60,597 PART 0 REEL # C-11198	1885
ALNWICK-LAND	ALNWICK AGENCY - CORRESPONDENCE REGARDING THE SALE OF ISLANDS IN THE ST. LAWRENCE RIVER RG 10 VOL. 2307 FILE # 60,842 PART 0 REEL # C-11199	1885
ALNWICK-LAND	ALNWICK AGENCY - CORRESPONDENCE REGARDING THE LEASING TO MR. A.R. ALLAN OF GUIDE, OR DE WATTERVILLE, ISLAND IN THE ST. LAWRENCE RIVER, WEST OF BROCKVILLE RG 10 VOL. 2308 FILE # 60,906 PART 0 REEL # C-11199	1885-1900
ALNWICK-LAND	ALNWICK AGENCY - CORRESPONDENCE REGARDING MYERS ISLAND IN THE TRENT RIVER OPPOSITE LOT 4, CON 1, MURRAY TOWNSHIP RG 10 VOL. 2315 FILE # 62,614 PART 0 REEL # C-11200	1885-1915
ALNWICK-LAND	ALNWICK AGENCY - CORRESPONDENCE REGARDING THE BUILDING OF A NEW ROAD ON THE ALNWICK RESERVE BETWEEN LOCATIONS 87 AND 88 RG 10 VOL. 2344 FILE # 69,043 PART 0 REEL # C-11205	1886-1890

SUBJECT	FILE NAME	DATES
ALNWICK-LAND	ALNWICK AGENCY - CORRESPONDENCE REGARDING HICKORY ISLAND IN RICE LAKE (SKETCHES) RG 10 VOL. 2368 FILE # 74,379 PART 1 REEL # C-11209	1899-1930
ALNWICK-LAND	ALNWICK AGENCY - CORRESPONDENCE REGARDING THE SALE OF HICKORY ISLAND IN RICE LAKE RG 10 VOL. 2368 FILE # 74,379 PART 2 REEL # C-11209	1934-1938
ALNWICK-LAND	ALNWICK AGENCY - CORRESPONDENCE REGARDING H.R. CLARKE'S APPLICATION TO BUY OR LEASE HOGG ISLAND NEAR ROCKPORT IN THE ST. LAWRENCE RIVER RG 10 VOL. 2378 FILE # 76,913 PART 0 REEL # C-11210	1887
ALNWICK-LAND	ALNWICK AGENCY - CORRESPONDENCE REGARDING THE PURCHASE, BY W.B. FULLER OF ISLAND NO. 11, ST. LAWRENCE RIVER RG 10 VOL. 2379 FILE # 77,371 PART 0 REEL # C-11211	1887
ALNWICK-LAND	ALNWICK AGENCY - CORRESPONDENCE REGARDING ALEXANDER WILSON'S APPLICATION TO BUY STEWART'S ISLAND IN THE TRENT RIVER OPPOSITE LOT 5, CON. 9, ASPHODEL TOWNSHIP RG 10 VOL. 2381 FILE # 78,070 PART 0 REEL # C-11211	1887
ALNWICK-LAND	ALNWICK AGENCY - APPLICATION FROM CATHERINE FITZPATRICK, TO PURCHASE A ISLAND IN THE TRENT RIVER, IN FRONT OF LOT 7, CON. 11, PERCY TOWNSHIP RG 10 VOL. 2385 FILE # 79,222 PART 0 REEL # C-11212	1887-1888
ALNWICK-LAND	ALNWICK AGENCY - CORRESPONDENCE REGARDING ISLANDS IN THE TRENT RIVER FROM THE FOOT OF RICE LAKE TO THE CHISOLM RAPIDS (BLUEPRINT) RG 10 VOL. 2385 FILE # 79,065 PART 0 REEL # C-11212	1887-1919
ALNWICK-LAND	ALNWICK AGENCY - JOHN COMEGO'S (INDIAN) COMPLAINT THAT HE HAS NOT RECEIVED ANY RENT FOR HIS LOTS SINCE 1884 RG 10 VOL. 2393 FILE # 80,897 PART 0 REEL # C-11213	1887

SUBJECT	FILE NAME	DATES
ALNWICK-LAND	ALNWICK AGENCY - CORRESPONDENCE REGARDING THE SALE OF SLAUGHTER ISLAND IN THE TRENT RIVER TO MICHAEL CONLY (SKETCH) RG 10 VOL. 2393 FILE # 80,575 PART 0 REEL # C-11213	1887-1888
ALNWICK-LAND	ALNWICK AGENCY - CORRESPONDENCE REGARDING THE LEASING OF ISLAND 17 IN THE ST. LAWRENCE RG 10 VOL. 2403 FILE # 83,900 PART 0 REEL # C-11215	1888-1896
ALNWICK-LAND	ALNWICK AGENCY - CORRESPONDENCE REGARDING THE SALE OF LINDOE ISLAND NO. 79, ST. LAWRENCE RIVER, TO THE DEPARTMENT OF MARINE & FISHERIES RG 10 VOL. 2419 FILE # 86,498 PART 0 REEL # C-11218	1888-1919
ALNWICK-LAND	ALNWICK AGENCY - APPLICATION, FROM REVEREND GEORGE DOUGLAS, TO BUY LITTLE WHITE CALF ISLAND, IN THE ST. LAWRENCE RIVER RG 10 VOL. 2424 FILE # 87,325 PART 0 REEL # C-11218	1888
ALNWICK-LAND	ALNWICK AGENCY - CORRESPONDENCE REGARDING BELL'S CREEK ISLAND IN THE BAY OF QUINTE, THURLOW TOWNSHIP (SKETCHES, BLUEPRINT) RG 10 VOL. 2426 FILE # 88,156 PART 0 REEL # C-11219	1888-1899
ALNWICK-LAND	ALNWICK AGENCY - CLAIM FROM THE MISSISSAUGAS OF ALNWICK FOR A REFUND OF THE MONEY PAID FOR LOTS 4 AND 5, CONCESSION 10, OTONABEE TOWNSHIP. THESE WERE PATENTED TO J.W. BANNISTER AND Z. BURNHAM IN 1820. ALSO THE PURCHASE OF LOT 9, CONCESSION 10, OTONABEE TOWNSHIP PURCHASED BY THE MISSISSAUGAS OF RICE LAKE RESERVE. RG 10 VOL. 2428 FILE # 88,965 PART 0 REEL # C-11220	1888-1912
ALNWICK-LAND	ALNWICK AGENCY - INDIAN AGENT JOHN THACKERAY ASKING THE DEPARTMENT OF INDIAN AFFAIRS WHETHER THE ALNWICK INDIAN COUNCIL WOULD HAVE THE POWER TO TAX WHITE MEN RENTING INDIAN LANDS IN THE EVENT OF THEIR ADOPTING THE INDIAN ADVANCEMENT ACT. RG 10 VOL. 2436 FILE # 90,263 PART 0 REEL # C-11221	1888

SUBJECT	FILE NAME	DATES
ALNWICK-LAND	ALNWICK AGENCY - CORRESPONDENCE REGARDING LEASES IN THE TOWNSHIP OF ALNWICK RG 10 VOL. 2444 FILE # 92,821 PART 0 REEL # C-11222	1889-1898
ALNWICK-LAND	ALNWICK AGENCY - SALE OF AN ISLAND IN THE TRENT RIVER, NORTH OF LOT 11, CON. 11, AND HUGHS ISLAND, NORTH OF LOT 20, CON. 13, BOTH IN THE TOWNSHIP OF PERCY. RG 10 VOL. 2452 FILE # 94,363 PART 0 REEL # C-11223	1889-1890
ALNWICK-LAND	ALNWICK AGENCY - LEASE TO GEORGE HERRINGTON OF THE SCHOOL FARM ON THE ALNWICK RESERVE FOR A PERIOD OF SEVEN YEAR. RG 10 VOL. 2456 FILE # 95,043 PART 0 REEL # C-11223	1889-1896
ALNWICK-LAND	ALNWICK AGENCY - CORRESPONDENCE REGARDING AN AGREEMENT BETWEEN JOHN BURRISON AND JAMES BLAKER FOR THE ERECTION OF A HOUSE FOR THE SAID BLAKER ON LOCATION 27. ALSO ANOTHER AGREEMENT BETWEEN ROBERT SMITH AND THE WIDOW OF THE LATE JOSHUA BLAKER FOR THE ERECTION OF A HOUSE ON LOCATION 55. RG 10 VOL. 2458 FILE # 95,510 PART 0 REEL # C-11224	1889
ALNWICK-LAND	ALNWICK AGENCY - AGREEMENT MADE BETWEEN WILLIAM BEAVER AND ZACHEUS WHITE FOR THE COMPLETION OF A HOUSE ON LOCATION 12. RG 10 VOL. 2465 FILE # 96,243 PART 0 REEL # C-11225	1889
ALNWICK-LAND	ALNWICK AGENCY - CORRESPONDENCE REGARDING THE CONDUCT OF MR. POOL WHO CLAIMS TO HAVE POSSESSION OF TWO ISLANDS NEAR GRENADIER ISLAND. RG 10 VOL. 2468 FILE # 96,944 PART 0 REEL # C-11225	1889
ALNWICK-LAND	ALNWICK AGENCY - CORRESPONDENCE REGARDING THE PURCHASE OF THE WHITE CALF ISLAND, ST. LAWRENCE RIVER. ISSUE OF A PATENT TO ADELAIDE ATKINSON RG 10 VOL. 2478 FILE # 99,281 PART 0 REEL # C-11227	1889-1898

SUBJECT	FILE NAME	DATES
ALNWICK-LAND	ALNWICK AGENCY - AGREEMENT BETWEEN MRS. D. PAUL AND JOHN BURRISON FOR THE ERECTION OF A HOUSE ON LOCATION 71, ALNWICK INDIAN RESERVE. RG 10 VOL. 2479 FILE # 99,499 PART 0 REEL # C-11227	1889
ALNWICK-LAND	ALNWICK AGENCY - AGREEMENT BETWEEN Z. WHITE AND JOSEPH BEAVER FOR THE ERECTION OF A HOUSE ON LOCATION 84, ALNWICK RESERVE. RG 10 VOL. 2479 FILE # 99,500 PART 0 REEL # C-11227	1889
ALNWICK-LAND	ALNWICK AGENCY - AGREEMENT BETWEEN ELIZA SHIPPEGAW, HER GRANDSON RICHARD BLACK AND ZACCHEUS WHITE FOR THE ERECTION OF A HOUSE ON LOCATION 76, ALNWICK RESERVE. RG 10 VOL. 2479 FILE # 99,501 PART 0 REEL # C-11227	1889-1890
ALNWICK-LAND	ALNWICK AGENCY - CORRESPONDENCE REGARDING THE INTEREST MONEY FOR DISTRIBUTION TO THE MISSISSAUGAS OF ALNWICK FOR THE QUARTER ENDED THE 30 H OF SEPTEMBER 1889. RG 10 VOL. 2479 FILE # 99,410 PART 0 REEL # C-11227	1889-1891
ALNWICK-LAND	ALNWICK AGENCY - RESOLUTION PASSED BY THE ALNWICK BAND TO SELL THE ELM AND BASSWOOD TIMBER ON LOCATION NO. 18, THE MONEY WOULD BE USED BY A. SALT TO BUILD A BARN ON THIS LOCATION. RG 10 VOL. 2489 FILE # 101,767 PART 0 REEL # C-11229	1889-1892
ALNWICK-LAND	ALNWICK AGENCY - RESOLUTION PASSED BY THE ALNWICK BAND TO TAKE ACTION AGAINST ALL TENANTS WHO HAVE NEGLECTED TO MANURE THE LEASED LANDS. RG 10 VOL. 2490 FILE # 101,801 PART 0 REEL # C-11229	1889-1890
ALNWICK-LAND	ALNWICK AGENCY - CORRESPONDENCE REGARDING A PUBLIC AUCTION FOR A CERTAIN NUMBER OF ISLANDS IN THE ST. LAWRENCE RIVER KNOWN AS "THE THOUSAND ISLANDS". RG 10 VOL. 2495 FILE # 102,438 PART 2 REEL # C-11229-11230	1890-1893

SUBJECT	FILE NAME	DATES
ALNWICK-LAND	ALNWICK AGENCY APPLICATION OF R.C. CARTER TO THE DEPARTMENT OF INDIAN AFFAIRS FOR A NUMBER OF ISLANDS IN THE RIVER ST. LAWRENCE REQUIRED BY THE THOUSAND ISLANDS BRIDGE AND RAILWAY COMPANY. RG 10 VOL. 2498 FILE # 103,011 PART 0 REEL # C-11230	1890
ALNWICK-LAND	ALNWICK AGENCY - CORRESPONDENCE FROM THE NAPANEE TAMWORTH AND QUEBEC RAILWAY COMPANY TO THE DEPARTMENT OF INDIAN AFFAIRS APPLYING FOR A NUMBER OF ISLANDS IN THE ST. LAWRENCE RIVER. RG 10 VOL. 2498 FILE # 103,082 PART 0 REEL # C-11230	1890
ALNWICK-LAND	ALNWICK AGENCY - CORRESPONDENCE REGARDING THE UNAUTHORIZED OCCUPATION BY JOHN TURCOTTE OF A SMALL ISLAND OF THE THOUSAND ISLANDS IN THE ST. LAWRENCE RIVER. RG 10 VOL. 2517 FILE # 106,674 PART 0 REEL # C-11233	1890
ALNWICK-LAND	ALNWICK AGENCY - ISSUE OF A PATENT TO ROBERT FORSYTH COVERING JUNIPER ISLAND IN THE ST. LAWRENCE RIVER RG 10 VOL. 2517 FILE # 106,675 PART 0 REEL # C-11233	1890
ALNWICK-LAND	ALNWICK AGENCY - APPLICATION OF JOHN PURSER TO PURCHASE GRAPE ISLAND IN RICE LAKE. RG 10 VOL. 2521 FILE # 107,089 PART 0 REEL # C-11233	1890
ALNWICK-LAND	ALNWICK AGENCY - CORRESPONDENCE REGARDING THE ISLANDS IN THE ST. LAWRENCE RIVER UNSOLD BY THE DEPARTMENT OF INDIAN AFFAIRS RG 10 VOL. 2524 FILE # 107,486 PART 0 REEL # C-11233	1890-1892
ALNWICK-LAND	ALNWICK AGENCY - AGREEMENT ALLOWING THE TENANT OF LOCATION 76, ALFRED INGHAM TO GIVE POSSESSION TO THE LOCATEES ON PAYMENT OF THE ARREARS DUE. RG 10 VOL. 2555 FILE # 112,868 PART 0 REEL # C-11238	1891

SUBJECT	FILE NAME	DATES
ALNWICK-LAND	ALNWICK AGENCY - CORRESPONDENCE RELATIVE TO THE LEASES OF LOCATION 65 AND 83. RETURN OF RENTS RECEIVED AT ALNWICK BY INDIAN AGENT J. THACKERAY DURING THE MONTH OF MAY 1891 RG 10 VOL. 2569 FILE # 115,873 PART 0 REEL # C-11241	1891
ALNWICK-LAND	ALNWICK AGENCY - LEASE FROM CHARLES FISHER TO WILLIAM H. JEWELL OF PART OF LOCATION 85, ON THE ALNWICK RESERVE. RG 10 VOL. 2572 FILE # 116,335 PART 0 REEL # C-11241	1891
ALNWICK-LAND	ALNWICK AGENCY - CORRESPONDENCE RELATIVE TO THE OWNERSHIP OF THE ISLANDS IN CROWE RIVER, COUNTY OF HASTINGS. RG 10 VOL. 2573 FILE # 116,656 PART 0 REEL # C-11242	1891
ALNWICK-LAND	ALNWICK AGENCY - RESOLUTION PASSED BY THE ALNWICK BAND REQUESTING THAT RENTS BE PAID DIRECTLY TO THE LOCATEES OF LEASED LANDS WITHOUT BEING FIRST SENT TO THE DEPARTMENT. RG 10 VOL. 2584 FILE # 117,956 PART 0 REEL # C-11244	1891
ALNWICK-LAND	ALNWICK AGENCY - CORRESPONDENCE REGARDING THE SALE OF GARRATT ISLAND IN THE WEST LAKE, COUNTY OF PRINCE EDWARD. RG 10 VOL. 2594 FILE # 120,042 PART 0 REEL # C-11246	1891-1897
ALNWICK-LAND	ALNWICK AGENCY - CORRESPONDENCE REGARDING THE VALUE OF NIGGER ISLAND IN THE BAY OF QUINTE. RG 10 VOL. 2596 FILE # 120,346 PART 0 REEL # C-11246	1891-1939
ALNWICK-LAND	ALNWICK AGENCY - CORRESPONDENCE RELATIVE TO THE RENT BY LOUIS CLEMENT OF INDIANS "A" AND "B" IN THE RIVER ST. LAWRENCE. RG 10 VOL. 2601 FILE # 121,102 PART 0 REEL # C-11247	1891-1897

SUBJECT	FILE NAME	DATES
ALNWICK-LAND	ALNWICK AGENCY - ISSUE OF LOCATION TICKETS TO INDIVIDUALS ON THE ALNWICK RESERVE. RG 10 VOL. 2601 FILE # 121,089 PART 0 REEL # C-11247	1891-1920
ALNWICK-LAND	ALNWICK AGENCY - CORRESPONDENCE RELATIVE TO THE RENT RETURN FOR THE MONTH OF DECEMBER 1891. RG 10 VOL. 2605 FILE # 121,919 PART 0 REEL # C-11248	1891-1892
ALNWICK-LAND	ALNWICK AGENCY - CORRESPONDENCE REGARDING THE LEASE TO ELDRIDGE THACKERAY FOR LOCATIONS 8 AND 52, ALNWICK RESERVE. RG 10 VOL. 2606 FILE # 122,213 PART 0 REEL # C-11248	1891-1892
ALNWICK-LAND	ALNWICK AGENCY - CLAIM FROM THE MISSISSAUGAS OF ALNWICK REGARDING GASKET ISLAND IN WEST LAKE, COUNTY OF PRINCE EDWARD. RG 10 VOL. 2606 FILE # 122,260 PART 0 REEL # C-11248	1894
ALNWICK-LAND	ALNWICK AGENCY - AGREEMENT BETWEEN JOSEPH BEAVER AND GEORGE MCGIVERN FOR THE LEASING OF PART OF LOCATION 84, ALNWICK RESERVE. RG 10 VOL. 2609 FILE # 123,171 PART 0 REEL # C-11249	1892
ALNWICK-LAND	ALNWICK AGENCY - INDIAN AGENT JOHN THACKERAY IS REPORTING THAT MITCHELL CHUBB CANNOT GET A TENANT FOR LOCATION 28, ALNWICK RESERVE. RG 10 VOL. 2622 FILE # 125,760 PART 0 REEL # C-11251	1892
ALNWICK-LAND	ALNWICK AGENCY - AGREEMENTS BETWEEN MADDEN CROWE AND ISAAC DAWE FOR A LEASE OF PART OF LOCATION NO. 68 AND BETWEEN ROBERT GRAY AND WILLIAM GEORGE FOR A LEASE OF PART OF LOCATIONS NOS 7 AND 53 IN THE TOWNSHIP OF ALNWICK. RG 10 VOL. 2623 FILE # 125,913 PART 0 REEL # C-11251	1892

SUBJECT	FILE NAME	DATES
ALNWICK-LAND	ALNWICK AGENCY - AGREEMENT BETWEEN JOHN SUNDAY, LOCATEE OF LOCATION 92 AND WILLIAM BROWN FOR THE LEASING OF EIGHT ACRES OF THE SAID LOCATION, ALNWICK. RG 10 VOL. 2623 FILE # 126,040 PART 0 REEL # C-11251	1892
ALNWICK-LAND	ALNWICK AGENCY - AGREEMENT BETWEEN ROBERT GRAY, MRS. BEAVER AND JACOB HERRINGTON FOR THE LEASE OF PARTS OF LOCATIONS 80 AND 81, ALNWICK RESERVE. RG 10 VOL. 2624 FILE # 126,364 PART 0 REEL # C-11252	1892
ALNWICK-LAND	ALNWICK AGENCY - AGREEMENT BETWEEN MADDEN CROWE AND FRANCES NICHOL TO LEASE PART OF LOCATION 68, ALNWICK RESERVE RG 10 VOL. 2624 FILE # 126,451 PART 0 REEL # C-11252	1892
ALNWICK-LAND	ALNWICK AGENCY - AGREEMENT BETWEEN JOSIAH TOBICO, LOCATEE OF LOCATION 37, AND JACOB HERRINGTON FOR THE LEASE OF A PART OF THE SAID LOCATION RG 10 VOL. 2625 FILE # 126,565 PART 0 REEL # C-11252	1892
ALNWICK-LAND	ALNWICK AGENCY - AGREEMENT BETWEEN WIDOW J. SIMPSON AND DANIEL NILL FOR THE LEASE OF PART OF LOCATION NO. 42, ALNWICK RESERVE RG 10 VOL. 2625 FILE # 126,652 PART 0 REEL # C-11252	1892
ALNWICK-LAND	ALNWICK AGENCY - AGREEMENTS BETWEEN JAMES LINTON AND CHARLES FISHER FOR A LEASE OF PART OF LOCATION NO. 85 AND BETWEEN JACOB HERRINGTON AND ALEXANDER LAKE FOR A LEASE OF PART OF LOCATION 44, ALNWICK RESERVE. RG 10 VOL. 2626 FILE # 126,907 PART 0 REEL # C-11252	1892
ALNWICK-LAND	ALNWICK AGENCY - AGREEMENT BETWEEN MOSES SMOKE AND WILLIAM BROWN FOR A LEASE OF PART OF LOCATION 61, ALNWICK RESERVE. RG 10 VOL. 2626 FILE # 126,956 PART 0 REEL # C-11252	1892

SUBJECT	FILE NAME	DATES
ALNWICK-LAND	ALNWICK AGENCY - AGREEMENT BETWEEN ROBERT GRAY AND GEORGE MCGIVERN FOR THE LEASING OF 13 ACRES OF LOCATION 53, ALNWICK RESERVE. RG 10 VOL. 2627 FILE # 127,147 PART 0 REEL # C-11252	1892
ALNWICK-LAND	ALNWICK AGENCY - CORRESPONDENCE RELATIVE TO THE SURVEY OF LOCATIONS 63, 64, 66, 67 AND 68 BEING PARTS OF LOT 16, CON. 2, TOWNSHIP OF ALNWICK RG 10 VOL. 2628 FILE # 127,516 PART 0 REEL # C-11252	1892-1902
ALNWICK-LAND	ALNWICK AGENCY - RESOLUTION OF THE ALNWICK INDIAN COUNCIL GRANTING TO WILLIAM LUKES ONE SQUARE ACRE OFF THE NW 1/4 OF LOCATION 42. RG 10 VOL. 2630 FILE # 127,885 PART 0 REEL # C-11253	1892
ALNWICK-LAND	ALNWICK AGENCY - AGREEMENT BETWEEN MITCHELL CHUBB AND CHARLES BULL FOR A LEASE OF EIGHT ACRES OF THE CENTRE PART OF LOCATION 28, ALNWICK RESERVE. RG 10 VOL. 2660 FILE # 132,758 PART 0 REEL # C-11259	1892-1894
ALNWICK-LAND	ALNWICK AGENCY - RESOLUTION OF THE ALNWICK INDIANS GRANTING LOCATIONS 8 AND 52 TO ELIZABETH BEAVER. RG 10 VOL. 2665 FILE # 133,311 PART 0 REEL # C-11259	1892-1893
ALNWICK-LAND	ALNWICK AGENCY - CLAIM BY MR. T.C. STARK, THAT ISLANDS 10 AND 10A IN THE BATTEAU CHANNEL ARE PART OF HIS FARM. (SKETCH). RG 10 VOL. 2674 FILE # 135,142 PART 0 REEL # C-11261	1893
ALNWICK-LAND	ALNWICK AGENCY - CORRESPONDENCE REGARDING CLAIMS TO ISLANDS IN THE ST. LAWRENCE RIVER. RG 10 VOL. 2680 FILE # 137,000 PART 1 REEL # C-11262	1893-1909

SUBJECT	FILE NAME	DATES
ALNWICK-LAND	ALNWICK AGENCY - CORRESPONDENCE REGARDING CLAIMS TO ISLANDS IN THE ST. LAWRENCE RIVER. RG 10 VOL. 2680 FILE # 137,000 PART 1A REEL # C-11262	1911-1940
ALNWICK-LAND	ALNWICK AGENCY - CORRESPONDENCE REGARDING THE SALE OF ISLANDS IN THE THOUSAND ISLAND GROUP IN THE ST. LAWRENCE RIVER. RG 10 VOL. 2681 FILE # 137,222 PART 0 REEL # C-11262	1893-1895
ALNWICK-LAND	ALNWICK AGENCY - APPLICATION FROM GEORGE CROWE TO SELL TIMBER OF THREE ACRES OF THE S. PART OF LOCATION 91. RG 10 VOL. 2682 FILE # 137,260 PART 0 REEL # C-11262	1893
ALNWICK-LAND	ALNWICK AGENCY - CORRESPONDENCE REGARDING THE LEASING TO JACOB HERRINGTON, OF PART OF LOCATION 68, ALNWICK. RG 10 VOL. 2683 FILE # 137,576 PART 0 REEL # C-11263	1893
ALNWICK-LAND	ALNWICK AGENCY - CORRESPONDENCE REGARDING THE SALE, TO PRIVATE INDIVIDUALS, OF SEVERAL ISLANDS IN THE THOUSAND ISLAND GROUP. RG 10 VOL. 2683 FILE # 137,553 PART 0 REEL # C-11263	1893-1895
ALNWICK-LAND	ALNWICK AGENCY - CORRESPONDENCE REGARDING RENT RETURNS TO THE CREDIT OF THE ALNWICK INDIANS. RG 10 VOL. 2685 FILE # 137,837 PART 0 REEL # C-11263	1893
ALNWICK-LAND	ALNWICK AGENCY - CORRESPONDENCE REGARDING THE OWNERSHIP OF BLOCK HOUSE ISLAND IN THE ST. LAWRENCE RIVER NEAR BROCKVILLE. RG 10 VOL. 2685 FILE # 137,987 PART 0 REEL # C-11263	1893-1928
ALNWICK-LAND	ALNWICK AGENCY - CORRESPONDENCE REGARDING THE LEASING BY HIRAM BEAVER TO HUGH DIVINEY, OF THE S. PART OF LOCATION 77, ALNWICK RESERVE. RG 10 VOL. 2686 FILE # 138,173 PART 0 REEL # C-11263	1893

SUBJECT	FILE NAME	DATES
ALNWICK-LAND	ALNWICK AGENCY - CORRESPONDENCE REGARDING THE PROPOSED LEASING TO G.T. OSTROM OF LOCATION 91, ALNWICK RESERVE. RG 10 VOL. 2686 FILE # 138,290 PART 0 REEL # C-11263	1893
ALNWICK-LAND	ALNWICK AGENCY - CORRESPONDENCE REGARDING THE LEASING BY JOHN POLLOCK TO WILLIAM NICHOL OF PART OF LOCATION 31, ALNWICK RESERVE. RG 10 VOL. 2688 FILE # 138,867 PART 0 REEL # C-11264	1893-1894
ALNWICK-LAND	ALNWICK AGENCY - CORRESPONDENCE REGARDING THE SALE TO CATHERINE PARR TRAILL OF POLLY COWS ISLAND IN THE OTONABEE RIVER. RG 10 VOL. 2690 FILE # 139,410 PART 0 REEL # C-11264	1893-1913
ALNWICK-LAND	ALNWICK AGENCY - PAYMENT FROM R.B. LUNDY FOR ISLAND 50 DUMMER SECTION, STONEY LAKE. RG 10 VOL. 2694 FILE # 140,196 PART 0 REEL # C-11265	1893
ALNWICK-LAND	ALNWICK AGENCY - REQUISITION FOR PATENTS FOR JULY. RG 10 VOL. 2695 FILE # 140,532 PART 0 REEL # C-11265	1893
ALNWICK-LAND	ALNWICK AGENCY - CORRESPONDENCE REGARDING THE SALE, OF ISLAND 22A DUMMER SECTION, STONEY LAKE, TO ROBERT M. ROY. (SKETCH). RG 10 VOL. 2697 FILE # 141,232 PART 0 REEL # C-11265	1893
ALNWICK-LAND	ALNWICK AGENCY - REQUISITION FOR PATENT FOR ROBERT M. ROY FOR ISLAND 22A, DUMMER SECTION, STONEY LAKE. RG 10 VOL. 2698 FILE # 141,467 PART 0 REEL # C-11265	1893
ALNWICK-LAND	ALNWICK AGENCY - REQUEST FROM C.J. BLOMFIELD AGENT, THAT HE BE SUPPLIED WITH A LIST OF ISLANDS STILL TO BE SOLD. RG 10 VOL. 2699 FILE # 141,700 PART 0 REEL # C-11266	1893

SUBJECT	FILE NAME	DATES
ALNWICK-LAND	ALNWICK AGENCY - CORRESPONDENCE REGARDING THE SALE OF ISLANDS AT THE MOUTH OF THE OTONABEE RIVER IN RICE LAKE (MAPS). RG 10 VOL. 2700 FILE # 142,013 PART 0 REEL # C-11266	1893-1938
ALNWICK-LAND	ALNWICK AGENCY - CORRESPONDENCE REGARDING THE LEASING FROM ALICE ANDERSON OF THE RICE LAKE BAND TO ROBERT SCRIVER, OF PART OF LOT 6, CON. 10, OTONABEE. RG 10 VOL. 2711 FILE # 143,682 PART 0 REEL # C-11268	1893
ALNWICK-LAND	ALNWICK AGENCY - CORRESPONDENCE REGARDING PETER GOODFRIEND'S CLAIM TO ISLAND NO. 11, ST. LAWRENCE RIVER (SKETCHES) RG 10 VOL. 2713 FILE # 143,985 PART 0 REEL # C-11268	1893-1894
ALNWICK-LAND	ALNWICK AGENCY - CORRESPONDENCE REGARDING SALE OF ISLANDS IN THE ST. LAWRENCE RIVER OPPOSITE GANANOQUE (MAPS, CLIPPINGS, PUBLICATIONS). RG 10 VOL. 2714 FILE # 144,001-1 PART 0 REEL # C-11269	1892-1899
ALNWICK-LAND	ALNWICK AGENCY - CORRESPONDENCE REGARDING LAND SALES AND THE CLAIM SUBMITTED BY JOSEPH COOK OF ROCKPORT FOR THE BALANCE OF COMMISSION ON LAND SALES OF ISLANDS IN THE ST. LAWRENCE RIVER OPPOSITE GANANOQUE. RG 10 VOL. 2714 FILE # 144,001-2 PART 0 REEL # C-11269	1897-1934
ALNWICK-LAND	ALNWICK AGENCY - CORRESPONDENCE, MEMORANDA, REPORTS, DEEDS OF SALE REGARDING SALE OF ISLANDS IN THE ST. LAWRENCE RIVER OPPOSITE GANANOQUE (MPAS, PLANS, WILL OF THE LATE JOHN D. WARWICK OF BROCKVILLE, ONTARIO). RG 10 VOL. 2715 FILE # 144,001-1B PART 0 REEL # C-11269	1900-1909
ALNWICK-LAND	ALNWICK AGENCY - CORRESPONDENCE REGARDING LAND SALES OF ISLANDS IN THE ST. LAWRENCE RIVER, AND APPOINTMENT OF O.V. GOULETTE, CARETAKER OF UNSOLD ISLANDS. RG 10 VOL. 2715 FILE # 144,001-1C PART 0 REEL # C-11269	1906-1918

SUBJECT	FILE NAME	DATES
ALNWICK-LAND	ALNWICK AGENCY - SALE OF ISLANDS IN THE ST. LAWRENCE RIVER TO G.S. MACFARLANE OF OTTAWA. RG 10 VOL. 2716 FILE # 144,001-11 PART 0 REEL # C-11269	1894
ALNWICK-LAND	ALNWICK AGENCY - SALE OF ISLANDS IN THE ST. LAWRENCE RIVER TO WILLIAM H. CRONK OF OTTAWA. RG 10 VOL. 2716 FILE # 144,001-12 PART 0 REEL # C-11269	1894
ALNWICK-LAND	ALNWICK AGENCY - SALE OF OWEN ISLANDS IN THE ST. LAWRENCE RIVER TO JAMES TOLMIE CRAIG OF TORONTO. RG 10 VOL. 2716 FILE # 144,001-13 PART 0 REEL # C-11269	1894
ALNWICK-LAND	ALNWICK AGENCY - SALE OF FIDDLER'S ELBOW ISLANDS IN THE ST. LAWRENCE RIVER TO NOAH PECK MCNEIL OF LANSDOWNE, ONTARIO. RG 10 VOL. 2716 FILE # 144,001-14 PART 0 REEL # C-11269	1894
ALNWICK-LAND	ALNWICK AGENCY - SALE OF ISLANDS TO JOHN BURNS MCMURCHY OF GANANOQUE, ONTARIO. RG 10 VOL. 2716 FILE # 144,001-6 PART 0 REEL # C-11269	1894
ALNWICK-LAND	ALNWICK AGENCY - SALE OF ISLANDS TO E.P. BRONSON OF OTTAWA, ONTARIO. RG 10 VOL. 2716 FILE # 144,001-9 PART 0 REEL # C-11269	1894
ALNWICK-LAND	ALNWICK AGENCY - CORRESPONDENCE REGARDING SALE OF ISLANDS IN THE ST. LAWRENCE RIVER OPPOSITE GANANOQUE. RG 10 VOL. 2716 FILE # 144,001-2A PART 0 REEL # C-11269	1894-1895
ALNWICK-LAND	ALNWICK AGENCY - APPLICATION OF SAMUEL ROGERS TO PURCHASE ISLANDS IN THE ST. LAWRENCE RIVER (AGREEMENT OF SALE). RG 10 VOL. 2716 FILE # 144,001-3 PART 0 REEL # C-11269	1894-1895

SUBJECT	FILE NAME	DATES
ALNWICK-LAND	ALNWICK AGENCY - SALE OF ISLANDS IN THE ST. LAWRENCE RIVER TO EUGENE PERCIVAL WRIGHT OF GANANOQUE. RG 10 VOL. 2716 FILE # 144,001-10 PART 0 REEL # C-11269	1894-1897
ALNWICK-LAND	ALNWICK AGENCY - SALE OF ISLANDS TO JOHN MCMILLAN SHAW OF LANSDOWNE, ONTARIO (AGREEMENT OF SALE). RG 10 VOL. 2716 FILE # 144,001-4 PART 0 REEL # C-11269	1894-1897
ALNWICK-LAND	ALNWICK AGENCY - SALE OF ISLANDS TO A.J. NORTON OF ST. REGIS FALLS, NEW YORK. RG 10 VOL. 2716 FILE # 144,001-5 PART 0 REEL # C-11269	1894-1899
ALNWICK-LAND	ALNWICK AGENCY - SALE OF SUGAR OR MULCASTER ISLAND IN THE ST. LAWRENCE RIVER. RG 10 VOL. 2716 FILE # 144,001-8 PART 0 REEL # C-11269	1894-1904
ALNWICK-LAND	ALNWICK AGENCY - SALE OF ISLANDS IN THE ST. LAWRENCE RIVER TO J.A. BROPHY OF OTTAWA. RG 10 VOL. 2716 FILE # 144,001-15 PART 0 REEL # C-11269	1894-1906
ALNWICK-LAND	ALNWICK AGENCY - SALE OF ISLANDS IN THE ST. LAWRENCE RIVER OPPOSITE GANANOQUE, ONTARIO RG 10 VOL. 2716 FILE # 144,001-7 PART 0 REEL # C-11269	1894-1908
ALNWICK-LAND	ALNWICK AGENCY - CORRESPONDENCE REGARDING THE SALE OF ISLANDS IN THE ST. LAWRENCE RIVER. RG 10 VOL. 2717 FILE # 144,001-41 PART 0 REEL # C-11269	1894
ALNWICK-LAND	ALNWICK AGENCY - SALE OF ASPASIA ISLAND IN THE ST. LAWRENCE RIVER TO C. BERKELEY POWELL OF OTTAWA. RG 10 VOL. 2717 FILE # 144,001-44 PART 0 REEL # C-11269	1894

SUBJECT	FILE NAME	DATES
ALNWICK-LAND	ALNWICK AGENCY - SALE OF ISLANDS IN THE ST. LAWRENCE RIVER TO JOSEPH KENT OF OTTAWA. RG 10 VOL. 2717 FILE # 144,001-16 PART 0 REEL # C-11269	1894-1895
ALNWICK-LAND	ALNWICK AGENCY - SALE OF ISLANDS IN THE ST. LAWRENCE RIVER TO DAVID SCOTT OF OTTAWA. RG 10 VOL. 2717 FILE # 144,001-17 PART 0 REEL # C-11269	1894-1895
ALNWICK-LAND	ALNWICK AGENCY - SALE OF ISLANDS IN THE ST. LAWRENCE RIVER TO J. DUNLOP OF OTTAWA. RG 10 VOL. 2717 FILE # 144,001-18 PART 0 REEL # C-11269	1894-1895
ALNWICK-LAND	ALNWICK AGENCY - SALE OF ISLANDS IN THE ST. LAWRENCE RIVER TO FREDERICK C. CHITTICK OF OTTAWA. RG 10 VOL. 2717 FILE # 144,001-20 PART 0 REEL # C-11269	1894-1895
ALNWICK-LAND	ALNWICK AGENCY - SALE OF ISLANDS IN THE ST. LAWRENCE RIVER TO ROBERT GEORGE CODE OF OTTAWA. RG 10 VOL. 2717 FILE # 144,001-21 PART 0 REEL # C-11269	1894-1895
ALNWICK-LAND	ALNWICK AGENCY - SALE OF ISLANDS IN THE ST. LAWRENCE RIVER TO JOHN B. LYNCH OF OTTAWA. RG 10 VOL. 2717 FILE # 144,001-22 PART 0 REEL # C-11269	1894-1895
ALNWICK-LAND	ALNWICK AGENCY - SALE OF ISLANDS IN THE ST. LAWRENCE RIVER TO FRANCIS F. MORRIS OF OTTAWA. RG 10 VOL. 2717 FILE # 144,001-23 PART 0 REEL # C-11269	1894-1895
ALNWICK-LAND	ALNWICK AGENCY - SALE OF ISLANDS IN THE ST. LAWRENCE RIVER TO ALEXANDER HARVEY TAYLOR OF OTTAWA. RG 10 VOL. 2717 FILE # 144,001-24 PART 0 REEL # C-11269	1894-1895

SUBJECT	FILE NAME	DATES
ALNWICK-LAND	ALNWICK AGENCY - SALE OF ISLANDS IN THE ST. LAWRENCE RIVER TO GEORGE P. BROPHY OF OTTAWA. RG 10 VOL. 2717 FILE # 144,001-26 PART 0 REEL # C-11269	1894-1895
ALNWICK-LAND	ALNWICK AGENCY - SALE OF ISLANDS IN THE ST. LAWRENCE RIVER TO JOHN C. SCOTT OF OTTAWA. RG 10 VOL. 2717 FILE # 144,001-27 PART 0 REEL # C-11269	1894-1895
ALNWICK-LAND	ALNWICK AGENCY - SALE OF ISLANDS IN THE ST. LAWRENCE RIVER TO JOHN SUTHERLAND OF OTTAWA. RG 10 VOL. 2717 FILE # 144,001-28 PART 0 REEL # C-11269	1894-1895
ALNWICK-LAND	ALNWICK AGENCY - SALE OF POPHAM AND ROWLEY ISLANDS IN THE ST. LAWRENCE RIVER TO THOMAS SAUNDERS OF OTTAWA. RG 10 VOL. 2717 FILE # 144,001-31 PART 0 REEL # C-11269	1894-1895
ALNWICK-LAND	ALNWICK AGENCY - SALE OF ISLANDS IN THE ST. LAWRENCE RIVER TO MARY A. MORRIS OF OTTAWA. RG 10 VOL. 2717 FILE # 144,001-32 PART 0 REEL # C-11269	1894-1895
ALNWICK-LAND	ALNWICK AGENCY - SALE OF ISLANDS IN THE ST. LAWRENCE RIVER TO FRANK J. MCDOUGALL OF OTTAWA. RG 10 VOL. 2717 FILE # 144,001-36 PART 0 REEL # C-11269	1894-1895
ALNWICK-LAND	ALNWICK AGENCY - SALE OF ISLANDS IN THE ST. LAWRENCE RIVER TO JOHN P. DUNNE OF OTTAWA. RG 10 VOL. 2717 FILE # 144,001-38 PART 0 REEL # C-11269	1894-1895
ALNWICK-LAND	ALNWICK AGENCY - SALE OF ISLANDS IN THE ST. LAWRENCE RIVER TO JOHN A. MCDOUGALL OF OTTAWA. RG 10 VOL. 2717 FILE # 144,001-39 PART 0 REEL # C-11269	1894-1895

SUBJECT	FILE NAME	DATES
ALNWICK-LAND	ALNWICK AGENCY - CORRESPONDENCE REGARDING THE SALE OF TROUGHTON AND NIAGARA ISLANDS IN THE ST. LAWRENCE RIVER. RG 10 VOL. 2717 FILE # 144,001-40 PART 0 REEL # C-11269	1894-1895
ALNWICK-LAND	ALNWICK AGENCY - CORRESPONDENCE REGARDING THE SALE OF TURNIP AND CODFISH ISLANDS IN THE ST. LAWRENCE RIVER. RG 10 VOL. 2717 FILE # 144,001-42 PART 0 REEL # C-11269	1894-1895
ALNWICK-LAND	ALNWICK AGENCY - SALE OF ISLANDS IN THE ST. LAWRENCE RIVER TO CHARLES J. ROGER OF OTTAWA. RG 10 VOL. 2717 FILE # 144,001-45 PART 0 REEL # C-11269	1894-1895
ALNWICK-LAND	ALNWICK AGENCY - SALE OF ISLANDS IN THE ST. LAWRENCE RIVER TO PATRICK G. NASH OF OTTAWA. RG 10 VOL. 2717 FILE # 144,001-29 PART 0 REEL # C-11269	1894-1897
ALNWICK-LAND	ALNWICK AGENCY - SALE OF ISLANDS IN THE ST. LAWRENCE RIVER TO PHILIP DANAKEN ROSS OF THE "OTTAWA JOURNAL" RG 10 VOL. 2717 FILE # 144,001-43 PART 0 REEL # C-11269	1894-1897
ALNWICK-LAND	ALNWICK AGENCY - SALE OF ISLANDS IN THE ST. LAWRENCE RIVER TO KATHERINE LYNCH OF OTTAWA. RG 10 VOL. 2717 FILE # 144,001-37 PART 0 REEL # C-11269	1894-1901
ALNWICK-LAND	ALNWICK AGENCY - SALE OF ISLANDS IN THE ST. LAWRENCE RIVER TO ISAAC T. MORRIS OF BROCKVILLE. RG 10 VOL. 2717 FILE # 144,001-34 PART 0 REEL # C-11269	1894-1907
ALNWICK-LAND	ALNWICK AGENCY - SALE OF ISLANDS IN THE ST. LAWRENCE RIVER TO THOMAS RITCHIE OF AYLMER, QUEBEC. RG 10 VOL. 2717 FILE # 144,001-35 PART 0 REEL # C-11269	1894-1907

SUBJECT	FILE NAME	DATES
ALNWICK-LAND	ALNWICK AGENCY - SALE OF ISLANDS IN THE ST. LAWRENCE RIVER TO ELIZABETH M. AND GEORGE BROPHY OF OTTAWA. RG 10 VOL. 2717 FILE # 144,001-30 PART 0 REEL # C-11269	1894-1910
ALNWICK-LAND	ALNWICK AGENCY - SALE OF ISLANDS IN THE ST. LAWRENCE RIVER TO WILLIAM DOWLER MORRIS OF OTTAWA. RG 10 VOL. 2717 FILE # 144,001-33 PART 0 REEL # C-11269	1894-1910
ALNWICK-LAND	ALNWICK AGENCY - SALE OF ISLANDS IN THE ST. LAWRENCE RIVER TO EDWARD A. OLVER OF OTTAWA. RG 10 VOL. 2717 FILE # 144,001-19 PART 0 REEL # C-11269	1894-1913
ALNWICK-LAND	ALNWICK AGENCY - CORRESPONDENCE REGARDING THE SALE OF ISLANDS IN THE ST. LAWRENCE RIVER INCLUDING THE SALE OF SUGAR ISLAND TO THE AMERICAN CANOE ASSOCIATION. RG 10 VOL. 2718 FILE # 144,001-53 PART 0 REEL # C-11269	1885-1932
ALNWICK-LAND	ALNWICK AGENCY - SALE OF ISLAND NO. 1, HICKORY GROUP, IN THE ST. LAWRENCE RIVER TO EDGAR SMITH HICKS OF BROOKLYN, NEW YORK. RG 10 VOL. 2718 FILE # 144,001-46 PART 0 REEL # C-11269	1894
ALNWICK-LAND	ALNWICK AGENCY - CORRESPONDENCE REGARDING HUCKLEBERY ISLAND OF THE THOUSAND ISLANDS IN THE ST. LAWRENCE RIVER. RG 10 VOL. 2718 FILE # 144,001-47 PART 0 REEL # C-11269	1894
ALNWICK-LAND	ALNWICK AGENCY - SALE OF ISLANDS IN THE ST. LAWRENCE RIVER TO ELIZABETH HALL, WIFE OF THE REVEREND WILLIAM HALL OF MONTREAL. RG 10 VOL. 2718 FILE # 144,001-48 PART 0 REEL # C-11269	1894
ALNWICK-LAND	ALNWICK AGENCY - CORRESPONDENCE REGARDING THE SALE OF ISLAND NO. 90 IN THE ST. LAWRENCE RIVER. RG 10 VOL. 2718 FILE # 144,001-50 PART 0 REEL # C-11269	1894

SUBJECT	FILE NAME	DATES
ALNWICK-LAND	ALNWICK AGENCY - CORRESPONDENCE REGARDING THE SALE OF ISLAND IN THE ST. LAWRENCE RIVER. RG 10 VOL. 2718 FILE # 144,001-52 PART 0 REEL # C-11269	1894
ALNWICK-LAND	ALNWICK AGENCY - CORRESPONDENCE REGARDING THE ISLANDS NO'S. 35 AND 96 IN THE ST. LAWRENCE RIVER. RG 10 VOL. 2718 FILE # 144,001-56 PART 0 REEL # C-11269	1894
ALNWICK-LAND	ALNWICK AGENCY - SALE OF ISLANDS IN THE ST. LAWRENCE RIVER TO ROBERT TAYLOR SHILLINGTON OF OTTAWA. RG 10 VOL. 2718 FILE # 144,001-51 PART 0 REEL # C-11269	1894-1895
ALNWICK-LAND	ALNWICK AGENCY - SALE OF ISLANDS IN THE ST. LAWRENCE RIVER TO ROBERT MACRAE MACLEAN OF OTTAWA. RG 10 VOL. 2718 FILE # 144,001-55 PART 0 REEL # C-11269	1894-1895
ALNWICK-LAND	ALNWICK AGENCY - SALE OF ISLANDS IN THE ST. LAWRENCE RIVER TO WILLIAM MOTT OF OTTAWA. RG 10 VOL. 2718 FILE # 144,001-60 PART 0 REEL # C-11269	1894-1895
ALNWICK-LAND	ALNWICK AGENCY - SALE OF ISLANDS IN THE ST. LAWRENCE RIVER TO THE REVEREND JAMES ALLEN OF TORONTO, ONTARIO. RG 10 VOL. 2718 FILE # 144,001-57 PART 0 REEL # C-11269	1894-1898
ALNWICK-LAND	ALNWICK AGENCY - SALE OF MARSH AND SCORPION ISLANDS IN THE ST. LAWRENCE RIVER TO CHARLES PROBANDT OF SAN ANTONIO, TEXAS. RG 10 VOL. 2718 FILE # 144,001-59 PART 0 REEL # C-11269	1894-1898
ALNWICK-LAND	ALNWICK AGENCY - CORRESPONDENCE REGARDING THE SALE OF PRINCESS CHARLOTTE ISLAND OF THE THOUSAND ISLAND GROUP IN THE ST. LAWRENCE RIVER. RG 10 VOL. 2718 FILE # 144,001-49 PART 0 REEL # C-11269	1894-1901

SUBJECT	FILE NAME	DATES
ALNWICK-LAND	ALNWICK AGENCY - CORRESPONDENCE REGARDING THE SALE OF ISLANDS IN THE ST. LAWRENCE RIVER. RG 10 VOL. 2718 FILE # 144,001-54 PART 0 REEL # C-11269	1894-1901
ALNWICK-LAND	ALNWICK AGENCY - CORRESPONDENCE REGARDING THE SALE OF ISLANDS IN THE ST. LAWRENCE RIVER. RG 10 VOL. 2719 FILE # 144,001-63 PART 0 REEL # C-11270	1894
ALNWICK-LAND	ALNWICK AGENCY - SALE OF ISLANDS IN THE ST. LAWRENCE RIVER TO EMIL L. BOAS OF NEW YORK CITY. RG 10 VOL. 2719 FILE # 144,001-62 PART 0 REEL # C-11270	1894-1895
ALNWICK-LAND	ALNWICK AGENCY - SALE OF ISLANDS IN THE ST. LAWRENCE RIVER TO GEORGE NATHAN ASSELSTINE OF GANANOQUE. RG 10 VOL. 2719 FILE # 144,001-69 PART 0 REEL # C-11270	1894-1896
ALNWICK-LAND	ALNWICK AGENCY - SALE OF ISLANDS IN THE ST. LAWRENCE RIVER TO NORMAN ALFRED HOWARD MOORE OF GANANOQUE. RG 10 VOL. 2719 FILE # 144,001-66 PART 0 REEL # C-11270	1894-1897
ALNWICK-LAND	ALNWICK AGENCY - SALE OF ISLANDS IN THE ST. LAWRENCE RIVER TO CLARENCE CHESTER CLEVELAND OF DANVILLE, QUEBEC. RG 10 VOL. 2719 FILE # 144,001-70 PART 0 REEL # C-11270	1894-1897
ALNWICK-LAND	ALNWICK AGENCY - SALE OF ISLANDS IN THE ST. LAWRENCE RIVER TO CHARLES HENRY HUBBELL OF GANANOQUE. RG 10 VOL. 2719 FILE # 144,001-64 PART 0 REEL # C-11270	1894-1898
ALNWICK-LAND	ALNWICK AGENCY - SALE OF ISLANDS IN THE ST. LAWRENCE RIVER TO HENRY CROFTS MUNRO OF NEW YORK CITY. RG 10 VOL. 2719 FILE # 144,001-68 PART 0 REEL # C-11270	1894-1900

SUBJECT	FILE NAME	DATES
ALNWICK-LAND	ALNWICK AGENCY - SALE OF ISLANDS IN THE ST. LAWRENCE RIVER TO GEORGE FREDERICK MACDONALD OF OTTAWA. RG 10 VOL. 2719 FILE # 144,001-67 PART 0 REEL # C-11270	1894-1901
ALNWICK-LAND	ALNWICK AGENCY - SALE OF ISLANDS IN THE ST. LAWRENCE RIVER TO MARIA PEARSON DOUGLAS AND CORRESPONDENCE, REPORTS, AGREEMENTS AND MAPS REGARDING A DISPUTE OVER TITLE TO SHOALS LYING BETWEEN LITTLE WHITE CALF AND BIG WHITE CALF ISLANDS. RG 10 VOL. 2719 FILE # 144,001-72 PART 0 REEL # C-11270	1894-1901
ALNWICK-LAND	ALNWICK AGENCY - SALE OF ISLANDS IN THE ST. LAWRENCE RIVER TO D. RICHMOND BYERS OF GANANOQUE, ONTARIO. RG 10 VOL. 2719 FILE # 144,001-65 PART 0 REEL # C-11270	1894-1903
ALNWICK-LAND	ALNWICK AGENCY - SALE OF ISLANDS IN THE ST. LAWRENCE RIVER TO JUDGE HEBERT STONE MACDONALD OF BROCKVILLE, ONTARIO. RG 10 VOL. 2719 FILE # 144,001-71 PART 0 REEL # C-11270	1894-1926
ALNWICK-LAND	ALNWICK AGENCY - CORRESPONDENCE REGARDING THE SALE OF ISLANDS IN THE ST. LAWRENCE RIVER. RG 10 VOL. 2719 FILE # 144,001-61 PART 0 REEL # C-11269	1894-1941
ALNWICK-LAND	ALNWICK AGENCY - SALE OF ISLANDS IN THE ST. LAWRENCE RIVER TO NORMAN MILES WRIGHT OF GANANOQUE. RG 10 VOL. 2720 FILE # 144,001-76 PART 0 REEL # C-11270	1894
ALNWICK-LAND	ALNWICK AGENCY - SALE OF ISLANDS IN THE ST. LAWRENCE RIVER TO THE REVEREND WILLIAM HALL OF MONTREAL. RG 10 VOL. 2720 FILE # 144,001-77 PART 0 REEL # C-11270	1894

SUBJECT	FILE NAME	DATES
ALNWICK-LAND	ALNWICK AGENCY - SALE OF ISLANDS IN THE ST. LAWRENCE RIVER TO SAMUEL FINLAY OF MONTREAL. RG 10 VOL. 2720 FILE # 144,001-78 PART 0 REEL # C-11270	1894
ALNWICK-LAND	ALNWICK AGENCY - SALE OF ISLANDS IN THE ST. LAWRENCE RIVER TO JOHN H. BALDERSON OF OTTAWA. RG 10 VOL. 2720 FILE # 144,001-80 PART 0 REEL # C-11270	1894
ALNWICK-LAND	ALNWICK AGENCY - SALE OF ISLANDS IN THE ST. LAWRENCE RIVER TO R.W. TENNANT OF MALLORYTOWN. RG 10 VOL. 2720 FILE # 144,001-86 PART 0 REEL # C-11270	1894
ALNWICK-LAND	ALNWICK AGENCY - CORRESPONDENCE REGARDING THE SALE OF OLD BLUFF ISLAND IN THE ST. LAWRENCE RIVER. RG 10 VOL. 2720 FILE # 144,001-89 PART 0 REEL # C-11270	1894
ALNWICK-LAND	ALNWICK AGENCY - SALE OF ISLANDS IN THE ST. LAWRENCE RIVER TO JOHN G. WALLACE, LIGHTHOUSE KEEPER AT IVY LEA, ONTARIO. RG 10 VOL. 2720 FILE # 144,001-90 PART 0 REEL # C-11270	1894
ALNWICK-LAND	ALNWICK AGENCY - SALE OF DARK ISLAND IN THE ST. LAWRENCE RIVER TO WILLIAM SMITH ROBINSON OF GANANOQUE. RG 10 VOL. 2720 FILE # 144,001-88 PART 0 REEL # C-11270	1894-1895
ALNWICK-LAND	ALNWICK AGENCY - SALE OF ISLANDS IN THE ST. LAWRENCE RIVER TO THE REVEREND CHARLES J. YOUNG OF LANSDOWNE, ONTARIO. RG 10 VOL. 2720 FILE # 144,001-82 PART 0 REEL # C-11270	1894-1896
ALNWICK-LAND	ALNWICK AGENCY - SALE OF ISLANDS IN THE ST. LAWRENCE RIVER TO WILLIAM GORDON MATTHEW. RG 10 VOL. 2720 FILE # 144,001-87 PART 0 REEL # C-11270	1894-1896

SUBJECT	FILE NAME	DATES
ALNWICK-LAND	ALNWICK AGENCY - SALE OF ISLANDS IN THE ST. LAWRENCE RIVER TO FLORENCE SCOTT LIVINGSTON OF NEW YORK. RG 10 VOL. 2720 FILE # 144,001-75 PART 0 REEL # C-11270	1894-1897
ALNWICK-LAND	ALNWICK AGENCY - SALE OF ISLANDS IN THE ST. LAWRENCE RIVER TO CHARLES L. SHELDON OF AUBURN, NEW YORK AND GANANOQUE. RG 10 VOL. 2720 FILE # 144,001-83 PART 0 REEL # C-11270	1894-1898
ALNWICK-LAND	ALNWICK AGENCY - SALE OF ISLANDS IN THE ST. LAWRENCE RIVER TO CHARLES ALBERT AND DANIEL ELGIN CARMAN OF PRESCOTT, ONTARIO. RG 10 VOL. 2720 FILE # 144,001-79 PART 0 REEL # C-11270	1894-1900
ALNWICK-LAND	ALNWICK AGENCY - SALE OF ISLANDS IN THE ST. LAWRENCE RIVER TO JULIA E. COWAN OF GANANOQUE. RG 10 VOL. 2720 FILE # 144,001-85 PART 0 REEL # C-11270	1894-1902
ALNWICK-LAND	ALNWICK AGENCY - SALE OF ISLANDS IN THE ST. LAWRENCE RIVER TO CHARLES WILLIS WINDSOR OF NEW YORK. RG 10 VOL. 2720 FILE # 144,001-74 PART 0 REEL # C-11270	1894-1904
ALNWICK-LAND	ALNWICK AGENCY - SALE OF ISLANDS IN THE ST. LAWRENCE RIVER TO WILLIAM BYERS OF GANANOQUE AND CORRESPONDENCE REGARDING HIS ESTATE. RG 10 VOL. 2720 FILE # 144,001-84 PART 0 REEL # C-12790R	1894-1907
ALNWICK-LAND	ALNWICK AGENCY - SALE OF FORT WALLACE ISLAND IN THE ST. LAWRENCE RIVER TO WILLIE ARTHUR ELLIS. RG 10 VOL. 2720 FILE # 144,001-81 PART 0 REEL # C-11270	1894-1908
ALNWICK-LAND	ALNWICK AGENCY - CORRESPONDENCE REGARDING THE SALE OF CLEOPATRA AND BALL ISLANDS IN THE ST. LAWRENCE RIVER. RG 10 VOL. 2720 FILE # 144,001-73 PART 0 REEL # C-11270	1894-1911

SUBJECT	FILE NAME	DATES
ALNWICK-LAND	ALNWICK AGENCY - SALE OF ISLANDS IN THE ST. LAWRENCE RIVER TO S.J. CASEY OF FINGAL, ONTARIO. RG 10 VOL. 2721 FILE # 144,001-101 PART 0 REEL # C-11270	1894
ALNWICK-LAND	ALNWICK AGENCY - CORRESPONDENCE REGARDING THE SALE OF PRINCE EDWARD, ST. HELENA AND COOK ISLANDS IN THE ST. LAWRENCE RIVER. RG 10 VOL. 2721 FILE # 144,001-102 PART 0 REEL # C-11270	1894
ALNWICK-LAND	ALNWICK AGENCY - CORRESPONDENCE REGARDING THE SALE OF PINE ISLAND IN THE ST. LAWRENCE RIVER. RG 10 VOL. 2721 FILE # 144,001-103 PART 0 REEL # C-11270	1894
ALNWICK-LAND	ALNWICK AGENCY - SALE OF LONG ISLAND IN THE ST. LAWRENCE RIVER TO BEEKMAN E. ROUSE AND IRVING ROUSE OF NEW YORK. RG 10 VOL. 2721 FILE # 144,001-108 PART 0 REEL # C-11270	1894
ALNWICK-LAND	ALNWICK AGENCY - CORRESPONDENCE REGARDING THE SALE OF ISLAND IN THE ST. LAWRENCE RIVER TO STUART HENDERSON OF OTTAWA. RG 10 VOL. 2721 FILE # 144,001-111 PART 0 REEL # C-11270	1894
ALNWICK-LAND	ALNWICK AGENCY - SALE OF ISLANDS IN THE ST. LAWRENCE RIVER TO GEORGE DOUGLAS MILLER OF ALEXANDRIA BAY, NEW YORK. RG 10 VOL. 2721 FILE # 144,001-94 PART 0 REEL # C-11270	1894
ALNWICK-LAND	ALNWICK AGENCY - CORRESPONDENCE REGARDING THE SALE OF ISLANDS IN THE ST. LAWRENCE RIVER. RG 10 VOL. 2721 FILE # 144,001-95 PART 0 REEL # C-11270	1894
ALNWICK-LAND	ALNWICK AGENCY - SALE OF ISLANDS IN THE ST. LAWRENCE RIVER TO GORDON HENDERSON OF OTTAWA. RG 10 VOL. 2721 FILE # 144,001-110 PART 0 REEL # C-11270	1894-1895

SUBJECT	FILE NAME	DATES
ALNWICK-LAND	ALNWICK AGENCY - SALE OF ISLANDS IN THE ST. LAWRENCE RIVER TO MARY ETHEL MORRIS OF OTTAWA. RG 10 VOL. 2721 FILE # 144,001-91 PART 0 REEL # C-11270	1894-1895
ALNWICK-LAND	ALNWICK AGENCY - SALE OF SIR WILLIAM ISLAND IN THE ST. LAWRENCE RIVER TO ARTHUR G. GREENFIELD OF OTTAWA. RG 10 VOL. 2721 FILE # 144,001-96 PART 0 REEL # C-11270	1894-1895
ALNWICK-LAND	ALNWICK AGENCY - SALE OF ISLANDS IN THE ST. LAWRENCE RIVER TO THOMAS PONTIFRACT RICHARDSON OF GANANOQUE, ONTARIO. RG 10 VOL. 2721 FILE # 144,001-109 PART 0 REEL # C-11270	1894-1896
ALNWICK-LAND	ALNWICK AGENCY - CORRESPONDENCE REGARDING THE SALE OF PUNTS ISLAND IN THE ST. LAWRENCE RIVER. RG 10 VOL. 2721 FILE # 144,001-106 PART 0 REEL # C-11270	1894-1897
ALNWICK-LAND	ALNWICK AGENCY - SALE OF ISLANDS IN THE ST. LAWRENCE RIVER TO KENNETH MCDONALD OF OTTAWA AND MATHIAS DONALD HORTON OF PORT PERRY. RG 10 VOL. 2721 FILE # 144,001-112 PART 0 REEL # C-11270	1894-1897
ALNWICK-LAND	ALNWICK AGENCY - SALE OF ISLANDS IN THE ST. LAWRENCE RIVER TO JAMES H. WORMAN AND PATRICK FARRELY OF NEW YORK. RG 10 VOL. 2721 FILE # 144,001-114 PART 0 REEL # C-11270	1894-1897
ALNWICK-LAND	ALNWICK AGENCY - SALE OF ISLANDS IN THE ST. LAWRENCE RIVER TO DOCTOR HOWARD HORACE HURDMAN OF OTTAWA. RG 10 VOL. 2721 FILE # 144,001-92 PART 0 REEL # C-11270	1894-1897
ALNWICK-LAND	ALNWICK AGENCY - SALE OF ISLANDS IN THE ST. LAWRENCE RIVER TO DOCTOR BENJAMIN FRANKLIN WRIGHT HURDMAN OF OTTAWA. RG 10 VOL. 2721 FILE # 144,001-98 PART 0 REEL # C-11270	1894-1897

SUBJECT	FILE NAME	DATES
ALNWICK-LAND	ALNWICK AGENCY - SALE OF ISLANDS IN THE ST. LAWRENCE RIVER TO WILLIAM GEORGE HURDMAN OF OTTAWA. RG 10 VOL. 2721 FILE # 144,001-99 PART 0 REEL # C-11270	1894-1897
ALNWICK-LAND	ALNWICK AGENCY - SALE OF ISLANDS IN THE ST. LAWRENCE RIVER TO JOHN ALEXANDER, DRYSDALE HOLBROOK AND P.D. ROSS, BOTH OF OTTAWA. RG 10 VOL. 2721 FILE # 144,001-93 PART 0 REEL # C-11270	1894-1898
ALNWICK-LAND	ALNWICK AGENCY - SALE OF ISLANDS IN THE ST. LAWRENCE RIVER TO SUSAN WALLACE OGDEN OF NEW YORK. RG 10 VOL. 2721 FILE # 144,001-105 PART 0 REEL # C-11270	1894-1904
ALNWICK-LAND	ALNWICK AGENCY - SALE OF ISLANDS IN THE ST. LAWRENCE RIVER TO ROBERT HINTON OF OTTAWA. RG 10 VOL. 2721 FILE # 144,001-100 PART 0 REEL # C-11270	1894-1905
ALNWICK-LAND	ALNWICK AGENCY - SALE OF MYERS ISLAND IN THE ST. LAWRENCE RIVER TO PHILIP T. DODGE OF NEW YORK. RG 10 VOL. 2721 FILE # 144,001-107 PART 0 REEL # C-11270	1894-1907
ALNWICK-LAND	ALNWICK AGENCY - CORRESPONDENCE REGARDING THE SALE OF ISLANDS IN THE ST. LAWRENCE RIVER. RG 10 VOL. 2721 FILE # 144,001-97 PART 0 REEL # C-11270	1894-1911
ALNWICK-LAND	ALNWICK AGENCY - SALE OF VAN BUREN OR SYNDENHAM ISLAND IN THE ST. LAWRENCE RIVER TO ERNEST A. LESUEUR OF OTTAWA. RG 10 VOL. 2721 FILE # 144,001-104 PART 0 REEL # C-11270	1894-1931
ALNWICK-LAND	ALNWICK AGENCY - CORRESPONDENCE REGARDING THE SALE OF ISLANDS IN THE ST. LAWRENCE RIVER. RG 10 VOL. 2721 FILE # 144,001-113 PART 0 REEL # C-11270	1894-1940

SUBJECT	FILE NAME	DATES
ALNWICK-LAND	ALNWICK AGENCY - CORRESPONDENCE REGARDING THE SALE OF SAVAGE AND BARGE ISLANDS IN THE ST. LAWRENCE RIVER. RG 10 VOL. 2722 FILE # 144,001-115 PART 0 REEL # C-11270	1894
ALNWICK-LAND	ALNWICK AGENCY - CORRESPONDENCE REGARDING THE SALE OF ISLAND NO. 34, LAKE FLEET GROUP IN THE ST. LAWRENCE RIVER. RG 10 VOL. 2722 FILE # 144,001-117 PART 0 REEL # C-11270	1894
ALNWICK-LAND	ALNWICK AGENCY - CORRESPONDENCE REGARDING THE SALE OF ISLAND IN THE ST. LAWRENCE RIVER TO THOMAS MCGRATH OF ROCKPORT, ONTARIO. RG 10 VOL. 2722 FILE # 144,001-120 PART 0 REEL # C-11270	1894
ALNWICK-LAND	ALNWICK AGENCY - SALE OF ISLANDS IN THE ST. LAWRENCE RIVER TO CHARLES DONOHUE OF NEW YORK. RG 10 VOL. 2722 FILE # 144,001-126 PART 0 REEL # C-11270	1894
ALNWICK-LAND	ALNWICK AGENCY - CORRESPONDENCE REGARDING THE SALE OF ISLANDS IN THE ST. LAWRENCE RIVER TO FRANK L. DONOHUE OF NEW YORK. RG 10 VOL. 2722 FILE # 144,001-127 PART 0 REEL # C-11270	1894
ALNWICK-LAND	ALNWICK AGENCY - CORRESPONDENCE REGARDING THE SALE OF ISLANDS NO. 35 AND 40 IN THE ST. LAWRENCE RIVER. RG 10 VOL. 2722 FILE # 144,001-129 PART 0 REEL # C-11270	1894
ALNWICK-LAND	ALNWICK AGENCY - SALE OF ISLANDS IN THE ST. LAWRENCE RIVER TO ALLAN J. ROSS OF IROQUOIS, ONTARIO. RG 10 VOL. 2722 FILE # 144,001-131 PART 0 REEL # C-11270	1894
ALNWICK-LAND	ALNWICK AGENCY - CORRESPONDENCE REGARDING THE SALE OF ISLANDS NO. 06 AND 73F IN THE ST. LAWRENCE RIVER. RG 10 VOL. 2722 FILE # 144,001-132 PART 0 REEL # C-11270	1894

SUBJECT	FILE NAME	DATES
ALNWICK-LAND	ALNWICK AGENCY - CORRESPONDENCE REGARDING THE SALE OF ISLANDS IN THE ST. LAWRENCE RIVER. RG 10 VOL. 2722 FILE # 144,001-134 PART 0 REEL # C-11270	1894
ALNWICK-LAND	ALNWICK AGENCY - SALE OF NETLEY ISLAND IN THE ST. LAWRENCE RIVER TO CHARLES EDWIN BRITTON OF GANANOQUE, ONTARIO. RG 10 VOL. 2722 FILE # 144,001-130 PART 0 REEL # C-11270	1894-1895
ALNWICK-LAND	ALNWICK AGENCY - SALE OF POTATO ISLAND (NO. 62) IN THE ST. LAWRENCE RIVER TO JULIA GRAHAM OF OTTAWA. RG 10 VOL. 2722 FILE # 144,001-124 PART 0 REEL # C-11270	1894-1896
ALNWICK-LAND	ALNWICK AGENCY - SALE OF ISLANDS IN THE ADMIRALTY GROUP IN THE ST. LAWRENCE RIVER TO CHARLES P. DRUMMOND OF PLYMOUTH, INDIANA, U.S.A. RG 10 VOL. 2722 FILE # 144,001-119 PART 0 REEL # C-11270	1894-1897
ALNWICK-LAND	ALNWICK AGENCY - SALE OF ISLANDS IN THE ST. LAWRENCE RIVER TO ROBERT A. LIVINGSTON AND FLORENCE S. LIVINGSTON OF NEW YORK. RG 10 VOL. 2722 FILE # 144,001-133 PART 0 REEL # C-11270	1894-1897
ALNWICK-LAND	ALNWICK AGENCY - SALE OF CODFISH ISLAND TO JAMES ADAMS OF KINGSTON, ONTARIO AND ST. GABRIEL'S POINT ISLAND TO ADDIE E. HOLMES OF NAPANEE, ONTARIO, BOTH ISLANDS LOCATED IN THE ST. LAWRENCE RIVER. RG 10 VOL. 2722 FILE # 144,001-125 PART 0 REEL # C-11270	1894-1898
ALNWICK-LAND	ALNWICK AGENCY - CORRESPONDENCE REGARDING THE SALES OF BELABORER AND DEATH-DEALER ISLANDS IN THE THOUSAND ISLAND GROUP, IN THE ST. LAWRENCE RIVER. RG 10 VOL. 2722 FILE # 144,001-116 PART 0 REEL # C-11270	1894-1899

SUBJECT	FILE NAME	DATES
ALNWICK-LAND	ALNWICK AGENCY - SALE OF PERCH ISLAND THE ST. LAWRENCE RIVER TO GERALD D.M. GIRDWOOD OF NEW YORK (PENCIL DRAWING). RG 10 VOL. 2722 FILE # 144,001-118 PART 0 REEL # C-11270	1894-1901
ALNWICK-LAND	ALNWICK AGENCY - SALE OF ISLAND NO. 24 IN THE ST. LAWRENCE RIVER TO WILLIAM HALE OF GANANOQUE. RG 10 VOL. 2722 FILE # 144,001-135 PART 0 REEL # C-11270	1894-1901
ALNWICK-LAND	ALNWICK AGENCY - CORRESPONDENCE REGARDING THE SALE OF CORN (OR BROUGHTON) AND MYERS ISLANDS IN THE ST. LAWRENCE RIVER AND INCLUDING A LETTER FROM LOUIS LAFRANCE (LOWI AWENARATIE). AN IROQUOIS INDIAN OF ST. REGIS RESERVE WHO ERRONEOUSLY CLAIMS OWNERSHIP OF CORN ISLAND. RG 10 VOL. 2722 FILE # 144,001-128 PART 0 REEL # C-11270	1894-1904
ALNWICK-LAND	ALNWICK AGENCY - SALE OF ISLAND NO. 96 IN THE ST. LAWRENCE RIVER TO JOHN A. MACDONALD OF OTTAWA. RG 10 VOL. 2722 FILE # 144,001-122 PART 0 REEL # C-11270	1894-1907
ALNWICK-LAND	ALNWICK AGENCY - SALE OF POTATO AND HUCKLEBERRY ISLANDS IN THE ST. LAWRENCE RIVER TO JEAN M. CRAIG OF OTTAWA. RG 10 VOL. 2722 FILE # 144,001-123 PART 0 REEL # C-11270	1894-1913
ALNWICK-LAND	ALNWICK AGENCY - CORRESPONDENCE REGARDING THE SALE OF CHIMNEY, GULL AND DAVIS ISLANDS IN THE ST. LAWRENCE RIVER. RG 10 VOL. 2722 FILE # 144,001-121 PART 0 REEL # C-11270	1894-1915
ALNWICK-LAND	ALNWICK AGENCY - APPLICATION TO PURCHASE ISLAND IN THE ST. LAWRENCE RIVER BY B. LYMAN BEARD OF MONTREAL. RG 10 VOL. 2723 FILE # 144,001-139 PART 0 REEL # C-11270	1894

SUBJECT	FILE NAME	DATES
ALNWICK-LAND	ALNWICK AGENCY - CORRESPONDENCE REGARDING THE SALE OF ISLAND NO. 46A IN THE ST. LAWRENCE RIVER. RG 10 VOL. 2723 FILE # 144,001-140 PART 0 REEL # C-11270	1894
ALNWICK-LAND	ALNWICK AGENCY - CORRESPONDENCE REGARDING THE SALE OF ISLANDS IN THE ST. LAWRENCE RIVER TO EDYTHE MARY CHAFFEE OF MONTREAL. RG 10 VOL. 2723 FILE # 144,001-141 PART 0 REEL # C-11270	1894
ALNWICK-LAND	ALNWICK AGENCY - CORRESPONDENCE REGARDING THE SALE OF GRASS ISLAND IN THE ST. LAWRENCE RIVER. RG 10 VOL. 2723 FILE # 144,001-143 PART 0 REEL # C-11270	1894
ALNWICK-LAND	ALNWICK AGENCY - CORRESPONDENCE REGARDING THE SALE OF ISLAND NO. 69 IN THE ST. LAWRENCE RIVER. RG 10 VOL. 2723 FILE # 144,001-146 PART 0 REEL # C-11270	1894
ALNWICK-LAND	ALNWICK AGENCY - CORRESPONDENCE REGARDING THE SALE OF ISLAND NO. 23, ADMIRALTY GROUP AND CODFISH ISLAND, BOTH IN THE ST. LAWRENCE RIVER. RG 10 VOL. 2723 FILE # 144,001-148 PART 0 REEL # C-11270	1894
ALNWICK-LAND	ALNWICK AGENCY - SALE OF ISLAND NO. 30, ADMIRALTY GROUP, IN THE ST. LAWRENCE RIVER TO WALTER GEORGE ATKINSON OF TORONTO. RG 10 VOL. 2723 FILE # 144,001-149 PART 0 REEL # C-11270	1894
ALNWICK-LAND	ALNWICK AGENCY - SALE OF ISLAND NO. 24C IN THE ST. LAWRENCE RIVER TO WILLIAM HALE OF GANANOQUE. RG 10 VOL. 2723 FILE # 144,001-150 PART 0 REEL # C-11270	1894
ALNWICK-LAND	ALNWICK AGENCY - SALE OF ISLANDS NO. 12B AND 12C IN THE ST. LAWRENCE RIVER TO EDGAR LANDON OF GANANOQUE. RG 10 VOL. 2723 FILE # 144,001-151 PART 0 REEL # C-11270	1894

SUBJECT	FILE NAME	DATES
ALNWICK-LAND	ALNWICK AGENCY - SALE OF ISLANDS IN THE ST. LAWRENCE RIVER TO JOHN DAVID WILLIAM DARLING OF LANSDOWNE, ONTARIO. RG 10 VOL. 2723 FILE # 144,001-152 PART 0 REEL # C-11270	1894
ALNWICK-LAND	ALNWICK AGENCY - SALE OF ISLAND 98H IN THE ST. LAWRENCE RIVER TO FREDERIC L. KING OF NEW YORK. RG 10 VOL. 2723 FILE # 144,001-157 PART 0 REEL # C-11270	1894
ALNWICK-LAND	ALNWICK AGENCY - SALE OF ISLAND 27C IN THE ST. LAWRENCE RIVER TO JACOB DUETTA OF HAY ISLAND, LEEDS COUNTY, ONTARIO. RG 10 VOL. 2723 FILE # 144,001-158 PART 0 REEL # C-11270	1894
ALNWICK-LAND	ALNWICK AGENCY - SALE OF ISLAND NO. 30A IN THE ST. LAWRENCE RIVER TO WILLIAM MARTIN BYERS OF GANANOQUE. RG 10 VOL. 2723 FILE # 144,001-142 PART 0 REEL # C-11270	1894-1895
ALNWICK-LAND	ALNWICK AGENCY - SALE OF BINGHAM ISLAND IN THE ST. LAWRENCE RIVER TO ANDREW DEVINE OF WASHINGTON, D.C. RG 10 VOL. 2723 FILE # 144,001-154 PART 0 REEL # C-11270	1894-1897
ALNWICK-LAND	ALNWICK AGENCY - SALE OF ISLANDS IN THE ST. LAWRENCE RIVER TO ALFRED FREDERICK HOLMES OF NAPANEE, ONTARIO AND OTHERS. RG 10 VOL. 2723 FILE # 144,001-156 PART 0 REEL # C-11270	1894-1898
ALNWICK-LAND	ALNWICK AGENCY - SALE OF ISLANDS IN THE ST. LAWRENCE RIVER TO JOHN SANGSTER ATKINSON OF GANANOQUE, ONTARIO. RG 10 VOL. 2723 FILE # 144,001-153 PART 0 REEL # C-11270	1894-1900
ALNWICK-LAND	ALNWICK AGENCY - SALE OF GIG ISLAND AND ISLAND NO. 1 IN THE ST. LAWRENCE RIVER TO EMMA P. WORMAN OF NEW YORK. RG 10 VOL. 2723 FILE # 144,001-145 PART 0 REEL # C-11270	1894-1901

SUBJECT	FILE NAME	DATES
ALNWICK-LAND	ALNWICK AGENCY - SALE OF ISLAND NO. 17D AND LEASE OF ISLAND NO. 25 TO OCTAVE VITAL GOULETTE OF GANANOQUE. RG 10 VOL. 2723 FILE # 144,001-144 PART 0 REEL # C-11270	1894-1902
ALNWICK-LAND	ALNWICK AGENCY - SALE OF BURNT ISLAND IN THE ST. LAWRENCE RIVER TO JAMES TURNER ROGERS OF HAMILTON, ONTARIO. RG 10 VOL. 2723 FILE # 144,001-136 PART 0 REEL # C-11270	1894-1905
ALNWICK-LAND	ALNWICK AGENCY - SALE OF ISLANDS IN THE ST. LAWRENCE RIVER TO OLIVER DAVID COWAN OF GANANOQUE. RG 10 VOL. 2723 FILE # 144,001-147 PART 0 REEL # C-11270	1894-1912
ALNWICK-LAND	ALNWICK AGENCY - SALE OF ISLANDS IN THE ST. LAWRENCE RIVER TO BEVERLEY JONES OF TORONTO, REGINALD HEBER JONES OF BOSTON, MASSACHUSETTS AND WALTER GEORGE ATKINSON OF TORONTO. RG 10 VOL. 2723 FILE # 144,001-137 PART 0 REEL # C-11270	1894-1925
ALNWICK-LAND	ALNWICK AGENCY - SALE OF JARVIS (INGALL) ISLAND IN THE ST. LAWRENCE RIVER TO WILLIAM HENRY STOREY AND VICTOR FRANKLIN KINCAID, BOTH OF BROCKVILLE, ONTARIO. RG 10 VOL. 2723 FILE # 144,001-160 PART 0 REEL # C-11270	1894-1925
ALNWICK-LAND	ALNWICK AGENCY - SALE OF ISLAND NO. 48 IN THE ST. LAWRENCE RIVER TO HERBERT MCGREGOR BOWEN OF GANANOQUE. RG 10 VOL. 2723 FILE # 144,001-138 PART 0 REEL # C-11270	1894-1927
ALNWICK-LAND	ALNWICK AGENCY - SALE OF COB ISLAND IN THE ST. LAWRENCE RIVER TO WILLIAM B. FULLERTON AND CHARLES PECOR, BOTH OF GANANOQUE, ONTARIO. RG 10 VOL. 2723 FILE # 144,001-159 PART 0 REEL # C-11270	1894-1928

SUBJECT	FILE NAME	DATES
ALNWICK-LAND	ALNWICK AGENCY - SALE OF HUCKLEBERRY (OR ST. KATHERINES) ISLAND IN THE ST. LAWRENCE RIVER TO EDWARD L. ATKINSON OF GANANOQUE, ONTARIO. RG 10 VOL. 2724 FILE # 144,001-163 PART 0 REEL # C-11270	1894-1895
ALNWICK-LAND	ALNWICK AGENCY - SALE OF ISLAND 82G IN THE ST. LAWRENCE RIVER TO ALFRED HENRY HOLMES OF GANANOQUE, ONTARIO. RG 10 VOL. 2724 FILE # 144,001-165 PART 0 REEL # C-11270	1894-1895
ALNWICK-LAND	ALNWICK AGENCY - SALE OF JACKSTRAW ISLAND IN THE ST. LAWRENCE RIVER TO NORMAN GARDNER OF LANSDOWNE, ONTARIO AND CHARLES HENRY GARDNER OF LEEDS, ONTARIO. RG 10 VOL. 2724 FILE # 144,001-161 PART 0 REEL # C-11270	1894-1897
ALNWICK-LAND	ALNWICK AGENCY - CORRESPONDENCE REGARDING THE SALE OF ISLAND 98L IN THE ST. LAWRENCE RIVER. RG 10 VOL. 2724 FILE # 144,001-164 PART 0 REEL # C-11270	1894-1897
ALNWICK-LAND	ALNWICK AGENCY - SALE OF ISLANDS IN THE ST. LAWRENCE RIVER TO JOSEPH BOUCHER OF ALMONTE, ONTARIO. RG 10 VOL. 2724 FILE # 144,001-167 PART 0 REEL # C-11270	1894-1898
ALNWICK-LAND	ALNWICK AGENCY - CORRESPONDENCE REGARDING THE SALE OF CHAMPAGNE POINT ISLAND IN THE ST. LAWRENCE RIVER. RG 10 VOL. 2724 FILE # 144,001-162 PART 0 REEL # C-11270	1894-1901
ALNWICK-LAND	ALNWICK AGENCY - CORRESPONDENCE REGARDING THE SALE OF NUMEROUS ISLANDS OF THE THOUSAND ISLAND GROUP IN THE ST. LAWRENCE RIVER. RG 10 VOL. 2724 FILE # 144,001-166 PART 0 REEL # C-11270	1894-1913

SUBJECT	FILE NAME	DATES
ALNWICK-LAND	ALNWICK AGENCY - SALE OF ISLANDS IN THE ST. LAWRENCE RIVER TO WILLIAM HENRY FREDERICK HOLMES OF CHICAGO, ILLINOIS AND EDITH FOWLER ROBINSON OF NAPANEE. RG 10 VOL. 2724 FILE # 144,001-168 PART 0 REEL # C-11270	1894-1923
ALNWICK-LAND	ALNWICK AGENCY - CORRESPONDENCE REGARDING THE SALE OF ISLAND NO. 7, BATTEAU CHANNEL IN THE ST. LAWRENCE RIVER. RG 10 VOL. 2724 FILE # 144,001-172 PART 0 REEL # C-11270	1895
ALNWICK-LAND	ALNWICK AGENCY - SALE OF ISLANDS IN THE ST. LAWRENCE RIVER TO HENRY HAVELOCK ADAMS OF OTTAWA, ONTARIO. RG 10 VOL. 2724 FILE # 144,001-171 PART 0 REEL # C-11270	1895-1897
ALNWICK-LAND	ALNWICK AGENCY - SALE OF ISLAND 28A, EAST OF TIDD'S ISLAND IN THE ST. LAWRENCE RIVER TO ALEXANDER C. CAMPBELL OF OTTAWA, ONTARIO. RG 10 VOL. 2724 FILE # 144,001-170 PART 0 REEL # C-11270	1895-1908
ALNWICK-LAND	ALNWICK AGENCY - SALE OF ISLAND 98 M-N IN THE ST. LAWRENCE RIVER TO EDWIN AUGUSTUS GOATER AND ARTHUR E. EDMUNDS, BOTH OF NEW YORK STATE. RG 10 VOL. 2724 FILE # 144,001-169 PART 0 REEL # C-11270	1895-1923
ALNWICK-LAND	ALNWICK AGENCY - APPLICATION OF G.H. BOWEN OF GANANOQUE, ONTARIO FOR PERMISSION TO USE ISLAND NO. 17 IN THE ST. LAWRENCE RIVER FOR THE PURPOSE OF PROTECTING IT. RG 10 VOL. 2724 FILE # 144,001-173 PART 0 REEL # C-11270	1897
ALNWICK-LAND	ALNWICK AGENCY - APPLICATION BY ALEXANDER MARSHALL OF HOWE ISLAND, ONTARIO FOR PERMISSION TO OCCUPY A SMALL ISLAND AT PITTS FERRY IN THE ST. LAWRENCE RIVER. RG 10 VOL. 2724 FILE # 144,001-174 PART 0 REEL # C-11270	1897

SUBJECT	FILE NAME	DATES
ALNWICK-LAND	ALNWICK AGENCY - CORRESPONDENCE REGARDING PERMISSION GIVEN TO WILLIAM H. NICHOLS OF NEW YORK TO USE ISLAND 09, BATTEAU CHANNEL IN THE ST. LAWRENCE RIVER FOR THE PURPOSE OF PROTECTING IT FROM TRESPASSERS. RG 10 VOL. 2724 FILE # 144,001-175 PART 0 REEL # C-11270	1897-1899
ALNWICK-LAND	ALNWICK AGENCY - SALE OF ISLAND ADJACENT TO PINE (DASHWOOD) ISLAND IN THE ST. LAWRENCE RIVER TO JOHN DOWSLEY REID OF CARDINAL, ONTARIO. RG 10 VOL. 2724 FILE # 144,001-176 PART 0 REEL # C-11270	1899
ALNWICK-LAND	ALNWICK AGENCY - CORRESPONDENCE REGARDING THE SALE OF TAYLOR'S SHOAL IN THE ST. LAWRENCE RIVER. RG 10 VOL. 2724 FILE # 144,001-177 PART 0 REEL # C-11270	1899
ALNWICK-LAND	ALNWICK AGENCY - SALE OF ISLANDS IN THE ST. LAWRENCE RIVER TO GEORGE F. BENSON OF MONTREAL. RG 10 VOL. 2724 FILE # 144,001-178 PART 0 REEL # C-11270	1900
ALNWICK-LAND	ALNWICK AGENCY - CORRESPONDENCE REGARDING THE SALE OF ISLAND 10A IN THE ST. LAWRENCE RIVER. RG 10 VOL. 2724 FILE # 144,001-183 PART 0 REEL # C-11270	1901
ALNWICK-LAND	ALNWICK AGENCY - SALE OF ISLANDS IN THE ST. LAWRENCE RIVER TO C.E. BRITTON OF GANANOQUE, ONTARIO. RG 10 VOL. 2724 FILE # 144,001-184 PART 0 REEL # C-11270	1901
ALNWICK-LAND	ALNWICK AGENCY - CORRESPONDENCE REGARDING A PROPERTY DISPUTE BETWEEN GEORGE INGRAM AND ALLEN SALT. RG 10 VOL. 2740 FILE # 145,348 PART 0 REEL # C-11273	1895

SUBJECT	FILE NAME	DATES
ALNWICK-LAND	ROSENEATH AGENCY - CORRESPONDENCE AND MEMORANDA REGARDING ON AGREEMENT TO LEASE LAND ON THE ALNWICK RESERVE BETWEEN JOHN WEATHERUP AND SAMPSON COMEGO. RG 10 VOL. 2747 FILE # 146,954 PART 0 REEL # C-11274	1894-1906
ALNWICK-LAND	ROSENEATH AGENCY - CORRESPONDENCE REGARDING THE DEATH BY DROWNING OF ALEXANDER COMEGO OF THE ALNWICK RESERVE AND CLAIMS SUBMITTED AGAINST HIS ESTATE. RG 10 VOL. 2750 FILE # 147,979 PART 0 REEL # C-12792R	1894-1896
ALNWICK-LAND	ROSENEATH AGENCY - CORRESPONDENCE REGARDING AGREEMENTS TO LEASE LOCATION 96 ON THE ALNWICK RESERVE BETWEEN GEORGE SALE, MICHAEL HYNE AND THOMAS INGRAM. RG 10 VOL. 2751 FILE # 148,100 PART 0 REEL # C-11274	1894-1895
ALNWICK-LAND	ALNWICK AGENCY - AGREEMENT FOR LEASE BETWEEN ROBERT GRAY AND GEORGE MCGIVERN IN THE ALNWICK RESERVE RG 10 VOL. 2753 FILE # 148,698 PART 0 REEL # C-11274	1894
ALNWICK-LAND	ALNWICK AGENCY - APPLICATION OF MRS. SMITH TO PURCHASE ISLAND NO. 50 IN STONY LAKE RG 10 VOL. 2754 FILE # 149,065 PART 0 REEL # C-11274	1894
ALNWICK-LAND	ALNWICK AGENCY - CORRESPONDENCE, MEMORANDA, REPORTS AND PATENTS REGARDING THE SALE OF GRASS CREEK ISLAND ON THE ST. LAWRENCE RIVER AND LAND IN PITTSBURGH TOWNSHIP (MAPS, CLIPPINGS) RG 10 VOL. 2754 FILE # 149,085 PART 0 REEL # C-11274	1894-1924
ALNWICK-LAND	ALNWICK AGENCY - CORRESPONDENCE REGARDING LAND CLAIMS ON THE ALNWICK RESERVE BY SUSAN AND JOHN SUNDAY (INDIAN LOCATION TICKETS) RG 10 VOL. 2755 FILE # 149,324 PART 0 REEL # C-11274	1894

SUBJECT	FILE NAME	DATES
ALNWICK-LAND	ROSENEATH AGENCY - AGREEMENT FOR LEASE OF LAND ON THE ALNWICK RESERVE BETWEEN ELIJAH CHUBB AND DANIEL HILL RG 10 VOL. 2757 FILE # 149,709 PART 0 REEL # C-11275	1894
ALNWICK-LAND	ALNWICK AGENCY - CORRESPONDENCE REGARDING THE SALE OF MCNAIRN AND MURRAY ISLANDS TO THE ST. LAWRENCE BRIDGE COMPANY FOR THE ERECTION OF A BRIDGE ACROSS THE ST. LAWRENCE RIVER (COPY OF ORDER IN COUNCIL) RG 10 VOL. 2757 FILE # 149,644 PART 0 REEL # C-11275	1894-1922
ALNWICK-LAND	ALNWICK AGENCY - CORRESPONDENCE REGARDING THE SALE OF "GRASSY POINT" ISLAND IN THE ST. LAWRENCE RIVER OPPOSITE LOTS 18 AND 19, FRONT CONCESSION, ESCOTT TOWNSHIP RG 10 VOL. 2765 FILE # 152,605 PART 0 REEL # C-11275	1894-1941
ALNWICK-LAND	ALNWICK AGENCY - CORRESPONDENCE, REPORTS AND DECLARATIONS REGARDING CLAIMS TO BARNHARTS, DEER AND FROZEN ISLANDS IN THE BAY OF QUINTE RG 10 VOL. 2766 FILE # 153,161 PART 0 REEL # C-12793R	1894-1938
ALNWICK-LAND	ALNWICK AGENCY - CORRESPONDENCE REGARDING THE SALE OF A SMALL ISLAND IN STONY LAKE RG 10 VOL. 2769 FILE # 154,359 PART 0 REEL # C-11276	1894
ALNWICK-LAND	ALNWICK AGENCY - SALE OF TIMBER ON LAND OF JOSIAH TOBICO RG 10 VOL. 2769 FILE # 154,524 PART 0 REEL # C-12793R	1894-1895
ALNWICK-LAND	ALNWICK AGENCY - AGREEMENT FOR LEASE FROM DAVID WILKINS OF THE ALNWICK RESERVE TO THOMAS FANNING, A FARMER RG 10 VOL. 2773 FILE # 154,926 PART 0 REEL # C-11276	1894-1900

SUBJECT	FILE NAME	DATES
ALNWICK-LAND	ALNWICK AGENCY - CORRESPONDENCE REGARDING THE PROPOSED AGREEMENT BETWEEN JAMES CROWE AND JAMES CUMMISKY TO LEASE PART OF LOCATION 23 ON THE RICE LAKE RESERVE RG 10 VOL. 2775 FILE # 155,709 PART 0 REEL # C-11277	1894
ALNWICK-LAND	ALNWICK AGENCY - PICTON, ONTARIO - CORRESPONDENCE REGARDING A PATENT TO LOT 20, SOUTH OF BASE LINE, BIG ISLAND, PRINCE EDWARD COUNTY RG 10 VOL. 2793 FILE # 157,178 PART 0 REEL # C-11279	1894
ALNWICK-LAND	ALNWICK AGENCY - CORRESPONDENCE REGARDING A PATENT TO LOT 20, BIG ISLAND, SOPHIASBURG TOWNSHIP IN THE NAME OF NOSTRAND SPRAGUE RG 10 VOL. 2795 FILE # 158,226 PART 0 REEL # C-11280	1895
ALNWICK-LAND	ALNWICK AGENCY - RESOLUTION OF ALNWICK BAND COUNCIL TO SURRENDER TWO ACRES OF TIMBER ON RESERVE TO JAMES MARSDEN RG 10 VOL. 2797 FILE # 159,120 PART 0 REEL # C-11280	1895
ALNWICK-LAND	ALNWICK AGENCY - APPLICATION OF MR. CASEMENT, REEVE AND POSTMASTER TO PURCHASE ISLANDS IN JACK'S LAKE (WHITE LAKE), METHUEN TOWNSHIP RG 10 VOL. 2797 FILE # 159,556 PART 0 REEL # C-11280	1895
ALNWICK-LAND	ALNWICK AGENCY - ESTATE OF THE LATE WILLIAM BLAKER OF THE ALNWICK RESERVE (LOCATION TICKET) RG 10 VOL. 2797 FILE # 159,214 PART 0 REEL # C-11280	1895-1906
ALNWICK-LAND	ALNWICK AGENCY - CORRESPONDENCE REGARDING DEEDS TO SMALL ISLANDS IN THE NAPANEE RIVER, OPPOSITE LOTS 9 AND 10, CON. 1, RICHMOND TOWNSHIP (PLANS, SKETCHES) RG 10 VOL. 2798 FILE # 160,269 PART 0 REEL # C-11280	1895-1945

SUBJECT	FILE NAME	DATES
ALNWICK-LAND	ALNWICK AGENCY - CORRESPONDENCE REGARDING AN AGREEMENT TO LEASE FIVE ACRES OF LOCATION 87 ON THE ALNWICK RESERVE BETWEEN ALLAN TOBICO AND JAMES LINTON RG 10 VOL. 2802 FILE # 160,977 PART 0 REEL # C-11281	1895
ALNWICK-LAND	ALNWICK AGENCY - CORRESPONDENCE REGARDING TRESPASSERS ON, AND THE SALE OF A PART OF WILSON'S ISLAND, OPPOSITE LOT 1, CON. 10, MURRAY TOWNSHIP RG 10 VOL. 2802 FILE # 160,976 PART 0 REEL # C-11281	1895-1896
ALNWICK-LAND	ALNWICK AGENCY - AGREEMENT BETWEEN MADDEN CROWE AND HIRAM AND WILLIAM TAYLOR TO LEASE LOCATION 68 ON THE ALNWICK RESERVE RG 10 VOL. 2803 FILE # 161,235 PART 0 REEL # C-11281	1895
ALNWICK-LAND	ALNWICK AGENCY - AGREEMENT BETWEEN JEREMIAH PETERS AND HUGH FLEMING TO LEASE LOCATIONS 4 AND 5 ON THE ALNWICK RESERVE RG 10 VOL. 2804 FILE # 161,438 PART 0 REEL # C-11281	1895
ALNWICK-LAND	ALNWICK AGENCY - RETURN OF RENTS RECEIVED PAYABLE TO THE ALNWICK BAND RG 10 VOL. 2805 FILE # 161,707 PART 0 REEL # C-11281	1895
ALNWICK-LAND	ALNWICK AGENCY - AGREEMENT TO LEASE FOUR ACRES OF LOCATION 80 ON THE ALNWICK RESERVE FORM MRS. SCOTT BEAVER TO WILLIAM LEEPER RG 10 VOL. 2806 FILE # 162,097 PART 0 REEL # C-11281	1895
ALNWICK-LAND	ALNWICK AGENCY - AGREEMENT TO LEASE PART OF LOCATION 48 ON THE ALNWICK RESERVE FROM JOSEPH BEAVER TO ALBERT HILL RG 10 VOL. 2806 FILE # 161,992 PART 0 REEL # C-11281	1895-1896
ALNWICK-LAND	ALNWICK AGENCY - AGREEMENT BETWEEN MARY CHASE AND THOMAS INGHAM TO LEASE THE NORTH PART OF LOCATION 102, ALNWICK RESERVE RG 10 VOL. 2806 FILE # 162,262 PART 0 REEL # C-11281	1895-1896

SUBJECT	FILE NAME	DATES
ALNWICK-LAND	ALNWICK AGENCY - AGREEMENT BETWEEN JOHN COMEGO AND WILLIAM KENNEDY TO LEASE 4 ACRES OF LOCATION 82, IN ALNWICK RESERVE RG 10 VOL. 2807 FILE # 162,791 PART 0 REEL # C-11281	1895
ALNWICK-LAND	ALNWICK AGENCY - AGREEMENT TO LEASE LAND ON THE ALNWICK RESERVE TO WILLIAM NICHOL RG 10 VOL. 2811 FILE # 164,840 PART 0 REEL # C-11282	1895
ALNWICK-LAND	ALNWICK AGENCY - AGREEMENT BETWEEN JEREMIAH PETERS AND HUGH FLEMING TO LEASE LAND ON THE ALNWICK RESERVE RG 10 VOL. 2811 FILE # 164,898 PART 0 REEL # C-11282	1895
ALNWICK-LAND	ALNWICK AGENCY - AGREEMENT BETWEEN ALLAN TOBICO AND JAMES LINTON TO LEASE LOCATION 87 ON THE ALNWICK RESERVE RG 10 VOL. 2815 FILE # 166,229 PART 0 REEL # C-11282	1895
ALNWICK-LAND	ALNWICK AGENCY - APPLICATION OF H.E. FORD AND CHARLES LOUTTIT TO PURCHASE ISLANDS IN OAK LAKE AND KASHABOGAMOG LAKE, METHUEN TOWNSHIP RG 10 VOL. 2815 FILE # 166,067 PART 0 REEL # C-11282	1895-1897
ALNWICK-LAND	ALNWICK AGENCY - AGREEMENT BETWEEN MITCHELL CHUBB AND GEORGE MCGIVERN AND LATER BETWEEN ENOCK CROW TO GEORGE HARVIE TO LEASE 23 ACRES ON LOCATION 62, ALNWICK RESERVE RG 10 VOL. 2815 FILE # 166,228 PART 0 REEL # C-11282	1895-1903
ALNWICK-LAND	ALNWICK AGENCY - CORRESPONDENCE REGARDING THE SALE OF CAPTAIN LYONS ISLAND (BUNNEL'S ISLAND, JOB'S ISLAND) IN EAST LAKE, ATHOL TOWNSHIP TO HAL BEAUMONT HOLLENBERGER OF CLEVELAND, OHIO RG 10 VOL. 2815 FILE # 166,113 PART 0 REEL # C-11282	1895-1919

SUBJECT	FILE NAME	DATES
ALNWICK-LAND	ALNWICK AGENCY - PATENT FOR ISLAND NO. 11, SMITH SECTION, STONY LAKE ISSUED TO REVEREND J.H. COLLUM RG 10 VOL. 2817 FILE # 166,653 PART 0 REEL # C-11282	1895
ALNWICK-LAND	ALNWICK AGENCY - APPLICATION OF L.S. KNAPP OF GANANOQUE TO LEASE TEN ACRES OF BOYCE (RICHARDSON'S) MARSH IN THE ST. LAWRENCE RIVER OPPOSITE LANSDOWNE TOWNSHIP AND LYING BETWEEN STURTIVANT'S POINT ISLAND AND THE MAINLAND RG 10 VOL. 2818 FILE # 167,005 PART 0 REEL # C-11282	1895-1897
ALNWICK-LAND	ALNWICK AGENCY - APPLICATIONS OF ARTHUR AND RUFUS STEVENSON TO PURCHASE ISLANDS 85 AND 107 IN STONY LAKE RG 10 VOL. 2819 FILE # 167,501 PART 0 REEL # C-11283	1895-1897
ALNWICK-LAND	ALNWICK AGENCY - RESOLUTION OF THE ALNWICK COUNCIL LOCATING SUSAN SKY WIDOW OF JACOB SKY ON LOCATION 63 ON THE RESERVE RG 10 VOL. 2821 FILE # 168,064 PART 0 REEL # C-11283	1895
ALNWICK-LAND	ALNWICK AGENCY - AGREEMENT BETWEEN HURLBURT SMOKE AND JOHN MCMILLAN TO LEASE LOCATION 64 ON THE RESERVE AND AGREEMENT TO BUY A SMALL HOUSE ON LOCATION 73 BETWEEN WILLIAM RATHBURN AND ZACCHEUS SMOKE RG 10 VOL. 2821 FILE # 168,103 PART 0 REEL # C-11283	1895-1908
ALNWICK-LAND	ALNWICK AGENCY - RESOLUTION OF THE ALNWICK COUNCIL TO SURRENDER FOR SALE ALL THE TIMBER ON LOCATIONS 102, 103 AND 104, "EAST OF THE TRAVELLED ROAD KNOWN AS THE SAW MILL ROAD" RG 10 VOL. 2833 FILE # 170,254 PART 0 REEL # C-11284	1896
ALNWICK-LAND	ALNWICK AGENCY - AGREEMENT BETWEEN ALLAN TOBICO AND JAMES LINTON TO LEASE 6 3/4 ACRES OF LOCATION 87 ON THE ALNWICK RESERVE RG 10 VOL. 2834 FILE # 170,334 PART 0 REEL # C-11284	1896

SUBJECT	FILE NAME	DATES
ALNWICK-LAND	ALNWICK AGENCY - CORRESPONDENCE REGARDING A PATENT TO ISLAND NO. 83 IN THE ST. LAWRENCE RIVER SOLD TO THE REVEREND ALLAN MCROSSIE OF ST. JAMES METHODIST EPISCOPAL CHURCH, NEW YORK CITY RG 10 VOL. 2836 FILE # 171,059 PART 0 REEL # C-11284	1896-1909
ALNWICK-LAND	ALNWICK AGENCY - RETURN OF RENTS ON THE ALNWICK RESERVE RG 10 VOL. 2837 FILE # 171,349 PART 0 REEL # C-11284	1896
ALNWICK-LAND	ALNWICK AGENCY - RESOLUTION OF THE ALNWICK COUNCIL TO HAVE WILLIAM SHILLING REMOVED FROM THE PAYLIST AND ENTERED ON THE LISTS OF THE RAMA BAND. CORRESPONDENCE REGARDING LOCATION 104 ON THE ALNWICK RESERVE TO BE GIVEN TO JOHN PAUL RG 10 VOL. 2842 FILE # 172,608 PART 0 REEL # C-9661R	1896
ALNWICK-LAND	ALNWICK AGENCY - AGREEMENT TO LEASE LAND ON THE ALNWICK RESERVE FROM ALMIRA BEAVER, WIDOW OF WILLIAM H. BEAVER TO HUGH FLEMMING RG 10 VOL. 2842 FILE # 173,014 PART 0 REEL # C-11285	1896
ALNWICK-LAND	ALNWICK AGENCY - AGREEMENT BETWEEN PETER COMEGO AND WILLIAM NICHOL TO LEASE PART OF LOCATION 60 ON THE ALNWICK RESERVE RG 10 VOL. 2844 FILE # 173,378 PART 0 REEL # C-11285	1896
ALNWICK-LAND	ALNWICK AGENCY - AGREEMENT BETWEEN MOSES SMOKE AND FRANCIS NICHOL TO LEASE A PART OF LOCATION 61 ON THE ALNWICK RESERVE RG 10 VOL. 2844 FILE # 173,379 PART 0 REEL # C-11285	1896
ALNWICK-LAND	ALNWICK AGENCY - AGREEMENT TO LEASE PART OF LOCATION 31 ON THE ALNWICK RESERVE FROM JOHN POLLOCH TO WILLIAM BRISHIN (1896) AND THOMAS FANNING (1897) RG 10 VOL. 2844 FILE # 173,265 PART 0 REEL # C-11285	1896-1897

SUBJECT	FILE NAME	DATES
ALNWICK-LAND	ALNWICK AGENCY - RENT RETURNS FOR MAY AND JUNE TO THE ALNWICK BAND RG 10 VOL. 2845 FILE # 173,901 PART 0 REEL # C-11285	1896
ALNWICK-LAND	ALNWICK AGENCY - AGREEMENT TO LEASE LAND ON THE ALNWICK RESERVE FROM HIRAM BEAVER AND MRS. HIRAM (CECILIA) BEAVER, WIDOW OF SCOTT BEAVER TO WILLIAM LEEPER AND THOMAS GEORGE RG 10 VOL. 2846 FILE # 174,007 PART 0 REEL # C-11285	1896-1897
ALNWICK-LAND	ALNWICK AGENCY - AGREEMENT TO LEASE LAND ON THE RICE LAKE RESERVE FROM ANN SPANIARD TO ROBERT ADAMSON RG 10 VOL. 2847 FILE # 174,633 PART 0 REEL # C-11285	1896
ALNWICK-LAND	ALNWICK AGENCY - AGREEMENT TO LEASE PART OF LOT 5, CON. 10, OTONABEE TOWNSHIP FROM MRS. ELIZA MARTIN, GUARDIAN OF JOHN CROWE AND ROBERT ADAMSON RG 10 VOL. 2847 FILE # 174,635 PART 0 REEL # C-11286	1896
ALNWICK-LAND	ALNWICK AGENCY - REQUEST OF AGENT MR. JOHN THACKERAY FOR INFORMATION REGARDING LOTS 35-43, INCLUSIVE, ON THE ALNWICK RESERVE RG 10 VOL. 2847 FILE # 174,771 PART 0 REEL # C-11286	1896
ALNWICK-LAND	ALNWICK AGENCY - AGREEMENT TO LEASE PART OF LOT 4, CON. 10, OTONABEE TOWNSHIP FROM PAUL ELM TO ROBERT ADAMSON RG 10 VOL. 2847 FILE # 174,634 PART 0 REEL # C-11285	1896-1901
ALNWICK-LAND	CAPE CROKER AGENCY - APPLICATION OF ROBERT BLACKLOCK TO PURCHASE LOTS 5 AND 9, CON. 9 EAST OF BURY ROAD IN ST. EDMUNDS TOWNSHIP RG 10 VOL. 2848 FILE # 175,374 PART 0 REEL # C-11286	1896
ALNWICK-LAND	ALNWICK AGENCY - AGREEMENT TO LEASE 10 ACRES OF LOCATION 85 ON THE ALNWICK RESERVE FROM CHARLES FISHER TO WALTER HICKS RG 10 VOL. 2848 FILE # 175,413 PART 0 REEL # C-11286	1896

SUBJECT	FILE NAME	DATES
ALNWICK-LAND	ALNWICK AGENCY - LEASE OF LOCATIONS 1 AND 59 IN THE ALNWICK RESERVE TO WILLIAM H. JEWELL RG 10 VOL. 2878 FILE # 177,913 PART 0 REEL # C-11291	1896-1897
ALNWICK-LAND	ALNWICK AGENCY - AGREEMENT BETWEEN THOMAS MARSDEN AND WILLIAM NICHOL TO LEASE LOCATION 70 ON THE ALNWICK RESERVE (COPIES OF NICHOL'S BONDS AND LEASES) RG 10 VOL. 2880 FILE # 178,637 PART 0 REEL # C-11291	1896-1909
ALNWICK-LAND	ALNWICK AGENCY - AGREEMENT BETWEEN HIRAM BEAVER AND WILLIAM LEEPER, TO LEASE FIVE ACRES OF LOCATION 78 ON THE ALNWICK RESERVE RG 10 VOL. 2881 FILE # 179,187 PART 0 REEL # C-11291	1896
ALNWICK-LAND	ALNWICK AGENCY - CORRESPONDENCE REGARDING THE SALE OF LITTLE GOOSE ISLAND (PARMENTER, FORSYTH ON HOPE ISLAND) OPPOSITE GANANOQUE IN THE ST. LAWRENCE RIVER TO ROBERT FORSYTH OF MONTREAL RG 10 VOL. 2884 FILE # 180,472 PART 0 REEL # C-11291	1872-1896
ALNWICK-LAND	ALNWICK AGENCY - AGREEMENT BETWEEN SAMPSON COMEGO AND JOHN WEATHERUP AND SAMPSON COMEGO AND WILLIAM HARSTONE TO LEASE PART OF LOCATION 107 ON THE ALNWICK RESERVE RG 10 VOL. 2884 FILE # 180,172 PART 0 REEL # C-11291	1896-1905
ALNWICK-LAND	ALNWICK AGENCY - APPLICATIONS TO PURCHASE WHITE'S ISLAND IN HAY BAY (SKETCH) RG 10 VOL. 2896 FILE # 182,559 PART 0 REEL # C-11293	1897-1905
ALNWICK-LAND	ALNWICK AGENCY - AGREEMENT BETWEEN THOMAS MARSDEN AND THOMAS INGHAM TO LEASE PART OF THE SW CORNER OF LOCATION 20 ON THE ALNWICK RESERVE RG 10 VOL. 2898 FILE # 183,454 PART 0 REEL # C-11294	1897

SUBJECT	FILE NAME	DATES
ALNWICK-LAND	ALNWICK AGENCY - REQUEST FOR INFORMATION REGARDING LAND ON THE RICE LAKE RESERVE OWNED BY THE COBOURG AND PETERBOROUGH RAILWAY RG 10 VOL. 2898 FILE # 183,728 PART 0 REEL # C-11294	1897
ALNWICK-LAND	ALNWICK AGENCY - AGREEMENT BETWEEN JEREMIAH PETERS AND HUGH FLEMING TO LEASE PARTS OF LOCATIONS 4 AND 56 ON THE ALNWICK RESERVE RG 10 VOL. 2903 FILE # 185,320 PART 0 REEL # C-11295	1897
ALNWICK-LAND	ALNWICK AGENCY - AGREEMENT BETWEEN JACOB COMEGO AND JAMES DUNNETT AND JOHN COMEGO AND NIXON D. TIMLIN TO LEASE PART OF LOCATION 82 ON THE ALNWICK RESERVE RG 10 VOL. 2904 FILE # 185,648 PART 0 REEL # C-11295	1897
ALNWICK-LAND	ALNWICK AGENCY - AGREEMENT BETWEEN ENOCH CROWE AND FRANK NICHOL TO LEASE LOCATION 61 ON THE ALNWICK RESERVE RG 10 VOL. 2916 FILE # 185,949 PART 0 REEL # C-11298	1897
ALNWICK-LAND	ALNWICK AGENCY - AGREEMENT BETWEEN ELIZABETH BEAVER AND JAMES ROBERTS TO LEASE A PART OF LOCATION 52 ON THE ALNWICK RESERVE RG 10 VOL. 2916 FILE # 186,064 PART 0 REEL # C-11298	1897
ALNWICK-LAND	ALNWICK AGENCY - AGREEMENT BETWEEN JOSHUA PAUL AND THOMAS DRAPE TO LEASE PART OF LOCATION 71 ON THE ALNWICK RESERVE RG 10 VOL. 2917 FILE # 186,705 PART 0 REEL # C-11298	1897
ALNWICK-LAND	ALNWICK AGENCY - AGREEMENT BETWEEN JAMES BLAKER AND ANDREW BLAKE, JOHN BURKELL, GEORGE E. BLAKER, AND JOHN DUNN TO LEASE A PART OF LOCATION 24 ON THE ALNWICK RESERVE RG 10 VOL. 2917 FILE # 186,706 PART 0 REEL # C-11298	1897-1907

SUBJECT	FILE NAME	DATES
ALNWICK-LAND	ALNWICK AGENCY - AGREEMENT BETWEEN GEORGE CROWE, WILLIAM COPPOWAY AND JOSEPH TAYLOR TO LEASE PART OF LOCATIONS 43 AND 44 ON THE RICE LAKE RESERVE RG 10 VOL. 2918 FILE # 186,897 PART 0 REEL # C-11298	1897-1899
ALNWICK-LAND	ALNWICK AGENCY - AGREEMENT BETWEEN HIRAM BEAVER AND WILLIAM LEEPER TO LEASE LOCATIONS 77 AND 78 ON THE ALNWICK RESERVE RG 10 VOL. 2931 FILE # 193,257 PART 0 REEL # C-11299	1897
ALNWICK-LAND	ALNWICK AGENCY - AGREEMENT BETWEEN JOSHUA PAUL AND GEORGE MCGIVERN TO LEASE A PORTION OF LOCATION 71 ON THE ALNWICK RESERVE RG 10 VOL. 2939 FILE # 196,908 PART 0 REEL # C-11301	1898
ALNWICK-LAND	ALNWICK AGENCY - AGREEMENT BETWEEN JOHN H. CHASE AND JOHN BROWN TO LEASE A PORTION OF LOCATION 38 ON THE ALNWICK RESERVE RG 10 VOL. 2942 FILE # 197,969 PART 0 REEL # C-11301	1898-1906
ALNWICK-LAND	ALNWICK AGENCY - CORRESPONDENCE REGARDING THE PURCHASE OF SUGAR ISLAND IN RICE LAKE BY THE ALNWICK BAND, AND SUBSEQUENT LAND SALES AND LEASES BY THE BAND (GRANTS, DEEDS, AGREEMENTS, SURRENDERS, BONDS AND WILLS) RG 10 VOL. 2944 FILE # 198,402 PART 0 REEL # C-11301	1898-1928
ALNWICK-LAND	ALNWICK AGENCY - AGREEMENTS BETWEEN GEORGE BLAKER AND EDWARD NICHOL, GEORGE BLAKER AND THOMAS A. BROWN AND GEORGE BLAKER AND THE ALNWICK AGRICULTURAL SOCIETY TO LEASE LOCATION 66 ON THE ALNWICK RESERVE RG 10 VOL. 2952 FILE # 202,031 PART 0 REEL # C-11302	1898-1907
ALNWICK-LAND	ALNWICK AGENCY - AGREEMENT BETWEEN JOHN POLLOCK AND EDWARD FANNING AND JOHN POLLOCK AND WILLIAM LEEPER TO LEASE A PART OF LOCATION 31 ON THE ALNWICK RESERVE RG 10 VOL. 2969 FILE # 208,045 PART 0 REEL # C-11304	1899-1901

SUBJECT	FILE NAME	DATES
ALNWICK-LAND	ALNWICK AGENCY - LIST OF PERSONS RECEIVING RENT RETURNS FROM AGENT JOHN THACKERAY FOR THE YEAR 1899 RG 10 VOL. 2990 FILE # 215,830 PART 0 REEL # C-11307	1899-1901
ALNWICK-LAND	ALNWICK AGENCY - ESTATE OF THE LATE ELIZA SHIPPEGAW OF THE ALNWICK BAND (LOCATION TICKETS). RG 10 VOL. 3028 FILE # 231,130 PART 0 REEL # C-9666R	1901
ALNWICK-LAND	ALNWICK AGENCY - CORRESPONDENCE REGARDING THE SALE OF CERTAIN ISLANDS IN THE ST. LAWRENCE RIVER OPPOSITE THE TOWNSHIP OF PITTSBURG, LEEDS, LANSDOWNE ESCOTT, YOUNG AND ELIZABETHTOWN. RG 10 VOL. 3036 FILE # 236,725 PART 0 REEL # C-11314	1901
ALNWICK-LAND	ALNWICK AGENCY - ADVERTISEMENTS FOR THE SALE OF CERTAIN SMALL ISLANDS IN THE ST. LAWRENCE RIVER TO BE PLACED IN ONTARIO NEWSPAPERS RG 10 VOL. 3036 FILE # 236,725-X PART 0 REEL # C-11314	1907
ALNWICK-LAND	ALNWICK AGENCY - SALE OF ISLANDS IN THE ST. LAWRENCE RIVER (PLANS). RG 10 VOL. 3036 FILE # 236,725-1 PART 0 REEL # C-11314	1907-1917
ALNWICK-LAND	ALNWICK AGENCY - SALE OF ISLANDS IN THE ST. LAWRENCE RIVER. RG 10 VOL. 3037 FILE # 236,725-1B PART 1 REEL # C-11314	1901-1906
ALNWICK-LAND	ALNWICK AGENCY - SALE OF ISLANDS IN THE ST. LAWRENCE RIVER RG 10 VOL. 3037 FILE # 236,725-1B PART 2 REEL # C-11314	1902-1922
ALNWICK-LAND	ALNWICK AGENCY - SALE OF ISLANDS IN THE ST. LAWRENCE RIVER. RG 10 VOL. 3037 FILE # 236,725-1A PART 0 REEL # C-11314	1918-1931

SUBJECT	FILE NAME	DATES
ALNWICK-LAND	ALNWICK AGENCY - SALE OF ISLANDS IN THE ST. LAWRENCE RIVER (PLANS). RG 10 VOL. 3037 FILE # 236,725-1C PART 3 REEL # C-11314	1931-1940
ALNWICK-LAND	ALNWICK AGENCY - APPLICATION OF RAY MCDONALD TO PURCHASE GOOSE ISLAND IN THE ST. LAWRENCE RIVER. RG 10 VOL. 3038 FILE # 236,725-10 PART 0 REEL # C-11315	1901
ALNWICK-LAND	ALNWICK AGENCY - SALE OF ISLAND 98J IN THE ST. LAWRENCE RIVER TO JOSEPH PENO OF NEW YORK. RG 10 VOL. 3038 FILE # 236,725-11 PART 0 REEL # C-11315	1901
ALNWICK-LAND	ALNWICK AGENCY - SALE OF ISLAND 18A IN THE ST. LAWRENCE RIVER TO MRS. CATHERINE EMILY CAMPBELL. RG 10 VOL. 3038 FILE # 236,725-17 PART 0 REEL # C-11315	1901
ALNWICK-LAND	ALNWICK AGENCY - SALE OF ISLANDS 17F AND 17G OF THE ADMIRALTY GROUP IN THE ST. LAWRENCE RIVER TO HARRY CLAY EDWARDS ON BEHALF OF THE DRIFTERS CLUB OF GANANOQUE. RG 10 VOL. 3038 FILE # 236,725-18 PART 0 REEL # C-11315	1901
ALNWICK-LAND	ALNWICK AGENCY - APPLICATION OF G.T. RAFFERTY TO PURCHASE ISLAND 117 IN THE ST. LAWRENCE RIVER. RG 10 VOL. 3038 FILE # 236,725-19 PART 0 REEL # C-11315	1901
ALNWICK-LAND	ALNWICK AGENCY - SALE OF ISLANDS 121A AND 121E IN THE ST. LAWRENCE RIVER TO ANSON JONES OF TORONTO. RG 10 VOL. 3038 FILE # 236,725-20 PART 0 REEL # C-11315	1901
ALNWICK-LAND	ALNWICK AGENCY - APPLICATIONS TO PURCHASE RICH OR CROW ISLAND IN THE ST. LAWRENCE RIVER. RG 10 VOL. 3038 FILE # 236,725-3 PART 0 REEL # C-11314	1901

SUBJECT	FILE NAME	DATES
ALNWICK-LAND	ALNWICK AGENCY - APPLICATION OF W.H. METZLER OF SYRACUSE, N.Y., TO PURCHASE ISLAND 14B, ADMIRALTY GROUP IN THE ST. LAWRENCE RIVER. RG 10 VOL. 3038 FILE # 236,725-7 PART 0 REEL # C-11315	1901
ALNWICK-LAND	ALNWICK AGENCY - SALE OF RALEIGH OR SPONGE ISLAND IN THE ST. LAWRENCE RIVER TO O.K. FRASER. RG 10 VOL. 3038 FILE # 236,725-8 PART 0 REEL # C-11315	1901
ALNWICK-LAND	ALNWICK AGENCY - SALE OF ISLAND 104A IN THE ST. LAWRENCE RIVER TO MRS. EMILY STUART EATON OF NEW YORK. RG 10 VOL. 3038 FILE # 236,725-21 PART 0 REEL # C-11315	1901-1902
ALNWICK-LAND	ALNWICK AGENCY - SALE OF CERTAIN ISLANDS IN THE ST. LAWRENCE RIVER TO CHARLES MURPHY, BARRISTER, OF OTTAWA. RG 10 VOL. 3038 FILE # 236,725-23 PART 0 REEL # C-11315	1901-1902
ALNWICK-LAND	ALNWICK AGENCY - SALE OF ISLAND 19A IN THE ST. LAWRENCE RIVER TO WILLIAM GORDON MATTHEWS. RG 10 VOL. 3038 FILE # 236,725-25 PART 0 REEL # C-11315	1901-1902
ALNWICK-LAND	ALNWICK AGENCY - APPLICATIONS TO PURCHASE ISLAND NO. 34, LAKE FLEET GROUP IN THE ST. LAWRENCE RIVER. RG 10 VOL. 3038 FILE # 236,725-5 PART 0 REEL # C-11314	1901-1902
ALNWICK-LAND	ALNWICK AGENCY - SALE OF ISLAND 24A IN THE ST. LAWRENCE RIVER TO EDWARD L. NICHOLS OF NEW YORK. RG 10 VOL. 3038 FILE # 236,725-13 PART 1/2 REEL # C-11315	1901-1902
ALNWICK-LAND	ALNWICK AGENCY - APPLICATION OF LOUIS PICARD (PICOR) TO PURCHASE THE SISTER ISLANDS IN THE ST. LAWRENCE RIVER. RG 10 VOL. 3038 FILE # 236,725-24 PART 0 REEL # C-11315	1901-1904

SUBJECT	FILE NAME	DATES
ALNWICK-LAND	ALNWICK AGENCY - SALE OF ISLANDS 75C AND 81A IN THE ST. LAWRENCE RIVER TO MALCOLM ROY MACDONALD OF LANSDOWNE, ONTARIO. RG 10 VOL. 3038 FILE # 236,725-22 PART 0 REEL # C-11315	1901-1905
ALNWICK-LAND	ALNWICK AGENCY - APPLICATIONS TO PURCHASE RAMSDEN ISLAND (NO. 36) IN THE ST. LAWRENCE RIVER. RG 10 VOL. 3038 FILE # 236,725-2 PART 0 REEL # C-11314	1901-1906
ALNWICK-LAND	ALNWICK AGENCY - SALE OF ISLAND 14A TO FRANCIS JOSEPH BEALL AND 14B TO W.H. METZLER, OF SYRACUSE N.Y., BOTH ISLANDS IN THE ST. LAWRENCE RIVER. RG 10 VOL. 3038 FILE # 236,725-6 PART 0 REEL # C-11314-11315	1901-1907
ALNWICK-LAND	ALNWICK AGENCY - SALE OF ISLAND 56 IN THE ST. LAWRENCE RIVER TO MRS. ALICE BOYCE OF MINDEN, ONTARIO. RG 10 VOL. 3038 FILE # 236,725-15 PART 0 REEL # C-11315	1901-1908
ALNWICK-LAND	ALNWICK AGENCY - SALE OF ISLANDS 17B AND 17C IN THE ST. LAWRENCE RIVER TO JAMES ADAMS OF KINGSTON. RG 10 VOL. 3038 FILE # 236,725-16 PART 0 REEL # C-11315	1901-1908
ALNWICK-LAND	ALNWICK AGENCY - SALE OF ISLAND 10A IN THE ST. LAWRENCE RIVER TO GILBERT BELFIE. RG 10 VOL. 3038 FILE # 236,725-9 PART 0 REEL # C-11315	1901-1909
ALNWICK-LAND	ALNWICK AGENCY - SALE OF MYERS (TURNIP) ISLAND IN THE ST. LAWRENCE RIVER TO E. EDWIN HOWARD OF MONTREAL RG 10 VOL. 3038 FILE # 236,725-14 PART 0 REEL # C-11315	1901-1912
ALNWICK-LAND	ALNWICK AGENCY - APPLICATIONS TO PURCHASE LITTLE STAVE ISLAND IN THE ST. LAWRENCE RIVER. RG 10 VOL. 3038 FILE # 236,725-4 PART 0 REEL # C-11314	1901-1927

SUBJECT	FILE NAME	DATES
ALNWICK-LAND	ALNWICK AGENCY - SALE OF PRINCESS AND BROWN ISLANDS IN THE ST. LAWRENCE RIVER TO THOMAS LEOPOLD WILSON OF OTTAWA. RG 10 VOL. 3038 FILE # 236,725-12 PART 0 REEL # C-11315	1901-1939
ALNWICK-LAND	ALNWICK AGENCY - APPLICATION OF FRANK T. LENT TO PURCHASE ISLANDS 14C AND 14D IN THE ST. LAWRENCE RIVER. RG 10 VOL. 3039 FILE # 236,725-32 PART 0 REEL # C-11315	1901
ALNWICK-LAND	ALNWICK AGENCY - APPLICATION OF J.E.W. DARLING TO PURCHASE ISLANDS 87D AND 87G IN THE ST. LAWRENCE RIVER. RG 10 VOL. 3039 FILE # 236,725-38 PART 0 REEL # C-11315	1901
ALNWICK-LAND	ALNWICK AGENCY - APPLICATION OF WILLIAM J. REID TO PURCHASE ISLANDS 47F AND 47G IN THE ST. LAWRENCE RIVER. RG 10 VOL. 3039 FILE # 236,725-40 PART 0 REEL # C-11315	1901
ALNWICK-LAND	ALNWICK AGENCY - SALE OF ISLANDS 33F AND 33H IN THE ST. LAWRENCE RIVER TO JAMES REID. RG 10 VOL. 3039 FILE # 236,725-41 PART 0 REEL # C-11315	1901
ALNWICK-LAND	ALNWICK AGENCY - SALE OF ISLAND NO 3 IN THE BATTEAU CHANNEL ST. LAWRENCE RIVER TO MARY CREIGHTON MCAULEY. RG 10 VOL. 3039 FILE # 236,725-43 PART 0 REEL # C-11315	1901
ALNWICK-LAND	ALNWICK AGENCY - SALE OF ISLAND 98A IN THE ST. LAWRENCE RIVER TO JESSIE DARLING. RG 10 VOL. 3039 FILE # 236,725-46 PART 0 REEL # C-11315	1901
ALNWICK-LAND	ALNWICK AGENCY - SALE OF ISLAND 87E IN THE ST. LAWRENCE RIVER TO THOMAS J. DARLING. RG 10 VOL. 3039 FILE # 236,725-47 PART 0 REEL # C-11315	1901

SUBJECT	FILE NAME	DATES
ALNWICK-LAND	ALNWICK AGENCY - APPLICATIONS OF THOMAS AND FREEMAN SHIPMAN TO PURCHASE ISLANDS 59F AND 59H RESPECTIVELY IN THE ST. LAWRENCE RIVER. RG 10 VOL. 3039 FILE # 236,725-39 PART 0 REEL # C-11315	1901-1902
ALNWICK-LAND	ALNWICK AGENCY - SALE OF ROYAL AND PRINCE ALFRED ISLANDS IN THE ST. LAWRENCE RIVER TO JOHN HOPE, BOOKSELLER OF OTTAWA. RG 10 VOL. 3039 FILE # 236,725-48 PART 0 REEL # C-11315	1901-1902
ALNWICK-LAND	ALNWICK AGENCY - SALE OF ISLAND 91A IN THE ST. LAWRENCE RIVER TO WILLIAM KENT ROSE OF CLEVELAND (GRANT). RG 10 VOL. 3039 FILE # 236,725-49 PART 0 REEL # C-11315	1901-1902
ALNWICK-LAND	ALNWICK AGENCY - SALE OF ISLAND "G", ADMIRALTY GROUP IN THE ST. LAWRENCE RIVER TO MISS JENNIE FORSYTH OF MONTREAL RG 10 VOL. 3039 FILE # 236,725-29 PART 0 REEL # C-11315	1901-1903
ALNWICK-LAND	ALNWICK AGENCY - APPLICATION OF EGBERT MALLORY TO PURCHASE GOOSE ISLAND IN THE ST. LAWRENCE RIVER. RG 10 VOL. 3039 FILE # 236,725-35 PART 0 REEL # C-11315	1901-1903
ALNWICK-LAND	ALNWICK AGENCY - SALE OF DUMBFOUNDER AND NIAGARA ISLANDS IN THE ST. LAWRENCE RIVER TO S.G. ROSENBAUM OF NEW YORK. RG 10 VOL. 3039 FILE # 236,725-26 PART 0 REEL # C-11315	1901-1904
ALNWICK-LAND	ALNWICK AGENCY - SALE OF ISLANDS 89D AND 93D IN THE ST. LAWRENCE RIVER TO EVA G. HORTON. RG 10 VOL. 3039 FILE # 236,725-44 PART 0 REEL # C-11315	1901-1904
ALNWICK-LAND	ALNWICK AGENCY - SALE OF CERTAIN ISLANDS IN THE ST. LAWRENCE RIVER TO ALFRED M. SCOTT AND JUSTICE BYRON MOFFATT BRITTON. RG 10 VOL. 3039 FILE # 236,725-27 PART 0 REEL # C-11315	1901-1908

SUBJECT	FILE NAME	DATES
ALNWICK-LAND	ALNWICK AGENCY - SALE OF BASS ISLAND IN THE ST. LAWRENCE RIVER TO MARY A. FLOWER OF NEW YORK. RG 10 VOL. 3039 FILE # 236,725-28 PART 0 REEL # C-11315	1901-1908
ALNWICK-LAND	ALNWICK AGENCY - APPLICATIONS TO PURCHASE JONES AND TURNIP ISLAND IN THE ST. LAWRENCE RIVER. RG 10 VOL. 3039 FILE # 236,725-34 PART 0 REEL # C-11315	1901-1908
ALNWICK-LAND	ALNWICK AGENCY - APPLICATION TO PURCHASE ISLANDS 109C AND 116P IN THE ST. LAWRENCE RIVER (PLAN OF CANADIAN ISLANDS IN THE ST. LAWRENCE RIVER). RG 10 VOL. 3039 FILE # 236,725-37 PART 0 REEL # C-11315	1901-1908
ALNWICK-LAND	ALNWICK AGENCY - APPLICATIONS TO PURCHASE SPECTACLES ISLANDS, EAST AND WEST IN THE BATTEAU CHANNEL, ST. LAWRENCE RIVER. RG 10 VOL. 3039 FILE # 236,725-42 PART 0 REEL # C-11315	1901-1908
ALNWICK-LAND	ALNWICK AGENCY - SALE OF CERTAIN ISLANDS IN THE ST. LAWRENCE RIVER TO WILLIAM HENRY CLAYTON BROWN OF NEW YORK. RG 10 VOL. 3039 FILE # 236,725-50 PART 0 REEL # C-11315	1901-1911
ALNWICK-LAND	ALNWICK AGENCY - SALE OF ISLANDS IN THE ST. LAWRENCE RIVER. RG 10 VOL. 3039 FILE # 236,725-31 PART 0 REEL # C-11315	1901-1914
ALNWICK-LAND	ALNWICK AGENCY - SALE OF ISLANDS KNOWN AS THE PUNTS AND SEVERAL OTHER SMALL ISLANDS IN THE ST. LAWRENCE RIVER TO MRS. FANNIE (DEANE) LENT. RG 10 VOL. 3039 FILE # 236,725-30 PART 0 REEL # C-11315	1901-1916
ALNWICK-LAND	ALNWICK AGENCY - CORRESPONDENCE REGARDING PATENTS TO CERTAIN ISLANDS IN THE FISH DAM GROUP ISSUED TO HENRY CRAFTS MUNRO. RG 10 VOL. 3039 FILE # 236,725-45 PART 0 REEL # C-11315	1901-1922

SUBJECT	FILE NAME	DATES
ALNWICK-LAND	ALNWICK AGENCY - APPLICATIONS TO PURCHASE CERTAIN ISLANDS IN THE ST. LAWRENCE RIVER. RG 10 VOL. 3039 FILE # 236,725-36 PART 0 REEL # C-11315	1901-1927
ALNWICK-LAND	ALNWICK AGENCY - SALE OF CERTAIN ISLANDS IN THE ST. LAWRENCE RIVER. RG 10 VOL. 3039 FILE # 236,725-33 PART 0 REEL # C-11315	1901-1930
ALNWICK-LAND	ALNWICK AGENCY - APPLICATION OF J.H. BAXTER TO PURCHASE AN ISLAND IN THE ST. LAWRENCE RIVER. RG 10 VOL. 3040 FILE # 236,725-51 PART 0 REEL # C-11315	1901
ALNWICK-LAND	ALNWICK AGENCY - SALE OF CERTAIN ISLANDS IN THE ST. LAWRENCE RIVER TO GEORGE H. DARLING. RG 10 VOL. 3040 FILE # 236,725-58 PART 0 REEL # C-11315	1901
ALNWICK-LAND	ALNWICK AGENCY - SALE OF ISLAND 33 IN THE ST. LAWRENCE RIVER TO WILLIAM J. REID. RG 10 VOL. 3040 FILE # 236,725-60 PART 0 REEL # C-11315	1901
ALNWICK-LAND	ALNWICK AGENCY - SALE OF ISLANDS 24B AND 24D IN THE ST. LAWRENCE RIVER TO MISS MARY HALE. RG 10 VOL. 3040 FILE # 236,725-65 PART 0 REEL # C-11315	1901
ALNWICK-LAND	ALNWICK AGENCY - APPLICATION OF MISS MARY HALE TO PURCHASE ISLAND 24D IN THE ST. LAWRENCE RIVER. RG 10 VOL. 3040 FILE # 236,725-66 PART 0 REEL # C-11315	1901
ALNWICK-LAND	ALNWICK AGENCY - APPLICATION OF NELLIE DARLING TO PURCHASE ISLANDS IN THE ST. LAWRENCE RIVER. RG 10 VOL. 3040 FILE # 236,725-70 PART 0 REEL # C-11315	1901

SUBJECT	FILE NAME	DATES
ALNWICK-LAND	ALNWICK AGENCY - SALE OF ISLAND 98L IN THE ST. LAWRENCE RIVER TO CLAYTON ELLSWORTH DONALD HORTON. RG 10 VOL. 3040 FILE # 236,725-54 PART 0 REEL # C-11315	1901-1903
ALNWICK-LAND	ALNWICK AGENCY - SALE OF PARTRIDGE (ROBINSON) ISLAND IN THE ST. LAWRENCE RIVER TO WILLIAM TUMMONDS. RG 10 VOL. 3040 FILE # 236,725-57 PART 0 REEL # C-11315	1901-1903
ALNWICK-LAND	ALNWICK AGENCY - SALE OF ISLAND 58 IN THE ST. LAWRENCE RIVER. RG 10 VOL. 3040 FILE # 236,725-59 PART 0 REEL # C-11315	1901-1904
ALNWICK-LAND	ALNWICK AGENCY - SALE OF ISLANDS 40 AND 40D IN THE ST. LAWRENCE RIVER TO MARGARET S. DARLING RG 10 VOL. 3040 FILE # 236,725-62 PART 0 REEL # C-11315	1901-1904
ALNWICK-LAND	ALNWICK AGENCY - SALE OF ISLAND 16, JOHNSON'S BAY IN THE ST. LAWRENCE RIVER. RG 10 VOL. 3040 FILE # 236,725-63 PART 0 REEL # C-11315	1901-1904
ALNWICK-LAND	ALNWICK AGENCY - APPLICATIONS TO PURCHASE CAR AND INDIAN ISLANDS IN THE ST. LAWRENCE RIVER. RG 10 VOL. 3040 FILE # 236,725-67 PART 0 REEL # C-11315	1901-1905
ALNWICK-LAND	ALNWICK AGENCY - APPLICATION OF MARY E. CHAFFEE TO PURCHASE ISLANDS 48E AND 48F IN THE ST. LAWRENCE RIVER. RG 10 VOL. 3040 FILE # 236,725-68 PART 0 REEL # C-11315	1901-1905
ALNWICK-LAND	ALNWICK AGENCY - SALE OF ISLAND 011 IN THE ST. LAWRENCE RIVER TO PROFESSOR JACOB RICHARD STREET. RG 10 VOL. 3040 FILE # 236,725-61 PART 0 REEL # C-11315	1901-1906

SUBJECT	FILE NAME	DATES
ALNWICK-LAND	ALNWICK AGENCY - SALE OF ISLANDS 77D AND 77E IN THE ST. LAWRENCE RIVER TO JEAN HAIG. RG 10 VOL. 3040 FILE # 236,725-55 PART 0 REEL # C-11315	1901-1908
ALNWICK-LAND	ALNWICK AGENCY - SALE OF CERTAIN ISLANDS IN THE ST. LAWRENCE RIVER TO FREDERICK K. BURNHAM OF NEW YORK. RG 10 VOL. 3040 FILE # 236,725-53 PART 0 REEL # C-11315	1901-1909
ALNWICK-LAND	ALNWICK AGENCY -SALE OF ISLANDS 87A AND 98D IN THE ST. LAWRENCE RIVER. RG 10 VOL. 3040 FILE # 236,725-64 PART 0 REEL # C-11315	1901-1911
ALNWICK-LAND	ALNWICK AGENCY - SALE OF ISLANDS 113 IN THE ST. LAWRENCE RIVER TO MARY E. SHERWOOD AND JESSIE M. TAFT. RG 10 VOL. 3040 FILE # 236,725-69 PART 0 REEL # C-11315	1901-1911
ALNWICK-LAND	ALNWICK AGENCY - SALE OF CERTAIN ISLANDS IN THE ST. LAWRENCE RIVER. RG 10 VOL. 3040 FILE # 236,725-52 PART 0 REEL # C-11315	1901-1917
ALNWICK-LAND	ALNWICK AGENCY - APPLICATION TO PURCHASE CHAMPAGNE ISLAND IN THE ST. LAWRENCE RIVER (GRANT TO SAMUEL JOHN PAUL MOORE). RG 10 VOL. 3040 FILE # 236,725-56 PART 0 REEL # C-11315	1901-1919
ALNWICK-LAND	ALNWICK AGENCY - APPLICATION OF THOMAS D. HAIG TO PURCHASE ISLANDS IN THE ST. LAWRENCE RIVER RG 10 VOL. 3041 FILE # 236,725-71 PART 0 REEL # C-11315	1901
ALNWICK-LAND	ALNWICK AGENCY - SALE OF SUGAR LOAF ISLAND IN THE ST. LAWRENCE RIVER TO JOHN R. GIBSON RG 10 VOL. 3041 FILE # 236,725-75 PART 0 REEL # C-11315	1901

SUBJECT	FILE NAME	DATES
ALNWICK-LAND	ALNWICK AGENCY - SALE OF CHERRY AND PRINCE EDWARD (PEEL) ISLANDS TO WILLIAM H. BROWNLAW OF BROCKVILLE RG 10 VOL. 3041 FILE # 236,725-76 PART 0 REEL # C-11315	1901
ALNWICK-LAND	ALNWICK AGENCY - SALE OF ISLAND 117E IN THE ST. LAWRENCE RIVER TO JOHN R. GIBSON RG 10 VOL. 3041 FILE # 236,725-81 PART 0 REEL # C-11315	1901
ALNWICK-LAND	ALNWICK AGENCY - SALE OF ISLAND 103B IN THE ST. LAWRENCE RIVER TO EMILIE DELPHINE ROBB OF NEW YORK. RG 10 VOL. 3041 FILE # 236,725-82 PART 0 REEL # C-11315	1901
ALNWICK-LAND	ALNWICK AGENCY - APPLICATION OF WALTER S. VISGER TO PURCHASE LOT 105B IN THE ST. LAWRENCE RIVER RG 10 VOL. 3041 FILE # 236,725-83 PART 0 REEL # C-11315	1901
ALNWICK-LAND	ALNWICK AGENCY - SALE OF ISLAND 78/10 IN THE ST. LAWRENCE RIVER TO SELAH R. VAN DUYER OF NEW YORK. RG 10 VOL. 3041 FILE # 236,725-84 PART 0 REEL # C-11315	1901
ALNWICK-LAND	ALNWICK AGENCY - SALE OF ISLANDS 73E AND 84E IN THE ST. LAWRENCE RIVER TO ANDREW DEVINE OF NEW YORK. RG 10 VOL. 3041 FILE # 236,725-88 PART 0 REEL # C-11315	1901
ALNWICK-LAND	ALNWICK AGENCY - SALE OF ISLANDS 36A, 36B, AND 36C IN THE ST. LAWRENCE RIVER TO WILLIAM AND HERMAN ROSENBAUM RG 10 VOL. 3041 FILE # 236,725-90 PART 0 REEL # C-11315	1901
ALNWICK-LAND	ALNWICK AGENCY - SALE OF ISLANDS 77A AND 78/6 IN THE ST. LAWRENCE RIVER TO JOHN P. KRAUS OF CLEVELAND, OHIO RG 10 VOL. 3041 FILE # 236,725-93 PART 0 REEL # C-11315	1901

SUBJECT	FILE NAME	DATES
ALNWICK-LAND	ALNWICK AGENCY - SALE OF ISLAND 84C IN THE ST. LAWRENCE RIVER TO ALEXANDER MCLAUGHLIN TENNANT RG 10 VOL. 3041 FILE # 236,725-94 PART 0 REEL # C-11315	1901
ALNWICK-LAND	ALNWICK AGENCY - SALE OF ISLAND 33G IN THE ST. LAWRENCE RIVER TO STANLEY WILLIAMSON RG 10 VOL. 3041 FILE # 236,725-95 PART 0 REEL # C-11315	1901
ALNWICK-LAND	ALNWICK AGENCY - SALE OF ISLAND 105A IN THE ST. LAWRENCE RIVER TO G.L. OLDS OF NEW YORK RG 10 VOL. 3041 FILE # 236,725-96 PART 0 REEL # C-11315	1901
ALNWICK-LAND	ALNWICK AGENCY - SALE OF ISLANDS 80B AND 80F IN THE ST. LAWRENCE RIVER TO GEORGE DOUGLAS MILLER. RG 10 VOL. 3041 FILE # 236,725-79 PART 0 REEL # C-11315	1901-1902
ALNWICK-LAND	ALNWICK AGENCY - SALE OF VICTORIA ISLAND IN THE ST. LAWRENCE RIVER TO ANNA BERTHA SCHOFIELD. RG 10 VOL. 3041 FILE # 236,725-80 PART 0 REEL # C-11315	1901-1902
ALNWICK-LAND	ALNWICK AGENCY - SALE OF ISLAND 7D IN THE ST. LAWRENCE RIVER TO D.H. ROGERS RG 10 VOL. 3041 FILE # 236,725-77 PART 0 REEL # C-11315	1901-1902 LAND-ALNWIC K.
ALNWICK-LAND	ALNWICK AGENCY - SALE OF ISLAND 78-2 IN THE ST. LAWRENCE RIVER TO EDNA HAIG. RG 10 VOL. 3041 FILE # 236,725-72 PART 0 REEL # C-11315	1901-1903
ALNWICK-LAND	ALNWICK AGENCY - SALE OF ISLAND 117K IN THE ST. LAWRENCE RIVER TO GEORGE BLEVINS. RG 10 VOL. 3041 FILE # 236,725-85 PART 0 REEL # C-11315	1901-1903

SUBJECT	FILE NAME	DATES
ALNWICK-LAND	ALNWICK AGENCY - SALE OF ISLAND 12A IN THE ST. LAWRENCE RIVER TO THOMAS D. O'CONNOR RG 10 VOL. 3041 FILE # 236,725-87 PART 0 REEL # C-11315	1901-1903
ALNWICK-LAND	ALNWICK AGENCY - SALE OF ISLANDS 7D AND 09 IN THE ST. LAWRENCE RIVER TO DAVID HOLMES ROGERS. RG 10 VOL. 3041 FILE # 236,725-78 PART 0 REEL # C-11315	1901-1904
ALNWICK-LAND	ALNWICK AGENCY - CORRESPONDENCE REGARDING THE REQUEST TO RESERVE ISLANDS 87D AND 87G FROM SALE FOR THE PURPOSE OF LIGHTHOUSE BUILDING RG 10 VOL. 3041 FILE # 236,725-89 PART 0 REEL # C-11315	1901-1904
ALNWICK-LAND	ALNWICK AGENCY - SALE OF ISLANDS 39A AND 43 IN THE ST. LAWRENCE RIVER TO MRS. ANNIE ROGERS RG 10 VOL. 3041 FILE # 236,725-91 PART 0 REEL # C-11315	1901-1904
ALNWICK-LAND	ALNWICK AGENCY - SALE OF ISLANDS 39, AND 52D INT HE ST. LAWRENCE RIVER TO ADAM D. BROWN. RG 10 VOL. 3041 FILE # 236,725-92 PART 0 REEL # C-11315	1901-1904
ALNWICK-LAND	ALNWICK AGENCY - SALE OF ISLAND 87A IN THE ST. LAWRENCE RIVER TO THOMAS J. DARLING RG 10 VOL. 3041 FILE # 236,725-74 PART 0 REEL # C-11315	1901-1912
ALNWICK-LAND	ALNWICK AGENCY - SALE OF ISLAND IN THE ST. LAWRENCE RIVER TO WILLIAM EDWARDS MILLER OF NEW YORK. RG 10 VOL. 3041 FILE # 236,725-73 PART 0 REEL # C-11315	1901-1915
ALNWICK-LAND	ALNWICK AGENCY - APPLICATION FOR A PATENT TO ISLAND 06 IN THE ST. LAWRENCE RIVER IN THE NAME OF EVA ROE GAGGIN OF NEW YORK. RG 10 VOL. 3041 FILE # 236,725-86 PART 0 REEL # C-11315	1901-1918

SUBJECT	FILE NAME	DATES
ALNWICK-LAND	ALNWICK AGENCY - SALE OF CERTAIN ISLANDS IN THE ST. LAWRENCE RIVER TO RICHARD BOYD HEATHER, ANNA HALL AND CHRISTIANA L. WILSON RG 10 VOL. 3041 FILE # 236,725-97 PART 0 REEL # C-11315	1901-1922
ALNWICK-LAND	ALNWICK AGENCY - SALE OF ISLAND NO. 4 BATTEAU CHANNEL IN THE ST. LAWRENCE RIVER TO JOHN KING OF KINGSTON RG 10 VOL. 3041 FILE # 236,725-99 PART 0 REEL # C-11315	1901-1935
ALNWICK-LAND	ALNWICK AGENCY - SALE OF ISLAND 107 OPPOSITE LOT 14, ESCOTT TOWNSHIP IN THE ST. LAWRENCE RIVER RG 10 VOL. 3041 FILE # 236,725-98 PART 0 REEL # C-11315	1901-1936
ALNWICK-LAND	ALNWICK AGENCY - APPLICATIONS OF CHARLES MURPHY, BARRISTER OF OTTAWA TO PURCHASE CERTAIN ISLANDS IN THE ST. LAWRENCE RIVER FOR CLIENTS RG 10 VOL. 3042 FILE # 236,725-100 PART 0 REEL # C-11315	1901
ALNWICK-LAND	ALNWICK AGENCY - SALE OF ISLAND 114A AND 114B IN THE ST. LAWRENCE RIVER TO CHARLES CORNWALL RG 10 VOL. 3042 FILE # 236,725-101 PART 0 REEL # C-11315	1901
ALNWICK-LAND	ALNWICK AGENCY - APPLICATION OF JOHN MALLORY TO PURCHASE ISLAND 116R IN THE ST. LAWRENCE RIVER RG 10 VOL. 3042 FILE # 236,725-108 PART 0 REEL # C-11315	1901
ALNWICK-LAND	ALNWICK AGENCY - APPLICATION OF THOMAS JAMES DARLING TO PURCHASE ISLAND 60A IN THE ST. LAWRENCE RIVER RG 10 VOL. 3042 FILE # 236,725-112 PART 0 REEL # C-11316	1901
ALNWICK-LAND	ALNWICK AGENCY - SALE OF ISLANDS 119 "I" AND 120G IN THE ST. LAWRENCE RIVER TO CHARLES BRUCE MCLEAN RG 10 VOL. 3042 FILE # 236,725-113 PART 0 REEL # C-11316	1901

SUBJECT	FILE NAME	DATES
ALNWICK-LAND	ALNWICK AGENCY - APPLICATION OF GEORGE A. BATEMAN TO PURCHASE ISLAND 41 IN THE ST. LAWRENCE RIVER RG 10 VOL. 3042 FILE # 236,725-107 PART 0 REEL # C-11315	1901-1902
ALNWICK-LAND	ALNWICK AGENCY - SALE OF ROUGH (HAMILTON) AND COOK ISLANDS IN THE ST. LAWRENCE RIVER TO MARY E. AND RALPH LEONAL REID OF NEW YORK RG 10 VOL. 3042 FILE # 236,725-110 PART 0 REEL # C-11315	1901-1903
ALNWICK-LAND	ALNWICK AGENCY - APPLICATION OF M.J. MACNAMARA TO PURCHASE ISLAND NO. 2, HICKORY ISLAND GROUP IN THE ST. LAWRENCE RIVER RG 10 VOL. 3042 FILE # 236,725-102 PART 0 REEL # C-11315	1901-1904
ALNWICK-LAND	ALNWICK AGENCY - APPLICATION OF WILLIAM W. AVERY TO PURCHASE SNAKE (BLOOMFIELD) ISLAND IN THE ST. LAWRENCE RIVER RG 10 VOL. 3042 FILE # 236,725-103 PART 0 REEL # C-11315	1901-1905
ALNWICK-LAND	ALNWICK AGENCY - INVESTIGATION INTO THE CLAIMS OF BENJAMIN C. WEBSTER AND GORDON JACKSON TO SUNSET ISLAND (NO. 1) AND THE SALE OF ISLANDS 1A AND 1B, ALL IN THE ST. LAWRENCE RIVER RG 10 VOL. 3042 FILE # 236,725-104 PART 0 REEL # C-11315	1901-1905
ALNWICK-LAND	ALNWICK AGENCY - APPLICATION OF FREELAND JEWETT TO PURCHASE ISLAND 98"0" IN THE ST. LAWRENCE RIVER RG 10 VOL. 3042 FILE # 236,725-105 PART 0 REEL # C-11315	1901-1905
ALNWICK-LAND	ALNWICK AGENCY - APPLICATION OF ADOLPH OEHLERKING OF NEW YORK TO PRUCHASE CERTAIN ISLANDS IN THE ST. LAWRENCE RIVER RG 10 VOL. 3042 FILE # 236,725-114 PART 0 REEL # C-11316	1901-1908
ALNWICK-LAND	ALNWICK AGENCY - APPLICATION OF GEORGE KINKEL JR. OR NEW YORK TO PURCHASE ISLAND 109A IN THE ST. LAWRENCE RIVER RG 10 VOL. 3042 FILE # 236,725-115 PART 0 REEL # C-11316	1901-1908

SUBJECT	FILE NAME	DATES
ALNWICK-LAND	ALNWICK AGENCY - APPLICATIONS TO PURCHASE ISLANDS 08 AND 46A IN THE ST. LAWRENCE RIVER RG 10 VOL. 3042 FILE # 236,725-109 PART 0 REEL # C-11315	1901-1910
ALNWICK-LAND	ALNWICK AGENCY - APPLICATIONS TO PURCHASE ISLAND NO. 11 IN JOHNSON'S BAY, ST. LAWRENCE RIVER RG 10 VOL. 3042 FILE # 236,725-106 PART 0 REEL # C-11315	1901-1911
ALNWICK-LAND	ALNWICK AGENCY - APPLICATIONS TO PURCHASE SAVAGE AND GREEN "A" ISLANDS IN THE ST. LAWRENCE RIVER RG 10 VOL. 3042 FILE # 236,725-111 PART 0 REEL # C-11315	1901-1920
ALNWICK-LAND	ALNWICK AGENCY - APPLICATION OF FIRMAN CROSS TO PURCHASE ISLAND 68B IN THE ST. LAWRENCE RIVER RG 10 VOL. 3043 FILE # 236,725-119 PART 0 REEL # C-11316	1901
ALNWICK-LAND	ALNWICK AGENCY - APPLICATION OF WILLIAM J. REID TO PURCHASE ISLAND NO. 1, GANAOQUE GROUP IN THE ST. LAWRENCE RIVER RG 10 VOL. 3043 FILE # 236,725-123 PART 0 REEL # C-11316	1901
ALNWICK-LAND	ALNWICK AGENCY - APPLICATION OF J.B. REID OF NEW YORK TO PURCHASE THE SHOALS ADJACENT TO PRINCE EDWARD (PEEL) ISLAND IN THE ST. LAWRENCERIVER RG 10 VOL. 3043 FILE # 236,725-125 PART 0 REEL # C-11316	1901
ALNWICK-LAND	ALNWICK AGENCY - SALE OF SHOAL 8A ADJACENT TO DARK ISLAND IN THE ST. LAWRENCE RIVER TO WILLIAM SMITH ROBERTSON RG 10 VOL. 3043 FILE # 236,725-129 PART 0 REEL # C-11316	1901
ALNWICK-LAND	ALNWICK AGENCY - APPLICATION OF WILLIAM RICHARDSON TO PURCHASE SHOALS 8B AND 8C IN THE ST. LAWRENCE RIVER ADJACENT TO LOT 19, LEEDS TOWNSHIP RG 10 VOL. 3043 FILE # 236,725-130 PART 0 REEL # C-11316	1901

SUBJECT	FILE NAME	DATES
ALNWICK-LAND	ALNWICK AGNECY - APPLICATION OF P.B. HARTMAN OF NEW YORK, TO PURCHASE ISLANDS 98K AND 98L IN THE ST. LAWRENCE RIVER RG 10 VOL. 3043 FILE # 236,725-133 PART 0 REEL # C-11316	1901
ALNWICK-LAND	ALNWICK AGENCY - SALE OF ISLANDS 114C AND 117B INTHE ST. LAWRENCE RIVER TO HAROLD CLEVELAND RG 10 VOL. 3043 FILE # 236,725-126 PART 0 REEL # C-11316	1901-1902
ALNWICK-LAND	ALNWICK AGENCY - SALE OF ISLANDS 75A AND 75B OPPOSITE LANSDOWNE TOWNSHIP IN THE ST. LAWRENCE RIVER TO STEPHEN FINDLAY RG 10 VOL. 3043 FILE # 236,725-128 PART 0 REEL # C-11316	1901-1902
ALNWICK-LAND	ALNWICK AGENCY - APPLICATIONS OF J.D.W. DARLING OF LANSDOWNE ONTARIO AND F.B. DEANE OF BOSTON TO PURCHASE THE PUNTS ISLAND IN THE ST. LAWRENCE RIVER RG 10 VOL. 3043 FILE # 236,725-120 PART 0 REEL # C-11316	1901-1903
ALNWICK-LAND	ALNWICK AGENCY - SALE OF SHOALS 69B AND 69D LYING ADJACENT TO SHIPMAN'S POINT TO WALTER L. VISGER OF NEW YORK RG 10 VOL. 3043 FILE # 236,725-124 PART 0 REEL # C-11316	1901-1907
ALNWICK-LAND	ALNWICK AGENCY - APPLICATION OF MILO L. CLEVELAND OF NEW YORK TO PURCHASE ISLANDS 105E AND 105G IN THE ST. LAWRENCE RIVER RG 10 VOL. 3043 FILE # 236,725-127 PART 0 REEL # C-11316	1901-1907
ALNWICK-LAND	ALNWICK AGENCY - APPLICATION TO PURCHASE ISLANDS 80G, 80J AND 80K IN THE ST. LAWRENCE RIVER RG 10 VOL. 3043 FILE # 236,725-132 PART 0 REEL # C-11316	1901-1908
ALNWICK-LAND	ALNWICK AGENCY - APPLICATION OF EDWARD MCKEONE HISCOKS TO PURCHASE ISLAND 25B IN THE ST. LAWRENCE RIVER RG 10 VOL. 3043 FILE # 236,725-122 PART 0 REEL # C-11316	1901-1909

SUBJECT	FILE NAME	DATES
ALNWICK-LAND	ALNWICK AGENCY - APPLICATION OF MESSERS BUELL AND BATTSFORD, BARRISTERS OF BROCKVILLE TO PURCHASE CERTAIN ISLANDS IN THE ST. LAWRENCE RIVER ON BEHALF OF THEIR CLIENT RG 10 VOL. 3043 FILE # 236,725-118 PART 0 REEL # C-11316	1901-1911
ALNWICK-LAND	ALNWICK AGENCY - SALE OF ISLAND 53A IN THE ST. LAWRENCE RIVER TO MARY S. WINANT AND SUBSEQUENTLY TO A.R. SPIER, BOTH OF NEW YORK RG 10 VOL. 3043 FILE # 236,725-117 PART 0 REEL # C-11316	1901-1915
ALNWICK-LAND	ALNWICK AGENCY - SALE OF ISLAND 101G IN THE ST. LAWRENCE RIVER TO HENRY CRAFT MUNRO RG 10 VOL. 3043 FILE # 236,725-131 PART 0 REEL # C-11316	1901-1916
ALNWICK-LAND	ALNWICK AGENCY - SALE OF ISLAND 33E IN THE ST. LAWRENCE RIVER TO LORNE MCAVONY RG 10 VOL. 3043 FILE # 236,725-116 PART 0 REEL # C-11316	1901-1922
ALNWICK-LAND	ALNWICK AGENCY - APPLICATIONS OF PURCHASE CERTAIN ISLANDS IN THE ST. LAWRENCE RIVER RG 10 VOL. 3043 FILE # 236,725-121 PART 0 REEL # C-11316	1901-1930
ALNWICK-LAND	ALNWICK AGENCY - APPLICATION OF MARY E. ADAMS TO PURCHASE GRAVEL ISLAND ADJACENT TO SIMCOE ISLAND IN THE ST. LAWRENCE RIVER RG 10 VOL. 3043 FILE # 236,725-135 PART 0 REEL # C-11316	1902
ALNWICK-LAND	ALNWICK AGENCY - APPLICATION OF W.P. MOORE TO PURCHASE ISLAND 67A IN THE ST. LAWRENCE RIVER RG 10 VOL. 3043 FILE # 236,725-138 PART 0 REEL # C-11316	1902
ALNWICK-LAND	ALNWICK AGENCY - APPLICATIONS OF CHARLES M. QUINN AND WALSINGHAM P. MOORE FOR A PATENT TO ISLAND 57C IN THE ST. LAWRENCE RIVER RG 10 VOL. 3043 FILE # 236,725-139 PART 0 REEL # C-11316	1902

SUBJECT	FILE NAME	DATES
ALNWICK-LAND	ALNWICK AGENCY - APPLICATION OF NOAH PECK MCNEIL TO PURCHASE ISLAND 53 IN THE ST. LAWRENCE RIVER RG 10 VOL. 3043 FILE # 236,725-140 PART 0 REEL # C-11316	1902-1905
ALNWICK-LAND	ALNWICK AGENCY - APPLICATION OF DR. G.H. BOWEN TO PURCHASE ISLAND NO. 8 IN THE ADMIRALTY GROUP, ST. LAWRENCE RIVER RG 10 VOL. 3043 FILE # 236,725-136 PART 0 REEL # C-11316	1902-1908
ALNWICK-LAND	ALNWICK AGENCY - APPLICATION OF MINNIE ALBERTA SHIPMAN TO PURCHASE ISLAND 69A IN THE ST. LAWRENCE RIVER RG 10 VOL. 3043 FILE # 236,725-134 PART 0 REEL # C-11316	1902-1909
ALNWICK-LAND	ALNWICK AGENCY - APPLICATION OF DR. GEORGE HENRY BOWEN FOR A PATENT TO ISLAND 8 IN THE ST. LAWRENCE RIVER RG 10 VOL. 3043 FILE # 236,725-137 PART 0 REEL # C-11316	1902-1913
ALNWICK-LAND	ALNWICK AGENCY - SALE OF ISLAND 118/2 IN THE ST. LAWRENCE RIVER TO FRANCIS H. CHRYSLER, BARRISTER OF OTTAWA. RG 10 VOL. 3044 FILE # 236,725-142 PART 0 REEL # C-11316	1902
ALNWICK-LAND	ALNWICK AGENCY - APPLICATION OF WALTER GRAY TO PURCHASE ISLAND NO. 5 IN THE ST. LAWRENCE RIVER (PLAN OF CANADIAN ISLANDS IN ST. LAWRENCE RIVER. RG 10 VOL. 3044 FILE # 236,725-143 PART 0 REEL # C-11316	1902
ALNWICK-LAND	ALNWICK AGENCY - SALE OF ISLANDS 33B AND 33C IN THE ST. LAWRENCE RIVER TO GEORGE KILBORN TAYLOR. RG 10 VOL. 3044 FILE # 236,725-144 PART 0 REEL # C-11316	1902
ALNWICK-LAND	ALNWICK AGENCY - SALE OF ISLAND 28D IN THE ST. LAWRENCE RIVER TO BYRON O. BRITTON. RG 10 VOL. 3044 FILE # 236,725-145 PART 0 REEL # C-11316	1902

SUBJECT	FILE NAME	DATES
ALNWICK-LAND	ALNWICK AGENCY - SALE OF ISLANDS 117I AND 117J IN THE ST. LAWRENCE RIVER TO FREDERICK GILBERT BOURNE OF NEW YORK. RG 10 VOL. 3044 FILE # 236,725-149 PART 0 REEL # C-11316	1902
ALNWICK-LAND	ALNWICK AGENCY - SALE OF ISLANDS 117G AND 117H IN THE ST. LAWRENCE RIVER TO FREDERICK GILBERT BOURNE OF NEW YORK. RG 10 VOL. 3044 FILE # 236,725-150 PART 0 REEL # C-11316	1902
ALNWICK-LAND	ALNWICK AGENCY - APPLICATION OF R.L. REID OF NEW YORK TO PURCHASE COOK ISLAND IN THE ST. LAWRENCE RIVER. RG 10 VOL. 3044 FILE # 236,725-151 PART 0 REEL # C-11316	1902
ALNWICK-LAND	ALNWICK AGENCY - SALE OF ISLAND 34K IN THE ST. LAWRENCE RIVER TO ARTHUR JOSEPH CHIPPENDALE OF MEXICO CITY. RG 10 VOL. 3044 FILE # 236,725-141 PART 0 REEL # C-11316	1902-1903
ALNWICK-LAND	ALNWICK AGENCY - SALE OF ISLAND 118 IN THE ST. LAWRENCE RIVER TO DR. JOSEPH W. LANE OF NEW YORK. RG 10 VOL. 3044 FILE # 236,725-146 PART 0 REEL # C-11316	1902-1903
ALNWICK-LAND	ALNWICK AGENCY - SALE OF ISLAND 81D IN THE ST. LAWRENCE RIVER TO HENRY FOLGER. RG 10 VOL. 3044 FILE # 236,725-152 PART 0 REEL # C-11316	1902-1903
ALNWICK-LAND	ALNWICK AGENCY - SALE OF CERTAIN ISLANDS IN THE ST. LAWRENCE RIVER TO H.W. WILLIAMS ON BEHALF OF J.L. DAVIES AND J.S. ANERBACK OF NEW YORK. RG 10 VOL. 3044 FILE # 236,725-153 PART 0 REEL # C-11316	1902-1903
ALNWICK-LAND	ALNWICK AGENCY - APPLICATIONS TO PURCHASE ISLANDS 31A AND 31B, ADMIRALTY GROUP IN THE ST. LAWRENCE RIVER. RG 10 VOL. 3044 FILE # 236,725-148 PART 0 REEL # C-11316	1902-1911

SUBJECT	FILE NAME	DATES
ALNWICK-LAND	ALNWICK AGENCY - APPLICATION OF THE AMERICAN CANOE ASSOCIATION TO PURCHASE SEVERAL ISLANDS IN THE ST. LAWRENCE RIVER. RG 10 VOL. 3044 FILE # 236,725-147 PART 0 REEL # C-11316	1902-1912
ALNWICK-LAND	ALNWICK AGENCY - SALE OF ST. HELENA (GOULBOURN) ISLAND IN THE ST. LAWRENCE RIVER TO RALPH L. REID OF NEW YORK. RG 10 VOL. 3044 FILE # 236,725-154 PART 0 REEL # C-11316	1903
ALNWICK-LAND	ALNWICK AGENCY - APPLICATION OF W.D. MORRIS TO PURCHASE CERTAIN ISLANDS IN THE ST. LAWRENCE RIVER. RG 10 VOL. 3044 FILE # 236,725-155 PART 0 REEL # C-11316	1903
ALNWICK-LAND	ALNWICK AGENCY - APPLICATION OF D.H. NESBITT OF MASSACHUSSETTS TO PURCHASE ISLAND 70A IN THE ST. LAWRENCE RIVER. RG 10 VOL. 3044 FILE # 236,725-156 PART 0 REEL # C-11316	1903
ALNWICK-LAND	ALNWICK AGENCY - SALE OF ISLAND 41B IN THE ST. LAWRENCE RIVER TO MISSES DANA CRISSY CRAWFORD AND DOROTHY C CRAWFORD OF PHILADELPHIA. RG 10 VOL. 3044 FILE # 236,725-158 PART 0 REEL # C-11316	1903
ALNWICK-LAND	ALNWICK AGENCY - SALE OF GOOSE AND HOGAN'S ISLANDS IN THE ST. LAWRENCE RIVER (SKETCH) RG 10 VOL. 3044 FILE # 236,725-159 PART 0 REEL # C-11316	1903-1914
ALNWICK-LAND	ALNWICK AGENCY - APPLICATION TO PURCHASE ISLAND 101D IN THE ST. LAWRENCE RIVER. RG 10 VOL. 3044 FILE # 236,725-157 PART 0 REEL # C-11316	1903-1917
ALNWICK-LAND	ALNWICK AGENCY - SALE OF ISLAND 68A IN THE ST. LAWRENCE RIVER TO J.D. WEATHERALL OF LYNDHURST; ONTARIO RG 10 VOL. 3044 FILE # 236,725-161 PART 0 REEL # C-11316	1904

SUBJECT	FILE NAME	DATES
ALNWICK-LAND	ALNWICK AGENCY - REQUEST OF MISS JANET DARLING FOR INFORMATION REGARDING ISLAND IN ST. LAWRENCE RIVER. RG 10 VOL. 3044 FILE # 236,725-164 PART 0 REEL # C-11316	1904
ALNWICK-LAND	ALNWICK AGENCY - APPLICATION OF MRS. JANET DARLING AND GEORGE H. DARLING TO PURCHASE ISLAND 34H IN THE ST. LAWRENCE RIVER. RG 10 VOL. 3044 FILE # 236,725-165 PART 0 REEL # C-11316	1904
ALNWICK-LAND	ALNWICK AGENCY - SALE OF ISLAND 65 IN THE ST. LAWRENCE RIVER TO DR. FRANK E. TAFT OF NEW YORK RG 10 VOL. 3044 FILE # 236,725-160 PART 0 REEL # C-11316	1904-1905
ALNWICK-LAND	ALNWICK AGENCY - SALE OF ISLAND NO. 7, ADMIRALTY GROUP IN THE ST. LAWRENCE RIVER TO HORACE B. FORMAN JR. OF PHILADELPHIA ON BEHALF OF HIS WIFE ELIZABETH CHANDLER FORMAN. RG 10 VOL. 3044 FILE # 236,725-163 PART 0 REEL # C-11316	1904-1908
ALNWICK-LAND	ALNWICK AGENCY - SALE OF GROG OR WHISKEY ISLAND IN THE ST. LAWRENCE RIVER TO WILLIAM H. MORTON. RG 10 VOL. 3044 FILE # 236,725-162 PART 0 REEL # C-11316	1904-1948
ALNWICK-LAND	ALNWICK AGENCY - SALE OF ISLAND 45C IN THE ST. LAWRENCE RIVER TO MRS. SUSAN C. LANEY OF NEW YORK. RG 10 VOL. 3045 FILE # 236,725-169 PART 0 REEL # C-11316	1905
ALNWICK-LAND	ALNWICK AGENCY - APPLICATION OF THOMAS D. HAIG TO PURCHASE CERTAIN ISLANDS IN THE ST. LAWRENCE RIVER. RG 10 VOL. 3045 FILE # 236,725-166 PART 0 REEL # C-11316	1904
ALNWICK-LAND	ALNWICK AGENCY - SALE OF ISLAND 45F IN THE ST. LAWRENCE RIVER TO MRS. JESSIE M. TAFT. RG 10 VOL. 3045 FILE # 236,725-168 PART 0 REEL # C-11316	1905

SUBJECT	FILE NAME	DATES
ALNWICK-LAND	ALNWICK AGENCY - APPLICATION OF JAMES ALEXANDER LATIMER TO PURCHASE ISLAND 42 IN THE ST. LAWRENCE RIVER. RG 10 VOL. 3045 FILE # 236,725-167 PART 0 REEL # C-11316	1905-1908
ALNWICK-LAND	ALNWICK AGENCY - SALE OF ISLAND 65A IN THE ST. LAWRENCE RIVER TO THOMAS E. RAPE OF LANSDOWNE, ONT. RG 10 VOL. 3045 FILE # 236,725-171 PART 0 REEL # C-11316	1906-1907
ALNWICK-LAND	ALNWICK AGENCY - SALE OF ISLAND 15 IN THE ST. LAWRENCE RIVER TO WILLIAM A. LASHA RG 10 VOL. 3045 FILE # 236,725-170 PART 0 REEL # C-11316	1906-1912
ALNWICK-LAND	ALNWICK AGENCY - SALE OF ISLANDS 26A AND 27A IN THE ST. LAWRENCE RIVER TO WALTER NORDHOFF OF MEXICO. RG 10 VOL. 3045 FILE # 236,725-173 PART 0 REEL # C-11316	1907
ALNWICK-LAND	ALNWICK AGENCY - SALE OF ISLAND 101F IN THE ST. LAWRENCE RIVER TO MRS. MARY ELIZABETH WEEKS OF LYN ONTARIO. RG 10 VOL. 3045 FILE # 236,725-175 PART 0 REEL # C-11316	1907
ALNWICK-LAND	ALNWICK AGENCY - APPLICATION OF MRS. LILLIAN R. GREER TO PURCHASE ISLANDS 67D AND 67E IN THE ST. LAWRENCE RIVER. RG 10 VOL. 3045 FILE # 236,725-177 PART 0 REEL # C-11316	1907
ALNWICK-LAND	ALNWICK AGENCY - APPLICATION OF ROBERT MCCORKELL TO PURCHASE ISLANDS 2 AND 2A IN THE ST. LAWRENCE RIVER. RG 10 VOL. 3045 FILE # 236,725-178 PART 0 REEL # C-11316	1907
ALNWICK-LAND	ALNWICK AGENCY - APPLICATION OF H.A. STEWART TO PURCHASE CHAMPAGNE POINT (69E) IN THE ST. LAWRENCE RIVER. RG 10 VOL. 3045 FILE # 236,725-179 PART 0 REEL # C-11316	1907

SUBJECT	FILE NAME	DATES
ALNWICK-LAND	ALNWICK AGENCY - APPLICATION OF JOHN W. PAYNE OF NEW YORK TO PURCHASE ISLAND 113J IN SENECAL BAY ST. LAWRENCE RIVER. RG 10 VOL. 3045 FILE # 236,725-181 PART 0 REEL # C-11316	1907-1908
ALNWICK-LAND	ALNWICK AGENCY - APPLICATION FOR PATENT TO ISLAND 34I IN THE ST. LAWRENCE RIVER IN THE NAME OF LAURA A. BEDELL. RG 10 VOL. 3045 FILE # 236,725-174 PART 0 REEL # C-11316	1907-1910
ALNWICK-LAND	ALNWICK AGENCY - SALE OF ISLAND 109 IN THE ST. LAWRENCE RIVER TO NORMAN K. TOERGE OF NEW YORK. RG 10 VOL. 3045 FILE # 236,725-180 PART 0 REEL # C-11316	1907-1910
ALNWICK-LAND	ALNWICK AGENCY - SALE OF ISLANDS 49D, 49E AND 49F IN THE ST. LAWRENCE RIVER TO NORMAN HENRY STEVENSON AND WILLIAM COWAN. RG 10 VOL. 3045 FILE # 236,725-176 PART 0 REEL # C-11316	1907-1912
ALNWICK-LAND	ALNWICK AGENCY - SALE OF ISLAND 112A IN THE ST. LAWRENCE RIVER TO NELLIE M. TOMPKINS OF NEW YORK AND 112B AND 112C TO HERBERT B. TOMPKINS (GRANTS). RG 10 VOL. 3045 FILE # 236,725-172 PART 0 REEL # C-11316	1907-1936
ALNWICK-LAND	ALNWICK AGENCY -APPLICATION OF H. MCG. BOWEN TO PURCHASE A SMALL ISLAND 48C IN THE ST. LAWRENCE RIVER. RG 10 VOL. 3045 FILE # 236,725-183 PART 0 REEL # C-11316	1908
ALNWICK-LAND	ALNWICK AGENCY - APPLICATION OF FRANK T. LENT TO PURCHASE ISLANDS 27E AND 34F IN THE ST. LAWRENCE RIVER. RG 10 VOL. 3045 FILE # 236,725-184 PART 0 REEL # C-11316	1908
ALNWICK-LAND	ALNWICK AGENCY - REQUEST OF WALTER F. DARLING OF NEW YORK FOR SELLING PRICE OF CERTAIN ISLANDS RG 10 VOL. 3045 FILE # 236,725-188 PART 0 REEL # C-11316	1908

SUBJECT	FILE NAME	DATES
ALNWICK-LAND	ALNWICK AGENCY - SALE OF ISLAND 106D IN THE ST. LAWRENCE RIVER TO JAMES CLINE OF NEW YORK. RG 10 VOL. 3045 FILE # 236,725-187 PART 0 REEL # C-11316	1908-1909
ALNWICK-LAND	ALNWICK AGENCY - APPLICATION OF DR. GEORGE HENRY BOWEN TO PURCHASE ISLAND 8A IN THE ST. LAWRENCE RIVER. RG 10 VOL. 3045 FILE # 236,725-182 PART 0 REEL # C-11316	1908-1911
ALNWICK-LAND	ALNWICK AGENCY - SALE OF ISLAND 73G IN THE ST. LAWRENCE RIVER TO FREDERICK JOHN WARBURTON OF NEW YORK. RG 10 VOL. 3045 FILE # 236,725-186 PART 0 REEL # C-11316	1908-1911
ALNWICK-LAND	ALNWICK AGENCY - SALE OF ISLAND 116L IN THE ST. LAWRENCE RIVER TO CHARLES ALVA DUKE. RG 10 VOL. 3045 FILE # 236,725-185 PART 0 REEL # C-11316	1908-1923
ALNWICK-LAND	ALNWICK AGENCY - APPLICATION OF W.H. BRITTON TO PURCHASE CERTAIN ISLANDS IN THE ST. LAWRENCE RIVER. RG 10 VOL. 3045 FILE # 236,725-189 PART 0 REEL # C-11316	1909
ALNWICK-LAND	ALNWICK AGENCY - APPLICATION OF EDWARD MCKEONE HISCOCKS TO PURCHASE ISLAND 010 IN THE ST. LAWRENCE RIVER. RG 10 VOL. 3045 FILE # 236,725-190 PART 0 REEL # C-11316	1909
ALNWICK-LAND	ALNWICK AGENCY - APPLICATION OF D.H. HOWARD TO PURCHASE ISLAND 79A IN THE ST. LAWRENCE RIVER. RG 10 VOL. 3045 FILE # 236,725-192 PART 0 REEL # C-11316	1909
ALNWICK-LAND	ALNWICK AGENCY - APPLICATION OF HARRY WILLARD SENECAL TO PURCHASE ISLAND 116M IN THE ST. LAWRENCE RIVER. RG 10 VOL. 3045 FILE # 236,725-193 PART 0 REEL # C-11316	1909

SUBJECT	FILE NAME	DATES
ALNWICK-LAND	ALNWICK AGENCY - APPLICATION OF GEORGE KINKEL OF NEW YORK TO PURCHASE ISLANDS 109D AND 109E IN THE ST. LAWRENCE RIVER (PLAN, SKETCH) RG 10 VOL. 3045 FILE # 236,725-194 PART 0 REEL # C-11316	1909
ALNWICK-LAND	ALNWICK AGENCY - APPLICATION OF FRANK EAMES TO PURCHASE ISLAND 012 IN THE ST. LAWRENCE RIVER. RG 10 VOL. 3045 FILE # 236,725-191 PART 0 REEL # C-11316	1909-1910
ALNWICK-LAND	ALNWICK AGENCY - SALE OF ISLAND 10B IN THE ST. LAWRENCE RIVER TO SEVERE DOREY. RG 10 VOL. 3045 FILE # 236,725-195 PART 0 REEL # C-11316	1909-1936
ALNWICK-LAND	ALNWICK AGENCY - SALE OF ISLANDS 112G, 108F, 108G AND 108H IN THE ST. LAWRENCE RIVER TO NICHOLAS TOERGE OF NEW YORK. RG 10 VOL. 3046 FILE # 236,725-196 PART 0 REEL # C-11316	1909
ALNWICK-LAND	ALNWICK AGENCY - APPLICATION OF FRANK EAMES TO PURCHASE ISLAND 6A, BATTEAU CHANNEL AND 33E IN THE ST. LAWRENCE RIVER. RG 10 VOL. 3046 FILE # 236,725-198 PART 0 REEL # C-11316	1910
ALNWICK-LAND	ALNWICK AGENCY - SALE OF ISLAND 33K ADJACENT TO PERCH ISLAND IN THE ST. LAWRENCE RIVER. RG 10 VOL. 3046 FILE # 236,725-197 PART 0 REEL # C-11316	1910-1937
ALNWICK-LAND	ALNWICK AGENCY - APPLICATION OF SIDNEY ADAMS ON BEHALF OF A CLIENT TO PURCHASE CERTAIN ISLANDS IN THE ST. LAWRENCE RIVER. RG 10 VOL. 3046 FILE # 236,725-200 PART 0 REEL # C-11316	1911
ALNWICK-LAND	ALNWICK AGENCY - APPLICATION OF PAUL BENNETT WHITNEY TO PURCHASE ISLANDS 119G, 119H AND 119P IN THE ST. LAWRENCE RIVER. RG 10 VOL. 3046 FILE # 236,725-201 PART 0 REEL # C-11316	1914

SUBJECT	FILE NAME	DATES
ALNWICK-LAND	ALNWICK AGENCY - APPLICATION OF MRS. LUCETTA C. ORMISTON TO PURCHASE ISLAND 010 IN THE ST. LAWRENCE RIVER. RG 10 VOL. 3046 FILE # 236,725-203 PART 0 REEL # C-11316	1916
ALNWICK-LAND	ALNWICK AGENCY - APPLICATION OF WILLIAM JOHN HASTINGS TO PURCHASE ISLAND 7B AT THE HEAD OF BEAU RIVAGE ISLAND IN THE ST. LAWRENCE RIVER. RG 10 VOL. 3046 FILE # 236,725-204 PART 0 REEL # C-11316	1916
ALNWICK-LAND	ALNWICK AGENCY - SALE OF ISLAND 25B IN THE ST. LAWRENCE RIVER TO MRS. LUCETTA CALISTA ORMISTON. RG 10 VOL. 3046 FILE # 236,725-206 PART 0 REEL # C-11316	1918
ALNWICK-LAND	ALNWICK AGENCY - APPLICATION OF N.F. NICKLE OF KINGSTON TO PURCHASE ISLANDS 1, 1A, 1B AND 1C, WEST OF GATES ISLAND IN THE ST. LAWRENCE RIVER (PLANS) RG 10 VOL. 3046 FILE # 236,725-207 PART 0 REEL # C-11316	1918
ALNWICK-LAND	ALNWICK AGENCY - APPLICATION OF KALMAN FOLDEAK TO PURCHASE SAVAGE ISLAND IN THE ST. LAWRENCE RIVER. RG 10 VOL. 3046 FILE # 236,725-208 PART 0 REEL # C-11316	1921-1926
ALNWICK-LAND	ALNWICK AGENCY - CORRESPONDENCE REGARDING THE SALE OF SALMON AND SNAKE ISLANDS IN THE BAY OF QUINTE RG 10 VOL. 3051 FILE # 241,180 PART 0 REEL # C-11317	1901-1938
ALNWICK-LAND	ALNWICK AGENCY - APPLICATION OF HORATIO NELSON ELLIS TO PURCHASE GULL ISLAND IN LAKE ONTARIO RG 10 VOL. 3058 FILE # 250,984 PART 0 REEL # C-11318	1902
ALNWICK-LAND	ALNWICK AGENCY - APPLICATION OF CHARLES (CLAES) ARNBERG TO PURCHASE A SMALL ISLAND IN PIGEON LAKE (PLAN) RG 10 VOL. 3073 FILE # 259,898 PART 0 REEL # C-11320	1903

SUBJECT	FILE NAME	DATES
ALNWICK-LAND	ALNWICK AGENCY - CORRESPONDENCE REGARDING THE SALE OF GRAVE (PAPOOSE) ISLAND IN THE BAY OF QUINTE (SKETCH) RG 10 VOL. 3077 FILE # 262,570 PART 0 REEL # C-11320	1903-1914
ALNWICK-LAND	ALNWICK AGENCY - CORRESPONDENCE REGARDING AN APPLICATION OF THE DEPARTMENT OF MARINE AND FISHERIES FOR LAND ON GRENADIER ISLAND, THOUSAND ISLAND GROUP, ST. LAWRENCE RIVER FOR THE CONSTRUCTION OF A LIGHTHOUSE AND PARK. (PLANS, SKETCH AND LAND DESCRIPTION) RG 10 VOL. 3085 FILE # 277,850 PART 0 REEL # C-11322	1904-1905
ALNWICK-LAND	ALNWICK AGENCY - RENT COLLECTIONS FOR LAND ON THE ALNWICK RESERVE. RG 10 VOL. 3112 FILE # 319,333 PART 0 REEL # C-11326	1907-1908
ALNWICK-LAND	ALNWICK AGENCY - SALE OF THE "JOHNSON FARM" ON LOT 5, CON. 2, ALNWICK TOWNSHIP BY MR. JAMES JOHNSON TO THE ALNWICK BAND (MORTGAGES, DEEDS, CONVEYANCE OF LANDS, REGISTERS, AFFIDAVITS, LEASES). RG 10 VOL. 3116 FILE # 323,220 PART 0 REEL # C-11327	1908-1917
ALNWICK-LAND	ALNWICK AGENCY - REQUEST FOR INFORMATION REGARDING SCHUMAN OR DUCK ISLAND IN HAY BAY, ST. LAWRENCE RIVER. RG 10 VOL. 3121 FILE # 328,430 PART 0 REEL # C-11327	1908
ALNWICK-LAND	ALNWICK AGENCY - P. CORKERY APPLYING TO PURCHASE SILVER ISLAND IN THE RIVER TRENT. THIS ISLAND LIES SOUTH OF LOT 14, CON. 1, TOWNSHIP OF SEYMOUR RG 10 VOL. 3163 FILE # 367,881 PART 0 REEL # C-11333	1910
ALNWICK-LAND	ALNWICK AGENCY - AGREEMENT BETWEEN WILLIAM JEWELL AND NORMAN MARSDEN FOR THE SALE OF A BARN TO BE RE-ERECTED ON LOCATION 52, ALNWICK RESERVE RG 10 VOL. 3164 FILE # 375,234 PART 0 REEL # C-11333	1910-1915

SUBJECT	FILE NAME	DATES
ALNWICK-LAND	ALNWICK AGENCY - BARRISTER J.J.B. FLINT INQUIRES CONCERNING THE TITLE TO DEER AND GRAPE ISLAND IN THE BAY OF QUINTE RG 10 VOL. 3195 FILE # 496,432 PART 0 REEL # C-11338	1873-1917
ALNWICK-LAND	ALNWICK AGENCY - CORRESPONDENCE REGARDING ISLANDS 44 & 45, BIG BALD LAKE, HARVEY TOWNSHIP (BLUEPRINT) RG 10 VOL. 3245 FILE # 600,388 PART 0 REEL # C-11348	1930-1943
ALNWICK-ROADS	ALNWICK AGENCY - CORRESPONDENCE REGARDING: 1) THE DISPLEASURE OF THE MISSISSAUGAS OF ALNWICK AT BEING CHARGED FOR THE BUILDING OF A ROAD THROUGH THEIR LAND; 2) SALE OF ISLANDS BELONGING TO THE MISSISSAUGAS OF ALNWICK RG 10 VOL. 2292 FILE # 58,391 PART 0 REEL # NOT FILMED	1885-1889
ALPHA OIL COMPANY	SARNIA - CANCELLATION OF THE SALE OF CERTAIN LOTS IN SARNIA PURCHASED BY THE ALPHA OIL COMPANY. RG 10 VOL. 2627 FILE # 127,232 PART 0 REEL # C-11252	1892-1899
ALREY W R	NORTHERN SUPERINTENDENCY, 1 DIVISION - MANITOWANING - APPLICATION OF W.R. ALREY FOR AN EXTENSION OF TIME TO PAY THE ARREARS DUE ON LOT NO. 1, BAY ST. IN THE TOWNPLOT OF MANITOWANING. RG 10 VOL. 2487 FILE # 101,496 PART 0 REEL # C-11228	1889-1890
ALTMAN JACOB	WALPOLE ISLAND AGENCY - ACCOUNT OF JACOB ALTMAN FOR DIGGING GRAVES DURING THE QUARTER ENDING THE 30 H OF JUNE 1892 RG 10 VOL. 2630 FILE # 128,078 PART 0 REEL # C-11253	1892
ALTON DANIEL	SAULT STE. MARIE - LAND AGENT WILLIAM VAN ABBOTT REPORTS THAT HE HAS SOLD TO DANIEL ALTON THE E 1/2 OF NW 1/4, SEC 21, MACDONALD TOWNSHIP RG 10 VOL. 2057 FILE # 9716 PART 0 REEL # C-11146	1878

SUBJECT	FILE NAME	DATES
ALTON DANIEL	SAULT STE. MARIE - LAND AGENT WILLIAM VAN ABBOTT REPORTS THE SALE TO DANIEL ALTON OF N 1/2 OF NE 1/4, SEC 29 MACDONALD TOWNSHIP AND TO THOMAS TOMLINSON W 1/2 OF SE 1/4, SEC 18, FENWICK TOWNSHIP RG 10 VOL. 2089 FILE # 13,863 PART 0 REEL # C-11154	1879
ALTON DANIEL	NORTHERN SUPERINTENDENCY - SAULT STE. MARIE - REPORT OF THE SALE TO DANIEL ALTON, OF E. 1/2 OF S. 1/2, SECTION D, LAIRD TOWNSHIP RG 10 VOL. 2379 FILE # 77,496 PART 0 REEL # C-11211	1887
ALTON DANIEL	SAULT STE. MARIE - APPLICATION FROM DANIEL ALTON FOR A PATENT COVERING THE E 1/2 OF THE S 1/2 OF SECTION D, LAIRD TOWNSHIP. RG 10 VOL. 2662 FILE # 133,225 PART 0 REEL # C-11259	1892
ALTON J A	GORE BAY AGENCY - APPLICATION OF DR. J.A. ALTON OF ALBERTA TO PURCHASE LOTS 37 TO 41, CON. 13 AND LOT 40, CON. 14, ROBINSON TOWNSHIP RG 10 VOL. 3075 FILE # 260,888 PART 0 REEL # C-11320	1903-1924
ALUMKASSETT J B	SAINT-FRANCOIS AGENCY - (PIERREVILLE) - CLAIM OF J.B. ALUMKASSETT AGAINST THE ANGLICAN CHURCH AUTHORITIES FOR ENCROACHING ON HIS PROPERTY RG 10 VOL. 2879 FILE # 178,039 PART 0 REEL # C-11291	1896-1898
AMERICAN CANOE ASSOCIATION	ALNWICK AGENCY - APPLICATION OF THE AMERICAN CANOE ASSOCIATION TO PURCHASE SEVERAL ISLANDS IN THE ST. LAWRENCE RIVER. RG 10 VOL. 3044 FILE # 236,725-147 PART 0 REEL # C-11316	1902-1912
AMES GEORGE A	MANITOWANING AGENCY - APPLICATION FROM GEORGE A. AMES, TO PURCHASE TIMBER ON LOT 18, CON. 3, TEHKUMMAH TOWNSHIP RG 10 VOL. 2427 FILE # 88,574 PART 0 REEL # C-11219	1888-1895

SUBJECT	FILE NAME	DATES
AMES GUILLET P	CAPE CROKER AGENCY - APPLICATION OF WILLIAM SIMPSON OF TOBERMONY TO PURCHASE LAND IN ST. EDMUNDS TOWNSHIP AND CORRESPONDENCE REGARDING LAND TITLE THOMAS HURST AND GUILLET P. AMES VS JAMES RAE PATTERSON RG 10 VOL. 2769 FILE # 154,560 PART 0 REEL # C-11276	1894-1900
AMHERST	AMHERST, NOVA SCOTIA - CORRESPONDENCE FROM AGENT A.T. CLARK CONCERNING STARVING INDIANS IN THE AREA RG 10 VOL. 1961 FILE # 4895-2 PART 0 REEL # C-11122	1883
AMICUS VINCENT	GOLDEN LAKE AGENCY - DISPUTE BETWEEN VINCENT AMICUS AND JOSEPH PARTRIDGE OVER A PIECE OF LAND ON THEIR RESERVE RG 10 VOL. 2475 FILE # 98,746 PART 0 REEL # C-11227	1889
AMIENS VINCENT	GOLDEN LAKE AGENCY - CORRESPONDENCE REGARDING A LAND DISPUTE BETWEEN JOE PARTRIDGE AND VINCENT AMIENS RG 10 VOL. 2419 FILE # 86,443 PART 0 REEL # C-11217	1888
AMIS S W	CAPE CROKER AGENCY - CORRESPONDENCE REGARDING THE SETTLING OF LOTS 2, 9 AND 10, CON. 7, EAST OF BURY ROAD, ST. EDMUNDS, LOT 33, CON. 5, LINDSAY AND LOT 26, CON. 15, ALBEMARLE, OWNED BY S.W. AMIS AND COMPANY RG 10 VOL. 2353 FILE # 71,041 PART 0 REEL # C-11206	1886
AMLOT WILLIAM P	ST. REGIS AGENCY - APPLICATION OF WILLIAM P. AMLOT FOR A PATENT TO LOT 8, CON. 5, DUNDEE TOWNSHIP (DEED OF GIFT FROM MURTY LONG TO GEORGE LONG, COPY) RG 10 VOL. 3085 FILE # 278,140 PART 0 REEL # C-11322	1904
AMOS ALEXANDER	CAPE CROKER AGENCY - CORRESPONDENCE REGARDING A PATENT FOR MR. ALEXANDER AMOS FOR LOT 39, CON 23, KEPPEL TOWNSHIP RG 10 VOL. 2337 FILE # 68,184 PART 0 REEL # C-11204	1886

SUBJECT	FILE NAME	DATES
AMOS J H		
	MANITOWANING - J.C. PHIPPS ENCLOSING TRANSFERS OF LOTS 1, 2, 3, CON. 2, HOWLAND FROM G. CORBET TO WILLIAM WALKER AND TRANSFERS OF LOTS 1 AND 2, CON. 2, HOWLAND TO J.H. AMOS RG 10 VOL. 1940 FILE # 3962 PART 0 REEL # C-11116	1874-1877
AMOSS JOHN H		
	NORTHERN SUPERINTENDENCY, 1ST DIVISION - MANITOWANING - CORRESPONDENCE REGARDING JOHN H. AMOSS' CLAIM ON PARK LOTS NOS. 1 AND 2, WEST OF SHAFTESBURY, ALSO THE WATER FRONT OF PARK LOT 7, TOWNSHIP OF SHEGUIANDAH RG 10 VOL. 2445 FILE # 93,084 PART 0 REEL # C-11222	1889
AMYSS ARTHUR		
	MUD AND RICE LAKE AGENCY - APPLICATION OF ARTHUR AMYSS TO PURCHASE A SMALL ISLAND N.W. OF ISLAND NO. 14 AND S.W. OF ISLAND NO. 13, STONY LAKE, BURLEIGH TOWNSHIP. (PLANS) RG 10 VOL. 2532 FILE # 110,114 PART 0 REEL # C-11235	1890-1891
ANAIETA SIMON		
	OKA AGENCY - CORRESPONDENCE REGARDING A LAND DISPUTE BETWEEN THE SEMINARY AND M. SIMON ANAIETA RG 10 VOL. 2353 FILE # 71,175 PART 0 REEL # C-11206	1886-1887
ANATARAS PETER		
	CAUGHNAWAGA AGENCY - CLAIM OF THE MOTHER OF THE LATE PETER ANATARAS AGAINST HIS ESTATE RG 10 VOL. 2763 FILE # 152,114 PART 0 REEL # C-12792R	1894-1897
ANAWAKETE ATONWA		
	CAUGHNAWAGA AGENCY - ESTATE OF THE LATE MARIA KAHENTINESON WIFE OF ATONWA ANAWAKETE (THOMAS OHNAWAKHTE) OF THE CAUGHNAWAGA BAND (WILL WITH TRANSLATION) RG 10 VOL. 2887 FILE # 181,360 PART 0 REEL # C-9662R	1896-1897
ANDERDON		
	ANDERDON RESERVE - CLAIM OF MRS. ALEXIS SPLITLOG REGARDING HER LATE HUSBAND RG 10 VOL. 1883 FILE # 1230 PART 0 REEL # C-11106	1873

SUBJECT	FILE NAME	DATES
ANDERDON	ANDERDON RESERVE - REQUEST BY MEMBERS OF THE BAND FOR GRADUAL ENFRANCHISEMENT RG 10 VOL. 1911 FILE # 2473 PART 0 REEL # C-12777R	1875
ANDERDON	ANDERDON RESERVE - PETITION OF MARGARET AND SUSAN MAVILLE TO RECEIVE THEIR SHARE OF ANNUITY PAYMENTS RG 10 VOL. 1912 FILE # 2545 PART 0 REEL # C-12777R	1873
ANDERDON	ANDERDON RESERVE - CLAIM OF ALEXANDER CLARK TO A GRATUITY, BEING A SURVIVOR OF THE WAR OF 1812-1814 RG 10 VOL. 1957 FILE # 4669 PART 0 REEL # C-11121	1875
ANDERDON	ANDERDON RESERVE - JOSEPH WARROW QUESTIONING THE STATUS OF INDIANS SERVING IN THE U.S. ARMY AND NAVY RG 10 VOL. 1968 FILE # 5213 PART 0 REEL # C-11123	1875
ANDERDON	ANDERDON RESERVE - S. WHITE PROTESTS THE ADMISSION OF PETER D. CLARK TO THE BAND RG 10 VOL. 1969 FILE # 5300 PART 0 REEL # C-11124	1875-1877
ANDERDON	ANDERDON RESERVE - APPLICATION BY MRS. NANCY GUTHRIE TO BE RESTORED TO MEMBERSHIP IN THE WYANDOT BAND RG 10 VOL. 1975 FILE # 5729 PART 0 REEL # C-12777R	1875
ANDERDON	ANDERDON RESERVE - THOMSON BROWN OF KANSAS REQUESTING TO KNOW IF IT IS POSSIBLE TO BE RESTORED TO THE WYANDOT BAND IN CANADA RG 10 VOL. 1981 FILE # 6148 PART 0 REEL # C-11127	1876
ANDERDON	ANDERDON RESERVE - GEORGE G. CLARKE AND OTHERS REQUESTING SETTLEMENT OF THE ESTATE OF THEIR LATE FATHER NOW HELD BY HIS WIDOW RG 10 VOL. 1992 FILE # 6779 PART 0 REEL # C-11129	1876-1881

SUBJECT	FILE NAME	DATES
ANDERDON	ANDERDON RESERVE - APPLICATION OF MARY MCKEE TO HAVE HER RIGHTS AS A BAND MEMBER RECOGNIZED RG 10 VOL. 2004 FILE # 7719 PART 0 REEL # C-12777R	1877
ANDERDON	ANDERDON RESERVE - JOSEPH WHITE REQUESTING THAT HE BE ALLOWED TO DRAW HIS SHARE OF INTEREST MONEY AS A MEMBER OF THE WYANDOT BAND RG 10 VOL. 2014 FILE # 7968 PART 0 REEL # C-12777R	1877
ANDERDON	ANDERDON RESERVE - PETITION FROM THE ESSEX COUNTY COUNCIL AND THE ANDERDON TOWNSHIP COUNCIL REQUESTING A GRANT FROM INDIAN FUNDS FOR THE CONSTRUCTION OF ROADS AND BRIDGES RG 10 VOL. 2105 FILE # 19,242 PART 0 REEL # C-11158	1880
ANDERDON	SARNIA AGENCY - CORRESPONDENCE REGARDING A MEDICAL OFFICER FOR THE WYANDOTS OF ANDERDON. RG 10 VOL. 2154 FILE # 31,073 PART 0 REEL # C-11170	1881-1882
ANDERDON	SARNIA AGENCY - ACCOUNT FROM JOSEPH WHITE FOR PUTTING UP A WIRE FENCE AROUND THE CEMETERY ON THE ANDERDON RESERVE. RG 10 VOL. 2156 FILE # 31,742 PART 0 REEL # C-11170	1881
ANDERDON	SARNIA AGENCY - CORRESPONDENCE REGARDING INTEREST DISTRIBUTION TO THE WYANDOTS OF ANDERDON RG 10 VOL. 2356 FILE # 71,982 PART 0 REEL # C-12782R	1886
ANDERDON	SARNIA AGENCY - CORRESPONDENCE REGARDING INTEREST DISTRIBUTION TO THE WYANDOTTS OF ANDERDON RG 10 VOL. 2394 FILE # 81,354 PART 0 REEL # C-12782	1887-1888
ANDERDON	SARNIA AGENCY - CORRESPONDENCE REGARDING INTEREST DISTRIBUTION TO THE WYANDOTTS OF ANDERDON RG 10 VOL. 2413 FILE # 85,249 PART 0 REEL # C-12783R	1888

SUBJECT	FILE NAME	DATES
ANDERDON	WESTERN SUPERINTENDENCY, 1 DIVISION - SARNIA - CORRESPONDENCE REGARDING THE DISTRIBUTION OF INTEREST MONEY TO THE WYANDOTS OF ANDERDON FOR THE FALL OF 1888. RG 10 VOL. 2435 FILE # 89,822 PART 0 REEL # C-12783R	1888
ANDERDON	WESTERN SUPERINTENDENCY, 1 DIVISION - SARNIA - PAYMENT OF THE INTEREST MONEY TO THE CHIPPEWAS OF THE TOWNSHIP OF ANDERDON. RG 10 VOL. 2454 FILE # 94,856 PART 0 REEL # C-11223	1889
ANDERDON	WESTERN SUPERINTENDENCY, 1 DIVISION - SARNIA - CORRESPONDENCE REGARDING THE INTEREST MONEY FOR DISTRIBUTION TO THE WYANDOTS OF ANDERDON. RG 10 VOL. 2480 FILE # 99,901 PART 0 REEL # C-12784R	1889
ANDERDON	WESTERN SUPERINTENDENCY, 1 DIVISION - SARNIA - PAYLIST FOR DISTRIBUTION OF THE INTEREST MONEY TO THE WYANDOTS OF ANDERDON BAND FOR THE HALF YEAR ENDING THE 31 OF MARCH RG 10 VOL. 2510 FILE # 105,343 PART 0 REEL # C-12784R	1890
ANDERDON	WESTERN SUPERINTENDENCY, 1 DIVISION - SARNIA - PAYMENT OF THE INTEREST MONEY TO THE WYANDOTS OF ANDERDON FOR THE HALF YEAR ENDING THE 30 H OF SEPTEMBER 1890. RG 10 VOL. 2533 FILE # 110,268 PART 0 REEL # C-12785R	1890-1891
ANDERDON	SARNIA - PAYLIST FOR DISTRIBUTION OF THE INTEREST MONEY TO THE WYANDOTTS OF ANDERDON FOR THE HALF YEAR ENDING THE 31 OF MARCH 1891 RG 10 VOL. 2565 FILE # 115,040 PART 0 REEL # C-12787R	1891
ANDERDON	SARNIA AGENCY - CORRESPONDENCE REGARDING INTEREST PAYMENTS TO CERTAIN MEMBERS OF THE CHIPPEWAS OF SARNIA AND WYANDOTTES OF ANDERDON RG 10 VOL. 2803 FILE # 161,231 PART 0 REEL # C-9659R	1895

SUBJECT	FILE NAME	DATES
ANDERDON	SARNIA AGENCY - ANNUITY INTEREST PAYMENTS FOR THE CHIPPEWAS OF SARNIA AND THE WYANDOTTES OF ANDERDON RG 10 VOL. 2818 FILE # 167,097 PART 0 REEL # C-9659R	1895-1896
ANDERDON-LAND	ANDERDON RESERVE - ESTABLISHMENT OF THE PURCHASER OF NORTHEAST PART OF LOT 14, CONCESSION 5, ANDERDON TOWNSHIP AS ISIDORE COTE RG 10 VOL. 1864 FILE # 402 PART 0 REEL # C-11104	1872
ANDERDON-LAND	ANDERDON RESERVE - SUSAN BRUCE REQUESTING ISSUE OF PATENT FOR SOUTHEAST PART OF LOT 3, CONCESSION 5, ANDERDON TOWNSHIP RG 10 VOL. 1865 FILE # 419 PART 0 REEL # C-11104	1872
ANDERDON-LAND	ANDERDON RESERVE - INQUIRING WHETHER JAMES POTTS HAS THE ASSIGNMENT FOR SOUTHEAST 1/4 OF LOT 12, CONCESSION 6, ANDERDON TOWNSHIP RG 10 VOL. 1867 FILE # 518 PART 0 REEL # C-11104	1872
ANDERDON-LAND	ANDERDON RESERVE - S.S. MACDONELL AGREES TO PURCHASE HEN AND CHICKEN ISLANDS AT THE MOUTH OF THE DETROIT RIVER IN LAKE ERIE RG 10 VOL. 1869 FILE # 599 PART 0 REEL # C-11104	1872
ANDERDON-LAND	ANDERDON RESERVE - WILLIAM WALLACE OFFERS $35.00 FOR NORTH HARBOUR AND HEN AND CHICKEN ISLANDS RG 10 VOL. 1876 FILE # 917 PART 0 REEL # C-11105	1872
ANDERDON-LAND	SALE OF CERTAIN PARTS OF ANDERDON TOWNSHIP ON THE ANDERDON RESERVE AND DISPUTES ARISING THEREOF RG 10 VOL. 1878 FILE # 1005 PART 0 REEL # C-11105	1865-1872
ANDERDON-LAND	ANDERDON RESERVE - J.C. PATTERSON REQUESTING ISSUE OF A PATENT TO JAMES BRUCE FOR LOT 11, CONCESSION 6, ANDERDON TOWNSHIP RG 10 VOL. 1878 FILE # 980 PART 0 REEL # C-11105	1872

SUBJECT	FILE NAME	DATES
ANDERDON-LAND	ANDERDON RESERVE - CAMERON AND HOLMSTEAD WISH TO INSPECT PAPERS RELATIVE TO LOT 139, CONCESSION 1, SANDWICH TOWNSHIP RG 10 VOL. 1878 FILE # 982 PART 0 REEL # C-11105	1872
ANDERDON-LAND	ANDERDON RESERVE - MR. W.J. HALL REQUESTS TO PURCHASE PEACH ISLAND AT THE ENTRANCE TO LAKE ST. CLAIR RG 10 VOL. 1884 FILE # 1258 PART 0 REEL # C-11106	1873
ANDERDON-LAND	ANDERDON RESERVE - APPLICATION OF FRANCOIS CARON TO PURCHASE PEACH ISLAND IN THE DETROIT RIVER RG 10 VOL. 1891 FILE # 1547 PART 0 REEL # C-11106	1873
ANDERDON-LAND	ANDERDON RESERVE - CONCERNING OWNERSHIP OF WEST 1/2, LOTS 13 AND 14, CONCESSION 8, ANDERDON TOWNSHIP RG 10 VOL. 1894 FILE # 1733 PART 0 REEL # C-11107	1873
ANDERDON-LAND	ANDERDON RESERVE - PATENT TO LEVI ROGERS FOR LOT 2, CONCESSION 5, ANDERSON TOWNSHIP RG 10 VOL. 1908 FILE # 2348 PART 0 REEL # C-11109	1874
ANDERDON-LAND	ANDERDON RESERVE - PROBATE OF THE WILL OF JOHN PATTYPIECE CONCERNING PATENT TO SOUTH 1/2 LOT 5, CONCESSION 3, ANDERDON TOWNSHIP RG 10 VOL. 1909 FILE # 2374 PART 0 REEL # C-11109	1868-1883
ANDERDON-LAND	ANDERDON RESERVE - MRS. MARY WALKER AND CATHERINE GREYEYE REQUESTING REDRESS OVER A BREACH OF TRUST FOR LOT 16, CONCESSION 1, ANDERDON TOWNSHIP RG 10 VOL. 1909 FILE # 2379 PART 0 REEL # C-11109	1873
ANDERDON-LAND	ANDERDON RESERVE - APPLICATION OF J.M. DALY TO PURCHASE EAST SISTER ISLAND, HARBOUR ISLAND AND HEN AND CHICKEN ISLAND IN LAKE ERIE RG 10 VOL. 1910 FILE # 2453 PART 0 REEL # C-11109	1873

SUBJECT	FILE NAME	DATES
ANDERDON-LAND	ANDERDON RESERVE - RETURN OF INDIAN LAND IN THE TOWNSHIP OF ANDERDON RG 10 VOL. 1911 FILE # 2485 PART 0 REEL # C-11109	1873
ANDERDON-LAND	ANDERDON RESERVE - S. WHITE, BARRISTER, INQUIRING AS TO THE STATE OF THE PATENT FOR LOT 5, CONCESSION 5, ANDERDON TOWNSHIP RG 10 VOL. 1913 FILE # 2600 PART 0 REEL # C-11110	1874
ANDERDON-LAND	ANDERDON RESERVE - CAMERON AND CLEARY REPRESENTING THE HEIRS OF JOHN MCGUIGAN REQUEST INFORMATION CONCERNING WEST 1/2, LOTS 13 AND 14, CONCESSION 8, ANDERDON TOWNSHIP RG 10 VOL. 1918 FILE # 2792 PART 0 REEL # C-11111	1874-1875
ANDERDON-LAND	ANDERDON RESERVE - PATRICK MCQUADE INQUIRING ABOUT SOUTHWEST 1/4, LOT 3, CONCESSION 5, ANDERDON TOWNSHIP RG 10 VOL. 1920 FILE # 2842 PART 0 REEL # C-11111	1874
ANDERDON-LAND	ANDERDON RESERVE - WYANDOTS PETITION THAT THEIR LAND MAY BE SURRENDERED AND SOLD RG 10 VOL. 1922 FILE # 2954 PART 0 REEL # C-11111	1873-1874
ANDERDON-LAND	ANDERDON RESERVE - PETITION FROM THE COUNTY COUNCIL OF ESSEX TO OPEN FOR TRAVEL THE ROAD ALLOWANCES THROUGH INDIAN LAND IN ANDERDON TOWNSHIP RG 10 VOL. 1927 FILE # 3201 PART 0 REEL # C-11112	1874
ANDERDON-LAND	ANDERDON RESERVE - WALTER SHUELL REQUESTING A NEW PATENT FOR E 1/2 LOTS 13, 14, CON. 8 ANDERDON TOWNSHIP RG 10 VOL. 1932 FILE # 3385 PART 0 REEL # C-11114	1874-1875
ANDERDON-LAND	ANDERDON RESERVE - DISPOSAL OF ISLANDS IN THE DETROIT RIVER INCLUDING TURKEY ISLAND RG 10 VOL. 1934 FILE # 3489 PART 0 REEL # C-11114	1874-1922

SUBJECT	FILE NAME	DATES
ANDERDON-LAND	ANDERDON RESERVE - APPLICATION OF HENRY PETRIMEAUX TO PURCHASE LOTS 41 AND 42 FRONT CONCESSION ANDERDON TOWNSHIP RG 10 VOL. 1939 FILE # 3917 PART 0 REEL # C-11116	1866-1878
ANDERDON-LAND	ANDERDON RESERVE - DISPUTE OVER THE OWNERSHIP BY ALEXANDER WHITE OF LOT 20, CON. 1, ANDERDON TOWNSHIP RG 10 VOL. 1948 FILE # 4315 PART 0 REEL # C-11118	1902-1907
ANDERDON-LAND	ANDERDON RESERVE - CAMERON AND CASWELL ENCLOSING CERTIFICATE OF THE HEIR AND DEVISEE COMMISSION CONCERNING THE W. 1/2 LOTS 13, 14, CON. 8, ANDERDON TOWNSHIP AND A PETITION OF THE MCGUIGAN HEIRS RG 10 VOL. 1958 FILE # 4693 PART 0 REEL # C-11121	1875
ANDERDON-LAND	ANDERDON RESERVE - LAWYERS CROOKS, KINGSMILL AND CATTANACH REQUESTING DEEDS TO THE CANADA SOUTHERN RAILWAY COMPANY FOR LANDS TAKEN IN ANDERDON TOWNSHIP RG 10 VOL. 1973 FILE # 5610-1 PART 0 REEL # C-11125	1875-1876
ANDERDON-LAND	ANDERDON RESERVE - J. BRAY REQUESTS A PATENT FOR LOT 12, CON 5, ANDERDON TOWNSHIP RG 10 VOL. 1979 FILE # 6022 PART 0 REEL # C-11126	1876-1880
ANDERDON-LAND	ANDERDON RESERVE - SALE TO DAVID FINDLEY OF LOT 7, CON 6, ANDERDON TOWNSHIP RG 10 VOL. 2000 FILE # 7347 PART 0 REEL # C-11131	1876-1891
ANDERDON-LAND	ANDERDON RESERVE - BARRISTERS, CAMERON AND CASWELL REQUESTING A PATENT TO W 1/2 LOT 13, CON 8, ANDERDON TOWNSHIP RG 10 VOL. 2005 FILE # 7744 PART 0 REEL # C-11132	1877

SUBJECT	FILE NAME	DATES
ANDERDON-LAND	ANDERDON RESERVE - SUPERINTENDENT ROBERT MACKENZIE EXPLAINS HIS AGREEMENT WITH BOTSFORD AND MCGEE FOR CONDUCTING THE SALE OF INDIAN LANDS IN ANDERDON TOWNSHIP RG 10 VOL. 2005 FILE # 7746 PART 0 REEL # C-11132	1877
ANDERDON-LAND	ANDERDON RESERVE - CLAIM BY JAMES CLARKE FOR IMPROVEMENTS ON S 1/2 OF LOT 7, CON 3, ANDERDON TOWNSHIP. CLAIM BY WIDOW GREYEYES FOR IMPROVEMENTS OF N 1/2 LOT 7, CON 2, ANDERDON TOWNSHIP RG 10 VOL. 2013 FILE # 7929 PART 0 REEL # C-11134	1877
ANDERDON-LAND	ANDERDON RESERVE - CLAIM BY THE CANADA SOUTHERN RAILWAY CO. FOR A TRACK ALLOWANCE THROUGH THE ANDERDON STONE QUARRIES RG 10 VOL. 2014 FILE # 7990 PART 0 REEL # C-11134	1877
ANDERDON-LAND	ANDERDON RESERVE - REQUEST FOR A PATENT TO JULIA TURNER FOR THE N. PART OF GORE LOT IN REAR OF LOTS 13, 14 AND 15, CON 1, ANDERDON TOWNSHIP RG 10 VOL. 2014 FILE # 7995 PART 0 REEL # C-11134	1877-1880
ANDERDON-LAND	ANDERDON RESERVE - HARRIS MAGEE AND CO. INQUIRE ABOUT THE PATENT ISSUED TO STEPHEN LASSALINE FOR LOT 62 IN THE TOWN OF SANDWICH RG 10 VOL. 2020 FILE # 8437 PART 1 REEL # C-11136	1877-1892
ANDERDON-LAND	ANDERDON RESERVE - LAND PATENTED TO STEPHEN LASSALINE FOR LOT 62, TOWN OF SANDWICH RG 10 VOL. 2021 FILE # 8437 PART 2 REEL # C-11136	1892-1927
ANDERDON-LAND	ANDERDON RESERVE - JULIEN PAQUETTE REQUESTS HIS DEED FOR LOT 10, CON 2 ANDERDON TOWNSHIP RG 10 VOL. 2027 FILE # 8785 PART 0 REEL # C-11138	1877

SUBJECT	FILE NAME	DATES
ANDERDON-LAND	ANDERDON RESERVE - REQUEST THAT A PATENT BE ISSUED TO STANISLAS LASSALINE FOR LOT 34 SANDWICH WEST OR SANDWICH ST. NEAR THE HURON CHURCH LINE RG 10 VOL. 2027 FILE # 8786 PART 0 REEL # C-11138	1877
ANDERDON-LAND	ANDERDON RESERVE - EDWARD BONDIE SENDS A MONEY ORDER TO COVER PAYMENT FOR N 1/2 LOT 9, CON 8, ANDERDON TOWNSHIP RG 10 VOL. 2072 FILE # 10,725 PART 0 REEL # C-11150	1878-1881
ANDERDON-LAND	ANDERDON RESERVE - APPLICATION BY THOMAS E. KILROY TO PURCHASE THE COTTON WOOD ON LOTS 9 AND 10, CON 7, ANDERDON TOWNSHIP RG 10 VOL. 2076 FILE # 11,218 PART 0 REEL # C-11151	1879
ANDERDON-LAND	ANDERDON RESERVE - APPLICATION BY THOMAS REAUME FOR A PATENT TO LOT 18, CON 1, ANDERDON TOWNSHIP RG 10 VOL. 2083 FILE # 12,694 PART 0 REEL # C-11153	1879-1882
ANDERDON-LAND	ANDERDON RESERVE - BARRISTER DUNCAN DOUGALL ENCLOSES AN ASSIGNMENT FROM DAVID PORTER TO JOHN CAMPBELL FOR N 1/2 LOT 6, CON 8 ANDERDON TOWNSHIP RG 10 VOL. 2083 FILE # 12,355 PART 0 REEL # C-11153	1879-1887
ANDERDON-LAND	ANDERDON RESERVE - PETITION FROM RESIDENTS OF ANDERDON TOWNSHIP REQUESTING A REMISSION OF INTEREST AND AN EXTENSION OF PAYMENT TIME ON CERTAIN INDIAN LANDS RG 10 VOL. 2093 FILE # 15,990 PART 0 REEL # C-11155	1879
ANDERDON-LAND	ANDERDON RESERVE - APPLICATION BY THOMAS ADAIR TO PURCHASE S 1/2 LOT 7, CON. 8, ANDERDON TOWNSHIP RG 10 VOL. 2111 FILE # 20,576 PART 0 REEL # C-11160	1880

SUBJECT	FILE NAME	DATES
ANDERDON-LAND	ANDERDON RESERVE - APPLICATION BY ROBERT WEAVER TO PURCHASE S 1/2 LOT 10, CON. 7, ANDERDON TOWNSHIP RG 10 VOL. 2114 FILE # 21,765 PART 0 REEL # C-11161	1880
ANDERDON-LAND	ANDERDON RESERVE - ANTOINE MELOCHE INQUIRES ABOUT A PATENT ISSUED TO HIS FATHER ETIENNE MELOCHE FOR LOT 42, CON 1, ANDERDON TOWNSHIP RG 10 VOL. 2118 FILE # 22,373 PART 0 REEL # C-11161	1880
ANDERDON-LAND	ANDERDON RESERVE - APPLICATION BY ROBERT ROBINSON FOR THE PATENT TO LOTS 1 AND 2, N. SIDE PAGOT ST., SANDWICH RG 10 VOL. 2125 FILE # 24,039 PART 0 REEL # C-11163	1880-1883
ANDERDON-LAND	ANDERDON RESERVE - BARRISTERS HARRIS, MAGEE AND CO. INQUIRE IF SOLOMON WHITE HAS TITLE TO THE WATER LOT IN FRONT OF THE N 1/2 LOT 7 BLOCK C ANDERDON TOWNSHIP RG 10 VOL. 2129 FILE # 25,317 PART 0 REEL # C-11164	1880
ANDERDON-LAND	ANDERDON RESERVE - CLAIM BY CERTAIN CHIPPEWA INDIANS TO THE PROCEEDS OF THE SALE OF 300 ACRES ON THE ANDERDON RESERVE RG 10 VOL. 2130 FILE # 25,531 PART 0 REEL # C-11164	1880
ANDERDON-LAND	ANDERDON RESERVE - DECLARATIONS BY JOHN MCLEOD AND WILLIAM PATTYPIECE CONCERNING PAYMENTS MADE ON THE S 1/2 LOTS 5 CON 7 AND 8, ANDERDON TOWNSHIP RG 10 VOL. 2130 FILE # 25,595 PART 0 REEL # C-11164	1880
ANDERDON-LAND	ANDERDON RESERVE - REQUEST BY J.C. PATTERSON M.P. THAT PATENT FOR SEVERAL LOTS IN ANDERDON TOWNSHIP BE ISSUED TO SOLOMON WHITE RG 10 VOL. 2131 FILE # 26,282 PART 0 REEL # C-11165	1881

SUBJECT	FILE NAME	DATES
ANDERDON-LAND	ANDERDON RESERVE - JOHN WHITE INQUIRES WHAT IS THE AMOUNT DUE ON N 1/2 LOT 9, CON 6, ANDERDON. RG 10 VOL. 2138 FILE # 28,426 PART 0 REEL # C-11166	1881
ANDERDON-LAND	ANDERDON RESERVE - MEMORANDUM STATING THAT THE LAND ALLOTTED TO JOHN CLARKE WAS S 1/2 LOT 6, CON 2, ANDERDON TOWNSHIP RG 10 VOL. 2140 FILE # 29,103 PART 0 REEL # C-11167	1881
ANDERDON-LAND	ANDERDON AGENCY - CORRESPONDENCE REGARDING LOTS 97 AND 98, CONCESSION 3, EAST SANDWICH RG 10 VOL. 2192 FILE # 38,664 PART 0 REEL # C-11177	1882
ANDERDON-LAND	SARNIA AGENCY - LAND RETURN FOR SEPTEMBER ON ACCOUNT OF THE WYANDOTTS OF ANDERDON; LIST OF 6 LAND ASSIGNMENTS RG 10 VOL. 2355 FILE # 71,795 PART 0 REEL # C-11207	1886
ANDERDON-LAND	SARNIA AGENCY - APPLICATION FOR PATENT BY F.B. MOSURE FOR S. 1/2 OF LOT 8, CON. 7, ANDERDON TOWNSHIP RG 10 VOL. 2357 FILE # 72,459 PART 0 REEL # C-11207	1886
ANDERDON-LAND	SARNIA AGENCY - LAND RETURN FOR OCTOBER FOR THE WYANDOTS OF ANDERDON RG 10 VOL. 2357 FILE # 72,562 PART 0 REEL # C-11207	1886
ANDERDON-LAND	WESTERN SUPERINTENDENCY, 1 DIVISION - SARNIA - LAND RETURN FOR THE MONTH OF MARCH IN FAVOR OF THE INDIANS OF ANDERDON TOWNSHIP. THERE IS ALSO CORRESPONDENCE REGARDING ASSIGNMENTS. RG 10 VOL. 2455 FILE # 94,950 PART 0 REEL # C-11223	1889
ANDERDON-LAND	WESTERN SUPERINTENDENCY, 1 DIVISION - SARNIA - LAND RETURN FOR THE MONTH OF APRIL IN FAVOR OF THE INDIANS OF THE TOWNSHIP OF ANDERDON. RG 10 VOL. 2461 FILE # 95,781 PART 0 REEL # C-11224	1889

SUBJECT	FILE NAME	DATES
ANDERDON-LAND	WESTERN SUPERINTENDENCY, 1 DIVISION - SARNIA - LAND RETURN FOR THE MONTH OF AUGUST IN FAVOUR OF THE WYANDOTS OF ANDERDON TOWNSHIP PATENT OF THE N 1/2 OF LOT 6, CON 8, TOWNSHIP OF ANDERDON TO JOHN CAMPBELL. RG 10 VOL. 2476 FILE # 98,835 PART 0 REEL # C-11227	1889
ANDERDON-LAND	WESTERN SUPERINTENDENCY, 1 DIVISION - SARNIA - CORRESPONDENCE REGARDING THE PATENTS ISSUED FOR DIFFERENT PARTS OF LOT NO. 14, CONCESSION 6 IN THE TOWNSHIP OF ANDERDON. RG 10 VOL. 2489 FILE # 101,648 PART 0 REEL # C-11229	1889
ANDERDON-LAND	WESTERN SUPERINTENDENCY, 1 DIVISION - SARNIA - CORRESPONDENCE REGARDING LAND SURRENDER IN THE TOWNSHIP OF ANDERDON BY THE WYANDOTS OF SARNIA. RG 10 VOL. 2493 FILE # 102,382 PART 0 REEL # C-11229	1890-1908
ANDERDON-LAND	WESTERN SUPERINTENDENCY, 1 DIVISION - SARNIA - CORRESPONDENCE REGARDING THE ISSUE OF THE PATENT TO A.O. JEFFERY FOR THE S 1/2 OF LOT 10, CON. 10, ANDERDON TOWNSHIP. RG 10 VOL. 2501 FILE # 103,708 PART 0 REEL # C-11230	1890
ANDERDON-LAND	WESTERN SUPERINTENDENCY, 1 DIVISION - SARNIA - LAND RETURN FOR THE MONTH OF FEBRUARY. ISSUE OF PATENT TO THE UNION SCHOOL COVERING THE N 1/2 OF LOT NO. 7, CON. 8, ANDERDON. RG 10 VOL. 2503 FILE # 104,124 PART 0 REEL # C-11231	1890
ANDERDON-LAND	SARNIA - LAND RETURN DURING THE MONTH OF JULY 1891 IN FAVOR OF THE INDIANS OF SARNIA, ANDERDON AND SANDWICH. RG 10 VOL. 2585 FILE # 118,382 PART 0 REEL # C-11244	1891
ANDERDON-LAND	ANDERDON AGENCY - CORRESPONDENCE REGARDING LAND PATENTS FOR "WATER LOTS" IN ANDERDON TOWNSHIP. RG 10 VOL. 2749 FILE # 147,548 PART 0 REEL # C-11274	1928-1933

SUBJECT	FILE NAME	DATES
ANDERDON-LAND	ANDERDON RESERVE - INQUIRY BY THE DEPARTMENT OF PUBLIC WORKS AS TO THE OWNERSHIP OF LOTS 1 TO 17 ANDERDON TOWNSHIP RG 10 VOL. 3185 FILE # 462,235 PART 0 REEL # C-11336	1915
ANDERSON	HEADQUARTERS - REQUEST FOR INFORMATION REGARDING THE LATE CAPTAIN ANDERSON WHO WAS FORMERLY IN CHARGE OF INDIAN AFFAIRS AT COBOURG. RG 10 VOL. 2672 FILE # 134,471 PART 0 REEL # C-11260	1893
ANDERSON	TYENDINAGA AGENCY - MINUTES OF MOHAWKS OF BAY OF QUINTE COUNCIL REGARDING PURCHASE OF CERTAIN LAND AND RESOLUTION TO PAY CLAIM OF MESSERS ANDERSON AND RYAN FOR THE RIGHT TO USE SHEDD'S PATENT FENCE ON THE RESERVE RG 10 VOL. 2916 FILE # 186,156 PART 0 REEL # C-11298	1897
ANDERSON ALICE	ALNWICK AGENCY - CORRESPONDENCE REGARDING THE LEASING FROM ALICE ANDERSON OF THE RICE LAKE BAND TO ROBERT SCRIVER, OF PART OF LOT 6, CON. 10, OTONABEE. RG 10 VOL. 2711 FILE # 143,682 PART 0 REEL # C-11268	1893
ANDERSON ANDREW	MISSISSAUGAS OF RICE AND MUD LAKES - AGREEMENT BETWEEN ANDREW ANDERSON AND ROBERT DAVIS TO LEASE THE "CLEARED PARTS" OF LOTS 13 AND 14 OF THE RICE LAKE RESERVE RG 10 VOL. 2792 FILE # 156,926 PART 0 REEL #	1894-1904
ANDERSON ANGUS	PARRY SOUND SUPERINTENDENCY - CORRESPONDENCE REGARDING SPECIAL ARRANGEMENTS TO PAY ANNUITY TO LOUIS LEGERO & ANGUS ANDERSON RG 10 VOL. 2274 FILE # 54,781 PART 0 REEL # C-12781R	1884-1885
ANDERSON CHARLES	MANITOWANING AGENCY - CHARLES ANDERSON'S APPLICATION TO PURCHASE LOTS 1 TO 11, ROBINSON ST., & LOTS 2 TO 11 WATER ST., & CENTRE ISLAND, TOWNPLOT OF SHAFTESBURY RG 10 VOL. 2307 FILE # 60,766 PART 0 REEL # C-11199	1885-1887

SUBJECT	FILE NAME	DATES
ANDERSON CHRISTIAN	ALNWICK AGENCY - RESOLUTION OF THE RICE LAKE COUNCIL HIRING MISS CHRISTIAN ANDERSON AS COUNCIL SECRETARY. RG 10 VOL. 2674 FILE # 135,153 PART 0 REEL # C-11261	1893
ANDERSON DUNCAN	NORTHERN SUPERINTENDENCY 3RD DIVISION (SAULT STE. MARIE) - WILLIAM VAN ABBOTT STATING THAT HE HAS SOLD N 1/2 OF SW 1/4 AND N 1/2 OF SE 1/4, SECTION I, LAIRD TOWNSHIP TO DUNCAN ANDERSON AND THE S 1/2 OF NW 1/4 ON S 1/2 OF NE 1/4 OF THE SAME SECTION TO JOSEPH RAIN RG 10 VOL. 1989 FILE # 6585 PART 0 REEL # C-11129	1876
ANDERSON DUNCAN	GARDEN RIVER RESERVE - DUNCAN ANDERSON REQUESTING TO EXCHANGE N 1/2 OF SE 1/4 AND N 1/2 OF SW 1/4, SECTION I LAIRD TOWNSHIP FOR SW 1/4 SECTION 29, LAIRD TOWNSHIP RG 10 VOL. 1990 FILE # 6612 PART 0 REEL # C-11129	1876
ANDERSON DUNCAN	NORTHERN SUPERINTENDENCY, 3RD DIVISION - SAULT STE. MARIE - ASSIGNMENT FROM ROBERT RUSH, EXECUTOR OF THE LATE DUNCAN ANDERSON, TO WILLIAM THETFORD OF THE E 1/2 OF THE SE 1/4 OF LOT M, TOWNSHIP OF LAIRD. RG 10 VOL. 2485 FILE # 100,952 PART 0 REEL # C-11228	1889-1902
ANDERSON ELIZABETH	HEADQUARTERS - OTTAWA - PERSONNEL FILE OF ELIZABETH ANDERSON REGARDING HER APPOINTMENT AS A TEMPORARY CLERK FOR INDIAN AFFAIRS RG 10 VOL. 3166 FILE # 387,774 PART 0 REEL # C-9670R	1911
ANDERSON GEORGE	SIX NATIONS RESERVE - PETITION FROM GEORGE ANDERSON WHO CLAIMS HE HAS BEEN DISPOSSESSED OF LOT 30, CON 3, TUSCARORA TOWNSHIP RG 10 VOL. 2083 FILE # 12,643 PART 0 REEL # C-11153	1879
ANDERSON HENRY	CARADOC AGENCY - CORRESPONDENCE REGARDING THE CLAIM OF HENRY ANDERSON OF THE MUNCEYS OF THE THAMES TO 50 ACRES OF LAND ON THE CARADOC RESERVE FORMERLY OWNED BY HIS FATHER THE LATE JACOB ANDERSON AND NOW OCCUPIED BY JEREMIAH HENRY RG 10 VOL. 2844 FILE # 173,417 PART 0 REEL # C-11285	1896-1901

SUBJECT	FILE NAME	DATES
ANDERSON HERBERT JAMES		
	RICE AND MUD LAKE AGENCY APPLICATION FROM HERBERT JAMES ANDERSON FOR THE PURCHASING OF ISLAND NO. 11A, DUMMER TOWNSHIP, STONEY LAKE. RG 10 VOL. 2431 FILE # 89,010 PART 0 REEL # C-11220	1888-1890
ANDERSON J M		
	MANITOWANING AGENCY - APPLICATION OF MRS. J.M. ANDERSON FOR A PATENT TO WATER FRONT LOTS 19, SOUTH OF WATAR STREET AND LOT 19, NORTH OF ROBINSON STREET IN LITTLE CURRENT RG 10 VOL. 2983 FILE # 212,311 PART 0 REEL # C-11306	1899
ANDERSON JACOB		
	CARADOC AGENCY - CORRESPONDENCE REGARDING THE CLAIM OF HENRY ANDERSON OF THE MUNCEYS OF THE THAMES TO 50 ACRES OF LAND ON THE CARADOC RESERVE FORMERLY OWNED BY HIS FATHER THE LATE JACOB ANDERSON AND NOW OCCUPIED BY JEREMIAH HENRY RG 10 VOL. 2844 FILE # 173,417 PART 0 REEL # C-11285	1896-1901
ANDERSON JAMES		
	MANITOWANING AGENCY - SALE TO DONALD GALBRAITH AND JAMES ANDERSON OF LOT 10, CON. 14, CAMPBELL TOWNSHIP RG 10 VOL. 3201 FILE # 508,328 PART 0 REEL # C-11339	1918
ANDERSON JOHN		
	MANITOWANING - REQUEST FOR PATENTS FOR JONAS ANDERSON TO LOTS 3 AND 4, CON. B AND FOR JOHN ANDERSON TO LOT 4, CON. A, SHEGUIANDAH TOWNSHIP RG 10 VOL. 1957 FILE # 4667 PART 0 REEL # C-11121	1875
ANDERSON JOHN		
	SIX NATIONS RESERVE - DISPUTE BETWEEN JOHN THOMAS AND HIS DAUGHTERS MRS. DAVID JOHN AND MRS. JOHN ANDERSON RELATIVE TO THE RIGHT OF POSSESSION OF THE N 1/2 OF LOT NO. 13, CON. 5, TUSCARORA TOWNSHIP. RG 10 VOL. 2579 FILE # 117,300 PART 0 REEL # C-11243	1891
ANDERSON JONAS		
	MANITOWANING - REQUEST FOR PATENTS FOR JONAS ANDERSON TO LOTS 3 AND 4, CON. B AND FOR JOHN ANDERSON TO LOT 4, CON. A, SHEGUIANDAH TOWNSHIP RG 10 VOL. 1957 FILE # 4667 PART 0 REEL # C-11121	1875

SUBJECT	FILE NAME	DATES
ANDERSON MARY	TYENDINAGA AGENCY - RESOLUTION OF THE MOHAWKS OF THE BAY OF QUINTE TO PAY MARY ANDERSON FOR HER SERVICES AS ORGANIST AT CHRIST CHURCH RG 10 VOL. 2878 FILE # 177,700 PART 0 REEL # C-11291	1896-1905
ANDERSON MRS	MUD AND RICE LAKE AGENCY - CORRESPONDENCE REGARDING THE PURCHASE, BY MRS. ANDERSON OF TORONTO, OF ISLAND NO. 20, BURLEIGH SECTION, STONEY LAKE RG 10 VOL. 2348 FILE # 69,864 PART 0 REEL # C-11206	1886
ANDERSON REBECCA	MUD & RICE LAKE AGENCY - CORRESPONDENCE REGARDING THE PAYMENT OF INTEREST MONEY TO THE CHILDREN OF REBECCA ANDERSON, AN INSANE INDIAN RG 10 VOL. 2278 FILE # 55,464 PART 0 REEL # C-12781R	1884
ANDERSON REBECCA	ROSENEATH AGENCY - CORRESPONDENCE REGARDING THE ESTATE OF THE LATE REBECCA ANDERSON OF THE RICE LAKE RESERVE (SURRENDER OF LAND, LEASES). RG 10 VOL. 2741 FILE # 145,620 PART 0 REEL # C-12791R	1894-1898
ANDERSON SARAH	MUD AND RICE LAKE AGENCY - APPLICATION OF SARAH ANDERSON OF THE RICE LAKE BAND TO LEASE PART OF HER LOCATION NO. 15, TO ROBERT ADAMSON FOR A TERM OF SEVEN YEARS. RG 10 VOL. 2486 FILE # 101,260 PART 0 REEL # C-11228	1889-1901
ANDERSON SARAH ALICE	GORE BAY AGENCY - AFFIDAVIT OF SETTLEMENT DUTIES BY SARAH ALICE ANDERSON FOR LOT 13, PHIPPS STREET E., GORE BAY RG 10 VOL. 2427 FILE # 88,436 PART 0 REEL # C-11219	1888
ANDERSON T G	PARRY SOUND SUPERINTENDENCY - REQUEST FOR INFORMATION FROM ALLEN SALT OF THE PARRY ISLAND BAND, ON COUNCILS HELD BY CAPTAIN T.G. ANDERSON IN 1846 AND 1847. RG 10 VOL. 2678 FILE # 136,416 PART 0 REEL # C-11261	1893

SUBJECT	FILE NAME	DATES
ANDERSON W W	GORE BAY AGENCY - APPLICATION OF W.W. ANDERSON TO PURCHASE CERTAIN LOTS ON CON. 15, ROBINSON TOWNSHIP RG 10 VOL. 3074 FILE # 260,860 PART 0 REEL # C-11320	1903
ANDERSON WALTER	SARNIA AGENCY - CORRESPONDENCE REGARDING THE WILL OF THE LATE WALTER ANDERSON, COVERING LOTS 2 & 3, W. SIDE OF ALBERT STREET, JONES SURVEY SARNIA RG 10 VOL. 3228 FILE # 552,895 PART 0 REEL # C-9671R	1921
ANDERSON WILLIAM	WESTERN SUPERINTENDENCY, 1ST DIVISION - SARNIA - PATENT FOR THE N. 1/2 OF LOT10, CON. 9, ENNISKILLEN TOWNSHIP, IN FAVOR OF WILLIAM ANDERSON RG 10 VOL. 2445 FILE # 93,153 PART 0 REEL # C-11222	1889
ANDERSON WILLIAM	SIX NATIONS AGENCY - INVESTIGATION INTO THE CLAIM OF WILLIAM ANDERSON TO THE N. 1/2 OF LOT 20, CON. 5, TUSCARORA TOWNSHIP RG 10 VOL. 2935 FILE # 195,454 PART 0 REEL # C-11300	1898
ANDERSON WILLIAM	SIX NATIONS AGENCY - AGREEMENT BETWEEN WILLIAM ANDERSON AND WILLIAM R. MACDONALD TO LEASE THE N.E. 1/4 OF LOT 14, CON. 5, TUSCARORA TOWNSHIP RG 10 VOL. 2973 FILE # 209,650 PART 0 REEL # C-11305	1899
ANDERSON WILLIE	MUD AND RICE LAKE AGENCY - AGREEMENT APPOINTING JOSEPH LUKES GUARDIAN OF WILLIE ANDERSON, SON OF MINNIE PANDUSH RG 10 VOL. 2644 FILE # 130,231 PART 0 REEL # C-11256	1892
ANDRE GEORGE	SAULT STE. MARIE - CLAIM OF GEORGE ANDRE OF THE MICHIPICOTEN BAND TO A MINING CLAIM AT LAKE WA WA RG 10 VOL. 2945 FILE # 198,651 PART 0 REEL # C-11302	1898
ANDREWS DAVID	SAULT STE. MARIE - (GARDEN RIVER) - APPLICATION OF DAVID ANDREWS (149) FOR A MINING LOCATION IN LAIRD TOWNSHIP RG 10 VOL. 2890 FILE # 181,609-78 PART 0 REEL # C-11292	1900

SUBJECT	FILE NAME	DATES
ANDREWS HARRY G	ALNWICK RESERVE - APPLICATION OF HARRY G. ANDREWS TO PURCHASE TAR ISLAND IN THE ST. LAWRENCE RIVER RG 10 VOL. 1928 FILE # 3235 PART 0 REEL # C-11112	1874-1876
ANEN TIOROKOSE	OKA AGENCY - CLAIM BY ANGUS ANGUS TO PROPERTY IN CAUGHNAWAGA IN THE ESTATE OF NEADLE SAWYER (ANEN TIOROKOSE) RG 10 VOL. 3193 FILE # 481,726 PART 0 REEL # C-11337	1916
ANENRAKTAHI FRANCOIS	CAUGHNAWAGA AGENCY - AGREEMENT BETWEEN FRANCOIS KANENRAKTAHI (DELISLE) AND MEDERIC GERVAIS TO LEASE A PART OF LOT 620, CAUGHNAWAGA RESERVE RG 10 VOL. 2896 FILE # 182,121 PART 0 REEL # C-11293	1897
ANERBACK J S	ALNWICK AGENCY - SALE OF CERTAIN ISLANDS IN THE ST. LAWRENCE RIVER TO H.W. WILLIAMS ON BEHALF OF J.L. DAVIES AND J.S. ANERBACK OF NEW YORK. RG 10 VOL. 3044 FILE # 236,725-153 PART 0 REEL # C-11316	1902-1903
ANGIS CHIEF WILLIAM	CAPE CROKER RESERVE - REQUEST OF CHIEF WILLIAM ANGIS THAT CERTAIN INDIANS BE ADDED TO THEIR PAYLIST RG 10 VOL. 1967 FILE # 5168 PART 0 REEL # C-11123	1875
ANGIS CHIEF WILLIAM	CAPE CROKER RESERVE - COMPLAINT BY CHIEF WILLIAM ANGIS THAT SUPERINTENDENT PLUMMER WISHES TO STRIKE CERTAIN INDIANS OF THE BAND OFF THE PAYLIST RG 10 VOL. 1967 FILE # 5169 PART 0 REEL # C-11123	1875
ANGLIN T W	T.W. ANGLIN, M.P . REQUESTING THAT INDIAN AFFAIRS IN NEW BRUNSWICK BE MANAGED AS THEY WERE BEFORE CONFEDERATION. HE IS ALSO CLAIMING ON BEHALF OF A BAND NEAR BATHURST COMPENSATION FOR LAND TAKEN FOR THE INTERCOLONIAL RAILWAY RG 10 VOL. 2050 FILE # 9418 PART 0 REEL # C-11144	1878

SUBJECT	FILE NAME	DATES
ANGUS ANGUS	OKA AGENCY - CLAIM BY ANGUS ANGUS TO PROPERTY IN CAUGHNAWAGA IN THE ESTATE OF NEADLE SAWYER (ANEN TIOROKOSE) RG 10 VOL. 3193 FILE # 481,726 PART 0 REEL # C-11337	1916
ANGUS J B	CAPE CROKER AGENCY - REPORT OF AGENT JOHN MCIVOR REGARDING ILLEGAL TIMBER CUTTING AND PROPERTY DISPUTE BETWEEN JOHN ANGUS SR. AND J.B. ANGUS RG 10 VOL. 2972 FILE # 208,550 PART 0 REEL # C-11305	1899
ANGUS JOHN	ST. REGIS RESERVE - COMPLAINT BY 3 CHIEFS AGAINST JOHN ANGUS AND STATING THEIR WISH TO HAVE HIS NAME STRUCK OFF THEIR PAYLIST RG 10 VOL. 1974 FILE # 5642 PART 0 REEL # C-11125	1875-1876
ANGUS JOHN	CAPE CROKER AGENCY - CORRESPONDENCE REGARDING THE CONDUCT OF JOHN AND MARY ANGUS AND PAYMENT OF ANNUITIES RG 10 VOL. 2772 FILE # 154,870 PART 0 REEL # C-12793R	1894-1897
ANGUS JOHN	ST. REGIS AGENCY - CLAIM OF THOMAS WHITE AGAINST JOHN ANGUS FOR MONEY OWING ON A SALE OF LAND FORMERLY THE PROPERTY OF MRS. ONWARI KARATITE, MOTHER-IN-LAW OF WHITE RG 10 VOL. 2838 FILE # 171,916 PART 0 REEL # C-11284	1896
ANGUS JOHN	ST. REGIS AGENCY - CORRESPONDENCE REGARDING THE PURCHASE OF THE STEAMER MABEL C. (OR IROQUOIS) BY JOHN ANGUS FOR SERVICE BETWEEN CORNWALL AND ST. REGIS RG 10 VOL. 2844 FILE # 173,164 PART 0 REEL # C-11285	1896-1899
ANGUS JOHN	ST. REGIS AGENCY - APPLICATION OF JOHN ANGUS OF THE ST. REGIS BAND AND LEVI TILLSON OF HAMILTON FOR FENIAN RAID MEDALS, 1866, 1870. TILLSON SERVED WITH THE BURFORD CORPS, 38 H BATTALION. RG 10 VOL. 3017 FILE # 219,680 PART 0 REEL # C-11311	1900-1909

SUBJECT	FILE NAME	DATES
ANGUS JOHN	SAULT STE. MARIE - APPLICATION OF JOHN ANGUS, AN EX-PUPIL OF THE SHINGWAUK HOME FOR ASSISTANCE TO ENABLE HIM TO COMPLETE A COURSE AT THE INTERNATIONAL CORRESPONDENCE SCHOOL AT SCRANTON, PENNSYLVANIA. RG 10 VOL. 3028 FILE # 230,959 PART 0 REEL # C-11313	1901
ANGUS JOHN	CAPE CROKER AGENCY - CLAIM OF JOHN ANGUS TO LOT 1, CON. 3 WEST ON THE CAPE CROKER RESERVE. RG 10 VOL. 3071 FILE # 256,772 PART 0 REEL # C-11320	1903
ANGUS JOHN	ST. REGIS AGENCY - APPLICATION OF JOHN ANGUS FOR A GRANT OF LAND IN RECOGNITION OF HIS MILITARY SERVICE DURING THE FENIAN RAID RG 10 VOL. 3073 FILE # 259,196 PART 0 REEL # C-11320	1903
ANGUS JOHN SR	CAPE CROKER AGENCY - REPORT OF AGENT JOHN MCIVOR REGARDING ILLEGAL TIMBER CUTTING AND PROPERTY DISPUTE BETWEEN JOHN ANGUS SR. AND J.B. ANGUS RG 10 VOL. 2972 FILE # 208,550 PART 0 REEL # C-11305	1899
ANGUS MARY	CAPE CROKER AGENCY - CORRESPONDENCE REGARDING THE CONDUCT OF JOHN AND MARY ANGUS AND PAYMENT OF ANNUITIES RG 10 VOL. 2772 FILE # 154,870 PART 0 REEL # C-12793R	1894-1897
ANGUS WILLIAM	CAPE CROKER AGENCY - CORRESPONDENCE REGARDING THE ESTATE OF THE LATE WILLIAM ANGUS RG 10 VOL. 2713 FILE # 143,926 PART 0 REEL # C-12790R	1893-1904
ANLWICK-LAND	ALNWICK AGENCY - RESOLUTION PASSED BY THE BAND TO SELL THE ELM TIMBER ON THE W 1/2 OF LOCATION 19, THE MONEY TO BE USED IN THE ERECTION OF A KITCHEN FOR JOHN H. CHASE, OWNER OF THE SAID LOT. RG 10 VOL. 2489 FILE # 101,768 PART 0 REEL # C-11229	1889-1894

SUBJECT	FILE NAME	DATES
ANNANCE ALEXANDER ARCHIBALD	ABENAKIS OF SAINT FRANCIS RESERVE - ALEXANDER ARCHIBALD ANNANCE REQUESTING THAT HIS RIGHTS TO THE LAND LEFT TO HIM BY HIS FATHER BE PROTECTED BY THE GOVERNMENT RG 10 VOL. 1861 FILE # 207 PART 0 REEL # C-11103	1872
ANNAPOLIS COUNTY	AGENT GEORGE WELLS REPORTING THE CONDITION OF INDIANS IN ANNAPOLIS AND SHELBURN COUNTIES, ALSO SENDING A CENSUS RG 10 VOL. 1973 FILE # 5610-2 PART 0 REEL # C-11125	1883
ANNAPOLIS COUNTY-LAND	ANNAPOLIS COUNTY AGENCY - CORRESPONDENCE, REPORTS AND MEMORANDA, REGARDING THE SURRENDER OF CERTAIN LANDS ON THE FAIRY LAKE RESERVE TO CLARENCE W. MILLS ON BEHALF OF THE KEDGEMAKOOGE ROD AND GUN CLUB OF NOVA SCOTIA (COPIES OF SURRENDER, CLIPPINGS, ASSIGNMENTS OF LEASES). RG 10 VOL. 3113 FILE # 320,110-1 PART 0 REEL # C-11326	1908-1918
ANNAPOLIS COUNTY-LAND	ANNAPOLIS COUNTY AGENCY - APPLICATIONS TO PURCHASE CERTAIN LANDS ON THE FAIRY LAKE INDIAN RESERVE AND CORRESPONDENCE REGARDING THE LEASE OF LAND TO THE KEDGEMAKOOGE ROD AND GUN CLUB OF NOVA SCOTIA (PLAN). RG 10 VOL. 3113 FILE # 320,110-1A PART 0 REEL # C-11326	1918-1922
ANNAPOLIS COUNTY-LAND	ANNAPOLIS COUNTY AGENCY - CORRESPONDING REGARDING THE LEASE OF CERTAIN LAND ON THE FAIRY LAKE RESERVE TO THE KEDGEMAKOOGE ROD AND GUN CLUB (PLAN). RG 10 VOL. 3113 FILE # 320,110-1 PART 3 REEL # C-11326	1928-1938
ANNAPOLIS ROYAL-LAND	AGENT GEORGE WELLS OF ANNAPOLIS ROYAL, NOVA SCOTIA, WRITES CONCERNING 800 ACRES 12 MILES SOUTH OF ANNAPOLIS ROYAL WHICH THE DEPARTMENT WISHES TO OBTAIN FROM CERTAIN INDIANS RG 10 VOL. 2004 FILE # 7687 PART 0 REEL # C-11132	1883
ANNAPOLIS-LAND	ANNAPOLIS COUNTY, N.S. AGENCY - APPLICATION OF NOEL LABRADOR, A MICMAC INDIAN FOR PATENT TO LAND BE OCCUPIED NEAR PARADISE ON THE ANNAPOLIS RIVER. RG 10 VOL. 3122 FILE # 330,880 PART 0 REEL # C-11328	1908-1921

SUBJECT	FILE NAME	DATES
ANNSOTHKAH CHIEF	HEADQUARTERS - CHIEF ANNSOTHKAH OF WHEREABOUTS PROPOSES A GRAND COUNCIL OF INDIANS FROM ACROSS CANADA RG 10 VOL. 2072 FILE # 10,742 PART 0 REEL # C-11150	1878
ANTHONY CALEB	MORAVIAN RESERVE - REMOVAL FROM THE PAYLIST OF THE NAMES OF THE WIFE OF AUGUSTUS STONEFISH, THE WIFE OF CALEB ANTHONY AND THE WIFE OF JOE STONEFISH FOR IMMORAL BEHAVIOUR RG 10 VOL. 2076 FILE # 11,243 PART 0 REEL # C-12778R	1879-1948
ANTHONY CALEB	MORAVIANS OF THE THAMES - CHARGES OF SUSAN ANTHONY AGAINST HER HUSBAND CALEB ANTHONY AND REQUEST TO HAVE HIS ANNUITY MONEY PAID TO HER. RG 10 VOL. 3026 FILE # 228,880 PART 0 REEL # C-9666R	1900-1902
ANTHONY CHARLES	WESTERN SUPERINTENDENCY, 3RD DIVISION - HIGHGATE - REQUEST FROM THE MORAVIANS OF THE THAMES FOR THE SUM OF $5.50 TO PAY JOSEPH HUFF FOR ATTENDING TO CHARLES ANTHONY DURING HIS ILLNESS. RG 10 VOL. 2465 FILE # 96,178 PART 0 REEL # C-11225	1889
ANTHONY CHARLES	HIGHGATE - CORRESPONDENCE RELATIVE TO THE WILL OF THE LATE CHARLES ANTHONY, MORAVIAN OF THE THAMES RG 10 VOL. 2629 FILE # 127,648 PART 0 REEL # C-12788R	1892-1899
ANTHONY CHARLES	MORAVIANS OF THE THAMES - CORRESPONDENCE REGARDING THE ESTATE OF THE LATE CHARLES ANTHONY (LACELLE) (COPY OF WILL). RG 10 VOL. 2747 FILE # 146,962 PART 0 REEL # C-12791R	1894-1929
ANTHONY GEORGE	SIX NATIONS RESERVE - SARAH MOSES REQUESTING MONEY FOR IMPROVEMENTS ON HER FATHER GEORGE ANTHONY'S LAND RG 10 VOL. 1913 FILE # 2578 PART 0 REEL # C-11110	1873-1874
ANTHONY LUCY	MORAVIAN AGENCY - GUARDIANSHIP OF LUCY ANTHONY'S CHILDREN RG 10 VOL. 3205 FILE # 514,451 PART 0 REEL # C-11339	1918-1922

SUBJECT	FILE NAME	DATES
ANTHONY MICHAEL	SIX NATIONS RESERVE - CHIEF ISAAC HILL IS PROTESTING AGAINST THE DECISION OF THE SIX NATIONS COUNCIL LOCATING MICHAEL ANTHONY ON THE S 1/2 OF LOT NO. 6, CON. 4, ONEIDA TOWNSHIP. RG 10 VOL. 2617 FILE # 124,834 PART 0 REEL # C-11250	1892
ANTHONY REVEREND ALBERT	SIX NATIONS AGENCY - CORRESPONDENCE REGARDING CLAIM BY THE REVEREND ALBERT ANTHONY FOR MONEY ALLEGEDLY DUE HIM IN THE SALE OF LOTS 11 & 12, CON 4, ONEIDA TOWNSHIP RG 10 VOL. 2309 FILE # 61,396 PART 0 REEL # C-11199	1885-1889
ANTHONY REVEREND ALBERT	SIX NATIONS RESERVE - APPLICATION FROM REVEREND ALBERT ANTHONY,' A MEMBER OF THE SIX NATIONS, FOR A LOCATION TICKET TO COVER LOT 5, CON. 4, ONEIDA TOWNSHIP RG 10 VOL. 2630 FILE # 127,823 PART 0 REEL # C-11253	1892
ANTHONY SUSAN	HIGHGATE - APPLICATION FROM MRS. SUSAN ANTHONY TO HAVE HER OWN AND HER CHILDREN'S SHARES OF INTEREST MONEY PAID TO HER AS A MEMBER OF THE MORAVIAN BAND OF THE THAMES. RG 10 VOL. 2619 FILE # 125,298 PART 0 REEL # C-12788R	1892
ANTHONY SUSAN	MORAVIANS OF THE THAMES - CHARGES OF SUSAN ANTHONY AGAINST HER HUSBAND CALEB ANTHONY AND REQUEST TO HAVE HIS ANNUITY MONEY PAID TO HER. RG 10 VOL. 3026 FILE # 228,880 PART 0 REEL # C-9666R	1900-1902
ANTIGONISH	DISTRICT NO. 5 ANTIGONISH, NOVA SCOTIA - AGENT JOHN J. MCKINNON ENCLOSING A CENSUS RETURN AND REPORTING THAT THERE IS NO INDIAN SCHOOL RG 10 VOL. 1915 FILE # 2682 PART 0 REEL # C-11110	1873
ANTIGONISH	DISTRICT NO. 5, ANTIGONISH, NOVA SCOTIA - AGENT JOHN J. MCKINNON SENDING THE CENSUS RETURN AND STATING THERE ARE NO INDIAN SCHOOLS IN THE AREA RG 10 VOL. 1938 FILE # 3783 PART 0 REEL # C-11116	1874

SUBJECT	FILE NAME	DATES
ANTIGONISH	ANTIGONISH, NOVA SCOTIA, DISTRICT NO. 5 - JOHN J. MCKINNON RESIGNING HIS OFFICE AS INDIAN AGENT RG 10 VOL. 1943 FILE # 4168 PART 0 REEL # C-11117	1874
ANTIGONISH	ANTIGONISH NOVA SCOTIA - DISTRICT NO. 5 - RESIGNATION OF J.J. MCKINNON AND APPOINTMENT OF REVEREND WILLIAM CHISHOLM AS INDIAN AGENT RG 10 VOL. 1944 FILE # 4223 PART 0 REEL # C-11117	1874-1875
ANTIGONISH	DISTRICT 9, ANTIGONISH NOVA SCOTIA REVEREND W. CHISHOLM INQUIRES WHAT TO DO WITH THE MONEY FROM THE RAILWAY FOR DAMAGES DONE TO INDIAN LAND RG 10 VOL. 2130 FILE # 25,661 PART 0 REEL # C-11164	1880-1881
ANTIGONISH	DISTRICT 9, ANTIGONISH, NOVA SCOTIA AGENT JOHN CHISHOLM TENDERS HIS RESIGNATION RG 10 VOL. 2130 FILE # 25,698 PART 0 REEL # C-11164	1886
ANTIGONISH	MICMACS OF ANTIGONISH COUNTY - REPORTS OF DIFFICULTIES AMONG THE INDIANS IN COUNTY OF GUYSBORO RG 10 VOL. 3183 FILE # 455,999 PART 0 REEL # C-11335	1914,1925 1939
ANTIGONISH COUNTY	NOVA SCOTIA - ANTIGONISH COUNTY - CORRESPONDENCE REGARDING THE CUSTODY OF JOHNNY KNOCKWOOD RG 10 VOL. 3169 FILE # 401,124 PART 0 REEL # C-9670R	1912
ANTIGONISH COUNTY-LAND	ANTIGONISH COUNTY AGENCY - CORRESPONDENCE REGARDING THE LEASING OF THE INDIAN GARDENS ON THE HEATHERTON RESERVE RG 10 VOL. 2391 FILE # 79,981-1 PART 0 REEL # C-11213	1887-1918
ANTIGONISH-LAND	ANTIGONISH, DISTRICT NO. 9, NOVA SCOTIA - COMPLAINT OF CAPTAIN FRANK PROSPER OF THE MICMAC BAND THAT ALEXANDER ARCHIBALD OF EAST RIVER ST. MARYS HAS TAKEN POSSESSION OF A LARGE ISLAND ILLEGALLY RG 10 VOL. 2903 FILE # 185,386 PART 0 REEL # C-11295	1899

SUBJECT	FILE NAME	DATES
ANTLIFF JOHN HOLDEN		
	HEADQUARTERS - OTTAWA - CORRESPONDENCE REGARDING THE EMPLOYMENT OF JOHN HOLDEN ANTLIFF, M.A.SC., D.T.S., IN THE SURVEY BRANCH OF THE DEPARTMENT OF THE INTERIOR AND LATER IN THE INDIAN DEPARTMENT. REPORT OF HIS DEATH ON 8 APRIL 1904 (COPY OF PROFESSIONAL RECORD) RG 10 VOL. 2846 FILE # 174,480 PART 0 REEL # C-11285	1896-1904
ANTOINE GEORGE		
	WESTERN SUPERINTENDENCY, 2ND DIVISION - STRATHROY - LEASE BY GEORGE LEACH FROM GEORGE ANTOINE'S WIDOW, MEMBER OF THE ONEIDAS OF THE THAMES, 10 ACRES OF LAND SITUATED IN THE CENTRE OF LOT 18, CON. D, ONEIDA RESERVE. RG 10 VOL. 2464 FILE # 95,837 PART 0 REEL # C-11225	1889
ANTOINE JACOB		
	WESTERN SUPERINTENDENCY, 2ND DIVISION - STRATHROY - ACCOUNT OF JACOB ANTOINE FOR THE MATERIAL USED IN REPAIRING A BRIDGE ON LOT 17, CON D, ONEIDA RESERVE RG 10 VOL. 2477 FILE # 98,959 PART 0 REEL # C-11227	1889
ANTOINE JOSEPH		
	NORTHERN SUPERINTENDENCY - PORT ARTHUR - INVESTIGATION INTO THE MURDER AT PIC ISLAND OF THOMAS MUNDON, ALEXANDER COUSINEAU AND JOSEPH LEMAIRE AGAINST JOSEPH, ANTOINE, LOUIS AND MOHAWK MOSES (CLIPPINGS, PHOTO) RG 10 VOL. 2923 FILE # 189,726 PART 1 REEL # C-9662R	1897-1899
ANTOINE MOSES		
	CARADOC AGENCY - AGREEMENT BETWEEN MARY SICKLES AND HER CHILDREN MOSES ANTOINE AND LUCINDA BROWN RELATING TO THE N. 1/2 OF THE W. 1/2 OF LOT 22, CON. "D", ONEIDA RESERVE RG 10 VOL. 2962 FILE # 206,463 PART 0 REEL # C-11303	1899
ANTONE CHRISTINA		
	CARADOC AGENCY - LETTER FROM LUCY ANTONE OF ONEIDA RESERVE CONCERNING A TRANSFER OF LAND TO CHRISTINA ANTONE RG 10 VOL. 3204 FILE # 510,518 PART 0 REEL # C-11339	1918
ANTONE HENRY		
	ONEIDA RESERVE - CLAIM OF HENRY ANTONE TO LAND FORMERLY OWNED BY HIS MOTHER RG 10 VOL. 3198 FILE # 502,866 PART 0 REEL # C-11338	1917-1933

SUBJECT	FILE NAME	DATES
ANTONE LUCY	CARADOC AGENCY - LETTER FROM LUCY ANTONE OF ONEIDA RESERVE CONCERNING A TRANSFER OF LAND TO CHRISTINA ANTONE RG 10 VOL. 3204 FILE # 510,518 PART 0 REEL # C-11339	1918
ANTONE MOSES	CARADOC AGENCY - AGREEMENT BETWEEN MARTIN SICKLES AND MOSES ANTONE TO LEASE CERTAIN LAND ON THE ONEIDA RESERVE. RG 10 VOL. 3117 FILE # 325,555 PART 0 REEL # C-11327	1908-1913
ANTONE MOSES SR	CARADOC AGENCY - ONEIDA RESERVE - CLAIM OF MOSES ANTONE SR. TO THE ESTATE OF THE LATE MARY SICKLES RG 10 VOL. 3182 FILE # 452,497 PART 0 REEL # C-9671R	1914
ANTONE MOSES T	CARADOC AGENCY - ONEIDA RESERVE - CORRESPONDENCE AND INVESTIGATION REGARDING MOSES T. ANTONE'S ESTATE RG 10 VOL. 3158 FILE # 358,328-1 PART 0 REEL # C-9670R	1910-1917
ANTONE MOSES T	CARADOC AGENCY - ONEIDA RESERVE - CORRESPONDENCE AND INVESTIGATION REGARDING MOSES T. ANTONE'S ESTATE RG 10 VOL. 3158 FILE # 358,328-1A PART 0 REEL # C-9670R	1918-1924
APAQUASH GEORGE	NORTHERN SUPERINTENDENCY - SAULT STE. MARIE - REQUEST FOR A PATENT BY GEORGE APAQUASH OF THE NUBENAIGOOCHING BAND FOR THE NE 1/4 OF SEC. 11, NW 1/4 OF SEC. 12 AND SW 1/4 OF SEC. 12, KARS TOWNSHIP RG 10 VOL. 1980 FILE # 6043 PART 0 REEL # C-11126	1876
APOWKOZIGAN	MANITOWANING AGENCY - CLAIM BY PETER GAIASHK TO LAND IN THE UNITED STATES UNDER A TREATY TO CHIEF APOWKOZIGAN RG 10 VOL. 3194 FILE # 483,381 PART 0 REEL # C-11337	1914-1916
APPEBY N L	TYENDINAGA RESERVE - N.L. APPEBY REQUESTS PATENTS FOR LOT 1, 2 AND 10 ON THE SOUTHWEST SIDE OF DUNDAS ST., SHANNONVILLE RG 10 VOL. 1980 FILE # 6065 PART 0 REEL # C-11126	1876

SUBJECT	FILE NAME	DATES
APPLE JAMES LEONIDAS	MANITOWANING AGENCY - APPLICATION OF JAMES LEONIDAS APPLE TO PURCHASE LOTS 11 AND 12, CON. 4, SHEGUIANDAH TOWNSHIP. RG 10 VOL. 3099 FILE # 303,138 PART 0 REEL # C-11324	1906-1925
APPLEBY N S	TYENDINAGA RESERVE - N.S. APPLEBY REQUESTING TO KNOW IF THE EXECUTORS FOR THOMAS D. APPLEBY CAN COMPLETE THE PAYMENTS FOR LOT 11, NORTHEAST SIDE DUNDAS STREET, SHANNONVILLE RG 10 VOL. 1901 FILE # 2045 PART 0 REEL # C-11107	1873
APPLEBY N S	TYENDINAGA RESERVE - INQUIRY BY N.S. APPLEBY AS TO WHO OWNS LOT 13, CON. 9, TYENDINAGA TOWNSHIP RG 10 VOL. 2104 FILE # 19,146 PART 0 REEL # C-11158	1880
APPLEBY REVEREND THOMAS	RED ROCK RESERVE - REVEREND THOMAS APPLEBY REQUESTS A GRANT OF LAND TO BE SET ASIDE AS A RESERVE FOR THE INDIANS RG 10 VOL. 2129 FILE # 25,339 PART 0 REEL # C-11164	1880
APPLEBY THOMAS D	TYENDINAGA RESERVE - N.S. APPLEBY REQUESTING TO KNOW IF THE EXECUTORS FOR THOMAS D. APPLEBY CAN COMPLETE THE PAYMENTS FOR LOT 11, NORTHEAST SIDE DUNDAS STREET, SHANNONVILLE RG 10 VOL. 1901 FILE # 2045 PART 0 REEL # C-11107	1873
APPLETON JAMES R	NORTHERN SUPERINTENDENCY, 3RD DIVISION - SAULT STE. MARIE - ASSIGNMENTS FROM JAMES R. APPLETON TO ROBERT RUSH AND FROM ROBERT RUSH TO JOSEPH HURLEY OF THE N 1/2 OF S 1/2 OF SECTION 31, TOWNSHIP OF MACDONALD: ALSO FROM WILBRET C. APPLETON TO JOSEPH HURLEY OF THE S 1/2 OF RANGE 24, WEST SECTION B36, TOWNSHIP OF MACDONALD. RG 10 VOL. 2438 FILE # 90,950 PART 0 REEL # C-11221	1888
APPLETON JAMES R	NORTHERN SUPERINTENDENCY, 3RD DIVISION - SAULT STE. MARIE - ASSIGNMENTS FROM JAMES R. APPLETON TO ROBERT RUSH, TO WILLIAM BARKLEY, TO MODESS RIVERS. RG 10 VOL. 2485 FILE # 101,028 PART 0 REEL # C-11228	1889-1891

SUBJECT	FILE NAME	DATES
APPLETON WILBRET C	NORTHERN SUPERINTENDENCY, 3RD DIVISION - SAULT STE. MARIE - ASSIGNMENTS FROM JAMES R. APPLETON TO ROBERT RUSH AND FROM ROBERT RUSH TO JOSEPH HURLEY OF THE N 1/2 OF S 1/2 OF SECTION 31, TOWNSHIP OF MACDONALD: ALSO FROM WILBRET C. APPLETON TO JOSEPH HURLEY OF THE S 1/2 OF RANGE 24, WEST SECTION B36, TOWNSHIP OF MACDONALD. RG 10 VOL. 2438 FILE # 90,950 PART 0 REEL # C-11221	1888
APPOINTMENT	HEADQUARTERS - MEMORANDUM FROM THE PRIVY COUNCIL RECOMMENDING THE APPOINTMENT OF Z.A. LASH AS SOLICITOR OF INDIAN AFFAIRS IN THE PLACE OF H. BERNARD RG 10 VOL. 2001 FILE # 7399-A PART 0 REEL # C-11132	1876
AQUASH JAMES	WALPOLE ISLAND AGENCY - LEASE OF CERTAIN LAND ON ST. ANN'S ISLAND TO ROBERT STEWART OF CHATHAM AND CLAIM TO A PORTION OF THE RENT BY MRS. JAMES AQUASH OF THE POTAWATOMI BAND. RG 10 VOL. 3020 FILE # 222,555 PART 0 REEL # C-11312	1900-1908
AQUASH WILLIAM	WALPOLE ISLAND AGENCY - TWO TELEGRAMS REGARDING THE WILLIAM AQUASH STABBING CASE RG 10 VOL. 3183 FILE # 457,129 PART 0 REEL # C-11335	1914
AQUASH WILLIAM	WALPOLE ISLAND AGENCY - WILLIAM AQUASH INQUIRES ABOUT THE OWNERSHIP OF AN UNNAMED PIECE OF PROPERTY RG 10 VOL. 3200 FILE # 505,187 PART 0 REEL # C-11338	1918
ARCHDEKIN PETER	NORTHERN SUPERINTENDENCY, 1 DIVISION - MANITOWANING - LOT 1, CONCESSION 5, BARRIE ISLAND WAS SOLD ON THE 14 H OF JULY 1879 TO JAMES MCLEAN WHO ASSIGNED TO PETER ARCHDEKIN. RG 10 VOL. 2440 FILE # 91,575 PART 0 REEL # C-11221	1888-1889
ARCHDEKIN PETER	GORE BAY AGENCY - CANCELLATION OF THE SALE OF LOT 2, CON. 5, BARRIE ISLAND TO PETER ARCHDEKIN RG 10 VOL. 2994 FILE # 217,903 PART 0 REEL # C-11307	1900

SUBJECT	FILE NAME	DATES
ARCHER WILLIAM		
	CAPE CROKER AND SAUGEEN RESERVES - APPLICATION BY WILLIAM ARCHER AND EMANUEL RICHARDSON TO PURCHASE LOTS 8 AND 9, CON 14, EAST OF BURY ROAD, EASTNOR TOWNSHIP RG 10 VOL. 2125 FILE # 24,026 PART 0 REEL # C-11163	1880
ARCHIBALD ADAMS		
	ADAMS ARCHIBALD LIEUTENANT GOVERNOR OF NOVA SCOTIA REQUESTS INFORMATION FROM THE DEPARTMENT CONCERNING MANAGEMENT OF INDIAN AFFAIRS IN NOVA SCOTIA RG 10 VOL. 2027 FILE # 8866 PART 0 REEL # C-11138	1877
ARCHIBALD ALEXANDER		
	ANTIGONISH, DISTRICT NO. 9, NOVA SCOTIA - COMPLAINT OF CAPTAIN FRANK PROSPER OF THE MICMAC BAND THAT ALEXANDER ARCHIBALD OF EAST RIVER ST. MARYS HAS TAKEN POSSESSION OF A LARGE ISLAND ILLEGALLY RG 10 VOL. 2903 FILE # 185,386 PART 0 REEL # C-11295	1899
ARCHIBALD CYRIL		
	ALNWICK RESERVE - APPLICATION OF CYRIL ARCHIBALD TO PURCHASE BLUFF OR BALD ISLAND IN THE ST. LAWRENCE RIVER RG 10 VOL. 1938 FILE # 3844 PART 0 REEL # C-11116	1874
ARCHIBALD JOHN		
	SAULT STE. MARIE - (GARDEN RIVER) - APPLICATION OF JOHN ARCHIBALD (141) FOR A MINING LOCATION IN LAIRD TOWNSHIP RG 10 VOL. 2890 FILE # 181,609-70 PART 0 REEL # C-11292	1900
ARCHIBALD JOHN		
	SAULT STE. MARIE - (GARDEN RIVER) - APPLICATIONS OF HERBERT DUNCAN (138), ALEXANDER G. DUNCAN (139), WALLACE AND JOHN ARCHIBALD (141), ROBERT MURRAY (142), WILLIAM C. FREMLIN (143), ROBERT BRUCE (144), WILLIAM BRUCE (145), THOMAS BRUCE (146) AND WILLIAM M. GRAHAM (148) FOR MINING LOCATIONS IN TOWNSHIP RG 10 VOL. 2890 FILE # 181,609-67 PART 0 REEL # C-11292	1900-1901 DUNCAN ALEXANDER G.,

SUBJECT	FILE NAME	DATES
ARCHIBALD WALLACE	SAULT STE. MARIE - (GARDEN RIVER) - APPLICATIONS OF HERBERT DUNCAN (138), ALEXANDER G. DUNCAN (139), WALLACE AND JOHN ARCHIBALD (141), ROBERT MURRAY (142), WILLIAM C. FREMLIN (143), ROBERT BRUCE (144), WILLIAM BRUCE (145), THOMAS BRUCE (146) AND WILLIAM M. GRAHAM (148) FOR MINING LOCATIONS IN TOWNSHIP RG 10 VOL. 2890 FILE # 181,609-67 PART 0 REEL # C-11292	1900-1901 DUNCAN ALEXANDER G.,
ARCHIBALD WALLACE	SAULT STE MARIE - (GARDEN RIVER) - APPLICATIONS OF ROBERT HURLEY (182) HERBERT, MABEL AND ELIZABETH DUNCAN AND WALLACE ARCHIBALD TO MINING LOCATIONS IN KEHOE TOWNSHIP (COPIES OF DEEDS FROM MABEL AND HERBERT ALEXANDER, MAUD AND ELIZABETH DUNCAN TO THE SAULT GRAY COPPER COMPANY LIMITED) RG 10 VOL. 2891 FILE # 181,609-109 PART 0 REEL # C-11293	1900-1909
ARCHIBALD WALLACE	SAULT STE. MARIE - (GARDEN RIVER) - APPLICATION OF WALLACE ARCHIBALD (346) FOR A MINING LOCATION IN KEHOE TOWNSHIP RG 10 VOL. 2894 FILE # 181,609-184 PART 0 REEL # C-11293	1906
ARD ALEX	CAPE CROKER AGENCY - CORRESPONDENCE REGARDING A PATENT FOR ALEX ARD FOR LOT 18, CON 8, AMABEL TOWNSHIP RG 10 VOL. 2322 FILE # 64,578 PART 0 REEL # C-11201	1885
ARHIBALD WALLACE	SAULT STE. MARIE - (GARDEN RIVER) - APPLICATION OF WALLACE ARCHIBALD (140) FOR A MINING LOCATION IN LAIRD TOWNSHIP RG 10 VOL. 2890 FILE # 181,609-69 PART 0 REEL # C-11292	1900-1913
ARHITONKO	ST. REGIS AGENCY - ESTATE OF THE LATE JAKE SAWATIS, RESOLUTION OF THE ST. REGIS COUNCIL APPOINTING LOUIS (SAKOWENNIAKS) SAWATIS GUARDIAN OF HIS TWO MINOR GRANDCHILDREN AND CHARGES OF LOUIS SAWATIS AGAINST JOSEPH DAVID (ARHITONKO). RG 10 VOL. 3120 FILE # 327,550 PART 0 REEL # C-9667R	1908-1911

SUBJECT	FILE NAME	DATES
ARIRHON CHIEF TIMOTHY		
	LAKE OF TWO MOUNTAINS AGENCY - PETITION OF CHIEF TIMOTHY ARIRHON OF OKA, P.Q., WHO IS LIVING ON THE SEIGNIORY OF THE SEMINARY OF ST. SULPICE, FOR ASSISTANCE FROM THE COURTS REGARDING THE SEIZURE OF HIS CATTLE AND GRAIN TO COVER DEBTS RG 10 VOL. 2874 FILE # 176,418 PART 0 REEL # C-11290	1896-1897
ARKLESS WILLIAM		
	SAUGEEN AGENCY - APPLICATION OF WILLIAM ARKLESS TO LEASE LOT 39, CON. "A", SAUGEEN RESERVE RG 10 VOL. 2937 FILE # 196,589 PART 0 REEL # C-11300	1898-1900
ARMAND REVEREND J F R		
	DONCASTER RESERVE - APPLICATION FROM REVEREND J.F.R. ARMAND TO HAVE BOUNDARY LINES LAID OUT RG 10 VOL. 1885 FILE # 1284 PART 0 REEL # C-11106	1873
ARMATINGER CECILE		
	SARNIA AGENCY - CORRESPONDENCE REGARDING A DISPUTE OVER CECILE ARMATINGER'S ESTATE RG 10 VOL. 2206 FILE # 41,622 PART 0 REEL # C-12780R	1883
ARMITAGE D W GREEN		
	CAPE CROKER AGENCY - D.W. GREEN ARMITAGE IS REQUESTING INFORMATION ON THE AMOUNT DUE ON LOT 26, CONCESSION 2, WEST OF BURY ROAD, TOWNSHIP OF EASTNOR, BRUCE COUNTY. RG 10 VOL. 2438 FILE # 91,239 PART 0 REEL # C-11221	1888
ARMOUR ROBERT		
	SIX NATIONS RESERVE - INQUIRY BY ROBERT ARMOUR CONCERNING THE PATENT OF LOT 6, CON 2, SENECA TOWNSHIP TO JAMES RUNDLE RG 10 VOL. 1998 FILE # 7148 PART 0 REEL # C-11131	1876
ARMSTRONG ALBERT F		
	ST REGIS AGENCY - APPLICATION FOR PATENT IN THE NAME OF ALBERT F. ARMSTRONG FOR LOT 15, RANGE 2, DUNDEE TOWNSHIP (WILL OF CHRYSTY MCRAE, WIDOW OF FARQUHAR MCRAE, DATED 30 OCTOBER 1882) RG 10 VOL. 3162 FILE # 366,284 PART 0 REEL # C-11333	1910

SUBJECT	FILE NAME	DATES
ARMSTRONG EDWARD		
	VICTORIA COUNTY AGENCY - CORRESPONDENCE REGARDING WILLIAM & EDWARD ARMSTRONG'S APPLICATION TO BUY LOT 19, BLOCK H, SOUTH OF THE GULCH ROAD LEADING FROM PERTH TO THE TOBIQUE RIVER RG 10 VOL. 2315 FILE # 62,559 PART 0 REEL # C-11200	1889
ARMSTRONG EDWARD E		
	NEW BRUNSWICK - NORTHERN DIVISION - APPLICATION OF EDWARD E. ARMSTRONG TO PURCHASE LOT 22, BLOCK A, TOBIQUE RESERVE RG 10 VOL. 3183 FILE # 457,296 PART 0 REEL # C-11335	1914
ARMSTRONG ELIZA		
	GORE BAY AGENCY - CORRESPONDENCE REGARDING AFFIDAVITS OF IMPROVEMENTS ON LOTS 12 & 13, CON 8, BY HENRY LONG, LOT 31, CON 10 & LOT 34 CON 11 BY ELIZA ARMSTRONG & LOTS 21 & 22, CON 11, BY MALCOLM MCARTHUR, ALL IN ROBINSON TOWNSHIP RG 10 VOL. 2280 FILE # 55,976 PART 0 REEL # C-11194	1884
ARMSTRONG FREDERICK JOHN		
	CAPE CROKER AGENCY - APPLICATION OF JOHN (FREDERICK JOHN) ARMSTRONG TO PURCHASE LOT 5, CON. 2, EAST OF BURY ROAD IN ALBEMARLE TOWNSHIP RG 10 VOL. 2774 FILE # 155,138 PART 0 REEL # C-11277	1894-1896
ARMSTRONG GEORGE E		
	NORTHERN DIVISION, N.B. - FREDERICTON - APPLICATION OF GEORGE E. ARMSTRONG TO PURCHASE LOT 16, BLOCK "A" ON THE TOBIQUE RESERVE RG 10 VOL. 3017 FILE # 219,129 PART 0 REEL # C-11311	1900-1903
ARMSTRONG J		
	NORTHERN SUPERINTENDENCY, 1 DIVISION - MANITOWANING - APPLICATION OF J. ARMSTRONG TO PURCHASE THE TIMBER ON LOTS 17 AND 18, CON. 10, TOWNSHIP OF CAMPBELL. RG 10 VOL. 2502 FILE # 104,080 PART 0 REEL # C-11230	1890
ARMSTRONG J F		
	ST. FRANCIS AGENCY - J.F. ARMSTRONG FORWARDING TO THE INDIAN AFFAIRS DEPARTMENT DOCUMENTS FOUND IN THE JAMES ARMSTRONG'S PAPERS REFERRING TO INDIAN LAND OF ST. FRANCIS AND BECANCOUR. ALSO A LIST OF LETTERS ON THIS FILE. (ENCLOSED LETTERS DATED FROM 1700 TO 1844). RG 10 VOL. 2447 FILE # 93,529 PART 0 REEL # C-11222	1889

SUBJECT	FILE NAME	DATES
ARMSTRONG JACOB	MORAVIAN RESERVE - AFFIDAVITS CONCERNING JACOB ARMSTRONG'S TENURE AS FARMER IN ORFORD TOWNSHIP RG 10 VOL. 1893 FILE # 1670 PART 0 REEL # C-11107	1873
ARMSTRONG JAMES	CAPE CROKER RESERVE - APPLICATION OF JAMES ARMSTRONG TO PURCHASE NUMEROUS LOTS IN THE TOWNPLOT OF BROOKE RG 10 VOL. 1892 FILE # 1624 PART 0 REEL # C-11106	1873
ARMSTRONG JAMES	ST. FRANCIS AGENCY - J.F. ARMSTRONG FORWARDING TO THE INDIAN AFFAIRS DEPARTMENT DOCUMENTS FOUND IN THE JAMES ARMSTRONG'S PAPERS REFERRING TO INDIAN LAND OF ST. FRANCIS AND BECANCOUR. ALSO A LIST OF LETTERS ON THIS FILE. (ENCLOSED LETTERS DATED FROM 1700 TO 1844). RG 10 VOL. 2447 FILE # 93,529 PART 0 REEL # C-11222	1889
ARMSTRONG JOHN	SIX NATIONS RESERVE - CLAIM OF JOHN ARMSTRONG RELATIVE TO ARREARS OF INTEREST MONEY FROM 1858 TO 1885 RG 10 VOL. 2622 FILE # 125,778 PART 0 REEL # C-12788R	1892
ARMSTRONG JOHN	CAPE CROKER AGENCY - APPLICATION OF JOHN (FREDERICK JOHN) ARMSTRONG TO PURCHASE LOT 5, CON. 2, EAST OF BURY ROAD IN ALBEMARLE TOWNSHIP RG 10 VOL. 2774 FILE # 155,138 PART 0 REEL # C-11277	1894-1896
ARMSTRONG JOHN	GORE BAY AGENCY - APPLICATION OF JOHN ARMSTRONG FOR A PATENT TO LOT 43, CON. 9, ROBINSON TOWNSHIP RG 10 VOL. 2954 FILE # 203,001 PART 0 REEL # C-11303	1898
ARMSTRONG JOSEPH	GORE BAY AGENCY - CORRESPONDENCE REGARDING THE CANCELLATION OF SALE OF LOT 22, CON. 5, DAWSON TOWNSHIP AND ITS RESALE TO JOSEPH ARMSTRONG. RG 10 VOL. 3223 FILE # 544,524 PART 0 REEL # C-11342	1920

SUBJECT	FILE NAME	DATES
ARMSTRONG MARY A	SAULT STE. MARIE - (GARDEN RIVER) - ASSIGNMENT OF MINING LOCATION IN LAIRD TOWNSHIP FROM ROBERT HENRY TO MARY A. ARMSTRONG OF MONTREAL AND APPLICATION OF THOMAS COLE FOR A LOCATION ALSO IN LAIRD TOWNSHIP RG 10 VOL. 2888 FILE # 181,609-20 PART 0 REEL # C-11292	1897-1900
ARMSTRONG STITTMAN	TOBIQUE RESERVE - STITTMAN ARMSTRONG REQUESTING THAT THE AMOUNT PAID FOR STUMPAGE FEES BE CREDITED TOWARD THE PURCHASE OF RESERVE LOT 7 RG 10 VOL. 1950 FILE # 4411 PART 0 REEL # C-11119	1875-1883
ARMSTRONG SUSAN	CAPE CROKER AGENCY - APPLICATION OF MRS. SUSAN ARMSTRONG FOR A REDUCTION IN THE PRICE OF LOT 22, CON. 2 WEST OF BURY ROAD IN ALBEMARLE TOWNSHIP, CORRESPONDENCE REGARDING HER CLAIM TO THE LOT AND ESTATE OF THE LATE THOMAS MOSS WEST (COPY OF WILL) RG 10 VOL. 2841 FILE # 172,356 PART 0 REEL # C-9661R	1896-1916
ARMSTRONG THOMAS	SIX NATIONS AGENCY - AGREEMENT TO LEASE PARTS OF LOTS 21 AND 22, CON. 5, TUSCARORA TOWNSHIP FROM CHIEF JOSEPH HENRY TO THOMAS ARMSTRONG RG 10 VOL. 2795 FILE # 158,034 PART 0 REEL # C-11280	1894-1895
ARMSTRONG WILLIAM	SIX NATIONS RESERVE - D. THOMPSON M.P. ENCLOSING AFFIDAVIT OF WILLIAM ARMSTRONG ASSIGNING HIS INTERESTS IN LOT 34, SENECA TOWNSHIP TO JOHN SPENCER KINGSTON RG 10 VOL. 1934 FILE # 3533 PART 0 REEL # C-11114	1874
ARMSTRONG WILLIAM	VICTORIA COUNTY AGENCY - CORRESPONDENCE REGARDING WILLIAM & EDWARD ARMSTRONG'S APPLICATION TO BUY LOT 19, BLOCK H, SOUTH OF THE GULCH ROAD LEADING FROM PERTH TO THE TOBIQUE RIVER RG 10 VOL. 2315 FILE # 62,559 PART 0 REEL # C-11200	1889
ARMSTRONG WILLIAM	GORE BAY AGENCY - SALE OF LOT 21, CON. 9, COCKBURN ISLAND TO ANN W. PETRIE AND ASSIGNED TO WILLIAM ARMSTRONG. RG 10 VOL. 3019 FILE # 220,960 PART 0 REEL # C-11312	1900-1932

SUBJECT	FILE NAME	DATES
ARNAUD REVEREND PERE	BETSIAMITS RESERVE - REVEREND PERE ARNAUD INFORMING THE DEPARTMENT THAT LIQUOR IS FURNISHED TO THE INDIANS BY TRADERS AND RECOMMENDING APPOINTMENT OF AN AGENT RG 10 VOL. 2093 FILE # 15,726 PART 0 REEL # C-11155	1879
ARNBERG CHARLES	ALNWICK AGENCY - APPLICATION OF CHARLES (CLAES) ARNBERG TO PURCHASE A SMALL ISLAND IN PIGEON LAKE (PLAN) RG 10 VOL. 3073 FILE # 259,898 PART 0 REEL # C-11320	1903
ARNEIL MARGARET	NORTHERN SUPERINTENDENCY, 1 DIVISION - MANITOWANING - PATENT ISSUED ON LOT NO. 4, CON. 5 AND LOT 3, CON. 4, TOWNSHIP OF MILLS IN THE NAME OF MARGARET ARNEIL. RG 10 VOL. 2516 FILE # 106,272 PART 0 REEL # C-11232	1890
ARNEIL THOMAS	GORE BAY AGENCY - APPLICATION OF THOMAS ARNEIL TO PURCHASE LOT 8, CON. 6 IN MILLS TOWNSHIP RG 10 VOL. 3017 FILE # 219,088 PART 0 REEL # C-11311	1900
ARNEIL THOMAS A	NORTHERN SUPERINTENDENCY, 1 DIVISION - MANITOWANING - APPLICATION OF THOMAS A. ARNEIL FOR AN EXTENSION OF TIME TO PAY FOR LOT 4, CON 10, AND LOT 4, CON 7, TOWNSHIP OF MILLS. RG 10 VOL. 2497 FILE # 102,900 PART 0 REEL # C-11230	1890-1898
ARNIEL MARGARET	MANITOWANING - PAYMENT OF THE ARREARS DUE BY MARGARET ARNIEL ON LOT NO. 3, CON. 5, MILLS TOWNSHIP. RG 10 VOL. 2548 FILE # 112,061 PART 0 REEL # C-11237	1890-1891
ARNOLD CHARLES	MANITOWANING AGENCY - APPLICATION OF CHARLES ARNOLD TO PURCHASE LOT 6, CON. 6 IN SANDFIELD TOWNSHIP. RG 10 VOL. 3018 FILE # 220,895 PART 0 REEL # C-11312	1900

SUBJECT	FILE NAME	DATES
ARNOLD JAMES	ST. REGIS AGENCY - APPLICATION OF JAMES ARNOLD FOR PATENTS COVERING LOTS NOS. 10 AND 11A, RANGE 2, TOWNSHIP OF DUNDEE RG 10 VOL. 2507 FILE # 104,786 PART 0 REEL # C-11231	1890-1894
ARNOLD JOHN	MANITOWANING AGENCY - APPLICATION OF JOHN ARNOLD TO PURCHASE LOT 10, CON. 2, IN SANDFIELD TOWNSHIP RG 10 VOL. 3052 FILE # 242,587 PART 0 REEL # C-11317	1901-1902
ARNOLD RICHARD	CAPE CROKER AND SAUGEEN RESERVES - RICHARD ARNOLD INQUIRING ABOUT HIS PATENT FOR LOT 20, CON 24, KEPPEL TOWNSHIP RG 10 VOL. 2049 FILE # 9409 PART 0 REEL # C-11144	1878
ARNOLD SAMUEL	CAPE CROKER AND SAUGEEN RESERVES - BARRISTERS BLAKE, KERR AND BOYD INQUIRE IF SAMUEL ARNOLD IS ENTITLED TO LOT 48, CON 1, SOUTH CENTRE DIAGONAL RG 10 VOL. 2131 FILE # 26,123 PART 0 REEL # C-11165	1881
ARNOLD STILL	CAPE CROKER AGENCY - APPLICATION OF STILL ARNOLD TO PURCHASE LOT 55, CON. 2, NORTH OF CENTER DIAGONAL, AMABEL TOWNSHIP RG 10 VOL. 2792 FILE # 156,673 PART 0 REEL # C-11279	1894-1895
ARNOLD STILL	CAPE CROKER AGENCY - APPLICATION OF STILL ARNOLD TO PURCHASE LOT 47, CON. 2, NORTH OF CENTER DIAGONAL, AMABEL TOWNSHIP RG 10 VOL. 2795 FILE # 158,120 PART 0 REEL # C-11280	1895
ARNOLD STILL	CAPE CROKER AGENCY - APPLICATION OF STILL ARNOLD TO PURCHASE LOT 52, CON. 1, NORTH OF CENTER DIAGONAL, AMABEL TOWNSHIP RG 10 VOL. 2842 FILE # 172,658 PART 0 REEL # C-11285	1896-1898
ARNOLDI	CAPE CROKER AGENCY - ENQUIRY FROM HOWLAND, ARNOLDI AND RYERSON OF TORONTO REGARDING LOT 21, CONCESSION D IN AMABEL. RG 10 VOL. 2143 FILE # 29,710 PART 0 REEL # C-11168	1883

SUBJECT	FILE NAME	DATES
ARNOLDI F E	CAUGHNAWAGA AGENCY - F.E. ARNOLDI, M.P. INFORMING THE DEPARTMENT THAT SEVERAL FAMILIES WISH TO BE ENFRANCHISED RG 10 VOL. 2072 FILE # 10,753 PART 0 REEL # C-11150	1878
ARONIOTAS SOSE	CAUGHNAWAGA AGENCY - CORRESPONDENCE REGARDING AN AGREEMENT BETWEEN ENNIAS SORATASE AND SOSE ARONIOTAS RELATIVE TO A TRANSFER OF LAND RG 10 VOL. 3172 FILE # 421,170 PART 0 REEL # C-11334	1913-1914
ARRION MICHAEL	TYENDINAGA TOWNSHIP - LAND AGENT T.G. PILE STATING THAT MICHAEL ARRION IS IN ARREARS FOR S 1/2 LOT 33, CON 9, ALSO REQUESTING A PATENT FOR N 1/2 LOT 39, CON 10, TYENDINAGA TOWNSHIP RG 10 VOL. 2084 FILE # 13,048 PART 0 REEL # C-11153	1879
ARSENAULT DR ALFRED	MARIA AGENCY - ACCOUNTS SUBMITTED BY DR. ALFRED ARSENAULT FOR ATTENDANCE ON THE NOEL GEROME FAMILY AT BONAVENTURE RG 10 VOL. 2975 FILE # 210,411 PART 0 REEL # C-11305	1899-1910
ARSENAULT J P	RESTIGOUCHE RESERVE - RESIGNATION OF ISABELLA MCTOMNEY AS TEACHER AND APPOINTMENT OF SUCCESSOR, J.P. ARSENAULT RG 10 VOL. 1921 FILE # 2915 PART 0 REEL # C-11111	1873-1874
ARSENAULT JOHN	LENNOX ISLAND RESERVE - REPORTS BY AGENT JOHN ARSENAULT ON INDIAN AFFAIRS IN PRINCE EDWARD ISLAND RG 10 VOL. 2113 FILE # 21,209 PART 0 REEL # C-11160	
ARSENAULT JOHN	LENNOX ISLAND RESERVE - COMPLAINT BY HUBERT LABOBE THAT HE DID NOT RECEIVE ANY SEED FROM AGENT JOHN ARSENAULT RG 10 VOL. 2113 FILE # 21,098 PART 0 REEL # C-11160	1880
ARSENAULT JOHN O	LENNOX ISLAND AGENCY - AGENT JOHN O. ARSENAULT REQUESTS PERMISSION TO ENGAGE A SCHOOL TEACHER RG 10 VOL. 2132 FILE # 26,515 PART 0 REEL # C-11165	1881

SUBJECT	FILE NAME	DATES
ARSENAULT JOHN O	PRINCE EDWARD ISLAND AGENCY - SUPERINTENDENT JOHN O. ARSENAULT'S REPLY TO A CIRCULAR ON EDUCATION. RG 10 VOL. 2158 FILE # 32,476 PART 6 REEL # C-11171	1886
ARTUS REVEREND G	PARRY SOUND - CORRESPONDENCE RELATIVE TO CHARGES MADE BY REVEREND G. ARTUS AGAINST MRS. JOHNSON, TEACHER OF THE NIPISSING INDIAN SCHOOL AND HE IS ASKING THAT A ROMAN CATHOLIC TEACHER BE APPOINTED. RG 10 VOL. 2644 FILE # 130,364 PART 0 REEL # C-11256	1892
ASANASSE CHIEF THOMAS	CAUGHNAWAGA AGENCY - CORRESPONDENCE REGARDING THE COST OF CHIEF THOMAS ASANASSE'S FUNERAL RG 10 VOL. 2385 FILE # 79,281 PART 0 REEL # C-11212	1887-1888
ASEMASE CHIEF	CAUGHNAWAGA AGENCY - CORRESPONDENCE MEMORANDA AND AFFIDAVITS REGARDING THE CLAIM OF JOSEPH SKYE (TAIORONIOTE) TO THE ESTATE OF HIS SON, THE LATE PETER SKYE (TIER KANETAKTE) WHO HAD WILLED HIS ESTATE TO HIS WIFE MRS. JOSEPH DAILLEBOUT (WARISOSE KONWATEWENTETON BY HER FIRST MARRIAGE) DAUGHTER OF CHIEF ASEMASE, AND THEIR CHIEF ASEMASE, AND THEIR DAUGHTER ANN KONWAHENTAKWAS RG 10 VOL. 2825 FILE # 168,418 PART 0 REEL # C-9659R	1895-1897
ASEMASE CHIEF THOMAS	CAUGHNAWAGA AGENCY - APPOINTMENT OF CHIEFS LOUIS SHATEKAIENTON AND THOMAS ASEMASE AS DELEGATES TO OTTAWA RG 10 VOL. 2165 FILE # 34,319 PART 0 REEL # C-11172	1881
ASHBAUGH WILLIAM F	NORTHERN SUPERINTENDENCY, 1 DIVISION - MANITOWANING - CANCELLATION OF THE SALE OF LOTS 22 AND 23, THORBURN STREET EAST, TOWN OF GORE BAY, OWNED BY WILLIAM F. ASHBAUGH. RG 10 VOL. 2512 FILE # 105,743 PART 0 REEL # C-11232	1890
ASHBAUGH WILLIAM F	GORE BAY AGENCY - APPLICATION OF WILLIAM F. ASHBAUGH TO PURCHASE LAND IN GORDON TOWNSHIP RG 10 VOL. 2765 FILE # 152,686 PART 0 REEL # C-11275	1894

SUBJECT	FILE NAME	DATES
ASHCRAFT JOHN	CAPE CROKER AGENCY - CORRESPONDENCE REGARDING A TIMBER LICENSE TO JOHN ASHCRAFT FOR LOTS IN ALBEMARLE & EASTNOR TOWNSHIP; APPLICATION FROM JOHN ASHCROFT, TO PURCHASE LOT 3, CON. 5, EAST OF BURY ROAD, ALBEMARLE TOWNSHIP RG 10 VOL. 2427 FILE # 88,512 PART 0 REEL # C-11219	1888
ASHCROFT DANIEL	CAPE CROKER RESERVE - APPLICATION FOR A PATENT TO DANIEL ASHCROFT FOR LOTS 2 AND 3, RANGE 4, WIARTON RG 10 VOL. 2130 FILE # 25,393 PART 0 REEL # C-11164	1880-1881
ASHCROFT ISABELLA C	CAPE CROKER AGENCY - APPLICATIONS OF ISABELLA C. ASHCROFT AND WILLIAM MATEER TO PURCHASE LOT 11, CON. 2, WEST OF BURY ROAD IN ALBEMARLE TOWNSHIP RG 10 VOL. 2773 FILE # 155,032 PART 0 REEL # C-11276	1894
ASHCROFT ISABELLA C	CAPE CROKER AGENCY - CORRESPONDENCE REGARDING A PATENT TO LOT 4, CON. 4, WEST OF BURY ROAD IN EASTNOR TOWNSHIP IN THE NAME OF ISABELLA C. ASHCROFT RG 10 VOL. 3055 FILE # 245,888 PART 0 REEL # C-11317	1902
ASHCROFT ISABELLA CATHERINE	CAPE CROKER AGENCY - APPLICATION OF ISABELLA CATHERINE ASHCROFT FOR PATENTS TO CERTAIN LOTS EAST OF BURY ROAD IN LINDSAY TOWNSHIP RG 10 VOL. 2973 FILE # 209,676 PART 0 REEL # C-11305	1899-1901
ASHCROFT JOHN	CAPE CROKER AGENCY - APPLICATION FROM JOHN ASHCROFT AND C.E. WHICHER TO PURCHASE LOT 32, CON. 11, EAST OF BURY ROAD, ALBEMARLE TOWNSHIP. RG 10 VOL. 2689 FILE # 139,213 PART 0 REEL # C-11264	1893
ASHCROFT JOHN	CAPE CROKER AGENCY - APPLICATION OF JOHN ASHCROFT TO PURCHASE LOT 5, CON. 5, EAST OF BURY ROAD IN EASTNOR TOWNSHIP RG 10 VOL. 2796 FILE # 158,406 PART 0 REEL # C-11280	1895

SUBJECT	FILE NAME	DATES
ASHCROFT JOHN	CAPE CROKER AGENCY - APPLICATION OF JOHN ASHCROFT TO PURCHASE LOT 34, CON. 2, WEST OF BURY ROAD IN EASTNOR TOWNSHIP RG 10 VOL. 2815 FILE # 166,087 PART 0 REEL # C-11282	1895
ASHCROFT JOHN	CAPE CROKER AGENCY - APPLICATION OF JOHN ASHCROFT TO PURCHASE LOT 29, CON. 3, EAST OF BURY ROAD IN ALBEMARLE TOWNSHIP RG 10 VOL. 2817 FILE # 166,914 PART 0 REEL # C-11282	1895-1924
ASHCROFT JOHN	CAPE CROKER AGENCY - APPLICATION OF JOHN ASHCROFT TO PURCHASE CERTAIN LANDS IN ALBEMARLE TOWNSHIP. RG 10 VOL. 3028 FILE # 231,120 PART 0 REEL # C-11313	1901-1903
ASHCROFT MORRIS	CAPE CROKER AGENCY - TRANSFER OF ASSIGNMENT FROM MORRIS ASHCROFT TO THE LONDON AND CANADIAN LOAN CO. FOR LOTS 2 AND 3, CONCESSION 11, E.B.R. EASTNOR RG 10 VOL. 2157 FILE # 32,204 PART 0 REEL # C-11170	1882
ASHCROFT ROY	CAPE CROKER AGENCY - SALE TO ROY ASHCROFT OF LOT 3, CON. 1, EAST OF BURY ROAD, ALBEMARLE TOWNSHIP RG 10 VOL. 3188 FILE # 465,164 PART 0 REEL # C-11336	1915
ASHDOWN JAMES W	CAPE CROKER AGENCY - CORRESPONDENCE REGARDING AN APPLICATION, BY JAMES W. ASHDOWN, FOR A LICENCE TO CUT TIMBER OFF THE N 1/2 OF LOT 24, CON 7, EAST OF BURY ROAD, ALBEMARLE TOWNSHIP RG 10 VOL. 2290 FILE # 57,726 PART 0 REEL # C-11196	1885
ASHENFELTER O L	MUD AND RICE LAKE AGENCY - O.L. ASHENFELTER IS REQUESTING INFORMATION WITH A VIEW TO PURCHASE A SMALL UNPATENDED ISLAND IN BALSAM LAKE IN VICTORIA COUNTY. RG 10 VOL. 2458 FILE # 95,578 PART 0 REEL # C-11224	1889-1947

SUBJECT	FILE NAME	DATES
ASHKEBEE CHIEF	WALPOLE ISLAND AGENCY - RESOLUTION OF THE POTAWATOMIE COUNCIL OF WALPOLE ISLAND GRANTING $1.80 TO PAY CHIEF ASHKEBEE FOR SCRUBBING AND CLEANING THE POTAWATOMIE SCHOOLHOUSE. RG 10 VOL. 2431 FILE # 89,142 PART 0 REEL # C-11220	1888
ASHKEBEE CHIEF	WALPOLE ISLAND AGENCY - RESOLUTION OF THE POTAWATOMIS OF WALPOLE ISLAND GRANTING $10.50 TO PAY THE ACCOUNT OF CHIEF ASHKEBEE FOR SERVICES TO THE BAND. RG 10 VOL. 2490 FILE # 101,982 PART 0 REEL # C-11229	1889
ASHKEBEE CHIEF	WALPOLE ISLAND AGENCY - RESOLUTION OF THE POTAWATOMI COUNCIL OF WALPOLE ISLAND GRANTING $0.75 TO CHIEF ASHKEBEE FOR CUTTING AND DRAWING ONE CORD OF WOOD FOR THE NO. 2 SCHOOL. RG 10 VOL. 2506 FILE # 104,586 PART 0 REEL # C-11231	1890
ASHKEBEE CHIEF	WALPOLE ISLAND AGENCY - RESOLUTION OF THE POTAWATOMI OF WALPOLE ISLAND GRANTING $2.00 TO CHIEF ASHKEBEE FOR DRAWING TEN CORDS OF WOOD TO NO. 2 SCHOOL HOUSE. RG 10 VOL. 2506 FILE # 104,591 PART 0 REEL # C-11231	1890
ASHKEBEE CHIEF	WALPOLE ISLAND AGENCY - RESOLUTION PASSED BY THE POTAWATOMI COUNCIL OF WALPOLE ISLAND GRANTING $1.00 TO CHIEF ASHKEBEE FOR THE LUMBER SUPPLIED DURING THE SEPTEMBER QUARTER. RG 10 VOL. 2531 FILE # 109,681 PART 0 REEL # C-11234	1890
ASHKEBEE CHIEF	WALPOLE ISLAND AGENCY - ACCOUNT OF CHIEF ASHKEBEE FOR DRAWING TEN CORDS OF WOOD FOR THE NO. 2 SCHOOL HOUSE FOR CUTTING THREE CORDS AND FOR CLEANING THE COUNCIL HOUSE. RG 10 VOL. 2552 FILE # 112,256 PART 0 REEL # C-11238	1890
ASHKEBEE CHIEF	WALPOLE ISLAND AGENCY - COMPLAINT OF CHIEF ASHKEBEE AND JOHN YAKMODT THAT CERTAIN PERSONS HAVE DUG UP THE REMAINS OF INDIANS AT THE BURIAL PLACES ON WALPOLE ISLAND RG 10 VOL. 2632 FILE # 128,246 PART 0 REEL # C-11253	1892

SUBJECT	FILE NAME	DATES
ASHKEBEE CHIEF		
	WALPOLE ISLAND AGENCY - ACCOUNT FROM CHIEF ASHKEBEE FOR CUTTING AND DRAWING 15 CORDS OF WOOD FOR THE NO. 2 SCHOOL HOUSE RG 10 VOL. 2646 FILE # 130,690 PART 0 REEL # C-11257	1892
ASHKEWE BERT		
	CAPE CROKER AGENCY - LETTER REGARDING THE CLAIM OF BERT ASHKEWE AGAINST JOSEPH AKIWENZIE FOR DAMAGE TO HIS PROPERTY BY THE LATTER'S HORSES RG 10 VOL. 3219 FILE # 535,385 PART 0 REEL # C-11342	1920
ASHKEWEE FRANK		
	CAPE CROKER AGENCY - REQUEST OF FRANK ASHKEWEE FOR ASSISTANCE TO BUILD HIS HOUSE RG 10 VOL. 2979 FILE # 211,335 PART 0 REEL # C-11305	1899
ASHLEY ALFRED		
	MANITOWANING AGENCY - SALE OF LOT 27, CON. 1, BIDWELL TOWNSHIP TO PETER POWELL AND ALFRED ASHLEY RG 10 VOL. 3103 FILE # 307,665 PART 0 REEL # C-11325	1907-1908
ASHQUAB BENJAMIN		
	GEORGINA AND SNAKE ISLAND AGENCY - RESOLUTION OF THE CHIPPEWAS OF GEORGINA ISLAND TO PAY THE ACCOUNT OF DR. D.A. CLARK FOR PROFESSIONAL SERVICES TO THE BENJAMIN ASHQUAB FAMILY. RG 10 VOL. 3029 FILE # 231,310 PART 0 REEL # C-11313	1901
ASHQUAB ELIJAH		
	WESTERN SUPERINTENDENCY, 1 DIVISION - SARNIA - CORRESPONDENCE REGARDING THE PROPOSED REMOVAL OF ELIJAH ASHQUAB AND HIS WIFE FROM THE KETTLE POINT RESERVE. RG 10 VOL. 2490 FILE # 101,782 PART 0 REEL # C-12784R	1889-1890
ASHQUAB JAMES		
	SARNIA - SAUBLE AND KETTLE POINT RESERVES - PETITION REQUESTING THE REMOVAL OF JAMES ASHQUAB FROM HIS POSITION AS SCHOOL TEACHER RG 10 VOL. 2078 FILE # 11,466 PART 0 REEL # C-11152	1879

SUBJECT	FILE NAME	DATES
ASHQUAB JOSEPH	SIMCOE AGENCY - CORRESPONDENCE REGARDING THE INTEREST MONEY OF THE CHILDREN OF JOSEPH ASHQUAB, A WIDOWER FROM GEORGINA ISLAND RG 10 VOL. 2338 FILE # 68,381 PART 0 REEL # C-12781R	1886
ASHQUAH SARAH	RAMA AGENCY - CLAIM OF SARAH ASHQUAH FOR ARREARS IN INTEREST PAYMENT DUE HER AS A MEMBER OF THE GEORGINA ISLAND BAND RG 10 VOL. 2753 FILE # 148,505 PART 0 REEL # C-12792R	1894
ASHTON REVEREND	SIX NATIONS RESERVE - REVEREND ASHTON INQUIRING WHETHER THE LAW CONCERNING APPRENTICESHIP OF MINORS APPLIES TO INDIANS RG 10 VOL. 2013 FILE # 7861 PART 0 REEL # C-11134	1877
ASHTON ROBERT	SIX NATIONS AGENCY - RESOLUTION OF THE SIX NATIONS SCHOOL BOARD THANKING MR. ROBERT ASHTON FOR 6 1/2 YEARS SERVICE AS SECRETARY & TREASURER RG 10 VOL. 2289 FILE # 57,416 PART 0 REEL # C-11195	1885
ASHWORTH	SIX NATIONS RESERVE - J.T. GILKISON CORRECTING ERROR IN SPELLING OF THE NAME OF THE PURCHASER OF NORTH PART LOT 20, CON. 2, CAYUGA TOWNSHIP AND ENCLOSING ASSIGNMENT ASHWORTH TO TOMLINSON OF LOT G, MARTIN BEND, ONONDAGA TOWNSHIP RG 10 VOL. 1956 FILE # 4562 PART 0 REEL # C-11120	1875
ASKEBEE CHIEF	WALPOLE ISLAND AGENCY - REQUISITIONS FROM THE POTAWATOMIS OF WALPOLE ISLAND TO REFUND CHIEF ASKEBEE RG 10 VOL. 2420 FILE # 86,747 PART 0 REEL # C-11218	1888
ASKEBEE CHIEF	WALPOLE ISLAND AGENCY - REQUISITION FROM THE POTAWATOMIS OF WALPOLE ISLAND TO PAY CHIEF ASKEBEE FOR SERVICES RENDERED RG 10 VOL. 2420 FILE # 86,748 PART 0 REEL # C-11218	1888

SUBJECT	FILE NAME	DATES
ASKIN BETSY	CARADOC AGENCY - CORRESPONDENCE REGARDING A RESOLUTION OF THE CHIPPEWAS OF THE THAMES LOCATING HENRY ASKIN & BETSY ASKIN ON THE W 1/2 OF THE S 1/2 OF LOT 2, RANGE 4, CARADOC RESERVE RG 10 VOL. 2339 FILE # 68,429 PART 0 REEL # C-11204	1886
ASKIN HENRY	CARADOC AGENCY - CORRESPONDENCE REGARDING A RESOLUTION OF THE CHIPPEWAS OF THE THAMES LOCATING HENRY ASKIN & BETSY ASKIN ON THE W 1/2 OF THE S 1/2 OF LOT 2, RANGE 4, CARADOC RESERVE RG 10 VOL. 2339 FILE # 68,429 PART 0 REEL # C-11204	1886
ASSABASKASHING	ASSABASKASHING AGENCY - TREATY 3 - AGENT MACPHERSON FOR THE ISLINGTON BAND STATING THAT THE INDIANS WISH TO HAVE A SCHOOL RG 10 VOL. 2066 FILE # 10,296 1/2 PART 0 REEL # C-11148	1878
ASSABASKASHING	ASSABASKASHING AGENCY - CORRESPONDENCE REGARDING ILLEGAL TIMBER OPERATIONS IN THE LAKE OF THE WOODS AND RAINY LAKE DISTRICTS (MAP) RG 10 VOL. 2160 FILE # 33,222 PART 0 REEL # C-11171	1881-1904
ASSANCE CHARLOTTE	PENETANGUISHENE AGENCY - CORRESPONDENCE REGARDING SUPPORT OF THE ILLEGITIMATE CHILD OF CHARLOTTE (ASSANCE) LAKE OF CHRISTIAN ISLAND AND ALFRED MCCUE OF THE CHEMONG (MUD LAKE) BAND OF THE RICE AND MUD LAKES AGENCY RG 10 VOL. 2951 FILE # 201,512 PART 0 REEL # C-9663R	1898-1902
ASSANCE CHIEF SAMUEL	PENETANGUISHENE - CHIEF SAMUEL ASSANCE OF THE CHIPPEWAS OF CHRISTIAN ISLAND CLAIMS THAT HIS PEOPLE HAVE NEVER BEEN PAID FOR SURRENDER OF LAND ON GEORGIAN BAY FROM COLD WATER TO MOOSE POINT AND ACROSS FROM COLD WATER TO ORILLIA. RG 10 VOL. 2617 FILE # 124,821 PART 0 REEL # C-11250	1837-1892
ASSANCE DAVID	BEAUSOLEIL AND CHRISTIAN ISLAND AGENCY - CORRESPONDENCE REGARDING THE DISMISSAL OF THEIR SECRETARY DAVID ASSANCE, BY THE CHRISTIAN ISLAND BAND RG 10 VOL. 2245 FILE # 47,525 PART 0 REEL # C-11187	1883

SUBJECT	FILE NAME	DATES
ASSANCE SAMUEL	PENETANGUISHENE AGENCY - CORRESPONDENCE RELATIVE TO THE COMPLAINTS MADE BY SAMUEL ASSANCE, CHIEF OF THE CHIPPEWAS OF CHRISTIAN ISLAND AGAINST AGENT H.H. THOMPSON. RG 10 VOL. 2617 FILE # 124,818 PART 0 REEL # C-11250	1892
ASSELIN CELESTIN	CAUGHNAWAGA RESERVE - QUESTION OF OWNERSHIP OF LAND RENTED BY CELESTIN ASSELIN FROM THE SEIGNEURY OF SAULT STE LOUIS RG 10 VOL. 1861 FILE # 174 PART 0 REEL # C-11103	1872
ASSELIN CELESTIN	CAUGHNAWAGA RESERVE - AGENT J.E. PINSONNEAULT STATING THAT CELESTIN ASSELIN WISHES TO OBTAIN A DEED TO CERTAIN PIECES OF LAND IN THE SEIGNIORY OF SAULT ST. LOUIS RG 10 VOL. 1977 FILE # 5899 PART 0 REEL # C-11126	1876
ASSELSTINE GEORGE NATHAN	ALNWICK AGENCY - SALE OF ISLANDS IN THE ST. LAWRENCE RIVER TO GEORGE NATHAN ASSELSTINE OF GANANOQUE. RG 10 VOL. 2719 FILE # 144,001-69 PART 0 REEL # C-11270	1894-1896
ASSIGAN MICHEN	RIVER DESERT AGENCY - MANIWAKI RESERVE - AGENT JOHN WHITE REPORTING THAT MICHEN ASSIGAN HAS BEEN APPOINTED AS POUND KEEPER TO LOOK AFTER STRAY HORSES RG 10 VOL. 1935 FILE # 3621 PART 0 REEL # C-11115	1874
ASSIKINACK CHIEF	MANITOWANING - J.C. HAMILTON, BARRISTER IS ENQUIRING ON CHIEF ASSIKINACK, LATE INTERPRETER ON MANITOULIN ISLAND RG 10 VOL. 2649 FILE # 131,338 PART 0 REEL # C-11257	1892-1911
ASSINEMAI FRANCIS	NORTHERN SUPERINTENDENCY, 1 DIVISION - MANITOWANING - FRANCIS ASSINEMAI OR OZOMAGOSH OF SPANISH RIVER BAND WHO IS MARRIED TO A WOMAN OF THE CHIPPEWAS OF BEAUSOLEIL APPLIES TO HAVE HIS CHILD PLACED ON THE PAYLIST OF THE ROBINSON TREATY ANNUITIES RG 10 VOL. 2477 FILE # 99,113 PART 0 REEL # C-11227	1889

SUBJECT	FILE NAME	DATES
ASSINEWAY JOSEPH	MANITOWANING - J.C. PHIPPS REPORT ON THE SCHOOL AT MICHIQUEDINONG UNDER TEACHER JOSEPH ASSINEWAY RG 10 VOL. 1953 FILE # 4445 PART 0 REEL # C-11120	1875
ATHANASE JEAN	VIGER RESERVE - RECEIPTS FOR JEAN ATHANASE AND A REQUEST FROM JEAN BAPTISTE CARON TO PURCHASE LOTS 40 AND 41, 1 RANGE, VIGER TOWNSHIP RG 10 VOL. 1865 FILE # 408 PART 0 REEL # C-11104	1872
ATHANASE JEAN	VIGER AGENCY - INDIAN AGENT, NARCISSE LEBEL IS STATING THAT THE AMALICITES INDIANS DESIRE TO ELECT A CHIEF TO TAKE THE PLACE OF JEAN ATHANASE, DECEASED. RG 10 VOL. 2584 FILE # 118,120 PART 0 REEL # C-11244	1891-1894
ATISOKAN MICHEL	RIVER DESERT AGENCY - CHARGE OF SUSPECTED MURDER AGAINST MICHEL ATISOKAN OF HIS WIFE AND UNCLE WHICH TOOK PLACE AT FRAND LAKE VICTORIA, PONTIAC COUNTY, QUEBEC RG 10 VOL. 2947 FILE # 199,585 PART 0 REEL # C-9663R	1898
ATKEWENZIE JOHN	SAUGEEN AGENCY - AGREEMENT BETWEEN JOHN ATKEWENZIE AND CHARLES KEARNS TO LEASE LOT B, CON. F ON THE RESERVE RG 10 VOL. 2802 FILE # 161,011 PART 0 REEL # C-11281	1895
ATKEY GEORGE	CAPE CROKER AND SAUGEEN RESERVES - APPLICATION BY GEORGE ATKEY TO PURCHASE LOT 15, CON 25, KEPPEL TOWNSHIP RG 10 VOL. 2024 FILE # 8593 PART 0 REEL # C-11137	1877
ATKINS E C	SIX NATIONS AGENCY - ESTATE OF THE LATE LYDIA ATKINS AND CLAIMS TO THE S 1/2 OF LOT 6, RIVER RANGE, TUSCARORA TOWNSHIP BY HER SONS GEORGE AND E.C. ATKINS AGAINST THEIR BROTHER PETER J. ATKINS. RG 10 VOL. 3080 FILE # 269,825 PART 0 REEL # C-9667R	1904-1915

SUBJECT	FILE NAME	DATES
ATKINS ELIZA GIBSON	SIX NATIONS AGENCY - APPLICATION OF ROBERT ATKINS OF THE LOWER MOHAWK BAND AND FORMER HUSBAND OF ELIZA GIBSON ATKINS TO HAVE HIS SECOND WIFE, GERTRUDE GRAHAM, PLACED ON THE PAYLIST RG 10 VOL. 2944 FILE # 198,294 PART 0 REEL # C-9663R	1898
ATKINS LYDIA	SIX NATIONS AGENCY - ESTATE OF THE LATE LYDIA ATKINS AND CLAIMS TO THE S 1/2 OF LOT 6, RIVER RANGE, TUSCARORA TOWNSHIP BY HER SONS GEORGE AND E.C. ATKINS AGAINST THEIR BROTHER PETER J. ATKINS. RG 10 VOL. 3080 FILE # 269,825 PART 0 REEL # C-9667R	1904-1915
ATKINS PETER	SIX NATIONS AGENCY - DISPUTE BETWEEN WILLIAM SUGAR AND PETER ATKINS OVER SALE OF LOT 8 & 9 RIVER RANGE, TUSCARORA..... RG 10 VOL. 3166 FILE # 391,458 PART 0 REEL # C-11333	1911-1912
ATKINS PETER J	SIX NATIONS AGENCY - ESTATE OF THE LATE LYDIA ATKINS AND CLAIMS TO THE S 1/2 OF LOT 6, RIVER RANGE, TUSCARORA TOWNSHIP BY HER SONS GEORGE AND E.C. ATKINS AGAINST THEIR BROTHER PETER J. ATKINS. RG 10 VOL. 3080 FILE # 269,825 PART 0 REEL # C-9667R	1904-1915
ATKINS PETER J	SIX NATIONS RESERVE - DISPUTE BETWEEN WILLIAM SUGAR AND PETER J. ATKINS OVER LAND RG 10 VOL. 3185 FILE # 461,924 PART 0 REEL # C-11336	1914-1931
ATKINS ROBERT	SIX NATIONS AGENCY - APPLICATION OF ROBERT ATKINS OF THE LOWER MOHAWK BAND AND FORMER HUSBAND OF ELIZA GIBSON ATKINS TO HAVE HIS SECOND WIFE, GERTRUDE GRAHAM, PLACED ON THE PAYLIST RG 10 VOL. 2944 FILE # 198,294 PART 0 REEL # C-9663R	1898
ATKINS SOPHIA	CAPE CROKER AND SAUGEEN RESERVES - LAND AGENT B.B. MILLER STATING THAT SOPHIA ATKINS WISHES TO OBTAIN A PATENT FOR LOT 14, CON 6, KEPPEL TOWNSHIP RG 10 VOL. 2050 FILE # 9439 PART 0 REEL # C-11144	1878

SUBJECT	FILE NAME	DATES
ATKINS THOMAS	NORTHERN SUPERINTENDENCY - 1ST DIVISION - SAULT STE. MARIE - THOMAS ATKINS REQUESTING A PATENT TO BE ISSUED FOR SOUTHEAST 1/4, SECTION 1, FENWICK TOWNSHIP RG 10 VOL. 1910 FILE # 2435 PART 0 REEL # C-11109	1873-1875
ATKINS WILLIAM	SIX NATIONS AGENCY - INVESTIGATION INTO THE CLAIM OF WILLIAM CRAWFORD TO THE ESTATE OF HIS SISTER, THE LATE MARY THOMAS, WIFE OF ISAAC THOMAS. THE CLAIM WAS CONTESTED BY WILLIAM ATKINS WHO HOLDS THE QUIT CLAIM TO LOT 2, RIVER RANGE, SOUTH TUSCARORA TOWNSHIP (MINUTES OF INVESTIGATION OF 5 DECEMBER 1895, COPY OF WILL) RG 10 VOL. 2829 FILE # 169,238 PART 0 REEL # C-9660R	1895-1896
ATKINSON ADELAIDE	ALNWICK AGENCY - CORRESPONDENCE REGARDING THE PURCHASE OF THE WHITE CALF ISLAND, ST. LAWRENCE RIVER. ISSUE OF A PATENT TO ADELAIDE ATKINSON RG 10 VOL. 2478 FILE # 99,281 PART 0 REEL # C-11227	1889-1898
ATKINSON ANDREW	ODANAK RESERVE - TRANSFER FROM ALEXANDER MONY TO ANDREW ATKINSON OF LOT 19 AND 20, RANGE 1 RG 10 VOL. 1907 FILE # 2310 PART 0 REEL # C-11109	1868-1876
ATKINSON EDWARD L	ALNWICK AGENCY - SALE OF HUCKLEBERRY (OR ST. KATHERINES) ISLAND IN THE ST. LAWRENCE RIVER TO EDWARD L. ATKINSON OF GANANOQUE, ONTARIO. RG 10 VOL. 2724 FILE # 144,001-163 PART 0 REEL # C-11270	1894-1895
ATKINSON FRANCIS	MANITOWANING - APPLICATION FOR A PATENT FOR FRANCIS ATKINSON FOR LOTS 1 AND 2, CON 11, BIDWELL TOWNSHIP RG 10 VOL. 2012 FILE # 7834 PART 0 REEL # C-11134	1877
ATKINSON FRANCIS	SIX NATIONS AGENCY - AGREEMENT BETWEEN JOHN ROBERT DAVIS AND GEORGE WELSBY AND JOHN ROBERT DAVIS AND FRANCIS ATKINSON TO LEASE CERTAIN LAND ON CON. 6, TUSCARORA TOWNSHIP RG 10 VOL. 2934 FILE # 194,596 PART 0 REEL # C-11300	1898-1905

SUBJECT	FILE NAME	DATES
ATKINSON JOHN	NORTHERN SUPERINTENDENCY - 1 DIVISION - MANITOWANING - JOHN ATKINSON REQUESTING A PATENT FOR LOT 9, CONCESSION 7 AND LOT 10, CONCESSION 8, HOWLAND TOWNSHIP RG 10 VOL. 1877 FILE # 965 PART 0 REEL # C-11105	1872-1873
ATKINSON JOHN	MANITOWANING - APPLICATION FOR A PATENT FOR LOT 10, CON 8, HOWLAND TOWNSHIP IN THE NAME OF JOHN ATKINSON RG 10 VOL. 2064 FILE # 10,136 PART 0 REEL # C-11148	1878
ATKINSON JOHN SANGSTER	ALNWICK AGENCY - SALE OF ISLANDS IN THE ST. LAWRENCE RIVER TO JOHN SANGSTER ATKINSON OF GANANOQUE, ONTARIO. RG 10 VOL. 2723 FILE # 144,001-153 PART 0 REEL # C-11270	1894-1900
ATKINSON WALTER GEORGE	ALNWICK AGENCY - SALE OF ISLAND NO. 30, ADMIRALTY GROUP, IN THE ST. LAWRENCE RIVER TO WALTER GEORGE ATKINSON OF TORONTO. RG 10 VOL. 2723 FILE # 144,001-149 PART 0 REEL # C-11270	1894
ATKINSON WALTER GEORGE	ALNWICK AGENCY - SALE OF ISLANDS IN THE ST. LAWRENCE RIVER TO BEVERLEY JONES OF TORONTO, REGINALD HEBER JONES OF BOSTON, MASSACHUSETTS AND WALTER GEORGE ATKINSON OF TORONTO. RG 10 VOL. 2723 FILE # 144,001-137 PART 0 REEL # C-11270	1894-1925
ATKISON JOHN	NORTHERN SUPERINTENDENCY - 1ST DIVISION - MANITOWANING - SUPERINTENDENT JAMES C. PHIPPS REQUESTING A PATENT FOR JOHN ATKISON FOR LOT 9, CONCESSION 7 AND LOTS 8 AND 9, CONCESSION 8, HOWLAND TOWNSHIP RG 10 VOL. 1905 FILE # 2271 PART 0 REEL # C-11108	1873
ATSENHAIENTON SAWATIS	CAUGHNAWAGA AGENCY - ACKNOWLEDGEMENT BY THE DEPARTMENT OF RECEIPT OF AN AGREEMENT BETWEEN KATES AWEENOKON AND JAMES ROSS AND BETWEEN SAWATIS ATSENHAIENTON AND JAMES ROSS FOR A TRANSFER OF LAND RG 10 VOL. 3188 FILE # 466,235 PART 0 REEL # C-11336	1915

SUBJECT	FILE NAME	DATES
ATSITSAKAS JEAN BAPTISTE	CAUGHNAWAGA AGENCY - WILL OF THE LATE JEAN BAPTISTE ATSITSAKAS RG 10 VOL. 2924 FILE # 190,030 PART 0 REEL # C-9662R	1896-1898
ATTHILL DANIEL	SCUGOG AGENCY - CLAIM OF LOUISE GEORGE TO RENT ON LOT 14 AND S 1/2 LOT 6, ON THE SCUGOG RESERVE, LEASED BY DANIEL ATTHILL TO GEORGE GOOSE. RG 10 VOL. 2681 FILE # 137,247 PART 0 REEL # C-11262	1893
ATTHILL EDWARD	SCUGOG AGENCY - RECOMMENDATION THAT $3.00 FOR MONTH BE ALLOCATED TO EDWARD ATTHILL AND WIFE DURING THE WINTER MONTHS. RG 10 VOL. 2496 FILE # 102,615 PART 0 REEL # C-11230	1890
ATTMAN JACOB	WALPOLE ISLAND AGENCY - RESOLUTION PASSED BY THE CHIPPEWA COUNCIL OF WALPOLE ISLAND GRANTING $1.00 TO JACOB ATTMAN FOR DIGGING A GRAVE DURING THE SEPTEMBER QUARTER. RG 10 VOL. 2530 FILE # 109,650 PART 0 REEL # C-11234	1890
ATTRIDGE JAMES	MORAVIAN RESERVE - APPLICATION BY JAMES ATTRIDGE FOR A REMISSION OF INTEREST DUE ON LOT 5, CON. 8, ORFORD TOWNSHIP RG 10 VOL. 1925 FILE # 3124 PART 0 REEL # C-11112	1874
ATTRIDGE JAMES	MORAVIAN RESERVE - REQUEST BY DAVID MILLS M.P. FOR A PATENT TO JAMES ATTRIDGE FOR LOT 5, CON 8, ORFORD TOWNSHIP AND WHETHER PATENT HAS BEEN ISSUED FOR LOT 2, CON 14, ORFORD TOWNSHIP ORIGINALLY SOLD TO DAVID STONE RG 10 VOL. 1981 FILE # 6135 PART 0 REEL # C-11127	1876
ATTRILL H Y	SARNIA RESERVE - H.Y. ATTRILL DESIRES TO PURCHASE ISLANDS IN THE MAITLAND RIVER NEAR THE TOWN OF GODERICH RG 10 VOL. 2136 FILE # 27,388 PART 0 REEL # C-11166	1881-1903

SUBJECT	FILE NAME	DATES
AU SABLE	WESTERN SUPERINTENDENCY, 1 DIVISION - SARNIA - RESOLUTION PASSED BY THE COUNCIL OF THE AU SABLE RESERVE (STONEY POINT) GRANTING $30.00 TO JOHN JOHNSTON FOR BUILDING A ROAD. RG 10 VOL. 2530 FILE # 109,506 PART 0 REEL # C-11234	1890
AUBIN JOSEPH	VIGER RESERVE - ACCOUNT OF MRS. JOSEPH AUBIN IN THE INDIAN TRUST FUND RG 10 VOL. 2044 FILE # 9038-3 PART 0 REEL # C-12777-12778R	1925-1942
AUBIN NOEL	VIGER AGENCY - APPLICATION OF NOEL AUBIN FOR HIS DAUGHTER'S SHARE OF THE INTEREST MONEY FROM THE OCTOBER 1889 DISTRIBUTION. RG 10 VOL. 2478 FILE # 99,185 PART 0 REEL # C-12784R	1889-1890
AUBIN OLIVE	VIGER AGENCY - CACOUNA RESERVE - ESTATE OF OLIVE AUBIN RG 10 VOL. 3171 FILE # 409,751 PART 0 REEL # C-9670R	1912
AUGER CHARLES	SIX NATIONS RESERVE - APPLICATION FROM CHARLES AUGER TO PURCHASE THE N. PART OF N 1/2 LOT 9, CON 2, DUNN TOWNSHIP RG 10 VOL. 2015 FILE # 8093 PART 0 REEL # C-11135	1877
AUGUSTIN	SAULT STE. MARIE - AGENT WILLIAM VAN ABBOTT SENDING THE INTEREST PAYLIST FOR THE AUGUSTIN AND NUBENAIGOOCHING BANDS RG 10 VOL. 2101 FILE # 18,298 PART 0 REEL # C-11158	1880
AUGUSTIN BAND	SAULT STE. MARIE - AGENT WILLIAM VAN ABBOTT SENDING THE PAYLIST OF THE AUGUSTIN BAND OF GARDEN RIVER RG 10 VOL. 2003 FILE # 7533 PART 0 REEL # C-12777R	1876
AUGUSTIN CHIEF	GARDEN RIVER RESERVE - REQUEST FROM THE INDIANS THAT BUGHWAYJENENE BE APPOINTED CHIEF INSTEAD OF AUGUSTIN RG 10 VOL. 1927 FILE # 3224 PART 0 REEL # C-11112	1874

SUBJECT	FILE NAME	DATES
AUGUSTIN CHIEF	MINUTES OF JOINT COUNCIL OF CHIEFS AUGUSTIN AND NUBENEUGOOCHINGS BAND IN REGARD TO FISHERY LAWS, ROBINSON AND PENNEFATHER TREATIES AND INDIAN WOMEN MARRYING WHITES RG 10 VOL. 1967 FILE # 5184 PART 0 REEL # C-11123	1875
AUGUSTIN CHIEF	GARDEN RIVER RESERVE - CHIEF AUGUSTIN CLAIMS THAT AN ERROR WAS MADE IN THE SURVEY OF THE RESERVE AND STATE HIS HOPE FOR EQUIVALENT PROPERTY ON LAKE GEORGE RG 10 VOL. 1969 FILE # 5328 PART 0 REEL # C-11124	1875
AUGUSTIN CHIEF	SAULT STE. MARIE - GARDEN RIVER RESERVE - WILLIAM VAN ABBOTT SENDING MINUTES OF COUNCIL GRANTING CHIEF AUGUSTIN $100 PER ANNUM RG 10 VOL. 1971 FILE # 5454 PART 0 REEL # C-11124	1875
AUGUSTIN CHIEF	SAULT STE. MARIE - SUPERINTENDENT WILLIAM VAN ABBOTT REPORTS THAT HE WISHES THE APPROVAL OF THE LEASE BY CHIEF AUGUSTIN TO WILLIAM TURNER OF THE STORE ON THE GARDEN RIVER RESERVE RG 10 VOL. 2045 FILE # 9148 PART 0 REEL # C-11143	1878-1880
AUGUSTIN CHIEF	SAULT STE. MARIE - LAND AGENT WILLIAM VAN ABBOTT REPORTS A RESOLUTION BY THE GARDEN RIVER BAND TO GRANT CHIEF AUGUSTIN $50 PER ANNUM RG 10 VOL. 2060 FILE # 9832 PART 0 REEL # C-11147	1878
AUGUSTIN CHIEF	SAULT STE. MARIE - CHIEF AUGUSTIN OF THE GARDEN RIVER RESERVE REQUESTS A GRANT TO BUILD A COUNCIL HOUSE ON THE RESERVE RG 10 VOL. 2137 FILE # 27,746 PART 0 REEL # C-11166	1881
AUGUSTIN CHIEF	NORTHERN SUPERINTENDENCY, 3RD DIVISION - SAULT STE. MARIE - ACCOUNT OF DR. MCCULLOUGH FOR SPECIAL ATTENDANCE ON CHIEF AUGUSTIN RG 10 VOL. 2508 FILE # 105,064 PART 0 REEL # C-11231	1890

SUBJECT	FILE NAME	DATES
AUGUSTIN CHIEF	SAULT STE. MARIE - RESOLUTION PASSED BY THE GARDEN RIVER BAND GRANTING A YEARLY PENSION OF $50.00 TO THE WIDOW OF THE LATE CHIEF AUGUSTIN DURING THE REMAINDER OF HER LIFE RG 10 VOL. 2647 FILE # 130,772 PART 0 REEL # C-11257	1893
AUGUSTINE CHIEF	GARDEN RIVER RESERVE - PETITION FROM CHIEF AUGUSTINE AND BAND MEMBERS (SOME IN OJIBWAY) TO THE GOVERNOR GENERAL CONCERNING ENCROACHMENT ON THEIR LAND BY WHITES RG 10 VOL. 2092 FILE # 15,434 PART 0 REEL # C-11155	1879-1881
AUGUSTINE JOHN	NEW BRUNSWICK - NORTHEASTERN DIVISION - DISPUTE BETWEEN SAMUEL AUGUSTINE AND JOHN AUGUSTINE AS TO POSSESSION OF A HOUSE ON THE BIG COVE INDIAN RESERVE RG 10 VOL. 3171 FILE # 412,256 PART 0 REEL # C-11334	1912
AUGUSTINE SAMUEL	NEW BRUNSWICK - NORTHEASTERN DIVISION - DISPUTE BETWEEN SAMUEL AUGUSTINE AND JOHN AUGUSTINE AS TO POSSESSION OF A HOUSE ON THE BIG COVE INDIAN RESERVE RG 10 VOL. 3171 FILE # 412,256 PART 0 REEL # C-11334	1912
AUKLAND WILLIAM	GORE BAY AGENCY - APPLICATION FROM WILLIAM AUKLAND TO BUY LOT 25, CON. 9, DAWSON TOWNSHIP RG 10 VOL. 2379 FILE # 77,423 PART 0 REEL # C-11211	1887
AULD JANE M	ST. REGIS AGENCY - APPLICATION OF DAME JANE M. AULD OF MONTREAL WIFE OF WILLIAM A. BAKER FOR A PATENT TO LOT 35G, BROKEN FRONT RANGE, DUNDEE TOWNSHIP (DEED OF SALE). RG 10 VOL. 3024 FILE # 227,490 PART 0 REEL # C-11312	1900
AULL JAMES	TYENDINAGA AGENCY - APPLICATION FOR PATENT BY JAMES AULL FOR LOT 3, BLOCK M, DESERONTO RG 10 VOL. 2319 FILE # 63,530 PART 0 REEL # C-11201	1885

SUBJECT	FILE NAME	DATES
AULTMAN JACOB	WALPOLE ISLAND AGENCY - REQUISITION FROM THE CHIPPEWAS OF WALPOLE ISLAND TO PAY JACOB AULTMAN FOR CUTTING WOOD FOR NO. 1 SCHOOL RG 10 VOL. 2327 FILE # 66,755 PART 0 REEL # C-11202	1886
AULTMAN MICHAEL	WALPOLE ISLAND AGENCY - REQUISITION FROM THE CHIPPEWAS OF WALPOLE ISLAND TO PAY PATHMASTER MICHAEL AULTMAN RG 10 VOL. 2312 FILE # 62,418 PART 0 REEL # C-11200	1885
AUSTEN JOHN	HEADQUARTERS - OTTAWA - PERSONNEL FILE OF MR. JOHN AUSTEN, THIRD CLASS CLERK RG 10 VOL. 2307 FILE # 60,900 PART 0 REEL # C-11199	1885
AUSTEN JOHN	HEADQUARTERS - OTTAWA - REQUEST FROM MR. JOHN AUSTEN TO GET EXTRA PAY FOR PERFORMING MR. KIRKPATRICK'S DUTIES WHILE THE LATTER WAS ILL RG 10 VOL. 2415 FILE # 85,713 PART 0 REEL # C-11217	1888
AUSTIN CHARLES	THESSALON RIVER RESERVE - CHARLES AUSTIN RECOMMENDS CANCELLATION OF THE SALE OF LOT 25 THESSALON RG 10 VOL. 2130 FILE # 25,629 PART 0 REEL # C-11164	1880
AUSTIN GEORGE	GARDEN RIVER RESERVE - GEORGE AUSTIN APPLYING FOR MINING LOCATIONS A, B AND W AT ECHO LAKE RG 10 VOL. 1929 FILE # 3332 PART 0 REEL # C-11113	1874-1880
AUSTIN GEORGE F	GARDEN RIVER RESERVE - INQUIRY BY GEORGE F. AUSTIN CONCERNING A DISCREPANCY IN THE PLAN OF LOCATION F GARDEN RIVER RG 10 VOL. 2102 FILE # 18,498 PART 0 REEL # C-11158	1880
AUSTIN GEORGE F	NORTHERN SUPERINTENDENCY - SAULT STE. MARIE - CORRESPONDENCE REGARDING REQUEST FOR INFORMATION ON BLOCK D IN THE GARDEN RIVER RESERVE, PATENTED TO GEORGE F. AUSTIN RG 10 VOL. 2396 FILE # 81,882 PART 0 REEL # C-11214	1887

SUBJECT	FILE NAME	DATES
AUSTIN MINING CO	GARDEN RIVER AGENCY - APPLICATION FROM THE AUSTIN MINING CO. TO PURCHASE BLOCK Z 1882 ON THE SOUTH SIDE OF ECHO LAKE, GARDEN RIVER RESERVE (SKETCH). RG 10 VOL. 2188 FILE # 37,691 PART 0 REEL # C-11176	1882
AUSTIN WILLIAM A	HEADQUARTERS - OTTAWA - PERSONNEL FILE ON MR. WILLIAM A. AUSTIN, SURVEYOR AND CHIEF DRAUGHTSMAN RG 10 VOL. 2212 FILE # 42,770 PART 0 REEL # C-11181	1883-1927
AUX SABLES	SARNIA - CORRESPONDENCE RELATIVE TO THE PROPOSAL TO SUBDIVIDE THE CHIPPEWAS OF SARNIA, MAKING TWO SEPARATE BAND OF THOSE RESIDING AT KETTLE POINT AND THOSE LIVING AT THE AUX SABLES RIVER. RG 10 VOL. 2568 FILE # 115,678 PART 1 REEL # C-11240	1891-1919
AUX SABLES	SARNIA AGENCY - RULING BY THE DEPARTMENT OF JUSTICE REGARDING THE RIGHTS OF THE KETTLE POINT AND AUX SABLES INDIANS TO "BEACH PROPERTY" ON THEIR RESERVE RG 10 VOL. 2773 FILE # 155,009 PART 0 REEL # C-11276	1894
AUX SAUBLE	WESTERN SUPERINTENDENCY, 1 DIVISION - SARNIA - CORRESPONDENCE REGARDING THE ELECTION OF CHIEFS AND COUNCILLORS FOR THE AUX SAUBLE, KETTLE POINT AND STONEY POINT RESERVES. RG 10 VOL. 2465 FILE # 96,270 PART 0 REEL # C-11225	1889-1894
AVENIR	L'AVENIR, QUEBEC - REQUEST THAT DOCUMENTS RELATING TO SOUTH 1/2 OF LOT 23, RANGE 5, DURHAM TOWNSHIP BE RETURNED TO ROBERT HILL. RG 10 VOL. 2165 FILE # 34,622 PART 0 REEL # C-11172	1881
AVENIR-LAND	L'AVENIR, QUEBEC - REQUEST THAT DOCUMENTS RELATING TO SOUTH 1/2 OF LOT 23, RANGE 5, DURHAM TOWNSHIP BE RETURNED TO ROBERT HILL. RG 10 VOL. 2165 FILE # 34,622 PART 0 REEL # C-11172	1881

SUBJECT	FILE NAME	DATES
AVERY WILLIAM W		
	ALNWICK AGENCY - APPLICATION OF WILLIAM W. AVERY TO PURCHASE SNAKE (BLOOMFIELD) ISLAND IN THE ST. LAWRENCE RIVER RG 10 VOL. 3042 FILE # 236,725-103 PART 0 REEL # C-11315	1901-1905
AVIS		
	SIX NATIONS RESERVE - MESSRS MOORE AND AVIS OFFER TO SELL TO THE GOVERNMENT THEIR LANDS AT MACKENZIE CREEK IN ONEIDA TOWNSHIP RG 10 VOL. 2015 FILE # 8041 PART 0 REEL # C-11135	1877
AVIS GEORGE		
	CAPE CROKER AGENCY - ASSIGNMENT OF PART OF LOTS 16 AND 17, EAST OF CLAUDE STREET, WIARTON FROM THE STRATFORD AND HURON RAILWAY TO GEORGE AVIS. RG 10 VOL. 2162 FILE # 33,614 PART 1 REEL # C-11171	1881-1882
AVIS GEORGE		
	NORTHERN SUPERINTENDENCY, 1 DIVISION - MANITOWANING - APPLICATION OF GEORGE AVIS TO PURCHASE LOTS NOS. 26 AND 27, SOUTH OF D. ST., TOLSMAVILLE RG 10 VOL. 2477 FILE # 98,952 PART 0 REEL # C-11227	1889
AWEENOKON KATES		
	CAUGHNAWAGA AGENCY - ACKNOWLEDGEMENT BY THE DEPARTMENT OF RECEIPT OF AN AGREEMENT BETWEEN KATES AWEENOKON AND JAMES ROSS AND BETWEEN SAWATIS ATSENHAIENTON AND JAMES ROSS FOR A TRANSFER OF LAND RG 10 VOL. 3188 FILE # 466,235 PART 0 REEL # C-11336	1915
AWENARATIE LOWI		
	ALNWICK AGENCY - CORRESPONDENCE REGARDING THE SALE OF CORN (OR BROUGHTON) AND MYERS ISLANDS IN THE ST. LAWRENCE RIVER AND INCLUDING A LETTER FROM LOUIS LAFRANCE (LOWI AWENARATIE), AN IROQUOIS INDIAN OF ST. REGIS RESERVE WHO ERRONEOUSLY CLAIMS OWNERSHIP OF CORN ISLAND. RG 10 VOL. 2722 FILE # 144,001-128 PART 0 REEL # C-11270	1894-1904
AWENNATEKA LOUIS		
	CAUGHNAWAGA AGENCY - ESTATE OF THE LATE FRANK BEAUVAIS, OF THE CAUGHNAWAGA BAND AND CUSTODY OF HIS ONLY CHILD LOUIS AWENNATEKA AWARDED TO HIS WODOW MAGGIE WILLIAMS RG 10 VOL. 3056 FILE # 247,900 PART 0 REEL # C-9667R	1902-1903

SUBJECT	FILE NAME	DATES
AWREY H N	TREATY NO. 9 - JAMES BAY TREATY - FILE CONTAINS NUMEROUS COPIES OF PHOTOGRAPHS SHOWING INDIANS ON VARIOUS POSTS, H.B.C. POSTS, BUILDINGS ETC. REPORTS OF COMMISSIONERS W.C. CAIN AND H.N. AWREY, 1930, REGARDING ADHESIONS TO TREATY 9, (MAP OF NORTHERN ONTARIO SHOWING ADHESIONS TO TREATY NINE, C.1930) RG 10 VOL. 3034 FILE # 235,225 PART 3 REEL # C-11314	1906-1930
AXON JOSEPH	SIX NATIONS AGENCY - AGREEMENTS BETWEEN MARY DEE OF HAMILTON AND HILTON B. MERRALL, WILLIAM PEDDIE, JOSEPH AXON, LUTHER BROWN AND JOSEPH AND CHARLES BOWMAN TO LEASE LOTS 60 AND 61, RIVER RANGE IN ONONDAGA TOWNSHIP RG 10 VOL. 2950 FILE # 201,186 PART 0 REEL # C-11302	1898-1929
AYERS W N	WALPOLE ISLAND AGENCY - RESOLUTION OF THE CHIPPEWAS OF WALPOLE ISLAND TO GRANT THE SUM OF $13.00 TO PAY W.N. AYERS FOR COFFIN FURNISHINGS SUPPLIED TO THE BAND DURING THE QUARTER ENDING THE 30 H OF SEPTEMBER RG 10 VOL. 2477 FILE # 99,048 PART 0 REEL # C-11227	1889
AYERS WILLIAM N	WALPOLE ISLAND AGENCY - REQUISITION OF THE CHIPPEWAS OF WALPOLE ISLAND FOR THE SUM OF $32.00 TO PAY WILLIAM N. AYERS FOR COFFINS SUPPLIES DURING THE QUARTER ENDING THE 31 OF MARCH. RG 10 VOL. 2452 FILE # 94,218 PART 0 REEL # C-11223	1889
AYERS WILLIAM N	WALPOLE ISLAND AGENCY - RESOLUTION OF THE POTAWATOMIES OF WALPOLE ISLAND GRANTING THE SUM OF $3.00 TO WILLIAM N. AYERS FOR A COFFIN SUPPLIED DURING THE QUARTER ENDING THE 31 OF MARCH. RG 10 VOL. 2452 FILE # 94,229 PART 0 REEL # C-11223	1889
AYERS WILLIAM N	WLAPOLE ISLAND AGENCY - RESOLUTION OF THE COUNCIL OF THE CHIPPEWAS OF WALPOLE ISLAND GRANTING $13.00 TO WILLIAM N. AYERS FOR THE COFFINS SUPPLIED DURING THE QUARTER ENDING THE 30 H OF JUNE RG 10 VOL. 2467 FILE # 96,761 PART 0 REEL # C-11225	1889

SUBJECT	FILE NAME	DATES
AYERS WILLIAM N	WALPOLE ISLAND AGENCY - RESOLUTION OF THE POTAWATOMIS OF WALPOLE ISLAND GRANTING $6.00 TO WILLIAM N. AYERS FOR THE COFFINS FURNISHED DURING THE SEPTEMBER QUARTER RG 10 VOL. 2478 FILE # 99,126 PART 0 REEL # C-11227	1889
AYERS WILLIAM N	WALPOLE ISLAND AGENCY - RESOLUTION OF THE CHIPPEWAS OF WALPOLE ISLAND GRANTING $16.00 TO PAY THE ACCOUNT OF WILLIAM N. AYERS FOR THE COFFINS FURNISHED DURING THE DECEMBER QUARTER. RG 10 VOL. 2490 FILE # 101,891 PART 0 REEL # C-11229	1889
AYERS WILLIAM N	WALPOLE ISLAND AGENCY - RESOLUTION BY THE POTAWATOMIS OF WALPOLE ISLAND GRANTING THE SUM OF $3.00 TO PAY THE ACCOUNT OF WILLIAM N. AYERS FOR THE COFFINS FURNISHED DURING THE DECEMBER QUARTER. RG 10 VOL. 2490 FILE # 101,976 PART 0 REEL # C-11229	1889
AYERS WILLIAM N	WALPOLE ISLAND AGENCY - RESOLUTION OF THE CHIPPEWA COUNCIL OF WALPOLE ISLAND GRANTING $26.00 TO WILLIAM N. AYERS FOR THE COFFINS FURNISHED DURING THE QUARTER ENDING THE 31ST OF MARCH RG 10 VOL. 2504 FILE # 104,537 PART 0 REEL # C-11231	1890
AYERS WILLIAM N	WALPOLE ISLAND AGENCY - RESOLUTION OF THE POTAWATOMI COUNCIL OF WALPOLE ISLAND GRANTING $18.00 TO PAY WILLIAM N. AYERS FOR THE COFFINS SUPPLIED DURING THE QUARTER ENDING THE 31 OF MARCH. RG 10 VOL. 2506 FILE # 104,584 PART 0 REEL # C-11231	1890
AYERS WILLIAM N	WALPOLE ISLAND AGENCY - RESOLUTION PASSED BY THE CHIPPEWAS OF WALPOLE ISLAND TO PAY $13.00 TO WILLIAM N. AYERS FOR THE COFFINS SUPPLIED TO THE BAND. RG 10 VOL. 2521 FILE # 107,183 PART 0 REEL # C-11233	1890
AYERS WILLIAM N	WALPOLE ISLAND AGENCY - RESOLUTION OF THE POTAWATOMI COUNCIL OF WALPOLE ISLAND GRANTING $3.00 TO PAY WILLIAM N. AYERS FOR COFFINS SUPPLIED TO THE BAND DURING THE QUARTER ENDING THE 30 H OF JUNE. RG 10 VOL. 2521 FILE # 107,185 PART 0 REEL # C-11233	1890

SUBJECT	FILE NAME	DATES
AYERS WILLIAM N	WALPOLE ISLAND AGENCY - RESOLUTION OF THE CHIPPEWA COUNCIL OF WALPOLE ISLAND GRANTING THE SUM OF $8.00 TO PAY THE ACCOUNT OF WILLIAM N. AYERS FOR THE COFFINS SUPPLIED DURING THE JUNE QUARTER 1892 RG 10 VOL. 2630 FILE # 128,079 PART 0 REEL # C-11253	1892
AYERS WILLIAM N	WALPOLE ISLAND AGENCY - RESOLUTION OF THE POTAWATOMI COUNCIL OF WALPOLE ISLAND GRANTING THE SUM OF $9.00 TO PAY THE ACCOUNT OF WILLIAM N. AYERS FOR COFFINS SUPPLIED DURING THE JUNE QUARTER 1892 RG 10 VOL. 2630 FILE # 128,080 PART 0 REEL # C-11253	1892
AYERS WM N	WALPOLE ISLAND AGENCY - RESOLUTION OF CHIPPEWA COUNCIL OF WALPOLE ISLAND TO GRANT THE SUM OF $4.00 TO WM. N. AYERS FOR COFFIN FURNISHING. RG 10 VOL. 2431 FILE # 89,103 PART 0 REEL # C-11220	1888
AYERS WM N	WALPOLE ISLAND AGENCY - RESOLUTION OF THE POTAWATOMIE COUNCIL OF WALPOLE ISLAND TO GRANT $6.00 TO WM. N. AYERS FOR COFFIN FURNISHING. RG 10 VOL. 2431 FILE # 89,143 PART 0 REEL # C-11220	1888
AYLESWORTH CHARLES HENRY	MANITOWANING AGENCY - SALE TO CHARLES HENRY AYLESWORTH OF LOT 23, CON. 1, HOWLAND TOWNSHIP RG 10 VOL. 3193 FILE # 480,649 PART 0 REEL # C-11337	1916
AYLSWORTH HERCHMER	TYENDINAGA AGENCY - PAYMENT OF PRINCIPAL AND INTEREST DUE ON LOT 46 IN BLOCK M, DESERONTO. A PATENT FOR THE LOT IS REQUIRED IN THE NAME OF HERCHMER AYLSWORTH. RG 10 VOL. 2469 FILE # 97,396 PART 0 REEL # C-11226	1889
BABY CHRISTINA JANE	SARNIA - CORRESPONDENCE REGARDING THE ISSUE OF A PATENT TO CHRISTINA JANE BABY COVERING LOT NO. 2 NORTH AND LOT NO. 2 SOUTH OF CHURCH ST., TOWN OF SANDWICH. RG 10 VOL. 2559 FILE # 113,827 PART 0 REEL # C-11239	1891

SUBJECT	FILE NAME	DATES
BACK CECELIA		
	ST. REGISAGENCY - RESOLUTION OF THE ST. REGIS COUNCIL TO PAY ACCOUNT OF CECILIA BACK FOR HER SERVICES AS AN INTERPRETER. RG 10 VOL. 3023 FILE # 225,710 PART 0 REEL # C-11312	1900
BACK LOUISA		
	ST. REGIS AGENCY - CORRESPONDENCE REGARDING THE SALE OF MRS. LOUISA BACK'S HOUSE TO FRANK FRANCIS RG 10 VOL. 3224 FILE # 548,192 PART 0 REEL # C-11342	1920-1921
BACK PETER		
	ST. REGIS AGENCY - COMPLAINTS OF MITCHEL JACOBS OF CORNWALL ISLAND AGAINST PETER BACK, ON AMERICAN INDIAN, FOR TRESPASSING. RG 10 VOL. 3024 FILE # 227,450 PART 0 REEL # C-11312	1900-1905
BACON CHIEF MOISE		
	MONTAGNAIS OF LOWER ST. LAWRENCE - CORRESPONDENCE REGARDING THE ELECTION OF CHIEF MOISE BACON OF THE BERSIMIS BAND RG 10 VOL. 2787 FILE # 156,468-32 PART 0 REEL # C-11278	1901-1902
BADDECK-LAND		
	BADDECK, CAPE BRETON, NOVA SCOTIA - ALLAN MACDONALD ENQUIRES IF THE INDIAN AGENT HAS POWER TO LEASE INDIAN LANDS RG 10 VOL. 1969 FILE # 5330-2 PART 0 REEL # C-11124	1883
BADGER JOHN PEASLEE		
	ST. REGIS AGENCY - APPLICATION FROM JOHN PEASLEE BADGER FOR A PATENT COVERING LOT NO. 10, CHENAIL RANGE, DUNDEE TOWNSHIP. RG 10 VOL. 2588 FILE # 118,990 PART 0 REEL # C-11245	1891
BADGERON JOHN		
	MANITOWANING AGENCY - APPLICATION OF JOHN BADGERON TO PURCHASE LOT 24, CON. 5, CAMPBELL TOWNSHIP RG 10 VOL. 2958 FILE # 204,896 PART 0 REEL # C-11303	1898-1899
BAECHER WILLIAM B		
	MANITOWANING AGENCY - APPLICATION OF WILLIAM B. BAECHER TO PURCHASE CERTAIN LOTS IN CONCESSIONS 7 AND 8, ASSIGINACK TOWNSHIP. RG 10 VOL. 3099 FILE # 302,964 PART 0 REEL # C-11324	1906

SUBJECT	FILE NAME	DATES
BAHGWAHJEQUA MARTHA	MANITOWANING AGENCY - REQUEST OF MARTHA BAHGWAHJEQUA OF THE SUCKER CREEK BAND TO HAVE HER MARRIAGE TO WILLIAM PAHPEWASH OF SHEGUIANDAH ANNULLED RG 10 VOL. 2848 FILE # 175,262 PART 0 REEL # C-9661R	1896-1897
BAILEY ARCHIBALD	GORE BAY AGENCY - REQUEST FOR PATENTS IN FAVOUR OF ARCHIBALD BAILEY, FOR LOTS 1, 2 & 3, CON 6, GORDON TOWNSHIP RG 10 VOL. 2277 FILE # 55,331 PART 0 REEL # C-11193	1884
BAILEY D J	GORE BAY - CLAIM BY D.J. BAILEY TO BE ALLOWED TO PURCHASE LOT 26, CON 8, BURPEE TOWNSHIP RG 10 VOL. 2092 FILE # 15,533 PART 0 REEL # C-11155	1879
BAILEY DONALD	GORE BAY AGENCY - APPLICATION OF DONALD BAILEY TO PURCHASE LOT 19, CON. 4, BURPEE TOWNSHIP. RG 10 VOL. 3099 FILE # 302,736 PART 0 REEL # C-11324	1906
BAILEY ISAAC	GORE BAY AGENCY - APPLICATION OF ISAAC BAILEY TO PURCHASE LOT 16, CON. 7, IN BURPEE TOWNSHIP RG 10 VOL. 2779 FILE # 156,366 PART 0 REEL # C-11277	1894-1898
BAILEY ISAAC	GORE BAY AGENCY - QUIT CLAIM DEED TO LOTS 30, CON. 7 AND LOT 9, CON. 10, BURPEE TOWNSHIP FROM THE HEIRS OF THE LATE ISAAC BAILEY RG 10 VOL. 2986 FILE # 213,860 PART 0 REEL # C-11306	1899-1901
BAILEY JAMES	ALNWICK RESERVE - LANDS AGENT A.B. COWAN REQUESTING TO KNOW IF THE MARSH OPPOSITE THE LOTS OCCUPIED BY JAMES BAILEY, HENRY HUNT AND THOMAS HUNT ARE INCLUDED IN THE NUMBER OF ACRES IN EACH LOT RG 10 VOL. 1971 FILE # 5398 PART 0 REEL # C-11124	1875

SUBJECT	FILE NAME	DATES
BAILEY JAMES	ALNWICK RESERVE - D. FORD JONES M.P. STATING THAT JAMES BAILEY IS COMPLAINING ABOUT THE IRREGULARITY OF THE SURVEY LINES ON HILL OR LARUES ISLAND RG 10 VOL. 1979 FILE # 6025 PART 0 REEL # C-11126	1876
BAILEY JAMES	ALNWICK RESERVE - JAMES BAILEY SENDING PAYMENTS FOR LOT 5 LARUE ISLAND IN THE ST. LAWRENCE RIVER RG 10 VOL. 2002 FILE # 7458 PART 0 REEL # C-11132	1877-1890
BAILEY JAMES	GORE BAY AGENCY - APPLICATION OF JAMES BAILEY TO PURCHASE LOT 26, CON. 3 IN BURPEE TOWNSHIP RG 10 VOL. 2817 FILE # 166,951 PART 0 REEL # C-11282	1895
BAILEY JAMES	GORE BAY AGENCY - APPLICATION OF JAMES BAILEY TO PURCHASE LOTS 24 AND 25, CON. 2, BURPEE TOWNSHIP RG 10 VOL. 2955 FILE # 203,685 PART 0 REEL # C-11303	1898-1899
BAILEY JOHN	GORE BAY AGENCY - APPLICATION OF JOHN BAILEY TO PURCHASE LOT 19, CON. 7, BURPEE TOWNSHIP RG 10 VOL. 2927 FILE # 191,002 PART 0 REEL # C-11299	1897
BAILEY JOHN	GORE BAY AGENCY - APPLICATIONS OF JOHN BAILEY AND CHARLES T. SMITH TO PURCHASE CERTAIN LOTS ON CONCESSIONS 8 AND 9, BURPEE TOWNSHIP RG 10 VOL. 3095 FILE # 292,720 PART 0 REEL # C-11323	1905-1907
BAILEY ROBERT	ALNWICK RESERVE - GUARDIAN JOHN WALLACE REPORTS TIMBER CUT BY ROBERT BAILEY ON LOT 5, GRENADIER ISLAND AND BY ROBERT HUNT ON CLUB ISLAND IN THE ST. LAWRENCE RIVER RG 10 VOL. 2048 FILE # 9311 PART 0 REEL # C-11143	1878

SUBJECT	FILE NAME	DATES
BAILEY ROBERT	ALNWICK RESERVE - CLAIM BY ROBERT BAILEY TO THE OWNERSHIP OF LOT 5, GRENADIER ISLAND IN THE ST. LAWRENCE RIVER RG 10 VOL. 2048 FILE # 9312 PART 0 REEL # C-11143	1878
BAILEY ROBERT	GORE BAY AGENCY - APPLICATION TO ROBERT BAILEY TO PURCHASE LOT 33, CON. 3 IN BURPEE TOWNSHIP RG 10 VOL. 2994 FILE # 217,477 PART 0 REEL # C-11307	1899-1900
BAILEY ROLLIN E	NORTHERN SUPERINTENDENCY, 3RD DIVISION - SAULT STE. MARIE - APPLICATION OF ROLLIN E. BAILEY FOR A MINING LOCATION ON THE N 1/2 OF THE SE 1/4, LOT NO. 14 IN THE TOWNSHIP OF MACDONALD. ASSIGNMENT OF THIS LOT FROM ROLLIN E. BAILEY TO EVAN DAVIS RG 10 VOL. 2473 FILE # 98,606 PART 0 REEL # C-11226	1889-1890
BAILEY ROLLIN E	NORTHERN SUPERINTENDENCY, 3RD DIVISION - SAULT STE. MARIE - APPLICATION OF ROLLIN E. BAILEY FOR A MINING LOCATION ON THE SOUTHERN PART OF THE S.W. 1/4 OF LOT NO. 5, TOWNSHIP OF FENWICK. RG 10 VOL. 2480 FILE # 99,862 PART 0 REEL # C-11227	1889-1891
BAILEY SAMUEL	GORE BAY AGENCY - APPLICATION FOR A PATENT TO SAMUEL BAILEY FOR LOT 34, CON 4, BURPEE TOWNSHIP RG 10 VOL. 3190 FILE # 470,893 PART 0 REEL # C-11337	1915
BAILEY THOMAS	SAULT STE. MARIE - (GARDEN RIVER) - APPLICATION OF THOMAS BAILEY (308) FOR A MINING LOCATION IN MEREDITH TOWNSHIP RG 10 VOL. 2894 FILE # 181,609-172 PART 0 REEL # C-11293	1905-1906
BAILEY W J	GORE BAY AGENCY - APPLICATION OF W.J. BAILEY TO PURCHASE LOT 27, CON. 9 IN BURPEE TOWNSHIP RG 10 VOL. 2932 FILE # 193,888 PART 0 REEL # C-11300	1897-1898

SUBJECT	FILE NAME	DATES
BAILEY W T	GORE BAY AGENCY - APPLICATION OF ARCHIBALD AINSLIE AND W.T. BAILEY TO PURCHASE LOT 9, CON. 3, BURPEE TOWNSHIP RG 10 VOL. 2990 FILE # 215,650 PART 0 REEL # C-11307	1899-1905
BAILEY W T C	GORE BAY AGENCY - APPLICATION FOR PATENTS BY S. WITTY AND W.T.C. BAILEY, FOR LOT 6, CON. 5, BARRIE ISLAND AND LOT 20, CON. 5, BURPEE TOWNSHIP RG 10 VOL. 2363 FILE # 73,293 PART 0 REEL # C-11208	1886-1887
BAILEY WILLIAM	MANITOWANING - DISPUTE BETWEEN M.C. WALTER AND WILLIAM BAILEY AS TO WHO WILL PURCHASE LOT 10, WATER ST., GORE BAY RG 10 VOL. 2000 FILE # 7329 PART 0 REEL # C-11131	1876
BAILEY WILLIAM	GORE BAY AGENCY - APPLICATION FOR PATENT, FOR WILLIAM BAILEY, TO LOT 22, CON 4, GORDON TOWNSHIP RG 10 VOL. 2282 FILE # 56,523 PART 0 REEL # C-11194	1884
BAILEY WILLIAM	GORE BAY AGENCY - APPLICATION OF WILLIAM BAILEY (BAILIE) TO PURCHASE LOT 25, CON. 3 ROBINSON TOWNSHIP RG 10 VOL. 2967 FILE # 207,632 PART 0 REEL # C-11304	1899
BAILEY WILLIAM T C	GORE BAY AGENCY - SALE OF LOT 22, CON. 1, BURPEE TOWNSHIP TO WILLIAM T.C. BAILEY OF EGANVILLE, ONTARIO RG 10 VOL. 2955 FILE # 203,877 PART 0 REEL # C-11303	1898-1928
BAILIE WILLIAM	GORE BAY AGENCY - APPLICATION OF WILLIAM BAILEY (BAILIE) TO PURCHASE LOT 25, CON. 3 ROBINSON TOWNSHIP RG 10 VOL. 2967 FILE # 207,632 PART 0 REEL # C-11304	1899

SUBJECT	FILE NAME	DATES
BAILLARGE G	HEADQUARTERS - DEPUTY MINISTER OF PUBLIC WORKS, G. BAILLARGE IS SENDING TO COLONEL VANKOUGHNET OF INDIAN AFFAIRS A STATEMENT GIVING THE INDIAN POPULATION IN BRITISH NORTH AMERICA IN 1857. RG 10 VOL. 2506 FILE # 104,560 PART 0 REEL # C-11231	1890
BAILLEY ROBERT	CAPE CROKER AGENCY - APPLICATION, FROM ROBERT BAILLEY, TO PURCHASE LOT 4 CON. 12, EAST OF BURY ROAD, ST. EDMUNDS TOWNSHIP. RG 10 VOL. 2687 FILE # 138,568 PART 0 REEL # C-11263	1893
BAILLIE ARCHIBALD	NORTHERN SUPERINTENDENCY, 1 DIVISION - MANITOWANING - CORRESPONDENCE REGARDING ASSIGNMENTS AND SALES TO ARCHIBALD BAILLIE OF LOT 1, CON. 3 AND LOT 1, CON. 4, MILLS TOWNSHIP. RG 10 VOL. 2447 FILE # 93,619 PART 0 REEL # C-11222	1889
BAILLIE DONALD	GORE BAY AGENCY - APPLICATION OF DONALD BAILLIE AND JAMES RUMLEY TO PURCHASE LOT 28, CON. 4, ROBINSON TOWNSHIP RG 10 VOL. 3094 FILE # 291,999 PART 0 REEL # C-11323	1905-1926
BAILLIE WILLIAM	MANITOWANING AGENCY - CORRESPONDENCE REGARDING LOT 8, CON. 7, ALLAN TOWNSHIP WHICH IS OWNED BY WILLIAM BAILLIE RG 10 VOL. 2342 FILE # 68,911 PART 0 REEL # C-11204	1886-1893
BAILY D J	MANITOWANING - APPLICATION OF D.J. BAILY TO PURCHASE LOT NO. 37, CON. 10, TOWNSHIP OF ROBINSON. RG 10 VOL. 2611 FILE # 123,553 PART 0 REEL # C-11249	1892
BAILY DANIEL J	MANITOWANING - APPLICATION FROM DANIEL J. BAILEY TO PURCHASE LOT NO. 36, CON. 10, ROBINSON TOWNSHIP. RG 10 VOL. 2595 FILE # 120,218 PART 0 REEL # C-11246	1891

SUBJECT	FILE NAME	DATES
BAILY THOMAS	SAULT STE. MARIE - (GARDEN RIVER) - APPLICATION OF THOMAS BAILY (282) FOR A MINING LOCATION IN MEREDITH TOWNSHIP RG 10 VOL. 2894 FILE # 181,609-162 PART 0 REEL # C-11293	1904
BAIN	CAPE CROKER AND SAUGEEN RESERVES - BARRISTERS FERGUSON, BAIN AND MEYERS INQUIRING ABOUT THE OWNERS OF LOT 29, CON 15, LOT 16, CON 34 AND LOT 34, CON 17, KEPPEL TOWNSHIP RG 10 VOL. 2000 FILE # 7302 PART 0 REEL # C-11131	1876
BAIN FRANCIS GARFIELD	CAPE CROKER AGENCY - CORRESPONDENCE REGARDING THE SALE, TO FRANCIS GARFIELD BAIN, OF LOT 38, CON 6, EAST OF BURY ROAD, EASTNOR TOWNSHIP. RG 10 VOL. 3219 FILE # 536,156 PART 0 REEL # C-11342	1920
BAIN JAMES	SIX NATIONS RESERVE - APPLICATION FROM JAMES BAIN TO PURCHASE THE SOUTH PART LOT NO. 19, RIVER RANGE, SENECA TOWNSHIP. RG 10 VOL. 2593 FILE # 119,824 PART 0 REEL # C-11246	1891
BAIN JOHN	FORT WILLIAM RESERVE - P.J. BROWN ENCLOSING PAYMENT AND REQUESTING THAT A PATENT BE ISSUED TO JOHN BAIN FOR LOTS 16,17, 18, CON 1, NEEBING TOWNSHIP, SOUTH OF KAMINISTIQUIA RIVER RG 10 VOL. 1988 FILE # 6487 PART 0 REEL # C-11128	1876
BAINES	SIX NATIONS RESERVE - HIME AND BAINES INQUIRING AS TO THE AVAILABILITY OF LOTS 10, 11 AND 12 IN TUSCARORA TOWNSHIP RG 10 VOL. 1868 FILE # 572 PART 0 REEL # C-11104	1872
BAIRD ALEXANDER	SIX NATIONS RESERVE - APPLICATION OF ALEXANDER BAIRD FOR THE PURCHASE OF THE LOT NO. 4, SOUTH KERR STREET, TOWN OF CAYUGA RG 10 VOL. 2566 FILE # 115,325 PART 0 REEL # C-11240	1891

SUBJECT	FILE NAME	DATES
BAIRD ALEXANDER		
	SIX NATIONS AGENCY - APPLICATION OF ALEXANDER BAIRD TO PURCHASE LOT NO. 4, ON THE SOUTH SIDE OF KERR STREET, CAYUGA. RG 10 VOL. 2587 FILE # 118,865 PART 0 REEL # C-11244	1891
BAIRD GEORGE J		
	TOBIQUE RESERVE - WILLIAM FISHER VISITING SUPERINTENDENT STATES THAT GEORGE J. BAIRD AND HIS BROTHER HAVE APPLIED TO PURCHASE TWO LOTS ON THE LOWER SIDE OF THE TOBIQUE RIVER RG 10 VOL. 1982 FILE # 6248 PART 0 REEL # C-11127	1876
BAIRD GEORGE J		
	NORTHERN DIVISION, N.B. - FREDERICTON - APPLICATIONS OF THE HONOURABLE GEORGE J. BAIRD AND OTHERS TO PURCHASE LOT 5, BLOCK "B" ON THE TOBIQUE RESERVE. RG 10 VOL. 3091 FILE # 283,755 PART 0 REEL # C-11323	1905-1914
BAIRD W H		
	SAULT STE. MARIE - REQUEST OF W. H. BAIRD FOR A MAP AND TRACING OF THE BIG HEAD RESERVE, GROS CAP LAKE AND APPLICATION FOR A MINERAL LICENSE (APPLICATION AND AFFIDAVIT OF DISCOVERER OF QUARTZ MINE BY WILLIAM HAMILTON WYLIE) RG 10 VOL. 2846 FILE # 174,445 PART 0 REEL # C-11285	1896-1897
BAKER		
	SIX NATIONS RESERVE - LAND RETURN FOR SEPTEMBER AND ASSIGNMENT BAKER TO MALCOLM FOR LOTS 9 AND 10, N.S. KERR ST. AND LOTS 9 AND 10, N.S. TALBOT ROAD RG 10 VOL. 1971 FILE # 5423 PART 0 REEL # C-11124	1875
BAKER BENJAMIN B		
	MANITOWANING - BENJAMIN B. BAKER, KEEPER OF CLAPPERTON LIGHTHOUSE INQUIRING WHETHER IF HE MAY HAVE A LICENCE TO CUT TIMBER ON CLAPPERTON ISLAND RG 10 VOL. 2079 FILE # 11,578 PART 0 REEL # C-11152	1879
BAKER EDWARD		
	MANITOWANING - APPLICATION OF EDWARD BAKER TO PURCHASE LOT 15, CON. 2, MILLS TOWNSHIP. RG 10 VOL. 2660 FILE # 132,675 PART 0 REEL # C-11259	1892

SUBJECT	FILE NAME	DATES
BAKER GEORGE	SAUGEEN AGENCY - GEORGE BAKER'S CLAIM FOR THE PAYMENT OF DEBTS CONTRACTED BY THE INDIANS RG 10 VOL. 3170 FILE # 409,544 PART 0 REEL # C-11334	1912-1925
BAKER JAMES HENRY	SIX NATIONS AGENCY - CORRESPONDENCE REGARDING THE LEASE OF LOT 51, RIVER RANGER IN ONONDAGA TOWNSHIP IN THE NAMES OF GEORGE D. STYRES, HAMILTON MCKELVEY, JAMES HENRY BAKER, ALONZA CALLON AND WILLIAM MILLS (COPIES OF LEASES) RG 10 VOL. 2766 FILE # 153,199 PART 0 REEL # C-11276	1894-1902
BAKER JOHN	SAULT STE. MARIE - LAND AGENT WILLIAM VAN ABBOTT REPORTING THE SALE TO JOHN BAKER OF N 1/2 OF NW 1/4 SEC 21 AND TO WILLIAM ALLEN, W 1/2 SEC L, LAIRD TOWNSHIP RG 10 VOL. 2096 FILE # 16,566 PART 0 REEL # C-11156	1879-1885
BAKER JOHN B	GORE BAY AGENCY - JOHN B. BAKER'S APPLICATION TO BUY LOT 20, CON. 5, MILLS TOWNSHIP AND INFORMATION AN AMOUNT DUE ON LOT 20, CON. 6, MILLS TOWNSHIP RG 10 VOL. 2378 FILE # 77,016 PART 0 REEL # C-11210	1887
BAKER JOHN H	CAPE CROKER RESERVE - APPLICATION BY JOHN H. BAKER FOR THE PATENT TO LOT 4, WEST OF BERFORD AND SOUTH OF DIVISION ST., WIARTON RG 10 VOL. 2120 FILE # 22,989 PART 0 REEL # C-11162	1880
BAKER MICHAEL	SAUGEEN RESERVE - MICHAEL BAKER THROUGH WILLIAM BULL REQUESTING A REDUCTION IN PRICE ON LOT 6, CONCESSION 1, AMABEL TOWNSHIP RG 10 VOL. 1890 FILE # 1519 PART 0 REEL # C-11106	1873
BAKER MICHAEL	SAUGEEN RESERVE - MICHAEL BAKER APPLYING FOR A REDUCTION IN PRICE ON LOT 6, CONCESSION 1, AMABEL TOWNSHIP RG 10 VOL. 1904 FILE # 2250 PART 0 REEL # C-11108	1873

SUBJECT	FILE NAME	DATES
BAKER MICHAEL		
	CAPE CROKER AND SAUGEEN RESERVES - MICHAEL BAKER STATING THAT HE IS LIVING ON LOT 6, CON 1, AMABEL TOWNSHIP RG 10 VOL. 1977 FILE # 5862 PART 0 REEL # C-11126	1876
BAKER REVEREND E H M		
	TYENDINAGA AGENCY - RESOLUTION OF THE MOHAWKS OF THE BAY OF QUINTE TO PAY A SETTLEMENT OF $475.00 TO THE REVEREND E.H.M. BAKER RG 10 VOL. 2317 FILE # 62,994 PART 0 REEL # C-11200	1885
BAKER SAMUEL J		
	TOBIQUE RESERVE - SAMUEL J. BAKER INQUIRING WHETHER HIS RIGHT TO OWN HIS LAND IS RECOGNIZED BY THE DOMINION GOVERNMENT RG 10 VOL. 1899 FILE # 1946 PART 0 REEL # C-11107	1873
BAKER WILLIAM A		
	ST. REGIS AGENCY - APPLICATION OF DAME JANE M. AULD OF MONTREAL WIFE OF WILLIAM A. BAKER FOR A PATENT TO LOT 35G, BROKEN FRONT RANGE, DUNDEE TOWNSHIP (DEED OF SALE). RG 10 VOL. 3024 FILE # 227,490 PART 0 REEL # C-11312	1900
BALD JOHN W		
	PENETANGUISHENE AGENCY - APPLICATION OF JOHN W. BALD OF MIDLAND TO PURCHASE ISLAND NO. 112 IN GEORGIAN BAY OPPOSITE BAXTER TOWNSHIP RG 10 VOL. 2866 FILE # 176,296-112 PART 0 REEL # C-11289	1906
BALDERSON		
	HEADQUARTERS - MESSRS. O'CONNOR, HOGG AND BALDERSON, BARRISTERS ARE REQUESTING THE DEPARTMENT OF INDIAN AFFAIRS TO MAKE A THOROUGH SEARCH FOR ALL REQUISITIONS, INVOICES, ACCOUNTS AND VOUCHERS OF ALL PRINTING PAPERS SUPPLIED TO OTHER DEPARTMENT FROM THE 1 OF OCTOBER 1874 TO DECEMBER THE 1 1884 RELATIVE TO THE CLAIM OF CLARK AND BARBER VS THE QUEEN. RG 10 VOL. 2532 FILE # 110,202 PART 0 REEL # C-11235	1890
BALDERSON JOHN H		
	ALNWICK AGENCY - SALE OF ISLANDS IN THE ST. LAWRENCE RIVER TO JOHN H. BALDERSON OF OTTAWA. RG 10 VOL. 2720 FILE # 144,001-80 PART 0 REEL # C-11270	1894

SUBJECT	FILE NAME	DATES
BALDWIN ALBA		
	CAPE CROKER RESERVE - APPLICATION BY ALBA BALDWIN FOR PATENT TO LOT 20 SOUTH OF DIVISION ST. AND EAST OF BERFORD ST. WIARTON. RG 10 VOL. 1976 FILE # 5822 PART 0 REEL # C-11126	2876
BALDWIN CHANDLER		
	CAPE CROKER AND SAUGEEN RESERVES - CHANDLER BALDWIN REQUESTING A PATENT FOR LOT 2, CON 18, KEPPEL TOWNSHIP RG 10 VOL. 1989 FILE # 6530 PART 0 REEL # C-11128	1876
BALDWIN CYRUS		
	SAULT STE. MARIE - (GARDEN RIVER) - APPLICATIONS OF WENDELL MARSHALL (163), CYRUS BALDWIN (284) AND ALBERT B. STANDISH (311) FOR MINING LOCATIONS IN LAIRD TOWNSHIP RG 10 VOL. 2891 FILE # 181,609-93 PART 0 REEL # C-11292	1900-1906
BALDWIN CYRUS W		
	SAULT STE. MARIE - (GARDEN RIVER) - APPLICATIONS OF ROBERT HENRY (135), ALBERT B. STANDISH (285) AND CYRUS W. BALDWIN (312) FOR MINING LOCATIONS IN LAIRD TOWNSHIP RG 10 VOL. 2890 FILE # 181,609-65 PART 0 REEL # C-11292	1900-1906
BALDWIN JAMES		
	SAULT STE. MARIE - LAND AGENT WILLIAM VAN ABBOTT REPORTS THE SALE TO JAMES BALDWIN OF THE E 1/2 OF SW 1/4 AND W 1/2 OF SE 1/4, SECTION 19, LAIRD TOWNSHIP RG 10 VOL. 2070 FILE # 10,539 PART 0 REEL # C-11149	1878-1882
BALDWIN JOHN A		
	SAULT STE. MARIE - ASSIGNMENT FROM JOHN A. BALDWIN TO WILLIAM HENRI BALDWIN OF THE S 1/2 OF THE SW 1/4 OF SECTION 1 IN THE TOWNSHIP OF LAIRD. RG 10 VOL. 2624 FILE # 126,362 PART 0 REEL # C-11252	1892
BALDWIN JOHN COOPER		
	SAULT STE. MARIE - SALE TO JOHN COOPER BALDWIN OF NW 1/4 AND SE 1/4, SEC H, LAIRD TOWNSHIP RG 10 VOL. 2055 FILE # 9511 PART 0 REEL # C-11145	1878

SUBJECT	FILE NAME	DATES
BALDWIN ROBERT	SAULT STE. MARIE AGENCY - APPLICATION OF ROBERT BALDWIN TO PURCHASE THE W 1/4 OF THE NW 1/4, SECTION 7, LAIRD TOWNSHIP RG 10 VOL. 2804 FILE # 161,564 PART 0 REEL # C-11281	1895
BALDWIN THOMAS	SIX NATIONS RESERVE - THOMAS BALDWIN INQUIRING IF THE CANADA SOUTHERN RAILWAY PAID THE MONEY FOR THE RIGHTOF-WAY THROUGH LOT 16, CONCESSION 1, NORTH CAYUGA TOWNSHIP RG 10 VOL. 1891 FILE # 1600 PART 0 REEL # C-11106	1873
BALDWIN THOMAS	SIX NATIONS RESERVE - APPLICATION BY THE HEIRS OF THOMAS BALDWIN FOR PATENTS TO LAND OWNED BY HIM IN NORTH CAYUGA TOWNSHIP. COMPLAINTS BY THE CHIEFS AGAINST J.T. GILKISON RG 10 VOL. 1944 FILE # 4202 PART 0 REEL # C-11117	1874-1875
BALDWIN THOMAS	NORTHERN SUPERINTENDENCY, 3RD DIVISION - SAULT STE. MARIE - TRANSFER OF THE E 1/2 OF THE SW 1/4 OF LOT NO. 6 FROM THOMAS BALDWIN TO THOMAS MURRAY WHO ASSIGNED IT TO DAVID FORREST. RG 10 VOL. 2516 FILE # 106,302 PART 0 REEL # C-11232	1890
BALDWIN WILLIAM HENRI	SAULT STE. MARIE - ASSIGNMENT FROM JOHN A. BALDWIN TO WILLIAM HENRI BALDWIN OF THE S 1/2 OF THE SW 1/4 OF SECTION 1 IN THE TOWNSHIP OF LAIRD. RG 10 VOL. 2624 FILE # 126,362 PART 0 REEL # C-11252	1892
BALEY MARY JANE	MANITOWANING AGENCY - CORRESPONDENCE REGARDING A PATENT FOR MARY JANE BALEY FOR LOT 22, CON. 5, ASSIGINACK TOWNSHIP RG 10 VOL. 2359 FILE # 72,730 PART 0 REEL # C-11207	1886-1890
BALFOUR S	MANITOWANING AGENCY - S. BALFOUR INQUIRING WHY LOT 10, CON 10, HOWLAND TOWNSHIP IS UNFIT FOR SETTLEMENT RG 10 VOL. 3189 FILE # 470,600 PART 0 REEL # C-11337	1915

SUBJECT	FILE NAME	DATES
BALFOUR ST CLAIR	NORTHERN SUPERINTENDENCY, 3RD DIVISION - SAULT STE. MARIE - CORRESPONDENCE REGARDING PATENT FOR THE SW 1/4 OF LOT NO. 28, WESTERN PORTION OF THE TOWNSHIP OF THESSALON IN FAVOR OF ST. CLAIR BALFOUR AND FORWARDED TO ADAM BROWN. RG 10 VOL. 2453 FILE # 94,488 PART 0 REEL # C-11223	1889
BALISTON RICHARD	CAPE CROKER AGENCY - PATENT ISSUED IN 1889 IN FAVOUR OF JOHN HAROLD SPENCE FOR A SMALL ISLAND IN PYKE BAY, LAKE HURON, ADJACENT TO LOT 1, CONCESSION 5, W.B.R. EASTNOR TOWNSHIP, BRUCE COUNTY, ALSO AN OFFER FROM RICHARD BALISTON TO PURCHASE THIS ISLAND. RG 10 VOL. 2428 FILE # 88,848 PART 0 REEL # C-11220	1888-1937
BALL JAMES E	SAULT STE MARIE - (GARDEN RIVER) - APPLICATION OF JAMES E. BALL (216) FOR A MINING LOCATION IN DUNCAN TOWNSHIP RG 10 VOL. 2893 FILE # 181,609-133 PART 0 REEL # C-11293	1901
BALL L B	NORTHERN SUPERINTENDENCY, 1 DIVISION - MANITOWANING - APPLICATION OF L.B. BALL FOR AN EXTENSION OF TIME TO PAY THE ARREARS ON LOTS 28 AND 29 MEREDITH ST. NORTH AND LOTS 29 AND 30 MEREDITH ST. SOUTH, TOWNPLOT OF SHAFTESBURY. RG 10 VOL. 2484 FILE # 100,922 PART 0 REEL # C-11228	1889-1890
BALLANTYNE JOHN	GORE BAY AGENCY - APPLICATION FOR CANCELLATION OF SALE OF LOT 33, CON. 6, COCKBURN ISLAND TOWNSHIP, BY JOHN BALLANTYNE AND ALEXANDER MCRAE RG 10 VOL. 3148 FILE # 353,552 PART 0 REEL # C-11330	1909
BALLISON RICHARD	CAPE CROKER AND SAUGEEN RESERVES - PATENT TO RICHARD BALLISON FOR LOT 38, CON A, EAST OF BURY ROAD, EASTNOR TOWNSHIP RG 10 VOL. 2091 FILE # 14,527 PART 0 REEL # C-11155	1879-1885
BAMAGIJIG ARCHANGE	MANITOWANING AGENCY - CORRESPONDENCE REGARDING THE CARE AND EXPENSES OF ARCHANGE BAMAGIJIG OF THE THESSALON BAND AT ST. MICHAEL'S HOSPITAL, TORONTO RG 10 VOL. 2842 FILE # 172,857 PART 0 REEL # C-11285	1896

SUBJECT	FILE NAME	DATES
BAMBERRY DR		
	SIX NATIONS RESERVE - REQUISITION FROM THE CHIEFS FOR MONEY TO PAY JOHN BUCK FOR FIRE LOSS AND DR. BAMBERRY HIS QUARTERLY SALARY RG 10 VOL. 2055 FILE # 9539 PART 0 REEL # C-11145	1878
BAMBRICK THOMAS		
	SIX NATIONS RESERVE - APPLICATION FROM THOMAS BAMBRICK TO PURCHASE LOTS NOS 24, SOUTH CHIPPEWA STREET AND 20, NORTH PRINCESS STREET, CAYUGA. RG 10 VOL. 2588 FILE # 118,992 PART 0 REEL # C-11245	1891
BAMPTON C G		
	MANITOWANING - REGISTRAR C.G. BAMPTON REPORTS A DISCREPANCY IN THE AREA OF LOTS 20 AND 21, CON 3, SHEGUIANDAH RG 10 VOL. 2064 FILE # 10,141 PART 0 REEL # C-11148	1878
BAMPTON CHARLES J		
	SAULT STE. MARIE - CHARLES J. BAMPTON, REGISTRAR FOR THE DISTRICT OF ALGOMA, WRITES CONCERNING ERRORS IN PATENT RETURNS RG 10 VOL. 2102 FILE # 18,600 PART 0 REEL # C-11158	1880
BAMRICK MARGARET		
	SIX NATIONS RESERVE - APPLICATION FROM MARGARET BAMRICK TO PURCHASE LOTS NOS. 10 AND 11, NORTH OF JOSEPH STREET, TOWN OF CAYUGA. RG 10 VOL. 2620 FILE # 125,435 PART 0 REEL # C-11251	1892
BANK MALCOLM		
	MANITOWANING AGENCY - ASSIGNMENT FROM ISABELLA WALTERS TO MALCOLM BANK OF LOTS 5 & 6 S. SIDE OF QUEEN STREET, MANITOWANING RG 10 VOL. 2383 FILE # 78,766 PART 0 REEL # C-11212	1887
BANNAN CATHERINE		
	CAPE CROKER AND SAUGEEN RESERVES - MRS. CATHERINE BANNAN WISHIN TO SELL LOT 31, CON 10, KEPPEL TOWNSHIP RG 10 VOL. 2004 FILE # 7730 PART 0 REEL # C-11132	1877
BANNERMAN ANDREW		
	CAPE CROKER RESERVE - ANDREW BANNERMAN REQUESTING OWNERSHIP OF LOT 26, RANGE 1, TOWNPLOT OF BROOKE RG 10 VOL. 1892 FILE # 1650 PART 0 REEL # C-11107	1873

SUBJECT	FILE NAME	DATES
BANNISTER J W		
	ALNWICK AGENCY - CLAIM FROM THE MISSISSAUGAS OF ALNWICK FOR A REFUND OF THE MONEY PAID FOR LOTS 4 AND 5, CONCESSION 10, OTONABEE TOWNSHIP. THESE WERE PATENTED TO J.W. BANNISTER AND Z. BURNHAM IN 1820. ALSO THE PURCHASE OF LOT 9, CONCESSION 10, OTONABEE TOWNSHIP PURCHASED BY THE MISSISSAUGAS OF RICE LAKE RESERVE. RG 10 VOL. 2428 FILE # 88,965 PART 0 REEL # C-11220	1888-1912
BANNISTER JOHN A		
	CAPE CROKER AGENCY - APPLICATION OF JOHN A. BANNISTER TO PURCHASE LOT 13, CON. 3, WEST OF BURY ROAD IN EASTNOR TOWNSHIP RG 10 VOL. 2849 FILE # 175,714 PART 0 REEL # C-11286	1896
BANNON JAMES W		
	ST. REGIS AGENCY - APPLICATION OF JAMES W. BANNON FOR A PATENT TO CERTAIN LANDS IN DUNDEE TOWNSHIP (COPIES OF LEASES, DEED OF DONATION, DEEDS OF SALE) RG 10 VOL. 3074 FILE # 260,770 PART 0 REEL # C-11320	1903
BANNON MARGARET		
	ST. REGIS AGENCY - APPLICATION OF JAMES MCCAFFREY FOR A PATENT TO LOTS 19 AND 20, CON. 2, DUNDEE TOWNSHIP (COPIES OF WILLS OF EDWARD MCCAFFREY AND HIS WIDOW DAME MARGARET BANNON AND LEASES). RG 10 VOL. 3125 FILE # 339,665 PART 0 REEL # C-9667R	1909
BANNON MARGARET		
	ST. REGIS AGENCY - APPLICATION OF JOHN F. MCCAFFREY FOR A PATENT TO LOTS 17, CON. 4, AND 5, CON. 6, DUNDEE TOWNSHIP. (COPIES OF WILLS OF EDWARD MCCAFFREY AND DAME MARGARET BANNON). RG 10 VOL. 3125 FILE # 339,667 PART 0 REEL # C-9667R	1909
BANNON MICHAEL		
	ST. REGIS AGENCY - ESTATE OF THE LATE MICHAEL BANNON AND CLAIM OF HIS WIDOW JOHANNAH MCCARTHY TO LOTS 21A AND 22A, BROKEN FRONT RANGE, DUNDEE TOWNSHIP (WILL) RG 10 VOL. 3074 FILE # 260,760 PART 0 REEL # C-9667R	1903
BAPTIE PETER		
	MUD AND RICE LAKE AGENCY - SALE TO PETER BAPTIE, OF ISLAND 12, DUMMER SECTION, STONEY LAKE RG 10 VOL. 2385 FILE # 79,079 PART 0 REEL # C-11212	1887-1889

SUBJECT	FILE NAME	DATES
BAPTIST ABRAM	TYENDINAGA AGENCY - AGREEMENT BETWEEN JOHN BAPTIST AND ABRAM BAPTIST RELATIVE TO PARTS OF LOTS 8 AND 9, CON. 2, TYENDINAGA RESERVE PAID FOR FROM GRANT MONEY. RG 10 VOL. 2597 FILE # 120,493 PART 0 REEL # C-11246	1891-1893
BAPTIST JOHN	TYENDINAGA AGENCY - AGREEMENT BETWEEN JOHN BAPTIST AND ABRAM BAPTIST RELATIVE TO PARTS OF LOTS 8 AND 9, CON. 2, TYENDINAGA RESERVE PAID FOR FROM GRANT MONEY. RG 10 VOL. 2597 FILE # 120,493 PART 0 REEL # C-11246	1891-1893
BAPTISTE JEAN	VIGER AGENCY - AGENT GEORGE DESCHENES INQUIRING ABOUT A PATENT FOR JEAN BAPTISTE CARON FOR LOTS 40 AND 41, RANGE 1, VIGER TOWNSHIP RG 10 VOL. 1937 FILE # 3760 PART 0 REEL # C-11115	1874-1889
BAPTISTE JEAN JR	ST. REGIS AGENCY - AFFIDAVITS, APPLICATION FOR PATENTS, FROM JEAN BAPTISTE JR., ALIAS JOHN TYO FOR LOTS 5, 6 AND 8 BETWEEN SALMON RIVER, PIKE CREEK AND BITTERN CREEK, LOT 35C RANGE 1, LOT 35H BROKEN FRONT RANGE AND LOT 35P, RANGE 1, DUNDEE TOWNSHIP. RG 10 VOL. 2672 FILE # 134,631 PART 0 REEL # C-11260-11261	1893
BAPTISTE POWLES	SIX NATIONS RESERVE - REQUISITION BY THE COUNCIL FOR MONEY TO AID POWLES BAPTISTE FOR HIS LOSS IN A FIRE RG 10 VOL. 1966 FILE # 5142 PART 0 REEL # C-11123	1875
BARAMICK FRANCIS	CAPE CROKER AGENCY - CORRESPONDENCE REGARDING THE POOR QUALITY OF LOT 15, CON. 13, KEPPEL TOWNSHIP, OCCUPIED BY FRANCIS BARAMICK RG 10 VOL. 2407 FILE # 84,216 PART 0 REEL # C-11216	1888
BARANICK JOSEPH	CAPE CROKER AND SAUGEEN RESERVES - JOSEPH BARANICK REQUESTING HIS PATENT FOR LOT 30, CON. 2, NORTH CENTRE DIAGONAL, KEPPEL TOWNSHIP RG 10 VOL. 1969 FILE # 5320 PART 0 REEL # C-11124	1875-1877

SUBJECT	FILE NAME	DATES
BARBE XAVIER		
	MANIWAKI AGENCY - SALE TO XAVIER BARBE OF LOT 22, S. SIDE APIGON ST. AND LOT 22, N. SIDE MCDOUGALL ST., MANIWAKI RG 10 VOL. 3213 FILE # 530,314 PART 0 REEL # C-11341	1919
BARBER		
	MANITOWANING - APPLICATION BY MESSRS BARBER AND HARRIS FOR THE LAND OCCUPIED BY THE SAW AND GRIST MILLS AT GORE BAY, LOT 21 WATER ST., ALSO LOTS 22 AND 23 WATER ST. AND 22 AND 23 THORBURN ST. RG 10 VOL. 1996 FILE # 6933 PART 0 REEL # C-11130	1876
BARBER		
	HEADQUARTERS - MESSRS. O'CONNOR, HOGG AND BALDERSON, BARRISTERS ARE REQUESTING THE DEPARTMENT OF INDIAN AFFAIRS TO MAKE A THOROUGH SEARCH FOR ALL REQUISITIONS, INVOICES, ACCOUNTS AND VOUCHERS OF ALL PRINTING PAPERS SUPPLIED TO OTHER DEPARTMENT FROM THE 1 OF OCTOBER 1874 TO DECEMBER THE 1 1884 RELATIVE TO THE CLAIM OF CLARK AND BARBER VS THE QUEEN. RG 10 VOL. 2532 FILE # 110,202 PART 0 REEL # C-11235	1890
BARBER CHARLES		
	GORE BAY AGENCY - CORRESPONDENCE REGARDING AN APPLICATION FROM JAMES CLELAND AND CHARLES BARBER, TO PURCHASE THE WATER FRONT OF LOT 7, WATER ST., GORE BAY. RG 10 VOL. 2681 FILE # 137,219 PART 0 REEL # C-11262	1893-1894
BARBER REVEREND		
	MANITOWANING AGENCY - ENQUIRY FROM REVEREND BARBER IF PATENT WILL BE ISSUED TO BAPTIST CHURCH FOR LOT UPON WHICH A CHURCH IS BEING BUILT RG 10 VOL. 2188 FILE # 37,707 PART 0 REEL # C-11176	1882
BARBER ROBERT		
	GORE BAY AGENCY - APPLICATION FOR A SETTLER'S LICENSE FOR ROBERT BARBER FOR LOT 14, CON. 5, ROBINSON TOWNSHIP RG 10 VOL. 2371 FILE # 75,044 PART 0 REEL # C-11209	1887
BARBER S F		
	CAPE CROKER AND SAUGEEN RESERVES - S.F. BARBER APPLYING FOR A PATENT FOR LOT 3, CON 3, AMABEL TOWNSHIP RG 10 VOL. 1977 FILE # 5902 PART 0 REEL # C-11126	1876

SUBJECT	FILE NAME	DATES
BARCLAY AMOS	NORTHERN DIVISION, FREDERICTON, N.B. - APPLICATION OF DAVID CRAIG TO PURCHASE THE W 1/2 OF LOT 44, BLOCK "C" ON THE TOBIQUE RESERVE (COPY OF QUIT CLAIM AMOS BARCLAY TO DAVID CRAIG). RG 10 VOL. 3029 FILE # 233,107 PART 0 REEL # C-11313	1902-1910
BARDON P	SIX NATIONS RESERVE - APPLICATION OF LORENZO JONES, JEAN GRUENBECK, REVEREND P. BARDON AND P. BARDON TO PURCHASE CERTAIN LOTS IN THE TOWN OF CAYUGA. (PLAN) RG 10 VOL. 2557 FILE # 113,284 PART 0 REEL # C-11239	1891-1892
BARDON REVEREND P	SIX NATIONS RESERVE - APPLICATION OF LORENZO JONES, JEAN GRUENBECK, REVEREND P. BARDON AND P. BARDON TO PURCHASE CERTAIN LOTS IN THE TOWN OF CAYUGA. (PLAN) RG 10 VOL. 2557 FILE # 113,284 PART 0 REEL # C-11239	1891-1892
BARDY PETER	TYENDINAGA AGENCY - RESOLUTION OF THE BAY OF QUINTE MOHAWKS TO GIVE SUM OF MONEY TO PETER BARDY DUE TO LOSS OF CROP BY FIRE. RG 10 VOL. 3017 FILE # 219,640 PART 0 REEL # C-11311	1900-1903
BARDY PETER	TYENDINAGA AGENCY - MOHAWK OF THE BAY OF QUINTE - DISPUTE BETWEEN PETER BARDY AND CHARLOTTE MARACLE OVER THE OWNERSHIP OF A COW. ALSO CORRESPONDENCE REGARDING THE ESTATE OF PETER BRADY RG 10 VOL. 3145 FILE # 342,310 PART 0 REEL # C-9670R	1909-1914
BAREFOOT CHARLES	CAPE CROKER AND SAUGEEN RESERVES - PETITION FROM JAMES WHITE AND CHARLES BAREFOOT FOR A REDUCTION IN PRICE OF LOTS 19 AND 20, CON 3, KEPPEL TOWNSHIP RG 10 VOL. 2025 FILE # 8664 PART 0 REEL # C-11137	1877-1878
BAREFOOT CHARLES	CAPE CROKER AND SAUGEEN RESERVES - APPLICATION BY CHARLES BAREFOOT TO PURCHASE LOT 7, CON 1, NORTH OF CENTRE DIAGONAL, KEPPEL TOWNSHIP RG 10 VOL. 2048 FILE # 9304 PART 0 REEL # C-11143	1878

SUBJECT	FILE NAME	DATES
BARKER ALICE	NORTHERN SUPERINTENDENCY - 4TH DIVISION - PORT ARTHUR - APPOINTMENT OF ALICE BARKER TO THE POSITION OF TEACHER AT THE PAYS PLAT SCHOOL RG 10 VOL. 2759 FILE # 150,273 PART 0 REEL # C-11275	1894
BARKER ELIZA MARY	PENETANGUISHENE AGENCY - SALE OF ISLAND NO. 199 IN GEORGIAN BAY EAST OF MINNICOGNASHENE ISLAND TO ELIZA MARY BARKER (GRANT DATED 10 OCTOBER 1906) RG 10 VOL. 2862 FILE # 176,296-75 PART 0 REEL # C-11288	1904-1909
BARKLEY WILLIAM	NORTHERN SUPERINTENDENCY, 3RD DIVISION - SAULT STE. MARIE - CORRESPONDENCE CONCERNING AFFIDAVITS OF SETTLEMENT DUTIES PERFORMED ON BEHALF OF WILLIAM BARKLEY ON THE EAST 1/2 OF SOUTHWEST 1/4 AND SOUTHEAST 1/4 OF SECTION 3, TOWNSHIP OF MACDONALD. RG 10 VOL. 2428 FILE # 88,821 PART 0 REEL # C-11220	1888-1889
BARKLEY WILLIAM	NORTHERN SUPERINTENDENCY, 3RD DIVISION - SAULT STE. MARIE - ASSIGNMENTS FROM JAMES R. APPLETON TO ROBERT RUSH, TO WILLIAM BARKLEY, TO MODESS RIVERS. RG 10 VOL. 2485 FILE # 101,028 PART 0 REEL # C-11228	1889-1891
BARLAND MR	MUD AND RICE LAKE AGENCY - ENQUIRY FROM MR. BARLAND OF PETERBOROUGH FOR THE PRICE OF ISLAND NO. 33 DUMMER SECTION, STONEY LAKE RG 10 VOL. 2351 FILE # 70,626 PART 0 REEL # C-11206	1886
BARLEE F	MUD AND RICE LAKE AGENCY - APPLICATION OF F. BARLEE AND MR. TATE TO PURCHASE THE SMALL ISLAND NORTH OF ISLAND NO. 24, STONY LAKE, BURLEIGH TOWNSHIP RG 10 VOL. 2529 FILE # 109,085 PART 0 REEL # C-11234	1890-1896
BARLEE F R S	MUD AND RICE LAKE AGENCY - CORRESPONDENCE REGARDING THE PURCHASE, BY F.R.S. BARLEE, OF ISLAND 24 IN STONEY LAKE RG 10 VOL. 2279 FILE # 55,835 PART 0 REEL # C-11193	1884-1914

SUBJECT	FILE NAME	DATES
BARLOW ISABEL		
	HEADQUARTERS - OTTAWA - RESOLUTION TO PAY THE SALARY OF MRS. ISABEL BARLOW FOR SERVICES AS A TEMPORARY CLERK IN THE DEPARTMENT OF INDIAN AFFAIRS RG 10 VOL. 2775 FILE # 155,580 PART 0 REEL # C-11277	1894-1896
BARLOW PETER		
	CHARLES SARGEANT AGENT AT CHATHAM HEAD - NEW BRUNSWICK FORWARDING A PETITION FROM THE MICMACS OF MICHAUD'S POINT SUGGESTING THAT PETER BARLOW BE APPOINTED AS THEIR CHIEF RG 10 VOL. 1972 FILE # 5558 PART 0 REEL # C-11125	1875
BARLOW PETER		
	BIG COVE RESERVE - REQUEST FROM BAND MEMBERS THAT THE ELECTION OF PETER BARLOW AS THEIR CHIEF BE CONFIRMED RG 10 VOL. 2077 FILE # 11,354 PART 0 REEL # C-11151	1879
BARLUND REVEREND JOHN		
	OKA AGENCY - REVEREND JOHN BARLUND REQUESTING ASSISTANCE TO THE PROTESTANT INDIANS IN REGARD TO DISPOSING OF THEIR HOLDINGS AT A FAIR PRICE RG 10 VOL. 1973 FILE # 5616 PART 0 REEL # C-11125	1875
BARNABE JOHN		
	RESTIGOUCHE RESERVE - REPORT OF THE SCHOOL BEING CLOSED AND OCCUPIED BY A TENANT AND A REQUEST BY SCHOOL COMMISSIONER, JOHN BARNABE TO HAVE IT REOPENED RG 10 VOL. 1861 FILE # 175 PART 0 REEL # C-11103	1872
BARNES		
	GRAND RIVER SUPERINTENDENCY, SIX NATIONS - CORRESPONDENCE REGARDING A CLAIM OF THE BARNES FAMILY AS TO THEIR RIGHTS TO RESIDE ON THE SIX NATIONS RESERVE. ALSO DISPUTE OVER LOT NO. 9, RIVER RANGE, ONEIDA RESERVE. RG 10 VOL. 2519 FILE # 106,816 PART 0 REEL # C-11233	1890-1910
BARNES CHARLES		
	SIX NATIONS AGENCY - PETITION OF SUSANNAH BARNES, WIFE OF JOHN BARNES FORMERLY OF ST. REGIS RESERVE, TO BE PLACED ON THE PAYLIST. IN ADDITION, A PETITION FROM LOUIS BARNES, SON OF CHARLES AND MARY BARNES RG 10 VOL. 2755 FILE # 149,243 PART 0 REEL # C-12792R	1894-1897

SUBJECT	FILE NAME	DATES
BARNES CHARLOTTE	CAUGHNAWAGA AGENCY - CLAIM OF MRS. CHARLOTTE BARNES TO THE ESTATE OF THE LATE MRS. LOUISE BARNES. ALSO CLAIM OF LOUIS BORDEAU AGAINST THE ESTATE OF THE LATE CHARLOTTE BARNES RG 10 VOL. 3173 FILE # 424,156 PART 0 REEL # C-9670R	1913-1916
BARNES JOHN	SIX NATIONS AGENCY - PETITION OF SUSANNAH BARNES, WIFE OF JOHN BARNES FORMERLY OF ST. REGIS RESERVE, TO BE PLACED ON THE PAYLIST. IN ADDITION, A PETITION FROM LOUIS BARNES, SON OF CHARLES AND MARY BARNES RG 10 VOL. 2755 FILE # 149,243 PART 0 REEL # C-12792R	1894-1897
BARNES JOSEPH	CAUGHNAWAGA AGENCY - CORRESPONDENCE REGARDING A CLAIM BY MRS. JOSEPH BARNES TO PART OF THE ESTATE OF HER STEP-SON WHO DIED INTESTATE AND WITHOUT ISSUE. RG 10 VOL. 2679 FILE # 136,989 PART 0 REEL # C-12790R	1893
BARNES LOUIS	SIX NATIONS AGENCY - PETITION OF SUSANNAH BARNES, WIFE OF JOHN BARNES FORMERLY OF ST. REGIS RESERVE, TO BE PLACED ON THE PAYLIST. IN ADDITION, A PETITION FROM LOUIS BARNES, SON OF CHARLES AND MARY BARNES RG 10 VOL. 2755 FILE # 149,243 PART 0 REEL # C-12792R	1894-1897
BARNES LOUISE	CAUGHNAWAGA AGENCY - CLAIM OF MRS. CHARLOTTE BARNES TO THE ESTATE OF THE LATE MRS. LOUISE BARNES. ALSO CLAIM OF LOUIS BORDEAU AGAINST THE ESTATE OF THE LATE CHARLOTTE BARNES RG 10 VOL. 3173 FILE # 424,156 PART 0 REEL # C-9670R	1913-1916
BARNES MARY	SIX NATIONS AGENCY - PETITION OF SUSANNAH BARNES, WIFE OF JOHN BARNES FORMERLY OF ST. REGIS RESERVE, TO BE PLACED ON THE PAYLIST. IN ADDITION, A PETITION FROM LOUIS BARNES, SON OF CHARLES AND MARY BARNES RG 10 VOL. 2755 FILE # 149,243 PART 0 REEL # C-12792R	1894-1897
BARNES SUSANNAH	SIX NATIONS AGENCY - PETITION OF SUSANNAH BARNES, WIFE OF JOHN BARNES FORMERLY OF ST. REGIS RESERVE, TO BE PLACED ON THE PAYLIST. IN ADDITION, A PETITION FROM LOUIS BARNES, SON OF CHARLES AND MARY BARNES RG 10 VOL. 2755 FILE # 149,243 PART 0 REEL # C-12792R	1894-1897

SUBJECT	FILE NAME	DATES
BARNES W A	SIX NATIONS RESERVE - APPLICATION FROM W.A. BARNES TO PURCHASE LOT NO. 16, SOUTH KERR STREET AND LOT NO. 16, NORTH OF TALBOT ROAD IN THE TOWN OF CAYUGA. RG 10 VOL. 2608 FILE # 122,984 PART 0 REEL # C-11248	1892
BARNHART	TYENDINAGA AGENCY - INDIAN AGENT MATTHEW HILL IS ENQUIRING ON THE REMOVAL OF MRS. BARNHART'S NAME FROM THE PAYLIST OF THE TYENDINAGA BAND IN 1881 RG 10 VOL. 2637 FILE # 129,016 PART 0 REEL # C-12788R	1892
BARNHART BRIDGET	TYENDINAGA AGENCY - ARREARS OF RENT MONEY DUE BY DANIEL MCVICAR TO MRS. BRIDGET BARNHART FOR THE E 1/2 OF LOT 5, CON 1, TYENDINAGA RG 10 VOL. 2477 FILE # 99,036 PART 0 REEL # C-11227	1889
BARNHART CATHERINE	TYENDINAGA AGENCY - QUIT CLAIM DEED FROM ROBERT J. BARNHART AND HIS WIFE CATHERINE BARNHART TO JACOB B. BRANT FOR PART OF THE N 1/2 OF LOT 6, CON. 1, TYENDINAGA RESERVE. RG 10 VOL. 2451 FILE # 94,121 PART 37 REEL # C-11223	1898-1910
BARNHART CHARLES	TYENDINAGA AGENCY - QUIT CLAIM DEED FROM HENRY HILL AND HIS WIFE MARY HILL TO CHARLES BARNHART FOR PART OF THE E 1/2 OF THE NE 1/4 OF LOT 21, CON. 2, TYENDINAGA RESERVE. RG 10 VOL. 2451 FILE # 94,121 PART 33 REEL # C-11223	1898
BARNHART CHARLES	TYENDINAGA AGENCY - REQUEST OF MRS. CHARLES BARNHART OF THE BAY OF QUINTE MOHAWKS FOR PERMISSION TO SEPARATE FROM HER HUSBAND RG 10 VOL. 2979 FILE # 211,220 PART 0 REEL # C-9665R	1899
BARNHART CORNELIUS	TYENDINAGA AGENCY - CORRESPONDENCE REGARDING QUIT CLAIM DEED FROM CORNELIUS BARNHART TO JAMES NICOLAS BARNHART, FOR LOT 18, CON 1, TYENDINAGA RESERVE RG 10 VOL. 3174 FILE # 431,577 PART 0 REEL # C-11334	1913

SUBJECT	FILE NAME	DATES
BARNHART D H	TYENDINAGA AGENCY - DEED FROM HENRY HILL TO D.H. BARNHART FOR THE NE PART E 1/2 LOT 21, CON. 2, TYENDINAGA RESERVE. RG 10 VOL. 2450 FILE # 94,121 PART 6 REEL # C-11223	1897-1898
BARNHART DAVID	TYENDINAGA AGENCY - AGREEMENT FOR LEASE OF LOT 1, CON. 1, ON THE RESERVE BETWEEN DAVID BARNHART AND ALLEN PALMER RG 10 VOL. 2754 FILE # 148,830 PART 0 REEL # C-11274	1894
BARNHART DR CHARLES	CAPE CROKER AND SAUGEEN RESERVES - REQUEST BY DR. CHARLES BARNHART FOR A REMISSION OF INTEREST ON LOT 18, CON 13, KEPPEL TOWNSHIP RG 10 VOL. 2006 FILE # 7815 PART 0 REEL # C-11133	1877
BARNHART HANNAH	TYENDINAGA AGENCY - CORRESPONDENCE REGARDING REPAIRS TO MRS. HANNAH BARNHART'S HOUSE ON THE NORTH PART OF LOT 19, CON. 2, TYENDINAGA RESERVE RG 10 VOL. 2393 FILE # 80,530 PART 0 REEL # C-11213	1887-1888
BARNHART HANNAH	TYENDINAGA AGENCY - QUIT CLAIM DEED OF WILLIAM BARNHART AND HIS WIFE HANNAH BARNHART TO SIMON JOHN FOR PART OF THE NW 1/4 IN THE W 1/2 OF LOT NO. 5, CON. 1, TYENDINAGA AGENCY. RG 10 VOL. 2451 FILE # 94,121 PART 29 REEL # C-11223	1898
BARNHART HIRAM	TYENDINAGA AGENCY - RENT FOR LOT 5, CON. 1, TYENDINAGA PAYABLE TO MRS. HIRAM BARNHART RG 10 VOL. 2814 FILE # 165,580 PART 0 REEL # C-11282	1895
BARNHART HIRAM	TYENDINAGA AGENCY - RESOLUTION OF COUNCIL ALLOWING THE EXCHANGE OF LAND ON THE RESERVE BETWEEN HIRAM BARNHART AND LOUIS A. LOFT RG 10 VOL. 2825 FILE # 168,838 PART 0 REEL # C-11284	1895

SUBJECT	FILE NAME	DATES
BARNHART JACOB	TYENDINAGA AGENCY - RESOLUTION OF THE MOHAWK COUNCIL GRANTING THE W 1/2 OF LOT NO. 1, CON. 2, TYENDINAGA RESERVE TO BE EQUALLY DIVIDED BETWEEN JAMES BARNHART AND JACOB BARNHART. RG 10 VOL. 2451 FILE # 94,121 PART 43 REEL # C-11223	1898-1910
BARNHART JACOB	TYENDINAGA AGENCY - CLAIM OF JACOB BARNHART OF THE BAY OF QUINTE MOHAWKS THAT A ROAD HAS BEEN OPENED UP ACROSS HIS LAND. RG 10 VOL. 3114 FILE # 321,960 PART 0 REEL # C-11326	1908-1920
BARNHART JACOB	TYENDINAGA AGENCY - MOHAWKS OF THE BAY OF QUINTE - MINUTES OF COUNCIL HELD 5 FEBRUARY REGARDING MISCELLANEOUS MATTERS. ALSO CORRESPONDENCE REGARDING A LAW SUIT GOING ON BETWEEN JACOB BARNHART AND NELSON SEYMOUR MARACLE RG 10 VOL. 3155 FILE # 357,693-40 PART 0 REEL # C-11332	1913
BARNHART JAMES	TYENDINAGA AGENCY - RESOLUTION OF THE MOHAWK COUNCIL GRANTING THE W 1/2 OF LOT NO. 1, CON. 2, TYENDINAGA RESERVE TO BE EQUALLY DIVIDED BETWEEN JAMES BARNHART AND JACOB BARNHART. RG 10 VOL. 2451 FILE # 94,121 PART 43 REEL # C-11223	1898-1910
BARNHART JAMES NICHOLAS	TYENDINAGA AGENCY - DEED FROM MRS. ISAAC HILL TO JAMES NICHOLAS BARNHART FOR PART OF THE NE 1/4 OF W 1/2, LOT 28, CON. 2, TYENDINAGA RESERVE. RG 10 VOL. 2450 FILE # 94,121 PART 9 REEL # C-11223	1897
BARNHART JAMES NICHOLAS	TYENDINAGA AGENCY - QUIT CLAIM DEED FROM ISAAC HILL TO JAMES NICHOLAS BARNHART FOR PART OF THE NW 1/4 OF THE W 1/2 OF LOT 28, CON. 2, TYENDINAGA RESERVE. RG 10 VOL. 2452 FILE # 94,121 PART 55 REEL # C-11223	1897-1899
BARNHART JAMES NICOLAS	TYENDINAGA AGENCY - CORRESPONDENCE REGARDING QUIT CLAIM DEED FROM CORNELIUS BARNHART TO JAMES NICOLAS BARNHART, FOR LOT 18, CON 1, TYENDINAGA RESERVE RG 10 VOL. 3174 FILE # 431,577 PART 0 REEL # C-11334	1913

SUBJECT	FILE NAME	DATES
BARNHART JOHN	TYENDINAGA AGENCY - PETITION FROM JOHN BARNHART AND OTHER INDIANS COMPLAINING ABOUT THE SMALL SIZE OF THEIR LAND ON THE TYENDINAGA RESERVE. RG 10 VOL. 2627 FILE # 127,293 PART 0 REEL # C-11252	1892
BARNHART JOHN	TYENDINAGA RESERVE - AGREEMENT BETWEEN SUSANNA BARNHART AND JOHN BARNHART CONCERNING PROPERTY IN DESERONTO HELD AS SECURITY FOR PART OF LOTS 19 AND 20, CON. A, TYENDINAGA TOWNSHIP RG 10 VOL. 3200 FILE # 505,892 PART 0 REEL # C-11339	1918-1932
BARNHART JOHN JOSEPH	MANITOWANING AGENCY - CANCELLATION OF SALE OF LOT 16, CON. 3, IN HOWLAND TOWNSHIP IN THE NAME OF MALCOLM CAMERON AND RESALE TO JOHN JOSEPH BARNHART RG 10 VOL. 2766 FILE # 153,081 PART 0 REEL # C-11275	1894-1897
BARNHART JOSEPH	TYENDINAGA AGENCY - QUIT CLAIM DEED FROM ISAAC SOCCO TO JOSEPH BARNHART FOR PART OF THE NW 1/4 OF LOT 6, CON. 2, TYENDINAGA RESERVE. RG 10 VOL. 2451 FILE # 94,121 PART 48 REEL # C-11223	1898
BARNHART JOSEPH	TYENDINAGA AGENCY - AGREEMENT BETWEEN HENRY HILL AND JOSEPH BARNHART FOR THE SALE OF LOT NO. 21, CON. 1, TYENDINAGA. RG 10 VOL. 2605 FILE # 122,113 PART 0 REEL # C-11248	1891
BARNHART MARGARET	TYENDINAGA AGENCY - APPLICATION OF MRS. MARGARET (BARNHART) KETCHUM TO HAVE HER NAME RE-ENTERED ON THE PAYLIST OF THE BAY OF QUINTE MOHAWKS. RG 10 VOL. 3020 FILE # 222,430 PART 0 REEL # C-9666R	1900
BARNHART MATILDA	TYENDINAGA AGENCY - CLIAM OF MRS. CHARLES NELSON (MATILDA BARNHARD) FOR ARREARS IN INTEREST PAYMENTS RG 10 VOL. 3016 FILE # 218,250 PART 0 REEL # C-9666R	1900

SUBJECT	FILE NAME	DATES
BARNHART MRS HIRAM		
	TYENDINAGA AGENCY - CORRESPONDENCE REGARDING A CLAIM TO BACK INTEREST MONEY FOR MRS. HIRAM BARNHART & TWO OF HER CHILDREN, MEMBERS OF THE MOHAWKS OF THE BAY OF QUINTE RG 10 VOL. 2288 FILE # 57,262 PART 0 REEL # C-11195	1885
BARNHART ROBERT		
	TYENDINAGA AGENCY - RENT CHARGED TO ROBERT BARNHART OF LOT 6, CON. 1, TYENDINAGA TOWNSHIP IN ERROR RG 10 VOL. 2797 FILE # 159,053 PART 0 REEL # C-11280	1896
BARNHART ROBERT J		
	TYENDINAGA AGENCY - QUIT CLAIM DEED FROM ROBERT J. BARNHART AND HIS WIFE CATHERINE BARNHART TO JACOB B. BRANT FOR PART OF THE N 1/2 OF LOT 6, CON. 1, TYENDINAGA RESERVE. RG 10 VOL. 2451 FILE # 94,121 PART 37 REEL # C-11223	1898-1910
BARNHART ROBERT JOHN		
	TYENDINAGA AGENCY - SALES OF THE NW OF THE W 1/2 OF LOT 28, CON. 2, TYENDINAGA RESERVE FROM MARGARET CLAUS TO ROBERT JOHN BARNHART. RG 10 VOL. 2450 FILE # 94,121 PART 4 REEL # C-11223	1897-1900
BARNHART SUSAN		
	TYENDINAGA AGENCY - PETITION FROM SUSAN BARNHART CLAIMING RIGHTS ON LAND, TYENDINAGA RESERVE ON BEHALF OF HER AGED MOTHER. RG 10 VOL. 2516 FILE # 106,271 PART 0 REEL # C-11232	1890
BARNHART SUSANNA		
	TYENDINAGA RESERVE - AGREEMENT BETWEEN SUSANNA BARNHART AND JOHN BARNHART CONCERNING PROPERTY IN DESERONTO HELD AS SECURITY FOR PART OF LOTS 19 AND 20, CON. A, TYENDINAGA TOWNSHIP RG 10 VOL. 3200 FILE # 505,892 PART 0 REEL # C-11339	1918-1932
BARNHART THOMAS		
	TYENDINAGA AGENCY - QUIT CLAIM DEED FROM SAMUEL WILLIAMS AND HIS WIFE CLARA WILLIAMS TO THOMAS BARNHART FOR THE NW 1/4 OF THE W 1/2, LOT 22, CON. 2, TYENDINAGA RESERVE. RG 10 VOL. 2451 FILE # 94,121 PART 27 REEL # C-11223	1898

SUBJECT	FILE NAME	DATES
BARNHART THOMAS	TYENDINAGA AGENCY - SALE OF FIVE ACRES OF THE SE 1/4 OF LOT 29, CON. 2 ON THE RESERVE FROM JOSEPH BRANT SR. TO THOMAS BARNHART RG 10 VOL. 2814 FILE # 165,738 PART 0 REEL # C-11282	1895
BARNHART WILLIAM	TYENDINAGA AGENCY - QUIT CLAIM DEED OF WILLIAM BARNHART AND HIS WIFE HANNAH BARNHART TO SIMON JOHN FOR PART OF THE NW 1/4 IN THE W 1/2 OF LOT NO. 5, CON. 1, TYENDINAGA AGENCY. RG 10 VOL. 2451 FILE # 94,121 PART 29 REEL # C-11223	1898
BARRIE ISLAND-LAND	GORE BAY AGENCY - APPLICATION FOR PATENT FOR LEWIS H. TROTTER FOR LOT 16, CON. 8, BARRIE ISLAND RG 10 VOL. 2282 FILE # 56,512 PART 0 REEL # NOT FILMED	1884
BARRON DENNIS	SARNIA - APPLICATION FROM DENNIS BARRON FOR A PATENT COVERING LOT NO. 3, CHURCH STREET, SOUTH, TOWN OF SANDWICH RG 10 VOL. 2559 FILE # 114,101 PART 0 REEL # C-11239	1891
BARRY ANDREW	THESSALON AGENCY - CORRESPONDENCE REGARDING THE CASE OF A. L. MOORE AGAINST ANDREW AND MARY C. BARRY AND SHERIFF'S SALE OF LOT 9, BLOCK "I", THESSALON INDIAN RESERVE RG 10 VOL. 2830 FILE # 169,467 PART 0 REEL # C-11284	1895-1897
BARRY CATHERINE	SIX NATIONS AGENCY - APPLICATION OF CATHERINE BARRY TO PURCHASE LOTS 11 AND 12, NORTH TALBOT STREET AND LOTS 11 AND 12, SOUTH KERR STREET IN THE VILLAGE OF CAYUGA RG 10 VOL. 2776 FILE # 155,785 PART 0 REEL # C-11277	1894
BARRY CHRISTOPHER	GORE BAY AGENCY - CANCELLATIONS OF SALE OF CERTAIN LOTS IN DAWSON TOWNSHIP LOT 19, CON. 8, TO CHRISTOPHER BARRY AND LOT 16, CON. 3 TO CHRISTOPHER BARRY AND LOT 17, CON. 3, TO THOMAS A. BURNS RG 10 VOL. 3195 FILE # 495,876 PART 0 REEL # C-11338	1917-1918

SUBJECT	FILE NAME	DATES
BARRY JOHN	GORE BAY AGENCY - ASSIGNMENT BY WILLIAM F. MCRAE TO JOHN BARRY OF LOT 9, W RANGE GORDON TOWNSHIP RG 10 VOL. 2321 FILE # 64,183 PART 0 REEL # C-11201	1885
BARRY MARY C	THESSALON AGENCY - CORRESPONDENCE REGARDING THE CASE OF A. L. MOORE AGAINST ANDREW AND MARY C. BARRY AND SHERIFF'S SALE OF LOT 9, BLOCK "I", THESSALON INDIAN RESERVE RG 10 VOL. 2830 FILE # 169,467 PART 0 REEL # C-11284	1895-1897
BARRY ROBERT	GORE BAY AGENCY - CORRESPONDENCE REGARDING ROBERT BARRY'S APPLICATION FOR A SETTLER'S LICENSE ON LOT 14, CON. 13, DAWSON TOWNSHIP RG 10 VOL. 2373 FILE # 75,555 PART 0 REEL # C-11210	1887
BARTLETT W B	COMMISSIONER W.B. BARTLETT SENDING LAND RETURNS FOR OCTOBER FOR THE CENTRAL (TORONTO) SUPERINTENDENCY RG 10 VOL. 1878 FILE # 1010 PART 0 REEL # C-11105	1872
BARTLETT W R	CAPE CROKER RESERVE - W.R. BARTLETT WITH APPLICATIONS FROM SEVERAL PARTIES TO PURCHASE LANDS IN EASTNOR TOWNSHIP RG 10 VOL. 1868 FILE # 541 PART 0 REEL # C-11104	1872
BARTLETT W R	INDIAN SUPERINTENDENT W.R. BARTLETT SENDING PAYLISTS OF INTEREST DISTRIBUTION FOR BANDS OF THE CENTRAL SUPERINTENDENCY, TORONTO RG 10 VOL. 1869 FILE # 597 PART 0 REEL # C-12777R	1872
BARTLETT W R	INDIAN SUPERINTENDENT W.R. BARTLETT ENCLOSING CENSUS RETURNS OF INDIANS IN THE CENTRAL SUPERINTENDENCY, TORONTO (12 RETURNS) RG 10 VOL. 1869 FILE # 598 PART 0 REEL # C-11104	1872
BARTLETT W R	W.R. BARTLETT FORWARDING PENSION AND PAYLISTS FOR INDIANS OF THE CENTRAL SUPERINTENDENCY, TORONTO RG 10 VOL. 1872 FILE # 743 PART 0 REEL # C-12777R	1872

SUBJECT	FILE NAME	DATES
BARTLETT W R	CAPE CROKER RESERVE - COMMISSIONER W.R. BARTLETT WITH LAND RETURNS FOR SEPTEMBER RG 10 VOL. 1875 FILE # 861 PART 0 REEL # C-11105	1872
BARTLETT W R	CAPE CROKER RESERVE - W.R. BARTLETT DEPOSITING THE ANNUITY MONEY OF ISAAC WAHBEGEWEENS JR. TO THE CREDIT OF THE CHIPPEWAS OF NAWASH RG 10 VOL. 1878 FILE # 1002 PART 0 REEL # C-11105	1872
BARTLETT W R	COMMISSIONER W.R. BARTLETT SENDING LAND RETURNS FOR THE CENTRAL (TORONTO) SUPERINTENDENCY FOR THE MONTH OF NOVEMBER RG 10 VOL. 1879 FILE # 1051 PART 0 REEL # C-11105	1872
BARTLETT W R	COMMISSIONER W.R. BARTLETT SENDING PENSION AND PAYLIST OF EMPLOYEES FOR THE CENTRAL (TORONTO)SUPERINTENDENCY RG 10 VOL. 1879 FILE # 1067 PART 0 REEL # C-11105	1872
BARTLETT W R	CAPE CROKER RESERVE - W.R. BARTLETT RETURNING TREASURERS DEEDS FOR LOT 9, CONCESSION 17, AND LOT 7, CONCESSION 15, KEPPEL TOWNSHIP RG 10 VOL. 1881 FILE # 1134 PART 0 REEL # C-11106	1872
BARTLETT W R	SUPERINTEDENT W.R. BARTLETT SENDING THE LAND RETURN FOR DECEMBER FOR THE CENTRAL SUPERINTENDENCY RG 10 VOL. 1882 FILE # 1149 PART 0 REEL # C-11106	1872
BARTLETT W R	TYENDINAGA RESERVE - COMMISSIONER W.R. BARTLETT ENCLOSING RECEIPTS FROM REVEREND THOMAS STANTON FOR WORK DONE ON THE CHURCH RG 10 VOL. 1882 FILE # 1141 PART 0 REEL # C-11106	1873
BARTLETT W R	TYENDINAGA RESERVE - COMMISSIONER W.R. BARTLETT ENCLOSING REVEREND THOMAS STANTON'S FINAL RECEIPT FOR REPAIRS TO THE MOHAWK CHURCH RG 10 VOL. 1882 FILE # 1158 PART 0 REEL # C-11106	1873

SUBJECT	FILE NAME	DATES
BARTLETT W R	W.R. BARTLETT, COMMISSIONER OF THE CENTRAL (TORONTO) SUPERINTENDENCY REQUESTS TO RESIGN HIS POSITION RG 10 VOL. 1882 FILE # 1172 PART 0 REEL # C-11106	1873
BARTLETT W R	WILLIAM PLUMMER, COMMISSIONER AT MANITOWANING APPLYING FOR THE POSITION OF W.R. BARTLETT IN TORONTO RG 10 VOL. 1883 FILE # 1176 PART 0 REEL # C-11106	1872-1873
BARTLETT W R	TYENDINAGA RESERVE - COMMISSIONER W.R. BARTLETT EXPLAINS HIS EFFORTS TO OBTAIN A SURRENDER FOR WATER LOT IN FRONT OF LOT 3, CONCESSION 2, TYENDINAGA TOWNSHIP RG 10 VOL. 1883 FILE # 1193 PART 0 REEL # C-11106	1873
BARTLETT W R	CAPE CROKER RESERVE - COMMISSIONER W.R. BARTLETT RELATING HIS PLAN FOR DISPOSING OF LOTS 8 AND 9, WEST OF GOULD AND SOUTH OF DIVISION STREET, VILLAGE OF WIARTON RG 10 VOL. 1884 FILE # 1247 PART 0 REEL # C-11106	1873
BARTLETT W R	COMMISSIONER W.R. BARTLETT SENDING LAND RETURNS FOR JANUARY FOR THE SAUGEEN AND NAWASH RESERVES RG 10 VOL. 1885 FILE # 1268 PART 0 REEL # C-11106	1873
BARTLETT W R	CAPE CROKER RESERVE - COMMISSIONER W.R. BARTLETT RETURNING TAX DEEDS FOR LOT 9, CONCESSION 17 AND LOT 7, CONCESSION 15, KEPPEL TOWNSHIP RG 10 VOL. 1885 FILE # 1316 PART 0 REEL # C-11106	1873
BARTLETT W R	ALNWICK RESERVE - COMMISSIONER W.R. BARTLETT ADVISING THAT HE HAS DISTRIBUTED THE OCTOBER, 1872 PAYMENT TO THE INDIANS RG 10 VOL. 1887 FILE # 1406 PART 0 REEL # C-11106	1873

SUBJECT	FILE NAME	DATES
BARTLETT W R	W.R. BARTLETT, COMMISSIONER OF THE CENTRAL (TORONTO) SUPERINTENDENCY SENDING THE SCHOOL RETURN FOR THE YEAR 1872 RG 10 VOL. 1888 FILE # 1431 PART 0 REEL # C-11106	1873
BARTLETT W R	COMMISSIONER W.R. BARTLETT SENDING THE REQUISITIONS FOR SALARIES AND PENSIONS FOR THE CENTRAL (TORONTO)SUPERINTENDENCY RG 10 VOL. 1889 FILE # 1462 PART 0 REEL # C-11106	1873
BARTLETT W R	W.R. BARTLETT SENDING THE MARCH LAND RETURN FOR THE CENTRAL (TORONTO) SUPERINTENDENCY RG 10 VOL. 1892 FILE # 1613 PART 0 REEL # C-11106	1873
BARTLETT W R	CAPE CROKER RESERVE - REPORT OF COMMISSIONER W.R. BARTLETT THAT THE DISPUTE OVER LOT 9, CONCESSION A, KEPPEL TOWNSHIP HAS BEEN SETTLED IN FAVOUR OF ROBERT STURGEON RG 10 VOL. 1894 FILE # 1710 PART 0 REEL # C-11107	1873
BARTLETT W R	SUPERINTENDENT W.R. BARTLETT SENDING LAND RETURNS AND BANK DRAFTS FOR APRIL FOR THE CENTRAL (TORONTO) SUPERINTENDENCY RG 10 VOL. 1895 FILE # 1773 PART 0 REEL # C-11107	1873
BARTLETT W R	CAPE CROKER RESERVE - W.R. BARTLETT TRANSMITTING A CERTIFICATE OF DEPOSIT FOR MONEY RECEIVED FROM CERTAIN NAWASH INDIANS FOR IMPROVEMENTS MADE BY CAUGHNAWAGA INDIANS RG 10 VOL. 1898 FILE # 1897 PART 0 REEL # C-11107	1873
BARTLETT W R	CAPE CROKER RESERVE - W.R. BARTLETT TRANSMITTING A BANK CERTIFICATE FOR ANNUITY MONEY DUE TO ISAAC WAHBEGENEENS RG 10 VOL. 1898 FILE # 1898 PART 0 REEL # C-12777R	1873

SUBJECT	FILE NAME	DATES
BARTLETT W R	CAPE CROKER RESERVE - W.R. BARTLETT, SUPERINTENDENT, SENDING ASSIGNMENT FOR LOT 43, CONCESSION 3, SARAWAK TOWNSHIP RG 10 VOL. 1898 FILE # 1928 PART 0 REEL # C-11107	1873
BARTLETT W R	W.R. BARTLETT SENDING ANNUAL REQUISITIONS OF SEVERAL BANDS IN THE CENTRAL (TORONTO) SUPERINTENDENCY RG 10 VOL. 1899 FILE # 1935 PART 0 REEL # C-11107	1873
BARTLETT W R	CAPE CROKER RESERVE - SUPERINTENDENT W.R. BARTLETT STATING THAT HE HAS MADE A LIST OF LOTS SOLD IN EASTNOR, LINDSAY AND ST. EDMUNDS TOWNSHIPS AND FORWARDED IT TO WILLIAM BULL RG 10 VOL. 1899 FILE # 1954 PART 0 REEL # C-11107	1873
BARTLETT W R	W.R. BARTLETT TRANSMITTING BANK DRAFTS AND CERTIFICATES FOR LAND SALES FOR THE MONTH OF MAY IN THE CENTRAL (TORONTO) SUPERINTENDENCY RG 10 VOL. 1899 FILE # 1958 PART 0 REEL # C-11107	1873
BARTLETT W R	W.R. BARTLETT TRANSMITTING PAYLISTS OF DISTRIBUTION FOR SAUGEEN AND CAPE CROKER RESERVES RG 10 VOL. 1901 FILE # 2023 PART 0 REEL # C-12777R	1873
BARTLETT W R	HEADQUARTERS - W.R. BARTLETT WRITES TO A MR. DENNIS EXPLAINING THAT HE IS UNAWARE OF WHAT BAND MAY HAVE SETTLED IN THE MUSKOKA AREA RG 10 VOL. 1991 FILE # 6721 PART 0 REEL # C-11129	1876
BARTLEY REV T EDWIN	PENETANGUISHENE AGENCY - CORRESPONDENCE REGARDING A DISPUTE OVER OWNERSHIP OF CONEY ISLAND IN GEORGIAN BAY OPPOSITE GIBSON TOWNSHIP BETWEEN REV. T. EDWIN BARTLEY AND CHARLES T. COCKING (PLANS) RG 10 VOL. 2867 FILE # 176,296-118 PART 0 REEL # C-11289	1906-1914

SUBJECT	FILE NAME	DATES
BARTMAN THOMAS	CAPE CROKER AGENCY - CORRESPONDENCE REGARDING THE SALE TO THOMAS BARTMAN OF LOT 39, CON. 1, EAST OF BURY ROAD, ST. EDMUNDS TOWNSHIP. RG 10 VOL. 2673 FILE # 134,657 PART 0 REEL # C-11261	1893-1900
BARTON JOHN	CAPE CROKER AND SAUGEEN RESERVES - CANCELLATION OF THE SALE TO JOHN BARTON OF LOT 17, CON 15, EAST OF BURY ROAD, ALBEMARLE TOWNSHIP RG 10 VOL. 2141 FILE # 29,562 PART 0 REEL # C-11167	1881
BARTRAM THOMAS	SIX NATIONS RESERVE - AGREEMENT BETWEEN JACOB S. JOHNSON AND THOMAS BARTRAM RELATIVE TO THE S 1/2 OF LOT NO. 12, TUSCARORA TOWNSHIP. RG 10 VOL. 2598 FILE # 120,804 PART 0 REEL # C-11246	1891-1892
BARTRAM WILLIAM	SIX NATIONS AGENCY - AGREEMENT BETWEEN JACOB S. JOHNSON AND WILLIAM BARTRAM AND JACOB S. JOHNSON AND GEORGE COCKRELL TO LEASE LOT 24, RIVER RANGE, TUSCARORA TOWNSHIP (LEASE) RG 10 VOL. 2897 FILE # 182,763 PART 0 REEL # C-11294	1897
BASAND THOMAS	CAUGHNAWAGA AGENCY - REQUEST OF MRS. LOUISA JACOB, WIDOW OF THE LATE THOMAS BASANO FOR ASSISTANCE IN THE CARE OF HER CHILDREN, PAUL AND MARIE. RG 10 VOL. 3080 FILE # 269,690 PART 0 REEL # C-11321	1904
BASS DAVID	SIX NATIONS RESERVE - APPLICATION FROM DAVID BASS TO PURCHASE LOTS NOS. 29 AND 30, SOUTH OF TALBOT ROAD, VILLAGE OF CAYUGA RG 10 VOL. 2595 FILE # 120,292 PART 0 REEL # C-11246	1891
BASS ISLAND-LAND	PENETANGUISHENE AGENCY - CORRESPONDENCE REGARDING THE LEASING OF BASS ISLAND IN GEORGIAN BAY RG 10 VOL. 2307 FILE # 60,724 PART 0 REEL # NOT FILMED	1885-1892

SUBJECT	FILE NAME	DATES
BASSINGTHWAIGHTE EDWARD	MANITOWANING - QUIT CLAIM DEED FROM W.H. CARNEY ASSIGNEE OF EDWARD BASSINGTHWAIGHTE, COVERING LOT NO. 3, WELLINGTON STREET NORTH, MANITOWANING RG 10 VOL. 2651 FILE # 131,624 PART 0 REEL # C-11257	1892
BASTIEN	LORETTE AGENCY - CORRESPONDENCE REGARDING TIMBER CUT ON THE LORETTE RESERVE AND CHARGES BROUGHT AGAINST MR. AGENT BASTIEN RG 10 VOL. 2378 FILE # 77,011 PART 0 REEL # C-11210	1887
BASTIEN	HEADQUARTERS - OTTAWA - ORDER OF THE HOUSE FOR COPIES OF ALL CORRESPONDENCE BETWEEN SUPERINTENDENT OF INDIAN AFFAIRS, THE CHIEFS OF THE HURON TRIBE AT LORETTE AND AGENT BASTIEN SINCE 1886 RG 10 VOL. 2807 FILE # 162,589 PART 0 REEL # C-11281	1895
BASTIEN A O	LORETTE AGENCY - INDIAN AGENT, A.O. BASTIEN IS ASKING THE DEPARTMENT WHETHER AN INDIAN WHO IS IN POSSESSION OF A SMALL LOT ON THE RESERVE, CAN BE DISPOSSESSED BY ANOTHER INDIAN RG 10 VOL. 2524 FILE # 107,751 PART 0 REEL # C-11234	1890
BASTIEN ALPHONSE OSCAR	JEUNE LORETTE AGENCY - PETITIONS OF MADAME ALPHONSE OSCAR BASTIEN, WIFE OF INDIAN AGENT BASTIEN REQUESTING THAT HIGHER EDUCATION BE MADE AVAILABLE TO HER SONS, FREE OF CHARGE RG 10 VOL. 3075 FILE # 260,900 PART 0 REEL # C-11320	1903-1929
BASTIEN ANTOINE O	JEUNE LORETTE AGENCY - CORRESPONDENCE PETITIONS, MEMORANDA AND REPORTS REGARDING NUMEROUS CHARGES BROUGHT AGAINST INDIAN AGENT ANTOINE O. BASTIEN BY MEMBERS OF THE HURONS OF LORETTE, PRIMARILY THE FAMILY OF CHIEF STANISLAS SIOUI RG 10 VOL. 2883 FILE # 179,962 PART 0 REEL # C-11291	1896-1900
BASTIEN MAURICE	LORETTE RESERVE - MAURICE BASTIEN REQUESTS AN OFFICIAL CERTIFICATE STATING THAT HE IS CHIEF OF THE HURON BAND RG 10 VOL. 2116 FILE # 22,010 PART 0 REEL # C-11161	1880

SUBJECT	FILE NAME	DATES
BASTIEN MAURICE	JEUNE LORETTE AGENCY - CORRESPONDENCE REGARDING A DEED OF SALE, FROM PAUL PICARD TO MAURICE BASTIEN, FOR PART OF LOT 1035, LORETTE RESERVE. RG 10 VOL. 2691 FILE # 139,614 PART 0 REEL # C-11264	1893
BASTIEN MAURICE JR	JEUNE LORETTE AGENCY - COPIES OF DEEDS OF SALE FROM MICHEL RENE TO NARCISSE PICARD AND MAURICE BASTIEN JR. TO MAXIME SIOUI, BOTH OF THE PARISH OF STE AMBROISE RG 10 VOL. 2773 FILE # 154,998 PART 0 REEL # C-11276	1894
BATCHAWANA-LAND	NORTHERN SUPERINTENDENCY, 3RD DIVISION - SAULT STE. MARIE - GARDEN RIVER AND BATCHAWANA LAND SALE RETURNS FOR THE MONTH OF OCTOBER, 1888. RG 10 VOL. 2434 FILE # 89,637 PART 0 REEL # C-11220	1888
BATCHEWANA	REQUEST FROM THE BATCHEWANA BAND OF INDIANS THAT A ROAD BE BUILT FROM THE SOUTHERN BOUNDARY OF PENNEFATHER TOWNSHIP TO BATCHEWANA BAY RG 10 VOL. 1991 FILE # 6758 PART 0 REEL # C-11129	1876
BATCHEWANA	SAULT STE. MARIE - SUPERINTENDENT WILLIAM VAN ABBOTT STATES THAT HE WILL NOT BE ABLE TO PAY THE BATCHEWANA AND GARDEN RIVER INDIANS UNTIL NOVEMBER RG 10 VOL. 2027 FILE # 8821 PART 0 REEL # C-11138	1877
BATCHEWANA	SAULT STE. MARIE - SUPERINTENDENT WILLIAM VAN ABBOTT SENDS THE PAYLIST OF INTEREST FOR THE GARDEN RIVER AND BATCHEWANA BAY INDIANS RG 10 VOL. 2045 FILE # 9127 PART 0 REEL # C-12778R	1878
BATCHEWANA	NORTHERN SUPERINTENDENCY - SAULT STE. MARIE - CORRESPONDENCE REGARDING INTEREST DISTRIBUTION TO THE OJIBWAYS AND OTTAWAS OF MANITOULIN ISLAND AND THE GARDEN RIVER BAND AND THE BATCHEWANA BAY BAND RG 10 VOL. 2354 FILE # 71,687 PART 0 REEL # C-12782R	1886

SUBJECT	FILE NAME	DATES
BATCHEWANA	NORTHERN SUPERINTENDENCY, 3RD DIVISION - SAULT STE. MARIE - REQUISITION FOR SALARIES AND PENSIONS TO THE BATCHEWANA AND THE GARDEN RIVER BANDS FOR THE QUARTER ENDING THE 30 H OF SEPTEMBER. RG 10 VOL. 2476 FILE # 98,837 PART 0 REEL # C-11227	1889
BATCHEWANA	NORTHERN SUPERINTENDENCY, 3RD DIVISION - SAULT STE. MARIE - LAND RETURNS FOR THE MONTH OF OCTOBER IN FAVOUR OF THE BATCHEWANA BAND. RG 10 VOL. 2483 FILE # 100,351 PART 0 REEL # C-11228	1889
BATCHEWANA	NORTHERN SUPERINTENDENCY, 3RD DIVISION - SAULT STE. MARIE - ACCOUNT OF DR. J.A. REID FOR MEDICAL ATTENDANCE ON GARDEN RIVER AND BATCHEWANA INDIANS RG 10 VOL. 2509 FILE # 105,174 PART 0 REEL # C-11231	1890
BATCHEWANA	NORTHERN SUPERINTENDENCY, 3RD DIVISION - SAULT STE. MARIE - PAYLISTS OF SALARIES AND PENSIONS TO THE GARDEN RIVER AND BATCHEWANA BANDS FOR THE QUARTER ENDING THE 30 H OF SEPTEMBER. RG 10 VOL. 2531 FILE # 109,713 PART 0 REEL # C-11234	1890
BATCHEWANA	SAULT STE. MARIE - A. SUTHERLAND IS ENQUIRING ON THE SURVEY OF THE SOUTH AND EAST SHORES OF BATCHEWANA BAY WITHIN THE TOWNSHIP OF HAVILLAND. RG 10 VOL. 2580 FILE # 117,500 PART 0 REEL # C-11243	1891
BATCHEWANA	SAULT STE. MARIE - PAYLISTS OF SALARIES TO MEMBERS OF THE GARDEN RIVER AND BATCHEWANA BANDS FOR THE QUARTER ENDING THE 30 H OF SEPTEMBER 1891. RG 10 VOL. 2592 FILE # 119,689 PART 0 REEL # C-11245	1891
BATCHEWANA	SAULT STE. MARIE - PAYLISTS FOR DISTRIBUTION OF THE INTEREST MONEY TO THE GARDEN RIVER AND THE BATCHEWANA BANDS FOR THE HALF YEAR ENDING THE 30 H OF SEPTEMBER 1891. RG 10 VOL. 2596 FILE # 120,412 PART 0 REEL # C-12787R	1891-1892

SUBJECT	FILE NAME	DATES
BATCHEWANA	NORTHERN SUPERINTENDENCY - SAULT STE. MARIE - PAYLISTS OF INTEREST DISTRIBUTION FOR THE BATCHEWANA BAND, THE AGAWA BRANCH OF THE BATCHEWANA BAND AND THE GARDEN RIVER BAND RG 10 VOL. 2772 FILE # 154,897 PART 0 REEL # C-12793R	1894-1896
BATCHEWANA	NORTHERN SUPERINTENDENCY - SAULT STE. MARIE - ROBINSON TREATY ANNUITY PAYMENTS FOR THE GARDEN RIVER, BATCHEWANA AND MICHIPICOTEN BANDS RG 10 VOL. 2811 FILE # 164,379 PART 0 REEL # C-9659R	1895-1896
BATCHEWANA	SAULT STE. MARIE AGENCY - ANNUITY INTEREST PAYMENTS TO THE GARDEN RIVER AND BATCHEWANA BANDS RG 10 VOL. 2818 FILE # 167,091 PART 0 REEL # C-9659R	1895-1896
BATCHEWANA	SAULT STE. MARIE - ANNUITY INTEREST PAYMENTS FOR THE GARDEN RIVER AND BATCHAWANA BANDS RG 10 VOL. 2882 FILE # 179,260 PART 0 REEL # C-9661R	1896-1897
BATCHEWANA	SAULT STE. MARIE - CORRESPONDENCE REGARDING THE SURVEY OF THE TOWNSHIPS OF TUPPER AND ARCHIBALD AND BROKEN TOWNSHIPS OF HAVILLAND AND LEY ON THE BATCHEWANA INDIAN RESERVE (PLANS) RG 10 VOL. 2944 FILE # 198,418 PART 0 REEL # C-11302	1898-1938
BATCHEWANA BAY-LAND	JOSEPH WILSON REPORTING THAT NO ATTEMPT HAS BEEN MADE TO OCCUPY AND SETTLE LOTS SOLD ON THE BATCHEWANA BAY RESERVE RG 10 VOL. 1893 FILE # 1679 PART 0 REEL # C-11107	1873
BATCHEWANA BAY-LAND	BATCHEWANA BAY RESERVE - LAND AGENT JOSEPH WILSON SENDING THE LAND RETURN FOR JULY RG 10 VOL. 1904 FILE # 2208 PART 0 REEL # C-11108	1873
BATCHEWANA BAY-LAND	BATCHEWANA BAY RESERVE - SURVEY AND CONSTRUCTION OF A ROAD RG 10 VOL. 1916 FILE # 2704 PART 0 REEL # C-11110	1874-1882

SUBJECT	FILE NAME	DATES
BATCHEWANA BAY-LAND	SAULT STE. MARIE AGENCY - LAND RETURNS AND CORRESPONDENCE REGARDING PROPERTY ON THE GARDEN RIVER AND BATCHEWANA BAY RESERVES AND LAIRD TOWNSHIP. RG 10 VOL. 2726 FILE # 144,159 PART 1 REEL # C-11271	1894-1903
BATCHEWANA BAY-LAND	SAULT STE. MARIE - SURVEY OF LAND IN THE TOWNPLOT IN FISHER TOWNSHIP ON THE BATCHEWANA BAY RESERVE (PLAN) RG 10 VOL. 3035 FILE # 236,280 PART 0 REEL # C-11314	1901-1931
BATCHEWANA-LAND	BATCHEWANA RESERVE - CHARLES P. BROWNE, ACTING AS LAND AGENT, INQUIRING WHETHER THE TERRITORY AT THE MOUTH OF THE RIVER CHIPPEWA IN THE TOWNSHIP OF TILLEY IS FOR SALE RG 10 VOL. 1871 FILE # 714 PART 0 REEL # C-11104	1872
BATCHEWANA-LAND	GOULAIS BAY RESERVE (BATCHEWANA) - REQUEST FROM THE MINISTRY OF MARINE AND FISHERIES TO PURCHASE THE S.E. 1/4, LOT 26, HERRICK TOWNSHIP FOR PURPOSE OF A LIGHTHOUSE RG 10 VOL. 1925 FILE # 3119 PART 0 REEL # C-11112	1874-1913
BATCHEWANA-LAND	NORTHERN SUPERINTENDENCY - SAULT STE. MARIE - CORRESPONDENCE REGARDING TIMBER LICENSES AND OPERATIONS ON THE BATCHEWANA RESERVE RG 10 VOL. 2366 FILE # 73,850 PART 1 REEL # C-11208-11209	1874-1901
BATCHEWANA-LAND	GARDEN RIVER AGENCY - CORRESPONDENCE REGARDING THE TIMBER LICENSES AND OPERATIONS OF THE ST. MAURICE LUMBER COMPANY IN GOULAIS BAY AND ON THE BATCHEWANA RESERVE RG 10 VOL. 2367 FILE # 73,850-2 PART 0 REEL # C-11209	1901-1918
BATCHEWANA-LAND	SAULT STE. MARIE AGENCY - PAYMENT OF ARREARS DUE ON LOTS IN THE GARDEN RIVER TERRITORY. ALSO LISTS OF LANDS IN BATCHEWANA DISTRICT WHICH HAVE BEEN SOLD BUT NOT PATENTED NOR IMPROVED. RG 10 VOL. 2434 FILE # 89,600 PART 16 REEL # C-11220	1911-1922

SUBJECT	FILE NAME	DATES
BATCHEWANA-LAND	NORTHERN SUPERINTENDENCY, 3RD DIVISION - SAULT STE. MARIE - LAND RETURN FOR DECEMBER 1888 IN FAVOR OF THE GARDEN RIVER AND BATCHEWANA BANDS. ALSO SOME INFORMATION REGARDING THE LAND REGULATIONS AND A FEW LAND SALES. RG 10 VOL. 2440 FILE # 91,500 PART 0 REEL # C-11221	1888-1889
BATCHEWANA-LAND	NORTHERN SUPERINTENDENCY, 3RD DIVISION - SAULT STE. MARIE - THE BATCHEWANA BAND COMPLAINS THAT THEY HAVE RECEIVED NO INTEREST MONEY FOR SOMETIME PAST AND THAT THERE ARE FOUR PAYMENTS DUE. RG 10 VOL. 2446 FILE # 93,431 PART 0 REEL # C-11222	1889
BATCHEWANA-LAND	NORTHERN SUPERINTENDENCY - 3RD DIVISION - SAULT STE. MARIE - CORRESPONDENCE REGARDING LAND RETURNS FOR THE MONTH OF MAY IN FAVOR OF THE GARDEN RIVER AND THE BATCHEWANA BAND. RG 10 VOL. 2464 FILE # 95,937 PART 0 REEL # C-11225	1889
BATCHEWANA-LAND	SAULT STE. MARIE AGENCY - CORRESPONDENCE, REPORTS, MEMORANDA, AND ORDERS IN COUNCIL REGARDING APPLICATIONS OF THE ALGOMA CENTRAL RAILWAY, THE ONTARIO AND LAKE SUPERIOR RAILWAY COMPANY, THE PACIFIC AND ATLANTIC RAILWAY COMPANY AND THE ONTARIO, HUDSON'S BAY AND WESTERN RAILWAY COMPANY TO OBTAIN SURRENDER OF PORTIONS OF THE BATCHEWANA RESERVE ON WHITEFISH ISLAND, ST. MARY'S RIVER OPPOSITE SAULT STE MARIE (PLANS, ABSTRACTS OF TITLE, DECLARATIONS) RG 10 VOL. 2824 FILE # 168,291-1 PART 0 REEL # C-11283	1895-1914
BATCHEWANA-LAND	SAULT STE. MARIE AGENCY - REQUEST FOR INFORMATION REGARDING THE SUB-DIVISION OF LAND IN THE BATCHEWANA RESERVE RG 10 VOL. 2845 FILE # 173,990 PART 0 REEL # C-11285	1896
BATEMAN GEORGE A	ALNWICK AGENCY - APPLICATION OF GEORGE A. BATEMAN TO PURCHASE ISLAND 41 IN THE ST. LAWRENCE RIVER RG 10 VOL. 3042 FILE # 236,725-107 PART 0 REEL # C-11315	1901-1902

SUBJECT	FILE NAME	DATES
BATEMAN HENRY		
	SARNIA AGENCY - LAND RETURN FOR FEBRUARY; 1 ASSIGNMENT FROM WILLIAM PRUE TO HENRY BATEMAN RG 10 VOL. 2291 FILE # 58,024 PART 0 REEL # C-11196	1885
BATEMAN JOHN		
	HIGHGATE - APPLICATION OF WILLIS N. TOBIAS TO HAVE LOT NO. 69, ON THE MORAVIAN RESERVE, LEASED TO JOHN BATEMAN FOR A PERIOD OF FIVE YEARS. RG 10 VOL. 2583 FILE # 117,888 PART 0 REEL # C-11244	1891
BATEMAN MARY		
	SARNIA RESERVE - CLAIM OF MARY (WAPOOSE) BATEMAN TO MONEY FOR IMPROVEMENTS ON THE SALE OF HER LAND IN ENNISKILLEN TOWNSHIP RG 10 VOL. 1943 FILE # 4172-1 PART 0 REEL # C-11117	1861-1934
BATEMAN WILLIAM		
	SCUGOG AGENCY - REPORTS ON VARIOUS RESERVE MATTERS SUBMITTED BY AGENT WILLIAM BATEMAN (SKETCH) RG 10 VOL. 2758 FILE # 149,865 PART 0 REEL # C-11275	1894-1895
BATSTONE RICHARD		
	CAPE CROKER AGENCY - CORRESPONDENCE FROM RICHARD BATSTONE REGARDING THE SALE OF LOT 91, EAST OF BURY ROAD, TOWNPLOT OF BURY. RG 10 VOL. 3019 FILE # 221,750 PART 0 REEL # C-11312	1900-1902
BATTICE JAMES		
	CARADOC AGENCY - APPLICATION OF CORNELIUS LOGAN AND JAMES BATTICE TO LEASE LAND BELONGING TO JAMES ALBERT ON THE CARADOC RESERVE RG 10 VOL. 2986 FILE # 213,750 PART 0 REEL # C-11306	1899
BATTISE EDITH LILLIAN		
	TYENDINAGA AGENCY - RESOLUTION OF THE BAY OF QUINTE MOHAWKS TO PERMIT EDITH LILLIAN BATTISE TO SELL HER LAND ON THE RESERVE TO JOHN BERNARD BRANT. RG 10 VOL. 3121 FILE # 329,400 PART 0 REEL # C-11327	1908-1920
BATTISE ELLEN		
	TYENDINAGA AGENCY - CORRESPONDENCE REGARDING AN EXCHANGE OF LAND BETWEEN ISAAC BATTISE AND ELLEN (MARACLE) BATTISE RG 10 VOL. 2943 FILE # 198,219 PART 0 REEL # C-11301	1898-1899

SUBJECT	FILE NAME	DATES
BATTISE ISAAC	TYENDINAGA AGENCY - CORRESPONDENCE REGARDING AN EXCHANGE OF LAND BETWEEN ISAAC BATTISE AND ELLEN (MARACLE) BATTISE RG 10 VOL. 2943 FILE # 198,219 PART 0 REEL # C-11301	1898-1899
BATTSFORD	ALNWICK AGENCY - APPLICATION OF MESSERS BUELL AND BATTSFORD, BARRISTERS OF BROCKVILLE TO PURCHASE CERTAIN ISLANDS IN THE ST. LAWRENCE RIVER ON BEHALF OF THEIR CLIENT RG 10 VOL. 3043 FILE # 236,725-118 PART 0 REEL # C-11316	1901-1911
BATTY JOHN	THESSALON AGENCY - ASSIGNMENT FROM WILLIAM WALLACE BENNETT TO JOHN BATTY OF S.E. 1/4 OF LOT 29, WESTERN PORTION, THESSALON TOWNSHIP RG 10 VOL. 2345 FILE # 69,340 PART 0 REEL # C-11205	1886
BATTY JOHN	THESSALON AGENCY - AFFIDAVIT OF SETTLEMENT BY JOHN BATTY ON S.E. 1/4 OF LOT 29, WESTERN THESSALON RG 10 VOL. 2348 FILE # 69,869 PART 0 REEL # C-11206	1886
BATTYE EDWIN	GORE BAY AGENCY - ASSIGNMENT OF LOT 5, CON. 7, GORDON TOWNSHIP FROM AARON WALKER TO EDWIN BATTYE RG 10 VOL. 2989 FILE # 215,220 PART 0 REEL # C-11307	1899
BATTYE HERBERT	GORE BAY AGENCY - CLAIMS OF JOHN W. KINNEY AND HERBERT BATTYE TO TITLE TO LOT 4, CON. 7, GORDON TOWNSHIP RG 10 VOL. 2980 FILE # 211,852 PART 0 REEL # C-11305	1899
BAUDIN A REVEREND	FORT WILLIAM AGENCY - AGREEMENT TO LEASE BETWEEN REVEREND A. BAUDIN AND JOSEPH OSHTIGWENISH RESPECTING LOT 44, ON THE FORT WILLIAM RESERVE RG 10 VOL. 3023 FILE # 226,093 PART 0 REEL # C-11312	1900-1901
BAUDIN C L	MANIWAKI RESERVE - RIVER DESERT AGENCY - AGENT C.L. BAUDIN WRITES CONCERNING RENTS DUE BY WHITES RESIDING ON THE RESERVE RG 10 VOL. 1956 FILE # 4614 PART 0 REEL # C-11120	1875

SUBJECT	FILE NAME	DATES
BAUDIN E L		
	MANIWAKI RESERVE - RIVER DESERT AGENCY - APPLICATION BY E.L. BAUDIN TO PURCHASE LOTS 111 AND 48, NORTH SIDE, NOTRE DAME STREET, MANIWAKI RG 10 VOL. 1968 FILE # 5287 PART 0 REEL # C-11123	1875
BAUDIN JOSEPH		
	NORTHERN SUPERINTENDENCY - 1ST DIVISION - MANITOWANING - JOSEPH BAUDIN REQUESTING A REFUND OF HIS MONEY FOR LOT 23, WEST OF TOWNPLOT (11 CONCESSION) OF SHAFTESBURY RG 10 VOL. 1903 FILE # 2159 PART 0 REEL # C-11108	1873
BAUDIN MR		
	MANIWAKI RESERVE - COMPLAINTS BY THE CHIEFS AGAINST MR. BAUDIN, THE PRESENT INDIAN AGENT RG 10 VOL. 1940 FILE # 3987 PART 0 REEL # C-11116	1874-1875
BAUDIN MR		
	MANIWAKI RESERVE - RIVER DESERT AGENCY - M.G. DICKISON REPORTING ON THE CENSUS MADE BY MR. BAUDIN RG 10 VOL. 1949 FILE # 4379 PART 0 REEL # C-11119	1875
BAUDIN REVEREND A		
	MANITOWANING AGENCY - CORRESPONDENCE FROM THE REVEREND A. BAUDIN, PARISH PRIEST ON THE WIKWEMIKONG RESERVE REGARDING THE CONDUCT OF THE INDIANS. RG 10 VOL. 2751 FILE # 148,137 PART 0 REEL # C-11274	1894
BAWDEN JOSEPH		
	HEADQUARTERS - JOSEPH BAWDEN OF KINGSTON ONTARIO SENDING A PRINTED COPY OF A LETTER FROM BISHOP WHIPPLE OF MINNESOTA PRINTED IN THE FRIENDS REVIEW CONCERNING MANAGEMENT OF INDIAN AFFAIRS RG 10 VOL. 1956 FILE # 4572 PART 0 REEL # C-11120	1875
BAXTER ANDREW		
	RIVER DESERT AGENCY - CORRESPONDENCE REGARDING LAND SALES TO JOHN MOAR AND MRS. ANDREW BAXTER IN THE TOWNPLOT OF MANIWAKI RG 10 VOL. 2841 FILE # 172,391 PART 2 REEL # C-11285	1902-1903

SUBJECT	FILE NAME	DATES
BAXTER ANDREW	RIVER DESERT AGENCY - RESOLUTION OF THE COUNCIL TO LEASE CERTAIN LAND ON THE RESERVE TO ANDREW BAXTER RG 10 VOL. 2920 FILE # 188,321 PART 0 REEL # C-11298	1897
BAXTER ARCHIBALD	GORE BAY AGENCY - APPLICATION OF ARCHIBALD BAXTER TO PURCHASE LOTS 33 AND 34, CON. 3 IN ROBINSON TOWNSHIP. RG 10 VOL. 3026 FILE # 228,484 PART 0 REEL # C-11313	1900-1901
BAXTER J H	ALNWICK AGENCY - APPLICATION OF J.H. BAXTER TO PURCHASE AN ISLAND IN THE ST. LAWRENCE RIVER. RG 10 VOL. 3040 FILE # 236,725-51 PART 0 REEL # C-11315	1901
BAXTER JOHN L	GORE BAY AGENCY - APPLICATION BY JOHN L. BAXTER, FOR A SETTLER'S LICENSE ON LOT 40, CON. 16, ROBINSON TOWNSHIP RG 10 VOL. 2353 FILE # 71,157 PART 0 REEL # C-11206	1886
BAXTER LYDIA ANN	NORTHERN SUPERINTENDENCY, 1ST DIVISION - MANITOWANING - APPLICATION OF LYDIA ANN BAXTER TO PURCHASE 30 FEET IN FRONT OF THE SE 1/4 OF LOT 10, WATER ST., AND THE WATER FRONTAGE IN FRONT OF THE N 1/2 OF LOT 9, WATER ST., GORE BAY RG 10 VOL. 2506 FILE # 104,671 PART 0 REEL # C-11231	1890-1893
BAXTER NATHAN	ALNWICK RESERVE - APPLICATION FROM NATHAN BAXTER TO PURCHASE BLUFF OR BALL ISLAND IN THE ST. LAWRENCE RIVER NEAR BROCKVILLE RG 10 VOL. 1872 FILE # 742 PART 0 REEL # C-11105	1872
BAXTER NATHAN	ALNWICK RESERVE - APPLICATION OF NATHAN BAXTER TO PURCHASE BLUFF OR BULL ISLAND IN THE ST. LAWRENCE RIVER RG 10 VOL. 1979 FILE # 5991 PART 0 REEL # C-11126	1876

SUBJECT	FILE NAME	DATES
BAXTER W H		
	MANITOWANING - ACCOUNTS OF W.H. BAXTER FOR HIS SERVICES AS FOREST BAILIFF IN THE AGENCY RG 10 VOL. 2635 FILE # 128,706 PART 0 REEL # C-11254	1892-1904
BAXTER WILLIAM		
	MANITOWANING AGENCY - APPLICATION OF WILLIAM BAXTER TO PURCHASE LOT 13, CON. 8 IN ASSIGINACK TOWNSHIP RG 10 VOL. 3054 FILE # 245,630 PART 0 REEL # C-11317	1902
BAY JAMES		
	CENSUS TAKEN BY REVEREND R.J. MCBRIDE OF THE INDIAN POPULATION AT JAMES BAY AND WEST OF THE QUEBEC BORDER RG 10 VOL. 2114 FILE # 21,482 PART 0 REEL # C-11161	1880
BAY JAMES		
	TREATY 9 - JAMES BAY AGENCY - DESTITUTION AND CANNIBALISM AMONG THE INDIANS OF MOOSONEE RG 10 VOL. 3174 FILE # 432,659 PART 0 REEL # C-11334	1913-1914
BAY JOHN		
	ST. REGIS AGENCY - ENQUIRY IF JOHN BAY HAS BEEN PLACED ON THE PAYLIST OF THE ST. REGIS BAND. RG 10 VOL. 2168 FILE # 34,950 PART 0 REEL # C-12779R	1881-1882
BAY MELDRUM		
	GORE BAY AGENCY - APPLICATION OF MARY WICKETT OF MELDRUM BAY TO PURCHASE LOTS 40 AND 41, CON. 11 IN DAWSON TOWNSHIP RG 10 VOL. 3051 FILE # 240,730 PART 0 REEL # C-11317	1901-1920
BAYARD PIERRE		
	CAUGHNAWAGA AGENCY - AGREEMENT OF ALEXANDER DE LORIMIER AND PIERRE BAYARD REGARDING LAND ON PRIMEAU ROAD RG 10 VOL. 2775 FILE # 155,577 PART 0 REEL # C-11277	1894
BAYER JOHN		
	MANITOWANING AGENCY - APPLICATION OF JOHN BAYER TO PURCHASE LOTS 1 AND 2 CON. 7, BIDWELL TOWNSHIP. RG 10 VOL. 3070 FILE # 255,870 PART 0 REEL # C-11320	1903

SUBJECT	FILE NAME	DATES
BAYER RHYENARD		
	MANITOWANING AGENCY - APPLICATION OF RHYENARD BAYER TO PURCHASE LOT 1, CON. 9, BIDWELL TOWNSHIP RG 10 VOL. 2969 FILE # 207,942 PART 0 REEL # C-11304	1899
BAYLISS		
	CAPE CROKER RESERVE - ASSIGNMENT OF LOT 33, CONCESSION 17, KEPPEL TOWNSHIP, MORTIMER TO BAYLISS RG 10 VOL. 1885 FILE # 1282 PART 0 REEL # C-11106	1873
BAYMOUTH ROBERT		
	MANITOWANING AGENCY - APPLICATION FROM ROBERT BAYMOUTH TO PURCHASE LOT 19, CON. 12, TEHKUMMAH TOWNSHIP RG 10 VOL. 3228 FILE # 555,408 PART 0 REEL # C-11344	1921
BAYTER DAVID		
	GORE BAY AGENCY - ASSIGNMENT OF LOT 2, NORTH PARK STREET, GORE BAY FROM THOMAS BAYTER TO DAVID BAYTER RG 10 VOL. 2980 FILE # 211,990 PART 0 REEL # C-11305	1899-1900
BAYTER THOMAS		
	GORE BAY AGENCY - ASSIGNMENT OF LOT 2, NORTH PARK STREET, GORE BAY FROM THOMAS BAYTER TO DAVID BAYTER RG 10 VOL. 2980 FILE # 211,990 PART 0 REEL # C-11305	1899-1900
BCANCOUR-LAND		
	BCANCOUR AGENCY - CLAIM OF JEAN BAPTISTE HANNIS, TO AN ISLAND ON THE BEANCOUR RESERVE AS HEIR OF URSULE MACKINACK, HIS MOTHER-IN-LAW RG 10 VOL. 2424 FILE # 87,635 PART 0 REEL # C-11218	1888
BEACHLER JACOB		
	GORE BAY AGENCY - SALE OF LOTS 8 AND 9, CON. 10, ROBINSON TOWNSHIP TO JACOB BEACHLER RG 10 VOL. 2931 FILE # 193,146 PART 0 REEL # C-11299	1897-1898
BEALL FRANCIS JOSEPH		
	ALNWICK AGENCY - SALE OF ISLAND 14A TO FRANCIS JOSEPH BEALL AND 14B TO W.H. METZLER, OF SYRACUSE N.Y., BOTH ISLANDS IN THE ST. LAWRENCE RIVER. RG 10 VOL. 3038 FILE # 236,725-6 PART 0 REEL # C-11314-11315	1901-1907

SUBJECT	FILE NAME	DATES
BEALY JAMES	ALNWICK RESERVE - APPLICATION OF THOMAS HUNT, HENRY HUNT AND JAMES BEALY TO PURCHASE THE PORTIONS OF HILL (LARUES) ISLAND WHICH THEY OCCUPY RG 10 VOL. 1933 FILE # 3430 PART 0 REEL # C-11114	1874-1875
BEANGE WILLIAM	MANITOWANING AGENCY - LIST OF 6 ASSIGNEMTNS & 2 AFFIDAVITS OF SETTLEMENT DUTIES; SUBSEQUENT CORRESPONDENCE REGARDING THE ASSIGNMENT FROM WILLIAM CLARK TO WILLIAM BEANGE OF LOT 19, CON 11, ALLAN TOWNSHIP RG 10 VOL. 2274 FILE # 54,923 PART 0 REEL # C-11193	1884-1886
BEAR RIVER	BEAR RIVER RESERVE - JOHN HARLOW REPORTING ON THE BEAR RIVER SCHOOL IN ANNAPOLIS COUNTY RG 10 VOL. 1876 FILE # 909 PART 0 REEL # C-11105	1872
BEAR RIVER	BEAR RIVER RESERVE - LETTER FROM THE DEPARTMENT TO JOHN HARLOW STATING THAT HE MAY RUN A NEW SURVEY ESTABLISHING THE RESERVE BOUNDARIES RG 10 VOL. 1957 FILE # 4661 PART 0 REEL # C-11121	1875
BEAR RIVER	BEAR RIVER RESERVE - AGENT JOHN HARLOW REPORTS THE ESTABLISHMENT OF A SCHOOL, WELL ATTENDED, ON INDIAN HILL RG 10 VOL. 2055 FILE # 9603 PART 0 REEL # C-11146	1878
BEAR RIVER	BEAR RIVER RESERVE - ELECTION OF CHIEFS RG 10 VOL. 2076 FILE # 10,987 PART 0 REEL # C-11151	1884
BEAR RIVER	DIGBY CO. AGENCY - CORRESPONDENCE REGARDING A PETITION OF GRIEVANCE FROM THE INDIANS OF THE BEAR RIVER RESERVE RG 10 VOL. 2241 FILE # 46,538 PART 0 REEL # C-11186	1888
BEAR RIVER	DIGBY COUNTY AGENCY - REQUEST FROM THOMAS C. KERR, A TEACHER AT BEAR RIVER TO BE SUPERANNUATED RG 10 VOL. 2369 FILE # 74,710 PART 0 REEL # C-11209	1891

SUBJECT	FILE NAME	DATES
BEAR RIVER	BEAR RIVER, NOVA SCOTIA - CORRESPONDENCE REGARDING THE MEDICAL ATTENDANCE TO THE INDIANS LIVING NEAR WEYMOUTH, DIGBY COUNTY. RG 10 VOL. 2599 FILE # 120,993 PART 0 REEL # C-11247	1894-1899
BEAR RIVER	CORRESPONDENCE REGARDING RULES AND REGULATIONS ON THE BEAR RIVER RESERVE IN NOVA SCOTIA. RG 10 VOL. 2701 FILE # 142,097 PART 0 REEL # C-11266	1896
BEAR RIVER-LAND	BEAR RIVER RESERVE - ELECTION OF CHIEF MALTO PICTOU AND SIX CAPTAINS RG 10 VOL. 2109 FILE # 20,040 PART 0 REEL # C-11159	1880
BEAR SARAH	CARADOC AGENCY - CORRESPONDENCE REGARDING SARAH BEAR'S CLAIM TO A SHARE OF HER LATE HUSBAND'S LAND RG 10 VOL. 2230 FILE # 44,063 PART 0 REEL # C-11184	1883-1884
BEARD B LYMAN	ALNWICK AGENCY - APPLICATION TO PURCHASE ISLAND IN THE ST. LAWRENCE RIVER BY B. LYMAN BEARD OF MONTREAL. RG 10 VOL. 2723 FILE # 144,001-139 PART 0 REEL # C-11270	1894
BEARDMAN WALTER DOUKER	CAPE CROKER AGENCY - APPLICATION FOR PATENT BY WALTER DOUKER BEARDMAN FOR LOTS 10 & 11, CON 25, AMABEL TOWNSHIP RG 10 VOL. 2297 FILE # 59,167 PART 0 REEL # C-11197	1885
BEARDMORE	CAPE CROKER AGENCY - CANCELLATION OF THE SALE OF LOT NO. 17, CON. 21, KEPPEL TOWNSHIP, OWNED BY MESSRS BEARDMORE AND COMPANY RG 10 VOL. 2653 FILE # 131,974 PART 0 REEL # C-11258	1892-1898
BEARDMORE WALTER DAUKER	CAPE CROKER AGENCY - CORRESPONDENCE REGARDING AN APPLICATION FOR PATENT BY WALTER DAUKER BEARDMORE FOR LOTS 10 & 11, CON 25, AMABEL TOWNSHIP RG 10 VOL. 2308 FILE # 60,971 PART 0 REEL # C-11199	1885

SUBJECT	FILE NAME	DATES
BEARFOOT JOHN		
	GRAND RIVER SUPERINTENDENCY, SIX NATIONS - APPLICATION OF JOHN BEARFOOT TO LEASE THE N 1/2 OF LOT 12, RIVER RANGE, ONEIDA TOWNSHIP RG 10 VOL. 2525 FILE # 107,980 PART 0 REEL # C-11234	1890
BEARFOOT REVEREND J		
	WALPOLE ISLAND AGENCY - CORRESPONDENCE REGARDING REVEREND J. BEARFOOT'S SALARY AS MISSIONARY ON WALPOLE ISLAND RG 10 VOL. 2321 FILE # 64,131 PART 0 REEL # C-11201	1885-1886
BEARMAN & MCVICARD		
	CAPE CROKER AGENCY - CORRESPONDENCE REGARDING IMPROVEMENTS MADE BY BEARMAN & MCVICARD ON SEVERAL LOTS IN LINDSAY & ST. EDMUNDS TOWNSHIPS RG 10 VOL. 2272 FILE # 54,555 PART 0 REEL # C-11192	1884
BEARMAN ROBERT P		
	CAPE CROKER AGENCY - APPLICATION FOR PATENT BY ROBERT P. BEARMAN FOR LOT 6, CON 2, EAST OF BURY ROAD, ST. EDMUNDS TOWNSHIP RG 10 VOL. 2294 FILE # 58,818 PART 0 REEL # C-11196	1885
BEARMAN ROBERT PATERSON		
	CAPE CROKER AGENCY - APPLICATIONS FOR PATENT; 1) BY DONALD MUNROE FOR S 1/2 OF LOT 14, CON 1, & LOT 13, CON 1, SARAWAK TOWNSHIP; 2) BY ROBERT PATERSON BEARMAN FOR LOT 1, CON 8, EAST OF BURY ROAD, ST. EDMUNDS TOWNSHIP RG 10 VOL. 2320 FILE # 63,897 PART 0 REEL # C-11201	1885-1886
BEATLY DAVID		
	GORE BAY AGENCY - CORRESPONDENCE REGARDING DAVID BEATLY'S APPLICATION FOR PATENTS FOR LOT 1 AND 2, HALL STREET N., VILLAGE OF GORE BAY RG 10 VOL. 2372 FILE # 75,157 PART 0 REEL # C-11209	1887
BEATTIE ANDREW		
	WESTERN SUPERINTENDENCY, 1 DIVISION - SARNIA - APPLICATION OF ANDREW BEATTIE FOR A PATENT COVERING LOT NO. 19, RANGE 8, FRANCIS SURVEY, TOWN OF SARNIA. RG 10 VOL. 2518 FILE # 106,808 PART 0 REEL # C-11233	1890

SUBJECT	FILE NAME	DATES
BEATTIE JAMES STANLEY	PENETANGUISHENE AGENCY - SALE OF CERTAIN ISLANDS IN GEORGIAN BAY OPPOSITE FREEMAN TOWNSHIP TO THE HONOURABLE WALLACE NESBITT AND JAMES STANLEY BEATTIE RG 10 VOL. 2865 FILE # 176,296-99 PART 0 REEL # C-11289	1906-1931
BEATTIE JOHN	MORAVIAN RESERVE - REPORT BY AGENT JOHN BEATTIE ON THE SCHOOL RG 10 VOL. 2100 FILE # 17,643 PART 0 REEL # C-11157	1879-1885
BEATTIE JOHN	MORAVIAN RESERVE - AGENT JOHN BEATTIE INQUIRES IF HE HAS POWER TO ACT AS A JUSTICE OF THE PEACE RG 10 VOL. 2102 FILE # 18,511 PART 0 REEL # C-11158	1880
BEATTIE JOHN	MORAVIAN RESERVE - AGENT JOHN BEATTIE SENDS A REQUISITION FOR SALARIES OF THE CHIEF, SECRETARY AND COUNCILLORS RG 10 VOL. 2109 FILE # 19,694 PART 0 REEL # C-11159	1880
BEATTIE JOHN	MORAVIAN RESERVE - AGENT JOHN BEATTIE SENDS THE DISTRIBUTION PAYLIST AND EXPLAINS WHY JOHN AND JONAS NOAH WOULD NOT SIGN IT RG 10 VOL. 2111 FILE # 20,508 PART 0 REEL # C-11160	1880
BEATTIE JOHN	MORAVIAN RESERVE - AGENT JOHN BEATTIE SENDS THE ACCOUNTS OF THE MORAVIANS OF THE THAMES RG 10 VOL. 2141 FILE # 29,352 PART 0 REEL # C-11167	1881
BEATTIE JOHN	WESTERN SUPERINTENDENCY, 3RD DIVISION - HIGHGATE - LETTER REQUESTING THAT MR. TAYLOR BE REFERRED TO INDIAN AGENT, JOHN BEATTIE. RG 10 VOL. 2441 FILE # 91,720 PART 0 REEL # C-11221	1888
BEATTIE JOHN	HIGHGATE - INDIAN AGENT JOHN BEATTIE IS REQUESTING AN EXPLANATION OF SECTION 106 OF THE INDIAN ACT RELATIVE TO ADULTERY AND PROSTITUTION. RG 10 VOL. 2591 FILE # 119,529 PART 0 REEL # C-11245	1891

SUBJECT	FILE NAME	DATES
BEATTIE JOHN	HIGHGATE - INSPECTOR A. DINGMAN IS REPORTING THAT INDIAN AGENT JOHN BEATTIE IS GRANTING ORDERS TO INDIANS IN DISREGARD OF THE INSTRUCTIONS FROM THE DEPARTMENT OF INDIAN AFFAIRS RG 10 VOL. 2637 FILE # 128,748 PART 0 REEL # C-11254	1892-1893
BEATTIE JOHN	MORAVIAN OF THE THAMES - REPORT FROM AGENT JOHN BEATTIE REGARDING INTEREST MONEY PAID TO BAND MEMBERS. RG 10 VOL. 2742 FILE # 145,921 PART 0 REEL # C-12791R	1894
BEATTIE JOHN	MORAVIANS OF THE THAMES - REPORT SUBMITTED BY AGENT JOHN BEATTIE TO J. MAYNE DALY, SUPERINTENDENT GENERAL SUGGESTING SOME IMPROVEMENTS IN THE METHODS OF MAKING INTEREST PAYMENTS RG 10 VOL. 2802 FILE # 160,937 PART 0 REEL # C-11281	1895
BEATTIES JOHN	MORAVIAN RESERVE - AGENT JOHN BEATTIES SENDS THE PAYLIST OF DISTRIBUTION OF INTEREST MONEY RG 10 VOL. 2140 FILE # 29,140 PART 0 REEL # C-11167	1881
BEATTLE JOHN	MORAVIAN RESERVE - AGENT JOHN BEATTIE SENDING THE FALL PAY LIST RG 10 VOL. 2097 FILE # 16,873 PART 0 REEL # C-12778R	1879
BEATTY	CAPE CROKER RESERVE - REQUEST FROM PATTERSON, BEATTY AND HAMILTON FOR CERTIFICATES FOR LOT 25, CONCESSION 25, KEPPEL TOWNSHIP. REQUEST FOR CERTIFICATE FOR LOT 20 ON BIG ISLAND IN PRINCE EDWARD COUNTY RELATING TO ALNWICK INDIANS RG 10 VOL. 1866 FILE # 481 PART 0 REEL # C-11104	1872
BEATTY	SIX NATIONS RESERVE - BARRISTERS BEATTY, HAMILTON AND CASSELS INQUIRING ABOUT LAND GRANTED TO WILLIAM CLAUS FROM LORD SELKIRK, MOULTON TOWNSHIP, HALDIMAND COUNTY RG 10 VOL. 2014 FILE # 7993 PART 0 REEL # C-11134	1877

SUBJECT	FILE NAME	DATES
BEATTY GORDON ALLAN	MANITOWANING AGENCY - APPLICATION OF W.A. BEATTY AND GORDON ALLAN BEATTY TO PURCHASE LOTS 7, 8, 9, 10, 11 AND 12, CON. A IN SHEQUIANDAH TOWNSHIP RG 10 VOL. 2903 FILE # 185,318 PART 0 REEL # C-11295	1897-1898
BEATTY W A	MANITOWANING AGENCY - APPLICATION OF W.A. BEATTY AND GORDON ALLAN BEATTY TO PURCHASE LOTS 7, 8, 9, 10, 11 AND 12, CON. A IN SHEQUIANDAH TOWNSHIP RG 10 VOL. 2903 FILE # 185,318 PART 0 REEL # C-11295	1897-1898
BEATTY WILLIAM	RAMA AGENCY - CORRESPONDENCE AND ACCOUNTS IN CONNECTION WITH THE ESTABLISHMENT AND MAINTENANCE OF A PARK ON THE RAMA RESERVE. LAND WAS PURCHASED FROM A PORTION OF THE WILLIAM BEATTY ESTATE RG 10 VOL. 3163 FILE # 371,034 PART 0 REEL # C-11333	1910-1934
BEAUBEAN D O	SAINT FRANCOIS AGENCY - AUTHORIZATION FROM FRANCOIS COURCHAINE ET AL GRANTING D.O. BEAUBEAN POWER OF ATTORNEY CONCERNING LAND DOCUMENTS RG 10 VOL. 2084 FILE # 12,761 PART 0 REEL # C-11153	1879
BEAUCAGE JOSEPH	PARRY SOUND SUPERINTENDENCY - CHARGES AGAINST PETER MCLEOD FOR STABBING JOSEPH BEAUCAGE OF THE NIPISSING BAND, DROPPED FOR INSUFFICIENT EVIDENCE RG 10 VOL. 3056 FILE # 248,270 PART 0 REEL # C-9667R	1902
BEAUCHEMIN	PIERREVILLE AGENCY - ACCOUNT OF MESSERS BEAUCHEMIN AND BROTHERS FOR LUMBER RG 10 VOL. 2794 FILE # 157,719 PART 0 REEL # C-11280	1894-1895
BEAUCHEMIN C F	SAINT FRANCOIS AGENCY - APPLICATION OF C.F. BEAUCHEMIN, OWNER OF THE ST. LAWRENCE TELEPHONE LINE FOR PERMISSION TO RUN LINES OVER A PORTION OF THE ABENAKIS RESERVE RG 10 VOL. 2992 FILE # 216,700 PART 0 REEL # C-11307	1899-1907

SUBJECT	FILE NAME	DATES
BEAUDIN J H		
	MANITOWANING AGENCY - JOHN R. BLACK, J.H. BEAUDIN AND JABEZ BRYANT APPLYING TO PURCHASE LOTS IN TOWNPLOT OF SHAFTESBURY RG 10 VOL. 3173 FILE # 425,820 PART 0 REEL # C-11334	1913
BEAUGRAND JOSEPH		
	TEMISCAMINGUE AGENCY - AGREEMENT BETWEEN JOSEPH POLSON AND JOSEPH BEAUGRAND DIT CHAMPAGNE TO SELL LOTS 18 AND 19 BLOCK "2", TEMISCAMINGUE RESERVE. RG 10 VOL. 3120 FILE # 327,840 PART 0 REEL # C-11327	1908-1920
BEAUGRAND JOSEPH		
	TEMISCAMINGUE AGENCY - AGREEMENT BETWEEN MRS. GEORGE MCBRIDE AND JOSEPH BEAUGRAND FOR SALE OF LOT 19, QUINZE FRONT, TEMISCAMINGUE RESERVE RG 10 VOL. 3149 FILE # 354,458 PART 0 REEL # C-11330	1909-1911
BEAULIEU PETER WILLIAM JAMES		
	NORTHERN SUPERINTENDENCY, 3RD DIVISION - SAULT STE. MARIE - TRANSFER FROM THOMAS MCCREA TO PETER WILLIAM JAMES BEAULIEU OF THE N.E. 1/4, SEC. 12, WESTERN PORTION OF THE TOWNSHIP OF THESSALON RG 10 VOL. 2443 FILE # 92,634 PART 0 REEL # C-11221	1889
BEAUSOLEIL		
	PENETANGUISHENE AGENCY - CORRESPONENCE REGARDING INTEREST DISTRIBUTION TO THE CHIPPEWAS OF BEAUSOLEIL; PAYLIST RG 10 VOL. 2345 FILE # 69,243 PART 0 REEL # C-12782R	1886
BEAUSOLEIL		
	PENETANGUISHENE AGENCY - CORRESPONDENCE REGARDING INTEREST DISTRIBUTION TO THE CHIPPEWAS OF BEAUSOLEIL; PAYLISTS RG 10 VOL. 2355 FILE # 71,736 PART 0 REEL # C-12782R	1886-1887
BEAUSOLEIL		
	PENETANGUISHENE AGENCY - CORRESPONDENCE REGARDING INTEREST DISTRIBUTION TO THE CHIPPEWAS OF BEAUSOLEIL; PAYLIST RG 10 VOL. 2380 FILE # 77,849 PART 0 REEL # C-12782	1887

SUBJECT	FILE NAME	DATES
BEAUSOLEIL	PENETANGUISHENE AGENCY - PAYLISTS FOR SALARIES AND PENSIONS FOR THE CHIPPEWAS OF BEAUSOLEIL RG 10 VOL. 2388 FILE # 79,726 PART 0 REEL # C-11212	1887-1888
BEAUSOLEIL	PENETANGUISHENE AGENCY - PAYLIST OF INTEREST DISTRIBUTION TO THE CHIPPEWAS OF BEAUSOLEIL RG 10 VOL. 2392 FILE # 80,133 PART 0 REEL # C-12782	1887-1888
BEAUSOLEIL	PENETANGUISHENE AGENCY - CORRESPONDENCE REGARDING INTEREST DISTRIBUTION TO THE CHIPPEWAS OF BEAUSOLEIL; PAYLIST RG 10 VOL. 2397 FILE # 82,290 PART 0 REEL # C-12782R	1888
BEAUSOLEIL	PENETANGUISHENE AGENCY - CORRESPONDENCE REGARDING INTEREST DISTRIBUTION TO THE CHIPPEWAS OF BEAUSOLEIL; PAYLIST RG 10 VOL. 2410 FILE # 84,866 PART 0 REEL # C-12783R	1888
BEAUSOLEIL	PENETANGUISHENE AGENCY - CORRESPONDENCE REGARDING INTEREST DISTRIBUTION TO THE CHIPPEWAS OF BEAUSOLEIL; PAYLIST RG 10 VOL. 2422 FILE # 87,167 PART 0 REEL # C-12783R	1888
BEAUSOLEIL	PENETANGUISHENE AGENCY - PAYLIST FOR DISTRIBUTION OF INTEREST MONEY TO THE CHIPPEWAS OF BEAUSOLEIL FOR THE FALL OF 1888. RG 10 VOL. 2432 FILE # 89,443 PART 0 REEL # C-12783R	1888
BEAUSOLEIL	PENETANGUISHENE AGENCY - PAYMENT OF THE INTEREST MONEY TO THE CHIPPEWAS OF BEAUSOLEIL. RG 10 VOL. 2441 FILE # 92,101 PART 0 REEL # C-12783R	1889
BEAUSOLEIL	PENETANGUISHENE AGENCY - INTEREST MONEY FOR DISTRIBUTION TO THE CHIPPEWAS OF BEAUSOLEIL FOR THE QUARTER ENDING THE 31 OF MARCH. RG 10 VOL. 2453 FILE # 94,644 PART 0 REEL # C-12783R	1889

SUBJECT	FILE NAME	DATES
BEAUSOLEIL	PENETANGUISHENE AGENCY - PAYMENT OF ANNUITIES TO THE CHIPPEWA BAND OF BEAUSOLEIL FOR THE QUARTER ENDING THE 30 H OF JUNE RG 10 VOL. 2469 FILE # 97,140 PART 0 REEL # C-12784R	1889
BEAUSOLEIL	NORTHERN SUPERINTENDENCY, 1 DIVISION - MANITOWANING - FRANCIS ASSINEMAI OR OZOMAGOSH OF SPANISH RIVER BAND WHO IS MARRIED TO A WOMAN OF THE CHIPPEWAS OF BEAUSOLEIL APPLIES TO HAVE HIS CHILD PLACED ON THE PAYLIST OF THE ROBINSON TREATY ANNUITIES RG 10 VOL. 2477 FILE # 99,113 PART 0 REEL # C-11227	1889
BEAUSOLEIL	PENETANGUISHENE AGENCY - PAYLISTS FOR SALARIES AND PENSIONS TO THE CHIPPEWAS OF BEAUSOLEIL FOR THE SEPTEMBER QUARTER RG 10 VOL. 2478 FILE # 99,123 PART 0 REEL # C-11227	1889
BEAUSOLEIL	PENETANGUISHENE AGENCY - PAYLISTS FOR DISTRIBUTION OF THE INTEREST MONEY TO THE CHIPPEWAS OF BEAUSOLEIL FOR THE QUARTER ENDING THE 30 H OF SEPTEMBER. RG 10 VOL. 2479 FILE # 99,509 PART 0 REEL # C-12784R	1889
BEAUSOLEIL	PENETANGUISHENE AGENCY - INTEREST MONEY FOR DISTRIBUTION TO THE CHIPPEWAS OF BEAUSOLEIL FOR THE QUARTER ENDING IN MARCH RG 10 VOL. 2509 FILE # 105,225 PART 0 REEL # C-12784R	1890
BEAUSOLEIL	PENETANGUISHENE AGENCY - PAYLISTS OF SALARIES AND PENSIONS TO MEMBERS OF THE CHIPPEWAS OF BEAUSOLEIL FOR THE SEPTEMBER AND DECEMBER QUARTERS OF 1891 AND FOR THE QUARTER ENDING THE 31 OF MARCH 1892. RG 10 VOL. 2598 FILE # 120,617 PART 0 REEL # C-11246	1891-1892
BEAUSOLEIL	PENETANGUISHENE AGENCY - ANNUITY INTEREST PAYMENTS FOR THE CHIPPEWAS OF BEAUSOLEIL RG 10 VOL. 2896 FILE # 182,472 PART 0 REEL # C-9662R	1897

SUBJECT	FILE NAME	DATES
BEAUSOLEIL	MEMORANDUM REGARDING EXPENDITURE AND RECEIPTS CHARGEABLE TO THE FUNDS OF THE CHIPPEWA OF SNAKE ISLAND, BEAUSOLEIL AND RAMA FOR THE YEAR 1911-1912 RG 10 VOL. 3169 FILE # 400,903 PART 0 REEL # C-11333	1911-1912
BEAUSOLEIL AND CHRISTIAN ISLAND	BEAUSOLEIL AND CHRISTIAN ISLAND AGENCY - JUNE PAYLIST OF INTEREST MONEY TO THE CHRISTIAN ISLAND BAND RG 10 VOL. 2238 FILE # 45,774 PART 0 REEL # C-12780R	1883
BEAUSOLEIL AND CHRISTIAN ISLAND	BEAUSOLEIL AND CHRISTIAN ISLAND AGENCY - PAYLIST OF SALARIES AND PENSIONS OF THE CHRISTIAN ISLAND BAND FOR THE QUARTER ENDING 30 SEPTEMBER RG 10 VOL. 2238 FILE # 45,798 PART 0 REEL # C-11185	1883
BEAUSOLEIL AND CHRISTIAN ISLAND	BEAUSOLEIL AND CHRISTIAN ISLAND AGENCY - CORRESPONDENCE REGARDING THE DESIRE OF THE CHIPPEWAS OF CHRISTIAN ISLAND TO REMOVE THE REST OF THE BAND FROM MANITOULIN AND PARRY ISLANDS, TO CHRISTIAN ISLAND RG 10 VOL. 2239 FILE # 46,055 PART 0 REEL # C-11185	1883
BEAUSOLEIL AND CHRISTIAN ISLAND	BEAUSOLEIL AND CHRISTIAN ISLAND AGENCY - CORRESPONDENCE REGARDING DISTRIBUTION TO THE CHIPPEWAS OF BEAUSOLEIL RG 10 VOL. 2241 FILE # 46,735 PART 0 REEL # C-11186	1883
BEAUSOLEIL AND CHRISTIAN ISLAND	BEAUSOLEIL AND CHRISTIAN ISLAND AGENCY - CORRESPONDENCE REGARDING THE DISMISSAL OF THEIR SECRETARY DAVID ASSANCE, BY THE CHRISTIAN ISLAND BAND RG 10 VOL. 2245 FILE # 47,525 PART 0 REEL # C-11187	1883
BEAUSOLEIL AND CHRISTIAN ISLAND	BEAUSOLEIL AND CHRISTIAN ISLAND AGENCY - PAYLIST FOR THE CHIPPEWAS OF CHRISTIAN ISLAND RG 10 VOL. 2246 FILE # 47,622 PART 0 REEL # C-12780R	1883

SUBJECT	FILE NAME	DATES
BEAUSOLEIL AND CHRISTIAN ISLAND	BEAUSOLEIL AND CHRISTIAN ISLAND AGENCY - LETTER REGARDING THE DISTRIBUTION TO THE CHIPPEWAS OF BEAUSOLEIL RG 10 VOL. 2247 FILE # 48,270 PART 0 REEL # C-11187	1884
BEAUSOLEIL AND CHRISTIAN ISLAND	BEAUSOLEIL AND CHRISTIAN ISLAND AGENCY - PAYLIST FOR THE CHIPPEWAS OF CHRISTIAN ISLAND RG 10 VOL. 2250 FILE # 48,973 PART 0 REEL # C-12780R	1884
BEAUSOLEIL AND CHRISTIAN ISLAND	BEAUSOLEIL AND CHRISTIAN ISLAND AGENCY - CORRESPONDENCE REGARDING SALARIES AND PENSIONS FOR THE CHRISTIAN ISLAND BAND RG 10 VOL. 2251 FILE # 49,358 PART 0 REEL # C-11188	1884
BEAUSOLEIL AND CHRISTIAN ISLAND	BEAUSOLEIL AND CHRISTIAN ISLAND AGENCY - CORRESPONDENCE REGARDING THE INTEREST DISTRIBUTION TO THE CHIPPEWAS OF BEAUSOLEIL RG 10 VOL. 2255 FILE # 50,247 PART 0 REEL # C-12780R	1884
BEAUSOLEIL AND CHRISTIAN ISLAND	BEAUSOLEIL AND CHRISTIAN ISLAND AGENCY - CORRESPONDENCE REGARDING INTEREST DISTRIBUTION TO THE CHIPPEWAS OF BEAUSOLEIL; PAYLIST RG 10 VOL. 2261 FILE # 52,722 PART 0 REEL # C-12780R	1884
BEAUSOLEIL AND CHRISTIAN ISLAND	BEAUSOLEIL AND CHRISTIAN ISLAND AGENCY - CORRESPONDENCE REGARDING A PETITION FROM THE INDIANS OF CHRISTIAN ISLAND FOR MONEY TO BUY A THRASHING MACHINE RG 10 VOL. 2270 FILE # 54,125 PART 0 REEL # C-11192	1884
BEAUSOLEIL AND CHRISTIAN ISLAND	BEAUSOLEIL AND CHRISTIAN ISLAND AGENCY - REPORT OF AN INSPECTION TOUR OF CHRISTIAN ISLAND RESERVE BY A. DINGMAN, INSPECTOR OF INDIAN AGENCIES AND RESERVES RG 10 VOL. 2270 FILE # 54,173 PART 0 REEL # C-11192	1884

SUBJECT	FILE NAME	DATES
BEAUSOLEIL AND CHRISTIAN ISLAND-LAND	BEAUSOLEIL AND CHRISTIAN ISLAND AGENCY - CORRESPONDENCE REGARDING ISLANDS IN GEORGIAN BAY RG 10 VOL. 2270 FILE # 54,268 PART 0 REEL # C-11192	1884-1947
BEAUSOLEIL AND CHRISTIAN ISLAND	BEAUSOLEIL AND CHRISTIAN ISLAND AGENCY - CORRESPONDENCE REGARDING INTEREST DISTRIBUTION TO THE CHIPPEWAS OF BEAUSOLEIL RG 10 VOL. 2277 FILE # 55,345 PART 0 REEL # C-12781R	1884-1885
BEAUSOLEIL AND CHRISTIAN ISLAND	BEAUSOLEIL AND CHRISTIAN ISLAND AGENCY - CORRESPONDENCE REGARDING INTEREST DISTRIBUTION TO THE CHIPPEWAS OF BEAUSOLEIL; PAYLIST RG 10 VOL. 2283 FILE # 56,701 PART 0 REEL # C-12781R	1885
BEAUSOLEIL AND GEORGINA ISLAND	BEAUSOLEIL AND GEORGINA ISLAND AGENCY - CORRESPONDENCE REGARDING INTEREST DISTRIBUTION TO THE CHIPPEWAS OF BEAUSOLEIL RG 10 VOL. 2294 FILE # 58,571 PART 0 REEL # C-12781R	1885
BEAUSOLEIL BAND	BEAUSOLEIL BAND - CHRISTIAN ISLAND AGENCY - PAYLIST FOR DISTRIBUTION OF INTEREST MONEY TO THE CHIPPEWAS OF CHRISTIAN ISLAND RG 10 VOL. 2224 FILE # 43,951 PART 0 REEL # C-12780R	1883
BEAUSOLEIL BAND	BEAUSOLEIL BAND - CHRISTIAN ISLAND AGENCY - CORRESPONDENCE REGARDING THE GRANTING OF SALARIES & PENSIONS BY THE CHIPPEWAS OF CHRISTIAN ISLAND RG 10 VOL. 2227 FILE # 43,971 PART 0 REEL # C-11183	1883
BEAUSOLEIL BAND	PENETANGUISHENE AGENCY - CORRESPONDENCE REGARDING INTEREST DISTRIBUTION TO THE CHIPPEWAS OF BEAUSOLEIL BAND AND CHRISTIAN ISLAND RG 10 VOL. 2374 FILE # 75,701 PART 0 REEL # C-12782R	1887
BEAUSOLEIL ISLAND	BEAUSOLEIL AND CHRISTIAN ISLAND AGENCY - CORRESPONDENCE REGARDING THE DISTRIBUTION TO THE CHIPPEWAS OF BEAUSOLEIL RG 10 VOL. 2213 FILE # 42,814 PART 0 REEL # C-12780R	1883

SUBJECT	FILE NAME	DATES
BEAUVAIS FRANK		
	CAUGHNAWAGA AGENCY - ESTATE OF THE LATE FRANK BEAUVAIS, OF THE CAUGHNAWAGA BAND AND CUSTODY OF HIS ONLY CHILD LOUIS AWENNATEKA AWARDED TO HIS WODOW MAGGIE WILLIAMS RG 10 VOL. 3056 FILE # 247,900 PART 0 REEL # C-9667R	1902-1903
BEAUVAIS JOHN		
	CAUGHNAWAGA AGENCY - ESTATE OF THE LATE JOHN BEAUVAIS AND CLAIM TO HIS LAND BY HIS DAUGHTER MRS. JOSEPH NORTON RG 10 VOL. 2954 FILE # 203,240 PART 0 REEL # C-9663R	1898
BEAUVAIS LOUIS KENMENTISHON		
	CAUGHNAWAGA AGENCY - AGENT J. BLAIN FORWARDING A DOCUMENT RELATIVE TO A SALE BY NAPOLEON OUAKARAHETE JOHNSON TO LOUIS KENMENTISHON BEAUVAIS OF A HOLDING ON THE CAUGHNAWAGA RESERVE RG 10 VOL. 3160 FILE # 363,313 PART 0 REEL # C-11332	1910
BEAUVAIS MICHEL		
	ST. REGIS AGENCY - ESTATE OF THE LATE MICHEL BEAUVAIS (BOVA) (LEASES, PLANS). RG 10 VOL. 3032 FILE # 234,480 PART 0 REEL # C-9666R	1901-1913
BEAUVAIS PETER		
	CAUGHNAWAGA AGENCY - TRANSFER OF DEED FROM PETER BEAUVAIS TO J. WARRIENTE JACKS RG 10 VOL. 2810 FILE # 163,733 PART 0 REEL # C-11282	1895
BEAUVAIS SOSE		
	CAUGHNAWAGA RESERVE - THE COUNCIL REQUESTING APPROVAL TO GRANT SOSE AKWIRANETON, ALIAS BEAUVAIS, A LOCATION ON THE RESERVE FOR THE PURPOSE OF BUILDING A HOUSE RG 10 VOL. 3160 FILE # 363,039 PART 0 REEL # C-11332	1910
BEAUVIN LOUIS		
	CAUGHNAWAGA RESERVE - LOUIS BEAUVIN REQUESTING ASSISTANCE TO MOVE HIS FAMILY FROM OWEN SOUND TO CAUGHNAWAGA RG 10 VOL. 1875 FILE # 881 PART 0 REEL # C-11105	1872

SUBJECT	FILE NAME	DATES
BEAVER	ALNWICK AGENCY - AGREEMENT BETWEEN ROBERT GRAY, MRS. BEAVER AND JACOB HERRINGTON FOR THE LEASE OF PARTS OF LOCATIONS 80 AND 81, ALNWICK RESERVE. RG 10 VOL. 2624 FILE # 126,364 PART 0 REEL # C-11252	1892
BEAVER ALMIRA	ALNWICK AGENCY - AGREEMENT TO LEASE LAND ON THE ALNWICK RESERVE FROM ALMIRA BEAVER, WIDOW OF WILLIAM H. BEAVER TO HUGH FLEMMING RG 10 VOL. 2842 FILE # 173,014 PART 0 REEL # C-11285	1896
BEAVER BURNWELL	WESTERN SUPERINTENDENCY, 2ND DIVISION - STRATHROY - BURWELL BEAVER A CHIPPEWA OF THE THAMES, IS REQUESTING THE DEPARTMENT OF INDIAN AFFAIRS TO SEND HIM THE RENT MONEY PAID FOR THE LEASING OF HIS LAND. RG 10 VOL. 2512 FILE # 105,920 PART 0 REEL # C-11232	1890
BEAVER BURWELL	CARADOC AGENCY - CORRESPONDENCE REGARDING CHARGES BROUGHT AGAINST NELSON BEAVER BY HIS WIFE HELEN AND SON BURWELL RG 10 VOL. 2383 FILE # 78,721 PART 0 REEL # C-11212	1887-1895
BEAVER CELILIA	ALNWICK AGENCY - AGREEMENT TO LEASE LAND ON THE ALNWICK RESERVE FROM HIRAM BEAVER AND MRS. HIRAM (CECILIA) BEAVER, WIDOW OF SCOTT BEAVER TO WILLIAM LEEPER AND THOMAS GEORGE RG 10 VOL. 2846 FILE # 174,007 PART 0 REEL # C-11285	1896-1897
BEAVER ELIZABETH	ALNWICK AGENCY - RESOLUTION OF THE ALNWICK INDIANS GRANTING LOCATIONS 8 AND 52 TO ELIZABETH BEAVER. RG 10 VOL. 2665 FILE # 133,311 PART 0 REEL # C-11259	1892-1893
BEAVER ELIZABETH	ALNWICK AGENCY - AGREEMENT BETWEEN ELIZABETH BEAVER AND JAMES ROBERTS TO LEASE A PART OF LOCATION 52 ON THE ALNWICK RESERVE RG 10 VOL. 2916 FILE # 186,064 PART 0 REEL # C-11298	1897

SUBJECT	FILE NAME	DATES
BEAVER GEORGE	ALNWICK AGENCY - ACCOUNTS OF GEORGE BEAVER AND ROBERT GRAY FOR DIGGING GRAVES. RG 10 VOL. 2573 FILE # 116,532 PART 0 REEL # C-11241	1891-1892
BEAVER HELEN	CARADOC AGENCY - CORRESPONDENCE REGARDING CHARGES BROUGHT AGAINST NELSON BEAVER BY HIS WIFE HELEN AND SON BURWELL RG 10 VOL. 2383 FILE # 78,721 PART 0 REEL # C-11212	1887-1895
BEAVER HIRAM	ALNWICK AGENCY - CORRESPONDENCE REGARDING THE LEASING BY HIRAM BEAVER TO HUGH DIVINEY, OF THE S. PART OF LOCATION 77, ALNWICK RESERVE. RG 10 VOL. 2686 FILE # 138,173 PART 0 REEL # C-11263	1893
BEAVER HIRAM	ALNWICK AGENCY - AGREEMENT TO LEASE LAND ON THE ALNWICK RESERVE FROM HIRAM BEAVER AND MRS. HIRAM (CECILIA) BEAVER, WIDOW OF SCOTT BEAVER TO WILLIAM LEEPER AND THOMAS GEORGE RG 10 VOL. 2846 FILE # 174,007 PART 0 REEL # C-11285	1896-1897
BEAVER HIRAM	ALNWICK AGENCY - AGREEMENT BETWEEN HIRAM BEAVER AND WILLIAM LEEPER, TO LEASE FIVE ACRES OF LOCATION 78 ON THE ALNWICK RESERVE RG 10 VOL. 2881 FILE # 179,187 PART 0 REEL # C-11291	1896
BEAVER HIRAM	ALNWICK AGENCY - AGREEMENT BETWEEN HIRAM BEAVER AND WILLIAM LEEPER TO LEASE LOCATIONS 77 AND 78 ON THE ALNWICK RESERVE RG 10 VOL. 2931 FILE # 193,257 PART 0 REEL # C-11299	1897
BEAVER J NELSON	CARADOC AGENCY - REQUEST FROM J. NELSON BEAVER TO BE GRANTED TITLE TO LAND OCCUPIED BY HIM ON THE CARADOC RESERVE. RG 10 VOL. 2145 FILE # 30,299 PART 0 REEL # C-11168	1881

SUBJECT	FILE NAME	DATES
BEAVER JAMES	SIX NATIONS AGENCY - ESTATE OF THE LATE MARGARET BEAVER AND CLAIM OF HER DAUGHTER SUSAN DAVY AND HER BROTHER JAMES BEAVER TO LOT 2, CON. 6, ONEIDA TOWNSHIP (COPY OF WILL). RG 10 VOL. 3112 FILE # 318,833 PART 0 REEL # C-9667R	1907-1908
BEAVER JOHN	ALNWICK AGENCY - REQUEST FROM THE WIDOW OF JOHN BEAVER TO BUILD A HOUSE FROM THE ACCUMULATION OF HER RENTS RG 10 VOL. 2239 FILE # 46,030 PART 0 REEL # C-11185	1883
BEAVER JOHN A	SIX NATIONS AGENCY - AGREEMENT BETWEEN JOHN A. BEAVER AND JACOB RUNCHY TO LEASE THE N 1/2 OF LOT 6, CON. 4, ONEIDA TOWNSHIP (LEASE) RG 10 VOL. 2817 FILE # 166,773 PART 0 REEL # C-11282	1895-1896
BEAVER JOSEPH	ALNWICK AGENCY - AGREEMENT BETWEEN Z. WHITE AND JOSEPH BEAVER FOR THE ERECTION OF A HOUSE ON LOCATION 84, ALNWICK RESERVE. RG 10 VOL. 2479 FILE # 99,500 PART 0 REEL # C-11227	1889
BEAVER JOSEPH	ALNWICK AGENCY - AGREEMENT BETWEEN JOSEPH BEAVER AND GEORGE MCGIVERN FOR THE LEASING OF PART OF LOCATION 84, ALNWICK RESERVE. RG 10 VOL. 2609 FILE # 123,171 PART 0 REEL # C-11249	1892
BEAVER JOSEPH	ALNWICK AGENCY - AGREEMENT TO LEASE PART OF LOCATION 48 ON THE ALNWICK RESERVE FROM JOSEPH BEAVER TO ALBERT HILL RG 10 VOL. 2806 FILE # 161,992 PART 0 REEL # C-11281	1895-1896
BEAVER JOSEPH	ALNWICK AGENCY - CHARGES AGAINST INDIAN AGENCY JOHN THACKERAY FOR SELLING ARTICLES OF CLOTHING TO JOSEPH BEAVER CONTRARY TO THE PROVISIONS OF SECTION 134 OF THE "INDIAN ACT" RG 10 VOL. 2986 FILE # 213,900 PART 0 REEL # C-11306	1899
BEAVER JOSEPH	ALNWICK AGENCY - ESTATE OF THE LATE JOSEPH BEAVER RG 10 VOL. 3194 FILE # 486,541 PART 0 REEL # C-11337	1916-1922

SUBJECT	FILE NAME	DATES
BEAVER MARGARET	SIX NATIONS AGENCY - ESTATE OF THE LATE MARGARET BEAVER AND CLAIM OF HER DAUGHTER SUSAN DAVY AND HER BROTHER JAMES BEAVER TO LOT 2, CON. 6, ONEIDA TOWNSHIP (COPY OF WILL). RG 10 VOL. 3112 FILE # 318,833 PART 0 REEL # C-9667R	1907-1908
BEAVER MISKOKOMON	CARADOC RESERVE - DISPUTE BETWEEN MISKOKOMON AND P. BEAVER AS TO THE POSSESSION OF E 1/2 N 1/2 OF LOT 5, 3RD RANGE, CARADOC RG 10 VOL. 1983 FILE # 6273 PART 0 REEL # C-11127	1876
BEAVER NELSON	CARADOC RESERVE - APPLICATION BY NELSON BEAVER TO RECEIVE A PATENT FOR THE EAST END OF THE RESERVE, SOUTH OF LOT A, BLOCK A RG 10 VOL. 2021 FILE # 8498 PART 0 REEL # C-11136	1877-1878
BEAVER NELSON	CARADOC AGENCY - CORRESPONDENCE REGARDING SOME LAND HELD BY NELSON BEAVER ON THE CARADOC RESERVE. RG 10 VOL. 2190 FILE # 38,447 PART 0 REEL # C-11177	1882
BEAVER NELSON	CARADOC AGENCY - CORRESPONDENCE REGARDING A LAND DISPUTE BETWEEN NELSON BEAVER & SIDNEY SEALNOAK RG 10 VOL. 2232 FILE # 44,603 PART 0 REEL # C-11184	1883
BEAVER NELSON	CARADOC AGENCY - CORRESPONDENCE REGARDING CHARGES BROUGHT AGAINST NELSON BEAVER BY HIS WIFE HELEN AND SON BURWELL RG 10 VOL. 2383 FILE # 78,721 PART 0 REEL # C-11212	1887-1895
BEAVER NELSON	STRATHROY - MRS. NELSON BEAVER OF THE CHIPPEWAS OF THE THAMES IS REQUESTING PERMISSION TO RESIDE IN THE STATE OF NEW YORK INTIL HER SON IS OLD ENOUGH TO WORK HER LAND ON THE CARADOC RESERVE. RG 10 VOL. 2579 FILE # 117,291 PART 0 REEL # C-11243	1891

SUBJECT	FILE NAME	DATES
BEAVER NIELSON		
	CARADOC AGENCY - CORRESPONDENCE REGARDING A LAND CLAIM BY NIELSON BEAVER RG 10 VOL. 2240 FILE # 46,305 PART 0 REEL # C-11186	1883
BEAVER P		
	CARADOC RESERVE - DISPUTE BETWEEN MISKOKOMON AND P. BEAVER AS TO THE POSSESSION OF E 1/2 N 1/2 OF LOT 5, 3RD RANGE, CARADOC RG 10 VOL. 1983 FILE # 6273 PART 0 REEL # C-11127	1876
BEAVER PETER		
	CARADOC AGENCY - CORRESPONDENCE REGARDING PETER BEAVER'S CLAIM TO PART OF LOT 11, CARADOC RESERVE RG 10 VOL. 2232 FILE # 44,669 PART 0 REEL # C-11184	1883
BEAVER POLLY		
	ALNWICK AGENCY - RESOLUTION OF THE ALNWICK COUNCIL TO PAY ACCOUNTS IN CONNECTION WITH THE DEATH OF POLLY BEAVER RG 10 VOL. 2984 FILE # 212,849 PART 0 REEL # C-11306	1899
BEAVER POLLY		
	ALNWICK AGENCY - CLAIM OF MRS. ROBERT FRANKLIN TO MONEY OWED HER BY THE LATE POLLY BEAVER OF THE ALNWICK BAND RG 10 VOL. 3022 FILE # 225,040 PART 0 REEL # C-11312	1900
BEAVER SCOTT		
	ALNWICK AGENCY - AGREEMENT TO LEASE FOUR ACRES OF LOCATION 80 ON THE ALNWICK RESERVE FORM MRS. SCOTT BEAVER TO WILLIAM LEEPER RG 10 VOL. 2806 FILE # 162,097 PART 0 REEL # C-11281	1895
BEAVER SCOTT		
	ALNWICK AGENCY - AGREEMENT TO LEASE LAND ON THE ALNWICK RESERVE FROM HIRAM BEAVER AND MRS. HIRAM (CECILIA) BEAVER, WIDOW OF SCOTT BEAVER TO WILLIAM LEEPER AND THOMAS GEORGE RG 10 VOL. 2846 FILE # 174,007 PART 0 REEL # C-11285	1896-1897

SUBJECT	FILE NAME	DATES
BEAVER STONE-LAND	MANITOWANING AGENCY - APPLICATIONS OF MESSERS BURTON AND BRO., COMPANY AND EUGENE BLAIS FOR MINING PERMITS ON POINT GRONDIN AND BEAVER STONE'S RESERVES RESPECTIVELY RG 10 VOL. 2986 FILE # 213,385 PART 0 REEL # C-11306	1899-1910
BEAVER WESLEY	ROSENEATH AGENCY - RESOLUTION OF THE ALNWICK BAND IN COUNCIL LOCATING WESLEY BEAVER ON A MISSION LOT AND CERTAIN OTHER BAND MEMBERS ON SCHOOL LAND (LOCATION TICKETS, PLANS) RG 10 VOL. 2762 FILE # 151,548 PART 0 REEL # C-11275	1894-1897
BEAVER WILLIAM	ALNWICK AGENCY - AGREEMENT MADE BETWEEN WILLIAM BEAVER AND ZACHEUS WHITE FOR THE COMPLETION OF A HOUSE ON LOCATION 12. RG 10 VOL. 2465 FILE # 96,243 PART 0 REEL # C-11225	1889
BEAVER WILLIAM H	ALNWICK AGENCY - AGREEMENT TO LEASE LAND ON THE ALNWICK RESERVE FROM ALMIRA BEAVER, WIDOW OF WILLIAM H. BEAVER TO HUGH FLEMMING RG 10 VOL. 2842 FILE # 173,014 PART 0 REEL # C-11285	1896
BEAVERIDGE BENJAMIN	VICTORIA COUNTY AGENCY - CORRESPONDENCE REGARDING THE ASSIGNMENT, TO FREDERICK J. CLOWES FROM THE ESTATE OF BENJAMIN BEAVERIDGE, OF LOT 40, TOBIQUE RESERVE RG 10 VOL. 2281 FILE # 56,275 PART 0 REEL # C-11194	1889-1890
BEBONANG LOUIS	GORE BAY AGENCY - CHARGES OF THEFT AGAINST LOUIS BEBONANG OF THE WEST BAY BAND. RG 10 VOL. 3110 FILE # 316,850 PART 0 REEL # C-9667R	1907-1908
BEBUMIKAWE PETER	GORE BAY AGENCY - APPLICATION OF JANE BEDAMIKAWE FORMERLY OF THE WEST BAY BAND AND MARRIED TO PETER BEBUMIKAWE OF THE MAGNETAWAN BAND FOR ARREARS IN ANNUITY PAYMENTS RG 10 VOL. 3092 FILE # 284,530 PART 0 REEL # C-9667R	1905

SUBJECT	FILE NAME	DATES
BECANCOUR	BECANCOUR RESERVE - REVEREND L.S. MALO FORWARDING THE CENSUS AND SCHOOL RETURNS RG 10 VOL. 1915 FILE # 2665 PART 0 REEL # C-11110	1873
BECANCOUR	BECANCOUR AGENCY - REQUEST FROM SOME ABNAKIS OF BECANCOUR TO HAVE DAVID DENIS, AN AMERICAN WHO IS PARTICIPATING IN THEIR ANNUITIES, EJECTED RG 10 VOL. 2401 FILE # 83,487 PART 0 REEL # C-11215	1888-1889
BECANCOUR	BECANCOUR AGENCY - CORRESPONDENCE REGARDING THE BUILDING OF A NEW SCHOOL HOUSE & THE HIRING OF A TEACHER RG 10 VOL. 2425 FILE # 87,880 PART 0 REEL # C-11218	1888-1893
BECANCOUR	SAINT FRANCIS AGENCY - PETITION OF CERTAIN INDIANS OF BECANCOUR AGAINST AN INDIAN WOMAN DRAWING ANNUITIES WHILE LIVING ON THE RESERVE WITH A WHITE MAN. RG 10 VOL. 2483 FILE # 100,473 PART 0 REEL # C-11228	1889-1901
BECANCOUR	BECANCOUR AGENCY - ELECTION OF CHIEF JOSEPH LOUIS METZALABAULETTE RG 10 VOL. 2783 FILE # 156,468-16 PART 0 REEL # C-11277-11,278	1894-1895
BECANCOUR	BECANCOUR AGENCY - REQUEST FOR RULING ON WHETHER OR NOT THE ABENAKIS OF BECANCOURT MAY LOCATE ONE OF THEIR BAND MEMBERS ON ISLE TOMAQUE (PLAN) RG 10 VOL. 2820 FILE # 167,930 PART 0 REEL # C-11283	1895
BECANCOUR-LAND	ABENAKI OF BECANCOUR - CLAIM BY NOEL ST-AUBIN TO LAND ON THE RESERVE FORMERLY OCCUPIED BY HIS FAMILY RG 10 VOL. 2124 FILE # 23,656 PART 0 REEL # C-11163	1881

SUBJECT	FILE NAME	DATES
BECANCOUR-LAND	BECANCOUR RESERVE - REVEREND JOSEPH BLAIS IS REPORTING THAT THE ISLAND TAMAKUM LEFT VACANT BY THE DEATH OF ITS FORMER OWNER HAS BEEN CULTIVATED BY CHIEF JOSEPH L. METSALABAULETTE AND HE IS REQUESTING THAT THE PROFITS BE DIVIDED AMONG THE MEMBERS OF THE BAND. RG 10 VOL. 2435 FILE # 90,091 PART 0 REEL # C-11221	1888
BECANCOUR-LAND	BECANCOUR RESERVE - CORRESPONDENCE REGARDING A MEETING OF THE ABENAKIS OF BECANCOUR RELATIVE TO THE TAMAKAN ISLAND WHICH BECAME VACANT AT URSULE MEBINAK'S DEATH RG 10 VOL. 2443 FILE # 92,769 PART 0 REEL # C-11222	1889
BECANCOUR-LAND	ST. FRANCIS AGENCY - J.F. ARMSTRONG FORWARDING TO THE INDIAN AFFAIRS DEPARTMENT DOCUMENTS FOUND IN THE JAMES ARMSTRONG'S PAPERS REFERRING TO INDIAN LAND OF ST. FRANCIS AND BECANCOUR. ALSO A LIST OF LETTERS ON THIS FILE. (ENCLOSED LETTERS DATED FROM 1700 TO 1844). RG 10 VOL. 2447 FILE # 93,529 PART 0 REEL # C-11222	1889
BECANCOUR-LAND	BECANCOUR - APPLICATION FROM C.E. MORIN TO PURCHASE LOTS NOS 6, 7 AND 8 ON THE INDIAN RESERVE IN COLERAINE TOWNSHIP. RG 10 VOL. 2582 FILE # 117,670 PART 0 REEL # C-11243	1891
BECANCOUR-LAND	BECANCOUR AGENCY - CORRESPONDENCE REGARDING CERTAIN LANDS IN THE TOWNSHIP OF COLRAINE RG 10 VOL. 2654 FILE # 132,284 PART 0 REEL # C-11258	1892
BECANCOUR-LAND	BECANCOUR AGENCY - CORRESPONDENCE REGARDING THE ESTATE OF PIERRE A. THOMAS. RG 10 VOL. 2671 FILE # 134,378 PART 0 REEL # C-12789R	1893
BECANCOUR-LAND	BECANCOUR AGENCY - ESTATE OF THE LATE CHIEF JOSEPH LOUIS METZALABANLETTE OF THE ABENAKIS OF BECANCOUR WHO DIED 5 APRIL 1903 AND CLAIM TO ESTATE BY HIS SON-IN-LAW, DAVID DENNIS RG 10 VOL. 3051 FILE # 239,470 PART 0 REEL # C-9666R	1901-1903

SUBJECT	FILE NAME	DATES
BECANCOURT	BECANCOURT, QUEBEC - CORRESPONDENCE REGARDING A REQUEST FOR PAYMENT TO INDIAN WITNESSES IN A COURT CASE RG 10 VOL. 2242 FILE # 46,980 PART 0 REEL # C-11186	1883
BECANCOURT	BECANCOURT AGENCY - REQUEST THAT A PUBLIC PASTURE BE SET ASIDE ON THE BCANCOURT RESERVE. RG 10 VOL. 2679 FILE # 136,801 PART 0 REEL # C-11262	1893
BECANCOURT-LAND	BECANCOURT AGENCY - MARGUERITE VINCENT SHAWEGUANET'S APPLICATION TO HAVE A PIECE OF LAND ON THE BCANCOURT RESERVE, WHICH ALLEDGEDLY BELONGED TO HER FATHER, RESTORED TO HER RG 10 VOL. 2398 FILE # 82,417 PART 0 REEL # C-11214	1888
BECHTLE JOHN	SAUGEEN AGENCY - ACCOUNTS OF JOHN BECHTLE, STOREKEEPER OF CHIPPEWA HILL AGAINST THE CHIPPEWAS OF SAUGEEN RG 10 VOL. 3073 FILE # 259,191 PART 0 REEL # C-11320	1903-1917
BECK	SAUGEEN AGENCY - CORRESPONDENCE RELATIVE TO MESSRS BECK AND NECBERGALL RELINGUISHING THEIR CLAIM ON LOT 51, CON. 1, SOUTH OF CENTRE DIAGONAL, AMABEL TOWNSHIP. RG 10 VOL. 2665 FILE # 133,310 PART 0 REEL # C-11259	1892-1893
BECK WALTER J	PENETANGUISHENE AGENCY - APPLICATION OF MISS HELEN MCGIBBON (MRS. WALTER J. BECK) TO PURCHASE ISLAND NO. 83 IN GEORGIAN BAY OPPOSITE GIBSON TOWNSHIP RG 10 VOL. 2856 FILE # 176,296-21 PART 0 REEL # C-11287	1902-1903
BECKING JOHN	SAULT STE. MARIE - (GARDEN RIVER) - APPLICATIONS OF JOSEPH MORIN (296) AND JOHN BECKING (364) FOR MINING LOCATIONS IN LAIRD TOWNSHIP RG 10 VOL. 2894 FILE # 181,609-165 PART 0 REEL # C-11293	1904-1907

SUBJECT	FILE NAME	DATES
BECKS ROY		
	MANITOWANING AGENCY - SALE TO ROY BECKS OF LOTS 24 AND 25, CON. 7, CARNARVON TOWNSHIP RG 10 VOL. 3195 FILE # 492,720 PART 0 REEL # C-11338	1917
BECKWITH		
	TYENDINAGA AGENCY - CORRESPONDENCE REGARDING PATENTS FOR NORTH 1/2 OF LOT 9, CONCESSION 5; LOTS 33 AND 34, SOUTHEAST QUEEN STREET AND LOTS OWNED BY MR. BECKWITH, SHANNONVILLE RG 10 VOL. 2204 FILE # 40,914 PART 0 REEL # C-11179	1882-1883
BECKWITH J E		
	AGENCY NO. 2, KENTVILLE, NOVA SCOTIA - J.E. BECKWITH TENDERING HIS RESIGNATION AS AGENT RG 10 VOL. 1882 FILE # 1156 PART 0 REEL # C-11106	1882
BECKWITH J E		
	AGENT FOR KINGS COUNTY NOVA SCOTIA J.E. BECKWITH REPORTS ON LANDS OCCUPIED BY INDIAN UNDER HIS CHANGE RG 10 VOL. 2050 FILE # 9421 PART 0 REEL # C-11144	1878-1910
BECKWITH J E		
	NOVA SCOTIA DISTRICT NO. 2 - AGENT J.E. BECKWITH INQUIRES ABOUT THE LOT PURCHASED BY REVEREND P.M. HOLDEN AND OCCUPIED BY THE FAMILY OF THE LATE JOSEPH GLODE RG 10 VOL. 2124 FILE # 23,607 PART 0 REEL # C-11163	1880
BEDAMIKAWE JANE		
	GORE BAY AGENCY - APPLICATION OF JANE BEDAMIKAWE FORMERLY OF THE WEST BAY BAND AND MARRIED TO PETER BEBUMIKAWE OF THE MAGNETAWAN BAND FOR ARREARS IN ANNUITY PAYMENTS RG 10 VOL. 3092 FILE # 284,530 PART 0 REEL # C-9667R	1905
BEDELL LAURA A		
	ALNWICK AGENCY - APPLICATION FOR PATENT TO ISLAND 34I IN THE ST. LAWRENCE RIVER IN THE NAME OF LAURA A. BEDELL. RG 10 VOL. 3045 FILE # 236,725-174 PART 0 REEL # C-11316	1907-1910

SUBJECT	FILE NAME	DATES
BEEMER ALPHONSA	SIX NATIONS RESERVE - T.S. SHENSTON WRITING TO THE DEPARTMENT IN REFERENCE TO AN ERROR IN THE PATENT TO ALPHONSA BEEMER FOR LOT 13, CON. 1, SOUTH OF HAMILTON ROAD, BRANTFORD TOWNSHIP RG 10 VOL. 1949 FILE # 4327 PART 0 REEL # C-11118-11119	1873-1875
BEERS THOMAS	GORE BAY AGENCY - CANCELLATION OF THE SALE TO OLIVE FALLS OF LOT 41, CON. 10 AND LOT 41, CON. 10 AND TO THOMAS BEERS OF LOT 38, CON. 11, ALL IN DAWSON TOWNSHIP RG 10 VOL. 3206 FILE # 517,225 PART 0 REEL # C-11340	1918-1919
BEGAIO JULIAN	MANITOWANING AGENCY - CORRESPONDENCE REGARDING ADVANCES ON ANNUITY PAID TO JULIAN BEGAIO AND NIEQUONEQUAI OF THE THESSALON BAND RG 10 VOL. 2324 FILE # 65,457 PART 0 REEL # C-11201	1886
BEGG ALEX	HEADQUARTERS - ALEX BEGG WRITES TO LIEUTENANT-COLONEL DENNIS OF THE DEPARTMENT OF THE INTERIOR STATING THAT INSTRUCTIONS FOR MAGNUS BEGG CONCERNING HIS APPOINTMENT AS A FARMING INSTRUCTOR SHOULD BE FORWARDED TO BELLEVILLE RG 10 VOL. 2092 FILE # 15,054 PART 0 REEL # C-11155	1879
BEGG MAGNUS	HEADQUARTERS - ALEX BEGG WRITES TO LIEUTENANT-COLONEL DENNIS OF THE DEPARTMENT OF THE INTERIOR STATING THAT INSTRUCTIONS FOR MAGNUS BEGG CONCERNING HIS APPOINTMENT AS A FARMING INSTRUCTOR SHOULD BE FORWARDED TO BELLEVILLE RG 10 VOL. 2092 FILE # 15,054 PART 0 REEL # C-11155	1879
BEGLER HENRY	SAULT STE. MARIE - APPLICATION FOR A PATENT BY HENRY BEGLER ON THE E 1/2 OF THE SW 1/2 OF LOT NO. 31, TOWNSHIP OF LAIRD. RG 10 VOL. 2554 FILE # 112,524 PART 0 REEL # C-11238	1890
BELAMORE JOSEPH	CAPE CROKER AGENCY - APPLICATION FROM MESSRS. MACKELCAN, GIBSON AND GANSBY FOR PATENT TO LOT 1, CONCESSION 3, W.B.R., EASTNOR TOWNSHIP IN FAVOR OF JOSEPH BELAMORE. RG 10 VOL. 2432 FILE # 89,341 PART 0 REEL # C-11220	1888

SUBJECT	FILE NAME	DATES
BELANGER JULES		
	VIGER RESERVE - RECEIPT OF PAYMENT BY JULES BELANGER ON LOT 42, 1 RANGE, VIGER TOWNSHIP RG 10 VOL. 1862 FILE # 233 PART 0 REEL # C-11103	1872
BELCHER JOHN S		
	MUD AND RICE LAKE AGENCY - JOHN S. BELCHER'S APPLICATION TO BUY ISLAND NO. 5, HARVEY SECTION, BUCKHORN LAKE RG 10 VOL. 2376 FILE # 76,216 PART 0 REEL # C-11210	1887
BELFIE GILBERT		
	ALNWICK AGENCY - SALE OF ISLAND 10A IN THE ST. LAWRENCE RIVER TO GILBERT BELFIE. RG 10 VOL. 3038 FILE # 236,725-9 PART 0 REEL # C-11315	1901-1909
BELFOUR CLARE		
	SAULT STE. MARIE - CORRESPONDENCE REGARDING THE ASSIGNMENT FROM MESSRS MARKS, DOBIE AND CO., TO STE. CLARE BELFOUR OF LOT NO. 8, BLOCK P, THESSALON TOWNSHIP RG 10 VOL. 2628 FILE # 127,483 PART 0 REEL # C-11252	1892-1931
BELL ALEX		
	MUD LAKE RESERVE (CURVE LAKE) - APPLICATION BY ALEX BELL TO PURCHASE AN ISLAND IN LAKE KITCHEWANOOK OPPOSITE OF LOTS 20 AND 21, DOURO TOWNSHIP RG 10 VOL. 2000 FILE # 7345 PART 0 REEL # C-11131	1876-1878
BELL ALEXANDER		
	CAPE CROKER AND SAUGEEN RESERVES - APPLICATION FROM ALEXANDER BELL FOR PATENT TO LOT 34, CON. 20, KEPPEL TOWNSHIP RG 10 VOL. 1929 FILE # 3294 PART 0 REEL # C-11113	1874
BELL ANGUS		
	GORE BAY AGENCY - APPLICATION OF ANGUS BELL TO PURCHASE LOT 15, CON. 4, BURPEE TOWNSHIP RG 10 VOL. 2955 FILE # 203,543 PART 0 REEL # C-11303	1898

SUBJECT	FILE NAME	DATES
BELL C	MUD AND RICE LAKE AGENCY - SALE TO C. BELL OF ISLAND 11, BURLEIGH SECTION, STONEY LAKE RG 10 VOL. 2385 FILE # 79,220 PART 0 REEL # C-11212	1887-1891
BELL CHARLES	GORE BAY AGENCY - APPLICATION OF CHARLES BELL TO PURCHASE LOT 26, CON. 4 BURPEE TOWNSHIP RG 10 VOL. 2955 FILE # 203,544 PART 0 REEL # C-11303	1898
BELL CHARLES	GORE BAY AGENCY - APPLICATION OF CHARLES BELL TO PURCHASE LOTS 19 AND 20, CON. 3, BURPEE TOWNSHIP RG 10 VOL. 2985 FILE # 213,155 PART 0 REEL # C-11306	1899-1901
BELL CHARLES	GORE BAY AGENCY - APPLICATION OF CHARLES BELL TO PURCHASE LOT 20, CON. 1, BURPEE TOWNSHIP RG 10 VOL. 2991 FILE # 216,670 PART 0 REEL # C-11307	1899
BELL CHARLES	GORE BAY AGENCY - APPLICATION OF CHARLES BELL TO PURCHASE LOT 14, CON. 6, IN BURPEE TOWNSHIP RG 10 VOL. 3052 FILE # 242,562 PART 0 REEL # C-11317	1901-1903
BELL CHARLES	GORE BAY AGENCY - APPLICATION OF CHARLES BELL TO PURCHASE LOT 24, CON. 1, BURPEE TOWNSHIP RG 10 VOL. 3059 FILE # 253,666 PART 0 REEL # C-11318	1902
BELL CHARLES	GORE BAY AGENCY - APPLICATION OF CHARLES BELL TO PURCHASE LOT 30, CON. 3, RONBINSON TOWNSHIP RG 10 VOL. 3074 FILE # 260,382 PART 0 REEL # C-11320	1903-1904
BELL CHARLES	GORE BAY AGENCY - APPLICATION OF CHARLES BELL TO PURCHASE LOTS 30 AND 31, CON. 4 IN ROBINSON TOWNSHIP RG 10 VOL. 3074 FILE # 260,527 PART 0 REEL # C-11320	1903-1904

SUBJECT	FILE NAME	DATES
BELL FORREST F	SARNIA - PAYMENT OF SALARY TO DR. FORREST F. BELL FOR MEDICAL ATTENDANCE UPON THE INDIANS OF ANDERDON FOR THE QUARTER ENDING THE 30 H OF SEPTEMBER 1891. RG 10 VOL. 2592 FILE # 119,659 PART 0 REEL # C-11245	1891
BELL J H	CAPE CROKER AGENCY - APPLICATION OF J.H. BELL TO PURCHASE LOT 24, CONCESSION 7 IN ALBEMARLE TOWNSHIP. RG 10 VOL. 2751 FILE # 148,075 PART 0 REEL # C-11274	1894
BELL JOE	RAMA AGENCY -CORRESPONDENCE REGARDING THE RAMA INDIAN RESERVE CAMP SITE AND PORT CARLING AND TRESPASSING BY JOE BELL AND HIS FAMILY, AN INDIAN OF THE CAUGHNAWAGA BAND (PLANS, SKETCHES). RG 10 VOL. 3023 FILE # 225,301 PART 0 REEL # C-11312	1900-1901
BELL JOHN	THESSALON AGENCY - APPLICATION FOR PATENT FROM JOHN BELL FOR N.E. 1/4 OF LOT 28, EASTERN PART OF THESSALON RG 10 VOL. 2374 FILE # 75,776 PART 0 REEL # C-11210	1887-1890
BELL JOHN	CAPE CROKER AGENCY - APPLICATION FROM JOHN BELL FOR A REDUCTION IN THE PRICE OF LOT NO. 33, CON. 16, TOWNSHIP OF KEPPEL RG 10 VOL. 2564 FILE # 114,970 PART 0 REEL # C-11240	1891
BELL JOHN	SAULT STE. MARIE - JOHN BELL OF THE GARDEN RIVER BAND IS COMPLAINING THAT A PORTION OF LAND WHICH HE HAS CLEARED, HAS BEEN CLAIMED BY EUSTASE LESAGE. RG 10 VOL. 2572 FILE # 116,383 PART 0 REEL # C-11241	1891
BELL JOHN	SAULT STE. MARIE - APPLICATION OF JOHN BELL OF THE GARDEN RIVER BAND TO BUY A HOUSE ON THE RESERVE FORMERLY OWNED BY FRANK PERAULT RG 10 VOL. 2993 FILE # 217,144 PART 0 REEL # C-11307	1899

SUBJECT	FILE NAME	DATES
BELL JOSEPH	NORTHERN SUPERINTENDENCY, 3RD DIVISION - SAULT STE. MARIE - ASSIGNMENT FROM JOSEPH BELL TO EVAN DAVIS OF THE MINING LOCATION ON THE SURRENDERED PORTION OF THE GARDEN RIVER RESERVE, DESCRIBED AS THE PART EAST OF THE IMPERIAL LOCATION 1H. (PLAN INCLUDED) RG 10 VOL. 2471 FILE # 97,946 PART 0 REEL # C-11226	1889
BELL JOSEPH	NORTHERN SUPERINTENDENCY, 3RD DIVISION - SAULT STE. MARIE - APPLICATION OF JOSEPH BELL FOR A MINING LOCATION ON THE SURRENDERED PORTION OF THE GARDEN RIVER RESERVE. RG 10 VOL. 2480 FILE # 99,735 PART 0 REEL # C-11227	1889
BELL JOSEPH	SAULT STE. MARIE - APPLICATION OF JOSEPH BELL FOR A MINING LOCATION ON THE SURRENDERED PORTION OF THE GARDEN RIVER RESERVE RG 10 VOL. 2882 FILE # 179,800 PART 0 REEL # C-11291	1896
BELL JOSEPH	SAULT STE. MARIE - (GARDEN RIVER) - APPLICATION NO. 76 OF JOSEPH BELL FOR A MINING LOCATION ON THE UNSURVEYED PORTION OF THE GARDEN RIVER RESERVE RG 10 VOL. 2888 FILE # 181,609-10 PART 0 REEL # C-11292	1896-1897
BELL JOSEPH	SAULT STE. MARIE - (GARDEN RIVER) - APPLICATION NO. 77 OF JOSEPH BELL FOR A MINING LOCATION ON THE UNSURVEYED PORTION OF THE GARDEN RIVER RESERVE RG 10 VOL. 2888 FILE # 181,609-11 PART 0 REEL # C-11292	1896-1897
BELL JOSEPH	SAULT STE. MAIRE - (GARDEN RIVER) - APPLICATION NO. 78 OF JOSEPH BELL FOR A MINING LOCATION ON THE UNSURVEYED PORTION OF THE GARDEN RIVER RESERVE RG 10 VOL. 2888 FILE # 181,609-12 PART 0 REEL # C-11292	1896-1897
BELL JOSEPH	SAULT STE. MARIE - (GARDEN RIVER) - APPLICATION NO. 79 OF JOSEPH BELL FOR A MINING LOCATION ON THE UNSURVEYED PORTION OF THE GARDEN RIVER RESERVE RG 10 VOL. 2888 FILE # 181,609-13 PART 0 REEL # C-11292	1896-1897

SUBJECT	FILE NAME	DATES
BELL JOSEPH	SAULT STE. MARIE - (GARDEN RIVER) - APPLICATION OF JOSEPH BELL FOR A MINING LOCATION ON THE UNSURVEYED PORTION OF THE GARDEN RIVER RESERVE RG 10 VOL. 2888 FILE # 181,609-9 PART 0 REEL # C-11292	1896-1897
BELL M L	NORTHERN SUPERINTENDENCY, 3RD DIVISION - SAULT STE. MARIE - APPLICATION OF M.L. BELL FOR AN EXTENSION OF TIME FOR THE PAYMENT OF THE SW 1/4 OF LOT 20, WESTERN PORTION THESSALON TOWNSHIP. RG 10 VOL. 2449 FILE # 94,118 PART 0 REEL # C-11223	1889
BELL P N	GROS CAP RESERVE - P.N. BELL WRITES THE DEPUTY MINISTER CONCERNING PAYMENT OF ANNUITIES TO THE INDIANS RG 10 VOL. 1983 FILE # 6280 PART 0 REEL # C-11127	1876
BELL P W	P.W. BELL AGENT FOR HUDSON'S BAY COMPANY AT MICHIPICOTEN ENCLOSING CENSUS RETURNS FOR INDIANS OF THE NORTH SHORE OF LAKE SUPERIOR, GROS CAP AND KAMISTAGUA BANDS RG 10 VOL. 1939 FILE # 3920 PART 0 REEL # C-11116	1874
BELL P W	HEADQUARTERS - P.W. BELL SENDING COMPLETE LIST OF THE ADDITIONAL PAYMENTS MADE TO THE LAKE SUPERIOR INDIANS FOR 1875 RG 10 VOL. 1992 FILE # 6780 PART 0 REEL # C-11129	1876
BELL P W	NORTHERN SUPERINTENDENCY - PORT ARTHUR - P.W. BELL OF THE HUDSON'S BAY CO. INFORMS THE DEPARTMENT THAT THE PIC AND LONG LAKE BANDS OF INDIANS HAVE NOT BEEN PAID THEIR DISTRIBUTION MONEY FOR 1876 RG 10 VOL. 2027 FILE # 8812 PART 0 REEL # C-11138	1877
BELL P W	MANITOWANING - P.W. BELL WRITES TO J.C. PHIPPS WITH INFORMATION CONCERNING LOTS PURCHASED BY HIM AND WISHES TO HAVE CANCELLED SALES RE-INSTATED RG 10 VOL. 2083 FILE # 12,522 PART 0 REEL # C-11153	1879

SUBJECT	FILE NAME	DATES
BELL THOMAS		
	CAPE CROKER AGENCY - CORRESPONDENCE REGARDING THE PAYING OF ARREARS BY THOMAS BELL ON LOTS IN BROOKE TOWNSHIP RG 10 VOL. 2352 FILE # 70,891 PART 0 REEL # C-11206	1886
BELL WILLIAM		
	NORTHERN SUPERINTENDENCY, 3RD DIVISION - SAULT STE. MARIE - APPLICATIONS OF WILLIAM WATSON FOR A MINING LOCATION ON THE SURRENDERED PORTION OF THE GARDEN RIVER RESERVE (SKETCH) AND FROM WILLIAM BELL REGARDING LOCATION - PERMITS 11 0 15, ALSO GARDEN RIVER RESERVE RG 10 VOL. 2443 FILE # 92,638 PART 0 REEL # C-11222	1889-1890
BELL WILLIAM		
	NORTHERN SUPERINTENDENCY, 3RD DIVISION - SAULT STE. MARIE - APPLICATION OF WILLIAM BELL FOR A MINING LOCATION ON THE SURRENDERED PORTION OF THE GARDEN RIVER RESERVE (SKETCH) RG 10 VOL. 2443 FILE # 92,639 PART 0 REEL # C-11222	1889-1890
BELLAMORE JOSEPH		
	CAPE CROKER AGENCY - SETTLEMENT OF DUTIES FOR THE PATENT IN THE NAME OF JOSEPH BELLAMORE OF THE TOWNSHIP OF EASTNOR, COUNTY OF BRUCE, ONTARIO, ALSO A REQUISITION FOR PATENTS AS PER LIST. RG 10 VOL. 2428 FILE # 88,816 PART 0 REEL # C-11220	1888
BELLEAU MIKE		
	SAULT STE. MARIE - GARDEN RIVER RESERVE-CORRESPONDENCE REGARDING A LAND DISPUTE BETWEEN MIKE BELLEAU AND JAMES SAGER. RG 10 VOL. 3223 FILE # 543,454 PART 0 REEL # C-11342	1920
BELLEAU SIMEON		
	LAC SAINT JEAN AGENCY - ASSIGNMENT OF LOT 14, CON. 2, OUIATCHOUAN TOWNSHIP FROM JULES CONSTANTIN TO SIMEON BELLEAU. RG 10 VOL. 3118 FILE # 326,150 PART 0 REEL # C-11327	1908
BELLEVILLE-LAND		
	FRANCIS MCANNANY, INDIAN LANDS AGENT AT BELLEVILLE, ONTARIO, SENDING LAND RETURNS FOR AUGUST (COVER ONLY) RG 10 VOL. 1909 FILE # 2365 PART 0 REEL # C-11109	1873

SUBJECT	FILE NAME	DATES
BELLIS JOSEPH	NORTHERN SUPERINTENDENCY, SAULT STE. MARIE - JOSEPH BELLIS & JAMES SAWYER'S CLAIM OF EXPLORER'S RIGHTS TO AN UNSURVEYED PORTION OF THE GARDEN RIVER RESERVE, BEGINNING AT THE W. CORNER OF LOCATION 48H RG 10 VOL. 2271 FILE # 54,473 PART 0 REEL # C-11192	1884-1885
BELLMORE JOSEPH	CAPE CROKER AGENCY - APPLICATION OF JOSEPH BELLMORE TO PURCHASE LOT 14 CON. 6, WEST OF BURY ROAD IN LINDSAY TOWNSHIP RG 10 VOL. 2887 FILE # 181,053 PART 0 REEL # C-11292	1896
BELLOW PETER	SIX NATIONS RESERVE - SUPERINTENDENT J.T. GILKISON REPORTS THE MURDER OF PETER SILVERSMITH BY PETER BELLOW RG 10 VOL. 2123 FILE # 23,405 PART 0 REEL # C-11163	1880-1881
BELMORE FRANK A	CAPE CROKER AGENCY - APPLICATION FROM FRANK A. BELMORE TO PURCHASE LOT NO. 2, CON. 5, WEST OF BURY ROAD, TOWNSHIP OF ST. EDMUND. RG 10 VOL. 2598 FILE # 120,805 PART 0 REEL # C-11246	1891-1892
BELMORE LAWRENCE JUNIOR	CAPE CROKER AGENCY - APPLICATION FROM LAWRENCE BELMORE JUNIOR, TO PURCHASE LOT 29, CON. 5, WEST OF BURY ROAD, ST EDMUNDS TOWNSHIP. RG 10 VOL. 2690 FILE # 139,526 PART 0 REEL # C-11264	1893
BELROSE JACOB	CAPE CROKER AGENCY - APPLICATION FROM JACOB BELROSE, TO PURCHASE LOT 36, CON. 1, EAST OF BURY ROAD, ST. EDMUNDS TOWNSHIP. RG 10 VOL. 2687 FILE # 138,570 PART 0 REEL # C-11263	1893
BELROSE MICHAEL	CAPE CROKER AGENCY - ACCOUNTS OF MICHAEL BELROSE FOR HIS SERVICES AS FOREST BAILIFF IN THE TOWNSHIP OF ST. EDMUND RG 10 VOL. 2635 FILE # 128,708 PART 0 REEL # C-11254	1892-1896

SUBJECT	FILE NAME	DATES
BELTON DANIEL	NORTHERN SUPERINTENDENCY, 1 DIVISION - MANITOWANING - CORRESPONDENCE REGARDING THE ILLEGAL CUTTING OF TIMBER WITHOUT A LICENCE BY DANIEL BELTON ON LOT NO. 10, CON 12, TOWNSHIP OF CAMPBELL. RG 10 VOL. 2457 FILE # 95,259 PART 0 REEL # C-11224	1889-1890
BELTON WILLIAM	MANITOWANING - APPLICATION FROM WILLIAM BELTON TO PURCHASE LOT NO. 23, CON. 14 IN THE TOWNSHIP OF CAMPBELL. RG 10 VOL. 2615 FILE # 124,437 PART 0 REEL # C-11250	1892
BELYCA B A	SAUGEEN AGENCY - ACCOUNT OF B.A. BELYCA FOR $5.00 AS A RELIEF FOR MICHAEL KINAGISHIG AND HIS DAUGHTER, WHO ARE IN THE LAST STAGE OF CONSUMPTION RG 10 VOL. 2655 FILE # 132,477 PART 0 REEL # C-11258	1892
BEMISTER W L	W.L. BEMISTER REQUESTING TO KNOW HOW HE CAN OBTAIN MINERAL PATENTS TO LAND ON MANITOULIN ISLAND ON LAKE SUPERIOR RG 10 VOL. 1904 FILE # 2228 PART 0 REEL # C-11108	1873
BENEDICT CHIEF SOLOMON	SAINT FRANCOIS AGENCY - COMPLAINT FROM CHIEF SOLOMON BENEDICT CONCERNING TRESPASSING AND CUTTING OF WOOD ON THE RESERVE RG 10 VOL. 2082 FILE # 12,280 PART 0 REEL # C-11153	1879-1882
BENEDICT CHIEF SOLOMON	SAINT FRANCOIS AGENCY - COMPLAINTS BY CHIEF H.L. MASTA AND OTHER BAND MEMBERS AGAINST CHIEF SOLOMON BENEDICT RG 10 VOL. 2097 FILE # 17,018 PART 0 REEL # C-11156	1879
BENEDICT CHIEF SOLOMON	SAINT FRANCOIS AGENCY - CORRESPONDENCE REGARDING A DISPUTE BETWEEN CHIEF SOLOMON BENEDICT AND CHIEF H.L. MASTER, MEMBER OF THE ABENAKIS OF ST. FRANCIS RELATIVE TO A PIECE OF LAND ON THE RESERVE. RG 10 VOL. 2534 FILE # 110,702 PART 0 REEL # C-11235	1890

SUBJECT	FILE NAME	DATES
BENEDICT EDWIN	LAC SAINT JEAN AGENCY - CLAIM OF EDWIN BENEDICT TO CERTAIN LAND ON THE RESERVE AT PIERREVILLE OCCUPIED BY H.L. MASTA, A FORMER CHIEF OF THE LAC ST. JEAN BAND. RG 10 VOL. 3021 FILE # 223,399 PART 0 REEL # C-11312	1900
BENEDICT LEVY	SAINT FRANCOIS AGENCY - SALE OF A PIECE OF LAND BY THE ABENAKI BAND TO LEVY BENEDICT RG 10 VOL. 3175 FILE # 441,807 PART 0 REEL # C-11334	1914
BENEDICT MITCHELL	ST. REGIS RESERVE - APPOINTMENT OF AN INDIAN NAMED TIMOTHY TO TEACH SCHOOL ON CORNWALL ISLAND AT THE REQUEST OF THOMAS WHITE AND MITCHELL BENEDICT RG 10 VOL. 2027 FILE # 8749 PART 0 REEL # C-11138	1877-1878
BENEDICT MITCHELL	ST. REGIS AGENCY - REQUEST OF MITCHELL BENEDICT OF CORNWALL ISLAND FOR PERMISSION TO LEASE HIS FARM TO A WHITE FARMER. RG 10 VOL. 3029 FILE # 232,390 PART 0 REEL # C-11313	1901
BENEDICT SAMUEL	ST. FRANCIS AGENCY - RESOLUTION OF THE ABENAKIS OF ST. FRANCIS FOR THE READMISSION OF SAMUEL BENEDICT AS A MEMBER OF THE BAND. RG 10 VOL. 2446 FILE # 93,320 PART 0 REEL # C-12783R	1889
BENEDICT SOLOMON	SAINT FRANCOIS AGENCY - REQUEST BY THE ABENAKIS OF SAINT FRANCOIS THAT THEY BE PERMITTED TO ELECT TWO CHIEFS AND FOUR SUBCHIEFS AND THAT JEAN HARMESS AND SOLOMON BENEDICT BE CONFIRMED AS CHIEFS FOR LIFE RG 10 VOL. 1949 FILE # 4331 PART 0 REEL # C-11119	1875-1876
BENEDICT SOLOMON	SAINT FRANCOIS AGENCY - AGREEMENT BETWEEN JOSEPH PORTNEUF, JR. AND SOLOMON BENEDICT OF SAINT FRANCOIS DE SALES TO SELL CERTAIN LAND ON THE ABENAKIS RESERVE (AGREEMENT OF SALES). RG 10 VOL. 3121 FILE # 328,710 PART 0 REEL # C-11327	1908-1909

SUBJECT	FILE NAME	DATES
BENEDICT WILLIAM	GORE BAY AGENCY - APPLICATION OF R.L. GRAHAM AND WILLIAM BENEDICT TO PURCHASE CERTAIN LOTS ON CON. 6 IN BURPEE TOWNSHIP RG 10 VOL. 2984 FILE # 212,770 PART 0 REEL # C-11306	1899-1900
BENEDUM M L	MANITOWANING AGENCY - APPLICATION OF M.L. BENEDUM TO PURCHASE LOT 18, CON. 4, ALLAN TOWNSHIP RG 10 VOL. 3102 FILE # 304,860 PART 0 REEL # C-11324	1906-1907
BENEDUM MIKE L	MANITOWANING AGENCY - APPLICATION OF MIKE L. BENEDUM TO PURCHASE CERTAIN LOTS ON CONCESSIONS 5 AND 8 IN ASSIGINACK TOWNSHIP. RG 10 VOL. 3099 FILE # 302,963 PART 0 REEL # C-11324	1906
BENEDUM SARAH ANN	MANITOWANING AGENCY - APPLICATION OF MRS. SARAH ANN BENEDUM TO PURCHASE LOTS 2, 3, 4 AND 9, CON. 7, IN CAMPBELL TOWNSHIP. RG 10 VOL. 3102 FILE # 304,468 PART 0 REEL # C-11324	1906
BENEFICT EDWIN	ST. FRANCIS AGENCY - APPLICATION FROM EDWIN BENEDICT TO BE READMITTED INTO THE ABENAKIS BAND (ORIGINAL EN FRANAIS). RG 10 VOL. 2440 FILE # 91,717 PART 0 REEL # C-12783R	1888-1889
BENGE WILLIAM	GORE BAY - REQUEST THAT THE SETTLEMENT DUTIES BE MORE LENIENT FOR WILLIAM BENGE ON LOT 19, CON 10, ALLAN TOWNSHIP RG 10 VOL. 2068 FILE # 10,321 PART 0 REEL # C-11149	1878
BENJAMIN FRANCIS	MANIWAKI AGENCY - ASSIGNMENT TO FRANCIS BENJAMIN OF LOT 22, ROAD RANGE WEST, MANIWAKI RG 10 VOL. 2427 FILE # 88,575 PART 0 REEL # C-11219	1888
BENNETT	RICE AND MUD LAKE AGENCY - APPLICATIONS OF MR. BENNETT TO PURCHASE ISLAND NO. 56, BURLEIGH SECTION, STONEY LAKE AND ALSO MR. ZELLAND APPLYING TO PURCHASE ISLAND 78. RG 10 VOL. 2436 FILE # 90,264 PART 0 REEL # C-11221	1888-1890

SUBJECT	FILE NAME	DATES
BENNETT ERASTUS		
	SIX NATIONS AGENCY - COUNCIL MOTION THAT ERASTUS BENNETT SHOULD RECEIVE HIS SHARE OF THE CROP TAKEN FROM THE N.W. CORNER OF THE 1/4 OF LOT 23, CON. 5, TUSCARORA TOWNSHIP RG 10 VOL. 3194 FILE # 486,530 PART 0 REEL # C-11337	1916
BENNETT FOSTER		
	RIVER DESERT AGENCY - MANIWAKI - APPLICATION OF FOSTER BENNETT, MERCHANT OF EGAN, TO PURCHASE TWO BLOCKS OF LAND BETWEEN NOTRE DAME LAIRD, COMMANDA AND APIGON STREETS IN MANIWAKI RG 10 VOL. 3056 FILE # 248,340 PART 0 REEL # C-11317	1902
BENNETT FRANK R		
	THESSALON AGENCY - APPLICATION OF FRANK R. BENNETT TO HAVE HIS NAME ENTERED IN THE SALES BOOK AS OWNER OF LOT 17, BLOCK "I", IN THESSALON TOWNSHIP RG 10 VOL. 2764 FILE # 152,512 PART 0 REEL # C-11275	1894
BENNETT JOSEPH		
	MANIWAKI AGENCY - SALE TO JOSEPH BENNETT OF LOT 170, OTTAWA ST., MANIWAKI RG 10 VOL. 3213 FILE # 530,316 PART 0 REEL # C-11341	1919
BENNETT JOSHUA		
	MANITOWANING AGENCY - CORRESPONDENCE REGARDING JOSHUA BENNETT'S APPLICATION TO PURCHASE LOTS 18, 19 & 20, CON 10, BILLINGS TOWNSHIP RG 10 VOL. 2309 FILE # 61,345 PART 0 REEL # C-11199	1885
BENNETT LUCY C		
	NORTHERN SUPERINTENDENCY, 3RD DIVISION - SAULT STE. MARIE - TRANSFER FROM LUCY C. BENNETT TO NANCY S. CAMPBELL OF THE NE 1/4 OF LOT 21, WESTERN PORTION OF THESSALON TOWNSHIP. RG 10 VOL. 2465 FILE # 96,144 PART 0 REEL # C-11225	1889
BENNETT WILLIAM WALLACE		
	THESSALON AGENCY - ASSIGNMENT FROM WILLIAM WALLACE BENNETT TO JOHN BATTY OF S.E. 1/4 OF LOT 29, WESTERN PORTION, THESSALON TOWNSHIP RG 10 VOL. 2345 FILE # 69,340 PART 0 REEL # C-11205	1886

SUBJECT	FILE NAME	DATES
BENSEN MARTIN	RIVER DESERT AGENCY - MANIWAKI - REPORTS OF INSPECTOR J.A. MACRAE AND MARTIN BENSEN RESPECTING SCHOOLS IN THE AGENCY, CONDITION OF THE BAND MEMBERS AND VALUATION OF LANDS. RG 10 VOL. 3048 FILE # 237,660 PART 2 REEL # C-11316	1901-1909
BENSON GEORGE F	ALNWICK AGENCY - SALE OF ISLANDS IN THE ST. LAWRENCE RIVER TO GEORGE F. BENSON OF MONTREAL. RG 10 VOL. 2724 FILE # 144,001-178 PART 0 REEL # C-11270	1900
BENSON GIFFORD	ALNWICK RESERVE - CORRESPONDENCE CONCERNING THE ATTEMPT OF GIFFORD BENSON TO PURCHASE PINE ISLAND AND HIS ILLEGAL RESIDENCE ON BALL ISLAND IN THE ST. LAWRENCE RIVER RG 10 VOL. 1928 FILE # 3262 PART 0 REEL # C-11112	1874-1881
BENSON JAMES A	PENETANGUISHENE AGENCY - SALE OF ISLAND 113 TO JOHN TRILL, ISLAND 102A TO HUGH M. GERON AND ISLAND 102 TO JAMES A. BENSON, ALL ISLANDS IN GEORGIAN BAY RG 10 VOL. 2867 FILE # 176,296-126 PART 0 REEL # C-11289	1907-1938
BENSON JOHN	TYENDINAGA RESERVE - H.B. RATHBUN AND SON INQUIRING ABOUT THE LENGTH OF TIME OF THE LEASE TO JOHN BENSON OF E. 1/2, LOT 37, CON. A, TYENDINAGA TOWNSHIP RG 10 VOL. 1968 FILE # 5236 PART 0 REEL # C-11123	1875
BENSON JOHN WALTER	PENETANGUISHENE AGENCY - SALE OF ISLAND NO. 153 IN GEORGIAN BAY OPPOSITE BAXTER TOWNSHIP TO JOHN WALTER BENSON OF MIDLAND RG 10 VOL. 2862 FILE # 176,296-69 PART 0 REEL # C-11288	1904-1915
BENSON MARTIN	REPORT ON THE MOHAWK INSTITUTE AND SIX NATIONS BOARDING SCHOOLS BY MARTIN BENSON RG 10 VOL. 2006 FILE # 7825-1A PART 0 REEL # C-11133	1895

SUBJECT	FILE NAME	DATES
BENTLEY THOMAS	GORE BAY AGENCY - APPLICATION OF THOMAS BENTLEY TO PURCHASE LOTS 13, 14 AND 15, CON. 14 AND LOT 15, CON. 15, ALLAN TOWNSHIP RG 10 VOL. 3102 FILE # 305,090 PART 0 REEL # C-11324	1906-1907
BENWELL JOHN P	CAPE CROKER RESERVE - JOHN P. BENWELL REQUESTING TO PURCHASE LOT 13, CONCESSION 23, KEPPEL TOWNSHIP RG 10 VOL. 1892 FILE # 1637 PART 0 REEL # C-11106	1873
BENWELL WILLIAM JOHN	CAPE CROKER AGENCY - APPLICATION FROM WILLIAM JOHN BENWELL TO PURCHASE LOT NO. 24, CON. 6, EAST OF BURY ROAD, LINDSAY TOWNSHIP. RG 10 VOL. 2607 FILE # 122,684 PART 0 REEL # C-11248	1891-1892
BENWICK SIMON	NEW CREDIT AGENCY - MESSRS COLTER AND GOODMAN, BARRISTERS ARE ENQUIRING ON THE PATENT ISSUED TO SIMON BENWICK COVERING THE N 1/2 OF LOT 4, S. TALBOT ROAD, TOWNSHIP OF NORTH CAYUGA RG 10 VOL. 2472 FILE # 98,484 PART 0 REEL # C-11226	1889
BERGIN DANIEL	SIX NATIONS AGENCY - CORRESPONDENCE REGARDING THE LEASE OF THE WEST 1/2 OF THE N 1/2 OF LOT 16, CON. 3, IN TUSCARORA TOWNSHIP TO DANIEL BERGIN RG 10 VOL. 2767 FILE # 153,551 PART 0 REEL # C-11276	1894-1900
BERGIN MARGARET	CAPE CROKER AGENCY - APPLICATION FROM MRS. MARGARET BERGIN TO HAVE THE PRICE SHE PAID FOR LOT 25, CONCESSION 14, KEPPEL, LOWERED RG 10 VOL. 2194 FILE # 39,293 PART 0 REEL # C-11177	1882
BERNARD ACHILLE	ABENAKI OF BECANCOUR - AGENT DENIS HEBERT INQUIRES CONCERNING THE HARMFUL BEHAVIOUR OF ACHILLE BERNARD AGAINST HIS WIDOWED MOTHER RG 10 VOL. 3185 FILE # 459,646 PART 0 REEL # C-11336	1914-1916

SUBJECT	FILE NAME	DATES
BERNARD AUGUSTINE	NORTHEASTERN DIVISION - NEW BRUNSWICK - BUCTOUCHE RESERVE - QUIT CLAIM DEED FROM MRS. BELLA BERNARD TO AUGUSTINE BERNARD RG 10 VOL. 3197 FILE # 499,227 PART 0 REEL # C-11338	1917
BERNARD BELLA	NORTHEASTERN DIVISION - NEW BRUNSWICK - BUCTOUCHE RESERVE - QUIT CLAIM DEED FROM MRS. BELLA BERNARD TO AUGUSTINE BERNARD RG 10 VOL. 3197 FILE # 499,227 PART 0 REEL # C-11338	1917
BERNARD FRANCIS	REVEREND M. MCKENZIE ASKS THAT FRANCIS BERNARD AND OTHERS RESIDING AT NORTH SIDNEY BE REQUESTED TO REMOVE TO THE RESERVE AT ESKASONI RG 10 VOL. 2130 FILE # 25,772 PART 0 REEL # C-11164	1880-1881
BERNARD H	HEADQUARTERS - MEMORANDUM FROM THE PRIVY COUNCIL RECOMMENDING THE APPOINTMENT OF Z.A. LASH AS SOLICITOR OF INDIAN AFFAIRS IN THE PLACE OF H. BERNARD RG 10 VOL. 2001 FILE # 7399-A PART 0 REEL # C-11132	1876
BERNARD JOHN	NEW BRUNSWICK - COMPLAINT BY CHIEF JOHN BERNARD THAT TWO ISLANDS IN THE ST. JOHN RIVER OPPOSITE THE EDMUNSTON RESERVE, PARISH OF ST. BASIL, MADAWASKA COUNTY HAVE BEEN ILLEGALLY SOLD BY THE NEW BRUNSWICK GOVERNMENT RG 10 VOL. 2055 FILE # 9612 PART 0 REEL # C-11146	1878
BERNARD JOHN	NORTHERN DIVISION, NEW BRUNSWICK - APPLICATION OF JOHN BERNARD OF THE TOBIQUE RESERVE FOR INTEREST PAYMENT FROM LOT ON GREEN ISLAND RESERVE IN ST. REGIS AGENCY. RG 10 VOL. 2749 FILE # 147,580 PART 0 REEL # C-12792R	1894
BERNARD JOHN	SARNIA AGENCY - CORRESPONDENCE REGARDING THE WATER LOT IN FRONT OF LOT 30, CON. 1, ANDERDON TOWNSHIP (COPY OF GRANT TO JAMES GRAHAM, COPY OF LETTER PATENT TO JOHN BERNARD DATED 16 MAY 1955, MAP) RG 10 VOL. 2770 FILE # 154,771 PART 0 REEL # C-11276	1894-1922

SUBJECT	FILE NAME	DATES
BERNARD MOSES	MANITOWANING AGENCY - CLAIM OF SARAH AND MOSES BERNARD AND NUMEROUS OTHERS TO ARREARS IN ROBINSON TREATY ANNUITY PAYMENTS RG 10 VOL. 2921 FILE # 189,225 PART 0 REEL # C-9662	1897-1901
BERNARD PETER	PRINCE EDWARD ISLAND AGENCY - CORRESPONDENCE REGARDING LAND ON LENNOX ISLAND, PURCHASED BY SAMUEL THOMAS AND SETTLED TWELVE YEARS LATER BY PETER BERNARD RG 10 VOL. 2157 FILE # 32,264 PART 0 REEL # C-11170	1886-1887
BERNARD SARAH	MANITOWANING AGENCY - CLAIM OF SARAH AND MOSES BERNARD AND NUMEROUS OTHERS TO ARREARS IN ROBINSON TREATY ANNUITY PAYMENTS RG 10 VOL. 2921 FILE # 189,225 PART 0 REEL # C-9662	1897-1901
BERNIER JEAN	EDMUNDSTON RESERVE - APPLICATION BY JEAN BERNIER TO PURCHASE A STRIP OF LAND 40 FEET WIDE ON INDIAN LAND RG 10 VOL. 1989 FILE # 6588-2 PART 0 REEL # C-11129	1883
BERNIER REVEREND	VIGER RESERVE - PETITION FROM REVEREND BERNIER ET AL REQUESTING THAT A WIDOW LIVING ON THE VIGER RESERVE BE GIVEN A LITTLE LAND OBLIGING HER TO FULFIL STATUTE LABOUR RG 10 VOL. 2127 FILE # 24,318 PART 0 REEL # C-11164	1880
BERO ALEXANDER	ST. REGIS AGENCY - APPLICATION OF ALEXANDER BERO FOR A PATENT TO LOT 9, CHENAIL RANGE IN DUNDEE TOWNSHIP RG 10 VOL. 2755 FILE # 149,323 PART 0 REEL # C-11274	1894
BERRY IDA	TYENDINAGA AGENCY - CORRESPONDENCE REGARDING THE PAYMENT MADE BY WILLIAM HAZEL ON THE S 1/2 OF LOT 61, BLOCK M AND IDA BERRY ON LOT 15, BLOCK K, DESERONTO. RG 10 VOL. 2467 FILE # 96,642 PART 0 REEL # C-11225	1889

SUBJECT	FILE NAME	DATES
BERRY IDA		
	TYENDINAGA AGENCY - QUIT CLAIM FROM IDA BERRY TO THE RATHBUN COMPANY FOR LOT 15, BLOCK K AND AFFIDAVIT FOR $1.00 FEE FOR THE TRANSFER. (NOT INCLUDED) RG 10 VOL. 2468 FILE # 97,036 PART 0 REEL # C-11225	1889
BERRY JOHN		
	TYENDINAGA AGENCY - QUIT CLAIM FROM JOHN BERRY TO THE RATHBUN COMPANY FOR PART OF LOT IN BLOCK K IN THE VILLAGE OF DESERONTO. RG 10 VOL. 2439 FILE # 91,408 PART 0 REEL # C-11221	1888
BERRY REVEREND FRANCIS		
	NORTHERN SUPERINTENDENCY - MANITOWANING - REVEREND FRANCIS BERRY REQUESTING PATENT TO LOT 20, SOUTH SIDE OF ROBINSON STREET, (SHAFTESBURY), LITTLE CURRENT RG 10 VOL. 1863 FILE # 298 PART 0 REEL # C-11104	1872-1873
BERRY RICHARD		
	SIX NATIONS RESERVE - APPLICATIONS FOR PATENTS BY RICHARD BERRY AND ARTHUR SIMENTON FOR LOT 21, RIVER FRONT, SENECA TOWNSHIP RG 10 VOL. 1959 FILE # 4748 PART 0 REEL # C-11121	1875
BERRY SIDNEY J		
	MANITOWANING AGENCY - SALE TO SIDNEY J. BERRY OF LOT 23, CON. 12, CAMPBELL TOWNSHIP RG 10 VOL. 3195 FILE # 495,425 PART 0 REEL # C-11338	1917-1919
BERRY SIDNEY J		
	MANITOWANING AGENCY - SALE TO SIDNEY J. BERRY OF LOT 24, CON. 13, CAMPBELL TOWNSHIP. RG 10 VOL. 3213 FILE # 529,480 PART 0 REEL # C-11341	1919-1920
BERRY W J		
	NORTHERN SUPERINTENDENCY, 1. DIVISION - MANITOWANING - RECOMMENDATION THAT FOREST BAILIFF, W. HANER EXAMINE THE TIMBER ON LOG NO. 8, CON. 17, TOWNSHIP OF CAMPBELL APPLIED FOR BY W.J. BERRY AND BROTHER. RG 10 VOL. 2533 FILE # 110,335 PART 0 REEL # C-11235	1890

SUBJECT	FILE NAME	DATES
BERRY WILLIAM	TYENDINAGA RESERVE - CORRESPONDENCE CONCERNING THE RIGHT OF WILLIAM BERRY TO TRANSFER HIS LEASE ON LOT 37, CONCESSION 2, TYENDINAGA TOWNSHIP RG 10 VOL. 1908 FILE # 2334 PART 0 REEL # C-11109	1873
BERSIMIS	BERSIMIS RESERVE - BISHOP OF RIMOUSKI ASKING FOR THE USUAL ALLOWANCE FOR INDIAN MISSIONARIES OF THE LOWER ST. LAWRENCE RG 10 VOL. 1864 FILE # 385 PART 0 REEL # C-11104	1872
BERSIMIS	MONTAGNAIS OF LOWER ST. LAWRENCE - CORRESPONDENCE REGARDING THE ELECTION OF CHIEF MOISE BACON OF THE BERSIMIS BAND RG 10 VOL. 2787 FILE # 156,468-32 PART 0 REEL # C-11278	1901-1902
BERSIMIS	BERSIMIS AND MINGAN AGENCIES - REPORTS ON THESE AGENCIES BY J. ANSDELL MACRAE, INSPECTOR OF INDIAN AGENCIES. INCLUDING ARE REPORTS ON VARIOUS BANDS LIVING ON THE NORTH SHORE OF THE ST. LAWRENCE RIVER, THE NASCOPIES (MASKIPEES), ESQUIMOX AND MONTAGNAIS LIVING AT SEVEN ISLANDS, GODBOUTT, MOISIE, MUSQUARES, ST. MARGUERTIE RIVER, ROMAINE, POINT A MAURIER AND ST. AUGUSTINE (MAP, NATASHQUAN CENSUS 1908). RG 10 VOL. 3048 FILE # 237,660 PART 18 REEL # C-11316	1908
BERSIMIS	BERSIMIS AGENCY - CORRESPONDENCE REGARDING A DISPUTE BETWEEN TWO INDIANS OVER HUNTING GROUNDS RG 10 VOL. 3228 FILE # 554,028 PART 0 REEL # C-11344	1921
BERSIMIS	BERSIMIS AGENCY - CORRESPONDENCE REGARDING THE SALE OF INSURANCE TO INDIANS RG 10 VOL. 3233 FILE # 600,081 PART 0 REEL # C-9671R	1923-1925
BERSIMIS	BERSIMIS AGENCY - CORRESPONDENCE REGARDING SPORTS AND THE ANNUAL FESTIVAL DAY RG 10 VOL. 3233 FILE # 600,143 PART 0 REEL # C-11345	1925-1929

SUBJECT	FILE NAME	DATES
BERSIMIS-LAND	BERSIMIS AGENCY - CORRESPONDENCE REGARDING THE ACTIVITIES OF THE ST. LAWRENCE LUMBER CO., ON THE BERSIMIS RESERVE RG 10 VOL. 2414 FILE # 85,619-3 PART 0 REEL # C-11217	1904-1916
BERTRAND ADOLPHE	MANIWAKI AGENCY - CORRESPONDENCE REGARDING THE LEASING, TO ADOLPHE BERTRAND, OF LOT 162, VANKOUGHNET STREET, MANIWAKI RG 10 VOL. 2380 FILE # 77,810 PART 0 REEL # C-11211	1887
BERTRAND CHARLES	VIGER RESERVE - CHARLES BERTRAND'S APPLICATION TO BUILD A MILL ON LOT 41, VIGER TOWNSHIP RG 10 VOL. 1873 FILE # 766 PART 0 REEL # C-11105	1872
BERTRAND CHARLES	VIGER AGENCY - CORRESPONDENCE REGARDING A DEED TRANSFER FROM CHARLES BERTRAND TO FRANCOIS OUELLET OF LOT 48, RANGE 2, VIGER RG 10 VOL. 2377 FILE # 76,604 PART 0 REEL # C-11210	1887
BERTRAND CHARLES	VIGER AGENCY - APPLICATION FROM CHARLES BERTRAND TO PROSECUTE ELIE LAVOIE FOR ARREARS DUE ON LOT 44, RANGE 1, VIGER TOWNSHIP. ALSO APPLICATION FROM C.E. POULIOT TO PURCHASE THIS LOT. RG 10 VOL. 2435 FILE # 89,918 PART 0 REEL # C-11221	1888-1890
BESITO JAMES	SAUGEEN AGENCY - CORRESPONDENCE REGARDING THE SALE OF A HOUSE BY JAMES BESITO TO JOSEPH CAMERON RG 10 VOL. 3251 FILE # 600,477 PART 0 REEL # C-11349	1935-1940
BESKETT RICHARD	CAPE CROKER AND SAUGEEN RESERVES - RICHARD BESKETT REQUESTING TO PURCHASE LOT 44, CON 24, KEPPEL TOWNSHIP RG 10 VOL. 1978 FILE # 5977 PART 0 REEL # C-11126	1876

SUBJECT	FILE NAME	DATES
BEST DAVID		
	CAPE CROKER AND SAUGEEN RESERVES - WILLIAM BULL ENCLOSING AN ASSIGNMENT FROM NEIL STEWART TO DAVID BEST FOR LOT 19, CON 24, KEPPEL TOWNSHIP RG 10 VOL. 1977 FILE # 5911 PART 0 REEL # C-11126	1876
BEST GEORGE		
	CAPE CROKER AGENCY - APPLICATION OF THOMAS D. THOMAS FOR A PATENT TO LOT 6, EAST OF MCNAUGHTON STREET AND SOUTH OF DIVISION STREET IN WIARTON (COPY OF WILL OF GEORGE BEST) RG 10 VOL. 3054 FILE # 245,770 PART 0 REEL # C-11317	1902
BEST J W		
	GORE BAY AGENCY - APPLICATION OF J.W. BEST TO PURCHASE LOTS 28 AND 29, CON. 9, TOWNSHIP OF GORDON RG 10 VOL. 3171 FILE # 411,599 PART 0 REEL # C-11334	1912
BEST JAMES		
	CAPE CROKER AGENCY - CORRESPONDENCE REGARDING AN AFFIDAVIT AS TO THE VALUE OF LOT NO. 17, CON. 23, KEPPEL TOWNSHIP OWNED BY JAMES BEST. RG 10 VOL. 2556 FILE # 113,196 PART 0 REEL # C-11238	1891
BEST JOHN		
	CAPE CROKER AND SAUGEEN RESERVES - WILLIAM BULL ENCLOSING ASSIGNMENT FROM NEIL STEWART TO JOHN BEST OF LOT 19, CON 23, KEPPEL RG 10 VOL. 1977 FILE # 5885 PART 0 REEL # C-11126	1876
BEST JOHN W		
	MANITOWANING - APPLICATION FROM JOHN W. BEST TO PURCHASE LOT NO. 27, CON. 7, GORDON TOWNSHIP. RG 10 VOL. 2606 FILE # 122,600 PART 0 REEL # C-11248	1891-1892
BEST MR		
	CAPE CROKER AND SAUGEEN RESERVES - EXTENSION OF PAYMENT TIME TO A MR. BEST FOR LOT 17, CON 23, KEPPEL TOWNSHIP RG 10 VOL. 2055 FILE # 9487 PART 0 REEL # C-11145	1878

SUBJECT	FILE NAME	DATES
BEST S H	MUD AND RICE LAKE AGENCY - APPLICATION OF S.H. BEST TO PURCHASE A SMALL ISLAND BETWEEN ISLANDS 36 AND 37, STONEY LAKE, TOWNSHIP OF BURLEIGH RG 10 VOL. 2476 FILE # 98,872 PART 0 REEL # C-11227	1889
BEST S H	MUD AND RICE LAKE AGENCY - LAND RETURN FOR THE MONTH OF DECEMBER 1889. CORRESPONDENCE REGARDING S.H. BEST'S PAYMENTS ON ISLAND NO. 34, TOWNSHIP OF DUMMER. RG 10 VOL. 2492 FILE # 102,129 PART 0 REEL # C-11229	1890
BETHUEN	CAPE CROKER AND SAUGEEN RESERVES - BETHUNE, OSLER AND MOSS MORTGAGE COMPANY INQUIRING IF DAVID SAUNDERS IS THE OWNER OF LOT 36, CON 1, SARAWAK TOWNSHIP RG 10 VOL. 1987 FILE # 6366 PART 0 REEL # C-11128	1876
BETHUME	MANITOWANING AGENCY - MESSRS CHRYSLER, BETHUME & LARMOUTH MAKING APPLICATION ON BEHALF OF CLIENTS TO PURCHASE PARK LOTS NOS. 18, 19 AND 20 ON THE EAST SIDE OF RUSSELL STREET, AND PARK LOTS 9 AND 10 ON THE WEST SIDE OF RUSSELL STREET, TOWNPLOT OF SHAFTESBURY RG 10 VOL. 3144 FILE # 342,200 PART 0 REEL # C-11330	1909
BETHUNE	CAPE CROKER AND SAUGEEN RESERVES - BARRISTERS BETHUNE, OSLER AND MOSS INQUIRING WHETHER JOHN STEWART IS ENTITLED TO A PATENT FOR S 1/2, LOT 11, CON 3, AMABEL TOWNSHIP RG 10 VOL. 1988 FILE # 6476 PART 0 REEL # C-11128	1876
BETHUNE	MORAVIAN RESERVE - BETHUNE, OSLER, AND MOSS, BARRISTERS REQUESTING COPIES OF PAPERS CONCERNING LOTS 6, 7, CON A, AND LOT 5, CON 14, ORFORD TOWNSHIP RG 10 VOL. 1999 FILE # 7260 PART 0 REEL # C-11131	1876
BETHUNE	SIX NATIONS RESERVE - REQUEST FROM BARRISTERS BETHUNE, OSLER AND MOSS FOR A DESCRIPTION OF LOT 10, CON 4, SOUTH CAYUGA TOWNSHIP RG 10 VOL. 2002 FILE # 7512 PART 0 REEL # C-11132	1877

SUBJECT	FILE NAME	DATES
BETHUNE	CAPE CROKER AND SAUGEEN RESERVES - BARRISTERS BETHUNE, OSLER AND MOSS REQUESTING THAT THE PATENT FOR LOT 33, CON 19, KEPPEL TOWNSHIP BE CANCELLED AND THAT A NEW PATENT BE ISSUED TO WILLIAM HENRY NORRISH RG 10 VOL. 2004 FILE # 7616 PART 0 REEL # C-11132	1877-1878
BETSIAMITES	BETSIAMITS RESERVE - APPLICATION BY THE INDIAN AFFAIRS BRANCH TO THE DEPARTMENT OF MARINE AND FISHERIES TO LEASE A PORTION OF THE NATASTIGUAN RIVER FOR INDIANS TO FISH RG 10 VOL. 2097 FILE # 16,761 PART 0 REEL # C-11156	1879-1880
BETSIAMITS	MINGAN, BETSIAMITS AND GODBOUT RESERVES - REQUISITIONS FOR ASSISTANCE TO INDIANS WHO ARE STARVING IN THE WINTER MONTHS RG 10 VOL. 1937 FILE # 3754 PART 0 REEL # C-11115	1874-1883
BETSIAMITS	BETSIAMITS RESERVE - REVEREND E. LANGEVIN SENDING DISTRIBUTION MONEY TO THE INDIANS OF BETSIAMITS AND GODBOUT RG 10 VOL. 1990 FILE # 6634 PART 0 REEL # C-12777	1876
BETSIAMITS	BETSIAMITS RESERVE - REQUEST BY REVEREND E. LANGEVIN FOR THE MISSIONARIES' SALARIES RG 10 VOL. 2071 FILE # 10,586 PART 0 REEL # C-11149	1878
BETSIAMITS	BETSIAMITS RESERVE - REVEREND PERE ARNAUD INFORMING THE DEPARTMENT THAT LIQUOR IS FURNISHED TO THE INDIANS BY TRADERS AND RECOMMENDING APPOINTMENT OF AN AGENT RG 10 VOL. 2093 FILE # 15,726 PART 0 REEL # C-11155	1879
BETSIAMITS	BETSIAMITS AGENCY - AGENT L.F. BOUCHER SENDS HIS EXPENSE ACCOUNT FOR VISITING THE INDIANS ON THE COAST OF LABRADOR RG 10 VOL. 2124 FILE # 23,600 PART 0 REEL # C-11163	1880-1881

SUBJECT	FILE NAME	DATES
BETSIAMITS	NORTH SHORE RIVER ST. LAWRENCE SUPERINTENDENCY CORRESPONDENCE, REPORTS & SKETCHES CONCERNING THE SURVEY OF THE BETSIAMITS RESERVE RG 10 VOL. 2223 FILE # 43,690 PART 0 REEL # C-11182-11183	1883-1894
BETSIAMITS	NORTH SHORE RIVER ST. LAWRENCE SUPERINTENDENCY - CORRESPONDENCE REGARDING THE COST OF A DOCTOR'S VISIT TO THE BETSIAMITS RESERVE RG 10 VOL. 2278 FILE # 55,413 PART 0 REEL # C-11193	1884-1885
BETSIAMITS	NORTH SHORE RIVER ST. LAWRENCE SUPERITENDENCY - NOTRE DAME DE BETSIAMITS - THE BETSIAMITS PROPOSE TO BUILD A SCHOOL AND AN HOSPITAL COMPLETE THE REPAIRS TO THE CHURCH AND GRAVE YARD RG 10 VOL. 2477 FILE # 98,997 PART 0 REEL # C-11227	1889
BETSIAMITS-LAND	NORTH SHORE RIVER ST. LAWRENCE SUPERINTENDENCY - CORRESPONDENCE REGARDING THE WATER LIMITS OF THE BETSIAMITS RESERVE RG 10 VOL. 2336 FILE # 67,989 PART 0 REEL # C-11203	1886
BETTS J W	PENETANGUISHENE AGENCY - APPLICATION OF J.W. BETTS TO PURCHASE ISLAND 20 IN GEORGIAN BAY OPPOSITE GIBSON TOWNSHIP (PLAN) RG 10 VOL. 2875 FILE # 176,652 PART 0 REEL # C-11290	1895-1896
BEVERIDGE B	TOBIQUE RESERVE - PETITION FROM B. BEVERIDGE AND OTHERS THAT THE OCCUPANTS OF N 1/2, LOT 29 AND LOTS 39, 40 AND 45, TOBIQUE BE ALLOWED TO OBTAIN PATENTS ON THEIR LOTS RG 10 VOL. 1940 FILE # 3945 PART 0 REEL # C-11116	1873-1875
BEZAILLON JOSEPH	MANITOWANING - ACCOUNT FROM JOSEPH BEZAILLON FOR THE WOOD SUPPLIED TO THE THESSALON INDIAN SCHOOL. RG 10 VOL. 2559 FILE # 113,757 PART 0 REEL # C-11239	1891-1892

SUBJECT	FILE NAME	DATES
BEZAIO JOSEPH JR	THESSALON AGENCY - CORRESPONDENCE REGARDING THE MURDER OF JOHN MEGWANCE OF THE THESSALON BAND BY JOSEPH BEZAIO (BISAILLON) JUNIOR RG 10 VOL. 2877 FILE # 177,382 PART 0 REEL # C-9661R	1896
BICKELL DAVID	GORE BAY AGENCY - REQUEST BY DAVID BICKELL FOR AN EXTENSION OF TIME TO PERFORM SETTLEMENT DUTIES ON LOTS 12 & 13 CON 5, GORDON TOWNSHIP RG 10 VOL. 2270 FILE # 54,086 PART 0 REEL # C-11192	1884
BICKELL DAVID	GORE BAY AGENCY - APPLICATION FOR PATENT FOR DAVID BICKELL, TO LOT 12, CON 4, GORDON TOWNSHIP RG 10 VOL. 2293 FILE # 58,544 PART 0 REEL # C-11196	1885
BICKELL DAVID	GORE BAY AGENCY - APPLICATION FOR PATENT FROM DAVID BICKELL FOR LOT 13, HULL STREET N., GORE BAY RG 10 VOL. 2380 FILE # 77,746 PART 0 REEL # C-11211	1887
BICKERTON HENRY	GORE BAY AGENCY - APPLICATION FOR PATENT, FOR HENRY BICKERTON, TO LOT 21, CON 4, GORDON TOWNSHIP RG 10 VOL. 2282 FILE # 56,496 PART 0 REEL # C-11194	1884
BICKING JOHN	NORTHERN SUPERINTENDENCY, 3RD DIVISION - SAULT STE. MARIE - LIST OF LAND ASSIGNMENTS. AFFIDAVITS OF SETTLEMENT DUTIES FROM JOHN BICKING FOR THE S 1/2 OF THE SE 1/4 OF LOT 26, THE W 1/2 OF THE NE 1/4 OF LOT 35 AND THE NE 1/4 OF THE NE 1/4 OF LOT 35, ALL IN THE TOWNSHIP OF MACDONALD. RG 10 VOL. 2473 FILE # 98,625 PART 0 REEL # C-11226	1889
BICKLE JAMES	CAPE CROKER AGENCY - APPLICATION OF JAMES BICKLE TO PURCHASE LOT 39, CON. 4, EAST OF BURY ROAD IN LINDSAY TOWNSHIP RG 10 VOL. 2761 FILE # 151,204 PART 0 REEL # C-11275	1894-1895

SUBJECT	FILE NAME	DATES
BIETTE H T	CAPE CROKER AGENCY - OFFER FROM H.T. BIETTE TO PURCHASE THE LAND AND TIMBER OF LOTS 24 AND 25 CON. 7, EAST OF BURY ROAD AND LOT 24, CON. 8, EAST OF BURY ROAD, LINDSAY TOWNSHIP. RG 10 VOL. 2464 FILE # 95,810 PART 0 REEL # C-11225	1889-1891
BIG BEAR-LAND	CARADOC AGENCY - CORRESPONDENCE REGARDING THE CLAIMS OF THE CHIPPEWAS OF THE THAMES TO THE BIG BEAR RESERVE RG 10 VOL. 2337 FILE # 68,174 PART 0 REEL # C-11204	1886-1939
BIG CANOE CHARLES	SIMCOE AGENCY - REPORT OF THE ELECTION OF CHARLES BIG CANOE AS CHIEF OF THE GEORGINA ISLAND BAND RG 10 VOL. 2258 FILE # 50,973 PART 0 REEL # C-11189	1884
BIG CANOE CHIEF	LAKE SIMCOE AGENCY - ACCOUNTS OF CHIEF BIG CANOE FOR THE CARE OF CATTLE AND FOR THE PROTECTION OF CROPS RG 10 VOL. 2476 FILE # 98,923 PART 0 REEL # C-11227	1889
BIG COVE	BIG COVE RESERVE - SUPERINTENDENT CHARLES SARGEANT NOTIFYING THE DEPARTMENT OF THE ELECTION OF LOUIS NICHOLAS AS CHIEF RG 10 VOL. 1980 FILE # 6110 PART 0 REEL # C-11126	1876
BIG COVE	BIG COVE RESERVE - NEW BRUNSWICK - ELECTIONS RG 10 VOL. 2013 FILE # 7942 PART 0 REEL # C-11134	1883-1894
BIG COVE	BIG COVE RESERVE - REQUEST FROM BAND MEMBERS THAT THE ELECTION OF PETER BARLOW AS THEIR CHIEF BE CONFIRMED RG 10 VOL. 2077 FILE # 11,354 PART 0 REEL # C-11151	1879
BIG COVE	BIG COVE RESERVE - LOUIS NICHOLAS REFUSES TO ACT AS CHIEF AND THE BAND WISHES TO APPOINT NOEL MILLIA RG 10 VOL. 2092 FILE # 15,001 PART 0 REEL # C-11155	1879

SUBJECT	FILE NAME	DATES
BIG COVE	BIG COVE RESERVE - ESTABLISHMENT AND MAINTENANCE OF THE CHURCH RG 10 VOL. 2093 FILE # 15,957 PART 0 REEL # C-11155	1879-1903
BIG COVE	NORTH EASTERN SUPERINTENDENCY, NEW BRUNSWICK - CORRESPONDENCE REGARDING THE ELECTION OF A CHIEF FOR THE BIG COVE RESERVE. RG 10 VOL. 2604 FILE # 121,698-48 PART 0 REEL # C-11248	1896-1904
BIG COVE	NEW BRUNSWICK - NORTHEASTERN DIVISION - DISPUTE BETWEEN SAMUEL AUGUSTINE AND JOHN AUGUSTINE AS TO POSSESSION OF A HOUSE ON THE BIG COVE INDIAN RESERVE RG 10 VOL. 3171 FILE # 412,256 PART 0 REEL # C-11334	1912
BIG COVE-LAND	SUPERINTENDENT CHARLES SARGEANT OF CHATHAM NEW BRUNSWICK STATING THAT THE INDIANS OF BIG COVE, RICHIBUCTO, KENT COUNTY WISH TO SURRENDER A PORTION OF THEIR LAND IN ORDER TO BUILD A CHURCH RG 10 VOL. 2000 FILE # 7324 PART 0 REEL # C-11131	1876-1882
BIG COVE-LAND	NORTH-EASTERN SUPERINTENDENCY, NEW BRUNSWICK - CORRESPONDENCE REGARDING THE ESTATE OF THE LATE PETER FRANCIS PAUL OF THE BIG COVE BAND RG 10 VOL. 2529 FILE # 109,154 PART 0 REEL # C-12785R	1893-1894
BIG COVE-LAND	NORTH-EASTERN SUPERINTENDENCY, NEW BRUNSWICK - REFUND TO ISAAC FAHEY OF OVERPAYMENT ON LOT NO. 12, RG 10 VOL. 2529 FILE # 108,902 PART 0 REEL # C-11234	1894
BIG COVE-LAND	BIG COVE RESERVE - APPLICATION BY J.B. WILT TO PURCHASE LOT 33 ADJOINING LOT 8 KNOWN AS THE JOE CLARE LOT RG 10 VOL. 3189 FILE # 470,468 1/2 PART 0 REEL # C-11337	1915-1917

SUBJECT	FILE NAME	DATES
BIG HEAD	SAULT STE MARIE AGENCY - AGENT WILLIAM VAN ABBOTT REPORTS ON TREATY PAYMENTS TO THE MICHIPICOTEN AND BIG HEAD BANDS RG 10 VOL. 2351 FILE # 70,538 PART 0 REEL # RESTRICTED	1886
BIG HEAD	NORTHERN SUPERINTENDENCY - SAULT STE. MARIE - PAYLIST OF INTEREST DISTRIBUTION TO THE MICHIPICOTEN & BIG HEAD INDIANS RG 10 VOL. 2408 FILE # 84,357 PART 0 REEL # C-12782R	1888
BIG HEAD	NORTHERN SUPERINTENDENCY, 3RD DIVISION - SAULT STE. MARIE - PAYMENT OF THE INTEREST MONEY TO THE MICHIPICOTEN AND THE BIG HEAD BANDS FOR THE YEARS 1888 AND 1889 AND TO THE TOOTOOMENAI BAND FOR THE SPRING OF 1889 RG 10 VOL. 2458 FILE # 95,571 PART 0 REEL # C-12784R	1889-1890
BIG HEAD	SAULT STE. MARIE - REQUEST OF W. H. BAIRD FOR A MAP AND TRACING OF THE BIG HEAD RESERVE, GROS CAP LAKE AND APPLICATION FOR A MINERAL LICENSE (APPLICATION AND AFFIDAVIT OF DISCOVERER OF QUARTZ MINE BY WILLIAM HAMILTON WYLIE) RG 10 VOL. 2846 FILE # 174,445 PART 0 REEL # C-11285	1896-1897
BIGCANOE CHIEF	SIMCOE AGENCY - RESOLUTION FROM THE GEORGINA ISLAND BAND TO PAY CHIEF BIGCANOE FOR EXPENSES RG 10 VOL. 2376 FILE # 76,262 PART 0 REEL # C-11210	1887
BIGCANOE CHIEF	RAMA AGENCY - RESOLUTION TO PAY CHIEF BIGCANOE MONEY HE HAD LOANED TO BAND MEMBER RG 10 VOL. 2803 FILE # 161,259 PART 0 REEL # C-9659R	1895
BIGCANOE CHIEF CHARLES	SIMCOE AGENCY - CORRESPONDENCE REGARDING COMPLAINTS ABOUT SOME ACTIONS OF CHIEF CHARLES BIGCANOE, BY THE INDIANS OF SNAKE ISLAND RG 10 VOL. 2212 FILE # 42,665 PART 0 REEL # C-11181	1883

SUBJECT	FILE NAME	DATES
BIGGAR	SIX NATIONS RESERVE - BARRISTERS WILKES AND JONES INQUIRE WHAT THE DELAY IS IN THE ISSUE OF THE BIGGAR ESTATE PATENT FOR S 1/2 OF W 1/2 OF LOT 2, RANGE 2 EAST OF MOUNT PLEASANT ROAD, BRANTFORD TOWNSHIP RG 10 VOL. 2099 FILE # 17,280 PART 0 REEL # C-11157	1879-1889
BIGGAR JAMES	ALNWICK RESERVE - JAMES BIGGAR OFFERING TO PURCHASE INDIAN ISLAND IN THE ST. LAWRENCE RIVER RG 10 VOL. 1898 FILE # 1934 PART 0 REEL # C-11107	1873
BIGGAR JAMES	SIX NATIONS RESERVE - CORRESPONDENCE REGARDING THE ARREARS DUE ON THE W 1/2 OF LOT NO. 2, RANGE 2, EAST OF THE MOUNT PLEASANT ROAD, TOWNSHIP OF BRANTFORD BY THE EXECUTOR OF THE ESTATE OF THE LATE JAMES BIGGAR. RG 10 VOL. 2608 FILE # 122,978 PART 0 REEL # C-11248	1892
BIGGAR REVEREND HAMILTON	SIX NATIONS AGENCY - CORRESPONDENCE REGARDING A PATENT ISSUED TO THE REVEREND HAMILTON BIGGAR FOR PART OF LOT 16, CON. 3 WEST OF FAIRCHILD CREEK, ONONDAGA TOWNSHIP RG 10 VOL. 2793 FILE # 157,181 PART 0 REEL # C-11279	1894
BIGMAN EMILY	MUD & RICE LAKE AGENCY - CORRESPONDENCE REGARDING INTEREST TO BE PAID TO THE FAMILY OF EMILY BIGMAN, A WIDOW WHO HAS DESERTED TO LIVE WITH A WHITE MAN RG 10 VOL. 2283 FILE # 56,634 PART 0 REEL # C-12781R	1885
BIGRAS BEATRICE	PENETANGUISHENE AGENCY - APPLICATION OF MISS BEATRICE BIGRAS OF OTTAWA TO PURCHASE ISLAND 400 IN GEORGIAN BAY OPPOSITE THE TOWNSHIP OF FREEMAN RG 10 VOL. 2873 FILE # 176,296-227 PART 0 REEL # C-11290	1921
BIGSAIL WILLIAM	LAKE SIMCOE AGENCY - RESOLUTION PASSED BY COUNCIL OF THE GEORGINA ISLAND BAND GRANTING $5.00 TO WILLIAM BIGSAIL OF SNAKE ISLAND FOR SERVICES AND MATERIAL IN REPAIRING FENCES. RG 10 VOL. 2434 FILE # 89,611 PART 0 REEL # C-11220	1888

SUBJECT	FILE NAME	DATES
BIGSAIL WILLIAM	LAKE SIMCOE AGENCY - RESOLUTION PASSED BY THE GEORGINA ISLAND BAND GRANTING $2.00 TO WILLIAM BIGSAIL FOR HIS SERVICES AS SCRUTINEER RG 10 VOL. 2525 FILE # 108,182 PART 0 REEL # C-11234	1890
BIGSAIL WILLIAM	LAKE SIMCOE AGENCY - ACCOUNT FROM WILLIAM BIGSAIL FOR CUTTING WOOD FOR WIDOW SNAKE. RG 10 VOL. 2550 FILE # 112,193 PART 0 REEL # C-11237	1890
BIGWIND ABNER	ALNWICK AGENCY - AGREEMENT BETWEEN SUSAN (BIGWIND) SKYE AND DAVID WILKINS REGARDING THE ADOPTION OF LIZZIE AND JAMES BIGWIND, ORPHAN CHILDREN OF THE LATE ABNER BIGWIND RG 10 VOL. 2779 FILE # 156,257 PART 0 REEL # C-12793R	1894
BIGWIND JAMES	ALNWICK AGENCY - AGREEMENT BETWEEN SUSAN (BIGWIND) SKYE AND DAVID WILKINS REGARDING THE ADOPTION OF LIZZIE AND JAMES BIGWIND, ORPHAN CHILDREN OF THE LATE ABNER BIGWIND RG 10 VOL. 2779 FILE # 156,257 PART 0 REEL # C-12793R	1894
BIGWIND JOHN	RAMA AGENCY - CORRESPONDENCE REGARDING LAND OCCUPIED BY JOHN BIGWIND RG 10 VOL. 2237 FILE # 45,623 PART 0 REEL # C-11185	1883
BIGWIND LIZZIE	ALNWICK AGENCY - AGREEMENT BETWEEN SUSAN (BIGWIND) SKYE AND DAVID WILKINS REGARDING THE ADOPTION OF LIZZIE AND JAMES BIGWIND, ORPHAN CHILDREN OF THE LATE ABNER BIGWIND RG 10 VOL. 2779 FILE # 156,257 PART 0 REEL # C-12793R	1894
BIGWIND MARY	RAMA AGENCY - ACCOUNT OF JEREMIAH PETERS FOR THE CARE OF MARY BIGWIND OF THE RAMA BAND RG 10 VOL. 2839 FILE # 172,041 PART 0 REEL # C-11284	1896

SUBJECT	FILE NAME	DATES
BIGWIND SUSAN	ALNWICK AGENCY - AGREEMENT BETWEEN SUSAN (BIGWIND) SKYE AND DAVID WILKINS REGARDING THE ADOPTION OF LIZZIE AND JAMES BIGWIND, ORPHAN CHILDREN OF THE LATE ABNER BIGWIND RG 10 VOL. 2779 FILE # 156,257 PART 0 REEL # C-12793R	1894
BIGWIND WILLIAM	RAMA AGENCY - ESTATE OF THE LATE WILLIAM BIGWIND OF THE RAMA BAND RG 10 VOL. 2881 FILE # 179,118 PART 0 REEL # C-9661R	1896
BILBECK EDMOND A	CAPE CROKER AGENCY - APPLICATION OF EDMOND A. BILBECK TO PURCHASE LOT 50, CON. 2, SOUTH OF THE CENTER DIAGONAL IN AMABEL TOWNSHIP RG 10 VOL. 2825 FILE # 168,296 PART 0 REEL # C-11283	1895
BILL ALEXANDER	SIX NATIONS AGENCY - REPORT OF THE DEATH OF ALEXANDER BILL A MEMBER OF THE UPPER CAYUGA BAND RG 10 VOL. 2833 FILE # 170,292 PART 0 REEL # C-11284	1896
BILL JOHN	SIX NATIONS AGENCY - AGREEMENT BETWEEN MRS. JOHN BILL AND THOMAS KEATING TO LEASE THE NORTH 35 ACRES OF LOT 1, CON. 5, ONEIDA TOWNSHIP RG 10 VOL. 2895 FILE # 181,611 PART 0 REEL # C-11293	1897
BINE WILLIAM	MANITOWANING AGENCY - PETITION OF WILLIAM BINE FOR ADDITIONAL TIME TO PAY FOR LOT 7, CON. 14 IN CAMPBELL TOWNSHIP RG 10 VOL. 2769 FILE # 154,244 PART 0 REEL # C-11276	1894
BINETTE ALPHONSE	POINTE BLEUE AGENCY (LAC SAINT JEAN) - CORRESPONDENCE REGARDING THE SALE OF THE SE 1/2 OF LOT 7, TO AMEDE LAURIN AND LOT 8 TO ALPHONSE BINETTE, BOTH IN CON. 2, OUIATCHOUAN TOWNSHIP RG 10 VOL. 2897 FILE # 183,089 PART 0 REEL # C-11294	1896
BINVILLE GEORGES	LAKE SAINT JOHN AGENCY - AGENCY L.E. OTIS ENCLOSING MONEY FROM GEORGES BINVILLE FOR LOT 5, RANGE 2, OUIATCHOUAN TOWNSHIP RG 10 VOL. 1906 FILE # 2300 PART 0 REEL # C-11108	1873

SUBJECT	FILE NAME	DATES
BIRD J B	RESOLUTION OF THE CHIPPEWA COUNCIL OF WALPOLE ISLAND TO GRANT $12.00 TO J.B. BIRD FOR THE LUMBER SUPPLIED FOR THE SCHOOLHOUSE. RG 10 VOL. 2440 FILE # 91,710 PART 0 REEL # C-11221	1888
BIRD J G	WALPOLE ISLAND AGENCY - RESOLUTION OF THE CHIPPEWAS COUNCIL OF WALPOLE ISLAND GRANTING $5.00 TO JAMES SAHWIB, $1.00 TO JONAS ELIAS, $5.00 TO J.G. BIRD FOR DIGGING GRAVES DURING THE QUARTER ENDING THE 31 OF MARCH. RG 10 VOL. 2452 FILE # 94,224 PART 0 REEL # C-11223	1889
BIRD J G	WALPOLE ISLAND AGENCY - RESOLUTION OF THE CHIPPEWA COUNCIL OF WALPOLE ISLAND GRANTING THE SUM OF $5.00 TO PAY J.G. BIRD FOR FIVE CORDS OF WOOD SUPPLIED FOR THE NO. 1 SCHOOL HOUSE, WALPOLE ISLAND. RG 10 VOL. 2490 FILE # 101,865 PART 0 REEL # C-11229	1889
BIRD J GREEN	KETTLE POINT RESERVE - REPORT OF SCHOOL UNDER J. GREEN BIRD RG 10 VOL. 1867 FILE # 491 PART 0 REEL # C-11104	1872
BIRD MARY	SARNIA AGENCY - GRANTS, BY THE INDIAN COUNCIL, TO WIDOWS JANE NAWANG & MARY BIRD TO REPAIR THEIR HOUSES RG 10 VOL. 2274 FILE # 55,053 PART 0 REEL # C-11193	1884
BIRD T J	MUD AND RICE LAKE AGENCY - APPLICATION FROM T.J. BIRD, TO BUY ISLAND 28, BURLEIGH SECTION, STONEY LAKE RG 10 VOL. 2385 FILE # 79,078 PART 0 REEL # C-11212	1887
BIRD WILLIAM	SIX NATIONS RESERVE - APPLICATION ON BEHALF OF WILLIAM BIRD TO THE HEIR AND DEVISEE COMMISSION CONCERNING LOT 14, CON 1, EAST OF STONEY CREEK SENECA TOWNSHIP RG 10 VOL. 1975 FILE # 5690 PART 0 REEL # C-11125	1875-1876

SUBJECT	FILE NAME	DATES
BIRNEY R J	GARDEN RIVER RESERVE - APPLICATION BY R.J. BIRNEY FOR PATENT TO THE S.W. 1/4 OF S.W. 1/4, SECTION 15, AND N.W. 1/4 OF N.W. 1/4, SECTION 22, MACDONALD TOWNSHIP RG 10 VOL. 1968 FILE # 5210 PART 0 REEL # C-11123	1876
BIRON ALEXANDER	ST. REGIS AGENCY - CORRESPONDENCE REGARDING A PATENT TO LOT 9, CHENAIL RANGE, DUNDEE TOWNSHIP ISSUED IN THE NAMES OF ALEXANDER BIRON AND HIS WIFE DAME MARIE PARK (ORIGINAL GRANT) RG 10 VOL. 2802 FILE # 161,000 PART 0 REEL # C-11281	1895-1917
BIRON LOUIS	SAULT STE. MARIE AGENCY - CORRESPONDENCE REGARDING ANNUITY PAYMENTS TO LOUIS BIRON OF THE GARDEN RIVER BAND RG 10 VOL. 2806 FILE # 161,885 PART 0 REEL # C-9659R	1895
BIRON PETER J	NORTHERN SUPERINTENDENCY - SAULT STE. MARIE - CORRESPONDENCE REGARDING THE REMOVAL OF PETER J. BIRON FROM THE PAYLIST OF THE AUGUSTIN BAND OF THE GARDEN RIVER INDIANS RG 10 VOL. 2348 FILE # 69,838 PART 0 REEL # C-12782R	1886
BIRON SAMUEL	NORTHERN SUPERINTENDENCY, 3RD DIVISION - SAULT STE. MARIE - APPLICATION FROM SAMUEL BIRON FOR MINING LOCATION IN THE TOWNSHIP OF TILLEY. THERE IS ALSO A QUIT CLAIM DEED FROM HIM TO H.H. TAYLOR ALSO $5.00 FEE FOR PERMITS. RG 10 VOL. 2428 FILE # 88,814 PART 0 REEL # C-11220	1888
BIRON SAMUEL	SAULT STE. MARIE AGENCY - APPLICATION OF SAMUEL BIRON AND CHARLES W. HOTCHKISS FOR MINING LOCATIONS IN FENWICK TOWNSHIP RG 10 VOL. 2795 FILE # 158,256 PART 0 REEL # C-11280	1895
BIRON SAMUEL	SAULT STE. MARIE AGENCY - SURRENDER OF MINING LOCATION ON THE GARDEN RIVER RESERVE FROM SAMUEL BIRON TO WILLIAM PRIESLER AND C.L. BROWN OF WILWAUKEE, WISCONSIN, U.S.A. RG 10 VOL. 2839 FILE # 172,214 PART 0 REEL # C-11285	1896

SUBJECT	FILE NAME	DATES
BIRON SAMUEL	SAULT STE. MARIE AGENCY - APPLICATIONS OF SAMUEL BIRON AND FRANK MELTON WESTON FOR MINING LOCATIONS IN FENWICK TOWNSHIP RG 10 VOL. 2850 FILE # 176,272 PART 1 REEL # C-11286	1896-1909
BIRON SAMUEL	SAULT STE. MARIE - (GARDEN RIVER) - APPLICATION OF SAMUEL BIRON FOR A MINING PERMIT TO THE SW 1/2 OF SECTION 32, TOWNSHIP OF HAVILAND RG 10 VOL. 2888 FILE # 181,609-6 PART 0 REEL # C-11292	1896-1897
BIRON SAMUEL	SAULT STE. MARIE - (GARDEN RIVER) - APPLICATION OF SAMUEL BIRON FOR A MINING PERMIT TO THE SE 1/4 OF SECTION 31, TOWNSHIP OF HAVILAND RG 10 VOL. 2888 FILE # 181,609-7 PART 0 REEL # C-11292	1896-1897
BIRON SAMUEL	SAULT STE. MARIE - (GARDEN RIVER) - APPLICATION OF SAMUEL BIRON (107) AND DAN CAMPBELL ON BEHALF OF EDGAR FIELD RICE (361) FOR MINING LOCATION IN FENWICK TOWNSHIP RG 10 VOL. 2889 FILE # 181,609-42 PART 0 REEL # C-11292	1897-1898
BIRON SAMUEL	SAULT STE. MARIE - (GARDEN RIVER) - APPLICATIONS OF SAMUEL BIRON (114) CHARLES W. COWLES, NEIL CAMPBELL AND ELIZABETH, JOHN, PATRICK AND JEREMIAH MOHER FOR MINING LOCATIONS IN FENWICK TOWNSHIP RG 10 VOL. 2889 FILE # 181,609-49 PART 0 REEL # C-11292	1897-1907
BISAILLON DANIEL	MANITOWANING AGENCY - APPLICATION OF DANIEL BISAILLON OF WHITEFISH LAKE RESERVE TO PURCHASE GUN RG 10 VOL. 2967 FILE # 207,602 PART 0 REEL # C-11304	1899
BISAILLON JOSEPH JR	THESSALON AGENCY - CORRESPONDENCE REGARDING THE MURDER OF JOHN MEGWANCE OF THE THESSALON BAND BY JOSEPH BEZAIO (BISAILLON) JUNIOR RG 10 VOL. 2877 FILE # 177,382 PART 0 REEL # C-9661R	1896

SUBJECT	FILE NAME	DATES
BISCO TASING	CHAPLEAU AGENCY - INDIANS IN THE VICINITY OF BISCO REQUESTING TO HAVE A RESERVE SET APART FOR THEM. ALSO PETITION FROM THE INDIANS OF THE MATTAGAMI RESERVE REQUESTING TO BE ALLOWED TO MOVE THEIR RESERVE WITHIN A HALF MILE OF THE BISCOTASING STATION RG 10 VOL. 3180 FILE # 452,054 PART 0 REEL # C-11335	1914-1920
BISHOP JOSEPH	OKA AGENCY - CLAIM BY EUGENE CLOUTIER FOR MONEY FOR THE KEEP OF JOSEPH BISHOP RG 10 VOL. 3190 FILE # 472,478 PART 0 REEL # C-11337	1915-1916
BISHOP MARY JANE	CAPE CROKER RESERVE - CLAIM OF MARY JANE BISHOP TO LOTS 141, 143, 145 EDWARD ST., AND TO LOTS 142, 144, 146 MARKET ST., TOWNPLOT OF BROOKE RG 10 VOL. 2014 FILE # 7972 PART 0 REEL # C-11134	1877-1890
BISHOP MARY JANE	CAPE CROKER AGENCY - APPLICATION OF MARY JANE BISHOP FOR A REDUCTION IN THE PRICE OF LOTS 141, 143, 145, 147, 149 AND 151, COCKS STREET, BROOKE. RG 10 VOL. 2619 FILE # 125,349 PART 0 REEL # C-11251	1892
BISHOP OF ALGOMA	MANITOWANING AGENCY - APPLICATION FOR PATENT IN THE NAME OF EDWARD, BISHOP OF ALGOMA, IN TRUST OF THE DIOCESE OF ALGOMA, FOR LOT 19, N. ROBINSON STREET, SHAFTESBURY TOWNPLOT RG 10 VOL. 2341 FILE # 68,803 PART 0 REEL # C-11204	1886
BISHOP THOMAS J	SAULT STE. MARIE (GARDEN RIVER) - APPLICATION OF THOMAS J. BISHOP TO PURCHASE SEVERAL LOTS IN TUPPER AND TILLEY TOWNSHIPS. RG 10 VOL. 3101 FILE # 303,884 PART 0 REEL # C-11324	1906-1908
BISSET JAMES	JAMES BISSET WILL ENDEAVOUR TO OBTAIN A RETURN OF INDIANS IN EACH SETTLEMENT ON LAKE SUPERIOR WHO ARE NOT ENTITLED TO SHARE IN THE ANNUITIES RG 10 VOL. 1866 FILE # 487 PART 0 REEL # C-11104	1872

SUBJECT	FILE NAME	DATES
BISSETT JAMES	DEPARTMENT REQUESTING THAT SUPERINTENDENT JAMES BISSETT SEND A SCHEDULE OF ROBINSON TREATY PAYMENTS AND A PETITION FROM THE CHIEFS AT FORT WILLIAM CONCERNING THE TREATY PAYMENTS THEY HAVE NOT RECEIVED RG 10 VOL. 1895 FILE # 1767 PART 0 REEL # C-11107	1874
BISSETT MARGARET	MANITOWANING AGENCY - APPLICATION FOR PATENT FROM MARGARET BISSETT, FOR LOT 5, RANGE B, SUBDIVISION OF THE MISSISSAUGA RESERVE RG 10 VOL. 2399 FILE # 82,977 PART 0 REEL # C-11214	1888
BLACK DAVID	CAPE CROKER AGENCY - CORRESPONDENCE REGARDING THE RE-ADMISSION OF DAVID BLACK AND FAMILY TO THE CAPE CROKER BAND RG 10 VOL. 2348 FILE # 69,836 PART 0 REEL # C-12782R	1886
BLACK JOE	ST. REGIS AGENCY - COMPLAINT FROM THE WIFE OF BLACK JOE WHO HAS SOLD SOME OF HIS LAND ON CORNWALL ISLAND TO BUY LIQUOR RG 10 VOL. 2221 FILE # 43,197 PART 0 REEL # C-11182	1883
BLACK JOHN R	MANITOWANING AGENCY - JOHN R. BLACK, J.H. BEAUDIN AND JABEZ BRYANT APPLYING TO PURCHASE LOTS IN TOWNPLOT OF SHAFTESBURY RG 10 VOL. 3173 FILE # 425,820 PART 0 REEL # C-11334	1913
BLACK MCKENZIE JANE	CAPE CROKER AND SAUGEEN RESERVES - APPLICATION BY MRS. JANE BLACK MCKENZIE TO PURCHASE THE WATER FRONT OF LOT 41, CON 3, SARAWAK TOWNSHIP RG 10 VOL. 2045 FILE # 9183 PART 0 REEL # C-11143	1878
BLACK RICHARD	ALNWICK AGENCY - AGREEMENT BETWEEN ELIZA SHIPPEGAW, HER GRANDSON RICHARD BLACK AND ZACCHEUS WHITE FOR THE ERECTION OF A HOUSE ON LOCATION 76, ALNWICK RESERVE. RG 10 VOL. 2479 FILE # 99,501 PART 0 REEL # C-11227	1889-1890

SUBJECT	FILE NAME	DATES
BLACK RIVER FALLS	ALNWICK AGENCY - CORRESPONDENCE REGARDING 15 DESTITUTE INDIANS OF THE BLACK RIVER FALLS RESERVE, WISCONSIN, U.S.A. WHO ARRIVED AT THE ALNWICK RESERVE AFTER A TRAVELLING ROAD SHOW BROKE UP AT QUEBEC CITY RG 10 VOL. 2825 FILE # 168,521 PART 0 REEL # C-11283	1895-1896
BLACK WILLIAM MCMILLAN REVEREND	ST. REGIS AGENCY - APPLICATION FROM REVEREND WILLIAM MCMILLAN BLACK FOR PATENTS ON LOTS 6A, 6B AND 7A, RANGE 4, DUNDEE TOWNSHIP. RG 10 VOL. 2551 FILE # 112,218 PART 0 REEL # C-11237	1890-1891
BLACKBIRD	LAKE SIMCOE AGENCY - RESOLUTION PASSED BY THE GEORGINA ISLAND INDIANS GRANTING THE SUM OF $6.00 TO THE WIDOW BLACKBIRD. RG 10 VOL. 2518 FILE # 106,804 PART 0 REEL # C-11233	1890
BLACKBIRD ALEX	SARNIA AGENCY - CORRESPONDENCE REGARDING A RESOLUTION FROM THE CHIPPEWAS OF WALPOLE ISLAND GRANTING ASSISTANCE TO ALEX BLACKBIRD TO REBUILD HIS HOUSE WHICH WAS DESTROYED BY FIRE RG 10 VOL. 2241 FILE # 46,567 PART 0 REEL # C-11186	1883
BLACKBIRD ELIZA	SIMCOE AGENCY - REQUISITION FROM THE GEORGINA ISLAND COUNCIL TO PAY FOR ELIZA BLACKBIRD'S FUNERAL RG 10 VOL. 2394 FILE # 81,112 PART 0 REEL # C-11213	1887
BLACKBIRD JOSEPH	SIMCOE AGENCY - REPORT THAT JOSEPH BLACKBIRD OF THE GEORGINA ISLAND BAND HAS BEATEN HIS WIFE RG 10 VOL. 2336 FILE # 68,024 PART 0 REEL # C-11203	1886
BLACKBIRD JOSEPH	WALPOLE ISLAND AGENCY - DIVISION OF ESTATE OF THE LATE JOSEPH BLACKBIRD OF THE POTAWATOMIS OF WALPOLE RG 10 VOL. 2848 FILE # 175,004 PART 0 REEL # C-9661R	1896

SUBJECT	FILE NAME	DATES
BLACKBIRD MARY ANN	CARADOC AGENCY - CORRESPONDENCE REGARDING MARY ANN BLACKBIRD'S CLAIM TO LAND ON THE CARADOC RESERVE RG 10 VOL. 2327 FILE # 66,873 PART 0 REEL # C-11202	1886-1898
BLACKBIRD RICHARD	LAKE SIMCOE AGENCY - RESOLUTION PASSED BY THE GEORGINA ISLAND TO ADMIT RICHARD BLACKBIRD INTO THE BAND, WITHOUT THE BENEFIT OF ANNUITY. RG 10 VOL. 2578 FILE # 116,716 PART 0 REEL # C12787R	1891
BLACKBURN JAMES	GORE BAY AGENCY - APPLICATION FOR PATENT, FOR JAMES BLACKBURN, TO LOT 3, CON 8, BURPEE TOWNSHIP RG 10 VOL. 2282 FILE # 56,516 PART 0 REEL # C-11194	1884
BLACKBURN JAMES	GORE BAY AGENCY - APPLICATION FROM JAMES BLACKBURN TO PURCHASE LOT 7, CON. 4, ROBINSON TOWNSHIP. RG 10 VOL. 2690 FILE # 139,394 PART 0 REEL # C-11264	1893
BLACKBURN JAMES	GORE BAY AGENCY - APPLICATION OF JAMES BLACKBURN TO PURCHASE LOT 6, CON. 2, ROBINSON TOWNSHIP. RG 10 VOL. 3078 FILE # 265,100 PART 0 REEL # C-11321	1903-1905
BLACKBURN JAMES	GORE BAY AGENCY - APPLICATION OF JAMES BLACKBURN TO PURCHASE LOT 2, CON. 8, BURPEE TOWNSHIP RG 10 VOL. 3095 FILE # 292,555 PART 0 REEL # C-11323	1905-1906
BLACKBURN S	NORTHERN SUPERINTENDENCY, 1 DIVISION - MANITOWANING - CORRESPONDENCE RELATIVE TO THE ARREARS DUE ON LOT NO. 13, CON 6, HOWLAND TOWNSHIP BY S. BLACKBURN RG 10 VOL. 2526 FILE # 108,526 PART 0 REEL # C-11234	1890
BLACKBURN SAMUEL	MANITOWANING AGENCY - APPLICATION OF MRS. SAMUEL BLACKBURN FOR A PATENT TO LOT 14, CON. 6, IN HOWLAND TOWNSHIP RG 10 VOL. 3089 FILE # 281,900 PART 0 REEL # C-11323	1905-1914

SUBJECT	FILE NAME	DATES
BLACKIE WILMOT		
	MANITOWANING AGENCY - APPLICATION OF WILMOT BLACKIE TO PURCHASE LOT 25, CON. 1 IN ASSIGINACK TOWNSHIP RG 10 VOL. 3052 FILE # 241,390 PART 0 REEL # C-11317	1901
BLACKLEY ROBERT GEORGE		
	CAPE CROKER AGENCY - CORRESPONDENCE REGARDING THE PURCHASE BY ROBERT GEORGE BLACKLEY OF LOT 16, CON 3, AMABEL TOWNSHIP RG 10 VOL. 2298 FILE # 59,402 PART 0 REEL # C-11197	1885
BLACKLOCK ROBERT		
	CAPE CROKER AGENCY - APPLICATION OF ROBERT BLACKLOCK TO PURCHASE LOTS 5 AND 9, CON. 9 EAST OF BURY ROAD IN ST. EDMUNDS TOWNSHIP RG 10 VOL. 2848 FILE # 175,374 PART 0 REEL # C-11286	1896
BLACKMORE DAWSON J		
	MANITOWANING AGENCY - APPLICATION BY DAWSON J. BLACKMORE TO BUY OR LEASE 12 ACRES ON SOUTH CHARLTON LAKE, WHITEFISH RIVER RESERVE RG 10 VOL. 3201 FILE # 507,382-3 PART 0 REEL # C-11339	1919
BLACKSTONE CHIEF		
	PRINCE ARTHURS LANDING - AGENT AMOS WRIGHT SENDING PAY SHEETS FOR $1455 AND STATING THAT CHIEF BLACKSTONE HAS REFUSED TO RECEIVE HIS ANNUITY RG 10 VOL. 1968 FILE # 5251 PART 0 REEL # C-11123	1875
BLACKVILLE		
	SUPERINTENDENT CHARLES SARGEANT OF CHATHAM N.B. REPORTS THE CHANGES OF THE MISSIONARIES AT BURNT CHURCH AND BLACKVILLE RG 10 VOL. 2025 FILE # 8661 PART 0 REEL # C-11137	1877
BLAIN J		
	CAUGHNAWAGA AGENCY - AGENT J. BLAIN FORWARDING A DOCUMENT RELATIVE TO A SALE BY NAPOLEON OUAKARAHETE JOHNSON TO LOUIS KENMENTISHON BEAUVAIS OF A HOLDING ON THE CAUGHNAWAGA RESERVE RG 10 VOL. 3160 FILE # 363,313 PART 0 REEL # C-11332	1910

SUBJECT	FILE NAME	DATES
BLAIS EUGENE		
	MANITOWANING AGENCY - APPLICATIONS OF MESSERS BURTON AND BRO., COMPANY AND EUGENE BLAIS FOR MINING PERMITS ON POINT GRONDIN AND BEAVER STONE'S RESERVES RESPECTIVELY RG 10 VOL. 2986 FILE # 213,385 PART 0 REEL # C-11306	1899-1910
BLAIS REVEREND JOSEPH		
	BECANCOUR RESERVE - REVEREND JOSEPH BLAIS IS REPORTING THAT THE ISLAND TAMAKUM LEFT VACANT BY THE DEATH OF ITS FORMER OWNER HAS BEEN CULTIVATED BY CHIEF JOSEPH L. METSALABAULETTE AND HE IS REQUESTING THAT THE PROFITS BE DIVIDED AMONG THE MEMBERS OF THE BAND. RG 10 VOL. 2435 FILE # 90,091 PART 0 REEL # C-11221	1888
BLAKE		
	MORAVIAN RESERVE - SOLICITORS BLAKE, KERR AND BOYD REQUESTING A DESCRIPTION OF LANDS GRANTED TO MR. ROSS IN CON 14, ORFORD TOWNSHIP RG 10 VOL. 1971 FILE # 5498 PART 0 REEL # C-11124	1875
BLAKE		
	RAMA RESERVE - BARRISTERS BLAKE, KERR, AND BOYD INQUIRE ABOUT THE OWNERSHIP OF GRAPE ISLAND IN LAKE SIMCOE RG 10 VOL. 1976 FILE # 5768 PART 0 REEL # C-11125	1876
BLAKE ANDREW		
	ALNWICK AGENCY - AGREEMENT BETWEEN JAMES BLAKER AND ANDREW BLAKE, JOHN BURKELL, GEORGE E. BLAKER, AND JOHN DUNN TO LEASE A PART OF LOCATION 24 ON THE ALNWICK RESERVE RG 10 VOL. 2917 FILE # 186,706 PART 0 REEL # C-11298	1897-1907
BLAKE JOHN		
	CAPE CROKER AGENCY - APPLICATION OF JOHN BLAKE TO PURCHASE LOT 11, CONCESSION 4 IN LINDSAY TOWNSHIP. RG 10 VOL. 2751 FILE # 148,157 PART 0 REEL # C-11274	1894
BLAKE THOMAS		
	ALNWICK AGENCY - ADOPTION OF THE CHILDREN OF THE LATE THOMAS BLAKE RG 10 VOL. 3174 FILE # 430,100 PART 0 REEL # C-9670R	1913-1914

SUBJECT	FILE NAME	DATES
BLAKELY ALEX	NEW CREDIT AGENCY - CORRESPONDENCE REGARDING LOTS 1 AND 2 S. PORT STREET AND LOTS 6 AND 7 N. OF FRANK STREET, PORT CREDIT, OWNED BY ALEX BLAKELY RG 10 VOL. 2374 FILE # 75,602 PART 0 REEL # C-11210	1887-1904
BLAKELY ROBERT GEORGE	CAPE CROKER AGENCY - CORRESPONDENCE REGARDING THE ASSIGNMENT TO ROBERT GEORGE BLAKELY OF LOT 6, CON 3, AMABEL TOWNSHIP RG 10 VOL. 2294 FILE # 58,689 PART 0 REEL # C-11196	1885
BLAKENEY THOMAS	SIX NATIONS RESERVE - ISSUE OF A PATENT TO THOMAS BLAKENEY FOR NORTH PT LOT 30 AND N.E. PT LOT 31, CON 1, CAYUGA TOWNSHIP RG 10 VOL. 2023 FILE # 8542 PART 0 REEL # C-11137	1877
BLAKER CLARENCE	ALNWICK AGENCY - CLAIM OF CAROLINE QUINGUISH OF THE MUD LAKE BAND, FOR CUSTODY OF THE CHILDREN OF HER LATE SISTER AND THOMAS BLAKER, JOSHUA AND CLARENCE BLAKER. RG 10 VOL. 3092 FILE # 284,810 PART 0 REEL # C-9667R	1905
BLAKER GEORGE	ALNWICK RESERVE - ACCOUNT OF GEORGE BLAKER FOR SERVICES AS FOREST BAILIFF RG 10 VOL. 1898 FILE # 1933 PART 0 REEL # C-11107	1873
BLAKER GEORGE	ALNWICK AGENCY - AGREEMENTS BETWEEN GEORGE BLAKER AND EDWARD NICHOL, GEORGE BLAKER AND THOMAS A. BROWN AND GEORGE BLAKER AND THE ALNWICK AGRICULTURAL SOCIETY TO LEASE LOCATION 66 ON THE ALNWICK RESERVE RG 10 VOL. 2952 FILE # 202,031 PART 0 REEL # C-11302	1898-1907
BLAKER GEORGE E	ALNWICK AGENCY - AGREEMENT BETWEEN JAMES BLAKER AND ANDREW BLAKE, JOHN BURKELL, GEORGE E. BLAKER, AND JOHN DUNN TO LEASE A PART OF LOCATION 24 ON THE ALNWICK RESERVE RG 10 VOL. 2917 FILE # 186,706 PART 0 REEL # C-11298	1897-1907

SUBJECT	FILE NAME	DATES
BLAKER JAMES	ALNWICK AGENCY - AGREEMENT BETWEEN JAMES BLAKER AND ANDREW BLAKE, JOHN BURKELL, GEORGE E. BLAKER, AND JOHN DUNN TO LEASE A PART OF LOCATION 24 ON THE ALNWICK RESERVE RG 10 VOL. 2917 FILE # 186,706 PART 0 REEL # C-11298	1897-1907
BLAKER JOHN	ALNWICK AGENCY - CORRESPONDENCE REGARDING AN AGREEMENT BETWEEN JOHN BURRISON AND JAMES BLAKER FOR THE ERECTION OF A HOUSE FOR THE SAID BLAKER ON LOCATION 27. ALSO ANOTHER AGREEMENT BETWEEN ROBERT SMITH AND THE WIDOW OF THE LATE JOSHUA BLAKER FOR THE ERECTION OF A HOUSE ON LOCATION 55. RG 10 VOL. 2458 FILE # 95,510 PART 0 REEL # C-11224	1889
BLAKER JOSHUA	ALNWICK AGENCY - CORRESPONDENCE REGARDING AN AGREEMENT BETWEEN JOHN BURRISON AND JAMES BLAKER FOR THE ERECTION OF A HOUSE FOR THE SAID BLAKER ON LOCATION 27. ALSO ANOTHER AGREEMENT BETWEEN ROBERT SMITH AND THE WIDOW OF THE LATE JOSHUA BLAKER FOR THE ERECTION OF A HOUSE ON LOCATION 55. RG 10 VOL. 2458 FILE # 95,510 PART 0 REEL # C-11224	1889
BLAKER JOSHUA	ALNWICK AGENCY - CLAIM OF CAROLINE QUINGUISH OF THE MUD LAKE BAND, FOR CUSTODY OF THE CHILDREN OF HER LATE SISTER AND THOMAS BLAKER, JOSHUA AND CLARENCE BLAKER. RG 10 VOL. 3092 FILE # 284,810 PART 0 REEL # C-9667R	1905
BLAKER NELLIE	ALNWICK AGENCY - AGREEMENT FOR ADOPTION OF THE INFANT RUSSELL BLAKER SON OF NELLIE BLAKER RG 10 VOL. 2987 FILE # 214,280 PART 0 REEL # C-9665R	1899
BLAKER RUSSELL	ALNWICK AGENCY - AGREEMENT FOR ADOPTION OF THE INFANT RUSSELL BLAKER SON OF NELLIE BLAKER RG 10 VOL. 2987 FILE # 214,280 PART 0 REEL # C-9665R	1899

SUBJECT	FILE NAME	DATES
BLAKER THOMAS	ALNWICK AGENCY - CLAIM OF CAROLINE QUINGUISH OF THE MUD LAKE BAND, FOR CUSTODY OF THE CHILDREN OF HER LATE SISTER AND THOMAS BLAKER, JOSHUA AND CLARENCE BLAKER. RG 10 VOL. 3092 FILE # 284,810 PART 0 REEL # C-9667R	1905
BLAKER THOMAS	ALNWICK RESERVE - CORRESPONDENCE REGARDING THE DEATH AND ESTATE OF THOMAS BLAKER RG 10 VOL. 3167 FILE # 392,733 PART 0 REEL # C-9670R	1911-1915
BLAKER WESLEY	ALNWICK AGENCY - RECOMMENDATION THAT THE CHILDREN OF WESLEY BLAKER BE PUT ON THE PAYLIST SEPARATELY. RG 10 VOL. 2673 FILE # 134,990 PART 0 REEL # C-12789R	1893
BLAKER WESLEY	ALNWICK AGENCY - RESOLUTION OF THE ALNWICK COUNCIL TO REMOVE THE NAME OF WESLEY BLAKER FROM THE PAYLIST RG 10 VOL. 2936 FILE # 196,533 PART 0 REEL # C-9663R	1898-1905
BLAKER WILLIAM	ALNWICK AGENCY - ESTATE OF THE LATE WILLIAM BLAKER OF THE ALNWICK RESERVE (LOCATION TICKET) RG 10 VOL. 2797 FILE # 159,214 PART 0 REEL # C-11280	1895-1906
BLAKLEY ALEXANDER	CAPE CROKER AGENCY - APPLICATION FROM ALEXANDER BLAKLEY FOR THE PURCHASE OF LOT NO. 12, CON. 4, EAST OF BURY ROAD, ALBEMARLE TOWNSHIP. RG 10 VOL. 2587 FILE # 118,864 PART 0 REEL # C-11244	1891
BLAKLEY ALEXANDER	CAPE CROKER AGENCY - APPLICATION FROM ALEXANDER BLAKLEY TO PURCHASE LOT NO. 7, CON. 4, EAST OF BURY ROAD, ALBEMARLE TOWNSHIP. RG 10 VOL. 2591 FILE # 119,577 PART 0 REEL # C-11245	1891
BLAKLEY ALEXANDER	CAPE CROKER AGENCY - APPLICATION OF ALEXANDER BLAKLEY TO PURCHASE LOT NO. 6, CON. 4, EAST OF BURY ROAD, IN ALBEMARLE TOWNSHIP. RG 10 VOL. 2644 FILE # 130,077 PART 0 REEL # C-11256	1892

SUBJECT	FILE NAME	DATES
BLANCHARD ARTHUR		
	SAULT STE MARIE - (GARDEN RIVER) - APPLICATIONS OF ARTHUR BLANCHARD (220) AND MARTIN KELLY (257) FOR MINING LOCATIONS IN LEY TOWNSHIP RG 10 VOL. 2893 FILE # 181,609-137 PART 0 REEL # C-11293	1901-1902
BLANCHARD IRA		
	MANITOWANING - APPLICATION BY IRA BLANCHARD TO PURCHASE LOTS 44 AND 45, CON 1, ASSIGINACK TOWNSHIP RG 10 VOL. 2129 FILE # 25,128 PART 0 REEL # C-11164	1880-1881
BLAT WALTER		
	CAPE CROKER RESERVE - LAND AGENT B.B. MILLER INQUIRES WHEN PATENTS WILL ISSUE TO THE EXECUTORS OF THE WALTER BLAT ESTATE FOR LOTS IN THE TOWNPLOT OF BROOKE RG 10 VOL. 2131 FILE # 26,151 PART 0 REEL # C-11165	1881
BLATCHFORD		
	CAPE CROKER AND SAUGEEN RESERVES - CLAIM OF THE BLATCHFORD ESTATE ON CERTAIN LOTS IN THE TOWN PLOT OF BROOKE RG 10 VOL. 1936 FILE # 3719 PART 0 REEL # C-11115	1874-1875
BLEVINS GEORGE		
	ALNWICK AGENCY - SALE OF ISLAND 117K IN THE ST. LAWRENCE RIVER TO GEORGE BLEVINS. RG 10 VOL. 3041 FILE # 236,725-85 PART 0 REEL # C-11315	1901-1903
BLISS D C FOSTER		
	HEADQUARTERS - OTTAWA - PERSONNEL FILE ON MR. D.C. FOSTER BLISS, A CLERK RG 10 VOL. 2289 FILE # 57,536 PART 0 REEL # C-11196	1885-1893
BLOMFIELD C J		
	ALNWICK AGENCY - REQUEST FROM C.J. BLOMFIELD AGENT, THAT HE BE SUPPLIED WITH A LIST OF ISLANDS STILL TO BE SOLD. RG 10 VOL. 2699 FILE # 141,700 PART 0 REEL # C-11266	1893

SUBJECT	FILE NAME	DATES
BLOMFIELD CHARLES J	MUD AND RICE LAKE AGENCY - CORRESPONDENCE REGARDING THE ORDER IN COUNCIL RECOMMENDING THE APPOINTMENT OF CHARLES J. BLOMFIELD AS INDIAN LANDS AGENT FOR THE SALE OF THE ISLANDS BELONGING TO THE MISSISSAUGAS OF RICE AND MUD LAKES. ALSO THE APPOINTMENT OF WILLIAM GRAHAM TO THIS POSITION IN 1902 RG 10 VOL. 2469 FILE # 97,223 PART 0 REEL # C-11226	1889-1902
BLOMFIELD CHARLES JAMES	MUD AND RICE LAKE AGENCY - INDIAN AGENT CHARLES JAMES BLOMFIELD REQUESTING INFORMATION RELATIVE TO ISLAND NO. 69, STONEY LAKE, TOWNSHIP OF BURLEIGH RG 10 VOL. 2472 FILE # 98,198 PART 0 REEL # C-11226	1889-1897
BLOMFIELD CHARLES JAMES	MUD AND RICE LAKE AGENCY - INDIAN LANDS AGENT CHARLES JAMES BLOMFIELD IS ENQUIRING ON THE PRICE OF ISLANDS NOS 8, 10 AND 12, STONEY LAKE, BURLEIGH TOWNSHIP RG 10 VOL. 2477 FILE # 99,058 PART 0 REEL # C-11227	1889-1902
BLOWER MARK	NEW CREDIT AGENCY - CORRESPONDENCE REGARDING LOTS 7 AND 8 N.W. OF LAKE STREET, W. OF THE CREDIT RIVER, OWNED BY MARK BLOWER RG 10 VOL. 2369 FILE # 74,598 PART 0 REEL # C-11209	1887-1891
BLUE ARCHIE	MANITOWANING AGENCY - APPLICATION OF ARCHIE BLUE AND DAVID WILLIAMSON TO PURCHASE LOT 12, CON. 10 AND LOTS 13 AND 15, CON. 10, RESPECTIVELY, ALL LOTS IN CARNARVON TOWNSHIP RG 10 VOL. 3084 FILE # 276,830 PART 0 REEL # C-11322	1904-1918
BLUE ARCHIE	MANITOWANING AGENCY - SALE TO ARCHIE BLUE OF LOT 18, CON. 9, CARNARVON TOWNSHIP. RG 10 VOL. 3210 FILE # 521,2[illegible] PART 0 REEL # C-11340	1919
BLUE ARCHY	MANITOWANING AGENCY - APPLICATION OF ARCHY BLUE TO PURCHASE LOT 20, CON. 10, AND LOT 20, CON. 11 IN CARNARVON TOWNSHIP RG 10 VOL. 3097 FILE # 296,570 PART 0 REEL # C-11324	1906

SUBJECT	FILE NAME	DATES
BLUE DONALD		
	MANITOWANING AGENCY - SALE TO DONALD BLUE OF LOT 15, CON. 9, CARNARVON TOWNSHIP. RG 10 VOL. 3210 FILE # 520,891 PART 0 REEL # C-11340	1919
BLUE GEORGE E		
	NORTHERN SUPERINTENDENCY, 3RD DIVISION - SAULT STE. MARIE - APPLICATION OF GEORGE E. BLUE FOR A MINING LOCATION ON THE SE 1/4 OF LOT NO. 31, TOWNSHIP OF MEREDITH RG 10 VOL. 2525 FILE # 108,005 PART 0 REEL # C-11234	1890
BLUE JOHN		
	MANITOWANING AGENCY - SALE TO JOHN BLUE OF LOT 22, CON. 9, CARNARVON TOWNSHIP RG 10 VOL. 3194 FILE # 483,393 PART 0 REEL # C-11337	1916
BLUE MALCOLM		
	NORTHERN SUPERINTENDENCY, 3RD DIVISION - SAULT STE. MARIE - APPLICATION BY MALCOLM BLUE FOR A MINING LOCATION ON THE S 1/2 OF SW 1/4 OF LOT NO. 31, TOWNSHIP OF MEREDITH RG 10 VOL. 2524 FILE # 107,638 PART 0 REEL # C-11234	1890
BOAS EMIL L		
	ALNWICK AGENCY - SALE OF ISLANDS IN THE ST. LAWRENCE RIVER TO EMIL L. BOAS OF NEW YORK CITY. RG 10 VOL. 2719 FILE # 144,001-62 PART 0 REEL # C-11270	1894-1895
BOAS FRANZ		
	HEADQUARTERS - FRANZ BOAS IS REQUESTING FOR PERMISSION TO THE DEPARTMENT TO TAKE MEASUREMENTS OF THE INDIAN POPULATION IN VARIOUS PARTS OF THE COUNTRY RG 10 VOL. 2578 FILE # 116,836 PART 0 REEL # C-11243	1891-1892
BOCK BENJAMIN		
	MANITOWANING - APPLICATION FROM BENJAMIN BOCK FOR AN EXTENSION OF TIME TO PAY THE ARREARS DUE ON LOTS 6, CON. 4 AND 2, CON. 3 IN THE TOWNSHIP OF CARNARVON RG 10 VOL. 2652 FILE # 131,712 PART 0 REEL # C-11257	1892

SUBJECT	FILE NAME	DATES
BODDY ALBERT	CAPE CROKER AND SAUGEEN RESERVES - REQUEST FOR A PATENT TO BE ISSUED TO ALBERT BODDY FOR LOT 18 GEORGIAN RANGE KEPPEL TOWNSHIP RG 10 VOL. 1997 FILE # 7050 PART 0 REEL # C-11130	1876
BODIE EDWARD	CAPE CROKER AGENCY - APPLICATION OF EDWARD BODIE FOR A PATENT TO LOT 51, EDWARD STREET, TOWNPLOT OF BROOKE. RG 10 VOL. 3071 FILE # 257,620 PART 0 REEL # C-11320	1903
BOISENAULT FRANCOIS	SAULT STE. MARIE - ACCOUNTS OF ETIENNE THIBAULT AND FRANCOIS BOISENAULT FOR THE FIRE WOOD SUPPLIED TO THE ROMAN CATHOLIC SCHOOL ON THE GARDEN RIVER RESERVE. RG 10 VOL. 2618 FILE # 124,929 PART 0 REEL # C-11250	1892-1893
BOISSEAU HORACE	ST. REGIS AGENCY - APPLICATION OF GEORGETTE MOHEN, WIFE OF HORACE BOISSEAU FOR A PATENT TO LOTS 30C AND 31D, BROKEN FRONT RANGE, DUNDEE TOWNSHIP (COPIES OF DEED) RG 10 VOL. 2947 FILE # 199,926 PART 0 REEL # C-11302	1898
BOISSONEAU ELIE	SAULT STE MARIE - (GARDEN RIVER) - APPLICATIONS OF ELIE BOISSONEAU (203) AND JAMES CAMPBELL (323) FOR MINING LOCATIONS IN DUNCAN TOWNSHIP RG 10 VOL. 2892 FILE # 181,609-122 PART 0 REEL # C-11293	1901-1906
BOLAND JOHN	TYENDINAGA RESERVE - BARRISTERS HOLDEN AND ANDERSON REQUEST THAT A PATENT BE ISSUED TO JOHN BOLAND FOR THE GORE LOT NO. 27, CON 8, TYENDINAGA TOWNSHIP RG 10 VOL. 2069 FILE # 10,441 PART 0 REEL # C-11149	1878
BOLDUC REVEREND M	HEADQUARTERS - REVEREND M. BOLDUC REQUESTING A SCHOOL FOR THE MICMACS OF GASPE AND ENCLOSING A STATEMENT SHOWING THE NUMBER OF CHILDREN OF SCHOOL AGE RG 10 VOL. 1973 FILE # 5592 PART 0 REEL # C-11125	1875

SUBJECT	FILE NAME	DATES
BOLEN GEORGE	CAPE CROKER AGENCY - ASSIGNMENT FROM DONALD SMITH TO GEORGE BOLEN OF LOT NO. 37, CON. 2, WEST OF BURY ROAD, EASTNOR TOWNSHIP RG 10 VOL. 2510 FILE # 105,336 PART 2 REEL # C-11231	1890
BOLEN GEORGE	CAPE CROKER AGENCY - APPLICATION FROM GEORGE BOLEN TO PURCHASE LOT NO. 3, CON. 5, WEST OF BURY ROAD, ST. EDMUND TOWNSHIP. RG 10 VOL. 2589 FILE # 119,086 PART 0 REEL # C-11245	1891
BOLEN GEORGE	CAPE CROKER AGENCY - APPLICATION FROM GEORGE BOLEN TO PURCHASE LOT NO. 4, CON. 5, WEST OF BURY ROAD, ST. EDMUND TOWNSHIP. RG 10 VOL. 2605 FILE # 121,969 PART 0 REEL # C-11248	1891-1893
BOLES G C	NORTHERN SUPERINTENDENCY, 3RD DIVISION - SAULT STE. MARIE - APPLICATION FROM G.C. BOLES FOR MINING LOCATION ON THE GARDEN RIVER RESERVE (SKETCH) RG 10 VOL. 2443 FILE # 92,640 PART 0 REEL # C-11222	1889-1890
BOLTON MARTHA	CAPE CROKER AGENCY - APPLICATIONS OF R.E. MOORE, WILLIAM CLARKE AND MARTHA (BULL) BOLTON TO PURCHASE LAND EAST OF BURY ROAD IN EASTNOR TOWNSHIP RG 10 VOL. 2764 FILE # 152,156 PART 0 REEL # C-11275	1894-1929
BOMBERRY DR	ST. REGIS RESERVE - REQUEST BY DR. BOMBERRY THAT JOHN MOCCASIN BE ALLOWED TO SHARE IN THE DISTRIBUTION MONEY OF THE BAND RG 10 VOL. 2057 FILE # 9707 PART 0 REEL # C-11146	1878
BOMBERRY ELLEN	SIX NATIONS RESERVE - COMMUTATION OF INTEREST MONEY OF LEVI AND ELLEN BOMBERRY RG 10 VOL. 1866 FILE # 444 PART 0 REEL # C-12777R	1872

SUBJECT	FILE NAME	DATES
BOMBERRY GEORGE	SIX NATIONS RESERVE - DISPUTE BETWEEN GEORGE BOMBERRY AND MARY DAVEY OVER A LOAN OF MONEY RG 10 VOL. 3185 FILE # 461,916 PART 0 REEL # C-11336	1914-1915
BOMBERRY JOSEPH	SIX NATIONS RESERVE - APPLICATION BY JOSEPH BOMBERRY AND FAMILY TO SHARE IN THE ANNUITY MONEY RG 10 VOL. 2077 FILE # 11,367 PART 0 REEL # C-12778R	1879-1902
BOMBERRY LEVI	SIX NATIONS RESERVE - COMMUTATION OF INTEREST MONEY OF LEVI AND ELLEN BOMBERRY RG 10 VOL. 1866 FILE # 444 PART 0 REEL # C-12777R	1872
BOMBERRY SETH	GRAND RIVER SUPERINTENDENCY - MINUTES OF THE SIX NATIONS COUNCIL, 20 H TO 23 H OF NOVEMBER 1888. ALSO CORRESPONDENCE REGARDING THE DISTRIBUTION OF ANNUITIES AND THE APPLICATION OF SETH BOMBERRY FOR ARREARS OF INTEREST MONEY. RG 10 VOL. 2438 FILE # 91,238 PART 0 REEL # C-12783R	1888-1903
BOMBERRY SETH	GRAND RIVER SUPERINTENDENCY, SIX NATIONS - SETH BOMBERRY IS CLAIMING TO BE THE LAWFUL OWNER OF LOTS NOS 30 AND 31, RIVER RANGE, TUSCARORA TOWNSHIP RG 10 VOL. 2472 FILE # 98,397 PART 0 REEL # C-11226	1889
BONBERRY MARY	SIX NATIONS RESERVE - CLAIM OF MARY BONBERRY TO W. 1/2 OF S. 1/2, LOT 34, CON. 3, CAYUGA TOWNSHIP RG 10 VOL. 1968 FILE # 5283 PART 0 REEL # C-11123	1875
BOND ALEXANDER MURRAY	PENETANGUISHENE AGENCY - SALE OF ISLAND 176 IN GEORGIAN BAY OPPOSITE BAXTER TOWNSHIP TO ALEXANDER MURRAY BOND RG 10 VOL. 2868 FILE # 176,296-144 PART 0 REEL # C-11289	1909-1910

SUBJECT	FILE NAME	DATES
BOND GEORGE	MANITOWANING AGENCY - SALE TO GEORGE BOND OF LOT 22, CON. 7, CARNARVON TOWNSHIP RG 10 VOL. 3193 FILE # 480,375 PART 0 REEL # C-11337	1916
BOND GEORGE H	MANITOWANING AGENCY - CORRESPONDENCE REGARDING CEDAR TIES CUT BY BY GEORGE H. BOND ON LOT 19, CON 7, CARNARVON TOWNSHIP RG 10 VOL. 2323 FILE # 65,262 PART 0 REEL # C-11201	1886
BOND GEORGE H	MANITOWANING AGENCY - APPLICATION OF GEORGE H. BOND TO PURCHASE LOT 18, CON. 5 IN CARNARVON TOWNSHIP RG 10 VOL. 2881 FILE # 178,969 PART 0 REEL # C-11291	1896
BOND GEORGE H	MANITOWANING AGENCY - APPLICATION OF GEOGRE H. BOND TO PURCHASE LOT 20, CON. 7, CARNARVON TOWNSHIP RG 10 VOL. 3097 FILE # 296,060 PART 0 REEL # C-11324	1906
BOND GEORGE HENRY	MANITOWANING AGENCY - APPLICATION OF GEORGE HENRY BOND TO PURCHASE LOT 23, CON. 7, CARNARVON TOWNSHIP. RG 10 VOL. 3107 FILE # 309,670 PART 0 REEL # C-11325	1907-1916
BOND OLIVER	MANITOWANING AGENCY - SALE TO OLIVER BOND OF LOT 27, CON. 10, CARNARVON TOWNSHIP RG 10 VOL. 3201 FILE # 508,326 PART 0 REEL # C-11339	1918
BOND OLIVER	MANITOWANING AGENCY - SALE TO OLIVER BOND OF LOT 30, CON. 3, SANDFIELD TOWNSHIP RG 10 VOL. 3201 FILE # 508,338 PART 0 REEL # C-11339	1918
BONDIE EDWARD	ANDERDON RESERVE - EDWARD BONDIE SENDS A MONEY ORDER TO COVER PAYMENT FOR N 1/2 LOT 9, CON 8, ANDERDON TOWNSHIP RG 10 VOL. 2072 FILE # 10,725 PART 0 REEL # C-11150	1878-1881

SUBJECT	FILE NAME	DATES
BONE GEORGE	CAPE CROKER AGENCY - CANCELLATION OF THE SALE OF LOT 10, CON. 11, EAST OF BURY ROAD, ALBEMARLE TOWNSHIP TO GEORGE BONE RG 10 VOL. 2794 FILE # 157,557 PART 0 REEL # C-11280	1895
BONES DURINDA	MANITOWANING AGENCY - APPLICATION OF MRS. DURINDA BONES FOR A PATENT TO LOT 19, CON. 9 IN TEHKUMMAH TOWNSHIP RG 10 VOL. 3054 FILE # 245,640 PART 0 REEL # C-11317	1902-1903
BONHAM WILLIAM	MORAVIANTOWN RESERVE - WILLIAM BONHAM REQUESTING TO PURCHASE LOT 20, CONCESSION 11, ORFORD TOWNSHIP RG 10 VOL. 1912 FILE # 2513 PART 0 REEL # C-11110	1873
BONHAM WILLIAM	MORAVIAN RESERVE - WILLIAM BONHAM REQUESTS TO KNOW WHO OWNS LOTS 18 AND 19, CON 11, ORFORD TOWNSHIP RG 10 VOL. 1973 FILE # 5586 PART 0 REEL # C-11125	1875
BONHOMME PHILONUM	CAUGHNAWAGA AGENCY - CLAIM OF THE CAUGHNAWAGA INDIANS TO DEVIL ISLAND AND ST. NICHOLAS ISLAND IN LAKE ST. LOUIS ON THE ST. LAWRENCE RIVER AND ACTION TAKEN AGAINST PHILONUM BONHOMME AND HIS WIFE RACHEL DAOUST CLAIMING OWNERSHIP OF ST. NICHOLAS ISLAND RG 10 VOL. 2925 FILE # 190,255 PART 0 REEL # C-11299	1895-1918
BONIN BENJAMIN	SIX NATIONS RESERVE - APPLICATION OF BENJAMIN BONIN TO PURCHASE N 1/2, LOT 16, CON. 3, EAST HAWKESBURY TOWNSHIP RG 10 VOL. 1936 FILE # 3671 PART 0 REEL # C-11115	1874-1883
BONIN BENJAMIN	SIX NATIONS RESERVE - WILLIAM ALLISON J.P. INQUIRES WHAT IS THE AMOUNT DUE BY BENJAMIN BONIN ON N 1/2 LOT 16, CON 3, EAST HAWKESBURY TOWNSHIP RG 10 VOL. 2129 FILE # 25,265 PART 0 REEL # C-11164	1880

SUBJECT	FILE NAME	DATES
BONNESS DURINDA	MANITOWANING AGENCY - APPLICATION OF MRS. DURINDA BONNESS TO PURCHASE LOT 20, CON. 9, TEHKUMMAH TOWNSHIP. RG 10 VOL. 3114 FILE # 322,240 PART 0 REEL # C-11326	1908
BONNEY JAMES	SAULT STE. MARIE AGENCY - APPLICATION OF THOMAS WEST AND JAMES BONNEY TO PURCHASE CERTAIN LOTS IN DENNIS TOWNSHIP. RG 10 VOL. 3018 FILE # 220,070 PART 0 REEL # C-11311	1900-1929
BONUS THOMAS	MANITOWANING AGENCY - CORRESPONDENCE REGARDING THE SALE, TO THOMAS BONUS OF LOT 23, CON. 8, TEHKUMMAH TOWNSHIP. RG 10 VOL. 3219 FILE # 534,646 PART 0 REEL # C-11342	1920
BOOKER ISAAC	CARADOC AGENCY - APPLICATION OF ISAAC BOOKER TO LEASE PART OF N. 1/2 OF LOT 2, CON. 6 IN CARADOC RG 10 VOL. 2936 FILE # 196,526 PART 0 REEL # C-11300	1896-1906
BOON THOMAS	WESTERN SUPERINTENDENCY, 3RD DIVISION - HIGHGATE - REQUISITION BY THE COUNCIL OF THE MORAVIANS OF THE THAMES FOR THE SUM OF $54.00 TO PAY THOMAS BOON FOR THE COFFINS FURNISHED TO THE BAND. RG 10 VOL. 2438 FILE # 90,954 PART 0 REEL # C-11221	1888
BOON THOMAS	WESTERN SUPERINTENDENCY, 3RD DIVISION - HIGHGATE - REQUEST OF THE MORAVIANS OF THE THAMES THE SUM OF $30.00 TO PAY THOMAS BOON FOR COFFINS FURNISHED TO THE BAND. RG 10 VOL. 2464 FILE # 95,939 PART 0 REEL # C-11225	1889
BOON THOMAS	WESTERN SUPERINTENDENCY, 3RD DIVISION - HIGHGATE - RESOLUTION OF THE MORAVIANS OF THE THAMES TO PAY THE SUM OF $48.00 TO THOMAS BOON FOR THE COFFINS SUPPLIED TO THE BAND. RG 10 VOL. 2517 FILE # 106,678 PART 0 REEL # C-11233	1890

SUBJECT	FILE NAME	DATES
BOON THOMAS	WALPOLE ISLAND AGENCY - RESOLUTION PASSED BY THE POTAWATOMI COUNCIL OF WALPOLE ISLAND GRANTING THE SUM OF $4.00 TO PAY THE ACCOUNT OF THOMAS BOON FOR A COFFIN SUPPLIED TO THE BAND. RG 10 VOL. 2556 FILE # 113,194 PART 0 REEL # C-11238	1891
BOON THOMAS	HIGHGATE - ACCOUNT OF THOMAS BOON FOR COFFINS FURNISHED TO THE MORAVIANS OF THE THAMES FOR THE YEARS 1891-1892. RG 10 VOL. 2570 FILE # 116,093 PART 0 REEL # C-11241	1891
BOOTH ALEXANDER	SIX NATIONS RESERVE - APPLICATION OF ALEXANDER BOOTH FOR A PATENT TO LOT 13, CONCESSION 4, SOUTH OF DOVER ROAD, DUNN TOWNSHIP RG 10 VOL. 1916 FILE # 2723 PART 0 REEL # C-11110	1873-1874
BOOTH J R	NORTHERN SUPERINTENDENCY, 2ND DIVISION - PARRY SOUND - CORRESPONDENCE REGARDING J.R. BOOTH'S TIMBER LICENCE ON THE EASTERN PORTION OF THE NIPISSING INDIAN RESERVE. RG 10 VOL. 2460 FILE # 95,780-1 PART 0 REEL # C-11224	1880-1914
BOOTH JAMES R	SAULT STE. MARIE (GARDEN RIVER) - APPLICATION OF JAMES R. BOOTH FOR A PATENT TO CERTAIN LANDS IN AWERES TOWNSHIP AND ASSIGNMENT TO BOOTH FROM THE ALGOMA CENTRAL AND HUDSONS' BAY RAILWAY (LEASES, GRANTS, ASSIGNMENTS) RG 10 VOL. 3085 FILE # 278,004 PART 0 REEL # C-11322	1904-1934
BOOTH JOHN R	NORTHERN SUPERINTENDENCY, 2ND DIVISION - PARRY SOUND - CORRESPONDENCE REGARDING THE SALE BY E. DAVID MOORE OF HIS INTEREST IN THE WESTERN NIPISSING TIMBER LIMIT TO JOHN R. BOOTH. RG 10 VOL. 2465 FILE # 96,097 PART 0 REEL # C-11225	1889-1891
BOOTH JOHN RUDOLPHUS	PARRY SOUND SUPERINTENDENCY - CORRESPONDENCE REGARDING JOHN RUDOLPHUS BOOTH'S TIMBER LICENSE ON THE EASTERN PORTION OF THE NIPISSING INDIAN RESERVE. RG 10 VOL. 2461 FILE # 95,780-2 PART 0 REEL # C-11224	1913-1940

SUBJECT	FILE NAME	DATES
BOOTH WILLIAM J		
	SIX NATIONS RESERVE - WILLIAM J. BOOTH INQUIRING WHETHER THE LAND IN THE MARSH AT THE MOUTH OF THE GRAND RIVER IN DUNN TOWNSHIP IS FOR SALE RG 10 VOL. 2021 FILE # 8440 PART 0 REEL # C-11136	1877
BOPP F		
	HEADQUARTERS - OTTAWA - REQUEST OF F. BOPP, IMPERIAL GERMAN COUNCIL FOR CANADA FOR INFORMATION REGARDING THE POWERS OF AN INDIAN POLICEMAN AND WHETHER HE CAN, OR NOT, ARREST A WHITE. RG 10 VOL. 3079 FILE # 267,400 PART 0 REEL # C-11321	1903
BORDEAU LOUIS		
	CAUGHNAWAGA AGENCY - CLAIM OF MRS. CHARLOTTE BARNES TO THE ESTATE OF THE LATE MRS. LOUISE BARNES. ALSO CLAIM OF LOUIS BORDEAU AGAINST THE ESTATE OF THE LATE CHARLOTTE BARNES RG 10 VOL. 3173 FILE # 424,156 PART 0 REEL # C-9670R	1913-1916
BORDEN F W DR		
	HEADQUARTERS - OTTAWA - CORRESPONDENCE FROM THOMAS GLADMAN OF PETERBOROUGH TO HONOURABLE DR. F.W. BORDEN, MINISTER OF THE MILITIA RESPECTING THE FUTURE OF THE JAMES BAY INDIANS. RG 10 VOL. 3020 FILE # 222,989 PART 0 REEL # C-11312	1900
BORDEN JACOB		
	TYENDINAGA AGENCY - TRANSFER FROM JACOB BORDEN TO JAMES ROSIER OF THE E 1/2 OF LOT 1, CON. 1 AND FROM JAMES HARVEY TO SAMUEL MCDOWELL OF THE NW 1/4, LOT 31, CON. A, SHANONVILLE. RG 10 VOL. 2459 FILE # 95,774 PART 0 REEL # C-11224	1889-1894
BORLAND		
	LAKE SIMCOE AGENCY - RESOLUTION PASSED BY THE GEORGINA ISLAND BAND GRANTING PAYMENT OF $3.00 FOR BURIAL OF THE LATE WIDOW BORLAND. RG 10 VOL. 2434 FILE # 89,608 PART 0 REEL # C-11220	1888
BORLAND WILLIAM		
	MUD AND RICE LAKE AGENCY - APPLICATION FROM WILLIAM BORLAND, TO BUY ISLAND 8, DUMMER SECTION, STONEY LAKE RG 10 VOL. 2388 FILE # 79,800 PART 0 REEL # C-11212	1887

SUBJECT	FILE NAME	DATES
BORRIDGE HENRY	TYENDINAGA RESERVE - PETITION BY HENRY BORRIDGE FOR A RENEWAL OF HIS LEASE ON THE NORTH PART OF LOT 6, CON. A, TYENDINAGA TOWNSHIP RG 10 VOL. 1944 FILE # 4193 PART 0 REEL # C-11117	1874-1875
BORRON E B	SAULT STE. MARIE - E.B. BORRON M.P. WISHES TO SELL TO JOSEPH RAIN HIS PROPERTY AT SE 1/4 SEC 34, MACDONALD TOWNSHIP RG 10 VOL. 2028 FILE # 8926 PART 0 REEL # C-11138	1877-1887
BORRON E P	APPLICATION OF E.P. BORRON FOR A MINING PERMIT ON THE SURRENDERED INDIAN RESERVE AT ECHO LAKE RG 10 VOL. 1897 FILE # 1875 PART 0 REEL # C-11107	1873-1874
BORRON E P	GARDEN RIVER RESERVE - APPLICATION OF E. P. BORRON TO PURCHASE BLOCK S ON ECHO LAKE RG 10 VOL. 1906 FILE # 2294 PART 0 REEL # C-11108	1874-1891
BORRON E P	GOULAIS BAY RESERVE - E.P. BORRON REQUESTING INFORMATION CONCERNING HIS APPLICATION FOR THE GOULAIS BAY AND BATCHEWANA ROAD, AN INCREASE IN SALARY TO WILLIAM VAN ABBOTT AND AN INCREASE OF ANNUITY FOR THE ROBINSON TREATY RG 10 VOL. 1958 FILE # 4683 PART 0 REEL # C-11121	1875
BORRON E P	LETTER FROM E.P. BORRON CONCERNING A REQUISITION BY J.C. PHIPPS OF MANITOWANING FOR A SURVEY OF A TOWNSHIP SOUTH OF ALLAN TOWNSHIP RG 10 VOL. 1967 FILE # 5157 PART 0 REEL # C-11123	1875
BOSCHER JACOB	SIX NATIONS RESERVE - DEED OF PART OF THE VILLAGE OF CAYUGA TO JACOB BOSCHER WHICH WAS FORMERLY PART OF AN ORIGINAL ROAD ALLOWANCE RG 10 VOL. 2004 FILE # 7636 PART 0 REEL # C-11132	1877

SUBJECT	FILE NAME	DATES
BOSHA JOSEPH		
	RIVER DESERT AGENCY (MANIWAKI) - TRIAL OF MRS. MICHEL (ANGELA) BUCKSHOT ON CHARGES OF ATTEMPTED MURDER OF JOSEPH BOSHA, A SYRIAN PEDLAR.	1904
	RG 10 VOL. 3080 FILE # 269,480 PART 0 REEL # C-9667R	
BOSS F X REVEREND		
	NORTH SHORE ST. LAWRENCE RIVER SUPERINTENDENCY RIMOUSKI - CORRESPONDENCE REGARDING THE APPOINTMENT OF THE REVEREND F.X. BOSS AS APOSTOLIC PREFECT TO CATHOLICS ALONG THE NORTH SHORE OF THE ST. LAWRENCE RIVER	1882
	RG 10 VOL. 2195 FILE # 39,536 PART 0 REEL # C-11178	
BOSSE REVEREND F X		
	NORTH SHORE RIVER ST. LAWRENCE SUPERINTENDENCY - PETITION FROM REVEREND F.X. BOSSE P., PREFECT APOSTOLIC OF THE GULF OF ST. LAWRENCE, FOR A RESIDENT DOCTOR AT ESQUIMAUX POINT	1884
	RG 10 VOL. 2274 FILE # 54,862 PART 0 REEL # C-11193	
BOTSFORD		
	ANDERDON RESERVE - SUPERINTENDENT ROBERT MACKENZIE EXPLAINS HIS AGREEMENT WITH BOTSFORD AND MCGEE FOR CONDUCTING THE SALE OF INDIAN LANDS IN ANDERDON TOWNSHIP	1877
	RG 10 VOL. 2005 FILE # 7746 PART 0 REEL # C-11132	
BOTTUM A E		
	RICE AND MUD LAKE AGENCY - APPLICATION FROM A.E. BOTTUM TO PURCHASE A SMALL ISLAND IN PIGEON LAKE, E OF CONCESSION 18, LOT 16, HARVEY TOWNSHIP, COUNTY OF PETERBORO. THE ISLAND CANNOT BE LOCATED ON ANY PLAN BY THE DEPARTMENT BUT STATES THAT IF THE LOT REFERRED TO IS ISLAND NO. 2 OPPOSITE LOT 18, CONCESSION 18, HARVEY TOWNSHIP, THE SAME IS RESERVED FOR THE INDIANS AND THEREFORE CANNOT BE SOLD.	1888-1889
	RG 10 VOL. 2438 FILE # 91,000 PART 0 REEL # C-11221	
BOUCHARD ALPHONSE		
	POINTE BLEUE - LAKE ST. JOHN - ASSIGNMENT OF LOTS 12 AND 13, CON. 5, OUIATCHOUAN TOWNSHIP FROM ALPHONSE AND GUSTAVE BOUCHARD TO ARTHUR TREMBLAY AND BROTHER	1894-1895
	RG 10 VOL. 2793 FILE # 157,347 PART 0 REEL # C-11279	

SUBJECT	FILE NAME	DATES
BOUCHARD GUSTAVE	POINTE BLEUE - LAKE ST. JOHN - ASSIGNMENT OF LOTS 12 AND 13, CON. 5, OUIATCHOUAN TOWNSHIP FROM ALPHONSE AND GUSTAVE BOUCHARD TO ARTHUR TREMBLAY AND BROTHER RG 10 VOL. 2793 FILE # 157,347 PART 0 REEL # C-11279	1894-1895
BOUCHARD VITAL	LAKE SAINT JOHN AGENCY - VITAL BOUCHARD'S PAYMENT OF 63 CENTS BEING THE BALANCE DUE ON LOT 14, CON. 2, OUIATCHOUAN TOWNSHIP. RG 10 VOL. 2447 FILE # 93,770 PART 0 REEL # C-11222	1889
BOUCHER F	LORETTE RESERVE - MISSIONARY F. BOUCHER FORWARDING SCHOOL RETURNS AND REQUESTING GRANTS FOR THE SCHOOL RG 10 VOL. 1916 FILE # 2734 PART 0 REEL # C-11110	1873-1877
BOUCHER FATHER F	POINTE BLEUE RESERVE - FATHER F. BOUCHER ACKNOWLEDGES CHEQUES FOR MONEY TO BUILD A SCHOOL HOUSE AND TO BUY SEED GRAIN RG 10 VOL. 1982 FILE # 6229 PART 0 REEL # C-11127	1876
BOUCHER JEAN-BAPTISTE	WEYMONTACHIE RESERVE - PROTEST BY THE BAND AGAINST THE APPOINTMENT OF JEAN-BAPTISTE BOUCHER AS CHIEF RG 10 VOL. 2021 FILE # 8483 PART 0 REEL # C-11136	1877-1878
BOUCHER JOSEPH	ALNWICK AGENCY - SALE OF ISLANDS IN THE ST. LAWRENCE RIVER TO JOSEPH BOUCHER OF ALMONTE, ONTARIO. RG 10 VOL. 2724 FILE # 144,001-167 PART 0 REEL # C-11270	1894-1898
BOUCHER L F	BETSIAMITS AGENCY - AGENT L.F. BOUCHER SENDS HIS EXPENSE ACCOUNT FOR VISITING THE INDIANS ON THE COAST OF LABRADOR RG 10 VOL. 2124 FILE # 23,600 PART 0 REEL # C-11163	1880-1881
BOUCHER L F	AGENT L.F. BOUCHER INQUIRES ABOUT FISHING RIGHTS FOR INDIANS OF THE NATASKOWAN RESERVE RG 10 VOL. 2126 FILE # 24,222 PART 0 REEL # C-11163	1880

SUBJECT	FILE NAME	DATES
BOUCHER L F	SEPT ILES - AGENT L.F. BOUCHER COMPLAINS OF WHITES ENCROACHING ON INDIAN HUNTING GROUNDS ALONG THE NORTH SHORE OF THE ST. LAWRENCE RG 10 VOL. 2126 FILE # 24,227 PART 0 REEL # C-11163	1880
BOUCHER L F	SEPT ILES - AGENT L.F. BOUCHER COMPLAINS OF WHITES USING POISON IN TRAPPING FROM GODBOUT TO LABRADOR RG 10 VOL. 2126 FILE # 24,271 PART 0 REEL # C-11163	1880
BOUCHER L F	MINGAN RESERVE - AGENT L.F. BOUCHER REQUESTS A TRACT OF LAND FOR INDIANS AT SEPT ILES RG 10 VOL. 2126 FILE # 24,218 PART 0 REEL # C-11163	1880-1881
BOUCHER L F	AGENT L.F. BOUCHER STATES THAT GRAND ROMAINE WOULD BE THE BEST PLACE FOR INDIANS FROM ST. AUGUSTIN TO EAST OF NATASKOWAN RG 10 VOL. 2126 FILE # 24,226 PART 0 REEL # C-11163	1880-1882
BOUCHER L F	NORTH SHORE ST. LAWRENCE RIVER - SUPERINTENDENCY - AGENT L.F. BOUCHER REQUESTS A RESERVE FOR THE INDIANS AT MINGAN AND SEPT ILES RG 10 VOL. 2127 FILE # 24,276 PART 0 REEL # C-11164	1880-1881
BOUCHER NAPOLEON	OKA AGENCY - CHARGES AGAINST NAPOLEON BOUCHER FOR PRACTISING MEDICINE WITHOUT A LICENSE AND SUPPLYING LIQUOR TO INDIANS. RG 10 VOL. 3022 FILE # 224,444 PART 0 REEL # C-11312	1900-1901
BOUCHER REVEREND	LORETTE RESERVE - REVEREND BOUCHER REQUESTING REIMBURSEMENT FOR ERECTING A NEW SCHOOL HOUSE RG 10 VOL. 1890 FILE # 1517 PART 0 REEL # C-11106	1873
BOUCHER REVEREND	POINTE BLEUE RESERVE - REQUISITION FOR A PENSION FROM REVEREND FRS. RG 10 VOL. 2095 FILE # 16,303 PART 0 REEL # C-11156	1879

SUBJECT	FILE NAME	DATES
BOUCHER REVEREND F		
	LORETTE RESERVE - REVEREND F. BOUCHER REPORTING THAT SMALL-POX HAS BROKEN OUT IN ST. AMBROISE RG 10 VOL. 1956 FILE # 4580 PART 0 REEL # C-11120	1875
BOUCHER REVEREND FRANCIS		
	LORETTE RESERVE - REVEREND FRANCIS BOUCHER INQUIRING ABOUT FUNDS FOR THE SCHOOL RG 10 VOL. 1872 FILE # 745 PART 0 REEL # C-11105	1872
BOUCHER REVEREND FRS		
	POINTE BLUE RESERVE - REVEREND FRS. BOUCHER REQUESTING A GRANT OF THE SUM ARISING FROM THE SALE OF LAND TO THE RAILROAD COMPANY AT LAC SAINT JEAN RG 10 VOL. 2100 FILE # 17,487 PART 0 REEL # C-11157	1879
BOUCHER W C		
	PIERREVILLE (SAINT FRANCOIS) AGENCY - CORRESPONDENCE, REPORTS, MEMORANDA, PETITIONS AND ORDERS IN COUNCIL REGARDING COMPLAINTS REGISTERED AGAINST AGENT W.C. BOUCHER, CHIEFS H.L. MASTA AND JOSEPH PORTNEUF OF THE ABENAKIS BAND AND IRREGULARITIES IN ELECTIONS FOR CHIEF OF THE BAND RG 10 VOL. 2900 FILE # 184,516-1 PART 0 REEL # C-11294	1897-1898
BOUDREAU H		
	RESTIGOUCHE AGENCY - MISS H. BOUDREAU WAS APPOINTED TO REPLACE F. GAUTHIER AS TEACHER. RG 10 VOL. 2157 FILE # 31,937 PART 0 REEL # C-11170	1881
BOUDREAU PETER		
	SIX NATIONS RESERVE - REQUEST FOR A PATENT TO PETER BOUDREAU FOR LOT 1 S.S. TALBOT ROAD, TOWN OF AZOFF RG 10 VOL. 1923 FILE # 3017 PART 0 REEL # C-11111	1874
BOUILLON DR A		
	MONTAGNAIS OF LOWER ST. LAWRENCE - CORRESPONDENCE REGARDING ACCOUNTS OF DR. A. BOUILLON OF MATANE FOR PROFESSIONAL SERVICES TO AN INDIAN AT MANICOUGAN. RG 10 VOL. 3026 FILE # 228,270 PART 0 REEL # C-11313	1900-1901

SUBJECT	FILE NAME	DATES
BOULE		
	MANIWAKI AGENCY - CORRESPONDENCE REGARDING LOT 171, OTTAWA STREET, TOWNPLOT OF MANIWAKI, OWNED BY MCCRACKEN, BOULE AND COMPANY RG 10 VOL. 2389 FILE # 79,855 PART 0 REEL # C-11212	1887-1903
BOULTON ALEXANDER		
	SAULT STE. MARIE - APPLICATION BY ALEXANDER BOULTON TO PURCHASE 200 ACRES SOUTH OF LOCATION 30H ON THE GARDEN RIVER RESERVE RG 10 VOL. 1996 FILE # 7013 PART 0 REEL # C-11130	1876-1881
BOULTON C A		
	MUD LAKE RESERVE (CURVE LAKE) - APPLICATION BY C.A. BOULTON, REEVE, TO PURCHASE TWO SMALL ISLANDS IN THE OTONABEE RIVER NEAR LAKEFIELD RG 10 VOL. 1981 FILE # 6134 PART 0 REEL # C-11127	1876
BOULTON HENRY		
	NEW CREDIT RESERVE - SALE TO JOHN CALHOUN OF LOT 33, CON B, ETOBICOKE TOWNSHIP AND ASSIGNMENT BY ALEXANDER CARD TO HENRY BOULTON OF PART OF LOT 36, CON A ETOBICOKE TOWNSHIP RG 10 VOL. 2006 FILE # 7811 PART 0 REEL # C-11133	1877-1881
BOURBONNAIS DR AUGUSTIN		
	TIMISKAMING AGENCY - CORRESPONDENCE REGARDING THE SALE, TO DR. AUGUSTIN BOURBONNAIS OF LOTS 1, 2, 3 & 4, LOTS 1, 2, 3 & 4, RIVER RANGE & LOT 5, BLOCK X, TEMISCAMINGUE RESERVE RG 10 VOL. 2258 FILE # 51,050-2 PART 0 REEL # C-11189	1897-1926
BOURDEAU CASIMIR		
	CAUGHNAWAGA AGENCY - AGREEMENT BETWEEN THOMAS PATTON (KANATSOHARE) AND CASIMIR BOURDEAU (COPY OF BOURDEAU'S BOND) TO LEASE LAND ON THE CAUGHNAWAGA RESERVE RG 10 VOL. 2880 FILE # 178,483 PART 0 REEL # C-11291	1896-1899
BOURDEAU D O		
	SAINT FRANCOIS RESERVE - D.O. BOURBEAU, M.P. REQUESTS THAT TITLE DEEDS BELONGING TO M.C. GAGNON OF DRUMMOND COUNTY BE RETURNED TO HIM RG 10 VOL. 2049 FILE # 9364 PART 0 REEL # C-11144	1878

SUBJECT	FILE NAME	DATES
BOURDEAU LOUIS		
	CAUGHNAWAGA AGENCY - MORTGAGE OF LOT 631 BY MITCHELL NOLAN TO LOUIS BOURDEAU RG 10 VOL. 3201 FILE # 508,886 PART 0 REEL # C-11339	1918
BOURINOT E W		
	CAPE CROKER AGENCY - APPLICATION OF E.W. BOURINOT TO PURCHASE LOTS 42 AND 43, CON. 5, EAST OF BURY ROAD IN LINDSAY TOWNSHIP RG 10 VOL. 2773 FILE # 155,000 PART 0 REEL # C-11276	1894
BOURNE FREDERICK GILBERT		
	ALNWICK AGENCY - SALE OF ISLANDS 117I AND 117J IN THE ST. LAWRENCE RIVER TO FREDERICK GILBERT BOURNE OF NEW YORK. RG 10 VOL. 3044 FILE # 236,725-149 PART 0 REEL # C-11316	1902
BOURNE FREDERICK GILBERT		
	ALNWICK AGENCY - SALE OF ISLANDS 117G AND 117H IN THE ST. LAWRENCE RIVER TO FREDERICK GILBERT BOURNE OF NEW YORK. RG 10 VOL. 3044 FILE # 236,725-150 PART 0 REEL # C-11316	1902
BOUTHIER EXORE		
	MANIWAKI RESERVE - DISPUTE OVER LAND BETWEEN EXORE BOUTHIER AND THE FRIENDS OF HIS DECEASED WIFE'S CHILDREN RG 10 VOL. 2049 FILE # 9385 PART 0 REEL # C-11144	1878
BOUTHIER EXORE		
	RIVER DESERT AGENCY - MANIWAKI RESERVE - AGENT PATRICK MOORE WISHES INSTRUCTIONS ON THE REMOVAL OF EXORE BOUTHIER, A FRENCH CANADIAN MARRIED TO AN INDIAN WOMAN AND LIVING ON LOT 9, RIVER DESERT FRONT RG 10 VOL. 2066 FILE # 10,267 PART 0 REEL # C-11148	1878
BOUTIN ALEXIS		
	POINTE BLEUE RESERVE - REQUEST BY ALEXIS BOUTIN THAT HE BE ALLOWED TO REMAIN ON THE RESERVE AND FARM AS HE IS CARING FOR AN OLD INDIAN COUPLE RG 10 VOL. 2125 FILE # 23,735 PART 0 REEL # C-11163	1880-1881

SUBJECT	FILE NAME	DATES
BOUTIN XEAR	MANIWAKI RESERVE - ANDRE LACROIX WRITES STATING THAT ONE XEAR BOUTIN IS DEPRIVING HIS INDIAN GRANDDAUGHTER FROM HER LAND AND ANNUITY MONEYS RG 10 VOL. 2084 FILE # 12,930 PART 0 REEL # C-11153	1879
BOVA	ST. REGIS AGENCY - ESTATE OF THE LATE MICHEL BEAUVAIS (BOVA) (LEASES, PLANS). RG 10 VOL. 3032 FILE # 234,480 PART 0 REEL # C-9666R	1901-1913
BOVA MITCHELL	ST. REGIS RESERVE - AGENT JOHN DAVIDSON REPORTS A MOVEMENT AMONG THE CHIEFS TO HAVE MITCHELL BOVA, A CAUGHNAWAGA INDIAN, STRUCK FROM THE PAYLIST RG 10 VOL. 2057 FILE # 9694 PART 0 REEL # C-11146	1878
BOWELL MACKENZIE	ORDER OF SIR MACKENZIE BOWELL, PRIME MINISTER, THAT 25 JANUARY BE DECLARED A HOLIDAY IN THE CIVIL SERVICE RG 10 VOL. 2795 FILE # 158,269 PART 0 REEL # C-11280	1895
BOWEN DR GEORGE HENRY	ALNWICK AGENCY - APPLICATION OF DR. GEORGE HENRY BOWEN TO PURCHASE ISLAND 8A IN THE ST. LAWRENCE RIVER. RG 10 VOL. 3045 FILE # 236,725-182 PART 0 REEL # C-11316	1908-1911
BOWEN G H	ALNWICK AGENCY - APPLICATION OF G.H. BOWEN OF GANANOQUE, ONTARIO FOR PERMISSION TO USE ISLAND NO. 17 IN THE ST. LAWRENCE RIVER FOR THE PURPOSE OF PROTECTING IT. RG 10 VOL. 2724 FILE # 144,001-173 PART 0 REEL # C-11270	1897
BOWEN G H	ALNWICK AGENCY - APPLICATION OF DR. G.H. BOWEN TO PURCHASE ISLAND NO. 8 IN THE ADMIRALTY GROUP, ST. LAWRENCE RIVER RG 10 VOL. 3043 FILE # 236,725-136 PART 0 REEL # C-11316	1902-1908

SUBJECT	FILE NAME	DATES
BOWEN GEORGE HENRY	ALNWICK AGENCY - APPLICATION OF DR. GEORGE HENRY BOWEN FOR A PATENT TO ISLAND 8 IN THE ST. LAWRENCE RIVER RG 10 VOL. 3043 FILE # 236,725-137 PART 0 REEL # C-11316	1902-1913
BOWEN H MCG	ALNWICK AGENCY -APPLICATION OF H. MCG. BOWEN TO PURCHASE A SMALL ISLAND 48C IN THE ST. LAWRENCE RIVER. RG 10 VOL. 3045 FILE # 236,725-183 PART 0 REEL # C-11316	1908
BOWEN HERBERT MCGREGOR	ALNWICK AGENCY - SALE OF ISLAND NO. 48 IN THE ST. LAWRENCE RIVER TO HERBERT MCGREGOR BOWEN OF GANANOQUE. RG 10 VOL. 2723 FILE # 144,001-138 PART 0 REEL # C-11270	1894-1927
BOWEN RICHARD	SARNIA RESERVE - BARRISTERS HARRIS AND MCGEE INQUIRE WHETHER THE LAND PATENTED TO RICHARD BOWEN IS LOT 4 IN THE FIRST OR FRONT CONCESSION, MOORE TOWNSHIP RG 10 VOL. 2028 FILE # 8893 PART 0 REEL # C-11138	1877
BOWEN RUSSELL ROBERT	SIX NATIONS AGENCY - SALE OF A PART OF THE EAGLE'S NEST AND ADJACENT LANDS IN BRANT COUNTY TO ROBERT RUSSELL BOWEN (PLAN) RG 10 VOL. 2949 FILE # 200,643 PART 0 REEL # C-11302	1898
BOWERMAN WILLIAM	MANITOWANING AGENCY - APPLICATION OF WILLIAM BOWERMAN TO PURCHASE LOT 13, CON. 8, TEHKUMMAH TOWNSHIP RG 10 VOL. 2967 FILE # 207,735 PART 0 REEL # C-11304	1899
BOWERMAN WILLIAM	MANITOWANING AGENCY - APPLICATION FROM WILLIAM BOWERMAN TO PURCHASE E. LOT 26, CON. 8, TEHKUMMAH TOWNSHIP RG 10 VOL. 3224 FILE # 549,294 PART 0 REEL # C-11342	1920

SUBJECT	FILE NAME	DATES
BOWERS THOMAS JAMES	SAULT STE. MARIE - LAND AGENT WILLIAM VAN ABBOTT REPORTS THE SALE TO THOMAS JAMES BOWERS OF S 1/2 OF NE 1/4 AND SE 1/4 SEC 30 AND S 1/2 OF NW 1/4 SEC 29, LAIRD TOWNSHIP RG 10 VOL. 2062 FILE # 9917 PART 0 REEL # C-11147	1878
BOWLES FRANCIS	MANITOWANING - APPLICATION BY FRANCIS BOWLES TO PURCHASE AN ISLAND IN LAKE MINDEMOYA, LOTS 17, 18 AND 19, CON 1, CARNARVON TOWNSHIP RG 10 VOL. 2056 FILE # 9634 PART 0 REEL # C-11146	1878
BOWMAN	WESTERN SUPERINTENDENCY, 2ND DIVISION - STRATHROY - MESSRS WELD AND BOWMAN, BARRISTERS, ARE REQUESTING SOME INFORMATION FROM THE DEPARTMENT OF INDIAN AFFAIRS RELATIVE TO LOT 20, CON. D, TOWNSHIP OF DELAWARE WHICH BELONGS TO THE ONEIDAS OF THE THAMES RG 10 VOL. 2465 FILE # 96,242 PART 0 REEL # C-11225	1889-1890
BOWMAN A F	CAPE CROKER AGENCY - APPLICATION OF A.F. BOWMAN TO PURCHASE LOT 1, CONCESSION 8 IN ST. EDMUNDS TOWNSHIP. RG 10 VOL. 2749 FILE # 147,553 PART 0 REEL # C-11274	1894
BOWMAN C M	CAPE CROKER AGENCY - APPLICATION OF C.M. BOWMAN FOR THE WATER FRONT OF LOT 1, CON. 8, WEST OF BURY ROAD IN ST. EDMUNDS TOWNSHIP (PLAN) RG 10 VOL. 2811 FILE # 164,367 PART 0 REEL # C-11282	1895
BOWMAN CHARLES	SIX NATIONS AGENCY - AGREEMENTS BETWEEN MARY DEE OF HAMILTON AND HILTON B. MERRALL, WILLIAM PEDDIE, JOSEPH AXON, LUTHER BROWN AND JOSEPH AND CHARLES BOWMAN TO LEASE LOTS 60 AND 61, RIVER RANGE IN ONONDAGA TOWNSHIP RG 10 VOL. 2950 FILE # 201,186 PART 0 REEL # C-11302	1898-1929
BOWMAN JOSEPH	SIX NATIONS AGENCY - AGREEMENTS BETWEEN MARY DEE OF HAMILTON AND HILTON B. MERRALL, WILLIAM PEDDIE, JOSEPH AXON, LUTHER BROWN AND JOSEPH AND CHARLES BOWMAN TO LEASE LOTS 60 AND 61, RIVER RANGE IN ONONDAGA TOWNSHIP RG 10 VOL. 2950 FILE # 201,186 PART 0 REEL # C-11302	1898-1929

SUBJECT	FILE NAME	DATES
BOWN JOHN YOUNG	SIX NATIONS RESERVE - BARRISTERS WILSON AND SMYTH REQUEST AN EXEMPLIFICATION OF THE PATENT TO JOHN YOUNG BOWN M.D. FOR LOT 37, CON 4, BRANTFORD TOWNSHIP RG 10 VOL. 2060 FILE # 9826 PART 0 REEL # C-11147	1878
BOXER H M S	HEADQUARTERS - CLAIM BY THE ADMIRALTY FOR COAL USED BY H.M.S. BOXER WHILE EMPLOYED IN COLONIAL SERVICE RG 10 VOL. 1949 FILE # 4345 PART 0 REEL # C-11119	1875
BOYCE ALICE	ALNWICK AGENCY - SALE OF ISLAND 56 IN THE ST. LAWRENCE RIVER TO MRS. ALICE BOYCE OF MINDEN, ONTARIO. RG 10 VOL. 3038 FILE # 236,725-15 PART 0 REEL # C-11315	1901-1908
BOYCE GEORGE	ALNWICK RESERVE - APPLICATION BY GEORGE BOYCE TO PURCHASE CITRON OR GORDON ISLAND IN THE ST. LAWRENCE RIVER RG 10 VOL. 1948 FILE # 4280 PART 0 REEL # C-11118	1875-1878
BOYCE GEORGE	ALNWICK RESERVE - REPORT BY LAND AGENT A.B. COWAN THAT GEORGE BOYCE HAS REMOVED A QUANTITY OF STONE FROM CITRON OR GORDON ISLAND IN THE ST. LAWRENCE RIVER RG 10 VOL. 1966 FILE # 5136 PART 0 REEL # C-11123	1875
BOYD	MORAVIAN RESERVE - SOLICITORS BLAKE, KERR AND BOYD REQUESTING A DESCRIPTION OF LANDS GRANTED TO MR. ROSS IN CON 14, ORFORD TOWNSHIP RG 10 VOL. 1971 FILE # 5498 PART 0 REEL # C-11124	1875
BOYD	RAMA RESERVE - BARRISTERS BLAKE, KERR, AND BOYD INQUIRE ABOUT THE OWNERSHIP OF GRAPE ISLAND IN LAKE SIMCOE RG 10 VOL. 1976 FILE # 5768 PART 0 REEL # C-11125	1876

SUBJECT	FILE NAME	DATES
BOYD A J	NORTHERN DIVISION, N.B. - FREDERICTON - REPORT OF SUPERINTENDENT A.J. BOYD OF HIS VISIT TO THE TOBIQUE RESERVE AND RESOLUTION OF THE TOBIQUE BAND TO PAY CERTAIN ACCOUNTS. RG 10 VOL. 3109 FILE # 315,840-1 PART 0 REEL # C-11326	1907-1908
BOYD A J	NORTHERN DIVISION, N.B. - FREDERICTON - REPORT OF SUPERINTENDENT A.J. BOYD OF HIS VISIT TO THE TOBIQUE RESERVE. RG 10 VOL. 3109 FILE # 315,840-2 PART 0 REEL # C-11326	1908
BOYD A J	HEADQUARTERS - APPOINTMENT OF J.S. O'BRIEN TO ASSIST SUPERINTENDENT A.J. BOYD OF EASTERN NOVA SCOTIA IN REMOVING INDIANS FROM TRIFT'S COVE TO THEIR NEW LOCATION RG 10 VOL. 3198 FILE # 502,255 PART 0 REEL # C-11338	1917-1918
BOYD HUGH	MANITOWANING AGENCY - SALE OF LOT 3, CON. 4, TO WILLIAM LEESON AND LOT 4, CON. 4 TO HUGH BOYD, BOTH LOTS IN TEHKUMMAH TOWNSHIP RG 10 VOL. 2767 FILE # 153,552 PART 0 REEL # C-11276	1894-1899
BOYD J C	CAPE CROKER AND SAUGEEN RESERVES - J.C. BOYD INQUIRING ABOUT THE METHODS TO OBTAIN PATENTS FOR LOTS IN WIARTON FROM PERSONS WHO HAVE NOT COMPLETED THEIR TITLE RG 10 VOL. 2100 FILE # 17,951 PART 0 REEL # C-11157	1880-1882
BOYD J J	HEADQUARTERS - PERSONNEL FILE OF WILLIAM GORE FOSTER REGARDING HIS APPOINTMENT AS INDIAN SUPERINTENDENT FOR NOVA SCOTIA. ALSO CORRESPONDENCE AND REPORT OF INDIAN SUPERINTENDENT J.J. BOYD ON THE SUBJECT OF UTILIZATION (AGRICULTURE) OF INDIAN RESERVES IN NOVA SCOTIA, NEW BRUNSWICK AND PRINCE EDWARD ISLAND, WITH A VIEW OF INCREASING THEIR PRODUCTIVENESS RG 10 VOL. 3183 FILE # 454,854 PART 0 REEL # C-11335	1914-1920
BOYD JAMES CRAIGIE	SAULT STE. MARIE - APPLICATION OF JAMES CRAIGIE BOYD AND OTHERS TO PURCHASE CERTAIN LANDS IN LAIRD TOWNSHIP RG 10 VOL. 3051 FILE # 239,740 PART 0 REEL # C-11317	1901

SUBJECT	FILE NAME	DATES
BOYD JOHN	THESSALON AGENCY - PURCHASE BY JOHN BOYD OF NE 1.4, SEC 2, WEST PORTION OF THESSALON TOWNSHIP RG 10 VOL. 2278 FILE # 55,524 PART 0 REEL # C-11193	1884
BOYD JOHN	CAUGHNAWAGA AGENCY - JOHN BOYD, LESSEE OF A HOUSE FORMERLY THE PROPERTY OF THE GRAND TRUNK, REQUESTING THAT CERTAIN REPAIRS BE MADE ON HIS WOOD SHED. RG 10 VOL. 2470 FILE # 97,480 PART 0 REEL # C-11226	1889
BOYD MATHEW	CAPE CROKER AGENCY - CORRESPONDENCE REGARDING MATHEW BOYD'S APPLICATION FOR A LICENCE TO CUT AND REMOVE TIMBER FROM PART OF LOT 26, CON 1, SOUTH OF CENTRE DIAGONAL, KEPPEL TOWNSHIP RG 10 VOL. 2299 FILE # 59,550 PART 0 REEL # C-11197	1885
BOYD MOSSOM	PETERBOROUGH - PURCHASE OF BIG ISLAND IN PIGEON LAKE BY MOSSOM BOYD (HARVEY TOWNSHIP) RG 10 VOL. 1906 FILE # 2291 PART 0 REEL # C-11108	1873
BOYD MOSSOM	MUD LAKE RESERVE - PATENT TO MOSSOM BOYD FOR JACOBS ISLAND IN PIGEON LAKE RG 10 VOL. 1920 FILE # 2886 PART 0 REEL # C-11111	1874-1888
BOYD W M	MANITOWANING - ACCOUNTS OF W.M. BOYD FOR HIS SERVICES AS FOREST BAILIFF THE MANITOWANING OFFICE. RG 10 VOL. 2635 FILE # 128,709 PART 0 REEL # C-11254	1892-1899
BOYD W S	SAULT STE. MARIE - WRIT OF EXECUTION IN THE SUIT OF W.S. BOYD VS JAMES WALLACE AND RESPECTING THE E 1/2 OF THE SE 1/4 OF SECTION 3, LAIRD TOWNSHIP RG 10 VOL. 2898 FILE # 183,456 PART 0 REEL # C-11294	1897

SUBJECT	FILE NAME	DATES
BOYD WILLIAM	CAPE CROKER AND SAUGEEN RESERVES - APPLICATION BY WILLIAM BOYD FOR PATENT TO LOT 5, CON. 8, KEPPEL TOWNSHIP RG 10 VOL. 1956 FILE # 4576 PART 0 REEL # C-11120	1875
BOYD WILLIAM M	MANITOWANING AGENCY - SALE TO WILLIAM M. BOYD OF LOTS 23 AND 24, CON. 13, BILLINGS TOWNSHIP RG 10 VOL. 3191 FILE # 475,472 PART 0 REEL # C-11337	1915
BOYDE DAVID	RIVER DESERT AGENCY - APPLICATION OF DAVID BOYDE TO PURCHASE LOT 176, MONASS STREET IN MANIWAKI RG 10 VOL. 2949 FILE # 200,595 PART 0 REEL # C-11302	1898
BOYER JOSEPH	CAUGHNAWAGA AGENCY - CORRESPONDENCE REGARDING THE LEASE OF LOCATION NO. 312 ON THE RESERVE TO JOSEPH BOYER OF LA PRAIRIE (BAND) RG 10 VOL. 2760 FILE # 151,027 PART 0 REEL # C-11275	1894-1899
BOYLE ARTHUR	SIX NATIONS AGENCY - APPLICATION THROUGH ARTHUR BOYLE M.P., TO BUY AN ISLAND IN THE GRAND RIVER KNOWN AS BRUCE'S BAR, OPPOSITE LOT 11, CON. 4, CAYUGA TOWNSHIP RG 10 VOL. 2392 FILE # 80,383 PART 0 REEL # C-11213	1887
BOYLE THOMAS	CAPE CROKER AND SAUGEEN RESERVES - CLAIM BY THOMAS BOYLE TO LOT 16, CON 4, EAST OF BURY ROAD, EASTNOR TOWNSHIP RG 10 VOL. 2080 FILE # 11,867 PART 0 REEL # C-11152	1879-1886
BOYLE THOMAS	CAPE CROKER AGENCY - CORRESPONDENCE REGARDING THE SALE OF LOT 40, CON. 5, EAST OF BURY ROAD, EASTNOR TOWNSHIP. APPLICATION OF THOMAS BOYLE FOR PATENT. RG 10 VOL. 2447 FILE # 93,536 PART 0 REEL # C-11222	1889-1897

SUBJECT	FILE NAME	DATES
BOYLE THOMAS	CAPE CROKER AGENCY - APPLICATION OF THOMAS BOYLE TO PURCHASE LOT 42, CON. 4, EAST OF BURY ROAD IN EASTNOR TOWNSHIP RG 10 VOL. 2792 FILE # 156,674 PART 0 REEL # C-11279	1894
BOYLE WILLIAM THOMAS	SIX NATIONS AGENCY - AGREEMENT BETWEEN JOHN TALBOT HILL AND WILLIAM THOMAS BOYLE TO LEASE THE W 1/2 OF THE N1/2 OF LOT 8, CON. 4 IN TUSCARORA TOWNSHIP RG 10 VOL. 2826 FILE # 168,894 PART 0 REEL # C-11284	1895-1896
BOYS SAMUEL	MANITOWANING AGENCY - REQUEST FOR PATENT FOR SAMUEL BOYS, TO LOT 15, CON 7, BIDWELL TOWNSHIP RG 10 VOL. 2284 FILE # 57,021 PART 0 REEL # C-11194	1885
BOYTER ROBERT	GORE BAY AGENCY - ROBERT BOYTER'S REQUEST FOR INFORMATION ON SALE 246 WHICH STANDS IN HIS LATE WIFE'S NAME RG 10 VOL. 2404 FILE # 83,944 PART 0 REEL # C-11215	1888
BRA	CAPE CROKER AGENCY - CORRESPONDENCE REGARDING A PATENT TO MCARTHUR & BRA OF TORONTO, FOR LOT 20, CON 1, SOUTH OF CENTRE DIAGONAL, KEPPEL TOWNSHIP RG 10 VOL. 2270 FILE # 54,084 PART 0 REEL # C-11192	1884
BRABEAU	WALPOLE ISLAND AGENCY - REQUISITION FROM THE CHIPPEWAS OF WALPOLE ISLAND TO PAY THE ACCOUNT OF FRASER AND BRABEAU RG 10 VOL. 2363 FILE # 73,327 PART 0 REEL # C-11208	1886
BRACKEN CHARLES	GORE BAY AGENCY - APPLICATION OF CHARLES BRACKEN TO PURCHASE LOT 13, CONCESSION 11 IN ROBINSON TOWNSHIP. RG 10 VOL. 2747 FILE # 147,068 PART 0 REEL # C-11274	1894

SUBJECT	FILE NAME	DATES
BRACKEN HARRIET	GORE BAY AGENCY - APPLICATION OF HARRIET BRACKEN TO PURCHASE LOTS 3 AND 4, CON. 4, IN ROBINSON TOWNSHIP RG 10 VOL. 2766 FILE # 153,080 PART 0 REEL # C-11275	1894
BRACKEN ROBERT	GORE BAY AGENCY - APPLICATION, FROM ROBERT BRACKEN, TO PURCHASE LOT 13, CON. 11, ROBINSON TOWNSHIP. RG 10 VOL. 2709 FILE # 143,081 PART 0 REEL # C-11267	1893
BRACKEN ROBERT	GORE BAY AGENCY - APPLICATION OF ROBERT BRACKEN TO PURCHASE A PORTION OF A WATER FRONTAGE OPPOSITE LOT 8, CON. 3, BARRIE ISLAND RG 10 VOL. 2877 FILE # 177,180 PART 0 REEL # C-11290	1896
BRACKEN WILLIAM	NORTHERN SUPERINTENDENCY - MANITOWANING - APPLICATION OF WILLIAM BRACKEN TO PURCHASE LAND IN ROBINSON TOWNSHIP RG 10 VOL. 2758 FILE # 149,768 PART 0 REEL # C-11275	1894
BRACKIN WILLIAM	THESSALON AGENCY - CORRESPONDENCE REGARDING A PATENT TO WILLIAM BRACKIN, FOR LOT 4, BLOCK F, THESSALON RG 10 VOL. 3228 FILE # 565,779 PART 0 REEL # C-11344	1922
BRADFORD JAMES	CAPE CROKER AGENCY - APPLICATION FROM JAMES BRADFORD TO PURCHASE LOT 36, CON. 1, EAST OF BURY ROAD, LINDSAY TOWNSHIP RG 10 VOL. 2655 FILE # 132,497 PART 0 REEL # C-11258	1892
BRADFORD W L	CAPE CROKER AGENCY - APPLICATION FROM W.L. BRADFORD TO PURCHASE LOT 6, CON. 4 AND LOT 7, CON. 5, WEST OF BURY ROAD, ST. EDMUNDS TOWNSHIP. RG 10 VOL. 2702 FILE # 142,431 PART 0 REEL # C-11266	1893
BRADFORD WILLIAM	CAPE CROKER AND SAUGEEN RESERVES - APPLICATION FROM WILLIAM BRADFORD TO EXCHANGE LOT 8, CON 8, EAST OF BURY ROAD, ALBEMARLE TOWNSHIP RG 10 VOL. 2065 FILE # 10,179 PART 0 REEL # C-11148	1878

SUBJECT	FILE NAME	DATES
BRADFORD WILLIAM L	CAPE CROKER AGENCY - APPLICATION FROM WILLIAM L. BRADFORD TO PURCHASE LOTS 4 AND 5, WEST OF BURY ROAD, ST. EDMUND TOWNSHIP RG 10 VOL. 2653 FILE # 132,036 PART 0 REEL # C-11258	1892
BRADLEY ANNETTA	NORTHERN DIVISION - VICTORIA COUNTY - CORRESPONDENCE REGARDING THE INSTRUCTION IN DOMESTIC SCIENCE TO BE GIVEN ON INDIAN RESERVES IN NEW BRUNSWICK ALONG THE GUIDELINES LAID OUT BY ANNETTA BRADLEY, A TEACHER ON THE TOBIQUE RESERVE RG 10 VOL. 2758 FILE # 150,000-16 PART 0 REEL # C-11275	1909-1910
BRADLEY GEORGE	SIX NATIONS AGENCY - PETITION OF HANNAH BRADLEY, DAUGHER OF SETH HILL AND WIFE OF GEORGE BRADLEY, TO HAVE HER CHILDREN GEORGE, ISAAC AND WILLIAM BRADLEY PLACED ON THE PAYLIST RG 10 VOL. 2755 FILE # 149,273 PART 0 REEL # C-12792R	1894
BRADLEY HANNAH	SIX NATIONS AGENCY - PETITION OF HANNAH BRADLEY, DAUGHER OF SETH HILL AND WIFE OF GEORGE BRADLEY, TO HAVE HER CHILDREN GEORGE, ISAAC AND WILLIAM BRADLEY PLACED ON THE PAYLIST RG 10 VOL. 2755 FILE # 149,273 PART 0 REEL # C-12792R	1894
BRADLEY ISAAC	SIX NATIONS AGENCY - PETITION OF HANNAH BRADLEY, DAUGHER OF SETH HILL AND WIFE OF GEORGE BRADLEY, TO HAVE HER CHILDREN GEORGE, ISAAC AND WILLIAM BRADLEY PLACED ON THE PAYLIST RG 10 VOL. 2755 FILE # 149,273 PART 0 REEL # C-12792R	1894
BRADLEY STEPHEN	CAPE CROKER AGENCY - APPLICATION FROM STEPHEN BRADLEY TO PURCHASE LOT NO. 13, CON 6, WEST OF BURY ROAD, TOWNSHIP OF LINDSAY. RG 10 VOL. 2534 FILE # 110,643 PART 0 REEL # C-11235	1890
BRADLEY STEPHEN	CAPE CROKER AGENCY - APPLICATION OF STEPHEN BRADLEY TO PURCHASE LOT 15, CONCESSION 8 IN LINDSAY TOWNSHIP. RG 10 VOL. 2741 FILE # 145,644 PART 0 REEL # C-11273	1894

SUBJECT	FILE NAME	DATES
BRADLEY STEPHEN	CAPE CROKER AGENCY - APPLICATION OF STEPHEN BRADLEY TO PURCHASE LOT 17, CON. 7, IN LINDSAY TOWNSHIP RG 10 VOL. 2754 FILE # 148,815 PART 0 REEL # C-11274	1894
BRADLEY STEPHEN	CAPE CROKER AGENCY - SALE OF LOT 14, CON. 5, WEST OF BURY ROAD IN LINDSAY TOWNSHIP TO A MR. GIBSON OVER THE CLAIM OF STEPHEN BRADLEY TO THE SAME LOT RG 10 VOL. 2956 FILE # 204,077 PART 0 REEL # C-11303	1898-1899
BRADLEY WILLIAM	SIX NATIONS AGENCY - PETITION OF HANNAH BRADLEY, DAUGHER OF SETH HILL AND WIFE OF GEORGE BRADLEY, TO HAVE HER CHILDREN GEORGE, ISAAC AND WILLIAM BRADLEY PLACED ON THE PAYLIST RG 10 VOL. 2755 FILE # 149,273 PART 0 REEL # C-12792R	1894
BRADLY ALICE	CARADOC AGENCY - CORRESPONDENCE REGARDING ALICE BRADLY'S CLAIM TO LOT 10, RANGE 4, CARADOC TOWNSHIP RG 10 VOL. 2240 FILE # 46,256 PART 0 REEL # C-11186	1883-1884
BRADSHAW THOMAS	SAULT STE. MARIE - LAND AGENT WILLIAM VAN ABBOTT REPORTING THE SALE OF NW 1/4 SEC 17, LAIRD TOWNSHIP TO THOMAS BRADSHAW AND E 1/2 OF NW 1/4 SEC 30 LAIRD TOWNSHIP TO THOMAS E.W. ELLISON RG 10 VOL. 2070 FILE # 10,481 PART 0 REEL # C-11149	1878-1882
BRADY JOHN W	CAPE CROKER AGENCY - APPLICATION OF JOHN W. BRADY FOR A REDUCTION IN THE PRICE OF LOTS 169, 171, 173 AND 175, COCKS STREET IN THE TOWNPLOT OF BROOKE, TONWSHIP OF SARAWAK RG 10 VOL. 2836 FILE # 171,011 PART 0 REEL # C-11284	1896
BRAND DAVID S	TYENDINAGA RESERVE - DAVID S. BRANT REQUESTING THAT THE RENT ON HIS DECEASED FATHER'S LAND BE APPLIED TOWARDS THE PAYMENTS OF HIS FATHER'S DEBTS RG 10 VOL. 1962 FILE # 4988 PART 0 REEL # C-11122	1875

SUBJECT	FILE NAME	DATES
BRANDON JOSEPH C	MANITOWANING AGENCY - SALE OF LOT 3, CON. 1, BILLINGS TOWNSHIP TO JOSEPH C. BRANDON RG 10 VOL. 2992 FILE # 216,900 PART 0 REEL # C-11307	1899-1900
BRANDON R	MANITOWANING AGENCY - APPLICATIONS OF R. BRANDON AND SGT. WILLIAM WARD TO PURCHASE LOT 14, CON. 3 IN HOWLAND TOWNSHIP RG 10 VOL. 2950 FILE # 201,187 PART 0 REEL # C-11302	1898-1899
BRANDON THOMAS	MANITOWANING AGENCY - CORRESPONDENCE REGARDING THOMAS BRANDON, OWNER OF LOT 12, CON 4, HOWLAND TOWNSHIP RG 10 VOL. 2310 FILE # 61,729 PART 0 REEL # C-11199	1885
BRANICK JOSEPH	CAPE CROKER AND SAUGEEN RESERVES - APPLICATION FOR PATENT BY JOSEPH BRANICK FOR LOT 30, CON. 2, AND LOT 9, CON. 13, KEPPEL TOWNSHIP RG 10 VOL. 1930 FILE # 3352 PART 0 REEL # C-11113	1873
BRANT	SIX NATIONS RESERVE - GEORGE WEBSTER REQUESTING A COPY OF CAPTAIN BRANT'S LEASE TO BENJAMIN CANBY OF THE GORE OF SOUTH DUMFRIES TOWNSHIP RG 10 VOL. 1904 FILE # 2254 PART 0 REEL # C-11108	1873
BRANT	TYENDINAGA AGENCY - CORRESPONDENCE REGARDING CHARGES OF BIGAMY AGAINST CATHERINE (BRANT, FULLER) SERO. RG 10 VOL. 2749 FILE # 147,708 PART 0 REEL # C-12792R	1894-1896
BRANT	SIX NATIONS AGENCY - DISPUTE BETWEEN BRANT AND CHIEF JOSIAH HILL REGARDING THE OWNERSHIP OF PART OF S. 1/2 OF LOT 31, CON. 1, TUSCARORA TOWNSHIP (QUIT CLAIM DEED) RG 10 VOL. 3167 FILE # 393,641 PART 0 REEL # C-11333	1911-1915
BRANT ABRAHAM P	TYENDINAGA RESERVE - ABRAHAM P. BRANT IS ENQUIRING ON HIS LAND RENT, LOT 16, CON. A, TYENDINAGA RESERVE. RG 10 VOL. 2464 FILE # 96,034 PART 0 REEL # C-11225	1889-1890

SUBJECT	FILE NAME	DATES
BRANT ABRAM J	TYENDINAGA AGENCY - QUIT CLAIM DEED FROM HANNAH GREEN, TO ABRAM J. BRANT FOR PART OF THE NE 1/4 OF LOT NO. 6, CON. 2, TYENDINAGA RESERVE. RG 10 VOL. 2451 FILE # 94,121 PART 49 REEL # C-11223	1898
BRANT ABRAM P	TYENDINAGA AGENCY - SALE BY ABRAM P. BRANT TO ADAM BRANT OF S. END OF N.W. 1/4 OF LOT 16, CON. 2, TYENDINAGA RG 10 VOL. 2399 FILE # 82,978 PART 0 REEL # C-11214	1888
BRANT ABRAM P	TYENDINAGA AGENCY - CORRESPONDENCE REGARDING AN EXCHANGE OF LOTS BETWEEN ABRAM P. BRANT AND PETER CLAUS RG 10 VOL. 2798 FILE # 160,012 PART 0 REEL # C-11280	1895
BRANT ADAM	TYENDINAGA AGENCY - SALE BY ABRAM P. BRANT TO ADAM BRANT OF S. END OF N.W. 1/4 OF LOT 16, CON. 2, TYENDINAGA RG 10 VOL. 2399 FILE # 82,978 PART 0 REEL # C-11214	1888
BRANT ALEXANDER	TYENDINAGA AGENCY - QUIT CLAIM DEED FROM SAMUEL PENN AND HIS WIFE CATHERINE PENN TO ALEXANDER BRANT FOR PART OF THE E 1/2 OF LOT 30, CON. A, TYENDINAGA RESERVE. RG 10 VOL. 2451 FILE # 94,121 PART 34 REEL # C-11223	1898
BRANT ALEXANDER H	TYENDINAGA AGENCY - SALE OF PART OF THE W3/4 OF LOT 13, CON. A, TYENDINAGA AGENCY FROM JOEL JOHNSON AND HIS WIFE SUSANNAH JOHNSON TO ALEXANDER H. BRANT. RG 10 VOL. 2451 FILE # 94,121 PART 42 REEL # C-11223	1898
BRANT ALEXANDER J	TYENDINAGA AGENCY - SALE OF PART OF NE 1/4, LOT 7, CON. 1, TYENDINAGA RESERVE FROM DAVID S. BRANT AND HIS WIFE CECILIA A. BRANT TO ALEXANDER J. BRANT RG 10 VOL. 2451 FILE # 94,121 PART 35 REEL # C-11223	1898

SUBJECT	FILE NAME	DATES
BRANT B B	TYENDINAGA RESERVE - REQUEST BY B.B. BRANT THAT DAVID POWLES BE EJECTED FROM THE HOUSE AND LOT HE NOW OCCUPIES SINCE HIS LEASE HAS EXPIRED RG 10 VOL. 1958 FILE # 4697 PART 0 REEL # C-11121	1876-1877
BRANT BARNEY	TYENDINAGA AGENCY - APPOINTMENT OF ELIZABETH AND BARNEY BRANT AS GUARDIANS OF HELEN CHRISTINA CLAUS RG 10 VOL. 3184 FILE # 459,143 PART 0 REEL # C-9671R	1914
BRANT BELDA	CARADOC AGENCY - ADOPTION OF GRACE FRENCH'S CHILD, BELDA BRANT BY MR. AND MRS. JOHN BRANT RG 10 VOL. 3195 FILE # 494,972 PART 0 REEL # C-11338	1918
BRANT BRANT	TYENDINAGA AGENCY - RESOLUTION OF THE MOHAWK COUNCIL OF TYENDINAGA GRANTING $5.00 TO BRANT BRANT IN ORDER TO SUPPORT HIMSELF DURING HIS ILLNESS RG 10 VOL. 2507 FILE # 104,787 PART 0 REEL # C-11231	1890
BRANT CAPTAIN	TYENDINAGA AGENCY - CORRESPONDENCE REGARDING THE DIVISION OF THE RENTS FROM THE LATE CAPTAIN BRANT'S ESTATE RG 10 VOL. 2375 FILE # 75,994 PART 0 REEL # C-12782R	1887
BRANT CECELIA ANN	TYENDINAGA AGENCY - CORRESPONDENCE REGARDING THE LEASING OF S.W. 1/4 LOT 7, CON 2, TYENDINAGA, OWNED BY MRS. CECELIA ANN BRANT RG 10 VOL. 2336 FILE # 67,941 PART 0 REEL # C-11203	1886-1889
BRANT CECELIA ANN	TYENDINAGA AGENCY - MRS. CECELIA ANN BRANT'S CLAIM TO PARCELS OF LAND ON LOT 7, CON. A ON THE TYENDINAGA RESERVE RG 10 VOL. 3146 FILE # 349,999 PART 0 REEL # C-11330	1909

SUBJECT	FILE NAME	DATES
BRANT CECILIA A	TYENDINAGA AGENCY - SALE OF PART OF NE 1/4, LOT 7, CON. 1, TYENDINAGA RESERVE FROM DAVID S. BRANT AND HIS WIFE CECILIA A. BRANT TO ALEXANDER J. BRANT RG 10 VOL. 2451 FILE # 94,121 PART 35 REEL # C-11223	1898
BRANT CECILIA A	SIX NATIONS AGENCY - AGREEMENT BETWEEN JOHN G. AND MERCY HILL OF SIX NATIONS BAND AND MRS. JOHN I. HILL (CECILIA A. BRANT) OF THE BAY OF QUINTE MOHAWKS TO REPAY SUM OF MONEY RECEIVED IN ERROR FOR SERVICE IN THE UNITED STATES ARMY RG 10 VOL. 3084 FILE # 275,650 PART 0 REEL # C-11322	1904-1926
BRANT CECILIA ANN	TYENDINAGA AGENCY - DISPUTE BETWEEN CECILIA ANN BRANT AND HER HUSBAND DAVID S. BRANT, OVER THEIR ESTATE RG 10 VOL. 3173 FILE # 424,264 PART 0 REEL # C-9670R	1913-1916
BRANT CHARLES B	TYENDINAGA AGENCY - REQUEST THAT MRS. CHARLES B. BRANT, A WHITE WOMAN, NOT BE ALLOWED TO TAKE POSSESSION OF HER HUSBAND'S FARM ON THE TYENDINAGA RESERVE RG 10 VOL. 2421 FILE # 86,950 PART 0 REEL # C-11218	1888
BRANT CORNELIUS	TYENDINAGA AGENCY - QUIT CLAIM DEED FROM DAVID D. SMITH AND HIS WIFE SARAH SMITH TO CORNELIUS BRANT FOR PART OF THE W 1/2 OF LOT 33, CON. 2, TYENDINAGA RESERVE. RG 10 VOL. 2451 FILE # 94,121 PART 24 REEL # C-11223	1898
BRANT DANIEL S	TYENDINAGA AGENCY - QUIT CLAIM DEED FROM ALEXANDER LOFT AND HIS WIFE ANN LOFT TO DANIEL S. BRANT FOR PART OF THE SE 1/4 OF LOT 29, BROKEN FRONT, TYENDINAGA RESERVE. RG 10 VOL. 2451 FILE # 94,121 PART 45 REEL # C-11223	1898
BRANT DAVID P J	TYENDINAGA AGENCY - SALE OF 20 ACRES BEING THE NE 1/4 OF THE NW 1/4 LOT 29, CON. 2, TYENDINAGA RESERVE FROM ELIAS GREEN, TO DAVID P.J. BRANT. RG 10 VOL. 2450 FILE # 94,121 PART 12 REEL # C-11223	1898

SUBJECT	FILE NAME	DATES
BRANT DAVID S	TYENDINAGA AGENCY - SALE OF PART OF NE 1/4, LOT 7, CON. 1, TYENDINAGA RESERVE FROM DAVID S. BRANT AND HIS WIFE CECILIA A. BRANT TO ALEXANDER J. BRANT RG 10 VOL. 2451 FILE # 94,121 PART 35 REEL # C-11223	1898
BRANT DAVID S	TYENDINAGA AGENCY - DISPUTE BETWEEN CECILIA ANN BRANT AND HER HUSBAND DAVID S. BRANT, OVER THEIR ESTATE RG 10 VOL. 3173 FILE # 424,264 PART 0 REEL # C-9670R	1913-1916
BRANT ELIJAH	TYENDINAGA AGENCY - TRANSFER FROM WILLIAM JOSEPH BRANT TO ELIJAH BRANT OF 20 ACRES BEING THE W. PART OF LOT 34, SOUTH OF THE YORK ROAD, CON. A., TYENDINAGA RESERVE. RG 10 VOL. 2450 FILE # 94,121 PART 11 REEL # C-11223	1898
BRANT ELIZA	TYENDINAGA AGENCY - APPLICATION OF BESSIE POWLESS (MRS. ROBERT JACK), ELIZA BRANT (MRS. JOSEPH PICARD) AND ELLEN POWLESS (MRS. ALVEY SMITH) TO BE READMITTED TO THE BAND RG 10 VOL. 2837 FILE # 171,269 PART 0 REEL # C-9661R	1896-1897
BRANT ELIZA ANN	TYENDINAGA AGENCY - CONFIRMATION OF QUIT CLAIM DEED BETWEEN ELIZA ANN BRANT AND BERT MARACLE FOR PART OF THE EAST HALF OF LOT 4, CON. 1, TYENDINAGA RESERVE RG 10 VOL. 3159 FILE # 359,332 PART 0 REEL # C-11332	1910
BRANT ELIZABETH	TYENDINAGA AGENCY - APPOINTMENT OF ELIZABETH AND BARNEY BRANT AS GUARDIANS OF HELEN CHRISTINA CLAUS RG 10 VOL. 3184 FILE # 459,143 PART 0 REEL # C-9671R	1914
BRANT FRANK	TYENDINAGA AGENCY - SALE OF 20 ACRES OF THE SW 1/4 OF THE E 1/2 OF LOT 37, CON. 2, TYENDINAGA RESERVE FROM JACOB MOSES TO FRANK BRANT. RG 10 VOL. 2450 FILE # 94,121 PART 10 REEL # C-11223	1897-1898

SUBJECT	FILE NAME	DATES
BRANT FRANK	TYENDINAGA AGENCY - RESOLUTION PASSED BY THE TYENDINAGA COUNCIL GRANTING A SUM OF MONEY AS A RELIEF TO FRANK BRANT WHO LOST HIS HOUSE BY FIRE. RG 10 VOL. 2614 FILE # 124,097 PART 0 REEL # C-11250	1891
BRANT HENRY	SIX NATIONS AGENCY - CLAIM OF PETER BRANT, SON OF HENRY BRANT, TO ARREARS OF INTEREST PAYMENTS RG 10 VOL. 2919 FILE # 187,822 PART 0 REEL # C-9662	1897
BRANT HUGH	TYENDINAGA AGENCY - CORRESPONDENCE REGARDING THE LEASING FROM HUGH BRANT TO ANDREW CULBERTSON OF LOT 34, CON. A, TYENDINAGA RESERVE. RG 10 VOL. 2709 FILE # 143,134 PART 0 REEL # C-11267	1893-1895
BRANT ISAAC JOHN	TYENDINAGA AGENCY - AGREEMENT BETWEEN ISAAC JOHN BRANT AND SAMUEL CROSS TO LEASE THE NE 1/4 OF LOT NO. 22, CON. A, TYENDINAGA RESERVE RG 10 VOL. 2653 FILE # 131,865 PART 0 REEL # C-11258	1892-1893
BRANT ISAAC JOHN	TYENDINAGA AGENCY - CLAIM OF JAMES PORTT AGANST ISAAC JOHN BRANT FOR INDEBTEDNESS RG 10 VOL. 2975 FILE # 210,425 PART 0 REEL # C-11305	1899
BRANT ISAAC JR	TYENDINAGA AGENCY - SALE OF A PORTION OF THE NW 1/4 OF LOT NO. 9, CON. 2, TYENDINAGA RESERVE, BY JACOB F. MARACLE AND HIS WIFE ELENOR MARACLE TO ISAAC BRANT JR. RG 10 VOL. 2451 FILE # 94,121 PART 32 REEL # C-11223	1898
BRANT J B	TYENDINAGA AGENCY - CHIEF J.B. BRANT IS COMPLAINING THAT THE RATHBUN COMPANY HAVE NOT PAID ANY RENT FOR THE LOT OCCUPIED BY THEIR STORE HOUSE AND WHARF ON THE BAY OF QUINTE. RG 10 VOL. 2580 FILE # 117,403 PART 0 REEL # C-11243	1891

SUBJECT	FILE NAME	DATES
BRANT JACOB	TYENDINAGA RESERVE - COMPLAINTS BY THE CHIEF CONCERNING THE DISORDERLY CONDUCT AT COUNCIL MEETINGS OF JACOB BRANT, WILLIAM GREEN AND DAVID POWLES RG 10 VOL. 2015 FILE # 8096 PART 0 REEL # C-11135	1877
BRANT JACOB	TYENDINAGA AGENCY - RESOLUTION PASSED BY THE COUNCIL OF THE TYENDINAGA BAND GRANTING $10.00 TO JACOB BRANT AS A RELIEF. RG 10 VOL. 2613 FILE # 124,035 PART 0 REEL # C-11250	1892
BRANT JACOB B	TYENDINAGA AGENCY - ASSIGNMENT OF S. LOT 38, CON. A, DESERONTO FROM JACOB B. BRANT TO HIS SISTER MRS. GEORGE SMART RG 10 VOL. 2399 FILE # 82,765 PART 0 REEL # C-11214	1888
BRANT JACOB B	TYENDINAGA AGENCY - DEED FROM JACOB B. BRANT TO WILLIAM EDWARD MARACLE FOR PART OF THE SW 1/4 OF LOT 13, CON. 2, TYENDINAGA RESERVE. RG 10 VOL. 2451 FILE # 94,121 PART 21 REEL # C-11223	1898
BRANT JACOB B	TYENDINAGA AGENCY - QUIT CLAIM DEED FROM ROBERT J. BARNHART AND HIS WIFE CATHERINE BARNHART TO JACOB B. BRANT FOR PART OF THE N 1/2 OF LOT 6, CON. 1, TYENDINAGA RESERVE. RG 10 VOL. 2451 FILE # 94,121 PART 37 REEL # C-11223	1898-1910
BRANT JACOB B	TYENDINAGA AGENCY - TRANSFER FROM JACOB BRANT SENIOR AND HIS WIFE MARGARET BRANT TO JACOB B. BRANT OF A PARCEL OF LAND KNOWN AS THE PRESBYTERIAN CHAPEL IN LOT 29, CON. 2, S.E. 1/4 RG 10 VOL. 3146 FILE # 348,791 PART 0 REEL # C-11330	1909
BRANT JACOB SENIOR	TYENDINAGA AGENCY - TRANSFER FROM JACOB BRANT SENIOR AND HIS WIFE MARGARET BRANT TO JACOB B. BRANT OF A PARCEL OF LAND KNOWN AS THE PRESBYTERIAN CHAPEL IN LOT 29, CON. 2, S.E. 1/4 RG 10 VOL. 3146 FILE # 348,791 PART 0 REEL # C-11330	1909

SUBJECT	FILE NAME	DATES
BRANT JAMES	TYENDINAGA AGENCY - CORRESPONDENCE REGARDING AN AGREEMENT BETWEEN JAMES BRANT AND DOUGLAS POWLES FOR A 1/4 OF AN ACRE OF LAND COMPOSED OF PART OF FARM LOT 37, CONCESSION A, OF THE TYENDINAGA RESERVE. RG 10 VOL. 2434 FILE # 89,699 PART 0 REEL # C-11220	1888
BRANT JAMES SETH	TYENDINAGA AGENCY - QUIT CLAIM DEED FROM JAMES SETH BRANT AND HIS WIFE MARY JANE BRANT TO PETER LEWEEN FOR PART OF S 1/2 OF THE E 1/2 OF LOT NO. 11, CON. A, TYENDINAGA RESERVE. RG 10 VOL. 2451 FILE # 94,121 PART 22 REEL # C-11223	1898
BRANT JEMIMA	TYENDINAGA AGENCY - CORRESPONDENCE REGARDING JEMIMA BRANT'S HOUSE ON MAIN STREET, BEING THE 5TH LOT FROM THE CORNER OF BRANT STREET IN THE TOWN OF DESERONTO. RG 10 VOL. 2569 FILE # 115,981 PART 0 REEL # C-11241	1891-1894
BRANT JOHN	TYENDINAGA RESERVE - RESTORATION OF JOHN BRANT AND FAMILY TO THE PAYLIST AFTER BEING ABSENT TO GRAND RIVER RG 10 VOL. 2077 FILE # 11,251 PART 0 REEL # C-11151	1879
BRANT JOHN	CARADOC AGENCY - ADOPTION OF GRACE FRENCH'S CHILD, BELDA BRANT BY MR. AND MRS. JOHN BRANT RG 10 VOL. 3195 FILE # 494,972 PART 0 REEL # C-11338	1918
BRANT JOHN BERNARD	TYENDINAGA AGENCY - RESOLUTION OF THE BAY OF QUINTE MOHAWKS TO PERMIT EDITH LILLIAN BATTISE TO SELL HER LAND ON THE RESERVE TO JOHN BERNARD BRANT. RG 10 VOL. 3121 FILE # 329,400 PART 0 REEL # C-11327	1908-1920
BRANT JOHN R	SCUGOG AGENCY - APPLICATION OF JOHN R. BRANT TO BE TRANSFERRED FROM THE SIX NATIONS PAYLIST TO THE SCUGOG BAND RG 10 VOL. 2846 FILE # 174,355 PART 0 REEL # C-9661R	1896

SUBJECT	FILE NAME	DATES
BRANT JOHN S	TYENDINAGA AGENCY - APPLICATION FROM JOHN S. BRANT OF THE MOHAWKS OF THE BAY OF QUINTE REQUESTING A PENSION FROM THE GOVERNMENT FOR HIS SERVICES IN THE WAR OF 1837 - 1838. RG 10 VOL. 2434 FILE # 89,633 PART 0 REEL # C-11220	1888
BRANT JOHN S	TYENDINAGA AGENCY - QUIT CLAIM DEED FROM DOW CLAUS TO JOHN S. BRANT CONCERNING 25 ACRES OF THE SOUTH END OF THE SW 1/4 OF LOT 20, CON. 2, TYENDINAGA RESERVE. RG 10 VOL. 2451 FILE # 94,121 PART 20 REEL # C-11223	1898
BRANT JOHN S	TYENDINAGA AGENCY - QUIT CLAIM DEED FROM JOHN S. BRANT TO LOUISA MARACLE OF THE NE 1/4 OF LOT NO. 22, CON. 1, TYENDINAGA RESERVE. RG 10 VOL. 2555 FILE # 112,999 PART 0 REEL # C-11238	1891
BRANT JOSEPH	SIX NATIONS RESERVE - DISPUTE BETWEEN GEORGE POWLESS AND JOSEPH BRANT CONCERNING THE DIVISION OF LOT 34 RIVER RANGE, TUSCARORA TOWNSHIP RG 10 VOL. 2062 FILE # 9969 PART 0 REEL # C-11147	1878
BRANT JOSEPH	SIX NATIONS AGENCY - REQUEST FOR INFORMATION REGARDING THE WILL OF CAPTAIN JOSEPH BRANT RG 10 VOL. 3019 FILE # 221,530 PART 0 REEL # C-11312	1900
BRANT JOSEPH	SIX NATIONS AGENCY - CLAIM OF THE DELAWARES AND SHAWANESE INDIANS THAT THEY HAD NEVER RECEIVED THEIR SHARE OF MONEY PAID TO THE SIX NATIONS FOR LOSSES SUSTAINED AND LOYALTY TO THE CROWN DURING THE AMERICAN REVOLUTION (COPY OF LETTER FROM JOSEPH BRANT TO LORD SIDNEY DATED 4 JANUARY 1786 AND COPY OF MINUTES AND TRANSACTIONS WITH INDIANS AT SANDUSKY, 1783). RG 10 VOL. 3118 FILE # 326,177 PART 0 REEL # C-11327	1908

SUBJECT	FILE NAME	DATES
BRANT JOSEPH	SIX NATIONS - CLAIM BY DESCENDANTS OF THE LATE CAPTAIN BRANT TO 3,450 ACRES OF LAND IN THE TOWNSHIP OF WEST FLAMBORO GRANTED TO BRANT ON THE 14TH OF FEBRUARY, 1798. (COPIES OF A PETITION FROM JOSEPH BRANT DATED 27TH OF AUGUST 1790 AND A MINUTE OF THE LAND COMMITTEE DATED THE 26TH OF AUGUST 1791) RG 10 VOL. 3175 FILE # 438,835 PART 0 REEL # C-11334	1913-1920
BRANT JOSEPH I	TYENDINAGA AGENCY - SALE BY HESTON CLAUS TO JOSEPH I. BRANT, OF NORTH PART OF S.W. 1/2, LOT 23, CON. 2, TYENDINAGA RG 10 VOL. 2413 FILE # 85,226 PART 0 REEL # C-11217	1888
BRANT JOSEPH J	TYENDINAGA AGENCY - CORRESPONDENCE REGARDING THE REMOVAL, BY JOSEPH J. BRANT, OF A HOUSE FROM THE FARM OF WILLIAM MARICLE ON THE TYENDINAGA RESERVE RG 10 VOL. 2326 FILE # 66,588 PART 0 REEL # C-11202	1886
BRANT JOSEPH POWLES	TYENDINAGA AGENCY - CORRESPONDENCE REGARDING JOSEPH POWLES BRANT'S COMPLAINT RELATIVE TO THE MONEY HE DID NOT RECEIVE FROM THE LEASE OF THE NORTH PART OF THE S.W. 1/4 OF LOT 6, CON 2, TYENDINAGA RESERVE RG 10 VOL. 2468 FILE # 96,949 PART 0 REEL # C-11225	1889
BRANT JOSEPH SR	TYENDINAGA AGENCY - SALE OF FIVE ACRES OF THE SE 1/4 OF LOT 29, CON. 2 ON THE RESERVE FROM JOSEPH BRANT SR. TO THOMAS BARNHART RG 10 VOL. 2814 FILE # 165,738 PART 0 REEL # C-11282	1895
BRANT JOSHUA	TYENDINAGA AGENCY - RESOLUTION PASSED BY THE COUNCIL OF THE MOHAWKS OF THE BAY OF QUINTE GRANTING $25.00 TO JOSHUA BRANT AS A RELIEF ON THE LOSS OF HIS HOUSE BY FIRE. RG 10 VOL. 2590 FILE # 119,341 PART 0 REEL # C-11245	1891
BRANT JOSHUA	TYENDINAGA AGENCY - MOHAWKS OF THE BAY OF QUINTE - MINUTES OF A SPECIAL COUNCIL MEETING HELD 14 JUNE REGARDING THE ESTATE OF JOSHUA BRANT AND OTHER MATTERS RG 10 VOL. 3155 FILE # 357,693-32 PART 0 REEL # C-11332	1912

SUBJECT	FILE NAME	DATES
BRANT LAZERIUS	TYENDINAGA AGENCY - CORRESPONDENCE REGARDING LAZERIUS BRANT'S WISH FOR LUMBER TO REPAIR HIS HOUSE AND BUILD A FENCE RG 10 VOL. 2396 FILE # 81,866 PART 0 REEL # C-11214	1887-1888
BRANT LYDIA	TYENDINAGA AGENCY - SALE OF PART OF THE E 1/2 OF LOT NO. 24, CON. 2, TYENDINAGA RESERVE FROM LYDIA BRANT TO LAWRENCE LOFT. RG 10 VOL. 2452 FILE # 94,121 PART 54 REEL # C-11223	1898
BRANT MARGARET	TYENDINAGA AGENCY - CORRESPONDENCE REGARDING THE CLAIM OF MARGARET BRANT RELATIVE TO THE ESTATE LEFT BY THE LATE SUSANNAH SMITH, BEING PART OF LOT 38, CON. 2, NORTH OF SNAKE CREEK. RG 10 VOL. 2503 FILE # 104,335 PART 0 REEL # C-11231	1890
BRANT MARGARET	TYENDINAGA AGENCY - TRANSFER FROM JACOB BRANT SENIOR AND HIS WIFE MARGARET BRANT TO JACOB B. BRANT OF A PARCEL OF LAND KNOWN AS THE PRESBYTERIAN CHAPEL IN LOT 29, CON. 2, S.E. 1/4 RG 10 VOL. 3146 FILE # 348,791 PART 0 REEL # C-11330	1909
BRANT MARTHA	MISSISSAUGAS OF THE CREDIT - ADOPTION INTO THE BAND OF THE ARTHUR HENRY FAMILY (MARTHA BRANT OF THE BAY OF QUINTE MOHAWKS). RG 10 VOL. 3108 FILE # 312,145 PART 0 REEL # C-9667R	1907
BRANT MARY	TYENDINAGA AGENCY - CORRESPONDENCE REGARDING RENT RETURNS, FOR MRS. MARY BRANT & MRS. SARAH MOSES, FOR NW LOT 34 & NE LOT 33, TYENDINAGA RG 10 VOL. 2335 FILE # 67,608 PART 0 REEL # C-11203	1886
BRANT MARY	CARADOC AGENCY - CORRESPONDENCE REGARDING THE ESTATE OF THE LATE MARY BRANT OF THE CHIPPEWAS OF THE THAMES RG 10 VOL. 2796 FILE # 158,512 PART 0 REEL # C-12793R	1894-1895

SUBJECT	FILE NAME	DATES
BRANT MARY J	TYENDINAGA AGENCY - MARY J. BRANT IS REQUESTING THAT THE TENANT ON HER LOCATION MAY BE ALLOWED TO ADVANCE THE MATERIAL TO BUILD A NEW HOUSE. RG 10 VOL. 2584 FILE # 118,029 PART 0 REEL # C-11244	1891
BRANT MARY JANE	TYENDINAGA AGENCY - QUIT CLAIM DEED FROM JAMES SETH BRANT AND HIS WIFE MARY JANE BRANT TO PETER LEWEEN FOR PART OF S 1/2 OF THE E 1/2 OF LOT NO. 11, CON. A, TYENDINAGA RESERVE. RG 10 VOL. 2451 FILE # 94,121 PART 22 REEL # C-11223	1898
BRANT MRS JOSEPH P	TYENDINAGA AGENCY - CORRESPONDENCE REGARDING MR. MUNROE'S OFFER TO FURNISH MATERIAL TO BUILD A HOUSE FOR WIDOW MRS. JOSEPH P. BRANT IN LIEU OF RENT RG 10 VOL. 2393 FILE # 80,791 PART 0 REEL # C-11213	1887
BRANT NELSON	TYENDINAGA AGENCY - QUIT CLAIM DEED FROM DANIEL D. GREEN AND HIS WIFE MINNIE E. GREEN TO JOHN LEWEEN FOR THE E 1/2 OF LOT 4 AND THE W 1/2 OF LOT 5, PART IN CON. 1 AND PART IN CON. 2, TYENDINAGA RESERVE. ALSO DEED FROM DANIEL D. GREEN TO NELSON BRANT FOR PART OF THE W 1/2 OF LOT NO. 4, AND PART IN THE W 1/2 OF THE E 1/2 OF LOT NO. 4, PART IN CON. 1 AND PART IN CON. 2, TYENDINAGA RESERVE. RG 10 VOL. 2451 FILE # 94,121 PART 40 REEL # C-11223	1898
BRANT PETER	SIX NATIONS AGENCY - CLAIM OF PETER BRANT, SON OF HENRY BRANT, TO ARREARS OF INTEREST PAYMENTS RG 10 VOL. 2919 FILE # 187,822 PART 0 REEL # C-9662	1897
BRANT PETER D	TYENDINAGA RESERVE - MATTHEW HILL REQUESTING TO KNOW THE RENT PAYABLE TO PETER D. BRANT FOR E 1/2, LOT 37 AND WEST PART OF LOT 38, CON. 2, TYENDINAGA TOWNSHIP RG 10 VOL. 1935 FILE # 3599 PART 0 REEL # C-11115	1874
BRANT RICHARD	TYENDINAGA AGENCY - SALE OF PART OF THE NW 1/4 OF LOT 12, CON. A, TYENDINAGA RESERVE FROM NANCY HILL TO RICHARD BRANT. RG 10 VOL. 2451 FILE # 94,121 PART 38 REEL # C-11223	1898

SUBJECT	FILE NAME	DATES
BRANT ROBERT		
	SIX NATIONS RESERVE - PAYMENT TO ROBERT BRANT FOR IMPROVEMENTS ON S. 1/2 LOT 31, CON. 1, TUSCARORA TOWNSHIP RG 10 VOL. 3185 FILE # 461,854 PART 0 REEL # C-11336	1914-1915
BRANT ROBERT D		
	NEW CREDIT AGENCY - APPOINTMENT OF ROBERT D. BRANT AS GUARDIAN OF FLORETTA ELLIOTT RG 10 VOL. 3206 FILE # 516,625 PART 0 REEL # C-11340	1918
BRANT SAMUEL P		
	TYENDINAGA AGENCY - COMPLAINT FROM SAMUEL P. BRANT THAT HE HASN'T RECEIVED HIS RENT FOR THE S.E. 1/4 OF LOT 3, CON. 2, TYENDINAGA RESERVE RG 10 VOL. 2364 FILE # 73,532 PART 0 REEL # C-11208	1886-1887
BRANT SAMUEL P		
	TYENDINAGA AGENCY - APPLICATION FROM SAMUEL P. BRANT OF THE MOHAWKS OF TYENDINAGA, TO BE ENFRANCHISED RG 10 VOL. 2374 FILE # 75,649 PART 0 REEL # C-12782R	1887
BRANT SAMUEL P		
	TYENDINAGA AGENCY - CHIT RECOMMENDING THE ENFRANCHISEMENT OF SAMUEL P. BRANT. RG 10 VOL. 2673 FILE # 134,873 PART 0 REEL # C-12789R	1893
BRANT SETH P		
	TYENDINAGA AGENCY - QUIT CLAIM DEED FROM MRS. SETH P. BRANT TO NORMAN LOUIS FOR PART OF THE W 1/2 OF LOT NO. 26, CON. 2, TYENDINAGA RESERVE. RG 10 VOL. 2451 FILE # 94,121 PART 39 REEL # C-11223	1898
BRANT SETH S		
	TYENDINAGA AGENCY - CORRESPONDENCE REGARDING AN AGREEMENT BETWEEN JOHN MOSES AND SETH S. BRANT FOR THE SALE OF THE NW 1/4 OF LOT NO. 21, CON. A. RG 10 VOL. 2456 FILE # 95,129 PART 0 REEL # C-11223	1889

SUBJECT	FILE NAME	DATES
BRANT THOMAS G	TYENDINAGA RESERVE - LAND TRANSACTION BETWEEN THOMAS G. BRANT AND JOEL JOHNSON (LOT 23, CON. A, TYENDINAGA TOWNSHIP) RG 10 VOL. 2101 FILE # 18,251 PART 0 REEL # C-11158	1880
BRANT THOMAS G	TYENDINAGA AGENCY - SALE BY W.A. MARTIN TO THOMAS G. BRANT, OF N. END OF N.E. 1/4, LOT 22, CON. 2, TYENDINAGA RESERVE RG 10 VOL. 2395 FILE # 81,508 PART 0 REEL # C-11214	1887
BRANT WILLIAM JOSEPH	TYENDINAGA AGENCY - TRANSFER FROM WILLIAM JOSEPH BRANT TO ELIJAH BRANT OF 20 ACRES BEING THE W. PART OF LOT 34, SOUTH OF THE YORK ROAD, CON. A., TYENDINAGA RESERVE. RG 10 VOL. 2450 FILE # 94,121 PART 11 REEL # C-11223	1898
BRANTFORD	SIX NATIONS AGENCY - ISSUE OF PATENT TO THE TOWN OF BRANTFORD FOR A ROADWAY LEADING FROM MOHAWK ROAD TO LOT 15, EAGLES NEST TRACT, BRANTFORD RG 10 VOL. 3196 FILE # 496,822 PART 0 REEL # C-11338	1914-1932
BRANTFORD GAS CO	SIX NATIONS RESERVE - PATENT TO BRANTFORD GAS CO. OF LOTS 3 AND 4, SOUTH SIDE OF NORTHUMBERLAND STREET, TOWN OF BRANTFORD RG 10 VOL. 1883 FILE # 1179 PART 0 REEL # C-11106	1873-1910
BRANTFORD-LAND	SIX NATIONS AGENCY - APPLICATION BY THE PARK BOARD OF THE CITY OF BRANTFORD FOR LAND FOR A ROAD TO MOHAWK PARK RG 10 VOL. 3193 FILE # 482,268 PART 0 REEL # C-11337	1916
BRAS D'OR LAKES	DISTRICT 6 BRAS D'OR LAKES, NOVA SCOTIA - DEPARTMENT ACKNOWLEDGING RECEIPT OF CERTIFICATES FOR MONEY DISTRIBUTED BY J. MCDOUGALL AMONG THE INDIANS RG 10 VOL. 1904 FILE # 2234 PART 0 REEL # C-12777R	1873

SUBJECT	FILE NAME	DATES
BRASH ELEANOR	MANITOWANING AGENCY - APPLICATION BY MRS. ELEANOR BRASH TO LEASE JUNK ISLAND, LAKE CHARLTON, WHITEFISH RIVER RESERVE RG 10 VOL. 3201 FILE # 507,382-5 PART 0 REEL # C-11339	1920-1926
BRASH JOHN	ALNWICK RESERVE - CLAIM OF JOHN BRASH TO LOT 22, CON 10, BEDFORD TOWNSHIP IN FRONTENAC COUNTY RG 10 VOL. 2016 FILE # 8154 PART 0 REEL # C-11135	1877-1883
BRAST HENRY	TYENDINAGA RESERVE - HENRY BRAST REQUESTING THAT HE BE ALLOWED TO LEASE THE E 3/4 OF LOT 12, CON 2, TYENDINAGA TOWNSHIP RG 10 VOL. 1979 FILE # 6008 PART 0 REEL # C-11126	1879
BRAY	MANITOWANING - W. MCCRANEY M.P. CLAIMING THAT MR. BRAY AND HE ARE ENTITLED TO A REFUND FOR LOTS 1, 2 AND 3, CON 11, CARNARVON TOWNSHIP RG 10 VOL. 2016 FILE # 8135 PART 0 REEL # C-11135	1877
BRAY EDGAR	GORE BAY - EDGAR BRAY, SURVEYOR, REPORTING AN ERROR IN THE LINE BETWEEN ALLAN AND GORDON TOWNSHIPS RG 10 VOL. 1856 FILE # 44 PART 0 REEL # C-11103	1872
BRAY EDGAR	EDGAR BRAY REQUESTING A DESCRIPTION FROM THE DEED GRANTED TO THE BRONTE HARBOUR COMPANY RG 10 VOL. 1884 FILE # 1240 PART 0 REEL # C-11106	1873
BRAY J	ANDERDON RESERVE - J. BRAY REQUESTS A PATENT FOR LOT 12, CON 5, ANDERDON TOWNSHIP RG 10 VOL. 1979 FILE # 6022 PART 0 REEL # C-11126	1876-1880
BRAZONER E L	GORE BAY AGENCY - APPLICATION OF E.L. BRAZONER TO PURCHASE THE WATER FRONTAGE OPPOSITE LOT 2, WATER STREET, GORE BAY RG 10 VOL. 2917 FILE # 186,414 PART 0 REEL # C-11298	1897

SUBJECT	FILE NAME	DATES
BREAD JOSEPH	SARNIA AGENCY - ESTATE OF THE LATE JOSEPH BREAD OF THE SARNIA RESERVE WHO DIES 18 SEPTEMBER 1899 (WILL, MARRIAGE CERTIFICATE OF JOSEPH BREAD AND MARIA TURKEY DATED 1 JULY 1882) RG 10 VOL. 2986 FILE # 213,666 PART 0 REEL # C-9665R	1899-1901
BREADMORE WALTER D	CAPE CROKER AGENCY - CORRESPONDENCE REGARDING LOT 14, CON. 21, KEPPEL TOWNSHIP, PATENTED TO WALTER D. BREADMORE RG 10 VOL. 2373 FILE # 75,496 PART 0 REEL # C-11210	1887
BRECKEN ROBERT	GORE BAY AGENCY - PAYMENT BY THE HEIRS OF ROBERT BRECKEN FOR LOT 6, CON. 4, ROBINSON TOWNSHIP RG 10 VOL. 3206 FILE # 517,330 PART 0 REEL # C-11340	1918-1920
BREDO MRS	SAULT STE. MARIE - CLAIM OF MRS. BREDO TO A HOUSE ON THE GARDEN RIVER RESERVE RG 10 VOL. 3175 FILE # 438,126 PART 0 REEL # C-11334	1913
BREEN GEORGE	SIX NATIONS AGENCY - PERMIT ALLOWING GEORGE BREEN TO LOCATE ON AND WORK THE LAND OF THE SW 1/4 OF LOT 3, CON. 3 IN TUSCARORA TOWNSHIP FOR THE BENEFIT OF THE INFANT CHILD OF ELIZABETH MIKE AND THE LATE THOMAS WOODRUFF RG 10 VOL. 2767 FILE # 153,553 PART 0 REEL # C-11276	1894
BREEN JAMES	SAULT STE. MARIE - (GARDEN RIVER) - DISPUTE REGARDING TITLE TO THE NE 1/4 OF SECTION 22, LAIRD TOWNSHIP BETWEEN WILLIAM C. FREMLIN AND ANGUS GIBSON AND SUBSEQUENT ASSIGNMENT FROM FREMLIN TO JAMES BREEN RG 10 VOL. 2890 FILE # 181,609-79 PART 0 REEL # C-11292	1900
BREEN JOHN	CAPE CROKER RESERVE - JOHN BREEN REQUESTING A REMISSION OF INTEREST ON LOT 1, CONCESSION 1, SARAWAK TOWNSHIP RG 10 VOL. 1890 FILE # 1503 PART 0 REEL # C-11106	1873

SUBJECT	FILE NAME	DATES
BREEN JOHN	CAPE CROKER AGENCY - CORRESPONDENCE REGARDING PARK LOT 7, EAST END OF HALF-MILE STRIP, KEPPEL TOWNSHIP, EVENTUALLY SOLD TO MR. JOHN BREEN RG 10 VOL. 2421 FILE # 86,943 PART 0 REEL # C-11218	1888-1947
BREITHAUPT EDNA	PENETANGUISHENE AGENCY - APPLICATION OF MISS EDNA BREITHAUPT AND MRS. ROSE M. HEWETSON TO PURCHASE ISLANDS 104C, 104E AND 104F IN GEORGIAN BAY OPPOSITE GIBSON TOWNSHIP (CIRCULAR OF ART STUDENTS' LEAGUE SKETCHING CAMP 1931, WHALEN'S ISLAND) RG 10 VOL. 2874 FILE # 176,296-248 PART 0 REEL # C-11290	1930-1931
BREITHAUPT EDNA M	PENETANGUISHENE AGENCY - SALE OF ISLANDS 90, 90A AND 90B IN GEORGIAN BAY OFF BAXTER TOWNSHIP TO M. EDNA BREITHAUPT OF KITCHENER RG 10 VOL. 2870 FILE # 176,296-182 PART 0 REEL # C-11290	1912-1940
BREITHAUPT MARTHA EDNA	PENETANGUISHENE AGENCY - SALE OF ISLANDS 103, 103A, 103B, 104I, 104J AND 104K IN GEORGIAN BAY TO MARTHA EDNA BREITHAUPT OF KITCHENER RG 10 VOL. 2867 FILE # 176,296-128 PART 0 REEL # C-11289	1907-1938
BREMNER JOHN ALEXANDER	PENETANGUISHENE AGENCY - SALE OF ISLAND NO. 55 IN GEORGIAN BAY OPPOSITE GIBSON TOWNSHIP TO JOHN ALEXANDER BREMNER OF TOROTNO RG 10 VOL. 2862 FILE # 176,296-77 PART 0 REEL # C-11288	1896-1931
BRENNAN EDWARD	MISSISSAUGAS OF THE CREDIT - AGREEMENT BETWEEN SARAH CHUBB AND WILLIAM AND EDWARD BRENNAN AND JOSEPH CHUBB AND THOMAS MONTURE TO LEASE PORTIONS OF LOTS 9 AND 10, CON. 1 IN TUSCARORA TOWNSHIP (BONDS, COPIES OF LEASES AFFIDAVITS) RG 10 VOL. 3050 FILE # 238,160 PART 0 REEL # C-11316	1901-1928
BRENNAN WILLIAM	MISSISSAUGAS OF THE CREDIT - AGREEMENT BETWEEN SARAH CHUBB AND WILLIAM AND EDWARD BRENNAN AND JOSEPH CHUBB AND THOMAS MONTURE TO LEASE PORTIONS OF LOTS 9 AND 10, CON. 1 IN TUSCARORA TOWNSHIP (BONDS, COPIES OF LEASES AFFIDAVITS) RG 10 VOL. 3050 FILE # 238,160 PART 0 REEL # C-11316	1901-1928

SUBJECT	FILE NAME	DATES
BRENNEN P	TYENDINAGA AGENCY - APPLICATION FROM P. BRENNEN, FOR A PATENT FOR E 1/2 OF N 1/2 OF LOT 23, CON. 6, TYENDINAGA. RG 10 VOL. 2700 FILE # 141,920 PART 0 REEL # C-11266	1893
BREWSTER W S	GRAND RIVER SUPERINTENDENCY, SIX NATIONS RESERVE - W.S. BREWSTER, SOLICITOR FOR THE DEPARTMENT OF INDIAN AFFAIRS SUGGESTING AMENDMENTS TO THE INDIAN ACT. RG 10 VOL. 2446 FILE # 93,503 PART 0 REEL # C-11222	1889
BRIDGE A C	CAPE CROKER AGENCY - APPLICATION OF A.C. BRIDGE TO PURCHASE LOT 7, CONCESSION 3 IN ST. EDMUNDS TOWNSHIP. RG 10 VOL. 2746 FILE # 146,850 PART 0 REEL # C-11273	1894
BRIDGE A C	CAPE CROKER AGENCY - APPLICATION OF A.C. BRIDGE TO PURCHASE LAND IN EASTNOR TOWNSHIP RG 10 VOL. 2772 FILE # 154,871 PART 0 REEL # C-11276	1894
BRIDGE A C	CAPE CROKER AGENCY - APPLICATION OF A.C. BRIDGE TO PURCHASE LOT 7, CON. 3, WEST OF BURY ROAD IN ST. EDMUNDS TOWNSHIP RG 10 VOL. 2775 FILE # 155,582 PART 0 REEL # C-11277	1894
BRIDGES ALONZO H	NORTHERN SUPERINTENDENCY, 1 DIVISION - MANITOWANING - APPLICATION OF ALONZO H. BRIDGES FOR AN EXTENSION OF TIME TO PAY THE BALANCE DUE ON LOT NO. 6, CON 7, BARRIE ISLAND. RG 10 VOL. 2480 FILE # 99,738 PART 0 REEL # C-11227	1890-1898
BRIGGS CHARLES	CAPE CROKER AGENCY - CORRESPONDENCE REGARDING THE PURCHASE, BY CHARLES BRIGGS OF LOT 19, CON 12, AMABEL TOWNSHIP RG 10 VOL. 2319 FILE # 63,707 PART 0 REEL # C-11201	1885-1890

SUBJECT	FILE NAME	DATES
BRIGGS EZRA		
	SAUGEEN AGENCY - CORRESPONDENCE REGARDING THE APPOINTMENT AND SUBSEQUENT DISMISSAL OF EZRA BRIGGS AS DOMINION CONSTABLE RG 10 VOL. 2841 FILE # 172,530 PART 0 REEL # C-11285	1896-1898
BRIGGS S R		
	RAMA RESERVE - MR. TAIT, THROUGH S.R. BRIGGS, INQUIRING INTO THE PRICE OF TIMBER RG 10 VOL. 1874 FILE # 804 PART 0 REEL # C-11105	1872
BRIGGS THOMAS		
	CAPE CROKER AND SAUGEEN RESERVES - THOMAS BRIGGS REQUESTING A PATENT FOR WILLIAM PLOWS TO LOT 31, CON. 2, SOUTH OF CENTRE DIAGONAL, KEPPEL TOWNSHIP RG 10 VOL. 1958 FILE # 4733 PART 0 REEL # C-11121	1875
BRIGHAM E		
	GORE BAY AGENCY - CORRESPONDENCE REGARDING THE PERFORMANCE OF SETTLEMENT DUTIES BY E. BRIGHAM ON LOTS 13 AND 15, CON. 6, COCKBURN ISLAND. RG 10 VOL. 3029 FILE # 232,070 PART 0 REEL # C-11313	1901
BRINE JOHN		
	CAPE CROKER AND SAUGEEN RESERVES - PATENT ISSUED TO JOHN BRINE FOR LOT 49, CON C, AMABEL TOWNSHIP AS WELL AS A REFUND FOR A REDUCTION IN PRICE ON THE LOT RG 10 VOL. 1977 FILE # 5868 PART 0 REEL # C-11126	1876-1882
BRINVILLE GEORGE		
	POINTE BLEUE RESERVE - APPLICATION BY GEORGE BRINVILLE FOR A PATENT TO LOT 5, RANGE 2, OUIATCHOUAN TOWNSHIP RG 10 VOL. 2106 FILE # 19,544 PART 0 REEL # C-11159	1880
BRISEBOIS DR		
	ST. FRANCIS AGENCY - ACCOUNT OF DR. BRISEBOIS FOR MEDICAL ATTENDANCE ON THE INDIANS OF ST-FRANCIS. RG 10 VOL. 2447 FILE # 93,720 PART 0 REEL # C-11222	1889

SUBJECT	FILE NAME	DATES
BRISHIN WILLIAM		
	ALNWICK AGENCY - AGREEMENT TO LEASE PART OF LOCATION 31 ON THE ALNWICK RESERVE FROM JOHN POLLOCH TO WILLIAM BRISHIN (1896) AND THOMAS FANNING (1897)	1896-1897
	RG 10 VOL. 2844 FILE # 173,265 PART 0 REEL # C-11285	
BRISTOL ALMOND		
	THESSALON AGENCY - TRANSFER FROM ALMOND BRISTOL TO JOHN GORDON OF N.W. 1/4, SECTION 33, W. THESSALON	1887
	RG 10 VOL. 2383 FILE # 78,691 PART 0 REEL # C-11212	
BRITISH CANADIAN LOAN AND INVESTMENT COMPANY		
	CAPE CROKER AGENCY - APPLICATION OF THE BRITISH CANADIAN LOAN AND INVESTMENT COMPANY TO PURCHASE A "WATER LOT" IN ALBEMARLE TOWNSHIP.	1894
	RG 10 VOL. 2750 FILE # 147,804 PART 0 REEL # C-11274	
BRITISH COLUMBIA-LAND		
	MEMORANDA REGARDING INDIAN LAND IN BRITISH COLUMBIA (INCOMPLETE)	1874
	RG 10 VOL. 1925 FILE # 3091 PART 0 REEL # C-11112	
BRITTON		
	ALNWICK AGENCY - REQUEST, FROM MR. BRITTON, FOR INFORMATION ON THE THOUSAND ISLAND GROUP, WITH THE VIEW TO WRITING A BOOKLET ON GANANOQUE.	1893-1945
	RG 10 VOL. 2711 FILE # 143,485 PART 0 REEL # C-11268	
BRITTON BYRON O		
	ALNWICK AGENCY - SALE OF ISLAND 28D IN THE ST. LAWRENCE RIVER TO BYRON O. BRITTON.	1902
	RG 10 VOL. 3044 FILE # 236,725-145 PART 0 REEL # C-11316	
BRITTON C E		
	ALNWICK RESERVE - APPLICATION OF C.E. BRITTON TO PURCHASE THE ISLAND NEAREST TO GANANOQUE IN THE ST. LAWRENCE RIVER	1873-1877
	RG 10 VOL. 1910 FILE # 2434 PART 0 REEL # C-11109	
BRITTON C E		
	ALNWICK AGENCY - SALE OF ISLANDS IN THE ST. LAWRENCE RIVER TO C.E. BRITTON OF GANANOQUE, ONTARIO.	1901
	RG 10 VOL. 2724 FILE # 144,001-184 PART 0 REEL # C-11270	

SUBJECT	FILE NAME	DATES
BRITTON CHARLES EDWIN	ALNWICK AGENCY - SALE OF NETLEY ISLAND IN THE ST. LAWRENCE RIVER TO CHARLES EDWIN BRITTON OF GANANOQUE, ONTARIO. RG 10 VOL. 2722 FILE # 144,001-130 PART 0 REEL # C-11270	1894-1895
BRITTON MOFFATT	ALNWICK AGENCY - SALE OF CERTAIN ISLANDS IN THE ST. LAWRENCE RIVER TO ALFRED M. SCOTT AND JUSTICE BYRON MOFFATT BRITTON. RG 10 VOL. 3039 FILE # 236,725-27 PART 0 REEL # C-11315	1901-1908
BRITTON W H	ALNWICK AGENCY - APPLICATION OF W.H. BRITTON TO PURCHASE CERTAIN ISLANDS IN THE ST. LAWRENCE RIVER. RG 10 VOL. 3045 FILE # 236,725-189 PART 0 REEL # C-11316	1909
BRITTY HENRY C	CAPE CROKER AGENCY - CORRESPONDENCE REGARDING THE SURRENDER OF THREE ACRES ON THE E. SIDE OF THE CAPE CROKER RESERVE, TO THE GOVERNMENT FOR LEASING TO HENRY C. BRITTY FOR A MILL SITE RG 10 VOL. 2394 FILE # 81,104 PART 0 REEL # C-11213	1887-1889
BROADFOOT ISAAC	CAPE CROKER AND SAUGEEN RESERVES - CRERAR AND MUIR OF THE HAMILTON PROVIDENT AND LOAN SOCIETY REQUESTING THAT A PATENT FOR ISAAC BROADFOOT TO LOT 12, CON A, AMABEL TOWNSHIP RG 10 VOL. 2049 FILE # 9365 PART 0 REEL # C-11144	1878
BROCK GENERAL	SIX NATIONS AGENCY - MINUTES OF COUNCIL AND CORRESPONDENCE REGARDING THE CELEBRATION OF THE CENTENARY OF THE DEATH OF GENERAL BROCK AND THE WAR OF 1812 RG 10 VOL. 3146 FILE # 347,300 PART 0 REEL # C-11330	1909-1917
BROCKVILLE-LAND	BROCKVILLE, ONTARIO - N.H. COLE'S APPLICATION TO LEASE ISLAND NO. 122 IN THE THOUSAND ISLAND GROUP. RG 10 VOL. 2165 FILE # 34,594 PART 0 REEL # C-11172	1881-1882

SUBJECT	FILE NAME	DATES
BRODERICK GEORGE		
	CAPE CROKER RESERVE - APPLICATION OF GEORGE BRODERICK TO PURCHASE LOT 16, CONCESSION 23, KEPPEL TOWNSHIP RG 10 VOL. 1887 FILE # 1388 PART 0 REEL # C-11106	1873
BRODIE MARY		
	ST. REGIS AGENCY - DEED OF DONATION DATED THE 10 H OF OCTOBER 1854, FROM ALEXANDER GARDNER AND MARY BRODIE, HIS WIFE TO THEIR SON, PETER GARDNER. RG 10 VOL. 2607 FILE # 122,749 PART 0 REEL # C-11248	1891-1892
BRODLEY GEORGE		
	MANITOWANING - GEORGE BRODLEY INQUIRES IF A PATENT HAS BEEN ISSUED TO DAVID MOORE SMILEY FOR LOT 21, SOUTH SIDE OF ROBINSON ST., TOWNPLOT OF SHAFTESBURY RG 10 VOL. 2088 FILE # 13,182 PART 0 REEL # C-11154	1879
BROKOVSKI ANNIE NOBLE		
	PENETANGUISHENE AGENCY - SALE OF ISLAND NO. 156 OPPOSITE BAXTER TOWNSHIP IN GEORGIAN BAY TO MRS. ANNIE NOBLE BROKOVSKI OF COLDWATER RG 10 VOL. 2858 FILE # 176,296-35 PART 0 REEL # C-11287	1906-1927
BROMLEY JOHN		
	SAULT STE. MARIE - APPLICATION FOR PROSPECTOR'S PERMITS ON LANDS SOLD TO WILLIAM F. WILSON AND JOHN BROMLEY IN TILLEY, FISHER, HAVILLAND, TUPPER, PENNEFATHER, ARCHIBALD AND TUPPER TOWNSHIPS, BATCHEWANA BAY DISTRICT RG 10 VOL. 2982 FILE # 212,043-4 PART 0 REEL # C-11306	1910-1915
BRONSON E P		
	ALNWICK AGENCY - SALE OF ISLANDS TO E.P. BRONSON OF OTTAWA, ONTARIO. RG 10 VOL. 2716 FILE # 144,001-9 PART 0 REEL # C-11269	1894
BRONTE HARBOUR COMPANY-LAND		
	EDGAR BRAY REQUESTING A DESCRIPTION FROM THE DEED GRANTED TO THE BRONTE HARBOUR COMPANY RG 10 VOL. 1884 FILE # 1240 PART 0 REEL # C-11106	1873

SUBJECT	FILE NAME	DATES
BROOK	SIX NATIONS RESERVE -MACKENZIE, DELEMERE AND BROOK REQUESTING A REPORT ON SOUTH 1/2 LOTS 11 AND 16, CONCESSION 1 NORTH CAYUGA TOWNSHIP RG 10 VOL. 1882 FILE # 1143 PART 0 REEL # C-11106	1873
BROOK HARRY JOHN	HEADQUARTERS - OTTAWA - PERSONNEL FILE ON CLERK MISS FANNY YIELDING AND MR. HARRY JOHN BROOK. RG 10 VOL. 2182 FILE # 36,630 PART 0 REEL # C-11175	1882-1913
BROOKE GEORGE	MANITOWANING AGENCY - APPLICATION FROM GEORGE BROOKE, TO BE ALLOWED TO BUILD A SAW MILL ON LOT 20, CON. 14, CAMPBELL TOWNSHIP RG 10 VOL. 2395 FILE # 81,458 PART 0 REEL # C-11214	1887-1888
BROOKE JOHN E	MORAVIANTOWN RESERVE - JOHN E. BROOKE INQUIRING WHETHER THE KENT COUNTY TREASURER CAN SELL LAND FOR TAXES AND AS TO THE AMOUNT DUE ON LOT 13, CONCESSION 11, ORFORD TOWNSHIP RG 10 VOL. 1874 FILE # 832 PART 0 REEL # C-11105	1872
BROOKES CHARLES	ALNWICK RESERVE - ISSUE OF PATENT TO CHARLES BROOKES FOR LOT NO. 8 ON GRENADIER ISLAND IN THE ST. LAWRENCE RIVER RG 10 VOL. 2045 FILE # 9186 PART 0 REEL # C-11143	1878
BROOKS CORNELIUS	ALNWICK RESERVE - APPLICATIONS BY CORNELIUS BROOKS TO PURCHASE SIR JAMES ISLAND IN ST. LAWRENCE RIVER RG 10 VOL. 1943 FILE # 4162 PART 0 REEL # C-11117	1874-1906
BROOKS EDWARD	MANITOWANING - REQUEST FROM EDWARD BROOKS THAT THE SALE BE CANCELLED FOR LOTS 17 AND 18, CON 7, GORDON TOWNSHIP RG 10 VOL. 2060 FILE # 9792 PART 0 REEL # C-11147	1878
BROOKS EDWARD	CAPE CROKER AGENCY - APPLICATION OF EDWARD BROOKS TO PURCHASE WATER LOTS ON LOT 13, CON. 5, WEST OF BURY ROAD IN ALBEMARLE TOWNSHIP (PLAN) RG 10 VOL. 2759 FILE # 150,700 PART 0 REEL # C-11275	1894

SUBJECT	FILE NAME	DATES
BROOKS GEORGE	NORTHERN SUPERINTENDENCY, 1 DIVISION - MANITOWANING - APPLICATION OF GEORGE BROOKS FOR A TIMBER LIMIT IN THE TOWNSHIP OF CAMPBELL. LIST OF UNSOLD LOTS IN GORDON, BURPEE, MILLS AND A LIST IN DIFFERENT TOWNSHIPS. RG 10 VOL. 2447 FILE # 93,736 PART 0 REEL # C-11222	1889
BROOM THOMAS	SIX NATIONS RESERVE - APPLICATION OF THOMAS BROWN TO PURCHASE LOTS NOS 1, 2 AND 3, EAST OF ADAIR STREET, AZOFF. CANCELLATION OF THE SALE OF THESE LOTS. SALE OF THE SAID LOTS TO THOMAS BROOM. RG 10 VOL. 2619 FILE # 125,265 PART 0 REEL # C-11251	1892
BROOME SAMUEL	WESTERN SUPERINTENDENCY, 2ND DIVISION - STRATHROY - CORRESPONDENCE REGARDING THE ASSIGNMENT OF THE LEASE COVERING THE N 1/2 OF LOT 11, RANGE 3, CARADOC RESERVE FROM SAMUEL BROOME TO JOHN COULTER RG 10 VOL. 2457 FILE # 95,390 PART 0 REEL # C-11224	1889
BROPHY ELIZABETH M	ALNWICK AGENCY - SALE OF ISLANDS IN THE ST. LAWRENCE RIVER TO ELIZABETH M. AND GEORGE BROPHY OF OTTAWA. RG 10 VOL. 2717 FILE # 144,001-30 PART 0 REEL # C-11269	1894-1910
BROPHY GEORGE	ALNWICK AGENCY - SALE OF ISLANDS IN THE ST. LAWRENCE RIVER TO ELIZABETH M. AND GEORGE BROPHY OF OTTAWA. RG 10 VOL. 2717 FILE # 144,001-30 PART 0 REEL # C-11269	1894-1910
BROPHY GEORGE P	ALNWICK AGENCY - SALE OF ISLANDS IN THE ST. LAWRENCE RIVER TO GEORGE P. BROPHY OF OTTAWA. RG 10 VOL. 2717 FILE # 144,001-26 PART 0 REEL # C-11269	1894-1895
BROPHY J A	ALNWICK AGENCY - SALE OF ISLANDS IN THE ST. LAWRENCE RIVER TO J.A. BROPHY OF OTTAWA. RG 10 VOL. 2716 FILE # 144,001-15 PART 0 REEL # C-11269	1894-1906

SUBJECT	FILE NAME	DATES
BROSNAHAM JOHN	MORAVIANTOWN RESERVE - JOHN BROSNAHAN SEEKING TITLE TO LOT 4, CONCESSION 12, ORFORD TOWNSHIP RG 10 VOL. 1881 FILE # 1118 PART 0 REEL # C-11106	1872
BROSSEAU	RIVER DESERT (MANIWAKI) AGENCY - CORRESPONDENCE REGARDING THE SIX CHILDREN OF THE LATE "WIDOW P. BUCKSHOT" OF THE RIVER DESERT BAND WHO ARE LIVING WITH AN AUNT MRS. BROSSEAU. THE BAND WISHES TO PLACE THE CHILDREN UNDER THE CARE OF MATHIAS TECHENNE RG 10 VOL. 2991 FILE # 216,500 PART 0 REEL # C-9666R	1899
BROSSEAU A	CAUGHNAWAGA AGENCY - AGENT A. BROSSEAU INQUIRES IF INDIANS ARE ALLOWED TO EMPLOY WHITE FARMERS ON THEIR LAND RG 10 VOL. 2102 FILE # 18,571 PART 0 REEL # C-11158	1890
BROSSEAU A	CAUGHNAWAGA AGENCY - INDIAN AGENT, A. BROSSEAU IS TRANSMITTING THE RESOLUTIONS PASSED BY THE CAUGHNAWAGA COUNCILLORS AT THEIR MEETINGS HELD ON THE 22ND OF APRIL, THE 3RD AND 18 H OF JUNE. RG 10 VOL. 2465 FILE # 96,069 PART 0 REEL # C-11225	1889
BROSSEAU ALEX	CAUGHNAWAGA AGENCY - CORRESPONDENCE REGARDING CHARGES BROUGHT AGAINST AGENT GEORGE E. CHERRIER BY THE INDIANS & HIS SUBSEQUENT DISMISSAL; PERSONNEL FILE ON HIS SUCCESSOR, MR. ALEX BROSSEAU RG 10 VOL. 2249 FILE # 48,697 PART 0 REEL # C-11187	1884-1903
BROSSEAU J M	CAUGHNAWAGA AGENCY - AGENT J.M. BROSSEAU SENDING A DEED OF A GIFT OF MRS. LOUIS DAILLEBOUT IN FAVOR OF HER CHILDREN RG 10 VOL. 3189 FILE # 467,597 PART 0 REEL # C-11336	1915
BROTHERS	MANITOWANING - APPLICATION FROM BURTON AND BROTHERS TO CUT TIMBER ON LOT 20, CON 8, CAMPBELL TOWNSHIP RG 10 VOL. 2128 FILE # 24,551 PART 0 REEL # C-11164	1880-1889

SUBJECT	FILE NAME	DATES
BROTHERS	NORTHERN SUPERINTENDENCY, 1ST DIVISION - MANITOWANING - JOHN MOORE IS REQUESTING THE DEPARTMENT OF INDIAN AFFAIRS TO SEND PATENTS OF LOTS 11 AND 13, CON. 11, CAMPBELL TOWNSHIP TO MESSRS. JONES, BROTHERS AND MACKENZIE, BARRISTERS RG 10 VOL. 2507 FILE # 104,740 PART 0 REEL # C-11231	1890
BROTHERS ABREY	MANITOWANING - APPLICATION FROM BRYAN MCKEE FOR LOTS 24 AND 25 N.S. MEREDITH AND 24 S.S. CAMPBELL STREET, VILLAGE OF SHAFTESBURY. APPLICATION FROM ABREY BROTHERS TO PURCHASE LOT 24, N.S. MEREDITH AND LOT 24, S.S. CAMPBELL STREET, SHAFTESBURY. AFFIDAVITS OF NON-PERFORMANCE OF SETTLEMENT DUTIES ENCLOSED RG 10 VOL. 1940 FILE # 3924 PART 0 REEL # C-11116	1874
BROTHERS ARTHUR	CAPE CROKER AND SAUGEEN RESERVES - APPLICATION BY ARTHUR BROTHERS FOR A PATENT WITHOUT PERFORMING SETTLEMENT DUTIES TO LOT 20, CON. 1, NORTH CENTRE DIAGONAL, KEPPEL TOWNSHIP RG 10 VOL. 1955 FILE # 4516 PART 0 REEL # C-11120	1875-1876
BROTHERS COOK	CAPE CROKER AND SAUGEEN RESERVES - COOK BROTHERS REQUEST THAT DUES PAID FOR TIMBER ON LOT 16, CON 14 ALBEMARLE BE APPLIED TO THE BALANCE DUE OF LOT 14, CON 5, EAST OF BURY ROAD, EASTNOR TOWNSHIP RG 10 VOL. 2045 FILE # 9188 PART 0 REEL # C-11143	1877-1878
BROTHERS HAGGERS	RAMA RESERVE - HAGGERS BROTHERS REQUEST INFORMATION ON LOT 4, CONCESSION 14, MEDONTE TOWNSHIP RG 10 VOL. 1889 FILE # 1466 PART 0 REEL # C-11106	1873
BROTHERS JONES	SIX NATIONS RESERVE - JONES BROTHERS, SOLICITORS REQUESTING TO KNOW THE AMOUNT DUE BY EDWARD CAMPBELL FOR LOTS 12, 13, 14 S. SIDE, BRANT STREET, VILLAGE OF CAYUGA RG 10 VOL. 1938 FILE # 3870 PART 0 REEL # C-11116	1874

SUBJECT	FILE NAME	DATES
BROUCE W A	ALNWICK RESERVE - W.A. BROUCE M.P. INQUIRING WHETHER ROWLEY ISLAND IN THE ST. LAWRENCE HAS BEEN SOLD RG 10 VOL. 1968 FILE # 5291 PART 0 REEL # C-11123	1875
BROUGH	MANITOWANING - BARRISTERS, LEITH, KINGSTONE AND BROUGH REQUESTING A CERTIFIED COPY OF THE PATENT TO MILL SITE NO. 1, SHEQUIANDAH TOWNSHIP RG 10 VOL. 2005 FILE # 7740 PART 0 REEL # C-11132	1877
BROUGH ANDREW	CAPE CROKER ABENCY - APPLICATIONS OF ANDREW BROUGH AND JOHN WOTHERSPOON TO PURCHASE LOT 24, CON. 4, WEST OF BURY ROAD IN LINDSAY TOWNSHIP RG 10 VOL. 2792 FILE # 156,840 PART 0 REEL # C-11279	1894-1895
BROUGH DAVID	CAPE CROKER AGENCY - APPLICATION FROM DAVID BROUGH TO PURCHASE LOT NO. 23, CON. 5 AND LOT NO. 23, CON. 6, WEST OF BURY ROAD, LINDSAY TOWNSHIP. RG 10 VOL. 2614 FILE # 124,257 PART 0 REEL # C-11250	1892
BROUGH PETER	CAPE CROKER AGENCY - APPLICATION, FROM PETER BROUGH TO PURCHASE LOTS 17 AND 19, CON. 4, WEST OF BURY ROAD, LINDSAY TOWNSHIP. RG 10 VOL. 2711 FILE # 143,610 PART 0 REEL # C-11268	1893
BROUGH PETER	CAPE CROKER AGENCY - APPLICATION OF OF PETER BROUGH FOR AN EXTENSION OF TIME TO MAKE PAYMENT ON LAND IN LINDSAY TOWNSHIP. RG 10 VOL. 2750 FILE # 147,768 PART 0 REEL # C-11274	1894
BROUGH PETER	CAPE CROKER AGENCY - APPLICATION OF PETER BROUGH TO PURCHASE LOT 18, WEST OF BURY ROAD IN LINDSAY TOWNSHIP RG 10 VOL. 2792 FILE # 156,833 PART 0 REEL # C-11279	1894-1895

SUBJECT	FILE NAME	DATES
BROUGH WILLIAM		
	CAPE CROKER AGENCY - APPLICATION FROM WILLIAM BROUGH, TO PURCHASE LOT 23, CON. 4, WEST OF BURY ROAD, LINDSAY TOWNSHIP. RG 10 VOL. 2713 FILE # 143,882 PART 0 REEL # C-11268	1893
BROUGHTON FREDERICK		
	CAPE CROKER AND SAUGEEN RESERVES - APPLICATION BY FREDERICK BROUGHTON TO PURCHASE FISHING ISLANDS, A FEW MILES NORTH OF SOUTHAMPTON IN LAKE HURON RG 10 VOL. 1995 FILE # 6902 PART 0 REEL # C-11130	1876
BROUSSEAU J B		
	PIERREVILLE (SAINT FRANCOIS) AGENCY - REPORT DATED AT SOREL 30 DECEMBER 1898 OF J.B. BROUSSEAU, COMMISSIONER, OF THE ELECTION OF CHIEFS OF THE ABENAKIS OF ST. FRANOIS HELD ON 30 JANUARY 1897, AND COMPLAINTS AGAINST JOSEPH PORTNEUF, CHIEF OF THE SAME TRIBE (BOUND VOLUME IN FRENCH CONTAINING 730 PP.) RG 10 VOL. 2901 FILE # 184,516-2 PART 0 REEL # C-11294-11295	1897-1898
BROUSSEAU J B		
	PIERREVILLE (SAINT FRANCOIS) AGENCY - REPORT DATED AT SOREL 30 DECEMBER 1898 OF J.B. BROUSSEAU, COMMISSIONER, OF THE ELECTION OF CHIEFS OF THE ABENAKIS OF ST. FRANCIS HELD ON 30 JANUARY 1897, AND COMPLAINTS AGAINST JOSEPH PORTNEUF, CHIEF OF THE SAME TRIBE (BOUND VOLUME IN FRENCH CONTAINING 730 PP.) RG 10 VOL. 2901 FILE # 184,516-3 PART 0 REEL # C-11295	1897-1899
BROUSSEAU LOUIS		
	PENETANGUISHENE AGENCY - SALE OF ISLAND NO. 79 IN GEORGIAN BAY OPPOSITE BAXTER TOWNSHIP TO LOUIS BROUSSEAU OF PORT SEVERN RG 10 VOL. 2866 FILE # 176,296-113 PART 0 REEL # C-11289	
BROWN		
	WESTERN (SARNIA) SUPERINTENDENCY - LETTER REFERRING TO A QUIT CLAIM DEED FROM HOSKINS TO BROWN FOR LOTS 2 AND 3, SOUTH SIDE OF CAMPBELL 9 H RANGE, SARNIA TOWNSHIP RG 10 VOL. 1864 FILE # 400 PART 0 REEL # C-11104	1872

SUBJECT	FILE NAME	DATES
BROWN	RICE & MUD LAKE AGENCY - CORRESPONDENCE REGARDING INSPECTOR BROWN'S REPORT ON THE INDIAN SCHOOL AT MUD LAKE RG 10 VOL. 2291 FILE # 58,155 PART 0 REEL # C-11196	1885-1886
BROWN ADAM	SIX NATIONS AND NEW CREDIT RESERVES - SUGGESTION TO SIR JOHN A. MACDONALD FROM ADAM BROWN THAT THE DEBTS OF THESE BANDS BE PAID UP AND A NEW SYSTEM OF ORDER BE INSTITUTED BY THE LOCAL AGENT RG 10 VOL. 2082 FILE # 12,105 PART 0 REEL # C-11152	1879
BROWN ADAM	NORTHERN SUPERINTENDENCY, 3RD DIVISION - SAULT STE. MARIE - CORRESPONDENCE REGARDING PATENT FOR THE SW 1/4 OF LOT NO. 28, WESTERN PORTION OF THE TOWNSHIP OF THESSALON IN FAVOR OF ST. CLAIR BALFOUR AND FORWARDED TO ADAM BROWN. RG 10 VOL. 2453 FILE # 94,488 PART 0 REEL # C-11223	1889
BROWN ADAM D	ALNWICK AGENCY - SALE OF ISLANDS 39, AND 52D INT HE ST. LAWRENCE RIVER TO ADAM D. BROWN. RG 10 VOL. 3041 FILE # 236,725-92 PART 0 REEL # C-11315	1901-1904
BROWN ALEXANDER	THESSALON AGENCY - APPLICATIONS OF ALEXANDER BROWN TO PURCHASE LOT 12, CON. 9 IN ALLAN TOWNSHIP. RG 10 VOL. 3107 FILE # 309,700 PART 0 REEL # C-11325	1907-1912
BROWN ALEXANDER	GORE BAY AGENCY - SALE TO ALEXANDER BROWN OF LOT 14, CON. 9, ALLAN TOWNSHIP RG 10 VOL. 3206 FILE # 520,176 PART 0 REEL # C-11340	1919
BROWN ARCHIBALD	CAPE CROKER AND SAUGEEN RESERVES - REQUEST BY ARCHIBALD BROWN FOR A REDUCTION IN PRICE ON LOT 10, CON 18, KEPPEL AND LOT 29, CON 1, SOUTH OF CENTRE DIAGONAL, KEPPEL TOWNSHIP RG 10 VOL. 1982 FILE # 6246 PART 0 REEL # C-11127	1876

SUBJECT	FILE NAME	DATES
BROWN ARCHIBALD		
	CAPE CROKER AND SAUGEEN RESERVES - APPLICATION BY ARCHIBALD BROWN AND JOHN ELLIOT FOR A REDUCTION IN PRICE ON CERTAIN LOTS IN KEPPEL TOWNSHIP RG 10 VOL. 2099 FILE # 17,137 PART 0 REEL # C-11157	1879-1880
BROWN C L		
	SAULT STE. MARIE AGENCY - SURRENDER OF MINING LOCATION ON THE GARDEN RIVER RESERVE FROM SAMUEL BIRON TO WILLIAM PRIESLER AND C.L. BROWN OF WILWAUKEE, WISCONSIN, U.S.A. RG 10 VOL. 2839 FILE # 172,214 PART 0 REEL # C-11285	1896
BROWN DAVID		
	CAPE CROKER AND SAUGEEN RESERVES - PURCHASE BY DAVID BROWN OF LOTS 24 AND 26, CON 1, EAST OF BURY ROAD, EASTNOR TOWNSHIP RG 10 VOL. 2086 FILE # 13,138 PART 0 REEL # C-11154	1879-1886
BROWN DAVID		
	SAULT STE. MARIE - (GARDEN RIVER) - APPLICATION OF DAVID BROWN (239) FOR A MINING LOCATION IN DUNCAN TOWNSHIP RG 10 VOL. 2893 FILE # 181,609-149 PART 0 REEL # C-11293	1902
BROWN EDGAR		
	SAULT STE. MARIE - (GARDEN RIVER) - APPLICATIONS OF EDGAR BROWN (133) AND ROBERT GEORGE SMITH (194) FOR MINING LOCATIONS IN MACDONALD TOWNSHIP RG 10 VOL. 2890 FILE # 181,609-63 PART 0 REEL # C-11292	1900-1901
BROWN EDGAR		
	SAULT STE. MARIE - (GARDEN RIVER) - APPLICATIONS OF EDGAR BROWN (136) AND HENRY MARVILL (204) FOR MINING LOCATIONS IN MACDONALD TOWNSHIP RG 10 VOL. 2890 FILE # 181,609-66 PART 0 REEL # C-11292	1900-1901
BROWN GEORGE		
	SIX NATIONS RESERVE - J.T. GILKISON RECOMMENDING THE SALE OF S.E. COR. OF S 1/2 LOT 10 CON. 2 CAYUGA TOWNSHIP TO GEORGE BROWN AND THOMAS BROWN RG 10 VOL. 1921 FILE # 2901 PART 0 REEL # C-11111	1874

SUBJECT	FILE NAME	DATES
BROWN GEORGE	SIX NATIONS RESERVE - APPLICATION BY GEORGE BROWN TO PURCHASE THE TOW PATH IN FRONT OF LOTS 8 TO 18, OX BOW BEND, BRANTFORD TOWNSHIP. PATENT ISSUED TO THE CARPENTER FAMILY FOR LOT NO. 7 RG 10 VOL. 1992 FILE # 6785 PART 0 REEL # C-11129	1866-1879
BROWN GEORGE	CARADOC AGENCY - GEORGE BROWN'S APPLICATION FOR A NINE YEAR LEASE FOR THE N. 1/2 OF N. 1/2 OF LOT 8, RANGE 4, CARADOC RESERVE RG 10 VOL. 2350 FILE # 70,049 PART 0 REEL # C-11206	1886
BROWN GEORGE	MANITOWANING AGENCY - APPLICATION FROM GEORGE BROWN TO PURCHASE LOT 28, CON. 7, TEHKUMMAH TOWNSHIP RG 10 VOL. 3224 FILE # 549,292 PART 0 REEL # C-11342	1920
BROWN GEORGE H	CAPE CROKER AGENCY - APPLICATION OF GEORGE H. BROWN TO PURCHASE LOT 23, CON. 5, EAST OF BURY ROAD, LINDSAY TOWNSHIP RG 10 VOL. 2657 FILE # 132,562 PART 0 REEL # C-11259	1892
BROWN HAROLD DOUGLAS	MANITOWANING AGENCY - APPLICATION OF HAROLD DOUGLAS BROWN TO PURCHASE LOTS 29 AND 30, CON. 1, ALLAN TOWNSHIP RG 10 VOL. 3102 FILE # 304,461 PART 0 REEL # C-11324	1906-1929
BROWN HENRY	MANITOWANING AGENCY - APPLICATION OF HENRY BROWN TO PURCHASE LOT 9, CON. 8 IN SANDFIELD TOWNSHIP RG 10 VOL. 2930 FILE # 192,904 PART 0 REEL # C-11299	1897-1898
BROWN HENRY	MANITOWANING AGENCY - APPLICATION OF HENRY BROWN AND W.J. TUCKER TO PURCHASE LOTS 11 AND 12, RESPECTIVELY IN CON. 9, SANDFIELD TOWNSHIP RG 10 VOL. 2957 FILE # 204,766 PART 0 REEL # C-11303	1898-1912
BROWN HENRY	MANITOWANING AGENCY - APPLICATION OF HENRY BROWN TO PURCHASE LOT 10, CON. 7 IN SANDFIELD TOWNSHIP RG 10 VOL. 3058 FILE # 252,070 PART 0 REEL # C-11318	1902

SUBJECT	FILE NAME	DATES
BROWN HIRAM	CAPE CROKER RESERVE - AMENDMENT ON THE ASSIGNMENT FROM GEORGE RUSH TO HIRAM BROWN OF LOT 5, E. BERFORD ST. AND S. DIVISION ST., WIARTON RG 10 VOL. 2002 FILE # 7401 PART 0 REEL # C-11132	1876-1877
BROWN HUGH	MANITOWANING AGENCY - SALE TO HUGH BROWN OF LOT 9, CON. 6, ALLAN TOWNSHIP RG 10 VOL. 3194 FILE # 485,714 PART 0 REEL # C-11337	1916
BROWN JAMES	CAPE CROKER AND SAUGEEN RESERVES - JAMES BROWN INQUIRING ABOUT THE STATE OF HIS LOT 22, CON 3, SARAWAK TOWNSHIP RG 10 VOL. 1987 FILE # 6363 PART 0 REEL # C-11128	1876
BROWN JAMES	MANITOWANING - MRS. BROWN, WIDOW OF JAMES BROWN, IS DESIROUS TO KNOW IF ON THE PAYMENT OF THE ARREARS DUE ON LOT 11, CON. 5, ALLAN TOWNSHIP, A PATENT WILL ISSUE TO HER. RG 10 VOL. 2626 FILE # 126,825 PART 0 REEL # C-11252	1892
BROWN JAMES MRS	MANITOWANING - MRS. BROWN, WIDOW OF JAMES BROWN, IS DESIROUS TO KNOW IF ON THE PAYMENT OF THE ARREARS DUE ON LOT 11, CON. 5, ALLAN TOWNSHIP, A PATENT WILL ISSUE TO HER. RG 10 VOL. 2626 FILE # 126,825 PART 0 REEL # C-11252	1892
BROWN JANE	MANITOWANING AGENCY - CORRESPONDENCE REGARDING PROPOSED PAYMENTBY BY MRS. JANE BROWN FOR LOT 18, CON 10, ALLAN TOWNSHIP RG 10 VOL. 2275 FILE # 55,063 PART 0 REEL # C-11193	1884-1885
BROWN JOHN	CAPE CROKER AND SAUGEEN RESERVES - APPLICATION BY JOHN BROWN FOR PATENT TO LOT 10, E. END OF HALF MILE STRIP AND PARK LOTS 111, 112, 116, TOWNPLOT OF BROOKE RG 10 VOL. 1942 FILE # 4089 PART 0 REEL # C-11117	1874

SUBJECT	FILE NAME	DATES
BROWN JOHN	GARDEN RIVER RESERVE - CLAIM BY JOHN BROWN TO N.W. 1/4, SECTION 16, MACDONALD TOWNSHIP RG 10 VOL. 1966 FILE # 5100 PART 0 REEL # C-11123	1875-1885
BROWN JOHN	CAPE CROKER AND SAUGEEN RESERVES - JOHN BROWN REQUESTING PATENT FOR LOT 22, CON B, AMABEL TOWNSHIP RG 10 VOL. 1987 FILE # 6365 PART 0 REEL # C-11128	1876
BROWN JOHN	CAPE CROKER AND SAUGEEN RESERVES - REQUEST THAT JOHN BROWN BE GIVEN A RECEIPT FOR HIS DEPOSIT ON LOT 20, CON 1, WEST OF BURY ROAD, EASTNOR TOWNSHIP RG 10 VOL. 2084 FILE # 12,785 PART 0 REEL # C-11153	1879
BROWN JOHN	CAPE CROKER AGENCY - CORRESPONDENCE REGARDING JOHN BROWN'S APPLICATION FOR A LICENCE TO CUT & REMOVE TIMBER OFF LOT 15, CON 2, WEST OF BURY ROAD, EASTNOR TOWNSHIP RG 10 VOL. 2291 FILE # 58,006 PART 0 REEL # C-11196	1885
BROWN JOHN	CAPE CROKER AGENCY - CORRESPONDENCE REGARDING LOT 20, CON 1, WEST OF BURY ROAD, EASTNOR TOWNSHIP, WHICH STANDS IN THE NAME OF MR. JOHN BROWN RG 10 VOL. 2328 FILE # 67,067 PART 0 REEL # C-11202	1886-1887
BROWN JOHN	CAPE CROKER AGENCY - CORRESPONDENCE REGARDING THE NON-PERFORMANCE OF SETTLEMENT DUTIES, BY JOHN BROWN, ON LOT 20, CON. 1, WEST OF BURY ROAD, EASTNOR RG 10 VOL. 2371 FILE # 75,051 PART 0 REEL # C-11209	1887
BROWN JOHN	CAPE CROKER AGENCY - APPLICATION FROM JOHN BROWN TO PURCHASE LOT NO. 4, CON. 6, WEST OF BURY ROAD, ST. EDMUND TOWNSHIP. RG 10 VOL. 2602 FILE # 121,267 PART 0 REEL # C-11247	1891

SUBJECT	FILE NAME	DATES
BROWN JOHN	ALNWICK AGENCY - AGREEMENT BETWEEN JOHN H. CHASE AND JOHN BROWN TO LEASE A PORTION OF LOCATION 38 ON THE ALNWICK RESERVE RG 10 VOL. 2942 FILE # 197,969 PART 0 REEL # C-11301	1898-1906
BROWN JOHN H	CAPE CROKER AGENCY - APPLICATION OF JOHN H. BROWN TO PURCHASE LOT 23, CONCESSION 4 IN LINDSAY TOWNSHIP. RG 10 VOL. 2746 FILE # 146,851 PART 0 REEL # C-11273	1894
BROWN JOHN H	CAPE CROKER AGENCY - APPLICATION OF JOHN H. BROWN TO PURCHASE LOT 22, CON. 6, EAST OF BURY ROAD IN LINDSAY TOWNSHIP RG 10 VOL. 2797 FILE # 159,529 PART 0 REEL # C-11280	1895
BROWN JOSHUA	MUD & RICE LAKE AGENCY - CORRESPONDENCE REGARDING DR. CALDWELL'S ACCOUNT FOR ATTENDING TO JOSHUA BROWN OF CHEMONG LAKE RG 10 VOL. 2336 FILE # 68,078 PART 0 REEL # C-11203	1886
BROWN JOSHUA	ALNWICK AGENCY - ACCOUNT OF THE NICHOLS HOSPITAL, PETERBOROUGH, FOR THE CARE OF JOSHUA BROWN OF CHEMONG RESERVE RG 10 VOL. 2806 FILE # 161,921 PART 0 REEL # C-11281	1895
BROWN LUCINDA	CARADOC AGENCY - AGREEMENT BETWEEN MARY SICKLES AND HER CHILDREN MOSES ANTOINE AND LUCINDA BROWN RELATING TO THE N. 1/2 OF THE W. 1/2 OF LOT 22, CON. "D", ONEIDA RESERVE RG 10 VOL. 2962 FILE # 206,463 PART 0 REEL # C-11303	1899
BROWN LUTHER	SIX NATIONS AGENCY - AGREEMENTS BETWEEN MARY DEE OF HAMILTON AND HILTON B. MERRALL, WILLIAM PEDDIE, JOSEPH AXON, LUTHER BROWN AND JOSEPH AND CHARLES BOWMAN TO LEASE LOTS 60 AND 61, RIVER RANGE IN ONONDAGA TOWNSHIP RG 10 VOL. 2950 FILE # 201,186 PART 0 REEL # C-11302	1898-1929

SUBJECT	FILE NAME	DATES
BROWN MICHAEL		
	SIX NATIONS AGENCY - AGREEMENT BETWEEN JAMES SMOKE AND MICHAEL BROWN TO LEASE A PORTION OF LOT 3, RIVER RANGE, TUSCARORA TOWNSHIP RG 10 VOL. 2991 FILE # 216,288 PART 0 REEL # C-11307	1899-1900
BROWN MOSES		
	CARADOC AGENCY - WILL OF THE LATE MOSES BROWN OF THE ONEIDAS OF THE THAMES RG 10 VOL. 2936 FILE # 196,524 PART 0 REEL # C-9663R	1898
BROWN MRS JANE		
	SIX NATIONS RESERVE - REQUEST FROM AGENT J.T. GILKISON THAT MRS. JANE BROWN BE ALLOWED TO PURCHASE LOT 51 S. SIDE DALHOUSIE STREET, BRANTFORD RG 10 VOL. 1936 FILE # 3699 PART 0 REEL # C-11115	1874
BROWN NICHOLAS		
	GARDEN RIVER RESERVE - APPLICATION BY NICHOLAS BROWN TO PURCHASE S 1/2 SW 1/4, SECTION 10, MACDONALD TOWNSHIP RG 10 VOL. 1935 FILE # 3583 PART 0 REEL # C-11114	1874-1875
BROWN P J		
	FORT WILLIAM RESERVE - P.J. BROWN ENCLOSING PAYMENT AND REQUESTING THAT A PATENT BE ISSUED TO JOHN BAIN FOR LOTS 16,17, 18, CON 1, NEEBING TOWNSHIP, SOUTH OF KAMINISTIQUIA RIVER RG 10 VOL. 1988 FILE # 6487 PART 0 REEL # C-11128	1876
BROWN REVEREND DOCTOR WYATT		
	PENETANGUISHENE AGENCY - SALE OF ISLAND 464 IN GEORGIAN BAY OPPOSITE CONGER TOWNSHIP TO REVEREND DOCTOR WYATT BROWN OF BALTIMORE, MARYLAND RG 10 VOL. 2874 FILE # 176,296-241 PART 0 REEL # C-11290	1925-1935
BROWN RICHARD		
	WESTERN SUPERINTENDENCY, 1 DIVISION - SARNIA - LAND RETURN FOR THE MONTH OF JULY. INDIAN LANDS AGENT, E. WATSON IS APPLYING FOR A PATENT IN FAVOR OF RICHARD BROWN, ASSIGNEE OF CHARLES SNIDER, COVERING LOT NO. 20, RANGE 3, FRANCIS SURVEY, TOWN OF SARNIA RG 10 VOL. 2471 FILE # 98,075 PART 0 REEL # C-11226	1889

SUBJECT	FILE NAME	DATES
BROWN ROBERT	SIX NATIONS RESERVE - CLAIM OF ROBERT BROWN TO A REFUND OF MONEY PAID FOR IMPROVEMENTS ON RIVER LOT 89, CON 2, ONONDAGA TOWNSHIP RG 10 VOL. 1975 FILE # 5727 PART 0 REEL # C-11125	1875-1876
BROWN ROBERT	SIX NATIONS AGENCY - LAND RETURN FOR JUNE 1886; CORRESPONDENCE REGARDING LOT 8, EAGLES NEST, BRANTFORD, IN THE NAME OF THE LATE ROBERT BROWN RG 10 VOL. 2349 FILE # 69,973 PART 0 REEL # C-11206	1886-1887
BROWN ROBERT K	SIX NATIONS RESERVE - APPLICATION BY ROBERT K. BROWN TO PURCHASE LOT 26, RANGE 1, BRANTFORD TOWNSHIP RG 10 VOL. 2103 FILE # 18,623 PART 0 REEL # C-11158	1880
BROWN SAMUEL	THESSALON AGENCY - CORRESPONDENCE REGARDING THE SALE TO SAMUEL BROWN, OF LOT 2, BLOCK H, THESSALON RG 10 VOL. 3231 FILE # 580,691 PART 0 REEL # C-11344	1923
BROWN STEWART	MANITOWANING AGENCY - APPLICATION OF STEWART BROWN TO PURCHASE CERTAIN LOTS IN ASSIGINACK TOWNSHIP RG 10 VOL. 3099 FILE # 302,962 PART 0 REEL # C-11324	1906
BROWN THOMAS	SIX NATIONS RESERVE - J.T. GILKISON RECOMMENDING THE SALE OF S.E. COR. OF S 1/2 LOT 10 CON. 2 CAYUGA TOWNSHIP TO GEORGE BROWN AND THOMAS BROWN RG 10 VOL. 1921 FILE # 2901 PART 0 REEL # C-11111	1874
BROWN THOMAS	CARADOC AGENCY - CORRESPONDENCE REGARDING THE BUILDING OF A HOUSE FOR LUCIUS HENRY WHICH WILL BE PAID FOR BY THE RENTS OF N. 1/2 OF N. 1/2 OF LOT 9, RANGE 4, CARADOC RESERVE, LEASED TO THOMAS BROWN RG 10 VOL. 2364 FILE # 73,524 PART 0 REEL # C-11208	1886-1887

SUBJECT	FILE NAME	DATES
BROWN THOMAS	WESTERN SUPERINTENDENCY, 2ND DIVISION - STRATHROY - CORRESPONDENCE REGARDING THE ARREAR OF RENT TO BE PAID BY THOMAS BROWN, LESSEE OF THE S 1/2 OF LOT 8, RANGE 3, CARADOC RESERVE. RG 10 VOL. 2447 FILE # 93,592 PART 0 REEL # C-11222	1889
BROWN THOMAS	SIX NATIONS RESERVE - APPLICATION OF THOMAS BROWN TO PURCHASE LOTS NOS 1, 2 AND 3, EAST OF ADAIR STREET, AZOFF. CANCELLATION OF THE SALE OF THESE LOTS. SALE OF THE SAID LOTS TO THOMAS BROOM. RG 10 VOL. 2619 FILE # 125,265 PART 0 REEL # C-11251	1892
BROWN THOMAS A	ALNWICK AGENCY - AGREEMENTS BETWEEN GEORGE BLAKER AND EDWARD NICHOL, GEORGE BLAKER AND THOMAS A. BROWN AND GEORGE BLAKER AND THE ALNWICK AGRICULTURAL SOCIETY TO LEASE LOCATION 66 ON THE ALNWICK RESERVE RG 10 VOL. 2952 FILE # 202,031 PART 0 REEL # C-11302	1898-1907
BROWN THOMSON	ANDERDON RESERVE - THOMSON BROWN OF KANSAS REQUESTING TO KNOW IF IT IS POSSIBLE TO BE RESTORED TO THE WYANDOT BAND IN CANADA RG 10 VOL. 1981 FILE # 6148 PART 0 REEL # C-11127	1876
BROWN WILLIAM	GORE BAY AGENCY - CORRESPONDENCE REGARDING WILLIAM BROWN'S APPLICATION FOR SETTLER'S LICENSE FOR LOT 17, CON. 5, COCKBURN ISLAND RG 10 VOL. 2354 FILE # 71,675 PART 0 REEL # C-11207	1886
BROWN WILLIAM	ALNWICK AGENCY - AGREEMENT BETWEEN JOHN SUNDAY, LOCATEE OF LOCATION 92 AND WILLIAM BROWN FOR THE LEASING OF EIGHT ACRES OF THE SAID LOCATION, ALNWICK. RG 10 VOL. 2623 FILE # 126,040 PART 0 REEL # C-11251	1892
BROWN WILLIAM	ALNWICK AGENCY - AGREEMENT BETWEEN MOSES SMOKE AND WILLIAM BROWN FOR A LEASE OF PART OF LOCATION 61, ALNWICK RESERVE. RG 10 VOL. 2626 FILE # 126,956 PART 0 REEL # C-11252	1892

SUBJECT	FILE NAME	DATES
BROWN WILLIAM HENRY CLAYTON		
	ALNWICK AGENCY - SALE OF CERTAIN ISLANDS IN THE ST. LAWRENCE RIVER TO WILLIAM HENRY CLAYTON BROWN OF NEW YORK. RG 10 VOL. 3039 FILE # 236,725-50 PART 0 REEL # C-11315	1901-1911
BROWN WILLIAM Q		
	CAPE CROKER RESERVE - APPLICATION OF WILLIAM Q. BROWN TO PURCHASE PARKLOTS 31, 32, 33, 58, 59, 60 AND 61 IN THE TOWNPLOT OF BROOKE RG 10 VOL. 1891 FILE # 1570 PART 0 REEL # C-11106	1873
BROWNE CHARLES P		
	BATCHEWANA RESERVE - CHARLES P. BROWNE, ACTING AS LAND AGENT, INQUIRING WHETHER THE TERRITORY AT THE MOUTH OF THE RIVER CHIPPEWA IN THE TOWNSHIP OF TILLEY IS FOR SALE RG 10 VOL. 1871 FILE # 714 PART 0 REEL # C-11104	1872
BROWNE DAVID H		
	PENETANGUISHENE AGENCY - SALE OF ISLAND 148 IN GEORGIAN BAY OFF BAXTER TOWNSHIP TO DAVID H. BROWNE AND THE TOMAHAWK CLUB AT PENETANGUISHENE RG 10 VOL. 2867 FILE # 176,296-125 PART 0 REEL # C-11289	1900-1908
BROWNLAW WILLIAM H		
	ALNWICK AGENCY - SALE OF CHERRY AND PRINCE EDWARD (PEEL) ISLANDS TO WILLIAM H. BROWNLAW OF BROCKVILLE RG 10 VOL. 3041 FILE # 236,725-76 PART 0 REEL # C-11315	1901
BROWNLOW DR J H		
	ALNWICK RESERVE - APPLICATION BY DR. J.H. BROWNLOW TO LEASE A SMALL ISLAND OPPOSITE ROCKPORT IN THE ST. LAWRENCE RIVER RG 10 VOL. 1994 FILE # 6843 PART 0 REEL # C-11130	1876-1880
BROWNSCOMBE J R		
	NORTHERN SUPERINTENDENCY, 3RD DIVISION - SAULT STE. MARIE - CORRESPONDENCE REGARDING THE ASSIGNMENT FROM J.R. BROWNSCOMBE TO GEORGE STURGEON, OF THE SE 1/4 LOT NO. 23, TOWNSHIP OF FENWICK WHICH WAS LATER ASSIGNED TO GEORGE CAMPBELL. RG 10 VOL. 2469 FILE # 97,206 PART 0 REEL # C-11226	1889

SUBJECT	FILE NAME	DATES
BROWNSCOMBE JOHN R	SAULT STE. MARIE - LAND AGENT WILLIAM VAN ABBOTT REPORTS THE SALE TO JOHN R. BROWNSCOMBE OF SE 1/4, SEC 23, FENWICK TOWNSHIP RG 10 VOL. 2062 FILE # 9893 PART 0 REEL # C-11147	1878
BRUCE COUNTY-LAND	LIST OF UNPATENTED INDIAN LANDS IN BRUCE COUNTY FORWARDED BY THE BRUCE COUNTY TREASURER RG 10 VOL. 1908 FILE # 2321 PART 0 REEL # C-11109	1873
BRUCE JAMES	ANDERDON RESERVE - J.C. PATTERSON REQUESTING ISSUE OF A PATENT TO JAMES BRUCE FOR LOT 11, CONCESSION 6, ANDERDON TOWNSHIP RG 10 VOL. 1878 FILE # 980 PART 0 REEL # C-11105	1872
BRUCE JAMES	SAULT STE. MARIE - LANDS AGENT WILLIAM VAN ABBOTT REPORTS THE SALE OF THE N.W. 1/4, SEC 27 AND THE S.W. 1/4, SEC 27 LAIRD TOWNSHIP TO JAMES BRUCE RG 10 VOL. 2069 FILE # 10,424 PART 0 REEL # C-11149	1878
BRUCE JAMES	NORTHERN SUPERINTENDENCY - SAULT STE. MARIE - APPLICATION FOR PATENT BY JAMES BRUCE FOR N.W. 1/4 & S.W. 1/4, SECTION 27, LAIRD TOWNSHIP RG 10 VOL. 2399 FILE # 82,741 PART 0 REEL # C-11214	1888
BRUCE JAMES	SAULT STE. MARIE - (GARDEN RIVER) - APPLICATION OF JAMES BRUCE (175) FOR A MINING LOCATION IN LAIRD TOWNSHIP AND LATER ASSIGNMENT FROM BRUCE TO SAMUEL V. GILBERT RG 10 VOL. 2891 FILE # 181,609-104 PART 0 REEL # C-11293	1900
BRUCE REVEREND A P	MANITOWANING AGENCY - APPLICATION FOR PATENT, FROM REVEREND A.P. BRUCE FOR 1/4 ACRE IN LOT 16, SEC. 5, HOWLAND TOWNSHIP. RG 10 VOL. 2683 FILE # 137,453 PART 0 REEL # C-11263	1893

SUBJECT	FILE NAME	DATES
BRUCE ROBERT	SAULT STE. MARIE - (GARDEN RIVER) - APPLICATION OF ROBERT BRUCE (144) FOR A MINING LOCATION IN LAIRD TOWNSHIP RG 10 VOL. 2890 FILE # 181,609-73 PART 0 REEL # C-11292	1900
BRUCE ROBERT	SAULT STE. MARIE - (GARDEN RIVER) - APPLICATIONS OF HERBERT DUNCAN (138), ALEXANDER G. DUNCAN (139), WALLACE AND JOHN ARCHIBALD (141), ROBERT MURRAY (142), WILLIAM C. FREMLIN (143), ROBERT BRUCE (144), WILLIAM BRUCE (145), THOMAS BRUCE (146) AND WILLIAM M. GRAHAM (148) FOR MINING LOCATIONS IN TOWNSHIP RG 10 VOL. 2890 FILE # 181,609-67 PART 0 REEL # C-11292	1900-1901 DUNCAN ALEXANDER G.,
BRUCE SUSAN	WYANDOTS OF ANDERDON - APPLICATION OF SUSAN BRUCE FOR PATENT TO SOUTHEAST 1/4 OF LOT 3, CONCESSION 5, ANDERDON TOWNSHIP RG 10 VOL. 1860 FILE # 155 PART 0 REEL # C-11103	1872
BRUCE SUSAN	ANDERDON RESERVE - SUSAN BRUCE REQUESTING ISSUE OF PATENT FOR SOUTHEAST PART OF LOT 3, CONCESSION 5, ANDERDON TOWNSHIP RG 10 VOL. 1865 FILE # 419 PART 0 REEL # C-11104	1872
BRUCE THOMAS	SAULT STE. MARIE - (GARDEN RIVER) - APPLICATION OF THOMAS BRUCE (146) FOR A MINING LOCATION IN LAIRD TOWNSHIP RG 10 VOL. 2890 FILE # 181,609-75 PART 0 REEL # C-11292	1900
BRUCE THOMAS	SAULT STE. MARIE - (GARDEN RIVER) - APPLICATIONS OF HERBERT DUNCAN (138), ALEXANDER G. DUNCAN (139), WALLACE AND JOHN ARCHIBALD (141), ROBERT MURRAY (142), WILLIAM C. FREMLIN (143), ROBERT BRUCE (144), WILLIAM BRUCE (145), THOMAS BRUCE (146) AND WILLIAM M. GRAHAM (148) FOR MINING LOCATIONS IN TOWNSHIP RG 10 VOL. 2890 FILE # 181,609-67 PART 0 REEL # C-11292	1900-1901 DUNCAN ALEXANDER G.,
BRUCE THOMAS	SAULT STE. MARIE - (GARDEN RIVER) - APPLICATION OF THOMAS BRUCE (172) FOR A MINING LOCATION IN MEREDITH TOWNSHIP RG 10 VOL. 2891 FILE # 181,609-100 PART 0 REEL # C-11293	1900

SUBJECT	FILE NAME	DATES
BRUCE THOMAS	SAULT STE. MARIE - (GARDEN RIVER) - APPLICATION OF THOMAS BRUCE (171) FOR A MINING LOCATION IN MACDONALD TOWNSHIP RG 10 VOL. 2891 FILE # 181,609-99 PART 0 REEL # C-11293	1900
BRUCE WILLIAM	SAULT STE. MARIE - (GARDEN RIVER) - APPLICATION OF WILLIAM BRUCE (145) FOR A MINING LOCATION IN LAIRD TOWNSHIP RG 10 VOL. 2890 FILE # 181,609-74 PART 0 REEL # C-11292	1900
BRUCE WILLIAM	SAULT STE. MARIE - (GARDEN RIVER) - APPLICATIONS OF HERBERT DUNCAN (138), ALEXANDER G. DUNCAN (139), WALLACE AND JOHN ARCHIBALD (141), ROBERT MURRAY (142), WILLIAM C. FREMLIN (143), ROBERT BRUCE (144), WILLIAM BRUCE (145), THOMAS BRUCE (146) AND WILLIAM M. GRAHAM (148) FOR MINING LOCATIONS IN TOWNSHIP RG 10 VOL. 2890 FILE # 181,609-67 PART 0 REEL # C-11292	1900-1901 DUNCAN ALEXANDER G.,
BRUCE WILLIAM	SAULT STE. MARIE - (GARDEN RIVER) - APPLICATION OF WILLIAM BRUCE FOR A MINING LOCATION IN MACDONALD TOWNSHIP RG 10 VOL. 2891 FILE # 181,609-101 PART 0 REEL # C-11293	1900
BRUNDRED WILLIAM JAMES	MANITOWANING AGENCY - APPLICATION OF WILLIAM JAMES BRUNDRED TO PURCHASE LOTS 1, CON. 6 AND 14, CON. 8, CAMPBELL TOWNSHIP RG 10 VOL. 3102 FILE # 304,471 PART 0 REEL # C-11324	1906
BRUNDRED WILLIAM JAMES	MANITOWANING AGENCY - APPLICATION OF WILLIAM JAMES BRUNDRED TO PURCHASE LOTS 23, CON. 2 AND 13, CON. 9, ALLAN TOWNSHIP RG 10 VOL. 3102 FILE # 304,470 PART 0 REEL # C-11324	1906-1907
BRUNELLE RAYMOND	TEMISKAMING AGENCY - CANCELLATION OF THE SALE TO RAYMOND BRUNELLE OF LOT 52, RANGE 4, TEMISCAMINGUE RG 10 VOL. 3195 FILE # 492,468 PART 0 REEL # C-11338	1917

SUBJECT	FILE NAME	DATES
BRUNSON WILLIAM	ST. REGIS AGENCY - APPLICATION OF WILLIAM BRUNSON FOR A PATENT ON LOT NO. 21, CON. 1, DUNDEE TOWNSHIP RG 10 VOL. 2525 FILE # 107,944 PART 0 REEL # C-11234	1890
BRYAN A G	GORE BAY AGENCY - APPLICATIONS OF JOHN BURNS AND A.G. BRYAN TO PURCHASE LOT 21, CON. 2, IN ROBINSON TOWNSHIP. RG 10 VOL. 3069 FILE # 254,906 PART 0 REEL # C-11319	1902-1928
BRYAN ALONZO H	CAPE CROKER AGENCY - APPLICATION OF ALONZO H. BRYAN TO PURCHASE LOT 35, CON. 10, EAST OF BURY ROAD IN LINDSAY TOWNSHIP RG 10 VOL. 2846 FILE # 174,131 PART 0 REEL # C-11285	1896
BRYAN JAMES	CAPE CROKER AGENCY - APPLICATIONS OF JAMES BRYAN AND JOHN JACK TO PURCHASE LOT 30, CON. 8, EAST OF BURY ROAD IN LINDSAY TOWNSHIP RG 10 VOL. 2761 FILE # 151,331 PART 0 REEL # C-11275	1894
BRYAN JAMES	CAPE CROKER AGENCY - APPLICATION OF JAMES BRYAN TO PURCHASE LOTS 31 AND 32, CON. 9, EAST OF BURY ROAD IN LINDSAY TOWNSHIP RG 10 VOL. 2768 FILE # 154,013 PART 0 REEL # C-11276	1894
BRYAN WILLIAM HENRY	MANITOWANING AGENCY - APPLICATION FOR PATENT BY THE HEIRS OF THE LATE WILLIAM HENRY BRYAN, FOR LOTS 6 & 7, CON. 8, SANDFIELD TOWNSHIP RG 10 VOL. 2409 FILE # 84,563 PART 0 REEL # C-11216	1888
BRYANT	NORTHERN SUPERINTENDENCY, 1ST DIVISION - MANITOWANING - CORRRESPONDENCE REGARDING MR. BRYANT'S GRANT OF AN EXTENSION PERIOD TO PAY THE ARREARS ON LOT NO. 18, CON 5, SHECUIANDAH TOWNSHIP RG 10 VOL. 2469 FILE # 97,386 PART 0 REEL # C-11226	1889
BRYANT JABEZ	MANITOWANING AGENCY - JOHN R. BLACK, J.H. BEAUDIN AND JABEZ BRYANT APPLYING TO PURCHASE LOTS IN TOWNPLOT OF SHAFTESBURY RG 10 VOL. 3173 FILE # 425,820 PART 0 REEL # C-11334	1913

SUBJECT	FILE NAME	DATES
BRYANT JAMES	CAPE CROKER AND SAUGEEN RESERVES - CANCELLATION OF THE SALE TO JAMES BRYANT OF LOT 21, CON 21, KEPPEL TOWNSHIP RG 10 VOL. 2095 FILE # 16,357 PART 0 REEL # C-11156	1879-1880
BRYANT JAMES	MANITOWANING AGENCY - SALE TO JAMES BRYANT OF LOT 15, CON. 5, SHEGUIANDAH TOWNSHIP RG 10 VOL. 3206 FILE # 519,258 PART 0 REEL # C-11340	1919
BRYANT WILLIAM	MANITOWANING AGENCY - APPLICATION OF WILLIAM BRYANT TO PURCHASE LOT 24, CON. 3 IN ASSIGINACK TOWNSHIP RG 10 VOL. 2848 FILE # 175,515 PART 0 REEL # C-11286	1896-1897
BRYCE JOHN M	CAPE CROKER AND SAUGEEN RESERVES - JOHN M. BRYCE APPLYING FOR A PATENT TO LOT 13, CON 16, KEPPEL TOWNSHIP RG 10 VOL. 1977 FILE # 5903 PART 0 REEL # C-11126	1876
BRYCE PETER H	HEADQUARTERS - OTTAWA - A CIRCULAR FROM CHIEF MEDICAL OFFICER PETER H. BRYCE TO ALL AGENTS, SUPERINTENDENTS, ALL MEDICAL OFFICERS REGARDING SANITARY INSTRUCTIONS AND REPORTS FROM THE VARIOUS AGENTS ON DISEASE, ILLNESS AND TREATMENT RG 10 VOL. 3067 FILE # 254,017-1 PART 0 REEL # C-11319	1899-1907
BRYDES JOHN	SAULT STE. MARIE - (GARDEN RIVER) - APPLICATION OF JOHN BRYDES (249) FOR A MINING LOCATION IN TILLEY TOWNSHIP RG 10 VOL. 2893 FILE # 181,609-158 PART 0 REEL # C-11293	1902
BRYER PAUL	CACOUNA AGENCY - APPLICATION OF THOMAS PAUL AND PAUL BRYER TO HAVE THEIR FAMILIES PLACED ON THE PAYLIST OF THE AMALICITES OF VIGER RG 10 VOL. 2816 FILE # 166,341 PART 0 REEL # C-9659R	1895-1896

SUBJECT	FILE NAME	DATES
BRYNE THOMAS	SAULT STE. MARIE - (GARDEN RIVER) - APPLICATION OF THOMAS BRYNE (113) FOR A MINING LOCATION IN KEHOE TOWNSHIP RG 10 VOL. 2889 FILE # 181,609-48 PART 0 REEL # C-11292	1897
BRYSON DR	FORT WILLIAM AGENCY - CORRESPONDENCE REGARDING AN ACCOUNT FROM DR. BRYSON FOR SERVICES RENDERED TO CLERMONT CYRETTE OF THE FORT WILLIAM BAND RG 10 VOL. 2309 FILE # 61,343 PART 0 REEL # C-11199	1885
BRYSON JOHN	TYENDINAGA RESERVE - ASSIGNMENT FROM OWEN BRYSON TO JOHN BRYSON OF NORTH 1/2 OF LOT 13, CONCESSION 7, TYENDINAGA TOWNSHIP RG 10 VOL. 1906 FILE # 2287 PART 0 REEL # C-11108	1873
BRYSON JOHN	MORAVIAN RESERVE - PETITION FROM THE COUNCIL TO HAVE JOHN BRYSON REMOVED AS SCHOOL TEACHER RG 10 VOL. 1929 FILE # 3295 PART 0 REEL # C-11113	1874
BRYSON JOHN	TYENDINAGA RESERVE - OWEN BRYSON OWNER OF N 1/2, LOT 13, CON. 7, TYENDINAGA TOWNSHIP REQUESTING AN INVESTIGATION INTO THE PATENT FOR HIS LOT FRAUDULENTLY OBTAINED BY JOHN BRYSON RG 10 VOL. 1942 FILE # 4092 PART 0 REEL # C-11117	1874
BRYSON OWEN	TYENDINAGA RESERVE - ASSIGNMENT FROM OWEN BRYSON TO JOHN BRYSON OF NORTH 1/2 OF LOT 13, CONCESSION 7, TYENDINAGA TOWNSHIP RG 10 VOL. 1906 FILE # 2287 PART 0 REEL # C-11108	1873
BRYSON OWEN	TYENDINAGA RESERVE - OWEN BRYSON OWNER OF N 1/2, LOT 13, CON. 7, TYENDINAGA TOWNSHIP REQUESTING AN INVESTIGATION INTO THE PATENT FOR HIS LOT FRAUDULENTLY OBTAINED BY JOHN BRYSON RG 10 VOL. 1942 FILE # 4092 PART 0 REEL # C-11117	1874

SUBJECT	FILE NAME	DATES
BUCHANAN ALEX	SIX NATIONS RESERVE - REQUEST BY ALEX BUCHANAN FOR AN EXTENSION OF TIME TO PAY THE AMOUNT DUE ON LOT 15, CON. 2, ONONDAGA TOWNSHIP RG 10 VOL. 1949 FILE # 4328 PART 0 REEL # C-11119	1875
BUCHANAN DANIEL	NORTHERN SUPERINTENDENCY, 3RD DIVISION - SAULT STE. MARIE - ASSIGNMENT FROM NORMAN MCLEOD TO DANIEL BUCHANAN OF THE W 1/2 OF THE SE 1/4 OF SECTION 31, TOWNSHIP OF LAIRD RG 10 VOL. 2457 FILE # 95,299 PART 0 REEL # C-11224	1889
BUCHANAN NORMAN DUNCAN	MUD AND RICE LAKE AGENCY - LEASE BY ROBERT PAUDASH TO ROBERT J. ADAMSON OF PART OF LOCATION NO. 16, NORTH OF THE LAKE SHORE ROAD, RICE LAKE RESERVE. ALSO AGREEMENT FOR LEASE BETWEEN ROBERT PAUDASH AND NORMAN DUNCAN BUCHANAN, COVERING PART OF LOT 12, RICE LAKE RESERVE RG 10 VOL. 2506 FILE # 104,674 PART 0 REEL # C-11231	1890-1924
BUCHANAN PETER	ST. REGIS RESERVE - DISPUTE BETWEEN NORMAN MCPHEE AND PETER BUCHANAN CONCERNING LOT 8 IN THE FIRST RANGE AND LOT 8 BROKEN FRONT, DUNDEE TOWNSHIP RG 10 VOL. 2048 FILE # 9215 PART 0 REEL # C-11143	1878
BUCHANAN PETER	ST. REGIS AGENCY - CORRESPONDENCE REGARDING LOTS 8, 9, 10 AND 11, BROKEN FRONT RANGE, TOWNSHIP OF DUNDEE UNDER LEASE TO PETER BUCHANAN RG 10 VOL. 2875 FILE # 176,768 PART 0 REEL # C-11290	1896-1911
BUCHANAN WILLIAM	NORTHERN SUPERINTENDENCY, 3RD DIVISION - SAULT STE. MARIE - SALE OF N 1/2 OF NE 1/4 OF LOT 7, TOWNSHIP OF LAIRD TO WILLIAM BUCHANAN IN FAVOR OF THE GARDEN RIVER BAND. RG 10 VOL. 2448 FILE # 93,855 PART 0 REEL # C-11222	1889
BUCHANAN WILLIAM	SAULT STE. MARIE - ASSIGNMENT FROM JAMES THOMAS LAPISH TO WILLIAM BUCHANAN OF THE W 1/2 OF THE SE 1/4 OF LOT NO. 6, LAIRD TOWNSHIP RG 10 VOL. 2622 FILE # 125,800 PART 0 REEL # C-11251	1892

SUBJECT	FILE NAME	DATES
BUCHANAN WILLIAM	SAULT STE. MARIE - APPLICATION OF WILLIAM BUCHANAN FOR A PATENT COVERING THE W 1/2 OF THE SE 1/4 OF SECTION 6 IN THE TOWNSHIP OF LAIRD RG 10 VOL. 2629 FILE # 127,633 PART 0 REEL # C-11253	1892
BUCK A C	SIX NATIONS RESERVE - A.C. BUCK REQUESTING A PATENT FOR LOT 15, S.S. SUTHERLAND STREET, CALEDONIA AND THOMAS MESSENGER REQUESTING PATENT FOR LOT 29, S.S., CAITHNESS STREET, CALEDONIA RG 10 VOL. 1940 FILE # 3974 PART 0 REEL # C-11116	1874
BUCK ADOLPHUS	MANITOWANING AGENCY - APPLICATION OF ADOLPHUS BUCK TO PURCHASE LOT 7, CON. "A" IN ALLAN TOWNSHIP RG 10 VOL. 3089 FILE # 281,160 PART 0 REEL # C-11322	1905
BUCK ELSIE	SIX NATIONS AGENCY - MINUTES OF COUNCIL REGARDING THE GUARDIANSHIP OF ELSIE BUCK RG 10 VOL. 3174 FILE # 430,423 PART 0 REEL # C-9670R	1913
BUCK G	MANITOWANING AGENCY - APPLICATION OF MR. G. BUCK TO PURCHASE LOTS 8 AND 9, CON. 12, ALLAN TOWNSHIP. RG 10 VOL. 3069 FILE # 254,865 PART 0 REEL # C-11319	1902-1903
BUCK GEORGE	SIX NATIONS RESERVE - GEORGE BUCK AND OTHER CHIEFS STATING THEY WILL FOLLOW THE ANCIENT LAWS AND NOT THE GOVERNMENT LAWS RG 10 VOL. 1995 FILE # 6897 PART 0 REEL # C-11130	1876
BUCK GEORGE N	MANITOWANING - APPLICATION OF MARTHA ANN BUCK, WIFE OF GEORGE N. BUCK FOR AN EXTENSION OF TIME TO PAY THE ARREARS DUE ON LOTS NOS 20, 21 AND 22, CON. 18, TOWNSHIP OF BILLINGS. RG 10 VOL. 2627 FILE # 127,343 PART 0 REEL # C-11252	1892-1893

SUBJECT	FILE NAME	DATES
BUCK GUSTAVUS	GORE BAY AGENCY - SALE TO GUSTAVUS BUCK OF LOT 8, CON. A, ALLAN TOWNSHIP RG 10 VOL. 3195 FILE # 493,665 PART 0 REEL # C-11338	1917-1927
BUCK GUSTAVUS A	MANITOWANING AGENCY - APPLICATION FROM GUSTAVUS A. BUCK FOR AN EXTENSION OF TIME TO PAY THE ARREARS DUE ON LOT 23, CON. 17, BILLING'S TOWNSHIP. RG 10 VOL. 2697 FILE # 141,312 PART 0 REEL # C-11265	1893
BUCK HENRY O	NORTHERN SUPERINTENDENCY, 1 DIVISION - MANITOWANING - REQUEST OF HENRY O. BUCK FOR AN EXTENSION OF TIME TO FULFILL ALL CONDITIONS OF SALE OF LOT 8, CON. 8, TOWNSHIP OF CARNARVON. RG 10 VOL. 2464 FILE # 95,838 PART 0 REEL # C-11225	1889
BUCK JOHN	ALNWICK RESERVE - JOHN BUCK REQUESTING TO PURCHASE STONES ISLAND AND PARMENTERS ISLAND IN THE ST. LAWRENCE RIVER RG 10 VOL. 1886 FILE # 1369 PART 0 REEL # C-11106	1873
BUCK JOHN	SIX NATIONS RESERVE - REQUISITION FROM THE CHIEFS FOR MONEY TO PAY JOHN BUCK FOR FIRE LOSS AND DR. BAMBERRY HIS QUARTERLY SALARY RG 10 VOL. 2055 FILE # 9539 PART 0 REEL # C-11145	1878
BUCK MARTHA ANN	MANITOWANING - APPLICATION OF MARTHA ANN BUCK, WIFE OF GEORGE N. BUCK FOR AN EXTENSION OF TIME TO PAY THE ARREARS DUE ON LOTS NOS 20, 21 AND 22, CON. 18, TOWNSHIP OF BILLINGS. RG 10 VOL. 2627 FILE # 127,343 PART 0 REEL # C-11252	1892-1893
BUCK MARTIN	NORTHERN SUPERINTENDENCY, 1 DIVISION - MANITOWANING - APPLICATION OF MARTIN BUCK FOR A PATENT COVERING LOT NO. 4, CON 2, TOWNSHIP OF CARNARVON. RG 10 VOL. 2480 FILE # 99,922 PART 0 REEL # C-11227	1892-1902

SUBJECT	FILE NAME	DATES
BUCK MARTIN		
	GORE BAY AGENCY - PATENT OF LOTS 6, CON. 1 AND 6, CON. 2, CARNARVON TOWNSHIP TO MARTIN BUCK. RG 10 VOL. 3124 FILE # 336,100 PART 0 REEL # C-11328	1908
BUCK MRS W A		
	MANITOWANING AGENCY - PAYMENT BY MRS. W.A. BUCK FOR LOT 21, CON. 18 AND LOT 26, CON. 17, BILLINGS TOWNSHIP RG 10 VOL. 3191 FILE # 473,307 PART 0 REEL # C-11337	1915
BUCK WILLIAM		
	MANITOWANING AGENCY - APPLICATION OF WILLIAM BUCK TO PURCHASE LOTS 6 AND 7, CON. 17, ALLAN TOWNSHIP RG 10 VOL. 2991 FILE # 216,282 PART 0 REEL # C-11307	1899-1900
BUCKLAND WILLIAM		
	CAPE CROKER AND SAUGEEN RESERVES - REQUEST THAT A PATENT BE ISSUED TO WILLIAM BUCKLAND FOR LOT 2, CON 21, AMABEL TOWNSHIP RG 10 VOL. 2015 FILE # 8047 PART 0 REEL # C-11135	1877
BUCKLANDS WILLIAM		
	CAPE CROKER AND SAUGEEN RESERVES - THE DEPARTMENT REQUESTS THAT SUPERINTENDENT WILLIAM PLUMMER OBTAIN AN ATTESTATION TO WILLIAM BUCKLANDS TAX DEED FOR LOT 2, CON 21, AMABEL TOWNSHIP RG 10 VOL. 1977 FILE # 5898 PART 0 REEL # C-11126	1876
BUCKNELL JOSHUA		
	MANITOWANING - JOSHUA BUCKNELL REQUESTING TO EITHER BE PAID FOR HIS IMPROVEMENTS OR BE GRANTED THE RIGHT TO RETAIN LOTS 16, 17 AND 18, CON 4 AND LOT 17, CON 3, BILLINGS TOWNSHIP RG 10 VOL. 2018 FILE # 8227 PART 0 REEL # C-11135	1877
BUCKSHOT JOHN B		
	RIVER DESERT AGENCY - RESOLUTION OF THE BAND TO GRANT JOHN B. BUCKSHOT MEMBERSHIP RG 10 VOL. 2830 FILE # 169,585 PART 0 REEL # C-9660R	1896

SUBJECT	FILE NAME	DATES
BUCKSHOT MICHEL ANGELA	RIVER DESERT AGENCY (MANIWAKI) - TRIAL OF MRS. MICHEL (ANGELA) BUCKSHOT ON CHARGES OF ATTEMPTED MURDER OF JOSEPH BOSHA, A SYRIAN PEDLAR. RG 10 VOL. 3080 FILE # 269,480 PART 0 REEL # C-9667R	1904
BUCKSHOT P	RIVER DESERT (MANIWAKI) AGENCY - CORRESPONDENCE REGARDING THE SIX CHILDREN OF THE LATE "WIDOW P. BUCKSHOT" OF THE RIVER DESERT BAND WHO ARE LIVING WITH AN AUNT MRS. BROSSEAU. THE BAND WISHES TO PLACE THE CHILDREN UNDER THE CARE OF MATHIAS TECHENNE RG 10 VOL. 2991 FILE # 216,500 PART 0 REEL # C-9666R	1899
BUCTON JOHN	CAPE CROKER AND SAUGEEN RESERVES - JOHN BUCTON REQUESTING A REDUCTION IN PRICE ON LOT 17, CON 3, AMABEL TOWNSHIP RG 10 VOL. 1980 FILE # 6069 PART 0 REEL # C-11126	1876
BUCTOUCHE	KENT COUNTY AGENCY - BUCTOUCHE RESERVE - PAYMENT TO R. DOUGLAS FOR SURVEY OF INDIAN LANDS RG 10 VOL. 1860 FILE # 151 PART 0 REEL # C-11103	1872
BUCTOUCHE	CHATHAM HEAD, NEW BRUNSWICK, SURVEYS AND ACCOUNTS RELATIVE TO THE BUCTOUCHE RESERVE RG 10 VOL. 1860 FILE # 160 PART 0 REEL # C-11103	1872
BUCTOUCHE	BUCTOUCHE RESERVE - COMPLAINTS THAT SEVERAL WHITE SETTLERS HAVE TAKEN OVER PART OF THE RESERVE RG 10 VOL. 1949 FILE # 4337 PART 0 REEL # C-11119	1875-1877
BUCTOUCHE	BUCTOUCHE RESERVE - REQUEST BY THE INDIANS TO ELECT A NEW CHIEF RG 10 VOL. 2114 FILE # 21,756 PART 0 REEL # C-11161	1880

SUBJECT	FILE NAME	DATES
BUCTOUCHE	NORTHEASTERN SUPERINTENDENCY - NEW BRUNSWICK - REPORT FROM AGENT CHARLES SARGEANT THAT THE INDIANS OF BUCTOUCHE HAVE NOT RECEIVED ANY INTEREST MONEY FOR SOME YEARS RG 10 VOL. 2392 FILE # 80,181 PART 0 REEL # C-12782	1891
BUCTOUCHE-LAND	BUCTOUCHE RESERVE - A. RENAUD INQUIRING ABOUT THE SURRENDER OF 16 1/2 ACRES BY THE CHIEF RG 10 VOL. 1969 FILE # 5331 PART 0 REEL # C-11124	1875
BUCTOUCHE-LAND	BUCTOUCHE RESERVE - ROBERT DOUGLASS SENDS HIS ACCOUNT FOR SURVEYS UNDERTAKEN IN 1869 RG 10 VOL. 2044 FILE # 9093 PART 0 REEL # C-11142	1880
BUCTOUCHE-LAND	NORTHEASTERN DIVISION - NEW BRUNSWICK - BUCTOUCHE RESERVE - QUIT CLAIM DEED FROM MRS. BELLA BERNARD TO AUGUSTINE BERNARD RG 10 VOL. 3197 FILE # 499,227 PART 0 REEL # C-11338	1917
BUELL	ALNWICK AGENCY - APPLICATION OF MESSERS BUELL AND BATTSFORD, BARRISTERS OF BROCKVILLE TO PURCHASE CERTAIN ISLANDS IN THE ST. LAWRENCE RIVER ON BEHALF OF THEIR CLIENT RG 10 VOL. 3043 FILE # 236,725-118 PART 0 REEL # C-11316	1901-1911
BUELL H F	ALNWICK RESERVE - H.F. BUELL REQUESTING TO PURCHASE A PIECE OF LAND ON GRENADIER ISLAND IN THE ST. LAWRENCE RIVER RG 10 VOL. 1901 FILE # 2047 PART 0 REEL # C-11107	1873
BUELL HIRAN	ALNWICK RESERVE - JOSEPH SENECAL AND HIRAN BUELL, SCHOOL TRUSTEES, REQUESTING THE TITLE FOR ONE ACRE OF LAND SET APART FOR A SCHOOL HOUSE IN S. SEC. LOT 12, GRENADIER ISLAND RG 10 VOL. 1999 FILE # 7272 PART 0 REEL # C-11131	1876

SUBJECT	FILE NAME	DATES
BUELL J D		
	ALNWICK RESERVE - J.D. BUELL FORWARDING THE SECOND INSTALLMENT ON THE PURCHASE OF LOT NO. 6 GRENADIER ISLAND RG 10 VOL. 2026 FILE # 8698 PART 0 REEL # C-11137	1877
BUFFEY AGNES		
	GORE BAY AGENCY - ASSIGNMENT OF LOT 11, CONCESSION 5, GORDON, TO JAMES GILROY FROM AGNES AND WILLIAM V. BUFFEY. RG 10 VOL. 2177 FILE # 36,477 PART 0 REEL # C-11174	1882
BUFFEY WILLIAM V		
	GORE BAY AGENCY - ASSIGNMENT OF LOT 11, CONCESSION 5, GORDON, TO JAMES GILROY FROM AGNES AND WILLIAM V. BUFFEY. RG 10 VOL. 2177 FILE # 36,477 PART 0 REEL # C-11174	1882
BUGHWAYJENENE		
	GARDEN RIVER RESERVE - REQUEST FROM THE INDIANS THAT BUGHWAYJENENE BE APPOINTED CHIEF INSTEAD OF AUGUSTIN RG 10 VOL. 1927 FILE # 3224 PART 0 REEL # C-11112	1874
BUIE ANGUS		
	NORTHERN SUPERINTENDENCY, 1 DIVISION - MANITOWANING - ASSIGNMENT FROM THE HEIRS OF THE LATE ANGUS BUIE TO SARAH BUIE OF LOT NO. 4, CON 14, TOWNSHIP OF CAMPBELL. RG 10 VOL. 2497 FILE # 102,785 PART 0 REEL # C-11230	1890-1893
BUIE SARAH		
	NORTHERN SUPERINTENDENCY, 1 DIVISION - MANITOWANING - ASSIGNMENT FROM THE HEIRS OF THE LATE ANGUS BUIE TO SARAH BUIE OF LOT NO. 4, CON 14, TOWNSHIP OF CAMPBELL. RG 10 VOL. 2497 FILE # 102,785 PART 0 REEL # C-11230	1890-1893
BUIE WILLIAM		
	MANITOWANING AGENCY - APPLICATION OF WILLIAM BUIE TO PURCHASE LOT 9, CON. 19 IN CAMPBELL TOWNSHIP RG 10 VOL. 3073 FILE # 259,799 PART 0 REEL # C-11320	1903-1920

SUBJECT	FILE NAME	DATES
BULL CHARLES	ALNWICK AGENCY - AGREEMENT BETWEEN MITCHELL CHUBB AND CHARLES BULL FOR A LEASE OF EIGHT ACRES OF THE CENTRE PART OF LOCATION 28, ALNWICK RESERVE. RG 10 VOL. 2660 FILE # 132,758 PART 0 REEL # C-11259	1892-1894
BULL GEORGE	CAPE CROKER AGENCY - APPLICATION OF GEORGE BULL TO PURCHASE LOT 4, CON. 7, EAST OF BURY ROAD IN ST. EDMUNDS TOWNSHIP RG 10 VOL. 2846 FILE # 174,133 PART 0 REEL # C-11285	1896
BULL JOHN	RIVER DESERT AGENCY - AGREEMENT TO LEASE THE JOHN BULL PROPERTY IN MANIWAKI TO THEOPHILE ROCHON RG 10 VOL. 2903 FILE # 185,357 PART 0 REEL # C-11295	1897
BULL MARTHA	CAPE CROKER AGENCY - APPLICATIONS OF R.E. MOORE, WILLIAM CLARKE AND MARTHA (BULL) BOLTON TO PURCHASE LAND EAST OF BURY ROAD IN EASTNOR TOWNSHIP RG 10 VOL. 2764 FILE # 152,156 PART 0 REEL # C-11275	1894-1929
BULL SAMUEL J	TYENDINAGA RESERVE - SAMUEL J. BULL REQUESTING THE PATENT TO E 1/2 OF N 1/2 LOT 13, CON 8, TYENDINAGA TOWNSHIP RG 10 VOL. 2084 FILE # 13,023 PART 0 REEL # C-11153	1879
BULL WILLIAM	CAPE CROKER RESERVE - WILLIAM BULL ACKNOWLEDGES INSTRUCTIONS TO REVALUE ALL LANDS IN THE SAUGEEN PENINSULA RG 10 VOL. 1871 FILE # 705 PART 0 REEL # C-11104	1872
BULL WILLIAM	CAPE CROKER RESERVE - WILLIAM BULL INQUIRING FOR THOMAS HURST ABOUT THE PURCHASE OF LOT 23, CONCESSION 14, ALBEMARLE TOWNSHIP RG 10 VOL. 1879 FILE # 1030 PART 0 REEL # C-11105	1872

SUBJECT	FILE NAME	DATES
BULL WILLIAM	CAPE CROKER RESERVE - WILLIAM BULL REPORTING ON HIS INSPECTION AND EVALUATION OF AMABEL AND ALBEMARLE TOWNSHIPS RG 10 VOL. 1880 FILE # 1094 PART 0 REEL # C-11105	1872
BULL WILLIAM	CAPE CROKER RESERVE - WILLIAM BULL REPORTING ON LOT 2, CONCESSION 7, AMABEL TOWNSHIP OMITTED IN HIS PREVIOUS REPORT RG 10 VOL. 1880 FILE # 1098 PART 0 REEL # C-11105	1872
BULL WILLIAM	CAPE CROKER RESERVE - WILLIAM BULL INQUIRING ABOUT LOT 30, CONCESSION 7, ALBEMARLE TOWNSHIP RG 10 VOL. 1883 FILE # 1231 PART 0 REEL # C-11106	1873
BULL WILLIAM	CAPE CROKER RESERVE - WILLIAM BULL REPORTING ON HIS VALUATION OF THE TOWNPLOT OF BROOKE RG 10 VOL. 1885 FILE # 1300 PART 0 REEL # C-11106	1872
BULL WILLIAM	CAPE CROKER RESERVE - JAMES DEMPSTER APPLYING THROUGH WILLIAM BULL FOR PATENT TO LOT 11, CONCESSION A, AMABEL TOWNSHIP RG 10 VOL. 1887 FILE # 1397 PART 0 REEL # C-11106	1873
BULL WILLIAM	CAPE CROKER RESERVE - WILLIAM BULL APPLYING FOR ANDREW MACINTOSH TO HAVE A REDUCTION IN PRICE ON LOT 13, CONCESSION D, AMABEL TOWNSHIP RG 10 VOL. 1888 FILE # 1429 PART 0 REEL # C-11106	1873
BULL WILLIAM	SAUGEEN RESERVE - WILLIAM BULL REQUESTING FOR SWITHIN HAND, A REDUCTION IN PRICE ON LOT 16, CONCESSION 6, AMABEL TOWNSHIP RG 10 VOL. 1889 FILE # 1472 PART 0 REEL # C-11106	1873
BULL WILLIAM	SAUGEEN RESERVE - WILLIAM BULL STATING THAT HE HAS FORWARDED THE ASSESSMENT ROLL OF 1872 FOR AMABEL TOWNSHIP RG 10 VOL. 1889 FILE # 1491 PART 0 REEL # C-11106	1873

SUBJECT	FILE NAME	DATES
BULL WILLIAM	SAUGEEN RESERVE - MICHAEL BAKER THROUGH WILLIAM BULL REQUESTING A REDUCTION IN PRICE ON LOT 6, CONCESSION 1, AMABEL TOWNSHIP RG 10 VOL. 1890 FILE # 1519 PART 0 REEL # C-11106	1873
BULL WILLIAM	CAPE CROKER RESERVE - WILLIAM BULL REPORTING THAT THE SNOW IS TOO DEEP FOR HIM TO INSPECT KEPPEL, EASTNOR AND SARAWAK TOWNSHIPS RG 10 VOL. 1891 FILE # 1593 PART 0 REEL # C-11106	1873
BULL WILLIAM	CAPE CROKER RESERVE - WILLIAM BULL NOTIFYING THE DEPARTMENT OF THE DIFFICULTY OF DIVIDING LOTS 34 AND 35, CONCESSION 7, ALBEMARLE TOWNSHIP RG 10 VOL. 1893 FILE # 1680 PART 0 REEL # C-11107	1873
BULL WILLIAM	CAPE CROKER RESERVE - SUPERINTENDENT W.R. BARTLETT STATING THAT HE HAS MADE A LIST OF LOTS SOLD IN EASTNOR, LINDSAY AND ST. EDMUNDS TOWNSHIPS AND FORWARDED IT TO WILLIAM BULL RG 10 VOL. 1899 FILE # 1954 PART 0 REEL # C-11107	1873
BULL WILLIAM	CAPE CROKER RESERVE - WILLIAM BULL SENDING HIS ACCOUNT AND A DIARY OF HIS INSPECTION OF LAND IN KEPPEL AND SARAWAK TOWNSHIPS. PETITION FROM KEPPEL MUNICIPAL CORPORATION PROTESTING METHOD OF LAND SALES RG 10 VOL. 1909 FILE # 2406 PART 0 REEL # C-11109	1873
BULL WILLIAM	CAPE CROKER RESERVE - WILLIAM BULL, CLERK OF AMABEL TOWNSHIP, TO WILLIAM PLUMMER, SUPERINTENDENT OF THE CENTRAL SUPERINTENDENCY REQUESTING THAT NONE OF THE LANDING PLACE AT WIARTON BE SOLD TO INDIVIDUALS RG 10 VOL. 1910 FILE # 2419 PART 0 REEL # C-11109	1873
BULL WILLIAM	CAPE CROKER AND SAUGEEN RESERVES - WILLIAM BULL'S INQUIRIES INTO ASSIGNMENTS FOR LOTS 34 AND 35, CON. 7, ALBEMARLE TOWNSHIP (SKETCH) RG 10 VOL. 1923 FILE # 2992 PART 0 REEL # C-11111	1872-1874

SUBJECT	FILE NAME	DATES
BULL WILLIAM	CAPE CROKER AND SAUGEEN RESERVES - SAUGEEN MUNICIPAL COUNCIL REQUESTING THAT THE REVALUATION OF LAND BY WILLIAM BULL BE ADOPTED RG 10 VOL. 1926 FILE # 3191 PART 0 REEL # C-11112	1874
BULL WILLIAM	CAPE CROKER AND SAUGEEN RESERVES - REQUEST FROM WILLIAM BULL FOR PATENTS LOTS 1 AND 16, BEREFORD STREET EAST S. DIVISION STREET, WIARTON AND LOT 30, CON. 7, ALBEMARLE TOWNSHIP RG 10 VOL. 1929 FILE # 3296 PART 0 REEL # C-11113	1874
BULL WILLIAM	CAPE CROKER AND SAUGEEN RESERVES - REQUEST FROM WILLIAM BULL FOR A PATENT TO ISSUE TO MRS. MITCHELL FOR N 1/2, LOT 1, E OF BERFORD STREET AND S. OF DIVISION STREET, VILLAGE OF WIARTON RG 10 VOL. 1935 FILE # 3580 PART 0 REEL # C-11114	1874
BULL WILLIAM	CAPE CROKER AND SAUGEEN RESERVES - APPLICATION FROM WILLIAM BULL ON BEHALF OF JOSEPH WAUGH FOR PATENT TO LOT 16, CON. 7, EAST OF BURY ROAD, EASTNOR TOWNSHIP RG 10 VOL. 1944 FILE # 4247 PART 0 REEL # C-11117	1874-1875
BULL WILLIAM	CAPE CROKER AND SAUGEEN RESERVES - WILLIAM BULL SUBMITTING A BILL FOR SERVICES INCLUDED IN REPORTING ON LOTS IN LINDSAY AND ST. EDMUNDS TOWNSHIPS RG 10 VOL. 1950 FILE # 4390 PART 0 REEL # C-11119	1875
BULL WILLIAM	CAPE CROKER AND SAUGEEN RESERVES - WILLIAM BULL SENDS A LIST OF LOTS FOR WHICH TIMBER DUES WERE PAID AND ASKS THAT THE AMOUNTS BE CREDITED TO THE OWNERS RG 10 VOL. 1971 FILE # 5384 PART 0 REEL # C-11124	1875
BULL WILLIAM	CAPE CROKER AND SAUGEEN RESERVES - WILLIAM BULL INQUIRING IF ANY REDUCTION HAS BEEN MADE IN THE PRICE OF LOT 1, CON 21, AMABEL TOWNSHIP OWNED BY GEORGE WEST RG 10 VOL. 1972 FILE # 5556 PART 0 REEL # C-11125	1875

SUBJECT	FILE NAME	DATES
BULL WILLIAM	CAPE CROKER AND SAUGEEN RESERVES - WILLIAM BULL ENCLOSING THE ASSIGNMENT OF LOT 48, CON 1, NORTH CENTRE DIAGONAL, AMABEL TOWNSHIP FROM EDWARD SWEETEN TO ROBERT MCCRABBE RG 10 VOL. 1976 FILE # 5842 PART 0 REEL # C-11126	1876
BULL WILLIAM	CAPE CROKER AND SAUGEEN RESERVES - WILLIAM BULL ENCLOSING ASSIGNMENT FROM NEIL STEWART TO JOHN BEST OF LOT 19, CON 23, KEPPEL RG 10 VOL. 1977 FILE # 5885 PART 0 REEL # C-11126	1876
BULL WILLIAM	CAPE CROKER AND SAUGEEN RESERVES - WILLIAM BULL ENCLOSING AN ASSIGNMENT FROM NEIL STEWART TO DAVID BEST FOR LOT 19, CON 24, KEPPEL TOWNSHIP RG 10 VOL. 1977 FILE # 5911 PART 0 REEL # C-11126	1876
BULL WILLIAM	CAPE CROKER AND SAUGEEN RESERVES - REQUEST FOR A REMISSION OF INTEREST TO WILLIAM BULL ON PARK LOT 1, RANGE 1, WIARTON RG 10 VOL. 2015 FILE # 8062 PART 0 REEL # C-11135	1877
BULL WILLIAM	CAPE CROKER AND SAUGEEN RESERVES - APPLICATION BY WILLIAM BULL FOR PATENTS TO LOT 7, CON. 12 AND LOTS 6 AND 7, CON. 13, EASTNOR TOWNSHIP RG 10 VOL. 2104 FILE # 18,868 PART 0 REEL # C-11158	1880
BULL WILLIAM	CAPE CROKER AND SAUGEEN RESERVES - AFFIDAVITS FROM WILLIAM BULL STATING THAT LOTS 8 AND 9, CON 14, EAST OF BURY ROAD, EASTNOR TOWNSHIP IS VERY ROCKY AND SHOULD BE SOLD AT A LOW PRICE RG 10 VOL. 2123 FILE # 23,336 PART 0 REEL # C-11163	1880
BULL WILLIAM	CAPE CROKER RESERVE - WILLIAM BULL SENDING THE ASSIGNMENT OF LOT 10, WEST OF MCNAUGHTON AND SOUTH OF DIVISION ST., WIARTON RG 10 VOL. 2132 FILE # 26,401 PART 0 REEL # C-11165	1881

SUBJECT	FILE NAME	DATES
BULL WILLIAM		
	CAPE CROKER AGENCY - CORRESPONDENCE REGARDING THE PROBATE OF THE WILL OF THE LATE AGENT WILLIAM BULL RG 10 VOL. 2363 FILE # 73,131 PART 0 REEL # C-12782R	1886
BULLS JOHN		
	CAPE CROKER RESERVE - JOHN BULLS REPORT ON THE VALUE OF LOTS IN THE TOWNPLOT OF BROOKE RG 10 VOL. 1867 FILE # 521 PART 0 REEL # C-11104	1872
BULMAN		
	CAUGHNAWAGA AGENCY - COMPLAINT BY FRANCIS DE MONTIGNY THAT THE LINE RUN BY SURVEYORS BULMAN AND WALBANK IS DEPRIVING HIM OF LAND BE FORMERLY HAD RG 10 VOL. 2140 FILE # 28,880 PART 0 REEL # C-11167	1881
BUMBERRY ALEX		
	SIX NATIONS AGENCY - CORRESPONDENCE REGARDING A LAND DISPUTE, BETWEEN SUSANNAH GREEN AND ALEX BUMBERRY, OVER LOT 15, RIVER RANGE, TUSCARORA TOWNSHIP. RG 10 VOL. 2695 FILE # 140,724 PART 0 REEL # C-11265	1893
BUMBERRY ALEXANDER		
	SIX NATIONS RESERVE - LAND DISPUTE BETWEEN ALEXANDER BUMBERRY AND AN INDIAN WOMAN WHO HE ALLEGES WAS NEVER ON THE SIX NATIONS PAYLIST RG 10 VOL. 2587 FILE # 118,732 PART 0 REEL # C-11244	1891
BUMBERRY BETSY		
	SIX NATIONS AGENCY - CORRESPONDENCE REGARDING THE ESTATE OF THE LATE BETSY BUMBERRY AND THE LAND DISPUTE BETWEEN SETH BUMBERRY AND MRS. CHRISTOPHER GARLOW RG 10 VOL. 2755 FILE # 149,290 PART 0 REEL # C-12792R	1880-1905
BUMBERRY DR		
	SIX NATIONS RESERVE - COUNCIL WISHES TO APPOINT DR. BUMBERRY AS MEDICAL ASSISTANT TO DR. DEE AND DR. MCCARGOW RG 10 VOL. 1969 FILE # 5323 PART 0 REEL # C-11124	1875-1877

SUBJECT	FILE NAME	DATES
BUMBERRY JOSEPH		
	SIX NATIONS AGENCY - CLAIM OF JOSEPH BUMBERRY FOR ARREARS IN INTEREST PAYMENTS RG 10 VOL. 3088 FILE # 280,033 PART 0 REEL # C-9667R	1904
BUMBERRY LEVI		
	SIX NATIONS AGENCY - APPLICATION OF ELLEN MARTIN WIFE OF LEVI BUMBERRY AND LATER ISAAC GENERAL TO HAVE HER CHILDREN DAVID AND ELLEN GENERAL PLACED ON THE PAYLIST RG 10 VOL. 2759 FILE # 150,478 PART 0 REEL # C-12792R	1894
BUMBERRY MARTHA		
	SIX NATIONS AGENCY - REQUEST FOR ANNUITIES BY ELIZA SMITH AND WILLIAM BUMBERRY AS HEIRS OF MARTHA BUMBERRY RG 10 VOL. 2365 FILE # 73,831 PART 0 REEL # C-12782R	1887
BUMBERRY ROBERT		
	SIX NATIONS AGENCY - CORRESPONDENCE REGARDING THE CLAIM OF ROBERT BUMBERRY TO THE E. 1/2 OF N. 1/2 OF N. 1/2 OF LOT 9, CON. 3, TUSCARORA TOWNSHIP RG 10 VOL. 2416 FILE # 85,913 PART 0 REEL # C-11217	1888
BUMBERRY ROBERT		
	SIX NATIONS AGENCY - CLAIM TO THE SOUTH HALF OF THE NORTH HALF OF LOT 20, CONCESSION 2 IN TUSCARORA TOWNSHIP BY ROBERT BUMBERRY AND SUSAN MARACLE. RG 10 VOL. 2746 FILE # 146,879 PART 0 REEL # C-12791R	1894
BUMBERRY SETH		
	SIX NATIONS AGENCY - CORRESPONDENCE REGARDING THE ESTATE OF THE LATE BETSY BUMBERRY AND THE LAND DISPUTE BETWEEN SETH BUMBERRY AND MRS. CHRISTOPHER GARLOW RG 10 VOL. 2755 FILE # 149,290 PART 0 REEL # C-12792R	1880-1905
BUMBERRY WILLIAM		
	SIX NATIONS AGENCY - REQUEST FOR ANNUITIES BY ELIZA SMITH AND WILLIAM BUMBERRY AS HEIRS OF MARTHA BUMBERRY RG 10 VOL. 2365 FILE # 73,831 PART 0 REEL # C-12782R	1887

SUBJECT	FILE NAME	DATES
BUMSTEAD CHARLES E		
	CAPE CROKER AGENCY - APPLICATION OF CHARLES E. BUMSTEAD FOR AN EXTENSION OF TIME TO PAY THE ARREARS DUE ON LOT NO. 4, CON. 1, SOUTH OF CENTER DIAGONAL, KEPPEL TOWNSHIP.	1890-1894
	RG 10 VOL. 2523 FILE # 107,298 PART 0 REEL # C-11233	
BUMSTEAD ELMOR C		
	GORE BAY AGENCY - APPLICATION OF ELMOR C. BUMSTEAD TO PURCHASE LOT 23, CON. 5 IN MILLS TOWNSHIP.	1903
	RG 10 VOL. 3071 FILE # 257,290 PART 0 REEL # C-11320	
BUNDY GEORGE E		
	THESSALON AGENCY - SALE TO GEORGE E. BUNDY OF LOT 12, BLOCK P, THESSALON TOWNSHIP	1919
	RG 10 VOL. 3210 FILE # 525,887 PART 0 REEL # C-11340	
BUNTON DAVID		
	SAULT STE. MARIE - SALE TO DAVID BUNTON OF THE E 1/2 OF S.E. 1/4, SEC 6 AND THE W 1/2 OF SW 1/4, SEC 7, LAIRD TOWNSHIP	1877
	RG 10 VOL. 2026 FILE # 8684 PART 0 REEL # C-11137	
BURBRIDGE FRED M		
	PENETANGUISHENE AGENCY - APPLICATION OF FRED M. BURBRIDGE TO PURCHASE CERTAIN ISLANDS IN GEORGIAN BAY SOUTH OF MOOSE DEER POINT OPPOSITE THE TOWNSHIPS OF CONGER AND FREEMAN	1906-1914
	RG 10 VOL. 2866 FILE # 176,296-100 PART 0 REEL # C-11289	
BURBRIDGE GEORGE W		
	HEADQUARTERS - OTTAWA - PERSONNEL FILE ON MR. GEORGE W. BURBRIDGE, DEPUTY MINISTER OF JUSTICE	1882
	RG 10 VOL. 2195 FILE # 39,646 PART 0 REEL # C-11178	
BURCH ELIJAH		
	CARADOC AGENCY - REQUEST FROM ELIJAH BURCH FOR BACK RENT DUE ON LEASE 68 TO PAY FOR A COW AND A CALF.	1893
	RG 10 VOL. 2694 FILE # 139,971 PART 0 REEL # C-11265	

SUBJECT	FILE NAME	DATES
BURCH JAMES		
	CARADOC AGENCY - APPOINTMENT OF MARY ANN CROWE AS GUARDIAN OF THE CHILDREN OF JAMES BURCH RG 10 VOL. 3202 FILE # 509,265 PART 0 REEL # C-11339	1918
BURCH JOHN		
	STRATHROY - CORRESPONDENCE RELATIVE TO THE PAYMENT OF FEES TO BARRISTERS GARROW AND PROUDFOOT FOR DEFENDING JOHN BURCH OF THE CHIPPEWAS OF THE THAMES. RG 10 VOL. 2660 FILE # 132,762 PART 0 REEL # C-11259	1892
BURCH MOSES		
	WESTERN SUPERINTENDENCY, 2ND DIVISION - STRATHROY - MOSES BURCH, THE LOCATEE OF THE W 1/2 OF THE E 1/2 OF THE N 1/2 OF LOT 5, RANGE 2, CARADOC RESERVE, DESIRES TO OBTAIN HIS SHARE OF THE RENT MONEY PAID BY THE TENANT, ISAAC CADY RG 10 VOL. 2443 FILE # 92,771 PART 0 REEL # C-11222	1889
BURDETT		
	TYENDINAGA RESERVE - SOLICITORS FAULKNER, BURDETT AND THOMAS REQUESTING A PATENT TO J.H. ROBERTS FOR LOTS 31 AND 32, QUEEN ST., SHANNONVILLE RG 10 VOL. 1972 FILE # 5528 PART 0 REEL # C-11124	1875
BURDETT S B		
	S.B. BURDETT, M.P. TO THE DEPARTMENT OF INDIAN AFFAIRS REQUESTING INFORMATION CONCERNING AN AGREEMENT RELATIVE TO A SURRENDER OF WOLF ISLAND, OPPOSITE KINGSTON. RG 10 VOL. 2448 FILE # 93,931 PART 0 REEL # C-11222	1889
BURDETT W		
	TYENDINAGA RESERVE - TRANSFER OF LOT 19, CONCESSION 8, TYENDINAGA TOWNSHIP FROM DAVID COLDEN TO W. BURDETT RG 10 VOL. 1903 FILE # 2152 PART 0 REEL # C-11108	1873
BURGESS JOHN		
	CAPE CROKER AND SAUGEEN RESERVES - COMPLAINT OF JOHN BURGESS ABOUT SLOWNESS IN THE ISSUE OF A PATENT FOR LOT 19, CON. 3, AMABEL TOWNSHIP RG 10 VOL. 1925 FILE # 3070 PART 0 REEL # C-11112	1874

SUBJECT	FILE NAME	DATES
BURGESS JOHN	SIX NATIONS RESERVE - J.T. GILKISON REQUESTING THAT PATENTS BE ISSUED TO JOHN BURGESS FOR S. PT. OF LOT 44, CON 2, BRANTFORD TOWNSHIP, N.E. 1/4, LOT 10, CON 3, E. STONEY CREEK AND N.W. 1/4 OF THE SAME LOT RG 10 VOL. 1995 FILE # 6876 PART 0 REEL # C-11130	1876
BURGIN JANE	CAPE CROKER AGENCY - CORRESPONDENCE REGARDING THE SALE OF LOT 24, CON. 13 TO MRS. JANE BURGIN AND APPLICATION OF MRS. ISABELLA DEWAR TO PURCHASE LOT 25, CON. 14, BOTH IN KEPPEL TOWNSHIP RG 10 VOL. 2898 FILE # 183,171 PART 0 REEL # C-11294	1897-1902
BURKE DAVID JAMES	PENETANGUISHENE AGENCY - SALE OF ISLAND NO. 151 IN GEORGIAN BAY OFF GIBSON TOWNSHIP TO DAVID JAMES BURKE RG 10 VOL. 2862 FILE # 176,296-78 PART 0 REEL # C-11288	1916-1924
BURKE GEORGE	SIX NATIONS AGENCY - AGREEMENT BETWEEN CORNELIUS GREEN OF THE ONEIDA RESERVE AND GEORGE BURKE AND LATER BETWEEN CORNELIUS GREEN AND DANIEL RENNER TO LEASE THE SOUTH 1/2 OF LOT 24, CON. 1, IN TUSCARORA TOWNSHIP RG 10 VOL. 2821 FILE # 168,102 PART 0 REEL # C-11283	1895-1899
BURKE THOMAS	ALNWICK RESERVE - THOMAS BURKE WISHES TO RELINQUISH OWNERSHIP OF ROCK ISLAND IN RICE LAKE FOR A FULL REFUND RG 10 VOL. 1969 FILE # 5330-1 PART 0 REEL # C-11124	1875
BURKELL JOHN	ALNWICK AGENCY - AGREEMENT BETWEEN JAMES BLAKER AND ANDREW BLAKE, JOHN BURKELL, GEORGE E. BLAKER, AND JOHN DUNN TO LEASE A PART OF LOCATION 24 ON THE ALNWICK RESERVE RG 10 VOL. 2917 FILE # 186,706 PART 0 REEL # C-11298	1897-1907
BURNETT CHARLES EDWARD	MANITOWANING AGENCY - APPLICATION OF CHARLES EDWARD BURNETT TO PURCHASE LOTS 6 AND 7, CON. 4, HOWLAND TOWNSHIP RG 10 VOL. 2916 FILE # 185,908 PART 0 REEL # C-11298	1897

SUBJECT	FILE NAME	DATES
BURNETT JAMES	MANITOWANING - PURCHASE OF LOT 5, CON 1, HOWLAND TOWNSHIP BY JAMES BURNETT RG 10 VOL. 1973 FILE # 5604 PART 0 REEL # C-11125	1875
BURNETT JAMES	GORE BAY AGENCY - SALE OF LOTS 12 AND 13, CON. 10, IN BURPEE TOWNSHIP TO JAMES BURNETT AND CANCELLATION OF SALE OF LOT 5, CON. 10 IN BURPEE TONWSHIP TO THE LATE EDWIN SAUNDERS RG 10 VOL. 2769 FILE # 154,623 PART 0 REEL # C-11276	1894-1900
BURNETT JAMES	MANITOWANING AGENCY - APPLICATION OF JAMES BURNETT TO PURCHASE LOT 20, CON. 2 IN HOWLAND TOWNSHIP RG 10 VOL. 3051 FILE # 240,640 PART 0 REEL # C-11317	1901
BURNETT JOHN	MANITOWANING - APPLICATION BY JOHN BURNETT TO PURCHASE LOT 7, CON 6, HOWLAND TOWNSHIP RG 10 VOL. 2024 FILE # 8592 PART 0 REEL # C-11137	1877
BURNETT MOSES	MANITOWANING - APPLICATION OF MOSES BURNETT FOR A PATENT TO LOTS 11 AND 12, CON 1, HOWLAND TOWNSHIP RG 10 VOL. 1982 FILE # 6212 PART 0 REEL # C-11127	1876
BURNHAM FREDERICK K	ALNWICK AGENCY - SALE OF CERTAIN ISLANDS IN THE ST. LAWRENCE RIVER TO FREDERICK K. BURNHAM OF NEW YORK. RG 10 VOL. 3040 FILE # 236,725-53 PART 0 REEL # C-11315	1901-1909
BURNHAM LYDIA	SIX NATIONS AGENCY - REQUEST BY LYDIA BURNHAM FOR AN INVESTIGATION INTO THE ESTATE OF HER MOTHER MRS. JOHN DAVIS RG 10 VOL. 3189 FILE # 469,239 PART 0 REEL # C-11336	1917-1919

SUBJECT	FILE NAME	DATES
BURNHAM Z	ALNWICK AGENCY - CLAIM FROM THE MISSISSAUGAS OF ALNWICK FOR A REFUND OF THE MONEY PAID FOR LOTS 4 AND 5, CONCESSION 10, OTONABEE TOWNSHIP. THESE WERE PATENTED TO J.W. BANNISTER AND Z. BURNHAM IN 1820. ALSO THE PURCHASE OF LOT 9, CONCESSION 10, OTONABEE TOWNSHIP PURCHASED BY THE MISSISSAUGAS OF RICE LAKE RESERVE. RG 10 VOL. 2428 FILE # 88,965 PART 0 REEL # C-11220	1888-1912
BURNING BETSY	SIX NATIONS RESERVE - CASE OF BETSY BURNING WISHING TO BE PLACED BACK ON THE PAYLIST RG 10 VOL. 1862 FILE # 240 PART 0 REEL # C-11103	1872
BURNING CHIEF	SIX NATIONS RESERVE - APPLICATION OF CHIEFS GIBSON AND BURNING OF THE SIX NATIONS FOR THE REPAIRS TO THE ROAD BETWEEN THE TOWNSHIPS OF TOWNSEND AND TUSCARORA RG 10 VOL. 2627 FILE # 127,299 PART 0 REEL # C-11252	1892
BURNING CHIEF N H	SIX NATIONS RESERVE - J.T. GILKISON REPORTS THE DEATH OF THE SON OF CHIEF N.H. BURNING RG 10 VOL. 2135 FILE # 27,270 PART 0 REEL # C-11166	1881
BURNING EDWARD	SIX NATIONS AGENCY - CLAIM OF EDWARD BURNING ILLEGITIMATE SON OF CATHERINE VANEVERY TO LOT 9, CON. 5, IN TUSCARORA TOWNSHIP RG 10 VOL. 2797 FILE # 159,179 PART 0 REEL # C-9659R	1895
BURNING LUCY	SIX NATIONS AGENCY - CORRESPONDENCE REGARDING THE LEASING TO ANDREW FINK ON BEHALF OF MRS. LUCY BURNING, OF RIVER LOTS 53 & 54, TUSCARORA TOWNSHIP RG 10 VOL. 2315 FILE # 62,673 PART 0 REEL # C-11200	1885
BURNING MARTHA	SIX NATIONS AGENCY - CORRESPONDENCE REGARDING AN AGREEMENT TO LEASE LOT 6, CON. 2, ON THE ONEIDA RESERVE BETWEEN MARTHA BURNING AND DANIEL MCCLOY OF TUSCARORA TOWNSHIP RG 10 VOL. 2757 FILE # 149,576 PART 0 REEL # C-11274	1894

SUBJECT	FILE NAME	DATES
BURNING MARTHA	SIX NATIONS AGENCY - REPORT AND EVIDENCE IN LAND DISPUTE BETWEEN MARTHA BURNING AND AMOS AND JOSEPH CLENCH AND CORRESPONDENCE REGARDING ESTATE OF THE LATE PHILIP GARLOW OF THE N. 1/2 OF LOT 6, CON. 2, ONEIDA TOWNSHIP (COPY OF DEED) RG 10 VOL. 2760 FILE # 150,779 PART 0 REEL # C-12792R	1894
BURNING N H	SIX NATIONS AGENCY - REQUISITION TO PAY N.H. BURNING FOR IMPROVEMENTS UPON THE SOUR SPRING LOT. RG 10 VOL. 2185 FILE # 37,282 PART 0 REEL # C-11175	1882
BURNING PETER HENRY	SIX NATIONS AGENCY - INVESTIGATIONS INTO THE CLAIMS OF PETER HENRY BURNING, SENIOR AND HIS HEIRS AND THE HEIRS OF THE LATE MARY GIBSON TO PARTS OF LOTS 28 AND 29, RIVER RANGE IN TUSCARORA TOWNSHIP (COPIES OF WILLS) RG 10 VOL. 2794 FILE # 157,645 PART 0 REEL # C-12793R	1894-1897
BURNS ALEXANDER	GORE BAY AGENCY - ALEXANDER BURNS APPLYING TO PURCHASE LOTS 30, 31, 32, CON. 7 AND LOTS 30, 31, 32, CON. 8, TOWNSHIP OF ROBINSON RG 10 VOL. 3171 FILE # 409,747 PART 0 REEL # C-11334	1912
BURNS GEORGE	GORE BAY AGENCY - AFFIDAVITS OF SETTLEMENT DUTIES BY JOHN RIGHTMEYER ON LOT 12 NORTH SIDE OF D STREET & BY GEORGE BURNS ON LOT 14, NORTH SIDE OF D STREET, IN THE VILLAGE OF TOLSMAVILLE RG 10 VOL. 2280 FILE # 55,982 PART 0 REEL # C-11194	1884
BURNS GEORGE A	ST. REGIS AGENCY - SALE OF LOT 22B, CON. 2, DUNDEE TOWNSHIP FROM GEORGE A. BURNS TO JOHN CREIGHTON WRIGHT AND PETITION OF IROQUOIS CHIEFS REGARDING THE EXTENSION OF LEASES ON THE RESERVE RG 10 VOL. 2802 FILE # 161,001 PART 0 REEL # C-11281	1895
BURNS J T	MANITOWANING AGENCY - APPLICATION FROM J.T. BURNS TO PURCHASE LOT 3, ARTHUR ST., W, MANITOWANING. RG 10 VOL. 2685 FILE # 137,898 PART 0 REEL # C-11263	1893

SUBJECT	FILE NAME	DATES
BURNS JOHN		
	GORE BAY AGENCY - APPLICATIONS OF JOHN BURNS AND A.G. BRYAN TO PURCHASE LOT 21, CON. 2, IN ROBINSON TOWNSHIP. RG 10 VOL. 3069 FILE # 254,906 PART 0 REEL # C-11319	1902-1928
BURNS PETER		
	NEW CREDIT RESERVE - PETER BURNS INQUIRING ABOUT THE PRICE OF LOTS 4 AND 5, NORTHWEST LAKE STREET, PORT CREDIT RG 10 VOL. 1905 FILE # 2259 PART 0 REEL # C-11108	1873
BURNS THOMAS A		
	GORE BAY AGENCY - CANCELLATIONS OF SALE OF CERTAIN LOTS IN DAWSON TOWNSHIP LOT 19, CON. 8, TO CHRISTOPHER BARRY AND LOT 16, CON. 3 TO CHRISTOPHER BARRY AND LOT 17, CON. 3, TO THOMAS A. BURNS RG 10 VOL. 3195 FILE # 495,876 PART 0 REEL # C-11338	1917-1918
BURNS WILLIAM		
	GORE BAY AGENCY - APPLICATION OF WILLIAM BURNS FOR LOTS 39, 41, 42 AND 45, CON. 8, LOT 40, CON. 9, LOT 41, CON. 7, TOWNSHIP OF ROBINSON RG 10 VOL. 3171 FILE # 409,745 PART 0 REEL # C-11334	1912
BURNSBURY WILLIAM		
	CAPE CROKER AGENCY - APPLICATION, FROM WILLIAM BURNSBURY, TO PURCHASE LOT 41, CON. 3, EAST OF BURY ROAD, ST. EDMUNDS TOWNSHIP. RG 10 VOL. 2706 FILE # 142,674 PART 0 REEL # C-11267	1893
BURNSIDE GEORGE		
	ST. REGIS AGENCY - APPLICATION OF GEORGE BURNSIDE FOR A PATENT TO LOT 6, CON. 8 IN DUNDEE TOWNSHIP RG 10 VOL. 2945 FILE # 198,641 PART 0 REEL # C-11302	1898
BURNSIDE JAMES		
	THESSALON AGENCY - ASSIGNMENT FROM JAMES BURNSIDE TO JAMES KINCH OF N.E. 1/4, LOT 1, W. PORTION, THESSALON RG 10 VOL. 2359 FILE # 72,610 PART 0 REEL # C-11207	1886
BURNSTEAD W F		
	CAPE CROKER AGENCY - CORRESPONDENCE RELATIVE TO THE ARREARS DUE BY W.F. BURNSTEAD ON LOT NO. 25, CON. 12, KEPPEL TOWNSHIP. RG 10 VOL. 2595 FILE # 120,163 PART 0 REEL # C-11246	1891

SUBJECT	FILE NAME	DATES
BURNT	SUPERINTENDENT CHARLES SARGEANT OF CHATHAM N.B. REPORTS THE CHANGES OF THE MISSIONARIES AT BURNT CHURCH AND BLACKVILLE RG 10 VOL. 2025 FILE # 8661 PART 0 REEL # C-11137	1877
BURNT CHURCH	BURNT CHURCH RESERVE - AGENT CHARLES SARGEANT REPORTS THE UNANIMOUS ELECTION OF LOUIS SOCK CLOU AS CHIEF RG 10 VOL. 1996 FILE # 7014 PART 0 REEL # C-11130	1876
BURNT CHURCH	BURNT CHURCH BAND - ELECTION OF CHIEFS RG 10 VOL. 2091 FILE # 14,501 PART 0 REEL # C-11155	1879-1892
BURNT CHURCH	NORTHUMBERLAND CO. AGENCY - LETTER REGARDING THE ELECTION OF A CHIEF OF THE MIC MACS AT BURNT CHIRCH, NEW BRUNSWICK. RG 10 VOL. 2188 FILE # 38,033 PART 0 REEL # C-11176	1887
BURNT CHURCH	NORTH-EASTERN SUPERINTENDENCY - NEW BRUNSWICK - APPLICATION OF THE INDIANS OF THE BURNT CHURCH RESERVE TO HAVE THE SCHOOL-HOUSE REPAIRED. RG 10 VOL. 2471 FILE # 98,001 PART 0 REEL # C-11226	1879-1894
BURR ISABELLA	SIX NATIONS RESERVE - APPLICATION OF ISABELLA BURR FOR COMMUTATION OF HER INTEREST MONEY RG 10 VOL. 2561 FILE # 114,424 PART 0 REEL # C-12787R	1891
BURRISON JOHN	ALNWICK (ROSENEATH) AGENCY - AGREEMENT BETWEEN JOSIAH TOBICO AND JOHN BURRISON FOR THE ERECTION OF A HOUSE FOR THE SAID JOSIAH TOBICO, LOCATEE. RG 10 VOL. 2441 FILE # 91,986 PART 0 REEL # C-11221	1888-1895

SUBJECT	FILE NAME	DATES
BURRISON JOHN	ALNWICK AGENCY - CORRESPONDENCE REGARDING AN AGREEMENT BETWEEN JOHN BURRISON AND JAMES BLAKER FOR THE ERECTION OF A HOUSE FOR THE SAID BLAKER ON LOCATION 27. ALSO ANOTHER AGREEMENT BETWEEN ROBERT SMITH AND THE WIDOW OF THE LATE JOSHUA BLAKER FOR THE ERECTION OF A HOUSE ON LOCATION 55. RG 10 VOL. 2458 FILE # 95,510 PART 0 REEL # C-11224	1889
BURRISON JOHN	ALNWICK AGENCY - AGREEMENT BETWEEN MRS. D. PAUL AND JOHN BURRISON FOR THE ERECTION OF A HOUSE ON LOCATION 71, ALNWICK INDIAN RESERVE. RG 10 VOL. 2479 FILE # 99,499 PART 0 REEL # C-11227	1889
BURROUGHS CHARLES W	HEADQUARTERS - OTTAWA - APPOINTMENT OF CHARLES W. BURROUGHS AS A DRAUGHTSMAN IN THE DEPARTMENT OF INDIAN AFFAIRS. RG 10 VOL. 3119 FILE # 327,200 PART 0 REEL # C-11327	1908-1909
BURROWS JAMES	CAPE CROKER AND SAUGEEN RESERVES - APPLICATION BY JAMES BURROWS FOR A PATENT TO LOT 22, CON 25, KEPPEL TOWNSHIP RG 10 VOL. 1999 FILE # 7230 PART 0 REEL # C-11131	1876
BURTIN FATHER	CAUGHNAWAGA RESERVE - AGENT GEORGE CHERRIER SENDS THE ACCOUNT FROM FATHER BURTIN FOR HIS ALLOWANCE AS A MISSIONARY RG 10 VOL. 2114 FILE # 21,484 PART 0 REEL # C-11161	1880
BURTIN N V	CAUGHNAWAGA AGENCY - REVEREND N.V. BURTIN SENDING ACCOUNTS FOR THE CHIEFS ALLOWANCES RG 10 VOL. 1935 FILE # 3617 PART 0 REEL # C-11115	1874
BURTIN N V	CAUGHNAWAGA AGENCY - ACCOUNT FROM THE MISSIONARY N.V. BURTIN FOR THE YEAR 1878-79 RG 10 VOL. 2089 FILE # 13,889 PART 0 REEL # C-11154	1879

SUBJECT	FILE NAME	DATES
BURTIN REVEREND FATHER	CAUGHNAWAGA AGENCY - CORRESPONDENCE REGARDING A GRANT TO REVEREND FATHER BURTIN TO HELP REBUILD A SMALL HOUSE DESTROYED BY FIRE RG 10 VOL. 2344 FILE # 69,092 PART 0 REEL # C-11205	1886
BURTIN REVEREND N	CAUGHNAWAGA AGENCY - REVEREND N. BURTIN DENYING THAT HE SIGNED A PETITION AGAINST THE CHIEFS RG 10 VOL. 1855 FILE # 1 PART 0 REEL # C-11103	1872
BURTIN REVEREND N	CAUGHNAWAGA RESERVE - REVEREND N. BURTIN WRITES CONCERNING AN EXTENSION TO THE GALLERY IN THE CHURCH RG 10 VOL. 1962 FILE # 4985 PART 0 REEL # C-11122	1875
BURTIN REVEREND N V	CAUGHNAWAGA RESERVE - REVEREND N.V. BURTIN FORWARDS THE ACCOUNT FOR ALLOWANCES FOR HIS WORTH AS MISSIONARY RG 10 VOL. 1962 FILE # 4984 PART 0 REEL # C-11122	1875
BURTIN REVEREND N V	CAUGHNAWAGA AGENCY - CORRESPONDENCE RELATIVE TO THE COMMUTATION TO REVEREND N.V. BURTIN IN LIEU OF SALARIES AND ALSO THE PAYMENT OF SALARY TO CONSTABLE MOISE LEFORT. RG 10 VOL. 2620 FILE # 125,442 PART 0 REEL # C-11251	1892
BURTON	MANITOWANING - APPLICATION FROM BURTON AND BROTHERS TO CUT TIMBER ON LOT 20, CON 8, CAMPBELL TOWNSHIP RG 10 VOL. 2128 FILE # 24,551 PART 0 REEL # C-11164	1880-1889
BURTON	MANITOWANING AGENCY - APPLICATIONS OF MESSERS BURTON AND BRO., COMPANY AND EUGENE BLAIS FOR MINING PERMITS ON POINT GRONDIN AND BEAVER STONE'S RESERVES RESPECTIVELY RG 10 VOL. 2986 FILE # 213,385 PART 0 REEL # C-11306	1899-1910

SUBJECT	FILE NAME	DATES
BURTON		
	SAULT STE. MARIE (GARDEN RIVER) - SALE OF PART OF THE NE 1/4 AND THE SW 1/4 OF SECTION 12, LAIRD TOWNSHIP TO LOUIS GARNETT AND CHARGES AGAINST MESSERS BURTON, BROTHERS, FOR ILLEGAL TIMBER CUTTING RG 10 VOL. 3084 FILE # 275,342 PART 0 REEL # C-11322	1904-1905
BURTON BRUCE		
	MANITOWANING AGENCY - ENQUIRY FROM BRUCE, BURTON AND BRUCE AS TO WHEN PATENTS WERE ISSUED FOR LOTS 1, 2 AND 3 CON. 16, AND LOTS 3 AND 4, CON. 17 CAMPBELL TOWNSHIP. RG 10 VOL. 2677 FILE # 136,139 PART 0 REEL # C-11261	1893
BURTON CHARLES		
	NEW CREDIT AGENCY - CORRESPONDENCE REGARDING THE PAYMENT OF ARREARS DUE BY CHARLES BURTON ON LOT NO. 7, SOUTH OF TRILLER ST., BRONTE. RG 10 VOL. 2500 FILE # 103,331 PART 0 REEL # C-11230	1890-1899
BURTON JOHN		
	SAULT STE. MARIE - APPLICATION FROM JOHN BURTON AND OTHERS FOR THE PURCHASE OF 700 ACRES OF THE SURRENDERED PORTION OF THE GARDEN RIVER RESERVE RG 10 VOL. 2649 FILE # 131,047 PART 0 REEL # C-11257	1892
BURTON N V		
	CAUGHNAWAGA RESERVE - N.V. BURTON WITH ACCOUNT FOR ANNUAL ALLOWANCES TO HIM AS MISSIONARY RG 10 VOL. 1867 FILE # 488 PART 0 REEL # C-11104	1872
BURWASH		
	TEMISCAMINGUE AGENCY - RETURNS OF COLLECTIONS BY AGENTS BURWASH AND MCBRIDE ON THE TEMISCAMINGUE RESERVE RG 10 VOL. 2975 FILE # 210,270 PART 0 REEL # C-9665R	1899-1902
BURWASH ADAM		
	TEMISKAMING AGENCY - ACCOUNTS OF DR. C.A. DUB AND MRS. ADAM BURWASH FOR SERVICES AND MEDICINES SUPPLIED TO THE TEMISKAMING BAND RG 10 VOL. 2933 FILE # 194,305 PART 0 REEL # C-11300	1898-1900

SUBJECT	FILE NAME	DATES
BURY MARTHA JANE		
	GORE BAY AGENCY - APPLICATION FOR PATENT BY MARTHA JANE BURY FOR LOT 9, WEST RANGE, GORDON TOWNSHIP RG 10 VOL. 2353 FILE # 71,162 PART 0 REEL # C-11206	1886
BUSBY EDWARD		
	CAPE CROKER AGENCY - APPLICATION FROM EDWARD BUSBY TO PURCHASE ONE OF THE BUSTARD ISLANDS NEAR FRENCH RIVER HARBOUR (MAP) RG 10 VOL. 2421 FILE # 87,036 PART 0 REEL # C-11218	1888
BUSH CHARLES		
	SAULT STE MARIE - (GARDEN RIVER) - APPLICATION OF CHARLES BUSH (195) FOR A MINING LOCATION IN MACDONALD TOWNSHIP RG 10 VOL. 2892 FILE # 181,609-116 PART 0 REEL # C-11293	1901
BUSHNELL COMPANY		
	SARNIA AGENCY - CORRESPONDENCE REGARDING THE APPLICATION OF BUSHNELL COMPANY OF MONTREAL TO HAVE CERTAIN LANES AND PORTIONS OF STREETS IN THE FRANCIS SURVEY, SARNIA, CLOSED (PLAN) RG 10 VOL. 2899 FILE # 183,902 PART 0 REEL # C-11294	1897-1898
BUTCHARD G		
	CAPE CROKER AND SAUGEEN RESERVES - G. BUTCHARD APPLYING FOR A REMISSION OF INTEREST ON W 1/2 LOT 1, CON. 2, SOUTH OF CENTRE DIAGONAL, KEPPEL TOWNSHIP RG 10 VOL. 1940 FILE # 3994 PART 0 REEL # C-11116	1874
BUTCHART ANDREW		
	CAPE CROKER AGENCY - CORRESPONDENCE REGARDING A REQUEST FOR PATENTS TO SEVERAL LOTS, IN BROOKE TOWNPLOT IN THE NAME OF ANDREW BUTCHART RG 10 VOL. 2248 FILE # 48,450 PART 0 REEL # C-11187	1884-1885
BUTCHART DAN		
	CAPE CROKER AGENCY - PETITION FROM DAN BUTCHART ASKING THE DEPARTMENT OF INDIAN AFFAIRS TO ALLOW THE WIDOW OF THE LATE WILLIAM SPEARS TO REMOVE THE BARK OFF LOT NO. 45, CON. 2, WEST OF BURY ROAD, ST. EDMUND TOWNSHIP RG 10 VOL. 2637 FILE # 128,800 PART 0 REEL # C-11254	1892

SUBJECT	FILE NAME	DATES
BUTCHART DAVID E		
	CAPE CROKER AGENCY - SALE OF LOT 46, CON. 3, EAST OF BURY ROAD, ST. EDMUNDS TOWNSHIP, TO DAVID E. BUTCHART RG 10 VOL. 2954 FILE # 203,309 PART 0 REEL # C-11303	1898-1899
BUTCHART G N		
	CAPE CROKER AND SAUGEEN RESERVES - APPLICATION BY G.N. BUTCHART TO PURCHASE LOTS ON SERMERS, GALE AND CARNEY STREETS IN THE TOWNPLOT OF BROOKE RG 10 VOL. 1967 FILE # 5174 PART 0 REEL # C-11123	1875
BUTCHART GEORGE		
	CAPE CROKER AND SAUGEEN RESERVES - GEORGE BUTCHART STATING HIS NAME AND OCCUPATION AS OWNER OF LOT 11, CON 2, KEPPEL TOWNSHIP RG 10 VOL. 1978 FILE # 5962 PART 0 REEL # C-11126	1876
BUTCHER JAMES WATSON		
	MUD AND RICE LAKE AGENCY - CORRESPONDENCE REGARDING THE SALE TO JAMES WATSON BUTCHER OF ISLANDS 2 AND 4, BURLEIGH SECTION, STONEY LAKE RG 10 VOL. 2382 FILE # 78,478 PART 0 REEL # C-11211	1887-1903
BUTLER J		
	HEADQUARTERS - LETTER FROM THE DEPUTY MINISTER OF THE INTERIOR INFORMING J. BUTLER AND J. ALLISON THAT THEY HAVE BEEN SUSPENDED FROM THEIR DUTIES FOR TWO WEEKS RG 10 VOL. 1966 FILE # 5066 PART 0 REEL # C-11123	1875
BUTLER J B		
	OTTAWA HEADQUARTERS - RESIGNATION OF J.B. BUTLER AS CLERK IN THE INDIAN DEPARTMENT RG 10 VOL. 1972 FILE # 5521 PART 0 REEL # C-11124	1875
BUTLER JAMES		
	NORTHERN SUPERINTENDENCY, 1 DIVISION - MANITOWANING - LIST OF LOTS IN THE TOWNSHIPS OF CARNARVON AND SANDFIELD ASSIGNED BY JAMES BUTLER WHITE TO A.R. CHRISTIE FOR THE BENEFIT OF THE CREDITORS. RG 10 VOL. 2447 FILE # 93,658 PART 0 REEL # C-11222	1889-1890

SUBJECT	FILE NAME	DATES
BUTLER REV J		
	LUNENBURG COUNTY - AGENT, REVEREND E.J. MCCARTHY RESIGNING HIS POSITION AND RECOMMENDING REV. J. BUTLER AS HIS SUCCESSOR RG 10 VOL. 1967 FILE # 5165 PART 0 REEL # C-11123	1883
BUTLER SAMUEL		
	PENETANGUISHENE AGENCY - SALE OF ISLAND 86D IN GEORGIAN BAY OPPOSITE GIBSON TOWNSHIP TO SAMUEL BUTLER OF TORONTO (GRANT DATED 29 SEPTEMBER 1920) RG 10 VOL. 2873 FILE # 176,296-219 PART 0 REEL # C-11290	1920-1933
BUTTERFIELD GEORGE A		
	NORTHERN SUPERINTENDENCY, 3RD DIVISION - SAULT STE. MARIE - APPLICATION OF GEORGE A. BUTTERFIELD FOR A MINING LOCATION, SW 1/4 OF LOT 6, TOWNSHIP OF FENWICK. RG 10 VOL. 2492 FILE # 102,185 PART 0 REEL # C-11229	1890
BYERS D RICHMOND		
	ALNWICK AGENCY - SALE OF ISLANDS IN THE ST. LAWRENCE RIVER TO D. RICHMOND BYERS OF GANANOQUE, ONTARIO. RG 10 VOL. 2719 FILE # 144,001-65 PART 0 REEL # C-11270	1894-1903
BYERS JOHN		
	CAPE CROKER AGENCY - REQUEST FROM JOHN BYERS, FOR A REDUCTION IN THE PRICE OF LOT 23, CON 24,AMABEL TOWNSHIP. RG 10 VOL. 2684 FILE # 137,734 PART 0 REEL # C-11263	1893
BYERS WILLIAM		
	ALNWICK AGENCY - SALE OF ISLANDS IN THE ST. LAWRENCE RIVER TO WILLIAM BYERS OF GANANOQUE AND CORRESPONDENCE REGARDING HIS ESTATE. RG 10 VOL. 2720 FILE # 144,001-84 PART 0 REEL # C-12790R	1894-1907
BYERS WILLIAM MARTIN		
	ALNWICK AGENCY - SALE OF ISLAND NO. 30A IN THE ST. LAWRENCE RIVER TO WILLIAM MARTIN BYERS OF GANANOQUE. RG 10 VOL. 2723 FILE # 144,001-142 PART 0 REEL # C-11270	1894-1895

SUBJECT	FILE NAME	DATES
BYRCH SARAH		
	SIMCOE AGENCY - CORRESPONDENCE REGARDING MRS. SARAH BYRCH'S REFUSAL TO PAY STATUTE LABOUR TAX RG 10 VOL. 2380 FILE # 77,699 PART 0 REEL # C-11211	1887-1888
BYRNE JOHN C		
	SAULT STE. MARIE - (GARDEN RIVER) - APPLICATION OF DAVID AND CHARLES RANSON (122), JOHN C. BYRNE (223), NEIL CAMPBELL (298) AND JOHN MCKERNEY (357), FOR MINING LOCATIONS IN KEHOE TOWNSHIP RG 10 VOL. 2889 FILE # 181,609-53 PART 0 REEL # C-11292	1899-1908
BYSHE F R		
	HEADQUARTERS - OTTAWA - PERSONNEL FILE ON MESSENGER F.R. BYSHE RG 10 VOL. 2231 FILE # 44,167 PART 0 REEL # C-11184	1883-1886
BYSHE F R		
	HEADQUARTERS - CORRESPONDENCE REGARDING THE APPOINTMENT OF F.R. BYSHE AS A THIRD CLASS CLERK IN THE REGISTRY BRANCH, DEPARTMENT OF INDIAN AFFAIRS. RG 10 VOL. 2610 FILE # 123,343 PART 0 REEL # C-11249	1892-1913
BYSHE F R		
	HEADQUARTERS - OTTAWA, ONTARIO - THE APPOINTMENT OF ROBERT GREENSHIELDS AS A TEMPORARY MESSENGER IN THE PLACE OF F.R. BYSHE. RG 10 VOL. 2743 FILE # 146,300 PART 0 REEL # C-11273	1894
CABAYETTE CHIEF JOSEPH		
	MANITOWANING AGENCY - CORRESPONDENCE REGARDING A LETTER, FROM CHIEF JOSEPH CABAYETTE OF THE WHITEFISH BAND, ASKING IF LUMBERERS HAVE THE RIGHT TO REMOVE BUILDINGS WHICH THEY HAVE BUILT, FROM THE RESERVE. RG 10 VOL. 2710 FILE # 143,216 PART 0 REEL # C-11267	1893
CACOUNA		
	CACOUNA RESERVE - AGENT A. LE BEL REPORTING WHAT HE BELIEVES TO BE AN UNFAIR PRACTICE IN THE DISTRIBUTION OF MONEY TO THE VARIOUS AMALECITE BANDS AT RIVIERE DU LOUP, RIMOUSKI AND LEVIS RG 10 VOL. 1985 FILE # 6295 PART 0 REEL # C-11128	1876

SUBJECT	FILE NAME	DATES
CACOUNA	CACOUNA RESERVE - PETITION FROM THE BAND REFERRING TO THEIR COMPLAINT AGAINST AGENT ANTOINE LE BEL RG 10 VOL. 2084 FILE # 12,998 PART 0 REEL # C-11153	1879-1881
CACOUNA	CACOUNA AGENCY - RESOLUTIONS OF COUNCIL OF THE AMALECITES OF VIGER REGARDING DISTRIBUTION OF BLANKETS AND INTEREST MONEY RG 10 VOL. 2767 FILE # 153,330 PART 0 REEL # C-12793R	1894
CACOUNA	CACOUNA AGENCY - PAYLIST OF INTEREST DISTRIBUTION TO THE AMALECITES OF VIGER RG 10 VOL. 2769 FILE # 154,495 PART 0 REEL # C-12793R	1894-1895
CACOUNA	VIGER AGENCY - CACOUNA RESERVE - ESTATE OF OLIVE AUBIN RG 10 VOL. 3171 FILE # 409,751 PART 0 REEL # C-9670R	1912
CACOUNA-LAND	CACOUNA RESERVE - SALE OF INDIAN LANDS IN VIGER TOWNSHIP RG 10 VOL. 1986 FILE # 6317 PART 0 REEL # C-11128	1876-1884
CACOUNA-LAND	CACOUNA RESERVE - G.H. DESCHENES SENDING A RETURN OF MONEYS COLLECTED AND AMOUNT DISBURSED FOR LAND SALES IN THE VIGER TOWNSHIP RG 10 VOL. 1988 FILE # 6505 PART 0 REEL # C-11128	1876-1882
CACOUNA-LAND	CACOUNA RESERVE - DEED FROM J.B. POULIOT FOR LOT 34, RANGE 1, VIGER TOWNSHIP RG 10 VOL. 2018 FILE # 8252 PART 0 REEL # C-11135	1877
CADA	MANITOWANING AGENCY - REQUEST FROM THE SERPENT RIVER INDIANS, THAT THE TEACHER MRS. CADA BE REPLACED BY A MALE WHO COULD DOUBLE AS FORMING INSTRUCTOR. RG 10 VOL. 2697 FILE # 141,015 PART 0 REEL # C-11265	1893

SUBJECT	FILE NAME	DATES
CADA MARY		
	MANITOWANING - APPLICATION FROM MARY CADA, TEACHER AT THE SERPENT RIVER INDIAN SCHOOL FOR THE BUILDING OF A NEW RESIDENCE. RG 10 VOL. 2593 FILE # 119,928 PART 0 REEL # C-11246	1892-1893
CADDY E C		
	FORT FRANCES - E.C. CADDY STATING THAT THE CHIEFS ON RAINY RIVER ARE NOT SATISFIED WITH THE LAND CONTAINED IN RESERVES 2, 3, 4, 5 AND 6 RG 10 VOL. 1968 FILE # 5192 PART 0 REEL # C-11123	1875
CADENHEAD JOHN		
	MANITOWANING - WILLIAM PLUMMER INFORMING THE DEPARTMENT OF THE TRANSFER BY JOHN CADENHEAD TO WILLIAM OLIVER OF LOT 4, CONCESSION 6, HOWLAND TOWNSHIP RG 10 VOL. 1888 FILE # 1432 PART 0 REEL # C-11106	1873
CADETTE MICHEL		
	NORTHERN SUPERINTENDENCY - SAULT STE. MARIE - CORRESPONDENCE REGARDING THE GRANTING FOR MINING LOCATION TO MICHEL CADETTE, IN LEY TOWNSHIP RG 10 VOL. 2415 FILE # 85,832 PART 0 REEL # C-11217	1888-1889
CADOT REV FATHER		
	CAPE CROKER AGENCY - COMPLAINT OF W.B. MCGREGOR, HEAD CHIEF, REV. FATHER CADOT ROMAN CATHOLIC MISSIONARY AND JOHN NELSON, METHODIST MISSIONARY REGARDING CERTAIN EVANGELISTS ON THE RESERVE WITHOUT AUTHORITY. RG 10 VOL. 3107 FILE # 311,430 PART 0 REEL # C-11325	1907
CADOTTE		
	SAULT STE. MARIE - COMPLAINT OF CHIEF MICHEL CADOTTE OF THE GARDEN RIVER BAND THAT A SON OF GEORGE B. CORBIERE OF THE BATCHEWANA BAND IS BUILDING A HOME ON CADOTTE FAMILY PROPERTY. RG 10 VOL. 3032 FILE # 234,630 PART 0 REEL # C-11314	1901
CADOTTE CHIEF MICHEL		
	SAULT STE. MARIE - COMPLAINT OF CHIEF MICHEL CADOTTE OF THE GARDEN RIVER BAND THAT A SON OF GEORGE B. CORBIERE OF THE BATCHEWANA BAND IS BUILDING A HOME ON CADOTTE FAMILY PROPERTY. RG 10 VOL. 3032 FILE # 234,630 PART 0 REEL # C-11314	1901

SUBJECT	FILE NAME	DATES
CADY ISAAC	WESTERN SUPERINTENDENCY, 2ND DIVISION - STRATHROY - MOSES BURCH, THE LOCATEE OF THE W 1/2 OF THE E 1/2 OF THE N 1/2 OF LOT 5, RANGE 2, CARADOC RESERVE, DESIRES TO OBTAIN HIS SHARE OF THE RENT MONEY PAID BY THE TENANT, ISAAC CADY RG 10 VOL. 2443 FILE # 92,771 PART 0 REEL # C-11222	1889
CAHGAHKE	MANITOWAMING AGENCY - APPLICATION FOR A GRANT FOR CAHGAHKE OF THE WHITE FISH LAKE BAND RG 10 VOL. 2398 FILE # 82,386 PART 0 REEL # C-11214	1888
CAHILL PATRICK	SIX NATIONS RESERVE - REQUEST FROM J.T. GILKISON FOR PATENT FOR PATRICK CAHILL FOR LOT B, BRANTFORD EAST OF WILKE'S TRACT RG 10 VOL. 1908 FILE # 2345 PART 0 REEL # C-11109	1873
CAHILL PATRICK	SIX NATIONS RESERVE - CORRESPONDENCE CONCERNING A PATENT TO PATRICK CAHILL OF LOT 5, WILKES TRACT, BRANTFORD TOWNSHIP RG 10 VOL. 1915 FILE # 2663 PART 0 REEL # C-11110	1870-1874
CAHILL THOMAS	SIX NATIONS RESERVE - REQUEST FOR THE ABATEMENT OF INTEREST TO THE ASSIGNEE OF THOMAS CAHILL FOR E 1/2 S 1/2 LOT 11, CON 2, SENECA TOWNSHIP RG 10 VOL. 2072 FILE # 10,749 PART 0 REEL # C-11150	1878
CAHILL THOMAS	SIX NATIONS RESERVE - D. THOMPSON M.P. RETURNS A PATENT ERRONEOUSLY MADE OUT TO THOMAS CAHILL FOR E 1/2 OF S 1/2 LOT 11, CON 2, EAST OF THE STONEY CREEK ROAD, SENECA TOWNSHIP RG 10 VOL. 2129 FILE # 25,326 PART 0 REEL # C-11164	1880
CAHKEBISHQUAI	NORTHERN SUPERINTENDENCY, 1 DIVISION - MANITOWANING - MRS. FARLING ALIAS CAHKEBISHQUAI CLAIMING HER ARREARS OF ANNUITY MONEY RG 10 VOL. 2476 FILE # 98,793 PART 0 REEL # C-11227	1889

SUBJECT	FILE NAME	DATES
CAIMOSHAMEG THOMAS		
	MANITOWANING - APPLICATION FROM SUPERINTENDENT JAMES. C. PHIPPS FOR AN ADVANCE OF $4.00 IN FAVOR OF THOMAS CAIMOSHAMEG, FROM HIS ROBINSON TREATY ANNUITY FOR 1891.	1891-1893
	RG 10 VOL. 2555 FILE # 113,047 PART 0 REEL # C-11238	
CAIN JOHN		
	CAPE CROKER AGENCY - APPLICATION, FROM JOHN CAIN TO PURCHASE LOT 53, CON. 1, NORTH OF CENTRE DIAGONAL, AMABEL TOWNSHIP.	1893
	RG 10 VOL. 2673 FILE # 134,656 PART 0 REEL # C-11261	
CAIN W C		
	TREATY NO. 9 - JAMES BAY TREATY - FILE CONTAINS NUMEROUS COPIES OF PHOTOGRAPHS SHOWING INDIANS ON VARIOUS POSTS, H.B.C. POSTS, BUILDINGS ETC. REPORTS OF COMMISSIONERS W.C. CAIN AND H.N. AWREY, 1930, REGARDING ADHESIONS TO TREATY 9, (MAP OF NORTHERN ONTARIO SHOWING ADHESIONS TO TREATY NINE, C.1930)	1906-1930
	RG 10 VOL. 3034 FILE # 235,225 PART 3 REEL # C-11314	
CAIN WILLIAM		
	CAPE CROKER AND SAUGEEN RESERVES - WILLIAM CAIN REQUESTING A PATENT FOR LOT 19, CON. 8, AMABEL TOWNSHIP	1875
	RG 10 VOL. 1968 FILE # 5249 PART 0 REEL # C-11123	
CAITAGEGOBE CHIEF		
	THESSALON RIVER RESERVE - REQUEST BY CHIEFS CAITAGEGOBE AND KEWOUKONCE THAT THEIR RESERVE BE ENLARGED AND THAT THEY HAVE THE EXCLUSIVE RIGHT OF FISHING	1879
	RG 10 VOL. 2089 FILE # 13,599 PART 0 REEL # C-11154	
CAITOWAI ANTOINE		
	MANITOWANING AGENCY - RESOLUTION OF THE WIKWEMIKONG COUNCIL, MANITOULIN ISLAND UNCEDED, TO GRANT $60.00 TO ANTOINE CAITOWAI WHO SUFFERED FIRE LOSSES	1896-1897
	RG 10 VOL. 2887 FILE # 181,237 PART 0 REEL # C-11292	
CALBY ERNEST B		
	CAPE CROKER AGENCY - APPLICATION OF JOHN GAWLEY AND ERNEST B. CALBY TO PURCHASE LOTS WEST OF BURY ROAD IN LINDSAY TOWNSHIP	1895-1899
	RG 10 VOL. 2819 FILE # 167,296 PART 0 REEL # C-11282	

SUBJECT	FILE NAME	DATES
CALDER MALCOLM	MANITOWANING - SALE TO MALCOLM CALDER OF LOT 14, CON. 5, GORDON TOWNSHIP AND TO PETER MOWAT OF LOTS 16, 17, 18, CON. 4, GORDON TOWNSHIP RG 10 VOL. 2101 FILE # 17,986 PART 0 REEL # C-11157	1879-1880
CALDWELL CHIEF PETER	ST. REGIS RESERVE - CHIEF PETER CALDWELL OF CORNWALL ISLAND INQUIRES WHETHER HE HAS ANY SAY IN THE ISSUING OF ORDERS ON THE FALL ANNUITY RG 10 VOL. 2113 FILE # 20,887 PART 0 REEL # C-11160	1880
CALDWELL DR	MUD & RICE LAKE AGENCY - REQUISITION FROM THE MISSISSAUGAS OF MUD LAKE TO PAY DR. CALDWELL FOR ATTENDING TO MRS. MARGARET JOHNSTONE RG 10 VOL. 2321 FILE # 64,162 PART 0 REEL # C-11201	1885
CALDWELL DR	MUD & RICE LAKE AGENCY - CORRESPONDENCE REGARDING DR. CALDWELL'S ACCOUNT FOR ATTENDING TO JOSHUA BROWN OF CHEMONG LAKE RG 10 VOL. 2336 FILE # 68,078 PART 0 REEL # C-11203	1886
CALDWELL JOHN	WESTERN SUPERINTENDENCY, 2ND DIVISION - STRATHROY - CORRESPONDENCE REGARDING JOHN CALDWELL, MEMBER OF THE CHIPPEWAS OF THE THAMES, CUTTING OUT A ROAD ALLOWANCE ON THE CARADOC RESERVE. RG 10 VOL. 2448 FILE # 94,022 PART 0 REEL # C-11222	1889
CALDWELL MOSES	WALPOLE ISLAND AGENCY - CORRESPONDENCE RELATIVE TO THE PROPOSED PURCHASE OF A STEAM THRESHING MACHINE BY JOSEPH ISAACS AND MOSES CALDWELL OF THE POTAWATOMIES OF WALPOLE ISLAND RG 10 VOL. 2637 FILE # 129,028 PART 0 REEL # C-11254	1892
CALDWELL MOSES	WALPOLE ISLAND AGENCY - ELECTIONS OF THE CHIPPEWAS AND POTAWATOMIES AND CHARGES BROUGHT AGAINST COUNCILLOR MOSES CALDWELL BY MARY STURGEON RG 10 VOL. 2785 FILE # 156,468-24 PART 0 REEL # C-12793R	1895-1901

SUBJECT	FILE NAME	DATES
CALDWELL WILLIAM		
	ALNWICK AGENCY - RESOLUTION TO PAY ACCOUNT OF DR. WILLIAM CALDWELL OF PETERBOROUGH RG 10 VOL. 2813 FILE # 165,203 PART 0 REEL # C-11282	1895-1896
CALEB NANCY		
	CARADOC AGENCY - CORRESPONDENCE REGARDING THE GUARDIANSHIP OF THE GRANDCHILDREN OF THE LATE NANCY CALEB RG 10 VOL. 2289 FILE # 57,414-2 PART 0 REEL # C-12781R	1885-1889
CALEDONIA		
	CALEDONIA AGENCY - CORRESPONDENCE REGARDING THE CUSTODY OF THE CHILDREN OF JOHN HURLBURT AND ANNIE HURLBURT RG 10 VOL. 2247 FILE # 48,052 PART 0 REEL # C-12780R	1888
CALEDONIA		
	CALEDONIA AGENCY - CORRESPONDENCE REGARDING WOOD CUTTING ON THE RESERVE AT PORT MIDWAY (SKETCH) RG 10 VOL. 2258 FILE # 51,002 PART 0 REEL # C-11189	1888-1890
CALEDONIA-LAND		
	CALEDONIA, NOVA SCOTIA - CORRESPONDENCE REGARDING THE OWNERSHIP OF LOT NO. 7 WHICH BELONGED TO THE LATE ABRAHAM PEALE. RG 10 VOL. 2188 FILE # 37,728 PART 0 REEL # C-11176	1887
CALEDONIA-LAND		
	CALEDONIA, N.S. - CORRESPONDENCE REGARDING A LAND DISPUTE BETWEEN FRANCIS KEMPTON & FRANCIS CHARLES, AN INDIAN RG 10 VOL. 2234 FILE # 45,310 PART 0 REEL # C-11185	1883
CALHOUN JOHN		
	NEW CREDIT RESERVE - SALE TO JOHN CALHOUN OF LOT 33, CON B, ETOBICOKE TOWNSHIP AND ASSIGNMENT BY ALEXANDER CARD TO HENRY BOULTON OF PART OF LOT 36, CON A ETOBICOKE TOWNSHIP RG 10 VOL. 2006 FILE # 7811 PART 0 REEL # C-11133	1877-1881

SUBJECT	FILE NAME	DATES
CALIB NANCY		
	CARADOC AGENCY - REQUEST FROM JAMES ALLOWAY, THAT HE BE ALLOWED TO OCCUPY THE LATE NANCY CALIB'S HOUSE ON S. 1/2 OF LOT 9, RANGE 3, CARADOC RESERVE RG 10 VOL. 2395 FILE # 81,622 PART 0 REEL # C-11214	1887
CALLENDER AUSTIN		
	CAPE CROKER AND SAUGEEN RESERVES - SUPERINTENDENT WILLIAM PLUMMER RECOMMENDS THAT THE SALE TO AUSTIN CALLENDER OF LOT 21, CON 3 EAST OF BURY ROAD, EASTNOR TOWNSHIP, BE CANCELLED AND THAT A PATENT BE GRANTED TO MARTHA INGRAM RG 10 VOL. 2044 FILE # 9006 PART 0 REEL # C-11142	1877-1878
CALLON ALONZA		
	SIX NATIONS AGENCY - CORRESPONDENCE REGARDING THE LEASE OF LOT 51, RIVER RANGER IN ONONDAGA TOWNSHIP IN THE NAMES OF GEORGE D. STYRES, HAMILTON MCKELVEY, JAMES HENRY BAKER, ALONZA CALLON AND WILLIAM MILLS (COPIES OF LEASES) RG 10 VOL. 2766 FILE # 153,199 PART 0 REEL # C-11276	1894-1902
CAMACHEAU VINCENT		
	PIERREVILLE AGENCY - CORRESPONDENCE REGARDING THE ESTATE OF VINCENT CAMACHEAU, A MEMBER OF THE ABENAKIS BAND. RG 10 VOL. 2176 FILE # 36,399 PART 0 REEL # C-12779R	1882-1897
CAMERAND OLIVER		
	NORTHERN SUPERINTENDENCY, 3RD DIVISION - SAULT STE. MARIE - ASSIGNMENT OF THE SW 1/4, LOT 33, EASTERN PORTION OF THE THESSALON FROM LOUIS LEDESER TO OLIVER CAMERAND. RG 10 VOL. 2465 FILE # 96,180 PART 0 REEL # C-11225	1889
CAMERON		
	ANDERDON RESERVE - CAMERON AND HOLMSTEAD WISH TO INSPECT PAPERS RELATIVE TO LOT 139, CONCESSION 1, SANDWICH TOWNSHIP RG 10 VOL. 1878 FILE # 982 PART 0 REEL # C-11105	1872
CAMERON		
	ANDERDON RESERVE - CAMERON AND CLEARY REPRESENTING THE HEIRS OF JOHN MCGUIGAN REQUEST INFORMATION CONCERNING WEST 1/2, LOTS 13 AND 14, CONCESSION 8, ANDERDON TOWNSHIP RG 10 VOL. 1918 FILE # 2792 PART 0 REEL # C-11111	1874-1875

SUBJECT	FILE NAME	DATES
CAMERON	SIX NATIONS RESERVE - CAMERON, MCMICHAEL AND HOPKINS REQUESTING THAT A PATENT BE ISSUED TO DONALD MILLOY FOR PART OF LOT 73, RIVER FRONT, BURTCH TRACT, BRANTFORD TOWNSHIP RG 10 VOL. 1947 FILE # 4263 PART 0 REEL # C-11118	1875
CAMERON	ANDERDON RESERVE - CAMERON AND CASWELL ENCLOSING CERTIFICATE OF THE HEIR AND DEVISEE COMMISSION CONCERNING THE W. 1/2 LOTS 13, 14, CON. 8, ANDERDON TOWNSHIP AND A PETITION OF THE MCGUIGAN HEIRS RG 10 VOL. 1958 FILE # 4693 PART 0 REEL # C-11121	1875
CAMERON	MORAVIAN RESERVE - REQUEST BY SOLICITORS CAMERON, MCMICHAEL AND HOSKINS FOR CERTAIN PAPERS RELATING TO THE PATENT TO WILLIAM GORDON FOR LOT 18, R.R. ZONE TOWNSHIP RG 10 VOL. 1972 FILE # 5513 PART 0 REEL # C-11124	1875
CAMERON	SIX NATIONS RESERVE - BARRISTERS CAMERON, MCMICHAEL AND HOSKINS REQUESTING THAT THE ASSIGNMENTS OF LOT 51, CON 1, CAYUGA BE TURNED OVER TO THEM IN ORDER TO PROVE TITLE OF THE NELLES HEIRS BEFORE THE HEIR AND DEVISEE COMMISSION RG 10 VOL. 1991 FILE # 6734 PART 0 REEL # C-11129	1876
CAMERON	ANDERDON RESERVE - BARRISTERS, CAMERON AND CASWELL REQUESTING A PATENT TO W 1/2 LOT 13, CON 8, ANDERDON TOWNSHIP RG 10 VOL. 2005 FILE # 7744 PART 0 REEL # C-11132	1877
CAMERON ALEXANDER	MORAVIAN RESERVE - WILLIAM MACGREGOR M.P., ENCLOSING TAX DEEDS OF ALEXANDER CAMERON FOR E 1/2, LOT 11, AND LOT 14, CON. 10, LOT 18, CON. 11 AND LOT 2, CON. 14, ORFORD TOWNSHIP, ALSO REQUESTING A REMISSION OF INTEREST RG 10 VOL. 1925 FILE # 3131 PART 0 REEL # C-11112	1874

SUBJECT	FILE NAME	DATES
CAMERON ALEXANDER	MORAVIAN RESERVE - LETTER FROM THE DEPARTMENT TO WILLIAM MCKINLEY STATING THAT LOT 2, CON. 14, ORFORD TOWNSHIP HAS BEEN ASSIGNED TO ALEXANDER CAMERON RG 10 VOL. 1956 FILE # 4574 PART 0 REEL # C-11120	1875
CAMERON ALEXANDER	ST. REGIS AGENCY - APPLICATION OF ALEXANDER CAMERON FOR A PATENT TO LOT 6, CON. 6, LOTS 6 AND 7, CON. 7 AND LOT 5C, CON. 9 IN DUNDEE TOWNSHIP (LEASE OF LOT 6, CON. 6 BETWEEN THE ST. REGIS CHIEFS AND JOHN CAMERON DATED 4 OCTOBER 1836; COPY OF LEASE BETWEEN THE ST. REGIS CHIEFS AND DAVID THOMPSON DATED 18 NOVEMBER 1819; COPY OF LEASE BETWEEN THE ST. REGIS CHIEFS AND ALEXANDER MCMILLAN DATED 21 AUGUST 1824). RG 10 VOL. 3050 FILE # 238,777 PART 0 REEL # C-11316	1901
CAMERON ALEXANDER	ST. REGIS AGENCY - ESTATE OF THE LATE DONALD CAMERON AND APPLICATION OF ALEXANDER CAMERON FOR A PATENT TO LOTS 4C, CON. 8 AND 4A AND 5B, CON. 9, IN DUNDEE TOWNSHIP (COPY OF WILL, QUIT CLAIM DEEDS) RG 10 VOL. 3104 FILE # 308,330 PART 0 REEL # C-9667R	1907
CAMERON ALLAN	MANITOWANING - APPLICATION BY ALLAN CAMERON TO RENT GRASSLAND ON LOTS 26, 27 AND 29, CON 10, ALLAN TOWNSHIP RG 10 VOL. 2013 FILE # 7933 PART 0 REEL # C-11134	1877
CAMERON ARCHIBALD	CAPE CROKER AGENCY - APPLICATIONS BY ARCHIBALD CAMERON AND JAMES SHUTE TO PURCHASE LOTS 2 AND 3, CON. 3, WEST OF BURY ROAD IN LINDSAY TOWNSHIP RG 10 VOL. 2794 FILE # 157,413 PART 0 REEL # C-11279	1894-1897
CAMERON D	MANITOWANING AGENCY - APPLICATION BY D. CAMERON TO PURCHASE LOT 29, CON. 19, CARNARVON TOWNSHIP. RG 10 VOL. 3210 FILE # 520,644 PART 0 REEL # C-11340	1919

SUBJECT	FILE NAME	DATES
CAMERON DONALD	ST. REGIS AGENCY - ESTATE OF THE LATE DONALD CAMERON AND APPLICATION OF ALEXANDER CAMERON FOR A PATENT TO LOTS 4C, CON. 8 AND 4A AND 5B, CON. 9, IN DUNDEE TOWNSHIP (COPY OF WILL, QUIT CLAIM DEEDS) RG 10 VOL. 3104 FILE # 308,330 PART 0 REEL # C-9667R	1907
CAMERON DOUGALD	MANITOWANING AGENCY - APPLICATION OF DOUGALD CAMERON TO PURCHASE LOT 20, CON. 17 IN CARNARVON TOWNSHIP RG 10 VOL. 2887 FILE # 181,394 PART 0 REEL # C-11292	1896-1897
CAMERON DOUGALD	GORE BAY AGENCY - ASSIGNMENT FROM DOUGALD CAMERON TO A. SYMON RESPECTING LOT 26, CON. 13, COCKBURN ISLAND. RG 10 VOL. 3089 FILE # 281,214 PART 0 REEL # C-11322	1905
CAMERON HARRIET FRANCES	ST. REGIS AGENCY - APPLICATION OF HARRIET FRANCES (PARKER) CAMERON FOR A PATENT TO LOTS IN DUNDEE TOWNSHIP, ST. REGIS RESERVE AND ESTATE OF THE LATE ALLEN LINCOLN (WILL) RG 10 VOL. 3075 FILE # 261,200 PART 0 REEL # C-9667R	1903
CAMERON J K	HIAWATHA RESERVE - REQUEST OF J.K. CAMERON TO PURCHASE RAINY OR MIDDLE JOINT ISLAND IN RICE LAKE RG 10 VOL. 1884 FILE # 1245-1 PART 0 REEL # C-11106	1873
CAMERON JOHN	SAUGEEN RESERVE - APPLICATION OF JOHN CAMERON TO PURCHASE PARK LOTS BAND C ON NORTH SHORE OF THE RIVER, VILLAGE OF SAUGEEN RG 10 VOL. 1857 FILE # 68 PART 0 REEL # C-11103	1872
CAMERON JOHN	SAUGEEN RESERVE - STATEMENT AND RETURN OF TIMBER AND STAVES CUT BY JOHN CAMERON IN ST. EDMUNDS TOWNSHIP RG 10 VOL. 1910 FILE # 2445 PART 0 REEL # C-11109	1873

SUBJECT	FILE NAME	DATES
CAMERON JOHN	CAPE CROKER AND SAUGEEN RESERVES - APPLICATION BY JOHN CAMERON TO PURCHASE LOTS 153 TO 175 INCLUSIVE ON WEST SIDE OF ANDERSON ST., TOWNPLOT OF BROOKE RG 10 VOL. 1971 FILE # 5447 PART 0 REEL # C-11124	1875
CAMERON JOHN	CAPE CROKER AGENCY - CORRESPONDENCE REGARDING A PAYMENT ALLEGED TO HAVE BEEN MADE BY JOHN CAMERON IN 1877 FOR THE S 1/2 OF LOT 31, CON 9, KEPPEL TOWNSHIP RG 10 VOL. 2315 FILE # 62,715 PART 0 REEL # C-11200	1885
CAMERON JOHN	ST. REGIS AGENCY - APPLICATION FROM JOHN CAMERON FOR PATENTS COVERING LOTS 4 AND 5, RANGE 1, AND LOT 4, BROKEN FRONT, TOWNSHIP OF DUNDEE RG 10 VOL. 2649 FILE # 131,389 PART 0 REEL # C-11257	1892
CAMERON JOHN	ST. REGIS AGENCY - APPLICATION OF ALEXANDER CAMERON FOR A PATENT TO LOT 6, CON. 6, LOTS 6 AND 7, CON. 7 AND LOT 5C, CON. 9 IN DUNDEE TOWNSHIP (LEASE OF LOT 6, CON. 6 BETWEEN THE ST. REGIS CHIEFS AND JOHN CAMERON DATED 4 OCTOBER 1836; COPY OF LEASE BETWEEN THE ST. REGIS CHIEFS AND DAVID THOMPSON DATED 18 NOVEMBER 1819; COPY OF LEASE BETWEEN THE ST. REGIS CHIEFS AND ALEXANDER MCMILLAN DATED 21 AUGUST 1824). RG 10 VOL. 3050 FILE # 238,777 PART 0 REEL # C-11316	1901
CAMERON JOHN A	ST. REGIS AGENCY - COMPLAINTS REGARDING THE RENTING TO JOHN A. CAMERON OF SUSY ISLAND IN THE ST. LAWRENCE RIVER. RG 10 VOL. 2683 FILE # 137,383 PART 0 REEL # C-11263	1893
CAMERON JOHN D	CAPE CROKER RESERVE - JOHN D. CAMERON REQUESTING TO BUY CERTAIN LOTS IN THE TOWNPLOT OF BROOKE (SKETCH INCLUDED) RG 10 VOL. 1897 FILE # 1841 PART 0 REEL # C-11107	1873
CAMERON JOSEPH	SAUGEEN AGENCY - CORRESPONDENCE REGARDING THE SALE OF A HOUSE BY JAMES BESITO TO JOSEPH CAMERON RG 10 VOL. 3251 FILE # 600,477 PART 0 REEL # C-11349	1935-1940

SUBJECT	FILE NAME	DATES
CAMERON M C	CAPE CROKER RESERVE - M.C. CAMERON INQUIRING AS TO THE OWNERSHIP OF LOT 24, WEST OF GOULD STREET AND SOUTH OF DIVISION STREET, TOWNPLOT OF WIARTON RG 10 VOL. 1864 FILE # 346 PART 0 REEL # C-11104	1872
CAMERON M C	CAPE CROKER RESERVE - M.C. CAMERON REQUESTING THAT A PATENT BE ISSUED IN HIS FAVOUR FOR LOT 24, WEST OF GOULD STREET AND SOUTH OF DIVISION STREET, WIARTON RG 10 VOL. 1900 FILE # 1986 PART 0 REEL # C-11107	1873
CAMERON M F	CAPE CROKER AGENCY - PATENTS FOR LOTS IN BROOKE OWNED BY MRS. M.F. CAMERON. RG 10 VOL. 2155 FILE # 31,432 PART 0 REEL # C-11170	1881
CAMERON MALCOLM	MANITOWANING AGENCY - CANCELLATION OF SALE OF LOT 16, CON. 3, IN HOWLAND TOWNSHIP IN THE NAME OF MALCOLM CAMERON AND RESALE TO JOHN JOSEPH BARNHART RG 10 VOL. 2766 FILE # 153,081 PART 0 REEL # C-11275	1894-1897
CAMERON MARTHA FOREST	CAPE CROKER AND SAUGEEN RESERVES - APPLICATION BY MARTHA FOREST CAMERON FOR LOTS 154-176 ANDERSON ST, 153-175 FINDEN ST, TOWNPLOT OF BROOKE RG 10 VOL. 2102 FILE # 18,437 PART 0 REEL # C-11158	1880-1881
CAMERON O K	GORE BAY - APPLICATION FOR A PATENT TO O.K. CAMERON FOR LOT 14, CON 10, GORDON TOWNSHIP RG 10 VOL. 2078 FILE # 11,448 PART 0 REEL # C-11152	1879
CAMERON O K	GORE BAY - LAND AGENT CHARLES SAVAGE SENDS THE PAY FOR LOT 3, CON 8 GORDON TOWNSHIP AND THE ASSIGNMENT O.K. CAMERON TO JAMES KINNEY RG 10 VOL. 2141 FILE # 29,330 PART 0 REEL # C-11167	1881

SUBJECT	FILE NAME	DATES
CAMERON WILLIAM	CAPE CROKER AGENCY - CORRESPONDENCE REGARDING WILLIAM CAMERON'S APPLICATION FOR A LICENSE TO CUT TIMBER ON LOT 13, CON 2, NORTH OF CENTRE DIAGONAL, KEPPEL TOWNSHIP RG 10 VOL. 2324 FILE # 65,882 PART 0 REEL # C-11201	1886
CAMERON WILLIAM	ST. REGIS AGENCY - APPLICATION FOR PATENT FROM WILLIAM CAMERON FOR LOT 5, CON. 7, DUNDEE TOWNSHIP. RG 10 VOL. 2672 FILE # 134,528 PART 0 REEL # C-11260	1893
CAMMIDGE CHRISTOPHER	CAPE CROKER AND SAUGEEN RESERVES - REQUEST BY CHRISTOPHER CAMMIDGE FOR A PATENT TO LOT 3, CON 17, KEPPEL TOWNSHIP RG 10 VOL. 1982 FILE # 6222 PART 0 REEL # C-11127	1876
CAMP JOHN	SIX NATIONS RESERVE - CLAIM OF SEVERAL SIX NATIONS INDIANS FOR LAND LEFT BY ONE JOHN CAMP THROUGH LAWYER JOHN START RG 10 VOL. 1910 FILE # 2426 PART 0 REEL # C-11109	1872-1874
CAMPBELL	RICE AND MUD LAKES AGENCY - CORRESPONDENCE REGARDING A LAND PATENT TO A MR. CAMPBELL OF GEORGETOWN, ONTARIO RG 10 VOL. 3056 FILE # 248,200 PART 0 REEL # C-11317	1902
CAMPBELL A	HEADQUARTERS - TELEGRAM FROM A. CAMPBELL TO WILLIAM SPRAGGE CONCERNING APPOINTMENT OF INDIAN COMMISSIONERS RG 10 VOL. 1900 FILE # 2012 PART 0 REEL # C-11107	1873
CAMPBELL A R	SAULT STE. MARIE - APPLICATION FOR A PATENT FROM A.R. CAMPBELL FOR NE 1/4 SEC 5 AND SE 1/4 SEC 17, LAIRD TOWNSHIP RG 10 VOL. 2127 FILE # 24,351 PART 0 REEL # C-11164	1880-1881
CAMPBELL ALEXANDER	CAPE CROKER AGENCY - APPLICATION FROM ALEXANDER CAMPBELL TO PURCHASE LOT NO. 28, CON. 3, WEST OF BURY ROAD, ST. EDMUND TOWNSHIP. RG 10 VOL. 2618 FILE # 124,869 PART 0 REEL # C-11250	1892

SUBJECT	FILE NAME	DATES
CAMPBELL ALEXANDER	MANITOWANING - WILL OF THE LATE ALEXANDER CAMPBELL RELATIVE TO LOTS NO. 23 AND 24, CON. 3 AND LOT NO. 24, CON. 4, CARNARVON TOWNSHIP. RG 10 VOL. 2619 FILE # 125,432 PART 0 REEL # C-12788R	1892-1903
CAMPBELL ALEXANDER	MANITOWANING - APPLICATION OF ALEXANDER CAMPBELL FOR AN EXTENSION OF TIME TO PAY THE ARREARS DUE ON LOT NO. 25, CON. 8, BILLINGS TOWNSHIP. RG 10 VOL. 2643 FILE # 129,818 PART 0 REEL # C-11256	1892
CAMPBELL ALEXANDER	CAPE CROKER AGENCYAPPLICATIONS FROM JOHN WEBB AND ALEXANDER CAMPBELL TO PURCHASE LOT 27, CON. 4, WEST OF BURY ROAD ST EDMUNDS TOWNSHIP. RG 10 VOL. 2669 FILE # 134,016 PART 0 REEL # C-11260	1893
CAMPBELL ALEXANDER C	ALNWICK AGENCY - SALE OF ISLAND 28A, EAST OF TIDD'S ISLAND IN THE ST. LAWRENCE RIVER TO ALEXANDER C. CAMPBELL OF OTTAWA, ONTARIO. RG 10 VOL. 2724 FILE # 144,001-170 PART 0 REEL # C-11270	1895-1908
CAMPBELL ANGUS	CARADOC RESERVE - ANGUS CAMPBELL REQUESTS THE DISMISSAL OF AGENT THOMAS GORDON RG 10 VOL. 2090 FILE # 14,143 PART 0 REEL # C-11155	1879
CAMPBELL ANNIE	SAULT STE MARIE - (GARDEN RIVER) - CORRESPONDENCE, REPORTS, MINUTES OF INVESTIGATIONS, AND DETAILED EVIDENCE REGARDING THE MINING DISPUTE BETWEEN ANNIE CAMPBELL AND JOHN F. GOETZ RESPECTING THE SW 1/4 OF SECTION 6, FENWICK TOWNSHIP (PLANS) RG 10 VOL. 2892 FILE # 181,609-117 PART 0 REEL # C-11293	1901-1903
CAMPBELL ANNIE	SAULT STE MARIE - (GARDEN RIVER) - APPLICATION OF ANNIE CAMPBELL (324) FOR A MINING LOCATION IN DUNCAN TOWNSHIP RG 10 VOL. 2894 FILE # 181,609-175 PART 0 REEL # C-11293	1905-1906

SUBJECT	FILE NAME	DATES
CAMPBELL ARCHIBALD HAMILTON	PARRY SOUND SUPERINTENDENCY - CORRESPONDENCE REGARDING THE SALE TO ARCHIBALD HAMILTON CAMPBELL, OF ISLANDS A & B, LONGUISSA BAY, GIBSON TOWNSHIP (SKETCHES) RG 10 VOL. 2394 FILE # 81,181 PART 1 REEL # C-11213	1887-1960
CAMPBELL C J	MIDDLE RIVER RESERVE - NOVA SCOTIA - C.J. CAMPBELL SEARCHING FOR PROOF OF PURCHASE FOR LAND HE OBTAINED FROM THE NOVA SCOTIA GOVERNMENT PRIOR TO CONFEDERATION RG 10 VOL. 1996 FILE # 6993-1 PART 0 REEL # C-11130	1883-1884
CAMPBELL CALVIN	GORE BAY AGENCY - APPLICATION OF ROBERT L. FOX AND CALVIN CAMPBELL TO PURCHASE LOTS 35, 36 AND 37, CON. 5 IN ROBINSON TOWNSHIP. RG 10 VOL. 3026 FILE # 229,120 PART 0 REEL # C-11313	1900-1907
CAMPBELL CATHERINE EMILY	ALNWICK AGENCY - SALE OF ISLAND 18A IN THE ST. LAWRENCE RIVER TO MRS. CATHERINE EMILY CAMPBELL. RG 10 VOL. 3038 FILE # 236,725-17 PART 0 REEL # C-11315	1901
CAMPBELL COLIN	NORTHERN SUPERINTENDENCY - 1ST DIVISION - MANITOWANING - INQUIRIES FROM COLIN CAMPBELL AND THE CHURCH SOCIETY CONCERNING MILL SITES 2 AND 3, SHEGUIANDAH TOWNSHIP RG 10 VOL. 1900 FILE # 1991 PART 0 REEL # C-11107	1873
CAMPBELL COLIN	GARDEN RIVER RESERVE - REQUEST BY COLIN CAMPBELL THAT SALE OF MINING LOCATION 30 H BE MADE TO GILBERT B. WEEKS OF BROOKLYN NEW YORK RG 10 VOL. 1954 FILE # 4461 PART 0 REEL # C-11120	1875
CAMPBELL COLIN	GARDEN RIVER RESERVE - APPLICATION BY COLIN CAMPBELL TO PURCHASE MINING LOCATION 32 H. FIELD NOTES BY PROVINCIAL LAND SURVEYOR ISAAC TRAYNOR RG 10 VOL. 1967 FILE # 5171 PART 0 REEL # C-11123	1875

SUBJECT	FILE NAME	DATES
CAMPBELL COLIN	GARDEN RIVER RESERVE - APPLICATION BY COLIN CAMPBELL TO PURCHASE MINING LOCATION U RG 10 VOL. 1967 FILE # 5172 PART 0 REEL # C-11123	1875
CAMPBELL COLIN	GARDEN RIVER RESERVE - APPLICATION BY COLIN CAMPBELL TO PURCHASE MINING LOCATION 33H ON THE UNSURRENDERED LAND RG 10 VOL. 1968 FILE # 5244 PART 0 REEL # C-11123	1875-1876
CAMPBELL COLIN	GARDEN RIVER RESERVE - COLIN CAMPBELL REQUESTS INSTRUCTIONS ON HOW TO GET PERMISSION TO MAKE A ROAD THROUGH THE RESERVE RG 10 VOL. 1989 FILE # 6557 PART 0 REEL # C-11129	1876
CAMPBELL COLIN	GARDEN RIVER RESERVE - APPLICATION BY COLIN CAMPBELL TO PURCHASE MINING LOCATIONS 50, 51, 52, AND 53 H RG 10 VOL. 1999 FILE # 7232 PART 0 REEL # C-11131	1876
CAMPBELL COLIN	GARDEN RIVER RESERVE - APPLICATION BY COLIN CAMPBELL TO PURCHASE A MINING LOCATION W.S.W. FROM LOCATION Y 18 RG 10 VOL. 2000 FILE # 7319 PART 0 REEL # C-11131	1876
CAMPBELL COLIN	GARDEN RIVER RESERVE - APPLICATION OF COLIN CAMPBELL FOR A MINING LOCATION LYING SOUTH OF LOCATION 30H RG 10 VOL. 2000 FILE # 7331 PART 0 REEL # C-11131	1876-1877
CAMPBELL COLIN	GARDEN RIVER RESERVE - APPLICATION BY COLIN CAMPBELL TO PURCHASE MINING LOCATION 40H (PLAN ENCLOSED) RG 10 VOL. 2001 FILE # 7373 PART 0 REEL # C-11132	1876-1913
CAMPBELL COLIN	GARDEN RIVER RESERVE - APPLICATION BY COLIN CAMPBELL FOR HIS PATENT TO MINING LOCATION 50 H GARDEN RIVER (PLAN) RG 10 VOL. 2090 FILE # 14,156 PART 0 REEL # C-11155	1879

SUBJECT	FILE NAME	DATES
CAMPBELL D H	NEW CREDIT RESERVE - D.H. CAMPBELL REQUESTS A PLAN OF THE INDIAN RESERVE AT THE CREDIT RIVER AND FOR INFORMATION CONCERNING PATENTED LOTS A, B, C, D, E, F, G AND H WHICH DO NOT APPEAR ON THE PLAN RG 10 VOL. 2116 FILE # 21,970 PART 0 REEL # C-11161	1880
CAMPBELL DAN	SAULT STE. MARIE - (GARDEN RIVER) - APPLICATIONS OF PETER R. WRIGHT (111, 116) AND DAN CAMPBELL ON BEHALF OF HATTIE CAMPBELL (322) FOR MINING LOCATIONS IN DUNCAN TOWNSHIP RG 10 VOL. 2889 FILE # 181,609-46 PART 0 REEL # C-11292	1897-1906
CAMPBELL DAN	SAULT STE. MARIE - (GARDEN RIVER) - APPLICATION OF DAN CAMPBELL FOR A MINING LOCATION IN KARS TOWNSHIP RG 10 VOL. 2894 FILE # 181,609-179 PART 0 REEL # C-11293	1906
CAMPBELL DANIEL	MANITOWANING - J.C. PHIPPS REPORTING THAT 100,000 FEET OF LUMEBER WERE ILLEGALLY CUT ON LOTS 1 AND 2, WEST RANGE GORDON TOWNSHIP, BY DANIEL CAMPBELL RG 10 VOL. 1989 FILE # 6547 PART 0 REEL # C-11129	1876-1882
CAMPBELL DAVID	SIX NATIONS RESERVE - REQUEST BY DAVID CAMPBELL AND ENSIGN BUCK FOR PATENTS TO GORE LOT 47, CON. 3, BRANTFORD TOWNSHIP RG 10 VOL. 1936 FILE # 3680 PART 0 REEL # C-11115	1874
CAMPBELL DONALD	GORE BAY AGENCY - APPLICATION OF DONALD CAMPBELL TO PURCHASE LOT 25, CON. 1 IN BURPEE TOWNSHIP. RG 10 VOL. 3071 FILE # 257,300 PART 0 REEL # C-11320	1903
CAMPBELL DOUGAL	MANITOWANING AGENCY - APPLICATION BY DOUGAL CAMPBELL TO PURCHASE LOT 18, CON 13, CARNARVON TOWNSHIP RG 10 VOL. 3190 FILE # 472,387 PART 0 REEL # C-11337	1915

SUBJECT	FILE NAME	DATES
CAMPBELL DOUGALD	NORTHERN SUPERINTENDENCY, 1 DIVISION - MANITOWANING - APPLICATION OF DOUGALD CAMPBELL FOR A VALUATION OF THE TIMBER ON LOT NO 1, CON 13, TOWNSHIP OF CARNARVON. RG 10 VOL. 2479 FILE # 99,470 PART 0 REEL # C-11227	1889
CAMPBELL DOUGALL	MANITOWANING AGENCY - SALE TO DOUGALL CAMPBELL OF LOTS 24, 25 AND 26, CON. 18, LOT 4, CON. 14, CARNARVON TOWNSHIP RG 10 VOL. 3206 FILE # 517,094 PART 0 REEL # C-11340	1918
CAMPBELL EDWARD	SIX NATIONS RESERVE - JONES BROTHERS, SOLICITORS REQUESTING TO KNOW THE AMOUNT DUE BY EDWARD CAMPBELL FOR LOTS 12, 13, 14 S. SIDE, BRANT STREET, VILLAGE OF CAYUGA RG 10 VOL. 1938 FILE # 3870 PART 0 REEL # C-11116	1874
CAMPBELL EDWARD C	SIX NATIONS RESERVE - J.T. GILKISON SENDING AFFIDAVITS ENABLING EDWARD C. CAMPBELL TO RECEIVE A PATENT FOR LOT 7, EAST SIDE, ONEIDA STREET, VILLAGE OF CAYUGA RG 10 VOL. 1907 FILE # 2315 PART 0 REEL # C-11109	1873
CAMPBELL EDWARD C	SIX NATIONS RESERVE - APPLICATION BY EDWARD C. CAMPBELL THROUGH D. THOMPSON M.P. FOR LOTS 12, 13, 14 SOUTH SIDE OF BRANT STREET, TOWN OF CAYUGA RG 10 VOL. 1933 FILE # 3434 PART 0 REEL # C-11114	1874
CAMPBELL ELIZA JANE	GORE BAY AGENCY - APPLICATION FOR PATENT BY ELIZA JANE CAMPBELL FOR LOT 32, CON 8, BURPEE TOWNSHIP RG 10 VOL. 2322 FILE # 64,407 PART 0 REEL # C-11201	1885
CAMPBELL EWAN	SAULT STE. MARIE - (GARDEN RIVER) - APPLICATIONS OF EWAN CAMPBELL (118), JOHN TEMPLE (206), SAMUEL MCLEOD (280), JOHN MCKERNEY (312) AND LACHLAN PETER MORRISON (364) FOR MINING LOCATIONS IN DUNCAN TOWNSHIP RG 10 VOL. 2889 FILE # 181,609-51 PART 0 REEL # C-11292	1899-1907

SUBJECT	FILE NAME	DATES
CAMPBELL F A		
	MANITOWANING AGENCY - APPLICATION OF F.A. CAMPBELL TO PURCHASE LOTS 13 AND 14, CON. "B" IN SHEGUIANDAH TOWNSHIP RG 10 VOL. 2951 FILE # 201,461 PART 0 REEL # C-11302	1898
CAMPBELL FRANCES ALLEN		
	PENETANGUISHENE AGENCY - SALE OF ISLANDS 136, 136A AND 136B OPPOSITE GIBSON TOWNSHIP IN GEORGIAN BAY TO MISS FRANCES ALLEN CAMPBELL OF TORONTO RG 10 VOL. 2871 FILE # 176,296-195 PART 0 REEL # C-11290	1912
CAMPBELL GEORGE		
	NORTHERN SUPERINTENDENCY, 3RD DIVISION - SAULT STE. MARIE - CORRESPONDENCE REGARDING THE ASSIGNMENT FROM J.R. BROWNSCOMBE TO GEORGE STURGEON, OF THE SE 1/4 LOT NO. 23, TOWNSHIP OF FENWICK WHICH WAS LATER ASSIGNED TO GEORGE CAMPBELL. RG 10 VOL. 2469 FILE # 97,206 PART 0 REEL # C-11226	1889
CAMPBELL H C		
	HALIFAX COUNTY, NOVA SCOTIA - MR. H.C. CAMPBELL WISHING TO EXCHANGE A PIECE OF LAND IN HIS POSSESSION FOR THE GRAND LAKE RESERVE RG 10 VOL. 3150 FILE # 356,077 PART 0 REEL # C-11331	1909-1911
CAMPBELL HATTIE		
	SAULT STE. MARIE - (GARDEN RIVER) - APPLICATIONS OF PETER R. WRIGHT (111, 116) AND DAN CAMPBELL ON BEHALF OF HATTIE CAMPBELL (322) FOR MINING LOCATIONS IN DUNCAN TOWNSHIP RG 10 VOL. 2889 FILE # 181,609-46 PART 0 REEL # C-11292	1897-1906
CAMPBELL HATTIE		
	SAULT STE MARIE - (GARDEN RIVER) - APPLICATIONS OF NEIL CAMPBELL (191), HATTIE CAMPBELL, ANNA D. STANLEY, F.M. MCCARTHY AND ALICE M. ROOT FOR MINING LOCATIONS IN FENWICK TOWNSHIP RG 10 VOL. 2891 FILE # 181,609-114 PART 0 REEL # C-11293	1901-1905
CAMPBELL HATTIE		
	SAULT STE. MARIE - (GARDEN RIVER) - APPLICATION OF HATTIE CAMPBELL (340) FOR MINING LOCATIONS IN KARS AND LEY TOWNSHIPS RG 10 VOL. 2894 FILE # 181,609-180 PART 0 REEL # C-11293	1906

SUBJECT	FILE NAME	DATES
CAMPBELL ISAAC	GORE BAY - CLAIM BY ISAAC CAMPBELL TO LOTS 24 AND 25, CON 2, MILLS TOWNSHIP RG 10 VOL. 2090 FILE # 14,446 PART 0 REEL # C-11155	1879
CAMPBELL ISAAC	NORTHERN SUPERINTENDENCY, 1 DIVISION - MANITOWANING - APPLICATION OF ISAAC CAMPBELL THE OWNER OF LOT NO. 18, WATER STREET, GORE BAY, TO PURCHASE THE WATER LOT THEREOF. RG 10 VOL. 2468 FILE # 96,976 PART 0 REEL # C-11225	1889
CAMPBELL J H MAYNE	TORONTO - REQUEST FROM J.H. MAYNE CAMPBELL, BARRISTER, FOR A LIST OF ANY INDIAN LANDS IN THE DISTRICT OF MUSKOKA AND PARRY SOUND WHICH HAVE BEEN PURCHASED, RESERVED OR SET APART FOR RELIGIOUS PURPOSES FOR THE CHURCH OF ENGLAND RG 10 VOL. 2372 FILE # 75,313 PART 0 REEL # C-11210	1887
CAMPBELL JAMES	SAULT STE. MARIE - GARDEN RIVER RESERVE - WILLIAM VAN ABBOTT REPORTING THE SALE OF SEVERAL LOTS IN MACDONALD TOWNSHIP TO JAMES CAMPBELL RG 10 VOL. 1971 FILE # 5460 PART 0 REEL # C-11124	1875
CAMPBELL JAMES	SAULT STE MARIE - (GARDEN RIVER) - APPLICATIONS OF ELIE BOISSONEAU (203) AND JAMES CAMPBELL (323) FOR MINING LOCATIONS IN DUNCAN TOWNSHIP RG 10 VOL. 2892 FILE # 181,609-122 PART 0 REEL # C-11293	1901-1906
CAMPBELL JEANETTE B	GARDEN RIVER RESERVE - APPLICATION BY JEANETTE B. CAMPBELL TO PURCHASE 400 ACRES OF UNSURVEYED LAND RG 10 VOL. 1938 FILE # 3776 PART 0 REEL # C-11115	1874
CAMPBELL JOHN	CAPE CROKER AND SAUGEEN RESERVES - JOHN GILLIES REQUESTING THAT A PATENT BE ISSUED TO JOHN CAMPBELL FOR LOT 35, CON 19, KEPPEL TOWNSHIP RG 10 VOL. 1982 FILE # 6242 PART 0 REEL # C-11127	1876

SUBJECT	FILE NAME	DATES
CAMPBELL JOHN	ANDERDON RESERVE - BARRISTER DUNCAN DOUGALL ENCLOSES AN ASSIGNMENT FROM DAVID PORTER TO JOHN CAMPBELL FOR N 1/2 LOT 6, CON 8 ANDERDON TOWNSHIP RG 10 VOL. 2083 FILE # 12,355 PART 0 REEL # C-11153	1879-1887
CAMPBELL JOHN	WESTERN SUPERINTENDENCY, 1 DIVISION - SARNIA - LAND RETURN FOR THE MONTH OF AUGUST IN FAVOUR OF THE WYANDOTS OF ANDERDON TOWNSHIP PATENT OF THE N 1/2 OF LOT 6, CON 8, TOWNSHIP OF ANDERDON TO JOHN CAMPBELL. RG 10 VOL. 2476 FILE # 98,835 PART 0 REEL # C-11227	1889
CAMPBELL JOHN R	CARADOC AGENCY - AGREEMENT BETWEEN JOHN R. CAMPBELL AND GEORGE FISHER SENIOR, ALSO BETWEEN JOHN R. CAMPBELL AND WILLARD WILLEY TO LEASE LOT 8, CON. 4 ON THE CARADOC RESERVE RG 10 VOL. 2881 FILE # 178,967 PART 0 REEL # C-11291	1896-1903
CAMPBELL JOSEPH	CARADOC AGENCY - ACCOUNT OF JOSEPH CAMPBELL AGAINST BETSEY RILEY OF THE CHIPPEWAS OF THE THAMES. RG 10 VOL. 3021 FILE # 223,500 PART 0 REEL # C-11312	1900
CAMPBELL JOSEPH	CAPE CROKER AGENCY - SALE OF LOT 12, CON. 5, EAST OF BURY ROAD, ALBEMARLE TOWNSHIP SOLD TO DR. HIRAM WIGLE AND ASSIGNED TO JOSEPH CAMPBELL. RG 10 VOL. 3026 FILE # 228,899 PART 0 REEL # C-11313	1900-1914
CAMPBELL MICHAEL	NORTHERN SUPERINTENDENCY - SAULT STE. MARIE - REPORT OF SALE TO MICHAEL CAMPBELL, OF E. 1/2 OF S.W. 1/4, SECTION 24, FENWICK TOWNSHIP RG 10 VOL. 2388 FILE # 79,802 PART 0 REEL # C-11212	1887
CAMPBELL NANCY S	NORTHERN SUPERINTENDENCY, 3RD DIVISION - SAULT STE. MARIE - TRANSFER FROM LUCY C. BENNETT TO NANCY S. CAMPBELL OF THE NE 1/4 OF LOT 21, WESTERN PORTION OF THESSALON TOWNSHIP. RG 10 VOL. 2465 FILE # 96,144 PART 0 REEL # C-11225	1889

SUBJECT	FILE NAME	DATES
CAMPBELL NEIL	SIX NATIONS RESERVE - APPLICATION BY NEIL CAMPBELL TO PURCHASE LOT 35, CON 2, NORTH CAYUGA TOWNSHIP, NORTH OF THE GRAND RIVER RG 10 VOL. 2025 FILE # 8617 PART 0 REEL # C-12777R	1877-1885
CAMPBELL NEIL	SAULT STE. MARIE - (GARDEN RIVER) - APPLICATIONS OF SAMUEL BIRON (114) CHARLES W. COWLES, NEIL CAMPBELL AND ELIZABETH, JOHN, PATRICK AND JEREMIAH MOHER FOR MINING LOCATIONS IN FENWICK TOWNSHIP RG 10 VOL. 2889 FILE # 181,609-49 PART 0 REEL # C-11292	1897-1907
CAMPBELL NEIL	SAULT STE. MARIE - (GARDEN RIVER) - APPLICATION OF DAVID AND CHARLES RANSON (122), JOHN C. BYRNE (223), NEIL CAMPBELL (298) AND JOHN MCKERNEY (357), FOR MINING LOCATIONS IN KEHOE TOWNSHIP RG 10 VOL. 2889 FILE # 181,609-53 PART 0 REEL # C-11292	1899-1908
CAMPBELL NEIL	SAULT STE. MARIE - (GARDEN RIVER) - APPLICATION OF NEIL CAMPBELL (157) FOR A MINING LOCATION IN MEREDITH TOWNSHIP RG 10 VOL. 2890 FILE # 181,609-87 PART 0 REEL # C-11292	1900
CAMPBELL NEIL	SAULT STE. MARIE - (GARDEN RIVER) - APPLICATION OF NEIL CAMPBELL (151) FOR A MINING LOCATION IN MEREDITH TOWNSHIP RG 10 VOL. 2890 FILE # 181,609-81 PART 0 REEL # C-11292	1900-1902
CAMPBELL NEIL	SAULT STE MARIE - (GARDEN RIVER) - APPLICATION OF NEIL CAMPBELL (186) FOR A MINING LOCATION IN FENWICK TOWNSHIP AND ASSIGNMENT FROM CAMPBELL TO DAVID MORAN RG 10 VOL. 2891 FILE # 181,609-111 PART 0 REEL # C-11293	1901-1902
CAMPBELL NEIL	SAULT STE MARIE - (GARDEN RIVER) - APPLICATION OF NEIL CAMPBELL (190) FOR A MINING LOCATION IN FENWICK TOWNSHIP RG 10 VOL. 2891 FILE # 181,609-113 PART 0 REEL # C-11293	1901-1902

SUBJECT	FILE NAME	DATES
CAMPBELL NEIL	SAULT STE MARIE - (GARDEN RIVER) - APPLICATIONS OF NEIL CAMPBELL (191), HATTIE CAMPBELL, ANNA D. STANLEY, F.M. MCCARTHY AND ALICE M. ROOT FOR MINING LOCATIONS IN FENWICK TOWNSHIP RG 10 VOL. 2891 FILE # 181,609-114 PART 0 REEL # C-11293	1901-1905
CAMPBELL NEIL	SAULT STE MARIE - (GARDEN RIVER) - APPLICATIONS OF ELLA F. STEADLEY (192), NEIL CAMPBELL, EDGAR D. STANLEY, WILLIAM D. CLARK AND ANNE C. TUXBURY FOR MINING LOCATIONS IN FENWICK TOWNSHIP RG 10 VOL. 2891 FILE # 181,609-115 PART 0 REEL # C-11293	1901-1906
CAMPBELL NEIL	SAULT STE MARIE - (GARDEN RIVER) - APPLICATIONS OF CAROLYN SUPE (236) NEIL CAMPBELL AND FRANK ROOT (273) FOR MINING LOCATIONS IN FENWICK TOWNSHIP RG 10 VOL. 2893 FILE # 181,609-146 PART 0 REEL # C-11293	1902-1904
CAMPBELL P M	MANITOWANING AGENCY - APPLICATION FROM P.M. CAMPBELL TO BUY PIC NIC ISLAND NEAR LITTLE CURRENT (SKETCH). RG 10 VOL. 2155 FILE # 31,235 PART 0 REEL # C-11170	1881
CAMPBELL PETER	CLAIM OF PETER CAMPBELL FOR $20 PAID TO S.P. FAIRBANKS TOWARDS 200 ACRES OF LAND AT MALAGAWATCH NOVA SCOTIA RG 10 VOL. 2061 FILE # 9864 PART 0 REEL # C-11147	1878
CAMPBELL PETER MCLEAN	MANITOWANING AGENCY - REQUEST, FROM PETER MCLEAN CAMPBELL, FOR A DUPLICATE PATENT FOR PICNIC ISLAND AT LITTLE CURRENT ON GEORGIAN BAY RG 10 VOL. 2384 FILE # 78,972 PART 0 REEL # C-11212	1887
CAMPBELL REVEREND A R	SAULT STE. MARIE - LAND AGENT WILLIAM VAN ABBOTT REPORTING THE SALE OF THE W 1/2 OF NW 1/4 SEC 9, LAIRD TOWNSHIP TO REVEREND A.R. CAMPBELL RG 10 VOL. 2069 FILE # 10,399 PART 0 REEL # C-11149	1878

SUBJECT	FILE NAME	DATES
CAMPBELL ROBERT	GORE BAY - CANCELLATION OF THE SALE TO ROBERT CAMPBELL OF LOTS 13 AND 14, PHIPPS ST WEST, TOWNPLOT OF GORE BAY RG 10 VOL. 2102 FILE # 18,510 PART 0 REEL # C-11158	1880
CAMPBELL ROBERT J	GORE BAY - PATENT TO ROBERT J. CAMPBELL FOR LOT 18, WATER ST., GORE BAY RG 10 VOL. 2141 FILE # 29,564 PART 0 REEL # C-11167	1881-1883
CAMPBELL ROBERT J	GORE BAY AGENCY - APPLICATION FOR SETTLERS LICENSE FROM ROBERT J. CAMPBELL FOR LOT 28, CON. 4, BURPEE TOWNSHIP RG 10 VOL. 2375 FILE # 75,953 PART 0 REEL # C-11210	1887
CAMPBELL ROBERT J	GORE BAY AGENCY - CANCELLATION OF THE SALE OF LOT 30, CON. 6, BURPEE TOWNSHIP AND CHARGE OF ILLEGAL TIMBER CUTTING AGAINST THE ASSIGNEE, ROBERT J. CAMPBELL RG 10 VOL. 2980 FILE # 211,680 PART 0 REEL # C-11305	1899
CAMPBELL THOMAS JOHN	PENETANGUISHENE AGENCY - SALE OF ISLAND NO. 174 IN GEORGIAN BAY OPPOSITE BAXTER TOWNSHIP TO THOMAS JOHN CAMPBELL OF MIDLAND RG 10 VOL. 2868 FILE # 176,296-144A PART 0 REEL # C-11289	1909-1914
CAMPBELL THOMAS P	RAMA RESERVE - ISSUE OF PATENT TO THOMAS P. CAMPBELL FOR LOT 5, N.S. BRANT STREET ORILLIA, ONTARIO RG 10 VOL. 1953 FILE # 4441 PART 0 REEL # C-11120	1875
CAMPBELL WILLIAM	NORTHERN SUPERINTENDENCY - SAULT STE. MARIE - ASSIGNMENT FROM WILLIAM CAMPBELL TO JOSEPH MARSH OF THE S.E. 1/4, SECTION 26, W. 1/2, SECTION 3 AND N.E. 1/4 OF N.E. 1/4, SECTION 3, MACDONALD TOWNSHIP RG 10 VOL. 2352 FILE # 70,755 PART 0 REEL # C-11206	1886

SUBJECT	FILE NAME	DATES
CAMPBELL WILLIAM	NORTHERN SUPERINTENDENCY, 1 DIVISION - MANITOWANING - APPLICATION FROM WILLIAM CAMPBELL REQUESTING THE CANCELLATION OF THE SALE OF LOT NO. 21, CON. 13, TOWNSHIP OF BILLINGS AND THE RESALE MADE TO HIM RG 10 VOL. 2524 FILE # 107,711 PART 0 REEL # C-11234	1890-1892
CAMPBELL WILLIAM	MANITOWANING AGENCY - SALE OF LOT 20, CON. 12, BILLINGS TOWNSHIP TO WILLIAM CAMPBELL RG 10 VOL. 3051 FILE # 241,080 PART 0 REEL # C-11317	1901-1902
CAMPEAU F R E	HEADQUARTERS - OTTAWA - REQUEST FROM F.R.E. CAMPEAU TO PROCURE CERTAIN MEDALS TO COMPLETE HIS CANADIAN COLLECTION. RG 10 VOL. 2677 FILE # 136,182 PART 0 REEL # C-11261	1893
CAMUS JEAN	ABENAKIS OF BECANCOUR - CORRESPONDENCE REGARDING LOUISE GILMAN, WIDOW OF PIERRE KIOLETTE AND WHETHER SHE IS ENTITLED TO LAND ON THE RESERVE AS A RESULT OF HER SECOND MARRIAGE TO A WHITE MAN, JEAN CAMUS RG 10 VOL. 2881 FILE # 179,234 PART 0 REEL # C-11291	1896-1897
CANADA	HEADQUARTERS - LISTS OF MAIN SURRENDERS OF INDIAN LANDS IN CANADA (BUT MAINLY IN ONTARIO) BY THE TRIBES MENTIONED SHOWING THE AREA SURRENDERED, THE LOCATION AND THE CONSIDERATION THEREFORE. (MAPS) RG 10 VOL. 2144 FILE # 29,948 PART 0 REEL # C-11168	1881
CANADA	CIRCULAR TO ALL SUPERINTENDENTS AND AGENTS ACROSS CANADA, AND SUBSEQUENT FEEDBACK REGARDING A BILL WHICH PROPOSES TO GRANT MUNICIPAL GOVERNMENT TO SUFFICIENTLY ADVANCED TRIBES. RG 10 VOL. 2169 FILE # 35,349 PART 0 REEL # C-11173	1882
CANADA	CENSUS OF THE INDIAN POPULATION IN CANADA FOR THE YEAR 1871. RG 10 VOL. 2520 FILE # 107,000X PART 2 REEL # C-11233	1871

SUBJECT	FILE NAME	DATES
CANADA	HEADQUARTERS - ARBITRATION BETWEEN CANADA, QUEBEC AND ONTARIO RELATIVE TO ANNUITIES. RG 10 VOL. 2545 FILE # 111,834 PART 2 REEL # C-11236	1896
CANADA	HEADQUARTERS - ARBITRATION BETWEEN CANADA, QUEBEC AND ONTARIO RELATIVE TO ANNUITIES. RG 10 VOL. 2545 FILE # 111,834 PART 4 REEL # C-11236	1896
CANADA	HEADQUARTERS - AGREEMENT BETWEEN THE GOVERNMENTS OF CANADA AND ONTARIO REGARDING INDIAN RESERVE LANDS. RESOLUTION OF THE UNION COUNCIL OF ONTARIO INDIAN RELATIVE TO HUNTING, FISHING AND TRAPPING IN THE PROVINCE OF ONTARIO. RG 10 VOL. 2547 FILE # 111,834-3 PART 1 REEL # C-11236	1924-1932
CANADA	HEADQUARTERS - CANADA - ACCOUNT OF SUPPLIES ISSUED BY THE HUDSON'S BAY COMPANY TO SICK AND DESTITUTE INDIANS AT VARIOUS RESERVES IN THE FORT WILLIAM AGENCY, GREEN LAKE POST, SASKATCHEWAN AND AT ST. AUGUSTINE, QUEBEC RG 10 VOL. 2990 FILE # 215,517-2 PART 0 REEL # C-11307	1906-1908
CANADA IRON FURNACE CO LTD	PENETANGUISHENE AGENCY - APPLICATION OF THE CANADA IRON FURNACE CO. LTD. OF MONTREAL FOR A LICENSE TO CUT TIMBER ON SEVERAL ISLANDS IN GEORGIAN BAY RG 10 VOL. 2972 FILE # 208,783 PART 0 REEL # C-11305	1899-1900
CANADA SOUTHERN RAILROAD	CARADOC RESERVE - CANADA SOUTHERN RAILROAD REQUESTS A RIGHT-OF-WAY THROUGH INDIAN LAND RG 10 VOL. 1868 FILE # 562 PART 0 REEL # C-11104	1871
CANADA SOUTHERN RAILROAD	ONEIDA RESERVE - CERTAIN MEMBERS OF THE BAND DESIRE TO SELL LAND IN LOT 20, CONCESSION A, DELAWARE TOWNSHIP TO THE CANADA SOUTHERN RAILROAD RG 10 VOL. 1893 FILE # 1698 PART 0 REEL # C-11107	1873

SUBJECT	FILE NAME	DATES
CANADA SOUTHERN RAILWAY	ONEIDAS OF THE THAMES RESERVE - COMPENSATION FOR LAND TAKEN BY THE CANADA SOUTHERN RAILWAY RG 10 VOL. 1869 FILE # 602 PART 0 REEL # C-11104	1872
CANADA SOUTHERN RAILWAY	SIX NATIONS RESERVE - THOMAS BALDWIN INQUIRING IF THE CANADA SOUTHERN RAILWAY PAID THE MONEY FOR THE RIGHTOF-WAY THROUGH LOT 16, CONCESSION 1, NORTH CAYUGA TOWNSHIP RG 10 VOL. 1891 FILE # 1600 PART 0 REEL # C-11106	1873
CANADA SOUTHERN RAILWAY	ONEIDA RESERVE - COMPLAINTS THAT THE CANADA SOUTHERN RAILWAY IS UNLAWFULLY REMOVING GRAVEL FROM THE LAND AND THAT THEY ARE TRESPASSING ON REVEREND A. SICKLE'S PROPERTY RG 10 VOL. 1896 FILE # 1824 PART 0 REEL # C-11107	1873-1875
CANADA-LAND	AGREEMENT BETWEEN THE GOVERNMENTS OF CANADA AND ONTARIO RELATIVE TO THE SALE OR LEASE OF MINING CLAIMS ON INDIAN RESERVES IN ONTARIO. RG 10 VOL. 2547 FILE # 111,834-3 PART 2 REEL # C-11236	1934-1939
CANADIAN BAPTISTE	CAUGHNAWAGA RESERVE - AGENT GEORGES CHERRIER REQUESTS THAT SEWATIS HAIATONNIS (BAPTISTE CANADIAN) BE ALLOWED TO RETAIN A PIECE OF LAND ON THE COMMON RG 10 VOL. 2055 FILE # 9566 PART 0 REEL # C-11145	1878
CANADIAN LIGHT AND POWER COMPANY	CAUGHNAWAGA AGENCY - CORRESPONDENCE REGARDING THE RIGHT OF WAY OF THE CANADIAN LIGHT AND POWER COMPANY ACROSS THE CAUGHNAWAGA RESERVE (MAP) RG 10 VOL. 3165 FILE # 380,535-2 PART 0 REEL # C-11333	1911-1933
CANADIAN NORTHERN ONTARIO RAILWAY CO	NEW CREDIT AGENCY - RIGHT OF WAY - APPLICATION OF THE CANADIAN NORTHERN ONTARIO RAILWAY CO. FOR AUTHORITY TO DIVERT THE PUBLIC ROAD IN LOTS 3 AND 4, RANGE 2, CREDIT RESERVE, TOWNSHIP OF TORONTO RG 10 VOL. 3171 FILE # 413,880 PART 0 REEL # C-11334	1912

SUBJECT	FILE NAME	DATES
CANADIAN OIL		
	PATENT TO THE CANADIAN OIL REFINERY OF LOT 51, SARNIA RESERVE RG 10 VOL. 1932 FILE # 3379 PART 0 REEL # C-11114	1874-1875
CANADIAN PACIFIC RAILWAY		
	HEADQUARTERS - CANADIAN PACIFIC RAILWAY ACCOUNTS WITH THE INDIAN AFFAIRS BRANCH, DEPARTMENT OF MINES AND RESOURCES RG 10 VOL. 2793 FILE # 157,359-15 PART 3 REEL # C-11279	1937-1946
CANADIAN THOMAS		
	CAUGHNAWAGA AGENCY - AGREEMENT BETWEEN JAMES RICE AND LAZARE ROSS AND BETWEEN JOSEPH DIOME AND THOMAS CANADIAN RG 10 VOL. 3188 FILE # 466,289 PART 0 REEL # C-11336	1915-1916
CANADIEN J T		
	CAUGHNAWAGA AGENCY - APPOINTMENT OF J.T. CANADIEN TO THE POSITION OF OFFICIAL WEIGHER AND WHARFINGER ON THE CAUGHNAWAGA RESERVE; ALSO HIS SUBSEQUENT RESIGNATION RG 10 VOL. 3177 FILE # 445,453 PART 0 REEL # C-9671R	1914-1922
CANADIEN JAMES		
	CAUGHNAWAGA AGENCY - CLAIM BY MRS. HORNING TO LAND SOLD BY JAMES CANADIEN TO JOHN PHILIPPS. RG 10 VOL. 3210 FILE # 526,059 PART 0 REEL # C-11340	1919
CANBY BENJAMIN		
	SIX NATIONS RESERVE - GEORGE WEBSTER REQUESTING A COPY OF CAPTAIN BRANT'S LEASE TO BENJAMIN CANBY OF THE GORE OF SOUTH DUMFRIES TOWNSHIP RG 10 VOL. 1904 FILE # 2254 PART 0 REEL # C-11108	1873
CANDEL THOMAS		
	CAPE CROKER AGENCY - APPLICATION FROM THOMAS CANDEL, TO BUY LOT 2, CON. 6, EAST OF BURY ROAD, ALBEMARLE TOWNSHIP RG 10 VOL. 2392 FILE # 80,106 PART 0 REEL # C-11213	1887
CANFIELD RIAL		
	SIX NATIONS RESERVE - DECISION CONCERNING TIMBER CUT ON THE RESERVE BY RIAL CANFIELD RG 10 VOL. 1855 FILE # 26 PART 0 REEL # C-11103	1872

SUBJECT	FILE NAME	DATES
CANOOSE RIVER-LAND	NEW BRUNWWICK WEST - CORRESPONDENCE, REPORTS AND MEMORANDA REGARDING THE SALE OF INDIAN LANDS IN THE PROVINCE, ESPECIALLY IN THE ST. CROIX AND CANOOSE RIVER RESERVES (SKETCHES) RG 10 VOL. 2918 FILE # 187,086-1 PART 0 REEL # C-11298	1895-1914
CANOOSE-LAND	NEW BRUNSWICK WEST - SURRENDER AND SALE OF INDIAN LANDS ON THE CANOOSE AND ST. CROIX RESERVES RG 10 VOL. 2918 FILE # 187,086-2 PART 0 REEL # C-11298	1916-1944
CANOT LOUIS	CAUGHNAWAGA AGENCY - PROPERTY DISPUTE BETWEEN PIERRE GUILLAUME AND LOUIS CANOT RG 10 VOL. 2084 FILE # 12,817 PART 0 REEL # C-11153	1879
CANOT LOUIS	CAUGHNAWAGA AGENCY - CLAIM TO CERTAIN LAND ON THE CAUGHNAWAGA RESERVE BY LOUIS CANOT. RG 10 VOL. 3027 FILE # 230,205 PART 0 REEL # C-11313	1900-1901
CAPE BRETON	CAPE BRETON AGENCY - CORRESPONDENCE REGARDING A MEASLE EPIDEMIC AMONG THE INDIANS AROUND SYDNEY RG 10 VOL. 2262 FILE # 53,392 PART 0 REEL # C-11189	1888-1889
CAPE BRETON COUNTY	APPOINTMENT OF REVEREND A.F. MCGILLIVRAY AS INDIAN AGENT FOR CAPE BRETON COUNTY RG 10 VOL. 1936 FILE # 3713 PART 0 REEL # C-11115	1874-1875
CAPE BRETON-LAND	BADDECK, CAPE BRETON, NOVA SCOTIA - ALLAN MACDONALD ENQUIRES IF THE INDIAN AGENT HAS POWER TO LEASE INDIAN LANDS RG 10 VOL. 1969 FILE # 5330-2 PART 0 REEL # C-11124	1883
CAPE BRETON-LAND	PLANS AND REPORT OF P.H. MORGANS SURVEY OF LOTS RESERVED FOR THE USE OF THE INDIANS OF CAPE BRETON (PLAN) RG 10 VOL. 2072 FILE # 10,669 PART 0 REEL # C-11150	1878

SUBJECT	FILE NAME	DATES
CAPE BRETON-LAND	CAPE BRETON AGENCY - APPLICATION OF PETER KNECHTEL TO PURCHASE LOTS 10 AND 11, CON. 2 WEST OF BURY ROAD IN LINDSAY TOWNSHIP RG 10 VOL. 2830 FILE # 169,515 PART 0 REEL # C-11284	1895-1896
CAPE BRETON-LAND	SYDNEY AGENCY - (CAPE BRETON) - SURRENDER OF THE SYDNEY RESERVE, LYING WITHIN THE TOWN LIMITS OF SYDNEY AND REMOVAL OF THE INDIANS TO ANOTHER LOCATION (PLANS). PHOTOS HAVE BEEN TRANSFERRED TO NATIONAL PHOTOGRAPHY COLLECTION RG 10 VOL. 2925 FILE # 190,094-1 PART 0 REEL # C-11299	1899-1920
CAPE CROKER	CAPE CROKER RESERVE - PROPOSED WHARF IN KEPPEL TOWNSHIP, LOT 38 COLPOYS RANGE RG 10 VOL. 1855 FILE # 10 PART 0 REEL # C-11103	1872
CAPE CROKER	CAPE CROKER RESERVE - VARIOUS PETITIONS CONCERNING SETTLERS REQUESTING REDRESS FOR LAND PURCHASES AND GRANTS FOR ROADS RG 10 VOL. 1857 FILE # 77 PART 0 REEL # C-11103	1872
CAPE CROKER	CAPE CROKER RESERVE - DAVID SAWYER CLAIMS FOR IMPROVEMENTS IN THE TOWNPLOT OF BROOKE RG 10 VOL. 1859 FILE # 121 PART 0 REEL # C-11103	1872
CAPE CROKER	CAPE CROKER RESERVE - W.R. BARTLETT DEPOSITING THE ANNUITY MONEY OF ISAAC WAHBEGEWEENS JR. TO THE CREDIT OF THE CHIPPEWAS OF NAWASH RG 10 VOL. 1878 FILE # 1002 PART 0 REEL # C-11105	1872
CAPE CROKER	CAPE CROKER RESERVE - REQUEST BY THE BAND FOR ASSISTANCE TO BUILD A NEW WHARF AT THE PORTAGE RG 10 VOL. 1880 FILE # 1082 PART 0 REEL # C-11105	1872

SUBJECT	FILE NAME	DATES
CAPE CROKER	CAPE CROKER RESERVE - PETITION FROM THE RESIDENTS OF KEPPEL TOWNSHIP FOR HELP TO BUILD A WHARF AT THE VILLAGE OF OXENDEN RG 10 VOL. 1890 FILE # 1495 PART 0 REEL # C-11106	1873
CAPE CROKER	CAPE CROKER RESERVE - WILLIAM BULL REPORTING THAT THE SNOW IS TOO DEEP FOR HIM TO INSPECT KEPPEL, EASTNOR AND SARAWAK TOWNSHIPS RG 10 VOL. 1891 FILE # 1593 PART 0 REEL # C-11106	1873
CAPE CROKER	CAPE CROKER RESERVE - W.R. BARTLETT TRANSMITTING A CERTIFICATE OF DEPOSIT FOR MONEY RECEIVED FROM CERTAIN NAWASH INDIANS FOR IMPROVEMENTS MADE BY CAUGHNAWAGA INDIANS RG 10 VOL. 1898 FILE # 1897 PART 0 REEL # C-11107	1873
CAPE CROKER	CAPE CROKER RESERVE - W.R. BARTLETT TRANSMITTING A BANK CERTIFICATE FOR ANNUITY MONEY DUE TO ISAAC WAHBEGENEENS RG 10 VOL. 1898 FILE # 1898 PART 0 REEL # C-12777R	1873
CAPE CROKER	W.R. BARTLETT TRANSMITTING PAYLISTS OF DISTRIBUTION FOR SAUGEEN AND CAPE CROKER RESERVES RG 10 VOL. 1901 FILE # 2023 PART 0 REEL # C-12777R	1873
CAPE CROKER	CAPE CROKER RESERVE - INTERPRET OR FRED LAMORANDI,ERE STATING THAT THE INDIANS ARE OPPOSED TO LARGE SUMS BEING PAID TO THE HEADS OF MUNICIPALITIES RG 10 VOL. 1902 FILE # 2093 PART 0 REEL # C-11107	1873
CAPE CROKER	CAPE CROKER RESERVE - REPORT OF DISCONTENT CONCERNING A REDUCTION IN THEIR DISTRIBUTION MONEY RG 10 VOL. 1902 FILE # 2126 PART 0 REEL # C-11107	1873

SUBJECT	FILE NAME	DATES
CAPE CROKER	CAPE CROKER RESERVE - REPORT OF THE DEATH OF CHIEF GEORGE TABIGWON AND HIS WIFE RG 10 VOL. 1914 FILE # 2637 PART 0 REEL # C-11110	1873
CAPE CROKER	CAPE CROKER AND SAUGEEN RESERVES - STATEMENT OF THE EXPENDITURES AND THE BALANCE OF FUNDS REMAINING RG 10 VOL. 1924 FILE # 3029 PART 0 REEL # C-11111	1874
CAPE CROKER	CAPE CROKER RESERVE - REQUESTING A DECISION AS TO WHETHER ANNUITY PAYMENT CAN BE RESTORED TO AN INDIAN GUILTY OF AN OFFENCE ON PROOF OF REPENTANCE RG 10 VOL. 1924 FILE # 3035 PART 0 REEL # C-11111	1874
CAPE CROKER	CAPE CROKER AND SAUGEEN RESERVES - ROBERT MACDONALD APPLYING FOR A REDUCTION IN PRICE ON LOT 11, CON. 18, KEPPEL TOWNSHIP RG 10 VOL. 1926 FILE # 3154 PART 0 REEL # C-11112	1874
CAPE CROKER	CAPE CROKER RESERVE - INDIANS OPPOSED TO GIVE ANY GRANT FROM THEIR FUNDS TO AID A RAILWAY TO WIARTON VILLAGE RG 10 VOL. 1950 FILE # 4423 PART 0 REEL # C-11119	1875
CAPE CROKER	CAPE CROKER AND SAUGEEN RESERVES - APPLICATION FOR A LICENCE BY THE COOK BROTHERS TO CUT TIMBER IN THE TOWNSHIP OF LINDSAY RG 10 VOL. 1951 FILE # 4429 PART 1 REEL # C-11119	1875-1884
CAPE CROKER	CAPE CROKER AND SAUGEEN RESERVES - APPLICATION FOR A LICENCE BY THE COOK BROTHERS TO CUT TIMBER IN THE TOWNSHIP OF LINDSAY RG 10 VOL. 1951 FILE # 4429 PART 2 REEL # C-11119	1882-1884
CAPE CROKER	CAPE CROKER RESERVE - WILLIAM PLUMMER STATING THAT 255 BAND MEMBERS WISH TO BUILD A CHURCH AND REQUEST AN ADVANCE OF $1000 FROM BAND FUND RG 10 VOL. 1956 FILE # 4581 PART 0 REEL # C-11120	1875

SUBJECT	FILE NAME	DATES
CAPE CROKER	CAPE CROKER AND SAUGEEN RESERVES - WILLIAM SMITH DEPUTY MINISTER OF MARINE AND FISHERIES INQUIRING WHETHER A LICENCE HAS BEEN GRANTED TO ANYONE TO CUT DOWN TIMBER IN THE ISLE OF COVES RG 10 VOL. 1956 FILE # 4588 PART 0 REEL # C-11120	1875
CAPE CROKER	CAPE CROKER AND SAUGEEN RESERVES - SUPERINTENDENT WILLIAM PLUMMER ADVISING OF THE SEIZURE OF PINE TIMBER IN AMABEL TOWNSHIP AND REQUESTING INSTRUCTIONS TO HOW HE SHOULD PROCEED RG 10 VOL. 1965 FILE # 5056 PART 0 REEL # C-11123	1875
CAPE CROKER	CAPE CROKER RESERVE - REQUEST OF CHIEF WILLIAM ANGIS THAT CERTAIN INDIANS BE ADDED TO THEIR PAYLIST RG 10 VOL. 1967 FILE # 5168 PART 0 REEL # C-11123	1875
CAPE CROKER	CAPE CROKER RESERVE - COMPLAINT BY CHIEF WILLIAM ANGIS THAT SUPERINTENDENT PLUMMER WISHES TO STRIKE CERTAIN INDIANS OF THE BAND OFF THE PAYLIST RG 10 VOL. 1967 FILE # 5169 PART 0 REEL # C-11123	1875
CAPE CROKER	CAPE CROKER AND SAUGEEN RESERVES - PETITION FROM THE REEVE OF KEPPEL MUNICIPAL COUNCIL FOR REVISION OF TARIFF AND TIMBER DUES AND REMISSION OF INTEREST TO SETTLERS RG 10 VOL. 1968 FILE # 5220 PART 0 REEL # C-11123	1875
CAPE CROKER	CAPE CROKER RESERVE - F. LAMORANDIERE INQUIRING WHETHER AN INDIAN ENGAGED IN BUSINESS OFF THE RESERVE IS DEPRIVED OF HIS PRIVILEGE AS A MEMBER OF THE BAND RG 10 VOL. 1968 FILE # 5253 PART 0 REEL # C-11123	1875
CAPE CROKER	CAPE CROKER AND SAUGEEN RESERVES - PETITION FROM SETTLERS IN EASTNOR TOWNSHIP FOR A GRANT OF MONEY TO ASSIST IN BUILDING A WHARF RG 10 VOL. 1970 FILE # 5376 PART 0 REEL # C-11124	1875

SUBJECT	FILE NAME	DATES
CAPE CROKER	CAPE CROKER RESERVE - REQUISITION FROM THE CHIEFS FOR MONEY TO PAY A MESSENGER RG 10 VOL. 1975 FILE # 5712 PART 0 REEL # C-11125	1875
CAPE CROKER	SUPERINTENDENT WILLIAM PLUMMER TRANSMITTING A REQUISITION FOR SALARIES OF EMPLOYEES OF THE BANDS IN THE CENTRAL SUPERINTENDENCY AND THAT CAPE CROKER HAS HIRED DR. WIGLE AS MEDICAL ATTENDANT RG 10 VOL. 1975 FILE # 5713 PART 0 REEL # C-11125	1875-1880
CAPE CROKER	CAPE CROKER AND SAUGEEN RESERVE - PETITION FROM THE RESIDENTS OF PARK LOTS IN WIARTON AND OLIPHUNT REQUESTING A REMISSION IN INTEREST RG 10 VOL. 1981 FILE # 6152 PART 0 REEL # C-11127	1876
CAPE CROKER	CAPE CROKER AND SAUGEEN RESERVES - JOHN GILLIES M.P. INQUIRING AS TO THE OWNERSHIP AND AMOUNT DUE ON LOT 26, CON B, AMABEL TOWNSHIP RG 10 VOL. 1981 FILE # 6156 PART 0 REEL # C-11127	1876
CAPE CROKER	CAPE CROKER AND SAUGEEN RESERVES - JAMES TELFAR REQUESTS COMPENSATION OF MORE LAND FOR HIS OVERPAYMENT ON LOTS 15, CON 3 AND CON 5, AMABEL TOWNSHIP ALSO LOT 51 HALF MILE STRIP RG 10 VOL. 1981 FILE # 6161 PART 0 REEL # C-11127	1876
CAPE CROKER	CAPE CROKER RESERVE - REVEREND ABNER ELLIOTT (INDIAN) REQUESTING THE PRIVILEGE OF MOVING ABOUT WITHOUT LOSING HIS ANNUITY RG 10 VOL. 1989 FILE # 6536 PART 0 REEL # C-11128	1876
CAPE CROKER	CAPE CROKER RESERVE - REQUISITION FROM THE BAND FOR MONEY TO REPAIR THE ROADS RG 10 VOL. 1989 FILE # 6579 PART 0 REEL # C-11129	1876

SUBJECT	FILE NAME	DATES
CAPE CROKER	CAPE CROKER AND SAUGEEN RESERVES - APPLICATION BY JAMES CATON TO PURCHASE LOTS ON SOMERS, GALE, CARNEY AND FINDEN STREETS IN THE TOWNPLOT OF BROOKE RG 10 VOL. 1996 FILE # 6982 PART 0 REEL # C-11130	1876
CAPE CROKER	CAPE CROKER RESERVE - MONEY CLAIMED BY ONE DOWKE FOR HIS CONTRACT TO BUILD A CHURCH RG 10 VOL. 2000 FILE # 7338 PART 0 REEL # C-11131	1876
CAPE CROKER	CAPE CROKER RESERVE - REQUISITION FOR MONEY TO REPAIR THE WHARF WASHED AWAY IN THE SPRING RG 10 VOL. 2001 FILE # 7365 PART 0 REEL # C-11132	1876-1878
CAPE CROKER	CAPE CROKER RESERVE - DAVID CRADDOCK HAS RESIGNED AS SCHOOL TEACHER AND WILLIAM A. ELIAS IS APPOINTED IN HIS PLACE RG 10 VOL. 2004 FILE # 7704 PART 0 REEL # C-11132	1877
CAPE CROKER	CAPE CROKER RESERVE - F. LAMORANDIERE STATING THAT THERE IS A MOVEMENT TO DEPRIVE DESCENDENTS OF AMERICAN INDIANS OF THEIR RIGHTS AND PRIVILEGES RG 10 VOL. 2013 FILE # 7882 PART 0 REEL # C-11134	1877
CAPE CROKER	CAPE CROKER AND SAUGEEN RESERVES - JOHN GILLIES, M.P., WRITES CONCERNING THE COMPLAINTS OF SETTLERS IN THE SAUGEEN PENINSULA RG 10 VOL. 2015 FILE # 8046 PART 0 REEL # C-11135	1877
CAPE CROKER	CAPE CROKER RESERVE - INDIAN LAND AGENT B.B. MILLER INQUIRES ABOUT THE ADVISABILITY OF INSERTING IN THE OWEN SOUND AND PORT ELGIN NEWSPAPER AN ARTICLE CONCERNING THE REMOVAL OF THE LAND OFFICE FROM TORONTO TO WIARTON RG 10 VOL. 2045 FILE # 9162 PART 0 REEL # C-11143	1878

SUBJECT	FILE NAME	DATES
CAPE CROKER	CAPE CROKER RESERVE - THE MUNICIPAL COUNCIL OF BRUCE COUNTY PETITIONS FOR MONEY TO BUILD A NEW WHARF IN THE VILLAGE OF WIARTON RG 10 VOL. 2048 FILE # 9223 PART 0 REEL # C-11143	1878
CAPE CROKER	CAPE CROKER RESERVE - LETTER FROM THE CHIEFS PROTESTING AGAINST ANY GRANT TOWARDS ROADS THROUGH THE SAUGEEN PENINSULA RG 10 VOL. 2055 FILE # 9506 PART 0 REEL # C-11145	1878
CAPE CROKER	CAPE CROKER AND SAUGEEN RESERVES - REQUEST FROM THE CHIEFS THAT INTEREST MONEY BE PAID SEMI-ANNUALLY RG 10 VOL. 2062 FILE # 9943 PART 0 REEL # C-11147	1878
CAPE CROKER	CAPE CROKER AND SAUGEEN RESERVES - THE MUNICIPAL COUNCIL OF KEPPEL APPLIES FOR A GRANT OF $10,000 TOWARDS THE CONSTRUCTION OF THE STRATFORD AND HURON RAILWAY RG 10 VOL. 2063 FILE # 10,035 PART 0 REEL # C-11147	1878
CAPE CROKER	CAPE CROKER RESERVE - REQUISITION FOR MONEY TO PAY ARREARS OF SALARIES TO SEXTONS RG 10 VOL. 2082 FILE # 12,180 PART 0 REEL # C-11152	1879
CAPE CROKER	CAPE CROKER RESERVE - COLONEL D. TISDALE REQUESTS GOVERNMENT AID IN ESTABLISHING A FERRY AND CONSTRUCTING A WAGON ROAD TO CONNECT WITH THE RAILWAY RG 10 VOL. 2088 FILE # 13,426 PART 0 REEL # C-11154	1879
CAPE CROKER	CAPE CROKER AND SAUGEEN RESERVES - INQUIRY AS TO THE DELAY IN ISSUE OF PATENT TO WILLIAM SWITZER FOR LOTS 24 AND 25, CON 3, EAST OF BURY ROAD, EASTNOR TOWNSHIP RG 10 VOL. 2089 FILE # 13,509 PART 0 REEL # C-11154	1879

SUBJECT	FILE NAME	DATES
CAPE CROKER	CAPE CROKER RESERVE - REQUISITION FROM THE BAND FOR MONEY TO PAY FOR A SET OF BRASS MUSICAL INSTRUMENTS RG 10 VOL. 2092 FILE # 15,319 PART 0 REEL # C-11155	1879
CAPE CROKER	CAPE CROKER AND SAUGEEN RESERVES - CONSTRUCTION OF ROADS IN THE SAUGEEN PENINSULA RG 10 VOL. 2095 FILE # 16,356 PART 0 REEL # C-11156	1868-1931
CAPE CROKER	CAPE CROKER RESERVE - REQUISITION FOR MONEY TO PAY DR. WIGLE FOR MEDICAL SERVICES RG 10 VOL. 2100 FILE # 17,450 PART 0 REEL # C-11157	1879
CAPE CROKER	CAPE CROKER RESERVE - CORRESPONDENCE CONCERNING THE CONSTRUCTION AND MAINTENANCE OF A SCHOOL HOUSE AND COUNCIL HALL RG 10 VOL. 2101 FILE # 18,418 PART 0 REEL # C-11158	1880-1898
CAPE CROKER	CAPE CROKER RESERVE - APPLICATION BY SUPERINTENDENT WILLIAM PLUMMER TO BE RE-IMBURSED FOR MONEY OUT OF HIS POCKET DURING ANNUITY PAYMENTS RG 10 VOL. 2127 FILE # 24,466 PART 0 REEL # C-11164	1880
CAPE CROKER	CAPE CROKER AGENCY - REPORT OF COMPLAINTS AGAINST FRED LAMORANDIN, AN INDIAN WHO WAS ACTED AS SECRETARY AND INTERPRETER FOR 19 YEARS. RG 10 VOL. 2144 FILE # 30,224 PART 0 REEL # C-11168	1881
CAPE CROKER	CAPE CROKER AGENCY - CORRESPONDENCE REGARDING DOCTORS' SALARIES ON THE AGENCY. RG 10 VOL. 2145 FILE # 30,267 PART 0 REEL # C-11168	1881-1909
CAPE CROKER	CAPE CROKER AGENCY - ATTEMPTS BY JAMES WALKER TO BE RE-INSTATED ON THE PAY LISTS OF THE CAPE CROKER BAND. RG 10 VOL. 2145 FILE # 30,301 PART 0 REEL # C-11168	1881-1937

SUBJECT	FILE NAME	DATES
CAPE CROKER	CAPE CROKER AGENCY - CORRESPONDENCE REGARDING A MEDICAL OFFICER FOR THE AGENCY. RG 10 VOL. 2156 FILE # 31,826 PART 0 REEL # C-11170	1881-1884
CAPE CROKER	CAPE CROKER AGENCY - REQUISITION FROM THE CHIEF OF CAPE CROKER FOR A $119.50 EXPENDITURE IN OPENING UP A ROAD THROUGH THE CAPE CROKER RESERVE. RG 10 VOL. 2157 FILE # 31,962 PART 0 REEL # C-11170	1881
CAPE CROKER	CAPE CROKER AGENCY - REQUISITION FROM THE CHIEFS TO PAY FOR A DOMINION FLAG. RG 10 VOL. 2169 FILE # 35,559 PART 0 REEL # C-11173	1882
CAPE CROKER	CAPE CROKER AGENCY - CORRESPONDENCE REGARDING FISHING BY THE SAUGEEN INDIANS OF AMABEL TOWNSHIP. RG 10 VOL. 2171 FILE # 35,970 PART 0 REEL # C-11173	1882
CAPE CROKER	CAPE CROKER AGENCY - CORRESPONDENCE REGARDING TRUST FUNDS AND INDEBTEDNESS. RG 10 VOL. 2171 FILE # 35,973 PART 1A REEL # C-12779R	1894-1900
CAPE CROKER	CAPE CROKER AGENCY - CORRESPONDENCE REGARDING INDIAN INDEBTEDNESS. RG 10 VOL. 2172 FILE # 35,973 PART 2 REEL # C-12779R	1882-1886
CAPE CROKER	CAPE CROKER AGENCY - CORRESPONDENCE AND STATEMENTS REGARDING INDIAN INDEBTEDNESS RG 10 VOL. 2172 FILE # 35,973 PART 3 REEL # C-12779R	1884-1905
CAPE CROKER	CAPE CROKER AGENCY - CORRESPONDENCE REGARDING A STORE OCCUPIED BY W.J. CREIGHTON ON THE CAPE CROKER RESERVE AND INDEBTEDNESS OF INDIANS RG 10 VOL. 2172 FILE # 35,973 PART 4 REEL # C-12779R	1899

SUBJECT	FILE NAME	DATES
CAPE CROKER	CAPE CROKER AGENCY - REQUISITION TO PAY FOR A TOMBSTONE FOR PETER KEEZLING. RG 10 VOL. 2183 FILE # 36,681 PART 0 REEL # C-11175	1882
CAPE CROKER	CAPE CROKER AGENCY - CORRESPONDENCE REGARDING TIMBER RETURNS. RG 10 VOL. 2188 FILE # 38,023 PART 0 REEL # C-11176	1882-1884
CAPE CROKER	CAPE CROKER AGENCY - REQUISITION TO PAY FOR SUNDRY ACCOUNTS. RG 10 VOL. 2189 FILE # 38,185 PART 0 REEL # C-11176	1882
CAPE CROKER	CAPE CROKER AGENCY - CORRESPONDENCE REGARDING THE WIDTH OF THE ROAD ALLOWANCE IN THE TOWNPLOT OF WIARTON RG 10 VOL. 2192 FILE # 38,764 PART 0 REEL # C-11177	1882
CAPE CROKER	CAPE CROKER AGENCY - CORRESPONDENCE AND A 190 PAGE REPORT ON CHARGES BROUGHT AGAINST MR. AGENT JERMYN RG 10 VOL. 2192 FILE # 38,793 PART 3 REEL # C-11177	1889-1899
CAPE CROKER	CAPE CROKER AGENCY - REQUISITION FOR ROAD REPAIRS RG 10 VOL. 2194 FILE # 39,198 PART 0 REEL # C-11177	1882
CAPE CROKER	CAPE CROKER AGENCY - CORRESPONDENCE REGARDING THE PAYMENT OF ANNUITIES RG 10 VOL. 2195 FILE # 39,355 PART 0 REEL # C-12779R	1882-1883
CAPE CROKER	CAPE CROKER AGENCY - CORRESPONDENCE REGARDING T. CURRIE'S REQUEST FOR SPECIAL CONSIDERATION BECAUSE OF EXPENSIVE IMPROVEMENTS WHICH HE HAS FINANCED IN ALBEMARLE TOWNSHIP RG 10 VOL. 2202 FILE # 40,442 PART 0 REEL # C-11179	1882

SUBJECT	FILE NAME	DATES
CAPE CROKER	CAPE CROKER AGENCY - REQUEST FROM THE CHIPPEWAS OF NAWASH TO HAVE THEIR ANNUITY PAYMENTS ON A QUARTERLY, RATHER THAN MONTHLY BASIS RG 10 VOL. 2205 FILE # 41,168 PART 0 REEL # C-11179	1883
CAPE CROKER	CAPE CROKER AGENCY - CORRESPONDENCE REGARDING THE ADMISSION TO TWO HALF-BREED FAMILIES TO THE CAPE CROKER BAND RG 10 VOL. 2207 FILE # 41,653 PART 0 REEL # C-11180	1883
CAPE CROKER	CAPE CROKER AGENCY - CORRESPONDENCE REGARDING THE CONSTRUCTION OF THE PORT ELGIN SCHOOL AT SIDNEY BAY RG 10 VOL. 2207 FILE # 41,650 PART 0 REEL # C-11180	1883-1884
CAPE CROKER	CAPE CROKER AGENCY - RESOLUTIONS OF THE CAPE CROKER BAND IN COUNCIL REGARDING SALARIES, PENSIONS & APPOINTMENT OF COUNCILLORS & OFFICERS RG 10 VOL. 2221 FILE # 43,376 PART 0 REEL # C-11182	1883
CAPE CROKER	CAPE CROKER AGENCY - CORRESPONDENCE; PAYLIST FOR MARCH RG 10 VOL. 2224 FILE # 43,913 PART 0 REEL # C-12780R	1883
CAPE CROKER	CAPE CROKER AGENCY - CORRESPONDENCE REGARDING A LOAN TO PETER JONES KEGEDONCE RG 10 VOL. 2231 FILE # 44,316 PART 0 REEL # C-11184	1883-1885
CAPE CROKER	CAPE CROKER AGENCY - CORRESPONDENCE REGARDING ACCOUNTS OWED TO REVEREND D. DU RANQUET RG 10 VOL. 2232 FILE # 44,587 PART 0 REEL # C-11184	1883
CAPE CROKER	CAPE CROKER AGENCY - REQUISITION FOR SALARIES & PENSIONS FOR SEPTEMBER RG 10 VOL. 2239 FILE # 45,926 PART 0 REEL # C-11185	1883

SUBJECT	FILE NAME	DATES
CAPE CROKER	CAPE CROKER AGENCY - PAYLISTS FOR THE QUARTER ENDING 30 JUNE RG 10 VOL. 2240 FILE # 46,220 PART 0 REEL # C-12780R	1883
CAPE CROKER	CAPE CROKER AGENCY - CORRESPONDENCE; PAYLIST FOR INTEREST DISTRIBUTION FOR THE CHIPPEWAS OF NAWASH RG 10 VOL. 2241 FILE # 46,774 PART 0 REEL # C-12780R	1883
CAPE CROKER	CAPE CROKER AGENCY - ENQUIRY WHY ANNUITY TO THE CAPE CROKER BAND WAS SO SMALL THE LAST PAYMENT RG 10 VOL. 2245 FILE # 47,423 PART 0 REEL # C-11186	1883
CAPE CROKER	CAPE CROKER AGENCY - CORRESPONDENCE; PAYLIST FOR THE CAPE CROKER BAND RG 10 VOL. 2247 FILE # 47,984 PART 0 REEL # C-12780R	1884
CAPE CROKER	CAPE CROKER AGENCY - CORRESPONDENCE REGARDING THE POSITION OF ROAD ALLOWANCE AROUND LAKE HURON RG 10 VOL. 2249 FILE # 48,784 PART 0 REEL # C-11187	1884
CAPE CROKER	CAPE CROKER AGENCY - CORRESPONDENCE REGARDING A CLAIM TO CERTAIN LOTS IN THE TOWNPLOT OF BROOKE RG 10 VOL. 2250 FILE # 49,019 PART 0 REEL # C-11187	1884
CAPE CROKER	CAPE CROKER AGENCY - CORRESPONDENCE REGARDING A PETITION THAT THE WATER FRONT LOTS IN WIARTON NOT BE SOLD RG 10 VOL. 2250 FILE # 49,106 PART 0 REEL # C-11187	1884
CAPE CROKER	CAPE CROKER AGENCY - CORRESPONDENCE REGARDING A PATENT FOR LOT 32, CON 11, KEPPEL TOWNSHIP RG 10 VOL. 2250 FILE # 49,013 PART 0 REEL # C-11187	1884-1885

SUBJECT	FILE NAME	DATES
CAPE CROKER	CAPE CROKER AGENCY - CORRESPONDENCE REGARDING LOTS 31, 33 & 34 CON 5 & LOT 31 CON 6, EAST OF BURY ROAD, ST EDMUND'S TOWNSHIP RG 10 VOL. 2251 FILE # 49,280 PART 0 REEL # C-11187	1884
CAPE CROKER	CAPE CROKER AGENCY - CORRESPONDENCE REGARDING A ROAD FROM THE PORT ELGIN SETTLEMENT RG 10 VOL. 2251 FILE # 49,287 PART 0 REEL # C-11187	1884
CAPE CROKER	CAPE CROKER AGENCY - CORRESPONDENCE REGARDING THE DISTRIBUTION OF INTEREST MONEY RG 10 VOL. 2253 FILE # 49,869 PART 0 REEL # C-12780R	1884
CAPE CROKER	CAPE CROKER AGENCY - REQUEST FROM THE CAPE CROKER INDIAN FOR MONEY FOR ROAD PURPOSES & TO COVER GRAND COUNCIL EXPENSES RG 10 VOL. 2259 FILE # 52,421 PART 0 REEL # C-11189	1884
CAPE CROKER	CORRESPONDENCE & REPORT OF A VISIT TO CAPE CROKER, SIDNEY BAY & PORT ELGIN BY A. DINGMAN, INSPECTOR OF INDIAN AGENCIES & RESERVES RG 10 VOL. 2262 FILE # 53,172 PART 0 REEL # C-11189	1884
CAPE CROKER	CORRESPONDENCE REGARDING A GRAND GENERAL INDIAN COUNCIL TO BE HELD AT CAPE CROKER, 10 SEPTEMBER RG 10 VOL. 2263 FILE # 53,590 PART 0 REEL # C-11190	1884
CAPE CROKER	CAPE CROKER AGENCY - RESOLUTION OF THE CAPE CROKER INDIANS REGARDING SALARIES & PENSIONS RG 10 VOL. 2275 FILE # 55,093 PART 0 REEL # C-11193	1884
CAPE CROKER	CAPE CROKER AGENCY - CORRESPONDENCE REGARDING INTEREST DISTRIBUTION TO THE CAPE CROKER BAND; PAYLIST RG 10 VOL. 2282 FILE # 56,448 PART 0 REEL # C-12781R	1884-1885

SUBJECT	FILE NAME	DATES
CAPE CROKER	CAPE CROKER AGENCY - RESOLUTION FROM THE CAPE CROKER BAND GRANTING RELIEF TO ABRAM SKY RG 10 VOL. 2288 FILE # 57,290 PART 0 REEL # C-11195	1885
CAPE CROKER	CAPE CROKER AGENCY - CORRESPONDENCE REGARDING VARIOUS APPLICATIONS FOR SETTLER'S LICENCE TO CUT TIMBER IN ALBEMARLE & KEPPEL TOWNSHIPS RG 10 VOL. 2289 FILE # 57,555 PART 0 REEL # C-11196	1885
CAPE CROKER	CAPE CROKER AGENCY - REQUISITION FROM THE CAPE CROKER INDIANS TO PAY THE CREIGHTON BROTHERS ACCOUNT RG 10 VOL. 2291 FILE # 58,049 PART 0 REEL # C-11196	1885
CAPE CROKER	CAPE CROKER AGENCY - QUESTION WHETHER THERE IS A ROAD ALLOWANCE BETWEEN THE COLPAY RANGE & CON 26, KEPPEL TOWNSHIP RG 10 VOL. 2291 FILE # 58,086 PART 0 REEL # C-11196	1885
CAPE CROKER	CAPE CROKER AGENCY - CORRESPONDENCE REGARDING THE DESIRE OF THE ROMAN CATHOLIC MEMBERS OF THE CAPE CROKER BAND TO MOVE TO THE WIKWEMIKONG RESERVE BECAUSE OF ALLEGED DISCRIMINATION RG 10 VOL. 2293 FILE # 58,428 PART 0 REEL # C-11196	1885
CAPE CROKER	CAPE CROKER AGENCY - CORRESPONDENCE REGARDING VARIOUS INDIAN OFFICIALS RG 10 VOL. 2294 FILE # 58,719 PART 0 REEL # C-11196	1885-1893
CAPE CROKER	CAPE CROKER AGENCY - REQUISITION FROM THE CAPE CROKER CHIEFS FOR FUNERAL EXPENSES RG 10 VOL. 2299 FILE # 59,566 PART 0 REEL # C-11197	1885
CAPE CROKER	CAPE CROKER AGENCY - APPLICATION FROM A. HEAD & H. MCCARTER TO BUILD A SHINGLE MILL ON THE MARINE ALLOWANCE IN LITTLE PIKE BAY, EASTNOR TOWNSHIP RG 10 VOL. 2301 FILE # 60,310 PART 0 REEL # C-11198	1885

SUBJECT	FILE NAME	DATES
CAPE CROKER	CAPE CROKER AGENCY - CORRESPONDENCE REGARDING LICENCES TO CUT TIMBER RG 10 VOL. 2302 FILE # 60,475 PART 0 REEL # C-11198	1885-1888
CAPE CROKER	CAPE CROKER AGENCY - CORRESPONDENCE REGARDING INTEREST DISTRIBUTION TO THE CHIPPEWAS OF NAWASH RG 10 VOL. 2307 FILE # 60,882 PART 0 REEL # C-12781R	1885
CAPE CROKER	CAPE CROKER AGENCY - PAYLIST OF INTEREST DISTRIBUTION FOR THE CHIPPEWAS OF NAWASH RG 10 VOL. 2311 FILE # 62,080 PART 0 REEL # C-12781R	1885
CAPE CROKER	CAPE CROKER AGENCY - CORRESPONDENCE REGARDING THE PAYING OF ANNUITIES TO THE CAPE CROKER BAND RG 10 VOL. 2316 FILE # 62,912 PART 0 REEL # C-11200	1885-1886
CAPE CROKER	CAPE CROKER AGENCY - CORRESPONDENCE REGARDING THE BEQUEATHING BY THE LATE JOHN SHARP OF LOT 17, CON 1, NORTH OF CENTRE DIAGONAL, KEPPEL TOWNSHIP RG 10 VOL. 2319 FILE # 63,789 PART 0 REEL # C-12781R	1885-1886
CAPE CROKER	CAPE CROKER AGENCY - CORRESPONDENCE REGARDING INTEREST DISTRIBUTION TO THE NAWASH INDIANS RG 10 VOL. 2323 FILE # 65,094 PART 0 REEL # C-12781R	1886
CAPE CROKER	CAPE CROKER AGENCY - CORRESPONDENCE REGARDING AN APPLICATION FOR AN INCREASE IN SALARY FOR FREDERICK LAMORANDIN, SECRETARY & TREASURER OF THE CAPE CROKER BAND RG 10 VOL. 2324 FILE # 65,516 PART 0 REEL # C-11201	1886
CAPE CROKER	CAPE CROKER AGENCY - CORRESPONDENCE REGARDING INTEREST DISTRIBUTION TO THE CHIPPEWAS OF NAWASH RG 10 VOL. 2334 FILE # 67,263 PART 0 REEL # C-12781R	1886

SUBJECT	FILE NAME	DATES
CAPE CROKER	CAPE CROKER AGENCY - CORRESPONDENCE REGARDING A LIGHTHOUSE ERECTED ON TOBERMORY BAY (SKETCHES) RG 10 VOL. 2338 FILE # 68,375 PART 0 REEL # C-11204	1886
CAPE CROKER	CAPE CROKER AGENCY - ENQUIRY ON AN ALLOWANCE FOR A ROAD ON THE WEST SIDE OF LOTS 11 TO 26, GEORGIAN RANGE, KEPPEL TOWNSHIP RG 10 VOL. 2339 FILE # 68,427 PART 0 REEL # C-11204	1886
CAPE CROKER	CAPE CROKER AGENCY - REQUISITIONS FOR SALARIES & PENSIONS FOR THE CAPE CROKER BAND RG 10 VOL. 2340 FILE # 68,741 PART 0 REEL # C-11204	1886-1889
CAPE CROKER	CAPE CROKER AGENCY - CORRESPONDENCE REGARDING A DISPUTE OVER THE CUSTODY OF ELIZABETH JANE AKEWENZE RG 10 VOL. 2341 FILE # 68,782 PART 0 REEL # C-12781R	1886
CAPE CROKER	CAPE CROKER AGENCY - CORRESPONDENCE REGARDING INTEREST DISTRIBUTION TO THE CHIPPEWAS OF NAWASH RG 10 VOL. 2345 FILE # 69,242 PART 0 REEL # C-12782R	1886
CAPE CROKER	CAPE CROKER AGENCY - CORRESPONDENCE REGARDING A GRANT FROM THE CAPE CROKER INDIAN COUNCIL TO HELP PAY FOR REPAIRS TO THE ROAD FROM CAPE CROKER TO WIARTON RG 10 VOL. 2348 FILE # 69,659 PART 0 REEL # C-11206	1886
CAPE CROKER	CAPE CROKER AGENCY - CORRESPONDENCE REGARDING THE RE-ADMISSION OF DAVID BLACK AND FAMILY TO THE CAPE CROKER BAND RG 10 VOL. 2348 FILE # 69,836 PART 0 REEL # C-12782R	1886
CAPE CROKER	CAPE CROKER AGENCY - CORRESPONDENCE AND PUBLICATIONS REGARDING THE GRAND COUNCIL HELD AT CAPE CROKER IN 1884 RG 10 VOL. 2351 FILE # 70,622 PART 0 REEL # C-11206	1886-1887

SUBJECT	FILE NAME	DATES
CAPE CROKER	CAPE CROKER AGENCY - CORRESPONDENCE REGARDING VARIOUS CHARGES BROUGHT AGAINST AGENT J.W. JERMYN BY DIFFERENT PARTIES RG 10 VOL. 2355 FILE # 71,908 PART 0 REEL # C-11207	1886
CAPE CROKER	CAPE CROKER AGENCY - CORRESPONDENCE REGARDING PERSONNEL FOR THE POSITION OF FOREST BAILIFF FOR THE TOWNSHIP OF LINDSAY AND ST. EDMUNDS RG 10 VOL. 2356 FILE # 72,057 PART 0 REEL # C-11207	1886-1912
CAPE CROKER	CAPE CROKER AGENCY - CORRESPONDENCE REGARDING AN ANNUAL SALARY FOR CHIEF WILLIAM MCGREGOR RG 10 VOL. 2357 FILE # 72,549 PART 0 REEL # C-11207	1886
CAPE CROKER	CAPE CROKER AGENCY - CORRESPONDENCE REGARDING THE PROBATE OF THE WILL OF THE LATE AGENT WILLIAM BULL RG 10 VOL. 2363 FILE # 73,131 PART 0 REEL # C-12782R	1886
CAPE CROKER	CAPE CROKER AGENCY - CORRESPONDENCE REGARDING INTEREST DISTRIBUTION TO THE CHIPPEWAS OF NAWASH RG 10 VOL. 2365 FILE # 73,649 PART 0 REEL # C-12782R	1887
CAPE CROKER	CAPE CROKER AGENCY - CORRESPONDENCE REGARDING INTEREST DISTRIBUTION TO THE CHIPPEWAS OF NAWASH RG 10 VOL. 2374 FILE # 75,679 PART 0 REEL # C-12782R	1887
CAPE CROKER	CAPE CROKER AGENCY - CORRESPONDENCE REGARDING AGENT WILLIAM SIMPSON'S COMMISSION FOR LICENSE FEES COLLECTION RG 10 VOL. 2374 FILE # 75,787 PART 0 REEL # C-11210	1887
CAPE CROKER	CAPE CROKER AGENCY - CORRESPONDENCE REGARDING A CHARGE OF SEDUCTION BROUGHT AGAINST STEPHEN ELLIOTT BY LUCY PROULX RG 10 VOL. 2376 FILE # 76,359 PART 0 REEL # C-12782R	1887

SUBJECT	FILE NAME	DATES
CAPE CROKER	CAPE CROKER AGENCY - RESOLUTION OF THE CAPE CROKER INDIANS TO PAY FOR BORING A WELL RG 10 VOL. 2379 FILE # 77,291 PART 0 REEL # C-11211	1887
CAPE CROKER	CAPE CROKER AGENCY - CORRESPONDENCE REGARDING INTEREST DISTRIBUTION TO THE CHIPPEWAS OF NAWASH RG 10 VOL. 2380 FILE # 77,856 PART 0 REEL # C-12782	1887
CAPE CROKER	CAPE CROKER AGENCY - REQUISITIONS FOR PATENTS TO LOTS IN SEVERAL TOWNSHIPS RG 10 VOL. 2381 FILE # 78,069 PART 0 REEL # C-11211	1887
CAPE CROKER	CAPE CROKER AGENCY - CORRESPONDENCE REGARDING INTEREST DISTRIBUTION TO THE CAPE CROKER BAND RG 10 VOL. 2413 FILE # 85,415 PART 0 REEL # C-12783R	1888
CAPE CROKER	CAPE CROKER AGENCY - CORRESPONDENCE REGARDING INCREASED PENSIONS FOR OLD PEOPLE RG 10 VOL. 2414 FILE # 85,535 PART 0 REEL # C-11217	1888
CAPE CROKER	CAPE CROKER AGENCY - CORRESPONDENCE REGARDING INTEREST DISTRIBUTION TO THE CAPE CROKER INDIANS RG 10 VOL. 2422 FILE # 87,166 PART 0 REEL # C-12783R	1888
CAPE CROKER	CAPE CROKER AGENCY - CORRESPONDENCE REGARDING MONETARY AID FOR LUMBER & SHINGLES TO DANIEL ELLIOTT TO BUILD HIS HOUSE RG 10 VOL. 2423 FILE # 87,237 PART 0 REEL # C-11218	1888
CAPE CROKER	CAPE CROKER AGENCY - CORRESPONDENCE REGARDING THE DISTRIBUTION OF INTEREST MONEY TO THE CHIPPEWAS OF CAPE CROKER. ALSO INFORMATION ON THE DISPOSAL OF ABSENTEES' ANNUITIES. RG 10 VOL. 2432 FILE # 89,446 PART 0 REEL # C-12783R	1888-1889

SUBJECT	FILE NAME	DATES
CAPE CROKER	CAPE CROKER AGENCY - REQUEST TO THE DEPARTMENT OF INDIAN AFFAIRS TO GRANT THE SUM OF $20.00 FROM THE BAND'S FUNDS FOR SCHOOL PRIZES. RG 10 VOL. 2439 FILE # 91,337 PART 0 REEL # C-11221	1888
CAPE CROKER	CAPE CROKER AGENCY - CORRESPONDENCE REGARDING THE CAPE CROKER BAND'S FISHING RIGHTS. RG 10 VOL. 2439 FILE # 91,338 PART 0 REEL # C-11221	1888-1910
CAPE CROKER	CAPE CROKER AGENCY - INDIAN AGENT, J.W. JERMYN ASKS THE DEPARTMENT OF INDIAN AFFAIRS TO AUTHORIZED THE PAYMENT OF THE $60.00 LEFT BY THE LATE GEORGE RICHARDS, WHO DIED WITHOUT MAKING A WILL, TO HIS WIDOW AND TO SAVE HER THE EXPENSES OF THE ADMINISTRATION. RG 10 VOL. 2441 FILE # 91,915 PART 0 REEL # C-11221	1888-1889
CAPE CROKER	CAPE CROKER AGENCY - CORRESPONDENCE REGARDING THE PAYMENT OF ANNUITIES TO THE MEMBERS OF THE CAPE CROKER BAND. ALSO A LIST OF THE ABSENTEES. RG 10 VOL. 2441 FILE # 92,100 PART 0 REEL # C-12783R	1889
CAPE CROKER	CAPE CROKER AGENCY - RESOLUTION PASSED IN COUNCIL, ASKING THE DEPARTMENT TO GRANT A LOAN OF $ 25.00 TO HELP CHARLES MEGISS SUPPORT HIS FAMILY. RG 10 VOL. 2446 FILE # 93,361 PART 0 REEL # C-11222	1889
CAPE CROKER	CAPE CROKER AGENCY - REQUISITION FOR $ 66.00 TO PAY THE LUMBER USED TO BUILD SCHOOL AND THE COUNCIL HOUSE. RG 10 VOL. 2446 FILE # 93,445 PART 0 REEL # C-11222	1889-1892
CAPE CROKER	CAPE CROKER AGENCY - CORRESPONDENCE REGARDING THE INTEREST MONEY FOR DISTRIBUTION TO THE CAPE CROKER INDIANS FOR THE QUARTER ENDING THE 31 OF MARCH. RG 10 VOL. 2453 FILE # 94,466 PART 0 REEL # C-12783R	1889

SUBJECT	FILE NAME	DATES
CAPE CROKER	CAPE CROKER AGENCY - MOTION PASSED IN COUNCIL REQUESTING THE DEPARTMENT OF INDIAN AFFAIRS TO GRANT PAUL WAUSSEGEZHICK $25.00 OUT OF THE FUNDS OF THE BAND RG 10 VOL. 2466 FILE # 96,358 PART 0 REEL # C-11225	1889
CAPE CROKER	CAPE CROKER AGENCY - RESOLUTION OF THE COUNCIL OF THE CAPE CROKER BAND REQUESTING THE DEPARTMENT OF INDIAN AFFAIRS TO SANCTION THE ADMITTANCE OF CHARLOTTE TAYLOR INTO THE BAND RG 10 VOL. 2466 FILE # 96,396 PART 0 REEL # C-12784R	1889
CAPE CROKER	CAPE CROKER AGENCY - REQUISITION OF WILLIAM JOHNSTON. A BROTHER-IN-LAW OF THE WALKER CHILDREN NOW AT THE SHINGWAUK AND WAWANOSH HOMES IN SAULT STE. MARIE, TO SEND SOME MONEY OUT OF THEIR ANNUITY TO PAY THEIR FARES HOME WHEN THE SCHOOLS CLOSE FOR THE SUMMER HOLIDAYS RG 10 VOL. 2466 FILE # 96,536 PART 0 REEL # C-11225	1889-1891
CAPE CROKER	CAPE CROKER AGENCY - CORRESPONDENCE REGARDING THE REVISED RULES AND REGULATIONS PASSED BY THE COUNCIL OF THE CHIPPEWAS OF NAWASH AT THE CAPE CROKER RESERVE IN 1889 RG 10 VOL. 2466 FILE # 96,458 PART 0 REEL # C-11225	1889-1923
CAPE CROKER	CAPE CROKER AGENCY - CORRESPONDENCE REGARDING THE DISTRIBUTION OF ANNUITIES TO THE CAPE CROKER BAND FOR THE QUARTER ENDING THE 30 H OF JUNE RG 10 VOL. 2467 FILE # 96,840 PART 0 REEL # C-12784R	1889
CAPE CROKER	CAPE CROKER AGENCY - CORRESPONDENCE REGARDING THE PROPOSED INCREASE OF SALARIES FOR THE OFFICERS OF THE CAPE CROKER BAND RG 10 VOL. 2467 FILE # 96,832 PART 0 REEL # C-11225	1889-1890
CAPE CROKER	CAPE CROKER AGENCY - INDIAN AGENT J.W. JESMYN ACKNOWLEDGING THE RECEIPT OF THE INTEREST MONEY FOR DISTRIBUTION TO THE MEMBERS OF THE CAPE CROKER BAND FOR THE QUARTER ENDING THE 30 H OF SEPTEMBER. RG 10 VOL. 2479 FILE # 99,564 PART 0 REEL # C-11227	1889

SUBJECT	FILE NAME	DATES
CAPE CROKER	CAPE CROKER AGENCY - CORRESPONDENCE REGARDING THE ERECTION OF A SAW-MILL ON THE RESERVE. ALSO CORRESPONDENCE CONCERNING OTHER VARIOUS MATTERS. RG 10 VOL. 2481 FILE # 99,934 PART 0 REEL # C-11227-11228	1889-1902
CAPE CROKER	CAPE CROKER AGENCY - CORRESPONDENCE REGARDING A PETITION OF THE COUNCIL OF THE TOWNSHIP OF ALBEMARLE REQUESTING ASSISTANCE FROM THE INDIAN FUNDS TO REPAIR THE ROADS LEADING FROM THE CAPE CROKER RESERVE TO THE VILLAGE OF WIARTON. RG 10 VOL. 2483 FILE # 100,350 PART 0 REEL # C-11228	1889-1910
CAPE CROKER	CAPE CROKER AGENCY - CORRESPONDENCE REGARDING THE DISTRIBUTION OF THE INTEREST MONEY TO THE CHIPPEWAS OF NAWASH FOR THE QUARTER ENDING THE 31 OF DECEMBER 1889. RG 10 VOL. 2492 FILE # 102,143 PART 0 REEL # C-12784R	1890
CAPE CROKER	CAPE CROKER AGENCY - ACCOUNTS OF DAVID AKEWENZE AND CHARLES KETEGAHNANCE FOR MAKING COFFIN AND DIGGING GRAVES. RG 10 VOL. 2503 FILE # 104,246 PART 0 REEL # C-11231	1890
CAPE CROKER	CAPE CROKER AGENCY - PAYLISTS FOR DISTRIBUTION OF THE INTEREST MONEY TO THE CHIPPEWAS OF NAWASH FOR THE QUARTER ENDING THE 31ST OF MARCH RG 10 VOL. 2508 FILE # 105,003 PART 0 REEL # C-12784R	1890
CAPE CROKER	CAPE CROKER AGENCY - MOTION PASSED IN COUNCIL REQUESTING THE DEPARTMENT TO SEND THE SUM OF $5.00 TO JACOB ELLIOTT WHO IS NOT ABLE TO PROVIDE FOR HIMSELF BEING A BLIND AND SICK MAN. RG 10 VOL. 2516 FILE # 106,266 PART 0 REEL # C-11232	1890
CAPE CROKER	CAPE CROKER AGENCY - REQUISITION BY THE CAPE CROKER BAND FOR A SUM OF MONEY TO PAY THE EXPENSES OF FOUR DELEGATES TO ATTEND THE GRAND COUNCIL TO BE HELD AT HAGERSVILLE ON THE 9 H OF SEPTEMBER 1890 RG 10 VOL. 2525 FILE # 108,016 PART 0 REEL # C-11234	1890

SUBJECT	FILE NAME	DATES
CAPE CROKER	CAPE CROKER AGENCY - RETURN OF THE FEES FOR SETTLERS' LICENCES FOR THE MONTH OF JULY RG 10 VOL. 2526 FILE # 108,466 PART 0 REEL # C-11234	1890
CAPE CROKER	CAPE CROKER AGENCY - THE MUNICIPAL COUNCIL OF THE TOWNSHIP OF KEPPEL IS INQUIRING ABOUT A ROAD ALLOWANCE ALONG THE WEST END OF THE LATE CAUGHNAWAGA RESERVE BEING PART OF THE GEORGIAN RANGE, TOWNSHIP OF KEPPEL RG 10 VOL. 2526 FILE # 108,593 PART 0 REEL # C-11234	1890
CAPE CROKER	CAPE CROKER AGENCY - RESOLUTIONS PASSED BY THE CAPE CROKER BAND IN COUNCIL RELATIVE TO LOCATIONS ON THE RESERVE RG 10 VOL. 2529 FILE # 109,251 PART 0 REEL # C-11234	1890-1891
CAPE CROKER	CAPE CROKER AGENCY - PAYLISTS OF SALARIES AND PENSIONS TO THE CHIPPEWAS OF NAWASH FOR THE YEARS 1890-91. RG 10 VOL. 2530 FILE # 109,644 PART 0 REEL # C-11234	1890-1891
CAPE CROKER	CAPE CROKER AGENCY - PAYLISTS FOR DISTRIBUTION OF THE INTEREST MONEY TO THE CAPE CROKER BAND FOR THE QUARTER ENDING THE 30 H OF SEPTEMBER. RG 10 VOL. 2531 FILE # 109,979 PART 0 REEL # C-12785R	1890
CAPE CROKER	CAPE CROKER AGENCY - TIMBER RETURN FOR THE MONTH OF OCTOBER. RG 10 VOL. 2535 FILE # 111,033 PART 0 REEL # C-11235	1890
CAPE CROKER	CAPE CROKER AGENCY - PAYMENT OF THE ANNUITIES TO ABSENTEES FOR THE QUARTER ENDING THE 31 OF DECEMBER 1890. RG 10 VOL. 2553 FILE # 112,401 PART 0 REEL # C12786R	1891
CAPE CROKER	CAPE CROKER AGENCY - PAYLISTS FOR DISTRIBUTION OF THE INTEREST MONEY TO THE CHIPPEWAS OF NAWASH, CAPE CROKER RG 10 VOL. 2563 FILE # 114,785 PART 0 REEL # C-11240	1891

SUBJECT	FILE NAME	DATES
CAPE CROKER	CAPE CROKER AGENCY - RESOLUTION PASSED BY THE CAPE CROKER COUNCIL RECOMMENDING THE APPOINTMENT OF A GUARDIAN FOR TWO CHILDREN OF HENRY SIMS RG 10 VOL. 2565 FILE # 115,072 PART 0 REEL # C-11240	1891
CAPE CROKER	CAPE CROKER AGENCY - RESOLUTION PASSED BY THE CAPE CROKER COUNCIL THAT A SALARY BE PAID ANNUALLY TO THE METHODIST MINISTER WHO RENDERS SPIRITUAL SERVICES TO THE MEMBERS OF THE BAND. RG 10 VOL. 2573 FILE # 116,660 PART 0 REEL # C-11242	1909
CAPE CROKER	CAPE CROKER AGENCY - THE PROVINCIAL LAND SURVEYOR, F.J. URE IS REQUESTING INFORMATION AS TO WHETHER THE GOVERNMENT HAS RESERVED A ROAD ALLOWANCE OF ONE CHAIN WIDE ALONG THE SHORE OF GEORGIAN BAY. RG 10 VOL. 2579 FILE # 117,225 PART 0 REEL # C-11243	1891
CAPE CROKER	CAPE CROKER AGENCY - PAYLISTS FOR DISTRIBUTION OF THE INTEREST MONEY TO THE CHIPPEWAS OF NAWASH FOR THE QUARTER ENDING THE 30 H OF JUNE 1891. RG 10 VOL. 2583 FILE # 117,882 PART 0 REEL # C-12787R	1891
CAPE CROKER	CAPE CROKER AGENCY - CORRESPONDENCE RELATIVE TO THE WATER FRONTAGE REQUIRED BY THE MUNICIPALITY OF WIARTON. RG 10 VOL. 2584 FILE # 118,149 PART 0 REEL # C-11244	1891
CAPE CROKER	CAPE CROKER AGENCY - RESOLUTION PASSED BY THE COUNCIL OF THE VILLAGE OF WIARTON REQUESTING THE DEPARTMENT TO RESERVE 2000 FEET OF WATER FRONTAGE FOR THE USE OF THE CANADIAN PACIFIC RAILWAY. RG 10 VOL. 2592 FILE # 119,654 PART 0 REEL # C-11245	1891
CAPE CROKER	CAPE CROKER AGENCY - INDIAN AGENT, J.W. JERMYN IS ENQUIRING ON WHETHER THE WIFE OF E.A. JONES, WHO IS A MEMBER OF THE CAPE CROKER BAND, CAN BE PLACED ON THE PAYLIST, SHE BEING A WHITE WOMAN. RG 10 VOL. 2593 FILE # 119,821 PART 0 REEL # C-12787R	1891-1892

SUBJECT	FILE NAME	DATES
CAPE CROKER	CAPE CROKER AGENCY - PAYLISTS OF SALARIES AND PENSIONS TO THE CHIPPEWAS OF NAWASH FOR THE YEARS 1891-1892. RG 10 VOL. 2593 FILE # 119,924 PART 0 REEL # C-11246	1891-1892
CAPE CROKER	CAPE CROKER AGENCY - PAYLISTS FOR DISTRIBUTION OF THE INTEREST MONEY TO THE CHIPPEWAS OF NAWASH FOR THE QUARTER ENDING THE 30 H OF SEPTEMBER 1891. RG 10 VOL. 2594 FILE # 120,004 PART 0 REEL # C-12787R	1891
CAPE CROKER	CAPE CROKER AGENCY - W.F. HULL IS ENQUIRING ON WHETHER THE DEPARTMENT WILL ACCEPT A SHERIFF'S DEED AS AN ORDINARY ASSIGNMENT. RG 10 VOL. 2604 FILE # 121,792 PART 0 REEL # C-11248	1891-1892
CAPE CROKER	CAPE CROKER AGENCY - RESOLUTION OF THE CAPE CROKER INDIAN GRANTING $25.00 TO PURCHASE PRIZES FOR THE SCHOOL CHILDREN. RG 10 VOL. 2605 FILE # 122,174 PART 0 REEL # C-11248	1891
CAPE CROKER	CAPE CROKER AGENCY - RESOLUTION OF THE CAPE CROKER COUNCIL TO GRANT A RELIEF TO CERTAIN INDIANS. RG 10 VOL. 2611 FILE # 123,759 PART 0 REEL # C-11249	1892-1893
CAPE CROKER	CAPE CROKER AGENCY - RESOLUTION PASSED BY THE INDIAN COUNCIL OF CAPE CROKER REQUESTING THAT A LAW BE PASSED BY WHICH INDIANS CAN RECOVER JUST DEBTS DUE TO ONE ANOTHER AND MAY BE COMPELLED TO MAKE ANY INJURIES DONE TO EACH OTHER. RG 10 VOL. 2615 FILE # 124,442 PART 0 REEL # C-11250	1892-1893
CAPE CROKER	CAPE CROKER AGENCY - PAYMENT OF ANNUITIES TO THE CHIPPEWAS OF NAWASH FOR THE QUARTER ENDED THE 31 OF MARCH 1892 RG 10 VOL. 2622 FILE # 125,738 PART 0 REEL # C-12788R	1892

SUBJECT	FILE NAME	DATES
CAPE CROKER	SAUGEEN AGENCY - THE SOLICITOR FOR THE COUNTY OF BRUCE IS CLAIMING THAT THE MOIETY OF LIQUOR FINES SHOULD BE PAID TO THE COUNTY, AS THE EXPENSES FOR THE MAINTENANCE ON THE SAUGEEN AND CAPE CROKER RESERVES IS SUSTAINED BY THE SAID COUNTY. RG 10 VOL. 2625 FILE # 126,527 PART 0 REEL # C-11252	1892
CAPE CROKER	CAPE CROKER AGENCY - PAYMENT OF THE INTEREST MONEY FOR THE JUNE QUARTER 1892 RG 10 VOL. 2633 FILE # 128,537 PART 0 REEL # C-12788R	1892
CAPE CROKER	CAPE CROKER AGENCY - ACCOUNTS OF MICHAEL BELROSE FOR HIS SERVICES AS FOREST BAILIFF IN THE TOWNSHIP OF ST. EDMUND RG 10 VOL. 2635 FILE # 128,708 PART 0 REEL # C-11254	1892-1896
CAPE CROKER	CAPE CROKER AGENCY - ACCOUNTS OF JAMES WEATHERHEAD FOR HIS SERVICES AS FOREST BAILIFF FOR THE TOWNSHIP OF LINDSAY RG 10 VOL. 2635 FILE # 128,707 PART 0 REEL # C-11254	1894-1897
CAPE CROKER	CAPE CROKER AGENCY - PETITION FROM DAN BUTCHART ASKING THE DEPARTMENT OF INDIAN AFFAIRS TO ALLOW THE WIDOW OF THE LATE WILLIAM SPEARS TO REMOVE THE BARK OFF LOT NO. 45, CON. 2, WEST OF BURY ROAD, ST. EDMUND TOWNSHIP RG 10 VOL. 2637 FILE # 128,800 PART 0 REEL # C-11254	1892
CAPE CROKER	CAPE CROKER AGENCY - PAYLISTS OF SALARIES TO MEMBERS OF THE CHIPPEWAS OF NAWASH RG 10 VOL. 2646 FILE # 130,672 PART 0 REEL # C-11256	1892-1893
CAPE CROKER	CAPE CROKER AGENCY - PAYMENT OF THE INTEREST MONEY TO THE CHIPPEWAS OF NAWASH FOR THE SEPTEMBER QUARTER 1892 RG 10 VOL. 2649 FILE # 131,322 PART 0 REEL # C-12788R	1892

SUBJECT	FILE NAME	DATES
CAPE CROKER	CAPE CROKER AGENCY - CORRESPONDENCE REGARDING THE SEIZURE OF SIXTY CORDS OF FIREWOOD ON LOT NO. 16, CON. 20, KEPPEL TOWNSHIP RG 10 VOL. 2653 FILE # 132,040 PART 0 REEL # C-11258	1892-1893
CAPE CROKER	CAPE CROKER AGENCY - CORRESPONDENCE REGARDING INTEREST DISTRIBUTION TO THE CHIPPEWAS OF NAWASH. RG 10 VOL. 2668 FILE # 133,881 PART 0 REEL # C-12789R	1893
CAPE CROKER	CAPE CROKER AGENCY - CORRESPONDENCE REGARDING INSPECTOR CLENDENING'S REPORTS ON THE CAPE CROKER AND SAUGEEN RESERVES. RG 10 VOL. 2671 FILE # 134,292 PART 0 REEL # C-11260	1893
CAPE CROKER	CAPE CROKER AGENCY - APPLICATION, FROM MICHAEL SADLER AND WILLIAM SADLER, TO PURCHASE LOT 32, CON. 3, WEST OF BURY ROAD LINDSAY TOWNSHIP. RG 10 VOL. 2672 FILE # 134,579 PART 0 REEL # C-11260	1893
CAPE CROKER	CAPE CROKER AGENCY - APPLICATION, FROM CLARK SENSABOUGH, TO PURCHASE LOTS 43 AND 44, CON. 16, EAST OF BURY ROAD, LINDSAY TOWNSHIP. RG 10 VOL. 2673 FILE # 134,655 PART 0 REEL # C-11261	1893
CAPE CROKER	CAPE CROKER AGENCY - APPLICATION, FROM JOHN CAIN TO PURCHASE LOT 53, CON. 1, NORTH OF CENTRE DIAGONAL, AMABEL TOWNSHIP. RG 10 VOL. 2673 FILE # 134,656 PART 0 REEL # C-11261	1893
CAPE CROKER	CAPE CROKER AGENCY - APPLICATION FROM E.E. GREEN, TO PURCHASE LOT 10, CON 2 AND LOT 7, CON. 3, WEST OF BURY ROAD, ALBEMARLE TOWNSHIP. RG 10 VOL. 2673 FILE # 134,699 PART 0 REEL # C-11261	1893
CAPE CROKER	CAPE CROKER AGENCY - CORRESPONDENCE REGARDING THE SALE TO THOMAS BARTMAN OF LOT 39, CON. 1, EAST OF BURY ROAD, ST. EDMUNDS TOWNSHIP. RG 10 VOL. 2673 FILE # 134,657 PART 0 REEL # C-11261	1893-1900

SUBJECT	FILE NAME	DATES
CAPE CROKER	CAPE CROKER AGENCY - APPLICATION FROM ALEXANDER MCLACHLAN, TO PURCHASE LOT 32, CON. 1, EAST OF BURY ROAD LINDSAY TOWNSHIP. RG 10 VOL. 2677 FILE # 136,062 PART 0 REEL # C-11261	1893
CAPE CROKER	CAPE CROKER AGENCY - CORRESPONDENCE REGARDING INTEREST DISTRIBUTION TO THE CHIPPEWAS OF NAWASH. RG 10 VOL. 2679 FILE # 136,845 PART 0 REEL # C-12790R	1893
CAPE CROKER	CAPE CROKER AGENCY - QUESTION IF A CHILD, WHOSE MOTHER CAME FROM KETTLE POINT AND MARRIED A CAPE CROKER INDIAN ABOUT THREE MONTHS BEFORE ITS BIRTH, SHOULD BE PLACED ON THE CAPE CROKER CENSUS LIST. RG 10 VOL. 2688 FILE # 138,975 PART 0 REEL # C-11264	1893
CAPE CROKER	CAPE CROKER AGENCY - CORRESPONDENCE REGARDING INTEREST DISTRIBUTION TO THE CAPE CROKER INDIANS. RG 10 VOL. 2690 FILE # 139,491 PART 0 REEL # C-12790R	1893
CAPE CROKER	CAPE CROKER AGENCY - CORRESPONDENCE REGARDING THE PURCHASE OF THRESSING MACHINES. RG 10 VOL. 2695 FILE # 140,570 PART 0 REEL # C-11265	1893-1903
CAPE CROKER	CAPE CROKER AGENCY - CORRESPONDENCE REGARDING UNEASINESS AMONG THE CAPE CROKER INDIANS WHO FEEL THAT THEY DO NOT RECEIVE THEIR FULL SHORE OF INTEREST MONEY. RG 10 VOL. 2697 FILE # 141,249 PART 0 REEL # C-12790R	1893
CAPE CROKER	CAPE CROKER AGENCY - CORRESPONDENCE REGARDING INTEREST DISTRIBUTION TO THE CAPE CROKER INDIANS. RG 10 VOL. 2698 FILE # 141,481 PART 0 REEL # C-12790R	1893

SUBJECT	FILE NAME	DATES
CAPE CROKER	CAPE CROKER AGENCY -STATEMENT OF THE FRONTAGES OF LOTS, IN BLOCK, BETWEEN SIDEROADS 20 AND 25, CON. 4, WEST OF BURY ROAD ALBEMARLE TOWNSHIP. RG 10 VOL. 2701 FILE # 142,265 PART 0 REEL # C-11266	1893
CAPE CROKER	CAPE CROKER AGENCY - TELEGRAMS REGARDING THE ORIGINAL LINE PLACE ON THE SECOND CONCESSION, NORTH CENTRE DIAGONAL KEPPEL TOWNSHIP. RG 10 VOL. 2709 FILE # 143,008 PART 0 REEL # C-11267	1893
CAPE CROKER	CAPE CROKER AGENCY - CORRESPONDENCE REGARDING LAND SALES AND SURVEYOR'S REPORTS OF THE TOWNPLOT OF BURY (TOBERMORY) INCLUDING A PETITION FROM THE FISHERMAN SETTLERS FOR A PATENT TO FISHERMAN'S BAY. RG 10 VOL. 2735 FILE # 144,428 PART 2A REEL # C-11272	1901
CAPE CROKER	CAPE CROKER AGENCY - CORRESPONDENCE REGARDING INTEREST PAYLIST AND ANNUITY. RG 10 VOL. 2740 FILE # 145,002 PART 0 REEL # C-12790R	1894
CAPE CROKER	CAPE CROKER AGENCY - ACCOUNTS FOR FUEL USED IN SCHOOLS. RG 10 VOL. 2748 FILE # 147,283 PART 0 REEL # C-11274	1894-1896
CAPE CROKER	CAPE CROKER AGENCY - RESOLUTION OF COUNCIL REGARDING TIMBER, LAND, ACCOUNTS CHARGED TO CAPITAL FUNDS AND REQUEST OF AGENT JOHN MCIVOR FOR PERMISSION TO LIVE OFF THE RESERVE. RG 10 VOL. 2748 FILE # 147,260 PART 0 REEL # C-12791R	1898-1908
CAPE CROKER	CAPE CROKER AGENCY - CORRESPONDENCE REGARDING PAYLISTS OF THE NAWASH BAND. RG 10 VOL. 2749 FILE # 147,643 PART 0 REEL # C-12792R	1894

SUBJECT	FILE NAME	DATES
CAPE CROKER	CAPE CROKER AGENCY - CORRESPONDENCE REQUESTING INFORMATION ON LOTS ALONG THE SHORE OF OWEN SOUND BAY IN SARAWAK TOWNSHIP RG 10 VOL. 2759 FILE # 150,611 PART 0 REEL # C-11275	1894
CAPE CROKER	CAPE CROKER AGENCY - CORRESPONDENCE REGARDING ANNUITY PAYMENTS TO THE CHIPPEWAS OF NAWASH RG 10 VOL. 2759 FILE # 150,696 PART 0 REEL # C-11275	1894
CAPE CROKER	CAPE CROKER AGENCY - PETITION OF THE MUNICIPAL COUNCIL OF BRUCE COUNTY ASKING THAT STEPS BE TAKEN TO PREVENT LOSS OF REVENUE THROUGH CANCELLATION OF SALES OF INDIAN LANDS RG 10 VOL. 2761 FILE # 151,399 PART 0 REEL # C-11275	1894
CAPE CROKER	CAPE CROKER AGENCY - REQUISITION TO PAY ACCOUNT OF DOCTOR R.M. FISHER FOR PROFESSIONAL SERVICES RG 10 VOL. 2764 FILE # 152,153 PART 0 REEL # C-11275	1894
CAPE CROKER	CAPE CROKER AGENCY - REQUISITION TO PAY ACCOUNT OF DR. J.H. GIMBY FOR PROFESSIONAL SERVICES RG 10 VOL. 2764 FILE # 152,154 PART 0 REEL # C-11275	1894
CAPE CROKER	CAPE CROKER AGENCY - DISTRIBUTION OF INTEREST MONEY TO THE NAWASH BAND RG 10 VOL. 2769 FILE # 154,481 PART 0 REEL # C-12793R	1894-1895
CAPE CROKER	CAPE CROKER AGENCY - CORRESPONDENCE REGARDING THE CONDUCT OF JOHN AND MARY ANGUS AND PAYMENT OF ANNUITIES RG 10 VOL. 2772 FILE # 154,870 PART 0 REEL # C-12793R	1894-1897
CAPE CROKER	CAPE CROKER AGENCY - ELECTIONS OF CHIEFS AND COUNCILLORS (POLL BOOKS) RG 10 VOL. 2780 FILE # 156,468-2 PART 0 REEL # C-11277	1894-1902

SUBJECT	FILE NAME	DATES
CAPE CROKER	CAPE CROKER AGENCY - INTEREST PAYLISTS FOR THE CHIPPEWAS OF NAWASH RG 10 VOL. 2793 FILE # 157,357 PART 0 REEL # C-12793R	1894-1895
CAPE CROKER	CAPE CROKER AGENCY - CORRESPONDENCE REGARDING THE ESTABLISHMENT OF A SECOND SCHOOL ON THE RESERVE ON A TEMPORARY BASIS RG 10 VOL. 2796 FILE # 158,929 PART 0 REEL # C-11280	1895
CAPE CROKER	CAPE CROKER AGENCY - COMPLAINTS BY ANDERSON TOMAN AGAINST BAND MEMBERS CUTTING TIMBER ILLEGALLY ON HIS LAND RG 10 VOL. 2797 FILE # 159,442 PART 0 REEL # C-11280	1895
CAPE CROKER	CAPE CROKER AGENCY - CORRESPONDENCE REGARDING PAYLISTS OF INTEREST DISTRIBUTION RG 10 VOL. 2798 FILE # 160,130 PART 0 REEL # C-9659R	1895
CAPE CROKER	CAPE CROKER AGENCY - CORRESPONDENCE REGARDING THE PURCHASE OF SEED GRAIN RG 10 VOL. 2800 FILE # 160,541 PART 0 REEL # C-11280	1895
CAPE CROKER	CAPE CROKER AGENCY - ACCOUNT OF CONSTABLE JOHN AKEWENZE FOR EXPENSES INCURRED DURING ARREST OF F.J. JONES RG 10 VOL. 2806 FILE # 161,993 PART 0 REEL # C-11281	1895
CAPE CROKER	CAPE CROKER AGENCY - RESOLUTION OF COUNCIL TO DEDUCT AMOUNT FROM INTEREST MONEY FOR NON-PERFORMANCE OF STATUTE LABOUR RG 10 VOL. 2806 FILE # 161,991 PART 0 REEL # C-9659R	1895-1916
CAPE CROKER	CAPE CROKER AGENCY - CORRESPONDENCE REGARDING THE SALE OF LOTS IN THE TOWNPLOT OF BURY, THE DECISION TO RESURVEY BURY ROAD THROUGH THE TOWNPLOT AND PETITION OF SETTLERS REGARDING PURCHASE BY EDWARD YOUNG RG 10 VOL. 2807 FILE # 162,590 PART 0 REEL # C-11281	1895-1922

SUBJECT	FILE NAME	DATES
CAPE CROKER	CAPE CROKER AGENCY - INTEREST PAYLISTS FOR THE CHIPPEWAS OF NAWASH RG 10 VOL. 2808 FILE # 163,382 PART 0 REEL # C-9659R	1895
CAPE CROKER	CAPE CROKER AGENCY - CORRESPONDENCE REGARDING INTEREST PAYMENTS RG 10 VOL. 2814 FILE # 165,648 PART 0 REEL # C-9659R	1895
CAPE CROKER	CAPE CROKER AGENCY - CHARGES AGAINST NICHOLAS O,HARA FOR REMOVING TIMBER FROM THE RESERVE RG 10 VOL. 2814 FILE # 165,857 PART 0 REEL # C-11282	1895
CAPE CROKER	CAPE CROKER AGENCY - CORRESPONDENCE REGARDING ROAD ALLOWANCES AROUND LAKE CHARLES IN KEPPEL TOWNSHIP RG 10 VOL. 2827 FILE # 169,064 PART 1A REEL # C-11284	1900-1930
CAPE CROKER	CAPE CROKER AGENCY - CORRESPONDENCE REGARDING INDIAN PAYLISTS RG 10 VOL. 2828 FILE # 169,067 PART 0 REEL # C-9660R	1895-1898
CAPE CROKER	CAPE CROKER AGENCY - CORRESPONDENCE REGARDING THE POLICY GOVERNING THE PAYMENT OF FUNERAL EXPENSES, ACCOUNTS AND ANNUITY PAYMENTS RG 10 VOL. 2828 FILE # 169,066 PART 0 REEL # C-11284	1895-1902
CAPE CROKER	CAPE CROKER AGENCY - CORRESPONDENCE MEMORANDA, REPORTS AND ACCOUNTS REGARDING THE ANNUAL AGRICULTURAL FAIR HELD BY THE CHIPPEWAS OF NAWASH (LISTS OF PRIZE WINNERS) RG 10 VOL. 2838 FILE # 171,947 PART 0 REEL # C-11284	1896-1910
CAPE CROKER	CAPE CROKER AGENCY - ANNUITY INTEREST PAYMENTS RG 10 VOL. 2841 FILE # 172,390 PART 0 REEL # C-9661R	1896

SUBJECT	FILE NAME	DATES
CAPE CROKER	CAPE CROKER AGENCY - CORRESPONDENCE REGARDING MONEY OWING TO SEVERAL MERCHANTS IN THE TOWN OF WIARTON BY MEMBERS OF THE CAPE CROKER BAND TO BE DEDUCTED FROM ANNUITY PAYMENTS RG 10 VOL. 2850 FILE # 176,284 PART 0 REEL # C-11286	1896-1908
CAPE CROKER	MISSISSAUGAS OF THE CREDIT - (CAPE CROKER AGENCY) - PETITION OF CATHERINE SUTTON TO BE RESTORED TO THE PAYLIST OF THE CAPE CROKER BAND AND REQUEST FOR ARREARS IN INTEREST MONEY RG 10 VOL. 2877 FILE # 177,181 PART 0 REEL # C-9661R	1852-1900
CAPE CROKER	CAPE CROKER AGENCY - ANNUITY INTEREST PAYMENTS TO THE CHIPPEWAS OF NAWASH RG 10 VOL. 2879 FILE # 178,142 PART 0 REEL # C-9661R	1896
CAPE CROKER	CAPE CROKER AGENCY - ANNUITY INTEREST PAYMENTS FOR THE CHIPPEWAS OF NAWASH RG 10 VOL. 2887 FILE # 181,431 PART 0 REEL # C-9662R	1896-1897
CAPE CROKER	CAPE CROKER AGENCY - CLAIM OF LECLARE SEED COMPANY OF NEW YORK AGAINST JAMES SOLOMON OF THE CAPE CROKER BAND RG 10 VOL. 2896 FILE # 182,202 PART 0 REEL # C-11293	1897
CAPE CROKER	CAPE CROKER AGENCY - CORRESPONDENCE REGARDING THE EMPLOYMENT, DUTIES AND JURISDICTION OF GEORGE C. ELLIOTT, KENNETH MCLAY AND NEIL CURRIE AS FOREST BAILLIFS ON THE SAUGEEN PENINSULA RG 10 VOL. 2902 FILE # 184,796 PART 0 REEL # C-11295	1897-1913
CAPE CROKER	CAPE CROKER AGENCY - ANNUITY INTEREST PAYMENTS TO THE CAPE CROKER BAND RG 10 VOL. 2903 FILE # 185,472 PART 0 REEL # C-9662	1897
CAPE CROKER	CAPE CROKER AGENCY - RESOLUTION OF COUNCIL TO PAY CERTAIN ACCOUNTS RG 10 VOL. 2918 FILE # 186,822 PART 0 REEL # C-11298	1897

SUBJECT	FILE NAME	DATES
CAPE CROKER	CAPE CROKER AGENCY - RESOLUTION OF COUNCIL TO PAY EXPENSES IN CONNECTION WITH QUEEN VICTORIA'S DIAMOND JUBILEE CELEBRATION RG 10 VOL. 2919 FILE # 187,411 PART 0 REEL # C-11298	1897
CAPE CROKER	CAPE CROKER AGENCY - MEMORANDA REGARDING ILLEGAL TIMBER CUTTING AND A MINIMUM PENALTY OF DOUBLE DUES AND COSTS OF SEIZURE RG 10 VOL. 2920 FILE # 188,018 PART 0 REEL # C-11298	1897
CAPE CROKER	CAPE CROKER AGENCY - ANNUITY INTEREST PAYMENTS FOR THE CHIPPEWAS OF NAWASH RG 10 VOL. 2920 FILE # 188,020 PART 0 REEL # C-9662	1897
CAPE CROKER	CAPE CROKER AGENCY - RESOLUTION OF COUNCIL TO PAY SUNDRY ACCOUNTS RG 10 VOL. 2923 FILE # 189,540 PART 0 REEL # C-11299	1897
CAPE CROKER	CAPE CROKER AGENCY - ACCOUNT FOR REPAIRS TO THRESHING MACHINE RG 10 VOL. 2926 FILE # 190,631 PART 0 REEL # C-11299	1897
CAPE CROKER	CAPE CROKER AGENCY - ANNUITY INTEREST PAYMENTS TO THE CHIPPEWAS OF NAWASH RG 10 VOL. 2926 FILE # 190,815 PART 0 REEL # C-9662R	1897
CAPE CROKER	CAPE CROKER AGENCY - RESOLUTION OF COUNCIL TO PAY CERTAIN ACCOUNTS RG 10 VOL. 2927 FILE # 191,532 PART 0 REEL # C-11299	1897
CAPE CROKER	CAPE CROKER AGENCY - ANNUITY INTEREST PAYMENTS TO THE CHIPPEWAS OF NAWASH RG 10 VOL. 2931 FILE # 193,460 PART 0 REEL # C-9663R	1897-1898

SUBJECT	FILE NAME	DATES
CAPE CROKER	CAPE CROKER AGENCY - RESOLUTION OF THE CHIPPEWAS OF NAWASH TO PAY CERTAIN ACCOUNTS RG 10 VOL. 2932 FILE # 194,003 PART 0 REEL # C-11300	1897-1898
CAPE CROKER	CAPE CROKER AGENCY - ACCOUNTS OF WILLIAM F. DAVIDSON, AND A.H. DAVIDSON, LUMBER MERCHANTS, AND DAVID PORTER, CONTRACTOR, AGAINST CERTAIN CAPE CROKER (NAWASH) INDIANS RG 10 VOL. 2933 FILE # 194,472 PART 0 REEL # C-11300	1898-1916
CAPE CROKER	CAPE CROKER AGENCY - ROAD ALLOWANCE ALONG THE SHORE OF GEORGIAN BAY IN SARAWAK TOWNSHIP RG 10 VOL. 2934 FILE # 194,656 PART 0 REEL # C-11300	1898
CAPE CROKER	CAPE CROKER AGENCY - RESOLUTION OF COUNCIL TO PAY ACCOUNT FOR FIRE WOOD RG 10 VOL. 2935 FILE # 195,084 PART 0 REEL # C-11300	1898
CAPE CROKER	CAPE CROKER AGENCY - ANNUITY INTEREST PAYMENTS RG 10 VOL. 2935 FILE # 195,839 PART 0 REEL # C-9663R	1898
CAPE CROKER	CAPE CROKER AGENCY - CLAIM OF THOMAS WAWBITICK TO ARREARS IN INTEREST MONEYS RG 10 VOL. 2936 FILE # 196,523 PART 0 REEL # C-9663R	1898
CAPE CROKER	CAPE CROKER AGENCY - ACCOUNTS OF OF FOREST BAILIFF GEORGE COWAN ELLIOTT RG 10 VOL. 2939 FILE # 196,857 PART 0 REEL # C-11301	1898-1899
CAPE CROKER	CAPE CROKER AGENCY - SEED GRAIN FOR THE CHIPPEWAS OF NAWASH (ACCOUNTS) RG 10 VOL. 2941 FILE # 197,583 PART 0 REEL # C-11301	1898-1902

SUBJECT	FILE NAME	DATES
CAPE CROKER	CAPE CROKER AGENCY - ANNUITY INTEREST INTEREST PAYMENTS TO THE CAPE CROKER BAND RG 10 VOL. 2946 FILE # 198,954 PART 0 REEL # C-9663R	1898
CAPE CROKER	CAPE CROKER AGENCY - RESOLUTION OF THE CHIPPEWAS OF NAWASH TO PAY CERTAIN ACCOUNTS RG 10 VOL. 2949 FILE # 201,041 PART 0 REEL # C-11302	1898
CAPE CROKER	CAPE CROKER AGENCY - ANNUITY INTEREST PAYMENTS TO THE CHIPPEWAS OF NAWASH RG 10 VOL. 2952 FILE # 202,238 PART 0 REEL # C-9663R	1898
CAPE CROKER	CAPE CROKER AGENCY - RESOLUTION OF THE CHIPPEWAS OF NAWASH TO PAY CERTAIN ACCOUNTS RG 10 VOL. 2953 FILE # 202,299 PART 0 REEL # C-11302	1898
CAPE CROKER	CAPE CROKER AGENCY - RESOLUTION OF THE CHIPPEWAS OF NAWASH TO PAY CERTAIN ACCOUNTS RG 10 VOL. 2953 FILE # 202,693 PART 0 REEL # C-11302	1898
CAPE CROKER	CAPE CROKER AGENCY - MINUTES OF COKE CROKER COUNCIL MEETINGS HELD FROM JULY TO OCTOBER REGARDING SUNDRY MATTERS RG 10 VOL. 2954 FILE # 202,776 PART 0 REEL # C-11303	1898
CAPE CROKER	CAPE CROKER AGENCY - MINUTES OF THE CAPE CROKER COUNCIL HELD 27 OCTOBER RESPECTING SUNDRY MATTERS RG 10 VOL. 2955 FILE # 203,510 PART 0 REEL # C-11303	1898
CAPE CROKER	CAPE CROKER AGENCY - RESOLUTION OF THE CHIPPEWAS OF NAWASH TO PAY CERTAIN ACCOUNTS RG 10 VOL. 2957 FILE # 204,584 PART 0 REEL # C-11303	1898

SUBJECT	FILE NAME	DATES
CAPE CROKER	SAUGEEN AND CAPE CROKER AGENCIES - MINUTES OF JOINT COUNCIL OF CAPE CROKER AND SAUGEEN BANDS ON 8 DECEMBER RESPECTING SUNDRY MATTERS RG 10 VOL. 2957 FILE # 204,701 PART 0 REEL # C-11303	1898
CAPE CROKER	CAPE CROKER AGENCY - MINUTES OF CAPE CROKER COUNCIL HELD 5 DECEMBER REGARDING SUNDRY MATTERS RG 10 VOL. 2957 FILE # 204,709 PART 0 REEL # C-11303	1898
CAPE CROKER	CAPE CROKER AGENCY - ANNUITY INTEREST PAYMENTS TO THE CAPE CROKER BAND RG 10 VOL. 2957 FILE # 204,396 PART 0 REEL # C-9663R	1898-1899
CAPE CROKER	CAPE CROKER AGENCY - MINUTES OF CAPE CROKER COUNCIL MEETING 6 FEBRUARY REGARDING SUNDRY MATTERS RG 10 VOL. 2962 FILE # 206,616 PART 0 REEL # C-11303	1899
CAPE CROKER	CAPE CROKER AGENCY - ANNUITY INTEREST PAYMENTS TO THE CHIPPEWAS OF NAWASH AT CAPE CROKER RG 10 VOL. 2964 FILE # 207,100 PART 0 REEL # C-9664R	1899
CAPE CROKER	CAPE CROKER AGENCY - ACCOUNT OF KYLE AND SQUIRE LIMITED FOR SUPPLIES RG 10 VOL. 2966 FILE # 207,458 PART 0 REEL # C-11304	1899
CAPE CROKER	CAPE CROKER AGENCY - MINUTES OF CHIPPEWAS OF NAWASH COUNCIL MEETING ON 3 APRIL RESPECTING SUNDRY MATTERS RG 10 VOL. 2970 FILE # 208,214 PART 0 REEL # C-11305	1899
CAPE CROKER	CAPE CROKER AGENCY - CLAIM OF SUSAN JONES FOR HER EXPENSES IN TREATING A SICK INDIAN BOY WITH HERBS AND ROOTS RG 10 VOL. 2970 FILE # 208,238 PART 0 REEL # C-11305	1899

SUBJECT	FILE NAME	DATES
CAPE CROKER	CAPE CROKER AGENCY - CLAIM OF JOSEPH WAHBEZEE FOR LOSS RELATING TO AN AGREEMENT HE MADE WITH WILLIAM NADJIWAN RG 10 VOL. 2972 FILE # 208,822 PART 0 REEL # C-11305	1899
CAPE CROKER	CAPE CROKER AGENCY - MINUTES OF COUNCIL MEETING ON 14 APRIL RESPECTING SUNDRY MATTERS RG 10 VOL. 2972 FILE # 208,937 PART 0 REEL # C-11305	1899
CAPE CROKER	CAPE CROKER AGENCY - RESOLUTION OF COUNCIL TO PAY ACCOUNTS IN CONNECTION WITH THE CELEBRATION OF THE QUEEN'S BIRTHDAY ON THE RESERVE RG 10 VOL. 2973 FILE # 209,525 PART 0 REEL # C-11305	1899
CAPE CROKER	CAPE CROKER AGENCY - RESOLUTION OF THE BAND TO PAY CERTAIN ACCOUNTS AND THE DECISION OF THE INDIAN DEPARTMENT TO ALLOW MR. AGENT MCIVOR TO DISMISS THE FOREST BAILIFF RG 10 VOL. 2973 FILE # 209,640 PART 0 REEL # C-11305	1899
CAPE CROKER	CAPE CROKER AGENCY - ANNUITY INTEREST PAYMENTS TO THE CAPE CROKER BAND, SOME MEMBERS LIVING OFF THE RESERVE RG 10 VOL. 2977 FILE # 210,620 PART 0 REEL # C-9665R	1899
CAPE CROKER	CAPE CROKER AGENCY - CORRESPONDENCE REGARDING THE PASTURING OF CATTLE ON THE UNOCCUPIED PORTION OF THE CAPE CROKER RESERVE RG 10 VOL. 2977 FILE # 210,550 PART 0 REEL # C-11305	1899-1908
CAPE CROKER	CAPE CROKER AGENCY - REQUEST OF FRANK ASHKEWEE FOR ASSISTANCE TO BUILD HIS HOUSE RG 10 VOL. 2979 FILE # 211,335 PART 0 REEL # C-11305	1899

SUBJECT	FILE NAME	DATES
CAPE CROKER	CAPE CROKER AGENCY - CLAIM OF WILLIAM YOUNG, MILLOWNER OF WIARTON AGAINST JOSEPH, GEORGE AND WILLIAM WAUKIE OF THE CAPE CROKER RESERVE FOR INDEBTEDNESS RG 10 VOL. 2979 FILE # 211,645 PART 0 REEL # C-11305	1899
CAPE CROKER	CAPE CROKER AGENCY - RESOLUTION OF THE CAPE CROKER COUNCIL ASKING THAT LEGAL PROCEEDINGS BE TAKEN TO STOP YOUNG PEOPLE FROM PLAYING BALL ON PUBLIC ROADS AND TO STOP GAMES ON THE SABBATH RG 10 VOL. 2984 FILE # 212,633 PART 0 REEL # C-11306	1899-1904
CAPE CROKER	CAPE CROKER AGENCY - ANNUITY INTEREST PAYMENTS TO THE CHIPPEWAS OF NAWASH RG 10 VOL. 2986 FILE # 213,594 PART 0 REEL # C-9665R	1899
CAPE CROKER	CAPE CROKER AGENCY - RESOLUTION OF THE CHIPPEWAS OF NAWASH TO PAY CERTAIN ACCOUNTS RG 10 VOL. 2991 FILE # 216,019 PART 0 REEL # C-11307	1899
CAPE CROKER	CAPE CROKER AGENCY - ANNUITY INTEREST PAYMENTS TO THE CHIPPEWAS OF NAWASH RG 10 VOL. 2992 FILE # 217,000 PART 0 REEL # C-9666R	1900-1902
CAPE CROKER	CAPE CROKER AGENCY - RESOLUTION OF CAPE CROKER COUNCIL TO PAY CERTAIN ACCOUNTS RG 10 VOL. 2994 FILE # 218,080 PART 0 REEL # C-11307	1900
CAPE CROKER	CAPE CROKER AGENCY - RESOLUTION OF THE CHIPPEWAS OF NAWASH TO PAY CERTAIN ACCOUNTS RG 10 VOL. 3017 FILE # 219,020 PART 0 REEL # C-11311	1900

SUBJECT	FILE NAME	DATES
CAPE CROKER	CAPE CROKER AGENCY - RESOLUTION OF THE CAPE CROKER BAND APPOINTING MRS. ISAAC DESCHENEAUX AS GUARDIAN OF HER MOTHER, MRS TRAPP. RG 10 VOL. 3020 FILE # 222,158 PART 0 REEL # C-11312	1900
CAPE CROKER	CAPE CROKER AGENCY - RESOLUTION OF THE CAPE CROKER BAND AGREEING TO FOREGO PAYMENT ON LOAN TO MRS. DANIEL ELLIOTT. RG 10 VOL. 3021 FILE # 223,164 PART 0 REEL # C-11312	1900-1909
CAPE CROKER	CAPE CROKER AGENCY - RESOLUTION OF THE CAPE CROKER COUNCIL TO ADVANCE THE DATE OF THE COUNCIL MEETING. RG 10 VOL. 3022 FILE # 225,060 PART 0 REEL # C-11312	1900
CAPE CROKER	CAPE CROKER AGENCY - REQUEST FOR INFORMATION REGARDING TIMBER RIGHTS ON LOT 17, CON. 15, EAST OF BURY ROAD IN ALBEMARLE TOWNSHIP. RG 10 VOL. 3027 FILE # 230,333 PART 0 REEL # C-11313	1901
CAPE CROKER	CAPE CROKER AGENCY - RESOLUTION OF THE CHIPPEWAS OF NAWASH TO PURCHASE PRIZES FOR SPORTS EVENTS. RG 10 VOL. 3032 FILE # 233,809 PART 0 REEL # C-11314	1901
CAPE CROKER	CAPE CROKER AGENCY - RESOLUTION OF THE CAPE CROKER BAND TO PAY CERTAIN ACCOUNTS. RG 10 VOL. 3032 FILE # 233,830 PART 0 REEL # C-11314	1901
CAPE CROKER	CAPE CROKER AGENCY - REPORT ON THE CAPE CROKER BAND BY J. ANSDELL MACRAE, INSPECTOR OF INDIAN AGENCIES RG 10 VOL. 3048 FILE # 237,660 PART 10 REEL # C-11316	1904
CAPE CROKER	CAPE CROKER AGENCY - REQUESTS FOR PLANS AND BLUEPRINTS OF COLPOYS BAY INDIAN RESERVE AND THE TOWNPLOT OF WIARTON RG 10 VOL. 3056 FILE # 247,936 PART 0 REEL # C-11317	1902-1948

SUBJECT	FILE NAME	DATES
CAPE CROKER	CAPE CROKER AGENCY - MARTHA AND JOHN SNAKE APPOINTED GUARDIANS OF LEVI WAHBEZEE OF THE CAPE CROKER BAND RG 10 VOL. 3074 FILE # 260,194 PART 0 REEL # C-11320	1903
CAPE CROKER	CAPE CROKER AGENCY - RESOLUTION OF THE CAPE CROKER BAND TO PAY CERTAIN ACCOUNTS. RG 10 VOL. 3092 FILE # 285,780 PART 0 REEL # C-11323	1905
CAPE CROKER	CAPE CROKER AGENCY - RESOLUTION OF THE CAPE CROKER COUNCIL TO PAY CERTAIN ACCOUNTS. RG 10 VOL. 3093 FILE # 289,400 PART 0 REEL # C-11323	1905
CAPE CROKER	CAPE CROKER AGENCY - RESOLUTION OF THE CAPE CROKER COUNCIL TO PAY CERTAIN ACCOUNTS RG 10 VOL. 3096 FILE # 294,732 PART 0 REEL # C-11324	1906
CAPE CROKER	CAPE CROKER AGENCY - PETITION OF THE CAMPUS ASSOCIATION OF OLIPHANT REGARDING A ROAD ALLOWANCE ALONG THE LAKESHORE RG 10 VOL. 3097 FILE # 297,490 PART 0 REEL # C-11324	1906
CAPE CROKER	CAPE CROKER AGENCY - RESOLUTION OF THE CAPE CROKER BAND TO PAY CERTAIN ACCOUNTS. RG 10 VOL. 3102 FILE # 304,334 PART 0 REEL # C-11324	1906
CAPE CROKER	CAPE CROKER AGENCY - COMPLAINT OF W.B. MCGREGOR, HEAD CHIEF, REV. FATHER CADOT ROMAN CATHOLIC MISSIONARY AND JOHN NELSON, METHODIST MISSIONARY REGARDING CERTAIN EVANGELISTS ON THE RESERVE WITHOUT AUTHORITY. RG 10 VOL. 3107 FILE # 311,430 PART 0 REEL # C-11325	1907

SUBJECT	FILE NAME	DATES
CAPE CROKER	CAPE CROKER AGENCY -RESOLUTION OF THE CAPE CROKER BAND TO PAY EXPENSES IN CONNECTION WITH VICTORIA DAY CELEBRATIONS. RG 10 VOL. 3108 FILE # 313,400 PART 0 REEL # C-11325	1907-1916
CAPE CROKER	CAPE CROKER AGENCY - RESOLUTION OF THE CAPE CROKER BAND TO ERECT MONUMENTS HONOURING THE LATE CHIEFS PETER JONES AND W.B. MCGREGOR. RG 10 VOL. 3121 FILE # 329,050 PART 0 REEL # C-11327	1908
CAPE CROKER	CAPE CROKER AGENCY - RESOLUTION OF THE CHIPPEWAS OF NAWASH TO PAY ACCOUNTS IN CONNECTION WITH CHRISTMAS AND NEW YEARS CELEBRATIONS. RG 10 VOL. 3124 FILE # 337,130 PART 0 REEL # C-11328	1908-1929
CAPE CROKER	CAPE CROKER AGENCY - RESOLUTION PASSED BY THE CAPE CROKER INDIAN COUNCIL REGARDING THE GUARDIANSHIP OF THE ORPHAN CHILDREN OF THE LATE ISIAH WILLIAMS RG 10 VOL. 3146 FILE # 346,912 PART 0 REEL # C-9670R	1909-1911
CAPE CROKER	CAPE CROKER RESERVE - CLAIM OF PETER ESKERWEE FOR ARREARS OF INTEREST MONEY RG 10 VOL. 3149 FILE # 354,356 PART 0 REEL # C-9670R	1909
CAPE CROKER	CAPE CROKER AGENCY - AGREEMENT BETWEEN WESLEY SOLOMON AND MARGARET JACKSON OF THE CAPE CROKER BAND, WHEREIN THE LATTER ADOPTED THREE CHILDREN OF THE FORMER RG 10 VOL. 3160 FILE # 360,697 PART 0 REEL # C-9670R	1910
CAPE CROKER	CAPE CROKER AGENCY - CORRESPONDENCE REGARDING THE GUARDIANSHIP OF PETER SIMS' YOUNGER DAUGHTER ALSO REGARDING HIS ESTATE RG 10 VOL. 3166 FILE # 389,077 PART 0 REEL # C-9670R	1911-1928

SUBJECT	FILE NAME	DATES
CAPE CROKER	CAPE CROKER AGENCY - APPOINTMENT OF NOAH WILLIAMS AS GUARDIAN OF CHARLOTTE WILLIAMS RG 10 VOL. 3174 FILE # 430,185 PART 0 REEL # C-9670R	1913
CAPE CROKER	CAPE CROKER RESERVE - APPOINTMENT OF PETER KETYANANCE AS GUARDIAN OF HIS WIFES NIECE RG 10 VOL. 3185 FILE # 463,065 PART 0 REEL # C-11336	1915
CAPE CROKER	CAPE CROKER RESERVE - ADMINISTRATION OF ST. MARY'S HOSPITAL RG 10 VOL. 3185 FILE # 463,121 PART 0 REEL # C-11336	1915-1918
CAPE CROKER	CAPE CROKER RESERVE - CUSTODY OF THE CHILDREN OF EDWARD AKIWENZIE RG 10 VOL. 3198 FILE # 502,077 PART 0 REEL # C-11338	1917
CAPE CROKER	CAPE CROKER AGENCY - ADOPTION OF PETER CHIGAHNO BY MRS. HENRY SIMS RG 10 VOL. 3205 FILE # 513,622 PART 0 REEL # C-11339	1918
CAPE CROKER	CAPE CROKER AGENCY - LETTER REGARDING THE CLAIM OF BERT ASHKEWE AGAINST JOSEPH AKIWENZIE FOR DAMAGE TO HIS PROPERTY BY THE LATTER'S HORSES RG 10 VOL. 3219 FILE # 535,385 PART 0 REEL # C-11342	1920
CAPE CROKER	CAPE CROKER AGENCY - CORRESPONDENCE REGARDING A BEARER BOND PURCHASED BY THE LATE PTE. BERNARD RUBEN KEESHIG RG 10 VOL. 3222 FILE # 541,914 PART 0 REEL # C-9671R	1920
CAPE CROKER	CAPE CROKER AGENCY - CORRESPONDENCE REGARDING MEMBERSHIP FEES TO THE ALBEMARLE HORTICULTURAL SOCIETY RG 10 VOL. 3235 FILE # 600,281 PART 0 REEL # C-11345	1929

SUBJECT	FILE NAME	DATES
CAPE CROKER	CAPE CROKER AGENCY - CORRESPONDENCE REGARDING GRANTS TO THE WOMEN'S INSTITUTE RG 10 VOL. 3236 FILE # 600,316 PART 0 REEL # C-11345	1930-1938
CAPE CROKER-LAND	CAPE CROKER RESERVE - JOHN ELLIOT APPLYING FOR LOTS 2 AND 3, CONCESSION 15 KEPPEL TOWNSHIP RG 10 VOL. 1855 FILE # 13 PART 0 REEL # C-11103	1872
CAPE CROKER-LAND	CAPE CROKER RESERVE - THOMAS SNELGROVE WISHING TO SELL LOT 37, CONCESSION 25, KEPPEL TOWNSHIP RG 10 VOL. 1855 FILE # 19 PART 0 REEL # C-11103	1873
CAPE CROKER-LAND	CAPE CROKER RESERVE - SAMUEL J. LANE REQUESTING PATENT TO BE ISSUED FOR LOT 3, CONCESSION B, KEPPEL TOWNSHIP RG 10 VOL. 1856 FILE # 48 PART 0 REEL # C-11103	1872
CAPE CROKER-LAND	CAPE CROKER RESERVE - N. PROUDFOOT OF TORONTO OFFERING $1.00 PER ACRE FOR LOT 26, CONCESSION B, AMABEL TOWNSHIP AND LOTS 17 AND 18, CONCESSION D, AMABEL TOWNSHIP RG 10 VOL. 1856 FILE # 50 PART 0 REEL # C-11103	1872
CAPE CROKER-LAND	CAPE CROKER RESERVE - MRS. BARBARA HAYDEN WISHES PATENT TO ISSUE FOR LOTS 30 AND 31, CONCESSION 1, ALBEMARLE TOWNSHIP RG 10 VOL. 1856 FILE # 51 PART 0 REEL # C-11103	1872
CAPE CROKER-LAND	CAPE CROKER RESERVE - RICHARD SAULTER ASKING FOR ABATEMENT OF INTEREST ON LOT 21, CONCESSION 21, AMABEL TOWNSHIP RG 10 VOL. 1857 FILE # 58 PART 0 REEL # C-11103	1872
CAPE CROKER-LAND	CAPE CROKER RESERVE - ANN WAIN'S PETITION REGARDING HER CLAIM TO LOT 23, CONCESSION A, AMABEL TOWNSHIP RG 10 VOL. 1857 FILE # 65 PART 0 REEL # C-11103	1872

SUBJECT	FILE NAME	DATES
CAPE CROKER-LAND	CAPE CROKER RESERVE - INTEREST PAID ON LOT 31, CONCESSION 2 KEPPEL TOWNSHIP RG 10 VOL. 1859 FILE # 118 PART 0 REEL # C-11103	1872
CAPE CROKER-LAND	CAPE CROKER RESERVE - JAMES LESLIE APPLYING TO PURCHASE PARK LOT NUMBERS 68, 69, 92, 93, 94 AND 95 IN BROOKE TOWNPLOT RG 10 VOL. 1859 FILE # 125 PART 0 REEL # C-11103	1872
CAPE CROKER-LAND	CAPE CROKER RESERVE - JOHN HARRISON WISHES TO PURCHASE A VACANT PIECE OF LAND OPPOSITE HIS MILL ON THE POTAWATOMI RIVER IN THE TOWNPLOT OF BROOKE RG 10 VOL. 1859 FILE # 126 PART 0 REEL # C-11103	1872
CAPE CROKER-LAND	CAPE CROKER RESERVE - HUGH MCGILL APPLYING TO PURCHASE PARK LOTS 65, 86, 87, 90 AND 91 IN TOWNPLOT OF BROOKE RG 10 VOL. 1859 FILE # 129 PART 0 REEL # C-11103	1872
CAPE CROKER-LAND	CAPE CROKER RESERVE - ENQUIRIES CONCERNING LOTS 1 AND 2, CONCESSION 5, KEPPEL TOWNSHIP RG 10 VOL. 1859 FILE # 134 PART 0 REEL # C-11103	1872
CAPE CROKER-LAND	CAPE CROKER RESERVE - APPLICATION ON BEHALF OF DAVID COWIE TO PURCHASE PARK LOT 120, TOWNPLOT OF BROOKE RG 10 VOL. 1860 FILE # 161 PART 0 REEL # C-11103	1872
CAPE CROKER-LAND	CAPE CROKER RESERVE - DONALD REID ASKING FOR REDUCTION IN PRICE ON LOT 16, CONCESSION 3, AMABEL TOWNSHIP RG 10 VOL. 1860 FILE # 164 PART 0 REEL # C-11103	1872
CAPE CROKER-LAND	CAPE CROKER RESERVE - APPLICATION BY GEORGE PRICE TO PURCHASE THE UNOCCUPIED LOTS IN THE TOWNPLOT OF BROOKE RG 10 VOL. 1861 FILE # 184 PART 0 REEL # C-11103	1872-1876

SUBJECT	FILE NAME	DATES
CAPE CROKER-LAND	CAPE CROKER RESERVE - BENJAMIN ALLEN APPLYING TO PURCHASE CERTAIN LOTS IN THE TOWNPLOT OF BROOKE RG 10 VOL. 1862 FILE # 226 PART 0 REEL # C-11103	1872
CAPE CROKER-LAND	CAPE CROKER RESERVE - GEORGE SNIDER APPLYING TO PURCHASE UNSOLD LOTS IN THE TOWNPLOT OF BROOKE RG 10 VOL. 1862 FILE # 228 PART 0 REEL # C-11103	1872
CAPE CROKER-LAND	CAPE CROKER RESERVE - REMISSION OF INTEREST FROM 1872 FOR LANDS IN THE SAUGEEN PENINSULA RG 10 VOL. 1862 FILE # 243 PART 0 REEL # C-11103	1872
CAPE CROKER-LAND	CAPE CROKER RESERVE - THOMAS AIKINS ASKING FOR REMISSION OF AMOUNT DUE ON LOT 16, CONCESSION 2, AMABEL TOWNSHIP RG 10 VOL. 1862 FILE # 249 PART 0 REEL # C-11103	1872
CAPE CROKER-LAND	CAPE CROKER - APPLICATIONS FROM RESIDENTS OF AMABEL TOWNSHIP FOR REDUCTION IN THE PRICE OF THEIR LAND RG 10 VOL. 1862 FILE # 244 PART 0 REEL # C-11103	1872-1873
CAPE CROKER-LAND	CAPE CROKER RESERVE - SCHOOL TRUSTEES' INQUIRIES ON APPLICATIONS FOR PATENT TO LOT 33, CONCESSION 2, SARAWAK TOWNSHIP RG 10 VOL. 1862 FILE # 248 PART 0 REEL # C-11103	1873
CAPE CROKER-LAND	CAPE CROKER RESERVE - J.S. MCMURRAY'S BID TO PURCHASE THE TOWNSHIPS OF EASTNOR, LINDSAY AND ST. EDMUNDS RG 10 VOL. 1863 FILE # 281 PART 0 REEL # C-11104	1872
CAPE CROKER-LAND	CAPE CROKER RESERVE - WILLIAM MOORE ASKING FOR A REMISSION OF BACK INTEREST ON LOT 4, CONCESSION 7, KEPPEL TOWNSHIP RG 10 VOL. 1863 FILE # 282 PART 0 REEL # C-11104	1873

SUBJECT	FILE NAME	DATES
CAPE CROKER-LAND	CAPE CROKER RESERVE - E. STONEHOUSE REQUESTING PATENT FOR LOT 4, EAST OF BURFORD STREET AND NORTH OF DIVISION STREET, TOWNPLOT OF WIARTON RG 10 VOL. 1864 FILE # 343 PART 0 REEL # C-11104	1872
CAPE CROKER-LAND	CAPE CROKER RESERVE - M.C. CAMERON INQUIRING AS TO THE OWNERSHIP OF LOT 24, WEST OF GOULD STREET AND SOUTH OF DIVISION STREET, TOWNPLOT OF WIARTON RG 10 VOL. 1864 FILE # 346 PART 0 REEL # C-11104	1872
CAPE CROKER-LAND	CAPE CROKER RESERVE - EDWARD DALY REQUESTING ADVICE CONCERNING LOT 2, CONCESSION 3, AND LOT 2 AND 3, CONCESSION 4, AMABEL TOWNSHIP RG 10 VOL. 1865 FILE # 417 PART 0 REEL # C-11104	1872
CAPE CROKER-LAND	CAPE CROKER RESERVE - WILLIAM LANG CLAIMING REFUND OF $188.00 FOR LOT 84, RAGLAN STREET, TOWNPLOT OF BROOKE RG 10 VOL. 1866 FILE # 459 PART 0 REEL # C-11104	1872
CAPE CROKER-LAND	CAPE CROKER RESERVE - APPLICATION FROM J. O'BRIEN TO PURCHASE LOTS 38, 39 AND 40, CONCESSION 2 AND LOT 39, CONCESSION 3, EASTNOR TOWNSHIP RG 10 VOL. 1866 FILE # 464 PART 0 REEL # C-11104	1872
CAPE CROKER-LAND	CAPE CROKER RESERVE - REQUEST FROM PATTERSON, BEATTY AND HAMILTON FOR CERTIFICATES FOR LOT 25, CONCESSION 25, KEPPEL TOWNSHIP. REQUEST FOR CERTIFICATE FOR LOT 20 ON BIG ISLAND IN PRINCE EDWARD COUNTY RELATING TO ALNWICK INDIANS RG 10 VOL. 1866 FILE # 481 PART 0 REEL # C-11104	1872
CAPE CROKER-LAND	CAPE CROKER RESERVE - PAYMENTS FOR IMPROVEMENTS ON LOT 9, JONES RANGE, KEPPEL TOWNSHIP BY WALKER SMITH, AND THE FURTHER SHARE TO BE PAID TO HIM RG 10 VOL. 1867 FILE # 517 PART 0 REEL # C-11104	1871-1873

SUBJECT	FILE NAME	DATES
CAPE CROKER-LAND	CAPE CROKER RESERVE - AFFIDAVIT OF SETTLEMENT FOR LOTS 13 AND 14, EAST OF MCNAUGHTON STREET AND SOUTH OF DIVISION STREET, WIARTON, CONCERNING JAMES HOCKING WHO WISHES A PATENT ISSUED RG 10 VOL. 1867 FILE # 509 PART 0 REEL # C-11104	1872
CAPE CROKER-LAND	CAPE CROKER RESERVE - JOHN BULLS REPORT ON THE VALUE OF LOTS IN THE TOWNPLOT OF BROOKE RG 10 VOL. 1867 FILE # 521 PART 0 REEL # C-11104	1872
CAPE CROKER-LAND	CAPE CROKER RESERVE - W.R. BARTLETT WITH APPLICATIONS FROM SEVERAL PARTIES TO PURCHASE LANDS IN EASTNOR TOWNSHIP RG 10 VOL. 1868 FILE # 541 PART 0 REEL # C-11104	1872
CAPE CROKER-LAND	CAPE CROKER RESERVE - HUGH DUNNON WISHES A PATENT TO ISSUE FOR LOT 7, SOUTH OF DIVISION STREET AND EAST OF GOULD STREET IN WIARTON RG 10 VOL. 1868 FILE # 553 PART 0 REEL # C-11104	1872
CAPE CROKER-LAND	CAPE CROKER RESERVE - LOT 7, CONCESSION A, AMABEL TOWNSHIP SOLD BY MRS. COWIN RG 10 VOL. 1868 FILE # 581 PART 0 REEL # C-11104	1872
CAPE CROKER-LAND	CAPE CROKER RESERVE - MRS. SAMUEL CROW REQUESTING TO REPURCHASE AT A LOW RATE LOT 11, EAST OF GOULD STREET AND SOUTH OF DIVISION STREET, WIARTON RG 10 VOL. 1869 FILE # 592 PART 0 REEL # C-11104	1872
CAPE CROKER-LAND	CAPE CROKER RESERVE - WILLIAM SIMPSON APPLYING FOR A REDUCTION IN PRICE OF LOTS 1 AND 2, CONCESSION 5, AMABEL TOWNSHIP RG 10 VOL. 1869 FILE # 585 PART 0 REEL # C-11104	1872-1873

SUBJECT	FILE NAME	DATES
CAPE CROKER-LAND	CAPE CROKER RESERVE - A. MCNABB RETURNS A LIST OF LOTS INSPECTED IN AMABEL TOWNSHIPS RG 10 VOL. 1871 FILE # 696 PART 0 REEL # C-11104	1872
CAPE CROKER-LAND	CAPE CROKER RESERVE - WILLIAM BULL ACKNOWLEDGES INSTRUCTIONS TO REVALUE ALL LANDS IN THE SAUGEEN PENINSULA RG 10 VOL. 1871 FILE # 705 PART 0 REEL # C-11104	1872
CAPE CROKER-LAND	CAPE CROKER RESERVE - GEORGE MOORE APPLYING TO EXCHANGE LOTS 28 AND 29, CONCESSION 7, FOR LOT 26, CONCESSION 6, EASTNOR TOWNSHIP RG 10 VOL. 1874 FILE # 819 PART 0 REEL # C-11105	1871-1872
CAPE CROKER-LAND	CAPE CROKER RESERVE - APPLICATION BY WILLIAM COSGROVE TO PURCHASE LOT 25, CONCESSION 11, ALBEMARLE TOWNSHIP RG 10 VOL. 1874 FILE # 791 PART 0 REEL # C-11105	1872
CAPE CROKER-LAND	CAPE CROKER RESERVE - APPLICATION BY JOSEPH WRIGHT TO PURCHASE LOT 26, CONCESSION 11, ALBEMARLE TOWNSHIP RG 10 VOL. 1874 FILE # 792 PART 0 REEL # C-11105	1872
CAPE CROKER-LAND	CAPE CROKER RESERVE - MARGARET CARSON REQUESTING A PATENT FOR LOT 20, CONCESSION 3, AMABEL TOWNSHIP RG 10 VOL. 1874 FILE # 839 1/2 PART 0 REEL # C-11105	1872
CAPE CROKER-LAND	CAPE CROKER RESERVE - MR. FLARITY APPLYING FOR A REMISSION OF INTEREST ON LOT 9, CONCESSION 17, KEPPEL TOWNSHIP RG 10 VOL. 1875 FILE # 850 PART 0 REEL # C-11105	1872
CAPE CROKER-LAND	CAPE CROKER RESERVE - COMMISSIONER W.R. BARTLETT WITH LAND RETURNS FOR SEPTEMBER RG 10 VOL. 1875 FILE # 861 PART 0 REEL # C-11105	1872

SUBJECT	FILE NAME	DATES
CAPE CROKER-LAND	CAPE CROKER RESERVE - DAVID RITCHIE INQUIRING ABOUT LOT 9, CONCESSION 7, KEPPEL TOWNSHIP RG 10 VOL. 1876 FILE # 924 PART 0 REEL # C-11105	1874
CAPE CROKER-LAND	CAPE CROKER RESERVE - JOHN CRAWFORD REQUESTS TO PURCHASE LOT 23, CONCESSION 14, ALBEMARLE TOWNSHIP RG 10 VOL. 1877 FILE # 972 PART 0 REEL # C-11105	1872
CAPE CROKER-LAND	CAPE CROKER RESERVE - A. MCNABB SUBMITTING ACCOUNT FOR INSPECTING LOTS IN AMABEL TOWNSHIP RG 10 VOL. 1877 FILE # 975 PART 0 REEL # C-11105	1872
CAPE CROKER-LAND	CAPE CROKER RESERVE - ORDER IN COUNCIL GRANTING MONEY TO IMPROVE THE WHARF IN FRONT OF LOT 38, COLPOYS RANGE, KEPPEL TOWNSHIP RG 10 VOL. 1878 FILE # 1008 PART 0 REEL # C-11105	1872
CAPE CROKER-LAND	CAPE CROKER RESERVE - CERTIFICATE OF DEPOSIT OF MONEY FROM CERTAIN NAWASH INDIANS FOR IMPROVEMENTS MADE ON LANDS GIVEN TO THE INDIANS OF CAUGHNAWAGA RG 10 VOL. 1878 FILE # 1011 PART 0 REEL # C-11105	1872
CAPE CROKER-LAND	CAPE CROKER RESERVE - WILLIAM BULL INQUIRING FOR THOMAS HURST ABOUT THE PURCHASE OF LOT 23, CONCESSION 14, ALBEMARLE TOWNSHIP RG 10 VOL. 1879 FILE # 1030 PART 0 REEL # C-11105	1872
CAPE CROKER-LAND	CAPE CROKER RESERVE - THOMAS HURST COMPLAINING THAT ONE WILLIAM CRAWFORD IS TRYING TO TAKE OVER HIS LAND AT LOT 22, CONCESSION 15, AND LOT 23, CONCESSION 14, ALBEMARLE TOWNSHIP RG 10 VOL. 1879 FILE # 1073 PART 0 REEL # C-11105	1872
CAPE CROKER-LAND	CAPE CROKER RESERVE - DEED TO LOT 9, CONCESSION 17, KEPPEL TOWNSHIP RG 10 VOL. 1880 FILE # 1080 PART 0 REEL # C-11105	1872

SUBJECT	FILE NAME	DATES
CAPE CROKER-LAND	CAPE CROKER RESERVE - WILLIAM BULL REPORTING ON HIS INSPECTION AND EVALUATION OF AMABEL AND ALBEMARLE TOWNSHIPS RG 10 VOL. 1880 FILE # 1094 PART 0 REEL # C-11105	1872
CAPE CROKER-LAND	CAPE CROKER RESERVE - WILLIAM BULL REPORTING ON LOT 2, CONCESSION 7, AMABEL TOWNSHIP OMITTED IN HIS PREVIOUS REPORT RG 10 VOL. 1880 FILE # 1098 PART 0 REEL # C-11105	1872
CAPE CROKER-LAND	CAPE CROKER RESERVE - HENRY MOON ASKING FOR A REMISSION OF INTEREST ON LOT 8, CONCESSION 22, KEPPEL TOWNSHIP RG 10 VOL. 1880 FILE # 1099 PART 0 REEL # C-11105	1872
CAPE CROKER-LAND	CAPE CROKER RESERVE - JOHN LONE WISHES TO PURCHASE 1/2 ACRE OF SOUTHEAST CORNER OF LOT 13, CONCESSION 7, ALBEMARLE RG 10 VOL. 1881 FILE # 1130 PART 0 REEL # C-11106	1872
CAPE CROKER-LAND	CAPE CROKER RESERVE - W.R. BARTLETT RETURNING TREASURERS DEEDS FOR LOT 9, CONCESSION 17, AND LOT 7, CONCESSION 15, KEPPEL TOWNSHIP RG 10 VOL. 1881 FILE # 1134 PART 0 REEL # C-11106	1872
CAPE CROKER-LAND	CAPE CROKER RESERVE - JONES BROTHERS SOLICITORS REQUESTING PATENTS FOR THE NORTH 2/3 OF LOT 16, CONCESSION 7, ALBEMARLE TOWNSHIP RG 10 VOL. 1881 FILE # 1120 PART 0 REEL # C-11106	1872-1873
CAPE CROKER-LAND	CAPE CROKER RESERVE - GEORGE HOSLEY APPLYING FOR A DEED TO LOT 24, CONCESSION B, AMABEL TOWNSHIP RG 10 VOL. 1883 FILE # 1182 PART 0 REEL # C-11106	1873
CAPE CROKER-LAND	CAPE CROKER RESERVE - WILLIAM BULL INQUIRING ABOUT LOT 30, CONCESSION 7, ALBEMARLE TOWNSHIP RG 10 VOL. 1883 FILE # 1231 PART 0 REEL # C-11106	1873

SUBJECT	FILE NAME	DATES
CAPE CROKER-LAND	CAPE CROKER RESERVE - REQUEST FROM H. LEE REEVE OF ALBEMARLE AND EASTNOR TO BUILD A ROAD THROUGH THE RESERVE TO THE WATER ON THE NORTH SHORE OF COLPOY'S BAY RG 10 VOL. 1884 FILE # 1244 PART 0 REEL # C-11106	1873
CAPE CROKER-LAND	CAPE CROKER RESERVE - COMMISSIONER W.R. BARTLETT RELATING HIS PLAN FOR DISPOSING OF LOTS 8 AND 9, WEST OF GOULD AND SOUTH OF DIVISION STREET, VILLAGE OF WIARTON RG 10 VOL. 1884 FILE # 1247 PART 0 REEL # C-11106	1873
CAPE CROKER-LAND	CAPE CROKER RESERVE - J.S. MCMURRAY REQUESTING TO PURCHASE THE TOWNSHIPS OF EASTNOR, LINDSAY AND ST. EDMUNDS RG 10 VOL. 1884 FILE # 1253 PART 0 REEL # C-11106	1873
CAPE CROKER-LAND	CAPE CROKER RESERVE - JOHN ICKLER'S INQUIRY CONCERNING LOT 1, CONCESSION 18, AMABEL TOWNSHIP RG 10 VOL. 1884 FILE # 1265 PART 0 REEL # C-11106	1873
CAPE CROKER-LAND	CAPE CROKER RESERVE - WILLIAM BULL REPORTING ON HIS VALUATION OF THE TOWNPLOT OF BROOKE RG 10 VOL. 1885 FILE # 1300 PART 0 REEL # C-11106	1872
CAPE CROKER-LAND	CAPE CROKER RESERVE - ASSIGNMENT OF LOT 33, CONCESSION 17, KEPPEL TOWNSHIP, MORTIMER TO BAYLISS RG 10 VOL. 1885 FILE # 1282 PART 0 REEL # C-11106	1873
CAPE CROKER-LAND	CAPE CROKER RESERVE - COMMISSIONER W.R. BARTLETT RETURNING TAX DEEDS FOR LOT 9, CONCESSION 17 AND LOT 7, CONCESSION 15, KEPPEL TOWNSHIP RG 10 VOL. 1885 FILE # 1316 PART 0 REEL # C-11106	1873

SUBJECT	FILE NAME	DATES
CAPE CROKER-LAND	CAPE CROKER RESERVE - APPLICATION BY R. J. DOYLE ON BEHALF OF JAMES DAVIDSON TO PAY THE BALANCE ON LOT 30, CONCESSION 9, KEPPEL TOWNSHIP RG 10 VOL. 1885 FILE # 1322 PART 0 REEL # C-11106	1873
CAPE CROKER-LAND	CAPE CROKER RESERVE - PURCHASE FOR TAXES BY JACOB SPEERS OF LOT 43, CONCESSION 3, SARAWAK TOWNSHIP RG 10 VOL. 1885 FILE # 1323 PART 0 REEL # C-11106	1873
CAPE CROKER-LAND	CAPE CROKER RESERVE - ROBERT H. MURRAY REQUESTING A REDUCTION IN PRICE OF LOT 3, CONCESSION D, AMABEL TOWNSHIP RG 10 VOL. 1886 FILE # 1354 PART 0 REEL # C-11106	1873
CAPE CROKER-LAND	CAPE CROKER RESERVE - APPLICATION OF GEORGE BRODERICK TO PURCHASE LOT 16, CONCESSION 23, KEPPEL TOWNSHIP RG 10 VOL. 1887 FILE # 1388 PART 0 REEL # C-11106	1873
CAPE CROKER-LAND	CAPE CROKER RESERVE - JAMES DEMPSTER APPLYING THROUGH WILLIAM BULL FOR PATENT TO LOT 11, CONCESSION A, AMABEL TOWNSHIP RG 10 VOL. 1887 FILE # 1397 PART 0 REEL # C-11106	1873
CAPE CROKER-LAND	CAPE CROKER RESERVE - APPLICATION OF W.A. MCLEOD TO PURCHASE 400 ACRES OF LAND IN ST. EDMUNDS TOWNSHIP RG 10 VOL. 1887 FILE # 1409 PART 0 REEL # C-11106	1873
CAPE CROKER-LAND	CAPE CROKER RESERVE - GEORGE WEBB REQUESTING TO PURCHASE LOTS 189, 191 AND 194, CHIPPEWA AND MARKET STREETS, TOWNPLOT OF BROOKE RG 10 VOL. 1888 FILE # 1426 PART 0 REEL # C-11106	1873
CAPE CROKER-LAND	CAPE CROKER RESERVE - WILLIAM BULL APPLYING FOR ANDREW MACINTOSH TO HAVE A REDUCTION IN PRICE ON LOT 13, CONCESSION D, AMABEL TOWNSHIP RG 10 VOL. 1888 FILE # 1429 PART 0 REEL # C-11106	1873

SUBJECT	FILE NAME	DATES
CAPE CROKER-LAND	CAPE CROKER RESERVE - REQUEST OF ANGUS MACINTOSH FOR A REDUCTION IN PRICE ON LOTS 4, 5 AND 30, CONCESSION D, AMABEL TOWNSHIP RG 10 VOL. 1888 FILE # 1434 PART 0 REEL # C-11106	1873
CAPE CROKER-LAND	CAPE CROKER RESERVE - REDUCTION IN PRICE ON LOT 5, CONCESSION 5, AMABEL TOWNSHIP RG 10 VOL. 1888 FILE # 1452 PART 0 REEL # C-11106	1875-1886
CAPE CROKER-LAND	CAPE CROKER RESERVE - GAVIN SHAW REQUESTING A REDUCTION IN PRICE ON LOTS 35 AND 36, CONCESSION 17, KEPPEL TOWNSHIP RG 10 VOL. 1889 FILE # 1475 PART 0 REEL # C-11106	1872-1875
CAPE CROKER-LAND	CAPE CROKER RESERVE - ATTEMPT OF ADAM GREUB TO OBTAIN A CORRECT PATENT FOR LOT 28, CONCESSION 2, EAST OF BURY ROAD, ALBEMARLE TOWNSHIP RG 10 VOL. 1889 FILE # 1467 PART 0 REEL # C-11106	1873-1876
CAPE CROKER-LAND	CAPE CROKER RESERVE - JOHN BREEN REQUESTING A REMISSION OF INTEREST ON LOT 1, CONCESSION 1, SARAWAK TOWNSHIP RG 10 VOL. 1890 FILE # 1503 PART 0 REEL # C-11106	1873
CAPE CROKER-LAND	CAPE CROKER RESERVE - ALLAN KENNEDY PETITIONING FOR A REDUCTION IN PRICE ON LOTS 3 AND 4, CONCESSION A, KEPPEL TOWNSHIP RG 10 VOL. 1890 FILE # 1505 PART 0 REEL # C-11106	1873
CAPE CROKER-LAND	CAPE CROKER RESERVE - ASSIGNMENT OF PATENT TO MRS. BARBARA HEYDEN FOR LOTS 31 AND 32, CONCESSION 1, ALBEMARLE TOWNSHIP RG 10 VOL. 1890 FILE # 1513 PART 0 REEL # C-11106	1873
CAPE CROKER-LAND	CAPE CROKER RESERVE - APPLICATION OF JOHN HARRISON THROUGH KEPPEL MUNICIPAL COUNCIL TO PURCHASE LOTS 14, 15 AND 16, CONCESSION 14, KEPPEL TOWNSHIP RG 10 VOL. 1890 FILE # 1527 PART 0 REEL # C-11106	1873

SUBJECT	FILE NAME	DATES
CAPE CROKER-LAND	CAPE CROKER RESERVE - APPLICATION BY JOSEPH J. ROBERTSON TO PURCHASE LOT 121, TOWNPLOT OF BROOKE RG 10 VOL. 1891 FILE # 1569 PART 0 REEL # C-11106	1873
CAPE CROKER-LAND	CAPE CROKER RESERVE - APPLICATION OF WILLIAM Q. BROWN TO PURCHASE PARKLOTS 31, 32, 33, 58, 59, 60 AND 61 IN THE TOWNPLOT OF BROOKE RG 10 VOL. 1891 FILE # 1570 PART 0 REEL # C-11106	1873
CAPE CROKER-LAND	CAPE CROKER RESERVE - APPLICATION OF FERGUS FARLEY TO PURCHASE LOTS 48, 50, 52 AND 53 IN THE TOWNPLOT OF BROOKE RG 10 VOL. 1891 FILE # 1571 PART 0 REEL # C-11106	1873
CAPE CROKER-LAND	CAPE CROKER RESERVE - ASSIGNMENTS FROM THOMAS HURST FOR LOTS 23 AND 24, EAST OF GOULD AND SOUTH OF DIVISION STREET, WIARTON RG 10 VOL. 1892 FILE # 1621 PART 0 REEL # C-11106	1873
CAPE CROKER-LAND	CAPE CROKER RESERVE - APPLICATION OF JAMES ARMSTRONG TO PURCHASE NUMEROUS LOTS IN THE TOWNPLOT OF BROOKE RG 10 VOL. 1892 FILE # 1624 PART 0 REEL # C-11106	1873
CAPE CROKER-LAND	CAPE CROKER RESERVE - JOHN P. BENWELL REQUESTING TO PURCHASE LOT 13, CONCESSION 23, KEPPEL TOWNSHIP RG 10 VOL. 1892 FILE # 1637 PART 0 REEL # C-11106	1873
CAPE CROKER-LAND	CAPE CROKER RESERVE - ANDREW BANNERMAN REQUESTING OWNERSHIP OF LOT 26, RANGE 1, TOWNPLOT OF BROOKE RG 10 VOL. 1892 FILE # 1650 PART 0 REEL # C-11107	1873
CAPE CROKER-LAND	CAPE CROKER RESERVE - WILLIAM BULL NOTIFYING THE DEPARTMENT OF THE DIFFICULTY OF DIVIDING LOTS 34 AND 35, CONCESSION 7, ALBEMARLE TOWNSHIP RG 10 VOL. 1893 FILE # 1680 PART 0 REEL # C-11107	1873

SUBJECT	FILE NAME	DATES
CAPE CROKER-LAND	CAPE CROKER RESERVE - DEEDS AND STATEMENT OF AMOUNTS DUE ON LOTS IN KEPPEL TOWNSHIP AND THE TOWNPLOT OF BROOKE RG 10 VOL. 1893 FILE # 1683 PART 0 REEL # C-11107	1873
CAPE CROKER-LAND	CAPE CROKER RESERVE - REPORT OF COMMISSIONER W.R. BARTLETT THAT THE DISPUTE OVER LOT 9, CONCESSION A, KEPPEL TOWNSHIP HAS BEEN SETTLED IN FAVOUR OF ROBERT STURGEON RG 10 VOL. 1894 FILE # 1710 PART 0 REEL # C-11107	1873
CAPE CROKER-LAND	CAPE CROKER RESERVE - MESSRS. INCE AND HANNAH INQUIRING IF THE PATENT IS REGISTERED FOR LOT 19, CONCESSION 2, SOUTH OF THE CENTRE DIAGONAL ROAD, KEPPEL TOWNSHIP RG 10 VOL. 1894 FILE # 1731 PART 0 REEL # C-11107	1873
CAPE CROKER-LAND	CAPE CROKER RESERVE - GEORGE MCNAUGHT APPLYING FOR A REMISSION OF INTEREST ON LOT 20, CONCESSION 11, KEPPEL TOWNSHIP RG 10 VOL. 1896 FILE # 1828 PART 0 REEL # C-11107	1873
CAPE CROKER-LAND	CAPE CROKER RESERVE - JOHN D. CAMERON REQUESTING TO BUY CERTAIN LOTS IN THE TOWNPLOT OF BROOKE (SKETCH INCLUDED) RG 10 VOL. 1897 FILE # 1841 PART 0 REEL # C-11107	1873
CAPE CROKER-LAND	CAPE CROKER RESERVE - CHIEF DAVID SAWYER REQUESTING DEEDS FOR LOTS IN THE TOWNPLOT OF BROOKE RG 10 VOL. 1897 FILE # 1848 PART 0 REEL # C-11107	1873
CAPE CROKER-LAND	CAPE CROKER RESERVE - GEORGE NICHOL APPLYING FOR A REDUCTION IN PRICE ON PARK LOT 118 IN THE TOWNPLOT OF BROOKE RG 10 VOL. 1898 FILE # 1879 PART 0 REEL # C-11107	1873

SUBJECT	FILE NAME	DATES
CAPE CROKER-LAND	CAPE CROKER RESERVE - W.R. BARTLETT, SUPERINTENDENT, SENDING ASSIGNMENT FOR LOT 43, CONCESSION 3, SARAWAK TOWNSHIP RG 10 VOL. 1898 FILE # 1928 PART 0 REEL # C-11107	1873
CAPE CROKER-LAND	CAPE CROKER RESERVE - C. RANKIN SENDING HIS ACCOUNT FOR A SURVEY OF MILL SITES ON LOTS 38 AND 39, CONCESSION 3, WEST OF BURY ROAD, EASTNOR TOWNSHIP RG 10 VOL. 1898 FILE # 1930 PART 0 REEL # C-11107	1873
CAPE CROKER-LAND	CAPE CROKER RESERVE - SUPERINTENDENT W.R. BARTLETT STATING THAT HE HAS MADE A LIST OF LOTS SOLD IN EASTNOR, LINDSAY AND ST. EDMUNDS TOWNSHIPS AND FORWARDED IT TO WILLIAM BULL RG 10 VOL. 1899 FILE # 1954 PART 0 REEL # C-11107	1873
CAPE CROKER-LAND	CAPE CROKER RESERVE - APPLICATION OF THEODORE SEAMAN TO PURCHASE LOT 35, CONCESSION 7, ALBEMARLE TOWNSHIP RG 10 VOL. 1900 FILE # 1982 PART 0 REEL # C-11107	1873
CAPE CROKER-LAND	CAPE CROKER RESERVE - M.C. CAMERON REQUESTING THAT A PATENT BE ISSUED IN HIS FAVOUR FOR LOT 24, WEST OF GOULD STREET AND SOUTH OF DIVISION STREET, WIARTON RG 10 VOL. 1900 FILE # 1986 PART 0 REEL # C-11107	1873
CAPE CROKER-LAND	CAPE CROKER RESERVE - SUPERINTENDENT WILLIAM PLUMMER SENDING LAND RETURNS AND LISTS OF LAND ALREADY SOLD IN LINDSAY AND ST. EDMUNDS TOWNSHIPS RG 10 VOL. 1900 FILE # 1974 PART 0 REEL # C-11107	1873-1874
CAPE CROKER-LAND	CAPE CROKER RESERVE - APPLICATION OF JOHN MCKENZIE FOR $800.00 TOWARDS THE PAYMENT OF A WHART AND TO PURCHASE LOTS 36 TO 41, CONCESSION 22, KEPPEL TOWNSHIP RG 10 VOL. 1905 FILE # 2258 PART 0 REEL # C-11108	1873-1878

SUBJECT	FILE NAME	DATES
CAPE CROKER-LAND	CAPE CROKER RESERVE - APPLICATION OF WILLIAM SAUNDERS FOR A REDUCTION IN PRICE ON LOT 20, CONCESSION 1, SARAWAK TOWNSHIP RG 10 VOL. 1907 FILE # 2312 PART 0 REEL # C-11109	1873
CAPE CROKER-LAND	CAPE CROKER RESERVE - WILLIAM BULL SENDING HIS ACCOUNT AND A DIARY OF HIS INSPECTION OF LAND IN KEPPEL AND SARAWAK TOWNSHIPS. PETITION FROM KEPPEL MUNICIPAL CORPORATION PROTESTING METHOD OF LAND SALES RG 10 VOL. 1909 FILE # 2406 PART 0 REEL # C-11109	1873
CAPE CROKER-LAND	CAPE CROKER RESERVE - WILLIAM BULL, CLERK OF AMABEL TOWNSHIP, TO WILLIAM PLUMMER, SUPERINTENDENT OF THE CENTRAL SUPERINTENDENCY REQUESTING THAT NONE OF THE LANDING PLACE AT WIARTON BE SOLD TO INDIVIDUALS RG 10 VOL. 1910 FILE # 2419 PART 0 REEL # C-11109	1873
CAPE CROKER-LAND	CAPE CROKER RESERVE - CORRESPONDENCE CONCERNING AVAILABLE LOTS IN THE TOWNPLOT OF BROOKE (SKETCH ENCLOSED) RG 10 VOL. 1910 FILE # 2422 PART 0 REEL # C-11109	1873
CAPE CROKER-LAND	CAPE CROKER AND SAUGEEN RESERVES - REVEREND WILLIAM SMITH REQUESTING A PATENT FOR LOT 39, CONCESSION 2, SOUTH CENTRE DIAGONAL, AMABEL TOWNSHIP RG 10 VOL. 1913 FILE # 2620 PART 0 REEL # C-11110	1873
CAPE CROKER-LAND	CAPE CROKER - CANCELLATION BY THE REGISTRAR GENERAL OF PATENTS FOR LOT 24, SOUTH SIDE TALBOT ROAD, SOUTH CAYUGA TOWNSHIP AND LOT 28, CONCESSION 10, ALBEMARLE TOWNSHIP RG 10 VOL. 1913 FILE # 2592 PART 0 REEL # C-11110	1873-1874
CAPE CROKER-LAND	CAPE CROKER AND SAUGEEN RESERVES - CASE OF THE ASSIGNMENT FROM ROBERT PATTERSON TO JOSEPH DAVIDSON OF LOT 16, CONCESSION 3, KEPPEL TOWNSHIP RG 10 VOL. 1914 FILE # 2645 PART 0 REEL # C-11110	1873

SUBJECT	FILE NAME	DATES
CAPE CROKER-LAND	CAPE CROKER AND SAUGEEN RESERVES - JOSHUA WOODLAND REQUESTING INFORMATION ON THE AMOUNT OF TAXES DUE ON LOT 23, CONCESSION 10, KEPPEL TOWNSHIP RG 10 VOL. 1915 FILE # 2677 PART 0 REEL # C-11110	1873
CAPE CROKER-LAND	CAPE CROKER AND SAUGEEN RESERVES - APPLICATION OF GEORGE HARSHEY FOR A REDUCTION IN PRICE ON LOT 24, CONCESSION B, AMABEL TOWNSHIP RG 10 VOL. 1916 FILE # 2711 PART 0 REEL # C-11110	1873
CAPE CROKER-LAND	CAPE CROKER AND SAUGEEN RESERVES - APPLICATION OF SAMUEL REDFERN TO PURCHASE LOTS 85 TO 104 ON COX AND AMELIA STREETS, TOWNPLOT OF BROOKE RG 10 VOL. 1916 FILE # 2720 PART 0 REEL # C-11110	1873
CAPE CROKER-LAND	CAPE CROKER RESERVE - INTERPRETER F. LAMORANDIERE INQUIRING AS TO THE REASONS WHY THE LOTS IN THE TOWNPLOT OF BROOKE ARE NOT SOLD MORE QUICKLY; ALSO REQUESTING ADVICE FOR THE BAND CONCERNING BURIAL GROUNDS RG 10 VOL. 1916 FILE # 2749 PART 0 REEL # C-11110	1873
CAPE CROKER-LAND	CAPE CROKER AND SAUGEEN RESERVE - JAMES ALLEN INQUIRING ABOUT HIS INTEREST IN LOT 26, CON. B, AMABEL TOWNSHIP RG 10 VOL. 1922 FILE # 2955 PART 0 REEL # C-11111	1874
CAPE CROKER-LAND	CAPE CROKER AND SAUGEEN RESERVES - WILLIAM BULL'S INQUIRIES INTO ASSIGNMENTS FOR LOTS 34 AND 35, CON. 7, ALBEMARLE TOWNSHIP (SKETCH) RG 10 VOL. 1923 FILE # 2992 PART 0 REEL # C-11111	1872-1874
CAPE CROKER-LAND	CAPE CROKER AND SAUGEEN RESERVES - ISSUE OF PATENT FOR LOT 10, CON. A, AMABEL TOWNSHIP TO JAMES ALLEN RG 10 VOL. 1923 FILE # 3022 PART 0 REEL # C-11111	1874

SUBJECT	FILE NAME	DATES
CAPE CROKER-LAND	CAPE CROKER AND SAUGEEN RESERVES - APPLICATION OF PHILIP PEER TO PURCHASE LOT 16, CON. 23, AMABEL TOWNSHIP RG 10 VOL. 1923 FILE # 3000 PART 0 REEL # C-11111	1874-1877
CAPE CROKER-LAND	CAPE CROKER AND SAUGEEN RESERVES - COMPLAINT OF JOHN BURGESS ABOUT SLOWNESS IN THE ISSUE OF A PATENT FOR LOT 19, CON. 3, AMABEL TOWNSHIP RG 10 VOL. 1925 FILE # 3070 PART 0 REEL # C-11112	1874
CAPE CROKER-LAND	CAPE CROKER AND SAUGEEN RESERVES - DISPUTE BY HUGH DONAN THAT LOT 7, EAST OF BERFORD STREET, S. OF DIVISION STREET, WIARTON SOLD TO HIM FOR TAXES WAS ERROROUSLY REGISTERED IN BRUCE COUNTY INSTEAD OF GREY COUNTY RG 10 VOL. 1925 FILE # 3080 PART 0 REEL # C-11112	1874
CAPE CROKER-LAND	CAPE CROKER AND SAUGEEN RESERVES - SUPERINTENDENT WILLIAM PLUMMER REQUESTING A PRINTED LIST OF UNSOLD LOTS IN THE SAUGEEN PENINSULA RG 10 VOL. 1925 FILE # 3121 PART 0 REEL # C-11112	1874
CAPE CROKER-LAND	CAPE CROKER AND SAUGEEN RESERVES - APPLICATION OF CHARLES B. MOORE TO PURCHASE BOAT LAKE IN AMABEL TOWNSHIP RG 10 VOL. 1925 FILE # 3086 PART 0 REEL # C-11112	1874-1875
CAPE CROKER-LAND	CAPE CROKER AND SAUGEEN RESERVES - CORRESPONDENCE CONCERNING A DISPUTE OVER THE TITLE TO LOT 2, CON. 9, KEPPEL TOWNSHIP RG 10 VOL. 1926 FILE # 3145 PART 0 REEL # C-11112	1872-1886
CAPE CROKER-LAND	CAPE CROKER AND SAUGEEN RESERVES - DONALD REID APPLYING FOR A REDUCTION IN PRICE ON LOT 16, CON. 3, AMABEL TOWNSHIP RG 10 VOL. 1926 FILE # 3152 PART 0 REEL # C-11112	1873-1874
CAPE CROKER-LAND	CAPE CROKER AND SAUGEEN RESERVES - ALMON SOPER APPLYING FOR A REDUCTION IN INTEREST ON LOT 3, JONES RANGE, KEPPEL TOWNSHIP RG 10 VOL. 1926 FILE # 3155 PART 0 REEL # C-11112	1873-1875

SUBJECT	FILE NAME	DATES
CAPE CROKER-LAND	CAPE CROKER AND SAUGEEN RESERVES - ROBERT WALKER REQUESTING A REDUCTION IN PRICE ON LOT 11, CON. 2, SARAWAK TOWNSHIP RG 10 VOL. 1926 FILE # 3153 PART 0 REEL # C-11112	1874
CAPE CROKER-LAND	CAPE CROKER AND SAUGEEN RESERVES - ROBERT MACDONALD APPLYING FOR A REDUCTION IN PRICE ON LOT 11, CON. 18, KEPPEL TOWNSHIP RG 10 VOL. 1926 FILE # 3154 PART 0 REEL # C-11112	1874
CAPE CROKER-LAND	CAPE CROKER AND SAUGEEN RESERVES - JOHN MCINTOSH APPLYING FOR A REDUCTION IN PRICE ON E 1/2, LOT 11, CON. D, AMABEL TOWNSHIP RG 10 VOL. 1926 FILE # 3157 PART 0 REEL # C-11112	1874
CAPE CROKER-LAND	CAPE CROKER AND SAUGEEN RESERVES - ALEXANDER MCINTOSH APPLYING FOR A REDUCTION IN PRICE OF WEST PART OF LOT 11, CON. D, AMABEL TOWNSHIP RG 10 VOL. 1926 FILE # 3160 PART 0 REEL # C-11112	1874
CAPE CROKER-LAND	CAPE CROKER AND SAUGEEN RESERVES - REQUEST FROM ELIZABETH PARTRIDGE TO PURCHASE PARK LOTS 74, 75, 76, 100, 101, 102, TOWNPLOT OF BROOKE RG 10 VOL. 1926 FILE # 3177 PART 0 REEL # C-11112	1874
CAPE CROKER-LAND	CAPE CROKER AND SAUGEEN RESERVES - SAUGEEN MUNICIPAL COUNCIL REQUESTING THAT THE REVALUATION OF LAND BY WILLIAM BULL BE ADOPTED RG 10 VOL. 1926 FILE # 3191 PART 0 REEL # C-11112	1874
CAPE CROKER-LAND	CAPE CROKER AND SAUGEEN RESERVES - PETITION BY A DEPUTATION OF INDIANS FOR THE SPEEDY SALE OF UNDISPOSED LANDS AND SETTLEMENT OF THOSE SOLD RG 10 VOL. 1927 FILE # 3203 PART 0 REEL # C-11112	1874
CAPE CROKER-LAND	CAPE CROKER AND SAUGEEN RESERVES - JOHN MURRAY REQUESTING A REDUCTION IN PRICE OF LOT 3, CON. D, AMABEL TOWNSHIP RG 10 VOL. 1927 FILE # 3205 PART 0 REEL # C-11112	1874

SUBJECT	FILE NAME	DATES
CAPE CROKER-LAND	CAPE CROKER AND SAUGEEN RESERVES - APPLICATION BY GEORGE SNIDER M.P. ON BEHALF OF GEORGE BONES FOR A REDUCTION IN PRICE ON LOT 1, CON. 16, KEPPEL TOWNSHIP RG 10 VOL. 1927 FILE # 3216 PART 0 REEL # C-11112	1874
CAPE CROKER-LAND	CAPE CROKER AND SAUGEEN RESERVES - DONALD MCINTYRE APPLYING FOR A REDUCTION IN PRICE ON LOT 27, CON. A, AMABEL TOWNSHIP RG 10 VOL. 1927 FILE # 3206 PART 0 REEL # C-11112	1874-1875
CAPE CROKER-LAND	CAPE CROKER AND SAUGEEN RESERVES - AGREEMENT AND AFFIDAVITS CONCERNING LOT 72, TOWNPLOT OF BROOKE AND LOT 24, CON. 3, SARAWAK TOWNSHIP RG 10 VOL. 1928 FILE # 3287 PART 0 REEL # C-11113	1862-1874
CAPE CROKER-LAND	CAPE CROKER AND SAUGEEN RESERVES - REQUEST BY GEORGE SNIDER FOR ISSUE OF PATENT TO PARK LOT 9 IN THE HALF MILE STRIP, DERBY TOWNSHIP RG 10 VOL. 1928 FILE # 3240 PART 0 REEL # C-11112	1874-1883
CAPE CROKER-LAND	CAPE CROKER AND SAUGEEN RESERVES - APPLICATION FROM ALEXANDER BELL FOR PATENT TO LOT 34, CON. 20, KEPPEL TOWNSHIP RG 10 VOL. 1929 FILE # 3294 PART 0 REEL # C-11113	1874
CAPE CROKER-LAND	CAPE CROKER AND SAUGEEN RESERVES - REQUEST FROM WILLIAM BULL FOR PATENTS LOTS 1 AND 16, BEREFORD STREET EAST S. DIVISION STREET, WIARTON AND LOT 30, CON. 7, ALBEMARLE TOWNSHIP RG 10 VOL. 1929 FILE # 3296 PART 0 REEL # C-11113	1874
CAPE CROKER-LAND	CAPE CROKER AND SAUGEEN RESERVES - TRANSFER FROM ROBERT CRAWFORD TO JOHN HARRISON OF LOT 1, CON. 9 KEPPEL TOWNSHIP RG 10 VOL. 1929 FILE # 3331 PART 0 REEL # C-11113	1874

SUBJECT	FILE NAME	DATES
CAPE CROKER-LAND	CAPE CROKER AND SAUGEEN RESERVES - APPLICATION FOR PATENT BY JOSEPH BRANICK FOR LOT 30, CON. 2, AND LOT 9, CON. 13, KEPPEL TOWNSHIP RG 10 VOL. 1930 FILE # 3352 PART 0 REEL # C-11113	1873
CAPE CROKER-LAND	CAPE CROKER AND SAUGEEN RESERVES - JAMES BROTHERS SOLICITORS REQUESTING A PATENT TO HUGH MCKENZIE FOR N 1/2 LOT 36, CON. 25, KEPPEL TOWNSHIP RG 10 VOL. 1932 FILE # 3391 PART 0 REEL # C-11114	1871-1874
CAPE CROKER-LAND	CAPE CROKER AND SAUGEEN RESERVES - AMOS WRIGHT INQUIRING ABOUT LOT 24, CON. 20, KEPPEL TOWNSHIP RG 10 VOL. 1932 FILE # 3373 PART 0 REEL # C-11114	1874
CAPE CROKER-LAND	CAPE CROKER AND SAUGEEN RESERVES - GEORGE SNIDER M.P. REQUESTING LOTS IN THE VILLAGE OF BROOKE AND THE TOWNSHIP OF SARAWAK BE SOLD BY PUBLIC AUCTION RG 10 VOL. 1932 FILE # 3394 PART 0 REEL # C-11114	1874
CAPE CROKER-LAND	CAPE CROKER AND SAUGEEN RESERVES - APPLICATION OF CYRUS. R. SING FOR PATENT TO LOTS 4 AND 5 WEST OF CLAVEL STREET, WIARTON RG 10 VOL. 1932 FILE # 3404 PART 0 REEL # C-11114	1874-1877
CAPE CROKER-LAND	CAPE CROKER AND SAUGEEN RESERVES - ORDER OF THE COURT OF CHANCERY CONCERNING THE TITLE TO LOT 85, N.S. THOMAS STREET BELLVIEW, LOT 10 N.S. KING STREET, WALKERTON, LOT 14 WEST OF HOWICK STREET VILLAGE OF BELEMERE AND LOT 26 CON. 3 EAST OF BURY ROAD ALBEMARLE TOWNSHIP RG 10 VOL. 1933 FILE # 3409 PART 0 REEL # C-11114	1869-1875
CAPE CROKER-LAND	CAPE CROKER AND SAUGEEN RESERVES - APPLICATION OF E.C. JONES TO PURCHASE A WATER LOT IN FRONT OF THE VILLAGE OF WIARTON RG 10 VOL. 1933 FILE # 3488 PART 0 REEL # C-11114	1874

SUBJECT	FILE NAME	DATES
CAPE CROKER-LAND	CAPE CROKER AND SAUGEEN RESERVES - REQUEST FROM WILLIAM BULL FOR A PATENT TO ISSUE TO MRS. MITCHELL FOR N 1/2, LOT 1, E OF BERFORD STREET AND S. OF DIVISION STREET, VILLAGE OF WIARTON RG 10 VOL. 1935 FILE # 3580 PART 0 REEL # C-11114	1874
CAPE CROKER-LAND	CAPE CROKER AND SAUGEEN RESERVES - APPLICATION OF DAVID GALBRAITH FOR A PATENT TO LOT A CON. 24 AMABEL AND LOT 31 CON. 11 KEPPEL TOWNSHIP RG 10 VOL. 1935 FILE # 3593 PART 0 REEL # C-11115	1874
CAPE CROKER-LAND	CAPE CROKER AND SAUGEEN RESERVES - APPLICATION BY JAMES HEPBURN FOR A REDUCTION IN PRICE ON LOT 20, CON. 4, AMABEL TOWNSHIP RG 10 VOL. 1935 FILE # 3628 PART 0 REEL # C-11115	1876
CAPE CROKER-LAND	CAPE CROKER AND SAUGEEN RESERVES - CLAIM BY THOMAS PETTMAN TO A STRIP OF LAND BETWEEN LOTS 9 AND 10, JONES RANGE, KEPPEL TOWNSHIP RG 10 VOL. 1936 FILE # 3721 PART 0 REEL # C-11115	1869-1880
CAPE CROKER-LAND	CAPE CROKER AND SAUGEEN RESERVES - APPLICATION OF WILLIAM SCALES FOR A REMISSION OF INTEREST ON LOT 19, COLPOY'S RANGE, KEPPEL TOWNSHIP RG 10 VOL. 1936 FILE # 3722 PART 0 REEL # C-11115	1874
CAPE CROKER-LAND	CAPE CROKER AND SAUGEEN RESERVES - CLAIM OF THE BLATCHFORD ESTATE ON CERTAIN LOTS IN THE TOWN PLOT OF BROOKE RG 10 VOL. 1936 FILE # 3719 PART 0 REEL # C-11115	1874-1875
CAPE CROKER-LAND	CAPE CROKER RESERVE - CLAIM OF DOMINICK JOHNSON TO LOT 35, CON. 1, ON THE RESERVE RG 10 VOL. 1938 FILE # 3781 PART 0 REEL # C-11116	1867-1875
CAPE CROKER-LAND	CAPE CROKER AND SAUGEEN RESERVES - PAYMENTS OF ARREARS ON LOT 157 MARKET STREET, TOWN OF BROOKE BY GEORGE SPENCER RG 10 VOL. 1938 FILE # 3780 PART 0 REEL # C-11115	1874

SUBJECT	FILE NAME	DATES
CAPE CROKER-LAND	CAPE CROKER AND SAUGEEN RESERVE - JAMES ALLAN REQUESTING THE PATENT FOR LOT 10, CON A, AMABEL TOWNSHIP RG 10 VOL. 1938 FILE # 3875 PART 0 REEL # C-11116	1874
CAPE CROKER-LAND	CAPE CROKER AND SAUGEEN RESERVES - G. BUTCHARD APPLYING FOR A REMISSION OF INTEREST ON W 1/2 LOT 1, CON. 2, SOUTH OF CENTRE DIAGONAL, KEPPEL TOWNSHIP RG 10 VOL. 1940 FILE # 3994 PART 0 REEL # C-11116	1874
CAPE CROKER-LAND	CAPE CROKER AND SAUGEEN RESERVES - ERROR IN SPELLING THE NAME OF JOHN STRUDGEON PURCHASER OF LOT 7, CON. 3, KEPPEL TOWNSHIP RG 10 VOL. 1941 FILE # 4016 PART 0 REEL # C-11116	1865-1874
CAPE CROKER-LAND	CAPE CROKER AND SAUGEEN RESERVES - APPLICATIONS BY ANGUS MACDONALD TO PURCHASE LOTS 29 AND 30 RANKIN STREET, TOWN OF SOUTHAMPTON RG 10 VOL. 1942 FILE # 4086 PART 0 REEL # C-11117	1874
CAPE CROKER-LAND	CAPE CROKER AND SAUGEEN RESERVES - APPLICATION BY JOHN BROWN FOR PATENT TO LOT 10, E. END OF HALF MILE STRIP AND PARK LOTS 111, 112, 116, TOWNPLOT OF BROOKE RG 10 VOL. 1942 FILE # 4089 PART 0 REEL # C-11117	1874
CAPE CROKER-LAND	CAPE CROKER AND SAUGEEN RESERVES - APPLICATION OF ALEXANDER MCGREGOR TO PURCHASE LOT 12, CON. 17, KEPPEL TOWNSHIP RG 10 VOL. 1942 FILE # 4100 PART 0 REEL # C-11117	1874
CAPE CROKER-LAND	CAPE CROKER AND SAUGEEN RESERVES - APPLICATION BY JOHN WRIGHT TO PURCHASE PARK LOT 6, EAST END HALF MILE STRIP RG 10 VOL. 1943 FILE # 4154 PART 0 REEL # C-11117	1874

SUBJECT	FILE NAME	DATES
CAPE CROKER-LAND	CAPE CROKER AND SAUGEEN RESERVES - APPLICATION BY THOMAS SCOTT FOR A REMISSION OF INTEREST ON LOT 33, CON. 15, KEPPEL TOWNSHIP RG 10 VOL. 1944 FILE # 4177 PART 0 REEL # C-11117	1874
CAPE CROKER-LAND	CAPE CROKER AND SAUGEEN RESERVES - APPLICATION BY JOHN MCKENZIE TO PURCHASE LOTS 36 AND 37, CON. 22, KEPPEL TOWNSHIP RG 10 VOL. 1944 FILE # 4182 PART 0 REEL # C-11117	1874
CAPE CROKER-LAND	CAPE CROKER AND SAUGEEN RESERVES - FROST AND MASON REQUESTING TO KNOW IF A PATENT HAS BEEN ISSUED FOR LOT 16, CON. 2, SARAWAK TOWNSHIP RG 10 VOL. 1944 FILE # 4230 PART 0 REEL # C-11117	1874
CAPE CROKER-LAND	CAPE CROKER AND SAUGEEN RESERVES - APPLICATION BY JOHN AIRTH TO PURCHASE A BLOCK OF LAND IN THE TOWNSHIP OF LINDSAY RG 10 VOL. 1944 FILE # 4180 PART 0 REEL # C-11117	1874-1875
CAPE CROKER-LAND	CAPE CROKER AND SAUGEEN RESERVES - APPLICATION FROM WILLIAM BULL ON BEHALF OF JOSEPH WAUGH FOR PATENT TO LOT 16, CON. 7, EAST OF BURY ROAD, EASTNOR TOWNSHIP RG 10 VOL. 1944 FILE # 4247 PART 0 REEL # C-11117	1874-1875
CAPE CROKER-LAND	CAPE CROKER AND SAUGEEN RESERVES - SUPERINTENDENT WILLIAM PLUMMER RETURNING THE ASSIGNMENT OF JAMES FALLS TO FRANCIS GRAINGER FOR LOT 10 WEST OF MCNAUGHTON STREET AND SOUTH OF DIVISION STREET, WIARTON RG 10 VOL. 1947 FILE # 4258 PART 0 REEL # C-11118	1875
CAPE CROKER-LAND	CAPE CROKER AND SAUGEEN RESERVES - REQUEST BY WILLIAM FLARITY FOR A PATENT TO LOT 9 CON. 18 KEPPEL TOWNSHIP RG 10 VOL. 1949 FILE # 4348 PART 0 REEL # C-11119	1875

SUBJECT	FILE NAME	DATES
CAPE CROKER-LAND	CAPE CROKER AND SAUGEEN RESERVES - APPLICATION BY D. SCOTT TO PURCHASE LOT 33, CON. 22, KEPPEL TOWNSHIP AND TO CUT AND SELL TIMBER ON THE LOT RG 10 VOL. 1949 FILE # 4371 PART 0 REEL # C-11119	1875
CAPE CROKER-LAND	CAPE CROKER AND SAUGEEN RESERVES - WILLIAM BULL SUBMITTING A BILL FOR SERVICES INCLUDED IN REPORTING ON LOTS IN LINDSAY AND ST. EDMUNDS TOWNSHIPS RG 10 VOL. 1950 FILE # 4390 PART 0 REEL # C-11119	1875
CAPE CROKER-LAND	CAPE CROKER AND SAUGEEN RESERVES - REQUEST FROM ANDREW MCINTOSH THAT HE BE ALLOWED TO RESUME LOT 28, CON. C, AMABEL TOWNSHIP AND THAT THE AMOUNT PAID ON LOT 29 BE APPLIED TO IT AND THAT THE AMOUNT PAID ON LOT 13 AND 14, CON. D, BE APPLIED TO THE PURCHASE OF LOT 13 RG 10 VOL. 1950 FILE # 4427 PART 0 REEL # C-11119	1875
CAPE CROKER-LAND	CAPE CROKER AND SAUGEEN RESERVES - APPLICATION BY DANIEL MACDONALD FOR A SUSPENSION OF THE SETTLEMENT RULES ON LOT 6, CON. 9, AMABEL TOWNSHIP RG 10 VOL. 1950 FILE # 4398 PART 0 REEL # C-11119	1875-1876
CAPE CROKER-LAND	CAPE CROKER AND SAUGEEN RESERVES - ISSUE OF A PATENT TO W.B. DONARD FOR LOT 7, CON. 2, AMABEL TOWNSHIP RG 10 VOL. 1953 FILE # 4443 PART 0 REEL # C-11120	1875
CAPE CROKER-LAND	CAPE CROKER AND SAUGEEN RESERVES - REQUEST FROM GEORGE JACKSON, WARDEN OF GREY COUNTY THAT HE BE GIVEN A FREE GRANT TO LOT 1, CON. 16, KEPPEL TOWNSHIP RG 10 VOL. 1953 FILE # 4447 PART 0 REEL # C-11120	1875
CAPE CROKER-LAND	CAPE CROKER AND SAUGEEN RESERVES - PURCHASE OF 958 ACRES BY W.D. POLLARD IN THE TOWNSHIP OF LINDSAY AND WAIVING BY THE DEPARTMENT OF CONDITIONS OF SALE RG 10 VOL. 1953 FILE # 4449 PART 0 REEL # C-11120	1875-1885

SUBJECT	FILE NAME	DATES
CAPE CROKER-LAND	CAPE CROKER AND SAUGEEN RESERVES - REQUEST FROM THE KEPPEL MUNICIPAL COUNCIL THAT A REDUCTION IN PRICE BE MADE ON LAND PURCHASED BY JOHN HARRISON WHO WANTS TO ERECT STEAM, GRIST AND SAW MILLS RG 10 VOL. 1954 FILE # 4470 PART 0 REEL # C-11120	1875
CAPE CROKER-LAND	CAPE CROKER AND SAUGEEN RESERVES - APPLICATION BY THOMAS H. LEE TO PURCHASE A LOT IN ALBEMARLE TOWNSHIP RG 10 VOL. 1955 FILE # 4496 PART 0 REEL # C-11120	1875
CAPE CROKER-LAND	CAPE CROKER AND SAUGEEN RESERVES - PETITION FROM THE AMABEL COUNCIL THAT LOT 11, EAST OF GOULD AND SOUTH OF DIVISION STREET BE RESUMED BY THE DEPARTMENT AND SOLD TO MARY CROW AT A NOMINAL PRICE RG 10 VOL. 1955 FILE # 4522 PART 0 REEL # C-11120	1875
CAPE CROKER-LAND	CAPE CROKER AND SAUGEEN RESERVES - APPLICATION BY THOMAS SCOTT M.P.P. TO PURCHASE A NUMBER OF LOTS IN THE TOWNPLOT OF BROOKE RG 10 VOL. 1955 FILE # 4549 PART 0 REEL # C-11120	1875
CAPE CROKER-LAND	CAPE CROKER AND SAUGEEN RESERVES - APPLICATION BY ARTHUR BROTHERS FOR A PATENT WITHOUT PERFORMING SETTLEMENT DUTIES TO LOT 20, CON. 1, NORTH CENTRE DIAGONAL, KEPPEL TOWNSHIP RG 10 VOL. 1955 FILE # 4516 PART 0 REEL # C-11120	1875-1876
CAPE CROKER-LAND	CAPE CROKER AND SAUGEEN RESERVES - APPLICATION BY J. POTTENGER TO PURCHASE LOTS 93, 95, 97 AND 99 ON RAGLAN STREET, TOWNPLOT OF BROOKE RG 10 VOL. 1956 FILE # 4563 PART 0 REEL # C-11120	1875
CAPE CROKER-LAND	CAPE CROKER AND SAUGEEN RESERVES - APPLICATION BY WILLIAM BOYD FOR PATENT TO LOT 5, CON. 8, KEPPEL TOWNSHIP RG 10 VOL. 1956 FILE # 4576 PART 0 REEL # C-11120	1875

SUBJECT	FILE NAME	DATES
CAPE CROKER-LAND	CAPE CROKER RESERVE - REQUEST FROM THE SARAWAK SCHOOL TRUSTEES FOR A GRANT TO LOTS 14, 16, 18 ON FINDEN STREET IN THE TOWNPLOT OF BROOKE RG 10 VOL. 1957 FILE # 4620 PART 0 REEL # C-11121	1875-1878
CAPE CROKER-LAND	CAPE CROKER AND SAUGEEN RESERVES - TIMOTHY CHAMBERS REQUESTING A REDUCTION IN PRICE FOR MRS. SHANKS ON LOT 40, CON. 21, KEPPEL TOWNSHIP RG 10 VOL. 1957 FILE # 4630 PART 0 REEL # C-11121	1875-1881
CAPE CROKER-LAND	CAPE CROKER AND SAUGEEN RESERVES - JOHN GILLIS M.P. REQUESTING A PATENT FOR SAMUEL RUSHTON FOR LOT 6, CON. D, AMABEL TOWNSHIP RG 10 VOL. 1958 FILE # 4718 PART 0 REEL # C-11121	1875
CAPE CROKER-LAND	CAPE CROKER AND SAUGEEN RESERVES - THOMAS BRIGGS REQUESTING A PATENT FOR WILLIAM PLOWS TO LOT 31, CON. 2, SOUTH OF CENTRE DIAGONAL, KEPPEL TOWNSHIP RG 10 VOL. 1958 FILE # 4733 PART 0 REEL # C-11121	1875
CAPE CROKER-LAND	CAPE CROKER AND SAUGEEN RESERVES - WILLIAM PLUMMER TRANSFERRING VARIOUS ASSIGNMENTS IN SARAWAK TOWNSHIP RG 10 VOL. 1959 FILE # 4752 PART 0 REEL # C-11121	1875
CAPE CROKER-LAND	CAPE CROKER AND SAUGEEN RESERVES - SUPERINTENDENT WILLIAM PLUMMER INFORMING THE DEPARTMENT THAT DONALD MACAULEY IS THE OWNER OF LOT 1, JONES RANGE, KEPPEL TOWNSHIP RG 10 VOL. 1959 FILE # 4757 PART 0 REEL # C-11121	1875
CAPE CROKER-LAND	CAPE CROKER AND SAUGEEN RESERVES - REQUEST FOR PATENTS FOR THOMAS WATCHORN, D.S. CRAWFORD, JANE CRAIG, AND ALEXANDER SPRAGG IN ALBEMARLE AND KEPPEL TOWNSHIPS RG 10 VOL. 1959 FILE # 4762 PART 0 REEL # C-11121	1875

SUBJECT	FILE NAME	DATES
CAPE CROKER-LAND	CAPE CROKER AND SAUGEEN RESERVES - LIST OF LOTS PAID FOR BUT TO WHICH OBSTRUCTIONS EXIST FOR THE ISSUE OF PATENTS RG 10 VOL. 1959 FILE # 4795 PART 0 REEL # C-11121	1875
CAPE CROKER-LAND	CAPE CROKER AND SAUGEEN RESERVES - APPLICATION BY ALEXANDER GRAHAM FOR PATENT TO LOT 36, CON. 23, KEPPEL TOWNSHIP RG 10 VOL. 1959 FILE # 4799 PART 0 REEL # C-11121	1875
CAPE CROKER-LAND	CAPE CROKER AND SAUGEEN RESERVES - REQUESTS THAT THE PATENT FOR ROBERT LOCKHEAD TO N 1/2, LOT 7, CON. A, KEPPEL TOWNSHIP BE AMENDED RG 10 VOL. 1960 FILE # 4805 PART 0 REEL # C-11121	1875
CAPE CROKER-LAND	CAPE CROKER AND SAUGEEN RESERVES - REQUEST BY MATTHEW PALLISTER FOR PATENT TO W 1/2, LOT 2, CON. C, AMABEL TOWNSHIP RG 10 VOL. 1960 FILE # 4806 PART 0 REEL # C-11121	1875
CAPE CROKER-LAND	CAPE CROKER RESERVE - REGISTRAR JOHN MCKAY REPORTING THAT LOT 1, W. SIDE OF GOULD STREET AND SOUTH OF DIVISION STREET WAS PATENTED TO JANE WHITWORTH RG 10 VOL. 1961 FILE # 4883 PART 0 REEL # C-11122	1875
CAPE CROKER-LAND	CAPE CROKER AND SAUGEEN RESERVES - GEORGE ORTON M.P. REQUESTING A PATENT FOR MR. MCHARDY TO LOT 44, CON. 21, KEPPEL TOWNSHIP RG 10 VOL. 1961 FILE # 4947 PART 0 REEL # C-11122	1875
CAPE CROKER-LAND	CAPE CROKER AND SAUGEEN RESERVES - JOHN MCLAY, REGISTRAR REPORTING AN INACCURACY IN THE PATENT TO R. CROZIER FOR LOT 46, CON. 2, AMABEL TOWNSHIP RG 10 VOL. 1966 FILE # 5139 PART 0 REEL # C-11123	1875

SUBJECT	FILE NAME	DATES
CAPE CROKER-LAND	CAPE CROKER AND SAUGEEN RESERVES - APPLICATION BY EDWARD WHITE TO PURCHASE LOT 19, CON. 3, EAST OF BURY ROAD, ALBEMARLE TOWNSHIP RG 10 VOL. 1966 FILE # 5077 PART 0 REEL # C-11123	1875-1876
CAPE CROKER-LAND	CAPE CROKER AND SAUGEEN RESERVES - ASSIGNMENT TO WILLIAM GREEN OF LOT 13, CON. 24, AMABEL TOWNSHIP RG 10 VOL. 1966 FILE # 5082 PART 0 REEL # C-11123	1875-1876
CAPE CROKER-LAND	CAPE CROKER AND SAUGEEN RESERVES - APPLICATION BY G.N. BUTCHART TO PURCHASE LOTS ON SERMERS, GALE AND CARNEY STREETS IN THE TOWNPLOT OF BROOKE RG 10 VOL. 1967 FILE # 5174 PART 0 REEL # C-11123	1875
CAPE CROKER-LAND	CAPE CROKER AND SAUGEEN RESERVES - APPLICATION FROM JOHN DENNY FOR A REVISION OF INTEREST ON THE PRINCIPAL DUE ON LOTS 56 AND 57, WEST END, HALF MILE STRIP, AMABEL TOWNSHIP RG 10 VOL. 1967 FILE # 5175 PART 0 REEL # C-11123	1875
CAPE CROKER-LAND	CAPE CROKER AND SAUGEEN RESERVES - APPLICATION BY JAMES SMITH TO PURCHASE LOTS ON GALE AND CARNEY STREETS IN THE TOWNPLOT OF BROOKE RG 10 VOL. 1967 FILE # 5185 PART 0 REEL # C-11123	1875
CAPE CROKER-LAND	CAPE CROKER AND SAUGEEN RESERVES - SUPERINTENDENT WILLIAM PLUMMER SUBMITTING APPLICATION TO PURCHASE LOTS 8 IN 10, 11, 12, 13 CONCESSION EAST OF BURY ROAD EASTNOR TOWNSHIP RG 10 VOL. 1968 FILE # 5201 PART 0 REEL # C-11123	1875
CAPE CROKER-LAND	CAPE CROKER AND SAUGEEN RESERVES - JOHNSTON ABERCROMBIE WISHES TO EXCHANGE LOT 18 FOR LOT 24, CON. 25, AMABEL TOWNSHIP RG 10 VOL. 1968 FILE # 5221 PART 0 REEL # C-11123	1875

SUBJECT	FILE NAME	DATES
CAPE CROKER-LAND	CAPE CROKER AND SAUGEEN RESERVES - C. MCFAYDEN REQUESTING AN ASSIGNMENT RELATING TO LOT 36, CON. 2, SARAWAK TOWNSHIP RG 10 VOL. 1968 FILE # 5224 PART 0 REEL # C-11123	1875
CAPE CROKER-LAND	CAPE CROKER AND SAUGEEN RESERVES - REQUEST BY WILLIAM WHYTE FOR A REDUCTION OF PRINCIPAL AND INTEREST ON LOT 4, CON. C, AMABEL TOWNSHIP RG 10 VOL. 1968 FILE # 5239 PART 0 REEL # C-11123	1875
CAPE CROKER-LAND	CAPE CROKER AND SAUGEEN RESERVES - WILLIAM CAIN REQUESTING A PATENT FOR LOT 19, CON. 8, AMABEL TOWNSHIP RG 10 VOL. 1968 FILE # 5249 PART 0 REEL # C-11123	1875
CAPE CROKER-LAND	CAPE CROKER AND SAUGEEN RESERVES - APPLICATION BY WILLIAM SCALES FOR A REDUCTION IN INTEREST ON LOT 19, COLPOYS RANGE, KEPPEL TOWNSHIP RG 10 VOL. 1968 FILE # 5295 PART 0 REEL # C-11123	1875
CAPE CROKER-LAND	CAPE CROKER RESERVE - PETITION OF THE CHIEFS AGAINST A GRANT IN AID OF A RAILWAY TO WIARTON AND AGAINST A REMISSION OF INTEREST TO PURCHASERS OF LAND IN THE SAUGEEN TOWNSHIPS RG 10 VOL. 1968 FILE # 5285 PART 0 REEL # C-11123	1875-1876
CAPE CROKER-LAND	CAPE CROKER AND SAUGEEN RESERVES - REQUEST FROM DONALD REID FOR THE PATENT TO LOT 16, CON. 3, AMABEL TOWNSHIP RG 10 VOL. 1969 FILE # 5313 PART 0 REEL # C-11124	1875
CAPE CROKER-LAND	CAPE CROKER AND SAUGEEN RESERVES - THOMAS GILPIN ASSIGNEE OF THOMAS HARKNESS FOR LOTS 1 AND 2, NORTH OF DIVISION STREET AND EAST OF MCNAUGHTON STREET, WIARTON, SEEKS PERMISSION TO ASSIGN HIS PROPERTY RG 10 VOL. 1969 FILE # 5321 PART 0 REEL # C-11124	1875

SUBJECT	FILE NAME	DATES
CAPE CROKER-LAND	CAPE CROKER AND SAUGEEN RESERVES - RICHARD WEBSTER APPLYING FOR A REDUCTION IN PRICE ON LOT 16, CON. 4, AMABEL TOWNSHIP RG 10 VOL. 1969 FILE # 5326 PART 0 REEL # C-11124	1875
CAPE CROKER-LAND	CAPE CROKER AND SAUGEEN RESERVES - JOSEPH BARANICK REQUESTING HIS PATENT FOR LOT 30, CON. 2, NORTH CENTRE DIAGONAL, KEPPEL TOWNSHIP RG 10 VOL. 1969 FILE # 5320 PART 0 REEL # C-11124	1875-1877
CAPE CROKER-LAND	CAPE CROKER RESERVE - WILLIAM PLUMMER REQUESTING THAT A PATENT BE ISSUED FOR LOT P, COLPOYS BAY, KEPPEL TOWNSHIP RG 10 VOL. 1970 FILE # 5353 PART 0 REEL # C-11124	1875
CAPE CROKER-LAND	CAPE CROKER AND SAUGEEN RESERVES - APPLICATION BY JAMES F. CONAWAY TO PURCHASE CERTAIN LOTS NORTH OF THE SAUGEEN RIVER IN SOUTHAMPTON TOWNSHIP RG 10 VOL. 1970 FILE # 5351 PART 0 REEL # C-11124	1875-1876
CAPE CROKER-LAND	CAPE CROKER AND SAUGEEN RESERVE - REQUEST BY JOSEPH KERR THAT THE PATENT BE SENT FOR LOT 14, CON. 18, KEPPEL TOWNSHIP RG 10 VOL. 1970 FILE # 5365 PART 0 REEL # C-11124	1875-1876
CAPE CROKER-LAND	CAPE CROKER AND SAUGEEN RESERVES - CORRESPONDENCE CONCERNING PERSONS WHO HOLD CLAIMS TO PROPERTY AND MUST RENEW THEIR APPLICATIONS BEFORE JULY 1, 1876 RG 10 VOL. 1970 FILE # 5382 PART 0 REEL # C-11124	1875-1877
CAPE CROKER-LAND	CAPE CROKER AND SAUGEEN RESERVES - JOHN GILLIES WRITES THE DEPARTMENT CONCERNING A REDUCTION IN PRICE AND REMISSION OF INTEREST FOR SETTLERS IN THE SAUGEEN PENINSULA RG 10 VOL. 1971 FILE # 5383 PART 0 REEL # C-11124	1875

SUBJECT	FILE NAME	DATES
CAPE CROKER-LAND	CAPE CROKER AND SAUGEEN RESERVES - WILLIAM BULL SENDS A LIST OF LOTS FOR WHICH TIMBER DUES WERE PAID AND ASKS THAT THE AMOUNTS BE CREDITED TO THE OWNERS RG 10 VOL. 1971 FILE # 5384 PART 0 REEL # C-11124	1875
CAPE CROKER-LAND	CAPE CROKER AND SAUGEEN RESERVES - GASTON AND CLARK REQUEST A COPY OF PATENT FOR LOTS 3, 4, 5, W. SIDE GOULD ST. AND NORTH OF DIVISION AND FOR LOTS 3 AND 4, E.S. MCNAUGHTON AND N. DIVISION ST., VILLAGE OF WIARTON RG 10 VOL. 1971 FILE # 5386 PART 0 REEL # C-11124	1875
CAPE CROKER-LAND	CAPE CROKER RESERVE - JOHN MACKENZIE REEVE OF SARAWAK REQUESTING A PATENT FOR PETER GRAHAM OF ONE ACRE IN LOT 33, CON 2, SARAWAK TOWNSHIP RG 10 VOL. 1971 FILE # 5419 PART 0 REEL # C-11124	1875
CAPE CROKER-LAND	CAPE CROKER AND SAUGEEN RESERVES - APPLICATION BY JOHN CAMERON TO PURCHASE LOTS 153 TO 175 INCLUSIVE ON WEST SIDE OF ANDERSON ST., TOWNPLOT OF BROOKE RG 10 VOL. 1971 FILE # 5447 PART 0 REEL # C-11124	1875
CAPE CROKER-LAND	CAPE CROKER RESERVE - APPLICATION BY W.N. HEBERDES TO PURCHASE N 1/2 OF LOT 8 AND S 1/2 OF LOT 9, BERFORD ST. WIARTON RG 10 VOL. 1971 FILE # 5428 PART 0 REEL # C-11124	1875-1885
CAPE CROKER-LAND	CAPE CROKER AND SAUGEEN RESERVES - REMISSION OF INTEREST AND REDUCTION ON PRICE OF LAND IN THE SAUGEEN PENINSULA RG 10 VOL. 1971 FILE # 5385 PART 0 REEL # C-11124	1875-1931
CAPE CROKER-LAND	CAPE CROKER AND SAUGEEN RESERVES - WILLIAM BULL INQUIRING IF ANY REDUCTION HAS BEEN MADE IN THE PRICE OF LOT 1, CON 21, AMABEL TOWNSHIP OWNED BY GEORGE WEST RG 10 VOL. 1972 FILE # 5556 PART 0 REEL # C-11125	1875

SUBJECT	FILE NAME	DATES
CAPE CROKER-LAND	CAPE CROKER RESERVE - WILLIAM SMITH INQUIRING ABOUT THE PURCHASE OF LOTS 77-79 AND 81, EAST SIDE MARKET ST., TOWNPLOT OF BROOKE RG 10 VOL. 1973 FILE # 5601 PART 0 REEL # C-11125	1875
CAPE CROKER-LAND	CAPE CROKER AND SAUGEEN RESERVES - APPLICATION BY JAMES RALPH FOR A REMISSION OF INTEREST AND REDUCTION IN PRICE ON LOT 31, CON 21, KEPPEL TOWNSHIP RG 10 VOL. 1973 FILE # 5603 PART 0 REEL # C-11125	1875-1876
CAPE CROKER-LAND	CAPE CROKER AND SAUGEEN RESERVES - A. DUNBAR, BARRISTER REQUESTING THAT JOHN SMITH ET AL BE ISSUED A PATENT FOR LOT 25, CON 1 AND LOT 39, CON 25, SOUTH OF CENTRE DIAGONAL, KEPPEL TOWNSHIP RG 10 VOL. 1973 FILE # 5614 PART 0 REEL # C-11125	1875-1876
CAPE CROKER-LAND	CAPE CROKER AND SAUGEEN RESERVE - APPLICATION BY PATRICK O'HARA AND WILLIAM JUDGE FOR PATENT TO LOTS 16 AND 17, CON 5, EASTNOR TOWNSHIP RG 10 VOL. 1973 FILE # 5565 PART 0 REEL # C-11125	1875-1886
CAPE CROKER-LAND	CAPE CROKER AND SAUGEEN RESERVES - JOHN MACKENZIE INQUIRING INTO THE PRICE OF SEVERAL LOTS IN KEPPEL AND SARAWAK TOWNSHIPS RG 10 VOL. 1974 FILE # 5622 PART 0 REEL # C-11125	1875
CAPE CROKER-LAND	CAPE CROKER AND SAUGEEN RESERVES - JOHN MACKENZIE REQUESTING TO KNOW THE AMOUNT DUE ON LOTS 25 AND 27, CON 2 AND LOTS 25 AND 26, CON 3, SARAWAK TOWNSHIP RG 10 VOL. 1974 FILE # 5635 PART 0 REEL # C-11125	1875
CAPE CROKER-LAND	CAPE CROKER AND SAUGEEN RESERVES - WILLIAM LEE INQUIRING AS TO THE AMOUNT DUE AFTER THE REDUCTION IN PRICE ON LOT 18, CON 3, SARAWAK TOWNSHIP RG 10 VOL. 1974 FILE # 5665 PART 0 REEL # C-11125	1875

SUBJECT	FILE NAME	DATES
CAPE CROKER-LAND	CAPE CROKER AND SAUGEEN RESERVES - J. MACKENZIE REQUESTING TO KNOW THE AMOUNT DUE BY JOHN WILSON ON LOT 28, CON 2 AND LOT 20, CON 3, SARAWAK TOWNSHIP RG 10 VOL. 1974 FILE # 5657 PART 0 REEL # C-11125	1875-1878
CAPE CROKER-LAND	CAPE CROKER AND SAUGEEN RESERVES - PETITION OF ELIZABETH PARTRAGE THAT A PATENT MAY ISSUE TO HER WITHOUT FURTHER PAYMENT FOR LOT 3, CON 6, KEPPEL TOWNSHIP RG 10 VOL. 1974 FILE # 5623 PART 0 REEL # C-11125	1875-1879
CAPE CROKER-LAND	CAPE CROKER AND SAUGEEN RESERVES - PURCHASE BY RICHARD DOYLE OF SHALLOW LAKE IN KEPPEL TOWNSHIP RG 10 VOL. 1974 FILE # 5624 PART 0 REEL # C-11125	1875-1902
CAPE CROKER-LAND	CAPE CROKER AND SAUGEEN RESERVES - AFFIDAVIT OF J.F. WILSON THAT LOTS 51, 52 AND 54, CON 2, AMABEL TOWNSHIP ARE NOT FIT FOR FARMING RG 10 VOL. 1975 FILE # 5687 PART 0 REEL # C-11125	1875
CAPE CROKER-LAND	CAPE CROKER AND SAUGEEN RESERVES - BY WILLIAM J. FENTON TO RE-PURCHASE LOT 7, CON 10, EASTNOR TOWNSHIP ASWELL AS LOT 2, CON 8, AND LOT 7, CON 20, KEPPEL TOWNSHIP RG 10 VOL. 1975 FILE # 5697 PART 0 REEL # C-11125	1875
CAPE CROKER-LAND	CAPE CROKER AND SAUGEEN RESERVES - DEPARTMENTAL ORDERS STATING THAT THE PRICE OF LANDS IN THE SAUGEEN PENINSULA REMAINED AT THAT FIXED BY THE SURVEYOR RG 10 VOL. 1975 FILE # 5716 PART 0 REEL # C-11125	1875
CAPE CROKER-LAND	CAPE CROKER AND SAUGEEN RESERVES - APPLICATION BY W.J. GRAHAM TO PURCHASE LOTS 154-176 AMELIA ST. AND 153-175 COCKS ST. IN THE TOWNPLOT OF BROOKE RG 10 VOL. 1975 FILE # 5718 PART 0 REEL # C-11125	1875

SUBJECT	FILE NAME	DATES
CAPE CROKER-LAND	CAPE CROKER AND SAUGEEN RESERVES - APPLICATION BY ARCHIBALD B. LANG TO PURCHASE SEVERAL LOTS IN THE TOWN PLOT OF BROOKE RG 10 VOL. 1975 FILE # 5735 PART 0 REEL # C-11125	1875
CAPE CROKER-LAND	CAPE CROKER AND SAUGEEN RESERVES - REQUEST BY W.I. FENTON FOR AN EXTENSION OF TIME TO PAY ARREARS AND PERFORM SETTLEMENT DUTIES ON CERTAIN LOTS IN KEPPEL AMABEL AND EASTNOR TOWNSHIPS RG 10 VOL. 1975 FILE # 5696 PART 0 REEL # C-11125	1875-1883
CAPE CROKER-LAND	CAPE CROKER AND SAUGEEN RESERVES - APPLICATION BY WESTON STEPHENS FOR PATENT TO LOT 35, CON 15, KEPPEL TOWNSHIP RG 10 VOL. 1975 FILE # 5707 PART 0 REEL # C-11125	1875-1886
CAPE CROKER-LAND	CAPE CROKER AND SAUGEEN AGENCIES - W.A. CORBETT REQUESTS TO KNOW THE AMOUNT DUE ON LOT 21, CON 2, SARAWAK TOWNSHIP RG 10 VOL. 1976 FILE # 5767 PART 0 REEL # C-11125	1876
CAPE CROKER-LAND	CAPE CROKER AND SAUGEEN RESERVES - APPLICATION BY JOHN HORN ON BEHALF OF WILLIAM FEATHERSTON FOR A PATENT TO ISSUE ON LOT 35, CON 23, KEPPEL TOWNSHIP RG 10 VOL. 1976 FILE # 5777 PART 0 REEL # C-11125	1876
CAPE CROKER-LAND	CAPE CROKER AND SAUGEEN RESERVES - HENRY ROBINSON REQUESTS TO KNOW THE AMOUNT DUE ON LOT 31, CON 21, KEPPEL TOWNSHIP RG 10 VOL. 1976 FILE # 5801 PART 0 REEL # C-11125	1876
CAPE CROKER-LAND	CAPE CROKER AND SAUGEEN RESERVES - JOHN DENNY REQUESTING A PATENT FOR LOTS 56 AND 57, WEST END HALF MILE STRIP, AMABEL TOWNSHIP RG 10 VOL. 1976 FILE # 5826 PART 0 REEL # C-11126	1876

SUBJECT	FILE NAME	DATES
CAPE CROKER-LAND	CAPE CROKER AND SAUGEEN RESERVES - WILLIAM BULL ENCLOSING THE ASSIGNMENT OF LOT 48, CON 1, NORTH CENTRE DIAGONAL, AMABEL TOWNSHIP FROM EDWARD SWEETEN TO ROBERT MCCRABBE RG 10 VOL. 1976 FILE # 5842 PART 0 REEL # C-11126	1876
CAPE CROKER-LAND	CAPE CROKER AND SAUGEEN RESERVES - REQUEST BY JAMES ALLEN THAT A. HARRIOT BE ALLOWED TO RETURN POSSESSION OF LOT 26, CON B, AMABEL TOWNSHIP RG 10 VOL. 1976 FILE # 5775 PART 0 REEL # C-11125	1876-1879
CAPE CROKER-LAND	CAPE CROKER AND SAUGEEN RESERVES - APPLICATION BY GEORGE ELLIOTT FOR A REMISSION OF INTEREST ON LOT 19, CON 5, EASTNOR TOWNSHIP RG 10 VOL. 1976 FILE # 5786 PART 0 REEL # C-11125	1876-1884
CAPE CROKER-LAND	CAPE CROKER RESERVE - APPLICATION BY ALBA BALDWIN FOR PATENT TO LOT 20 SOUTH OF DIVISION ST. AND EAST OF BERFORD ST. WIARTON. RG 10 VOL. 1976 FILE # 5822 PART 0 REEL # C-11126	2876
CAPE CROKER-LAND	CAPE CROKER AND SAUGEEN RESERVES - APPLICATION BY JOHN WATTS FOR PATENT TO LOT 47, CON 1, NORTH OF CENTRE DIAGONAL, AMABEL TOWNSHIP RG 10 VOL. 1977 FILE # 5857 PART 0 REEL # C-11126	1876
CAPE CROKER-LAND	CAPE CROKER AND SAUGEEN RESERVES - JAMES W. SMITH APPLIES FOR THE PATENT TO LOT 17, CON 13, AMABEL TOWNSHIP RG 10 VOL. 1977 FILE # 5858 PART 0 REEL # C-11126	1876
CAPE CROKER-LAND	CAPE CROKER AND SAUGEEN RESERVES - REQUEST BY JOHN DOW FOR PATENTS TO LOT 15, CON 6 AND LOT 15, CON 7, EASTNOR TOWNSHIP RG 10 VOL. 1977 FILE # 5860 PART 0 REEL # C-11126	1876

SUBJECT	FILE NAME	DATES
CAPE CROKER-LAND	CAPE CROKER AND SAUGEEN RESERVES - DAVID S.F. RITCHIE GIVING HIS NAME AND OCCUPATION BEFORE OBTAINING A PATENT FOR LOT 11, CON A, KEPPEL TOWNSHIP RG 10 VOL. 1977 FILE # 5861 PART 0 REEL # C-11126	1876
CAPE CROKER-LAND	CAPE CROKER AND SAUGEEN RESERVES - MICHAEL BAKER STATING THAT HE IS LIVING ON LOT 6, CON 1, AMABEL TOWNSHIP RG 10 VOL. 1977 FILE # 5862 PART 0 REEL # C-11126	1876
CAPE CROKER-LAND	CAPE CROKER AND SAUGEEN RESERVES - HENRY VANDUSEN REQUESTING A PATENT FOR S 1/2 OF LOT 12, CON 2, SARAWAK TOWNSHIP AND A REFUND OF 50 DOLLARS OVERPAYMENT RG 10 VOL. 1977 FILE # 5867 PART 0 REEL # C-11126	1876
CAPE CROKER-LAND	CAPE CROKER AND SAUGEEN RESERVES - S.J. PARKER REQUESTING PATENT FOR LOT 10, CON 1, SOUTH OF CENTRE DIAGONAL, KEPPEL TOWNSHIP RG 10 VOL. 1977 FILE # 5881 PART 0 REEL # C-11126	1876
CAPE CROKER-LAND	CAPE CROKER AND SAUGEEN RESERVES - ELIZABETH CORBET REQUESTING THAT ANY BALANCE IN HER FAVOUR FOR LOT 32, CON 2, SARAWAK TOWNSHIP BE APPLIED AS PART PAYMENT TO LOT 28, CON 15, KEPPEL TOWNSHIP RG 10 VOL. 1977 FILE # 5884 PART 0 REEL # C-11126	1876
CAPE CROKER-LAND	CAPE CROKER AND SAUGEEN RESERVES - WILLIAM BULL ENCLOSING ASSIGNMENT FROM NEIL STEWART TO JOHN BEST OF LOT 19, CON 23, KEPPEL RG 10 VOL. 1977 FILE # 5885 PART 0 REEL # C-11126	1876
CAPE CROKER-LAND	CAPE CROKER AND SAUGEEN RESERVES - WILLIAM WHITE STATING TO WHAT USE HE HAS PUT LOT 4, CON C, AMABEL TOWNSHIP RG 10 VOL. 1977 FILE # 5886 PART 0 REEL # C-11126	1876

SUBJECT	FILE NAME	DATES
CAPE CROKER-LAND	CAPE CROKER AND SAUGEEN RESERVES - GAVIN SHAW REQUESTING A PATENT FOR LOTS 35 AND 36, CON 17, KEPPEL TOWNSHIP RG 10 VOL. 1977 FILE # 5893 PART 0 REEL # C-11126	1876
CAPE CROKER-LAND	CAPE CROKER AND SAUGEEN RESERVES - WILLIAM GILCHRIST REQUESTING A STATEMENT OF THE REDUCTION IN PRICE ON LOT 25, CON 26, KEPPEL TOWNSHIP RG 10 VOL. 1977 FILE # 5896 PART 0 REEL # C-11126	1876
CAPE CROKER-LAND	CAPE CROKER AND SAUGEEN RESERVES - THE DEPARTMENT REQUESTS THAT SUPERINTENDENT WILLIAM PLUMMER OBTAIN AN ATTESTATION TO WILLIAM BUCKLANDS TAX DEED FOR LOT 2, CON 21, AMABEL TOWNSHIP RG 10 VOL. 1977 FILE # 5898 PART 0 REEL # C-11126	1876
CAPE CROKER-LAND	CAPE CROKER AND SAUGEEN RESERVES - S.F. BARBER APPLYING FOR A PATENT FOR LOT 3, CON 3, AMABEL TOWNSHIP RG 10 VOL. 1977 FILE # 5902 PART 0 REEL # C-11126	1876
CAPE CROKER-LAND	CAPE CROKER AND SAUGEEN RESERVES - JOHN M. BRYCE APPLYING FOR A PATENT TO LOT 13, CON 16, KEPPEL TOWNSHIP RG 10 VOL. 1977 FILE # 5903 PART 0 REEL # C-11126	1876
CAPE CROKER-LAND	CAPE CROKER AND SAUGEEN RESERVES - WILLIAM PLUMMER STATING THAT LOTS 23 AND 27, CON 5, KEPPEL TOWNSHIP WERE REPORTED FOR CANCELLATION OF SALES BUT HAVE BEEN SOLD FOR TAXES, ALSO INQUIRING IF THE DEPARTMENT WILL STAY THE CANCELLATION IF THE PURCHASERS AT THE TAX SALE PAY AN INSTALMENT WITH INTEREST RG 10 VOL. 1977 FILE # 5910 PART 0 REEL # C-11126	1876
CAPE CROKER-LAND	CAPE CROKER AND SAUGEEN RESERVES - WILLIAM BULL ENCLOSING AN ASSIGNMENT FROM NEIL STEWART TO DAVID BEST FOR LOT 19, CON 24, KEPPEL TOWNSHIP RG 10 VOL. 1977 FILE # 5911 PART 0 REEL # C-11126	1876

SUBJECT	FILE NAME	DATES
CAPE CROKER-LAND	CAPE CROKER AND SAUGEEN RESERVES - APPLICATION BY ALEXANDER MCCONG FOR A REDUCTION IN PRICE ON LOT 26, CON 26, KEPPEL TOWNSHIP RG 10 VOL. 1977 FILE # 5912 PART 0 REEL # C-11126	1876
CAPE CROKER-LAND	CAPE CROKER AND SAUGEEN RESERVES - JAMES W. WRIGHT REQUESTING A PATENT FOR LOT 17, CON 13, AMABEL TOWNSHIP RG 10 VOL. 1977 FILE # 5915 PART 0 REEL # C-11126	1876
CAPE CROKER-LAND	CAPE CROKER AND SAUGEEN RESERVES - ROBERT WALKER PATENTEE FOR LOT 11, CON 2, SARAWAK TOWNSHIP STATING HIS OCCUPATION RG 10 VOL. 1977 FILE # 5920 PART 0 REEL # C-11126	1876
CAPE CROKER-LAND	CAPE CROKER AND SAUGEEN RESERVES - H. LYMBRUNER APPLYING FOR A PATENT FOR LOTS 29 AND 30, CON 25, KEPPEL TOWNSHIP RG 10 VOL. 1977 FILE # 5923 PART 0 REEL # C-11126	1876
CAPE CROKER-LAND	CAPE CROKER AND SAUGEEN RESERVES - JAMES FOWLER REQUESTING A DEED FOR LOTS 13 AND 14, CON 22, KEPPEL TOWNSHIP RG 10 VOL. 1977 FILE # 5928 PART 0 REEL # C-11126	1876
CAPE CROKER-LAND	CAPE CROKER AND SAUGEEN RESERVES - SALE OF LOT 19, CON 14, AMABEL TOWNSHIP TO MR. ALLAN FOR TAXES PRIOR TO SALE BY THE DEPARTMENT TO SIDNEY ELLIOTT RG 10 VOL. 1977 FILE # 5904 PART 0 REEL # C-11126	1876-1879
CAPE CROKER-LAND	CAPE CROKER AND SAUGEEN RESERVES - JOHN MCKENZIE ENCLOSING FIVE ASSIGNMENTS FROM THE HEIRS OF THE LATE SAMUEL DAWSON OWNER OF LOT 39, CON 20, KEPPEL TOWNSHIP RG 10 VOL. 1977 FILE # 5924 PART 0 REEL # C-11126	1876-1880

SUBJECT	FILE NAME	DATES
CAPE CROKER-LAND	CAPE CROKER AND SAUGEEN RESERVES - PATENT ISSUED TO JOHN BRINE FOR LOT 49, CON C, AMABEL TOWNSHIP AS WELL AS A REFUND FOR A REDUCTION IN PRICE ON THE LOT RG 10 VOL. 1977 FILE # 5868 PART 0 REEL # C-11126	1876-1882
CAPE CROKER-LAND	CAPE CROKER AND SAUGEEN RESERVES - REQUEST BY MRS. ANN WAIN THAT A PATENT MAY ISSUE TO HER FOR THE N 1/2 OF LOT 23, CON A, AMABEL TOWNSHIP RG 10 VOL. 1977 FILE # 5914 PART 0 REEL # C-11126	1876-1884
CAPE CROKER-LAND	CAPE CROKER AND SAUGEEN RESERVES - WILLIAM RITCHIE OWNER OF LOT 9, CON B, KEPPEL TOWNSHIP STATING HIS OCCUPATION RG 10 VOL. 1978 FILE # 5936 PART 0 REEL # C-11126	1876
CAPE CROKER-LAND	CAPE CROKER AND SAUGEEN RESERVES - BARRISTER JAMES MASSON INQUIRING FOR WILLIAM JOHNSON AS TO THE AMOUNT DUE ON LOT 12, CON 3, SARAWAK TOWNSHIP RG 10 VOL. 1978 FILE # 5954 PART 0 REEL # C-11126	1876
CAPE CROKER-LAND	CAPE CROKER AND SAUGEEN RESERVES - ROBERT GRIEG OWNER OF LOT 15, CON 2 SOUTH OF CENTRE DIAGONAL, KEPPEL TOWNSHIP, STATING HIS NAME AND OCCUPATION RG 10 VOL. 1978 FILE # 5961 PART 0 REEL # C-11126	1876
CAPE CROKER-LAND	CAPE CROKER AND SAUGEEN RESERVES - GEORGE BUTCHART STATING HIS NAME AND OCCUPATION AS OWNER OF LOT 11, CON 2, KEPPEL TOWNSHIP RG 10 VOL. 1978 FILE # 5962 PART 0 REEL # C-11126	1876
CAPE CROKER-LAND	CAPE CROKER AND SAUGEEN RESERVES - RICHARD BESKETT REQUESTING TO PURCHASE LOT 44, CON 24, KEPPEL TOWNSHIP RG 10 VOL. 1978 FILE # 5977 PART 0 REEL # C-11126	1876

SUBJECT	FILE NAME	DATES
CAPE CROKER-LAND	CAPE CROKER AND SAUGEEN RESERVES - SAMUEL JOHNSTON INQUIRING ABOUT THE INTEREST ON HIS LOT 36, CON 21, KEPPEL TOWNSHIP RG 10 VOL. 1978 FILE # 5950 PART 0 REEL # C-11126	1876-1879
CAPE CROKER-LAND	CAPE CROKER AND SAUGEEN RESERVES - PETITION REQUESTING THAT MRS. GEORGE WILSON BE GRANTED THE PATENT TO LOT 20, CON 4, KEPPEL TOWNSHIP RG 10 VOL. 1979 FILE # 5980 PART 0 REEL # C-11126	1876
CAPE CROKER-LAND	CAPE CROKER AND SAUGEEN RESERVES - JOHN PRINGLE REQUESTING HIS PATENT FOR LOT 4, CON 5, KEPPEL TOWNSHIP RG 10 VOL. 1979 FILE # 5983 PART 0 REEL # C-11126	1876
CAPE CROKER-LAND	CAPE CROKER AND SAUGEEN RESERVES - ANGUS MCINTOSH, JAMES MCINTOSH AND ALEXANDER MCINTOSH REQUESTING THAT 3 PATENTS BE ISSUED FOR LOTS 4 AND 5, CON D, AMABEL TOWNSHIP RG 10 VOL. 1979 FILE # 6005 PART 0 REEL # C-11126	1876
CAPE CROKER-LAND	CAPE CROKER AND SAUGEEN RESERVES - R.E. STEPHENS REQUESTING TO KNOW IF THERE IS A REDUCTION IN PRICE AND THE AMOUNT DUE ON LOT 4, CON 2, NORTH OF CENTRE DIAGONAL KEPPEL TOWNSHIP RG 10 VOL. 1979 FILE # 6010 PART 0 REEL # C-11126	1876
CAPE CROKER-LAND	CAPE CROKER AND SAUGEEN RESERVES - S.J. PARKER REQUESTING TO KNOW THE AMOUNT DUE ON LOT 30, CON 1 AND LOT 30, CON 2, SARAWAK TOWNSHIP RG 10 VOL. 1979 FILE # 6012 PART 0 REEL # C-11126	1876
CAPE CROKER-LAND	CAPE CROKER AND SAUGEEN RESERVES - J.G.B. LANG REQUESTS TO KNOW IF ANY REDUCTION IN PRICE HAS BEEN MADE ON LOT 29, CON 2, SARAWAK TOWNSHIP RG 10 VOL. 1979 FILE # 6014 PART 0 REEL # C-11126	1876

SUBJECT	FILE NAME	DATES
CAPE CROKER-LAND	CAPE CROKER AND SAUGEEN RESERVES - ROBERT MACDONALD REQUESTING THAT HE BE ISSUED A PATENT FOR LOT 11, CON 18, KEPPEL TOWNSHIP AND THAT THE PRICE OF THE LAND BE LOWERED RG 10 VOL. 1979 FILE # 6016 PART 0 REEL # C-11126	1876
CAPE CROKER-LAND	CAPE CROKER AND SAUGEEN RESERVES - PETITION FROM J.G. LAIRD PRAYING THAT A DEED FOR 3 LOTS IN THE TOWNPLOT OF BROOKE BE GIVEN TO THE METHODIST CHURCH RG 10 VOL. 1979 FILE # 6021 PART 0 REEL # C-11126	1876
CAPE CROKER-LAND	CAPE CROKER AND SAUGEEN RESERVES - STEPHEN CROUCHER FORWARDING AFFIDAVIT PLANS FOR LOTS HE WISHES TO PURCHASE ON ALBERT, COCKS AND AMELIA STREETS IN THE TOWNPLOT OF BROOKE RG 10 VOL. 1979 FILE # 6023 PART 0 REEL # C-11126	1876
CAPE CROKER-LAND	CAPE CROKER RESERVE - APPLICATION BY B.B. MILLER TO PURCHASE LOT 12, EAST OF SCOTT ST., WIARTON RG 10 VOL. 1980 FILE # 6045 PART 0 REEL # C-11126	1876
CAPE CROKER-LAND	CAPE CROKER RESERVE - APPLICATION OF B.B. MILLER FOR A WATER LOT OPPOSITE NO. 1, NORTH OF DIVISION ST. AND EAST OF BERFORD ST., WIARTON RG 10 VOL. 1980 FILE # 6046 PART 0 REEL # C-11126	1876
CAPE CROKER-LAND	CAPE CROKER AND SAUGEEN RESERVES - ROBERT MCMULLEN APPLIES FOR A REDUCTION IN PRICE ON LOT 6, CON 17 AND LOT 7, CON 18, KEPPEL TOWNSHIP RG 10 VOL. 1980 FILE # 6052 PART 0 REEL # C-11126	1876
CAPE CROKER-LAND	CAPE CROKER AND SAUGEEN RESERVES - CLAIM OF JOHN G. FRANCIS TO CERTAIN LOTS ON COCKS ST., TOWNPLOT OF BROOKE RG 10 VOL. 1980 FILE # 6059 PART 0 REEL # C-11126	1876

SUBJECT	FILE NAME	DATES
CAPE CROKER-LAND	CAPE CROKER AND SAUGEEN RESERVES - THE DEPARTMENT FORWARDING AN IMPROPERLY ADDRESSED PATENT SENT TO THEM BY THE POST OFFICE FOR MR. SINGLETON HUTCHISON COVERING LOT 30, CON 17, KEPPEL TOWNSHIP RG 10 VOL. 1980 FILE # 6068 PART 0 REEL # C-11126	1876
CAPE CROKER-LAND	CAPE CROKER AND SAUGEEN RESERVES - JOHN BUCTON REQUESTING A REDUCTION IN PRICE ON LOT 17, CON 3, AMABEL TOWNSHIP RG 10 VOL. 1980 FILE # 6069 PART 0 REEL # C-11126	1876
CAPE CROKER-LAND	CAPE CROKER AND SAUGEEN RESERVES - B.B. MILLER REQUESTING THAT THE AMOUNTS PAID BY HIM ON LOTS IN EASTNOR AND ST. EDWARDS BE CONSOLIDATED AND THE TOTAL SUM APPLIED ON AS MANY LOTS AS IT WOULD PAY FOR IN FULL RG 10 VOL. 1980 FILE # 6070 PART 0 REEL # C-11126	1876
CAPE CROKER-LAND	CAPE CROKER AND SAUGEEN RESERVES - AMOS CHEER OWNER OF LOT 10, CON 3, KEPPEL TOWNSHIP STATING HIS OCCUPATION RG 10 VOL. 1980 FILE # 6083 PART 0 REEL # C-11126	1876
CAPE CROKER-LAND	CAPE CROKER AND SAUGEEN RESERVES - THOMAS HURST SENDING CERTIFICATES OF IMPROVEMENTS ON LOTS 22, CON 15, AND LOT 23, CON 14, ALBEMARLE TOWNSHIP AND REQUESTING A REDUCTION IN PRICE RG 10 VOL. 1980 FILE # 6087 PART 0 REEL # C-11126	1876
CAPE CROKER-LAND	CAPE CROKER AND SAUGEEN RESERVES - ALFRED SPENCER OWNER OF LOT 1, CON 6, KEPPEL TOWNSHIP STATING HIS OCCUPATION (INFORMATION NEEDED FOR ISSUE OF PATENT) RG 10 VOL. 1980 FILE # 6097 PART 0 REEL # C-11126	1876
CAPE CROKER-LAND	CAPE CROKER AND SAUGEEN RESERVES - DAVID J. MALLARD REQUESTING A REDUCTION IN PRICE ON LOT 13, CON 23, KEPPEL TOWNSHIP RG 10 VOL. 1980 FILE # 6100 PART 0 REEL # C-11126	1876

SUBJECT	FILE NAME	DATES
CAPE CROKER-LAND	CAPE CROKER AND SAUGEEN RESERVES - LETTER FROM THE DEPARTMENT TO WILLIAM PLUMMER ENCLOSING A TAX DEED TO SAMUEL STEWART FOR THE N 1/2 OF LOT 12, CON 2, SARAWAK TOWNSHIP RG 10 VOL. 1980 FILE # 6105 PART 0 REEL # C-11126	1876
CAPE CROKER-LAND	CAPE CROKER AND SAUGEEN RESERVES - MARY ANNE STEPHEN STATING THAT PARK LOT I, COLPOY RANGE, KEPPEL TOWNSHIP WAS TRANSFERRED TO HER FROM JEREMIAH COLLINS RG 10 VOL. 1980 FILE # 6116 PART 0 REEL # C-11127	1876
CAPE CROKER-LAND	CAPE CROKER AND SAUGEEN RESERVES - WILLIAM SHOULDICE REQUESTING A REDUCTION IN PRICE ON LOT 17, CON 11, KEPPEL TOWNSHIP RG 10 VOL. 1981 FILE # 6121 PART 0 REEL # C-11127	1876
CAPE CROKER-LAND	CAPE CROKER AND SAUGEEN RESERVES - CLAIM OF JAMES WEST TO LOT 18, CON 4, WEST OF BURY ROAD, ALBEMARLE TOWNSHIP RG 10 VOL. 1981 FILE # 6133 PART 0 REEL # C-11127	1876
CAPE CROKER-LAND	CAPE CROKER AND SAUGEEN RESERVES - WILLIAM MONAHAN STATES HIS CLAIM TO LOT 31, CON 14, KEPPEL TOWNSHIP RG 10 VOL. 1981 FILE # 6171 PART 0 REEL # C-11127	1876
CAPE CROKER-LAND	CAPE CROKER AND SAUGEEN RESERVE - JOHN MACKENZIE INQUIRING ABOUT THE AMOUNT DUE ON LOTS 39, 40, 41, CON 22, KEPPEL TOWNSHIP RG 10 VOL. 1982 FILE # 6208 PART 0 REEL # C-11127	1876
CAPE CROKER-LAND	CAPE CROKER AND SAUGEEN RESERVES - REQUEST BY CHRISTOPHER CAMMIDGE FOR A PATENT TO LOT 3, CON 17, KEPPEL TOWNSHIP RG 10 VOL. 1982 FILE # 6222 PART 0 REEL # C-11127	1876

SUBJECT	FILE NAME	DATES
CAPE CROKER-LAND	CAPE CROKER AND SAUGEEN RESERVES - DAVID SAUNDERS INQUIRES IF THERE IS A READJUSTMENT ON LOTS 36 AND 37, CON 1, SARAWAK TOWNSHIP RG 10 VOL. 1982 FILE # 6240 PART 0 REEL # C-11127	1876
CAPE CROKER-LAND	CAPE CROKER AND SAUGEEN RESERVES - JOHN GILLIES REQUESTING THAT A PATENT BE ISSUED TO JOHN CAMPBELL FOR LOT 35, CON 19, KEPPEL TOWNSHIP RG 10 VOL. 1982 FILE # 6242 PART 0 REEL # C-11127	1876
CAPE CROKER-LAND	CAPE CROKER AND SAUGEEN RESERVES - REQUEST BY ARCHIBALD BROWN FOR A REDUCTION IN PRICE ON LOT 10, CON 18, KEPPEL AND LOT 29, CON 1, SOUTH OF CENTRE DIAGONAL, KEPPEL TOWNSHIP RG 10 VOL. 1982 FILE # 6246 PART 0 REEL # C-11127	1876
CAPE CROKER-LAND	CAPE CROKER AND SAUGEEN RESERVES - WILLIAM SWITZER REQUESTS THE AMOUNTS HE HAS PAID ON LOTS 39 AND 40, CON 3, EAST OF BURY ROAD, EASTNOR TOWNSHIP BE APPLIED TO THE PURCHASE OF LOT 40, CON 4, EAST OF BURY ROAD EASTNOR TOWNSHIP RG 10 VOL. 1982 FILE # 6185 PART 0 REEL # C-11127	1876-1876
CAPE CROKER-LAND	CAPE CROKER AND SAUGEEN RESERVES - JAMES W. SMITH REQUESTING A PATENT FOR LOT 15, CON 14 AMABEL TOWNSHIP RG 10 VOL. 1983 FILE # 6266 PART 0 REEL # C-11127	1876
CAPE CROKER-LAND	CAPE CROKER AND SAUGEEN RESERVES - ERNEST MONK REQUESTING A PATENT FOR N 1/2, LOT 12, CON 2, SARAWAK TOWNSHIP RG 10 VOL. 1983 FILE # 6282 PART 0 REEL # C-11127	1876
CAPE CROKER-LAND	CAPE CROKER AND SAUGEEN RESERVES - DONALD MCGREGOR REQUESTING THE PATENT TO LOT 44, CON 22, KEPPEL TOWNSHIP RG 10 VOL. 1986 FILE # 6297 PART 0 REEL # C-11128	1876

SUBJECT	FILE NAME	DATES
CAPE CROKER-LAND	CAPE CROKER AND SAUGEEN RESERVES - REMISSION OF THE INTEREST TO WILLIAM ELMSLIES ON LOTS 19 AND 20, CON 5, E.B.R., ALBEMARLE TOWNSHIP RG 10 VOL. 1986 FILE # 6298 PART 0 REEL # C-11128	1876
CAPE CROKER-LAND	CAPE CROKER AND SAUGEEN RESERVES - APPLICATION BY WILLIAM J. GRAHAM TO PURCHASE SEVERAL LOTS ON AMELIA, COCKS, MARKET AND EDWARD STREETS IN THE TOWNPLOT OF BROOKE RG 10 VOL. 1986 FILE # 6301 PART 0 REEL # C-11128	1876
CAPE CROKER-LAND	CAPE CROKER AND SAUGEEN RESERVES - APPLICATION BY DAVID RITCHIE FOR A REMISSION OF INTEREST ON LOT 9, CON 14, KEPPEL TOWNSHIP RG 10 VOL. 1986 FILE # 6307 PART 0 REEL # C-11128	1876
CAPE CROKER-LAND	CAPE CROKER AND SAUGEEN RESERVES - APPLICATION BY CORNELIUS TAYLOR FOR A PATENT TO LOT 29, CON 1, NORTH OF CENTRE DIAGONAL, KEPPEL TOWNSHIP RG 10 VOL. 1986 FILE # 6314 PART 0 REEL # C-11128	1876
CAPE CROKER-LAND	CAPE CROKER AND SAUGEEN RESERVES - GEORGE HORSLEY REQUESTING A REDUCTION IN PRICE ON LOT 24, CON B, AMABEL TOWNSHIP RG 10 VOL. 1986 FILE # 6318 PART 0 REEL # C-11128	1876
CAPE CROKER-LAND	CAPE CROKER AND SAUGEEN RESERVES - WILLIAM MCBAIN REQUESTING PATENTS FOR LOTS 27 AND 28, CON 4 AND LOT 31, CON 5, EAST OF BURY ROAD, EASTNOR TOWNSHIP RG 10 VOL. 1986 FILE # 6340 PART 0 REEL # C-11128	1876
CAPE CROKER-LAND	CAPE CROKER AND SAUGEEN RESERVES - FRANCIS EVANS REQUESTING CONSIDERATION FOR HIS APPLICATION TO PURCHASE LOT 23, CON 14, ALBEMARLE TOWNSHIP RG 10 VOL. 1986 FILE # 6358 PART 0 REEL # C-11128	1876

SUBJECT	FILE NAME	DATES
CAPE CROKER-LAND	CAPE CROKER AND SAUGEEN RESERVES - APPLICATION BY THOMAS MILLMAN TO PURCHASE LOT 3, CON 2, SOUTH OF CENTRE DIAGONAL, KEPPEL TOWNSHIP RG 10 VOL. 1986 FILE # 6296 PART 0 REEL # C-11128	1876-1877
CAPE CROKER-LAND	CAPE CROKER AND SAUGEEN RESERVES - JAMES BROWN INQUIRING ABOUT THE STATE OF HIS LOT 22, CON 3, SARAWAK TOWNSHIP RG 10 VOL. 1987 FILE # 6363 PART 0 REEL # C-11128	1876
CAPE CROKER-LAND	CAPE CROKER AND SAUGEEN RESERVES - JOHN BROWN REQUESTING PATENT FOR LOT 22, CON B, AMABEL TOWNSHIP RG 10 VOL. 1987 FILE # 6365 PART 0 REEL # C-11128	1876
CAPE CROKER-LAND	CAPE CROKER AND SAUGEEN RESERVES - BETHUNE, OSLER AND MOSS MORTGAGE COMPANY INQUIRING IF DAVID SAUNDERS IS THE OWNER OF LOT 36, CON 1, SARAWAK TOWNSHIP RG 10 VOL. 1987 FILE # 6366 PART 0 REEL # C-11128	1876
CAPE CROKER-LAND	CAPE CROKER AND SAUGEEN RESERVES - APPLICATION BY JOHN DAVIDSON TO PURCHASE LOT 25, CON 24, KEPPEL TOWNSHIP RG 10 VOL. 1987 FILE # 6393 PART 0 REEL # C-11128	1876
CAPE CROKER-LAND	CAPE CROKER AND SAUGEEN RESERVES - JOHN WILSON REQUESTING INFORMATION ABOUT LOT 23, CON 3, SARAWAK TOWNSHIP RG 10 VOL. 1987 FILE # 6408 PART 0 REEL # C-11128	1876
CAPE CROKER-LAND	CAPE CROKER AND SAUGEEN RESERVES - APPLICATION BY FULTON THOMPSON FOR A REDUCTION IN PRICE ON E 1/2, LOT 15, CON 25, AMABEL TOWNSHIP RG 10 VOL. 1987 FILE # 6426 PART 0 REEL # C-11128	1876

SUBJECT	FILE NAME	DATES
CAPE CROKER-LAND	CAPE CROKER AND SAUGEEN RESERVES - APPLICATION BY WILLIAM COLWELL TO PURCHASE LOT 18, CON 5, EAST OF BURY ROAD' EASTNOR TOWNSHIP ORIGINALLY SOLD TO ALEXANDER STEWART RG 10 VOL. 1987 FILE # 6428 PART 0 REEL # C-11128	1876
CAPE CROKER-LAND	CAPE CROKER AND SAUGEEN RESERVES - MARION STREET SENDING A BANK CERTIFICATE FOR THE AMOUNT DUE ON LOT 7, CON 6, AMABEL TOWNSHIP RG 10 VOL. 1987 FILE # 6459 PART 0 REEL # C-11128	1876
CAPE CROKER-LAND	CAPE CROKER AND SAUGEEN RESERVES - BARRISTERS BETHUNE, OSLER AND MOSS INQUIRING WHETHER JOHN STEWART IS ENTITLED TO A PATENT FOR S 1/2, LOT 11, CON 3, AMABEL TOWNSHIP RG 10 VOL. 1988 FILE # 6476 PART 0 REEL # C-11128	1876
CAPE CROKER-LAND	CAPE CROKER AND SAUGEEN RESERVES - DUNCAN MCRAE INQUIRING ABOUT THE AMOUNT DUE ON LOT 21, GEORGIAN RANGE, KEPPEL TOWNSHIP RG 10 VOL. 1988 FILE # 6477 PART 0 REEL # C-11128	1876
CAPE CROKER-LAND	CAPE CROKER AND SAUGEEN RESERVES - JOHN CRAMPTON REQUESTING A PATENT FOR LOT 23, GEORGIAN RANGE, KEPPEL TOWNSHIP AND ADVICE AS TO THE VALUE OF IMPROVEMENTS ON LOT 15 SAME RANGE RG 10 VOL. 1988 FILE # 6484 PART 0 REEL # C-11128	1876
CAPE CROKER-LAND	CAPE CROKER AND SAUGEEN RESERVES - MRS. FLORA MUIR REQUESTING A PATENT FOR LOT 32, CON 2, SARAWAK TOWNSHIP RG 10 VOL. 1988 FILE # 6490 PART 0 REEL # C-11128	1876
CAPE CROKER-LAND	CAPE CROKER AND SAUGEEN RESERVES - REQUEST BY ROBERT MCPHERSON FOR THE PATENT TO LOT 10, CON 4, AMABEL TOWNSHIP RG 10 VOL. 1988 FILE # 6514 PART 0 REEL # C-11128	1876

SUBJECT	FILE NAME	DATES
CAPE CROKER-LAND	CAPE CROKER AND SAUGEEN RESERVES - MATTHEW WHITE APPLYING FOR A REDUCTION IN PRICE ON LOT 26, CON 1, EAST OF BURY ROAD, ALBEMARLE TOWNSHIP RG 10 VOL. 1988 FILE # 6523 PART 0 REEL # C-11128	1876
CAPE CROKER-LAND	CAPE CROKER AND SAUGEEN RESERVES - GEORGE CORBET STATING THAT GAVIN SHAW JR. HAS ASSIGNED TO HIM LOT 34, CON 17, KEPPEL TOWNSHIP RG 10 VOL. 1988 FILE # 6509 PART 0 REEL # C-11128	1876-1877
CAPE CROKER-LAND	CAPE CROKER AND SAUGEEN RESERVES - CHANDLER BALDWIN REQUESTING A PATENT FOR LOT 2, CON 18, KEPPEL TOWNSHIP RG 10 VOL. 1989 FILE # 6530 PART 0 REEL # C-11128	1876
CAPE CROKER-LAND	CAPE CROKER AND SAUGEEN RESERVES - SIMON PARKE REQUESTING THE PATENT FOR LOT 35, CON 1, SARAWAK TOWNSHIP RG 10 VOL. 1989 FILE # 6533 PART 0 REEL # C-11128	1876
CAPE CROKER-LAND	CAPE CROKER AND SAUGEEN RESERVES - WILLIAM SMITH REQUESTING A PATENT FOR LOT 3, CON 4, KEPPEL TOWNSHIP RG 10 VOL. 1989 FILE # 6567 PART 0 REEL # C-11129	1876
CAPE CROKER-LAND	CAPE CROKER AND SAUGEEN RESERVES - WILLIAM SUTTON REQUESTING A READJUSTMENT IN THE PRICES OF LOTS 32 AND 33, CON 3, SARAWAK TOWNSHIP RG 10 VOL. 1989 FILE # 6577 PART 0 REEL # C-11129	1876
CAPE CROKER-LAND	CAPE CROKER AND SAUGEEN RESERVES - SALE BY ABRAHAM WEST TO WILLIAM LYONS OF LOT 5, CON 2, WEST OF BURY ROAD, LINDSAY TOWNSHIP RG 10 VOL. 1989 FILE # 6591 PART 0 REEL # C-11129	1876-1888
CAPE CROKER-LAND	CAPE CROKER AND SAUGEEN RESERVES - MRS. ANN NICHOL REQUESTING A PATENT FOR LOT 17, CON 1, SARAWAK TOWNSHIP RG 10 VOL. 1990 FILE # 6609 PART 0 REEL # C-11129	1876

SUBJECT	FILE NAME	DATES
CAPE CROKER-LAND	CAPE CROKER AND SAUGEEN RESERVES - REQUEST FROM JOHN GILLIES M.P. THAT JAMES HEBBURN RECEIVE HIS PATENT FOR LOT 2, CON 4, AMABEL TOWNSHIP RG 10 VOL. 1990 FILE # 6626 PART 0 REEL # C-11129	1876
CAPE CROKER-LAND	CAPE CROKER AND SAUGEEN RESERVES - J.W. HAGAN INFORMING THE DEPARTMENT OF A MISTAKE IN PRICE ON LOTS 29 AND 30, CON 3, WEST OF BURY ROAD, LINDSAY TOWNSHIP RG 10 VOL. 1990 FILE # 6633 PART 0 REEL # C-11129	1876
CAPE CROKER-LAND	CAPE CROKER AND SAUGEEN RESERVES - DAVID DINSMORE REQUESTING ON PATENT FOR LOTS 10 IN 22ND AND 23RD, COLPOYS BAY RESERVE - KEPPEL TOWNSHIP RG 10 VOL. 1991 FILE # 6649 PART 0 REEL # C-11129	1876
CAPE CROKER-LAND	CAPE CROKER AND SAUGEEN RESERVES - WILLIAM PLUMMER ENCLOSING AN AFFIDAVIT OF SETTLEMENT FOR LOT 18, CON A, AMABEL TOWNSHIP AND REQUESTING A PATENT TO ISSUE RG 10 VOL. 1991 FILE # 6656 PART 0 REEL # C-11129	1876
CAPE CROKER-LAND	CAPE CROKER AND SAUGEEN RESERVES - APPLICATION BY ALLEN MCCONG FOR A PATENT TO LOT 22, CON 24, KEPPEL TOWNSHIP RG 10 VOL. 1991 FILE # 6657 PART 0 REEL # C-11129	1876
CAPE CROKER-LAND	CAPE CROKER AND SAUGEEN RESERVES - APPLICATION BY ALEXANDER SINCLAIR FOR A PATENT TO LOT 11, CON 20, KEPPEL TOWNSHIP RG 10 VOL. 1991 FILE # 6676 PART 0 REEL # C-11129	1876
CAPE CROKER-LAND	CAPE CROKER AND SAUGEEN RESERVES - REQUEST BY ROBERT WALPOLE FOR A REDUCTION IN PRICE ON LOT 11, CON 21 AND E 1/2, LOT 11, CON 22, KEPPEL TOWNSHIP RG 10 VOL. 1991 FILE # 6755 PART 0 REEL # C-11129	1876

SUBJECT	FILE NAME	DATES
CAPE CROKER-LAND	CAPE CROKER AND SAUGEEN RESERVES - APPLICATION BY JAMES HEPBURN FOR THE DEED TO LOT 20, CON 4, AMABEL TOWNSHIP RG 10 VOL. 1991 FILE # 6756 PART 0 REEL # C-11129	1876
CAPE CROKER-LAND	CAPE CROKER AND SAUGEEN RESERVES - APPLICATION BY JOHN STEWART FOR A PATENT TO LOTS 27 AND 28, CON 23, KEPPEL TOWNSHIP RG 10 VOL. 1995 FILE # 6890 PART 0 REEL # C-11130	1876
CAPE CROKER-LAND	CAPE CROKER AND SAUGEEN RESERVES - APPLICATION BY FREDERICK BROUGHTON TO PURCHASE FISHING ISLANDS, A FEW MILES NORTH OF SOUTHAMPTON IN LAKE HURON RG 10 VOL. 1995 FILE # 6902 PART 0 REEL # C-11130	1876
CAPE CROKER-LAND	CAPE CROKER AND SAUGEEN RESERVES - CHARLES G. HOWSON REQUESTING THAT HIS AFFIDAVITS OF TRANSFER BE REGISTERED FOR LOTS 24 AND 25, CON 3, EASTNOR TOWNSHIP RG 10 VOL. 1996 FILE # 6936 PART 0 REEL # C-11130	1876
CAPE CROKER-LAND	CAPE CROKER AND SAUGEEN RESERVES - WILLIAM SMITH WISHING TO PAY FOR LOT NO. 77 IN THE TOWNPLOT OF BROOKE RG 10 VOL. 1996 FILE # 6948 PART 0 REEL # C-11130	1876
CAPE CROKER-LAND	CAPE CROKER AND SAUGEEN RESERVES - REQUEST FOR A PATENT TO BE ISSUED TO ALBERT BODDY FOR LOT 18 GEORGIAN RANGE KEPPEL TOWNSHIP RG 10 VOL. 1997 FILE # 7050 PART 0 REEL # C-11130	1876
CAPE CROKER-LAND	CAPE CROKER AND SAUGEEN RESERVES - ISSUE OF PATENT TO STEPHEN SPENCE FOR LOTS 2 AND 3 CON 16, AMABEL TOWNSHIP RG 10 VOL. 1997 FILE # 7065 PART 0 REEL # C-11131	1876-1877

SUBJECT	FILE NAME	DATES
CAPE CROKER-LAND	CAPE CROKER AND SAUGEEN RESERVES - PATENT TO MARION STREET FOR LOT 7, CON 6, AMABEL TOWNSHIP RG 10 VOL. 1998 FILE # 7138 PART 0 REEL # C-11131	1876
CAPE CROKER-LAND	CAPE CROKER AND SAUGEEN RESERVES - REQUEST FOR A PATENT TO ALBERT CLEMENS FOR LOT 21, CON A, KEPPEL TOWNSHIP RG 10 VOL. 1998 FILE # 7177 PART 0 REEL # C-11131	1876
CAPE CROKER-LAND	CAPE CROKER AND SAUGEEN RESERVES - REQUEST FOR A PATENT TO BE ISSUED TO WILLIAM FARQUHARSON FOR LOT 4, CON 2, NORTH OF CENTRE DIAGONAL, KEPPEL TOWNSHIP RG 10 VOL. 1999 FILE # 7221 PART 0 REEL # C-11131	1876
CAPE CROKER-LAND	CAPE CROKER AND SAUGEEN RESERVES - BARRISTERS, CREASER AND MORRISON, INQUIRING AS TO THE AMOUNT OWED BY WILLIAM ROY ON LOTS 2 AND 3, CON 4, AMABEL TOWNSHIP RG 10 VOL. 1999 FILE # 7229 PART 0 REEL # C-11131	1876
CAPE CROKER-LAND	CAPE CROKER AND SAUGEEN RESERVES - APPLICATION BY JAMES BURROWS FOR A PATENT TO LOT 22, CON 25, KEPPEL TOWNSHIP RG 10 VOL. 1999 FILE # 7230 PART 0 REEL # C-11131	1876
CAPE CROKER-LAND	CAPE CROKER AND SAUGEEN RESERVE - SUPERINTENDENT WILLIAM PLUMMER FORWARDING A LAND RETURN OF TOWN AND PARK LOTS IN THE TOWN PLOT OF BROOKE RG 10 VOL. 1999 FILE # 7240 PART 0 REEL # C-11131	1876
CAPE CROKER-LAND	CAPE CROKER AND SAUGEEN RESERVES - SUPERINTENDENT WILLIAM PLUMMER REPORTING PAYMENT FOR LOTS 2 AND 3, CON 4, AMABEL TOWNSHIP RG 10 VOL. 1999 FILE # 7299 1/2 PART 0 REEL # C-11131	1876-1882

SUBJECT	FILE NAME	DATES
CAPE CROKER-LAND	CAPE CROKER AND SAUGEEN RESERVES - APPLICATION FOR A REDUCTION IN PRICE AND PATENT BY JOHN MCINTOSH FOR LOT 11, CON D, AMABEL TOWNSHIP RG 10 VOL. 1999 FILE # 7243 PART 0 REEL # C-11131	1876-1894
CAPE CROKER-LAND	CAPE CROKER AND SAUGEEN RESERVES - BARRISTERS FERGUSON, BAIN AND MEYERS INQUIRING ABOUT THE OWNERS OF LOT 29, CON 15, LOT 16, CON 34 AND LOT 34, CON 17, KEPPEL TOWNSHIP RG 10 VOL. 2000 FILE # 7302 PART 0 REEL # C-11131	1876
CAPE CROKER-LAND	CAPE CROKER AND SAUGEEN RESERVES - CLAIM OF EDWARD KINCH TO LOT 29 CON 21, KEPPEL TOWNSHIP RG 10 VOL. 2000 FILE # 7310 PART 0 REEL # C-11131	1876
CAPE CROKER-LAND	CAPE CROKER AND SAUGEEN RESERVES - WILLIAM MILLER COMPLAINING IRREGULARITIES BY MR. PLUMMER IN THE SALE OF INDIAN LANDS IN BROOKE TOWNSHIP RG 10 VOL. 2000 FILE # 7336 PART 0 REEL # C-11131	1876
CAPE CROKER-LAND	CAPE CROKER AND SAUGEEN RESERVES - APPLICATION BY HENRY WHICHER TO RECEIVE HIS PATENT FOR THE MIDDLE 1/3 LOT A AND LOT 1, CON 25, AMABEL TOWNSHIP RG 10 VOL. 2000 FILE # 7353 PART 0 REEL # C-11131	1876-1877
CAPE CROKER-LAND	CAPE CROKER RESERVE - AMENDMENT ON THE ASSIGNMENT FROM GEORGE RUSH TO HIRAM BROWN OF LOT 5, E. BERFORD ST. AND S. DIVISION ST., WIARTON RG 10 VOL. 2002 FILE # 7401 PART 0 REEL # C-11132	1876-1877
CAPE CROKER-LAND	CAPE CROKER AND SAUGEEN RESERVES - DECLARATION FROM E. DOTY CONCERNING LOTS 12, 13, 14 AND 15 CONCESSIONS 4 AND 5, WEST OF BURY ROAD, LINDSAY TOWNSHIP RG 10 VOL. 2002 FILE # 7403 PART 0 REEL # C-11132	1876-1877

SUBJECT	FILE NAME	DATES
CAPE CROKER-LAND	CAPE CROKER AND SAUGEEN RESERVES - ISSUE OF PATENT TO GEORGE CORBETT FOR LOT 32, CON 2, SARAWAK TOWNSHIP RG 10 VOL. 2002 FILE # 7409 PART 0 REEL # C-11132	1876-1877
CAPE CROKER-LAND	CAPE CROKER AND SAUGEEN RESERVES - GEORGE CORBET REQUESTING THAT SALES OF LOT 29, CON 8 AND LOT 4, CON 16, KEPPEL TOWNSHIP NOT BE CANCELLED RG 10 VOL. 2002 FILE # 7460 PART 0 REEL # C-11132	1876-1877
CAPE CROKER-LAND	CAPE CROKER AND SAUGEEN RESERVES - REQUEST FOR A PATENT TO GEORGE MOORHEAD FOR LOT 22, CON D, AMABEL TOWNSHIP RG 10 VOL. 2002 FILE # 7521 PART 0 REEL # C-11132	1877
CAPE CROKER-LAND	CAPE CROKER AND SAUGEEN RESERVES - APPLICATION BY STEPHEN SPENCER FOR A PATENT TO LOTS 2 AND 3, CON 16, AMABEL TOWNSHIP RG 10 VOL. 2003 FILE # 7586 PART 0 REEL # C-11132	1877
CAPE CROKER-LAND	CAPE CROKER AND SAUGEEN RESERVES - PETITION FROM THE MUNICIPAL COUNCIL OF SARAWAK REQUESTING THAT THE PUBLIC SQUARES IN THE TOWNPLOT OF BROOKE BE DEEDED TO THE MUNICIPALITY RG 10 VOL. 2004 FILE # 7613 PART 0 REEL # C-11132	1877
CAPE CROKER-LAND	CAPE CROKER AND SAUGEEN RESERVES - REQUEST FOR A PATENT TO ERNEST MONCK FOR THE N 1/2 OF LOT 12, CON 2, SARAWAK TOWNSHIP AND TO FRANCIS MILLS FOR LOT 14, CON B, KEPPEL TOWNSHIP RG 10 VOL. 2004 FILE # 7677 PART 0 REEL # C-11132	1877
CAPE CROKER-LAND	CAPE CROKER AND SAUGEEN RESERVES - REQUEST FOR A PATENT FOR WILLIAM RITCHIE FOR LOT 9, CON B, KEPPEL TOWNSHIP RG 10 VOL. 2004 FILE # 7679 PART 0 REEL # C-11132	1877

SUBJECT	FILE NAME	DATES
CAPE CROKER-LAND	CAPE CROKER AND SAUGEEN RESERVES - REQUEST BY JAMES CRUICKSHANK FOR A REDUCTION IN PRICE ON LOT 11, CON 1, SOUTH OF CENTRE DIAGONAL, KEPPEL TOWNSHIP RG 10 VOL. 2004 FILE # 7718 PART 0 REEL # C-11132	1877
CAPE CROKER-LAND	CAPE CROKER AND SAUGEEN RESERVES - MRS. CATHERINE BANNAN WISHIN TO SELL LOT 31, CON 10, KEPPEL TOWNSHIP RG 10 VOL. 2004 FILE # 7730 PART 0 REEL # C-11132	1877
CAPE CROKER-LAND	CAPE CROKER AND SAUGEEN RESERVES - BARRISTERS BETHUNE, OSLER AND MOSS REQUESTING THAT THE PATENT FOR LOT 33, CON 19, KEPPEL TOWNSHIP BE CANCELLED AND THAT A NEW PATENT BE ISSUED TO WILLIAM HENRY NORRISH RG 10 VOL. 2004 FILE # 7616 PART 0 REEL # C-11132	1877-1878
CAPE CROKER-LAND	CAPE CROKER AND SAUGEEN RESERVES - REQUEST FROM WILLIAM WILSON FOR A REDUCTION OF INTEREST ON LOT 21, CON 13, KEPPEL TOWNSHIP RG 10 VOL. 2004 FILE # 7695 PART 0 REEL # C-11132	1877-1878
CAPE CROKER-LAND	CAPE CROKER AND SAUGEEN RESERVES - GEORGE TAYLOR REQUESTING A REDUCTION IN PRICE ON LOTS 37 AND 38, CON 22, KEPPEL TOWNSHIP RG 10 VOL. 2004 FILE # 7717 PART 0 REEL # C-11132	1877-1883
CAPE CROKER-LAND	CAPE CROKER AND SAUGEEN RESERVES - REQUEST FOR A PATENT TO FRANCIS MILLS FOR LOT 14, CON 3, KEPPEL TOWNSHIP RG 10 VOL. 2005 FILE # 7778 PART 0 REEL # C-11133	1877
CAPE CROKER-LAND	CAPE CROKER AND SAUGEEN RESERVES - INHABITANTS OF EASTNOR TOWNSHIP REQUESTING AN EXTENSION OF TIME FOR PAYMENTS DUE ON THEIR LOTS RG 10 VOL. 2005 FILE # 7786 PART 0 REEL # C-11133	1877-1878

SUBJECT	FILE NAME	DATES
CAPE CROKER-LAND	CAPE CROKER AND SAUGEEN RESERVES - REQUEST BY DR. CHARLES BARNHART FOR A REMISSION OF INTEREST ON LOT 18, CON 13, KEPPEL TOWNSHIP RG 10 VOL. 2006 FILE # 7815 PART 0 REEL # C-11133	1877
CAPE CROKER-LAND	CAPE CROKER AND SAUGEEN RESERVES - LITIGATION CONCERNING THE TRANSFER BY JANE COURTNEY TO SAMUEL AARKE OF LOT 26, CON 13, KEPPEL TOWNSHIP RG 10 VOL. 2012 FILE # 7851 PART 0 REEL # C-11134	1877
CAPE CROKER-LAND	CAPE CROKER AND SAUGEEN RESERVES - INQUIRY BY BARRISTERS FLEMING, MURRAY AND MCKECHNIE AS TO THE OWNERSHIP OF LOT 13, CON 23, KEPPEL TOWNSHIP RG 10 VOL. 2013 FILE # 7903 PART 0 REEL # C-11134	1877-1887
CAPE CROKER-LAND	CAPE CROKER AND SAUGEEN RESERVES - SUPERINTENDENT WILLIAM PLUMMER INQUIRING AS TO THE LINE BETWEEN BRUCE AND GREY COUNTIES RG 10 VOL. 2014 FILE # 7999 PART 0 REEL # C-11134	1877
CAPE CROKER-LAND	CAPE CROKER AND SAUGEEN RESERVES - SUPERINTENDENT WILLIAM PLUMMER STATING HE HAS RECEIVED APPLICATIONS TO PURCHASE SWAN LAKE ON PARTS OF LOTS 33, 34 AND 35 IN 3RD, 4TH AND 5TH CONCESSION EAST OF BURY ROAD, EASTNOR TOWNSHIP RG 10 VOL. 2014 FILE # 8005 PART 0 REEL # C-11134	1877
CAPE CROKER-LAND	CAPE CROKER AND SAUGEEN RESERVES - JOHN GILLIES, M.P., INQUIRING ABOUT PATENT FOR SEVERAL LOTS IN THE SAUGEEN PENINSULA RG 10 VOL. 2014 FILE # 8011 PART 0 REEL # C-11134	1877
CAPE CROKER-LAND	CAPE CROKER RESERVE - CLAIM OF MARY JANE BISHOP TO LOTS 141, 143, 145 EDWARD ST., AND TO LOTS 142, 144, 146 MARKET ST., TOWNPLOT OF BROOKE RG 10 VOL. 2014 FILE # 7972 PART 0 REEL # C-11134	1877-1890

SUBJECT	FILE NAME	DATES
CAPE CROKER-LAND	CAPE CROKER AND SAUGEEN RESERVES - REQUEST THAT A PATENT BE ISSUED TO WILLIAM BUCKLAND FOR LOT 2, CON 21, AMABEL TOWNSHIP RG 10 VOL. 2015 FILE # 8047 PART 0 REEL # C-11135	1877
CAPE CROKER-LAND	CAPE CROKER AND SAUGEEN RESERVES - JOHN GILLIES, M.P., STATING THAT THE PATENT ISSUED TO ADAM GREIB SHOULD BE FOR LOT 28, CON 2, EAST OF BURY ROAD, ALBEMARLE TOWNSHIP RG 10 VOL. 2015 FILE # 8048 PART 0 REEL # C-11135	1877
CAPE CROKER-LAND	CAPE CROKER AND SAUGEEN RESERVES - REQUEST THAT A PATENT BE ISSUED TO MR. MCCUTCHEON FOR LOT 49, CON D, AMABEL TOWNSHIP RG 10 VOL. 2015 FILE # 8049 PART 0 REEL # C-11135	1877
CAPE CROKER-LAND	CAPE CROKER AND SAUGEEN RESERVES - REQUEST FOR A REMISSION OF INTEREST TO MR. GREENLEES FOR LOTS C AND D, TOWNPLOT OF WIARTON RG 10 VOL. 2015 FILE # 8061 PART 0 REEL # C-11135	1877
CAPE CROKER-LAND	CAPE CROKER AND SAUGEEN RESERVES - REQUEST FOR A REMISSION OF INTEREST TO WILLIAM BULL ON PARK LOT 1, RANGE 1, WIARTON RG 10 VOL. 2015 FILE # 8062 PART 0 REEL # C-11135	1877
CAPE CROKER-LAND	CAPE CROKER AND SAUGEEN RESERVES - JAMES F. CONAWAY CLAIMING TO HAVE OVERPAID ON CERTAIN LOTS IN AMABEL TOWNSHIP RG 10 VOL. 2015 FILE # 8080 PART 0 REEL # C-11135	1877
CAPE CROKER-LAND	CAPE CROKER AND SAUGEEN RESERVES - SUPERINTENDENT WILLIAM PLUMMER STATING THAT PATENTS SENT TO MR. SNIDER, M.P., FOR LAND IN THE SAUGEEN PENINSULA SHOULD HAVE BEEN FORWARDED TO HIM RG 10 VOL. 2018 FILE # 8215 PART 0 REEL # C-11135	1877

SUBJECT	FILE NAME	DATES
CAPE CROKER-LAND	CAPE CROKER AND SAUGEEN RESERVES - REQUEST THAT A PATENT BE ISSUED TO WILLIAM FREEMAN FOR THE W 1/2 OF LOT 30, CON 26, KEPPEL TOWNSHIP RG 10 VOL. 2018 FILE # 8225 PART 0 REEL # C-11135	1877
CAPE CROKER-LAND	CAPE CROKER AND SAUGEEN RESERVES - APPLICATION FROM B.B. MILLER TO PURCHASE LOTS 44 AND 45, CON 1, AND LOTS 44 AND 45, CON 2, WEST OF BURY ROAD, ST. EDMUNDS TOWNSHIP RG 10 VOL. 2018 FILE # 8245 PART 0 REEL # C-11135	1877
CAPE CROKER-LAND	CAPE CROKER AND SAUGEEN RESERVES - APPLICATION BY PETER A. SCOTT TO PURCHASE THE WATERFRONT OF LOT 28, CON 6, EAST OF BURY ROAD, EASTNOR TOWNSHIP RG 10 VOL. 2018 FILE # 8254 PART 0 REEL # C-11135	1877
CAPE CROKER-LAND	CAPE CROKER AND SAUGEEN RESERVES - JAMES MASSON STATES THAT THE OWNER OF LOT 9, HALF MILE STRIP, DERBY TOWNSHIP IS ATTEMPTING TO CLOSE A ROAD ACROSS THE SAID LOT RG 10 VOL. 2019 FILE # 8286 PART 0 REEL # C-11135	1877
CAPE CROKER-LAND	CAPE CROKER AND SAUGEEN RESERVES - JOHN HANSULD AND LOUIS GISULD REQUEST A PATENT TO LOT 21, CON 4, EAST OF BURY ROAD, ALBEMARLE TOWNSHIP RG 10 VOL. 2019 FILE # 8337 PART 0 REEL # C-11136	1877
CAPE CROKER-LAND	CAPE CROKER AND SAUGEEN RESERVES - FREDERICK SUELLER AND MITCHELL SUELLER REQUEST THAT SALE BE CANCELLED FOR LOTS 8 AND 9, CON 2, EAST OF BURY ROAD, LINDSAY TOWNSHIP, AND THAT THEY MAY BE ALLOWED TO APPLY THE MONEY TOWARDS THE PURCHASE OF OTHER LOTS RG 10 VOL. 2020 FILE # 8357 PART 0 REEL # C-11136	1877
CAPE CROKER-LAND	CAPE CROKER AND SAUGEEN RESERVES - GEORGE SNIDER M.P. REQUESTING INFORMATION CONCERNING THE SALE OF PARK LOT 38, TOWNPLOT OF BROOOKE, NOW OWNED BY JOHN TUCKER RG 10 VOL. 2020 FILE # 8420 PART 0 REEL # C-11136	1877

SUBJECT	FILE NAME	DATES
CAPE CROKER-LAND	CAPE CROKER AND SAUGEEN RESERVES - SUPERINTENDENT WILLIAM PLUMMER REPORTING A LIST OF UNSOLD LOTS IN THE TOWNPLOT OF SOUTHAMPTON AND THAT THE SQUATTERS HAVE BEEN TAKING OVER THESE LOTS RG 10 VOL. 2021 FILE # 8455 PART 0 REEL # C-11136	1877-1883
CAPE CROKER-LAND	CAPE CROKER AND SAUGEEN RESERVES - APPLICATION BY GEORGE ATKEY TO PURCHASE LOT 15, CON 25, KEPPEL TOWNSHIP RG 10 VOL. 2024 FILE # 8593 PART 0 REEL # C-11137	1877
CAPE CROKER-LAND	CAPE CROKER AND SAUGEEN RESERVES - E.T. LEDYARD INQUIRING ABOUT THE AMOUNT DUE ON LOT 12, CON 23, AMABEL TOWNSHIP RG 10 VOL. 2025 FILE # 8610 PART 0 REEL # C-12777R	1877
CAPE CROKER-LAND	CAPE CROKER AND SAUGEEN RESERVES - PETITION FROM JAMES WHITE AND CHARLES BAREFOOT FOR A REDUCTION IN PRICE OF LOTS 19 AND 20, CON 3, KEPPEL TOWNSHIP RG 10 VOL. 2025 FILE # 8664 PART 0 REEL # C-11137	1877-1878
CAPE CROKER-LAND	CAPE CROKER AND SAUGEEN RESERVES - SUPERINTENDENT WILLIAM PLUMMER REQUESTING A LIST OF UNSOLD LANDS IN KEPPEL TOWNSHIP RG 10 VOL. 2027 FILE # 8730 PART 0 REEL # C-11138	1877
CAPE CROKER-LAND	CAPE CROKER AND SAUGEEN RESERVES - APPLICATION FOR A REFUND TO P.J. HAMILTON OF THE AMOUNT PAID ON LOT 54 WEST END OF HALF MILE STRIP, AMABEL TOWNSHIP RG 10 VOL. 2040 FILE # 8958 PART 0 REEL # C-11141	1877
CAPE CROKER-LAND	CAPE CROKER AND SAUGEEN RESERVES - APPLICATION FOR JAMES COLEMAN TO AT TIMBER ON LOTS 17 AND 18, CON 16 AND LOT 17, CON 17, KEPPEL TOWNSHIP RG 10 VOL. 2040 FILE # 8978 PART 0 REEL # C-11141	1877

SUBJECT	FILE NAME	DATES
CAPE CROKER-LAND	CAPE CROKER AND SAUGEEN RESERVES - APPLICATION BY THEODORE LEAMAN FOR A REDUCTION IN PRICE ON LOT 15, CON 23, KEPPEL TOWNSHIP RG 10 VOL. 2040 FILE # 8966 PART 0 REEL # C-11141	1877-1878
CAPE CROKER-LAND	CAPE CROKER AND SAUGEEN RESERVES - SUPERINTENDENT WILLIAM PLUMMER RECOMMENDS THAT LOT 4, CON 18, KEPPEL TOWNSHIP BE SOLD AT $1.50 PER ACRE RG 10 VOL. 2044 FILE # 8998 PART 0 REEL # C-11142	1877
CAPE CROKER-LAND	CAPE CROKER AND SAUGEEN RESERVES - APPLICATION BY JOHN HARRISON FOR A REDUCTION IN PRICE ON LOT 1 CON 9, KEPPEL TOWNSHIP RG 10 VOL. 2044 FILE # 9014 PART 0 REEL # C-11142	1877
CAPE CROKER-LAND	CAPE CROKER AND SAUGEEN RESERVES - WILLIAM WEBB PURCHASER OF LOTS 3, 4 AND 5 CON 9 EAST OF BURY ROAD, EASTNOR TOWNSHIP WISHES TO EXCHANGE IT FOR LOTS 11 AND 12, CON 12, EAST OF BURY ROAD, EASTNOR TOWNSHIP RG 10 VOL. 2044 FILE # 9090 PART 0 REEL # C-11142	1877
CAPE CROKER-LAND	CAPE CROKER AND SAUGEEN RESERVES - APPLICATION BY GEORGE NICHOL FOR A PATENT TO PARK LOT 118, TOWNPLOT OF BROOKE RG 10 VOL. 2044 FILE # 8992 PART 0 REEL # C-11142	1877-1878
CAPE CROKER-LAND	CAPE CROKER AND SAUGEEN RESERVES - SUPERINTENDENT WILLIAM PLUMMER RECOMMENDS THAT THE SALE TO AUSTIN CALLENDER OF LOT 21, CON 3 EAST OF BURY ROAD, EASTNOR TOWNSHIP, BE CANCELLED AND THAT A PATENT BE GRANTED TO MARTHA INGRAM RG 10 VOL. 2044 FILE # 9006 PART 0 REEL # C-11142	1877-1878
CAPE CROKER-LAND	CAPE CROKER AND SAUGEEN RESERVES - SUPERINTENDENT WILLIAMS ENCLOSES FIVE AFFIDAVITS FOR LOTS IN KEPPEL TOWNSHIP AND REQUESTS THAT PATENT BE ISSUED RG 10 VOL. 2044 FILE # 9007 PART 0 REEL # C-11142	1877-1878

SUBJECT	FILE NAME	DATES
CAPE CROKER-LAND	CAPE CROKER AND SAUGEEN RESERVES - LACHLIN TAYLOR CLAIMS TO BE ENTITLED TO A REDUCTON IN PRICE ON LOT 44, NORTH OF CENTRE DIAGONAL, AMABEL TOWNSHIP RG 10 VOL. 2044 FILE # 9100 PART 0 REEL # C-11142	1877-1885
CAPE CROKER-LAND	CAPE CROKER AND SAUGEEN RESERVES - SALE OF LOTS 94-104 MARKET ST. AND 93-103 EDWARD ST. TOWNPLOT OF BROOKE RG 10 VOL. 2044 FILE # 9032 PART 0 REEL # C-11142	1877-1912
CAPE CROKER-LAND	CAPE CROKER RESERVE - SETTLERS IN THE SAUGEEN PENINSULA WISH TO HAVE A ROAD OPENED ALONG THE WATER EDGE FROM WIARTON TO COLPAY BAY RG 10 VOL. 2045 FILE # 9118 PART 0 REEL # C-11142	1877
CAPE CROKER-LAND	CAPE CROKER AND SAUGEEN RESERVES - COOK BROTHERS REQUEST THAT DUES PAID FOR TIMBER ON LOT 16, CON 14 ALBEMARLE BE APPLIED TO THE BALANCE DUE OF LOT 14, CON 5, EAST OF BURY ROAD, EASTNOR TOWNSHIP RG 10 VOL. 2045 FILE # 9188 PART 0 REEL # C-11143	1877-1878
CAPE CROKER-LAND	CAPE CROKER RESERVE - ADAM TRAYMOR SENDS A TAX DEED FOR PARK LOT 7 AT THE EAST END OF HALF MILE STRIP, DERBY TOWNSHIP RG 10 VOL. 2045 FILE # 9126 PART 0 REEL # C-11142	1878
CAPE CROKER-LAND	CAPE CROKER AND SAUGEEN RESERVES - WILLIAM PLUMMER WRITES THE DEPARTMENT CONCERNING AN ERROR IN SETTLEMENT OF LOTS IN EASTNOR TOWNSHIP BY JOHNSTON GIBSON WHICH HAVE BEEN SOLD TO WILLIAM HALE AND J.B. CRAWFORD RG 10 VOL. 2045 FILE # 9157 PART 0 REEL # C-11143	1878
CAPE CROKER-LAND	CAPE CROKER AND SAUGEEN RESERVES - APPLICATION BY J. JACKES FOR A PATENT TO LOT 11, CON 11, AMABEL TOWNSHIP RG 10 VOL. 2045 FILE # 9172 PART 0 REEL # C-11143	1878

SUBJECT	FILE NAME	DATES
CAPE CROKER-LAND	CAPE CROKER AND SAUGEEN RESERVES - APPLICATION BY MRS. JANE BLACK MCKENZIE TO PURCHASE THE WATER FRONT OF LOT 41, CON 3, SARAWAK TOWNSHIP RG 10 VOL. 2045 FILE # 9183 PART 0 REEL # C-11143	1878
CAPE CROKER-LAND	CAPE CROKER AND SAUGEEN RESERVES - JOSEPH CASE INQUIRES AS TO THE BALANCE OF PAYMENT REMAINING ON LOT 5, CON 15, KEPPEL TOWNSHIP RG 10 VOL. 2045 FILE # 9184 PART 0 REEL # C-11143	1878
CAPE CROKER-LAND	CAPE CROKER AND SAUGEEN RESERVES - WILLIAM PLUMMER STATES THAT THE ONTARIO GOVERNMENT IS CLAIMING THE WATER FRONTAGE AROUND THE SAUGEEN PENINSULA AND REQUESTS A COPY OF THE ORIGINAL SURRENDER RG 10 VOL. 2048 FILE # 9267 PART 0 REEL # C-11143	1878
CAPE CROKER-LAND	CAPE CROKER AND SAUGEEN RESERVES - REQUEST FOR A PATENT TO WILLIAM WARD FOR LOT 29, CON 23, KEPPEL TOWNSHIP RG 10 VOL. 2048 FILE # 9288 PART 0 REEL # C-11143	1878
CAPE CROKER-LAND	CAPE CROKER RESERVE - LIST OF PATENTS ISSUED BY SUPERINTENDENT WILLIAM PLUMMER RG 10 VOL. 2048 FILE # 9298 PART 0 REEL # C-11143	1878
CAPE CROKER-LAND	CAPE CROKER AND SAUGEEN RESERVES - APPLICATION BY CHARLES BAREFOOT TO PURCHASE LOT 7, CON 1, NORTH OF CENTRE DIAGONAL, KEPPEL TOWNSHIP RG 10 VOL. 2048 FILE # 9304 PART 0 REEL # C-11143	1878
CAPE CROKER-LAND	CAPE CROKER AND SAUGEEN RESERVES - CORRECTION TO THE PATENT OF ADAM GRUEB FOR LOT 28, CON 2, EAST OF BURY ROAD, ALBEMARLE TOWNSHIP RG 10 VOL. 2048 FILE # 9309 PART 0 REEL # C-11143	1878

SUBJECT	FILE NAME	DATES
CAPE CROKER-LAND	CAPE CROKER AND SAUGEEN RESERVES - SUPERINTENDENT WILLIAM PLUMMER SENDING A RETURN OF COLLECTIONS ON LAND SALES AND TIMBER DUES ON THE SAUGEEN PENINSULA RG 10 VOL. 2048 FILE # 9268 PART 0 REEL # C-11143	1878-1879
CAPE CROKER-LAND	CAPE CROKER AND SAUGEEN RESERVES - APPLICATION BY JOHN HARRISON FOR A REDUCTION IN PRICE ON LOTS 14, 15, 16, CON 15 KEPPEL AND LOT 13, CON 14 KEPPEL TOWNSHIP RG 10 VOL. 2049 FILE # 9417 PART 0 REEL # C-11144	1875-1904
CAPE CROKER-LAND	CAPE CROKER AND SAUGEEN RESERVES - APPLICATION FOR SAMUEL JOHNSON TO PURCHASE LOT 18, CON A, KEPPEL TOWNSHIP RG 10 VOL. 2049 FILE # 9337 PART 0 REEL # C-11144	1878
CAPE CROKER-LAND	CAPE CROKER AND SAUGEEN RESERVES - AGENT B.B. MILLER INQUIRING INTO THE PRICE OF LOT 11, CON 12, EAST OF BURY ROAD, ALBERMARLE TOWNSHIP RG 10 VOL. 2049 FILE # 9351 PART 0 REEL # C-11144	1878
CAPE CROKER-LAND	CAPE CROKER AND SAUGEEN RESERVES - BY MRS. ELLEN WILSON FOR A PATENT TO LOT 2, CON 7, AMABEL TOWNSHIP RG 10 VOL. 2049 FILE # 9352 PART 0 REEL # C-11144	1878
CAPE CROKER-LAND	CAPE CROKER AND SAUGEEN RESERVES - MISTAKE IN THE PATENT OF WILLIAM CRAWFORD FOR LOT 21, CON 15, ALBEMARLE TOWNSHIP RG 10 VOL. 2049 FILE # 9356 PART 0 REEL # C-11144	1878
CAPE CROKER-LAND	CAPE CROKER AND SAUGEEN RESERVES - CRERAR AND MUIR OF THE HAMILTON PROVIDENT AND LOAN SOCIETY REQUESTING THAT A PATENT FOR ISAAC BROADFOOT TO LOT 12, CON A, AMABEL TOWNSHIP RG 10 VOL. 2049 FILE # 9365 PART 0 REEL # C-11144	1878

SUBJECT	FILE NAME	DATES
CAPE CROKER-LAND	CAPE CROKER AND SAUGEEN RESERVES - REQUEST FOR A PATENT TO SAMUEL HOPPER FOR LOT 30, CON 21, KEPPEL TOWNSHIP RG 10 VOL. 2049 FILE # 9382 PART 0 REEL # C-11144	1878
CAPE CROKER-LAND	CAPE CROKER AND SAUGEEN RESERVES - APPLICATION BY JOHN WARNOCK FOR A REDUCTION IN PRICE ON LOT 6, CON 9, AMABEL TOWNSHIP RG 10 VOL. 2049 FILE # 9383 PART 0 REEL # C-11144	1878
CAPE CROKER-LAND	CAPE CROKER AND SAUGEEN RESERVES - BYRON WILSON REQUESTING THAT THE DEPARTMENT RE-ASSUME ALL FARMS OR PARK LOTS OVER 20 ACRES ON WHICH ONLY THE FIRST INSTALLMENT HAS BEEN PAID RG 10 VOL. 2049 FILE # 9397 PART 0 REEL # C-11144	1878
CAPE CROKER-LAND	CAPE CROKER AND SAUGEEN RESERVES - LANDS AGENT B.B. MILLER SENDS THE SETTLEMENT AFFIDAVIT FOR LOT 11, CON 10, EAST OF BURY ROAD, EASTNOR TOWNSHIP RG 10 VOL. 2049 FILE # 9401 PART 0 REEL # C-11144	1878
CAPE CROKER-LAND	CAPE CROKER AND SAUGEEN RESERVES - RICHARD ARNOLD INQUIRING ABOUT HIS PATENT FOR LOT 20, CON 24, KEPPEL TOWNSHIP RG 10 VOL. 2049 FILE # 9409 PART 0 REEL # C-11144	1878
CAPE CROKER-LAND	CAPE CROKER RESERVE - APPLICATION BY JAMES SUTHERLAND TO PURCHASE THE WATER LOT OPPOSITE LOT 12, EAST OF BERFORD AND NORTH OF DIVISION ST., WIARTON RG 10 VOL. 2049 FILE # 9350 PART 0 REEL # C-11144	1878-1883
CAPE CROKER-LAND	CAPE CROKER AND SAUGEEN RESERVES - RICHARD DUNCAN COMPLAINING THAT DUES ON TIMBER CUT ON LOT 16, CON 14, EAST OF BURY ROAD, ALBEMARLE TOWNSHIP WAS APPLIED TO LOT 14, CON 5, EAST OF BURY ROAD, EASTNOR TOWNSHIP RG 10 VOL. 2049 FILE # 9402 PART 0 REEL # C-11144	1878-1883

SUBJECT	FILE NAME	DATES
CAPE CROKER-LAND	CAPE CROKER AND SAUGEEN RESERVES - ROBERT JOHNSTONE APPLYING FOR A PATENT TO LOTS 145 EDWARD ST. AND 146 MARKET ST., TOWNPLOT OF BROOKE RG 10 VOL. 2050 FILE # 9422 PART 0 REEL # C-11144	1878
CAPE CROKER-LAND	CAPE CROKER AND SAUGEEN RESERVES - APPLICATION BY THOMAS MOORE FOR A PATENT TO LOT 8, CON 8, KEPPEL TOWNSHIP RG 10 VOL. 2050 FILE # 9423 PART 0 REEL # C-11144	1878
CAPE CROKER-LAND	CAPE CROKER AND SAUGEEN RESERVES - LANDS AGENT B.B. MILLER AND INFORMATION TO THE DEPARTMENT CONCERNING THE NON IMPROVEMENT OF LOT 45 CON D RG 10 VOL. 2050 FILE # 9429 PART 0 REEL # C-11144	1878
CAPE CROKER-LAND	CAPE CROKER AND SAUGEEN RESERVES - LANDS AGENT B.B. MILLER FORWARDING THE FEBRUARY LAND RETURN RG 10 VOL. 2050 FILE # 9432 PART 0 REEL # C-11144	1878
CAPE CROKER-LAND	CAPE CROKER AND SAUGEEN RESERVES - CANCELLATION OF THE SALE TO WILLIAM MOORE OF LOT 5, CON 7, KEPPEL TOWNSHIP AND RESALE TO SAMUEL MOORE RG 10 VOL. 2050 FILE # 9434 PART 0 REEL # C-11144	1878
CAPE CROKER-LAND	CAPE CROKER RESERVE - GEORGE AND ALEX NICHOL APPLYING FOR A PATENT TO PARK LOTS N 1/2 NO. 1 AND 2 EAST END OF HALF MILE STRIP, DERBY TOWNSHIP RG 10 VOL. 2050 FILE # 9437 PART 0 REEL # C-11144	1878
CAPE CROKER-LAND	CAPE CROKER AND SAUGEEN RESERVES - LAND AGENT B.B. MILLER STATING THAT SOPHIA ATKINS WISHES TO OBTAIN A PATENT FOR LOT 14, CON 6, KEPPEL TOWNSHIP RG 10 VOL. 2050 FILE # 9439 PART 0 REEL # C-11144	1878

SUBJECT	FILE NAME	DATES
CAPE CROKER-LAND	CAPE CROKER AND SAUGEEN RESERVES - BARRISTERS ROBINSON, O'BRIEN AND TIZARD INQUIRING WHETHER A PATENT HAS BEEN ISSUED FOR LOT 12, CON 8, AMABEL TOWNSHIP RG 10 VOL. 2050 FILE # 9440 PART 0 REEL # C-11144	1878
CAPE CROKER-LAND	CAPE CROKER AND SAUGEEN RESERVES - EDWARD PATTERSON OLIPHANT REQUESTS A PATENT TO LOT 23, CON 24, AMABEL TOWNSHIP RG 10 VOL. 2050 FILE # 9447 PART 0 REEL # C-11144	1878
CAPE CROKER-LAND	CAPE CROKER AND SAUGEEN RESERVES - APPLICATION BY JOHN DUKE TO PURCHASE LOTS 10 AND 11, CON 6, EAST OF BURY ROAD, EASTNOR TOWNSHIP RG 10 VOL. 2050 FILE # 9430 PART 0 REEL # C-11144	1878-1879
CAPE CROKER-LAND	CAPE CROKER AND SAUGEEN RESERVES - APPLICATION BY JOHN CARSON FOR A SETTLERS LICENCE TO LOT 26, CON D, AMABEL TOWNSHIP RG 10 VOL. 2051 FILE # 9452 PART 0 REEL # C-11144	1878
CAPE CROKER-LAND	CAPE CROKER AND SAUGEEN RESERVES - PATENT TO RICHARD TACKABARY FOR LOT 22, CON 5, EAST OF BURY ROAD, EASTNOR TOWNSHIP RG 10 VOL. 2051 FILE # 9462 PART 0 REEL # C-11144	1878
CAPE CROKER-LAND	CAPE CROKER AND SAUGEEN RESERVES - INVESTIGATION BY LAND AGENT B.B. MILLER INTO THE REPORT OF SQUATTERS ON LAND IN THE TOWNPLOT OF ADAIR RG 10 VOL. 2054 FILE # 9473 PART 0 REEL # C-11145	1878
CAPE CROKER-LAND	CAPE CROKER AND SAUGEEN RESERVES - APPLICATION BY JOHN MACKENZIE TO PURCHASE LOTS 118-120-122124-126-128, SOUND ST., TOWNPLOT OF BROOKE RG 10 VOL. 2054 FILE # 9479 PART 0 REEL # C-11145	1878
CAPE CROKER-LAND	CAPE CROKER AND SAUGEEN RESERVES - INSTALLMENT PAID BY B.B. MILLER ON LOT 14, CON 1, EAST OF BURY ROAD, EASTNOR TOWNSHIP RG 10 VOL. 2055 FILE # 9486 PART 0 REEL # C-11145	1878

SUBJECT	FILE NAME	DATES
CAPE CROKER-LAND	CAPE CROKER AND SAUGEEN RESERVES - EXTENSION OF PAYMENT TIME TO A MR. BEST FOR LOT 17, CON 23, KEPPEL TOWNSHIP RG 10 VOL. 2055 FILE # 9487 PART 0 REEL # C-11145	1878
CAPE CROKER-LAND	CAPE CROKER AND SAUGEEN RESERVES - APPLICATION BY DAVID SCOTT FOR A REDUCTION IN PRICE ON LOT 21, CON 2, EAST OF BURY ROAD, EASTNOR TOWNSHIP RG 10 VOL. 2055 FILE # 9494 PART 0 REEL # C-11145	1878
CAPE CROKER-LAND	CAPE CROKER AND SAUGEEN RESERVES - APPLICATION BY JAMES WRIGHT FOR A PATENT TO LOTS 29 AND 30, CONCESSIONS 5 AND 6, EAST OF BURY ROAD, EASTNOR TOWNSHIP RG 10 VOL. 2055 FILE # 9510 PART 0 REEL # C-11145	1878
CAPE CROKER-LAND	CAPE CROKER AND SAUGEEN RESERVES - THE MUNICIPAL COUNCIL OF EASTNOR, LINDSAY AND ST. EDMUNDS APPLYING FOR A REDUCTION IN PRICE ON LOTS 29, 30, 31, 32, 33 AND 34, CON 4, EAST OF BURY ROAD, EASTNOR TOWNSHIP RG 10 VOL. 2055 FILE # 9527 PART 0 REEL # C-11145	1878
CAPE CROKER-LAND	CAPE CROKER AND SAUGEEN RESERVES - LAND AGENT B.B. MILLER REQUESTS INFORMATION CONCERNING SALES MARKED CANCELLED BUT NOT IN THE USUAL WAY RG 10 VOL. 2055 FILE # 9528 PART 0 REEL # C-11145	1878
CAPE CROKER-LAND	CAPE CROKER AND SAUGEEN RESERVES - REQUEST FOR A PATENT TO WILLIAM SYMONS FOR LOT 46, CON C, AMABEL TOWNSHIP RG 10 VOL. 2055 FILE # 9543 PART 0 REEL # C-11145	1878
CAPE CROKER-LAND	CAPE CROKER AND SAUGEEN RESERVES - OFFER BY CHARLES FOTHERGILL OF $1.00 PER ACRE FOR LOT 32, CON 10, ALBEMARLE TOWNSHIP RG 10 VOL. 2055 FILE # 9558 PART 0 REEL # C-11145	1878

SUBJECT	FILE NAME	DATES
CAPE CROKER-LAND	CAPE CROKER AND SAUGEEN RESERVES - APPLICATION BY JOHN MORE FOR A REDUCTION IN PRICE ON LOTS 46 AND 47, CON 1, AMABEL TOWNSHIP RG 10 VOL. 2055 FILE # 9565 PART 0 REEL # C-11145	1878
CAPE CROKER-LAND	CAPE CROKER AND SAUGEEN RESERVES - PETITION FROM THE MUNICIPAL COUNCIL OF EASTNOR, LINDSAY AND ST. EDMUNDS REQUESTING THAT ALL LANDS TAKEN UP BY PERSONS RESIDING OUTSIDE THE MUNICIPALITY BE RESUMED BY THE DEPARTMENT RG 10 VOL. 2055 FILE # 9567 PART 0 REEL # C-11145	1878
CAPE CROKER-LAND	CAPE CROKER AND SAUGEEN RESERVES - LANDS AGENT B.B. MILLER REQUESTS THAT HE RECEIVE A SALARY RATHER THAN A COMMISSION RG 10 VOL. 2055 FILE # 9575 PART 0 REEL # C-11145	1878
CAPE CROKER-LAND	CAPE CROKER AND SAUGEEN RESERVES - APPLICATION BY ROBERT MCDONALD FOR A REDUCTION IN PRICE ON LOT 12, CON 18, KEPPEL TOWNSHIP RG 10 VOL. 2055 FILE # 9541 PART 0 REEL # C-11145	1878-1879
CAPE CROKER-LAND	CAPE CROKER AND SAUGEEN RESERVES - LANDS AGENT B.B. MILLER SEND THE MARCH LAND RETURN RG 10 VOL. 2055 FILE # 9581 PART 0 REEL # C-11145	1878-1880
CAPE CROKER-LAND	CAPE CROKER AND SAUGEEN RESERVES - REQUEST FROM THE DEPARTMENT TO LAND AGENT B.B. MILLER FOR MORE INFORMATION SO THAT PATENTS CAN ISSUE FOR LOTS IN THE SAUGEEN PENINSULA RG 10 VOL. 2055 FILE # 9563 PART 0 REEL # C-11145	1878-1886
CAPE CROKER-LAND	CAPE CROKER AND SAUGEEN RESERVES - AFFIDAVITS CONCERNING THE PROPERTY OF EDWARD KIRK AT S 1/2 LOT 23, CON 3, SARAWAK TOWNSHIP RG 10 VOL. 2056 FILE # 9616 PART 0 REEL # C-11146	1878

SUBJECT	FILE NAME	DATES
CAPE CROKER-LAND	CAPE CROKER RESERVE - INSTRUCTIONS TO LAND AGENT B.B. MILLER TO PUT UP FOR TENDERS, LOT 1, WEST OF CLAUDE ST. AND SOUTH OF DIVISION ST., WIARTON RG 10 VOL. 2056 FILE # 9670 PART 0 REEL # C-11146	1878
CAPE CROKER-LAND	CAPE CROKER AND SAUGEEN RESERVES - LANDS AGENT B.B. MILLER RECOMMENDING THAT LOTS 7 AND 8, CON 20, KEPPEL TOWNSHIP BE REDUCED IN VALUE RG 10 VOL. 2056 FILE # 9679 PART 0 REEL # C-11146	1878
CAPE CROKER-LAND	CAPE CROKER AND SAUGEEN RESERVES - C. WEBSTER OF LIONS HEAD WRITES TO THE DEPARTMENT COMPLAINING OF SPECULATORS HOLDING LAND IN THE SAUGEEN PENINSULA RG 10 VOL. 2056 FILE # 9680 PART 0 REEL # C-11146	1878
CAPE CROKER-LAND	CAPE CROKER AND SAUGEEN RESERVES - REQUEST BY GEORGE CORBET FOR A COPY OF THE PATENT TO LOT 35, COLPAYS RANGE, KEPPEL TOWNSHIP RG 10 VOL. 2056 FILE # 9684 PART 0 REEL # C-11146	1878
CAPE CROKER-LAND	CAPE CROKER AND SAUGEEN RESERVES - ATTORNEYS BOULTON AND SMELLIE APPLYING TO PURCHASE LOT 14, CON 6, KEPPEL TOWNSHIP RG 10 VOL. 2056 FILE # 9669 PART 0 REEL # C-11146	1878-1885
CAPE CROKER-LAND	CAPE CROKER AND SAUGEEN RESERVES - W.C. JOLLEY APPLIES FOR A REDUCTION IN PRICE ON LOT 5, CON 3, AMABEL TOWNSHIP RG 10 VOL. 2057 FILE # 9691 PART 0 REEL # C-11146	1878
CAPE CROKER-LAND	CAPE CROKER AND SAUGEEN RESERVES - LAND AGENT B.B. MILLER REPORTS THAT SETTLEMENT DUTIES HAVE NOT BEEN PERFORMED ON SEVERAL LOTS IN ALBEMARLE AND EASTNOR TOWNSHIPS RG 10 VOL. 2057 FILE # 9725 PART 0 REEL # C-11146	1878

SUBJECT	FILE NAME	DATES
CAPE CROKER-LAND	CAPE CROKER AND SAUGEEN RESERVES - LAND AGENT B.B. MILLER SENDING THE APRIL LAND RETURN RG 10 VOL. 2057 FILE # 9727 PART 0 REEL # C-11146	1878
CAPE CROKER-LAND	CAPE CROKER AND SAUGEEN RESERVES - REQUEST THAT THE DEPARTMENT NOT RESUME THE PROPERTY OF JOHN ELDER AT LOT 18, CON 2, EASTNOR TOWNSHIP RG 10 VOL. 2057 FILE # 9695 PART 0 REEL # C-11146	1878-1900
CAPE CROKER-LAND	CAPE CROKER AND SAUGEEN RESERVES - APPLICATION BY CHARLES ZOELLNER FOR A PATENT TO LOTS 21 AND 22, CON 3, EAST OF BURY ROAD, ALBEMARLE TOWNSHIP RG 10 VOL. 2060 FILE # 9824 PART 0 REEL # C-11147	1863-1883
CAPE CROKER-LAND	CAPE CROKER AND SAUGEEN RESERVES - APPLICATION BY JOHN KELSO TO PURCHASE LOT 29, CON 6, EAST OF BURY ROAD, EASTNOR TOWNSHIP RG 10 VOL. 2060 FILE # 9796 PART 0 REEL # C-11147	1878
CAPE CROKER-LAND	CAPE CROKER RESERVE - REPORT BY A. MCNAB ON THE RE-SURVEY OF SOME OF THE OLD LINES RG 10 VOL. 2060 FILE # 9827 PART 0 REEL # C-11147	1878
CAPE CROKER-LAND	CAPE CROKER AND SAUGEEN RESERVES - REQUEST BY ONE CHARLES FARLEY THAT THE SALE BE CANCELLED FOR LOT 24, CON 2, EAST OF BURY ROAD, EASTNOR TOWNSHIP RG 10 VOL. 2060 FILE # 9828 PART 0 REEL # C-11147	1878
CAPE CROKER-LAND	CAPE CROKER AND SAUGEEN RESERVES - PETITION TO THE DEPARTMENT REQUESTING THE CANCELLATION OF THE SALE OF LOTS 38 AND 39, CON 5, EAST OF BURY ROAD, EASTNOR TOWNSHIP RG 10 VOL. 2060 FILE # 9820 PART 0 REEL # C-11147	1878-1880

SUBJECT	FILE NAME	DATES
CAPE CROKER-LAND	CAPE CROKER AND SAUGEEN RESERVES - APPLICATION BY CHARLES NICHOL FOR A REDUCTION IN PRICE ON LOT 18, CON 3, KEPPEL TOWNSHIP RG 10 VOL. 2061 FILE # 9872 PART 0 REEL # C-11147	1878
CAPE CROKER-LAND	CAPE CROKER AND SAUGEEN RESERVES - PETITION FROM THE SETTLERS OF LINDSAY AND ST. EDMUNDS REQUESTING THAT THE BURY ROAD BE EXTENDED RG 10 VOL. 2061 FILE # 9880 PART 0 REEL # C-11147	1878
CAPE CROKER-LAND	CAPE CROKER AND SAUGEEN RESERVES - LAND AGENT B.B. MILLER SENDS THE MAY LAND RETURN RG 10 VOL. 2061 FILE # 9881 PART 0 REEL # C-11147	1878
CAPE CROKER-LAND	CAPE CROKER AND SAUGEEN RESERVES - LAND AGENT B.B. MILLER REPORTS THE AMOUNT REMAINING TO BE PAID ON LOT 33, CON 7, EAST OF BURY ROAD, ALBEMARLE TOWNSHIP RG 10 VOL. 2062 FILE # 9909 PART 0 REEL # C-11147	1878
CAPE CROKER-LAND	CAPE CROKER AND SAUGEEN RESERVES - DISPUTE OVER THE CANCELLATION OF SALE TO A. MCNAB OF LOT 17, CON A, KEPPEL TOWNSHIP (PLAN) RG 10 VOL. 2062 FILE # 9910 PART 0 REEL # C-11147	1878
CAPE CROKER-LAND	CAPE CROKER AND SAUGEEN RESERVES - LAND AGENT B.B. MILLER RECOMMENDS CANCELLATION OF THE SALE OF LOT 20, CON 7, EAST OF BURY ROAD, EASTNOR TOWNSHIP RG 10 VOL. 2062 FILE # 9953 PART 0 REEL # C-11147	1878
CAPE CROKER-LAND	CAPE CROKER AND SAUGEEN RESERVES - LAND AGENT B.B. MILLER SENDING THE JUNE LAND RETURN RG 10 VOL. 2063 FILE # 10,038 PART 0 REEL # C-11147	1878

SUBJECT	FILE NAME	DATES
CAPE CROKER-LAND	CAPE CROKER AND SAUGEEN RESERVES - APPLICATION BY REVEREND WILLIAM SMITH FOR LOT 77, MARKET ST., TOWNPLOT OF BROOKE RG 10 VOL. 2063 FILE # 10,044 PART 0 REEL # C-11147	1878
CAPE CROKER-LAND	CAPE CROKER AND SAUGEEN RESERVES - APPLICATION BY FRANCIS HAGAN FOR A PATENT TO N 1/2 LOT 20, CON 3, WEST OF BURY ROAD, EASTNOR TOWNSHIP RG 10 VOL. 2063 FILE # 10,051 PART 0 REEL # C-11147	1878
CAPE CROKER-LAND	CAPE CROKER AND SAUGEEN RESERVES - LAND AGENT B.B. MILLER ADVISES THAT THE SALE OF LOT 15, CON 15, EAST OF BURY ROAD SHOULD BE CANCELLED RG 10 VOL. 2063 FILE # 10,039 PART 0 REEL # C-11147	1878-1879
CAPE CROKER-LAND	CAPE CROKER AND SAUGEEN RESERVES - APPLICATION BY WILLIAM MAXWELL FOR A PATENT TO S 1/2 LOT 14, CON D, AMABEL TOWNSHIP RG 10 VOL. 2063 FILE # 10,057 PART 0 REEL # C-11147	1878-1881
CAPE CROKER-LAND	CAPE CROKER AND SAUGEEN RESERVES - LAND AGENT B.B. MILLER SENDING AN AFFIDAVIT STATING THAT NO IMPROVEMENTS HAVE BEEN MADE OF LOT 49, CON 1, WEST OF BURY ROAD, ST. EDMUNDS TOWNSHIP RG 10 VOL. 2063 FILE # 10,069 PART 0 REEL # C-11148	1878-1881
CAPE CROKER-LAND	CAPE CROKER AND SAUGEEN RESERVES - A. SPROAT INQUIRING WHETHER ANYONE HAS BEEN APPOINTED TO RE-VALUE THE SAUGEEN PENINSULA RG 10 VOL. 2064 FILE # 10,078 PART 0 REEL # C-11148	1878
CAPE CROKER-LAND	CAPE CROKER AND SAUGEEN RESERVES - LAND AGENT B.B. MILLER RECOMMENDING A REDUCTION IN PRICE ON LOT 30, CON 4, EAST OF BURY ROAD, EASTNOR TOWNSHIP RG 10 VOL. 2064 FILE # 10,090 PART 0 REEL # C-11148	1878

SUBJECT	FILE NAME	DATES
CAPE CROKER-LAND	CAPE CROKER AND SAUGEEN RESERVES - LAND AGENT B.B. MILLER RECOMMENDS THAT LOT 29, CON 4, EAST OF BURY ROAD BE REDUCED IN VALUE RG 10 VOL. 2064 FILE # 10,091 PART 0 REEL # C-11148	1878
CAPE CROKER-LAND	CAPE CROKER AND SAUGEEN RESERVES - APPLICATION FROM THE MUNICIPAL COUNCIL OF EASTNOR TO PURCHASE 2 ACRES FOR A BURIAL GROUND ON LOT 9, CON 2, WEST OF BURY ROAD, EASTNOR TOWNSHIP RG 10 VOL. 2065 FILE # 10,159 PART 0 REEL # C-11148	1878
CAPE CROKER-LAND	CAPE CROKER AND SAUGEEN RESERVES - APPLICATION FROM WILLIAM BRADFORD TO EXCHANGE LOT 8, CON 8, EAST OF BURY ROAD, ALBEMARLE TOWNSHIP RG 10 VOL. 2065 FILE # 10,179 PART 0 REEL # C-11148	1878
CAPE CROKER-LAND	CAPE CROKER AND SAUGEEN RESERVES - LAND AGENT B.B. MILLER REPORTS THE ASSIGNMENT TO WILLIAM MCDOUGALL OF LOT 20, COLPOYS RANGE, KEPPEL TOWNSHIP RG 10 VOL. 2065 FILE # 10,180 PART 0 REEL # C-11148	1878
CAPE CROKER-LAND	CAPE CROKER AND SAUGEEN RESERVES - LAND AGENT B.B. MILLER RECOMMENDS THE SALE OF LOT 27, CON 4, WEST OF BURY ROAD, ALBEMARLE TOWNSHIP RG 10 VOL. 2065 FILE # 10,194 PART 0 REEL # C-11148	1878
CAPE CROKER-LAND	CAPE CROKER AND SAUGEEN RESERVES - LAND AGENT B.B. MILLER SENDS AFFIDAVITS THAT LOT 10, CON 2 EAST OF BURY ROAD AND 10 AND 15, CON 3 EAST OF BURY ROAD, EASTNOR TOWNSHIP RG 10 VOL. 2065 FILE # 10,250 PART 0 REEL # C-11148	1878
CAPE CROKER-LAND	CAPE CROKER RESERVE - APPLICATION BY R.L.F. STRATBY FOR THE PATENT TO LOT 33, CON 8, ALBEMARLE TOWNSHIP RG 10 VOL. 2065 FILE # 10,168 PART 0 REEL # C-11148	1878-1900

SUBJECT	FILE NAME	DATES
CAPE CROKER-LAND	CAPE CROKER AND SAUGEEN RESERVES - REQUEST FOR A PATENT TO ROBERT MCIVER FOR LOT 15, CON 12, EAST OF BURY ROAD, ALBEMARLE TOWNSHIP RG 10 VOL. 2066 FILE # 10,301 PART 0 REEL # C-11148	1878
CAPE CROKER-LAND	CAPE CROKER AND SAUGEEN RESERVES - LANDS AGENT B.B. MILLER SENDS AFFIDAVITS TO SUGGEST THAT A REDUCTION IN PRICE IS NECESSARY FOR LOTS 9 AND 11, CON 2, WEST OF BURY ROAD, LINDSAY TOWNSHIP RG 10 VOL. 2068 FILE # 10,320 PART 0 REEL # C-11149	1878
CAPE CROKER-LAND	CAPE CROKER AND SAUGEEN RESERVES - LAND AGENT B.B. MILLER REQUESTS AUTHORITY TO REDUCE THE PRICE OF LOTS 52 AND 53, CON 1, SOUTH OF CENTRE DIAGONAL, AMABEL TOWNSHIP RG 10 VOL. 2069 FILE # 10,370 PART 0 REEL # C-11149	1878
CAPE CROKER-LAND	CAPE CROKER AND SAUGEEN RESERVES - APPLICATION BY W.C. SIMPSON AND GEORGE HANNAH FOR A REDUCTION IN PRICE ON LOTS 4 AND 5, CON 5, SOUTH OF CENTRE DIAGONAL, KEPPEL TOWNSHIP RG 10 VOL. 2069 FILE # 10,373 PART 0 REEL # C-11149	1878
CAPE CROKER-LAND	CAPE CROKER AND SAUGEEN RESERVES - APPLICATION BY GEORGE SNIDER FOR A PATENT TO LOT 9, INDIAN STRIP, DERBY TOWNSHIP RG 10 VOL. 2069 FILE # 10,377 PART 0 REEL # C-11149	1878
CAPE CROKER-LAND	CAPE CROKER AND SAUGEEN RESERVES - APPLICATION FOR A TIMBER LICENCE FROM WILLIAM JOHN WARREN FOR LOTS 33 AND 34, CON 5, EAST OF BURY ROAD, ST. EDMUNDS TOWNSHIP RG 10 VOL. 2069 FILE # 10,395 PART 0 REEL # C-11149	1878
CAPE CROKER-LAND	CAPE CROKER AND SAUGEEN RESERVES - APPLICATION FOR A TIMBER LICENCE FROM THOMAS MCDERMOTT FOR LOT 31, CON 5 ST. EDMUNDS AND LOT 31, CON 6 ST. EDMUNDS TOWNSHIP, EAST OF BURY ROAD RG 10 VOL. 2069 FILE # 10,396 PART 0 REEL # C-11149	1878

SUBJECT	FILE NAME	DATES
CAPE CROKER-LAND	CAPE CROKER AND SAUGEEN RESERVES - LAND AGENT B.B. MILLER AND A LIST OF UNSOLD LAND IN THE TOWNSHIP OF ALBEMARLE AND EASTNOR RG 10 VOL. 2069 FILE # 10,409 PART 0 REEL # C-11149	1878
CAPE CROKER-LAND	CAPE CROKER AND SAUGEEN RESERVES - DISPUTE BY WILLIAM NORTON AND ANOTHER OVER THE OWNERSHIP OF LOT 5, CON 5, KEPPEL TOWNSHIP RG 10 VOL. 2069 FILE # 10,429 PART 0 REEL # C-11149	1878
CAPE CROKER-LAND	CAPE CROKER AND SAUGEEN RESERVES - REQUEST FROM CHARLES DURHAM TO EXCHANGE LOTS 38 AND 39, CON 9, EAST OF BURY ROAD, LINDSAY TOWNSHIP FOR LOT 37 AND 38, CON 8, EAST OF BURY ROAD, LINDSAY TOWNSHIP RG 10 VOL. 2069 FILE # 10,448 PART 0 REEL # C-11149	1878
CAPE CROKER-LAND	CAPE CROKER AND SAUGEEN RESERVES - LAND AGENT B.B. MILLER FORWARDING THE SEPTEMBER LAND RETURN RG 10 VOL. 2069 FILE # 10,453 PART 0 REEL # C-11149	1878
CAPE CROKER-LAND	CAPE CROKER AND SAUGEEN RESERVES - LAND AGENT B.B. MILLER ENCLOSES AFFIDAVITS FOR THE NON FULFILMENT OF SETTLEMENT DUTIES ON LOTS 14 AND 15 CON 3, WEST OF BURY ROAD, ALBEMARLE TOWNSHIP RG 10 VOL. 2069 FILE # 10,394 PART 0 REEL # C-11149	1878-1881
CAPE CROKER-LAND	CAPE CROKER AND SAUGEEN RESERVES - LAND TRANSACTIONS CONCERNED WITH LOT 30, CON 3, WEST OF BURY ROAD, LINDSAY TOWNSHIP RG 10 VOL. 2069 FILE # 10,450 PART 0 REEL # C-11149	1878-1907
CAPE CROKER-LAND	CAPE CROKER AND SAUGEEN RESERVES - ISSUE OF PATENT TO ROSA ANN LICKMAN FOR LOT 15, WEST OF BERFORD AND SOUTH OF DIVISION ST., TOWNPLOT OF WIARTON RG 10 VOL. 2070 FILE # 10,549 PART 0 REEL # C-11149	1878

SUBJECT	FILE NAME	DATES
CAPE CROKER-LAND	CAPE CROKER AND SAUGEEN RESERVES - APPLICATION FOR A PATENT AND A REDUCTION IN PRICE BY SUDWICK SPRAGG FOR LOT 27, CON 5, EAST BURY ROAD, ALBEMARLE TOWNSHIP RG 10 VOL. 2070 FILE # 10,566 PART 0 REEL # C-11149	1878
CAPE CROKER-LAND	CAPE CROKER AND SAUGEEN RESERVES - CORRESPONDENCE CONCERNING THE UNFITNESS FOR SETTLEMENT OF LOTS 14 AND 15, CONS 6 AND 7, ST. EDMUNDS TOWNSHIP, WEST OF BURY ROAD RG 10 VOL. 2070 FILE # 10,544 PART 0 REEL # C-11149	1878-1881
CAPE CROKER-LAND	CAPE CROKER AND SAUGEEN RESERVES - LAND AGENT B.B. MILLER ENCLOSING A TAX DEED IN FAVOUR OF LOT 43, CON 24, KEPPEL TOWNSHIP RG 10 VOL. 2071 FILE # 10,576 PART 0 REEL # C-11149	1878
CAPE CROKER-LAND	CAPE CROKER RESERVE - APPLICATION BY B.B. MILLER TO PURCHASE LOT 10, EAST OF GOULD ST. AND SOUTH OF DIVISION ST., WIARTON RG 10 VOL. 2071 FILE # 10,584 PART 0 REEL # C-11149	1878
CAPE CROKER-LAND	CAPE CROKER AND SAUGEEN RESERVES - WILLIAM R. SMITH INQUIRING WHETHER HIS TAX DEED IS LEGAL FOR LOT 6, CON 14, EASTNOR TOWNSHIP RG 10 VOL. 2071 FILE # 10,609 PART 0 REEL # C-11150	1878
CAPE CROKER-LAND	CAPE CROKER AND SAUGEEN RESERVES - LAND AGENT B.B. MILLER FORWARDING OCTOBER LAND RETURN RG 10 VOL. 2071 FILE # 10,624 PART 0 REEL # C-11150	1878
CAPE CROKER-LAND	CAPE CROKER AND SAUGEEN RESERVES - LAND AGENT B.B. MILLER SENDING AN AFFIDAVIT OF NON-PERFORMANCE OF SETTLEMENT DUTIES ON LOTS 14, CON 4, AND 13 AND 14, CON 5, EAST OF BURY ROAD, EASTNOR TOWNSHIP RG 10 VOL. 2071 FILE # 10,628 PART 0 REEL # C-11150	1878

SUBJECT	FILE NAME	DATES
CAPE CROKER-LAND	CAPE CROKER RESERVE - REQUEST BY BYRON WILSON FOR THE PATENT TO N 1/2 LOT 15, WEST OF BERFORD ST. AND S. OF DIVISION ST., WIARTON RG 10 VOL. 2071 FILE # 10,632 PART 0 REEL # C-11150	1878
CAPE CROKER-LAND	CAPE CROKER AND SAUGEEN RESERVES - LAND AGENT B.B. MILLER FORWARDING AN AFFIDAVIT AS TO THE NONPERFORMANCE OF SETTLEMENT DUTIES ON LOT 3, CON 4, WEST OF BURY ROAD, ALBEMARLE TOWNSHIP RG 10 VOL. 2072 FILE # 10,662 PART 0 REEL # C-11150	1878
CAPE CROKER-LAND	CAPE CROKER AND SAUGEEN RESERVES - LAND AGENT B.B. MILLER FORWARDING AFFIDAVITS CONCERNING THE INFERIOR QUALITY OF LOT 41, CON 4, EASTNOR TOWNSHIP RG 10 VOL. 2072 FILE # 10,666 PART 0 REEL # C-11150	1878
CAPE CROKER-LAND	CAPE CROKER AND SAUGEEN RESERVES - REQUEST THAT A PATENT BE ISSUED TO JANE HAGG FOR LOT 18, CON 12, ALBEMARLE TOWNSHIP RG 10 VOL. 2072 FILE # 10,717 PART 0 REEL # C-11150	1878
CAPE CROKER-LAND	CAPE CROKER AND SAUGEEN RESERVES - APPLICATION BY JOHN GINTY TO PURCHASE LAND AT TOBERMORY BAY, IN THE TOWNPLOT OF BURY RG 10 VOL. 2072 FILE # 10,735 PART 0 REEL # C-11150	1878
CAPE CROKER-LAND	CAPE CROKER AND SAUGEEN RESERVES - APPLICATION BY JOHNSON H. NELSON AND OTHERS FOR A GRANT OF LAND AT STOKES BAY NEAR THE TOWN LINE OF EASTNOR AND LINDSAY RG 10 VOL. 2072 FILE # 10,672 PART 0 REEL # C-11150	1878-1879
CAPE CROKER-LAND	CAPE CROKER AND SAUGEEN RESERVES - LAND AGENT B.B. MILLER FORWARDING THE NOVEMBER LAND RETURN RG 10 VOL. 2072 FILE # 10,740 PART 0 REEL # C-11150	1878-1890

SUBJECT	FILE NAME	DATES
CAPE CROKER-LAND	CAPE CROKER RESERVE - SURRENDER OF LAND TO THE GRAND TRUNK RAILROAD (PLANS) RG 10 VOL. 2072 FILE # 10,690 PART 0 REEL # C-11150	1879-1889
CAPE CROKER-LAND	CAPE CROKER AND SAUGEEN RESERVES - REQUEST FROM BARRISTERS, BETHUNE, OSLER AND MOSS FOR THE PATENT TO N 1/2 LOT 31, CON 22, KEPPEL TOWNSHIP RG 10 VOL. 2073 FILE # 10,815 PART 0 REEL # C-11150	1878
CAPE CROKER-LAND	CAPE CROKER AND SAUGEEN RESERVES - CANCELLATION OF THE SALE TO CHARLES LETHBRIDGE OF LOT 23, CON 3, KEPPEL TOWNSHIP AND RESALE TO SAMUEL JOHNSTON RG 10 VOL. 2075 FILE # 10,844 PART 0 REEL # C-11151	1878-1883
CAPE CROKER-LAND	CAPE CROKER AND SAUGEEN RESERVES - LAND AGENT B.B. MILLER FORWARDING THE DECEMBER LAND RETURN RG 10 VOL. 2076 FILE # 10,965 PART 0 REEL # C-11151	1879
CAPE CROKER-LAND	CAPE CROKER AND SAUGEEN RESERVES - APPLICATION BY THOMAS GILPIN TO PURCHASE LOTS 15 AND 16, CON 24, AMABEL TOWNSHIP RG 10 VOL. 2076 FILE # 11,037 PART 0 REEL # C-11151	1879
CAPE CROKER-LAND	CAPE CROKER AND SAUGEEN RESERVES - APPLICATION BY RICHARD CHAPMAN FOR A REDUCTION IN PRICE ON LOT 28, CON 17, KEPPEL TOWNSHIP RG 10 VOL. 2077 FILE # 11,368 PART 0 REEL # C-11151	1879
CAPE CROKER-LAND	CAPE CROKER AND SAUGEEN RESERVES - LAND AGENT B.B. MILLER FORWARDING THE JANUARY LAND RETURN RG 10 VOL. 2077 FILE # 11,417 PART 0 REEL # C-11151	1879
CAPE CROKER-LAND	CAPE CROKER AND SAUGEEN RESERVES - APPLICATION BY ALEXANDER R. HUTCHEON FOR A PATENT TO LOT 33, COLPOYS RANGE, KEPPEL TOWNSHIP RG 10 VOL. 2078 FILE # 11,449 PART 0 REEL # C-11152	1879

SUBJECT	FILE NAME	DATES
CAPE CROKER-LAND	CAPE CROKER RESERVE - APPLICATION BY JOHN A. SMYTH TO PURCHASE LOTS 142-152 AMELIA ST. AND LOTS 141151 COCKS ST., TOWNPLOT OF BROOKE RG 10 VOL. 2078 FILE # 11,531 PART 0 REEL # C-11152	1879
CAPE CROKER-LAND	CAPE CROKER AND SAUGEEN RESERVES - CANCELLATION OF THE TOWNPLOT OF ADAIR AND DIVISION OF THE LAND INTO FARM LOTS (ALBEMARLE TOWNSHIP) RG 10 VOL. 2078 FILE # 11,577 PART 0 REEL # C-11152	1879-1898
CAPE CROKER-LAND	CAPE CROKER AND SAUGEEN RESERVES - CHARGES AGAINST LAND AGENT B.B. MILLER CONCERNING THE SALE TO JENNET GILCHRIST OF LOT 5, GEORGIAN RANGE, KEPPEL TOWNSHIP RG 10 VOL. 2079 FILE # 11,611 PART 0 REEL # C-11152	1879
CAPE CROKER-LAND	CAPE CROKER AND SAUGEEN RESERVES - APPLICATION BY WALTER MCMERIN FOR A REDUCTION IN PRICE ON LOT 19, CON A, KEPPEL TOWNSHIP RG 10 VOL. 2079 FILE # 11,664 PART 0 REEL # C-11152	1879
CAPE CROKER-LAND	CAPE CROKER RESERVE - APPLICATION FOR THE PATENT TO LOTS 19 AND 20, WEST OF BROWN ST., WIARTON RG 10 VOL. 2079 FILE # 11,712 PART 0 REEL # C-11152	1879
CAPE CROKER-LAND	CAPE CROKER AND SAUGEEN RESERVES - REQUEST BY WILLIAM SIMPSON FOR A REDUCTION IN PRICE ON LOT 5, CON 3, AMABEL TOWNSHIP RG 10 VOL. 2079 FILE # 11,758 PART 0 REEL # C-11152	1879
CAPE CROKER-LAND	CAPE CROKER AND SAUGEEN RESERVES - REQUEST BY THOMAS LYNESS FOR A PATENT TO LOT 19, CON 2, SARAWAK TOWNSHIP RG 10 VOL. 2079 FILE # 11,750 PART 0 REEL # C-11152	1879-1880

SUBJECT	FILE NAME	DATES
CAPE CROKER-LAND	CAPE CROKER AND SAUGEEN RESERVES - ASSIGNMENT FROM JOHN DALE TO ROBERT MOWAT FOR LOT 37, CON 1, SOUTH FOF THE CENTRE DIAGONAL, AMABEL TOWNSHIP RG 10 VOL. 2080 FILE # 11,825 PART 0 REEL # C-11152	1879
CAPE CROKER-LAND	CAPE CROKER AND SAUGEEN RESERVES - LAND AGENT B.B. MILLER FORWARDING THE FEBRUARY LAND RETURN RG 10 VOL. 2080 FILE # 11,826 PART 0 REEL # C-11152	1879
CAPE CROKER-LAND	CAPE CROKER AND SAUGEEN RESERVES - BARRISTER JAMES MASSON INQUIRING ABOUT THE AMOUNT OWED BY JOSEPH P. DAVIDSON ON LOT 17, CON 3, KEPPEL TOWNSHIP RG 10 VOL. 2080 FILE # 11,896 PART 0 REEL # C-11152	1879
CAPE CROKER-LAND	CAPE CROKER AND SAUGEEN RESERVES - COMPLAINT BY JOHN DALE THAT LAND AGENT B.B. MILLER CHARGED HIM EXTRA MONEY FOR FORWARDING A TRANSFER TO THE DEPARTMENT RG 10 VOL. 2080 FILE # 11,953 PART 0 REEL # C-11152	1879
CAPE CROKER-LAND	CAPE CROKER AND SAUGEEN RESERVES - CLAIM BY THOMAS BOYLE TO LOT 16, CON 4, EAST OF BURY ROAD, EASTNOR TOWNSHIP RG 10 VOL. 2080 FILE # 11,867 PART 0 REEL # C-11152	1879-1886
CAPE CROKER-LAND	CAPE CROKER AND SAUGEEN RESERVES - INQUIRY BY F.W. STUART CONCERNING THE DELAY IN THE ISSUE OF A PATENT FOR LOT 26, CON 3, EAST OF BURY ROAD, EASTNOR TOWNSHIP RG 10 VOL. 2082 FILE # 11,972 PART 0 REEL # C-11152	1879
CAPE CROKER-LAND	CAPE CROKER AND SAUGEEN RESERVES - APPLICATION BY T.F. MCDERMOTT FOR A LICENCE TO CUT TIMBER ON LOTS 31 TO 65 CON 5, 31 TO 36, CON 6 AND 31 TO 34, CON 4, EAST OF BURY ROAD, ST. EDMUNDS TOWNSHIP RG 10 VOL. 2082 FILE # 12,104 PART 0 REEL # C-11152	1879

SUBJECT	FILE NAME	DATES
CAPE CROKER-LAND	CAPE CROKER AND SAUGEEN RESERVES - LAND AGENT B.B. MILLER SENDS AN ORDER OF THE GREY COUNTY JUDGE TO FILE AGAINST LOTS 85 AND 103, ALBERT ST. AND 86 AND 104 COCK ST., TOWNPLOT OF BROOKE RG 10 VOL. 2082 FILE # 12,144 PART 0 REEL # C-11152	1879
CAPE CROKER-LAND	CAPE CROKER AND SAUGEEN RESERVES - SUPERINTENDENT WILLIAM PLUMMER FORWARDING THE ASSIGNMENT OF WILLIAM PETCH TO REUBEN PETCH FOR LOT 13, CON 4, AMABEL TOWNSHIP RG 10 VOL. 2082 FILE # 12,178 PART 0 REEL # C-11152	1879
CAPE CROKER-LAND	CAPE CROKER AND SAUGEEN RESERVES - LAND AGENT B.B. MILLER SENDING THE MARCH LAND RETURN RG 10 VOL. 2083 FILE # 12,451 PART 0 REEL # C-11153	1879
CAPE CROKER-LAND	CAPE CROKER AND SAUGEEN RESERVES - LAND AGENT B.B. MILLER RETURNING A PATENT FOR LOT 12, CON 11, ORFORD TOWNSHIP SENT TO HIM BY MISTAKE RG 10 VOL. 2083 FILE # 12,452 PART 0 REEL # C-11153	1879
CAPE CROKER-LAND	CAPE CROKER AND SAUGEEN RESERVES - APPLICATION BY JOHN SMITH TO PURCHASE LOT 2, CON 3, WEST OF BURY ROAD, KINDSAY TOWNSHIP RG 10 VOL. 2083 FILE # 12,640 PART 0 REEL # C-11153	1879
CAPE CROKER-LAND	CAPE CROKER AND SAUGEEN RESERVES - INQUIRY BY BARRISTERS JONES BROTHERS AND MACKENZIE AS TO THE OWNER OF E 1/2 LOT 8, CON 19, KEPPEL TOWNSHIP RG 10 VOL. 2084 FILE # 12,743 PART 0 REEL # C-11153	1879
CAPE CROKER-LAND	CAPE CROKER AND SAUGEEN RESERVES - REQUEST THAT JOHN BROWN BE GIVEN A RECEIPT FOR HIS DEPOSIT ON LOT 20, CON 1, WEST OF BURY ROAD, EASTNOR TOWNSHIP RG 10 VOL. 2084 FILE # 12,785 PART 0 REEL # C-11153	1879

SUBJECT	FILE NAME	DATES
CAPE CROKER-LAND	CAPE CROKER AND SAUGEEN RESERVES - REQUEST BY THE REGISTRAR OF BRUCE COUNTY FOR A PLAN OF INDIAN LANDS IN LINDSAY TOWNSHIP RG 10 VOL. 2084 FILE # 12,787 PART 0 REEL # C-11153	1879
CAPE CROKER-LAND	CAPE CROKER AND SAUGEEN RESERVES - THOMAS HURST RETURNS FOR CORRECTION THE PATENT LOT 12 E. SIDE BERFORD ST., SOUTH OF DIVISION ST., TOWNPLOT OF WIARTON RG 10 VOL. 2084 FILE # 12,981 PART 0 REEL # C-11153	1879
CAPE CROKER-LAND	CAPE CROKER AND SAUGEEN RESERVES - LAND AGENT B.B. MILLER SENDS AND AFFIDAVIT THAT NO IMPROVEMENTS HAVE BEEN MADE ON LOT 21, CON 8, EAST OF BURY ROAD, ALBEMARLE TOWNSHIP RG 10 VOL. 2085 FILE # 13,064 PART 0 REEL # C-11153	1879
CAPE CROKER-LAND	CAPE CROKER AND SAUGEEN RESERVES - REQUEST FOR PATENT TO JOSEPH WILSON FOR W 1/2 LOT 8, CON 9, KEPPEL TOWNSHIP RG 10 VOL. 2085 FILE # 13,068 PART 0 REEL # C-11153	1879
CAPE CROKER-LAND	CAPE CROKER AND SAUGEEN RESERVES - PURCHASE BY DAVID BROWN OF LOTS 24 AND 26, CON 1, EAST OF BURY ROAD, EASTNOR TOWNSHIP RG 10 VOL. 2086 FILE # 13,138 PART 0 REEL # C-11154	1879-1886
CAPE CROKER-LAND	CAPE CROKER AND SAUGEEN RESERVES - LAND AGENT B.B. MILLER ENCLOSING AN AFFIDAVIT REQUESTING A REDUCTION IN PRICE ON LOT 17, CON 4, EAST OF BURY ROAD, EASTNOR TOWNSHIP RG 10 VOL. 2089 FILE # 13,608 PART 0 REEL # C-11154	1879
CAPE CROKER-LAND	CAPE CROKER AND SAUGEEN RESERVES - APPLICATION BY HUGH CASEMORE FOR A REDUCTION IN PRICE ON LOT 18, CON 4, WEST OF BURY ROAD, EASTNOR TOWNSHIP RG 10 VOL. 2089 FILE # 13,628 PART 0 REEL # C-11154	1879

SUBJECT	FILE NAME	DATES
CAPE CROKER-LAND	CAPE CROKER AND SAUGEEN RESERVES - APPLICATION BY ABRAHAM AND EDWARD ROGERS REQUESTING A REDUCTION IN PRICE ON LOT 9, CON, 2, EAST OF BURY ROAD, EASTNOR TOWNSHIP RG 10 VOL. 2089 FILE # 13,640 PART 0 REEL # C-11154	1879
CAPE CROKER-LAND	CAPE CROKER AND SAUGEEN RESERVES - REPORT BY SUPERINTENDENT WILLIAM PLUMMER THAT MESSRS. G.P. AND A. MACDONALD ARE ILLEGALLY USING A PORTION OF BARRIER ISLAND RG 10 VOL. 2089 FILE # 13,868 PART 0 REEL # C-11154	1879
CAPE CROKER-LAND	CAPE CROKER RESERVE - BARRISTERS GLASS AND GLASS INQUIRING ABOUT THE AMOUNT DUE ON LOT 19, WEST SIDE SCOTT ST., WIARTON RG 10 VOL. 2089 FILE # 13,891 PART 0 REEL # C-11154	1879
CAPE CROKER-LAND	CAPE CROKER AND SAUGEEN RESERVES - BARRISTERS MACDONALD, MACDONALD AND MARSH INQUIRING ABOUT THE PATENTEE OF LOT 13, CON 3, AMABEL TOWNSHIP RG 10 VOL. 2089 FILE # 13,909 PART 0 REEL # C-11154	1879
CAPE CROKER-LAND	CAPE CROKER AND SAUGEEN RESERVES - S.J. LANE M.P. INQUIRING AS TO THE TERMS UNDER WHICH A PATENT WILL BE ISSUED FOR SEVERAL LOTS IN KEPPEL TOWNSHIP AND THE TOWNPLOT OF BROOKE RG 10 VOL. 2089 FILE # 13,913 PART 0 REEL # C-11154	1879
CAPE CROKER-LAND	CAPE CROKER AND SAUGEEN RESERVES - T.D. LEDYARD INQUIRES WHO OWNS LOTS 42 AND 43, CON 2, NORTH OF CENTRE DIAGONAL, AMABEL TOWNSHIP RG 10 VOL. 2089 FILE # 13,728 PART 0 REEL # C-11154	1879-1882
CAPE CROKER-LAND	CAPE CROKER AND SAUGEEN RESERVES - COMPLAINT BY HIRAM EARL CONCERNING THE CONDUCT OF B.B. MILLER DURING THE SALE OF LOTS IN ALBEMARLE TOWNSHIP RG 10 VOL. 2090 FILE # 14,021 PART 0 REEL # C-11154	1879

SUBJECT	FILE NAME	DATES
CAPE CROKER-LAND	CAPE CROKER AND SAUGEEN RESERVES - LAND AGENT B.B. MILLER SENDING THE JUNE LAND RETURN RG 10 VOL. 2090 FILE # 14,309 PART 0 REEL # C-11155	1879
CAPE CROKER-LAND	CAPE CROKER AND SAUGEEN RESERVES - INQUIRY FROM BETHUNE, MOSS' FALCONBRIDGE, AND HOGLES CONCERNING THE DELAY IN THE ISSUE OF A PATENT FOR LOT 11, CON 17, KEPPEL TOWNSHIP RG 10 VOL. 2090 FILE # 14,348 PART 0 REEL # C-11155	1879
CAPE CROKER-LAND	CAPE CROKER AND SAUGEEN RESERVES - ASSIGNMENT FROM JOSEPH PARROTT TO ALEXANDER SPIERS OF LOT 29, CON 8, EAST OF BURY ROAD, ALBEMARLE TOWNSHIP RG 10 VOL. 2090 FILE # 14,367 PART 0 REEL # C-11155	1879
CAPE CROKER-LAND	CAPE CROKER AND SAUGEEN RESERVES - MESSRS. KILBOURN AND HALES REQUESTING A PATENT FOR LOT 13, CON 3, AMABEL TOWNSHIP RG 10 VOL. 2090 FILE # 14,406 PART 0 REEL # C-11155	1879
CAPE CROKER-LAND	CAPE CROKER AND SAUGEEN RESERVES - REQUEST FROM THE CHIPPEWAS OF NAWASH AND SAUGEEN THAT UNSOLD LANDS IN THE SAUGEEN PENINSULA BE DISPOSED OF BY AUCTION RG 10 VOL. 2090 FILE # 14,495 PART 0 REEL # C-11155	1879
CAPE CROKER-LAND	CAPE CROKER AND SAUGEEN RESERVES - BARRISTERS OSLER' GWYN AND TEETZEL INQUIRING ABOUT THE OWNER OF LOTS 36 AND 37, CON 5, EAST OF BURY ROAD, EASTNOR TOWNSHIP RG 10 VOL. 2090 FILE # 14,308 PART 0 REEL # C-11155	1879-1882
CAPE CROKER-LAND	CAPE CROKER AND SAUGEEN RESERVES - PATENT TO RICHARD BALLISON FOR LOT 38, CON A, EAST OF BURY ROAD, EASTNOR TOWNSHIP RG 10 VOL. 2091 FILE # 14,527 PART 0 REEL # C-11155	1879-1885

SUBJECT	FILE NAME	DATES
CAPE CROKER-LAND	CAPE CROKER AND SAUGEEN RESERVES - ISSUE OF PATENT TO HENRY COCHRANE FOR PARK LOT 4, SOUTH RANGE, TOWNPLOT OF OLIPHANT RG 10 VOL. 2092 FILE # 14,843 PART 0 REEL # C-11155	1879
CAPE CROKER-LAND	CAPE CROKER AND SAUGEEN RESERVES - LAND AGENT B.B. MILLER SENDING THE JULY LAND RETURN RG 10 VOL. 2092 FILE # 14,966 PART 0 REEL # C-11155	1879
CAPE CROKER-LAND	CAPE CROKER AND SAUGEEN RESERVES - AFFIDAVIT OF NON-IMPROVEMENT ON LOT 4, GEORGIAN RANGE, KEPPEL TOWNSHIP RG 10 VOL. 2092 FILE # 15,361 PART 0 REEL # C-11155	1879
CAPE CROKER-LAND	CAPE CROKER AND SAUGEEN RESERVES - SALE TO JAMES MCKNIGHT OF LOT 18, CON 2, WEST OF BURY ROAD, EASTNOR TOWNSHIP RG 10 VOL. 2092 FILE # 15,471 PART 0 REEL # C-11155	1879
CAPE CROKER-LAND	CAPE CROKER AND SAUGEEN RESERVES - LAND AGENT B.B. MILLER SENDING THE AUGUST LAND RETURN RG 10 VOL. 2092 FILE # 15,550 PART 0 REEL # C-11155	1879
CAPE CROKER-LAND	CAPE CROKER AND SAUGEEN RESERVES - APPLICATION BY JAMES INKSETTER FOR THE PATENT TO LOTS 15 AND 16, CON 4, WEST OF BURY ROAD, EASTNOR TOWNSHIP RG 10 VOL. 2093 FILE # 15,722 PART 0 REEL # C-11155	1879
CAPE CROKER-LAND	CAPE CROKER AND SAUGEEN RESERVES - W.J. FENTON INQUIRING WHEN SALES WERE CANCELLED FOR LOT 37, CON 1, AND LOT 20, CON12, EAST OF BURY ROAD, ALBEMARLE TOWNSHIP RG 10 VOL. 2093 FILE # 15,796 PART 0 REEL # C-11155	1879

SUBJECT	FILE NAME	DATES
CAPE CROKER-LAND	CAPE CROKER AND SAUGEEN RESERVES - JAMES MCLEAN INQUIRING ABOUT THE PATENTEE TO LOTS 162 AND 164 MARKET ST. AND LOT 80 EDWARD ST., VILLAGE OF BROOKE RG 10 VOL. 2093 FILE # 15,824 PART 0 REEL # C-11155	1879
CAPE CROKER-LAND	CAPE CROKER AND SAUGEEN RESERVES - APPLICATION BY STEPHEN HILL FOR A REDUCTION IN PRICE ON LOT 17, CON 4, WEST OF BURY ROAD, EASTNOR TOWNSHIP RG 10 VOL. 2093 FILE # 15,911 PART 0 REEL # C-11155	1879
CAPE CROKER-LAND	CAPE CROKER AND SAUGEEN RESERVES - CANCELLATION OF THE SALE TO DAVID CHEWINGS OF LOT 40, CON 5, EAST OF BURY ROAD, EASTNOR TOWNSHIP RG 10 VOL. 2093 FILE # 15,933 PART 0 REEL # C-11155	1879
CAPE CROKER-LAND	CAPE CROKER AND SAUGEEN RESERVES - APPLICATION BY JOHN OSBORNE TO PURCHASE LOT 9, CON 3, WEST OF BURY ROAD, LINDSAY TOWNSHIP RG 10 VOL. 2094 FILE # 16,154 PART 0 REEL # C-11155	1879
CAPE CROKER-LAND	CAPE CROKER AND SAUGEEN RESERVES - AFFIDAVIT THAT DAVID CHEWINGS HAS NOT MADE IMPROVEMENTS ON LOT 40, CON 5, EAST OF BURY ROAD, EASTNOR TOWNSHIP RG 10 VOL. 2094 FILE # 16,156 PART 0 REEL # C-11155	1879
CAPE CROKER-LAND	CAPE CROKER AND SAUGEEN RESERVES - LAND AGENT B.B. MILLER SENDING THE SEPTEMBER LAND RETURN RG 10 VOL. 2094 FILE # 16,157 PART 0 REEL # C-11155	1879
CAPE CROKER-LAND	CAPE CROKER AND SAUGEEN RESERVES - GEORGE F. KELLY INQUIRING ABOUT THE AMOUNT DUE ON LOT 18, CON 11, AMABEL TOWNSHIP RG 10 VOL. 2095 FILE # 16,239 PART 0 REEL # C-11156	1879

SUBJECT	FILE NAME	DATES
CAPE CROKER-LAND	CAPE CROKER AND SAUGEEN RESERVES - APPLICATION BY WALTER MILLAR TO EXCHANGE LOT 25, CON 7, EAST OF BURY ROAD, EASTNOR TOWNSHIP FOR LOT 38, CON 1, EAST OF BURY ROAD, ST. EDMUNDS TOWNSHIP RG 10 VOL. 2095 FILE # 16,330 PART 0 REEL # C-11156	1879
CAPE CROKER-LAND	CAPE CROKER AND SAUGEEN RESERVES - APPLICATION BY FRANCIS LICKMAN FOR A PATENT TO LOT 16, WEST OF BERFORD ST. AND SOUTH OF DIVISION STS., SOUTH OF WIARTON RG 10 VOL. 2095 FILE # 16,365 PART 0 REEL # C-11156	1879
CAPE CROKER-LAND	CAPE CROKER AND SAUGEEN RESERVES - CANCELLATION OF THE SALE TO JAMES BRYANT OF LOT 21, CON 21, KEPPEL TOWNSHIP RG 10 VOL. 2095 FILE # 16,357 PART 0 REEL # C-11156	1879-1880
CAPE CROKER-LAND	CAPE CROKER AND SAUGEEN RESERVES - APPLICATION BY S.J. LANE FOR A REDUCTION IN PRICE ON LOT 17, CON 19, KEPPEL TOWNSHIP RG 10 VOL. 2096 FILE # 16,487 PART 0 REEL # C-11156	1879
CAPE CROKER-LAND	CAPE CROKER AND SAUGEEN RESERVES - APPLICATION FOR A PATENT TO LOTS 39 AND 40, CON 4, EAST OF BURY ROAD, EASTNOR TOWNSHIP RG 10 VOL. 2096 FILE # 16,649 PART 0 REEL # C-11156	1879
CAPE CROKER-LAND	CAPE CROKER AND SAUGEEN RESERVE - AFFIDAVITS OF SETTLEMENT SENT BY GEORGE JACKSON M.P. FOR LOT 48, CON 3, WEST OF BURY ROAD, ST. EDMUNDS TOWNSHIP; ALSO STATING THAT SIMILAR AFFIDAVITS HAVE BEEN REFUSED BY LAND AGENT B.B. MILLER RG 10 VOL. 2097 FILE # 16,779 PART 0 REEL # C-11156	1879
CAPE CROKER-LAND	CAPE CROKER AND SAUGEEN RESERVES - APPLICATION BY JAMES JOHNSTON FOR A REDUCTION IN PRICE ON LOT 42, CON 22, KEPPEL TOWNSHIP RG 10 VOL. 2097 FILE # 16,810 PART 0 REEL # C-11156	1879

SUBJECT	FILE NAME	DATES
CAPE CROKER-LAND	CAPE CROKER AND SAUGEEN RESERVES - APPLICATION BY ALEXANDER PATTERSON FOR A REDUCTION IN PRICE ON LOT 21, CON 19, KEPPEL TOWNSHIP RG 10 VOL. 2097 FILE # 17,075 PART 0 REEL # C-11156	1879-1882
CAPE CROKER-LAND	CAPE CROKER AND SAUGEEN RESERVES - APPLICATION BY J. MASSON FOR A PATENT FOR PARK LOTS 101 AND 102, TOWNPLOT OF BROOKE RG 10 VOL. 2098 FILE # 17,110 PART 0 REEL # C-11157	1879
CAPE CROKER-LAND	CAPE CROKER AND SAUGEEN RESERVES - AFFIDAVIT FROM WILLIAM AND JACOB ALLAN, HEIRS TO GEORGE ALLAN WHO PURCHASED LOT 49, CON 1, SOUTH OF CENTRE DIAGONAL, AMABEL TOWNSHIP RG 10 VOL. 2099 FILE # 17,336 PART 0 REEL # C-11157	1879
CAPE CROKER-LAND	CAPE CROKER AND SAUGEEN RESERVES - LAND AGENT B.B. MILLER SENDING THE NOVEMBER LAND RETURN RG 10 VOL. 2099 FILE # 17,340 1/2 PART 0 REEL # C-11157	1879
CAPE CROKER-LAND	CAPE CROKER AND SAUGEEN RESERVES - APPLICATION BY ARCHIBALD BROWN AND JOHN ELLIOT FOR A REDUCTION IN PRICE ON CERTAIN LOTS IN KEPPEL TOWNSHIP RG 10 VOL. 2099 FILE # 17,137 PART 0 REEL # C-11157	1879-1880
CAPE CROKER-LAND	CAPE CROKER AND SAUGEEN RESERVES - APPLICATION BY J.M. GARDNER FOR THE PATENT TO LOT 45, CON. 25, KEPPEL TOWNSHIP RG 10 VOL. 2100 FILE # 17,771 PART 0 REEL # C-11157	1877-1880
CAPE CROKER-LAND	CAPE CROKER AND SAUGEEN RESERVES - CLAIM BY PETER YORK (CHIPPEWA INDIAN) FOR IMPROVEMENTS MADE ON LOT 8, JONES RANGE, KEPPEL TOWNSHIP RG 10 VOL. 2100 FILE # 17,433 PART 0 REEL # C-11157	1879

SUBJECT	FILE NAME	DATES
CAPE CROKER-LAND	CAPE CROKER AND SAUGEEN RESERVES - LAND AGENT B.B. MILLER SENDING THE DECEMBER LAND RETURN RG 10 VOL. 2100 FILE # 17,629 PART 0 REEL # C-11157	1879
CAPE CROKER-LAND	CAPE CROKER AND SAUGEEN RESERVES - LAND AGENT B.B. MILLER SUGGESTING A SURVEY OF THE WATERFRONT RG 10 VOL. 2100 FILE # 17,667 PART 0 REEL # C-11157	1879
CAPE CROKER-LAND	CAPE CROKER AND SAUGEEN RESERVES - LAND AGENT B.B. MILLER REPORTING THE BALANCE OWING ON LOT 7, CON. 9 AMABEL TOWNSHIP RG 10 VOL. 2100 FILE # 17,692 PART 0 REEL # C-11157	1879
CAPE CROKER-LAND	CAPE CROKER AND SAUGEEN RESERVES - REQUEST BY BARRISTERS GLASS AND GLASS FOR THE PATENT TO LOT 28, CON. 15, KEPPEL TOWNSHIP RG 10 VOL. 2100 FILE # 17,693 PART 0 REEL # C-11157	1879
CAPE CROKER-LAND	CAPE CROKER AND SAUGEEN RESERVES - JOHN DEAKINS REQUIRING A PATENT FOR LOT 19, CON. 17, KEPPEL TOWNSHIP RG 10 VOL. 2100 FILE # 17,705 PART 0 REEL # C-11157	1879
CAPE CROKER-LAND	CAPE CROKER AND SAUGEEN RESERVES - LAND AGENT B.B. MILLER SENDING A PLAN AND DESCRIPTION OF WATER LOTS IN WIARTON RG 10 VOL. 2100 FILE # 17,669 PART 0 REEL # C-11157	1879-1880
CAPE CROKER-LAND	CAPE CROKER AND SAUGEEN RESERVES - APPLICATION BY ALFRED ROGER NORTH FOR A PATENT TO LOT 2 JONES RANGE, KEPPEL TOWNSHIP RG 10 VOL. 2100 FILE # 17,671 PART 0 REEL # C-11157	1879-1880
CAPE CROKER-LAND	CAPE CROKER AND SAUGEEN RESERVES - APPLICATION BY W.A. OWEN TO PURCHASE LOT 57, CON 1, NORTH OF CENTRE DIAGONAL, AMABEL TOWNSHIP RG 10 VOL. 2100 FILE # 17,830 PART 0 REEL # C-11157	1880

SUBJECT	FILE NAME	DATES
CAPE CROKER-LAND	CAPE CROKER AND SAUGEEN RESERVES - J.C. BOYD INQUIRING ABOUT THE METHODS TO OBTAIN PATENTS FOR LOTS IN WIARTON FROM PERSONS WHO HAVE NOT COMPLETED THEIR TITLE RG 10 VOL. 2100 FILE # 17,951 PART 0 REEL # C-11157	1880-1882
CAPE CROKER-LAND	CAPE CROKER AND SAUGEEN RESERVES - BARRISTERS HOWLAND, ARNOLDI AND TYERSON REQUESTING A COPY OF THE ASSIGNMENT ANNA EBY TO JACOB EBY FOR LOT 55, 1/2 MILE STRIP, AMABEL TOWNSHIP RG 10 VOL. 2101 FILE # 18,018 PART 0 REEL # C-11157	1880
CAPE CROKER-LAND	CAPE CROKER AND SAUGEEN RESERVES - APPLICATION BY JOHN DEAKINS FOR A REDUCTION IN PRICE ON LOT 17, CON. 19, KEPPEL TOWNSHIP RG 10 VOL. 2101 FILE # 18,037 PART 0 REEL # C-11157	1880
CAPE CROKER-LAND	CAPE CROKER AND SAUGEEN RESERVES - AFFIDAVIT FROM JOHN MERCHANT CONCERNING LOTS 24 AND 25, CON. 23, KEPPEL TOWNSHIP RG 10 VOL. 2101 FILE # 18,165 PART 0 REEL # C-11158	1880
CAPE CROKER-LAND	CAPE CROKER RESERVE - APPLICATION BY W.J. CREIGHTON FOR A PATENT TO LOTS 89 AND 91 RAGLAN STS, TOWNPLOT OF BROOKE RG 10 VOL. 2101 FILE # 18,319 PART 0 REEL # C-11158	1880
CAPE CROKER-LAND	CAPE CROKER AND SAUGEEN RESERVES - APPLICATION BY BARRISTERS JONES BROTHERS AND MACKENZIE TO OBTAIN A PATENT FOR LEVI LOPES TO LOT 14, CON. 7, ALBEMARLE TOWNSHIP RG 10 VOL. 2101 FILE # 18,338 PART 0 REEL # C-11158	1880
CAPE CROKER-LAND	CAPE CROKER AND SAUGEEN RESERVES - LAND AGENT B.B. MILLER SENDS THE JANUARY LAND RETURN RG 10 VOL. 2102 FILE # 18,508 PART 0 REEL # C-11158	1880

SUBJECT	FILE NAME	DATES
CAPE CROKER-LAND	CAPE CROKER AND SAUGEEN RESERVES - REQUEST FOR A PATENT TO DANIEL SLOCUM FOR LOT 23, CON. 1, EAST OF BURY ROAD, EASTNOR TOWNSHIP RG 10 VOL. 2102 FILE # 18,566 PART 0 REEL # C-11158	1880
CAPE CROKER-LAND	CAPE CROKER AND SAUGEEN RESERVES - APPLICATION BY E.C. JONES TO PURCHASE LOTS 8, 9, AND 10, EAST OF BERFORD AND NORTH OF DIVISION ST., WIARTON RG 10 VOL. 2102 FILE # 18,573 PART 0 REEL # C-11158	1880
CAPE CROKER-LAND	CAPE CROKER AND SAUGEEN RESERVES - APPLICATION BY MARTHA FOREST CAMERON FOR LOTS 154-176 ANDERSON ST, 153-175 FINDEN ST, TOWNPLOT OF BROOKE RG 10 VOL. 2102 FILE # 18,437 PART 0 REEL # C-11158	1880-1881
CAPE CROKER-LAND	CAPE CROKER AND SAUGEEN RESERVES - APPLICATION BY WILLIAM BULL FOR PATENTS TO LOT 7, CON. 12 AND LOTS 6 AND 7, CON. 13, EASTNOR TOWNSHIP RG 10 VOL. 2104 FILE # 18,868 PART 0 REEL # C-11158	1880
CAPE CROKER-LAND	CAPE CROKER AND SAUGEEN RESERVES - APPLICATION FOR A REDUCTION IN PRICE ON SEVERAL LOTS IN KEPPEL TOWNSHIP RG 10 VOL. 2104 FILE # 18,942 PART 0 REEL # C-11158	1880
CAPE CROKER-LAND	CAPE CROKER AND SAUGEEN RESERVES - APPLICATION BY BYRON WILSON FOR A PATENT TO LOTS 19 AND 20, WEST SIDE OF BROWN ST., WIARTON RG 10 VOL. 2104 FILE # 19,006 PART 0 REEL # C-11158	1880
CAPE CROKER-LAND	CAPE CROKER AND SAUGEEN RESERVES - APPLICATION BY ALEXANDER ROBERTSON FOR A REDUCTION IN PRICE ON LOT 13, CON. 3, KEPPEL TOWNSHIP RG 10 VOL. 2104 FILE # 19,126 PART 0 REEL # C-11158	1880

SUBJECT	FILE NAME	DATES
CAPE CROKER-LAND	CAPE CROKER AND SAUGEEN RESERVES - ISSUE OF PATENT TO JOHN GOODFELLOW FOR LOT 32, CON. 15, KEPPEL TOWNSHIP RG 10 VOL. 2104 FILE # 19,128 PART 0 REEL # C-11158	1880
CAPE CROKER-LAND	CAPE CROKER AND SAUGEEN RESERVES - LAND AGENT B.B. MILLER SENDS THE FEBRUARY LAND RETURN RG 10 VOL. 2104 FILE # 19,145 PART 0 REEL # C-11158	1880
CAPE CROKER-LAND	CAPE CROKER AND SAUGEEN RESERVES - APPLICATION BY HENRY W. LEESON FOR A REDUCTION IN PRICE ON LOT 24, CON. 4, EASTNOR TOWNSHIP RG 10 VOL. 2104 FILE # 19,020 PART 0 REEL # C-11158	1880-1881
CAPE CROKER-LAND	CAPE CROKER AND SAUGEEN RESERVES - W.F. WOLFE REQUESTS A REDUCTION IN PRICE ON LOTS 129 TO 135 MARKET ST. AND 130-136 SOUND ST, TOWNPLOT OF BROOKE RG 10 VOL. 2104 FILE # 19,091 PART 0 REEL # C-11158	1880-1881
CAPE CROKER-LAND	CAPE CROKER AND SAUGEEN RESERVES - APPLICATION BY ARCHIBALD FULLERTON FOR THE PATENT TO LOT 1, CON. 18, KEPPEL TOWNSHIP RG 10 VOL. 2104 FILE # 19,035 PART 0 REEL # C-11158	1880-1883
CAPE CROKER-LAND	CAPE CROKER AND SAUGEEN RESERVES - APPLICATION BY MRS. ELIZABETH CASHORE FOR A REDUCTION IN PRICE ON LOT 9, CON. 4, KEPPEL TOWNSHIP RG 10 VOL. 2104 FILE # 19,125 PART 0 REEL # C-11158	1880-1891
CAPE CROKER-LAND	CAPE CROKER AND SAUGEEN RESERVES - APPLICATION FROM WILLIAM MILLMAN PRAYING FOR A REDUCTION IN PRICE ON LOT 8, HALF MILE STRIP, DERBY TOWNSHIP RG 10 VOL. 2105 FILE # 19,176 PART 0 REEL # C-11158	1880

SUBJECT	FILE NAME	DATES
CAPE CROKER-LAND	CAPE CROKER AND SAUGEEN RESERVES - LAND AGENT B.B. MILLER INQUIRES IF LOTS 17 AND 18, EAST SIDE OF MCNAUGHTON ST AND SOUTH OF DIVISION ST., TOWNPLOT OF WIARTON, ARE FOR SALE RG 10 VOL. 2105 FILE # 19,295 PART 0 REEL # C-11159	1880
CAPE CROKER-LAND	CAPE CROKER AND SAUGEEN RESERVES - APPLICATION BY JAMES GORDNER FOR A PATENT TO LOT 9, CON. 19, AMABEL TOWNSHIP RG 10 VOL. 2105 FILE # 19,373 PART 0 REEL # C-11159	1880
CAPE CROKER-LAND	CAPE CROKER AND SAUGEEN RESERVES - WILLIAM NORTON INQUIRES WHO OWNS LOT 16, CON. 24 AND LOT 17, CON. 25, KEPPEL TOWNSHIP RG 10 VOL. 2106 FILE # 19,420 PART 0 REEL # C-11159	1880
CAPE CROKER-LAND	CAPE CROKER AND SAUGEEN RESERVES - APPLICATION BY D. DINSMORE FOR A PATENT TO LOT 3, EAST OF BERFORD AND SOUTH OF DIVISION ST., WIARTON RG 10 VOL. 2106 FILE # 19,422 PART 0 REEL # C-11159	1880
CAPE CROKER-LAND	CAPE CROKER AND SAUGEEN RESERVES - REPORT BY D.A. CRERAR OF AN ERROR IN THE PATENT TO JOHN WEBB JERMYN FOR LOT 8, WEST OF BERFORD AND SOUTH OF DIVISION ST., WIARTON RG 10 VOL. 2106 FILE # 19,473 PART 0 REEL # C-11159	1880
CAPE CROKER-LAND	CAPE CROKER AND SAUGEEN RESERVES - CANCELLATION OF THE PATENT TO ALEXANDER MCNABB FOR LOT 13 AND 14 CON. D, AMABEL TOWNSHIP RG 10 VOL. 2106 FILE # 19,496 PART 0 REEL # C-11159	1880
CAPE CROKER-LAND	CAPE CROKER AND SAUGEEN RESERVES - APPLICATION BY THOMAS M. WEST FOR A PATENT TO PARK LOT A, TOWNPLOT OF WIARTON AND LOTS 1 NORTH AND 2 SOUTH OF DIVISION ST., ON THE EAST OF BERFORD ST RG 10 VOL. 2107 FILE # 19,550 PART 0 REEL # C-11159	1880

SUBJECT	FILE NAME	DATES
CAPE CROKER-LAND	CAPE CROKER AND SAUGEEN RESERVES - APPLICATION BY SAMUEL WITTMAN FOR A REDUCTION IN PRICE ON LOT 14, CON. 21, KEPPEL TOWNSHIP RG 10 VOL. 2107 FILE # 19,586 PART 0 REEL # C-11159	1880
CAPE CROKER-LAND	CAPE CROKER AND SAUGEEN RESERVES - LAND AGENT B.B. MILLER STATES THAT ALL PATENTS ISSUED FOR WIARTON MUST STATE THAT IT IS IN BRUCE COUNTY RG 10 VOL. 2107 FILE # 19,591 PART 0 REEL # C-11159	1880
CAPE CROKER-LAND	CAPE CROKER AND SAUGEEN RESERVES - APPLICATION BY D.A. MILLON FOR A PATTENT TO LOTS 5, 6 AND 7, EAST OF CLAUDE ST. WIARTON RG 10 VOL. 2109 FILE # 19,630 PART 0 REEL # C-11159	1880
CAPE CROKER-LAND	CAPE CROKER AND SAUGEEN RESERVES - APPLICATION BY JOHN POCOCK PURCHASER OF LOT 12, CON. 4, EAST OF BURY ROAD LINDSAY TO EXCHANGE IT FOR LOT 13, CON. 3, EAST OF BURY ROAD, LINDSAY TOWNSHIP RG 10 VOL. 2109 FILE # 19,792 PART 0 REEL # C-11159	1880
CAPE CROKER-LAND	CAPE CROKER AND SAUGEEN RESERVES - AFFIDAVIT THAT WILLIAM LENNOX HAS NOT PERFORMED SETTLEMENT DUTIES ON LOT 8, CON. 20, KEPPEL TOWNSHIP RG 10 VOL. 2109 FILE # 19,794 PART 0 REEL # C-11159	1880
CAPE CROKER-LAND	CAPE CROKER AND SAUGEEN RESERVES - AFFIDAVIT THAT NO SETTLEMENT DUTIES HAVE BEEN DONE ON LOT 38, CON. 3, EAST OF BURY ROAD AND LOT 37, CON. 2, EAST OF BURY ROAD' EASTNOR TOWNSHIP RG 10 VOL. 2109 FILE # 19,870 PART 0 REEL # C-11159	1880
CAPE CROKER-LAND	CAPE CROKER AND SAUGEEN RESERVES - ALEXANDER CHISHOLM INQUIRES WHO OWNS LOT 2, CON. 8, EAST OF BURY ROAD, EASTNOR TOWNSHIP RG 10 VOL. 2109 FILE # 19,874 PART 0 REEL # C-11159	1880

SUBJECT	FILE NAME	DATES
CAPE CROKER-LAND	CAPE CROKER AND SAUGEEN RESERVES - ASSIGNMENT BY D. DINSMORE TO THOMAS GILPIN OF SEVERAL LOTS IN WIARTON RG 10 VOL. 2109 FILE # 20,017 PART 0 REEL # C-11159	1880
CAPE CROKER-LAND	CAPE CROKER AND SAUGEEN RESERVES - LAND AGENT B.B. MILLER ENCLOSES AN AFFIDAVIT STATING THAT SETTLEMENT DUTIES HAVE BEEN PERFORMED ON LOT 3, WEST OF BERFORD ST. AND SOUTH OF DIVISION ST., WIARTON RG 10 VOL. 2109 FILE # 20,042 PART 0 REEL # C-11159	1880
CAPE CROKER-LAND	CAPE CROKER AND SAUGEEN RESERVES - CANCELLATION OF THE SALE TO ALMON A. THOMPSON OF LOTS 54 AND 55, CON. 5, EAST OF BURY ROAD, EASTNOR TOWNSHIP RG 10 VOL. 2109 FILE # 20,086 PART 0 REEL # C-11159	1880
CAPE CROKER-LAND	CAPE CROKER AND SAUGEEN RESERVES - APPLICATION BY DAVID HARRIS FOR A PATENT TO LOT 19, WEST OF SCOTT ST., WIARTON RG 10 VOL. 2109 FILE # 20,110 PART 0 REEL # C-11159	1880
CAPE CROKER-LAND	CAPE CROKER AND SAUGEEN RESERVES - LAND AGENT B.B. MILLER SENDS THE MARCH LAND RETURN RG 10 VOL. 2109 FILE # 19,852 PART 0 REEL # C-11159	1880-1884
CAPE CROKER-LAND	CAPE CROKER AND SAUGEEN RESERVES - APPLICATION BY JOHN LANKTREE TO PURCHASE LOT 24, CON. 14, KEPPEL TOWNSHIP RG 10 VOL. 2111 FILE # 20,332 PART 0 REEL # C-11160	1880
CAPE CROKER-LAND	CAPE CROKER AND SAUGEEN RESERVES - LAND AGENT B.B. MILLER INQUIRES WHAT IS THE PRICE OF LOT 14, CON. 5, WEST OF BURY ROAD, EASTNOR TOWNSHIP RG 10 VOL. 2111 FILE # 20,660 PART 0 REEL # C-11160	1880

SUBJECT	FILE NAME	DATES
CAPE CROKER-LAND	CAPE CROKER AND SAUGEEN RESERVES - REQUEST FOR A PATENT TO ISSUE TO DUNCAN MCDOUGALL FOR LOT 28, CON. 1, SARAWAK TOWNSHIP RG 10 VOL. 2111 FILE # 20,680 PART 0 REEL # C-11160	1880
CAPE CROKER-LAND	CAPE CROKER AND SAUGEEN RESERVES - ASSIGNEMENTS GEORGE KEY TO HENRY TROUT AND HENRY TROUT TO MARGARET ANN KEYS OF LOT 22, CON. 2, WEST OF BURY ROAD, EASTNOR TOWNSHIP RG 10 VOL. 2112 FILE # 20,813 PART 0 REEL # C-11160	1880
CAPE CROKER-LAND	CAPE CROKER AND SAUGEEN RESERVES - BARRISTERS CREASOR AND MORRISON REQUEST A PATENT FOR LOT 26, CON. 2, SARAWAK TOWNSHIP RG 10 VOL. 2112 FILE # 20,870 PART 0 REEL # C-11160	1880
CAPE CROKER-LAND	CAPE CROKER AND SAUGEEN RESERVES - REQUEST BY F. PROUDFOOT THAT THE SALE BE CANCELLED AND THAT HE BE ALLOWED TO PURCHASE LOT 17, CON. D, AMABEL TOWNSHIP RG 10 VOL. 2113 FILE # 20,903 PART 0 REEL # C-11160	1880
CAPE CROKER-LAND	CAPE CROKER AND SAUGEEN RESERVES - APPLICATION BY THE STRATFORD AND HURON RAILWAY CO. FOR A PATENT TO PART OF LOT 1, CON. 18, KEPPEL TOWNSHIP RG 10 VOL. 2113 FILE # 20,987 PART 0 REEL # C-11160	1880
CAPE CROKER-LAND	CAPE CROKER AND SAUGEEN RESERVES - LAND AGENT B.B. MILLER SENDS THE MAY LAND RETURN RG 10 VOL. 2113 FILE # 21,092 PART 0 REEL # C-11160	1880
CAPE CROKER-LAND	CAPE CROKER AND SAUGEEN RESERVES - APPLICATION BY MRS. MARY ANN TROUT FOR THE PATENT TO LOTS 6, 7 AND 8, EAST OF DAWSON AND SOUTH OF DIVISION ST., WIARTON RG 10 VOL. 2113 FILE # 21,116 PART 0 REEL # C-11160	1880

SUBJECT	FILE NAME	DATES
CAPE CROKER-LAND	CAPE CROKER AND SAUGEEN RESERVES - CLARK OF AMABEL TOWNSHIP REQUESTS A ROAD ALLOWANCE 4 RODS WIDE AT THE BOUNDARY LINE BETWEEN THE TOWNSHIP OF AMABEL FROM LOT 25 CON. D TO THE GRAVEL ROAD CON. A RG 10 VOL. 2113 FILE # 21,190 PART 0 REEL # C-11160	1880
CAPE CROKER-LAND	CAPE CROKER AND SAUGEEN RESERVES - APPLICATION FROM JAMES VANDUSEN FOR A PATENT TO LOT 85, MARKET ST., TOWNPLOT OF BROOKE RG 10 VOL. 2114 FILE # 21,536 PART 0 REEL # C-11161	1880
CAPE CROKER-LAND	CAPE CROKER AND SAUGEEN RESERVES - APPLICATION BY HUGH WEIR FOR A PATENT TO LOT 22 GEORGIAN RANGE, KEPPEL TOWNSHIP RG 10 VOL. 2114 FILE # 21,687 PART 0 REEL # C-11161	1880
CAPE CROKER-LAND	CAPE CROKER AND SAUGEEN RESERVES - REQUEST THAT THE SALE OF LOT 49, CON. 1 SOUTH OF CENTRE DIAGONAL, AMABEL TOWNSHIP MAY BE CANCELLED AND RESOLD TO WILLIAM ALLEN RG 10 VOL. 2114 FILE # 21,384 PART 0 REEL # C-11161	1880-1895
CAPE CROKER-LAND	CAPE CROKER RESERVE - APPLICATION BY ISRAEL WARD TO PURCHASE FLOWER POT ISLAND IN GEORGIAN BAY RG 10 VOL. 2115 FILE # 21,840 PART 0 REEL # C-11161	1880
CAPE CROKER-LAND	CAPE CROKER AND SAUGEEN RESERVES - PETITION FROM THE OFFICIALS OF THE METHODIST CHURCH MISSION AT THE VILLAGE OF BROOK FOR A REDUCTION IN THE PRICE OF LOTS 82, 84 AND 86, MARKET ST RG 10 VOL. 2117 FILE # 22,309 PART 0 REEL # C-11161	1880
CAPE CROKER-LAND	CAPE CROKER AND SAUGEEN RESERVESLAND AGENT B.B. MILLER RETURNS THE PATENT FOR LOT 22, CON 2, WEST OF BURY ROAD, EASTNOR TOWNSHIP FOR CORRECTIONS RG 10 VOL. 2117 FILE # 22,345 PART 0 REEL # C-11161	1880

SUBJECT	FILE NAME	DATES
CAPE CROKER-LAND	CAPE CROKER AND SAUGEEN RESERVES - APPLICATION BY JOHN ICKLER FOR A PATENT TO LOT 1, CON 18, AMABEL TOWNSHIP RG 10 VOL. 2118 FILE # 22,369 PART 0 REEL # C-11161	1880
CAPE CROKER-LAND	CAPE CROKER RESERVE - SALE BY BYRON WILSON TO CAPTAIN PARK OF THE WATER FRONTAGE IN FRONT OF LOT 11, EAST OF BERFORD ST. AND NORTH OF DIVISION ST. WIARTON (SKETCH) RG 10 VOL. 2118 FILE # 22,482 PART 0 REEL # C-11161-11162	1880-1888
CAPE CROKER-LAND	CAPE CROKER AND SAUGEEN RESERVES - LAND AGENT B.B. MILLER SENDS THE LAND RETURN FOR JULY RG 10 VOL. 2118 FILE # 22,487 PART 0 REEL # C-11162	1880-1889
CAPE CROKER-LAND	CAPE CROKER AND SAUGEEN RESERVES - A.B. KLEIN INQUIRES HOW MUCH IS OWED ON LOT 48, CON 1, WEST OF BURY ROAD, ST. EDMUNDS TOWNSHIP RG 10 VOL. 2120 FILE # 22,806 PART 0 REEL # C-11162	1880
CAPE CROKER-LAND	CAPE CROKER RESERVE - APPLICATION BY JOHN H. BAKER FOR THE PATENT TO LOT 4, WEST OF BERFORD AND SOUTH OF DIVISION ST., WIARTON RG 10 VOL. 2120 FILE # 22,989 PART 0 REEL # C-11162	1880
CAPE CROKER-LAND	CAPE CROKER AND SAUGEEN RESERVES - LAND AGENT B.B. MILLER SENDS THE AUGUST LAND RETURN RG 10 VOL. 2120 FILE # 22,996 PART 0 REEL # C-11162	1880
CAPE CROKER-LAND	CAPE CROKER RESERVE - APPLICATION BY BEVERLY ROBINSON FOR A PATENT TO WATER LOTS 13, 14, 15, 16, 17 AND 18 EAST OF BERFORD ST. AND NORTH OF DIVISION ST., WIARTON RG 10 VOL. 2120 FILE # 23,011 PART 0 REEL # C-11162	1880

SUBJECT	FILE NAME	DATES
CAPE CROKER-LAND	CAPE CROKER RESERVE - SALE BY MUNICIPAL COUNCIL OF WIARTON OF A PORTION OF THOMAS ST RG 10 VOL. 2120 FILE # 22,668 PART 0 REEL # C-11162	1880-1883
CAPE CROKER-LAND	CAPE CROKER AND SAUGEEN RESERVESASSIGNMENT FROM RICHARD CRUSE TO JOHN PERKINS OF LOT 9, CON 16, KEPPEL TOWNSHIP RG 10 VOL. 2123 FILE # 23,252 PART 0 REEL # C-11163	1880
CAPE CROKER-LAND	CAPE CROKER AND SAUGEEN RESERVES - BARRISTERS FITCH AND LEES INQUIRE OF THE DEPARTMENT WHICH IF CERTAIN LANDS IN AMABEL TOWNSHIP ARE PATENTED AND WHICH ARE NOT RG 10 VOL. 2123 FILE # 23,334 PART 0 REEL # C-11163	1880
CAPE CROKER-LAND	CAPE CROKER AND SAUGEEN RESERVES - AFFIDAVITS FROM WILLIAM BULL STATING THAT LOTS 8 AND 9, CON 14, EAST OF BURY ROAD, EASTNOR TOWNSHIP IS VERY ROCKY AND SHOULD BE SOLD AT A LOW PRICE RG 10 VOL. 2123 FILE # 23,336 PART 0 REEL # C-11163	1880
CAPE CROKER-LAND	CAPE CROKER AND SAUGEEN RESERVES - ISSUE OF PATENT TO HENRY COCHRANE FOR PARK LOT 4, SOUTH RANGE, TOWNPLOT OF OLIPHANT RG 10 VOL. 2123 FILE # 23,364 PART 0 REEL # C-11163	1880
CAPE CROKER-LAND	CAPE CROKER AND SAUGEEN RESERVES - LAND AGENT B.B. MILLER RECOMMENDS THAT THE SALE BE CANCELLED FOR LOT 36, CON 2, EAST OF BURY ROAD, EASTNOR TOWNSHIP RG 10 VOL. 2123 FILE # 23,406 PART 0 REEL # C-11163	1880
CAPE CROKER-LAND	CAPE CROKER AND SAUGEEN RESERVES - APPLICATION BY D. DINSMORE TO PURCHASE BOAT LAKE, PIKE RIVER, LAKE ISAAC AND SPROAT LAKE RG 10 VOL. 2124 FILE # 23,562 PART 0 REEL # C-11163	1880

SUBJECT	FILE NAME	DATES
CAPE CROKER-LAND	CAPE CROKER AND SAUGEEN RESERVES - LAND AGENT B.B. MILLER SENDS THE SEPTEMBER LAND RETURN RG 10 VOL. 2125 FILE # 23,708 PART 0 REEL # C-11163	1880
CAPE CROKER-LAND	CAPE CROKER AND SAUGEEN RESERVES - APPLICATION BY E.M. CHADWICK FOR A PATENT TO LOT 28, CON 1, SARAWAK TOWNSHIP RG 10 VOL. 2125 FILE # 24,005 PART 0 REEL # C-11163	1880
CAPE CROKER-LAND	CAPE CROKER AND SAUGEEN RESERVES - APPLICATION BY WILLIAM ARCHER AND EMANUEL RICHARDSON TO PURCHASE LOTS 8 AND 9, CON 14, EAST OF BURY ROAD, EASTNOR TOWNSHIP RG 10 VOL. 2125 FILE # 24,026 PART 0 REEL # C-11163	1880
CAPE CROKER-LAND	CAPE CROKER AND SAUGEEN RESERVES - LAND AGENT B.B. MILLER STATES THAT SETTLEMENT DUTIES HAVE NOT BEEN PERFORMED ON LOT 52, CON 1, NORTH OF CENTRE DIAGONAL,AMABEL TOWNSHIP RG 10 VOL. 2125 FILE # 24,031 PART 0 REEL # C-11163	1880
CAPE CROKER-LAND	CAPE CROKER AND SAUGEEN RESERVES - CORRESPONDENCE CONCERNING THE REMOVAL OF B.S.S. HADLEY FROM LAND UPON WHICH HE WAS SQUATTING IN THE TOWNPLOT OF ADAIR RG 10 VOL. 2125 FILE # 23,949 PART 0 REEL # C-11163	1880-1881
CAPE CROKER-LAND	CAPE CROKER AND SAUGEEN RESERVES - LAND AGENTS B.B. MILLER SENDS AFFIDAVITS THAT NO IMPROVEMENTS HAVE BEEN MADE ON LOTS 33, CON 3, AND 31 AND 32, CON 4, EAST OF BURY ROAD, ST. EDMUNDS TOWNSHIP RG 10 VOL. 2126 FILE # 24,184 PART 0 REEL # C-11163	1880
CAPE CROKER-LAND	CAPE CROKER AND SAUGEEN RESERVES - APPLICATION BY HUGH WEIR FOR A PATENT TO LOT 22 GEORGIAN RANGE, KEPPEL TOWNSHIP RG 10 VOL. 2126 FILE # 24,246 PART 0 REEL # C-11163	1880

SUBJECT	FILE NAME	DATES
CAPE CROKER-LAND	CAPE CROKER AND SAUGEEN RESERVES - ASSIGNMENT FROM WILLIAM SMITH TO LUCRETIA FOX OF LOT 4 NORTH OF DIVISION AND WEST OF BERFORD AND LOT 12 SOUTH OF DIVISION ST. AND WEST OF BROWN ST., WIARTON RG 10 VOL. 2126 FILE # 24,163 PART 0 REEL # C-11163	1880-1882
CAPE CROKER-LAND	CAPE CROKER AND SAUGEEN RESERVES - APPLICATION BY JAMES MOORE FOR A PATENT TO LOT 41, CON 1, EASTNOR TOWNSHIP RG 10 VOL. 2127 FILE # 24,323 PART 0 REEL # C-11164	1880
CAPE CROKER-LAND	CAPE CROKER AND SAUGEEN RESERVES - LAND AGENT B.B. MILLER SENDS THE OCTOBER LAND RETURN RG 10 VOL. 2127 FILE # 24,362 PART 0 REEL # C-11164	1880
CAPE CROKER-LAND	CAPE CROKER AND SAUGEEN RESERVES - APPLICATION BY WILLIAM FENTON FOR A REDUCTION IN PRICE ON LOTS 27, 29 AND 30, CON 11 AND 27, 28, 29, 30, CON 12, KEPPEL TOWNSHIP RG 10 VOL. 2128 FILE # 24,737 PART 0 REEL # C-11164	1880-1883
CAPE CROKER-LAND	CAPE CROKER AND SAUGEEN RESERVES - LAND AGENT B.B. MILLER SENDS AN APPLICATION TO PURCHASE LOT 28, CON 1, SOUTH CENTRE DIAGONAL, KEPPEL TOWNSHIP RG 10 VOL. 2129 FILE # 25,348 PART 0 REEL # C-11164	1880-1881
CAPE CROKER-LAND	CAPE CROKER AND SAUGEEN RESERVES - APPLICATION BY THE TRUSTEES OF THE S.A. JONES ESTATE FOR A PATENT TO LOT 29, CON 2, SOUTH OF CENTRE DIAGONAL, KEPPEL TOWNSHIP RG 10 VOL. 2129 FILE # 25,377 PART 0 REEL # C-11164	1880-1881
CAPE CROKER-LAND	CAPE CROKER AND SAUGEEN RESERVES - LAND AGENT B.B. MILLER SENDS THE NOVEMBER LAND RETURN RG 10 VOL. 2129 FILE # 25,167 PART 0 REEL # C-11164	1880-1902

SUBJECT	FILE NAME	DATES
CAPE CROKER-LAND	CAPE CROKER AND SAUGEEN RESERVES - H.W. PETERSON INQUIRES HOW MUCH IS DUE ON LOTS 27 AND 28, CON C, AMABEL TOWNSHIP RG 10 VOL. 2130 FILE # 25,706 PART 0 REEL # C-11164	1880
CAPE CROKER-LAND	CAPE CROKER RESERVE - APPLICATION FOR A PATENT TO DANIEL ASHCROFT FOR LOTS 2 AND 3, RANGE 4, WIARTON RG 10 VOL. 2130 FILE # 25,393 PART 0 REEL # C-11164	1880-1881
CAPE CROKER-LAND	CAPE CROKER AND SAUGEEN RESERVES - APPLICATION BY FREDERICK FARROW FOR A REDUCTION IN PRICE ON LOT 1, CON 24, AMABEL TOWNSHIP RG 10 VOL. 2130 FILE # 25,484 PART 0 REEL # C-11164	1880-1881
CAPE CROKER-LAND	CAPE CROKER AND SAUGEEN RESERVES - LAND AGENT B.B. MILLER SENDS THE DECEMBER LAND RETURN RG 10 VOL. 2131 FILE # 25,793 PART 0 REEL # C-11164	1881
CAPE CROKER-LAND	CAPE CROKER AND SAUGEEN RESERVES - ASSIGNMENT OF J. PATTERSON TO D. NICHOLSON FOR LOT 25, CON 15, ALBEMARLE TOWNSHIP RG 10 VOL. 2131 FILE # 26,093 PART 0 REEL # C-11165	1881
CAPE CROKER-LAND	CAPE CROKER AND SAUGEEN RESERVES - L.W. ROSS SOLICITOR FOR BRUCE COUNTY INQUIRES WHAT IS THE POSITION OF THE BOUNDARY LINE BETWEEN THE COUNTIES OF GREY AND BRUCE RG 10 VOL. 2131 FILE # 26,118 PART 0 REEL # C-11165	1881
CAPE CROKER-LAND	CAPE CROKER AND SAUGEEN RESERVES - BARRISTERS BLAKE, KERR AND BOYD INQUIRE IF SAMUEL ARNOLD IS ENTITLED TO LOT 48, CON 1, SOUTH CENTRE DIAGONAL RG 10 VOL. 2131 FILE # 26,123 PART 0 REEL # C-11165	1881

SUBJECT	FILE NAME	DATES
CAPE CROKER-LAND	CAPE CROKER RESERVE - LAND AGENT B.B. MILLER INQUIRES WHEN PATENTS WILL ISSUE TO THE EXECUTORS OF THE WALTER BLAT ESTATE FOR LOTS IN THE TOWNPLOT OF BROOKE RG 10 VOL. 2131 FILE # 26,151 PART 0 REEL # C-11165	1881
CAPE CROKER-LAND	CAPE CROKER RESERVE - WILLIAM BULL SENDING THE ASSIGNMENT OF LOT 10, WEST OF MCNAUGHTON AND SOUTH OF DIVISION ST., WIARTON RG 10 VOL. 2132 FILE # 26,401 PART 0 REEL # C-11165	1881
CAPE CROKER-LAND	CAPE CROKER AND SAUGEEN RESERVES - LAND AGENT B.B. MILLER REPORTS THAT HE HAS SOLD LOT 16, CON 14, KEPPEL TOWNSHIP RG 10 VOL. 2132 FILE # 26,547 PART 0 REEL # C-11165	1881
CAPE CROKER-LAND	CAPE CROKER AND SAUGEEN RESERVES - REQUEST BY REVEREND R. STRACHAN FOR THE PATENTS TO SEVERAL LOTS IN THE TOWNPLOT OF BROOKE RG 10 VOL. 2132 FILE # 26,550 PART 0 REEL # C-11165	1881
CAPE CROKER-LAND	CAPE CROKER AND SAUGEEN RESERVES - LAND AGENT B.B. MILLER SENDS THE JANUARY LAND RETURN RG 10 VOL. 2133 FILE # 26,625 PART 0 REEL # C-11165	1881
CAPE CROKER-LAND	CAPE CROKER AND SAUGEEN RESERVES - APPLICATION BY RICHARD PATSTON TO PURCHASE A MILL SITE IN TOBERMORY RG 10 VOL. 2133 FILE # 26,818 PART 0 REEL # C-11165	1881
CAPE CROKER-LAND	CAPE CROKER AND SAUGEEN RESERVES - APPLICATION BY WILLIAM SIMPSON FOR THE PATENT TO LOT 5, CON 3, AMABEL TOWNSHIP RG 10 VOL. 2133 FILE # 26,820 PART 0 REEL # C-11165	1881
CAPE CROKER-LAND	CAPE CROKER AND SAUGEEN RESERVES - BARRISTERS BLAKE, KERR, BOYD AND CASSELS INQUIRE WHO HOLDS THE PATENT TO LOT 28, CON 2, KEPPEL TOWNSHIP RG 10 VOL. 2133 FILE # 26,874 PART 0 REEL # C-11165	1881

SUBJECT	FILE NAME	DATES
CAPE CROKER-LAND	CAPE CROKER AND SAUGEEN RESERVES - S.J. LANE M.P. INQUIRES ABOUT THE PRICE OF LOT 11, CON 5, KEPPEL TOWNSHIP RG 10 VOL. 2134 FILE # 26,922 PART 0 REEL # C-11165	1881
CAPE CROKER-LAND	CAPE CROKER AND SAUGEEN RESERVES - APPLICATION BY PHOEBE PEARSON FOR A PATENT TO LOT 9, CON 2, NORTH OF CENTRAL DIAGONAL, KEPPEL TOWNSHIP RG 10 VOL. 2134 FILE # 26,924 PART 0 REEL # C-11165	1881-1886
CAPE CROKER-LAND	CAPE CROKER AND SAUGEEN RESERVES - APPLICATION BY JAMES SUTHERLAND FOR MORE TIME TO PERFORM SETTLEMENT DUTIES ON LOT 3, CON 3 AND LOTS 7 AND 8, CON 4, LINDSAY TOWNSHIP RG 10 VOL. 2135 FILE # 27,229 PART 0 REEL # C-11166	1881
CAPE CROKER-LAND	CAPE CROKER RESERVE - SALE OF WHITECLOUD, HAY AND GRIFFITHS ISLANDS IN GEORGIAN BAY RG 10 VOL. 2135 FILE # 27,083 PART 0 REEL # C-11165-11166	1881-1935
CAPE CROKER-LAND	CAPE CROKER AND SAUGEEN RESERVES - LAND AGENT B.B. MILLER SENDS THE LAND AND TIMBER RETURN FOR FEBRUARY RG 10 VOL. 2136 FILE # 27,364 PART 0 REEL # C-11166	1881
CAPE CROKER-LAND	CAPE CROKER AND SAUGEEN RESERVES - APPLICATION BY WILLIAM THOMAS FOR THE PATENT TO LOT 11, CON A, AMABEL TOWNSHIP RG 10 VOL. 2136 FILE # 27,410 PART 0 REEL # C-11166	1881
CAPE CROKER-LAND	CAPE CROKER AND SAUGEEN RESERVES - ASSIGNMENT OF LOT 20, CON 11, AMABEL TOWNSHIP FROM GEORGE EVERETT TO A.C. CLARK RG 10 VOL. 2136 FILE # 27,430 PART 0 REEL # C-11166	1881
CAPE CROKER-LAND	CAPE CROKER RESERVE - APPLICATION BY SARAH WOOLRICH FOR A PATENT TO SEVERAL LOTS IN THE TOWNPLOT OF BROOKE RG 10 VOL. 2137 FILE # 27,474 PART 0 REEL # C-11166	1881

SUBJECT	FILE NAME	DATES
CAPE CROKER-LAND	CAPE CROKER RESERVE - REQUEST BY MINNIE SMITH FOR A PATENT TO LOTS 73 AND 75 MARKET ST. AND LOTS 74 AND 75 RAGLAN ST., TOWNPLOT OF BROOKE RG 10 VOL. 2137 FILE # 27,760 PART 0 REEL # C-11166	1881
CAPE CROKER-LAND	CAPE CROKER AND SAUGEEN RESERVES - APPLICATION BY ISAIAH SMITH TO BE PAID FOR IMPROVEMENTS ON LOTS IN THE TOWNPLOT OF ADAIR RECENTLY SOLD TO WILLIAM WEBB RG 10 VOL. 2137 FILE # 27,867 PART 0 REEL # C-11166	1881
CAPE CROKER-LAND	CAPE CROKER AND SAUGEEN RESERVES - REQUEST BY CHARLES JULGAN FOR THE PATENT TO LOTS 36 AND 37, CON 3, SARAWAK TOWNSHIP RG 10 VOL. 2137 FILE # 27,982 PART 0 REEL # C-11166	1881
CAPE CROKER-LAND	CAPE CROKER RESERVE - REQUEST FOR PATENTS TO JAMES SHARPE FOR SEVERAL LOTS IN THE TOWNPLOT OF BROOKE RG 10 VOL. 2137 FILE # 28,072 PART 0 REEL # C-11166	1881-1882
CAPE CROKER-LAND	CAPE CROKER AND SAUGEEN RESERVES - LAND AGENT B.B. MILLER SENDS THE MARCH LAND RETURN RG 10 VOL. 2138 FILE # 28,196 PART 0 REEL # C-11166	1881
CAPE CROKER-LAND	CAPE CROKER AND SAUGEEN RESERVES - LAND AGENT B.B. MILLER SENDS A STATEMENT THAT NO IMPROVEMENTS HAVE BEEN MADE ON LOT 27, CON C, AMABEL TOWNSHIP RG 10 VOL. 2138 FILE # 28,281 PART 0 REEL # C-11166	1881
CAPE CROKER-LAND	CAPE CROKER AND SAUGEEN RESERVES - APPLICATION BY JAMES A. JAMES TO EXCHANGE LOT 1, CON 2, EAST OF BURY ROAD, EASTNOR TOWNSHIP FOR LOT 3, CON 3, WEST OF BURY ROAD, ALBEMARLE TOWNSHIP RG 10 VOL. 2138 FILE # 28,477 PART 0 REEL # C-11166	1881

SUBJECT	FILE NAME	DATES
CAPE CROKER-LAND	CAPE CROKER AND SAUGEEN RESERVES - ASSIGNMENT OF DAVID PORTER TO THOMAS SAMBLING OF LOTS 2 AND 3, CON 24, AMABEL TOWNSHIP RG 10 VOL. 2138 FILE # 28,152 PART 0 REEL # C-11166	1881-1884
CAPE CROKER-LAND	CAPE CROKER AND SAUGEEN RESERVES - R.H. MURRAY WHY AN $8 PATENT FEE IS CHARGED TO ONE PERSON AND NOT TO ANOTHER RG 10 VOL. 2138 FILE # 28,467 PART 0 REEL # C-11166	1882
CAPE CROKER-LAND	CAPE CROKER AND SAUGEEN RESERVES - CANCELLATION OF THE SALE TO ALEXANDER MCARTHUR OF LOT 11, CON 2 EAST OF BURY ROAD, EASTNOR TOWNSHIP RG 10 VOL. 2139 FILE # 28,720 PART 0 REEL # C-11167	1881
CAPE CROKER-LAND	CAPE CROKER AND SAUGEEN RESERVES - CANCELLATION OF THE SALE TO THOMAS PHILLIPS OF LOT 16, CON 6, KEPPEL TOWNSHIP RG 10 VOL. 2140 FILE # 29,040 PART 0 REEL # C-11167	1881
CAPE CROKER-LAND	CAPE CROKER AND SAUGEEN RESERVE - APPLICATION BY GEORGE HARTLEY FOR A PATENT TO LOT 21, CON 7, D LINE, AMABEL TOWNSHIP RG 10 VOL. 2140 FILE # 29,316 PART 0 REEL # C-11167	1881
CAPE CROKER-LAND	CAPE CROKER AND SAUGEEN RESERVES - APPLICATION BY GEORGE HARTLEY FOR THE PATENT TO LOT 21, CON D, AMABEL TOWNSHIP RG 10 VOL. 2141 FILE # 29,388 PART 0 REEL # C-11167	1881
CAPE CROKER-LAND	CAPE CROKER AND SAUGEEN RESERVES - CANCELLATION OF THE SALE TO JOHN BARTON OF LOT 17, CON 15, EAST OF BURY ROAD, ALBEMARLE TOWNSHIP RG 10 VOL. 2141 FILE # 29,562 PART 0 REEL # C-11167	1881
CAPE CROKER-LAND	CAPE CROKER AGENCY - AFFIDAVIT SHOWING THAT SETTLEMENT DUTIES HAVE NOT BEEN PERFORMED ON LOT 5, CONCESSION 5, WIARTON. RG 10 VOL. 2142 FILE # 29,580 PART 0 REEL # C-11168	1881

SUBJECT	FILE NAME	DATES
CAPE CROKER-LAND	CAPE CROKER AGENCY - AFFIDAVIT OF NON-PERFORMANCE OF SETTLEMENT DUTIES ON LOTS 2 AND 3, CONCESSION 24, AMABEL, BRUCE COUNTY. RG 10 VOL. 2143 FILE # 29,729 PART 0 REEL # C-11168	1881
CAPE CROKER-LAND	CAPE CROKER AGENCY - ENQUIRY FROM HOWLAND, ARNOLDI AND RYERSON OF TORONTO REGARDING LOT 21, CONCESSION D IN AMABEL. RG 10 VOL. 2143 FILE # 29,710 PART 0 REEL # C-11168	1883
CAPE CROKER-LAND	CAPE CROKER AGENCY - AFFIDAVITS SHOWING THAT NO IMPROVEMENTS HAVE BEEN MADE ON LOTS AROUND WIARTON, ONTARIO. RG 10 VOL. 2144 FILE # 30,170 PART 0 REEL # C-11168	1881
CAPE CROKER-LAND	CAPE CROKER AGENCY - SALE OF WATER FRONTAGE OPPOSITE LOTS 9 AND 10, EAST OF BROWN STREET, WIARTON. RG 10 VOL. 2144 FILE # 30,220 PART 0 REEL # C-11168	1881-1882
CAPE CROKER-LAND	CAPE CROKER AGENCY - PATENTS TO DAVID KENNEDY FOR LOT 194 MARKET STREET AND LOTS 193, 195 AND 197 EDWARD STREET, BROOKE RG 10 VOL. 2145 FILE # 30,296 PART 0 REEL # C-11168	1881
CAPE CROKER-LAND	CAPE CROKER AGENCY - CORRESPONDENCE REGARDING LOTS 30, 34 AND 39 IN CONCESSION C, AMABEL. RG 10 VOL. 2145 FILE # 30,286 PART 0 REEL # C-11168	1881-1884
CAPE CROKER-LAND	CAPE CROKER AGENCY - MORTGAGES ON LOT 14, EAST OF BROWN STREET, WIARTON. RG 10 VOL. 2146 FILE # 30,419 PART 0 REEL # C-11168	1881
CAPE CROKER-LAND	CAPE CROKER AGENCY - PATENT FOR LOT 15, CONCESSION 23, KEPPEL TOWNSHIP. RG 10 VOL. 2146 FILE # 30,548 PART 0 REEL # C-11168	1881

SUBJECT	FILE NAME	DATES
CAPE CROKER-LAND	CAPE CROKER AGENCY - LAND RETURN FOR MONTH OF JUNE BY AGENT B.B. MILLER. RG 10 VOL. 2146 FILE # 30,643 PART 0 REEL # C-11169	1881-1884
CAPE CROKER-LAND	CAPE CROKER AGENCY - CORRESPONDENCE REGARDING LOT 16, CONCESSION 11, AMABEL. RG 10 VOL. 2154 FILE # 31,022 PART 0 REEL # C-11170	1881
CAPE CROKER-LAND	CAPE CROKER AGENCY - PATENTS FOR LOTS IN BROOKE OWNED BY MRS. M.F. CAMERON. RG 10 VOL. 2155 FILE # 31,432 PART 0 REEL # C-11170	1881
CAPE CROKER-LAND	CAPE CROKER AGENCY - B.B. MILLER'S LAND RETURN FOR JULY. RG 10 VOL. 2155 FILE # 31,448 PART 0 REEL # C-11170	1881
CAPE CROKER-LAND	CAPE CROKER AGENCY - CORRESPONDENCE REGARDING LOT 25, CONCESSION 12, TOWNSHIP OF KEPPEL RG 10 VOL. 2155 FILE # 31,510 PART 0 REEL # C-11170	1881-1882
CAPE CROKER-LAND	CAPE CROKER AGENCY - REQUEST FROM THE HAMILTON PROVIDENT LOAN SOCIETY FOR PATENTS FOR LOT 7, CONCESSION 7, E.B.R. AND LOT 21, CONCESSION 12, E.B.R., ALBEMARLE. RG 10 VOL. 2156 FILE # 31,866 PART 0 REEL # C-11170	1881
CAPE CROKER-LAND	CAPE CROKER AGENCY - CORRESPONDENCE REGARDING LOT 33, CONCESSION 4, ALBEMARLE. RG 10 VOL. 2156 FILE # 31,900 PART 0 REEL # C-11170	1881
CAPE CROKER-LAND	CAPE CROKER AGENCY - F. LAMORANDIERE'S REQUEST FOR PATENTS FOR LOT 72, SOUND STREET AND LOTS 67, 69 AND 71 RAGLAN STREET, BROOKE RG 10 VOL. 2157 FILE # 32,138 PART 0 REEL # C-11170	1881

SUBJECT	FILE NAME	DATES
CAPE CROKER-LAND	CAPE CROKER AGENCY - CORERSPONDENCE REGARDING PATENTS FOR LOTS IN ALBEMARLE AND WIARTON RG 10 VOL. 2157 FILE # 32,142 PART 0 REEL # C-11170	1881
CAPE CROKER-LAND	CAPE CROKER AGENCY - CORRESPONDENCE REGARDING LOT 47, CONCESSION 2, E.B.R. ST. EDMUND'S. RG 10 VOL. 2157 FILE # 32,295 PART 0 REEL # C-11170	1881-1887
CAPE CROKER-LAND	CAPE CROKER AGENCY - TRANSFER OF ASSIGNMENT FROM MORRIS ASHCROFT TO THE LONDON AND CANADIAN LOAN CO. FOR LOTS 2 AND 3, CONCESSION 11, E.B.R. EASTNOR RG 10 VOL. 2157 FILE # 32,204 PART 0 REEL # C-11170	1882
CAPE CROKER-LAND	CAPE CROKER AGENCY - APPLICATION FOR PATENTS TO LOT 21, CONCESSION 12 AND LOT 7, CONCESSION 7, E.B.R. ALBEMARLE. RG 10 VOL. 2158 FILE # 32,702 PART 0 REEL # C-11171	1881
CAPE CROKER-LAND	CAPE CROKER AGENCY - APPLICATION TO PURCHASE WATER FRONT OPPOSITE LOT 1, EAST OF BUFORD AND NORTH OF DIVISION STREET, WIARTON. RG 10 VOL. 2158 FILE # 32,542 PART 0 REEL # C-11171	1881-1888
CAPE CROKER-LAND	CAPE CROKER AGENCY - LAND RETURNS FOR SEPTEMBER. RG 10 VOL. 2159 FILE # 32,926 PART 0 REEL # C-11171	1881
CAPE CROKER-LAND	CAPE CROKER AGENCY - CORRESPONDENCE REGARDING LOT 16, CONCESSION 11, AMABEL TOWNSHIP. RG 10 VOL. 2159 FILE # 33,162 PART 0 REEL # C-11171	1881
CAPE CROKER-LAND	CAPE CROKER AGENCY - CORRESPONDENCE REGARDING LOTS 6 AND 7, CONCESSION 2, E.B.R. LINDSAY COUNTY. RG 10 VOL. 2159 FILE # 33,022 PART 0 REEL # C-11171	1881-1883

SUBJECT	FILE NAME	DATES
CAPE CROKER-LAND	CAPE CROKER AGENCY - APPLICATION FROM WILLIAM GLEN TO PURCHASE LOTS 38, 40 AND 42, SOUND STREET, TOWNPLOT OF BROOKE. RG 10 VOL. 2162 FILE # 33,600 PART 0 REEL # C-11171	1881
CAPE CROKER-LAND	CAPE CROKER AGENCY - REQUEST FROM ROBERT MASON TO PURCHASE LOT 22, CONCESSION 3, E.B.R., EASTNOR TOWNSHIP. RG 10 VOL. 2162 FILE # 33,652 PART 0 REEL # C-11171	1881
CAPE CROKER-LAND	CAPE CROKER AGENCY - REQUEST FOR INFORMATION AS TO AMOUNT DUE ON LOT 22, CONCESSION C, AMABEL. RG 10 VOL. 2162 FILE # 33,716 PART 0 REEL # C-11171	1881
CAPE CROKER-LAND	CAPE CROKER AGENCY - CORRESPONDENCE REGARDING PAYMENT ON LOT 37, CONCESSION 1, S.C.D., AMABEL TOWNSHIP. RG 10 VOL. 2162 FILE # 33,731 PART 0 REEL # C-11171	1881
CAPE CROKER-LAND	CAPE CROKER AGENCY - CORRESPONDENCE REGARDING PATENT FOR LOTS 17 AND 18, CONCESSION 1, EASTNOR. RG 10 VOL. 2162 FILE # 33,754 PART 0 REEL # C-11171	1881
CAPE CROKER-LAND	CAPE CROKER AGENCY - ENQUIRY FROM THE CANADA SOUTHERN RAILWAY ASKING IF THE DELAWARE INDIANS OF MIDDLESEX COUNTY HOLD THEIR LANDS BY ANY SPECIES OF TENURE OTHER THAN OTHER TRIBES IN ONTARIO RG 10 VOL. 2162 FILE # 33,810 PART 0 REEL # C-11171	1881
CAPE CROKER-LAND	CAPE CROKER AGENCY - LAND RETURNS FOR OCTOBER. RG 10 VOL. 2162 FILE # 33,817 PART 0 REEL # C-11171	1881
CAPE CROKER-LAND	CAPE CROKER AGENCY - CORRESPONDENCE REGARDING LOTS 38, 40, 42, 118, 120, 122, 124, 126 AND 128, SOUND STREET, TOWNPLOT OF BROOKE. RG 10 VOL. 2162 FILE # 33,902 PART 0 REEL # C-11172	1881

SUBJECT	FILE NAME	DATES
CAPE CROKER-LAND	CAPE CROKER AGENCY - ASSIGNMENT OF PART OF LOTS 16 AND 17, EAST OF CLAUDE STREET, WIARTON FROM THE STRATFORD AND HURON RAILWAY TO GEORGE AVIS. RG 10 VOL. 2162 FILE # 33,614 PART 1 REEL # C-11171	1881-1882
CAPE CROKER-LAND	CAPE CROKER AGENCY - CORRESPONDENCE REGARDING WATERFRONT LAND OWNED BY THE GRAND TRUNK RAILWAY CO. IN WIARTON. RG 10 VOL. 2162 FILE # 33,614 PART 2 REEL # C-11171	1913
CAPE CROKER-LAND	CAPE CROKER AGENCY - PATENT FOR LOT 27, CONCESSION 18, KEPPEL. RG 10 VOL. 2164 FILE # 34,156 PART 0 REEL # C-11172	1881
CAPE CROKER-LAND	CAPE CROKER AGENCY - CORRESPONDENCE REGARDING LOT 22, CONCESSION C, AMABEL. RG 10 VOL. 2164 FILE # 34,279 PART 0 REEL # C-11172	1881-1891
CAPE CROKER-LAND	CAPE CROKER AGENCY - LAND RETURNS FOR NOVEMBER. RG 10 VOL. 2165 FILE # 34,346 PART 0 REEL # C-11172	1881
CAPE CROKER-LAND	CAPE CROKER AGENCY - WASHINGTON JENNINGS' OFFER TO BUY THE MILL PROPERTY AT STOKES BAY OR BIG RIVER, EASTNOR TOWNSHIP. RG 10 VOL. 2165 FILE # 34,477 PART 0 REEL # C-11172	1881
CAPE CROKER-LAND	CAPE CROKER AGENCY - MEMORANDUM ON SOME ADMINISTRATIVE MATTERS RELATED TO LAND SALES. RG 10 VOL. 2165 FILE # 34,301 PART 0 REEL # C-11172	1881-1882
CAPE CROKER-LAND	CAPE CROKER AGENCY - CORRESPONDENCE REGARDING THE RECLAMATION AND SALE OF BOAT, SKY, BEDFORD AND ISAAC LAKES IN BRUCE COUNTY (SKETCHES, PLANS AND BLUEPRINTS) RG 10 VOL. 2165 FILE # 34,362 PART 0 REEL # C-11172	1881-1946

SUBJECT	FILE NAME	DATES
CAPE CROKER-LAND	CAPE CROKER AGENCY - CORRESPONDENCE REGARDING LOT 13, CONCESSION 2, E.B.R. EASTNOR. RG 10 VOL. 2166 FILE # 34,642 PART 0 REEL # C-11172	1881-1887
CAPE CROKER-LAND	CAPE CROKER AGENCY - CORRESPONDENCE REGARDING LOTS 18 AND 23, CONCESSION 8 AND C RESPECTIVELY, AMABEL TOWNSHIP. RG 10 VOL. 2168 FILE # 35,028 PART 0 REEL # C-11173	1881-1884
CAPE CROKER-LAND	CAPE CROKER AGENCY - LAND RETURNS FOR DECEMBER. RG 10 VOL. 2168 FILE # 35,175 PART 0 REEL # C-11173	1882-1883
CAPE CROKER-LAND	CAPE CROKER AGENCY - CORRESPONDENCE REGARDING THE WEST PART OF LOT 15, GEORGIAN RANGE, KEPPEL. RG 10 VOL. 2168 FILE # 35,164 PART 0 REEL # C-11173	1882-1886
CAPE CROKER-LAND	CAPE CROKER AGENCY - CORRESPONDENCE REGARDING LOT 18, WEST SIDE OF BROWN STREET, WIARTON. RG 10 VOL. 2169 FILE # 35,334 PART 0 REEL # C-11173	1882
CAPE CROKER-LAND	CAPE CROKER AGENCY - CORRESPONDENCE REGARDING LOT 7, RANKIN STREET, SOUTHAMPTON. RG 10 VOL. 2169 FILE # 35,354 PART 0 REEL # C-11173	1882
CAPE CROKER-LAND	CAPE CROKER AGENCY - CORRESPONDENCE REGARDING MRS. WM. CARSON'S PURCHASE OF LOT 20, CONCESSION 3, AMABEL. RG 10 VOL. 2169 FILE # 35,470 PART 0 REEL # C-11173	1882-1885
CAPE CROKER-LAND	CAPE CROKER AGENCY - CORRESPONDENCE REGARDING PAYMENTS FOR LOT 44, CONCESSION 2, AMABEL. RG 10 VOL. 2169 FILE # 35,565 PART 0 REEL # C-11173	1882-1891

SUBJECT	FILE NAME	DATES
CAPE CROKER-LAND	CAPE CROKER AGENCY - CORRESPONDENCE REGARDING LOTS 85 TO 103, COOK STREET AND LOTS 86 TO 104, AMELIA STREET, BROOKE RG 10 VOL. 2169 FILE # 35,556 PART 0 REEL # C-11173	1887
CAPE CROKER-LAND	CAPE CROKER AGENCY - CORRESPONDENCE AND LAND RETURNS FOR JANUARY. RG 10 VOL. 2170 FILE # 35,621 PART 0 REEL # C-11173	1882
CAPE CROKER-LAND	CAPE CROKER AGENCY - AFFIDAVIT OF NON-PERFORMANCE OF SETTLEMENT DUTIES ON LOT 2, CONCESSION 8, KEPPEL TOWNSHIP. RG 10 VOL. 2170 FILE # 35,623 PART 0 REEL # C-11173	1882
CAPE CROKER-LAND	CAPE CROKER AGENCY - CORRESPONDENCE REGARDING PATENT FOR LOT 89, MARKET STREET, BROOKE TOWNSHIP. RG 10 VOL. 2170 FILE # 35,670 PART 0 REEL # C-11173	1882
CAPE CROKER-LAND	CAPE CROKER AGENCY - CORRESPONDENCE REGARDING LOT 2, CONCESSION 5, KEPPEL TOWNSHIP (REAL ESTATE CATALOGUE OF LANDS AVAILABLE FOR SALE TO BRITISH IMMIGRANTS IN ONTARIO). RG 10 VOL. 2170 FILE # 35,712 PART 0 REEL # C-11173	1882
CAPE CROKER-LAND	CAPE CROKER AGENCY - CORRESPONDENCE AND AFFIDAVIT OF NON-PERFORMANCE OF SETTLEMENT DUTIES FOR LOTS 16 AND 17, CONCESSION 3, EASTNOR TOWNSHIP. RG 10 VOL. 2170 FILE # 35,759 PART 0 REEL # C-11173	1882
CAPE CROKER-LAND	CAPE CROKER AGENCY - CORRESPONDENCE AND AFFIDAVITS OF NON-PERFORMANCE OF SETTLEMENT DUTIES ON LOT 5, CONCESSION 2, EASTNOR TOWNSHIP. RG 10 VOL. 2170 FILE # 35,760 PART 0 REEL # C-11173	1882
CAPE CROKER-LAND	CAPE CROKER AGENCY - CORRESPONDENCE REGARDING LOTS IN THE TOWNPLOT OF TORBERMORAY. RG 10 VOL. 2170 FILE # 35,806 PART 0 REEL # C-11173	1882

SUBJECT	FILE NAME	DATES
CAPE CROKER-LAND	CAPE CROKER AGENCY - CORRESPONDENCE REGARDING EAST 1/2 OF LOT 12, CONCESSION 22, KEPPEL TOWNSHIP. RG 10 VOL. 2170 FILE # 35,826 PART 0 REEL # C-11173	1882
CAPE CROKER-LAND	CAPE CROKER AGENCY - CORRESPONDENCE REGARDING LOT 2, CONCESSION 11, ALBEMARLE TOWNSHIP, AND LOTS 24 AND 25, CONCESSION 23, KEPPEL TOWNSHIP. RG 10 VOL. 2170 FILE # 35,902 PART 0 REEL # C-11173	1882
CAPE CROKER-LAND	CAPE CROKER AGENCY - CORRESPONDENCE REGARDING LOT 2, CONCESSION 11, ALBEMARLE TOWNSHIP. RG 10 VOL. 2170 FILE # 35,906 PART 0 REEL # C-11173	1882
CAPE CROKER-LAND	CAPE CROKER AGENCY - CORRESPONDENCE REGARDING LOTS 17 AND 18, E.B.R. EASTNOR TOWNSHIP. RG 10 VOL. 2170 FILE # 35,908 PART 0 REEL # C-11173	1882
CAPE CROKER-LAND	CAPE CROKER AGENCY - CORRESPONDENCE REGARDING LOT 48/1 W.B.R. ST. EDMUNDS TONWSHIP. RG 10 VOL. 2173 FILE # 36,001 PART 0 REEL # C-11173	1882
CAPE CROKER-LAND	CAPE CROKER AGENCY - CORRESPONDENCE REGARDING LOT 28/4 EASTNOR TOWNSHIP. RG 10 VOL. 2173 FILE # 36,003 PART 0 REEL # C-11173	1882
CAPE CROKER-LAND	CAPE CROKER AGENCY - CORRESPONDENCE REGARDING LOT 16, IN RANGE 4 AND LOT 17 IN RANGE 6, DURHAM TONWSHIP. RG 10 VOL. 2173 FILE # 36,020 PART 0 REEL # C-11173	1882
CAPE CROKER-LAND	CAPE CROKER AGENCY - CORRESPONDENCE REGARDING LOT 2/11, ALBEMARLE TOWNSHIP. RG 10 VOL. 2173 FILE # 36,038 PART 0 REEL # C-11173	1882

SUBJECT	FILE NAME	DATES
CAPE CROKER-LAND	CAPE CROKER AGENCY - CORRESPONDENCE REGARDING LOT 7/22, KEPPEL TOWNSHIP. RG 10 VOL. 2173 FILE # 36,062 PART 0 REEL # C-11173	1882
CAPE CROKER-LAND	CAPE CROKER AGENCY - CORRESPONDENCE REGARDING A PATENT FOR LOT 6/2, SHEGUIANDAH TOWNSHIP. RG 10 VOL. 2175 FILE # 36,166 PART 0 REEL # C-11174	1882
CAPE CROKER-LAND	CAPE CROKER AGENCY - CORRESPONDENCE REGARDING LOTS 11 AND 12, WEST RANGE ON WEST STREET, BROOKE TOWNPLOT. RG 10 VOL. 2175 FILE # 36,246 PART 0 REEL # C-11174	1882
CAPE CROKER-LAND	CAPE CROKER AGENCY - REQUEST FOR INFORMATION ON PINE LIMITS FROM THE MUNICIPAL COUNCIL OF EASTNOR, LINDSAY AND ST. EDMUND'S. RG 10 VOL. 2175 FILE # 36,373 PART 0 REEL # C-11174	1882
CAPE CROKER-LAND	CAPE CROKER AGENCY - CORRESPONDENCE REGARDING WATER FRONT LOTS IN WIARTON APPLIED FOR BY J. & T. GRANT (PLAN). RG 10 VOL. 2175 FILE # 36,390 PART 0 REEL # C-11174	1882
CAPE CROKER-LAND	CAPE CROKER AGENCY - LAND RETURNS FOR MARCH AS WELL AS 37 ASSIGNMENTS, 1 TAX DEED AND 5 AFFIDAVITS OF SETTLEMENTS. RG 10 VOL. 2181 FILE # 36,584 PART 0 REEL # C-11175	1882
CAPE CROKER-LAND	CAPE CROKER AGENCY - APPLICATION FOR EXTENSION OF TIME TO PERFORM SETTLEMENT DUTIES ON LOT 2, CONCESSION 8, KEPPEL TOWNSHIP. RG 10 VOL. 2181 FILE # 36,593 PART 0 REEL # C-11175	1882
CAPE CROKER-LAND	CAPE CROKER AGENCY - PURCHASE, BY EDMUND FINCH, OF LOT 26, CONCESSION 21, KEPPEL. RG 10 VOL. 2183 FILE # 36,754 PART 0 REEL # C-11175	1882

SUBJECT	FILE NAME	DATES
CAPE CROKER-LAND	CAPE CROKER AGENCY - REQUEST THAT SETTLEMENT DUTIES BE DISPENSED WITH FOR LOT 14, CONCESSION 1, S.C.D., KEPPEL. RG 10 VOL. 2183 FILE # 36,756 PART 0 REEL # C-11175	1882
CAPE CROKER-LAND	CAPE CROKER AGENCY - CERTIFICATE OF LIS PENDENS AGAINST CERTAIN LOTS IN EASTNOR AND ST. EDMUNDS TOWNSHIPS. RG 10 VOL. 2183 FILE # 36,868 PART 0 REEL # C-11175	1882
CAPE CROKER-LAND	CAPE CROKER AGENCY - CORRESPONDENCE REGARDING LOTS 8 AND 9, CONCESSION 24, AMABEL TOWNSHIP. RG 10 VOL. 2183 FILE # 36,886 PART 0 REEL # C-11175	1882
CAPE CROKER-LAND	CAPE CROKER AGENCY - CORRESPONDENCE REGARDING LOT 25, CONCESSION 15, KEPPEL TOWNSHIP RG 10 VOL. 2183 FILE # 36,795 PART 0 REEL # C-11175	1882-1885
CAPE CROKER-LAND	CAPE CROKER AGENCY - CORRESPONDENCE REGARDING CERTIFICATES OF LIS PENDENS AGAINST LOTS 11 AND 12 ON WEST SIDE OF SCOTT STREET, WIARTON. RG 10 VOL. 2183 FILE # 36,869 PART 0 REEL # C-11175	1882-1887
CAPE CROKER-LAND	CAPE CROKER AGENCY - PETITION FROM OWNERS OF LOTS IN BROOKE TOWNSHIP TO HAVE THE PRICE PAID FOR THEM REDUCED. RG 10 VOL. 2184 FILE # 36,923 PART 0 REEL # C-11175	1882
CAPE CROKER-LAND	CAPE CROKER AGENCY - AFFIDAVIT OF PERFORMANCE OF SETTLEMENT DUTIES FOR LOT 24, CONCESSION 16, KEPPEL TOWNSHIP. RG 10 VOL. 2184 FILE # 36,961 PART 0 REEL # C-11175	1882
CAPE CROKER-LAND	CAPE CROKER AGENCY - CORRESPONDENCE REGARDING LAND RETURNS FOR APRIL. RG 10 VOL. 2184 FILE # 37,026 PART 0 REEL # C-11175	1882

SUBJECT	FILE NAME	DATES
CAPE CROKER-LAND	CAPE CROKER AGENCY - CORRESPONDENCE REGARDING LOT 18, CONCESSION 5, AMABEL TOWNSHIP. RG 10 VOL. 2185 FILE # 37,258 PART 0 REEL # C-11175	1882
CAPE CROKER-LAND	CAPE CROKER AGENCY - CORRESPONDENCE AND AFFIDAVIT OF NON-PERFORMANCE OF SETTLEMENT DUTIES ON LOT 12, CONCESSION 2, E.B.R. EASTNOR TOWNSHIP. RG 10 VOL. 2185 FILE # 37,409 PART 0 REEL # C-11176	1882
CAPE CROKER-LAND	CAPE CROKER AGENCY - CORRESPONDENCE REGARDING LOTS 13 AND 14, CONCESSION 6, AMABEL TOWNSHIP. RG 10 VOL. 2185 FILE # 37,176 PART 0 REEL # C-11175	1882-1893
CAPE CROKER-LAND	CAPE CROKER AGENCY - CORRESPONDENCE REGARDING LOTS 38 AND 39, CONCESSION 3, WEST OF BURY ROAD, EASTNOR TOWNSHIP. RG 10 VOL. 2186 FILE # 37,503 PART 0 REEL # C-11176	1882-1895
CAPE CROKER-LAND	CAPE CROKER AGENCY - CORRESPONDENCE REGARDING A PATENT FOR LOT 31, CONCESSION 24, KEPPEL TOWNSHIP. RG 10 VOL. 2188 FILE # 37,807 PART 0 REEL # C-11176	1882
CAPE CROKER-LAND	CAPE CROKER AGENCY - LAND RETURNS FOR JUNE. RG 10 VOL. 2188 FILE # 38,021 PART 0 REEL # C-11176	1882
CAPE CROKER-LAND	CAPE CROKER AGENCY - LETTER REGARDING LAND TRANSFERS IN EASTNOR TOWNSHIP. RG 10 VOL. 2188 FILE # 38,027 PART 0 REEL # C-11176	1882
CAPE CROKER-LAND	CAPE CROKER AGENCY - LETTER REGARDING LOT 21, CONCESSION 2, EAST BURY ROAD, ALBEMARLE TOWNSHIP. RG 10 VOL. 2188 FILE # 38,092 PART 0 REEL # C-11176	1882

SUBJECT	FILE NAME	DATES
CAPE CROKER-LAND	CAPE CROKER AGENCY - CORRESPONDENCE REGARDING GRIFFITH ISLAND ON GEORGIAN BAY CLOSE TO OWEN SOUND. RG 10 VOL. 2189 FILE # 38,250 PART 0 REEL # C-11176	1882
CAPE CROKER-LAND	CAPE CROKER AGENCY - CORRESPONDENCE REGARDING APPLICATIONS TO BUY THE BALANCE OF LOTS 8 AND 9, EAST OF BERFORD STREET AND NORTH OF DIVISION STREET, WIARTON. RG 10 VOL. 2189 FILE # 38,336 PART 0 REEL # C-11176	1882
CAPE CROKER-LAND	CAPE CROKER AGENCY - CORRESPONDENCE REGARDING LOT 28, SOUTH SIDE, METCALFE STREET, SOUTHAMPTON AND LOTS 16, 17 AND 18, CONCESSION 4, AMABEL. RG 10 VOL. 2189 FILE # 38,373 PART 0 REEL # C-11176	1882
CAPE CROKER-LAND	CAPE CROKER AGENCY - CORRESPONDENCE REGARDING SOUTH 1/2 OF LOT 8, EAST OF BERFORD STREET AND NORTH OF DIVISION STREET, WIARTON (SKETCHES). RG 10 VOL. 2189 FILE # 38,335 PART 1 REEL # C-11176	1882-1903
CAPE CROKER-LAND	CAPE CROKER AGENCY - CORRESPONDENCE REGARDING LOT 3, WEST OF MCNAUGHTON STREET AND NORTH OF DIVISION STREET, WIARTON. RG 10 VOL. 2190 FILE # 38,511 PART 0 REEL # C-11177	1882
CAPE CROKER-LAND	CAPE CROKER AGENCY - CORRESPONDENCE REGARDING LOT 21, CONCESSION 21, AMABEL TOWNSHIP. RG 10 VOL. 2190 FILE # 38,488 PART 0 REEL # C-11177	1882-1883
CAPE CROKER-LAND	CAPE CROKER AGENCY - CORRESPONDENCE REGARDING PATENTS FOR LOTS IN BROOKE TOWNPLOT RG 10 VOL. 2191 FILE # 38,530 PART 0 REEL # C-11177	1882

SUBJECT	FILE NAME	DATES
CAPE CROKER-LAND	CAPE CROKER AGENCY - CORRESPONDENCE REGARDING PATENTS FOR LOTS 1 AND 2 CONCESSION 4, LOTS 2 AND 3 CONCESSION 5, LOTS 2 AND 3 CONCESSION 6, LOTS 1, 2, 3, 4, CONCESSION 7 AND LOTS 3 AND 4, CONCESSION 8, LINDSAY TOWNSHIP RG 10 VOL. 2193 FILE # 38,917 PART 0 REEL # C-11177	1882
CAPE CROKER-LAND	CAPE CROKER AGENCY - CORRESPONDENCE REGARDING LOT 39, CONCESSION 1, N. C. D., AMABEL TOWNSHIP RG 10 VOL. 2194 FILE # 38,958 PART 0 REEL # C-11177	1882
CAPE CROKER-LAND	CAPE CROKER AGENCY - CORRESPONDENCE REGARDING PATENTS FOR LOTS 178 TO 184, MARKET STREET; AND LOTS 177 TO 183, EDWARD STREET, BROOKE TOWNSHIP RG 10 VOL. 2194 FILE # 38,986 PART 0 REEL # C-11177	1882
CAPE CROKER-LAND	CAPE CROKER AGENCY - CORRESPONDENCE REGARDING LOT 6, CONCESSION 17, KEPPEL TOWNSHIP RG 10 VOL. 2194 FILE # 39,002 PART 0 REEL # C-11177	1882
CAPE CROKER-LAND	CAPE CROKER AGENCY - REQUEST FOR TWO SMALL ISLANDS OPPOSITE LOTS 12 AND 13, CONCESSION 4, WEST BURY ROAD, ALBEMARLE TOWNSHIP (PLAN) RG 10 VOL. 2194 FILE # 39,027 PART 0 REEL # C-11177	1882
CAPE CROKER-LAND	CAPE CROKER AGENCY - LETTER REGARDING A PATENT SENT BY MISTAKE RG 10 VOL. 2194 FILE # 39,241 PART 0 REEL # C-11177	1882
CAPE CROKER-LAND	CAPE CROKER AGENCY - APPLICATION FROM MRS. MARGARET BERGIN TO HAVE THE PRICE SHE PAID FOR LOT 25, CONCESSION 14, KEPPEL, LOWERED RG 10 VOL. 2194 FILE # 39,293 PART 0 REEL # C-11177	1882

SUBJECT	FILE NAME	DATES
CAPE CROKER-LAND	CAPE CROKER AGENCY - REQUEST FOR PATENTS FOR LOTS 16 AND 17, WEST OF CLAUD STREET AND SOUTH OF DIVISION STREET, WIARTON RG 10 VOL. 2194 FILE # 39,294 PART 0 REEL # C-11177	1882
CAPE CROKER-LAND	CAPE CROKER AGENCY - CORRESPONDENCE REGARDING PATENTS FOR LOTS 21 AND 22, EAST OF CLAUD STREET AND LOTS 17 AND 18, WEST OF SCOTT STREET, WIARTON RG 10 VOL. 2194 FILE # 38,987 PART 0 REEL # C-11177	1887
CAPE CROKER-LAND	CAPE CROKER AGENCY - LAND RETURN FOR SEPTEMBER RG 10 VOL. 2195 FILE # 39,406 PART 0 REEL # C-11178	1882
CAPE CROKER-LAND	CAPE CROKER AGENCY - CORRESPONDENCE REGARDING LOTS 2, 3, AND 6, NORTH SIDE OF CLAUDE STREET AND LOTS 3 AND 4, EAST OF BURFORD STREET AND SOUTH OF DIVISION STREET, WIARTON RG 10 VOL. 2195 FILE # 39,345 PART 0 REEL # C-11178	1882-1883
CAPE CROKER-LAND	CAPE CROKER AGENCY - APPLICATION TO PURCHASE THE WATER FRONT OF LOTS 13 AND 14, EAST OF BERFORD STREET AND NORTH OF DIVISION STREET, WIARTON RG 10 VOL. 2199 FILE # 39,807 PART 0 REEL # C-11178	1882
CAPE CROKER-LAND	CAPE CROKER AGENCY - D.R. DOBIE'S REQUEST FOR PATENTS ON LOTS 166, 168, 170 COCK STREET AND LOTS 165, 167 AND 169 ALBERT STREET, BROOKE TOWNPLOT RG 10 VOL. 2201 FILE # 40,096 PART 0 REEL # C-11179	1882
CAPE CROKER-LAND	CAPE CROKER AGENCY - CANCELLATION OF SALE OF LOTS 1 AND 2, CONCESSION 5, EAST BURY ROAD BECAUSE OF NON-PERFORMANCE OF SETTLEMENT DUTIES RG 10 VOL. 2201 FILE # 40,274 PART 0 REEL # C-11179	1882

SUBJECT	FILE NAME	DATES
CAPE CROKER-LAND	CAPE CROKER AGENCY - CORRESPONDENCE REGARDING SOUTH 1/2 OF LOT 14, CONCESSION D, AMABEL TOWNSHIP RG 10 VOL. 2201 FILE # 40,289 PART 0 REEL # C-11179	1882
CAPE CROKER-LAND	CAPE CROKER AGENCY - CORRESPONDENCE REGARDING LOTS 19, 20, 21, 22 AND 23, EAST AND SOUTH OF DIVISION STREET, WIARTON RG 10 VOL. 2201 FILE # 40,297 PART 0 REEL # C-11179	1882
CAPE CROKER-LAND	CAPE CROKER AGENCY - LAND RETURN FOR NOVEMBER RG 10 VOL. 2201 FILE # 40,349 PART 0 REEL # C-11179	1882
CAPE CROKER-LAND	CAPE CROKER AGENCY - CANCELLATION OF SALE OF LOT 8, CONCESSION 3, E.B.R., EASTNOR TOWNSHIP BECAUSE OF NON-FULFILLMENT OF SETTLEMENT DUTIES RG 10 VOL. 2203 FILE # 40,598 PART 0 REEL # C-11179	1882
CAPE CROKER-LAND	CAPE CROKER AGENCY - MERCHANT JOHN MCIVER'S APPLICATION TO LEASE A PIECE OF LAND ON WHICH TO BUILD A STORE RG 10 VOL. 2204 FILE # 40,855 PART 0 REEL # C-11179	1883
CAPE CROKER-LAND	CAPE CROKER AGENCY - CORRESPONDENCE REGARDING PATENT FOR LOT 13, CLAUD STREET WEST, WIARTON RG 10 VOL. 2204 FILE # 40,998 PART 0 REEL # C-11179	1883
CAPE CROKER-LAND	CAPE CROKER AGENCY - CORRESPONDENCE REGARDING LAND SALES IN THE TOWNPLOT OF ADAIR, ALBEMARLE TOWNSHIP RG 10 VOL. 2205 FILE # 41,165 PART 0 REEL # C-11179	1883-1886
CAPE CROKER-LAND	CAPE CROKER AGENCY - LAND AND TIMBER RETURN FOR JANUARY RG 10 VOL. 2206 FILE # 41,362 PART 0 REEL # C-11180	1883

SUBJECT	FILE NAME	DATES
CAPE CROKER-LAND	CAPE CROKER AGENCY - CORRESPONDENCE REGARDING ASSIGNMENT OF LOTS 5, 9, 10, 12, 13 AND 15, CONCESSION 1, LOTS 7 AND 8, CONCESSION 4, E.B.R., LOT 9, CONCESSION W.B.R. EASTNOR RG 10 VOL. 2206 FILE # 41,363 PART 0 REEL # C-11180	1883
CAPE CROKER-LAND	CAPE CROKER AGENCY - CORRESPONDENCE REGARDING A PATENT FOR LOT 20, CONCESSION 3, E.B.R. EASTNOR TOWNSHIP RG 10 VOL. 2206 FILE # 41,480 PART 0 REEL # C-11180	1883
CAPE CROKER-LAND	CAPE CROKER AGENCY - CORRESPONDENCE REGARDING ASSIGNMENTS AND TRANSFERS OF LOT 37, CONCESSION 3, WEST AND LOT 18, CONCESSION 3 EAST, CAPE CROKER RG 10 VOL. 2206 FILE # 41,617 PART 0 REEL # C-11180	1883
CAPE CROKER-LAND	CAPE CROKER AGENCY - CORRESPONDENCE REGARDING THE CANCELLATION OF SALES OF LOTS AROUND LINDSAY BOUGHT BY MR. HORACE LYMBURNER RG 10 VOL. 2206 FILE # 41,623 PART 0 REEL # C-11180	1883-1884
CAPE CROKER-LAND	CAPE CROKER AGENCY - CORRESPONDENCE REGARDING A REQUEST FOR A REDUCTION IN PRICE OF LOTS 2 AND 3, CONCESSION A, KEPPEL TOWNSHIP RG 10 VOL. 2207 FILE # 41,831 PART 0 REEL # C-11180	1883
CAPE CROKER-LAND	CAPE CROKER AGENCY - CORRESPONDENCE REGARDING LOT 30, CONCESSION 3, W.B.R. LINDSAY TOWNSHIP RG 10 VOL. 2207 FILE # 41,833 PART 0 REEL # C-11180	1883
CAPE CROKER-LAND	CAPE CROKER AGENCY - CORRESPONDENCE REGARDING A PATENT FOR LOT 6, CONCESSION 2, W.B.R. EASTNOR TOWNSHIP RG 10 VOL. 2207 FILE # 41,875 PART 0 REEL # C-11180	1883

SUBJECT	FILE NAME	DATES
CAPE CROKER-LAND	CAPE CROKER AGENCY - CORRESPONDENCE REGARDING AN APPLICATION FROM MAITLAND AND RIXON TO BUY LOTS 81, 83, 85, 87, 91, E.B.R. AND LOTS 7 TO 20, NORTHWEST OF HEAD STREET, TOWNPLOT OF BURY RG 10 VOL. 2207 FILE # 41,811 PART 0 REEL # C-11180	1883-1886
CAPE CROKER-LAND	CAPE CROKER AGENCY - CORRESPONDENCE REGARDING THE ASSIGNMENT OF LOTS 150, 161 AND 163, MARKET STREET AND 160, 162 AND 164, SIMPSON STREET, TOWNPLOT OF BROOKE RG 10 VOL. 2207 FILE # 41,664 PART 0 REEL # C-11180	1883-1899
CAPE CROKER-LAND	CAPE CROKER AGENCY - CORRESPONDENCE REGARDING THE LOOSE WAY IN WHICH THE INDIANS TRANSFER THEIR CLAIMS TO LOTS RG 10 VOL. 2208 FILE # 41,984 PART 0 REEL # C-11180	1883
CAPE CROKER-LAND	CAPE CROKER AGENCY - CORRESPONDENCE REGARDING A PATENT FOR LOT 13, CONCESSION 2, WEST OF BURY ROAD, EASTNOR TOWNSHIP RG 10 VOL. 2208 FILE # 41,987 PART 0 REEL # C-11180	1883-1884
CAPE CROKER-LAND	CAPE CROKER AGENCY - CORRESPONDENCE REGARDING THE SALE OF LOTS IN THE TOWNPLOT OF OLIPHANT (BLUEPRINT) RG 10 VOL. 2208 FILE # 42,038 PART 0 REEL # C-11180	1883-1935
CAPE CROKER-LAND	CAPE CROKER AGENCY - CORRESPONDENCE REGARDING LOT 21, CONCESSION 21, AMABEL TOWNSHIP RG 10 VOL. 2209 FILE # 42,167 PART 0 REEL # C-11180	1883-1890
CAPE CROKER-LAND	CAPE CROKER AGENCY - CORRESPONDENCE REGARDING LOT 5, CONCESSION 3, WEST OF BURY ROAD, LINDSAY TOWNSHIP RG 10 VOL. 2210 FILE # 42,235 PART 0 REEL # C-11180	1883

SUBJECT	FILE NAME	DATES
CAPE CROKER-LAND	CAPE CROKER AGENCY - CORRESPONDENCE REGARDING LOT 29, CONCESSION D, AMABEL TOWNSHIP RG 10 VOL. 2210 FILE # 42,267 PART 0 REEL # C-11180	1883
CAPE CROKER-LAND	CAPE CROKER AGENCY - LAND SALES, EAST OF BURY ROAD, EASTNOR AND LINDSAY TOWNSHIPS RG 10 VOL. 2210 FILE # 42,268 PART 0 REEL # C-11180	1883
CAPE CROKER-LAND	CAPE CROKER AGENCY - CORRESPONDENCE REGARDING PATENTS TO MISS SUSAN CLARKE FOR LOTS 14 TO 24, LINDEN STREET, AND LOT 13 TO 23, CARNEY STREET, TOWNPLOT OF BROOKE RG 10 VOL. 2212 FILE # 42,574 PART 0 REEL # C-11181	1883
CAPE CROKER-LAND	CAPE CROKER AGENCY - ASSIGNMENT OF OF LOT 10 CONCESSION 1, SARAWAK RG 10 VOL. 2212 FILE # 42,589 PART 0 REEL # C-11181	1883
CAPE CROKER-LAND	CAPE CROKER AGENCY - APPLICATION TO BUY LOT 53, NORTH OF FRONT STREET WEST, TOWNPLOT OF BURY RG 10 VOL. 2212 FILE # 42,715 PART 0 REEL # C-11181	1883
CAPE CROKER-LAND	CAPE CROKER AGENCY - CORRESPONDENCE REGARDING A PATENT FOR THE EAST 70 ACRES OF LOT 11, CONCESSION D, AMABEL RG 10 VOL. 2212 FILE # 42,777 PART 0 REEL # C-11181	1883
CAPE CROKER-LAND	CAPE CROKER AGENCY - AFFIDAVIT OF NON-PERFORMANCE OF SETTLEMENT DUTIES ON LOT 33, CONCESSION 1, WEST OF BURY ROAD, EASTNOR TOWNSHIP. RG 10 VOL. 2213 FILE # 42,884 PART 0 REEL # C-11181	1883
CAPE CROKER-LAND	CAPE CROKER AGENCY - CORRESPONDENCE REGARDING FLOWER POT ISLAND IN GEORGIAN BAY. RG 10 VOL. 2213 FILE # 42,888 PART 0 REEL # C-11181	1883-1931

SUBJECT	FILE NAME	DATES
CAPE CROKER-LAND	CAPE CROKER AGENCY - CORRESPONDENCE REGARDING PATENT FOR LOT 5, CONCESSION 7, ALBEMARLE TOWNSHIP. RG 10 VOL. 2214 FILE # 43,057 PART 0 REEL # C-11181	1883
CAPE CROKER-LAND	CAPE CROKER AGENCY - CORRESPONDENCE REGARDING PATENTS FOR LOTS 55 AND 56, CONCESSION 1, NORTH OF CENTRE DIAGONAL, AMABEL TOWNSHIP. RG 10 VOL. 2214 FILE # 43,058 PART 0 REEL # C-11181	1883
CAPE CROKER-LAND	CAPE CROKER AGENCY - CORRESPONDENCE REGARDING A PATENT FOR LOT 6, CONCESSION 10, AMABEL TOWNSHIP. RG 10 VOL. 2216 FILE # 43,136 PART 0 REEL # C-11181	1883
CAPE CROKER-LAND	CAPE CROKER AGENCY - CORRESPONDENCE REGARDING THE PROPOSED PURCHASE OF TAMARAC ISLAND IN LAKE HURON RG 10 VOL. 2221 FILE # 43,219 PART 0 REEL # C-11182	1883
CAPE CROKER-LAND	CAPE CROKER AGENCY - CORRESPONDENCE REGARDING AN APPLICATION TO BUY MARSH LAND IN THE TOWNPLOT OF OLIPHANT RG 10 VOL. 2221 FILE # 43,295 PART 0 REEL # C-11182	1883
CAPE CROKER-LAND	CAPE CROKER AGENCY - LAND RETURN FOR MAY, 12 ASSIGNMENTS & 1 AFFIDAVIT OF SETTLEMENT DUTIES RG 10 VOL. 2222 FILE # 43,549 PART 0 REEL # C-11182	1883
CAPE CROKER-LAND	CAPE CROKER AGENCY - AFFIDAVIT OF NON-PERFORMANCE OF SETTLEMENT DUTIES ON LOT 48, HALF MILE STRIP, AMABEL TOWNSHIP RG 10 VOL. 2222 FILE # 43,551 PART 0 REEL # C-11182	1883
CAPE CROKER-LAND	CAPE CROKER AGENCY - CORRESPONDENCE REGARDING CERTAIN LOTS IN KEPPEL TOWNSHIP RG 10 VOL. 2222 FILE # 43,685 PART 0 REEL # C-11182	1883-1884

SUBJECT	FILE NAME	DATES
CAPE CROKER-LAND	CAPE CROKER AGENCY - CORRESPONDENCE REGARDING LOTS 10, CON 2 & 3, EAST OF BURY ROAD, EASTNOR TOWNSHIP RG 10 VOL. 2222 FILE # 43,539 PART 0 REEL # C-11182	1883-1891
CAPE CROKER-LAND	CAPE CROKER AGENCY - REQUEST FOR AN EXTENSION TO PERFORM SETTLEMENT DUTIES ON LOT 35, CON 7, EAST OF BURY ROAD, LINDSAY TOWNSHIP RG 10 VOL. 2227 FILE # 43,999 PART 0 REEL # C-11183	1883
CAPE CROKER-LAND	CAPE CROKER AGENCY - CORRESPONDENCE REGARDING AN APPLICATION TO BUY SMOKE HOUSE ISLAND ON LAKE HURON (SKETCH) RG 10 VOL. 2230 FILE # 44,045 PART 0 REEL # C-11184	1883
CAPE CROKER-LAND	CAPE CROKER AGENCY - CORRESPONDENCE REGARDING THE ASSIGNMENTS OF LOT 20, CON 4 & LOT 12, CON 5, AMABEL TOWNSHIP RG 10 VOL. 2230 FILE # 44,065 PART 0 REEL # C-11184	1883
CAPE CROKER-LAND	CAPE CROKER AGENCY - CORRESPONDENCE REGARDING LOT 52, CON 1, NORTH OF CENTRE DIAGONAL, AMABEL TOWNSHIP RG 10 VOL. 2231 FILE # 44,196 PART 0 REEL # C-11184	1883
CAPE CROKER-LAND	CAPE CROKER AGENCY - CORRESPONDENCE REGARDING A PATENT FOR LOT 12, W. OF BROWN ST., WIARTON RG 10 VOL. 2231 FILE # 44,261 PART 0 REEL # C-11184	1883
CAPE CROKER-LAND	CAPE CROKER AGENCY - CORRESPONDENCE REGARDING LAND ASSIGNMENTS RG 10 VOL. 2231 FILE # 44,260 PART 0 REEL # C-11184	1883-1884
CAPE CROKER-LAND	CAPE CROKER AGENCY - CORRESPONDENCE REGARDING PAYMENT FOR LOT 20, CON 12, AMABEL TOWNSHIP RG 10 VOL. 2231 FILE # 44,431 PART 0 REEL # C-11184	1883-1885

SUBJECT	FILE NAME	DATES
CAPE CROKER-LAND	CAPE CROKER AGENCY - CORRESPONDENCE REGARDING LOT 8, CON 8, KEPPEL TOWNSHIP RG 10 VOL. 2232 FILE # 44,680 PART 0 REEL # C-11184	1883
CAPE CROKER-LAND	CAPE CROKER AGENCY - CORRESPONDENCE REGARDING E 1/2 OF LOT 30, CON 11, ALBEMARLE TOWNSHIP RG 10 VOL. 2232 FILE # 44,687 PART 0 REEL # C-11184	1883
CAPE CROKER-LAND	CAPE CROKER AGENCY - CORRESPONDENCE REGARDING A MORTGAGE AGAINST LOT 38, CON 9, LINDSAY TOWNSHIP RG 10 VOL. 2232 FILE # 44,727 PART 0 REEL # C-11184	1883
CAPE CROKER-LAND	CAPE CROKER AGENCY - CORRESPONDENCE REGARDING A WATERFRONT LOT OPPOSITE GEORGE ST., WIARTON RG 10 VOL. 2232 FILE # 44,728 PART 0 REEL # C-11184	1883
CAPE CROKER-LAND	CAPE CROKER AGENCY - CORRESPONDENCE REGARDING A PATENT FOR LOT 8, CON 8, KEPPEL TOWNSHIP RG 10 VOL. 2233 FILE # 44,750 PART 0 REEL # C-11184	1883
CAPE CROKER-LAND	CAPE CROKER AGENCY - CORRESPONDENCE REGARDING A PATENT FOR LOT 46, CON C, AMABEL TOWNSHIP RG 10 VOL. 2233 FILE # 44,900 PART 0 REEL # C-11184	1883
CAPE CROKER-LAND	CAPE CROKER AGENCY - CORRESPONDENCE REGARDING THE ESTATE OF GEORGE TAYLOR RG 10 VOL. 2233 FILE # 44,945 PART 0 REEL # C-12780R	1883
CAPE CROKER-LAND	CAPE CROKER AGENCY - CORRESPONDENCE REGARDING PATENTS FOR LOTS 35 & 36, CON 8, EAST OF BURY ROAD, LINDSAY TOWNSHIP RG 10 VOL. 2234 FILE # 45,281 PART 0 REEL # C-11185	1883

SUBJECT	FILE NAME	DATES
CAPE CROKER-LAND	CAPE CROKER AGENCY - CORRESPONDENCE REGARDING PATENTS FOR LOTS 178, 180, 182 & 184 MARKET ST., & LOTS 177, 179, 181 & 183 EDWARD ST., BROOKE TOWNPLOT RG 10 VOL. 2234 FILE # 45,425 PART 0 REEL # C-11185	1883
CAPE CROKER-LAND	CAPE CROKER AGENCY - CORRESPONDENCE REGARDING PATENTS FOR LOTS 154, 156 & 158 THOMPSON ST., & LOTS 153,, 155 & 157 MARKET ST., BROOKE TOWNPLOT RG 10 VOL. 2234 FILE # 45,511 PART 0 REEL # C-11185	1883-1888
CAPE CROKER-LAND	CAPE CROKER AGENCY - CORRESPONDENCE REGARDING THE PROPOSED SALE OF VARIOUS ISLANDS IN LAKE HURON (SKETCHES) RG 10 VOL. 2235 FILE # 45,585 PART 1 REEL # C-11185	1883-1901
CAPE CROKER-LAND	CAPE CROKER AGENCY - CORRESPONDENCE REGARDING THE SALE OF ISLANDS IN LAKE HURON RG 10 VOL. 2236 FILE # 45,585 PART 3 REEL # C-11185	1901-1927
CAPE CROKER-LAND	CAPE CROKER AGENCY - CORRESPONDENCE REGARDING THE SALE OF ISLANDS IN LAKE HURON RG 10 VOL. 2236 FILE # 45,585 PART 3A REEL # C-11185	1927-1946
CAPE CROKER-LAND	CAPE CROKER AGENCY - CORRESPONDENCE REGARDING LOT 4, CON 9, EAST OF BURY ROAD, EASTNOR TOWNSHIP RG 10 VOL. 2237 FILE # 45,586 PART 0 REEL # C-11185	1883
CAPE CROKER-LAND	CAPE CROKER AGENCY - APPLICATION TO PURCHASE 100 FEET OF WATER FRONT ON THE EAST SIDE OF BROWN STREET, WIARTON (PLAN) RG 10 VOL. 2237 FILE # 45,602 PART 0 REEL # C-11185	1883

SUBJECT	FILE NAME	DATES
CAPE CROKER-LAND	CAPE CROKER AGENCY - CORRESPONDENCE REGARDING A PATENT FOR LOT 35, CON 6, EAST OF BURY ROAD, LINDSAY TOWNSHIP RG 10 VOL. 2237 FILE # 45,695 PART 0 REEL # C-11185	1883
CAPE CROKER-LAND	CAPE CROKER AGENCY - REQUEST FOR A PATENT TO LOT 19, E OF BROWN ST. & S. OF DIVISION ST. WIARTON RG 10 VOL. 2239 FILE # 45,829 PART 0 REEL # C-11185	1883
CAPE CROKER-LAND	CAPE CROKER AGENCY - CORRESPONDENCE REGARDING LOT 14, CON 5, WEST OF BURY ROAD EASTNOR & LOTS 26 & 27, WEST OF BURY ROAD, LINDSAY RG 10 VOL. 2239 FILE # 46,036 PART 0 REEL # C-11185	1883
CAPE CROKER-LAND	CAPE CROKER AGENCY - CORRESPONDENCE REGARDING A WATER LOT IN WIARTON (SKETCH) RG 10 VOL. 2240 FILE # 46,393 PART 1 REEL # C-11186	1883-1884
CAPE CROKER-LAND	CAPE CROKER AGENCY - CORRESPONDENCE REGARDING ISLANDS ON GEORGIAN BAY RG 10 VOL. 2240 FILE # 46,182 PART 0 REEL # C-11186	1883-1947
CAPE CROKER-LAND	CAPE CROKER AGENCY - CORRESPONDENCE REGARDING A PATENT FOR LOT 192 MARKET ST., BROOKE TOWNPLOT RG 10 VOL. 2241 FILE # 46,504 PART 0 REEL # C-11186	1883
CAPE CROKER-LAND	CAPE CROKER AGENCY - CORRESPONDENCE REGARDING A PATENT FOR LOT 90, RAGLAN ST., BROOKE TOWNPLOT RG 10 VOL. 2241 FILE # 46,531 PART 0 REEL # C-11186	1883
CAPE CROKER-LAND	CAPE CROKER AGENCY - OFFER TO BUY LOT 16, CON 4, EAST OF BURY ROAD, LINDSAY RG 10 VOL. 2241 FILE # 46,707 PART 0 REEL # C-11186	1883

SUBJECT	FILE NAME	DATES
CAPE CROKER-LAND	CAPE CROKER AGENCY - CORRESPONDENCE REGARDING LOT 17, CON 14, KEPPEL TOWNSHIP RG 10 VOL. 2242 FILE # 46,883 PART 0 REEL # C-11186	1883
CAPE CROKER-LAND	CAPE CROKER AGENCY - CORRESPONDENCE REGARDING AN OFFER TO BUY LOT 3, CON 18, KEPPEL TOWNSHIP RG 10 VOL. 2242 FILE # 46,884 PART 0 REEL # C-11186	1883
CAPE CROKER-LAND	CAPE CROKER AGENCY - CORRESPONDENCE REQUESTING PATENTS FOR A WATER FRONT LOT IN WIARTON & LOTS 10 IN CON 2 & 3, EAST OF BURY ROAD, EASTNOR TOWNSHIP RG 10 VOL. 2245 FILE # 47,331 PART 0 REEL # C-11186	1883
CAPE CROKER-LAND	CAPE CROKER AGENCY - CORRESPONDENCE REGARDING A MORTGAGE ON LOTS 7, 8, 9, 10 & 11 CON 7, WEST OF BURY ROAD, LINDSAY RG 10 VOL. 2245 FILE # 47,430 PART 0 REEL # C-11186	1883
CAPE CROKER-LAND	CAPE CROKER AGENCY - CORRESPONDENCE REGARDING A PATENT FOR LOT 48, CON 16, EAST OF BURY ROAD, LINDSAY RG 10 VOL. 2245 FILE # 47,521 PART 0 REEL # C-11187	1883
CAPE CROKER-LAND	CAPE CROKER AGENCY - CORRESPONDENCE REGARDING LOTS 12, 13, 14, CON 5 & LOT 6, WEST OF BURY ROAD, LINDSAY TOWNSHIP RG 10 VOL. 2246 FILE # 47,813 PART 0 REEL # C-11187	1884
CAPE CROKER-LAND	CAPE CROKER AGENCY - CORRESPONDENCE REGARDING A LAND RETURN FOR DECEMBER 1883 RG 10 VOL. 2246 FILE # 47,819 PART 0 REEL # C-11187	1884
CAPE CROKER-LAND	CAPE CROKER AGENCY - CORRESPONDENCE REGARDING PATENTS FOR LOTS IN BROOKE TOWNSHIP RG 10 VOL. 2246 FILE # 47,908 PART 0 REEL # C-11187	1884

SUBJECT	FILE NAME	DATES
CAPE CROKER-LAND	CAPE CROKER AGENCY - CORRESPONDENCE REGARDING LOT 9, CON 2, EAST OF BURY ROAD, EASTNOR TOWNSHIP RG 10 VOL. 2247 FILE # 47,916 PART 0 REEL # C-11187	1884
CAPE CROKER-LAND	CAPE CROKER AGENCY - CORRESPONDENCE REGARDING PATENTS FOR LOTS 9 & 10, W. OF CLAUDE ST., WIARTON RG 10 VOL. 2247 FILE # 48,208 PART 0 REEL # C-11187	1884
CAPE CROKER-LAND	CAPE CROKER AGENCY - APPLICATION FOR WATER FRONTAGE IN THE VILLAGE OF WIARTON RG 10 VOL. 2248 FILE # 48,359 PART 0 REEL # C-11187	1884
CAPE CROKER-LAND	CAPE CROKER AGENCY - APPLICATION TO BUY THE WATER FRONT OF LOT 11, E. OF BERFORD ST & N. OF DIVISION ST. WIARTON RG 10 VOL. 2248 FILE # 48,586 PART 0 REEL # C-11187	1884
CAPE CROKER-LAND	CAPE CROKER AGENCY - CORRESPONDENCE REGARDING A REQUEST FOR PATENTS TO SEVERAL LOTS, IN BROOKE TOWNPLOT IN THE NAME OF ANDREW BUTCHART RG 10 VOL. 2248 FILE # 48,450 PART 0 REEL # C-11187	1884-1885
CAPE CROKER-LAND	CAPE CROKER AGENCY - CORRESPONDENCE REGARDING A PATENT FOR LOT 14, CON 21, KEPPEL TOWNSHIP RG 10 VOL. 2249 FILE # 48,675 PART 0 REEL # C-11187	1884
CAPE CROKER-LAND	CAPE CROKER AGENCY - CORRESPONDENCE REGARDING SEVERAL LOTS IN THE TOWNPLOT OF OLIPHANT RG 10 VOL. 2250 FILE # 48,956 PART 0 REEL # C-11187	1884
CAPE CROKER-LAND	CAPE CROKER AGENCY - REQUEST FOR A LICENCE TO CUT TIMBER OF LOT 2 CON 13, LOT 9, CON 11, LOT 8 CON 10, EAST OF BURY ROAD ST. EDMUNDS RG 10 VOL. 2251 FILE # 49,413 PART 0 REEL # C-11188	1884

SUBJECT	FILE NAME	DATES
CAPE CROKER-LAND	CAPE CROKER AGENCY - CANCELLATION OF SALE OF LOTS 33 & 34 CON 2, EAST OF BURY ROAD, LINDSAY RG 10 VOL. 2251 FILE # 49,455 PART 0 REEL # C-11188	1884
CAPE CROKER-LAND	CAPE CROKER AGENCY - CORRESPONDENCE REGARDING LOT 11, CON 4, EAST OF BURY ROAD, EASTNOR TOWNSHIP RG 10 VOL. 2252 FILE # 49,786 PART 0 REEL # C-11188	1884
CAPE CROKER-LAND	CAPE CROKER AGENCY - CORRESPONDENCE REGARDING LOT 12, CON 5 & LOT 8 CON 4, EAST OF BURY ROAD, ALBEMARLE TOWNSHIP RG 10 VOL. 2252 FILE # 49,806 PART 0 REEL # C-11188	1884
CAPE CROKER-LAND	CAPE CROKER AGENCY - CORRESPONDENCE REGARDING LOT 16 CON 5, & LOTS 8 & 15 CON 6, WEST OF BURY ROAD, LINDSAY RG 10 VOL. 2252 FILE # 49,672 PART 0 REEL # C-11188	1884-1887
CAPE CROKER-LAND	CAPE CROKER AGENCY - CORRESPONDENCE REGARDING SEVERAL LOTS IN THE SAUGEEN PENINSULA, CLAIMED BY DAVID PORTER RG 10 VOL. 2252 FILE # 49,608 PART 0 REEL # C-11188	1884-1888
CAPE CROKER-LAND	CAPE CROKER AGENCY - CORRESPONDENCE REGARDING LOT 6, CON 4, EAST OF BURY ROAD, EASTNOR TOWNSHIP RG 10 VOL. 2252 FILE # 49,795 PART 0 REEL # C-11188	1884-1895
CAPE CROKER-LAND	CAPE CROKER AGENCY - CORRESPONDENCE REGARDING A PATENT FOR LOT 32, CON 22, KEPPEL TOWNSHIP RG 10 VOL. 2253 FILE # 49,904 PART 0 REEL # C-11188	1884
CAPE CROKER-LAND	CAPE CROKER AGENCY - CORRESPONDENCE REGARDING THE CANCELLATION OF THE SALE OF CERTAIN LOTS IN THE SAUGEEN PENINSULA HELD BY A.W. KLEIN RG 10 VOL. 2253 FILE # 49,961 PART 0 REEL # C-11188	1884

SUBJECT	FILE NAME	DATES
CAPE CROKER-LAND	CAPE CROKER AGENCY - CORRESPONDENCE REGARDING LOTS 5 & 6, CON 4, LOT 5, CON 7, WEST OF BURY ROAD, ST. EDMUNDS TOWNSHIP RG 10 VOL. 2253 FILE # 49,989 PART 0 REEL # C-11188	1884
CAPE CROKER-LAND	CAPE CROKER AGENCY - CORRESPONDENCE REGARDING LOT 3, CON 2, WEST OF BURY ROAD & LOT 10, CON 2 EAST OF BURY ROAD, ALBERMARLE TOWNSHIP RG 10 VOL. 2253 FILE # 49,990 PART 0 REEL # C-11188	1884
CAPE CROKER-LAND	CAPE CROKER AGENCY - AFFIDAVIT OF IMPROVEMENTS ON LOTS 17, CON 2 & 3, EASTNOR TOWNSHIP RG 10 VOL. 2253 FILE # 49,999 PART 0 REEL # C-11188	1884
CAPE CROKER-LAND	CAPE CROKER AGENCY - CORRESPONDENCE REGARDING LOT 26, CON 1 EAST OF BURY ROAD, EASTNOR TOWNSHIP RG 10 VOL. 2253 FILE # 50,002 PART 0 REEL # C-11188	1884-1885
CAPE CROKER-LAND	CAPE CROKER AGENCY - CORRESPONDENCE REGARDING LOTS 8 & 11 CON 3, EAST OF BURY ROAD, EASTNOR TOWNSHIP RG 10 VOL. 2253 FILE # 49,996 PART 0 REEL # C-11188	1884-1886
CAPE CROKER-LAND	CAPE CROKER AGENCY - CORRESPONDENCE REGARDING LOTS 9 & 10 CON 1, EAST OF BURY ROAD, EASTNOR TOWNSHIP RG 10 VOL. 2253 FILE # 50,019 PART 0 REEL # C-11188	1884-1887
CAPE CROKER-LAND	CAPE CROKER AGENCY - CORRESPONDENCE REGARDING LOT 42, CON 8 & LOTS 41 & 42, CON 9, EAST OF BURY ROAD, LINDSAY TOWNSHIP RG 10 VOL. 2253 FILE # 50,000 PART 0 REEL # C-11188	1884-1896
CAPE CROKER-LAND	CAPE CROKER AGENCY - CORRESPONDENCE REGARDING THE CANCELLATION OF SALE OF LOT 37, CON 7, EAST OF BURY ROAD, LINDSAY TOWNSHIP RG 10 VOL. 2254 FILE # 50,055 PART 0 REEL # C-11188	1884

SUBJECT	FILE NAME	DATES
CAPE CROKER-LAND	CAPE CROKER AGENCY - CORRESPONDENCE REGARDING THE SETTLEMENT OF LOT 38, CON 6, EAST OF BURY ROAD, LINDSAY TOWNSHIP RG 10 VOL. 2254 FILE # 50,115 PART 0 REEL # C-11188	1884
CAPE CROKER-LAND	CAPE CROKER AGENCY - CORRESPONDENCE REGARDING A PATENT FOR LOT 12, CON 15, KEPPEL TOWNSHIP RG 10 VOL. 2256 FILE # 50,325 PART 0 REEL # C-11188	1884
CAPE CROKER-LAND	CAPE CROKER AGENCY - CORRESPONDENCE REGARDING THE TAX SALE OF LOT 12, CON 6, EAST OF BURY ROAD, EASTNOR TOWNSHIP RG 10 VOL. 2256 FILE # 50,365 PART 0 REEL # C-11188	1884
CAPE CROKER-LAND	CAPE CROKER AGENCY - CORRESPONDENCE REGARDING THE CANCELLATION OF SALE OF SEVERAL LOTS, EAST OF BURY ROAD, LINDSAY TOWNSHIP RG 10 VOL. 2256 FILE # 50,370 PART 0 REEL # C-11188	1884
CAPE CROKER-LAND	CAPE CROKER AGENCY - CORRESPONDENCE REGARDING LOT 38, CON 6, EAST OF BURY ROAD, EASTNOR TOWNSHIP RG 10 VOL. 2256 FILE # 50,371 PART 0 REEL # C-11188	1884
CAPE CROKER-LAND	CAPE CROKER AGENCY - CORRESPONDENCE REGARDING LOT 2, CON 1 & LOT 5, CON 2, EAST OF BURY ROAD, LINDSAY TOWNSHIP RG 10 VOL. 2256 FILE # 50,480 PART 0 REEL # C-11188	1884
CAPE CROKER-LAND	CAPE CROKER AGENCY - CANCELLATION OF SALE OF LOTS 6, 9 & 10 CON 8, EAST OF BURY ROAD, LINDSAY TOWNSHIP & LOT 3, CON 2, WEST OF BURY ROAD, ALBEMARLE TOWNSHIP RG 10 VOL. 2256 FILE # 50,485 PART 0 REEL # C-11188	1884
CAPE CROKER-LAND	CAPE CROKER AGENCY - CORRESPONDENCE REGARDING LOTS 21 & 22, CON 5, LINDSAY TOWNSHIP RG 10 VOL. 2256 FILE # 50,382 PART 0 REEL # C-11188	1884-1885

SUBJECT	FILE NAME	DATES
CAPE CROKER-LAND	CAPE CROKER AGENCY - CORRESPONDENCE REGARDING LOTS 18 & 19, CON 5, LINDSAY TOWNSHIP RG 10 VOL. 2256 FILE # 50,420 PART 0 REEL # C-11188	1884-1885
CAPE CROKER-LAND	CAPE CROKER AGENCY - CORRESPONDENCE RELATIVE TO THE ISSUE OF PATENTS TO ALEXANDER WALKER LOTS NOS. 37, 6TH AND 7TH CONCESSION, TOWNSHIP OF LINDSAY, BRUCE COUNTY RG 10 VOL. 2256 FILE # 50,326 PART 0 REEL # NOT FILMED	1884-1890
CAPE CROKER-LAND	CAPE CROKER AGENCY - CORRESPONDENCE REGARDING LYAL ISLAND IN THE SAUGEEN PENINSULA, LAKE HURON RG 10 VOL. 2256 FILE # 50,369 PART 0 REEL # C-11188	1884-1935
CAPE CROKER-LAND	CAPE CROKER AGENCY - CORRESPONDENCE REGARDING PATENTS FOR LOTS 37, 39 & 41, RAGLAN ST., BROOKE TOWNPLOT RG 10 VOL. 2257 FILE # 50,624 PART 0 REEL # C-11188	1884
CAPE CROKER-LAND	CAPE CROKER AGENCY - APPLICATION TO PURCHASE LOTS 17, 19 & 25, CON 7 & LOTS 37 & 38, CON 4, EAST OF BURY ROAD, ST. EDMUNDS TOWNSHIP RG 10 VOL. 2257 FILE # 50,692 PART 0 REEL # C-11189	1884
CAPE CROKER-LAND	CAPE CROKER AGENCY - CORRESPONDENCE REGARDING LOT 13, CON 1, EAST OF BURY ROAD, LINDSAY TOWNSHIP RG 10 VOL. 2257 FILE # 50,740 PART 0 REEL # C-11189	1884-1887
CAPE CROKER-LAND	CAPE CROKER AGENCY - CORRESPONDENCE REGARDING WHITE CLOUD ISLAND IN GEORGIAN BAY RG 10 VOL. 2257 FILE # 50,802 PART 0 REEL # C-11189	1884-1906
CAPE CROKER-LAND	CAPE CROKER AGENCY - AFFIDAVIT OF SETTLEMENT DUTIES ON LOT 17, CON 2 & 3, EAST OF BURY ROAD, EASTNOR TOWNSHIP RG 10 VOL. 2259 FILE # 52,165 PART 0 REEL # C-11189	1884

SUBJECT	FILE NAME	DATES
CAPE CROKER-LAND	CAPE CROKER AGENCY - CORRESPONDENCE REGARDING A TAX DEED ON LOT 26, CON 1, EAST OF BURY ROAD, ST. EDMUNDS TOWNSHIP RG 10 VOL. 2259 FILE # 52,331 PART 0 REEL # C-11189	1884
CAPE CROKER-LAND	CAPE CROKER AGENCY - CORRESPONDENCE REGARDING LOT 28, CON 5, WEST OF BURY ROAD, LINDSAY TOWNSHIP RG 10 VOL. 2259 FILE # 52,161 PART 0 REEL # C-11189	1884-1886
CAPE CROKER-LAND	CAPE CROKER AGENCY - CORRESPONDENCE REGARDING LOT 4, CON 10, EAST OF BURY ROAD, EASTNOR TOWNSHIP RG 10 VOL. 2259 FILE # 52,474 PART 0 REEL # C-11189	1884-1886
CAPE CROKER-LAND	CAPE CROKER AGENCY - CORRESPONDENCE REGARDING LOT 41, CON 5, & LOTS 39 & 40, CON 7, EAST OF BURY ROAD, LINDSAY RG 10 VOL. 2260 FILE # 52,542 PART 0 REEL # C-11189	1884-1885
CAPE CROKER-LAND	CAPE CROKER AGENCY - CORRESPONDENCE REGARDING SEVERAL LAND SALES, EAST OF BURY ROAD, LINDSAY TOWNSHIP RG 10 VOL. 2260 FILE # 52,634 PART 0 REEL # C-11189	1884-1887
CAPE CROKER-LAND	CAPE CROKER AGENCY - TRANSFER OF OWNERSHIP OF LOT 22, CON 8, EAST OF BURY ROAD, LINDSAY TOWNSHIP RG 10 VOL. 2261 FILE # 52,887 PART 0 REEL # C-11189	1884
CAPE CROKER-LAND	CAPE CROKER AGENCY - CORRESPONDENCE REGARDING LOTS 26 & 27, EAST OF BURY ROAD, LINDSAY TOWNSHIP RG 10 VOL. 2261 FILE # 52,908 PART 0 REEL # C-11189	1884
CAPE CROKER-LAND	CAPE CROKER AGENCY - CORRESPONDENCE REGARDING LOT 4, CON 2, NORTH OF CENTRE DIAGONAL, KEPPEL TOWNSHIP RG 10 VOL. 2261 FILE # 53,054 PART 0 REEL # C-11189	1884

SUBJECT	FILE NAME	DATES
CAPE CROKER-LAND	CAPE CROKER AGENCY - LAND RETURN FOR JUNE, WITH SUBSEQUENT CORRESPONDENCE RG 10 VOL. 2261 FILE # 52,852 PART 0 REEL # C-11189	1884-1887
CAPE CROKER-LAND	CAPE CROKER AGENCY - CORRESPONDENCE REGARDING LAND SALES, ASSIGNMENTS & AFFIDAVITS RG 10 VOL. 2262 FILE # 53,533 PART 0 REEL # C-11190	1884
CAPE CROKER-LAND	CAPE CROKER AGENCY - CORRESPONDENCE REGARDING APPLICATIONS TO PURCHASE LOT 36 CON 7, EAST OF BURY ROAD, LINDSAY TOWNSHIP RG 10 VOL. 2262 FILE # 53,531 PART 0 REEL # C-11190	1884-1885
CAPE CROKER-LAND	CAPE CROKER AGENCY - AFFIDAVITS OF SETTLEMENT DUTIES ON LOTS 37, CON 6 & 7, EAST OF BURY ROAD, LINDSAY TOWNSHIP RG 10 VOL. 2263 FILE # 53,625 PART 0 REEL # C-11190	1884
CAPE CROKER-LAND	CAPE CROKER AGENCY - CORRESPONDENCE REGARDING THE ASSIGNMENT OF LOT 16, E SIDE OF BROWN ST., VILLAGE OF WIARTON RG 10 VOL. 2263 FILE # 53,802 PART 0 REEL # C-11190	1884
CAPE CROKER-LAND	CAPE CROKER AGENCY - CORRESPONDENCE REGARDING PAYMENT ON LOTS 25&26, CON 7, EAST OF BURY ROAD, ST. EDMUNDS TOWNSHIP RG 10 VOL. 2264 FILE # 53,914 PART 0 REEL # C-11190	1884
CAPE CROKER-LAND	CAPE CROKER AGENCY - CORRESPONDENCE REGARDING LOT 26, CON 2, EAST OF BURY ROAD, EASTNOR TOWNSHIP RG 10 VOL. 2264 FILE # 53,913 PART 0 REEL # C-11190	1884-1885
CAPE CROKER-LAND	CAPE CROKER AGENCY - CORRESPONDENCE REGARDING LOT 19, CON 12, EAST OF BURY ROAD, ALBEMARLE TOWNSHIP RG 10 VOL. 2264 FILE # 53,949 PART 0 REEL # C-11190	1884-1885

SUBJECT	FILE NAME	DATES
CAPE CROKER-LAND	CAPE CROKER AGENCY - ASSIGNMENT OF LOT 25, CON 10, KEPPEL TOWNSHIP RG 10 VOL. 2269 FILE # 53,968 PART 0 REEL # C-11191	1884
CAPE CROKER-LAND	CAPE CROKER AGENCY - PETITION FROM THE MUNICIPALITIES OF LINDSAY & ST. EDMUNDS FOR RENUMERATION FOR BACK TAXES LOST ON LAND SALES CANCELLED BY THE DEPARTMENT RG 10 VOL. 2269 FILE # 54,018 PART 0 REEL # C-11191	1884
CAPE CROKER-LAND	CAPE CROKER AGENCY - CORRESPONDENCE REGARDING A PATENT TO MCARTHUR & BRA OF TORONTO, FOR LOT 20, CON 1, SOUTH OF CENTRE DIAGONAL, KEPPEL TOWNSHIP RG 10 VOL. 2270 FILE # 54,084 PART 0 REEL # C-11192	1884
CAPE CROKER-LAND	CAPE CROKER AGENCY - ASSIGNMENT TO RICHARD OTTERWELL OF LOT 10, CON 18, AMABEL TOWNSHIP RG 10 VOL. 2270 FILE # 54,118 PART 0 REEL # C-11192	1884
CAPE CROKER-LAND	CAPE CROKER AGENCY - CORRESPONDENCE REGARDING LOT 35, CON 1, WEST OF BURY ROAD, EASTNOR TOWNSHIP RG 10 VOL. 2270 FILE # 54,022 PART 0 REEL # C-11192	1884-1887
CAPE CROKER-LAND	CAPE CROKER AGENCY - CORRESPONDENCE & AFFIDAVITS REGARDING SEVERAL LOTS IN LINDSAY TOWNSHIP RG 10 VOL. 2270 FILE # 54,030 PART 0 REEL # C-11192	1884-1894
CAPE CROKER-LAND	CAPE CROKER AGENCY - CORRESPONDENCE REGARDING A PAYMENT ON LOT 29, CON 1, WEST OF BURY ROAD, EASTNOR TOWNSHIP RG 10 VOL. 2271 FILE # 54,338 PART 0 REEL # C-11192	1884
CAPE CROKER-LAND	CAPE CROKER AGENCY - CORRESPONDENCE REGARDING LOT 4, CON 3, EAST OF BURY ROAD, EASTNOR TOWNSHIP RG 10 VOL. 2271 FILE # 54,383 PART 0 REEL # C-11192	1884

SUBJECT	FILE NAME	DATES
CAPE CROKER-LAND	CAPE CROKER AGENCY - CORRESPONDENCE REGARDING LOTS 118, 120, 122, 124, 126 & 128, SOUND ST., TOWNPLOT OF BROOKE RG 10 VOL. 2271 FILE # 54,437 PART 0 REEL # C-11192	1884
CAPE CROKER-LAND	CAPE CROKER AGENCY - D.R. DOBIE'S APPLICATION FOR PATENTS TO LOTS 177 & 179, COCK ST., & LOTS 178 & 180 AMELIA ST., BROOKE TOWNPLOT RG 10 VOL. 2271 FILE # 54,490 PART 0 REEL # C-11192	1884
CAPE CROKER-LAND	CAPE CROKER AGENCY - CORRESPONDENCE REGARDING LOTS HELD BY JOHN HOLDSWORTH IN THE TOWNSHIPS OF ST. EDMUNDS, EASTNOR & LINDSAY, SALES OF WHICH HAVE BEEN CANCELLED RG 10 VOL. 2271 FILE # 54,501 PART 0 REEL # C-11192	1884
CAPE CROKER-LAND	CAPE CROKER AGENCY - CORRESPONDENCE REGARDING AN APPLICATION FROM GEORGE WILDE TO PURCHASE LOTS 39 & 40, CON 7, EAST OF BURY ROAD, LINDSAY TOWNSHIP RG 10 VOL. 2271 FILE # 54,503 PART 0 REEL # C-11192	1884
CAPE CROKER-LAND	CAPE CROKER AGENCY - CORRESPONDENCE REGARDING IMPROVEMENTS MADE BY BEARMAN & MCVICARD ON SEVERAL LOTS IN LINDSAY & ST. EDMUNDS TOWNSHIPS RG 10 VOL. 2272 FILE # 54,555 PART 0 REEL # C-11192	1884
CAPE CROKER-LAND	CAPE CROKER AGENCY - CORRESPONDENCE REGARDING IMPROVEMENTS MADE BY THE BARROW BAY LUMBERING COMPANY ON LOT 11, CON 2, LOTS 5 & 6, CON 3, LOT 5, CON 4, & LOT 17, CON 7, EAST OF BURY ROAD, EASTNOR TOWNSHIP RG 10 VOL. 2272 FILE # 54,553 PART 0 REEL # C-11192	1884-1887
CAPE CROKER-LAND	CAPE CROKER AGENCY - SOLOMON SPEARS' APPLICATION TO BUY LOT 46, CON 2, WEST OF BURY ROAD, ST. EDMUNDS TOWNSHIP RG 10 VOL. 2273 FILE # 54,628 PART 0 REEL # C-11193	1884

SUBJECT	FILE NAME	DATES
CAPE CROKER-LAND	CAPE CROKER AGENCY - CORRESPONDENCE REGARDING THE SALE, TO ROBERT WILSON, OF LOTS 7, 8 & 9, CON 6, EAST OF BURY ROAD, LINDSAY TOWNSHIP RG 10 VOL. 2273 FILE # 54,643 PART 0 REEL # C-11193	1884
CAPE CROKER-LAND	CAPE CROKER AGENCY - CORRESPONDENCE REGARDING LOTS OWNED BY W.F. FAWCETT IN CON 1, 2, 3 & 4, ALBEMARLE TOWNSHIP RG 10 VOL. 2273 FILE # 54,718 PART 0 REEL # C-11193	1884
CAPE CROKER-LAND	CAPE CROKER AGENCY - CORRESPONDENCE REGARDING WILLIAM LATTEN'S PURCHASE OF LOT 41, CON 5, EAST OF BURY ROAD, EASTNOR TOWNSHIP RG 10 VOL. 2273 FILE # 54,634 PART 0 REEL # C-11193	1884-1885
CAPE CROKER-LAND	CAPE CROKER AGENCY - LETTER APPLYING FOR A PATENT, FOR GEORGE PRINGLE, TO LOT 5, CON 6, KEPPEL TOWNSHIP RG 10 VOL. 2274 FILE # 54,785 PART 0 REEL # C-11193	1884
CAPE CROKER-LAND	CAPE CROKER AGENCY - CORRESPONDENCE REGARDING SETTLEMENT DUTIES TO BE PERFORMED BY GEORGE DUNN ON LOT 7, CON 3, EAST OF BURY ROAD, EASTNOR TOWNSHIP RG 10 VOL. 2274 FILE # 54,877 PART 0 REEL # C-11193	1884
CAPE CROKER-LAND	CAPE CROKER AGENCY - CORRESPONDENCE REGARDING NORMAN SMITH'S APPLICATION FOR LOT 19, CON 3, EAST OF BURY ROAD, LINDSAY TOWNSHIP RG 10 VOL. 2274 FILE # 54,887 PART 0 REEL # C-11193	1884
CAPE CROKER-LAND	CAPE CROKER AGENCY - CORRESPONDENCE REGARDING LOT 16, CON 3, EAST OF BURY ROAD, LINDSAY TOWNSHIP, SALE OF WHICH HAS BEEN CANCELLED RG 10 VOL. 2274 FILE # 55,002 PART 0 REEL # C-11193	1884
CAPE CROKER-LAND	CAPE CROKER AGENCY - CORRESPONDENCE REGARDING LOT 15, CON 3, EAST OF BURY ROAD, LINDSAY TOWNSHIP, SALE OF WHICH HAS BEEN CANCELLED RG 10 VOL. 2274 FILE # 55,003 PART 0 REEL # C-11193	1884

SUBJECT	FILE NAME	DATES
CAPE CROKER-LAND	CAPE CROKER AGENCY - CORRESPONDENCE REGARDING LOT 11, CON 1, WEST OF BURY ROAD, LINDSAY TOWNSHIP, SALE OF WHICH HAD BEEN CANCELLED RG 10 VOL. 2274 FILE # 55,004 PART 0 REEL # C-11193	1884
CAPE CROKER-LAND	CAPE CROKER AGENCY - CORRESPONDENCE REGARDING THE ALLEGED WAIVING OF SETTLEMENT DUTIES ON LOTS 17, 18 & 19 IN CON 2 & 3 & LOT 16 CON 4, WEST OF BURY ROAD, LINDSAY TOWNSHIP RG 10 VOL. 2274 FILE # 55,010 PART 0 REEL # C-11193	1884
CAPE CROKER-LAND	CAPE CROKER AGENCY - CORRESPONDENCE REGARDING LOT 14, CON 4, EAST OF BURY ROAD, EASTNOR TOWNSHIP, SALE OF WHICH HAS BEEN CANCELLED RG 10 VOL. 2274 FILE # 55,042 PART 0 REEL # C-11193	1884
CAPE CROKER-LAND	CAPE CROKER AGENCY - CORRESPONDENCE REGARDING LOT 3, CON 4, EAST OF BURY ROAD, EASTNOR TOWNSHIP, SALE OF WHICH HAS BEEN CANCELLED RG 10 VOL. 2274 FILE # 55,043 PART 0 REEL # C-11193	1884
CAPE CROKER-LAND	CAPE CROKER AGENCY - CORRESPONDENCE REGARDING LOT 18, CON 4, WEST OF BURY ROAD, LINDSAY TOWNSHIP, PURCHASED BY JAMES LOWRY RG 10 VOL. 2274 FILE # 55,045 PART 0 REEL # C-11193	1884
CAPE CROKER-LAND	CAPE CROKER AGENCY - CORRESPONDENCE REGARDING LOT 13, CON 8, EAST OF BURY ROAD, LINDSAY TOWNSHIP, SALE OF WHICH HAS BEEN CANCELLED RG 10 VOL. 2274 FILE # 55,060 PART 0 REEL # C-11193	1884
CAPE CROKER-LAND	CAPE CROKER AGENCY - CORRESPONDENCE REGARDING ATTEMPTS TO OBTAIN A REVOCATION OF CANCELLATION OF SALE OF LOTS 11 & 12, CON 6, EAST OF BURY ROAD, LINDSAY TOWNSHIP RG 10 VOL. 2274 FILE # 54,886 PART 0 REEL # C-11193	1884-1885

SUBJECT	FILE NAME	DATES
CAPE CROKER-LAND	CAPE CROKER AGENCY - CORRESPONDENCE REGARDING A PATENT TO ABSALOM S. ALLAN, FOR LOT 45, CON 1, WEST OF BURY ROAD, EDMUNDS TOWNSHIP RG 10 VOL. 2274 FILE # 55,044 PART 0 REEL # C-11193	1884-1887
CAPE CROKER-LAND	CAPE CROKER AGENCY - CORRESPONDENCE REGARDING THE SALE OF VARIOUS LOTS IN THE TOWNSHIP OF ALBEMARLE RG 10 VOL. 2274 FILE # 55,054 PART 0 REEL # C-11193	1884-1888
CAPE CROKER-LAND	CAPE CROKER AGENCY - CORRESPONDENCE REGARDING LOTS 26 & 27, CON 4, EAST OF BURY ROAD, LINDSAY TOWNSHIP, OWNED BY JOHN MACDONALD TUPPER RG 10 VOL. 2275 FILE # 55,061 PART 0 REEL # C-11193	1884
CAPE CROKER-LAND	CAPE CROKER AGENCY - APPLICATION FOR PATENT BY MR. GEORGE CURRIE FOR LOT 50, CON 2, WEST OF BURY ROAD, ST. EDMUNDS TOWNSHIP RG 10 VOL. 2275 FILE # 55,062 PART 0 REEL # C-11193	1884
CAPE CROKER-LAND	CAPE CROKER AGENCY - CORRESPONDENCE REGARDING PATENTS TO WILLIAM FINDLAY & JOHN SMITH FINDLAY FOR LOTS 25, 27, 29, 31, 33 & 35 RAGLAN ST., BROOKE TOWNPLOT RG 10 VOL. 2275 FILE # 55,065 PART 0 REEL # C-11193	1884
CAPE CROKER-LAND	CAPE CROKER AGENCY - CORRESPONDENCE REGARDING A PROPOSED PATENT TO MR. ALEXANDER HAY FOR LOTS 47 & 48 CON 3, WEST OF BURY ROAD, ST. EDMUNDS TOWNSHIP RG 10 VOL. 2275 FILE # 55,085 PART 0 REEL # C-11193	1884
CAPE CROKER-LAND	CAPE CROKER AGENCY - CORRESPONDENCE REGARDING LOT 48, CON 2, WEST OF BURY ROAD, ST. EDMUNDS TOWNSHIP, OWNED BY MR. CHARLES HOPKINS RG 10 VOL. 2275 FILE # 55,086 PART 0 REEL # C-11193	1884

SUBJECT	FILE NAME	DATES
CAPE CROKER-LAND	CAPE CROKER AGENCY - CORRESPONDENCE REGARDING THE CANCELLATIONS OF SALE, TO REVEREND GEORGE DUNKLEY, OF LOT 46 CON 2 & LOT 43, CON 1, WEST OF BURY ROAD, ST. EDMUNDS TOWNSHIP RG 10 VOL. 2275 FILE # 55,087 PART 0 REEL # C-11193	1884
CAPE CROKER-LAND	CAPE CROKER AGENCY - CORRESPONDENCE REGARDING THE CANCELLATIONS OF SALE, TO J.H. WISHER OF LOT 7, CON 12, EAST OF BURY ROAD ALBEMARLE, AND OF LOT 4, CON 1, WEST OF BURY ROAD, LINDSAY TOWNSHIP RG 10 VOL. 2275 FILE # 55,089 PART 0 REEL # C-11193	1884
CAPE CROKER-LAND	CAPE CROKER AGENCY - CORRESPONDENCE APPEALING THE CANCELLATION OF SALE, TO MR. ROBERT LAMONT, OF LOT 8, CON 2, EAST OF BURY ROAD, EASTNOR TOWNSHIP RG 10 VOL. 2275 FILE # 55,117 PART 0 REEL # C-11193	1884
CAPE CROKER-LAND	CAPE CROKER AGENCY - CORRESPONDENCE REGARDING THE REVOCATION OF THE CANCELLATION OF SALE, TO MR. WILLIAM VICKERS, OF LOT 13, CON 6, & LOT 10, CON 7, EAST OF BURY ROAD, EASTNOR TOWNSHIP RG 10 VOL. 2275 FILE # 55,120 PART 0 REEL # C-11193	1884
CAPE CROKER-LAND	CAPE CROKER AGENCY - LETTER REGARDING AN APPLICATION FOR PATENTS BY MR. HENRY EDWARD HANSON FOR LOTS 6 & 7, CON 4, & LOT 6, CON 5 EAST OF BURY BURY ROAD, LINDSAY TOWNSHIP RG 10 VOL. 2275 FILE # 55,183 PART 0 REEL # C-11193	1884
CAPE CROKER-LAND	CAPE CROKER AGENCY - CORRESPONDENCE REGARDING THE CONDITIONS REVOCATION OF SALE TO MR. ALEXANDER MARKS, OF LOT 49, CON 3, WEST OF BURY ROAD, ST. EDMUNDS TOWNSHIP RG 10 VOL. 2275 FILE # 55,184 PART 0 REEL # C-11193	1884
CAPE CROKER-LAND	CAPE CROKER AGENCY - CORRESPONDENCE REGARDING THE CANCELLATION OF SALE OF LOT 8, CON 4 & LOTS 7 & 8, CON 5, EAST OF BURY ROAD, LINDSAY TOWNSHIP RG 10 VOL. 2275 FILE # 55,186 PART 0 REEL # C-11193	1884

SUBJECT	FILE NAME	DATES
CAPE CROKER-LAND	CAPE CROKER AGENCY - CORRESPONDENCE REGARDING THE REVOCATION OF THE CANCELLATION OF SALE, TO DR. HIRAM WIGLE, OF LOT 8, CON 4 & LOT 12, CON 5, EAST OF BURY ROAD, ALBEMARLE, AS WELL AS LOT 7, CON 5, WEST OF BURY ROAD, LINDSAY TOWNSHIP RG 10 VOL. 2275 FILE # 55,158 PART 0 REEL # C-11193	1884-1888
CAPE CROKER-LAND	CAPE CROKER AGENCY - CORRESPONDENCE REGARDING CONDITIONAL REVOCATION OF CANCELLATION OF SALE, TO MR. JAMES MAITLAND, OF LOT 46, CON 2, EAST OF BURY ROAD, ST. EDMUNDS TOWNSHIP RG 10 VOL. 2276 FILE # 55,222 PART 0 REEL # C-11193	1884
CAPE CROKER-LAND	CAPE CROKER AGENCY - CORRESPONDENCE REGARDING LOT 7, CON 1, & LOT 20, CON 6, EAST OF BURY ROAD, EASTNOR TOWNSHIP RG 10 VOL. 2276 FILE # 55,273 PART 0 REEL # C-11193	1884
CAPE CROKER-LAND	CAPE CROKER AGENCY - CORRESPONDENCE REGARDING THE REVOCATION OF THE CANCELLATION OF SALE TO MR. ELI WAXDER, OF LOT 14, CON 1, EAST OF BURY ROAD, EASTNOR TOWNSHIP RG 10 VOL. 2276 FILE # 55,330 PART 0 REEL # C-11193	1884
CAPE CROKER-LAND	CAPE CROKER AGENCY - CORRESPONDENCE REGARDING THE CONDITIONAL REVOCATION OF THE CANCELLATION OF SALE, TO MR. SIMPSON HEPBURN, OF LOT 2, CON 1, & LOT 5, CON 2, EAST OF BURY ROAD, ALBERMARLE TOWNSHIP RG 10 VOL. 2276 FILE # 55,307 PART 0 REEL # C-11193	1884-1885
CAPE CROKER-LAND	CAPE CROKER AGENCY - CORRESPONDENCE REGARDING THE CANCELLATION OF SALE OF LOT 4, CON 1, EAST OF BURY ROAD, EASTNOR TOWNSHIP RG 10 VOL. 2276 FILE # 55,329 PART 0 REEL # C-11193	1884-1886
CAPE CROKER-LAND	CAPE CROKER AGENCY - CORRESPONDENCE REGARDING LOT 1, CON 1, EAST OF BURY ROAD, LINDSAY, WHICH WAS EVENTUALLY SOLD TO MR. RODERICK MACDONALD RG 10 VOL. 2276 FILE # 55,298 PART 0 REEL # C-11193	1884-1887

SUBJECT	FILE NAME	DATES
CAPE CROKER-LAND	CAPE CROKER AGENCY - CORRESPONDENCE REGARDING A CONDITIONAL REVOCATION OF CANCELLATION OF SALE TO MR. ISAAC ALDERTON (OR ALDERSON), OF LOT 12, CON 1, EAST OF BURY ROAD, EASTNOR TOWNSHIP RG 10 VOL. 2276 FILE # 55,271 PART 0 REEL # C-11193	1884-1888
CAPE CROKER-LAND	CAPE CROKER AGENCY - CORRESPONDENCE REGARDING CANCELLATION OF SALE OF LOT 9, CON 1, EAST OF BURY ROAD, EASTNOR TOWNSHIP RG 10 VOL. 2277 FILE # 55,366 PART 0 REEL # C-11193	1884
CAPE CROKER-LAND	CAPE CROKER AGENCY - CORRESPONDENCE REGARDING THE CONDITIONAL REVOCATION OF CANCELLATION OF SALE, TO MR. MURDOCK MCDONALD, OF LOT 15, CON 2, EAST OF BURY ROAD, LINDSAY TOWNSHIP RG 10 VOL. 2278 FILE # 55,450 PART 0 REEL # C-11193	1884
CAPE CROKER-LAND	CAPE CROKER AGENCY - CORRESPONDENCE REGARDING LOT 51, CON 3, WEST OF BURY ROAD, ST. EDMUNDS TOWNSHIP RG 10 VOL. 2278 FILE # 55,453 PART 0 REEL # C-11193	1884
CAPE CROKER-LAND	CAPE CROKER AGENCY - CORRESPONDENCE REGARDING CANCELLATION OF SALE, TO MR. CHARLES DUNHAM, OF LOT 41, CON 10, EAST OF BURY ROAD, LINDSAY TOWNSHIP RG 10 VOL. 2278 FILE # 55,454 PART 0 REEL # C-11193	1884
CAPE CROKER-LAND	CAPE CROKER AGENCY - LAND RETURN FOR OCTOBER RG 10 VOL. 2278 FILE # 55,763 PART 0 REEL # C-11193	1884
CAPE CROKER-LAND	CAPE CROKER AGENCY - CORRESPONDENCE REGARDING LOT 31, CON 2, LOTS 41 & 43, CON 6, & LOTS 12 & 13, CON 13 IN THE NAME OF ROBERT WATT & LOT 40 CON 6, IN THE NAME OF REUBEN NEELSON, EAST OF BURY ROAD, EASTNOR TOWNSHIP RG 10 VOL. 2278 FILE # 55,426 PART 0 REEL # C-11193	1884-1887

SUBJECT	FILE NAME	DATES
CAPE CROKER-LAND	CAPE CROKER AGENCY - CORRESPONDENCE REGARDING LOT 11, CON 3, LOT 18, CON 4 & LOT 20, CON 5, WEST OF BURY ROAD, ALBEMARLE TOWNSHIP RG 10 VOL. 2278 FILE # 55,444 PART 0 REEL # C-11193	1884-1887
CAPE CROKER-LAND	CAPE CROKER AGENCY - CORRESPONDENCE REGARDING LOT 15, CON 21, KEPPEL TOWNSHIP, EVENTUALLY SOLD TO MR. CHARLES RECKIN RG 10 VOL. 2278 FILE # 55,451 PART 0 REEL # C-11193	1884-1893
CAPE CROKER-LAND	CAPE CROKER AGENCY - CORRESPONDENCE REGARDING THE CONDITIONAL REVOCATION OF CANCELLATION OF SALE TO MRS. MARY ELLEN HAYES, OF LOT 21 CON 1, EAST OF BURY ROAD, EASTNOR TOWNSHIP RG 10 VOL. 2279 FILE # 55,878 PART 0 REEL # C-11193	1884
CAPE CROKER-LAND	CAPE CROKER AGENCY - CORRESPONDENCE REGARDING THE CANCELLATION OF SALE OF LOT 7, CON 24, AMABEL TOWNSHIP RG 10 VOL. 2279 FILE # 55,883 PART 0 REEL # C-11193	1884
CAPE CROKER-LAND	CAPE CROKER AGENCY - APPLICATION FOR PATENTS TO LOTS 7, 8 & 9, CON 2, EAST OF BURY ROAD, ALBEMARLE TOWNSHIP, BY MR. HIRAM PARKER RG 10 VOL. 2279 FILE # 55,884 PART 0 REEL # C-11193	1884
CAPE CROKER-LAND	CAPE CROKER AGENCY - CORRESPONDENCE REGARDING LOT 25 CON 9, KEPPEL TOWNSHIP, OWNED BY ABRAHAM SCHICK & WILLED TO HIS MOTHER HANNAH SCHICK RG 10 VOL. 2279 FILE # 55,863 PART 0 REEL # C-12781R	1884-1885
CAPE CROKER-LAND	CAPE CROKER AGENCY - LAND RETURN FOR NOVEMBER; SUBSEQUENT CORRESPONDENCE RG 10 VOL. 2280 FILE # 56,087 PART 0 REEL # C-11194	1884-1885

SUBJECT	FILE NAME	DATES
CAPE CROKER-LAND	CAPE CROKER AGENCY - CORRESPONDENCE APPEALING CANCELLATIONS OF SALE TO A. MARTINDALE OF LOT 43, CON 11, TO W. WICKHAM OF LOT 44, CON 11, TO H. WICKHAM OF LOT 45, CON 11, ALL EAST OF BURY ROAD, LINDSAY TOWNSHIP RG 10 VOL. 2280 FILE # 56,114 PART 0 REEL # C-11194	1884-1885
CAPE CROKER-LAND	CAPE CROKER AGENCY - SEVERAL APPLICATIONS FOR PATENTS TO LOTS ON WHICH SETTLEMENT DUTIES HAVE BEEN PERFORMED RG 10 VOL. 2280 FILE # 56,094 PART 0 REEL # C-11194	1884-1889
CAPE CROKER-LAND	CAPE CROKER AGENCY - APPLICATION FOR PATENT, FOR LEONARD LAMBKIN, TO LOT 16, CON 13, KEPPEL TOWNSHIP RG 10 VOL. 2281 FILE # 56,194 PART 0 REEL # C-11194	1884-1885
CAPE CROKER-LAND	CAPE CROKER AGENCY - CORRESPONDENCE REGARDING LOT 34, CON 5 EAST OF BURY ROAD, LINDSAY TOWNSHIP, WHICH IS IN THE NAME OF MR. WILLIAM ROBERTSON RG 10 VOL. 2281 FILE # 56,237 PART 0 REEL # C-11194	1884-1885
CAPE CROKER-LAND	CAPE CROKER AGENCY - CORRESPONDENCE REGARDING THE CONDITIONAL REVOCATION OF THE CANCELLATION OF SALE TO MR. THOMAS FENTON, OF LOTS 5 & 6, CON 4 & LOT 6, CON 5, WEST OF BURY ROAD, ST. EDMONDS TOWNSHIP RG 10 VOL. 2281 FILE # 56,293 PART 0 REEL # C-11194	1884-1885
CAPE CROKER-LAND	CAPE CROKER AGENCY - CORRESPONDENCE REGARDING ROBERT B. MILLER'S REQUEST THAT SETTLEMENT DUTIES BE WAIVED ON LOT 41, CON 2, SOUTH OF CENTRE DIAGONAL, KEPPEL TOWNSHIP RG 10 VOL. 2281 FILE # 56,343 PART 0 REEL # C-11194	1884-1885
CAPE CROKER-LAND	CAPE CROKER AGENCY - CORRESPONDENCE REGARDING SEVERAL LOTS, WEST OF BURY ROAD, IN ALBEMARLE TOWNSHIP RG 10 VOL. 2281 FILE # 56,115 PART 0 REEL # C-11194	1884-1887

SUBJECT	FILE NAME	DATES
CAPE CROKER-LAND	CAPE CROKER AGENCY - CORRESPONDENCE; LONG LISTS OF LAND SALES & CANCELLATION OF SALES OF LOTS IN THE TOWNSHIPS OF KEPPEL & AMABEL RG 10 VOL. 2281 FILE # 56,161 PART 0 REEL # C-11194	1884-1893
CAPE CROKER-LAND	CAPE CROKER AGENCY - CORRESPONDENCE REGARDING LOT 10, CON 1, WEST OF BURY ROAD, EASTNOR TOWNSHIP RG 10 VOL. 2282 FILE # 56,434 PART 0 REEL # C-11194	1884
CAPE CROKER-LAND	CAPE CROKER AGENCY - CORRESPONDENCE REGARDING LOT 20, CON 3, WEST OF BURY ROAD, ALBEMARLE TOWNSHIP, WHICH STANDS IN THE NAME OF NEIL MCPHEE BUT IS CLAIMED BY GEORGE ENOCH SMITH RG 10 VOL. 2282 FILE # 56,591 PART 0 REEL # C-11194	1884-1885
CAPE CROKER-LAND	CAPE CROKER AGENCY - CORRESPONDENCE REGARDING AN APPLICATION FOR PATENT, FOR ROBERT MILLAR, A LUNATIC, TO LOT 2, CON 4, KEPPEL TOWNSHIP RG 10 VOL. 2283 FILE # 56,793 PART 0 REEL # C-11194	1885
CAPE CROKER-LAND	CAPE CROKER AGENCY - CORRESPONDENCE REGARDING ENQUIRY ABOUT LOTS 2 & 3 IN RANGE 4, WIARTON RG 10 VOL. 2283 FILE # 56,807 PART 0 REEL # C-11194	1885
CAPE CROKER-LAND	CAPE CROKER AGENCY - LIST OF 17 ASSIGNMENTS; CORRESPONDENCE REGARDING LOT 21, CON 3, EAST OF BURY ROAD, EASTNOR TOWNSHIP RG 10 VOL. 2283 FILE # 56,725 PART 0 REEL # C-11194	1885-1891
CAPE CROKER-LAND	CAPE CROKER AGENCY - REQUEST FOR INFORMATION ON LOT 26, CON 25, KEPPEL TOWNSHIP RG 10 VOL. 2284 FILE # 57,074 PART 0 REEL # C-11194	1885
CAPE CROKER-LAND	CAPE CROKER AGENCY - CORRESPONDENCE REGARDING THE NON-PERFORMANCE OF SETTLEMENT DUTIES ON LOTS 25, 26 & 27, CON C, AMABEL TOWNSHIP RG 10 VOL. 2288 FILE # 57,297 PART 0 REEL # C-11195	1885

SUBJECT	FILE NAME	DATES
CAPE CROKER-LAND	CAPE CROKER AGENCY - CORRESPONDENCE REGARDING MR. F.W. LATTEN'S APPLICATION FOR A SETTLER'S LICENCE TO CUT TIMBER ON LOT 4, CON 5, EAST OF BURY ROAD, EASTNOR TOWNSHIP RG 10 VOL. 2288 FILE # 57,316 PART 0 REEL # C-11195	1885
CAPE CROKER-LAND	CAPE CROKER AGENCY - LIST OF 13 ASSIGNMENTS FOR JANUARY RG 10 VOL. 2289 FILE # 57,422 PART 0 REEL # C-11195	1885
CAPE CROKER-LAND	CAPE CROKER AGENCY - LETTER MAKING ADJUSTMENTS IN LAND RETURNS RG 10 VOL. 2289 FILE # 57,423 PART 0 REEL # C-11195	1885
CAPE CROKER-LAND	CAPE CROKER AGENCY - APPLICATION TO GIVE PATENTS 1) TO WILLIAM WYBORN FOR LOT 15, CON 23, KEPPEL; TO MARK MEAKINS FOR LOT 3, CON 3, EAST OF BURY ROAD, LINDSAY TOWNSHIP 3) TO WILLIAM WILLIAMSON FOR LOT 6, CON 6, AMABEL TOWNSHIP RG 10 VOL. 2289 FILE # 57,425 PART 0 REEL # C-11195	1885
CAPE CROKER-LAND	CAPE CROKER AGENCY - CORRESPONDENCE REGARDING AN APPLICATION FOR A SETTLERS LICENCE TO CUT TIMBER, BY DAVID JOHN MALLARD, ON LOT 16, CON 24, KEPPEL TOWNSHIP RG 10 VOL. 2289 FILE # 57,475 PART 0 REEL # C-11195	1885
CAPE CROKER-LAND	CAPE CROKER AGENCY - CORRESPONDENCE REGARDING JOHN CORNETT'S APPLICATION TO PURCHASE LOT 42, CON 11, EAST OF BURY ROAD, LINDSAY TOWNSHIP RG 10 VOL. 2289 FILE # 57,476 PART 0 REEL # C-11196	1885
CAPE CROKER-LAND	CAPE CROKER AGENCY - CORRESPONDENCE REGARDING APPLICATIONS FROM JOSEPH WAUGH & FRANCIS WAUGH FOR A SETTLER'S LICENCE TO CUT TIMBER ON LOT 3, CON 4 & LOT 12, CON 8, RESPECTIVELY, EAST OF BURY ROAD, EASTNOR TOWNSHIP RG 10 VOL. 2289 FILE # 57,477 PART 0 REEL # C-11196	1885

SUBJECT	FILE NAME	DATES
CAPE CROKER-LAND	CAPE CROKER AGENCY - CORRESPONDENCE REGARDING WILLIAM KILIP'S APPLICATION TO BUY LOT 42, CON 6, EAST OF BURY ROAD, LINDSAY TOWNSHIP RG 10 VOL. 2289 FILE # 57,554 PART 0 REEL # C-11196	1885
CAPE CROKER-LAND	CAPE CROKER AGENCY - CORRESPONDENCE REGARDING LOTS 34 & 35, CON 1, LOTS 13, 17, 18, 19 & 21, CON 2, & LOT 13, CON 3, EAST OF BURY ROAD, LINDSAY TOWNSHIP RG 10 VOL. 2289 FILE # 57,595 PART 0 REEL # C-11196	1885-1893
CAPE CROKER-LAND	CAPE CROKER AGENCY - APPLICATION FROM THE PURCHASERS OF LOT 6, CON 6, ALBEMARLE TOWNSHIP AND LOT 48, CON 1, SOUTH OF CENTRE DIAGONAL AMABEL TOWNSHIP FOR A LICENSE TO CUT TIMBER ON THEIR RESPECTIVE LOTS RG 10 VOL. 2290 FILE # 57,696 PART 0 REEL # C-11196	1885
CAPE CROKER-LAND	CAPE CROKER AGENCY - CORRESPONDENCE REGARDING M.D. DAVITT'S APPLICATION FOR A LICENCE TO CUT TIMBER ON LOT 15, CON 14, KEPPEL TOWNSHIP RG 10 VOL. 2290 FILE # 57,698 PART 0 REEL # C-11196	1885
CAPE CROKER-LAND	CAPE CROKER AGENCY - APPLICATION FOR PATENT, FOR JAMES SIMS, TO LOT 13, CON 18, KEPPEL TOWNSHIP RG 10 VOL. 2290 FILE # 57,718 PART 0 REEL # C-11196	1885
CAPE CROKER-LAND	CAPE CROKER AGENCY - CORRESPONDENCE REGARDING AN APPLICATION, BY JAMES W. ASHDOWN, FOR A LICENCE TO CUT TIMBER OFF THE N 1/2 OF LOT 24, CON 7, EAST OF BURY ROAD, ALBEMARLE TOWNSHIP RG 10 VOL. 2290 FILE # 57,726 PART 0 REEL # C-11196	1885
CAPE CROKER-LAND	CAPE CROKER AGENCY - CORRESPONDENCE REGARDING APPLICATIONS FROM JAMES HEPBURN & JOHN COUSH TO CUT & REMOVE TIMBER FROM LOT 6, CON 2 &LOT 13, CON 5, RESPECTIVELY EAST OF BURY ROAD, ALBEMARLE TOWNSHIP RG 10 VOL. 2290 FILE # 57,731 PART 0 REEL # C-11196	1885

SUBJECT	FILE NAME	DATES
CAPE CROKER-LAND	CAPE CROKER AGENCY - CURRAN GRIER'S CLAIM TO A REDUCTION IN PRICE BECAUSE OF THE ROCKY NATURE OF SOME OF HIS LAND, LOT 4, RANGE 2 & LOT 2, RANGE 5, WIARTON RG 10 VOL. 2290 FILE # 57,826 PART 0 REEL # C-11196	1885
CAPE CROKER-LAND	CAPE CROKER AGENCY - CORRESPONDENCE REGARDING JOHN H. TYDALL'S APPLICATION TO BUY LOT 26, CON 1, EAST OF BURY ROAD, EASTNOR TOWNSHIP RG 10 VOL. 2290 FILE # 57,846 PART 0 REEL # C-11196	1885
CAPE CROKER-LAND	CAPE CROKER AGENCY - CORRESPONDENCE REGARDING JOHN WHITMAN'S APPLICATION FOR A LICENCE TO CUT & REMOVE TIMBER OFF LOT 15, CON 10, EAST OF BURY ROAD, ALBEMARLE TOWNSHIP RG 10 VOL. 2290 FILE # 57,914 PART 0 REEL # C-11196	1885
CAPE CROKER-LAND	CAPE CROKER AGENCY - CORRESPONDENCE REGARDING MR. WILLIAM WOTHERSPOON'S APPLICATION TO BUY LOT 21, CON 4, WEST OF BURY ROAD, LINDSAY TOWNSHIP RG 10 VOL. 2290 FILE # 57,915 PART 0 REEL # C-11196	1885
CAPE CROKER-LAND	CAPE CROKER AGENCY - CORRESPONDENCE REGARDING LOT 20, CON 6, EAST OF BURY ROAD, EASTNOR TOWNSHIP RG 10 VOL. 2290 FILE # 57,839 PART 0 REEL # C-11196	1885-1888
CAPE CROKER-LAND	CAPE CROKER AGENCY - CORRESPONDENCE REGARDING LOT 3, CON 3, WEST OF BURY ROAD, ALBEMARLE TOWNSHIP RG 10 VOL. 2290 FILE # 57,849 PART 0 REEL # C-11196	1885-1895
CAPE CROKER-LAND	CAPE CROKER AGENCY - CORRESPONDENCE REGARDING R.L. ALDERSON'S APPLICATION TO BUY LOT 16, CON 3, WEST OF BURY ROAD, ALBEMARLE TOWNSHIP RG 10 VOL. 2291 FILE # 57,932 PART 0 REEL # C-11196	1885

SUBJECT	FILE NAME	DATES
CAPE CROKER-LAND	CAPE CROKER AGENCY - REQUEST FOR INFORMATION REGARDING LOT 27, CON 10, KEPPEL TOWNSHIP RG 10 VOL. 2291 FILE # 57,935 PART 0 REEL # C-11196	1885
CAPE CROKER-LAND	CAPE CROKER AGENCY - CORRESPONDENCE REGARDING CHARLES WHITE'S APPLICATION TO CUT & REMOVE TIMBER OFF LOT 25, CON 1, NORTH OF CENTRE DIAGONAL KEPPEL TOWNSHIP RG 10 VOL. 2291 FILE # 57,978 PART 0 REEL # C-11196	1885
CAPE CROKER-LAND	CAPE CROKER AGENCY - CORRESPONDENCE REGARDING MARY ANN GOTT'S APPLICATION FOR A LICENCE TO CUT & REMOVE TIMBER OFF LOT 2, CON 2, WEST OF BURY ROAD, ALBEMARLE TOWNSHIP RG 10 VOL. 2291 FILE # 57,979 PART 0 REEL # C-11196	1885
CAPE CROKER-LAND	CAPE CROKER AGENCY - LIST OF 21 ASSIGNMENTS; CORRESPONDENCE REGARDING THE E 1/2 OF LOT 2, CON 6, AMABEL TOWNSHIP RG 10 VOL. 2291 FILE # 57,993 PART 0 REEL # C-11196	1885
CAPE CROKER-LAND	CAPE CROKER AGENCY - CORRESPONDENCE REGARDING THE CANCELLATION OF SALE, & THE PROPOSED RESALE OF LOT 18, CON 25, KEPPEL TOWNSHIP RG 10 VOL. 2291 FILE # 57,998 PART 0 REEL # C-11196	1885
CAPE CROKER-LAND	CAPE CROKER AGENCY - CORRESPONDENCE REGARDING JOHN BROWN'S APPLICATION FOR A LICENCE TO CUT & REMOVE TIMBER OFF LOT 15, CON 2, WEST OF BURY ROAD, EASTNOR TOWNSHIP RG 10 VOL. 2291 FILE # 58,006 PART 0 REEL # C-11196	1885
CAPE CROKER-LAND	CAPE CROKER AGENCY - CORRESPONDENCE REGARDING EXTENSIONS OF TIME TO PERFORM SETTLEMENT DUTIES IN THE TOWNSHIPS OF EASTNOR, LINDSAY ST. EDMUNDS, & ALBEMARLE RG 10 VOL. 2291 FILE # 58,020 PART 0 REEL # C-11196	1885

SUBJECT	FILE NAME	DATES
CAPE CROKER-LAND	CAPE CROKER AGENCY - CORRESPONDENCE REGARDING AFFIDAVITS OF SETTLEMENT DUTIES ON LOTS 2, 3 & 4, RANGE 2, LOTS 1 & 2, RANGE 5, WIARTON, LOT 4, CON 4, WEST OF BURY ROAD, ALBEMARLE TOWNSHIP, LOT 37, CON 22, KEPPEL TOWNSHIP RG 10 VOL. 2291 FILE # 58,036 PART 0 REEL # C-11196	1885
CAPE CROKER-LAND	CAPE CROKER AGENCY - CREASON & MORRISON'S APPLICATION FOR PATENTS TO LOTS 117, 119, 121 & 123 MARKET ST., TOWNPLOT OF BROOKE RG 10 VOL. 2291 FILE # 58,052 PART 0 REEL # C-11196	1885
CAPE CROKER-LAND	CAPE CROKER AGENCY - CORRESPONDENCE REGARDING WILLIAM WILLIAMSON'S APPLICATION TO CUT & REMOVE TIMBER ON LOT 6, CON 6, AMABEL TOWNSHIP RG 10 VOL. 2291 FILE # 58,112 PART 0 REEL # C-11196	1885
CAPE CROKER-LAND	CAPE CROKER AGENCY - CORRESPONDENCE REGARDING JOSEPH SHAW'S APPLICATION FOR A LICENCE TO CUT & REMOVE TIMBER FROM LOT 4, CON 8, EAST OF BURY ROAD, EASTNOR TOWNSHIP RG 10 VOL. 2291 FILE # 58,116 PART 0 REEL # C-11196	1885
CAPE CROKER-LAND	CAPE CROKER AGENCY - CORRESPONDENCE REGARDING GEORGE MACKIE'S APPLICATION FOR A LICENCE TO CUT & REMOVE TIMBER OFF LOT 18, CON 4, WEST OF BURY ROAD, ALBEMARLE TOWNSHIP RG 10 VOL. 2291 FILE # 58,117 PART 0 REEL # C-11196	1885
CAPE CROKER-LAND	CAPE CROKER AGENCY - CORRESPONDENCE REGARDING JESSE WARD'S APPLICATION TO PURCHASE LOTS 48 & 49, CON 16, EAST OF BURY ROAD, LINDSAY TOWNSHIP RG 10 VOL. 2291 FILE # 58,141 PART 0 REEL # C-11196	1885
CAPE CROKER-LAND	CAPE CROKER AGENCY - CORRESPONDENCE REGARDING TIMBER ON LOT 38, CON 1, NORTH OF CENTRE DIAGONAL, AMABEL TOWNSHIP RG 10 VOL. 2291 FILE # 58,113 PART 0 REEL # C-11196	1885-1902

SUBJECT	FILE NAME	DATES
CAPE CROKER-LAND	CAPE CROKER AGENCY - CORRESPONDENCE REGARDING LOTS 3 & 4, CON 9, EAST OF BURY ROAD, EASTNOR TOWNSHIP RG 10 VOL. 2291 FILE # 58,118 PART 0 REEL # C-11196	1885-1909
CAPE CROKER-LAND	CAPE CROKER AGENCY - CORRESPONDENCE REGARDING A PATENT FOR JOHN LAMB, TO LOT 119, BROOKE TOWNPLOT RG 10 VOL. 2293 FILE # 58,413 PART 0 REEL # C-11196	1885
CAPE CROKER-LAND	CAPE CROKER AGENCY - CORRESPONDENCE REGARDING JOHN CRIBB'S REQUEST FOR A REDUCTION IN THE PRICE OF LOT 13, CON 8, AMABEL TOWNSHIP RG 10 VOL. 2293 FILE # 58,494 PART 0 REEL # C-11196	1885
CAPE CROKER-LAND	CAPE CROKER AGENCY - CORRESPONDENCE REGARDING A PATENT, FOR JAMES MCNAUGHT, TO LOT 25, CON 3, SARAWAK TOWNSHIP RG 10 VOL. 2294 FILE # 58,584 PART 0 REEL # C-11196	1885
CAPE CROKER-LAND	CAPE CROKER AGENCY - LIST OF 14 ASSIGNMENTS RG 10 VOL. 2294 FILE # 58,644 PART 0 REEL # C-11196	1885
CAPE CROKER-LAND	CAPE CROKER AGENCY - CORRESPONDENCE REGARDING THE ASSIGNMENT TO ROBERT GEORGE BLAKELY OF LOT 6, CON 3, AMABEL TOWNSHIP RG 10 VOL. 2294 FILE # 58,689 PART 0 REEL # C-11196	1885
CAPE CROKER-LAND	CAPE CROKER AGENCY - LAND RETURN FOR MARCH RG 10 VOL. 2294 FILE # 58,785 PART 0 REEL # C-11196	1885
CAPE CROKER-LAND	CAPE CROKER AGENCY - CORRESPONDENCE REGARDING LANDS OWNED BY JAMES NOTTER & ELIZABETH NOTTER IN TOWNPLOT OF BROOKE RG 10 VOL. 2294 FILE # 58,810 PART 0 REEL # C-11196	1885

SUBJECT	FILE NAME	DATES
CAPE CROKER-LAND	CAPE CROKER AGENCY - CORRESPONDENCE REGARDING A DELAY IN ISSUING A PATENT TO JAMES WINTERS FOR LOTS 1 TO 9, CARNEY STREET, BROOKE TOWNPLOT RG 10 VOL. 2294 FILE # 58,814 PART 0 REEL # C-11196	1885
CAPE CROKER-LAND	CAPE CROKER AGENCY - APPLICATION FOR PATENT BY ROBERT P. BEARMAN FOR LOT 6, CON 2, EAST OF BURY ROAD, ST. EDMUNDS TOWNSHIP RG 10 VOL. 2294 FILE # 58,818 PART 0 REEL # C-11196	1885
CAPE CROKER-LAND	CAPE CROKER AGENCY - APPLICATION FOR PATENT BY JAMES SIMS FOR LOT 13, CON 18, KEPPEL TOWNSHIP RG 10 VOL. 2294 FILE # 58,819 PART 0 REEL # C-11196	1885
CAPE CROKER-LAND	CAPE CROKER AGENCY - CORRESPONDENCE REGARDING TIMBER ON LOT 16, CON 4, KEPPEL TOWNSHIP RG 10 VOL. 2294 FILE # 58,822 PART 0 REEL # C-11196	1885
CAPE CROKER-LAND	CAPE CROKER AGENCY - APPLICATION FOR PATENT BY D.A. RUTHERFORD FOR LOT 17, CON 2, WEST OF BURY ROAD, EASTNOR TOWNSHIP RG 10 VOL. 2294 FILE # 58,824 PART 0 REEL # C-11196	1885
CAPE CROKER-LAND	CAPE CROKER AGENCY - CORRESPONDENCE REGARDING SETTLEMENT DUTIES BY AND A PATENT TO EDWARD WHITE FOR LOTS 15 & 16, CON 3, EAST OF BURY ROAD, ALBEMARLE TOWNSHIP RG 10 VOL. 2294 FILE # 58,817 PART 0 REEL # C-11196	1885-1886
CAPE CROKER-LAND	CAPE CROKER AGENCY - CORRESPONDENCE REGARDING TIMBER ON LOT 23, CON 7, EAST OF BURY ROAD, ALBEMARLE TOWNSHIP RG 10 VOL. 2294 FILE # 58,823 PART 0 REEL # C-11196	1885-1893

SUBJECT	FILE NAME	DATES
CAPE CROKER-LAND	CAPE CROKER AGENCY - CORRESPONDENCE REGARDING IMPROVEMENTS DONE BY JAMES DUNCEY ON LOT 18, CON 25, AMABEL TOWNSHIP RG 10 VOL. 2295 FILE # 58,825 PART 0 REEL # C-11196	1885
CAPE CROKER-LAND	CAPE CROKER AGENCY - APPLICATION BY MR. JAMES LYNCHE FOR A TIMBER LICENCE ON LOT 5, CON 3, WEST OF BURY ROAD, ST. EDMUNDS TOWNSHIP RG 10 VOL. 2295 FILE # 58,826 PART 0 REEL # C-11196	1885
CAPE CROKER-LAND	CAPE CROKER AGENCY - CORRESPONDENCE REGARDING LIS PENDENS AGAINST LOTS 41 & 42, CON 1, SOUTH CENTRE DIAGONAL, TOWNSHIP OF ARUNDEL RG 10 VOL. 2295 FILE # 58,901 PART 0 REEL # C-11196	1885-1888
CAPE CROKER-LAND	CAPE CROKER AGENCY - CORRESPONDENCE REGARDING THE NON-PERFORMANCE OF SETTLEMENT DUTIES ON LOT 19, CON 3, WEST OF BURY ROAD, ALBEMARLE TOWNSHIP RG 10 VOL. 2296 FILE # 59,055 PART 0 REEL # C-11197	1885
CAPE CROKER-LAND	CAPE CROKER AGENCY - CORRESPONDENCE REGARDING LOT 48 HALF MILE STRIP, AMABEL TOWNSHIP RG 10 VOL. 2296 FILE # 59,134 PART 0 REEL # C-11197	1885-1893
CAPE CROKER-LAND	CAPE CROKER AGENCY - APPLICATION FOR PATENT BY WALTER DOUKER BEARDMAN FOR LOTS 10 & 11, CON 25, AMABEL TOWNSHIP RG 10 VOL. 2297 FILE # 59,167 PART 0 REEL # C-11197	1885
CAPE CROKER-LAND	CAPE CROKER AGENCY - CORRESPONDENCE REGARDING CANCELLED LOT 33 IN CON 3, WEST OF BURY ROAD' LINDSAY TOWNSHIP & LOT 1, CON 4, WEST OF BURY ROAD, ST. EDMUNDS TOWNSHIP RG 10 VOL. 2297 FILE # 59,168 PART 0 REEL # C-11197	1885

SUBJECT	FILE NAME	DATES
CAPE CROKER-LAND	CAPE CROKER AGENCY - CORRESPONDENCE REGARDING A PATENT FOR MR. JOHN HENRY FIELDING FOR LOT 3, CON 21, AMABEL TOWNSHIP RG 10 VOL. 2298 FILE # 59,401 PART 0 REEL # C-11197	1885
CAPE CROKER-LAND	CAPE CROKER AGENCY - CORRESPONDENCE REGARDING THE PURCHASE BY ROBERT GEORGE BLACKLEY OF LOT 16, CON 3, AMABEL TOWNSHIP RG 10 VOL. 2298 FILE # 59,402 PART 0 REEL # C-11197	1885
CAPE CROKER-LAND	CAPE CROKER AGENCY - CORRESPONDENCE REGARDING VARIOUS QUESTIONS ABOUT SEVERAL LOTS RG 10 VOL. 2298 FILE # 59,270 PART 0 REEL # C-11197	1885-1888
CAPE CROKER-LAND	CAPE CROKER AGENCY - CORRESPONDENCE REGARDING LOTS 43 & 58, CON 2, NORTH OF CENTRE DIAGONAL, AMABEL TOWNSHIP RG 10 VOL. 2298 FILE # 59,333 PART 0 REEL # C-11197	1885-1895
CAPE CROKER-LAND	CAPE CROKER AGENCY - CORRESPONDENCE REGARDING APPLICATIONS FOR PATENTS BY 1) RESERVED COOLEY FOR LOT 21, CON 3, WEST OF BURY ROAD, EASTNOR TOWNSHIP; 2) THOMAS COOPER FOR LOTS 37, 39, 41, 43, 45 & 47 FINDEN STREET, AND LOTS 38, 40, 42, 44, 46 & 48, ANDERSON STREET IN TOWNPLOT OF BROOKE; DISPUTE OVER INTEREST ON OVERPAYMENTS BY SETTLERS RG 10 VOL. 2299 FILE # 59,464 PART 0 REEL # C-11197	1885
CAPE CROKER-LAND	CAPE CROKER AGENCY - LIST OF 27 ASSIGNMENTS; CORRESPONDENCE RG 10 VOL. 2299 FILE # 59,506 PART 0 REEL # C-11197	1885
CAPE CROKER-LAND	CAPE CROKER AGENCY - CORRESPONDENCE REGARDING GEORGE DUNCAN'S APPLICATION FOR A LICENCE TO CUT AND REMOVE TIMBER FROM PART OF LOT 24, CON 4, WEST OF BURY ROAD, ALBEMARLE TOWNSHIP RG 10 VOL. 2299 FILE # 59,544 PART 0 REEL # C-11197	1885

SUBJECT	FILE NAME	DATES
CAPE CROKER-LAND	CAPE CROKER AGENCY - CORRESPONDENCE REGARDING JOHN WOTHERSPOON'S APPLICATION FOR A LICENCE TO CUT & REMOVE TIMBER FROM PART OF LOT 22, CON 3, WEST OF BURY ROAD, LINDSAY TOWNSHIP RG 10 VOL. 2299 FILE # 59,545 PART 0 REEL # C-11197	1885
CAPE CROKER-LAND	CAPE CROKER AGENCY - CORRESPONDENCE REGARDING ROBERT HARDING'S APPLICATION FOR A LICENCE TO CUT & REMOVE TIMBER FROM PART OF LOT 4, CON 1, WEST OF BURY ROAD, EASTNOR TOWNSHIP RG 10 VOL. 2299 FILE # 59,546 PART 0 REEL # C-11197	1885
CAPE CROKER-LAND	CAPE CROKER AGENCY - CORRESPONDENCE REGARDING THOMAS SMITH'S APPLICATION FOR A LICENCE TO CUT AND REMOVE TIMBER FROM PART OF LOT 10, CON 12, EAST OF BURY ROAD, EASTNOR TOWNSHIP RG 10 VOL. 2299 FILE # 59,547 PART 0 REEL # C-11197	1885
CAPE CROKER-LAND	CAPE CROKER AGENCY - CORRESPONDENCE REGARDING THOMAS MCIVOR'S APPLICATION FOR A LICENCE TO CUT AND REMOVE TIMBER FROM PART OF LOT 39, CON 1, WEST OF BURY ROAD, EASTNOR TOWNSHIP RG 10 VOL. 2299 FILE # 59,549 PART 0 REEL # C-11197	1885
CAPE CROKER-LAND	CAPE CROKER AGENCY - CORRESPONDENCE REGARDING MATHEW BOYD'S APPLICATION FOR A LICENCE TO CUT AND REMOVE TIMBER FROM PART OF LOT 26, CON 1, SOUTH OF CENTRE DIAGONAL, KEPPEL TOWNSHIP RG 10 VOL. 2299 FILE # 59,550 PART 0 REEL # C-11197	1885
CAPE CROKER-LAND	CAPE CROKER AGENCY - CORRESPONDENCE REGARDING JAMES WRIGHT'S APPLICATION FOR A LICENCE TO CUT AND REMOVE TIMBER FROM PART OF LOT 33, CON 10, EAST OF BURY ROAD, ALBEMARLE TOWNSHIP RG 10 VOL. 2299 FILE # 59,551 PART 0 REEL # C-11197	1885
CAPE CROKER-LAND	CAPE CROKER AGENCY - CORRESPONDENCE REGARDING THOMAS DUKE'S APPLICATION FOR A LICENCE TO CUT AND REMOVE TIMBER FROM PART OF LOT 37, CON 4, EAST OF BURY ROAD, EASTNOR TOWNSHIP RG 10 VOL. 2299 FILE # 59,552 PART 0 REEL # C-11197	1885

SUBJECT	FILE NAME	DATES
CAPE CROKER-LAND	CAPE CROKER AGENCY - CORRESPONDENCE REGARDING THE GRANTING OF LICENCES TO CUT AND REMOVE TIMBER 1) TO RODERICK MCKECHNIE FOR LOT 25, CON 10, 2) TO HUGH MCMILLAN FOR LOT 27, CON 10, BOTH OF KEPPEL TOWNSHIP RG 10 VOL. 2299 FILE # 59,553 PART 0 REEL # C-11197	1885
CAPE CROKER-LAND	CAPE CROKER AGENCY - CORRESPONDENCE REGARDING WILLIAM FERGUSON'S APPLICATION FOR A LICENCE TO CUT AND REMOVE TIMBER FOR PART OF LOT 21, CON 5, WEST OF BURY ROAD, ALBEMARLE TOWNSHIP RG 10 VOL. 2299 FILE # 59,554 PART 0 REEL # C-11197	1885
CAPE CROKER-LAND	CAPE CROKER AGENCY - CORRESPONDENCE REGARDING DUNCAN MCFARLANE'S APPLICATION FOR A LICENCE TO CUT & REMOVE TIMBER FROM PART OF LOT 22, CON 4, WEST OF BURY ROAD, ALBEMARLE TOWNSHIP RG 10 VOL. 2299 FILE # 59,555 PART 0 REEL # C-11197	1885
CAPE CROKER-LAND	CAPE CROKER AGENCY - CORRESPONDENCE REGARDING ARCHIBALD CHATWORTHY'S APPLICATION FOR A LICENCE TO CUT & REMOVE TIMBER FROM PART OF LOT 37, CON C, AMABEL TOWNSHIP RG 10 VOL. 2299 FILE # 59,556 PART 0 REEL # C-11197	1885
CAPE CROKER-LAND	CAPE CROKER AGENCY - CORRESPONDENCE REGARDING WILLIAM MCKELLAR'S APPLICATION FOR A LICENCE TO CUT & REMOVE TIMBER FROM PART OF LOT 24, CON 5, WEST OF BURY ROAD, ALBEMARLE TOWNSHIP RG 10 VOL. 2299 FILE # 59,572 PART 0 REEL # C-11197	1885
CAPE CROKER-LAND	CAPE CROKER AGENCY - JAMES WOTHERSPOON'S APPLICATION FOR THE REVOCATION OF THE CANCELLATION OF SALE OF LOT 23, CON 1, WEST OF BURY ROAD, LINDSAY TOWNSHIP RG 10 VOL. 2300 FILE # 59,986 PART 0 REEL # C-11197	1885
CAPE CROKER-LAND	CAPE CROKER AGENCY - ENQUIRY REGARDING LOT 43, CON 2, SOUTH OF CENTRE DIAGONAL, AMABEL TOWNSHIP RG 10 VOL. 2301 FILE # 60,079 PART 0 REEL # C-11198	1885

SUBJECT	FILE NAME	DATES
CAPE CROKER-LAND	CAPE CROKER AGENCY - LIST OF 15 LAND ASSIGNMENTS RG 10 VOL. 2301 FILE # 60,122 PART 0 REEL # C-11198	1885
CAPE CROKER-LAND	CAPE CROKER AGENCY - KEPPEL MUNICIPAL COUNCIL INQUIRING WHETHER THERE IS A ROAD ALLOWANCE ON THE EAST END OF THE LOTS ON THE GEORGIAN RANGE AND REQUESTING A DESCRIPTION OF THE BOUNDARIES OF THE MARINE RESERVE ADJOINING LOT 9, JONAS RANGE RG 10 VOL. 2301 FILE # 60,161 PART 0 REEL # C-11198	1885
CAPE CROKER-LAND	CAPE CROKER AGENCY - LAND RETURN FOR MAY; APPLICATION FOR PATENT BY MOORE & VANDERSEN FOR LOT 22, CON 8, EAST OF BURY ROAD, LINDSAY TOWNSHIP RG 10 VOL. 2301 FILE # 60,256 PART 0 REEL # C-11198	1885
CAPE CROKER-LAND	CAPE CROKER AGENCY - APPLICATION FOR PATENTS BY THOMAS COOPER HURDSON FOR LOTS 37, 39, 41, 43, 45 & 47 FINDEN STREET & LOTS 38, 40, 42, 44, 46 & 48, ANDERSON STREET, TOWNPLOT OF BROOKE RG 10 VOL. 2302 FILE # 60,478 PART 0 REEL # C-11198	1885
CAPE CROKER-LAND	CAPE CROKER AGENCY - CORRESPONDENCE REGARDING LOT 52, CON 1, SOUTH OF CENTRE DIAGONAL, AMABEL TOWNSHIP RG 10 VOL. 2303 FILE # 60,599 PART 0 REEL # C-11198	1885-1898
CAPE CROKER-LAND	CAPE CROKER AGENCY - CORRESPONDENCE REGARDING THE REFUND OF MONEY DEPOSITED BY THE LATE ROBERT YOUNG ON CANCELLED LOTS 20 RANKIN ST. E. OF DIVISION ST., 4 S. SIDE OF EDMUND ST. & 14 S SIDE OF OAK ST., VILLAGE OF SOUTHAMPTON RG 10 VOL. 2307 FILE # 60,718 PART 0 REEL # C-11199	1885
CAPE CROKER-LAND	CAPE CROKER AGENCY - CORRESPONDENCE REGARDING LOT 23 CON 9, KEPPEL TOWNSHIP, OCCUPIED BY FERGUS FARLEY RG 10 VOL. 2307 FILE # 60,775 PART 0 REEL # C-11199	1885

SUBJECT	FILE NAME	DATES
CAPE CROKER-LAND	CAPE CROKER AGENCY - LIST OF NINE LAND ASSIGNMENTS RG 10 VOL. 2307 FILE # 60,780 PART 0 REEL # C-11199	1885
CAPE CROKER-LAND	CAPE CROKER AGENCY - CORRESPONDENCE REGARDING REQUESTS FOR PATENTS FOR SALES 586, 1709, 130, 2905, 2241, THE FIRST FOUR OF WHICH ARE IN ARREARS RG 10 VOL. 2307 FILE # 60,834 PART 0 REEL # C-11199	1885
CAPE CROKER-LAND	CAPE CROKER AGENCY - LAND RETURN FOR MONTH OF JUNE RG 10 VOL. 2307 FILE # 60,845 PART 0 REEL # C-11199	1885
CAPE CROKER-LAND	CAPE CROKER AGENCY - REQUEST BY JOHN THOMPSON FOR AN EXTENSION OF TIME TO PERFORM SETTLEMENT DUTIES ON LOT 27, CON C, AMABEL TOWNSHIP RG 10 VOL. 2307 FILE # 60,851 PART 0 REEL # C-11199	1885-1886
CAPE CROKER-LAND	CAPE CROKER AGENCY - CORRESPONDENCE REGARDING LOTS 46 & 47, CON 2, SOUTH OF CENTRE DIAGONAL, AMABEL TOWNSHIP RG 10 VOL. 2307 FILE # 60,776 PART 0 REEL # C-11199	1885-1890
CAPE CROKER-LAND	CAPE CROKER AGENCY - CORRESPONDENCE REGARDING GEORGE WHITE'S REQUEST FOR A PRICE REDUCTION ON LOT 10, CON 20, AMABEL TOWNSHIP RG 10 VOL. 2308 FILE # 60,908 PART 0 REEL # C-11199	1885
CAPE CROKER-LAND	CAPE CROKER AGENCY - CORRESPONDENCE REGARDING AN APPLICATION FOR PATENT BY WALTER DAUKER BEARDMORE FOR LOTS 10 & 11, CON 25, AMABEL TOWNSHIP RG 10 VOL. 2308 FILE # 60,971 PART 0 REEL # C-11199	1885
CAPE CROKER-LAND	CAPE CROKER AGENCY - ENQUIRY AS TO WHETHER LOT 48, CON 17, EAST OF BURY ROAD, LINDSAY TOWNSHIP IS FOR SALE RG 10 VOL. 2308 FILE # 61,052 PART 0 REEL # C-11199	1885

SUBJECT	FILE NAME	DATES
CAPE CROKER-LAND	CAPE CROKER AGENCY - CORRESPONDENCE REGARDING LOTS 11 & 12, CON 1, EAST OF BURY ROAD, LOTS 11, 12 & 13, CON 1, LOTS 13 CON 2 & 3, WEST OF BURY ROAD' ALBEMARLE TOWNSHIP, ALL PATENTED BY THOMAS CURRIE RG 10 VOL. 2308 FILE # 60,993 PART 0 REEL # C-11199	1885-1887
CAPE CROKER-LAND	CAPE CROKER AGENCY - CORRESPONDENCE REGARDING LOT 21, CON A, KEPPEL TOWNSHIP, PATENTED TO ALBERT CLEMANS RG 10 VOL. 2308 FILE # 61,122 PART 0 REEL # C-11199	1885-1901
CAPE CROKER-LAND	CAPE CROKER AGENCY - CORRESPONDENCE REGARDING JOSHUA MCNALLY'S PETITION FOR A REDUCTION OF THE AMOUNT DUE ON LOT 4, GEORGIAN RANGE, KEPPEL TOWNSHIP RG 10 VOL. 2309 FILE # 61,384 PART 0 REEL # C-11199	1885
CAPE CROKER-LAND	CAPE CROKER AGENCY - LIST OF 12 LAND ASSIGNMENTS & 3 TAX DEEDS RG 10 VOL. 2309 FILE # 61,622 PART 0 REEL # C-11199	1885
CAPE CROKER-LAND	CAPE CROKER AGENCY - CORRESPONDENCE REGARDING B. ALLEN'S APPLICATION FOR PATENT FOR LOT 13 & 19, MARKET ST., BROOKE TOWNSHIP RG 10 VOL. 2310 FILE # 61,749 PART 0 REEL # C-11199	1885
CAPE CROKER-LAND	CAPE CROKER AGENCY - CORRESPONDENCE REGARDING A ROAD ALLOWANCE BETWEEN CON A, KEPPEL TOWNSHIP & HALF MILE STRIP, DERBY TOWNSHIP RG 10 VOL. 2310 FILE # 61,869 PART 0 REEL # C-11199	1885
CAPE CROKER-LAND	CAPE CROKER AGENCY - CORRESPONDENCE REGARDING DONALD KENNEDY'S REQUEST FOR A REMISSION OF INTEREST ON LOTS 2 & 3, CON A, KEPPEL TOWNSHIP RG 10 VOL. 2310 FILE # 61,895 PART 0 REEL # C-11199	1885
CAPE CROKER-LAND	CAPE CROKER AGENCY - CORRESPONDENCE REGARDING AMOUNTS DUE BY MR. JAMES COCKWELL ON LOT 32, CON 21, & LOT 27, CON 20, KEPPEL TOWNSHIP RG 10 VOL. 2310 FILE # 61,940 PART 0 REEL # C-11199	1885

SUBJECT	FILE NAME	DATES
CAPE CROKER-LAND	CAPE CROKER AGENCY - CORRESPONDENCE REGARDING FIVE AFFIDAVITS OF SETTLEMENT DUTIES RG 10 VOL. 2310 FILE # 61,727 PART 0 REEL # C-11199	1888
CAPE CROKER-LAND	CAPE CROKER AGENCY - CORRESPONDENCE REGARDING A LICENCE TO CUT TIMBER OFF LOT 21, CON 8, EAST OF BURY ROAD, ALBEMARLE TOWNSHIP RG 10 VOL. 2311 FILE # 62,163 PART 0 REEL # C-11199	1885
CAPE CROKER-LAND	CAPE CROKER AGENCY - CORRESPONDENCE REGARDING SEVERAL AFFIDAVITS OF SETTLEMENT DUTIES RG 10 VOL. 2311 FILE # 62,228 PART 0 REEL # C-11199	1885
CAPE CROKER-LAND	CAPE CROKER AGENCY - CORRESPONDENCE REGARDING LOT 34, CON 22, KEPPEL TOWNSHIP RG 10 VOL. 2311 FILE # 62,057 PART 0 REEL # C-11199	1885-1910
CAPE CROKER-LAND	CAPE CROKER AGENCY - CORRESPONDENCE REGARDING THE SALE TO MR. JAMES A.M. JOHNSTON OF LOT 19, CON A, KEPPEL TOWNSHIP RG 10 VOL. 2312 FILE # 62,328 PART 0 REEL # C-11200	1885-1897
CAPE CROKER-LAND	CAPE CROKER AGENCY - CORRESPONDENCE REGARDING GEORGE GRAHAM'S APPLICATION FOR A REMISSION OF INTEREST ON LOT 38, CON 23, KEPPEL TOWNSHIP RG 10 VOL. 2315 FILE # 62,512 PART 0 REEL # C-11200	1885
CAPE CROKER-LAND	CAPE CROKER AGENCY - CORRESPONDENCE REGARDING THE GORE ON LOT 4, CON 14, EAST OF BURY ROAD, ST. EDMUNDS' TOWNSHIP RG 10 VOL. 2315 FILE # 62,574 PART 0 REEL # C-11200	1885

SUBJECT	FILE NAME	DATES
CAPE CROKER-LAND	CAPE CROKER AGENCY - LETTER TRANSMITTING HUGH KIRKLAND'S REQUEST FOR AN EXTENSION IN TIME TO PAY AMOUNT DUE ON LOT 8, CON 3, AMABEL TOWNSHIP RG 10 VOL. 2315 FILE # 62,616 PART 0 REEL # C-11200	1885
CAPE CROKER-LAND	CAPE CROKER AGENCY - CORRESPONDENCE REGARDING AMOUNT DUE ON E 1/2 OF LOT 1, CON 2, SOUTH OF CENTRE DIAGONAL, KEPPEL TOWNSHIP RG 10 VOL. 2315 FILE # 62,629 PART 0 REEL # C-11200	1885
CAPE CROKER-LAND	CAPE CROKER AGENCY - CORRESPONDENCE REGARDING A PAYMENT ALLEGED TO HAVE BEEN MADE BY JOHN CAMERON IN 1877 FOR THE S 1/2 OF LOT 31, CON 9, KEPPEL TOWNSHIP RG 10 VOL. 2315 FILE # 62,715 PART 0 REEL # C-11200	1885
CAPE CROKER-LAND	CAPE CROKER AGENCY - CORRESPONDENCE REGARDING SALE OF LOT 25, CON 3, EAST OF BURY ROAD, ALBEMARLE TOWNSHIP RG 10 VOL. 2315 FILE # 62,877 PART 0 REEL # C-11200	1885-1891
CAPE CROKER-LAND	CAPE CROKER AGENCY - CORRESPONDENCE REGARDING AMOUNT DUE ON LOT 15, CON 10, AMABEL TOWNSHIP RG 10 VOL. 2315 FILE # 62,734 PART 0 REEL # C-11200	1885-1896
CAPE CROKER-LAND	CAPE CROKER AGENCY - LETTER REGARDING 14 BAND ASSIGNMENTS FOR SEPTEMBER RG 10 VOL. 2316 FILE # 62,906 PART 0 REEL # C-11200	1885
CAPE CROKER-LAND	CAPE CROKER AGENCY - CORRESPONDENCE REGARDING THE LATE JOHN RYER WHO DIED INTESTATE & A PETITION THAT HIS WIDOW BE GIVEN A PATENT FOR LOT 18, CON 12, AMABEL TOWNSHIP RG 10 VOL. 2317 FILE # 63,082 PART 0 REEL # C-11200	1885

SUBJECT	FILE NAME	DATES
CAPE CROKER-LAND	CAPE CROKER AGENCY - REQUEST FOR PATENT BY JONES BROS. & MACKENZIE FOR LOT 21, CON 1, EAST OF BURY ROAD, ALBEMARLE TOWNSHIP RG 10 VOL. 2317 FILE # 63,111 PART 0 REEL # C-11200	1885
CAPE CROKER-LAND	CAPE CROKER AGENCY - REQUESTS FOR PATENTS BY JONES BROS. & MCKENZIE FOR LOTS 9 & 10, CON 1, ASSIGINACK, TOWNSHIP LOT 16, CON 11, SANDFIELD TOWNSHIP & W 85 ACRES OF LOT 11, CON D, AMABEL TOWNSHIP RG 10 VOL. 2317 FILE # 63,204 PART 0 REEL # C-11200	1885
CAPE CROKER-LAND	CAPE CROKER AGENCY - CORRESPONDENCE REGARDING THE SALE OF LOT 29, CON 3, SARAWAK TOWNSHIP RG 10 VOL. 2317 FILE # 63,198 PART 0 REEL # C-11200	1885-1887
CAPE CROKER-LAND	CAPE CROKER AGENCY - CORRESPONDENCE REGARDING SEVERAL APPLICATIONS FOR PATENTS RG 10 VOL. 2317 FILE # 63,058 PART 0 REEL # C-11200	1885-1898
CAPE CROKER-LAND	CAPE CROKER AGENCY - ASSIGNMENT TO ALBERT SWINBURNE OF LOT 14, CON 2, WEST OF BURY ROAD, ALBEMARLE TOWNSHIP RG 10 VOL. 2319 FILE # 63,572 PART 0 REEL # C-11201	1885
CAPE CROKER-LAND	CAPE CROKER AGENCY - CORRESPONDENCE REGARDING INTEREST DUE ON LOTS 27 & 28, CON 17, KEPPEL TOWNSHIP RG 10 VOL. 2319 FILE # 63,611 PART 0 REEL # C-11201	1885
CAPE CROKER-LAND	CAPE CROKER AGENCY - LIST OF 6 LAND ASSIGNMENTS RG 10 VOL. 2319 FILE # 63,791 PART 0 REEL # C-11201	1885
CAPE CROKER-LAND	CAPE CROKER AGENCY - CORRESPONDENCE REGARDING THE PURCHASE, BY CHARLES BRIGGS OF LOT 19, CON 12, AMABEL TOWNSHIP RG 10 VOL. 2319 FILE # 63,707 PART 0 REEL # C-11201	1885-1890

SUBJECT	FILE NAME	DATES
CAPE CROKER-LAND	CAPE CROKER AGENCY - LAND RETURN FOR OCTOBER; CORRESPONCENCE REGARDING SEVERAL LOTS RG 10 VOL. 2320 FILE # 63,952 PART 0 REEL # C-11201	1885
CAPE CROKER-LAND	CAPE CROKER AGENCY - APPLICATIONS FOR PATENT; 1) BY DONALD MUNROE FOR S 1/2 OF LOT 14, CON 1, & LOT 13, CON 1, SARAWAK TOWNSHIP; 2) BY ROBERT PATERSON BEARMAN FOR LOT 1, CON 8, EAST OF BURY ROAD, ST. EDMUNDS TOWNSHIP RG 10 VOL. 2320 FILE # 63,897 PART 0 REEL # C-11201	1885-1886
CAPE CROKER-LAND	CAPE CROKER AGENCY - CORRESPONDENCE REGARDING THE EAST END OF HALF MILE STRIP, KEPPEL TOWNSHIP RG 10 VOL. 2321 FILE # 64,318 PART 0 REEL # C-11201	1885-1888
CAPE CROKER-LAND	CAPE CROKER AGENCY - LIST OF 12 LAND ASSIGNMENTS RG 10 VOL. 2322 FILE # 64,446 PART 0 REEL # C-11201	1885
CAPE CROKER-LAND	CAPE CROKER AGENCY - LAND RETURN FOR NOVEMBER RG 10 VOL. 2322 FILE # 64,546 PART 0 REEL # C-11201	1885
CAPE CROKER-LAND	CAPE CROKER AGENCY - CORRESPONDENCE REGARDING A PATENT FOR ALEX ARD FOR LOT 18, CON 8, AMABEL TOWNSHIP RG 10 VOL. 2322 FILE # 64,578 PART 0 REEL # C-11201	1885
CAPE CROKER-LAND	CAPE CROKER AGENCY - APPLICATION FOR PATENT BY ALEXANDER HARDMAN & PRYOR HARDMAN FOR LOT 22, CON 5, WEST OF BURY ROAD, ALBEMARLE TOWNSHIP RG 10 VOL. 2322 FILE # 64,668 PART 0 REEL # C-11201	1885
CAPE CROKER-LAND	CAPE CROKER AGENCY - STEPHEN HILL'S APPLICATION FOR A LICENCE TO CUT & REMOVE TIMBER FROM LOT 18, CON 4, WEST OF BURY ROAD, EASTNOR TOWNSHIP RG 10 VOL. 2322 FILE # 64,893 PART 0 REEL # C-11201	1885

SUBJECT	FILE NAME	DATES
CAPE CROKER-LAND	CAPE CROKER AGENCY - CORRESPONDENCE REGARDING CANCELLATION OF LOTS 28 & 29, CON 2, WEST OF BURY ROAD, EASTNOR TOWNSHIP RG 10 VOL. 2322 FILE # 64,886 PART 0 REEL # C-11201	1885-1886
CAPE CROKER-LAND	CAPE CROKER AGENCY - CORRESPONDENCE REGARDING LOT 6, CON 6, AMABEL TOWNSHIP PATENTED TO WILLIAM WILLIAMSON RG 10 VOL. 2322 FILE # 64,706 PART 0 REEL # C-11201	1885-1887
CAPE CROKER-LAND	CAPE CROKER AGENCY - CORRESPONDENCE REGARDING LOT 25, CON 10, EAST OF BURY ROAD, ALBEMARLE TOWNSHIP PATENTED TO WILLIAM ESPLEN RG 10 VOL. 2322 FILE # 64,811 PART 0 REEL # C-11201	1885-1889
CAPE CROKER-LAND	CAPE CROKER AGENCY - CORRESPONDENCE REGARDING LOT 28, CON 3, EAST OF BURY ROAD, ALBEMARLE TOWNSHIP RG 10 VOL. 2322 FILE # 64,669 PART 0 REEL # C-11201	1885-1894
CAPE CROKER-LAND	CAPE CROKER AGENCY - CORRESPONDENCE REGARDING LOT 4, CON 3, EAST OF BURY ROAD, LINDSAY TOWNSHIP, PATENTED TO ARTHUR SHUTE RG 10 VOL. 2322 FILE # 64,842 PART 0 REEL # C-11201	1885-1901
CAPE CROKER-LAND	CAPE CROKER AGENCY - CORRESPONDENCE REGARDING LOT 40, CON 7, EAST OF BURY ROAD, LINDSAY TOWNSHIP, & LOT 28, CON 8, EAST OF BURY ROAD, ALBEMARLE TOWNSHIP, BOTH BOUGHT BY JOHN WHICHER RG 10 VOL. 2323 FILE # 64,973 PART 0 REEL # C-11201	1885-1886
CAPE CROKER-LAND	CAPE CROKER AGENCY - LIST OF 12 LAND ASSIGNMENTS; CORRESPONDENCE RG 10 VOL. 2323 FILE # 65,149 PART 0 REEL # C-11201	1886
CAPE CROKER-LAND	CAPE CROKER AGENCY - CORRESPONDENCE REGARDING SIX AFFIDAVITS OF SETTLEMENT DUTIES RG 10 VOL. 2323 FILE # 65,260 PART 0 REEL # C-11201	1886

SUBJECT	FILE NAME	DATES
CAPE CROKER-LAND	CAPE CROKER AGENCY - CORRESPONDENCE REGARDING THE CANCELLATION OF SALE OF LOT 13, CON 11, EAST OF BURY ROAD, EASTNOR TOWNSHIP RG 10 VOL. 2324 FILE # 65,494 PART 0 REEL # C-11201	1886
CAPE CROKER-LAND	CAPE CROKER AGENCY - ENQUIRY FROM JONES BROS. & MACKENZIE ABOUT PATENTS FOR LOTS 7 & 8, CON 5, AMABEL TOWNSHIP RG 10 VOL. 2324 FILE # 65,666 PART 0 REEL # C-11201	1886
CAPE CROKER-LAND	CAPE CROKER AGENCY - CORRESPONDENCE REGARDING A DISPUTE BETWEEN ANDREW LENNOX & HENRY N.M. RICHARDS OVER LOT 6, CON 3, KEPPEL TOWNSHIP RG 10 VOL. 2324 FILE # 65,672 PART 0 REEL # C-11201	1886
CAPE CROKER-LAND	CAPE CROKER AGENCY - REQUEST FOR INFORMATION ON LOT 5, CON 2, SOUTH OF CENTRE DIAGONAL, KEPPEL TOWNSHIP RG 10 VOL. 2324 FILE # 65,716 PART 0 REEL # C-11201	1886
CAPE CROKER-LAND	CAPE CROKER AGENCY - CORRESPONDENCE REGARDING A PATENT FOR ROBERT CONOLLY FOR LOT 1, CON 12, EAST OF BURY ROAD, ST. EDMUNDS TOWNSHIP RG 10 VOL. 2324 FILE # 65,845 PART 0 REEL # C-11201	1886
CAPE CROKER-LAND	CAPE CROKER AGENCY - CORRESPONDENCE REGARDING WILLIAM CAMERON'S APPLICATION FOR A LICENSE TO CUT TIMBER ON LOT 13, CON 2, NORTH OF CENTRE DIAGONAL, KEPPEL TOWNSHIP RG 10 VOL. 2324 FILE # 65,882 PART 0 REEL # C-11201	1886
CAPE CROKER-LAND	CAPE CROKER AGENCY - LIST OF 16 LAND ASSIGNMENTS RG 10 VOL. 2325 FILE # 65,937 PART 0 REEL # C-11201	1886
CAPE CROKER-LAND	CAPE CROKER AGENCY - CORRESPONDENCE REGARDING AFFIDAVITS OF SETTLEMENT DUTIES ON SEVERAL LOTS RG 10 VOL. 2325 FILE # 65,987 PART 0 REEL # C-11201	1886

SUBJECT	FILE NAME	DATES
CAPE CROKER-LAND	CAPE CROKER AGENCY - LAND RETURN FOR JANUARY RG 10 VOL. 2325 FILE # 65,991 PART 0 REEL # C-11201	1886
CAPE CROKER-LAND	CAPE CROKER AGENCY - CORRESPONDENCE REGARDING THE CANCELLATION OF SALE OF LOT 13, CON 9, EAST OF BURY ROAD, EASTNOR TOWNSHIP RG 10 VOL. 2325 FILE # 66,168 PART 0 REEL # C-11201	1886
CAPE CROKER-LAND	CAPE CROKER AGENCY - LIST OF 16 LAND ASSIGNMENTS RG 10 VOL. 2326 FILE # 66,490 PART 0 REEL # C-11202	1886
CAPE CROKER-LAND	CAPE CROKER AGENCY - AFFIDAVITS OF SETTLEMENT DUTIES & REQUESTS FOR PATENTS ON SEVERAL LOTS; APPLICATION FOR PATENT BY WILLIAM VICARS FOR LOT 10, CON 7, EAST OF BURY ROAD, LINDSAY TOWNSHIP RG 10 VOL. 2326 FILE # 66,615 PART 0 REEL # C-11202	1886
CAPE CROKER-LAND	CAPE CROKER AGENCY - EXTENSIVE CORRESPONDENCE REGARDING CANCELLATIONS OF SALES; LONG LISTS OF CANCELLED LOTS RG 10 VOL. 2326 FILE # 66,719-1 PART 0 REEL # C-11202	1886
CAPE CROKER-LAND	CAPE CROKER AGENCY - CORRESPONDENCE REGARDING THE CANCELLATION OF SALES OF LOTS 42 & 43 CON 10 & LOT 48, CON 12, EAST OF BURY ROAD, LINDSAY TOWNSHIP RG 10 VOL. 2327 FILE # 66,756 PART 0 REEL # C-11202	1886
CAPE CROKER-LAND	CAPE CROKER AGENCY - CORRESPONDENCE REGARDING LAND SALES FOR TIMBER USES & THE CANCELLATIONS OF SALES (LISTS) RG 10 VOL. 2327 FILE # 66,719-2 PART 0 REEL # C-11202	1886-1890
CAPE CROKER-LAND	CAPE CROKER AGENCY - CORRESPONDENCE REGARDING CANCELLATION OF SALES; LONG LISTS RG 10 VOL. 2327 FILE # 66,719-3 PART 0 REEL # C-11202	1886-1890

SUBJECT	FILE NAME	DATES
CAPE CROKER-LAND	CAPE CROKER AGENCY - CORRESPONDENCE REGARDING MONEY ALLEGEDLY DUE BY ALEXANDER GLASS ON LOT 26, CON 23, KEPPEL TOWNSHIP RG 10 VOL. 2328 FILE # 67,051 PART 0 REEL # C-11202	1886
CAPE CROKER-LAND	CAPE CROKER AGENCY - CORRESPONDENCE REGARDING LOT 20, CON 1, WEST OF BURY ROAD, EASTNOR TOWNSHIP, WHICH STANDS IN THE NAME OF MR. JOHN BROWN RG 10 VOL. 2328 FILE # 67,067 PART 0 REEL # C-11202	1886-1887
CAPE CROKER-LAND	CAPE CROKER AGENCY - CORRESPONDENCE REGARDING THE CANCELLATION OF SALE OF LOT 53, CON 1, NORTH OF CENTRE DIAGONAL, AMABEL TOWNSHIP RG 10 VOL. 2328 FILE # 66,910 PART 0 REEL # C-11202	1886-1892
CAPE CROKER-LAND	CAPE CROKER AGENCY - LETTER REGARDING CANCELLED LOTS 42 & 43, CON 11, EAST OF BURY ROAD, LINDSAY TOWNSHIP RG 10 VOL. 2333 FILE # 67,236 PART 0 REEL # C-11203	1886
CAPE CROKER-LAND	CAPE CROKER AGENCY - CORRESPONDENCE REGARDING THE SALE OF SEVERAL LOTS IN THE TOWNPLOT OF BROOKE TO MR. W.J. GRAHAM OF OWEN SOUND RG 10 VOL. 2333 FILE # 67,092-2 PART 0 REEL # C-11203	1886-1887
CAPE CROKER-LAND	CAPE CROKER AGENCY - CORRESPONDENCE REGARDING THE SALE OF LOTS IN THE TOWNPLOT OF BROOKE RG 10 VOL. 2333 FILE # 67,092-1 PART 0 REEL # C-11203	1886-1893
CAPE CROKER-LAND	CAPE CROKER AGENCY - CORRESPONDENCE REGARDING THE SALE OF SEVERAL LOTS IN THE TOWNPLOT OF BROOKE; 54 PAGE REPORT REGARDING THE PRICE OF THESE LOTS RG 10 VOL. 2333 FILE # 67,092-3 PART 0 REEL # C-11203	1887-1901

SUBJECT	FILE NAME	DATES
CAPE CROKER-LAND	CAPE CROKER AGENCY - ELEVEN AFFIDAVITS OF SETTLEMENT DUTIES; CORRESPONDENCE RG 10 VOL. 2334 FILE # 67,296 PART 0 REEL # C-11203	1886
CAPE CROKER-LAND	CAPE CROKER AGENCY - CORRESPONDENCE REGARDING LOT 13, CON A, KEPPEL TOWNSHIP; PATENTED TO SAMUEL HAUGHTON RG 10 VOL. 2334 FILE # 67,370 PART 0 REEL # C-11203	1886
CAPE CROKER-LAND	CAPE CROKER AGENCY - CORRESPONDENCE REGARDING AN APPLICATION FOR PERMIT FROM MR. JOHN MCKAY LIGHTHOUSE KEEPER, TO MAKE TIES FROM CEDAR ON LYAL ISLAND RG 10 VOL. 2334 FILE # 67,534 PART 0 REEL # C-11203	1886
CAPE CROKER-LAND	CAPE CROKER AGENCY - CORRESPONDENCE REGARDING LOTS 15 & 16, CON 4, WEST OF BURY ROAD, EASTNOR TOWNSHIP, WHICH WERE ASSIGNED TO THE CANADIAN BANK OF COMMERCE IN 1885 RG 10 VOL. 2335 FILE # 67,704 PART 0 REEL # C-11203	1886-1892
CAPE CROKER-LAND	CAPE CROKER AGENCY - LIST OF 13 LAND ASSIGNMENTS FOR MONTH OF APRIL RG 10 VOL. 2336 FILE # 67,903 PART 0 REEL # C-11203	1886
CAPE CROKER-LAND	CAPE CROKER AGENCY - CORRESPONDENCE REGARDING AMOUNT DUE ON LOT 6, CON 11, EAST OF BURY ROAD, EASTNOR TOWNSHIP RG 10 VOL. 2336 FILE # 67,931 PART 0 REEL # C-11203	1886
CAPE CROKER-LAND	CAPE CROKER AGENCY - SEVEN AFFIDAVITS OF SETTLEMENT DUTIES RG 10 VOL. 2336 FILE # 67,984 PART 0 REEL # C-11203	1886
CAPE CROKER-LAND	CAPE CROKER AGENCY - APPLICATION FROM GEORGE PRICE FOR A REDUCTION IN THE PRICE OF HIS LOTS IN BROOKE TOWNSHIP RG 10 VOL. 2336 FILE # 68,064 PART 0 REEL # C-11203	1886

SUBJECT	FILE NAME	DATES
CAPE CROKER-LAND	CAPE CROKER AGENCY - CORRESPONDENCE REGARDING AMOUNT DUE ON LOTS ON RAGLAN, MARKET & EDWARD STREETS IN BROOKE TOWNSHIP RG 10 VOL. 2336 FILE # 68,098 PART 0 REEL # C-11203	1886
CAPE CROKER-LAND	CAPE CROKER AGENCY - CORRESPONDENCE REGARDING LOT 7, W. MCNAUGHTON ST. & S. DIVISION ST., WIARTON, WHICH IS PATENTED TO JAMES WALTER FALLS RG 10 VOL. 2336 FILE # 68,113 PART 0 REEL # C-11203	1886
CAPE CROKER-LAND	CAPE CROKER AGENCY - CORRESPONDENCE REGARDING A PATENT FOR MR. ALEXANDER AMOS FOR LOT 39, CON 23, KEPPEL TOWNSHIP RG 10 VOL. 2337 FILE # 68,184 PART 0 REEL # C-11204	1886
CAPE CROKER-LAND	CAPE CROKER AGENCY - REPORT OF ILLEGALLY CUT TIMBER ON LOT 36, CON 3, EAST OF BURY ROAD, LINDSAY TOWNSHIP RG 10 VOL. 2338 FILE # 68,350 PART 0 REEL # C-11204	1886
CAPE CROKER-LAND	CAPE CROKER AGENCY - CORRESPONDENCE REGARDING THE CANCELLATIONS OF SALE OF LOTS 106, 108, 110 & 112, SOUND ST., BROOKE TOWNPLOT RG 10 VOL. 2338 FILE # 68,315 PART 0 REEL # C-11204	1886-1887
CAPE CROKER-LAND	CAPE CROKER AGENCY - LIST OF 6 LAND ASSIGNMENTS RG 10 VOL. 2339 FILE # 68,540 PART 0 REEL # C-11204	1886
CAPE CROKER-LAND	CAPE CROKER AGENCY - LAND RETURN FOR MONTH OF MAY RG 10 VOL. 2340 FILE # 68,612 PART 0 REEL # C-11204	1886
CAPE CROKER-LAND	CAPE CROKER AGENCY - FIVE AFFIDAVITS OF SETTLEMENT DUTIES; CORRESPONDENCE RG 10 VOL. 2340 FILE # 68,614 PART 0 REEL # C-11204	1886

SUBJECT	FILE NAME	DATES
CAPE CROKER-LAND	CAPE CROKER AGENCY - CORRESPONDENCE REGARDING THE LEASING OR SALE OF COVE AND OTHER ISLANDS IN GEORGIAN BAY (SKETCHES, BLUEPRINT) RG 10 VOL. 2343 FILE # 68,980 PART 0 REEL # C-11204	1886-1936
CAPE CROKER-LAND	CAPE CROKER AGENCY -LIST OF 3 LAND ASSIGNMENTS FOR JUNE RG 10 VOL. 2345 FILE # 69,299 PART 0 REEL # C-11205	1886
CAPE CROKER-LAND	CAPE CROKER AGENCY - CORRESPONDENCE REGARDING NON-PERFORMANCE OF SETTLEMENT DUTIES ON LOT 27, CON. 1, EAST OF BURY ROAD, EASTNOR TOWNSHIP RG 10 VOL. 2348 FILE # 69,464 PART 0 REEL # C-11206	1886
CAPE CROKER-LAND	CAPE CROKER AGENCY - CORRESPONDENCE REGARDING THE NON-PERFORMANCE OF SETTLEMENT DUTIES ON LOT 28, CON 1, EAST OF BURY ROAD, EASTNOR TOWNSHIP RG 10 VOL. 2348 FILE # 69,465 PART 0 REEL # C-11206	1886
CAPE CROKER-LAND	CAPE CROKER AGENCY - LAND RETURN FOR JUNE; SUBSEQUENT CORRESPONDENCE RG 10 VOL. 2348 FILE # 69,564 PART 0 REEL # C-11206	1886
CAPE CROKER-LAND	CAPE CROKER AGENCY - GENERAL CORRESPONDENCE AND EXTENSIVE LISTS OF LOTS USED FOR VARIOUS PURPOSES IN THE SAUGEEN PENINSULA RG 10 VOL. 2349 FILE # 69,978 PART 1 REEL # C-11206	1886
CAPE CROKER-LAND	CAPE CROKER AGENCY - LIST OF SIXTEEN LAND ASSIGNMENTS RG 10 VOL. 2350 FILE # 70,008 PART 0 REEL # C-11206	1886
CAPE CROKER-LAND	CAPE CROKER AGENCY - LAND RETURN FOR JULY; SUBSEQUENT CORRESPONDENCE RG 10 VOL. 2350 FILE # 70,196 PART 0 REEL # C-11206	1886

SUBJECT	FILE NAME	DATES
CAPE CROKER-LAND	CAPE CROKER AGENCY - CORRESPONDENCE REGARDING LIGHTHOUSE KEEPER MURDOCH MCLEOD'S APPLICATION TO BUY LAND NEAR THE LIGHT HOUSE AT THE MOUTH OF THE SAUGEEN RIVER RG 10 VOL. 2350 FILE # 70,273 PART 0 REEL # C-11206	1886
CAPE CROKER-LAND	CAPE CROKER AGENCY - CORRESPONDENCE, DOCUMENTS AND EXTENSIVE LISTS REGARDING UNOCCUPIED LOTS IN THE TOWNSHIPS OF ALBEMARLE, EASTNOR, LINDSAY AND ST. EDMUNDS RG 10 VOL. 2350 FILE # 70,307 PART 0 REEL # C-11206	1886-1895
CAPE CROKER-LAND	CAPE CROKER AGENCY - CORRESPONDENCE REGARDING THE PROPOSED SALE OF LOTS 39 AND 40, CON. 4, EAST OF BURY ROAD EASTNOR TOWNSHIP RG 10 VOL. 2351 FILE # 70,500 PART 0 REEL # C-11206	1886-1888
CAPE CROKER-LAND	CAPE CROKER AGENCY - LIST OF 21 LAND ASSIGNMENTS FOR AUGUST; CORRESPONDENCE REGARDING LOT 15, CON. 1, EAST OF BURY ROAD, EASTNOR TOWNSHIP RG 10 VOL. 2351 FILE # 70,752 PART 0 REEL # C-11206	1886-1890
CAPE CROKER-LAND	CAPE CROKER AGENCY - CORRESPONDENCE REGARDING THE PAYING OF ARREARS BY THOMAS BELL ON LOTS IN BROOKE TOWNSHIP RG 10 VOL. 2352 FILE # 70,891 PART 0 REEL # C-11206	1886
CAPE CROKER-LAND	CAPE CROKER AGENCY - CORRESPONDENCE REGARDING A PATENT FOR HORACE BRUCE SMITH FOR LOT 17, CON. 14, KEPPEL TOWNSHIP RG 10 VOL. 2352 FILE # 70,872 PART 0 REEL # C-11206	1886-1894
CAPE CROKER-LAND	CAPE CROKER AGENCY - CORRESPONDENCE REGARDING A PATENT FOR MR. GEORGE MOORE FOR LOT 12, CON. 18, KEPPEL TOWNSHIP RG 10 VOL. 2353 FILE # 71,017 PART 0 REEL # C-11206	1886

SUBJECT	FILE NAME	DATES
CAPE CROKER-LAND	CAPE CROKER AGENCY - CORRESPONDENCE REGARDING THE SETTLING OF LOTS 2, 9 AND 10, CON. 7, EAST OF BURY ROAD, ST. EDMUNDS, LOT 33, CON. 5, LINDSAY AND LOT 26, CON. 15, ALBEMARLE, OWNED BY S.W. AMIS AND COMPANY RG 10 VOL. 2353 FILE # 71,041 PART 0 REEL # C-11206	1886
CAPE CROKER-LAND	CAPE CROKER AGENCY - ENQUIRY BY WHOM LOT 16, CON. 10, ALBEMARLE TOWNSHIP WAS ASSIGNED TO THE ENGLISH LOAN COMPANY RG 10 VOL. 2353 FILE # 71,126 PART 0 REEL # C-11206	1886
CAPE CROKER-LAND	CAPE CROKER AGENCY - CORRESPONDENCE REGARDING ROBERT CHRISTIE'S CLAIM TO LOTS 23 AND 24, W. OF S. STREET, WIARTON, WHICH IS LISTED IN THE NAME OF HIS WIFE JESSIE CHRISTIE, WHO DIED INTESTATE RG 10 VOL. 2353 FILE # 71,241 PART 0 REEL # C-12782R	1886-1893
CAPE CROKER-LAND	CAPE CROKER AGENCY - CORRESPONDENCE REGARDING PAYMENTS DUE ON LOTS 74 TO 84, COCKS STREET, AND LOTS 73 TO 83, ALBERT STREET, BROOKE, WHICH STAND IN THE NAME OF HENRY GILPIN WHO DIED INTESTATE RG 10 VOL. 2353 FILE # 71,125 PART 0 REEL # C-12782R	1886-1894
CAPE CROKER-LAND	CAPE CROKER AGENCY - CORRESPONDENCE REGARDING THE CANCELLATION OF SALE OF LOT 11, CON. 24, KEPPEL TOWNSHIP RG 10 VOL. 2353 FILE # 71,156 PART 0 REEL # C-11206	1886-1894
CAPE CROKER-LAND	CAPE CROKER AGENCY - CORRESPONDENCE REGARDING SETTLEMENT DUTIES ON SEVERAL LOTS IN CON. 3, 4, 5 AND 6, EAST OF BURY ROAD, ST. EDMUNDS TOWNSHIP RG 10 VOL. 2354 FILE # 71,724 PART 0 REEL # C-11207	1886-1891
CAPE CROKER-LAND	CAPE CROKER AGENCY - LIST OF TWENTY-THREE LAND ASSIGNMENTS RG 10 VOL. 2355 FILE # 71,797 PART 0 REEL # C-11207	1886

SUBJECT	FILE NAME	DATES
CAPE CROKER-LAND	CAPE CROKER AGENCY - AFFIDAVITS AND LAND DESCRIPTIONS; LIST OF 4 LAND ASSIGNMENTS; APPLICATIONS FOR PATENTS RG 10 VOL. 2356 FILE # 71,998 PART 0 REEL # C-11207	1886
CAPE CROKER-LAND	CAPE CROKER AGENCY - CORRESPONDENCE REGARDING AN APPLICATION FOR A REDUCTION OF PRICE ON LOT 20, CON. 7, EAST OF BURY ROAD, EASTNOR TOWNSHIP, WHICH WAS SOLD TO SIMON WINCH RG 10 VOL. 2356 FILE # 71,995 PART 0 REEL # C-11207	1886-1887
CAPE CROKER-LAND	CAPE CROKER AGENCY - CORRESPONDENCE REGARDING THE CANCELLATION OF SALE AND RESALE TO CAROLINE RYER, OF LOT 18, CON. 12, AMABEL TOWNSHIP; DESTRUCTION BY FIRE OF 25 ACRES OF THE ABOVE LOT RG 10 VOL. 2356 FILE # 71,994 PART 0 REEL # C-11207	1886-1890
CAPE CROKER-LAND	CAPE CROKER AGENCY - CORRESPONDENCE REGARDING A PATENT IN THE NAME OF JOHN KIDD FOR LOT 1, CON. 5, WEST OF BURY ROAD, EASTNOR TOWNSHIP RG 10 VOL. 2357 FILE # 72,209 PART 0 REEL # C-11207	1886
CAPE CROKER-LAND	CAPE CROKER AGENCY - CORRESPONDENCE REGARDING PATENTS FOR A NUMBER OF LOTS IN THE TOWNSHIPS OF LINDSAY AND EASTNOR RG 10 VOL. 2357 FILE # 72,353 PART 0 REEL # C-11207	1886
CAPE CROKER-LAND	CAPE CROKER AGENCY - LAND RETURN FOR OCTOBER RG 10 VOL. 2357 FILE # 72,354 PART 0 REEL # C-11207	1886
CAPE CROKER-LAND	CAPE CROKER AGENCY - LIST OF SIXTEEN LAND ASSIGNMENTS RG 10 VOL. 2357 FILE # 72,355 PART 0 REEL # C-11207	1886
CAPE CROKER-LAND	CAPE CROKER AGENCY - CORRESPONDENCE STATING THAT LOTS 11 AND 12, CON. 3, EAST OF BURY ROAD, EASTNOR TOWNSHIP, ARE NOT FOR SALE RG 10 VOL. 2359 FILE # 72,618 PART 0 REEL # C-11207	1886

SUBJECT	FILE NAME	DATES
CAPE CROKER-LAND	CAPE CROKER AGENCY - CORRESPONDENCE REGARDING THE CANCELLATION OF SALE OF LOT 34, CON. C, AMABEL TOWNSHIP RG 10 VOL. 2359 FILE # 72,738 PART 0 REEL # C-11207	1886-1888
CAPE CROKER-LAND	CAPE CROKER AGENCY - CORRESPONDENCE REGARDING THE CANCELLATION OF SALE OF LOT 20, CON. 25, KEPPEL TOWNSHIP RG 10 VOL. 2361 FILE # 72,808 PART 0 REEL # C-11208	1886
CAPE CROKER-LAND	CAPE CROKER AGENCY - CORRESPONDENCE REGARDING THE CANCELLATION OF SALE OF LOTS 32 AND 33, CON. 2, EAST OF BURY ROAD, EASTNOR TOWNSHIP; THE GRANTING OF A TIMBER LICENSE TO ARCHIBALD THACKERY ON LOT 32, CON. 2, EAST OF BURY ROAD, EASTNOR TOWNSHIP RG 10 VOL. 2361 FILE # 72,877 PART 0 REEL # C-11208	1886-1887
CAPE CROKER-LAND	CAPE CROKER AGENCY - LAND RETURN FOR NOVEMBER WITH LIST OF EIGHTEEN ASSIGNMENTS RG 10 VOL. 2363 FILE # 73,115 PART 0 REEL # C-11208	1886
CAPE CROKER-LAND	CAPE CROKER AGENCY - LAND RETURN FOR NOVEMBER RG 10 VOL. 2363 FILE # 73,117 PART 0 REEL # C-11208	1886
CAPE CROKER-LAND	CAPE CROKER AGENCY - REQUEST FOR INFORMATION BY THE MUNICIPAL CLERKS OF WIARTON, ON THE WATER LOT IN FRONT OF DIVISION STREET, WIARTON RG 10 VOL. 2363 FILE # 73,328 PART 0 REEL # C-11208	1886
CAPE CROKER-LAND	CAPE CROKER AGENCY - SEVERAL AFFIDAVITS OF SETTLEMENT DUTIES AND A LIST OF REQUESTS FOR PATENT RG 10 VOL. 2363 FILE # 73,123 PART 0 REEL # C-11208	1886-1900
CAPE CROKER-LAND	CAPE CROKER AGENCY - CORRESPONDENCE REGARDING LOT 31, CON. 2, SARAWAK TOWNSHIP, WHICH STANDS IN THE NAME OF THOMAS VEITCH RG 10 VOL. 2364 FILE # 73,434 PART 0 REEL # C-11208	1886

SUBJECT	FILE NAME	DATES
CAPE CROKER-LAND	CAPE CROKER AGENCY - DONALD SMITH'S APPLICATION TO PURCHASE LOT 1, CON. 3, WEST OF BURY ROAD, LINDSAY TOWNSHIP RG 10 VOL. 2364 FILE # 73,563 PART 0 REEL # C-11208	1886
CAPE CROKER-LAND	CAPE CROKER AGENCY - CORRESPONDENCE REGARDING THE CANCELLATION OF SALE OF PARK LOT 76, BROOKE TOWNPLOT RG 10 VOL. 2364 FILE # 73,340 PART 0 REEL # C-11208	1886-1887
CAPE CROKER-LAND	CAPE CROKER AGENCY - CORRESPONDENCE REGARDING LAND RETURN FOR DECEMBER 1886 RG 10 VOL. 2364 FILE # 73,437 PART 0 REEL # C-11208	1886-1896
CAPE CROKER-LAND	CAPE CROKER AGENCY - CORRESPONDENCE REGARDING LOTS IN THE TOWNPLOT OF BURY, COUNTY OF BRUCE (EXTENSIVE LISTS OF LOTS AND PRICES) RG 10 VOL. 2364 FILE # 73,401 PART 1 REEL # C-11208	1886-1926
CAPE CROKER-LAND	CAPE CROKER AGENCY - CORRESPONDENCE REGARDING LOTS IN THE TOWNPLOT OF BROOKE, COUNTY OF BRUCE (SKETCHES) RG 10 VOL. 2364 FILE # 73,401 PART 2 REEL # C-11208	1926-1938
CAPE CROKER-LAND	CAPE CROKER AGENCY - LIST OF SEVENTEEN LAND ASSIGNMENTS RG 10 VOL. 2365 FILE # 73,756 PART 0 REEL # C-11208	1887
CAPE CROKER-LAND	CAPE CROKER AGENCY - REQUEST FOR INFORMATION, BY THE JONES BROS. AND MACKENZIE, ON LOT 27, CON. 7, EAST OF BURY ROAD, ALBEMARLE TOWNSHIP RG 10 VOL. 2367 FILE # 73,899 PART 0 REEL # C-11209	1887
CAPE CROKER-LAND	CAPE CROKER AGENCY - CORRESPONDENCE REGARDING SEVERAL AFFIDAVITS AND PATENTS; EXTENSIVE LIST OF APPLICATIONS FOR PATENT RG 10 VOL. 2368 FILE # 73,983 PART 0 REEL # C-11209	1886-1935

SUBJECT	FILE NAME	DATES
CAPE CROKER-LAND	CAPE CROKER AGENCY - LAND RETURN FOR DECEMBER RG 10 VOL. 2368 FILE # 73,907 PART 0 REEL # C-11209	1887
CAPE CROKER-LAND	CAPE CROKER AGENCY - LAND RETURN FOR DECEMBER, 1886 RG 10 VOL. 2368 FILE # 73,945 PART 0 REEL # C-11209	1887
CAPE CROKER-LAND	CAPE CROKER AGENCY - CORRESPONDENCE REGARDING THE CANCELLATION OF SALE OF LOT 17, CON. 13, KEPPEL TOWNSHIP RG 10 VOL. 2368 FILE # 74,036 PART 0 REEL # C-11209	1887
CAPE CROKER-LAND	CAPE CROKER AGENCY - CORRESPONDENCE REGARDING A NUMBER OF REQUESTS FOR PATENTS RG 10 VOL. 2369 FILE # 74,638 PART 0 REEL # C-11209	1884-1888
CAPE CROKER-LAND	CAPE CROKER AGENCY - CORRESPONDENCE REGARDING THE ASSIGNMENT OF LOTS ON AMELIA, COCK, ALBERT AND ANDERSON STREETS, TOWNPLOT OF BROOKE RG 10 VOL. 2369 FILE # 74,419 PART 0 REEL # C-11209	1887
CAPE CROKER-LAND	CAPE CROKER AGENCY - LAND RETURN FOR JANUARY RG 10 VOL. 2369 FILE # 74,647 PART 0 REEL # C-11209	1887
CAPE CROKER-LAND	CAPE CROKER AGENCY - ENQUIRY FROM S.J. LANE ABOUT LOTS 10, 11, 12 & 13 CON. 4 AND 5, EAST OF BURY ROAD, ST. EDMUNDS TOWNSHIP RG 10 VOL. 2370 FILE # 74,819 PART 0 REEL # C-11209	1887
CAPE CROKER-LAND	CAPE CROKER AGENCY - APPLICATION FOR PATENTS FROM JOHN ROWE FOR 38 LOTS IN THE TOWNPLOT OF BROOKE RG 10 VOL. 2370 FILE # 74,900 PART 0 REEL # C-11209	1887

SUBJECT	FILE NAME	DATES
CAPE CROKER-LAND	CAPE CROKERAGENCY - CORRESPONDENCE REGARDING THE PRICE OF LOT 1, CON. 3, WEST OF BURY ROAD, LINDSAY TOWNSHIP, OWNED BY DONALD SMITH RG 10 VOL. 2370 FILE # 74,847 PART 0 REEL # C-11209	1887-1889
CAPE CROKER-LAND	CAPE CROKER AGENCY - CORRESPONDENCE REGARDING THE NON-PERFORMANCE OF SETTLEMENT DUTIES, BY JOHN BROWN, ON LOT 20, CON. 1, WEST OF BURY ROAD, EASTNOR RG 10 VOL. 2371 FILE # 75,051 PART 0 REEL # C-11209	1887
CAPE CROKER-LAND	CAPE CROKER AGENCY - CORRESPONDENCE REGARDING THE CANCELLATION OF SALE OF LOT 2, CON. 1, EAST OF BURY ROAD, LINDSAY TOWNSHIP AND ITS RESALE TO ANDREW CLARKE RG 10 VOL. 2371 FILE # 75,077 PART 0 REEL # C-11209	1887
CAPE CROKER-LAND	CAPE CROKER AGENCY - CORRESPONDENCE REGARDING THE NON-PERFORMANCE OF SETTLEMENT DUTIES, BY THOMAS GRANT, ON LOT 16, CON. 21, KEPPEL TOWNSHIP RG 10 VOL. 2371 FILE # 75,079 PART 0 REEL # C-11209	1887
CAPE CROKER-LAND	CAPE CROKER AGENCY - CORRESPONDENCE REGARDING THE CANCELLATION OF SALE OF LOT 47, CON. 2, WEST OF BURY ROAD, ST. EDMUNDS TOWNSHIP RG 10 VOL. 2371 FILE # 75,087 PART 0 REEL # C-11209	1887-1888
CAPE CROKER-LAND	CAPE CROKER AGENCY - LAND RETURN FOR FEBRUARY; SUBSEQUENT CORRESPONDENCE DEALING WITH SEVERAL LOTS IN EASTNOR TOWNSHIP RG 10 VOL. 2371 FILE # 75,009 PART 0 REEL # C-11209	1887-1890
CAPE CROKER-LAND	CAPE CROKER AGENCY - NINE AFFIDAVITS OF SETTLEMENT DUTIES; CORRESPONDENCE RG 10 VOL. 2371 FILE # 75,011 PART 0 REEL # C-11209	1887-1890

SUBJECT	FILE NAME	DATES
CAPE CROKER-LAND	CAPE CROKER AGENCY - APPLICATION FOR AN EXTENSION OF TIME TO PERFORM SETTLEMENT DUTIES BY FOUR PEOPLE ON SEVERAL LOTS; CANCELLATION OF SALE OF LOT 6, CON. 6, EAST OF BURY ROAD, ST. EDMUNDS TOWNSHIP RG 10 VOL. 2371 FILE # 75,047 PART 0 REEL # C-11209	1887-1890
CAPE CROKER-LAND	CAPE CROKER AGENCY - CORRESPONDENCE REGARDING LOT 8, CON. 3, EAST OF BURY ROAD, ALBEMARLE TOWNSHIP, AND ITS EVENTUAL SALE TO H. WHITE RG 10 VOL. 2371 FILE # 75,052 PART 0 REEL # C-11209	1887-1892
CAPE CROKER-LAND	CAPE CROKER AGENCY - LIST OF FIFTEEN LAND ASSIGNMENTS; SUBSEQUENT CORRESPONDENCE REGARDING LOT 36 AND 37, CON. 4, EAST OF BURY ROAD, EASTNOR TOWNSHIP RG 10 VOL. 2371 FILE # 75,004 PART 0 REEL # C-11209	1887-1894
CAPE CROKER-LAND	CAPE CROKER AGENCY - CORRESPONDENCE REGARDING THE CANCELLATION OF SALE OF LOT 4, CON. 18, AMABEL TOWNSHIP AND THE SUBSEQUENT REDUCTION IN THE PRICE OF SAID LOT RG 10 VOL. 2372 FILE # 75,134 PART 0 REEL # C-11209	1887
CAPE CROKER-LAND	CAPE CROKER AGENCY - CORRESPONDENCE REGARDING CANCELLED SALE OF LOT 31, CON. 2, EAST OF BURY ROAD, EASTNOR TOWNSHIP RG 10 VOL. 2372 FILE # 75,335 PART 0 REEL # C-11210	1887
CAPE CROKER-LAND	CAPE CROKER AGENCY - CORRESPONDENCE REGARDING THE CANCELLATION OF SALE OF LOT 4, CON. 5, LINDSAY TOWNSHIP AND ITS RESALE TO JOHN PETTIGREW RG 10 VOL. 2372 FILE # 75,349 PART 1 REEL # C-11210	1887
CAPE CROKER-LAND	CAPE CROKER AGENCY - APPLICATION FOR PATENTS, FROM MRS. MARY DAVIDSON, FOR LOTS 74, 76, 78, 80, 82 AND 84, ANDERSON STREET, AND 73, 75, 77, 79, 81 AND 83, FINDEN STREET, BROOKE TOWNPLOT RG 10 VOL. 2372 FILE # 75,132 PART 0 REEL # C-11209	1887-1888

SUBJECT	FILE NAME	DATES
CAPE CROKER-LAND	CAPE CROKER AGENCY - CORRESPONDENCE REGARDING THE LOCATION OF SOME PARK LOTS ADJOINING DERBY TOWNSHIP AND OWEN SOUND RG 10 VOL. 2372 FILE # 75,286 PART 0 REEL # C-11210	1887-1938
CAPE CROKER-LAND	CAPE CROKER AGENCY - CORRESPONDENCE REGARDING LOT 14, CON. 21, KEPPEL TOWNSHIP, PATENTED TO WALTER D. BREADMORE RG 10 VOL. 2373 FILE # 75,496 PART 0 REEL # C-11210	1887
CAPE CROKER-LAND	CAPE CROKER AGENCY - LIST OF THIRTEEN LAND ASSIGNMENTS RG 10 VOL. 2373 FILE # 75,596 PART 0 REEL # C-11210	1887
CAPE CROKER-LAND	CAPE CROKER AGENCY - MR. W.A. SIMPSON'S APPLICATION TO BUY LOT 3, CON. 6, EAST OF BURY ROAD, ALBEMARLE TOWNSHIP RG 10 VOL. 2373 FILE # 75,600 PART 0 REEL # C-11210	1887
CAPE CROKER-LAND	CAPE CROKER AGENCY - CORRESPONDENCE REGARDING THE SALE OF LOTS 177 TO 191 MARKET STREET AND LOTS 178 TO 190 SOUND STREET, TOWNPLOT OF BROOKE RG 10 VOL. 2373 FILE # 75,585 PART 0 REEL # C-11210	1887-1888
CAPE CROKER-LAND	CAPE CROKER AGENCY - CANCELLATION OF SALES OF LOTS 105, 107 AND 109, MARKET STREET, TOWNPLOT OF BROOKE RG 10 VOL. 2374 FILE # 75,638 PART 0 REEL # C-11210	1887
CAPE CROKER-LAND	CAPE CROKER AGENCY - SEVERAL AFFIDAVITS OF SETTLEMENT DUTIES RG 10 VOL. 2374 FILE # 75,708 PART 0 REEL # C-11210	1887
CAPE CROKER-LAND	CAPE CROKER AGENCY - AFFIDAVITS; LIST OF REQUESTS FOR PATENTS RG 10 VOL. 2374 FILE # 75,744 PART 0 REEL # C-11210	1887

SUBJECT	FILE NAME	DATES
CAPE CROKER-LAND	CAPE CROKER AGENCY - OTTAWA - CORRESPONDENCE REGARDING UNPATENTED LANDS SOLD FOR TAXES RG 10 VOL. 2375 FILE # 76,063 PART 0 REEL # C-11210	1887-1897
CAPE CROKER-LAND	CAPE CROKER AGENCY - CORRESPONDENCE REGARDING GEORGE MYLES' APPLICATION TO PURCHASE LOT 32, CON. 2, WEST OF BURY ROAD, EASTNOR TOWNSHIP RG 10 VOL. 2376 FILE # 76,073 PART 0 REEL # C-11210	1887
CAPE CROKER-LAND	CAPE CROKER AGENCY - CORRESPONDENCE REGARDING A REQUEST FOR INFORMATION ON LOT 15, CON. 14, EAST OF BURY ROAD, ALBEMARLE TOWNSHIP, WHICH STANDS IN THE NAME OF JOHN MCIVER RG 10 VOL. 2376 FILE # 76,199 PART 0 REEL # C-11210	1887
CAPE CROKER-LAND	CAPE CROKER AGENCY - LIST OF ASSIGNMENTS; CORRESPONDENCE REGARDING DISCHARGE OF LIS PENDENS ON LOT 7, CON. 1, WEST OF BURY ROAD, EASTNOR TOWNSHIP RG 10 VOL. 2376 FILE # 76,547 PART 0 REEL # C-11210	1887
CAPE CROKER-LAND	CAPE CROKER AGENCY - CORRESPONDENCE REGARDING VARIOUS TRANSACTIONS FOR LOT 11, CON. 5, KEPPEL TOWNSHIP RG 10 VOL. 2376 FILE # 76,206 PART 0 REEL # C-11210	1887-1898
CAPE CROKER-LAND	CAPE CROKER AGENCY - CORRESPONDENCE REGARDING THE ROUGH NATURE OF LOT 21, CON. 23, KEPPEL TOWNSHIP RG 10 VOL. 2377 FILE # 76,576 PART 0 REEL # C-11210	1887
CAPE CROKER-LAND	CAPE CROKER AGENCY - CANCELLATION OF SALE OF LOT 39, CON. 5, EAST OF BURY ROAD, EASTNOR TOWNSHIP RG 10 VOL. 2377 FILE # 76,896 PART 0 REEL # C-11210	1887

SUBJECT	FILE NAME	DATES
CAPE CROKER-LAND	CAPE CROKER AGENCY - CORRESPONDENCE AFFIDAVITS OF SETTLEMENT DUTIES AND LIST OF PATENTS WANTED RG 10 VOL. 2377 FILE # 76,579 PART 0 REEL # C-11210	1887-1890
CAPE CROKER-LAND	CAPE CROKER AGENCY - STATEMENT THAT THERE ARE NO POSTS ON THE BLIND LINE IN THE REAR OF THE LOTS IN LINDSAY TOWNSHIP RG 10 VOL. 2378 FILE # 76,954 PART 0 REEL # C-11210	1887
CAPE CROKER-LAND	CAPE CROKER AGENCY - W.H. LEONARD'S APPLICATION TO BUY LOT 1, CON. 9, EAST OF BURY ROAD, ALBEMARLE TOWNSHIP RG 10 VOL. 2378 FILE # 77,076 PART 0 REEL # C-11211	1887
CAPE CROKER-LAND	CAPE CROKER AGENCY - REQUEST FOR PATENTS FROM ROBERT LYMBURNER FOR LOTS 43 AND 44 CON. 9, EAST OF BURY ROAD, LINDSAY TOWNSHIP RG 10 VOL. 2378 FILE # 77,127 PART 0 REEL # C-11211	1887
CAPE CROKER-LAND	CAPE CROKER AGENCY - RETURN OF LAND ASSIGNMENTS FOR MAY RG 10 VOL. 2378 FILE # 77,148 PART 0 REEL # C-11211	1887
CAPE CROKER-LAND	CAPE CROKER AGENCY - CORRESPONDENCE REGARDING THE PURCHASE BY REVEREND EDWARD W. HUGHES, OF LOTS 26 AND 27 CON. 3, AND LOT 26 CON. 4, EAST OF BURY ROAD, LINDSAY TOWNSHIP RG 10 VOL. 2378 FILE # 77,014 PART 0 REEL # C-11210	1887-1891
CAPE CROKER-LAND	CAPE CROKER AGENCY - CORRESPONDENCE REGARDING THE SALE OF SEVERAL LOTS IN AMABEL TOWNSHIP (LIST OF LOTS) RG 10 VOL. 2378 FILE # 77,085 PART 0 REEL # C-11211	1887-1924
CAPE CROKER-LAND	CAPE CROKER AGENCY - APPLICATION FOR PATENT FROM JOHN THOMAS FORBES, FOR LOT 8, CON. 12, EAST OF BURY ROAD, ALBEMARLE TOWNSHIP RG 10 VOL. 2379 FILE # 77,227 PART 0 REEL # C-11211	1887

SUBJECT	FILE NAME	DATES
CAPE CROKER-LAND	CAPE CROKER AGENCY - CORRESPONDENCE LEADING TO A PATENT FOR JOSEPH DAVIDSON FOR LOT 25, CON. 24, KEPPEL TOWNSHIP RG 10 VOL. 2379 FILE # 77,314 PART 0 REEL # C-11211	1887
CAPE CROKER-LAND	CAPE CROKER AGENCY - CORRESPONDENCE REGARDING SEVERAL APPLICATIONS FOR PATENTS TO LAND IN THE AGENCY RG 10 VOL. 2379 FILE # 77,317 PART 0 REEL # C-11211	1887
CAPE CROKER-LAND	CAPE CROKER AGENCY - CANCELLATION OF SALE OF LOT 23, CON. 1, EAST OF BURY ROAD, EASTNOR TOWNSHIP RG 10 VOL. 2379 FILE # 77,334 PART 0 REEL # C-11211	1887
CAPE CROKER-LAND	CAPE CROKER AGENCY - CORRESPONDENCE REGARDING THE SALE AND VALUATION OF LOT 8, CON. 5, EAST OF BURY ROAD, LINDSAY TOWNSHIP RG 10 VOL. 2379 FILE # 77,296 PART 0 REEL # C-11211	1887-1894
CAPE CROKER-LAND	CAPE CROKER AGENCY - CANCELLATION OF SALE OF LOT 13, CON. 3, EAST OF BURY ROAD, EASTNOR TOWNSHIP RG 10 VOL. 2380 FILE # 77,573 PART 0 REEL # C-11211	1887
CAPE CROKER-LAND	CAPE CROKER AGENCY - LISTS OF REQUISITIONS FOR PATENTS RG 10 VOL. 2380 FILE # 77,926 PART 0 REEL # C-11211	1887-1891
CAPE CROKER-LAND	CAPE CROKER AGENCY - RETURN OF LAND ASSIGNMENTS FOR JUNE RG 10 VOL. 2381 FILE # 78,000 PART 0 REEL # C-11211	1887
CAPE CROKER-LAND	CAPE CROKER AGENCY - REQUEST FOR INFORMATION ON SEVERAL LOTS ON COCKS, AMELIA, ALBERT AND ANDERSON STREETS, WIARTON RG 10 VOL. 2381 FILE # 78,002 PART 0 REEL # C-11211	1887

SUBJECT	FILE NAME	DATES
CAPE CROKER-LAND	CAPE CROKER AGENCY - LAND RETURN FOR JUNE RG 10 VOL. 2381 FILE # 78,074 PART 0 REEL # C-11211	1887
CAPE CROKER-LAND	CAPE CROKER AGENCY - APPLICATION FOR PATENT FROM ALEXANDER WEATHERHEAD, FOR LOT 17, CON. 16, EAST OF BURY ROAD, LINDSAY TOWNSHIP RG 10 VOL. 2381 FILE # 78,319 PART 0 REEL # C-11211	1887
CAPE CROKER-LAND	CAPE CROKER AGENCY - CORRESPONDENCE REGARDING WRITS OF LIS PENDENS AGAINST SEVERAL LOTS IN OLIPHANT TOWNSHIP RG 10 VOL. 2381 FILE # 78,127 PART 0 REEL # C-11211	1887-1896
CAPE CROKER-LAND	CAPE CROKER AGENCY - CORRESPONDENCE REGARDING THE SALE TO JOHN HEATH, OF LOT 6, CON. 10, EAST OF BURY ROAD, EASTNOR TOWNDHIP RG 10 VOL. 2381 FILE # 78,320 PART 0 REEL # C-11211	1887-1897
CAPE CROKER-LAND	CAPE CROKER AGENCY - CORRESPONDENCE REGARDING PAYMENTS BY JOHN TUCKER, ON PARK LOTS 37 & 38, BROOKE TOWNPLOT RG 10 VOL. 2382 FILE # 78,613 PART 0 REEL # C-11211	1887
CAPE CROKER-LAND	CAPE CROKER AGENCY - LAND RETURN AND NINE LAND ASSIGNMENTS FOR JULY RG 10 VOL. 2383 FILE # 78,740 PART 0 REEL # C-11212	1887
CAPE CROKER-LAND	CAPE CROKER AGENCY - AFFIDAVITS OF SETTLEMENT DUTIES ON LOT 25, CON. 24, KEPPEL TOWNSHIP; LOT 21, CON. 7, EAST OF BURY ROAD, ALBEMARLE TOWNSHIP; LOT 20, CON. 1, WEST OF BURY ROAD EASTNOR TOWNSHIP, LOT 9, E. OF MCNAUGHTON AND S. OF DIVISION STREET, WIARTON RG 10 VOL. 2383 FILE # 78,835 PART 0 REEL # C-11212	1887
CAPE CROKER-LAND	CAPE CROKER AGENCY - REQUEST FOR INFORMATION ON SEVERAL LOTS IN AMABEL TOWNSHIP RG 10 VOL. 2383 FILE # 78,836 PART 0 REEL # C-11212	1887

SUBJECT	FILE NAME	DATES
CAPE CROKER-LAND	CAPE CROKER AGENCY - CORRESPONDENCE REGARDING THE PROPOSED CANCELLATION OF SALE OF LOT 5, CON. 4, WEST OF BURY ROAD, LINDSAY TOWNSHIP RG 10 VOL. 2384 FILE # 78,969 PART 0 REEL # C-11212	1887
CAPE CROKER-LAND	CAPE CROKER AGENCY - APPLICATION FROM JOHN WRIGHT, TO BUY GOV. LOT 31, CON. 6, WAST OF BURY ROAD, EASTNOR TOWNSHIP RG 10 VOL. 2385 FILE # 79,151 PART 0 REEL # C-11212	1887
CAPE CROKER-LAND	CAPE CROKER AGENCY - REQUEST FOR INFORMATION FROM ROBERT A. HUNTER, ON LAND NEAR WIARTON RG 10 VOL. 2385 FILE # 79,253 PART 0 REEL # C-11212	1887
CAPE CROKER-LAND	CAPE CROKER AGENCY - CORRESPONDENCE REGARDING THE MILL SITE AT STOKES BAY EASTNOR TOWNSHIP RG 10 VOL. 2386 FILE # 79,393 PART 0 REEL # C-11212	1887-1893
CAPE CROKER-LAND	CAPE CROKER AGENCY - CORRESPONDENCE AND AFFIDAVITS REGARDING SEVERAL APPLICATIONS FOR PATENT RG 10 VOL. 2387 FILE # 79,481 PART 0 REEL # C-11212	1887
CAPE CROKER-LAND	CAPE CROKER AGENCY - LAND RETURN FOR AUGUST RG 10 VOL. 2387 FILE # 79,485 PART 0 REEL # C-11212	1887
CAPE CROKER-LAND	CAPE CROKER AGENCY - CANCELLATION OF SALE OF LOT 17, CON. 10, EAST OF BURY ROAD, ALBEMARLE TOWNSHIP RG 10 VOL. 2387 FILE # 79,559 PART 0 REEL # C-11212	1887
CAPE CROKER-LAND	CAPE CROKER AGENCY - CORRESPONDENCE REGARDING AN APPLICATION FROM RONALD DOCKET TO PURCHASE LOTS 5, 6, AND 7 CON. 2, WEST OF BURY ROAD, ALBEMARLE TOWNSHIP RG 10 VOL. 2387 FILE # 79,562 PART 0 REEL # C-11212	1887

SUBJECT	FILE NAME	DATES
CAPE CROKER-LAND	CAPE CROKER AGENCY - CANCELLATION OF SALE OF LOT 4, CON. 7, EAST OF BURY ROAD, ALBEMARLE TOWNSHIP, AND ITS RESALE TO GEORGE HEPBURN RG 10 VOL. 2387 FILE # 79,661 PART 0 REEL # C-11212	1887-1888
CAPE CROKER-LAND	CAPE CROKER AGENCY - CORRESPONDENCE REGARDING SEVERAL LAND PURCHASES BY JAMES E. MURPHY, A LUMBERMAN RG 10 VOL. 2387 FILE # 79,569 PART 0 REEL # C-11212	1887-1891
CAPE CROKER-LAND	CAPE CROKER AGENCY - CORRESPONDENCE REGARDING LOT 17, CON. 5, EAST OF BURY ROAD, LINDSAY TOWNSHIP, BOUGHT BY WILLIAM WEATHERHEAD RG 10 VOL. 2387 FILE # 79,563 PART 0 REEL # C-11212	1887-1892
CAPE CROKER-LAND	CAPE CROKER AGENCY - APPLICATION FROM MR. LEAVINS HYATT TO BUY LOTS 17 AND 18, E. OF DAWSON STREET AND S. OF DIVISION STREET, WIARTON RG 10 VOL. 2388 FILE # 79,767 PART 0 REEL # C-11212	1887
CAPE CROKER-LAND	CAPE CROKER AGENCY - CORRESPONDENCE REGARDING LOT 1, CON. 2, EAST OF BURY ROAD, LINDSAY TOWNSHIP, EVENTUALLY OWNED BY MR. KENNETH MCLAY RG 10 VOL. 2388 FILE # 79,769 PART 0 REEL # C-11212	1887-1910
CAPE CROKER-LAND	CAPE CROKER AGENCY - CORRESPONDENCE REGARDING THE NON-PERFORMANCE OF SETTLEMENT DUTIES ON LOT 6, CON. 3, WEST OF BURY ROAD, ALBEMARLE TOWNSHIP RG 10 VOL. 2389 FILE # 79,934 PART 0 REEL # C-11213	1887
CAPE CROKER-LAND	CAPE CROKER AGENCY - CORRESPONDENCE REGARDING THE WILL OF THE LATE WILLIAM MALMSBY CONCERNING LOTS 73, 75, 77, 79 AND 81, RAGHAN STREET, TOWNPLOT OF BROOKE RG 10 VOL. 2391 FILE # 79,984 PART 0 REEL # C-12782	1887

SUBJECT	FILE NAME	DATES
CAPE CROKER-LAND	CAPE CROKER AGENCY - APPLICATION FROM JOHN STEEP TO BUY THE TIMBER AND LAND OF LOTS 8 AND 10, CON. 6, WEST OF BURY ROAD, LINDSAY TOWNSHIP RG 10 VOL. 2392 FILE # 80,062 PART 0 REEL # C-11213	1887
CAPE CROKER-LAND	CAPE CROKER AGENCY - APPLICATION FROM THOMAS CANDEL, TO BUY LOT 2, CON. 6, EAST OF BURY ROAD, ALBEMARLE TOWNSHIP RG 10 VOL. 2392 FILE # 80,106 PART 0 REEL # C-11213	1887
CAPE CROKER-LAND	CAPE CROKER AGENCY - LIST OF THIRTEEN LAND ASSIGNMENTS AND RELATED CORRESPONDENCE RG 10 VOL. 2392 FILE # 80,192 PART 0 REEL # C-11213	1887
CAPE CROKER-LAND	CAPE CROKER AGENCY - LAND RETURN FOR SEPTEMBER RG 10 VOL. 2392 FILE # 80,282 PART 0 REEL # C-11213	1887
CAPE CROKER-LAND	CAPE CROKER AGENCY - REQUEST FOR INFORMATION ON THE DATE OF POSSESSION BY JOHN SINCLAIR OF LOT 25, CON A, AMABEL TOWNSHIP RG 10 VOL. 2392 FILE # 80,334 PART 0 REEL # C-11213	1887
CAPE CROKER-LAND	CAPE CROKER AGENCY - CORRESPONDENCE REGARDING THE NON-PERFORMANCE OF SETTLEMENT DUTIES ON LOT 40, CON. 3, EAST OF BURY ROAD, EASTNOR TOWNSHIP RG 10 VOL. 2392 FILE # 80,068 PART 0 REEL # C-11213	1887-1888
CAPE CROKER-LAND	CAPE CROKER AGENCY - CORRESPONDENCE REGARDING THE NON-PERFORMANCE OF SETTLEMENT DUTIES ON LOTS 41 AND 42, CON. 3, EAST OF BURY ROAD EASTNOR TOWNSHIP RG 10 VOL. 2392 FILE # 80,069 PART 0 REEL # C-11213	1887-1888

SUBJECT	FILE NAME	DATES
CAPE CROKER-LAND	CAPE CROKER AGENCY - CORRESPONDENCE REGARDING AFFIDAVITS AND PATENT REQUESTS FOR SEVERAL LOTS IN THE AGENCY; ALSO REGARDING LOT 32, CON. D, AMABEL TOWNSHIP RG 10 VOL. 2392 FILE # 80,284 PART 0 REEL # C-11213	1887-1911
CAPE CROKER-LAND	CAPE CROKER AGENCY - APPLICATION FOR PATENT, BY MRS. ELIZABETH TROUGHTON FOR LOTS 13 & 14, CON. 4, KEPPEL TOWNSHIP RG 10 VOL. 2393 FILE # 80,652 PART 0 REEL # C-11213	1887
CAPE CROKER-LAND	CAPE CROKER AGENCY - APPLICATION FROM R.C. WILKINSON, TO BUY TIMBER BLOCK 39, LOTS 24 & 25, CON. 5, EAST OF BURY ROAD, LINDSAY TOWNSHIP RG 10 VOL. 2393 FILE # 80,663 PART 0 REEL # C-11213	1887
CAPE CROKER-LAND	CAPE CROKER AGENCY - CANCELLATION OF LOT 5, CON. 8, AMABEL TOWNSHIP RG 10 VOL. 2393 FILE # 80,666 PART 0 REEL # C-11213	1887
CAPE CROKER-LAND	CAPE CROKER AGENCY - APPLICATION FROM DAVID RUTHERFORD, TO BUY LOT 9, CON. 4, WEST OF BURY ROAD, EASTNOR TOWNSHIP RG 10 VOL. 2393 FILE # 80,898 PART 0 REEL # C-11213	1887
CAPE CROKER-LAND	CAPE CROKER AGENCY - CANCELLATION OF SALE OF LOT 8, CON. 4, WEST OF BURY ROAD, ALBEMARLE TOWNSHIP & ITS RESALE TO J.F. CONWAY RG 10 VOL. 2393 FILE # 80,665 PART 0 REEL # C-11213	1887-1888
CAPE CROKER-LAND	CAPE CROKER AGENCY - CORRESPONDENCE REGARDING THE SURVEY OF A PIECE OF LAND AROUND THE HIGH CLIFF ON THE BOUNDARY LINE BETWEEN ALBEMARLE & EASTNOR TOWNSHIP RG 10 VOL. 2393 FILE # 80,924 PART 0 REEL # C-11213	1887-1888
CAPE CROKER-LAND	CAPE CROKER AGENCY - LIST OF TWENTY LAND ASSIGNMENTS; CORRESPONDENCE RG 10 VOL. 2394 FILE # 80,960 PART 0 REEL # C-11213	1887

SUBJECT	FILE NAME	DATES
CAPE CROKER-LAND	CAPE CROKER AGENCY - REQUISITIONS FOR SEVERAL PATENTS IN THE AGENCY RG 10 VOL. 2394 FILE # 81,060 PART 0 REEL # C-11213	1887
CAPE CROKER-LAND	CAPE CROKER AGENCY - CORRESPONDENCE REGARDING THE NON-PERFORMANCE OF SETTLEMENT DUTIES ON LOT 7, CON. 11, EAST OF BURY ROAD, ALBEMARLE TOWNSHIP RG 10 VOL. 2394 FILE # 81,260 PART 0 REEL # C-11213	1887
CAPE CROKER-LAND	CAPE CROKER AGENCY - CORRESPONDENCE REGARDING THE SURRENDER OF THREE ACRES ON THE E. SIDE OF THE CAPE CROKER RESERVE, TO THE GOVERNMENT FOR LEASING TO HENRY C. BRITTY FOR A MILL SITE RG 10 VOL. 2394 FILE # 81,104 PART 0 REEL # C-11213	1887-1889
CAPE CROKER-LAND	CAPE CROKER AGENCY - CORRESPONDENCE REGARDING THE PROPOSED SALE OF LOT 32, CON 8, EAST OF BURY ROAD, LINDSAY TOWNSHIP RG 10 VOL. 2394 FILE # 81,056 PART 0 REEL # C-11213	1887-1893
CAPE CROKER-LAND	CAPE CROKER AGENCY - LENGTHY CORRESPONDENCE REGARDING THE CANCELLATION OF SALE OF LOT 28, CON. 1, EAST OF BURY ROAD, EASTNOR TOWNSHIP RG 10 VOL. 2395 FILE # 81,607 PART 0 REEL # C-11214	1887-1888
CAPE CROKER-LAND	CAPE CROKER AGENCY - CORRESPONDENCE REGARDING THE RENEWAL OF LUMBER LICENSE OF H. RIXON AND CO. FOR LOTS 26 & 27, CON. 3, WEST OF BURY ROAD, ST. EDMUNDS TOWNSHIP RG 10 VOL. 2396 FILE # 81,629 PART 0 REEL # C-11214	1887
CAPE CROKER-LAND	CAPE CROKER AGENCY - LICENSE FEES RETURN FOR OCTOBER; SIX AFFIDAVITS OF SETTLEMENT DUTIES RG 10 VOL. 2396 FILE # 81,672 PART 0 REEL # C-11214	1887
CAPE CROKER-LAND	CAPE CROKER AGENCY - RETURN OF LAND ASSIGNMENTS FOR NOVEMBER RG 10 VOL. 2396 FILE # 81,673 PART 0 REEL # C-11214	1887

SUBJECT	FILE NAME	DATES
CAPE CROKER-LAND	CAPE CROKER AGENCY - CANCELLATION OF SALE OF LOT 3, CON. 5, WEST OF BURY ROAD, ALBEMARLE TOWNSHIP RG 10 VOL. 2396 FILE # 82,024 PART 0 REEL # C-11214	1887
CAPE CROKER-LAND	CAPE CROKER AGENCY - REQUISITION FOR SEVERAL PATENTS RG 10 VOL. 2396 FILE # 81,760 PART 0 REEL # C-11214	1887-1888
CAPE CROKER-LAND	CAPE CROKER AGENCY - CANCELLATION OF SALE OF LOT 1, CON. 1, EAST OF BURY ROAD, ALBEMARLE TOWNSHIP, AND ITS RESALE TO LYMAN S. JOHNSON RG 10 VOL. 2396 FILE # 81,817 PART 0 REEL # C-11214	1887-1888
CAPE CROKER-LAND	CAPE CROKER AGENCY - CORRESPONDENCE REGARDING A LICENSE TO DAVID PORTER, TO CUT TIMBER ON LOTS 11 & 12, CON. 7, EAST OF BURY ROAD, ST. EDMUNDS TOWNSHIP RG 10 VOL. 2396 FILE # 82,084 PART 0 REEL # C-11214	1887-1888
CAPE CROKER-LAND	CAPE CROKER AGENCY - CORRESPONDENCE REGARDING PROPOSED SALES OF TIMBER BLOCK 33, LOT 35 & 36, CON. 5, EAST OF BURY ROAD, LINDSAY TOWNSHIP RG 10 VOL. 2396 FILE # 81,884 PART 0 REEL # C-11214	1887-1894
CAPE CROKER-LAND	CAPE CROKER AGENCY - REQUEST FOR INFORMATION FROM H. RIXON AND COMPANY, ON LOTS 1 & 2, CON. 14, EAST OF BURY ROAD, ST. EDMUNDS TOWNSHIP RG 10 VOL. 2397 FILE # 82,233 PART 0 REEL # C-11214	1887
CAPE CROKER-LAND	CAPE CROKER AGENCY - APPLICATION FROM H. RIXON AND COMPANY TO BUY THE TIMBER AND LAND OFF LOT 34, CON. 2, AND LOT 40, CON. 3, WEST OF BURY ROAD, ST. EDMUNDS TOWNSHIP RG 10 VOL. 2397 FILE # 82,209 PART 0 REEL # C-11214	1887-1888

SUBJECT	FILE NAME	DATES
CAPE CROKER-LAND	CAPE CROKER AGENCY - CANCELLATION OF SALE OF LOT 9, CON. 3, WEST OF BURY ROAD, LINDSAY TOWNSHIP RG 10 VOL. 2398 FILE # 82,413 PART 0 REEL # C-11214	1888
CAPE CROKER-LAND	CAPE CROKER AGENCY - LIST OF LAND ASSIGNMENTS FOR DECEMBER 1887 RG 10 VOL. 2398 FILE # 82,558 PART 0 REEL # C-11214	1888
CAPE CROKER-LAND	CAPE CROKER AGENCY - REQUEST FOR COPIES OF PATENTS ISSUED FOR LOT 1, N. OF DIVISION STREET AND E. OF BERFORD STREET, WIARTON RG 10 VOL. 2398 FILE # 82,586 PART 0 REEL # C-11214	1888
CAPE CROKER-LAND	CAPE CROKER AGENCY - LAND RETURN FOR DECEMBER, 1887 RG 10 VOL. 2398 FILE # 82,618 PART 0 REEL # C-11214	1888
CAPE CROKER-LAND	CAPE CROKER AGENCY - CORRESPONDENCE REGARDING SETTLERS LICENSES FOR SEVERAL LOTS IN THE AGENCY RG 10 VOL. 2398 FILE # 82,377 PART 0 REEL # C-11214	1888-1891
CAPE CROKER-LAND	CAPE CROKER AGENCY - CORRESPONDENCE REGARDING SETTLER'S LICENSES FOR SEVERAL LOTS IN THE AGENCY RG 10 VOL. 2398 FILE # 82,538 PART 0 REEL # C-11214	1888-1894
CAPE CROKER-LAND	CAPE CROKER AGENCY - CORRESPONDENCE REGARDING THE REVOCATION OF CANCELLATION OF SALE OF LOT 37, CON. 1, EAST OF BURY ROAD, EASTNOR TOWNSHIP RG 10 VOL. 2399 FILE # 82,743 PART 0 REEL # C-11214	1888
CAPE CROKER-LAND	CAPE CROKER AGENCY - CANCELLATION OF SALE OF LOT 33, CON. C, AMABEL TOWNSHIP RG 10 VOL. 2399 FILE # 82,744 PART 0 REEL # C-11214	1888

SUBJECT	FILE NAME	DATES
CAPE CROKER-LAND	CAPE CROKER AGENCY - CORRESPONDENCE REGARDING AN APPLICATION FROM FERGUS FARLEY FOR A REDUCTION IN THE PRICE PAID FOR HIS LOTS IN BROOKE TOWNSHIP RG 10 VOL. 2399 FILE # 82,746 PART 0 REEL # C-11214	1888
CAPE CROKER-LAND	CAPE CROKER AGENCY - CANCELLATION OF SALE OF LOT 42, CON. 2, SOUTH CENTRE DIAGONAL, AMABEL TOWNSHIP RG 10 VOL. 2399 FILE # 82,815 PART 0 REEL # C-11214	1888
CAPE CROKER-LAND	CAPE CROKER AGENCY - PROPOSED REVOCATION OF CANCELLATION OF SALE OF LOT 46, CON. 11, EAST OF BURY ROAD, LINDSAY TOWNSHIP RG 10 VOL. 2400 FILE # 83,129 PART 0 REEL # C-11215	1888
CAPE CROKER-LAND	CAPE CROKER AGENCY - RETURN OF LAND ASSIGNMENTS FOR JANUARY RG 10 VOL. 2401 FILE # 83,243 PART 0 REEL # C-11215	1888
CAPE CROKER-LAND	CAPE CROKER AGENCY - RETURN OF PATENT REQUESTS FOR JANUARY RG 10 VOL. 2401 FILE # 83,317 PART 0 REEL # C-11215	1888
CAPE CROKER-LAND	CAPE CROKER AGENCY - APPLICATION FROM SAMUEL WHITMAN FOR A REVEWAL OF A LICENSE FOR LOTS 15 & 16, CON. 22, LOT 15, CON. 24 & LOT 16, CON. 25, KEPPEL TOWNSHIP RG 10 VOL. 2401 FILE # 83,346 PART 0 REEL # C-11215	1888
CAPE CROKER-LAND	CAPE CROKER AGENCY - APPLICATION FROM SIMPSON HEPBURN, FOR A RENEWAL OF A LICENSE FOR LOTS 5 & 6, CON. 4, EAST OF BURY ROAD, ALBEMARLE TOWNSHIP RG 10 VOL. 2401 FILE # 83,347 PART 0 REEL # C-11215	1888
CAPE CROKER-LAND	CAPE CROKER AGENCY - CORRESPONDENCE REGARDING LAND ASSIGNMENTS FOR FEBRUARY RG 10 VOL. 2404 FILE # 83,935 PART 0 REEL # C-11215	1888

SUBJECT	FILE NAME	DATES
CAPE CROKER-LAND	CAPE CROKER AGENCY - LAND RETURN FOR FEBRUARY RG 10 VOL. 2407 FILE # 84,075 PART 0 REEL # C-11216	1888
CAPE CROKER-LAND	CAPE CROKER AGENCY - CORRESPONDENCE & SEVERAL REQUISITIONS FOR PATENTS FOR FEBRUARY RG 10 VOL. 2407 FILE # 84,076 PART 0 REEL # C-11216	1888
CAPE CROKER-LAND	CAPE CROKER AGENCY - CORRESPONDENCE REGARDING THE POOR QUALITY OF LOT 15, CON. 13, KEPPEL TOWNSHIP, OCCUPIED BY FRANCIS BARAMICK RG 10 VOL. 2407 FILE # 84,216 PART 0 REEL # C-11216	1888
CAPE CROKER-LAND	CAPE CROKER AGENCY - CORRESPONDENCE REGARDING THE POOR QUALITY OF LOT 15, CON. 12, KEPPEL TOWNSHIP, OCCUPIED BY JOHN JOYNT RG 10 VOL. 2407 FILE # 84,217 PART 0 REEL # C-11216	1888
CAPE CROKER-LAND	CAPE CROKER AGENCY - APPLICATIONS TO PURCHASE LOTS 10 & 11, CON. 5, EAST OF BURY ROAD, ALBEMARLE TOWNSHIP RG 10 VOL. 2407 FILE # 84,222 PART 0 REEL # C-11216	1888-1892
CAPE CROKER-LAND	CAPE CROKER AGENCY - LIST OF TWENTY-NINE LAND ASSIGNMENTS FOR MARCH RG 10 VOL. 2409 FILE # 84,644 PART 0 REEL # C-11216	1888
CAPE CROKER-LAND	CAPE CROKER AGENCY - APPLICATION FOR PATENT BY MRS. ELLICE LYONS, FOR LOT 4, CON. 1, EAST OF BURY ROAD, LINDSAY TOWNSHIP RG 10 VOL. 2409 FILE # 84,564 PART 0 REEL # C-11216	1888-1889
CAPE CROKER-LAND	CAPE CROKER AGENCY - REQUISITION FOR SEVERAL PATENTS IN THE AGENCY RG 10 VOL. 2410 FILE # 84,810 PART 0 REEL # C-11216	1888

SUBJECT	FILE NAME	DATES
CAPE CROKER-LAND	CAPE CROKER AGENCY - APPLICATION FOR PATENT, FROM ROBERT GREENLESS, FOR LOT 13, CON. 24, AMABEL TOWNSHIP RG 10 VOL. 2413 FILE # 85,482 PART 0 REEL # C-11217	1888-1889
CAPE CROKER-LAND	CAPE CROKER AGENCY - LAND ASSIGNMENTS RETURN FOR APRIL RG 10 VOL. 2414 FILE # 85,570 PART 0 REEL # C-11217	1888
CAPE CROKER-LAND	CAPE CROKER AGENCY - CORRESPONDENCE REGARDING THE SURVEY BY N.E. LOWE, P.L.S., OF THE LINE BETWEEN ALBEMARLE TOWNSHIP AND THE CAPE CROKER RESERVE (SKETCH) RG 10 VOL. 2414 FILE # 85,606 PART 0 REEL # C-11217	1888
CAPE CROKER-LAND	CAPE CROKER AGENCY - CORRESPONDENCE REGARDING TIMBER ON LOTS 10, 11, & 12, CON. 4, EAST OF BURY ROAD, EASTNOR TOWNSHIP RG 10 VOL. 2414 FILE # 85,613 PART 0 REEL # C-11217	1888
CAPE CROKER-LAND	CAPE CROKER AGENCY - APPLICATION FOR PATENT, FROM JAMES NOBLE, FOR W. 1/2 LOT 22, CON. 11, KEPPEL TOWNSHIP RG 10 VOL. 2414 FILE # 85,540 PART 0 REEL # C-11217	1888-1889
CAPE CROKER-LAND	CAPE CROKER AGENCY - CORRESPONDENCE REGARDING THE SALE OF PARK LOTS IN THE TOWNPLOT OF WIARTON RG 10 VOL. 2414 FILE # 85,611 PART 0 REEL # C-11217	1888-1917
CAPE CROKER-LAND	CAPE CROKER AGENCY - REQUISITION FOR SEVERAL PATENTS IN THE AGENCY RG 10 VOL. 2415 FILE # 85,687 PART 0 REEL # C-11217	1888
CAPE CROKER-LAND	CAPE CROKER AGENCY - REQUEST FOR THE NAMES OF THE OWNERS & THE AMOUNTS DUE ON SEVERAL LOTS ON AMELIA STREET, TOWNPLOT OF BROOKE RG 10 VOL. 2416 FILE # 85,889 PART 0 REEL # C-11217	1888

SUBJECT	FILE NAME	DATES
CAPE CROKER-LAND	CAPE CROKER AGENCY - CANCELLATION OF SALE OF LOT 28, CON. 14, EAST OF BURY ROAD, ALBEMARLE TOWNSHIP RG 10 VOL. 2418 FILE # 86,282 PART 0 REEL # C-11217	1888
CAPE CROKER-LAND	CAPE CROKER AGENCY - RETURN OF SEVENTEEN LAND ASSIGNMENTS FOR MAY; CORRESPONDENCE RG 10 VOL. 2418 FILE # 86,317 PART 0 REEL # C-11217	1888
CAPE CROKER-LAND	CAPE CROKER AGENCY - CORRESPONDENCE REGARDING WATER FRONTAGE OPPOSITE LOT 28, CON. 6, EAST OF BURY ROAD, EASTNOR TOWNSHIP (SKETCH) RG 10 VOL. 2418 FILE # 86,381 PART 0 REEL # C-11217	1888-1937
CAPE CROKER-LAND	CAPE CROKER AGENCY - REQUISITION FOR PATENTS FOR SEVERAL LOTS IN THE AGENCY RG 10 VOL. 2419 FILE # 86,440 PART 0 REEL # C-11217	1888
CAPE CROKER-LAND	CAPE CROKER AGENCY - LAND RETURN FOR MAY RG 10 VOL. 2419 FILE # 86,441 PART 0 REEL # C-11217	1888
CAPE CROKER-LAND	CAPE CROKER AGENCY - APPLICATION FROM ALBERT KRUMBHOLTZ TO BUY LOT 31, CON. 2, EAST OF BURY ROAD, ALBEMARLE TOWNSHIP RG 10 VOL. 2419 FILE # 86,476 PART 0 REEL # C-11217	1888
CAPE CROKER-LAND	CAPE CROKER AGENCY - APPLICATION FROM MR. ARTHUR JONES TO BUY WATER LOTS IN FRONT OF THOMAS STREET IN FRONT OF LOT 7, E. OF BERFORD N. OF DIVISION STREET, WIARTON RG 10 VOL. 2419 FILE # 86,477 PART 0 REEL # C-11217	1888
CAPE CROKER-LAND	CAPE CROKER AGENCY - APPLICATION FROM THOMAS LAWRENCE, TO PURCHASE LOT 7, CON 4, WEST OF BUSY ROAD, EASTNOR TOWNSHIP RG 10 VOL. 2421 FILE # 86,907 PART 0 REEL # C-11218	1888

SUBJECT	FILE NAME	DATES
CAPE CROKER-LAND	CAPE CROKER AGENCY - APPLICATION FROM EDWARD BUSBY TO PURCHASE ONE OF THE BUSTARD ISLANDS NEAR FRENCH RIVER HARBOUR (MAP) RG 10 VOL. 2421 FILE # 87,036 PART 0 REEL # C-11218	1888
CAPE CROKER-LAND	CAPE CROKER AGENCY - CORRESPONDENCE REGARDING PARK LOT 7, EAST END OF HALF-MILE STRIP, KEPPEL TOWNSHIP, EVENTUALLY SOLD TO MR. JOHN BREEN RG 10 VOL. 2421 FILE # 86,943 PART 0 REEL # C-11218	1888-1947
CAPE CROKER-LAND	CAPE CROKER AGENCY - LAND RETURN FOR JUNE RG 10 VOL. 2424 FILE # 87,461 PART 1 REEL # C-11218	1888
CAPE CROKER-LAND	CAPE CROKER AGENCY - CORRESPONDENCE REGARDING SEVERAL REQUESTS FOR PATENTS ON VARIOUS LOTS RG 10 VOL. 2424 FILE # 87,461 PART 2 REEL # C-11218	1888
CAPE CROKER-LAND	CAPE CROKER AGENCY - RETURN OF LAND ASSIGNMENTS FOR JULY RG 10 VOL. 2425 FILE # 87,945 PART 0 REEL # C-11219	1888
CAPE CROKER-LAND	CAPE CROKER AGENCY - CANCELLATION OF SALE OF LOT 7, CON. 4, WEST OF BURY ROAD, LINDSAY TOWNSHIP RG 10 VOL. 2425 FILE # 87,989 PART 0 REEL # C-11219	1888
CAPE CROKER-LAND	CAPE CROKER AGENCY - REQUISITIONS FOR SEVERAL PATENTS FOR JULY RG 10 VOL. 2425 FILE # 88,110 PART 0 REEL # C-11219	1888
CAPE CROKER-LAND	CAPE CROKER AGENCY - CORRESPONDENCE REGARDING THE CANCELLATION OF SALE OF LOT 5, CON. 1, WEST OF BURRY ROAD, EASTNOR TOWNSHIP RG 10 VOL. 2425 FILE # 87,667 PART 0 REEL # C-11218	1888-1893

SUBJECT	FILE NAME	DATES
CAPE CROKER-LAND	CAPE CROKER AGENCY - CORRESPONDENCE REGARDING LOT 10, CON. 6, EAST OF BURY ROAD, ALBEMARLE TOWNSHIP, WHICH STANDS IN THE NAME OF IRA SEARLES & E. KING RG 10 VOL. 2427 FILE # 88,454 PART 0 REEL # C-11219	1888
CAPE CROKER-LAND	CAPE CROKER AGENCY - CORRESPONDENCE REGARDING A TIMBER LICENSE TO JOHN ASHCRAFT FOR LOTS IN ALBEMARLE & EASTNOR TOWNSHIP; APPLICATION FROM JOHN ASHCROFT, TO PURCHASE LOT 3, CON. 5, EAST OF BURY ROAD, ALBEMARLE TOWNSHIP RG 10 VOL. 2427 FILE # 88,512 PART 0 REEL # C-11219	1888
CAPE CROKER-LAND	CAPE CROKER AGENCY - RETURN OF LAND ASSIGNMENTS (20) FOR AUGUST; SUBSEQUENT CORRESPONDENCE RG 10 VOL. 2427 FILE # 88,703 PART 0 REEL # C-11219	1888
CAPE CROKER-LAND	CAPE CROKER AGENCY - APPLICATION FOR PATENT FROM JOHN FAIR, FOR LOT 17, CON. 5, KEPPEL TOWNSHIP RG 10 VOL. 2427 FILE # 88,804 PART 0 REEL # C-11219	1888-1892
CAPE CROKER-LAND	CAPE CROKER AGENCY - SETTLEMENT OF DUTIES FOR THE PATENT IN THE NAME OF JOSEPH BELLAMORE OF THE TOWNSHIP OF EASTNOR, COUNTY OF BRUCE, ONTARIO, ALSO A REQUISITION FOR PATENTS AS PER LIST. RG 10 VOL. 2428 FILE # 88,816 PART 0 REEL # C-11220	1888
CAPE CROKER-LAND	CAPE CROKER AGENCY - PATENT ISSUED IN 1889 IN FAVOUR OF JOHN HAROLD SPENCE FOR A SMALL ISLAND IN PYKE BAY, LAKE HURON, ADJACENT TO LOT 1, CONCESSION 5, W.B.R. EASTNOR TOWNSHIP, BRUCE COUNTY, ALSO AN OFFER FROM RICHARD BALISTON TO PURCHASE THIS ISLAND. RG 10 VOL. 2428 FILE # 88,848 PART 0 REEL # C-11220	1888-1937

SUBJECT	FILE NAME	DATES
CAPE CROKER-LAND	CAPE CROKER AGENCY - INDIAN LANDS AGENT WM. SIMPSON STATES THAT THE SETTLERS OF AMABEL AND ALBEMARLE TOWNSHIPS WANT TO DRAIN ADDITIONAL LAND. WHEN IT IS DRAINED, THE OWNER OF LOTS 24 AND 25, CONCESSION 1, W.B.R., ALBEMARLE, JACOB RAINBOTTE, WANTS TO CLAIM THE 50 ADDITIONAL ACRES WITHIN THE BOUNDARIES OF THE LOTS. RG 10 VOL. 2432 FILE # 89,335 PART 0 REEL # C-11220	1888
CAPE CROKER-LAND	CAPE CROKER AGENCY - APPLICATION FROM MESSRS. MACKELCAN, GIBSON AND GANSBY FOR PATENT TO LOT 1, CONCESSION 3, W.B.R., EASTNOR TOWNSHIP IN FAVOR OF JOSEPH BELAMORE. RG 10 VOL. 2432 FILE # 89,341 PART 0 REEL # C-11220	1888
CAPE CROKER-LAND	CAPE CROKER AGENCY - RETURN OF ASSIGNMENTS BY INDIAN LAND AGENT WILLIAM SIMPSON FOR THE MONTH OF SEPTEMBER. RG 10 VOL. 2432 FILE # 89,518 PART 0 REEL # C-11220	1888
CAPE CROKER-LAND	CAPE CROKER AGENCY - APPLICATION FROM MESSRS. CREASON, MORRISON AND SMITH FOR PATENT FOR PARK LOT NO. 100 IN THE TOWNPLOT OF BROOKE, COUNTY OF GREY. RG 10 VOL. 2432 FILE # 89,383 PART 0 REEL # C-11220	1888-1890
CAPE CROKER-LAND	CAPE CROKER AGENCY - SALE OF LOT 38, CONCESSION 9, E.B.R. LINDSAY TOWNSHIP TO WILLIAM JOHNSTON IS CANCELLED. THE LOT IS RESOLD TO CHARLES HOLLISTER. RG 10 VOL. 2432 FILE # 89,582 PART 0 REEL # C-11220	1888-1891
CAPE CROKER-LAND	CAPE CROKER AGENCY - CORRESPONDENCE REGARDING AFFIDAVITS OF SETTLEMENT DUTIES. ALSO A LIST OF PATENTS WANTED DURING THE MONTH OF SEPTEMBER, 1888. RG 10 VOL. 2434 FILE # 89,674 PART 0 REEL # C-11220	1888

SUBJECT	FILE NAME	DATES
CAPE CROKER-LAND	CAPE CROKER AGENCY - CORRESPONDENCE REGARDING AFFIDAVITS AS TO THE IMPROVEMENTS MADE ON LOT 7, WEST OF BOLTON AND NORTH OF DIVISION STREET, TOWNPLOT OF OLIPHANT. RG 10 VOL. 2435 FILE # 89,923 PART 0 REEL # C-11221	1888
CAPE CROKER-LAND	CAPE CROKER AGENCY - THE DEPARTMENT OF INDIAN AFFAIRS IS REQUESTING INDIAN LAND AGENT, WILLIAM SIMPSON TO OBTAIN FROM THE CLERKS OF THE TOWNSHIPS OF EASTNOR, LINDSAY AND ST. EDMUNDS, THE LAST NON-RESIDENT ASSESSMENT ROLLS OF THESE TOWNSHIPS. (PLANS) RG 10 VOL. 2435 FILE # 89,746 PART 0 REEL # C-11220	1888-1889
CAPE CROKER-LAND	CAPE CROKER AGENCY - APPLICATION FROM THOMAS LLOYD JONES TO PURCHASE THE TRACT OF LAND IN FRONT OF LOT 18, EAST OF GLEESON STREET, IN THE TOWNPLOT OF WIARTON. ALSO CLAIM THIS LAND BY THE GRAND TRUNK RAILWAY COMPANY (PLAN). RG 10 VOL. 2435 FILE # 89,789 PART 0 REEL # C-11220	1888-1889
CAPE CROKER-LAND	CAPE CROKER AGENCY - APPLICATION OF THOMAS ERSKINE HAY FOR THE PURCHASE OF HAWKS NEST ISLAND, LYING OPPOSITE LOT 1, SOUTH RANGE, TOWNPLOT OF OLIPHANT, TOWNSHIP OF AMABEL. RG 10 VOL. 2435 FILE # 90,034 PART 0 REEL # C-11221	1888-1946
CAPE CROKER-LAND	CAPE CROKER AGENCY - J.D. MCNABB REQUESTING THE WIDTH OF CERTAIN LOTS IN THE TOWNSHIP OF AMABEL RG 10 VOL. 2436 FILE # 90,236 PART 0 REEL # C-11221	1888
CAPE CROKER-LAND	CAPE CROKER AGENCY - APPLICATION FROM GEORGE HAME TO PURCHASE LOT 20, CONCESSION 10, E.B.R., TOWNSHIP OF ALBEMARLE. RG 10 VOL. 2436 FILE # 90,267 PART 0 REEL # C-11221	1888
CAPE CROKER-LAND	CAPE CROKER AGENCY - RETURN OF ASSIGNMENTS OF LAND IN THE AGENCY FOR THE MONTH OF OCTOBER. RG 10 VOL. 2437 FILE # 90,526 PART 0 REEL # C-11221	1888

SUBJECT	FILE NAME	DATES
CAPE CROKER-LAND	CAPE CROKER AGENCY - LAND RETURN FOR THE MONTH OF OCTOBER FOR CREDIT OF THE SAUGEEN AND OWEN SOUND INDIANS. RG 10 VOL. 2437 FILE # 90,584 PART 0 REEL # C-11221	1888
CAPE CROKER-LAND	CAPE CROKER AGENCY - REQUISITIONS FOR PATENTS FOR THE MONTH OF OCTOBER, 1888 AS PER LISTS AND ALSO A FEW AFFIDAVITS OF SETTLEMENT DUTIES. RG 10 VOL. 2437 FILE # 90,719 PART 0 REEL # C-11221	1888-1889
CAPE CROKER-LAND	CAPE CROKER AGENCY - LIST OF LOTS ON SIMPSON STREET, TOWNPLOT OF BROOKE SOLD IN 1875 AND 1876 TO DIFFERENT INDIVIDUALS. RG 10 VOL. 2438 FILE # 90,952 PART 0 REEL # C-11221	1888
CAPE CROKER-LAND	CAPE CROKER AGENCY - D.W. GREEN ARMITAGE IS REQUESTING INFORMATION ON THE AMOUNT DUE ON LOT 26, CONCESSION 2, WEST OF BURY ROAD, TOWNSHIP OF EASTNOR, BRUCE COUNTY. RG 10 VOL. 2438 FILE # 91,239 PART 0 REEL # C-11221	1888
CAPE CROKER-LAND	CAPE CROKER AGENCY - THE DEPARTMENT OF INDIAN AFFAIRS IS REQUESTING JOHN HEWTON TO PAY THE BALANCE DUE FROM THE 1 JANUARY 1873 ON HIS LOT 2, CONCESSION 8, EAST OF BURY ROAD, EASTNOR TOWNSHIP. RG 10 VOL. 2438 FILE # 91,002 PART 0 REEL # C-11221	1888-1889
CAPE CROKER-LAND	CAPE CROKER AGENCY - APPLICATION FROM O.W. SMITH FOR THE PURCHASE OF LAND AND TIMBER OF LOTS 7, 8, 9 AND 10, CONCESSION 6, W.B.R. IN THE TOWNSHIP OF LINDSAY, TIMBER BLOCKS NO'S. 116 AND 117 AND FROM JOHN GAULEY TO PURCHASE LOT 10, CONCESSION 6, W.B.R. LINDSAY. RG 10 VOL. 2438 FILE # 90,903 PART 0 REEL # C-11221	1888-1890
CAPE CROKER-LAND	CAPE CROKER AGENCY - RETURN OF ASSIGNMENTS FOR THE MONTH OF NOVEMBER. RG 10 VOL. 2439 FILE # 91,366 PART 0 REEL # C-11221	1888

SUBJECT	FILE NAME	DATES
CAPE CROKER-LAND	CAPE CROKER AGENCY - CORRESPONDENCE REGARDING THE PROPOSED CANCELLATION OF THE SALE OF LOT 5, CONCESSION 5, EAST OF BURY ROAD, LINDSAY TOWNSHIP OWNED BY JOHN MCKENZIE. RG 10 VOL. 2439 FILE # 91,406 PART 0 REEL # C-11221	1888
CAPE CROKER-LAND	CAPE CROKER AGENCY - LIST OF PATENTS REQUIRED FOR THE MONTH OF NOVEMBER. RG 10 VOL. 2439 FILE # 91,411 PART 0 REEL # C-11221	1888
CAPE CROKER-LAND	CAPE CROKER AGENCY - CORRESPONDENCE REGARDING THE OWNER OF LOT 43, CONCESSION 2, WEST OF BURY ROAD, ST. EDMUNDS TOWNSHIP GIVING UP ALL CLAIMS IN FAVOR OF ROBERT HOPKINS. RG 10 VOL. 2439 FILE # 91,454 PART 0 REEL # C-11221	1888
CAPE CROKER-LAND	CAPE CROKER AGENCY - MACKELCAN, GIBSON & GAUDRY, BARRISTERS, ARE REQUESTING THE DEPARTMENT OF INDIAN AFFAIRS TO ISSUE PATENT IN THE NAME OF ANDREW CLARKE, OWNER OF LOT 3, CONCESSION 1, EAST OF BURY ROAD, LINDSAY TOWNSHIP RG 10 VOL. 2441 FILE # 91,992 PART 0 REEL # C-11221	1888-1889
CAPE CROKER-LAND	CAPE CROKER AGENCY - APPLICATION FROM THOMAS HENRY FOR A REDUCTION IN PRICE OF LOT 21, CONCESSION 16, KEPPEL TOWNSHIP. RG 10 VOL. 2441 FILE # 92,076 PART 0 REEL # C-11221	1889
CAPE CROKER-LAND	CAPE CROKER AGENCY - RETURN OF LAND ASSIGNMENTS FOR THE MONTH OF DECEMBER. RG 10 VOL. 2441 FILE # 92,086 PART 0 REEL # C-11221	1889
CAPE CROKER-LAND	CAPE CROKER AGENCY - CORRESPONDENCE REGARDING THE SURVEY AND DESCRIPTION OF LOT NO. 1, WEST OF BEDFORD STREET AND NORTH DIVISION STREET, WIARTON. RG 10 VOL. 2442 FILE # 92,240 PART 0 REEL # C-11221	1888-1889

SUBJECT	FILE NAME	DATES
CAPE CROKER-LAND	CAPE CROKER AGENCY - REQUISITION FOR PATENTS DURING THE MONTH OF DECEMBER 1888. ALSO A FEW AFFIDAVITS OF SETTLEMENT DUTIES. RG 10 VOL. 2442 FILE # 92,349 PART 0 REEL # C-11221	1888-1889
CAPE CROKER-LAND	CAPE CROKER AGENCY - CORRESPONDENCE REGARDING LAND RETURNS FOR DECEMBER 1888 AND LOTS OCCUPIED BY SQUATTERS. LAND AGENT WILLIAM SIMPSON IS ALSO INQUIRING ON THE OCCUPANT OF LOT 30, RANKIN STREET WEST, SOUTHAMPTON. RG 10 VOL. 2442 FILE # 92,322 PART 0 REEL # C-11221	1889
CAPE CROKER-LAND	CAPE CROKER AGENCY - CORRESPONDENCE REGARDING THE CANCELLATION OF THE SALE OF LOTS NOS. 33 AND 34, CONCESSION 3, EAST OF BURY ROAD, TOWNSHIP OF LINDSAY. RG 10 VOL. 2442 FILE # 92,413 PART 0 REEL # C-11221	1889-1890
CAPE CROKER-LAND	CAPE CROKER AGENCY - REQUEST BY THE SETTLERS OF THE TOWNSHIPS OF LINDSAY AND ST. EDMUNDS THAT AN EXTENSION BE GRANTED TO PAY ARREARS DUE ON THEIR LOTS. RG 10 VOL. 2442 FILE # 92,281 PART 0 REEL # C-11221	1889-1891
CAPE CROKER-LAND	CAPE CROKER AGENCY - APPLICATION OF ANDREW QUINLAN TO PURCHASE LOTS 49 AND 50, CON. 14, EAST OF BURY ROAD, TOWNSHIP OF LINDSAY RG 10 VOL. 2445 FILE # 92,916 PART 0 REEL # C-11222	1889
CAPE CROKER-LAND	CAPE CROKER AGENCY - APPLICATION OF CHARLES D. LIDDELL FOR AN EXTENSION OF TIME FOR THE PAYMENT OF ARREARS DUE ON THE N. 1/2 OF LOT 6, CON. 1, KEPPEL TOWNSHIP RG 10 VOL. 2445 FILE # 92,953 PART 0 REEL # C-11222	1889
CAPE CROKER-LAND	CAPE CROKER AGENCY - APPLICATION OF A.M. TYSON TO PURCHASE AN ISLAND SITUATED IN FRONT OF LOT 14, CON. 4, WEST OF BURY ROAD, TOWNSHIP OF ALBEMARLE RG 10 VOL. 2445 FILE # 92,978 PART 0 REEL # C-11222	1889

SUBJECT	FILE NAME	DATES
CAPE CROKER-LAND	CAPE CROKER AGENCY - LIST OF ASSIGNMENTS FOR THE MONTH OF JANUARY RG 10 VOL. 2445 FILE # 93,183 PART 0 REEL # C-11222	1889
CAPE CROKER-LAND	CAPE CROKER AGENCY - AFFIDAVIT OF NON-PERFORMANCE OF SETTLEMENT DUTIES ON LOT 22, CON. 8, EAST OF BURY ROAD, ALBEMARLE TOWNSHIP. CANCELLATION OF SALE RG 10 VOL. 2445 FILE # 93,228 PART 0 REEL # C-11222	1889
CAPE CROKER-LAND	CAPE CROKER AGENCY - LAND RETURN FOR THE MONTH OF JANUARY RG 10 VOL. 2445 FILE # 93,280 PART 0 REEL # C-11222	1889
CAPE CROKER-LAND	CAPE CROKER AGENCY - CORRESPONDENCE REGARDING THE SALE OF LOT 36, CON. 2, EAST OF BRURY ROAD, EASTNOR TOWNSHIP RG 10 VOL. 2445 FILE # 92,917 PART 0 REEL # C-11222	1889-1890
CAPE CROKER-LAND	CAPE CROKER AGENCY - AFFIDAVIT OF NON PERFORMANCE OF SETTLEMENT ON LOT 12, CON. 3. EAST OF BURY ROAD ALBEMARLE TOWNSHIP. CANCELLATION OF SALE OF DIFFERENT LOTS IN THE TOWNSHIP OF ALBEMARLE. RG 10 VOL. 2446 FILE # 93,359 PART 0 REEL # C-11222	1889
CAPE CROKER-LAND	CAPE CROKER AGENCY - SALE OF LOT 30, CON. D. AMABEL TONWSHIP TO WILLIAM KERR WHO ASSIGNED IT TO WILLIAM KEARN. KEARN DESIRES TO PURCHASE LOT 23, CON. 18, KEPPEL TOWNSHIP. RG 10 VOL. 2446 FILE # 93,480 PART 0 REEL # C-11222	1889
CAPE CROKER-LAND	CAPE CROKER AGENCY - SALE OF LOT 30, CON. 22, KEPPEL TOWNSHIP. RG 10 VOL. 2446 FILE # 93,365 PART 0 REEL # C-11222	1889-1891
CAPE CROKER-LAND	CAPE CROKER AGENCY - LETTER OF DUNCAN MCDONALD, OWNER OF LOT NO. 6, CON. 3, WEST OF BURY ROAD, TOWNSHIP OF LINDSAY, REPORTING HIS BAD SITUATION DUE TO HIS LOT WHICH IS UNFIT FOR CULTIVATION. RG 10 VOL. 2447 FILE # 93,776 PART 0 REEL # C-11222	1889

SUBJECT	FILE NAME	DATES
CAPE CROKER-LAND	CAPE CROKER AGENCY - CORRESPONDENCE REGARDING CANCELLATION OF THE SALE OF LOT 7, CON. 25, AMABEL TOWNSHIP. RG 10 VOL. 2447 FILE # 93,780 PART 0 REEL # C-11222	1889-1894
CAPE CROKER-LAND	CAPE CROKER AGENCY - CORRESPONDENCE REGARDING LOT 16, CON. 4, EAST OF BURY ROAD, LINDSAY TOWNSHIP, OWNED BY A.L. GARMON. RG 10 VOL. 2447 FILE # 93,567 PART 0 REEL # C-11222	1889-1895
CAPE CROKER-LAND	CAPE CROKER AGENCY - CORRESPONDENCE REGARDING THE SALE OF LOT 40, CON. 5, EAST OF BURY ROAD, EASTNOR TOWNSHIP. APPLICATION OF THOMAS BOYLE FOR PATENT. RG 10 VOL. 2447 FILE # 93,536 PART 0 REEL # C-11222	1889-1897
CAPE CROKER-LAND	CAPE CROKER AGENCY - RETURN OF ASSIGNMENTS FOR THE MONTH OF FEBRUARY. RG 10 VOL. 2448 FILE # 93,843 PART 0 REEL # C-11222	1889
CAPE CROKER-LAND	CAPE CROKER AGENCY - CORRESPONDENCE REGARDING THE QUALITY FOR FARMING PURPOSES AND THE INTEREST DUE RELATIVE TO PARK LOT NO. 1, RANGE 6, TOWNPLOT OF WIARTON. RG 10 VOL. 2448 FILE # 93,845 PART 0 REEL # C-11222	1889
CAPE CROKER-LAND	CAPE CROKER AGENCY - PATENT IN THE NAME OF THOMAS LYNESS COVERING LOT NO. 19, CON. 2, SARAWAK TONWSHIP. RG 10 VOL. 2448 FILE # 93,884 PART 0 REEL # C-11222	1889
CAPE CROKER-LAND	CAPE CROKER AGENCY - CORRESPONDENCE REGARDING RETURNS OF PATENTS WANTED DURING THE MONTH OF FEBRUARY. RG 10 VOL. 2448 FILE # 93,948 PART 0 REEL # C-11222	1889

SUBJECT	FILE NAME	DATES
CAPE CROKER-LAND	CAPE CROKER AGENCY - CORRESPONDENCE REGARDING THE APPLICATION OF WILLIAM WEBB TO PURCHASE LOT 12, CON. 11 EAST OF BURY ROAD, ALBEMARLE TOWNSHIP, FOR FARMING PURPOSES. RG 10 VOL. 2452 FILE # 94,160 PART 0 REEL # C-11223	1889
CAPE CROKER-LAND	CAPE CROKER AGENCY - SALE TO WILLIAM DAVENPORT OF LOT 29, CON. 22, KEPPEL TOWNSHIP. RG 10 VOL. 2452 FILE # 94,161 PART 0 REEL # C-11223	1889
CAPE CROKER-LAND	CAPE CROKER AGENCY - CORRESPONDENCE REGARDING LOT NO. 22, CON. 11, TOWNSHIP OF KEPPEL STANDING IN THE NAME OF REBECCA PATTEN. RG 10 VOL. 2452 FILE # 94,329 PART 0 REEL # C-11223	1889
CAPE CROKER-LAND	CAPE CROKER AGENCY - CORRESPONDENCE REGARDING THE SURRENDER AND THE SURVEY OF AN INDIAN RESERVE NEAR THORNBURRY. RG 10 VOL. 2452 FILE # 94,326 PART 0 REEL # C-11223	1889-1890
CAPE CROKER-LAND	CAPE CROKER AGENCY - WILLIAM J. FRANCE REQUESTS INFORMATION CONCERNING THE MINERAL RIGHTS IN THE TOWNSHIP OF LINDSAY. RG 10 VOL. 2453 FILE # 94,423 PART 0 REEL # C-11223	1889
CAPE CROKER-LAND	CAPE CROKER AGENCY - LIST OF ASSIGNMENTS PERFORMED FOR THE MONTH OF MARCH. RG 10 VOL. 2453 FILE # 94,645 PART 0 REEL # C-11223	1889
CAPE CROKER-LAND	CAPE CROKER AGENCY - ASSIGNMENTS FROM LAWRENCE HAYDEN TO JOHN WEBSTER AND FROM JOHN WEBSTER TO PETER ANDERSON SCOTT COVERING LOT NO. 28, CON. 6, EAST OF BURY ROAD. RG 10 VOL. 2454 FILE # 94,708 PART 0 REEL # C-11223	1889
CAPE CROKER-LAND	CAPE CROKER AGENCY - LIST OF PATENTS WANTED FOR THE MONTH OF MARCH. RG 10 VOL. 2454 FILE # 94,771 PART 0 REEL # C-11223	1889

SUBJECT	FILE NAME	DATES
CAPE CROKER-LAND	CAPE CROKER AGENCY - LAND RETURN FOR THE MONTH OF MARCH IN FAVOR OF THE SAUGEEN AND OWEN SOUND INDIANS. RG 10 VOL. 2454 FILE # 94,772 PART 0 REEL # C-11223	1889
CAPE CROKER-LAND	CAPE CROKER AGENCY - CORRESPONDENCE REGARDING A PETITION OF W. TOTTEN AND FIFTEEN OTHERS ON BEHALF OF JAMES IRWIN ASKING FOR A REDUCTION IN PRICE OR A REMISSION OF INTEREST DUE ON LOT NO. 31, CON. 26, KEPPEL TOWNSHIP. RG 10 VOL. 2454 FILE # 94,831 PART 0 REEL # C-11223	1889
CAPE CROKER-LAND	CAPE CROKER AGENCY - CORRESPONDENCE REGARDING A REDUCTION IN PRICE OF THE S 1/2 OF LOT NO. 10, CON. 20, KEPPEL TOWNSHIP OWNED BY R. JOHNSON. RG 10 VOL. 2454 FILE # 94,832 PART 0 REEL # C-11223	1889
CAPE CROKER-LAND	CAPE CROKER AGENCY - PETITION BY THE SETTLERS OF THE SAUGEEN PENINSULA REQUESTING THAT SETTLERS' LICENSES BE ISSUED BY THE AGENT ON RECEIPT OF A CERTIFICATE FROM THE COLLECTOR. RG 10 VOL. 2454 FILE # 94,694 PART 0 REEL # C-11223	1889-1890
CAPE CROKER-LAND	CAPE CROKER AGENCY - CANCELLATION OF THE SALE OF JAMES SUTHERLANDS' LOTS NO. 3, CON. 3, WEST OF BURY ROAD LOTS 7, 8, 9, 10 & 11, CON. 4 W.B.R. LOT 3, CON. 3 AND LOT 7 IN THE 4 H CON. ALL IN THE TOWNSHIP OF LINDSAY. RG 10 VOL. 2455 FILE # 94,914 PART 0 REEL # C-11223	1888-1889
CAPE CROKER-LAND	CAPE CROKER AGENCY - PETITION FROM JAMES D. JOHNSTON AND WILLIAM GUNSON ON BEHALF OF MURDOCH GRAHAM REQUESTING A REDUCTION IN PRICE OF LOT 30, COLPOYS RANGE, TOWNSHIP OF KEPPEL. RG 10 VOL. 2455 FILE # 94,909 PART 0 REEL # C-11223	1889
CAPE CROKER-LAND	CAPE CROKER AGENCY - CANCELLATION OF THE SALE OF LOT 18, CON. 20, TOWNSHIP OF KEPPEL SOLD TO WILLIAM MCHATTIE WHO ASSIGNED IT TO GEORGE MCALLISTER. RG 10 VOL. 2456 FILE # 95,201 PART 0 REEL # C-11223	1889

SUBJECT	FILE NAME	DATES
CAPE CROKER-LAND	CAPE CROKER AGENCY - CANCELLATION OF THE SALE OF LOTS 9, 10 & 11, CON. 6, EAST OF BURY ROAD, EASTNOR TOWNSHIP. RG 10 VOL. 2456 FILE # 95,163 PART 0 REEL # C-11223	1889-1890
CAPE CROKER-LAND	CAPE CROKER AGENCY - CORRESPONDENCE CONCERNING THE LEASING OF LOTS NOS 39 AND 40, CON. 1 WEST, ON THE CAPE CROKER RESERVE TO JOHN W. KEESHIG OF THE CAPE CROKER BAND. RG 10 VOL. 2458 FILE # 95,568 PART 0 REEL # C-11224	1889-1904
CAPE CROKER-LAND	CAPE CROKER AGENCY - CORRESPONDENCE REGARDING THE PURCHASE OF WATER FRONTS ON RAGLAN STREET IN THE TOWNPLOT OF BROOKE. RG 10 VOL. 2458 FILE # 95,516 PART 0 REEL # C-11224	1889-1925
CAPE CROKER-LAND	CAPE CROKER AGENCY - RETURN OF LAND ASSIGNMENTS PERFORMED DURING THE MONTH OF APRIL. RG 10 VOL. 2459 FILE # 95,690 PART 0 REEL # C-11224	1889
CAPE CROKER-LAND	CAPE CROKER AGENCY - REQUISITION FOR LAND PATENTS AS PER LIST. RG 10 VOL. 2459 FILE # 95,701 PART 0 REEL # C-11224	1889
CAPE CROKER-LAND	CAPE CROKER AGENCY - CORRESPONDENCE REGARDING THE LAND RETURN FOR THE MONTH OF APRIL 1889. RG 10 VOL. 2459 FILE # 95,703 PART 0 REEL # C-11224	1889-1891
CAPE CROKER-LAND	CAPE CROKER AGENCY - CORRESPONDENCE REGARDING A REDUCTION IN PRICE OF LOT 35, CON. 22, TOWNSHIP OF KEPPEL PROVIDING THE OWNER, JOSEPH CLARK, PAYS THE ARREARS DUE. RG 10 VOL. 2464 FILE # 96,055 PART 0 REEL # C-11225	1889

SUBJECT	FILE NAME	DATES
CAPE CROKER-LAND	CAPE CROKER AGENCY - OFFER FROM H.T. BIETTE TO PURCHASE THE LAND AND TIMBER OF LOTS 24 AND 25 CON. 7, EAST OF BURY ROAD AND LOT 24, CON. 8, EAST OF BURY ROAD, LINDSAY TOWNSHIP. RG 10 VOL. 2464 FILE # 95,810 PART 0 REEL # C-11225	1889-1891
CAPE CROKER-LAND	CAPE CROKER AGENCY - CORRESPONDENCE REGARDING THE SEIZURE BY THE FOREST BAILIFF WEATHERHEAD OF TIMBER ILLEGALLY CUT ON LOT 23, CON. 1, WEST OF BURY ROAD, LINDSAY TOWNSHIP. RG 10 VOL. 2465 FILE # 96,176 PART 0 REEL # C-11225	1889
CAPE CROKER-LAND	CAPE CROKER AGENCY - CORRESPONDENCE REGARDING THE SEIZURE BY THE FOREST BAILIFF WEATHERHEAD, OF POLES AND TIES CUT BY JOHN MORRISON ON LOT 25, CON. 3, WEST OF BURY ROAD, LINDSAY TOWNSHIP. CANCELLATION OF THE SALES OF LOTS 25 AND 26, CON. 3, WEST OF BURY ROAD IN THE TOWNSHIP OF LINDSAY. RG 10 VOL. 2465 FILE # 96,177 PART 0 REEL # C-11225	1889-1894
CAPE CROKER-LAND	CAPE CROKER AGENCY - RETURN OF LAND ASSIGNMENTS FOR THE MONTH OF MAY. RG 10 VOL. 2466 FILE # 96,393 PART 0 REEL # C-11225	1889
CAPE CROKER-LAND	CAPE CROKER AGENCY - MESSRS MASSON AND MASSON, BARRISTERS ARE ASKING THE DEPARTMENT OF INDIAN AFFAIRS WHETHER THERE IS A ROAD ALLOWANCE BETWEEN LOTS 9 AND 10, CON 1, TOWNSHIP OF SARAWAK RG 10 VOL. 2466 FILE # 96,442 PART 0 REEL # C-11225	1889
CAPE CROKER-LAND	CAPE CROKER AGENCY - INDIAN LANDS AGENT WILLIAM SIMPSON REPORTS TO THE DEPARTMENT THAT LOTS NOS. 21 AND 22, CON 5, EAST OF BURY ROAD, ALBEMARLE TOWNSHIP ARE UNFIT FOR SETTLEMENT AND THEREFORE RECOMMENDS THAT THEY BE SOLD AT A LOWER PRICE RG 10 VOL. 2466 FILE # 96,515 PART 0 REEL # C-11225	1889
CAPE CROKER-LAND	CAPE CROKER AGENCY - REQUISITION FOR PATENTS DURING THE MONTH OF MAY. ALSO A LIST OF AFFIDAVITS OF SETTLEMENT DUTIES RG 10 VOL. 2466 FILE # 96,519 PART 0 REEL # C-11225	1889

SUBJECT	FILE NAME	DATES
CAPE CROKER-LAND	CAPE CROKER AGENCY - LAND RETURN FOR THE MONTH OF MAY IN FAVOUR OF THE SAUGEEN AND OWEN SOUND INDIANS. RG 10 VOL. 2466 FILE # 96,520 PART 0 REEL # C-11225	1889
CAPE CROKER-LAND	CAPE CROKER AGENCY - J. MASSON M.P. IS STATING THAT LOT NO. 26, CON 1, SOUTH OF CENTRE DIAGONAL, TOWNSHIP OF KEPPEL IS UNFIT FOR CULTIVATION AND THEREFORE RECOMMENDS A REDUCTION IN PRICE FOR THIS LOT RG 10 VOL. 2468 FILE # 96,968 PART 0 REEL # C-11225	1889
CAPE CROKER-LAND	CAPE CROKER AGENCY - RETURN OF THE LAND ASSIGNMENTS DURING THE MONTH OF JUNE. RG 10 VOL. 2469 FILE # 97,243 PART 0 REEL # C-11226	1889
CAPE CROKER-LAND	CAPE CROKER AGENCY - LAND RETURN FOR THE MONTH OF JUNE IN FAVOUR OF THE INDIANS OF SAUGEEN AND OWEN SOUND. CORRESPONDENCE REGARDING THE SALE OF CERTAIN LOTS IN THE TOWNSHIP TOF ALBEMARLE AND LINDSAY RG 10 VOL. 2469 FILE # 97,397 PART 0 REEL # C-11226	1889
CAPE CROKER-LAND	CAPE CROKER AGENCY - MESSRS JONES BROTHERS AND MACKENZIE ARE REQUESTING THE DEPARTMENT FOR INFORMATION ON LOT 18, CON 3, WEST OF BURY ROAD, EASTNOR TOWNSHIP, LOT 15, CON 13, KEPPEL TOWNSHIP AND LOT 32, CON 2, EAST OF BURY ROAD, ALBEMARLE TOWNSHIP RG 10 VOL. 2469 FILE # 97,418 PART 0 REEL # C-11226	1889-1890
CAPE CROKER-LAND	CAPE CROKER AGENCY - RETURN OF PATENTS WANTED DURING THE MONTH OF JUNE. THERE ARE ALSO A FEW AFFIDAVITS OF SETTLEMENT DUTIES. RG 10 VOL. 2470 FILE # 97,421 PART 0 REEL # C-11226	1889
CAPE CROKER-LAND	CAPE CROKER AGENCY - THE DEPARTMENT ISINFORMING THE INDIAN LANDS AGENT, WILLIAM SIMPSON THAT LOT 47, CON 13, EAST OF BURY ROAD, LINDSAY TOWNSHIP, STANDS IN THE NAME OF ROBERT QUINLAN AND THAT LOT 47, CON 14 EAST OF BURY ROAD, LINDSAY TOWNSHIP STOOD IN THE NAME OF JOHN FOTTON BEFORE THE CANCELLATION OF THE SALE. RG 10 VOL. 2470 FILE # 97,583 PART 0 REEL # C-11226	1889

SUBJECT	FILE NAME	DATES
CAPE CROKER-LAND	CAPE CROKER AGENCY - REQUEST OF INDIAN LANDS AGENT, WILLIAM SIMPSON FOR A PATENT COVERING LOT NO. 24, CONCESSION 15, EAST OF BURY ROAD, ALBEMARLE TOWNSHIP, IN THE NAMES OF JAMES M. SHACKELTON AND JAMES HOGG RG 10 VOL. 2470 FILE # 97,778 PART 0 REEL # C-11226	1889
CAPE CROKER-LAND	CAPE CROKER AGENCY - THE DEPARTMENT OF INDIAN AFFAIRS IS REQUESTING THE OWNER OF LOT 6, CONCESSION 3, EAST OF BURY ROAD, PATRICK JUDGE' TO PAY UP THE ARREARS DUE ON HIS LOT AND ALSO TO PERFORM SETTLEMENT DUTIES RG 10 VOL. 2470 FILE # 97,672 PART 0 REEL # C-11226	1889-1890
CAPE CROKER-LAND	CAPE CROKER AGENCY - RETURN OF LAND ASSIGNMENTS FOR THE MONTH OF JULY RG 10 VOL. 2471 FILE # 98,054 PART 0 REEL # C-11226	1889
CAPE CROKER-LAND	CAPE CROKER AGENCY - LAND RETURN FOR THE MONTH OF JULY IN FAVOR OF THE SAUGEEN AND THE OWEN SOUND INDIANS RG 10 VOL. 2471 FILE # 98,105 PART 0 REEL # C-11226	1889
CAPE CROKER-LAND	CAPE CROKER AGENCY - LIST OF ASSIGNMENTS OF SETTLEMENT DUTIES AND PATENTS REQUESTED DURING THE MONTH OF JULY RG 10 VOL. 2471 FILE # 98,106 PART 0 REEL # C-11226	1889
CAPE CROKER-LAND	CAPE CROKER AGENCY - RETURN OF ASSIGNMENTS DURING THE MONTH OF AUGUST. RG 10 VOL. 2476 FILE # 98,787 PART 0 REEL # C-11227	1889
CAPE CROKER-LAND	CAPE CROKER AGENCY - CORRESPONDENCE REGARDING THE PATENTS WANTED FOR THE MONTH OF AUGUST WITH THE REQUIRED AFFIDAVITS OF SETTLEMENT DUTIES RG 10 VOL. 2476 FILE # 98,926 PART 0 REEL # C-11227	1889
CAPE CROKER-LAND	CAPE CROKER AGENCY - LAND RETURN FOR THE MONTH OF AUGUST RG 10 VOL. 2476 FILE # 98,922 PART 0 REEL # C-11227	1889-1890

SUBJECT	FILE NAME	DATES
CAPE CROKER-LAND	CAPE CROKER AGENCY - APPLICATION OF ROBERT WOOD TO PURCHASE LOT 26, CONCESSION 3, WEST OF BURY ROAD, TOWNSHIP OF EASTNOR RG 10 VOL. 2477 FILE # 98,956 PART 0 REEL # C-11227	1889
CAPE CROKER-LAND	CAPE CROKER AGENCY - CORRESPONDENCE REGARDING THE SURRENDER BY THE SARNIA INDIANS IN 1827 OF A PORTION OF TERRITORY EXTENDING FROM SARNIA, NORTH OF THE MAITLAND RIVER AND PART OF ITS TRIBUTARIES RG 10 VOL. 2477 FILE # 98,986 PART 0 REEL # C-11227	1889
CAPE CROKER-LAND	CAPE CROKER AGENCY - CORRESPONDENCE REGARDING LOT NO. 8, CON 7, EAST OF BURY ROAD IN THE TOWNSHIP OF LINDSAY, OWNED BY WILLIAM VICKERS RG 10 VOL. 2479 FILE # 99,299 PART 0 REEL # C-11227	1889
CAPE CROKER-LAND	CAPE CROKER AGENCY - LIST OF ASSIGNMENTS AND TAX DEEDS DURING THE MONTH OF SEPTEMBER. RG 10 VOL. 2480 FILE # 99,750 PART 0 REEL # C-11227	1889
CAPE CROKER-LAND	CAPE CROKER AGENCY - REQUISITION FOR PATENTS DURING THE MONTH OF SEPTEMBER. RG 10 VOL. 2480 FILE # 99,888 PART 0 REEL # C-11227	1889
CAPE CROKER-LAND	CAPE CROKER AGENCY - CORRESPONDENCE REGARDING THE LAND RETURN FOR THE MONTH OF SEPTEMBER. RG 10 VOL. 2480 FILE # 99,890 PART 0 REEL # C-11227	1889
CAPE CROKER-LAND	CAPE CROKER AGENCY - CORRESPONDENCE REGARDING A LUMBER MANUFACTURING FIRM, THE BARROW BAY LUMBER CO. LTD., CARRYING ON BUSINESS IN THE TOWNSHIP OF EASTNOR. RG 10 VOL. 2480 FILE # 99,889 PART 0 REEL # C-11227	1889-1896

SUBJECT	FILE NAME	DATES
CAPE CROKER-LAND	CAPE CROKER AGENCY - CORRESPONDENCE REGARDING THE ARREARS DUE ON PARK LOT 7, RANGE 1, TOWNPLOT OF WIARTON. RG 10 VOL. 2483 FILE # 100,292 PART 0 REEL # C-11228	1889
CAPE CROKER-LAND	CAPE CROKER AGENCY - CANCELLATION OF THE SALE OF PARK LOT B, TOWNPLOT OF WIARTON. RG 10 VOL. 2483 FILE # 100,293 PART 0 REEL # C-11228	1889
CAPE CROKER-LAND	CAPE CROKER AGENCY - CANCELLATION OF THE SALE OF PARK LOT NO. 8, SOUTH RANGE, TOWNPLOT OF OLIPHANT. RG 10 VOL. 2483 FILE # 100,295 PART 0 REEL # C-11228	1889
CAPE CROKER-LAND	CAPE CROKER AGENCY - CANCELLATION OF THE SALE OF PARK LOT NO. 8, RANGE 1, TOWNPLOT OF WIARTON. RG 10 VOL. 2483 FILE # 100,294 PART 0 REEL # C-11228	1889-1890
CAPE CROKER-LAND	CAPE CROKER AGENCY - APPLICATION OF JOHN ABERCROMBIE TO PURCHASE LOTS NOS. 35, CONCESSIONS 1 AND 2, EAST OF BURY ROAD, TOWNSHIP OF ST. EDMUND. RG 10 VOL. 2483 FILE # 100,470 PART 0 REEL # C-11228	1889-1890
CAPE CROKER-LAND	CAPE CROKER AGENCY - RETURN OF LAND ASSIGNMENT FOR THE MONTH OF OCTOBER RG 10 VOL. 2484 FILE # 100,632 PART 0 REEL # C-11228	1889
CAPE CROKER-LAND	CAPE CROKER AGENCY - APPLICATION OF MATTHIAS GREEN TO PURCHASE LOT NO. 2, CONCESSION 6, WEST OF BURY ROAD, TOWNSHIP OF ST. EDMUND. RG 10 VOL. 2484 FILE # 100,644 PART 0 REEL # C-11228	1889
CAPE CROKER-LAND	CAPE CROKER AGENCY - REQUISITIONS FOR PATENTS FOR THE MONTH OF OCTOBER. RG 10 VOL. 2484 FILE # 100,755 PART 0 REEL # C-11228	1889

SUBJECT	FILE NAME	DATES
CAPE CROKER-LAND	CAPE CROKER AGENCY - LAND RETURN FOR THE MONTH OF OCTOBER. RG 10 VOL. 2484 FILE # 100,757 PART 0 REEL # C-11228	1889
CAPE CROKER-LAND	CAPE CROKER AGENCY - CANCELLATION OF THE SALE OF LOT NO. 35, CON 1, WEST OF BURY ROAD, TOWNSHIP OF ST. EDMUND BECAUSE CHARLES E. HOPKINS DID NOT FULFILL THE CONDITIONS. RG 10 VOL. 2484 FILE # 100,642 PART 0 REEL # C-11228	1889-1890
CAPE CROKER-LAND	CAPE CROKER AGENCY - APPLICATION OF E. TODD TO PURCHASE MCNABB LAKE. RG 10 VOL. 2485 FILE # 100,954 PART 0 REEL # C-11228	1889
CAPE CROKER-LAND	CAPE CROKER AGENCY - CORRESPONDENCE REGARDING A REDUCTION IN PRICE BY THE FOREST BAILIFF OF LOT NO. 31, CON. 10, EAST OF BURY ROAD, TOWNSHIP OF ALBEMARLE, OWNED BY JOHN PRUDER. RG 10 VOL. 2485 FILE # 101,034 PART 0 REEL # C-11228	1889-1890
CAPE CROKER-LAND	CAPE CROKER AGENCY - APPLICATION FROM WILLIAM GILLIES TO PURCHASE LOT NO. 12, CONCESSION 6, WEST OF BURY ROAD, TOWNSHIP OF LINDSAY. RG 10 VOL. 2487 FILE # 101,566 PART 0 REEL # C-11229	1889
CAPE CROKER-LAND	CAPE CROKER AGENCY - REQUISITION FOR PATENTS COVERING DIFFERENT LOTS IN THE AGENCY. RG 10 VOL. 2487 FILE # 101,569 PART 0 REEL # C-11229	1889
CAPE CROKER-LAND	CAPE CROKER AGENCY - APPLICATION FROM WILLIAM JOHNSTON TO PURCHASE LOT NO. 20, CON 9, EAST OF BURY ROAD AND LOT 25, CON 8, EAST OF BURY ROAD, BOTH LOTS IN THE TOWNSHIP OF LINDSAY. RG 10 VOL. 2487 FILE # 101,597 PART 0 REEL # C-11229	1889
CAPE CROKER-LAND	CAPE CROKER AGENCY - LAND RETURN FOR THE MONTH OF NOVEMBER RG 10 VOL. 2487 FILE # 101,520 PART 0 REEL # C-11228	1889-1890

SUBJECT	FILE NAME	DATES
CAPE CROKER-LAND	CAPE CROKER AGENCY - J.C. RYKERT, M.P. ST. CATHARINES IS REQUESTING THE DEPARTMENT OF INDIAN AFFAIRS FOR SOME INFORMATION ON LOTS 13, 14, 16 AND 17, CON 2, EAST OF BURY ROAD, TOWNSHIP OF LINDSAY. RG 10 VOL. 2487 FILE # 101,639 PART 0 REEL # C-11229	1889-1893
CAPE CROKER-LAND	CAPE CROKER AGENCY - CORRESPONDENCE REGARDING THE SALE OF LOTS 2 AND 3, CON 10, EAST OF BURY ROAD AND LOT 3, CON 11, EAST OF BURY ROAD, TOWNSHIP OF EASTNOR. RG 10 VOL. 2490 FILE # 101,892 PART 0 REEL # C-11229	1889-1890
CAPE CROKER-LAND	CAPE CROKER AGENCY - RETURN OF ASSIGNMENTS DURING THE MONTH OF DECEMBER. RG 10 VOL. 2492 FILE # 102,221 PART 0 REEL # C-11229	1889
CAPE CROKER-LAND	CAPE CROKER AGENCY - REQUISITION FOR PATENTS FOR THE MONTH OF DECEMBER 1889. RG 10 VOL. 2496 FILE # 102,503 PART 0 REEL # C-11230	1890
CAPE CROKER-LAND	CAPE CROKER AGENCY - SPECIAL RETURN OF ASSIGNMENT FOR THE MONTH OF JANUARY. RG 10 VOL. 2498 FILE # 102,991 PART 0 REEL # C-11230	1890
CAPE CROKER-LAND	CAPE CROKER AGENCY - APPLICATION OF ABRAHAM HARTINDALE TO PURCHASE AN ISLAND IN LAKE HURON, OPPOSITE LOT NO. 14, CON 4, WEST OF BURY ROAD, TOWNSHIP OF ALBEMARLE. RG 10 VOL. 2498 FILE # 103,099 PART 0 REEL # C-11230	1890
CAPE CROKER-LAND	CAPE CROKER AND MANITOWANING AGENCIES - JONES BROTHERS AND MACKENZIE, BARRISTERS ARE ENQUIRING ON PATENTS TO BE ISSUED ON CERTAIN LOTS IN THE TWO AGENCIES. RG 10 VOL. 2498 FILE # 103,101 PART 0 REEL # C-11230	1890

SUBJECT	FILE NAME	DATES
CAPE CROKER-LAND	CAPE CROKER AGENCY - CORRESPONDENCE REGARDING THE CANCELLATION OF THE SALE OF LOTS NOS. 23 AND 24, CON. 24, KEPPEL TOWNSHIP. RG 10 VOL. 2499 FILE # 103,157 PART 0 REEL # C-11230	1890
CAPE CROKER-LAND	CAPE CROKER AGENCY - CORRESPONDENCE REGARDING THE PERFORMANCE OF SETTLEMENT DUTIES ON LOT 28, CON. 5, EAST OF BURY ROAD. RG 10 VOL. 2499 FILE # 103,166 PART 0 REEL # C-11230	1890
CAPE CROKER-LAND	CAPE CROKER AGENCY - RETURN OF LAND ASSIGNMENTS FOR THE MONTH OF JANUARY. RG 10 VOL. 2499 FILE # 103,193 PART 0 REEL # C-11230	1890
CAPE CROKER-LAND	CAPE CROKER AGENCY - AFFIDAVIT OF NON PERFORMANCE OF SETTLEMENT DUTIES ON LOT 29, CON. 1, EAST OF BURY ROAD, TOWNSHIP OF EASTNOR. RG 10 VOL. 2499 FILE # 103,323 PART 0 REEL # C-11230	1890
CAPE CROKER-LAND	CAPE CROKER AGENCY - REQUISITION FOR PATENTS FOR THE MONTH OF JANUARY. RG 10 VOL. 2500 FILE # 103,492 PART 0 REEL # C-11230	1890
CAPE CROKER-LAND	CAPE CROKER AGENCY - LAND RETURN FOR THE MONTH OF JANUARY IN FAVOR OF THE SAUGEEN AND OWEN SOUND INDIANS. RG 10 VOL. 2500 FILE # 103,556 PART 0 REEL # C-11230	1890
CAPE CROKER-LAND	CAPE CROKER AGENCY - CANCELLATION OF THE SALE OF LOT NO. 27, CON. 5, EAST OF BURY ROAD, TOWNSHIP OF ALBEMARLE, OWNED BY H. SPRAGG. RG 10 VOL. 2500 FILE # 103,583 PART 0 REEL # C-11230	1890
CAPE CROKER-LAND	CAPE CROKER AGENCY - AFFIDAVITS OF SETTLEMENT DUTIES ON LOT 48, CON 2, SOUTH OF CENTRE DIAGONAL TOWNSHIP OF AMABEL AND LOT 5, CON. 1, WEST OF BURY ROAD, TOWNSHIP OF ALBEMARLE. RG 10 VOL. 2500 FILE # 103,597 PART 0 REEL # C-11230	1890

SUBJECT	FILE NAME	DATES
CAPE CROKER-LAND	CAPE CROKER AGENCY - CORRESPONDENCE REGARDING THE IMPROVEMENT PERFORMED BY CAROLINE HOLISTER ON LOTS 39 AND 40, CON. 9, EAST OF BURY ROAD, LINDSAY TOWNSHIP AND LOT 1, CON. 10, EAST OF BURY ROAD, ST. EDMUND TOWNSHIP. RG 10 VOL. 2503 FILE # 104,150 PART 0 REEL # C-11231	1890
CAPE CROKER-LAND	CAPE CROKER AGENCY - RETURN OF LAND ASSIGNMENTS DURING THE MONTH OF FEBRUARY. RG 10 VOL. 2503 FILE # 104,156 PART 0 REEL # C-11231	1890
CAPE CROKER-LAND	CAPE CROKER AGENCY - REQUISITION FOR PATENTS FOR THE MONTH OF FEBRUARY. AFFIDAVITS OF SETTLEMENT DUTIES ARE ALSO INCLUDED. RG 10 VOL. 2503 FILE # 104,240 PART 0 REEL # C-11231	1890
CAPE CROKER-LAND	CAPE CROKER AGENCY - CORRESPONDENCE REGARDING THE LAND RETURN FOR THE MONTH OF FEBRUARY. RG 10 VOL. 2503 FILE # 104,243 PART 0 REEL # C-11231	1890
CAPE CROKER-LAND	CAPE CROKER AGENCY - RETURN OF SETTLERS' FEES FOR THE MONTH OF FEBRUARY 1890. RG 10 VOL. 2503 FILE # 104,152 PART 0 REEL # C-11231	1890-1893
CAPE CROKER-LAND	CAPE CROKER AGENCY - CORRESPONDENCE REGARDING THE SALE OF THE E 1/2 AND THE W 1/2 OF LOT NO. 25, CON. 7, EAST OF BURY ROAD, ALBEMARLE TOWNSHIP RG 10 VOL. 2504 FILE # 104,450 PART 0 REEL # C-11231	1890-1894
CAPE CROKER-LAND	CAPE CROKER AGENCY - APPLICATION FROM JOHN MCIVER TO PURCHASE LOT NO. 7, CON. 3, WEST OF BURY ROAD, LINDSAY TOWNSHIP RG 10 VOL. 2506 FILE # 104,577 PART 0 REEL # C-11231	1890

SUBJECT	FILE NAME	DATES
CAPE CROKER-LAND	CAPE CROKER AGENCY - RETURN OF LAND ASSIGNMENTS FOR THE MONTH OF MARCH RG 10 VOL. 2508 FILE # 104,993 PART 0 REEL # C-11231	1890
CAPE CROKER-LAND	CAPE CROKER AGENCY - CORRESPONDENCE REGARDING THE LAND RETURN FOR THE MONTH OF MARCH RG 10 VOL. 2508 FILE # 105,043 PART 0 REEL # C-11231	1890
CAPE CROKER-LAND	CAPE CROKER AGENCY - REQUISITION FOR PATENTS FOR THE MONTH OF MARCH RG 10 VOL. 2508 FILE # 105,066 PART 0 REEL # C-11231	1890
CAPE CROKER-LAND	CAPE CROKER AGENCY - CANCELLATION OF THE SALE OF LOT NO. 42, CON. 6, EAST OF BURY ROAD, LINDSAY TOWNSHIP OWNED BY JOHN MOORE RG 10 VOL. 2509 FILE # 105,181 PART 0 REEL # C-11231	1890
CAPE CROKER-LAND	CAPE CROKER AGENCY - ASSIGNMENT FROM DONALD SMITH TO GEORGE BOLEN OF LOT NO. 37, CON. 2, WEST OF BURY ROAD, EASTNOR TOWNSHIP RG 10 VOL. 2510 FILE # 105,336 PART 2 REEL # C-11231	1890
CAPE CROKER-LAND	CAPE CROKER AGENCY - CORRESPONDENCE RELATIVE TO THE PRICE OF LOT NO. 20, CON. 19, KEPPEL TOWNSHIP RG 10 VOL. 2511 FILE # 105,581 PART 0 REEL # C-11232	1890
CAPE CROKER-LAND	CAPE CROKER AGENCY - CANCELLATION OF THE SALE OF LOT NO. 40, CON. 7, EAST OF BURY ROAD, TOWNSHIP OF LINDSAY RG 10 VOL. 2511 FILE # 105,719 PART 0 REEL # C-11232	1890
CAPE CROKER-LAND	CAPE CROKER AGENCY - CANCELLATION OF THE SALE OF LOTS NOS. 32 AND 33, CON. 6, EAST OF BURY ROAD, TOWNSHIP OF LINDSAY RG 10 VOL. 2511 FILE # 105,720 PART 0 REEL # C-11232	1890

SUBJECT	FILE NAME	DATES
CAPE CROKER-LAND	CAPE CROKER AGENCY - AFFIDAVIT OF THE FOREST BAILIFF SHOWING THAT THE W 1/2 OF LOT NO. 12, CON. 22, KEPPEL TOWNSHIP IS OF LITTLE VALUE. REDUCTION IN PRICE FROM $2.25 TO $1.00 PER ACRE RG 10 VOL. 2512 FILE # 105,722 PART 0 REEL # C-11232	1890
CAPE CROKER-LAND	CAPE CROKER AGENCY - AFFIDAVIT OF SETTLEMENT DUTIES PERFORMED BY RICHARD STEPHENS ON LOT NO. 21, CON. 23, TOWNSHIP OF KEPPEL. RG 10 VOL. 2512 FILE # 105,943 PART 0 REEL # C-11232	1890
CAPE CROKER-LAND	CAPE CROKER AGENCY - CORRESPONDENCE REGARDING THE PAYMENT ON PARK LOT NO. 2, RANGE 1, WIARTON, IN THE NAME OF ISAAC LENNOX. RG 10 VOL. 2512 FILE # 105,874 PART 0 REEL # C-11232	1890-1891
CAPE CROKER-LAND	CAPE CROKER AGENCY - CORRESPONDENCE REGARDING THE LAND RETURN FOR THE MONTH OF APRIL WITH BANK CERTIFICATES. RG 10 VOL. 2513 FILE # 106,015 PART 0 REEL # C-11232	1890
CAPE CROKER-LAND	CAPE CROKER AGENCY - RETURN OF LAND ASSIGNMENTS DURING THE MONTH OF APRIL 1890. RG 10 VOL. 2513 FILE # 106,014 PART 0 REEL # C-11232	1890-1897
CAPE CROKER-LAND	CAPE CROKER AND SAUGEEN AGENCIES - CORRESPONDENCE REGARDING THE ARREARS DUE ON CERTAIN LOTS. LIST OF LOTS IN ARREARS IN THE SAUGEEN AGENCY. RG 10 VOL. 2515 FILE # 106,019 PART 4 REEL # C-11232	1896-1898
CAPE CROKER-LAND	CAPE CROKER AGENCY - CORRESPONDENCE REGARDING THE ISSUE OF PATENT COVERING LOT NO. 97, EAST SIDE MARKET STREET, TOWNPLOT OF BROOKE. RG 10 VOL. 2516 FILE # 106,136 PART 0 REEL # C-11232	1890

SUBJECT	FILE NAME	DATES
CAPE CROKER-LAND	CAPE CROKER AGENCY - REQUISITION FOR PATENTS DURING THE MONTH OF APRIL. RG 10 VOL. 2516 FILE # 106,336 PART 0 REEL # C-11232	1890
CAPE CROKER-LAND	CAPE CROKER AGENCY - CORRESPONDENCE RELATIVE TO THE VALUATION BY THE FOREST BAILIFF OF THE E 1/2 OF LOT NO. 12, CON. 7, EAST OF BURY ROAD, TOWNSHIP OF ALBEMARLE. RG 10 VOL. 2516 FILE # 106,337 PART 0 REEL # C-11232	1890
CAPE CROKER-LAND	CAPE CROKER AGENCY - APPLICATION OF SAMUEL STEWART FOR AN EXTENSION OF TIME TO PAY THE ARREARS ON LOT 3, CON. 1, SOUTH OF CENTER DIAGONAL, TOWNSHIP OF KEPPEL. RG 10 VOL. 2516 FILE # 106,177 PART 0 REEL # C-11232	1890-1891
CAPE CROKER-LAND	CAPE CROKER AGENCY - APPLICATION BY DAVID SCOTT FOR A REDUCTION IN THE PRICE OF LOT NO. 33, CON. 22, KEPPEL TOWNSHIP. RG 10 VOL. 2517 FILE # 106,527 PART 0 REEL # C-11232	1890-1896
CAPE CROKER-LAND	CAPE CROKER AGENCY - LAND RETURN FOR THE MONTH OF MAY IN FAVOR OF THE SAUGEEN AND OWEN SOUND. RG 10 VOL. 2519 FILE # 106,914 PART 0 REEL # C-11233	1890
CAPE CROKER-LAND	CAPE CROKER AGENCY - APPLICATION OF CHARLES E. BUMSTEAD FOR AN EXTENSION OF TIME TO PAY THE ARREARS DUE ON LOT NO. 4, CON. 1, SOUTH OF CENTER DIAGONAL, KEPPEL TOWNSHIP. RG 10 VOL. 2523 FILE # 107,298 PART 0 REEL # C-11233	1890-1894
CAPE CROKER-LAND	CAPE CROKER AGENCY - CANCELLATION OF THE SALE OF LOT NO. 1, CON. 6, WEST OF BURY ROAD, ST. EDMUND TOWNSHIP. APPLICATION OF ROBERT HAWES TO PURCHASE THIS LOT RG 10 VOL. 2524 FILE # 107,488 PART 0 REEL # C-11234	1890

SUBJECT	FILE NAME	DATES
CAPE CROKER-LAND	CAPE CROKER AGENCY - LAND RETURN DURING THE MONTH OF JUNE IN FAVOR OF THE INDIANS OF SAUGEEN AND OWEN SOUND RG 10 VOL. 2524 FILE # 107,620 PART 0 REEL # C-11234	1890
CAPE CROKER-LAND	CAPE CROKER AGENCY - CANCELLATION OF THE SALE OF LOTS NOS. 42 AND 43, CONCESSION 5, EAST OF BURY ROAD, LINDSAY TOWNSHIP RG 10 VOL. 2524 FILE # 107,484 PART 0 REEL # C-11233	1890-1891
CAPE CROKER-LAND	CAPE CROKER AGENCY - SPECIAL RETURN OF LAND ASSIGNMENTS DURING THE MONTH OF JULY 1890 RG 10 VOL. 2525 FILE # 107,919 PART 0 REEL # C-11234	1890
CAPE CROKER-LAND	CAPE CROKER AGENCY - CANCELLATION OF THE SALE OF LOT NO. 37, CON. 9, EAST OF BURY ROAD, LINDSAY TOWNSHIP RG 10 VOL. 2525 FILE # 108,045 PART 0 REEL # C-11234	1890-1893
CAPE CROKER-LAND	CAPE CROKER AGENCY - CORRESPONDENCE REGARDING THE SALE OF LOTS NOS 18 AND 19, CON 1, WEST OF BURY ROAD, TOWNSHIP OF EASTNOR RG 10 VOL. 2526 FILE # 108,432 PART 0 REEL # C-11234	1890
CAPE CROKER-LAND	CAPE CROKER AGENCY - LIST OF LAND ASSIGNMENTS PERFORMED DURING THE MONTH OF JULY RG 10 VOL. 2526 FILE # 108,465 PART 0 REEL # C-11234	1890
CAPE CROKER-LAND	CAPE CROKER AGENCY - LIST OF PATENTS REQUIRED FOR THE MONTH OF JULY RG 10 VOL. 2526 FILE # 108,515 PART 0 REEL # C-11234	1890
CAPE CROKER-LAND	CAPE CROKER AGENCY - CANCELLATION OF THE SALE OF LOT NO. 3, CON. 1, EAST OF BURY ROAD, EASTNOR TOWNSHIP OWNED BY EDWARD WALTER RG 10 VOL. 2527 FILE # 108,739 PART 0 REEL # C-11234	1890

SUBJECT	FILE NAME	DATES
CAPE CROKER-LAND	CAPE CROKER AGENCY - LAND RETURN DURING THE MONTH OF JULY IN FAVOR OF THE INDIANS OF SAUGEEN AND OWEN SOUND RG 10 VOL. 2527 FILE # 108,745 PART 0 REEL # C-11234	1890
CAPE CROKER-LAND	CAPE CROKER AGENCY - AFFIDAVIT OF NON PERFORMANCE OF SETTLEMENT DUTIES ON LOT NO. 12, CON. 2, EAST OF BURY ROAD, ALBEMARLE TOWNSHIP. CANCELLATION OF SALE TO WILLIAM F. HARPER RG 10 VOL. 2529 FILE # 109,132 PART 0 REEL # C-11234	1890
CAPE CROKER-LAND	CAPE CROKER AGENCY - LAND RETURN DURING THE MONTH OF AUGUST IN FAVOR OF THE INDIANS OF SAUGEEN AND OWEN SOUND RG 10 VOL. 2529 FILE # 109,324 PART 0 REEL # C-11234	1890
CAPE CROKER-LAND	CAPE CROKER AGENCY - CANCELLATION OF THE SALE OF LOT NO. 9, CON. 22, TOWNSHIP OF AMABEL. (PLANS) RG 10 VOL. 2529 FILE # 109,390 PART 0 REEL # C-11234	1890
CAPE CROKER-LAND	CAPE CROKER AGENCY - LIST OF PATENTS REQUIRED FOR THE MONTH OF AUGUST. RG 10 VOL. 2530 FILE # 109,432 PART 0 REEL # C-11234	1890
CAPE CROKER-LAND	CAPE CROKER AGENCY - PURCHASE BY THOMAS HURST OF LOTS NOS. 24, 25, 26, 27 AND 28, CON. 2, WEST OF BURY ROAD, TOWNSHIP OF LINDSAY. RG 10 VOL. 2530 FILE # 109,412 PART 0 REEL # C-11234	1890-1895
CAPE CROKER-LAND	CAPE CROKER AGENCY - CORRESPONDENCE REGARDING THE BALANCE DUE BY W.H. ROBBINS ON LOT 7, CON. 20, TOWNSHIP OF KEPPEL. RG 10 VOL. 2531 FILE # 109,788 PART 0 REEL # C-11234	1890
CAPE CROKER-LAND	CAPE CROKER AGENCY - APPLICATION OF GEORGE HAWES FOR THE PURCHASE OF LOT NO. 1, CON. 6, WEST OF BURY ROAD, TOWNSHIP OF ST. EDMUND. RG 10 VOL. 2531 FILE # 109,907 PART 0 REEL # C-11234	1890

SUBJECT	FILE NAME	DATES
CAPE CROKER-LAND	CAPE CROKER AGENCY - ASSIGNMENT BY JOSEPH VERNON'S HEIRS TO THE WIDOW OF THE DECEASED, ANN VERNON OF LOT NO. 20, CON. 7, EAST OF BURY ROAD, LINDSAY TOWNSHIP. RG 10 VOL. 2531 FILE # 109,682 PART 0 REEL # C-11234	1890-1893
CAPE CROKER-LAND	CAPE CROKER AGENCY - LAND RETURN DURING THE MONTH OF SEPTEMBER IN FAVOR OF THE SAUGEEN AND OWEN SOUND INDIANS. RG 10 VOL. 2532 FILE # 110,151 PART 0 REEL # C-11235	1890
CAPE CROKER-LAND	CAPE CROKER AGENCY - CORRESPONDENCE REGARDING THE PURCHASE OF LOT NO. 11, CON. 2, EAST OF BURY ROAD, LINDSAY TOWNSHIP. DECLARATION BY THE FOREST BAILIFF, JAMES WEATHERHEAD IN REFERENCE TO THE SAID LOT. RG 10 VOL. 2532 FILE # 110,233 PART 0 REEL # C-11235	1890-1891
CAPE CROKER-LAND	CAPE CROKER AGENCY - CANCELLATION OF THE SALE OF LOT NO. 4, CON. 6, EAST OF BURY ROAD, LINDSAY TOWNSHIP. RG 10 VOL. 2532 FILE # 110,236 PART 0 REEL # C-11235	1890-1891
CAPE CROKER-LAND	CAPE CROKER AGENCY - APPLICATION FROM JOHN H. TYNDALL TO PURCHASE LOT NO. 40, CON. 6, EAST OF BURY ROAD, EASTNOR TOWNSHIP. RG 10 VOL. 2533 FILE # 110,293 PART 0 REEL # C-11235	1890
CAPE CROKER-LAND	CAPE CROKER AGENCY - CANCELLATION OF THE SALE OF LOT NO. 11, CON. 9, EAST OF BURY ROAD, EASTNOR TOWNSHIP RG 10 VOL. 2533 FILE # 110,475 PART 0 REEL # C-11235	1890-1891
CAPE CROKER-LAND	CAPE CROKER AGENCY - APPLICATION FROM MESSRS. MAITLAND, RIXON AND CO. TO PURCHASE LOT NO. 41, CON 4, EAST OF BURY ROAD, TOWNSHIP OF ST. EDMUNDS. RG 10 VOL. 2534 FILE # 110,561 PART 0 REEL # C-11235	1890

SUBJECT	FILE NAME	DATES
CAPE CROKER-LAND	CAPE CROKER AGENCY - APPLICATION FROM STEPHEN BRADLEY TO PURCHASE LOT NO. 13, CON 6, WEST OF BURY ROAD, TOWNSHIP OF LINDSAY. RG 10 VOL. 2534 FILE # 110,643 PART 0 REEL # C-11235	1890
CAPE CROKER-LAND	CAPE CROKER AGENCY - LIST OF PATENTS REQUIRED FOR THE MONTH OF SEPTEMBER 1890. RG 10 VOL. 2534 FILE # 110,534 PART 0 REEL # C-11235	1890-1891
CAPE CROKER-LAND	CAPE CROKER AGENCY - CANCELLATION OF THE SALE OF LOT NO. 34, CON 9, EAST OF BURY ROAD, LINDSAY TOWNSHIP. RG 10 VOL. 2534 FILE # 110,703 PART 0 REEL # C-11235	1890-1891
CAPE CROKER-LAND	CAPE CROKER AGENCY - CANCELLATION OF THE SALE OF LOT NO. 37, CON 4, EAST OF BURY ROAD, LINDSAY TOWNSHIP. RG 10 VOL. 2534 FILE # 110,735 PART 0 REEL # C-11235	1890-1891
CAPE CROKER-LAND	CAPE CROKER AGENCY - APPLICATION TO PURCHASE OR LEASE LAKE SCALES IN THE TOWNSHIP OF KEPPEL. RG 10 VOL. 2534 FILE # 110,527 PART 0 REEL # C-11235	1890-1913
CAPE CROKER-LAND	CAPE CROKER AGENCY - APPLICATION FROM EDWARD KINCH FOR AN EXTENSION OF TIME AND A REDUCTION OF PRICE FOR LOT NO. 26, CON 21, KEPPEL TOWNSHIP. RG 10 VOL. 2534 FILE # 110,704 PART 0 REEL # C-11235	1891
CAPE CROKER-LAND	CAPE CROKER AGENCY - CORRESPONDENCE REGARDING THE VALUATION OF LOT NO. 28, CON 4, WEST OF BURY ROAD, LINDSAY TOWNSHIP OWNED BY JOHN HOLMES. RG 10 VOL. 2535 FILE # 110,882 PART 0 REEL # C-11235	1890
CAPE CROKER-LAND	CAPE CROKER AGENCY - APPLICATION OF TOWNSEND LYMBURNER FOR THE PURCHASE OF LOTS NO. 48 AND 49, CON 14, EAST OF BURY ROAD, TOWNSHIP OF LINDSAY. RG 10 VOL. 2535 FILE # 110,883 PART 0 REEL # C-11235	1890

SUBJECT	FILE NAME	DATES
CAPE CROKER-LAND	CAPE CROKER AGENCY - APPLICATION BY DAVID SCOTT TO PURCHASE LOT NO. 4, CON 6, WEST OF BURY ROAD, TOWNSHIP OF ST. EDMUND. RG 10 VOL. 2535 FILE # 111,017 PART 0 REEL # C-11235	1890
CAPE CROKER-LAND	CAPE CROKER AGENCY - APPLICATION OF DAVID JACKSON TO PURCHASE LOTS NOS. 21 AND 22, CON. 2, WEST OF BURY ROAD, TOWNSHIP OF ST. EDMUND. RG 10 VOL. 2535 FILE # 111,018 PART 0 REEL # C-11235	1890
CAPE CROKER-LAND	CAPE CROKER AGENCY - LAND RETURN DURING THE MONTH OF OCTOBER IN FAVOR OF THE INDIANS OF SAUGEEN AND OWEN SOUND. RG 10 VOL. 2535 FILE # 111,022 PART 0 REEL # C-11235	1890
CAPE CROKER-LAND	CAPE CROKER AGENCY - LIST OF PATENTS REQUIRED FOR THE MONTH OF OCTOBER. RG 10 VOL. 2535 FILE # 111,056 PART 0 REEL # C-11235	1890
CAPE CROKER-LAND	CAPE CROKER AGENCY - APPLICATION FROM WILLIAM CUDDIE, THE OWNER OF LOT NO. 33, CON 25, KEPPEL TOWNSHIP FOR A REDUCTION IN THE PRICE OF HIS LOT. RG 10 VOL. 2535 FILE # 111,072 PART 0 REEL # C-11235	1890
CAPE CROKER-LAND	CAPE CROKER AGENCY - LIST OF LAND ASSIGNMENTS DURING THE MONTH OF OCTOBER 1890. CANCELLATION OF THE SALE OF LOT NO. 29, CON 4, EAST OF BURY ROAD, TOWNSHIP OF LINDSAY. RG 10 VOL. 2535 FILE # 110,930 PART 0 REEL # C-11235	1890-1895
CAPE CROKER-LAND	CAPE CROKER AGENCY - APPLICATION FROM FRANCIS GORDON TO PURCHASE LOTS NO. 6 AND 7, CON 2, WEST OF BURY ROAD, ST. EDMUNDS TOWNSHIP. RG 10 VOL. 2536 FILE # 111,164 PART 0 REEL # C-11235	1890

SUBJECT	FILE NAME	DATES
CAPE CROKER-LAND	CAPE CROKER AGENCY - CORRESPONDENCE REGARDING AN AFFIDAVIT SHOWING THAT LOT NO. 11, CON 7, EAST OF BURY ROAD, LINDSAY TOWNSHIP IS FIT FOR FARMING PURPOSES AND THAT IT BE SOLD TO THE ACTUAL SETTLER, PHILIP FORBES. RG 10 VOL. 2536 FILE # 111,187 PART 0 REEL # C-11235	1890
CAPE CROKER-LAND	CAPE CROKER AGENCY - APPLICATION FROM MARTIN HILES TO PURCHASE LOT NO. 14, CON 2, WEST OF BURY ROAD, LINDSAY TOWNSHIP. RG 10 VOL. 2536 FILE # 111,235 PART 0 REEL # C-11235	1890
CAPE CROKER-LAND	CAPE CROKER AGENCY - CORRESPONDENCE REGARDING THE ARREARS DUE BO JOHN SMITH ON LOT NO. 7, CON 1, WEST OF BURY ROAD, TOWNSHIP OF LINDSAY. RG 10 VOL. 2536 FILE # 111,446 PART 0 REEL # C-11235	1890
CAPE CROKER-LAND	CAPE CROKER AGENCY - MRS. ELIZA WOOD REQUESTING THE REMISSION OF THE ARREARS DUE ON LOT NO. 19, CON 7, EAST OF BURY ROAD, ALBEMARLE TOWNSHIP. RG 10 VOL. 2536 FILE # 111,292 PART 0 REEL # C-11235	1890-1891
CAPE CROKER-LAND	CAPE CROKER AGENCY - APPLICATION FROM JAMES MASSON ON BEHALF OF JAMES NOBLE FOR A REDUCTON IN PRICE OF LOT NO. 5, CON 1, SOUTH OF CENTRE DIAGONAL, KEPPEL TOWNSHIP. RG 10 VOL. 2544 FILE # 111,554 PART 0 REEL # C-11235	1890
CAPE CROKER-LAND	CAPE CROKER AGENCY - LIST OF LAND ASSIGNMENTS DURING THE MONTH OF NOVEMBER. RG 10 VOL. 2544 FILE # 111,677 PART 0 REEL # C-11235	1890
CAPE CROKER-LAND	CAPE CROKER AGENCY - APPLICATION FROM JOHN SHUTE TO PURCHASE LOT NO. 26, CON 2 AND LOTS NOS. 20 AND 27, CON 1, WEST OF BURY ROAD, ST. EDMUND TOWNSHIP. RG 10 VOL. 2544 FILE # 111,720 PART 0 REEL # C-11235	1890

SUBJECT	FILE NAME	DATES
CAPE CROKER-LAND	CAPE CROKER AGENCY - APPLICATION FROM MESSRS KIDD AND REILLY TO PURCHASE LOTS NOS. 8 AND 10, CON 6, WEST OF BURY ROAD, TOWNSHIP OF ST. EDMUND. RG 10 VOL. 2544 FILE # 111,721 PART 0 REEL # C-11235	1890
CAPE CROKER-LAND	CAPE CROKER AGENCY - APPLICATION FROM WILLIAM H, REID TO PURCHASE LOT NO. 34, CON 4, WEST OF BURY ROAD, ST. EDMUND TOWNSHIP. RG 10 VOL. 2544 FILE # 111,722 PART 0 REEL # C-11235	1890
CAPE CROKER-LAND	CAPE CROKER AGENCY - CORRESPONDENCE REGARDING THE ARREARS DUE BY THOMAS PENTON ON LOT NO. 26, CON 4, WEST OF BURY ROAD, LINDSAY TOWNSHIP. RG 10 VOL. 2544 FILE # 111,772 PART 0 REEL # C-11235	1890
CAPE CROKER-LAND	CAPE CROKER AGENCY - CORRESPONDENCE RELATIVE TO THE ARREARS DUE BY ELIZABETH MOORE ON LOT NO. 10, CON 8, EAST OF BURY ROAD, TOWNSHIP OF LINDSAY. RG 10 VOL. 2544 FILE # 111,796 PART 0 REEL # C-11236	1890
CAPE CROKER-LAND	CAPE CROKER AGENCY - CANCELLATION OF THE SALE OF LOT NO. 1, CON 2, EAST OF BURY ROAD, EASTNOR TOWNSHIP. RG 10 VOL. 2544 FILE # 111,469 PART 0 REEL # C-12786R	1890-1893
CAPE CROKER-LAND	CAPE CROKER AGENCY - LAND RETURN DURING THE MONTH OF NOVEMBER IN FAVOR OF THE INDIANS OF SAUGEEN AND OWEN SOUND. RG 10 VOL. 2547A FILE # 111,896 PART 0 REEL # C-11236	1890
CAPE CROKER-LAND	CAPE CROKER AGENCY - APPLICATION FROM JOHN GAWLEY TO PURCHASE LOT NO. 11, CON 6, WEST OF BURY ROAD, TOWNSHIP OF LINDSAY. RG 10 VOL. 2547A FILE # 111,917 PART 0 REEL # C-11236	1890

SUBJECT	FILE NAME	DATES
CAPE CROKER-LAND	CAPE CROKER AGENCY - LIST OF PATENTS REQUIRED FOR THE MONTH OF NOVEMBER 1890. RG 10 VOL. 2547A FILE # 111,891 PART 0 REEL # C-11236	1890-1904
CAPE CROKER-LAND	CAPE CROKER AGENCY - APPLICATION FROM MESSRS JOSEPH ALLAN AND SAMUEL RICHARD TO PURCHASE LOT 37, CON 2, EAST OF BURY ROAD, TOWNSHIP OF ST. EDMUND. RG 10 VOL. 2550 FILE # 112,105 PART 0 REEL # C-11237	1890
CAPE CROKER-LAND	CAPE CROKER AGENCY - APPLICATION FROM ASIA JOHN MCKENZIE FOR A REDUCTION IN PRICE OF LOT NO. 24, CON 22, TOWNSHIP OF KEPPEL. RG 10 VOL. 2550 FILE # 112,127 PART 0 REEL # C-11237	1890
CAPE CROKER-LAND	CAPE CROKER AGENCY - CORRESPONDENCE REGARDING THE ISSUE OF A PATENT COVERING LOT NO. 36, CON. 7, EAST OF BURY ROAD, LINDSAY TOWNSHIP IN THE NAME OF ROBERT MCNALLY. RG 10 VOL. 2550 FILE # 112,104 PART 0 REEL # C-11237	1890-1891
CAPE CROKER-LAND	CAPE CROKER AGENCY - CANCELLATION OF THE SALE OF LOT NO. 32, CON. 7 EAST OF BURY ROAD, TOWNSHIP OF LINDSAY. RG 10 VOL. 2553 FILE # 112,280 PART 0 REEL # C-11238	1890-1891
CAPE CROKER-LAND	CAPE CROKER AGENCY - LAND RETURN DURING THE MONTH OF DECEMBER IN FAVOR OF THE INDIANS OF SAUGEEN AND OWEN SOUND. RG 10 VOL. 2554 FILE # 112,768 PART 0 REEL # C-11238	1890
CAPE CROKER-LAND	CAPE CROKER AGENCY - LIST OF PATENTS REQUIRED FOR THE MONTH OF DECEMBER. RG 10 VOL. 2554 FILE # 112,839 PART 0 REEL # C-11238	1890

SUBJECT	FILE NAME	DATES
CAPE CROKER-LAND	CAPE CROKER AGENCY - APPLICATION FROM WILLIAM YOUNG TO PURCHASE LOT NO. 24, CON. 5, EAST OF BURY ROAD, ALBEMARLE TOWNSHIP. RG 10 VOL. 2554 FILE # 112,413 PART 0 REEL # C-11238	1890-1891
CAPE CROKER-LAND	CAPE CROKER AGENCY - RETURN OF LAND ASSIGNMENTS DURING THE MONTH OF DECEMBER 1890. RG 10 VOL. 2554 FILE # 112,673 PART 0 REEL # C-11238	1890-1891
CAPE CROKER-LAND	CAPE CROKER AGENCY - CORRESPONDENCE REGARDING THE PAYMENT OF ARREARS BY GEORGE AND LUCINDA MERVYN ON LOTS THEY OWNED IN THE TOWNPLOT OF BROOKE. RG 10 VOL. 2554 FILE # 112,510 PART 0 REEL # C-11238	1891
CAPE CROKER-LAND	CAPE CROKER AGENCY - APPLICATION TO PURCHASE LOT NO. 12, CON. 5, WEST OF BURY ROAD, TOWNSHIP OF LINDSAY. RG 10 VOL. 2555 FILE # 112,866 PART 0 REEL # C-11238	1891
CAPE CROKER-LAND	CAPE CORKER AGENCY - APPLICATION FROM A. WILCOX FOR AN EXTENSION OF TIME TO PAY THE ARREARS DUE ON CERTAIN LOTS IN THE TOWNPLOT OF BROOKE. RG 10 VOL. 2555 FILE # 112,994 PART 0 REEL # C-11238	1891
CAPE CROKER-LAND	CAPE CROKER AGENCY - CANCELLATION OF THE SALE OF LOT NO. 37, CON. 8, EAST OF BURY ROAD, LINDSAY TOWNSHIP. RG 10 VOL. 2555 FILE # 113,054 PART 0 REEL # C-11238	1891
CAPE CROKER-LAND	CAPE CROKER AGENCY - CANCELLATION OF THE SALE OF LOT NO. 9, CON. 3, EAST OF BURY ROAD, ALBEMARLE TOWNSHIP. RG 10 VOL. 2556 FILE # 113,160 PART 0 REEL # C-11238	1891
CAPE CROKER-LAND	CAPE CROKER AGENCY - CANCELLATION OF THE SALE OF LOT NO. 39, CON. 5, EAST OF BURY ROAD, TOWNSHIP OF LINDSAY. RG 10 VOL. 2556 FILE # 113,195 PART 0 REEL # C-11238	1891

SUBJECT	FILE NAME	DATES
CAPE CROKER-LAND	CAPE CROKER AGENCY - CORRESPONDENCE REGARDING AN AFFIDAVIT AS TO THE VALUE OF LOT NO. 17, CON. 23, KEPPEL TOWNSHIP OWNED BY JAMES BEST. RG 10 VOL. 2556 FILE # 113,196 PART 0 REEL # C-11238	1891
CAPE CROKER-LAND	CAPE CROKER AGENCY - CANCELLATION OF THE SALE OF LOT NO. 29, CON. 13, KEPPEL TOWNSHIP. RG 10 VOL. 2558 FILE # 113,466 PART 0 REEL # C-11239	1891
CAPE CROKER-LAND	CAPE CROKER AGENCY - LAND ASSIGNMENT DURING THE MONTH OF JANUARY. RG 10 VOL. 2558 FILE # 113,469 PART 0 REEL # C-11239	1891
CAPE CROKER-LAND	CAPE CROKER AGENCY - APPLICATION FROM JOHN HILDITCH TO PURCHASE LOT NO. 5, CON. 2, WEST OF BURY ROAD, ALBEMARLE TOWNSHIP. RG 10 VOL. 2558 FILE # 113,530 PART 0 REEL # C-11239	1891
CAPE CROKER-LAND	CAPE CROKER AGENCY - LAND RETURN DURING THE MONTH OF JANUARY IN FAVOUR OF THE INDIANS OF SAUGEEN AND OWEN SOUND. RG 10 VOL. 2558 FILE # 113,582 PART 0 REEL # C-11239	1891
CAPE CROKER-LAND	CAPE CROKER AGENCY - LISTS OF PATENTS REQUIRED FOR THE MONTH OF JANUARY. RG 10 VOL. 2558 FILE # 113,664 PART 0 REEL # C-11239	1891
CAPE CROKER-LAND	CAPE CROKER AGENCY - CANCELLATION OF THE SALE OF LOT NO. 2, CON. 2, EAST OF BURY ROAD, LINDSAY TOWNSHIP. RG 10 VOL. 2559 FILE # 113,719 PART 0 REEL # C-11239	1891-1892
CAPE CROKER-LAND	CAPE CROKER AGENCY - THE DEPARTMENT OF CROWN LANDS, TORONTO IS ENQUIRING ON THE WIDTH OF LOT NO. 35, CON. 19, KEPPEL TOWNSHIP RG 10 VOL. 2560 FILE # 114,253 PART 0 REEL # C-11239	1891

SUBJECT	FILE NAME	DATES
CAPE CROKER-LAND	CAPE CROKER AGENCY - RETURN OF LAND ASSIGNMENTS DURING THE MONTH OF FEBRUARY RG 10 VOL. 2560 FILE # 114,311 PART 0 REEL # C-11239	1891
CAPE CROKER-LAND	CAPE CROKER AGENCY - LIST OF PATENTS REQUIRED FOR THE MONTH OF MARCH RG 10 VOL. 2560 FILE # 114,321 PART 0 REEL # C-11239	1891
CAPE CROKER-LAND	CAPE CROKER AGENCY - LAND RETURN DURING THE MONTH OF FEBRUARY IN FAVOR OF THE INDIANS OF SAUGEEN AND OWEN SOUND RG 10 VOL. 2560 FILE # 114,324 PART 0 REEL # C-11239	1891
CAPE CROKER-LAND	CAPE CROKER AGENCY - APPLICATION FROM ALEX MCFARLANE TO PURCHASE LOT NO. 7, CON. 6, WEST OF BURY ROAD, TOWNSHIP OF ST. EDMUND RG 10 VOL. 2562 FILE # 114,722 PART 0 REEL # C-11240	1891
CAPE CROKER-LAND	CAPE CROKER AGENCY - APPLICATION FROM JAMES STEAD TO PURCHASE LOT NO. 6, CON. 2, WEST OF BURY ROAD, ALBERMALE TOWNSHIP RG 10 VOL. 2562 FILE # 114,723 PART 0 REEL # C-11240	1891
CAPE CROKER-LAND	CAPE CROKER AGENCY - APPLICATION FROM JAMES SHUTE FOR A REDUCTION IN PRICE OF LOT NO. 3, CON. 2, EAST OF BURY ROAD, TOWNSHIP OF LINDSAY RG 10 VOL. 2562 FILE # 114,725 PART 0 REEL # C-11240	1891
CAPE CROKER-LAND	CAPE CROKER AGENCY - CORRESPONDENCE REGARDING THE VALUATION OF LOT NO. 1, CON. 2, WEST OF BURY ROAD, TOWNSHIP OF LINDSAY RG 10 VOL. 2562 FILE # 114,721 PART 0 REEL # C-11240	1891-1895
CAPE CROKER-LAND	CAPE CROKER AGENCY - APPLICATION FROM MESSRS. MAITLAND, RIXON AND COMPANY TO PURCHASE LOTS NOS. 34 AND 37, CON. 2, EAST OF BURY ROAD AND LOT NO. 37, CON. 3, EAST OF BURY ROAD, TOWNSHIP OF ST. EDMUND RG 10 VOL. 2563 FILE # 114,848 PART 0 REEL # C-11240	1891

SUBJECT	FILE NAME	DATES
CAPE CROKER-LAND	CAPE CROKER AGENCY - APPLICATION FROM JOHN BELL FOR A REDUCTION IN THE PRICE OF LOT NO. 33, CON. 16, TOWNSHIP OF KEPPEL RG 10 VOL. 2564 FILE # 114,970 PART 0 REEL # C-11240	1891
CAPE CROKER-LAND	CAPE CROKER AGENCY - LAND ASSIGNMENTS DURING THE MONTH OF MARCH RG 10 VOL. 2564 FILE # 114,977 PART 0 REEL # C-11240	1891
CAPE CROKER-LAND	CAPE CROKER AGENCY - APPLICATION FROM HENRY DAVIS TO PURCHASE LOT NO. 36, CON. 2, EAST OF BURY ROAD, TOWNSHIP OF ST. EDMUND RG 10 VOL. 2564 FILE # 114,979 PART 0 REEL # C-11240	1891
CAPE CROKER-LAND	CAPE CROKER AGENCY - LAND RETURN DURING THE MONTH OF MARCH IN FAVOR OF THE INDIANS OF SAUGEEN AND OWEN SOUND RG 10 VOL. 2565 FILE # 115,081 PART 0 REEL # C-11240	1891
CAPE CROKER-LAND	CAPE CROKER AGENCY - LIST OF PATENTS REQUIRED FOR THE MONTH OF MARCH 1891 RG 10 VOL. 2565 FILE # 115,087 PART 0 REEL # C-11240	1891
CAPE CROKER-LAND	CAPE CROKER AGENCY - APPLICATION FROM PHILIP FORBES TO PURCHASE LOT NO. 35, CON. 9, LAST OF BURY ROAD, LINDSAY TOWNSHIP RG 10 VOL. 2567 FILE # 115,542 PART 0 REEL # C-11240	1891-1896
CAPE CROKER-LAND	CAPE CROKER AGENCY - RETURN OF LAND ASSIGNMENTS DURING THE MONTH OF APRIL. RG 10 VOL. 2568 FILE # 115,759 PART 0 REEL # C-11241	1891
CAPE CROKER-LAND	CAPE CROKER AGENCY - LAND RETURN DURING THE MONTH OF APRIL IN FAVOR OF THE INDIANS OF SAUGEEN AND OWEN SOUND. RG 10 VOL. 2569 FILE # 115,867 PART 0 REEL # C-11241	1891

SUBJECT	FILE NAME	DATES
CAPE CROKER-LAND	CAPE CROKER AGENCY - LIST OF PATENTS REQUIRED FOR THE MONTH OF APRIL. A FEW DECLARATION OF SETTLEMENT DUTIES ARE ALSO INCLUDED. RG 10 VOL. 2569 FILE # 115,870 PART 0 REEL # C-11241	1891
CAPE CROKER-LAND	CAPE CROKER AGENCY - CORRESPONDENCE REGARDING LOT NO. 47, CON. 1, WEST OF BURY ROAD (TOWNSHIP UNKNOWN), OWNED BY THE LATE CHARLES EARL. RG 10 VOL. 2570 FILE # 116,050 PART 0 REEL # C-11241	1891
CAPE CROKER-LAND	CAPE CROKER AGENCY - CORRESPONDENCE REGARDING THE VALUE OF LOT NO. 5, CON. B, KEPPEL TOWNSHIP. RG 10 VOL. 2570 FILE # 116,129 PART 0 REEL # C-11241	1891
CAPE CROKER-LAND	CAPE CROKER AGENCY - APPLICATION OF THOMAS YOUNG FOR A REDUCTION IN THE PRICE OF LOT NO. 8, CON. 2, NORTH OF CENTRE DIAGONAL, KEPPEL TOWNSHIP. RG 10 VOL. 2571 FILE # 116,185 PART 0 REEL # C-11241	1891
CAPE CROKER-LAND	CAPE CROKER AGENCY - THOMAS HYATT IS REQUESTING INFORMATION RELATIVE TO THE OWNERSHIP OF LOT NO. 20-1, NORTH OF CENTRE DIAGONAL IN THE TOWNSHIP OF KEPPEL. RG 10 VOL. 2571 FILE # 116,210 PART 0 REEL # C-11241	1891
CAPE CROKER-LAND	CAPE CROKER AGENCY - APPLICATION FROM JAMES CEASER FOR THE PURCHASE OF LOT NO. 23, CON. 7, EAST OF BURY ROAD, LINDSAY TOWNSHIP. RG 10 VOL. 2571 FILE # 116,293 PART 0 REEL # C-11241	1891
CAPE CROKER-LAND	CAPE CROKER AGENCY - APPLICATION FROM W.C. DAVIDSON TO PURCHASE LOT NO. 18, CON. 21, KEPPEL TOWNSHIP. RG 10 VOL. 2572 FILE # 116,396 PART 0 REEL # C-11241	1891

SUBJECT	FILE NAME	DATES
CAPE CROKER-LAND	CAPE CROKER AGENCY - CORRESPONDENCE REGARDING THE OWNERSHIP OF LOT NO. 42, CON. 1, WEST OF BURY ROAD, TOWNSHIP OF ST. EDMUND. RG 10 VOL. 2572 FILE # 116,431 PART 0 REEL # C-11241	1891
CAPE CROKER-LAND	CAPE CROKER AGENCY - LAND RETURN DURING THE MONTH OF MAY IN FAVOR OF THE INDIANS OF SAUGEEN AND OWEN SOUND. RG 10 VOL. 2573 FILE # 116,576 PART 0 REEL # C-11241	1891
CAPE CROKER-LAND	CAPE CROKER AGENCY - LIST OF PATENTS REQUIRED FOR THE MONTH OF MAY. RG 10 VOL. 2573 FILE # 116,577 PART 0 REEL # C-11241	1891
CAPE CROKER-LAND	CAPE CROKER AGENCY - CORRESPONDENCE RELATIVE TO PATENTS WITHHELD FOR PAYMENT OF DUES BY SETTLERS ON LAND WHICH HAVE BEEN PAID FOR IN FULL. RG 10 VOL. 2573 FILE # 116,583 PART 0 REEL # C-11241	1891
CAPE CROKER-LAND	CAPE CROKER AGENCY - APPLICATION FROM THOMAS VOGAN FOR A REDUCTION IN THE PRICE OF LOT NO. 16, WEST OF GOULD AND NORTH OF DIVISION STREET, WIARTON, KEPPEL TOWNSHIP. RG 10 VOL. 2573 FILE # 116,552 PART 0 REEL # C-11241	1891-1897
CAPE CROKER-LAND	CAPE CROKER AGENCY - APPLICATIONS FROM MESSRS DAVIDSON AND DAVIDSON AND ALSO FROM R.E. MOORE TO PURCHASE LOT NO. 26, CON. 7, EAST OF BURY ROAD, IN THE TOWNSHIP OF LINDSAY. RG 10 VOL. 2578 FILE # 116,970 PART 0 REEL # C-11243	1891-1894
CAPE CROKER-LAND	CAPE CROKER AGENCY - APPLICATION OF DAVID A. RUTHERFORD TO PURCHASE THE TIMBER ON LOTS NOS. 11 AND 12, CON. 8 WEST OF BURY ROAD, LINDSAY TOWNSHIP. RG 10 VOL. 2579 FILE # 117,058 PART 0 REEL # C-11243	1891

SUBJECT	FILE NAME	DATES
CAPE CROKER-LAND	CAPE CROKER AGENCY - CANCELLATION OF THE SALE OF LOT NO. 11, CON. 4, WEST OF BURY ROAD AND LOT NO. 7, CON. 3, EAST OF BURY ROAD, TOWNSHIP OF ALBEMARLE. RG 10 VOL. 2579 FILE # 117,292 PART 0 REEL # C-11243	1891
CAPE CROKER-LAND	CAPE CROKER AGENCY - CORRESPONDENCE RELATIVE TO THE OWNERSHIP OF LOT NO. 24, CONCESSION 5, EAST OF BURY ROAD IN THE TOWNSHIP OF LINDSAY. RG 10 VOL. 2579 FILE # 116,975 PART 0 REEL # C-11243	1891-1905
CAPE CROKER-LAND	CAPE CROKER AGENCY - LIST OF PATENT REQUIRED FOR THE MONTH OF JUNE 1891. RG 10 VOL. 2580 FILE # 117,547 PART 0 REEL # C-11243	1890-1891
CAPE CROKER-LAND	CAPE CROKER AGENCY - RETURN OF LAND ASSIGNMENTS DURING THE MONTH OF JUNE 1891. RG 10 VOL. 2580 FILE # 117,463 PART 0 REEL # C-11243	1891
CAPE CROKER-LAND	CAPE CROKER AGENCY - LAND RETURN DURING THE MONTH OF JUNE IN FAVOR OF THE INDIANS OF SAUGEEN AND OWEN SOUND. RG 10 VOL. 2580 FILE # 117,544 PART 0 REEL # C-11243	1891
CAPE CROKER-LAND	CAPE CROKER AGENCY - APPLICATION FROM JOSEPH DAVIDSON FOR A REDUCTION IN PRICE OF LOT NO. 27, CON. 25, KEPPEL TOWNSHIP. RG 10 VOL. 2580 FILE # 117,548 PART 0 REEL # C-11243	1891
CAPE CROKER-LAND	CAPE CROKER AGENCY - APPLICATION FROM ROBERT BUTCHARD ADAMS TO PURCHASE LOT NO. 45, CON. 2, EAST OF BURY ROAD, ST. EDMUND TOWNSHIP. RG 10 VOL. 2580 FILE # 117,606 PART 0 REEL # C-11243	1891
CAPE CROKER-LAND	CAPE CROKER AGENCY - CORRESPONDENCE REGARDING THE SALE OF THE WATER FRONT OF LOT NO. 35, CON. 7, EAST OF BURY ROAD, ALBEMARLE TOWNSHIP. RG 10 VOL. 2580 FILE # 117,545 PART 0 REEL # C-11243	1891-1931

SUBJECT	FILE NAME	DATES
CAPE CROKER-LAND	CAPE CROKER AGENCY - APPLICATION FROM JAMES CRANE TO PURCHASE THE S 1/2 OF LOT NO. 8, CON. 9, EAST OF BURY ROAD, TOWNSHIP OF ALBEMARLE. RG 10 VOL. 2581 FILE # 117,646 PART 0 REEL # C-11243	1891
CAPE CROKER-LAND	CAPE CROKER AGENCY - APPLICATION OF SOLOMON JONES TO PURCHASE THE TIMBER ON LOT NO. 30, CON. 4 AND LOTS NOS. 28 AND 29, CON. 5, EAST OF BURY ROAD, ST. EDMUND TOWNSHIP. RG 10 VOL. 2583 FILE # 117,846 PART 0 REEL # C-11244	1891
CAPE CROKER-LAND	CAPE CROKER AGENCY - LIST OF LAND ASSIGNMENTS DURING THE MONTH OF JULY 1891. RG 10 VOL. 2584 FILE # 118,336 PART 0 REEL # C-11244	1891
CAPE CROKER-LAND	CAPE CROKER AGENCY - APPLICATION OF WILLIAM DOUKIS FOR AN EXTENSION OF TIME TO PAY THE ARREARS DUE ON LOTS NOS 181 TO 197, COCKS STREET AND LOTS NOS 182 TO 198, AMILIN STREET IN BROOKE. RG 10 VOL. 2584 FILE # 118,228 PART 0 REEL # C-11244	1891-1894
CAPE CROKER-LAND	CAPE CROKER AGENCY - JAMES MASSON, M.P., IS REQUESTING INFORMATION ON LOT NO. 22, CON. 7, EAST OF BURY ROAD, ALBEMARLE TOWNSHIP AND LOTS NOS 7, CON. 20 AND 15, CON. 24, KEPPEL TOWNSHIP. RG 10 VOL. 2584 FILE # 118,230 PART 0 REEL # C-11244	1891-1905
CAPE CROKER-LAND	CAPE CROKER AGENCY - LAND RETURN DURING THE MONTH OF JULY 1891 IN FAVOR OF THE INDIANS OF SAUGEEN AND OWEN SOUND. RG 10 VOL. 2585 FILE # 118,455 PART 0 REEL # C-11244	1891
CAPE CROKER-LAND	CAPE CROKER AGENCY - LIST OF PATENTS REQUIRED FOR THE MONTH OF JULY 1891. RG 10 VOL. 2585 FILE # 118,387 PART 0 REEL # C-11244	1891-1893

SUBJECT	FILE NAME	DATES
CAPE CROKER-LAND	CAPE CROKER AGENCY - CORRESPONDENCE REGARDING THE SURVEY OF THE BOUNDARIES OF THE TOWNSHIP OF ALBEMARLE AND THE CAPE CROKER INDIAN RESERVE. RG 10 VOL. 2585 FILE # 118,485 PART 1 REEL # C-11244	1891-1903
CAPE CROKER-LAND	CAPE CROKER AGENCY - APPLICATION FROM V.B. POOL TO PURCHASE LOT NO. 9, CON. 2, WEST OF BURY ROAD, TOWNSHIP OF LINDSAY. RG 10 VOL. 2586 FILE # 118,556 PART 0 REEL # C-11244	1891
CAPE CROKER-LAND	CAPE CROKER AGENCY - APPLICATION FROM ALEXANDER BLAKLEY FOR THE PURCHASE OF LOT NO. 12, CON. 4, EAST OF BURY ROAD, ALBEMARLE TOWNSHIP. RG 10 VOL. 2587 FILE # 118,864 PART 0 REEL # C-11244	1891
CAPE CROKER-LAND	CAPE CROKER AGENCY - APPLICATION FROM RICHARD THOMAS GAWLEY TO PURCHASE LOT NO. 10, CON. 5, WEST OF BURY ROAD, ST. EDMUND TOWNSHIP. RG 10 VOL. 2588 FILE # 118,966 PART 0 REEL # C-11245	1891
CAPE CROKER-LAND	CAPE CROKER AGENCY - APPLICATION FROM JOHN HILDITCH TO PURCHASE LOT NO. 9, CON. 5, WEST OF BURY ROAD, ST. EDMUND TOWNSHIP. RG 10 VOL. 2588 FILE # 118,969 PART 0 REEL # C-11245	1891
CAPE CROKER-LAND	CAPE CROKER AGENCY - APPLICATION FROM JOHN GAWLEY TO PURCHASE LOT NO. 10, CON. 4, WEST OF BURY ROAD, ST. EDMUND TOWNSHIP. RG 10 VOL. 2588 FILE # 118,970 PART 0 REEL # C-11245	1891
CAPE CROKER-LAND	CAPE CROKER AGENCY - APPLICATION FROM MURDOCK GRAHAM TO PURCHASE LOT NO. 5, CON. 6, WEST OF BURY ROAD, TOWNSHIP OF ST. EDMUND. RG 10 VOL. 2588 FILE # 118,971 PART 0 REEL # C-11245	1891
CAPE CROKER-LAND	CAPE CROKER AGENCY - CLAIM OF CHARLES ZOELLNER TO LOTS 21 AND 22, CON. 3, EAST OF BURY ROAD, ALBEMARLE TOWNSHIP. RG 10 VOL. 2588 FILE # 118,927 PART 0 REEL # C-11244	1891-1898

SUBJECT	FILE NAME	DATES
CAPE CROKER-LAND	CAPE CROKER AGENCY - APPLICATION FROM GEORGE BOLEN TO PURCHASE LOT NO. 3, CON. 5, WEST OF BURY ROAD, ST. EDMUND TOWNSHIP. RG 10 VOL. 2589 FILE # 119,086 PART 0 REEL # C-11245	1891
CAPE CROKER-LAND	CAPE CROKER AGENCY - APPLICATION FROM JOHN HILDITCH TO PURCHASE LOT NO. 9, CON. 4, WEST OF BURY ROAD, ST. EDMUND TOWNSHIP. RG 10 VOL. 2589 FILE # 119,087 PART 0 REEL # C-11245	1891
CAPE CROKER-LAND	CAPE CROKER AGENCY - CORRESPONDENCE REGARDING THE SALE OF LOT NO. 1, CON. 4, WEST OF BURY ROAD, ST. EDMUND TOWNSHIP. RG 10 VOL. 2589 FILE # 119,206 PART 0 REEL # C-11245	1891
CAPE CROKER-LAND	CAPE CROKER AGENCY - RETURN OF LAND ASSIGNMENTS DURING THE MONTH OF AUGUST 1891. RG 10 VOL. 2589 FILE # 119,253 PART 0 REEL # C-11245	1891
CAPE CROKER-LAND	CAPE CROKER AGENCY - CORRESPONDENCE REGARDING AN AFFIDAVIT OF NONPERFORMANCE OF SETTLEMENT DUTIES ON LOT NO. 13, CON. 3, EAST OF BURY ROAD, LINDSAY TOWNSHIP. RG 10 VOL. 2589 FILE # 119,257 PART 0 REEL # C-11245	1891
CAPE CROKER-LAND	CAPE CROKER AGENCY - LAND RETURN DURING THE MONTH OF AUGUST 1891 IN FAVOR OF THE INDIANS OF SAUGEEN AND OWEN SOUND. RG 10 VOL. 2590 FILE # 119,378 PART 0 REEL # C-11245	1891
CAPE CROKER-LAND	CAPE CROKER AGENCY - LIST OF PATENTS REQUIRED FOR THE MONTH OF AUGUST 1891. RG 10 VOL. 2591 FILE # 119,457 PART 0 REEL # C-11245	1891

SUBJECT	FILE NAME	DATES
CAPE CROKER-LAND	CAPE CROKER AGENCY - ASSIGNMENT FROM WILLIAM WHITE TO JESSIE SAUNDERS OF LOTS NOS. 13, 14, 16 AND 18, METCALFE STREET NORTH AND LOTS NOS. 13 TO 18, GOSFORD STREET SOUTH, TOWNPLOT OF SOUTHAMPTON. RG 10 VOL. 2591 FILE # 119,490 PART 0 REEL # C-11245	1891
CAPE CROKER-LAND	CAPE CROKER AGENCY - APPLICATION FROM ALEXANDER BLAKLEY TO PURCHASE LOT NO. 7, CON. 4, EAST OF BURY ROAD, ALBEMARLE TOWNSHIP. RG 10 VOL. 2591 FILE # 119,577 PART 0 REEL # C-11245	1891
CAPE CROKER-LAND	CAPE CROKER AGENCY - CANCELLATION OF THE SALE OF LOT NO. 13, CON. 2, EAST OF BURY ROAD, ALBEMARLE TONWSHIP. RG 10 VOL. 2591 FILE # 119,459 PART 0 REEL # C-11245	1891-1892
CAPE CROKER-LAND	CAPE CROKER AGENCY - APPLICATION FROM DAVID GAWLEY TO PURCHASE LOT NO. 11, CON. 5, EAST OF BURY ROAD, ST. EDMUND TOWNSHIP. RG 10 VOL. 2592 FILE # 119,690 PART 0 REEL # C-11245	1891
CAPE CROKER-LAND	CAPE CROKER AGENCY - APPLICATION OF D.M. JERMYN FOR A PATENT ON LOT NO. 19, CON. 2, WEST OF BURY ROAD, EASTNOR TOWNSHIP. RG 10 VOL. 2592 FILE # 119,724 PART 0 REEL # C-11245	1891-1895
CAPE CROKER-LAND	CAPE CROKER AGENCY - APPLICATION FROM WILLIAM GAWLEY TO PURCHASE LOT NO. 5, CON. 1, EAST OF BURY ROAD, ALBERMARLE TOWNSHIP. RG 10 VOL. 2593 FILE # 119,936 PART 0 REEL # C-11246	1891-1892
CAPE CROKER-LAND	CAPE CROKER AGENCY - CORRESPONDENCE REGARDING THE VALUE OF LOT 15, CON. 21, KEPPEL TOWNSHIP. RG 10 VOL. 2593 FILE # 119,976 PART 0 REEL # C-11246	1891-1892
CAPE CROKER-LAND	CAPE CROKER AGENCY - CORRESPONDENCE REGARDING THE ASSIGNMENTS OF LOT NO. 44, CON. 1, SOUTH OF CENTRE DIAGONAL, AMABEL TOWNSHIP. RG 10 VOL. 2594 FILE # 120,107 PART 0 REEL # C-11246	1891

SUBJECT	FILE NAME	DATES
CAPE CROKER-LAND	CAPE CROKER AGENCY - CORRESPONDENCE REGARDING THE ARREARS DUE ON LOT NO. 13, CON. 6, EAST OF BURY ROAD, EASTNOR TOWNSHIP BY THE OWNER, THOMAS DUKE. RG 10 VOL. 2594 FILE # 120,003 PART 0 REEL # C-11246	1891-1892
CAPE CROKER-LAND	CAPE CROKER AGENCY - CORRESPONDENCE RELATIVE TO THE ARREARS DUE BY W.F. BURNSTEAD ON LOT NO. 25, CON. 12, KEPPEL TOWNSHIP. RG 10 VOL. 2595 FILE # 120,163 PART 0 REEL # C-11246	1891
CAPE CROKER-LAND	CAPE CROKER AGENCY - RETURN OF LAND ASSIGNMENTS DURING THE MONTH OF SEPTEMBER 1891. RG 10 VOL. 2595 FILE # 120,227 PART 0 REEL # C-11246	1891
CAPE CROKER-LAND	CAPE CROKER AGENCY - LIST OF PATENTS REQUIRED FOR THE MONTH OF SEPTEMBER 1891. RG 10 VOL. 2595 FILE # 120,283 PART 0 REEL # C-11246	1891
CAPE CROKER-LAND	CAPE CROKER AGENCY - LAND RETURN DURING THE MONTH OF SEPTEMBER 1891 IN FAVOR OF THE INDIANS OF SAUGEEN AND OWEN SOUND. RG 10 VOL. 2595 FILE # 120,284 PART 0 REEL # C-11246	1891
CAPE CROKER-LAND	CAPE CROKER AGENCY - APPLICATION OF JOHN HEWTON FOR A REDUCTION IN PRICE OF LOT NO. 1, CON. 8, EAST OF BURY ROAD, ALBEMARLE TOWNSHIP. RG 10 VOL. 2596 FILE # 120,355 PART 0 REEL # C-11246	1891
CAPE CROKER-LAND	CAPE CROKER AGENCY - APPLICATION FROM ROBERT MCCUTCHEON TO PURCHASE LOT NO. 8, CON. 5, WEST OF BURY ROAD, ST. EDMUND TOWNSHIP. RG 10 VOL. 2597 FILE # 120,492 PART 0 REEL # C-11246	1891
CAPE CROKER-LAND	CAPE CROKER AGENCY - APPLICATION FROM A.J. MORRISON TO PURCHASE LOT NO. 11, CON. 4, WEST OF BURY ROAD, ALBEMARLE TOWNSHIP. RG 10 VOL. 2597 FILE # 120,495 PART 0 REEL # C-11246	1891

SUBJECT	FILE NAME	DATES
CAPE CROKER-LAND	CAPE CROKER AGENCY - APPLICATION FROM WILLIAM GAWLEY FOR THE PURCHASE OF LOT NO. 3, CON. 6, WEST OF BURY ROAD, ST. EDMUND TOWNSHIP RG 10 VOL. 2597 FILE # 120,498 PART 0 REEL # C-11246	1891
CAPE CROKER-LAND	CAPE CROKER AGENCY - APPLICATION FROM WILLIAM MATEER TO PURCHASE LOT NO. 6, CON. 1, WEST OF BURY ROAD, ALBEMARLE TOWNSHIP. RG 10 VOL. 2597 FILE # 120,499 PART 0 REEL # C-11246	1891
CAPE CROKER-LAND	CAPE CROKER AGENCY - APPLICATION OF J.D. MCNABB TO PURCHASE LOT NO. 20, CON. 4, EAST OF BURY ROAD, LINDSAY TOWNSHIP. RG 10 VOL. 2597 FILE # 120,497 PART 0 REEL # C-11246	1891-1893
CAPE CROKER-LAND	CAPE CROKER AGENCY - APPLICATION FROM ROBERT MCCUTCHEON TO PURCHASE LOTS NOS 5, 6 AND 7, CON. 5, WEST OF BURY ROAD, ST. EDMUND TOWNSHIP. RG 10 VOL. 2597 FILE # 120,538 PART 0 REEL # C-11246	1891-1894
CAPE CROKER-LAND	CAPE CROKER AGENCY - APPLICATION OF PETER MCVICAR FOR THE PURCHASE OF LOT NO. 34, CON. 1, EAST OF BURY ROAD, LINDSAY TOWNSHIP. RG 10 VOL. 2598 FILE # 120,793 PART 0 REEL # C-11246	1891
CAPE CROKER-LAND	CAPE CROKER AGENCY - APPLICATION OF JOHN RUTHERFORD FOR THE PURCHASE OF LOT NO. 1, CON. 5, WEST OF BURY ROAD IN THE TOWNSHIP OF ST. EDMUND. RG 10 VOL. 2598 FILE # 120,794 PART 0 REEL # C-11246	1891
CAPE CROKER-LAND	CAPE CROKER AGENCY - APPLICATION FROM GEORGE MCMASTER TO PURCHASE LOT NO. 33, CON. 3, WEST OF BURY ROAD, LINDSAY TOWNSHIP. RG 10 VOL. 2598 FILE # 120,806 PART 0 REEL # C-11246	1891
CAPE CROKER-LAND	CAPE CROKER AGENCY - APPLICATION FROM WILLIAM GILLIES TO PURCHASE LOT NO. 34, CON. 4, WEST OF BURY ROAD, LINDSAY TOWNSHIP. RG 10 VOL. 2598 FILE # 120,807 PART 0 REEL # C-11246	1891

SUBJECT	FILE NAME	DATES
CAPE CROKER-LAND	CAPE CROKER AGENCY - APPLICATION FROM WILLIAM MCVICAR TO PURCHASE LOT NO. 6, CON. 3, WEST OF BURY ROAD, ST. EDMUND TOWNSHIP. RG 10 VOL. 2598 FILE # 120,795 PART 0 REEL # C-11246	1891-1892
CAPE CROKER-LAND	CAPE CROKER AGENCY - APPLICATION FROM FRANK A. BELMORE TO PURCHASE LOT NO. 2, CON. 5, WEST OF BURY ROAD, TOWNSHIP OF ST. EDMUND. RG 10 VOL. 2598 FILE # 120,805 PART 0 REEL # C-11246	1891-1892
CAPE CROKER-LAND	CAPE CROKER AGENCY - CORRESPONDENCE REGARDING THE PATENT COVERING LOT NO. 13, CON. 1, EAST OF BURY ROAD, EASTNOR TOWNSHIP. RG 10 VOL. 2598 FILE # 120,751 PART 0 REEL # C-11246	1891-1897
CAPE CROKER-LAND	CAPE CROKER AGENCY - RETURN OF LAND ASSIGNMENT DURING THE MONTH OF OCTOBER 1891. RG 10 VOL. 2601 FILE # 121,053 PART 0 REEL # C-11247	1891
CAPE CROKER-LAND	CAPE CROKER AGENCY - LAND AND TIMBER RETURNS FOR THE MONTH OF OCTOBER 1891. RG 10 VOL. 2601 FILE # 121,054 PART 0 REEL # C-11247	1891
CAPE CROKER-LAND	CAPE CROKER AGENCY - APPLICATION FROM JOHN HOLMS TO PURCHASE LOT NO. 3, CON. 8, WEST OF BURY ROAD, ST. EDMUND TOWNSHIP. RG 10 VOL. 2601 FILE # 121,128 PART 0 REEL # C-11247	1891
CAPE CROKER-LAND	CAPE CROKER AGENCY & SIX NATIONS RESERVE - APPLICATION FROM WILLIAM TROUT TO PURCHASE LOT NO. 24, CON. 8, EAST OF BURY ROAD, ALBEMARLE TOWNSHIP. APPLICATION BY HELEN RUNCHEY FOR A PATENT COVERING THE SOUTH PART OF RIVER LOT 40, ONEIDA TOWNSHIP. RG 10 VOL. 2601 FILE # 121,126 PART 0 REEL # C-11247	1891-1894

SUBJECT	FILE NAME	DATES
CAPE CROKER-LAND	CAPE CROKER AGENCY - APPLICATION FROM WILLIAM SIMPSON FOR THE PURCHASE OF LOT NO. 36, CON. 3, EAST OF BURY ROAD, ST. EDMUND TOWNSHIP. RG 10 VOL. 2602 FILE # 121,132 PART 0 REEL # C-11247	1891
CAPE CROKER-LAND	CAPE CROKER AGENCY - APPLICATION FROM ALEXANDER MCLEOD TO PURCHASE LOT NO. 10, CON. 3, WEST OF BURY ROAD, ALBEMARLE TOWNSHIP. RG 10 VOL. 2602 FILE # 121,192 PART 0 REEL # C-11247	1891
CAPE CROKER-LAND	CAPE CROKER AGENCY - APPLICATION OF DONALD GILLIES FOR THE PURCHASE OF LOT NO. 33, CON. 4, WEST OF BURY ROAD, LINDSAY TOWNSHIP. RG 10 VOL. 2602 FILE # 121,263 PART 0 REEL # C-11247	1891
CAPE CROKER-LAND	CAPE CROKER AGENCY - APPLICATION FROM JOHN BROWN TO PURCHASE LOT NO. 4, CON. 6, WEST OF BURY ROAD, ST. EDMUND TOWNSHIP. RG 10 VOL. 2602 FILE # 121,267 PART 0 REEL # C-11247	1891
CAPE CROKER-LAND	CAPE CROKER AGENCY - APPLICATION FROM GEORGE HAWES TO PURCHASE LOT NO. 32, CON. 6, WEST OF BURY ROAD IN THE TOWNSHIP OF LINDSAY. RG 10 VOL. 2602 FILE # 121,477 PART 0 REEL # C-11247	1891
CAPE CROKER-LAND	CAPE CROKER AGENCY - LAND RETURN DURING THE MONTH OF OCTOBER 1891 IN FAVOR OF THE INDIANS OF SAUGEEN AND OWEN SOUND. CORRESPONDENCE RELATIVE TO THE ISSUE OF A PATENT TO JAMES FALLON COVERING LOT 43, CON. 1, WEST OF BURY ROAD, ST. EDMUND TOWNSHIP. RG 10 VOL. 2602 FILE # 121,190 PART 0 REEL # C-11247	1891-1892
CAPE CROKER-LAND	CAPE CROKER AGENCY - LIST OF PATENTS REQUIRED FOR THE MONTH OF OCTOBER 1891. APPLICATION FROM THOMAS LAWRENCE FOR A PATENT COVERING LOT NO. 5, CON. 4, WEST OF BURY ROAD, ALBEMARLE TOWNSHIP. RG 10 VOL. 2602 FILE # 121,191 PART 0 REEL # C-11247	1891-1902

SUBJECT	FILE NAME	DATES
CAPE CROKER-LAND	CAPE CROKER AGENCY - APPLICATION OF DONALD GILLIES FOR THE PURCHASE OF LOT NO. 4, CON. 7, WEST OF BURY ROAD, ST. EDMUND TOWNSHIP. RG 10 VOL. 2604 FILE # 121,772 PART 0 REEL # C-11248	1891
CAPE CROKER-LAND	CAPE CROKER AGENCY - RETURN OF LAND ASSIGNMENT DURING THE MONTH OF NOVEMBER 1891. RG 10 VOL. 2605 FILE # 121,987 PART 0 REEL # C-11248	1891
CAPE CROKER-LAND	CAPE CROKER AGENCY - LAND RETURN DURING THE MONTH OF NOVEMBER 1891 IN FAVOR OF THE INDIANS OF SAUGEEN AND OWEN SOUND. RG 10 VOL. 2605 FILE # 122,085 PART 0 REEL # C-11248	1891
CAPE CROKER-LAND	CAPE CROKER AGENCY - APPLICATION FROM GEORGE BOLEN TO PURCHASE LOT NO. 4, CON. 5, WEST OF BURY ROAD, ST. EDMUND TOWNSHIP. RG 10 VOL. 2605 FILE # 121,969 PART 0 REEL # C-11248	1891-1893
CAPE CROKER-LAND	CAPE CROKER AGENCY - APPLICATION FROM GEORGE MYLES TO PURCHASE LOT NO. 31, CON. 5, WEST OF BURY ROAD IN THE TOWNSHIP OF LINDSAY. RG 10 VOL. 2606 FILE # 122,514 PART 0 REEL # C-11248	1891-1892
CAPE CROKER-LAND	CAPE CROKER AGENCY - LIST OF PATENTS REQUIRED FOR THE MONTH OF NOVEMBER 1891. RG 10 VOL. 2606 FILE # 122,531 PART 0 REEL # C-11248	1891-1892
CAPE CROKER-LAND	CAPE CROKER AGENCY - APPLICATION FROM THOMAS REID MALCOLM TO PURCHASE LOT NO. 42, CON. 5, EAST OF BURY ROAD, EASTNOR TOWNSHIP. RG 10 VOL. 2606 FILE # 122,515 PART 0 REEL # C-11248	1891-1893
CAPE CROKER-LAND	CAPE CROKER AGENCY - CANCELLATION OF THE SALE OF LOT NO. 4, CON. 5, EAST OF BURY ROAD, EASTNOR TOWNSHIP. RG 10 VOL. 2606 FILE # 122,307 PART 0 REEL # C-11248	1891-1896

SUBJECT	FILE NAME	DATES
CAPE CROKER-LAND	CAPE CROKER AGENCY - APPLICATION FROM WILLIAM JOHN BENWELL TO PURCHASE LOT NO. 24, CON. 6, EAST OF BURY ROAD, LINDSAY TOWNSHIP. RG 10 VOL. 2607 FILE # 122,684 PART 0 REEL # C-11248	1891-1892
CAPE CROKER-LAND	CAPE CROKER AGENCY - APPLICATION FROM A.H. DAVIDSON TO PURCHASE LOT NO. 23, CON. 6, EAST OF BURY ROAD IN THE TOWNSHIP OF LINDSAY. RG 10 VOL. 2607 FILE # 122,685 PART 0 REEL # C-11248	1891-1892
CAPE CROKER-LAND	CAPE CROKER AGENCY - APPLICATION FROM WILLIAM TOMLINSON FOR THE PURCHASE OF LOT NO. 25, CON. 21, KEPPEL TOWNSHIP. RG 10 VOL. 2607 FILE # 122,750 PART 0 REEL # C-11248	1892
CAPE CROKER-LAND	CAPE CROKER AGENCY - RETURN OF LAND ASSIGNMENTS DURING THE MONTH OF DECEMBER 1891. RG 10 VOL. 2608 FILE # 122,930 PART 0 REEL # C-11248	1891
CAPE CROKER-LAND	CAPE CROKER AGENCY - LAND RETURN DURING THE MONTH OF DECEMBER 1891 IN FAVOR OF THE INDIANS OF SAUGEEN AND OWEN SOUND. RG 10 VOL. 2608 FILE # 122,931 PART 0 REEL # C-11248	1891
CAPE CROKER-LAND	CAPE CROKER AGENCY - APPLICATION FROM MAITLAND RIXON & COMPANY TO PURCHASE LOT NO. 24, CON. 5, WEST OF BURY ROAD, LINDSAY TOWNSHIP. RG 10 VOL. 2608 FILE # 122,977 PART 0 REEL # C-11248	1891-1892
CAPE CROKER-LAND	CAPE CROKER AGENCY - LIST OF PATENTS REQUIRED FOR THE MONTH OF DECEMBER 1891. RG 10 VOL. 2608 FILE # 122,983 PART 0 REEL # C-11248	1891-1892
CAPE CROKER-LAND	CAPE CROKER AGENCY - APPLICATION FROM PETER MCVICAR TO PURCHASE LOTS NOS. 37 AND 38, CON. 2, EAST OF BURY ROAD, LINDSAY TOWNSHIP. RG 10 VOL. 2608 FILE # 122,843 PART 0 REEL # C-11248	1892

SUBJECT	FILE NAME	DATES
CAPE CROKER-LAND	CAPE CROKER AGENCY - APPLICATION FROM T. HURST TO PURCHASE LOT NO. 22, CON. 2 AND LOT NO. 22, CON. 3, EAST OF BURY ROAD, LINDSAY TOWNSHIP. RG 10 VOL. 2608 FILE # 122,849 PART 0 REEL # C-11248	1892
CAPE CROKER-LAND	CAPE CROKER AGENCY - CANCELLATION OF THE SALE OF LOT NO. 19, CON. 3, EAST OF BURY ROAD, LINDSAY TOWNSHIP. RG 10 VOL. 2608 FILE # 122,975 PART 0 REEL # C-11248	1892
CAPE CROKER-LAND	CAPE CROKER AGENCY - APPLICATION FROM JOHN HOLMES TO PURCHASE LOT NO. 2, CON. 8, WEST OF BURY ROAD, ST. EDMUND TOWNSHIP. RG 10 VOL. 2608 FILE # 122,976 PART 0 REEL # C-11248	1892
CAPE CROKER-LAND	CAPE CROKER AGENCY - APPLICATION FROM GEORGE MYLES TO PURCHASE LOT NO. 32, CON. 4, WEST OF BURY ROAD, LINDSAY TOWNSHIP. RG 10 VOL. 2608 FILE # 122,986 PART 0 REEL # C-11248	1892
CAPE CROKER-LAND	CAPE CROKER AGENCY - APPLICATION FROM DAVID SCOTT TO PURCHASE LOT NO. 3, CON. 7, WEST OF BURY ROAD, ST. EDMUND TOWNSHIP. RG 10 VOL. 2610 FILE # 123,334 PART 0 REEL # C-11249	1892
CAPE CROKER-LAND	CAPE CROKER AGENCY - CANCELLATION OF THE SALE OF LOT NO. 9, CON. 5, WEST OF BURY ROAD, LINDSAY TOWNSHIP, OWNED BY ANDREW GAWLEY. RG 10 VOL. 2611 FILE # 123,549 PART 0 REEL # C-11249	1892
CAPE CROKER-LAND	CAPE CROKER AGENCY - CORRESPONDENCE REGARDING THE VALUE OF LOT NO. 22, CON. 1, EAST OF BURY ROAD, EASTNOR TOWNSHIP. RG 10 VOL. 2611 FILE # 123,556 PART 0 REEL # C-11249	1892
CAPE CROKER-LAND	CAPE CROKER AGENCY - APPLICATION FROM ROBERT MCCUTCHEON TO PURCHASE LOT NO. 25, CON. 5, WEST OF BURY ROAD, LINDSAY TOWNSHIP. RG 10 VOL. 2611 FILE # 123,745 PART 0 REEL # C-11249	1892

SUBJECT	FILE NAME	DATES
CAPE CROKER-LAND	CAPE CROKER AGENCY - RETURN OF LAND ASSIGNMENTS DURING THE MONTH OF JANUARY 1892 RG 10 VOL. 2612 FILE # 123,857 PART 0 REEL # C-11249	1892
CAPE CROKER-LAND	CAPE CROKER AGENCY - LAND RETURN DURING THE MONTH OF JANUARY 1892 IN FAVOR OF THE INDIANS OF SAUGEEN AND OWEN SOUND. RG 10 VOL. 2612 FILE # 123,950 PART 0 REEL # C-11249	1892
CAPE CROKER-LAND	CAPE CROKER AGENCY - LIST OF PATENTS REQUIRED FOR THE MONTH OF JANUARY 1892. RG 10 VOL. 2613 FILE # 123,972 PART 0 REEL # C-11249	1892
CAPE CROKER-LAND	CAPE CROKER AGENCY - CANCELLATION OF THE SALE OF LOT NO. 14, CON. 2, WEST OF BURY ROAD, ALBEMARLE TOWNSHIP. RG 10 VOL. 2613 FILE # 123,996 PART 0 REEL # C-11249	1892
CAPE CROKER-LAND	CAPE CROKER AGENCY - APPLICATION FROM MESSRS J. MARTINDALE AND A. MARTINDALE TO PURCHASE LOT NO. 5, CON. 7, WEST OF BURY ROAD, LINDSAY TOWNSHIP. RG 10 VOL. 2613 FILE # 124,000 PART 0 REEL # C-11249	1892
CAPE CROKER-LAND	CAPE CROKER AGENCY - CANCELLATION OF THE SALE OF LOT NO. 8, CON. 1, WEST OF BURY ROAD, ALBEMARLE TOWNSHIP. RG 10 VOL. 2614 FILE # 124,256 PART 0 REEL # C-11250	1892
CAPE CROKER-LAND	CAPE CROKER AGENCY - APPLICATION FROM DAVID BROUGH TO PURCHASE LOT NO. 23, CON. 5 AND LOT NO. 23, CON. 6, WEST OF BURY ROAD, LINDSAY TOWNSHIP. RG 10 VOL. 2614 FILE # 124,257 PART 0 REEL # C-11250	1892

SUBJECT	FILE NAME	DATES
CAPE CROKER-LAND	CAPE CROKER AGENCY - CORRESPONDENCE RELATIVE TO THE ARREARS DUE BY THOMAS ALEXANDER MCKEITH ON THE S 1/2 OF LOT 18, CON. 1, EAST OF BURY ROAD, ALBEMARLE TOWNSHIP. CANCELLATION OF THE SALE. RG 10 VOL. 2617 FILE # 124,580 PART 0 REEL # C-11250	1892
CAPE CROKER-LAND	CAPE CROKER AGENCY - APPLICATION FROM BENJAMIN SCHELL FOR A REDUCTION OF THE AMOUNT DUE ON LOT NO. 23, CON. 3, WEST OF BURY ROAD, ALBEMARLE TOWNSHIP. RG 10 VOL. 2617 FILE # 124,613 PART 0 REEL # C-11250	1892
CAPE CROKER-LAND	CAPE CROKER AGENCY - RETURN OF LAND ASSIGNMENTS DURING THE MONTH OF FEBRUARY 1892. RG 10 VOL. 2617 FILE # 124,641 PART 0 REEL # C-11250	1892
CAPE CROKER-LAND	CAPE CROKER AGENCY - LAND RETURN DURING THE MONTH OF FEBRUARY IN FAVOR OF THE INDIANS OF SAUGEEN AND OWEN SOUND. RG 10 VOL. 2617 FILE # 124,688 PART 0 REEL # C-11250	1892
CAPE CROKER-LAND	CAPE CROKER AGENCY - APPLICATION OF JOHN E. MILLER FOR A REDUCTION IN THE PRICE OF LOT NO. 18, CON. 7, EAST OF BURY ROAD IN THE TOWNSHIP OF ALBEMARLE. RG 10 VOL. 2617 FILE # 124,736 PART 0 REEL # C-11250	1892
CAPE CROKER-LAND	CAPE CROKER AGENCY - APPLICATION FROM LIONS HEAD LUMBERING COMPANY TO PURCHASE LOTS NOS. 4, 6 AND 10, CON. 4 AND LOTS NOS 4, 5 AND 6, CON. 5, WEST OF BURY ROAD, LINDSAY TOWNSHIP. RG 10 VOL. 2617 FILE # 124,810 PART 0 REEL # C-11250	1892
CAPE CROKER-LAND	CAPE CROKER AGENCY - APPLICATION FROM GEORGE MCMASTER FOR THE PURCHASE OF LOT NO. 4, CON. 4, WEST OF BURY ROAD, ST. EDMUND TOWNSHIP. RG 10 VOL. 2617 FILE # 124,811 PART 0 REEL # C-11250	1892

SUBJECT	FILE NAME	DATES
CAPE CROKER-LAND	CAPE CROKER AGENCY - APPLICATION FROM JOHN HOLMES TO PURCHASE LOT NO. 4, CON. 8, WEST OF BURY ROAD, ST. EDMUND TOWNSHIP. RG 10 VOL. 2617 FILE # 124,812 PART 0 REEL # C-11250	1892
CAPE CROKER-LAND	CAPE CROKER AGENCY - APPLICATION FROM ALEXANDER CAMPBELL TO PURCHASE LOT NO. 28, CON. 3, WEST OF BURY ROAD, ST. EDMUND TOWNSHIP. RG 10 VOL. 2618 FILE # 124,869 PART 0 REEL # C-11250	1892
CAPE CROKER-LAND	CAPE CROKER AGENCY - LIST OF PATENTS REQUIRED FOR THE MONTH OF FEBRUARY 1892. RG 10 VOL. 2618 FILE # 124,930 PART 0 REEL # C-11250	1892
CAPE CROKER-LAND	CAPE CROKER AGENCY - APPLICATION OF MARY JANE BISHOP FOR A REDUCTION IN THE PRICE OF LOTS 141, 143, 145, 147, 149 AND 151, COCKS STREET, BROOKE. RG 10 VOL. 2619 FILE # 125,349 PART 0 REEL # C-11251	1892
CAPE CROKER-LAND	CAPE CROKER AGENCY - APPLICATION FROM GEORGE MCMASTER TO PURCHASE LOT NO. 32, CON. 4, WEST OF BURY ROAD, LINDSAY TOWNSHIP. RG 10 VOL. 2619 FILE # 125,351 PART 0 REEL # C-11251	1892
CAPE CROKER-LAND	CAPE CROKER AGENCY - CORRESPONDENCE RELATIVE TO THE REDUCTION IN THE PRICE OF LOT NO. 8, CON. 3, WEST OF BURY ROAD, LINDSAY TOWNSHIP. RG 10 VOL. 2619 FILE # 125,350 PART 0 REEL # C-11251	1892-1895
CAPE CROKER-LAND	CAPE CROKER AGENCY - APPLICATION OF JOHN MORRISON FOR AN EXTENSION OF TIME TO PAY THE ARREARS ON LOTS NOS 25 AND 26, CON. 3, WEST OF BURY ROAD, TOWNSHIP OF LINDSAY. RG 10 VOL. 2620 FILE # 125,494 PART 0 REEL # C-11251	1892
CAPE CROKER-LAND	CAPE CROKER AGENCY - RETURN OF LAND ASSIGNMENTS DURING THE MONTH 1892 RG 10 VOL. 2622 FILE # 125,684 PART 0 REEL # C-11251	1892

SUBJECT	FILE NAME	DATES
CAPE CROKER-LAND	CAPE CROKER AGENCY - LIST OF PATENTS REQUIRED FOR THE MONTH OF MARCH 1892 RG 10 VOL. 2622 FILE # 125,803 PART 0 REEL # C-11251	1892
CAPE CROKER-LAND	CAPE CROKER AGENCY - CANCELLATION OF THE SALE OF LOT NO. 19, CON. 13, EAST OF BURY ROAD, ALBEMARLE TOWNSHIP RG 10 VOL. 2622 FILE # 125,844 PART 0 REEL # C-11251	1892-1894
CAPE CROKER-LAND	CAPE CROKER AGENCY - APPLICATION OF R.E. MOORE FOR A REDUCTION IN PRICE OF LOTS 33 AND 34, CON 4, EAST OF BURY ROAD, EASTNOR TOWNSHIP. RG 10 VOL. 2623 FILE # 126,041 PART 0 REEL # C-11251	1892
CAPE CROKER-LAND	CAPE CROKER AGENCY - THE CAPE CROKER COUNCIL IS REQUESTING INFORMATION AS TO WHAT SHOULD BE DONE WITH CERTAIN LOTS ON THE RESERVE, THE HOLDERS OF WHICH HAVE GONE TO LIVE ON OTHER RESERVES. RG 10 VOL. 2624 FILE # 126,101 PART 0 REEL # C-11251	1892
CAPE CROKER-LAND	CAPE CROKER AGENCY - CANCELLATION OF THE SALE OF LOT NO. 23, CON. 8, EAST OF BURY ROAD, TOWNSHIP OF LINDSAY OWNED BY JOHN CEASER. RG 10 VOL. 2624 FILE # 126,151 PART 0 REEL # C-11251	1892
CAPE CROKER-LAND	CAPE CROKER AGENCY - APPLICATION FROM JAMES STEAD TO PURCHASE LOT NO. 7, CON. 2, WEST OF BURY ROAD, ALBEMARLE TOWNSHIP. RG 10 VOL. 2624 FILE # 126,418 PART 0 REEL # C-11252	1892
CAPE CROKER-LAND	CAPE CROKER AGENCY - LAND RETURN DURING THE MONTH OF APRIL 1892 IN FAVOR OF THE INDIANS OF SAUGEEN AND OWEN SOUND. RG 10 VOL. 2626 FILE # 126,787 PART 0 REEL # C-11252	1892
CAPE CROKER-LAND	CAPE CROKER AGENCY - RETURN OF ASSIGNMENTS DURING THE MONTH OF APRIL 1892 RG 10 VOL. 2626 FILE # 126,789 PART 0 REEL # C-11252	1892

SUBJECT	FILE NAME	DATES
CAPE CROKER-LAND	CAPE CROKER AGENCY - LIST OF PATENTS REQUIRED FOR THE MONTH OF APRIL 1892 RG 10 VOL. 2626 FILE # 126,824 PART 0 REEL # C-11252	1892
CAPE CROKER-LAND	CAPE CROKER AGENCY - CANCELLATION OF THE SALE OF LOT NO. 9, CON. 2, EAST OF BURY ROAD, LINDSAY TOWNSHIP, OWNED BY WILLIAM MCCLEARY. RG 10 VOL. 2626 FILE # 126,906 PART 0 REEL # C-11252	1892-1893
CAPE CROKER-LAND	CAPE CROKER AGENCY - CORRESPONDENCE REGARDING LOT 8, CON. 3, WEST OF BURY ROAD, ALBEMARLE TOWNSHIP OWNED BY MATTHIAS GREEN. RG 10 VOL. 2627 FILE # 127,132 PART 0 REEL # C-11252	1892
CAPE CROKER-LAND	CAPE CROKER AGENCY - APPLICATION FROM RICHARD J. HOPKINS TO PURCHASE LOT NO. 31, CON. 4, WEST OF BURY ROAD, LINDSAY TOWNSHIP RG 10 VOL. 2627 FILE # 127,233 PART 0 REEL # C-11252	1892
CAPE CROKER-LAND	CAPE CROKER AGENCY - APPLICATION FROM WILLIAM SIMPSON TO PURCHASE LOT NO. 38, CON. 4, EAST OF BURY ROAD, ST. EDMUNDS TOWNSHIP. RG 10 VOL. 2627 FILE # 127,235 PART 0 REEL # C-11252	1892
CAPE CROKER-LAND	CAPE CROKER AGENCY - APPLICATION OF MURDOCK GRAHAM TO PURCHASE LOT NO. 7, CON. 7, WEST OF BURY ROAD, ST. EDMUNDS TOWNSHIP. RG 10 VOL. 2627 FILE # 127,294 PART 0 REEL # C-11252	1892-1900
CAPE CROKER-LAND	CAPE CROKER AGENCY - APPLICATION FROM CHRISTIAN HAHN FOR AN EXTENSION OF TIME TO PAY THE ARREARS ON LOT 6, CON. 17, KEPPEL TOWNSHIP. RG 10 VOL. 2627 FILE # 127,320 PART 0 REEL # C-11252	1892-1904
CAPE CROKER-LAND	CAPE CROKER AGENCY - RETURN OF LAND ASSIGNMENTS DURING THE MONTH OF MAY 1892 RG 10 VOL. 2628 FILE # 127,479 PART 0 REEL # C-11252	1892

SUBJECT	FILE NAME	DATES
CAPE CROKER-LAND	CAPE CROKER AGENCY - LAND RETURN DURING THE MONTH OF MAY 1892 IN FAVOR OF THE INDIANS OF SAUGEEN AND OWEN SOUND RG 10 VOL. 2628 FILE # 127,527 PART 0 REEL # C-11252	1892
CAPE CROKER-LAND	CAPE CROKER AGENCY - LIST OF PATENTS REQUIRED FOR THE MONTH OF MAY 1892 RG 10 VOL. 2628 FILE # 127,528 PART 0 REEL # C-11252	1892
CAPE CROKER-LAND	CAPE CROKER AGENCY - APPLICATION BY DAVID SCOTT ON BEHALF OF JOHN DUNN FOR A REDUCTION IN THE PRICE OF LOT NO. 18, CON. 4, WEST OF BURY ROAD, EASTNOR TOWNSHIP RG 10 VOL. 2628 FILE # 127,559 PART 0 REEL # C-11252	1892
CAPE CROKER-LAND	CAPE CROKER AGENCY - CORRESPONDENCE REGARDING THE PURCHASE OF LOT NO. 26, CON. 22, KEPPEL TOWNSHIP BY JOHN TOBBAN RG 10 VOL. 2630 FILE # 127,816 PART 0 REEL # C-11253	1892
CAPE CROKER-LAND	CAPE CROKER AGENCY - APPLICATION FROM ROBERT COULTER TO PURCHASE LOT NO. 13, CON. 2, WEST OF BURY ROAD, EASTNOR TOWNSHIP RG 10 VOL. 2630 FILE # 127,821 PART 0 REEL # C-11253	1892
CAPE CROKER-LAND	CAPE CROKER AGENCY - APPLICATION OF WILLIAM GILLIES TO PURCHASE LOT NO. 31, CON. 4, WEST OF BURY ROAD, LINDSAY TOWNSHIP RG 10 VOL. 2630 FILE # 128,042 PART 0 REEL # C-11253	1892
CAPE CROKER-LAND	CAPE CROKER AGENCY - APPLICATION OF MARY JANE KENNEDY FOR A REDUCTION IN THE PRICE OF CERTAIN LOTS ON FINDEN AND CARNEY STREETS, TOWNPLOT OF BROOKE RG 10 VOL. 2630 FILE # 128,012 PART 0 REEL # C-11253	1892-1902

SUBJECT	FILE NAME	DATES
CAPE CROKER-LAND	CAPE CROKER AGENCY - LIST OF PATENTS REQUIRED FOR THE MONTH OF JUNE 1892 RG 10 VOL. 2632 FILE # 128,333 PART 0 REEL # C-11253	1892
CAPE CROKER-LAND	CAPE CROKER AGENCY - LAND RETURN DURING THE MONTH OF JUNE 1892 IN FAVOR OF THE INDIANS OF SAUGEEN AND OWEN SOUND RG 10 VOL. 2632 FILE # 128,447 PART 0 REEL # C-11253	1892
CAPE CROKER-LAND	CAPE CROKER AGENCY - CORRESPONDENCE RELATIVE TO THE SALE OF LOT NO. 13, CON. 3, KEPPEL TOWNSHIP RG 10 VOL. 2632 FILE # 128,479 PART 0 REEL # C-11253	1892
CAPE CROKER-LAND	CAPE CROKER AGENCY - RETURN OF LAND ASSIGNMENTS DURING THE MONTH OF JUNE 1892 RG 10 VOL. 2633 FILE # 128,492 PART 0 REEL # C-11253	1892
CAPE CROKER-LAND	CAPE CROKER AGENCY - CORRESPONDENCE RELATIVE TO THE SALE OF CERTAIN LOTS IN THE AGENCY RG 10 VOL. 2636 FILE # 128,732 PART 0 REEL # C-11254	1892-1936
CAPE CROKER-LAND	CAPE CROKER AGENCY - CANCELLATION OF THE SALE OF LOT NO. 44, CON. 4, WEST OF BURY ROAD, ST. EDMUND TOWNSHIP, OWNED BY ROBERT HOPKINS RG 10 VOL. 2637 FILE # 128,851 PART 0 REEL # C-11254	1892
CAPE CROKER-LAND	CAPE CROKER AGENCY - APPLICATION FROM MARY MCNAB TO PURCHASE LOT NO. 33, CON. 4, EAST OF BURY ROAD, LINDSAY TOWNSHIP. RG 10 VOL. 2638 FILE # 129,059 PART 0 REEL # C-11254	1892
CAPE CROKER-LAND	CAPE CROKER AGENCY - CORRESPONDENCE RELATIVE TO THE DESIRE OF CERTAIN PARTIES TO LEASE CERTAIN ISLANDS IN LAKE HURON FOR THE PURPOSE OF A DEER PARK RG 10 VOL. 2638 FILE # 129,063 PART 0 REEL # C-11254	1892

SUBJECT	FILE NAME	DATES
CAPE CROKER-LAND	CAPE CROKER AGENCY - RETURN OF LAND ASSIGNMENTS DURING THE MONTH OF JULY 1892 RG 10 VOL. 2638 FILE # 129,339 PART 0 REEL # C-11255	1892
CAPE CROKER-LAND	CAPE CROKER AGENCY - LIST OF PATENTS REQUIRED FOR THE MONTH OF JULY 1892 RG 10 VOL. 2638 FILE # 129,473 PART 0 REEL # C-11255	1892
CAPE CROKER-LAND	CAPE CROKER AGENCY - LAND RETURN DURING THE MONTH OF JULY 1892 IN FAVOR OF THE INDIANS OF SAUGEEN AND OWEN SOUND. RG 10 VOL. 2638 FILE # 129,505 PART 0 REEL # C-11255	1892
CAPE CROKER-LAND	CAPE CROKER AGENCY - APPLICATION FROM ELIJAH RUMLEY TO PURCHASE LOT NO. 45, CON. 16, EAST OF BURY ROAD, LINDSAY TOWNSHIP. RG 10 VOL. 2639 FILE # 129,643 PART 0 REEL # C-11255	1892
CAPE CROKER-LAND	CAPE CROKER AGENCY - CORRESPONDENCE REGARDING THE VALUATION OF LOTS 14 AND 15, CON. 1, EAST OF BURY ROAD, LINDSAY TOWNSHIP RG 10 VOL. 2643 FILE # 129,706 PART 0 REEL # C-11256	1892
CAPE CROKER-LAND	CAPE CROKER AGENCY - APPLICATION FROM PETER MCVICAR TO PURCHASE LOT 6, CON. 1, EAST OF BURY ROAD IN THE TOWNSHIP OF ST. EDMUND. RG 10 VOL. 2644 FILE # 130,076 PART 0 REEL # C-11256	1892
CAPE CROKER-LAND	CAPE CROKER AGENCY - APPLICATION OF ALEXANDER BLAKLEY TO PURCHASE LOT NO. 6, CON. 4, EAST OF BURY ROAD, IN ALBEMARLE TOWNSHIP. RG 10 VOL. 2644 FILE # 130,077 PART 0 REEL # C-11256	1892
CAPE CROKER-LAND	CAPE CROKER AGENCY - CORRESPONDENCE REGARDING THE SALE OF LOT NO. 47, CON. 16, EAST OF BURY ROAD, LINDSAY TOWNSHIP. RG 10 VOL. 2644 FILE # 130,112 PART 0 REEL # C-11256	1892

SUBJECT	FILE NAME	DATES
CAPE CROKER-LAND	CAPE CROKER AGENCY - APPLICATION OF JAMES H. HATT TO PURCHASE LOT 28, CON. 6, WEST OF BURY ROAD IN THE TOWNSHIP OF LINDSAY. RG 10 VOL. 2644 FILE # 130,161 PART 0 REEL # C-11256	1892
CAPE CROKER-LAND	CAPE CROKER AGENCY - RETURN OF LAND ASSIGNMENTS FOR THE MONTH OF AUGUST 1892 RG 10 VOL. 2644 FILE # 130,236 PART 0 REEL # C-11256	1892
CAPE CROKER-LAND	CAPE CROKER AGENCY - LAND RETURN DURING THE MONTH OF AUGUST 1892 IN FAVOR OF THE INDIANS OF SAUGEEN AND OWEN SOUND. RG 10 VOL. 2644 FILE # 130,242 PART 0 REEL # C-11256	1892
CAPE CROKER-LAND	CAPE CROKER AGENCY - LIST OF PATENTS REQUIRED FOR THE MONTH OF AUGUST 1892 RG 10 VOL. 2644 FILE # 130,337 PART 0 REEL # C-11256	1892
CAPE CROKER-LAND	CAPE CROKER AGENCY - APPLICATION FROM SILAS ROGERS TO PURCHASE LOT NO. 46, CON. 16, EAST OF BURY ROAD, LINDSAY TOWNSHIP RG 10 VOL. 2644 FILE # 130,379 PART 0 REEL # C-11256	1892
CAPE CROKER-LAND	CAPE CROKER AGENCY - APPLICATION OF ALBERT GLOVER TO PURCHASE LOTS 16 AND 17, EAST OF GOLD STREET AND NORTH OF DIVISION STREET IN THE TOWNPLOT OF WIARTON. RG 10 VOL. 2644 FILE # 130,399 PART 0 REEL # C-11256	1892
CAPE CROKER-LAND	CAPE CROKER AGENCY - APPLICATION FROM JOHN MERCHANT TO PURCHASE LOTS NOS 9 AND 10, CON. 4, EAST OF BURY ROAD, ALBEMARLE TOWNSHIP RG 10 VOL. 2645 FILE # 130,503 PART 0 REEL # C-11256	1892
CAPE CROKER-LAND	CAPE CROKER AGENCY - APPLICATION FROM GEORGE MYLES TO PURCHASE LOT NO. 32, CON. 2, WEST OF BURY ROAD, EASTNOR TOWNSHIP RG 10 VOL. 2646 FILE # 130,645 PART 0 REEL # C-11256	1892-1893

SUBJECT	FILE NAME	DATES
CAPE CROKER-LAND	CAPE CROKER AGENCY - CORRESPONDENCE REGARDING THE CANCELLATION OF LOTS NOS 24 AND 25, CON. 1, EAST OF BURY ROAD, LINDSAY TOWNSHIP OWNED BY RODERICK MCLENNAN RG 10 VOL. 2647 FILE # 130,813 PART 0 REEL # C-11257	1892
CAPE CROKER-LAND	CAPE CROKER AGENCY - LAND RETURN DURING THE MONTH OF SEPTEMBER 1892 IN FAVOR OF THE INDIANS OF SAUGEEN AND OWEN SOUND RG 10 VOL. 2649 FILE # 131,327 PART 0 REEL # C-11257	1892
CAPE CROKER-LAND	CAPE CROKER AGENCY - CORRESPONDENCE RELATIVE TO THE VALUATION OF LOT NO. 9, CON. 4, EAST OF BURY ROAD, LINDSAY TOWNSHIP RG 10 VOL. 2649 FILE # 131,375 PART 0 REEL # C-11257	1892-1893
CAPE CROKER-LAND	CAPE CROKER AGENCY - RETURNS OF LAND ASSIGNMENTS FOR THE MONTH OF SEPTEMBER 1892, AND THE MONTH OF MARCH 1893 RG 10 VOL. 2649 FILE # 131,135 PART 0 REEL # C-11257	1892-1900
CAPE CROKER-LAND	CAPE CROKER AGENCY - LIST OF PATENTS REQUIRED FOR THE MONTH OF SEPTEMBER 1892 RG 10 VOL. 2650 FILE # 131,488 PART 0 REEL # C-11257	1892
CAPE CROKER-LAND	CAPE CROKER AGENCY - APPLICATION FROM WILLIAM SIMPSON TO PURCHASE LOT NO. 40, CON. 3, EAST OF BURY ROAD, ST. EDMUND TOWNSHIP RG 10 VOL. 2650 FILE # 131,535 PART 0 REEL # C-11257	1892
CAPE CROKER-LAND	CAPE CROKER AGENCY - CORRESPONDENCE REGARDING THE SALE OF LOTS NOS 23 AND 24, CON. 10, KEPPEL TOWNSHIP. RG 10 VOL. 2651 FILE # 131,644 PART 0 REEL # C-11257	1892-1900

SUBJECT	FILE NAME	DATES
CAPE CROKER-LAND	CAPE CROKER AGENCY - APPLICATION FROM ANDREW QUILAN TO PURCHASE LOTS 41 AND 42, CON. 16 AND LOT 41, CON. 10, EAST OF BURY ROAD, LINDSAY TOWNSHIP RG 10 VOL. 2653 FILE # 131,820 PART 0 REEL # C-11258	1892
CAPE CROKER-LAND	CAPE CROKER AGENCY - APPLICATION OF T. HURST TO PURCHASE LOTS 33 AND 34, CON. 2 EAST OF BURY ROAD, LINDSAY TOWNSHIP RG 10 VOL. 2653 FILE # 131,899 PART 0 REEL # C-11258	1892
CAPE CROKER-LAND	CAPE CROKER AGENCY - APPLICATIONS FROM J.O. MCNAB AND JAMES M. SHACKLETON TO PURCHASE LOTS 11 AND 12, CON. 5, EAST OF BURY ROAD AND LOTS 13 AND 14, CON. 6, EAST OF BURY ROAD, LINDSAY TOWNSHIP RG 10 VOL. 2653 FILE # 132,033 PART 0 REEL # C-11258	1892
CAPE CROKER-LAND	CAPE CROKER AGENCY - APPLICATION FROM WILLIAM L. BRADFORD TO PURCHASE LOTS 4 AND 5, WEST OF BURY ROAD, ST. EDMUND TOWNSHIP RG 10 VOL. 2653 FILE # 132,036 PART 0 REEL # C-11258	1892
CAPE CROKER-LAND	CAPE CROKER AGENCY - RETURN OF ASSIGNMENTS FOR THE MONTH OF OCTOBER 1892 RG 10 VOL. 2653 FILE # 132,118 PART 0 REEL # C-11258	1892
CAPE CROKER-LAND	CAPE CROKER AGENCY - CANCELLATION OF THE SALE OF LOT NO. 11, CON. 5, WEST OF BURY ROAD IN THE TOWNSHIP OF LINDSAY OWNED BY DAVID GAWLEY RG 10 VOL. 2653 FILE # 132,037 PART 0 REEL # C-11258	1892-1893
CAPE CROKER-LAND	CAPE CROKER AGENCY - CANCELLATION OF THE SALE OF LOT NO. 17, CON. 21, KEPPEL TOWNSHIP, OWNED BY MESSRS BEARDMORE AND COMPANY RG 10 VOL. 2653 FILE # 131,974 PART 0 REEL # C-11258	1892-1898

SUBJECT	FILE NAME	DATES
CAPE CROKER-LAND	CAPE CROKER AGENCY - APPLICATION FROM CHARLES LENICKE TO PURCHASE LOT NO. 10, CON. 8, EAST OF BURY ROAD, EASTNOR TOWNSHIP RG 10 VOL. 2654 FILE # 132,187 PART 0 REEL # C-11258	1892
CAPE CROKER-LAND	CAPE CROKER AGENCY - APPLICATION FROM WILLIAM GIBSON TO PURCHASE LOT 20, CON. 1, WEST OF BURY ROAD, LINDSAY TOWNSHIP RG 10 VOL. 2654 FILE # 132,190 PART 0 REEL # C-11258	1892
CAPE CROKER-LAND	CAPE CROKER AGENCY - LAND RETURN DURING THE MONTH OF OCTOBER 1892 IN FAVOR OF THE INDIANS OF SAUGEEN AND OWEN SOUND RG 10 VOL. 2654 FILE # 132,291 PART 0 REEL # C-11258	1892
CAPE CROKER-LAND	CAPE CROKER AGENCY - LIST OF PATENTS REQUIRED FOR THE MONTH OF OCTOBER 1892 RG 10 VOL. 2654 FILE # 132,340 PART 0 REEL # C-11258	1892
CAPE CROKER-LAND	CAPE CROKER AGENCY - APPLICATION FROM JAMES BRADFORD TO PURCHASE LOT 36, CON. 1, EAST OF BURY ROAD, LINDSAY TOWNSHIP RG 10 VOL. 2655 FILE # 132,497 PART 0 REEL # C-11258	1892
CAPE CROKER-LAND	CAPE CROKER AGENCY - APPLICATION FROM DAVIDSON & DAVIDSON FOR THE PURCHASE OF LOT 25, CON. 6 AND LOT 21, CON. 5, EAST OF BURY ROAD, LINDSAY TOWNSHIP RG 10 VOL. 2655 FILE # 132,496 PART 0 REEL # C-11258	1892-1894
CAPE CROKER-LAND	CAPE CROKER AGENCY - APPLICATIONS FROM JOHN GIBSON AND WILLIAM MCVICAR TO PURCHASE LOT 2, CON. 2 AND LOT 2, CON. 3, WEST OF BURY ROAD, ST. EDMUND TOWNSHIP RG 10 VOL. 2655 FILE # 132,498 PART 0 REEL # C-11258	1892-1894

SUBJECT	FILE NAME	DATES
CAPE CROKER-LAND	CAPE CROKER AGENCY - APPLICATION FROM CHESTER GEORGE WEATHERHEAD TO PURCHASE LOT 15, CON. 5, EAST BURY ROAD, LINDSAY TOWNSHIP RG 10 VOL. 2657 FILE # 132,561 PART 0 REEL # C-11259	1892
CAPE CROKER-LAND	CAPE CROKER AGENCY - APPLICATION OF GEORGE H. BROWN TO PURCHASE LOT 23, CON. 5, EAST OF BURY ROAD, LINDSAY TOWNSHIP RG 10 VOL. 2657 FILE # 132,562 PART 0 REEL # C-11259	1892
CAPE CROKER-LAND	CAPE CROKER AGENCY - APPLICATIONS TO PURCHASE A FEW LOTS IN THE TOWNSHIP OF ST. EDMUND RG 10 VOL. 2657 FILE # 132,656 PART 0 REEL # C-11259	1892-1894
CAPE CROKER-LAND	CAPE CROKER AGENCY - APPLICATION OF DAVID SCOTT TO PURCHASE LOT 45, CON. 15, EAST OF BURY ROAD, LINDSAY TOWNSHIP. RG 10 VOL. 2660 FILE # 132,780 PART 0 REEL # C-11259	1892-1893
CAPE CROKER-LAND	CAPE CROKER AGENCY - CANCELLATION OF THE SALE OF LOTS 7 AND 9, CON. 3, EAST OF BURY ROAD, EASTNOR TOWNSHIP. RG 10 VOL. 2661 FILE # 132,817 PART 0 REEL # C-11259	1892
CAPE CROKER-LAND	CAPE CROKER AGENCY - APPLICATION FROM JOHN HOLMES TO PURCHASE LOT 4, CON. 7, WEST OF BURY ROAD, ST. EDMUND TOWNSHIP. RG 10 VOL. 2661 FILE # 132,974 PART 0 REEL # C-11259	1892-1893
CAPE CROKER-LAND	CAPE CROKER AGENCY - APPLICATION OF GEORGE WEBSTER TO PURCHASE CERTAIN LOTS IN THE TOWNSHIP OF ST. EDMUND. RG 10 VOL. 2661 FILE # 132,816 PART 0 REEL # C-11259	1892-1894
CAPE CROKER-LAND	CAPE CROKER AGENCY - CORRESPONDENCE REGARDING THE SALE OF LOTS A AND B IN THE TOWNPLOT OF OLIPHANT. RG 10 VOL. 2661 FILE # 132,870 PART 0 REEL # C-11259	1892-1909

SUBJECT	FILE NAME	DATES
CAPE CROKER-LAND	CAPE CROKER AGENCY - RETURN OF LAND ASSIGNMENTS FOR THE MONTH OF NOVEMBER 1892. RG 10 VOL. 2662 FILE # 133,108 PART 0 REEL # C-11259	1892
CAPE CROKER-LAND	CAPE CROKER & SAUGEEN AGENCIES - LAND RETURN DURING THE MONTH OF NOVEMBER 1892 IN FAVOR OF THE INDIANS OF SAUGEEN AND OWEN SOUND. RG 10 VOL. 2663 FILE # 133,237 PART 0 REEL # C-11259	1892-1893
CAPE CROKER-LAND	CAPE CROKER AGENCY - APPLICATION FROM CHARLES WEBSTER TO PURCHASE LOT 50, CON. 14, EAST OF BURY ROAD, LINDSAY TOWNSHIP. RG 10 VOL. 2665 FILE # 133,321 PART 0 REEL # C-11259	1892-1893
CAPE CROKER-LAND	CAPE CROKER AGENCY - RETURN OF ASSIGNMENT AND LIST OF PATENTS REQUIRED FOR THE MONTH OF NOVEMBER 1892. RG 10 VOL. 2665 FILE # 133,325 PART 0 REEL # C-11259	1892-1893
CAPE CROKER-LAND	CAPE CROKER AGENCY - APPLICATION OF WILLIAM JOHN WEAVER TO PURCHASE LOT 5, CON. 7, EAST OF BURY ROAD, EASTNOR TOWNSHIP RG 10 VOL. 2665 FILE # 133,371 PART 0 REEL # C-11259	1892-1893
CAPE CROKER-LAND	CAPE CROKER AGENCY - APPLICATION FROM PHILIP FORBES TO PURCHASE LOT 47, CON. 15, EAST OF BURY ROAD, LINDSAY TOWNSHIP. RG 10 VOL. 2665 FILE # 133,372 PART 0 REEL # C-11259	1892-1893
CAPE CROKER-LAND	CAPE CROKER AGENCY - APPLICATION FROM D. SCOTT TO PURCHASE LOT 46, CON. 15, EAST OF BURY ROAD, LINDSAY TOWNSHIP. RG 10 VOL. 2665 FILE # 133,373 PART 0 REEL # C-11259	1892-1893
CAPE CROKER-LAND	CAPE CROKER AGENCY - APPLICATION OF WILLIAM SOPER TO PURCHASE LOT 12, CON. 5, EAST OF BURY ROAD, LINDSAY TOWNSHIP. RG 10 VOL. 2665 FILE # 133,374 PART 0 REEL # C-11259	1892-1893

SUBJECT	FILE NAME	DATES
CAPE CROKER-LAND	CAPE CROKER AGENCY - APPLICATION, FROM WILLIAM SIMPSON, TO PURCHASE LOT 40, CON. 2, EAST OF BURY ROAD ST EDMUNDS TOWNSHIP. RG 10 VOL. 2667 FILE # 133,451 PART 0 REEL # C-11260	1892
CAPE CROKER-LAND	CAPE CROKER AGENCY - APPLICATION FROM MR. THOMAS HURST TO PURCHASE LOTS 45 AND 46, CON 17, EAST OF BURY ROAD, LINDSAY TOWNSHIP. RG 10 VOL. 2667 FILE # 133,736 PART 0 REEL # C-11260	1892
CAPE CROKER-LAND	CAPE CROKER AGENCY - CANCELLATION OF SALE OF LOT 56, CON. 2, NORTH CENTRE DIAGONAL, AMABEL TOWNSHIP. RG 10 VOL. 2667 FILE # 133,431 PART 0 REEL # C-11259-11260	1892-1893
CAPE CROKER-LAND	CAPE CROKER AGENCY - APPLICATION, FROM WESLEY THOMPSON, TO PURCHASE LOT 20, CON. 10, EAST OF BURY ROAD, ALBEMARLE TOWNSHIP. RG 10 VOL. 2667 FILE # 133,575 PART 0 REEL # C-11260	1892-1893
CAPE CROKER-LAND	CAPE CROKER AGENCY - CANCELLATION OF SALE OF LOT 45, CON D, AMABEL TOWNSHIP. RG 10 VOL. 2668 FILE # 133,779 PART 0 REEL # C-11260	1892
CAPE CROKER-LAND	CAPE CROKER AGENCY - APPLICATION FROM JOHN WALLACE, TO PURCHASE LOT 21, CON. 1, WEST OF BURY ROAD, LINDSAY TOWNSHIP. RG 10 VOL. 2669 FILE # 134,014 PART 0 REEL # C-11260	1893
CAPE CROKER-LAND	CAPE CROKER AGENCYAPPLICATIONS FROM JOHN WEBB AND ALEXANDER CAMPBELL TO PURCHASE LOT 27, CON. 4, WEST OF BURY ROAD ST EDMUNDS TOWNSHIP. RG 10 VOL. 2669 FILE # 134,016 PART 0 REEL # C-11260	1893
CAPE CROKER-LAND	CAPE CROKER AGENCY - APPLICATIONS TO BUY LOTS 21 & 32 CON. 4, WEST OF BURY ROAD, LINDSAY TOWNSHIP. RG 10 VOL. 2669 FILE # 134,017 PART 0 REEL # C-11260	1893

SUBJECT	FILE NAME	DATES
CAPE CROKER-LAND	CAPE CROKER AGENCY - RETURN OF LAND ASSIGNMENTS FOR DECEMBER, 1892. RG 10 VOL. 2669 FILE # 134,188 PART 0 REEL # C-11260	1893
CAPE CROKER-LAND	CAPE CROKER AGENCY - CORRESPONDENCE REGARDING PAYMENTS OWED ON LOTS 50 TO 60, RAGHAN ST AND 49 TO 59, MARKET STR., BROOKE TOWNPLOT. RG 10 VOL. 2671 FILE # 134,312 PART 0 REEL # C-11260	1892
CAPE CROKER-LAND	CAPE CROKER AGENCY - LAND RETURN FOR DECEMBER, 1892. RG 10 VOL. 2671 FILE # 134,293 PART 0 REEL # C-11260	1893
CAPE CROKER-LAND	CAPE CROKER AGENCY - REQUISITIONS FOR PATENTS FOR DECEMBER, 1892; AFFIDAVITS. RG 10 VOL. 2671 FILE # 134,367 PART 0 REEL # C-11260	1893
CAPE CROKER-LAND	CAPE CROKER AGENCY - APPLICATIONS TO PURCHASE LOT 6, CON. 11 AND LOTS 6 AND 7, CON 12, EAST OF BURY ROAD, ALBEMARLE TOWNSHIP. RG 10 VOL. 2672 FILE # 134,525 PART 0 REEL # C-11260	1893-1895
CAPE CROKER-LAND	CAPE CROKER AGENCY - APPLICATIONS TO PURCHASE WATER FRONT OPPOSITE LOT 35, CON. 7, EAST OF BURY ROAD, ALBEMARLE TOWNSHIP. RG 10 VOL. 2672 FILE # 134,524 PART 0 REEL # C-11260	1893-1901
CAPE CROKER-LAND	CAPE CROKER AGENCY - APPLICATION FROM JOHN GIBSON TO PURCHASE LOT 20, CON. 2, WEST OF BURY ROAD, LINDSAY TOWNSHIP. RG 10 VOL. 2673 FILE # 134,993 PART 0 REEL # C-11261	1893
CAPE CROKER-LAND	CAPE CROKER AGENCY - APPLICATION FROM D. PORTER, TO PURCHASE LOT 6, CON. 11, EAST OF BURY ROAD, ST. EDMUNDS TOWNSHIP. RG 10 VOL. 2674 FILE # 135,246 PART 0 REEL # C-11261	1893

SUBJECT	FILE NAME	DATES
CAPE CROKER-LAND	CAPE CROKER AGENCY - RETURN OF LAND ASSIGNMENTS FOR JANUARY. RG 10 VOL. 2674 FILE # 135,249 PART 0 REEL # C-11261	1893
CAPE CROKER-LAND	CAPE CROKER AGENCY - LAND RETURN FOR JANUARY. RG 10 VOL. 2674 FILE # 135,286 PART 0 REEL # C-11261	1893
CAPE CROKER-LAND	CAPE CROKER AGENCY - REQUISITION FOR PATENTS FOR JANUARY; CORRESPONDENCE AFFIDAVITS. RG 10 VOL. 2674 FILE # 135,323 PART 0 REEL # C-11261	1893
CAPE CROKER-LAND	CAPE CROKER AGENCY - LAND RETURN FOR FEBRUARY. RG 10 VOL. 2677 FILE # 136,141 PART 0 REEL # C-11261	1893
CAPE CROKER-LAND	CAPE CROKER AGENCY - CORRESPONDENCE REGARDING NON-PERFORMANCE OF SETTLEMENT DUTIES ON LOT 15, CON. 10, EAST OF BURY ROAD, ALBEMARLE TOWNSHIP. RG 10 VOL. 2677 FILE # 136,149 PART 0 REEL # C-11261	1893
CAPE CROKER-LAND	CAPE CROKER AGENCY - APPLICATION FROM EDWIN RILEY, TO PURCHASE LOTS 48 AND 49 CON. 1, EAST OF BURY ROAD LINDSAY TOWNSHIP. RG 10 VOL. 2677 FILE # 136,180 PART 0 REEL # C-11261	1893
CAPE CROKER-LAND	CAPE CROKER AGENCY - REQUISITION FOR PATENTS FOR FEBRUARY; CORRESPONDENCE. RG 10 VOL. 2677 FILE # 136,181 PART 0 REEL # C-11261	1893
CAPE CROKER-LAND	CAPE CROKER AGENCY - CORRESPONDENCE REGARDING A CERTIFICATE OF LIS PENPENS AGAINST THE SALES OF LOTS 25 AND 26, CON. 24, AMABEL TOWNSHIP. RG 10 VOL. 2677 FILE # 136,084 PART 0 REEL # C-11261	1893-1898

SUBJECT	FILE NAME	DATES
CAPE CROKER-LAND	CAPE CROKER AGENCY - APPLICATION FROM JAMES MACDONALD, TO PURCHASE LOT 11, CON. 2, EAST OF BURY ROAD, ALBEMARLE TONWSHIP. RG 10 VOL. 2678 FILE # 136,464 PART 0 REEL # C-11262	1893
CAPE CROKER-LAND	CAPE CROKER AGENCY - APPLICATION FROM C. WHICHER TO PURCHASE LOT 10, CON. 5, EAST OF BURY ROAD, ALBEMARLE TOWNSHIP. RG 10 VOL. 2678 FILE # 136,672 PART 0 REEL # C-11262	1893
CAPE CROKER-LAND	CAPE CROKER AGENCY - CANCELLATION OF SALE OF LOT 32, CON. 11, EAST OF BURY ROAD, ALBEMARLE TOWNSHIP. RG 10 VOL. 2679 FILE # 136,817 PART 0 REEL # C-11262	1893
CAPE CROKER-LAND	CAPE CROKER AGENCY - APPLICATION FROM JOHN MCKAY, TO PURCHASE LOT 9, CON. 3, WEST OF BURY ROAD, LINDSAY TOWNSHIP. RG 10 VOL. 2679 FILE # 136,833 PART 0 REEL # C-11262	1893
CAPE CROKER-LAND	CAPE CROKER AGENCY - APPLICATION FROM OSCAR CHURCH, TO PURCHASE LOTS 5,6,7,8,9,10,11, AND 12, CON. 7, AND LOTS 14 AND 15, CON. 8, EAST OF BURY ROAD, EASTNOR TOWNSHIP. RG 10 VOL. 2679 FILE # 136,834 PART 0 REEL # C-11262	1893
CAPE CROKER-LAND	CAPE CROKER AGENCY - CORRESPONDENCE REGARDING IMPROVEMENTS ON LOT 4,CON. 9, EAST OF BURY ROAD, EASTNOR TOWNSHIP OWNED BY JAMES COMMERSON. RG 10 VOL. 2679 FILE # 136,839 PART 0 REEL # C-11262	1893
CAPE CROKER-LAND	CAPE CROKER AGENCY - CORRESPONDENCE REGARDING LOT 21, CON. 10, ALBEMARLE TOWNSHIP. RG 10 VOL. 2679 FILE # 136,938 PART 0 REEL # C-11262	1893
CAPE CROKER-LAND	CAPE CROKER AGENCY - RETURN OF ASSIGNMENTS FOR MARCH. RG 10 VOL. 2681 FILE # 137,067 PART 0 REEL # C-11262	1893

SUBJECT	FILE NAME	DATES
CAPE CROKER-LAND	CAPE CROKER AGENCY - LAND RETURN FOR MARCH WITH SUBSEQUENT CORRESPONDENCE. RG 10 VOL. 2681 FILE # 137,069 PART 0 REEL # C-11262	1893
CAPE CROKER-LAND	CAPE CROKER AGENCY - APPLICATION FROM MR. R. MCCUTCHEON TO PURCHASE LOT 1, CON 3, WEST OF BURY ROAD, ST. EDMUNDS TOWNSHIP. RG 10 VOL. 2681 FILE # 137,077 PART 0 REEL # C-11262	1893
CAPE CROKER-LAND	CAPE CROKER AGENCY - AFFIDAVITS REQUISITION FOR PATENTS FOR MARCH. RG 10 VOL. 2681 FILE # 137,100 PART 0 REEL # C-11262	1893
CAPE CROKER-LAND	CAPE CROKER AGENCY - CORRESPONDENCE REGARDING THE PROPOSED SALE TO E.E. GREEN OF LOTS 4 AND 5 CON. 3, EAST OF BURY ROAD, ALBEMARLE TOWNSHIP. RG 10 VOL. 2681 FILE # 137,093 PART 0 REEL # C-11262	1893-1895
CAPE CROKER-LAND	CAPE CROKER AGENCY - APPLICATION FROM DAVID SCOTT TO PURCHASE LOT 44, CON. 17, EAST OF BURY ROAD, LINDSAY TOWNSHIP. RG 10 VOL. 2683 FILE # 137,380 PART 0 REEL # C-11262	1893
CAPE CROKER-LAND	CAPE CROKER AGENCY - APPLICATION, FROM JAMES MACDONALD, TO PURCHASE LOT 10, CON 3, EAST OF BURY ROAD, ALBEMARLE TOWNSHIP. RG 10 VOL. 2683 FILE # 137,501 PART 0 REEL # C-11263	1893
CAPE CROKER-LAND	CAPE CROKER AGENCY - APPLICATION FROM R.E. MOORE, TO PURCHASE LOTS 13 AND 14, CON. 9, EAST OF BURY ROAD, LYNDSAY TOWNSHIP. RG 10 VOL. 2683 FILE # 137,505 PART 0 REEL # C-11263	1893
CAPE CROKER-LAND	CAPE CROKER AGENCY - REQUEST FROM JOHN BYERS, FOR A REDUCTION IN THE PRICE OF LOT 23, CON 24,AMABEL TOWNSHIP. RG 10 VOL. 2684 FILE # 137,734 PART 0 REEL # C-11263	1893

SUBJECT	FILE NAME	DATES
CAPE CROKER-LAND	CAPE CROKER AGENCY - CORRESPONDENCE REGARDING LAND ASSIGNMENTS FOR APRIL; CORRESPONDENCE AND DOCUMENTS REGARDING THE ESTATE OF ALEXANDER SPENCER. RG 10 VOL. 2686 FILE # 138,083 PART 0 REEL # C-12790R	1893
CAPE CROKER-LAND	CAPE CROKER AGENCY - REQUSITIONS FOR PATENTS FOR APRIL; CORRESPONDENCE AND AFFIDAVITS. RG 10 VOL. 2686 FILE # 138,105 PART 0 REEL # C-11263	1893
CAPE CROKER-LAND	CAPE CROKER AGENCY - LAND RETURN FOR APRIL; CORRESPONDENCE. RG 10 VOL. 2686 FILE # 138,108 PART 0 REEL # C-11263	1893
CAPE CROKER-LAND	CAPE CROKER AGENCY - APPLICATION FROM RICHARD STAPLES FOR A REDUCTION IN THE PRICE OF LOT 16, CON. 1, NORTH OF CENTRE DIAGONAL KEPPEL TOWNSHIP RG 10 VOL. 2686 FILE # 138,166 PART 0 REEL # C-11263	1893
CAPE CROKER-LAND	CAPE CROKER AGENCY - CANCELLATION OF SALES OF LOTS 9, CON. 7 AND 8, EAST OF BURY ROAD, ALBEMARLE TOWNSHIP. RG 10 VOL. 2686 FILE # 138,459 PART 0 REEL # C-11263	1893
CAPE CROKER-LAND	CAPE CROKER AGENCY - APPLICATION FROM JAMES NICKLAS, TO PURCHASE LOT 32, CON. 2, EAST OF BURY ROAD, LINDSAY. RG 10 VOL. 2686 FILE # 138,460 PART 0 REEL # C-11263	1893
CAPE CROKER-LAND	CAPE CROKER AGENCY - APPLICATION FROM CHARLES E. WHICKER TO PURCHASE LOT 2, CON. 5, EAST OF BURY ROAD, ALBEMARLE TOWNSHIP. RG 10 VOL. 2687 FILE # 138,567 PART 0 REEL # C-11263	1893
CAPE CROKER-LAND	CAPE CROKER AGENCY - APPLICATION, FROM ROBERT BAILLEY, TO PURCHASE LOT 4 CON. 12, EAST OF BURY ROAD, ST. EDMUNDS TOWNSHIP. RG 10 VOL. 2687 FILE # 138,568 PART 0 REEL # C-11263	1893

SUBJECT	FILE NAME	DATES
CAPE CROKER-LAND	CAPE CROKER AGENCY - APPLICATION FROM JACOB BELROSE, TO PURCHASE LOT 36, CON. 1, EAST OF BURY ROAD, ST. EDMUNDS TOWNSHIP. RG 10 VOL. 2687 FILE # 138,570 PART 0 REEL # C-11263	1893
CAPE CROKER-LAND	CAPE CROKER AGENCY - APPLICATION FROM THOMAS LAWRENCE AND THOMAS LAW TO PURCHASE LOTS 41, 43 AND 44, CON. 15 LINDSAY TOWNSHIP.) RG 10 VOL. 2687 FILE # 138,627 PART 0 REEL # C-11263	1893
CAPE CROKER-LAND	CAPE CROKER AGENCY - APPLICATION FROM CHARLES E. WHICKER TO PURCHASE LOT 3, CON. 7, EAST OF BURY ROAD, ALBEMARLE TOWNSHIP. RG 10 VOL. 2687 FILE # 138,630 PART 0 REEL # C-11263	1893
CAPE CROKER-LAND	CAPE CROKER AGENCY - APPLICATION FROM CHARLES J. HOLLISTER, FOR A REDUCTION IN THE PRICE OF LOT 38, CON. 9, EAST OF BURY ROAD LINDSAY TOWNSHIP RG 10 VOL. 2687 FILE # 138,659 PART 0 REEL # C-11263	1893
CAPE CROKER-LAND	CAPE CROKER AGENCY - APPLICATION FROM MR. SIMPSON HEPBURN, TO PURCHASE LOT 3, CON. 5, EAST OF BURY ROAD ALBEMARLE TOWNSHIP. RG 10 VOL. 2687 FILE # 138,735 PART 0 REEL # C-11263	1893
CAPE CROKER-LAND	CAPE CROKER AGENCY - APPLICATION FROM MR. JAMES NICKLOSS TO PURCHASE LOT 29, CON. 2, EAST OF BURY ROAD, LINDSAY TOWNSHIP. RG 10 VOL. 2687 FILE # 138,782 PART 0 REEL # C-11264	1893
CAPE CROKER-LAND	CAPE CROKER AGENCY - APPLICATION FROM MR. FRANK MCCAULEY TO PURCHASE LOT 44, CON. 15, EAST OF BURY ROAD LINDSAY TOWNSHIP AND LOTS 1 AND 2 CON. 14, EAST OF BURY ROAD ST. EDMOUNDS TOWNSHIP. RG 10 VOL. 2687 FILE # 138,658 PART 0 REEL # C-11263	1893-1894
CAPE CROKER-LAND	CAPE CROKER AGENCY - RETURN OF LAND ASSIGNMENTS FOR MAY. RG 10 VOL. 2688 FILE # 138,901 PART 0 REEL # C-11264	1893

SUBJECT	FILE NAME	DATES
CAPE CROKER-LAND	CAPE CROKER AGENCY - LAND RETURN FOR MAY; CORRESPONDENCE. RG 10 VOL. 2688 FILE # 138,980 PART 0 REEL # C-11264	1893
CAPE CROKER-LAND	CAPE CROKER AGNECY - REQUISITION FOR PATENTS FOR MAY; AFFIDAVITS OF SETTLEMENT DUTIES. RG 10 VOL. 2688 FILE # 138,981 PART 0 REEL # C-11264	1893
CAPE CROKER-LAND	CAPE CROKER AGENCY - CORRESPONDENCE REGARDING APPLICATIONS TO PURCHASE LOTS 5 TO 10, CON. 7 AND 8, EAST OF BURY ROAD, ST. EDMUNDS TOWNSHIP. RG 10 VOL. 2688 FILE # 138,894 PART 0 REEL # C-11264	1893-1899
CAPE CROKER-LAND	CAPE CROKER AGENCY - APPLICATION, FROM WILLIAM C. WEBSTER TO PURCHASE LOT 49, CON. 12, EAST OF BURY ROAD, ST. EDMUNDS TOWNSHIP. RG 10 VOL. 2689 FILE # 139,075 PART 0 REEL # C-11264	1893
CAPE CROKER-LAND	CAPE CROKER AGENCY - APPLICATION FROM JOSEPH ACKERMANN, TO PURCHASE LOT 5, CON. 8, EAST OF BURY ROAD LINDSAY TOWNSHIP. RG 10 VOL. 2689 FILE # 139,207 PART 0 REEL # C-11264	1893
CAPE CROKER-LAND	CAPE CROKER AGENCY - APPLICATION FROM R.E. MOORE, TO PURCHASE 230 FT. OF WATER FRONTAGE OPPOSITE LOT 28, CON. 6, EAST OF BURY ROAD, EASTNOR TOWNSHIP. RG 10 VOL. 2689 FILE # 139,208 PART 0 REEL # C-11264	1893
CAPE CROKER-LAND	CAPE CROKER AGENCY - APPLICATION FROM JAMES GUNSON TO PURCHASE LOT 41, CON. 11, EAST OF BURY ROAD, LINDSAY TOWNSHIP. RG 10 VOL. 2689 FILE # 139,212 PART 0 REEL # C-11264	1893
CAPE CROKER-LAND	CAPE CROKER AGENCY - APPLICATION FROM JOHN ASHCROFT AND C.E. WHICHER TO PURCHASE LOT 32, CON. 11, EAST OF BURY ROAD, ALBEMARLE TOWNSHIP. RG 10 VOL. 2689 FILE # 139,213 PART 0 REEL # C-11264	1893

SUBJECT	FILE NAME	DATES
CAPE CROKER-LAND	CAPE CROKER AGENCY - APPLICATION FROM GEORGE W.S. GRAHAM, TO PURCHASE LOT 39, CON. 10, EAST OF BURY ROAD, LINDSAY TOWNSHIP. RG 10 VOL. 2689 FILE # 139,239 PART 0 REEL # C-11264	1893
CAPE CROKER-LAND	CAPE CROKER AGENCY - APPLICATION FROM MR. JOHN HOLMES TO PURCHASE LOT 5, CON. 7, WEST OF BURY ROAD, ST. EDMUNDS TOWNSHIP. RG 10 VOL. 2689 FILE # 139,312 PART 0 REEL # C-11264	1893
CAPE CROKER-LAND	CAPE CROKER AGENCY - APPLICATION FROM MR. JOHN PARKER TO PURCHASE LOT 41, CON. 1, EAST OF BURY ROAD, ST EDMUNDS TOWNSHIP. RG 10 VOL. 2690 FILE # 139,525 PART 0 REEL # C-11264	1893
CAPE CROKER-LAND	CAPE CROKER AGENCY - APPLICATION FROM LAWRENCE BELMORE JUNIOR, TO PURCHASE LOT 29, CON. 5, WEST OF BURY ROAD, ST EDMUNDS TOWNSHIP. RG 10 VOL. 2690 FILE # 139,526 PART 0 REEL # C-11264	1893
CAPE CROKER-LAND	CAPE CROKER AGENCY - APPLICATION FROM A. LYMBURNER, TO PURCHASE LOT 41, CON. 15, EAST OF BURY ROAD, LINDSAY TOWNSHIP. RG 10 VOL. 2690 FILE # 139,528 PART 0 REEL # C-11264	1893
CAPE CROKER-LAND	CAPE CROKER AGENCY - APPLICATION FROM JAMES GRANSON TO PURCHASE LOT 43, CON. 15, LINDSAY TOWNSHIP RG 10 VOL. 2690 FILE # 139,529 PART 0 REEL # C-11264	1893
CAPE CROKER-LAND	CAPE CROKER AGENCY - APPLICATION, FROM GEORGE FORBES, TO PURCHASE LOT 3, CON. 12, EAST OF BURY ROAD ST EDMUNDS TOWNSHIP. RG 10 VOL. 2691 FILE # 139,593 PART 0 REEL # C-11264	1893
CAPE CROKER-LAND	CAPE CROKER AGENCY - REQUISITION FOR PATENTS FOR JUNE; AND SUBSEQUENT CORRESPONDENCE. RG 10 VOL. 2691 FILE # 139,742 PART 0 REEL # C-11264	1893

SUBJECT	FILE NAME	DATES
CAPE CROKER-LAND	CAPE CROKER AGENCY - RETURN OF ASSIGNMENTS FOR JUNE, SUBSEQUENT CORRESPONDENCE. RG 10 VOL. 2691 FILE # 139,705 PART 0 REEL # C-11264	1893-1895
CAPE CROKER-LAND	CAPE CROKER AGENCY - APPLICATION FROM T.T. MARGETTS TO PURCHASE SNAKE AND BEAMAN'S ISLANDS IN LAKE HURON. RG 10 VOL. 2692 FILE # 139,794 PART 0 REEL # C-11264	1893
CAPE CROKER-LAND	CAPE CROKER AGENCY - LAND RETURN FOR JUNE; CORRESPONDENCE. RG 10 VOL. 2692 FILE # 139,823 PART 0 REEL # C-11264	1893
CAPE CROKER-LAND	CAPE CROKER AGENCY - APPLICATION FROM J.W. ROUSE, TO PURCHASE LOT 31, CON. 4, EAST OF BURY ROAD LINDSAY TOWNSHIP. RG 10 VOL. 2692 FILE # 139,884 PART 0 REEL # C-11264	1893
CAPE CROKER-LAND	CAPE CROKER AGENCY - CORRESPONDENCE REGARDING LOT 21, S. W. SIDE OF BAGOT ST., TOWNPLOT OF SOUTHAMPTON. RG 10 VOL. 2692 FILE # 139,793 PART 0 REEL # C-11264	1893-1933
CAPE CROKER-LAND	CAPE CROKER AGENCY - APPLICATION TO PURCHASE LOTS 7, 8, 10 AND 11, CON. 4, LOTS 4, 5, 6, 7, 8, 9, 10 AND 12 CON. 5, LOTS 1, 2, 3, 4, 5, 6, 7, 8, 9, 10, 11, 12 AND 13, CON. 6, AND LOTS 1, 2, 5, 6, 7, 9, AND 10 CON. 7, WEST OF BURY ROAD, EASTNOR TOWNSHIP. RG 10 VOL. 2694 FILE # 139,999 PART 0 REEL # C-11265	1893
CAPE CROKER-LAND	CAPE CROKER AGENCY - APPLICATION, FROM JAMES ROBINSON, TO PURCHASE HAY ISLAND IN GEORGIAN BAY. RG 10 VOL. 2694 FILE # 140,135 PART 0 REEL # C-11265	1893
CAPE CROKER-LAND	CAPE CROKER AGENCY - APPLICATION FROM JAMES NIXON, TO PURCHASE LOT 15, CON. 9, EAST OF BURY ROAD LINDSAY TOWNSHIP. RG 10 VOL. 2694 FILE # 140,154 PART 0 REEL # C-11265	1893

SUBJECT	FILE NAME	DATES
CAPE CROKER-LAND	CAPE CROKER AGENCY - APPLICATION FROM BENJAMIN YOUNG TO PURCHASE LOT 35, CON. 3, WEST OF BURY ROAD, ST. EDMUNDS TOWNSHIP. RG 10 VOL. 2694 FILE # 140,218 PART 0 REEL # C-11265	1893
CAPE CROKER-LAND	CAPE CROKER AGENCY - APPLICATION FROM S.L. RUTHERFORD, TO PURCHASE LOT 14, CON. 3, WEST OF BURY ROAD EASTNOR TOWNSHIP. RG 10 VOL. 2694 FILE # 140,243 PART 0 REEL # C-11265	1893
CAPE CROKER-LAND	CAPE CROKER AGENCY - APPLICATION FROM JAMES MCDONALD, TO PURCHASE LOT 16, CON. 4, EAST OF BURY ROAD ALBEMARLE. RG 10 VOL. 2694 FILE # 140,319 PART 0 REEL # C-11265	1893
CAPE CROKER-LAND	CAPE CROKER AGENCYAPPLICATION FROM B.B. MILLER FOR A REDUCTION IN PRICE OF W 1/2 OF LOT 23, CON. 10, EAST OF BURY ROAD ALBEMARLE TOWNSHIP. RG 10 VOL. 2694 FILE # 140,320 PART 0 REEL # C-11265	1893
CAPE CROKER-LAND	CAPE CROKER AGENCY - APPLICATION FROM D. MCINTYRE TO PURCHASE LOT 42, CON. 15, EAST OF BURY ROAD, LINDSAY TOWNSHIP. RG 10 VOL. 2694 FILE # 140,358 PART 0 REEL # C-11265	1893
CAPE CROKER-LAND	CAPE CROKER AGENCY - RETURN OF LAND ASSIGNMENTS FOR JULY; RELATED CORRESPONDENCE. RG 10 VOL. 2695 FILE # 140,595 PART 0 REEL # C-11265	1893
CAPE CROKER-LAND	CAPE CROKER AGENCY - REQUISITION FOR PATENTS FOR JULY; RELATED AFFIDAVITS CORRESPONDENCE. RG 10 VOL. 2695 FILE # 140,714 PART 0 REEL # C-11265	1893
CAPE CROKER-LAND	CAPE CROKER AGENCY - LAND RETURN FOR JULY. RG 10 VOL. 2695 FILE # 140,722 PART 0 REEL # C-11265	1893

SUBJECT	FILE NAME	DATES
CAPE CROKER-LAND	CAPE CROKER AGENCY - APPLICATION FROM JAMES MCDONALD TO PURCHASE LOT 17, CON. 4, EAST OF BURY ROAD, ALBEMARLE TOWNSHIP. RG 10 VOL. 2696 FILE # 140,851 PART 0 REEL # C-11265	1893
CAPE CROKER-LAND	CAPE CROKER AGENCY - APPLICATION FROM GEORGE JAMES TO PURCHASE LOT 6, CON. 6, WEST OF BURY ROAD, ST. EDMUNDS TOWNSHIP. RG 10 VOL. 2696 FILE # 140,956 PART 0 REEL # C-11265	1893
CAPE CROKER-LAND	CAPE CROKER AGENCY - APPLICATION, FROM ELIZA H. TACKABURY, TO PURCHASE LOT 29, CON. 3, EAST OF BURY ROAD, LINDSAY TOWNSHIP. RG 10 VOL. 2697 FILE # 141,103 PART 0 REEL # C-11265	1893
CAPE CROKER-LAND	CAPE CROKER AGENCY - APPLICATION FROM JOHN GIBSON TO PURCHASE LOT 21, CON. 2, WEST OF BURY ROAD, LINDSAY TOWNSHIP. RG 10 VOL. 2697 FILE # 141,292 PART 0 REEL # C-11265	1893
CAPE CROKER-LAND	CAPE CROKER AGENCY - APPLICATION FROM WILLIAM MCVICAR, TO PURCHASE LOT 35 CON. 1, WEST OF BURY ROAD AND LOT 36, CON. 1, EAST OF BURY ROAD, LINDSAY TOWNSHIP. RG 10 VOL. 2697 FILE # 141,293 PART 0 REEL # C-11265	1893
CAPE CROKER-LAND	CAPE CROKER AGENCY - APPLICATION FROM PETER MCVICAR TO PURCHASE LOTS 38 AND 39, CON. 1, EAST OF BURY ROAD, LINDSAY TOWNSHIP. RG 10 VOL. 2697 FILE # 141,294 PART 0 REEL # C-11265	1893
CAPE CROKER-LAND	CAPE CROKER AGENCY - RETURN OF LAND ASSIGNMENTS FOR AUGUST; RELATED CORRESPONDENCE. RG 10 VOL. 2698 FILE # 141,466 PART 0 REEL # C-11265	1893
CAPE CROKER-LAND	CAPE CROKER AGENCY - APPLICATION, FROM S. MCCORMICK, TO PURCHASE LOT 34, CON. 5, EAST OF BURY ROAD, ST. EDMUND TOWNSHIP. RG 10 VOL. 2698 FILE # 141,469 PART 0 REEL # C-11265	1893

SUBJECT	FILE NAME	DATES
CAPE CROKER-LAND	CAPE CROKER AGENCY - LAND RETURN FOR AUGUST. RG 10 VOL. 2698 FILE # 141,571 PART 0 REEL # C-11265	1893
CAPE CROKER-LAND	CAPE CROKER AGENCY - REQUISITION FOR PATENTS FOR AUGUST 1893; RELATED CORRESPONDENCE, AFFIDAVITS AND SKETCH. RG 10 VOL. 2698 FILE # 141,607 PART 0 REEL # C-11265	1893-1894
CAPE CROKER-LAND	CAPE CROKER AGENCY - APPLICATIONS FROM JOHN HILDITCH AND GEORGE JAMES TO PURCHASE LOT 7, CON. 4, WEST OF BURY ROAD, ST. EDMUNDS TOWNSHIP. RG 10 VOL. 2699 FILE # 141,662 PART 0 REEL # C-11266	1893
CAPE CROKER-LAND	CAPE CROKER AGENCY - APPLICATION FROM D. MCDONALD TO PURCHASE LOT 34, CON. 7, EAST OF BURY ROAD, LINDSAY TOWNSHIP. RG 10 VOL. 2699 FILE # 141,663 PART 0 REEL # C-11266	1893
CAPE CROKER-LAND	CAPE CROKER AGENCY - APPLICATION FROM OSCAR CHURCH, TO PURCHASE LOTS 5, 6, 8, AND 9, CON. 6, EAST OF BURY ROAD, EASTNOR TOWNSHIP. RG 10 VOL. 2699 FILE # 141,664 PART 0 REEL # C-11266	1893
CAPE CROKER-LAND	CAPE CROKER AGENCY - APPLICATION FROM W.H. TEETER, TO PURCHASE LOTS 13 AND 14, CON. 7, EAST OF BURY ROAD EASTNOR TOWNSHIP. RG 10 VOL. 2699 FILE # 141,665 PART 0 REEL # C-11266	1893
CAPE CROKER-LAND	CAPE CROKER AGENCY - CORRESPONDENCE REGARDING THE REDUCTION IN THE PRICE OF LOT 10, CON. 6, EAST OF BURY ROAD ALBEMARLE TOWNSHIP, SOLD TO GEORGE PLANT. RG 10 VOL. 2699 FILE # 141,750 PART 0 REEL # C-11266	1893
CAPE CROKER-LAND	CAPE CROKER AGENCY - APPLICATION FROM MAITLAND RIXON AND CO., TO PURCHASE LOT 15, CON. 9, LOT 17, CON. 6, AND LOTS 18 AND 28, CON. 5, EAST OF BURY ROAD, ST. EDMUNDS TOWNSHIP. RG 10 VOL. 2699 FILE # 141,815 PART 0 REEL # C-11266	1893

SUBJECT	FILE NAME	DATES
CAPE CROKER-LAND	CAPE CROKER AGENCY - CORRESPONDENCE REGARDING THE CANCELLATION OF SEVERAL SALES IN LINDSAY AND ST. EDMUNDS. RG 10 VOL. 2699 FILE # 141,814 PART 0 REEL # C-11266	1893-1894
CAPE CROKER-LAND	CAPE CROKER AGNECY - CORRESPONDENCE REGARDING MONEY DUE BY CHRISTIAN MACMILLAN ON LOT 48, CON. 2, SOUTH OF CENTRE DIAGONAL, AMABEL TOWNSHIP. RG 10 VOL. 2701 FILE # 142,071 PART 0 REEL # C-11266	1893
CAPE CROKER-LAND	CAPE CROKER AGENCY - APPLICATION FROM J.J. JOHNSTON, TO PURCHASE LOTS 12, 13, 14 AND 15, CON. 7, LOTS 12, 13, 14, 15 AND 16, CON. 8, LOTS 11 AND 12, CON. 9, EAST OF BURY ROAD, LINDSAY TOWNSHIP. RG 10 VOL. 2701 FILE # 142,148 PART 0 REEL # C-11266	1893
CAPE CROKER-LAND	CAPE CROKER AGENCY - CANCELLATION OF SALES OF LOTS 8 AND 9, CON. 6, ALBEMARLE TOWNSHIP. RG 10 VOL. 2701 FILE # 142,159 PART 0 REEL # C-11266	1893
CAPE CROKER-LAND	CAPE CROKER AGENCY - CORRESPONDENCE REGARDING LOTS 10, CON 2 AND 3, EAST OF BURY ROAD, EASTNOR TOWNSHIP. RG 10 VOL. 2701 FILE # 142,281 PART 0 REEL # C-11266	1893
CAPE CROKER-LAND	CAPE CROKER AGENCY - APPLICATION, FROM WILLIAM SIMPSON, TO PURCHASE LOT 38, CON. 2, EAST OF BURY ROAD, ST. EDMUNDS TOWNSHIP. RG 10 VOL. 2701 FILE # 142,280 PART 0 REEL # C-11266	1893-1894
CAPE CROKER-LAND	CAPE CROKER AGENCY - RETURN OF LAND ASSIGNMENTS FOR SEPTEMBER; RELATED CORRESPONDENCE. RG 10 VOL. 2702 FILE # 142,379 PART 0 REEL # C-11266	1893

SUBJECT	FILE NAME	DATES
CAPE CROKER-LAND	CAPE CROKER AGENCY - LAND RETURN FOR SEPTEMBER; RELATED CORRESPONDENCE. RG 10 VOL. 2702 FILE # 142,412 PART 0 REEL # C-11266	1893
CAPE CROKER-LAND	CAPE CROKER AGENCY - APPLICATION FROM W.L. BRADFORD TO PURCHASE LOT 6, CON. 4 AND LOT 7, CON. 5, WEST OF BURY ROAD, ST. EDMUNDS TOWNSHIP. RG 10 VOL. 2702 FILE # 142,431 PART 0 REEL # C-11266	1893
CAPE CROKER-LAND	CAPE CROKER AGENCY - REQUISITION FOR PATENTS FOR OCTOBER; RELATED CORRESPONDENCE AND AFFIDAVITS. RG 10 VOL. 2702 FILE # 142,436 PART 0 REEL # C-11266	1893
CAPE CROKER-LAND	CAPE CROKER AGENCY - APPLICATION, FROM WILLIAM MATEER TO PURCHASE LOT 7, CON. 1, WEST OF BURY ROAD, ALBEMARLE TOWNSHIP. RG 10 VOL. 2702 FILE # 142,439 PART 0 REEL # C-11266	1893-1894
CAPE CROKER-LAND	CAPE CROKER AGENCY - APPLICATION, FROM JOHN C. JOHNSTON, FOR AN EXTENSION OF TIME TO PAY ARREARS ON LOT 6, HALF MILE STRIP, KEPPEL TOWNSHIP. RG 10 VOL. 2703 FILE # 142,492 PART 0 REEL # C-11266	1893
CAPE CROKER-LAND	CAPE CROKER AGENCY - APPLICATION, FROM NOAH SODDER, TO PURCHASE LOT 28, CON. 8, EAST OF BURY ROAD, LINDSAY TOWNSHIP. RG 10 VOL. 2706 FILE # 142,599 PART 0 REEL # C-11267	1893
CAPE CROKER-LAND	CAPE CROKER AGENCY - CORRESPONDENCE REGARDING LOT 1, CON. 2, WEST OF BURY ROAD, LINDSAY TOWNSHIP, WHICH STANDS IN THE NAME OF SARAH CLARKE. RG 10 VOL. 2706 FILE # 142,600 PART 0 REEL # C-11267	1893
CAPE CROKER-LAND	CAPE CROKER AGENCY - APPLICATION FROM MURDOCK GRAHAM, TO PURCHASE LOT 31, CON. 7, WEST OF BURY ROAD, LINDSAY TOWNSHIP. RG 10 VOL. 2706 FILE # 142,673 PART 0 REEL # C-11267	1893

SUBJECT	FILE NAME	DATES
CAPE CROKER-LAND	CAPE CROKER AGENCY - APPLICATION, FROM WILLIAM BURNSBURY, TO PURCHASE LOT 41, CON. 3, EAST OF BURY ROAD, ST. EDMUNDS TOWNSHIP. RG 10 VOL. 2706 FILE # 142,674 PART 0 REEL # C-11267	1893
CAPE CROKER-LAND	CAPE CROKER AGENCY - APPLICATION, FROM PETER MCVICAR, TO PURCHASE LOT 4, CON. 1, WEST OF BURY ROAD, ST. EDMUNDS TOWNSHIP. RG 10 VOL. 2707 FILE # 142,760 PART 0 REEL # C-11267	1893
CAPE CROKER-LAND	CAPE CROKER AGENCY - APPLICATION, FROM JOHN FRANCE, TO PURCHASE LOT 44, CON. 1, NORTH OF CENTRE DIAGONAL, AMABEL TOWNSHIP. RG 10 VOL. 2707 FILE # 142,862 PART 0 REEL # C-11267	1893
CAPE CROKER-LAND	CAPE CROKER AGENCY - CORRESPONDENCE REGARDING THE PROPOSED CANCELLATION OF LOT 8, CON. 11, EAST OF BURY ROAD ALBEMARLE TOWNSHIP. RG 10 VOL. 2707 FILE # 142,901 PART 0 REEL # C-11267	1893
CAPE CROKER-LAND	CAPE CROKER AGENCY - APPLICATION, FROM RICHARD BLAKE, TO PURCHASE LOT 34, CON. 1, EAST OF BURY ROAD, ST. EDMUNDS TOWNSHIP. RG 10 VOL. 2707 FILE # 142,758 PART 0 REEL # C-11267	1893-1894
CAPE CROKER-LAND	CAPE CROKER AGENCY - CANCELLATION OF SALES OF LOTS 8 AND 9, CON. 5, EAST OF BURY ROAD, ALBEMARLE TOWNSHIP. RG 10 VOL. 2707 FILE # 142,812 PART 0 REEL # C-11267	1893-1894
CAPE CROKER-LAND	CAPE CROKER AGENCY - APPLICATION, FROM JAMES FALLAN, TO PURCHASE LOT 42, CON. 3,EAST OF BURY ROAD, ST. EDMUNDS TOWNSHIP. RG 10 VOL. 2708 FILE # 142,945 PART 0 REEL # C-11267	1893
CAPE CROKER-LAND	CAPE CROKER AGENCY - APPLICATION, FROM DAVID H. JACKMAN, TO PURCHASE LOT 32, CON. 5, EAST OF BURY ROAD ST. EDMUNDS TOWNSHIP. RG 10 VOL. 2709 FILE # 142,996 PART 0 REEL # C-11267	1893

SUBJECT	FILE NAME	DATES
CAPE CROKER-LAND	CAPE CROKER AGENCY - CORRESPONDENCE REGARDING THE PROPOSED CANCELLATION OF SALE OF LOT 58, CON. 1, NORTH OF CENTRE DIAGONAL, AMABEL TOWNSHIP. RG 10 VOL. 2709 FILE # 142,997 PART 0 REEL # C-11267	1893
CAPE CROKER-LAND	CAPE CROKER AGENCY - APPLICATION, FROM WILLIAM KENNEDY TO PURCHASE LOT 19, CON. 14, EAST OF BURY ROAD, ALBEMARLE TOWNSHIP. RG 10 VOL. 2709 FILE # 143,005 PART 0 REEL # C-11267	1893
CAPE CROKER-LAND	CAPE CROKER AGENCY - APPLICATION, FROM JAMES NIXON TO PURCHASE LOT 6, CON. 6, EAST OF BURY ROAD, LINDSAY TOWNSHIP. RG 10 VOL. 2709 FILE # 143,136 PART 0 REEL # C-11267	1893
CAPE CROKER-LAND	CAPE CROKER AGENCY - APPLICATION, FROM R. GAWLEY TO PURCHASE LOT 3, CON. 2, LOT 2, CON. 3, AND LOT 3, CON. 3, WEST OF BURY ROAD, ST. EDMUNDS TOWNSHIP. RG 10 VOL. 2710 FILE # 143,139 PART 0 REEL # C-11267	1893
CAPE CROKER-LAND	CAPE CROKER AGENCY - APPLICATION, FROM CHARLES WEBSTER, TO PURCHASE LOT 1, CON. 13, EAST OF BURY ROAD, ST. EDMUNDS TOWNSHIP AND LOT 50, CON. 2, EAST OF BURY ROAD, LINDSAY TOWNSHIP. RG 10 VOL. 2710 FILE # 143,379 PART 0 REEL # C-11267	1893
CAPE CROKER-LAND	CAPE CROKER AGENCY - LAND RETURN FOR OCTOBER. RG 10 VOL. 2711 FILE # 143,475 PART 0 REEL # C-11268	1893
CAPE CROKER-LAND	CAPE CROKER AGENCY - RETURN OF ASSIGNMENTS FOR OCTOBER. RG 10 VOL. 2711 FILE # 143,519 PART 0 REEL # C-11268	1893
CAPE CROKER-LAND	CAPE CROKER AGENCY - REQUISITION FOR PATENTS FOR OCTOBER. RG 10 VOL. 2711 FILE # 143,520 PART 0 REEL # C-11268	1893

SUBJECT	FILE NAME	DATES
CAPE CROKER-LAND	CAPE CROKER AGENCY - APPLICATION, FROM PETER BROUGH TO PURCHASE LOTS 17 AND 19, CON. 4, WEST OF BURY ROAD, LINDSAY TOWNSHIP. RG 10 VOL. 2711 FILE # 143,610 PART 0 REEL # C-11268	1893
CAPE CROKER-LAND	CAPE CROKER AGENCYAPPLICATION, FROM OSCAR CHURCH, TO PURCHASE LOTS 3 AND 4, CON. 7, EAST OF BURY ROAD, EASTNOR TOWNSHIP. RG 10 VOL. 2711 FILE # 143,611 PART 0 REEL # C-11268	1893
CAPE CROKER-LAND	CAPE CROKER AGENCY - APPLICATION, FROM MAGGIE PETTIGREW, FOR AN EXTENSION OF TIME TO PAY ARREARS ON LOT 4, CON. 5, LINDSAY TOWNSHIP. RG 10 VOL. 2711 FILE # 143,521 PART 0 REEL # C-11268	1893 PETTIGREW MAGGIE
CAPE CROKER-LAND	CAPE CROKER AGENCY - CORRESPONDENCE REGARDING THE CANCELLATION OF SALES OF LOTS 49 AND 50, CON. 13, EAST OF BURY ROAD, LINDSAY TOWNSHIP RG 10 VOL. 2711 FILE # 143,571 PART 0 REEL # C-11268	1893-1894
CAPE CROKER-LAND	CAPE CROKER AGENCY - APPLICATION FROM DAVID SEIBERT TO PURCHASE LOTS 25, 26, 27 AND 28, CON. 1, AND LOT 26 CON. 4, WEST OF BURY ROAD, LINDSAY TOWNSHIP. RG 10 VOL. 2711 FILE # 143,644 PART 0 REEL # C-11268	1893-1894
CAPE CROKER-LAND	CAPE CROKER AGENCY - APPLICATION, FROM E.C. DAVIS, TO PURCHASE LOTS 21, 22 AND 23, CON. 5, EAST OF BURY ROAD ALBEMARLE TOWNSHIP. RG 10 VOL. 2712 FILE # 143,695 PART 0 REEL # C-11268	1893
CAPE CROKER-LAND	CAPE CROKER AGENCY - CORRESPONDENCE REGARDING THE PROPOSED SALE OF LAKE FRANCIS, CON 14 AND 15, KEPPEL TOWNSHIP. RG 10 VOL. 2712 FILE # 143,693 PART 0 REEL # C-11268	1893-1900

SUBJECT	FILE NAME	DATES
CAPE CROKER-LAND	CAPE CROKER AGENCY - APPLICATION FROM A.J. MCLENNAN, TO PURCHASE LOT 48, CON. 11, EAST OF BURY ROAD, LINDSAY TOWNSHIP. RG 10 VOL. 2713 FILE # 143,808 PART 0 REEL # C-11268	1893
CAPE CROKER-LAND	CAPE CROKER AGENCY - CANCELLATION OF SALE OF LOT 17, CON. 13, KEPPEL TOWNSHIP. RG 10 VOL. 2713 FILE # 143,881 PART 0 REEL # C-11268	1893
CAPE CROKER-LAND	CAPE CROKER AGENCY - APPLICATION FROM WILLIAM BROUGH, TO PURCHASE LOT 23, CON. 4, WEST OF BURY ROAD, LINDSAY TOWNSHIP. RG 10 VOL. 2713 FILE # 143,882 PART 0 REEL # C-11268	1893
CAPE CROKER-LAND	CAPE CROKER AGENCY - APPLICATION FROM WILLIAM JAMES GAWLEY, TO PURCHASE LOT 1, CON, 2, WEST OF BURY ROAD, ST. EDMUNDS TOWNSHIP RG 10 VOL. 2713 FILE # 143,909 PART 0 REEL # C-11268	1893
CAPE CROKER-LAND	CAPE CROKER AGENCY - CORRESPONDENCE REGARDING THE ESTATE OF THE LATE WILLIAM ANGUS RG 10 VOL. 2713 FILE # 143,926 PART 0 REEL # C-12790R	1893-1904
CAPE CROKER-LAND	CAPE CROKER AGENCY - CORRESPONDENCE REGARDING LOT 11, CONCESSION 4, E.B.R. LINDSAY, ONTARIO. RG 10 VOL. 2731 FILE # 144,241 PART 0 REEL # C-11271	1893-1894
CAPE CROKER-LAND	CAPE CROKER AGENCY - CORRESPONDENCE REGARDING LAND SALES, RETURNS OF ASSIGNMENTS, ESTATES, MORTGAGES, AND COPIES OF WILLS. RG 10 VOL. 2731 FILE # 144,318 PART 1 REEL # C-12790R	1893-1902
CAPE CROKER-LAND	CAPE CROKER AGENCY - APPLICATION OF JOHN T. CRAWFORD TO PURCHASE LAND IN LINDSAY TOWNSHIP. RG 10 VOL. 2732 FILE # 144,375 PART 0 REEL # C-11271	1893

SUBJECT	FILE NAME	DATES
CAPE CROKER-LAND	CAPE CROKER AGENCY - APPLICATION OF THOMAS HURST TO PURCHASE LAND IN LINDSAY TOWNSHIP. RG 10 VOL. 2732 FILE # 144,373 PART 0 REEL # C-11271	1893-1894
CAPE CROKER-LAND	CAPE CROKER AGENCY - APPLICATION OF JOHN SHUTE TO PURCHASE LAND IN LINDSAY TOWNSHIP. RG 10 VOL. 2732 FILE # 144,374 PART 0 REEL # C-11271	1893-1894
CAPE CROKER-LAND	CAPE CROKER AGENCY - CORRESPONDENCE REGARDING LAND SALES AND RETURNS OF ASSIGNMENTS (COPY OF WILL OF WILLIAM MOORE). RG 10 VOL. 2732 FILE # 144,318 PART 2 REEL # C-11271	1902-1903
CAPE CROKER-LAND	CAPE CROKER AGENCY - CORRESPONDENCE REGARDING LAND SALES AND REQUISITIONS FOR PATENTS. RG 10 VOL. 2733 FILE # 144,428 PART 1 REEL # C-11272	1893-1903
CAPE CROKER-LAND	CAPE CROKER AGENCY - CORRESPONDENCE REGARDING LAND SALES AND REQUISITIONS FOR PATENTS (PLANS). RG 10 VOL. 2734 FILE # 144,428 PART 2 REEL # C-11272	1898-1901
CAPE CROKER-LAND	CAPE CROKER AGENCY - CORRESPONDENCE REGARDING LAND SALES AND REQUISITIONS FOR PATENTS IN BRUCE COUNTY (LAND GRANTS). RG 10 VOL. 2735 FILE # 144,428 PART 3 REEL # C-11272	1901-1903
CAPE CROKER-LAND	CAPE CROKER AGENCY - RETURNS OF INDIAN LANDS AND RETURN OF TIMBER CUT. RG 10 VOL. 2736 FILE # 144,448-1 PART 0 REEL # C-11272	1893-1899
CAPE CROKER-LAND	CAPE CROKER AGENCY - CORRESPONDENCE REGARDING THE VALUATION OF UNSOLD LOTS IN THE TOWNPLOT OF WIARTON (PLAN). RG 10 VOL. 2736 FILE # 144,448-2 PART 0 REEL # C-11272	1896-1902

SUBJECT	FILE NAME	DATES
CAPE CROKER-LAND	CAPE CROKER AGENCY - CORRESPONDENCE REGARDING LAND SALES AND RETURNS OF UNSOLD LOTS. RG 10 VOL. 2736 FILE # 144,448-3 PART 0 REEL # C-11272	1899-1903
CAPE CROKER-LAND	CAPE CROKER AGENCY - LAND SALES IN ALBEMARLE TOWNSHIP. RG 10 VOL. 2737 FILE # 144,494 PART 0 REEL # C-11272	1893-1894
CAPE CROKER-LAND	CAPE CROKER AGENCY - LAND SALES IN ST. EDMUND TOWNSHIP. RG 10 VOL. 2737 FILE # 144,495 PART 0 REEL # C-11272	1893-1894
CAPE CROKER-LAND	CAPE CROKER AGENCY - LAND SALES IN ALBEMARLE TOWNSHIP. RG 10 VOL. 2737 FILE # 144,496 PART 0 REEL # C-11272	1893-1894
CAPE CROKER-LAND	CAPE CROKER AGENCY - APPLICATION OF JANE JANET JESSIE MAGUIRE FOR A REDUCTION IN THE PURCHASE OF A LOT IN EASTNOR TOWNSHIP. RG 10 VOL. 2738 FILE # 144,612 PART 0 REEL # C-11273	1893
CAPE CROKER-LAND	CAPE CROKER AGENCY - APPLICATION OF RICHARD JOHNSON TO PURCHASE LAND IN LINDSAY TOWNSHIP. RG 10 VOL. 2739 FILE # 144,638 PART 0 REEL # C-11273	1893-1894
CAPE CROKER-LAND	CAPE CROKER AGENCY - APPLICATION OF D. MACDONALD AND CO. TO PURCHASE LAND IN EASTNOR TOWNSHIP. RG 10 VOL. 2739 FILE # 144,639 PART 0 REEL # C-11273	1893-1894
CAPE CROKER-LAND	CAPE CROKER AGENCY - APPLICATION TO PURCHASE LOT 5, CONCESSION 5 IN ST. EDMUNDS TOWNSHIP. RG 10 VOL. 2739 FILE # 144,640 PART 0 REEL # C-11273	1893-1894

SUBJECT	FILE NAME	DATES
CAPE CROKER-LAND	CAPE CROKER AGENCY - APPLICATION OF CHARLES E. WHICHER TO PURCHASE LAND IN EASTNOR AND ALBERMARLE TOWNSHIPS. RG 10 VOL. 2739 FILE # 144,682 PART 0 REEL # C-11273	1893-1894
CAPE CROKER-LAND	CAPE CROKER AGENCY - APPLICATION OF JAMES ERWIN GRAHAM TO PURCHASE LAND IN LINDSAY TOWNSHIP. RG 10 VOL. 2739 FILE # 144,684 PART 0 REEL # C-11273	1893-1894
CAPE CROKER-LAND	CAPE CROKER AGENCY - CORRESPONDENCE AND AFFIDAVITS REGARDING THE CONDITION OF LOT 2, CONCESSION 7 IN ALBERMARLE TOWNSHIP. RG 10 VOL. 2739 FILE # 144,718 PART 0 REEL # C-11273	1893-1894
CAPE CROKER-LAND	CAPE CROKER AGENCY - APPLICATION OF BENJAMIN YOUNG TO PURCHASE LAND IN ST. EDMUNDS TOWNSHIP. RG 10 VOL. 2740 FILE # 145,127 PART 0 REEL # C-11273	1893-1894
CAPE CROKER-LAND	CAPE CROKER AGENCY - APPLICATION OF JOHN SCOTT TO PURCHASE LAND IN LINDSAY TOWNSHIP. RG 10 VOL. 2740 FILE # 145,129 PART 0 REEL # C-11273	1893-1894
CAPE CROKER-LAND	CAPE CROKER AGENCY - APPLICATION OF HENRY DAVIS TO PURCHASE LAND IN ST. EDMUNDS TOWNSHIP. RG 10 VOL. 2740 FILE # 145,307 PART 0 REEL # C-11273	1893-1894
CAPE CROKER-LAND	CAPE CROKER AGENCY - CORRESPONDENCE REGARDING THE SALE OF LOT 39, CONCESSION 5 IN LINDSAY TOWNSHIP. RG 10 VOL. 2740 FILE # 145,309 PART 0 REEL # C-11273	1894
CAPE CROKER-LAND	CAPE CROKER AGENCY - CORRESPONDENCE REGARDING THE CANCELLATION OF SALE OF LOT 12, CONCESSION 8, EASTNOR TOWNSHIP TO FRANCIS WAUGH. RG 10 VOL. 2740 FILE # 145,366 PART 0 REEL # C-11273	1894

SUBJECT	FILE NAME	DATES
CAPE CROKER-LAND	CAPE CROKER AGENCY - CORRESPONDENCE AND AFFIDAVIT REGARDING LOT 40, CONCESSION 10 IN LINDSAY TOWNSHIP. RG 10 VOL. 2740 FILE # 145,308 PART 0 REEL # C-11273	1894-1900
CAPE CROKER-LAND	CAPE CROKER AGENCY - APPLICATION OF WILLIAM JOHN ROUSE TO PURCHASE LOT 30, CONCESSION 4 IN LINDSAY TOWNSHIP. RG 10 VOL. 2741 FILE # 145,643 PART 0 REEL # C-11273	1894
CAPE CROKER-LAND	CAPE CROKER AGENCY - APPLICATION OF STEPHEN BRADLEY TO PURCHASE LOT 15, CONCESSION 8 IN LINDSAY TOWNSHIP. RG 10 VOL. 2741 FILE # 145,644 PART 0 REEL # C-11273	1894
CAPE CROKER-LAND	CAPE CROKER AGENCY - CORRESPONDENCE REGARDING LAND SALES IN ALBEMARLE TOWNSHIP. RG 10 VOL. 2742 FILE # 146,068 PART 0 REEL # C-11273	1894
CAPE CROKER-LAND	CAPE CROKER AGENCY - APPLICATION OF DANIEL MCDONALD AND COMPANY TO PURCHASE LOT 12, CONCESSION 8 IN EASTNOR TOWNSHIP. RG 10 VOL. 2743 FILE # 146,339 PART 0 REEL # C-11273	1894
CAPE CROKER-LAND	CAPE CROKER AGENCY - APPLICATION OF MAITLAND RIXON AND COMPANY TO PURCHASE LOT 33, CONCESSION 2 IN ST. EDMUNDS TOWNSHIP. RG 10 VOL. 2743 FILE # 146,341 PART 0 REEL # C-11273	1894
CAPE CROKER-LAND	CAPE CROKER AGENCY - CORRESPONDENCE REGARDING THE PURCHASE OF LOTS IN EASTNOR TOWNSHIP BY ANN AND JOHN MARTIN. RG 10 VOL. 2743 FILE # 146,377 PART 0 REEL # C-11273	1894
CAPE CROKER-LAND	CAPE CROKER AGENCY - ESTATE OF THE LATE JOHN HENDERSON OF KEPPEL TOWNSHIP TO HIS WIFE HELEN GRIGG HENDERSON (COPY OF WILL). RG 10 VOL. 2743 FILE # 146,419 PART 0 REEL # C-12791R	1894-1895

SUBJECT	FILE NAME	DATES
CAPE CROKER-LAND	CAPE CROKER AGENCY - CORRESPONDENCE REGARDING THE SALE OF LOT 31, CONCESSION 25, IN KEPPEL TOWNSHIP. RG 10 VOL. 2745 FILE # 146,487 PART 0 REEL # C-11273	1894
CAPE CROKER-LAND	CAPE CROKER AGENCY - APPLICATION OF WILLIAM RANSBURY TO PURCHASE LOT IN ST. EDMUNDS TOWNSHIP. RG 10 VOL. 2745 FILE # 146,550 PART 0 REEL # C-11273	1894
CAPE CROKER-LAND	CAPE CROKER AGENCY - CORRESPONDENCE REGARDING THE SALE OF LOT 33, CONCESSION "C" IN AMABEL TOWNSHIP. RG 10 VOL. 2745 FILE # 146,486 PART 0 REEL # C-11273	1894-1895
CAPE CROKER-LAND	CAPE CROKER AGENCY - APPLICATION OF GEORGE MCMASTER TO PURCHASE LOT 8, CONCESSION 4 IN ST. EDMUNDS TOWNSHIP. RG 10 VOL. 2746 FILE # 146,849 PART 0 REEL # C-11273	1894
CAPE CROKER-LAND	CAPE CROKER AGENCY - APPLICATION OF A.C. BRIDGE TO PURCHASE LOT 7, CONCESSION 3 IN ST. EDMUNDS TOWNSHIP. RG 10 VOL. 2746 FILE # 146,850 PART 0 REEL # C-11273	1894
CAPE CROKER-LAND	CAPE CROKER AGENCY - APPLICATION OF JOHN H. BROWN TO PURCHASE LOT 23, CONCESSION 4 IN LINDSAY TOWNSHIP. RG 10 VOL. 2746 FILE # 146,851 PART 0 REEL # C-11273	1894
CAPE CROKER-LAND	CAPE CROKER AGENCY - APPLICATION TO PURCHASE LOT 15, CONCESSION 10 IN ALBEMARLE TOWNSHIP BY WILLIAM CHEAVINS. RG 10 VOL. 2747 FILE # 146,968 PART 0 REEL # C-11274	1894
CAPE CROKER-LAND	CAPE CROKER AGENCY - APPLICATION TO PURCHASE LOT 25, CONCESSION 5 IN ALBEMARLE TOWNSHIP. RG 10 VOL. 2747 FILE # 146,932 PART 0 REEL # C-11274	1894-1896

SUBJECT	FILE NAME	DATES
CAPE CROKER-LAND	CAPE CROKER AGENCY - RESOLUTION OF JAMES NICHOLAS (NICKLOS) TO PURCHASE LOT 38,CONCESSION 4 IN LINDSAY TOWNSHIP. RG 10 VOL. 2748 FILE # 147,334 PART 0 REEL # C-11274	1893-1894
CAPE CROKER-LAND	CAPE CROKER AGENCY - APPLICATION OF JAMES INGRAM TO PURCHASE LOT 50, CONCESSION 15 IN LINDSAY TOWNSHIP. RG 10 VOL. 2748 FILE # 147,299 PART 0 REEL # C-11274	1894
CAPE CROKER-LAND	CAPE CROKER AGENCY - CORRESPONDENCE AND AFFIDAVIT REGARDING THE INFERIOR CONDITION OF LOT 18, CONCESSION 5 IN EASTNOR TOWNSHIP. RG 10 VOL. 2749 FILE # 147,456 PART 0 REEL # C-11274	1894
CAPE CROKER-LAND	CAPE CROKER AGENCY - APPLICATION OF A.F. BOWMAN TO PURCHASE LOT 1, CONCESSION 8 IN ST. EDMUNDS TOWNSHIP. RG 10 VOL. 2749 FILE # 147,553 PART 0 REEL # C-11274	1894
CAPE CROKER-LAND	CAPE CROKER AGENCY - APPLICATION OF JOHN C. LYNDALL TO PURCHASE LAND IN LINDSAY TOWNSHIP. RG 10 VOL. 2749 FILE # 147,554 PART 0 REEL # C-11274	1894
CAPE CROKER-LAND	CAPE CROKER AGENCY - CORRESPONDENCE REGARDING THE SALE OF LOT 28, CONCESSION 1 IN EASTNOR TOWNSHIP. RG 10 VOL. 2749 FILE # 147,618 PART 0 REEL # C-11274	1894
CAPE CROKER-LAND	CAPE CROKER AGENCY - CORRESPONDENCE AND AFFIDAVIT REGARDING THE INFERIOR CONDITION OF LOT 23, CONCESSION 2 IN EASTNOR TOWNSHIP. RG 10 VOL. 2749 FILE # 147,460 PART 0 REEL # C-11274	1894-1895
CAPE CROKER-LAND	CAPE CROKER AGENCY - APPLICATION OF OF PETER BROUGH FOR AN EXTENSION OF TIME TO MAKE PAYMENT ON LAND IN LINDSAY TOWNSHIP. RG 10 VOL. 2750 FILE # 147,768 PART 0 REEL # C-11274	1894

SUBJECT	FILE NAME	DATES
CAPE CROKER-LAND	CAPE CROKER AGENCY - APPLICATION OF SAMUEL INGRAM TO PURCHASE LOT 11, CONCESSION 7 IN LINDSAY TOWNSHIP. RG 10 VOL. 2750 FILE # 147,769 PART 0 REEL # C-11274	1894
CAPE CROKER-LAND	CAPE CROKER AGENCY - APPLICATION OF JAMES NICKLOSS (NICHOLAS) TO PURCHASE LOT 28, CONCESSION 1 IN LINDSAY TOWNSHIP. RG 10 VOL. 2750 FILE # 147,771 PART 0 REEL # C-11274	1894
CAPE CROKER-LAND	CAPE CROKER AGENCY - APPLICATION OF THE BRITISH CANADIAN LOAN AND INVESTMENT COMPANY TO PURCHASE A "WATER LOT" IN ALBEMARLE TOWNSHIP. RG 10 VOL. 2750 FILE # 147,804 PART 0 REEL # C-11274	1894
CAPE CROKER-LAND	CAPE CROKER AGENCY - APPLICATION OF HENRY HEWS TO PURCHASE LOT 10, CONCESSION 7 IN LINDSAY TOWNSHIP. RG 10 VOL. 2751 FILE # 148,063 PART 0 REEL # C-11274	1894
CAPE CROKER-LAND	CAPE CROKER AGENCY - APPLICATION OF JOHN RUTHERFORD TO PURCHASE LOT 11, CONCESSION 8 IN LINDSAY TOWNSHIP. RG 10 VOL. 2751 FILE # 148,064 PART 0 REEL # C-11274	1894
CAPE CROKER-LAND	CAPE CROKER AGENCY - APPLICATION OF J.H. BELL TO PURCHASE LOT 24, CONCESSION 7 IN ALBEMARLE TOWNSHIP. RG 10 VOL. 2751 FILE # 148,075 PART 0 REEL # C-11274	1894
CAPE CROKER-LAND	CAPE CROKER AGENCY - APPLICATION OF R.E. MOORE TO PURCHASE LAND IN EASTNOR TOWNSHIP. RG 10 VOL. 2751 FILE # 148,083 PART 0 REEL # C-11274	1894
CAPE CROKER-LAND	CAPE CROKER AGENCY - APPLICATION OF CHARLES E. WHICHER TO PURCHASE LOT 9, CONCESSION 8 IN ALBEMARLE TOWNSHIP. RG 10 VOL. 2751 FILE # 148,084 PART 0 REEL # C-11274	1894

SUBJECT	FILE NAME	DATES
CAPE CROKER-LAND	CAPE CROKER AGENCY - APPLICATION OF JOHN BLAKE TO PURCHASE LOT 11, CONCESSION 4 IN LINDSAY TOWNSHIP. RG 10 VOL. 2751 FILE # 148,157 PART 0 REEL # C-11274	1894
CAPE CROKER-LAND	CAPE CROKER AGENCY - APPLICATION OF PHILIP FORBES TO PURCHASE LOT 5, CONCESSION 10 IN ST. EDMUNDS TOWNSHIP. RG 10 VOL. 2751 FILE # 148,158 PART 0 REEL # C-11274	1894
CAPE CROKER-LAND	CAPE CROKER AGENCY - CORRESPONDENCE REGARDING THE SALE OF LOT 26, CONCESSION 16, IN KEPPEL TOWNSHIP. RG 10 VOL. 2751 FILE # 148,179 PART 0 REEL # C-11274	1894
CAPE CROKER-LAND	CAPE CROKER AGENCY - APPLICATION OF CHESTER G. WEATHERHEAD TO PURCHASE LOT 26, CONCESISON 5 IN LINDSAY TOWNSHIP. RG 10 VOL. 2751 FILE # 148,248 PART 0 REEL # C-11274	1894
CAPE CROKER-LAND	CAPE CROKER AGENCY - CORRESPONDENCE REGARDING ISLANDS IN GEORGIAN BAY, SOUTH OF MOOSE POINT. RG 10 VOL. 2751 FILE # 148,298 PART 0 REEL # C-11274	1894
CAPE CROKER-LAND	CAPE CROKER AGENCY - APPLICATION OF JOHN W. HARPELL TO PURCHASE LOT 9, CONCESSION 5, IN ALBEMARLE TOWNSHIP. RG 10 VOL. 2752 FILE # 148,446 PART 0 REEL # C-11274	1894
CAPE CROKER-LAND	CAPE CROKER AGENCY - APPLICATION OF WILLIAM MCEWAN TO PURCHASE LOT 8, CONCESSION 5 IN ALBEMARLE TOWNSHIP. RG 10 VOL. 2752 FILE # 148,460 PART 0 REEL # C-11274	1894
CAPE CROKER-LAND	CAPE CROKER AGENCY - APPLICATION OF JOHN COUCH TO PURCHASE LAND IN ALBEMARLE TOWNSHIP RG 10 VOL. 2753 FILE # 148,585 PART 0 REEL # C-11274	1894-1895

SUBJECT	FILE NAME	DATES
CAPE CROKER-LAND	CAPE CROKER AGENCY - APPLICATION OF WILLIAM HENRY TYNDALL TO PURCHASE LOT 40, CON. 11, IN LINDSAY TOWNSHIP RG 10 VOL. 2754 FILE # 148,799 PART 0 REEL # C-11274	1894
CAPE CROKER-LAND	CAPE CROKER AGENCY - APPLICATION OF STEPHEN BRADLEY TO PURCHASE LOT 17, CON. 7, IN LINDSAY TOWNSHIP RG 10 VOL. 2754 FILE # 148,815 PART 0 REEL # C-11274	1894
CAPE CROKER-LAND	CAPE CROKER AGENCY - CORRESPONDENCE AND AFFIDAVITS REGARDING LOTS 18 AND 19, CON. 4, IN LINDSAY TOWNSHIP RG 10 VOL. 2754 FILE # 148,816 PART 0 REEL # C-11274	1894
CAPE CROKER-LAND	CAPE CROKER AGENCY - APPLICATION OF JOHN C. TYNDALL TO PURCHASE LOT 39, CON. 11, IN LINDSAY TONSWHIP RG 10 VOL. 2754 FILE # 148,866 PART 0 REEL # C-11274	1894
CAPE CROKER-LAND	CAPE CROKER AGENCY - APPLICATION OF CHESTER C. WEATHERHEAD TO PURCHASE LAND IN LINDSAY TOWNSHIP RG 10 VOL. 2754 FILE # 148,867 PART 0 REEL # C-11274	1894
CAPE CROKER-LAND	CAPE CROKER AGENCY - CORRESPONDENCE AND AFFIDAVITS REGARDING THE SALE OF LOT 22, CON. 6, IN LINDSAY TOWNSHIP RG 10 VOL. 2754 FILE # 148,963 PART 0 REEL # C-11274	1894-1895
CAPE CROKER-LAND	CAPE CROKER AGENCY - CORRESPONDENCE REGARDING ARREARS IN PAYMENTS ON LAND IN EASTNOR TOWNSHIP OWNED BY JOHN AND NANCY JOHNSTON RG 10 VOL. 2754 FILE # 148,798 PART 0 REEL # C-11274	1894-1897
CAPE CROKER-LAND	CAPE CROKER AGENCY - APPLICATION OF JOHN HOLMES FOR AN EXTENSION OF TIME TO PAY ARREARS ON LOT 28, CON. 3 IN LINDSAY TOWNSHIP RG 10 VOL. 2755 FILE # 149,121 PART 0 REEL # C-11274	1894

SUBJECT	FILE NAME	DATES
CAPE CROKER-LAND	CAPE CROKER AGENCY - APPLICATION OF THOMAS HURST TO PURCHASE LAND IN ST. EDMUND TOWNSHIP RG 10 VOL. 2755 FILE # 149,122 PART 0 REEL # C-11274	1894
CAPE CROKER-LAND	CAPE CROKER AGENCY - APPLICATION OF JOHN HENRY PARKE TO PURCHASE LOT 5, CON. 5 IN ALBEMARLE TOWNSHIP RG 10 VOL. 2755 FILE # 149,123 PART 0 REEL # C-11274	1894
CAPE CROKER-LAND	CAPE CROKER AGENCY - APPLICATION OF MALCOLM GILLIES TO PURCHASE LOT 35, CON. 2, IN LINDSAY TOWNSHIP RG 10 VOL. 2757 FILE # 149,465 PART 0 REEL # C-11274	1894
CAPE CROKER-LAND	CAPE CROKER AGENCY - APPLICATION ON BEHALF OF THOMAS HOATH FOR AN EXTENTION OF TIME TO PAY ARREARS ON LAND IN EASTNOR TOWNSHIP RG 10 VOL. 2757 FILE # 149,511 PART 0 REEL # C-11274	1894-1897
CAPE CROKER-LAND	CAPE CROKER AGENCY - APPLICATION OF MATTHEW H. SMITH AND ALEXANDER MCFARLANE TO PURCHASE LAND IN LINDSAY TOWNSHIP RG 10 VOL. 2758 FILE # 149,718 PART 0 REEL # C-11275	1894
CAPE CROKER-LAND	CAPE CROKER AGENCY - APPLICATION OF PETER LEITH TO PURCHASE LAND IN EASTNOR TOWNSHIP RG 10 VOL. 2758 FILE # 149,719 PART 0 REEL # C-11275	1894
CAPE CROKER-LAND	CAPE CROKER AGENCY - APPLICATION OF DANIEL MCINTYRE TO PURCHASE LAND IN ST. EDMUNDS TOWNSHIP RG 10 VOL. 2758 FILE # 149,720 PART 0 REEL # C-11275	1894
CAPE CROKER-LAND	CAPE CROKER AGENCY - CORRESPONDENCE REGARDING ARREARS IN PAYMENTS ON LOT 16, CON. 23 IN KEPPEL TOWNSHIP RG 10 VOL. 2758 FILE # 150,047 PART 0 REEL # C-11275	1894

SUBJECT	FILE NAME	DATES
CAPE CROKER-LAND	CAPE CROKER AGENCY - APPLICATION OF ROBERT LYMBURNER TO PURCHASE LOT 42, CON. 11 IN LINDSAY TOWNSHIP RG 10 VOL. 2758 FILE # 150,182 PART 0 REEL # C-11275	1894
CAPE CROKER-LAND	CAPE CROKER AGENCY - APPLICATION OF SAMUEL INGRAM TO PURCHASE LOT 9, CON. 6 IN LINDSAY TOWNSHIP RG 10 VOL. 2758 FILE # 150,197 PART 0 REEL # C-11275	1894
CAPE CROKER-LAND	CAPE CROKER AGENCY - APPLICATION OF ALBERT JOHN REID FOR A REDUCTION ON THE PRICE OF LOT 27, CON. 5, WEST OF BURY ROAD IN ALBEMARLE TOWNSHIP RG 10 VOL. 2759 FILE # 150,311 PART 0 REEL # C-11275	1894
CAPE CROKER-LAND	CAPE CROKER AGENCY - APPLICATION OF R. GAWLEY AND MURDICK GRAHAM FOR A REDUCTION IN PRICE OF LOT 25, CON. 3, WEST OF BURY ROAD IN EASTNOR TOWNSHIP RG 10 VOL. 2759 FILE # 150,312 PART 0 REEL # C-11275	1894
CAPE CROKER-LAND	CAPE CROKER AGENCY - APPLICATION OF R.J. STEAD TO PURCHASE LOT 5, CON. 1, WEST OF BURY ROAD IN EASTNOR TOWNSHIP RG 10 VOL. 2759 FILE # 150,486 PART 0 REEL # C-11275	1894
CAPE CROKER-LAND	CAPE CROKER AGENCY - CANCELLATION OF THE SALE OF LOT 11, CON. 6, EAST OF BURY ROAD IN LINDSAY TOWNSHIP RG 10 VOL. 2759 FILE # 150,487 PART 0 REEL # C-11275	1894
CAPE CROKER-LAND	CAPE CROKER AGENCY - CANCELLATION OF SALE OF LOT 39, CON. 4, EAST OF BURY ROAD IN EASTNOR TOWNSHIP RG 10 VOL. 2759 FILE # 150,488 PART 0 REEL # C-11275	1894

SUBJECT	FILE NAME	DATES
CAPE CROKER-LAND	CAPE CROKER AGENCY - APPLICATION OF JAMES D. FINDLAY FOR AN EXTENSION TO PAY ARREARS ON LOT 11, CON. 4, WEST OF BURY ROAD IN ALBEMARLE TOWNSHIP RG 10 VOL. 2759 FILE # 150,522 PART 0 REEL # C-11275	1894
CAPE CROKER-LAND	CAPE CROKER AGENCY - APPLICATION OF PHILIP FORBES TO PURCHASE LAND EAST OF BURY ROAD IN ST. EDMUNDS TOWNSHIP RG 10 VOL. 2759 FILE # 150,523 PART 0 REEL # C-11275	1894
CAPE CROKER-LAND	CAPE CROKER AGENCY - APPLICATION OF EDWARD BROOKS TO PURCHASE WATER LOTS ON LOT 13, CON. 5, WEST OF BURY ROAD IN ALBEMARLE TOWNSHIP (PLAN) RG 10 VOL. 2759 FILE # 150,700 PART 0 REEL # C-11275	1894
CAPE CROKER-LAND	CAPE CROKER AGENCY - CORRESPONDENCE REGARDING A PATENT TO LOT 17, SARAWAK TOWNSHIP AND ESTATE OF THE LATE CHARLES NICOLL RG 10 VOL. 2759 FILE # 150,308 PART 0 REEL # C-12792R	1894-1904
CAPE CROKER-LAND	CAPE CROKER AGENCY - APPLICATION OF WILLIAM TROUT TO PURCHASE LOT 24, CON. 8, EAST OF BURY ROAD IN ALMEMARLE TOWNSHIP RG 10 VOL. 2760 FILE # 151,065 PART 0 REEL # C-11275	1894
CAPE CROKER-LAND	CAPE CROKER AGENCY - APPLICATION OF WILLIAM HACKETT TO PURCHASE LOT 25, CON. 15, EAST OF BURY ROAD IN ALBEMARLE TOWNSHIP RG 10 VOL. 2760 FILE # 151,066 PART 0 REEL # C-11275	1894
CAPE CROKER-LAND	CAPE CROKER AGENCY - ENCLOSING APPLICATION TO THE DEPARTMENT OF INDIAN AFFAIRS TO HAVE SETTLEMENT DUTIES DISPENSED WITH ON SALE OF LOT 14, CON. 2, NORTH OF THE CENTER DIAGONAL IN KEPPEL TOWNSHIP RG 10 VOL. 2760 FILE # 150,765 PART 0 REEL # C-11275	1894-1895

SUBJECT	FILE NAME	DATES
CAPE CROKER-LAND	CAPE CROKER AGANCY - APPLICATION OF JAMES FOWLIE OF SPRY FOR AN EXTENSION TO PAY ARREARS ON THE NORTH 1/2 OF LOT 17, CON. 4, WEST OF BURY ROAD IN EASTNOR TOWNSHIP RG 10 VOL. 2760 FILE # 151,159 PART 0 REEL # C-11275	1894-1895
CAPE CROKER-LAND	CAPE CROKER AGENCY - CANCELLATION OF SALE OF LOTS 31 AND 32, CON. 5, EAST OF BURY ROAD IN LINDSAY TOWNSHIP RG 10 VOL. 2761 FILE # 151,203 PART 0 REEL # C-11275	1894
CAPE CROKER-LAND	CAPE CROKER AGENCY - APPLICATIONS OF JAMES BRYAN AND JOHN JACK TO PURCHASE LOT 30, CON. 8, EAST OF BURY ROAD IN LINDSAY TOWNSHIP RG 10 VOL. 2761 FILE # 151,331 PART 0 REEL # C-11275	1894
CAPE CROKER-LAND	CAPE CROKER AGENCY - APPLICATION OF WILLIAM HENRY TYNDALL TO PURCHASE LOT 36, CON. 10, EAST OF BURY ROAD IN LINDSAY TOWNSHIP RG 10 VOL. 2761 FILE # 151,332 PART 0 REEL # C-11275	1894
CAPE CROKER-LAND	CAPE CROKER AGENCY - APPLICATION OF ALEXANDER MCKENZIE TO PURCHASE LOT 11, CON. 6, EAST OF BURY ROAD IN LINDSAY TOWNSHIP RG 10 VOL. 2761 FILE # 151,335 PART 0 REEL # C-11275	1894
CAPE CROKER-LAND	CAPE CROKER AGENCY - APPLICATION OF ROBERT W. FORBES TO PURCHASE THE SOUTH 1/2 OF LOT 8, CON. 10, EAST OF BURY ROAD IN ALBEMARLE TOWNSHIP RG 10 VOL. 2761 FILE # 151,336 PART 0 REEL # C-11275	1894
CAPE CROKER-LAND	CAPE CROKER AGENCY - APPLICATION OF JOHN KING TO PURCHASE LOT 11, CON. 7, EAST OF BURY ROAD IN ALBEMARLE TOWNSHIP RG 10 VOL. 2761 FILE # 151,338 PART 0 REEL # C-11275	1894
CAPE CROKER-LAND	CAPE CROKER AGENCY - CORRESPONDENCE REGARDING LOT 14, CON. 12 IN AMABEL TOWNSHIP RG 10 VOL. 2761 FILE # 151,424 PART 0 REEL # C-11275	1894

SUBJECT	FILE NAME	DATES
CAPE CROKER-LAND	CAPE CROKER AGENCY - APPLICATION OF JAMES BICKLE TO PURCHASE LOT 39, CON. 4, EAST OF BURY ROAD IN LINDSAY TOWNSHIP RG 10 VOL. 2761 FILE # 151,204 PART 0 REEL # C-11275	1894-1895
CAPE CROKER-LAND	CAPE CROKER AGENCY - APPLICATION OF PETER LEITH TO PURCHASE LOT 39, CON. 4, EAST OF BURY ROAD IN EASTNOR TOWNSHIP RG 10 VOL. 2762 FILE # 151,472 PART 0 REEL # C-11275	1894
CAPE CROKER-LAND	CAPE CROKER AGENCY - APPLICATION OF WILLIAM H. HOOVER TO PURCHASE LOT 3, CON. 9, EAST OF BURY ROAD IN EASTNOR TOWNSHIP RG 10 VOL. 2762 FILE # 151,473 PART 0 REEL # C-11275	1894
CAPE CROKER-LAND	CAPE CROKER AGENCY - APPLICATION OF W.W. SIMS FOR AN EXTENSION TO PAY ARREARS ON LOT 17, CON. 25, IN KEPPEL TOWNSHIP RG 10 VOL. 2762 FILE # 151,760 PART 0 REEL # C-11275	1894
CAPE CROKER-LAND	CAPE CROKER AGENCY - CORRESPONDENCE REGARDING THE CANCELLATION OF THE SALE OF LOT 27, CON. 7, EAST OF BURY ROAD IN LINDSAY TOWNSHIP RG 10 VOL. 2762 FILE # 151,761 PART 0 REEL # C-11275	1894-1896
CAPE CROKER-LAND	CAPE CROKER AGENCY - APPLICATION OF WILLIAM MCINTOSH TO PURCHASE LOT 5, CON. 5, EAST OF BURY ROAD IN ST. EDMUNDS TOWNSHIP RG 10 VOL. 2763 FILE # 152,046 PART 0 REEL # C-11275	1894
CAPE CROKER-LAND	CAPE CROKER AGENCY - APPLICATION OF JOHN COUCH FOR AN EXTENTION TO PAY ARREARS ON LOT 13, CON. 5, EAST OF BURY ROAD IN ALBEMARLE TOWNSHIP RG 10 VOL. 2763 FILE # 152,047 PART 0 REEL # C-11275	1894
CAPE CROKER-LAND	CAPE CROKER AGENCY - APPLICATION OF RICHARD SIDNEY GUNSON TO PURCHASE LOT 42, CON. 13, EAST OF BURY ROAD IN LINDSAY TOWNSHIP RG 10 VOL. 2763 FILE # 152,095 PART 0 REEL # C-11275	1894

SUBJECT	FILE NAME	DATES
CAPE CROKER-LAND	CAPE CROKER AGENCY - APPLICATION OF ROBERT LYMBURNER TO PURCHASE LOT 38, CON. 8, EAST OF BURY ROAD IN LINDSAY TOWNSHIP RG 10 VOL. 2763 FILE # 152,096 PART 0 REEL # C-11275	1894
CAPE CROKER-LAND	CAPE CROKER AGENCY - APPLICATION OF H. LYMBURNER TO PURCHASE LOT 40, CON. 9, EAST OF BURY ROAD IN LINDSAY TOWNSHIP RG 10 VOL. 2763 FILE # 152,099 PART 0 REEL # C-11275	1894
CAPE CROKER-LAND	CAPE CROKER AGENCY - APPLICATION OF JAMES H. KILBREATH TO PURCHASE LOT 39, CON. 1, WEST OF BURY ROAD IN ST. EDMUNDS TOWNSHIP RG 10 VOL. 2764 FILE # 152,435 PART 0 REEL # C-11275	1894
CAPE CROKER-LAND	CAPE CROKER AGENCY - APPLICATION OF HENRY RYDALL TO PURCHASE LOTS 28 AND 29, CON. 4, EAST OF BURY ROAD IN ALBEMARLE TOWNSHIP RG 10 VOL. 2764 FILE # 152,575 PART 0 REEL # C-11275	1894
CAPE CROKER-LAND	CAPE CROKER AGENCY - CORRESPONDENCE REGARDING THE SALE OF LOT 30, CON. 9, EAST OF BURY ROAD IN EASTNOR TOWNSHIP RG 10 VOL. 2764 FILE # 152,247 PART 0 REEL # C-11275	1894-1895
CAPE CROKER-LAND	CAPE CROKER AGENCY - APPLICATIONS OF R.E. MOORE, WILLIAM CLARKE AND MARTHA (BULL) BOLTON TO PURCHASE LAND EAST OF BURY ROAD IN EASTNOR TOWNSHIP RG 10 VOL. 2764 FILE # 152,156 PART 0 REEL # C-11275	1894-1929
CAPE CROKER-LAND	CAPE CROKER AGENCY - APPLICATION OF JOSEPH MCQUEEN TO PURCHASE LOT 4, CON. 2, EAST OF BURY ROAD IN ST. EDMUND TOWNSHIP RG 10 VOL. 2765 FILE # 152,635 PART 0 REEL # C-11275	1894
CAPE CROKER-LAND	CAPE CROKER AGENCY - APPLICATION OF H.G. TROUT TO PURCHASE LOTS 31 AND 32, CON. 5, EAST OF BURY ROAD IN LINDSAY TOWNSHIP RG 10 VOL. 2765 FILE # 152,607 PART 0 REEL # C-11275	1894 TROUT H.G.

SUBJECT	FILE NAME	DATES
CAPE CROKER-LAND	CAPE CROKER AGENCY - APPLICATION FOR PATENT TO LOT 29, CON. 13 IN KEPPEL TOWNSHIP BY ELEANOR LEMON AND ELIAS LEMON, WIDOW AND EXECUTOR OF THE ESTATE OF THE LATE WILLIAM LEMON (COPY OF WILL) RG 10 VOL. 2765 FILE # 152,610 PART 0 REEL # C-12792R	1894-1895
CAPE CROKER-LAND	CAPE CROKER AGENCY - APPLICATION OF S. MCCORMICK TO PURCHASE LOT 43, CON. 4, WEST OF BURY ROAD IN ST. EDMUNDS TOWNSHIP RG 10 VOL. 2766 FILE # 152,829 PART 0 REEL # C-11275	1894
CAPE CROKER-LAND	CAPE CROKER AGENCY - APPLICATION OF HORACE LYMBURNER TO PURCHASE LOT 40, CON. 14, EAST OF BURY ROAD IN LINDSAY TOWNSHIP RG 10 VOL. 2766 FILE # 152,991 PART 0 REEL # C-11275	1894
CAPE CROKER-LAND	CAPE CROKER AGENCY - APPLICATION OF THOMAS S. COTTON FOR AN EXTENSION TO PAY ARREARS ON LOT 33, CON. 3, EAST OF BURY ROAD IN LINDSAY TOWNSHIP RG 10 VOL. 2766 FILE # 153,021 PART 0 REEL # C-11275	1894
CAPE CROKER-LAND	CAPE CROKER AGENCY - APPLICATION OF A.H. DAVIDSON TO PURCHASE LOT 25, CON. 4, EAST OF BURY ROAD IN LINDSAY TOWNSHIP RG 10 VOL. 2766 FILE # 153,078 PART 0 REEL # C-11275	1894
CAPE CROKER-LAND	CAPE CROKER AGENCY - APPLICATION OF ALFRED HACKETT TO PURCHASE LOTS 12 AND 17, CON. 7, EAST OF BURY ROAD IN ST. EDMUNDS TOWNSHIP RG 10 VOL. 2766 FILE # 153,109 PART 0 REEL # C-11275	1894
CAPE CROKER-LAND	CAPE CROKER AGENCY - APPLICATION OF HORACE LYMBURNER TO PURCHASE LOT 39, CON. 12, EAST OF BURY ROAD IN LINDSAY TOWNSHIP RG 10 VOL. 2766 FILE # 153,269 PART 0 REEL # C-11276	1894

SUBJECT	FILE NAME	DATES
CAPE CROKER-LAND	CAPE CROKER AGENCY - APPLICATION OF JAMES STEAD TO PURCHASE LOT 17, CON. 3, EAST OF BURY ROAD IN LINDSAY TOWNSHIP RG 10 VOL. 2766 FILE # 153,022 PART 0 REEL # C-11275	1894-1896
CAPE CROKER-LAND	CAPE CROKER AGENCY - APPLICATION OF WILLIAM GUNLEY TO PURCHASE LOT 5, CON. 2 EAST OF BURY ROAD IN ST. EDMUNDS TOWNSHIP RG 10 VOL. 2767 FILE # 153,554 PART 0 REEL # C-11276	1894
CAPE CROKER-LAND	CAPE CROKER AGENCY - DISPOSAL OF UNSOLD BLOCKS OF LAND IN THE SAUGEEN PENINSULA UNFIT FOR SETTLEMENT RG 10 VOL. 2767 FILE # 153,522 PART 0 REEL # C-11276	1894-1917
CAPE CROKER-LAND	CAPE CROKER AGENCY - APPLICATION OF R.E. MOORE TO PURCHASE LOT 2, CON. 6, EAST OF BURY ROAD IN ST. EDMUNDS TOWNSHIP RG 10 VOL. 2768 FILE # 153,717 PART 0 REEL # C-11276	1894
CAPE CROKER-LAND	CAPE CROKER AGENCY - APPLICATION OF PETER MCVICAR TO PURCHASE LAND IN ST. EDMUNDS TOWNSHIP RG 10 VOL. 2768 FILE # 154,012 PART 0 REEL # C-11276	1894
CAPE CROKER-LAND	CAPE CROKER AGENCY - APPLICATION OF JAMES BRYAN TO PURCHASE LOTS 31 AND 32, CON. 9, EAST OF BURY ROAD IN LINDSAY TOWNSHIP RG 10 VOL. 2768 FILE # 154,013 PART 0 REEL # C-11276	1894
CAPE CROKER-LAND	CAPE CROKER AGENCY - APPLICATION OF WILLIAM STODART TO PURCHASE LOT 39, CON. 4 AND LOT 21, CON. 5, EAST OF BURY ROAD IN ST. EDMUNDS TOWNSHIP RG 10 VOL. 2768 FILE # 154,070 PART 0 REEL # C-11276	1894
CAPE CROKER-LAND	CAPE CROKER AGENCY - APPLICATION OF DAVID SCOTT TO PURCHASE LOT 2, CON. 8, EAST OF BURY ROAD IN ST. EDMUNDS TONWSHIP RG 10 VOL. 2768 FILE # 154,080 PART 0 REEL # C-11276	1894

SUBJECT	FILE NAME	DATES
CAPE CROKER-LAND	CAPE CROKER AGENCY - APPLICATION OF J.C. HOPKINS TO PURCHASE LOT 42, CON. 4, WEST OF BURY ROAD IN ST. EDMUNDS TOWNSHIP RG 10 VOL. 2768 FILE # 154,082 PART 0 REEL # C-11276	1894
CAPE CROKER-LAND	CAPE CROKER AGENCY - SALE OF LOTS 6 AND 7, CON. 9, EAST OF BURY ROAD IN LINDSAY TOWNSHIP TO WILLIAM VICKERS RG 10 VOL. 2768 FILE # 154,081 PART 0 REEL # C-11276	1894-1895
CAPE CROKER-LAND	CAPE CROKER AGENCY - APPLICATION OF WILLIAM MCINTOSH TO PURCHASE LOT 6, CON. 5 IN ST. EDMUNDS TOWNSHIP RG 10 VOL. 2769 FILE # 154,175 PART 0 REEL # C-11276	1894
CAPE CROKER-LAND	CAPE CROKER AGENCY - APPLICATION OF WILLIAM YOUNG TO PURCHASE LOT 39, CON. 2 IN ST. EDMUNDS TOWNSHIP RG 10 VOL. 2769 FILE # 154,178 PART 0 REEL # C-11276	1894
CAPE CROKER-LAND	CAPE CROKER AGENCY - APPLICATION OF JAMES GUNSON TO PURCHASE LOT 42, CON. 10, EAST OF BURY ROAD IN LINDSAY TOWNSHIP RG 10 VOL. 2769 FILE # 154,242 PART 0 REEL # C-11276	1894
CAPE CROKER-LAND	CAPE CROKER AGENCY - APPLICATION OF THOMAS C. TYNDALL TO PURCHASE LOT 44, CON. 7, EAST OF BURY ROAD IN LINDSAY TOWNSHIP RG 10 VOL. 2769 FILE # 154,561 PART 0 REEL # C-11276	1894
CAPE CROKER-LAND	CAPE CROKER AGENCY - APPLICATION OF PETER MCVIGAR TO PURCHASE LOT 19, CON. 1, EAST OF BURY ROAD IN ST. EDMUNDS TOWNSHIP RG 10 VOL. 2769 FILE # 154,361 PART 0 REEL # C-11276	1894-1895
CAPE CROKER-LAND	CAPE CROKER AGENCY - APPLICATION OF WILLIAM SIMPSON OF TOBERMONY TO PURCHASE LAND IN ST. EDMUNDS TOWNSHIP AND CORRESPONDENCE REGARDING LAND TITLE THOMAS HURST AND GUILLET P. AMES VS JAMES RAE PATTERSON RG 10 VOL. 2769 FILE # 154,560 PART 0 REEL # C-11276	1894-1900

SUBJECT	FILE NAME	DATES
CAPE CROKER-LAND	CAPE CROKER AGENCY - CORRESPONDENCE REGARDING A PROPOSAL BY THE DEPARTMENT OF MARINE AND FISHERIES TO BUILD A LIGHTHOUSE ON LOT 47, CON. 17, EAST OF BURY ROAD IN LINDSAY TOWNSHIP RG 10 VOL. 2769 FILE # 154,336 PART 0 REEL # C-11276	1894-1927
CAPE CROKER-LAND	CAPE CROKER AGENCY - APPLICATION OF A.C. BRIDGE TO PURCHASE LAND IN EASTNOR TOWNSHIP RG 10 VOL. 2772 FILE # 154,871 PART 0 REEL # C-11276	1894
CAPE CROKER-LAND	CAPE CROKER AGENCY - APPLICATION OF JOHN H. TYNDALL TO PURCHASE LAND EAST OF BURY ROAD IN LINDSAY TOWNSHIP RG 10 VOL. 2772 FILE # 154,872 PART 0 REEL # C-11276	1894
CAPE CROKER-LAND	CAPE CROKER AGENCY - APPLICATION OF FRANK STEIP TO PURCHASE LOT 30, CON. 5, WEST OF BURY ROAD IN LINDSAY TOWNSHIP RG 10 VOL. 2772 FILE # 154,873 PART 0 REEL # C-11276	1894
CAPE CROKER-LAND	CAPE CROKER AGENCY - APPLICATION OF E.W. BOURINOT TO PURCHASE LOTS 42 AND 43, CON. 5, EAST OF BURY ROAD IN LINDSAY TOWNSHIP RG 10 VOL. 2773 FILE # 155,000 PART 0 REEL # C-11276	1894
CAPE CROKER-LAND	CAPE CROKER AGENCY - APPLICATION OF R.E. MOORE TO PURCHASE LOT 31, CON. 1, EAST OF BURY ROAD IN EASTNOR TOWNSHIP RG 10 VOL. 2773 FILE # 155,031 PART 0 REEL # C-11276	1894
CAPE CROKER-LAND	CAPE CROKER AGENCY - APPLICATIONS OF ISABELLA C. ASHCROFT AND WILLIAM MATEER TO PURCHASE LOT 11, CON. 2, WEST OF BURY ROAD IN ALBEMARLE TOWNSHIP RG 10 VOL. 2773 FILE # 155,032 PART 0 REEL # C-11276	1894

SUBJECT	FILE NAME	DATES
CAPE CROKER-LAND	CAPE CROKER AGENCY - ORDERS IN COUNCIL REGARDING LAND SALES IN THE VARIOUS TOWNSHIPS RG 10 VOL. 2774 FILE # 155,138-A PART 0 REEL # C-11277	1869-1872
CAPE CROKER-LAND	CAPE CROKER AGENCY - REQUEST OF MARY LANDORS FOR AN EXTENTION TO PAY ARREARS ON LOT 5, CON. 9 EAST OF BURY ROAD IN ALBEMARLE TOWNSHIP RG 10 VOL. 2774 FILE # 155,134 PART 0 REEL # C-11277	1894
CAPE CROKER-LAND	CAPE CROKER AGENCY - CORRESPONDENCE REGARDING THE SALE OF LOTS 17, CON. 9, AND LOTS 18 AND 19, CON. 8 IN ST. EDMUNDS TOWNSHIP RG 10 VOL. 2774 FILE # 155,135 PART 0 REEL # C-11277	1894
CAPE CROKER-LAND	CAPE CROKER AGENCY - APPLICATIONS OF J.W. JERMYN AND JAMES STEPHENSON TO PURCHASE LOT 28, CON. 3, EAST OF BURY ROAD IN LINDSAY TOWNSHIP RG 10 VOL. 2774 FILE # 155,136 PART 0 REEL # C-11277	1894
CAPE CROKER-LAND	CAPE CROKER AGENCY - APPLICATION OF JOHN MARTIN SCOTT TO PURCHASE LOT 11, CON. 24 IN KEPPEL TOWNSHIP RG 10 VOL. 2774 FILE # 155,174 PART 0 REEL # C-11277	1894
CAPE CROKER-LAND	CAPE CROKER AGENCY - APPLICATION OF JOHN (FREDERICK JOHN) ARMSTRONG TO PURCHASE LOT 5, CON. 2, EAST OF BURY ROAD IN ALBEMARLE TOWNSHIP RG 10 VOL. 2774 FILE # 155,138 PART 0 REEL # C-11277	1894-1896
CAPE CROKER-LAND	CAPE CROKER AGENCY - CORRESPONDENCE REGARDING ARREARS ON LOT 33, CON. "D" IN AMABEL TOWNSHIP RG 10 VOL. 2775 FILE # 155,584 PART 0 REEL # C-11277	1884
CAPE CROKER-LAND	CAPE CROKER AGENCY - APPLICATION OF JAMES NICKLESS TO PURCHASE LOT 32, CON. 3 EAST OF BURY ROAD IN LINDSAY TONWSHIP RG 10 VOL. 2775 FILE # 155,277 PART 0 REEL # C-11277	1894

SUBJECT	FILE NAME	DATES
CAPE CROKER-LAND	CAPE CROKER AGENCY - APPLICATION OF PHILIP FORBES TO PURCHASE LOT 46, CON. 12, EAST OF BURY ROAD IN LINDSAY TOWNSHIP RG 10 VOL. 2775 FILE # 155,408 PART 0 REEL # C-11277	1894
CAPE CROKER-LAND	CAPE CROKER AGENCY - APPLICATION OF MATTHEW H. SMITH TO PURCHASE LOT 21, CON. 7 AND LOT 21, CON. 8, WEST OF BURY ROAD IN LINDSAY TOWNSHIP RG 10 VOL. 2775 FILE # 155,453 PART 0 REEL # C-11277	1894
CAPE CROKER-LAND	CAPE CROKER AGENCY - APPLICATION OF MATTHEW H. SMITH TO PURCHASE LOT 21, CON. 1, EAST OF BURY ROAD IN LINDSAY TOWNSHIP RG 10 VOL. 2775 FILE # 155,458 PART 0 REEL # C-11277	1894
CAPE CROKER-LAND	CAPE CROKER AGENCY - APPLICATION OF ROBERT GREENLEES TO PURCHASE LOT 13, CON. 1; LOT 26, CON. 3; AND LOT 3, CON. 5, WEST OF BURY ROAD IN LINDSAY TOWNSHIP RG 10 VOL. 2775 FILE # 155,575 PART 0 REEL # C-11277	1894
CAPE CROKER-LAND	CAPE CROKER AGENCY - APPLICATION OF A.C. BRIDGE TO PURCHASE LOT 7, CON. 3, WEST OF BURY ROAD IN ST. EDMUNDS TOWNSHIP RG 10 VOL. 2775 FILE # 155,582 PART 0 REEL # C-11277	1894
CAPE CROKER-LAND	CAPE CROKER AGENCY - APPLICATION OF THOMAS HURST TO PURCHASE LOTS WEST OF BURY ROAD IN LINDSAY TOWNSHIP RG 10 VOL. 2775 FILE # 155,707 PART 0 REEL # C-11277	1894
CAPE CROKER-LAND	CAPE CROKER AGENCY - APPLICATION OF DAVID SCOTT TO PURCHASE LOT 4, CON. 8 EAST OF BURY ROAD IN ST. EDMUNDS TOWNSHIP RG 10 VOL. 2775 FILE # 155,708 PART 0 REEL # C-11277	1894
CAPE CROKER-LAND	CAPE CROKER AGENCY - SALE OF LOT 8, CON. 3, WEST OF BURY ROAD IN EASTNOR TOWNSHIP TO JOHN GOTT RG 10 VOL. 2775 FILE # 155,314 PART 0 REEL # C-11277	1894-1895

SUBJECT	FILE NAME	DATES
CAPE CROKER-LAND	CAPE CROKER AGENCY - APPLICATION OF W. HENRY HEWS TO PURCHASE LOT 15, CON. 5, WEST OF BURY ROAD IN LINDSAY TOWNSHIP RG 10 VOL. 2775 FILE # 155,407 PART 0 REEL # C-11277	1894-1895
CAPE CROKER-LAND	CAPE CROKER AGENCY - APPLICATION OF ALBERT ALEXANDER TO PURCHASE LOT 11, CON. 7, EAST OF BURY ROAD IN LINDSAY TOWNSHIP RG 10 VOL. 2775 FILE # 155,634 PART 0 REEL # C-11277	1894-1895
CAPE CROKER-LAND	CAPE CROKER AGENCY - APPLICATION OF THOMAS MORROW TO PURCHASE LOT 9, CON. 3, WEST OF BURY ROAD IN EASTNOR TOWNSHIP RG 10 VOL. 2775 FILE # 155,710 PART 0 REEL # C-11277	1894-1895
CAPE CROKER-LAND	CAPE CROKER AGENCY - CORRESPONDENCE REGARDING EFFORTS TO EVICT JAMES MCMULLEN, A SQUATTER, FROM LOT 7, CON. 25 IN AMABEL TOWNSHIP RG 10 VOL. 2775 FILE # 155,315 PART 0 REEL # C-11277	1894-1902
CAPE CROKER-LAND	CAPE CROKER AGENCY - APPLICATION OF JOHN STEIP TO PURCHASE LOT 1, CON. 7, WEST OF BURY ROAD IN ST. EDMUNDS TOWNSHIP RG 10 VOL. 2776 FILE # 155,711 PART 0 REEL # C-11277	1894
CAPE CROKER-LAND	CAPE CROKER AGENCY - APPLICATION OF E. RUMLEY TO PURCHASE LOT 20, CON. 6, EAST OF BURY ROAD IN ST. EDMUNDS TOWNSHIP RG 10 VOL. 2776 FILE # 155,786 PART 0 REEL # C-11277	1894
CAPE CROKER-LAND	CAPE CROKER AGENCY - APPLICATION OF DANIEL MCINTYRE TO PURCHASE LOT 45, CON. 12 IN LINDSAY TOWNSHIP RG 10 VOL. 2776 FILE # 155,893 PART 0 REEL # C-11277	1894
CAPE CROKER-LAND	CAPE CROKER AGENCY - APPLICATION OF PETER MCVIGAR TO PURCHASE LOT 9, CON. 1 WEST OF BURY ROAD IN ST. EDMUNDS TOWNSHIP RG 10 VOL. 2777 FILE # 155,944 PART 0 REEL # C-11277	1894-1895

SUBJECT	FILE NAME	DATES
CAPE CROKER-LAND	CAPE CROKER AGENCY - APPLICATION OF J.W. MAITLAND TO PURCHASE LOT 36, CON. 1, WEST OF BURY ROAD IN LINDSAY TOWNSHIP, AND LOT 24, CON. 2, EAST OF BURY ROAD IN ST. EDMUNDS TOWNSHIP RG 10 VOL. 2777 FILE # 155,945 PART 0 REEL # C-11277	1894-1895
CAPE CROKER-LAND	CAPE CROKER AGENCY - CORRESPONDENCE REGARDING CANCELLATION OF LAND SALES IN ALBEMARLE, KEPPEL AND ST. EDMUNDS TOWNSHIP RG 10 VOL. 2778 FILE # 156,113 PART 0 REEL # C-11277	1894-1896
CAPE CROKER-LAND	CAPE CROKER AGENCY - APPLICATION OF DAVID PORTER TO PURCHASE LOT 48, CON. 12, EAST OF BURY ROAD IN LINDSAY TOWNSHIP RG 10 VOL. 2779 FILE # 156,145 PART 0 REEL # C-11277	1894
CAPE CROKER-LAND	CAPE CROKER AGENCY - APPLICATION OF JAMES NICKLOSS TO PURCHASE LOT 30, CON. 2, EAST OF BURY ROAD IN LINDSAY TOWNSHIP RG 10 VOL. 2779 FILE # 156,147 PART 0 REEL # C-11277	1894
CAPE CROKER-LAND	CAPE CROKER AGENCY - APPLICATION OF J.B. TAYLOR TO PURCHASE LOT 29, CON. 6, WEST OF BURY ROAD IN LINDSAY TOWNSHIP RG 10 VOL. 2779 FILE # 156,148 PART 0 REEL # C-11277	1894
CAPE CROKER-LAND	CAPE CROKER AGENCY - APPLICATION OF DANIEL MCINTYRE TO PURCHASE LOT 43, CON. 12 EAST OF BURY ROAD IN LINDSAY TOWNSHIP RG 10 VOL. 2779 FILE # 156,339 PART 0 REEL # C-11277	1894
CAPE CROKER-LAND	CAPE CROKER AGENCY - APPLICATION OF THOMAS HURST TO PURCHASE LOT 15, CON. 8, EAST OF BURY ROAD IN ST. EDMUNDS TOWNSHIP RG 10 VOL. 2779 FILE # 156,343 PART 0 REEL # C-11277	1894

SUBJECT	FILE NAME	DATES
CAPE CROKER-LAND	CAPE CROKER AGENCY - CANCELLATION OF THE SALE OF LOT 44, CON. 12, EAST OF BURY ROAD, LINDSAY TOWNSHIP DUE TO NON-PERFORMANCE OF SETTLEMENT DUTIES RG 10 VOL. 2779 FILE # 156,345 PART 0 REEL # C-11277	1894
CAPE CROKER-LAND	CAPE CROKER AGENCY - APPLICATION OF ELIZABETH FREEBORN TO PURCHASE LOTS 44 AND 45, CON. 14, EAST OF BURY ROAD IN LINDSAY TOWNSHIP RG 10 VOL. 2779 FILE # 156,416 PART 0 REEL # C-11277	1894
CAPE CROKER-LAND	CAPE CROKER AGENCY - APPLICATION OF SAMUEL HOPPER FOR AN EXTENSION TO PAY ARREARS ON LOT 30, CON. 22, KEPPEL TOWNSHIP RG 10 VOL. 2779 FILE # 156,417 PART 0 REEL # C-11277	1894
CAPE CROKER-LAND	CAPE CROKER AGENCY - APPLICATION OF WILLIAM JOHN HOLMES TO PURCHASE LOT 6, CON. 7, WEST OF BURY ROAD IN ST. EDMUNDS TOWNSHIP RG 10 VOL. 2779 FILE # 156,146 PART 0 REEL # C-11277	1894-1895
CAPE CROKER-LAND	CAPE CROKER AGENCY - APPLICATION OF JAMES HAYES TO PURCHASE LOTS 9 AND 10, CON. 5, WEST OF BURY ROAD IN LINDSAY TOWNSHIP RG 10 VOL. 2779 FILE # 156,344 PART 0 REEL # C-11277	1894-1895
CAPE CROKER-LAND	CAPE CROKER AGENCY - APPLICATION OF JAMES LYNCH TO PURCHASE LOT 30, CON. 1, EAST OF BURY ROAD IN LINDSAY TONWSHIP RG 10 VOL. 2788 FILE # 156,594 PART 0 REEL # C-11278	1894
CAPE CROKER-LAND	CAPE CROKER AGENCY - APPLICATION OF FRANCIS WATERS (WALTERS) TO PURCHASE LOT 23, CON. 7, EAST OF BURY ROAD IN ALBEMARLE TOWNSHIP RG 10 VOL. 2788 FILE # 156,593 PART 0 REEL # C-11278	1894-1895
CAPE CROKER-LAND	CAPE CROKER AGENCY - CANCELLATION OF SALE OF LOT 10, CON. 1, EAST OF BURY ROAD, ALBEMARLE TOWNSHIP RG 10 VOL. 2792 FILE # 156,670 PART 0 REEL # C-11279	1894

SUBJECT	FILE NAME	DATES
CAPE CROKER-LAND	CAPE CROKER AGENCY - APPLICATION OF THOMAS BOYLE TO PURCHASE LOT 42, CON. 4, EAST OF BURY ROAD IN EASTNOR TOWNSHIP RG 10 VOL. 2792 FILE # 156,674 PART 0 REEL # C-11279	1894
CAPE CROKER-LAND	CAPE CROKER AGENCY - CORRESPONDENCE REGARDING THE SALE OF LOT 40, CON. 1, WEST OF BURY ROAD IN EASTNOR TOWNSHIP RG 10 VOL. 2792 FILE # 156,669 PART 0 REEL # C-11279	1894-1895
CAPE CROKER-LAND	CAPE CROKER AGENCY - APPLICATION OF STILL ARNOLD TO PURCHASE LOT 55, CON. 2, NORTH OF CENTER DIAGONAL, AMABEL TOWNSHIP RG 10 VOL. 2792 FILE # 156,673 PART 0 REEL # C-11279	1894-1895
CAPE CROKER-LAND	CAPE CROKER AGENCY - APPLICATION OF PETER BROUGH TO PURCHASE LOT 18, WEST OF BURY ROAD IN LINDSAY TOWNSHIP RG 10 VOL. 2792 FILE # 156,833 PART 0 REEL # C-11279	1894-1895
CAPE CROKER-LAND	CAPE CROKER ABENCY - APPLICATIONS OF ANDREW BROUGH AND JOHN WOTHERSPOON TO PURCHASE LOT 24, CON. 4, WEST OF BURY ROAD IN LINDSAY TOWNSHIP RG 10 VOL. 2792 FILE # 156,840 PART 0 REEL # C-11279	1894-1895
CAPE CROKER-LAND	CAPE CROKER AGENCY - APPLICATION TO PURCHASE LAND WEST OF BURY ROAD IN LINDSAY TOWNSHIP RG 10 VOL. 2792 FILE # 156,878 PART 0 REEL #	1894-1895
CAPE CROKER-LAND	CAPE CROKER AGENCY - APPLICATION OF WILLIAM SIMPSON TO PURCHASE LOT 21, CON. 4, EAST OF BURY ROAD IN ST. EDMUNDS TOWNSHIP RG 10 VOL. 2793 FILE # 157,277 PART 0 REEL # C-11279	1894
CAPE CROKER-LAND	CAPE CROKER AGENCY - APPLICATION OF ANDREW WILSON AND RICHARD CHAPMAN TO PURCHASE LOTS WEST OF BURY ROAD IN LINDSAY TOWNSHIP RG 10 VOL. 2793 FILE # 156,952 PART 0 REEL # C-11279	1894-1895

SUBJECT	FILE NAME	DATES
CAPE CROKER-LAND	CAPE CROKER AGENCY - APPLICATION OF PRUDER TO PURCHASE LOT 31, CON. 11, EAST OF BURY ROAD IN ALBEMARLE TOWNSHIP RG 10 VOL. 2793 FILE # 156,954 PART 0 REEL # C-11279	1894-1895
CAPE CROKER-LAND	CAPE CROKER AGENCY - APPLICATION OF PHILIP FORBES TO PURCHASE LOT 47, CON. 14, EAST OF BURY ROAD IN LINDSAY TOWNSHIP RG 10 VOL. 2793 FILE # 157,058 PART 0 REEL # C-11279	1894-1895
CAPE CROKER-LAND	CAPE CROKER AGENCY - APPLICATION OF THOMAS C. TYNDALL TO PURCHASE LOT 2, CON. 7, EAST OF BURY ROAD IN ST. EDMUNDS TOWNSHIP RG 10 VOL. 2793 FILE # 157,275 PART 0 REEL # C-11279	1894-1895
CAPE CROKER-LAND	CAPE CROKER AGENCY - APPLICATION OF JOHN WEBB TO PURCHASE LOTS 19 AND 23, WEST OF BURY ROAD IN ST. EDMUNDS TOWNSHIP RG 10 VOL. 2793 FILE # 157,276 PART 0 REEL # C-11279	1894-1895
CAPE CROKER-LAND	CAPE CROKER AGENCY - CORRESPONDENCE REGARDING THE SALE OF LOT 10, CON. 5, EAST OF BURY ROAD IN LINDSAY TOWNSHIP RG 10 VOL. 2793 FILE # 157,352 PART 0 REEL # C-11279	1894-1895
CAPE CROKER-LAND	CAPE CROKER AGENCY - APPLICATION OF BENJAMIN YOUNG TO PURCHASE LOT 33, CON. 1, WEST OF BURY ROAD IN ST. EDMUNDS TOWNSHIP RG 10 VOL. 2794 FILE # 157,414 PART 0 REEL # C-11279	1894-1895
CAPE CROKER-LAND	CAPE CROKER AGENCY - APPLICATION OF DANIEL MCINTYRE TO PURCHASE LOTS 41 AND 42, CON. 12, EAST OF BURY ROAD IN LINDSAY TOWNSHIP RG 10 VOL. 2794 FILE # 157,477 PART 0 REEL # C-11280	1894-1895
CAPE CROKER-LAND	CAPE CROKER AGENCY - APPLICATION OF JOHN B. TAYLOR TO PURCHASE LOT 30, CON. 6, WEST OF BURY ROAD IN LINDSAY TOWNSHIP RG 10 VOL. 2794 FILE # 157,478 PART 0 REEL # C-11280	1894-1895

SUBJECT	FILE NAME	DATES
CAPE CROKER-LAND	CAPE CROKER AGENCY - APPLICATION OF ALFRED A. HACKETT TO PURCHASE LOT 43, CON. 2, EAST OF BURY ROAD IN ST. EDMUNDS TOWNSHIP RG 10 VOL. 2794 FILE # 157,479 PART 0 REEL # C-11280	1894-1895
CAPE CROKER-LAND	CAPE CROKER AGENCY - APPLICATION OF DANIEL MCINTYRE TO PURCHASE LOT 44, CON. 12, EAST OF BURY ROAD IN LINDSAY TOWNSHIP RG 10 VOL. 2794 FILE # 157,642 PART 0 REEL # C-11280	1894-1895
CAPE CROKER-LAND	CAPE CROKER AGENCY - APPLICATION OF ELIJAH RUMLEY TO PURCHASE LOT 16, CON. 8 AND LOT 15, CON. 7, EAST OF BURY ROAD IN ST. EDMUNDS TOWNSHIP RG 10 VOL. 2794 FILE # 157,644 PART 0 REEL # C-11280	1894-1895
CAPE CROKER-LAND	CAPE CROKER AGENCY - APPLICATIONS BY ARCHIBALD CAMERON AND JAMES SHUTE TO PURCHASE LOTS 2 AND 3, CON. 3, WEST OF BURY ROAD IN LINDSAY TOWNSHIP RG 10 VOL. 2794 FILE # 157,413 PART 0 REEL # C-11279	1894-1897
CAPE CROKER-LAND	CAPE CROKER AGENCY - CANCELLATION OF THE SALE OF LOT 10, CON. 11, EAST OF BURY ROAD, ALBEMARLE TOWNSHIP TO GEORGE BONE RG 10 VOL. 2794 FILE # 157,557 PART 0 REEL # C-11280	1895
CAPE CROKER-LAND	CAPE CROKER AGENCY - APPLICATION OF CHARLES E. WHICHER TO PURCHASE LOT 4, CON. 8, EAST OF BURY ROAD IN ALBEMARLE TOWNSHIP RG 10 VOL. 2795 FILE # 158,033 PART 0 REEL # C-11280	1895
CAPE CROKER-LAND	CAPE CROKER AGENCY - APPLICATION OF STILL ARNOLD TO PURCHASE LOT 47, CON. 2, NORTH OF CENTER DIAGONAL, AMABEL TOWNSHIP RG 10 VOL. 2795 FILE # 158,120 PART 0 REEL # C-11280	1895
CAPE CROKER-LAND	CAPE CROKER AGENCY - APPLICATION OF MRS. ELIZABETH HOWIE (HOWEY) TO PURCHASE LOT 13, CON. 1, NORTH OF CENTER DIAGONAL, KEPPEL TOWNSHIP RG 10 VOL. 2795 FILE # 158,121 PART 0 REEL # C-11280	1895

SUBJECT	FILE NAME	DATES
CAPE CROKER-LAND	CAPE CROKER AGENCY - AFFIDAVIT REGARDING LOT 14, CON. 13 IN AMABEL TOWNSHIP RG 10 VOL. 2795 FILE # 158,195 PART 0 REEL # C-11280	1895
CAPE CROKER-LAND	CAPE CROKER AGENCY - APPLICATION OF MRS. CHRISTINA MCIVER TO PURCHASE LOT 10, CON. 11, ALBEMARLE TOWNSHIP RG 10 VOL. 2795 FILE # 158,227 PART 0 REEL # C-11280	1895
CAPE CROKER-LAND	CAPE CROKER AGENCY - CORRESPONDENCE REGARDING ARREARS OF PAYMENTS ON LOT 4, CON. 2, WEST OF BURY ROAD IN LINDSAY TOWNSHIP RG 10 VOL. 2796 FILE # 158,299 PART 0 REEL # C-11280	1894-1897
CAPE CROKER-LAND	CAPE CROKER AGENCY - APPLICATION OF WILLIAM H. SMITH TO PURCHASE LOT 40, CON. 4, EAST OF BURY ROAD IN ST. EDMUNDS TOWNSHIP RG 10 VOL. 2796 FILE # 158,404 PART 0 REEL # C-11280	1895
CAPE CROKER-LAND	CAPE CROKER AGENCY - APPLICATION OF JOHN H. TYNDALL TO PURCHASE LOT 17, CON. 4, EAST OF BURY ROAD IN LINDSAY TOWNSHIP RG 10 VOL. 2796 FILE # 158,405 PART 0 REEL # C-11280	1895
CAPE CROKER-LAND	CAPE CROKER AGENCY - APPLICATION OF JOHN ASHCROFT TO PURCHASE LOT 5, CON. 5, EAST OF BURY ROAD IN EASTNOR TOWNSHIP RG 10 VOL. 2796 FILE # 158,406 PART 0 REEL # C-11280	1895
CAPE CROKER-LAND	CAPE CROKER AGENCY - APPLICATION BY DR. R.M. FISHER TO PURCHASE BLOCKS OF LAND WEST OF BURY ROAD IN ST. EDMUNDS TOWNSHIP RG 10 VOL. 2796 FILE # 158,555 PART 0 REEL # C-11280	1895
CAPE CROKER-LAND	CAPE CROKER AGENCY - APPLICATION OF WILLIAM SADLER TO PURCHASE LOT 30, CON. 4, WEST OF BURY ROAD IN LINDSAY TOWNSHIP RG 10 VOL. 2796 FILE # 158,556 PART 0 REEL # C-11280	1895

SUBJECT	FILE NAME	DATES
CAPE CROKER-LAND	CAPE CROKER AGENCY - REQUEST FOR REDUCTION IN THE SALE PRICE OF THE SOUTH HALF OF LOT 7, CON. 9 EAST OF BURY ROAD IN ALBEMARLE TOWNSHIP RG 10 VOL. 2797 FILE # 159,377 PART 0 REEL # C-11280	1894-1909
CAPE CROKER-LAND	CAPE CROKER AGENCY - ARREARS OF PAYMENTS ON LOT 30, CON. D, AMABEL TOWNSHIP RG 10 VOL. 2797 FILE # 159,045 PART 0 REEL # C-11280	1895
CAPE CROKER-LAND	CAPE CROKER AGENCY - ESTATE OF THE LATE JOSEPH CHANNON (COPY OF WILL) RG 10 VOL. 2797 FILE # 159,132 PART 0 REEL # C-9659R	1895
CAPE CROKER-LAND	CAPE CROKER AGENCY - ESTATE OF THE LATE JAMES COCKWILL AND OWNERSHIP OF LOT 27, CON. 20 IN KEPPEL TOWNSHIP RG 10 VOL. 2797 FILE # 159,204 PART 0 REEL # C-9659R	1895
CAPE CROKER-LAND	CAPE CROKER AGENCY - APPLICATION OF JOHN H. BROWN TO PURCHASE LOT 22, CON. 6, EAST OF BURY ROAD IN LINDSAY TOWNSHIP RG 10 VOL. 2797 FILE # 159,529 PART 0 REEL # C-11280	1895
CAPE CROKER-LAND	CAPE CROKER AGENCY - SALE OF MOUNTAIN LAKE, KEPPEL TOWNSHIP TO JOHN HICKS AND HANNAH DRUMMOND (PLAN OF RESERVE SHOWING ROAD ALLOWANCES) RG 10 VOL. 2797 FILE # 159,082 PART 0 REEL # C-11280	1895-1931
CAPE CROKER-LAND	CAPE CROKER AGENCY - CANCELLATION OF SALE OF LOT 19, CON. 7, EAST OF BURY ROAD IN LINDSAY TOWNSHIP RG 10 VOL. 2798 FILE # 160,094 PART 0 REEL # C-11280	1895
CAPE CROKER-LAND	CAPE CROKER AGENCY - APPLICATION OF JAMES HOWEY TO PURCHASE LOT 13, CON. 1, NORTH OF CENTER DIAGONAL, KEPPEL TOWNSHIP RG 10 VOL. 2798 FILE # 160,111 PART 0 REEL # C-11280	1895

SUBJECT	FILE NAME	DATES
CAPE CROKER-LAND	CAPE CROKER AGENCY - CORRESPONDENCE REGARDING THE SALE OF MAIN STATION ISLAND IN LAKE HURON RG 10 VOL. 2798 FILE # 159,853 PART 0 REEL # C-11280	1895-1902
CAPE CROKER-LAND	CAPE CROKER AGENCY - CORRESPONDENCE REGARDING THE SALE OF INDIAN HUNTING GROUNDS (MAP OF THE SAUGEEN INDIAN PENINSULA SHOWING THE TOWNSHIPS OF EASTNOR, LINDSAY AND ST. EDMUND) RG 10 VOL. 2801 FILE # 160,542 PART 0 REEL # C-11280-11281	1895-1906
CAPE CROKER-LAND	CAPE CROKER AGENCY - CANCELLATION OF SALE OF LOT 32, CON. 25 IN KEPPEL TOWNSHIP RG 10 VOL. 2802 FILE # 160,781 PART 0 REEL # C-11281	1895
CAPE CROKER-LAND	CAPE CROKER AGENCY - APPLICATION OF WILLIAM MASSON TO PURCHASE LOT 22, CON. 11 IN KEPPEL TOWNSHIP RG 10 VOL. 2802 FILE # 161,012 PART 0 REEL # C-11281	1895
CAPE CROKER-LAND	CAPE CROKER AGENCY - SALE OF LOT 11, CON. 4, LINDSAY TOWNSHIP TO WILLIAM LOCKER RG 10 VOL. 2802 FILE # 161,002 PART 0 REEL # C-11281	1895-1877
CAPE CROKER-LAND	CAPE CROKER AGENCY - CORRESPONDENCE REGARDING ILLEGAL TIMBER CUTTING AND CANCELLATION OF SALES OF LOT 10, CON. 2, AND LOT 10, CON. 3, EAST OF BURY ROAD IN EASTNOR TOWNSHIP RG 10 VOL. 2802 FILE # 160,680 PART 0 REEL # C-11281	1895-1896
CAPE CROKER-LAND	CAPE CROKER AGENCY - CORRESPONDENCE REGARDING A PATENT TO LOT 11, CON. 3, EAST OF BURY ROAD IN ALBERMARLE TOWNSHIP (ABSTRACTS OF TITLE) RG 10 VOL. 2803 FILE # 161,212 PART 0 REEL # C-11281	1895-1898

SUBJECT	FILE NAME	DATES
CAPE CROKER-LAND	CAPE CROKER AGENCY - CORRESPONDENCE REGARDING A PATENT TO LAND WEST OF BURY ROAD IN ALBERMARLE TOWNSHIP RG 10 VOL. 2804 FILE # 161,563 PART 0 REEL # C-11281	1895
CAPE CROKER-LAND	CAPE CROKER AGENCY - REQUEST OF WILLIAM TUFFNELL FOR A REDUCTION IN THE PRICE OF LOT 8, CON. 1, EAST OF BURY ROAD IN ALBERMARLE TOWNSHIP RG 10 VOL. 2805 FILE # 161,710 PART 0 REEL # C-11281	1895
CAPE CROKER-LAND	CAPE CROKER AGENCY - APPLICATION OF JAMES MCDONNAH TO PURCHASE LOT 28, CON. 10 IN KEPPEL TOWNSHIP RG 10 VOL. 2805 FILE # 161,791 PART 0 REEL # C-11281	1895
CAPE CROKER-LAND	CAPE CROKER AGENCY - APPLICATION OF WILLIAM HACKETT TO PURCHASE LOT 32, CON. 25 IN KEPPEL TOWNSHIP RG 10 VOL. 2805 FILE # 161,792 PART 0 REEL # C-11281	1895
CAPE CROKER-LAND	CAPE CROKER AGENCY - APPLICATION OF THOMAS MORRISH SKINNER TO PURCHASE LOT 32, CON. 25 IN KEPPEL TOWNSHIP RG 10 VOL. 2805 FILE # 161,793 PART 0 REEL # C-11281	1895
CAPE CROKER-LAND	CAPE CROKER AGENCY - CORRESPONDENCE WITH JOHN S. WRIGHT REGARDING A ROAD ALLOWANCE ON LOTS 26 AND 27, CON. 15, ALBERMARLE TOWNSHIP ON COLPOYS BAY RG 10 VOL. 2805 FILE # 161,790 PART 0 REEL # C-11281	1895-1910
CAPE CROKER-LAND	CAPE CROKER AGENCY - APPLICATION OF JOHN PETTIGREW, JR. TO PURCHASE LOT 29, CON. 4, EAST OF BURY ROAD IN LINDSAY TOWNSHIP RG 10 VOL. 2806 FILE # 161,879 PART 0 REEL # C-11281	1895
CAPE CROKER-LAND	CAPE CROKER AGENCY - CANCELLATION OF THE SALE OF LOT 27, CON. 2, WEST OF BURY ROAD IN EASTNOR TOWNSHIP RG 10 VOL. 2806 FILE # 162,203 PART 0 REEL # C-11281	1895

SUBJECT	FILE NAME	DATES
CAPE CROKER-LAND	CAPE CROKER AGENCY - APPLICATION OF JAMES H. TROUT TO PURCHASE LOT 26, CON. 15, EAST OF BURY ROAD IN ALBERMARLE TOWNSHIP RG 10 VOL. 2806 FILE # 162,259 PART 0 REEL # C-11281	1895
CAPE CROKER-LAND	CAPE CROKER AGENCY - APPLICATION OF THOMAS HOGG TO PURCHASE LOT 29, CON. 16 IN KEPPEL TOWNSHIP RG 10 VOL. 2806 FILE # 162,341 PART 0 REEL # C-11281	1895
CAPE CROKER-LAND	CAPE CROKER AGENCY - APPLICATIONS OF ANDREW CLARKE AND ALEXANDER MCDONALD TO PURCHASE LOT 40, CON. 1, WEST OF BURY ROAD IN EASTNOR TOWNSHIP RG 10 VOL. 2806 FILE # 162,345 PART 0 REEL # C-11281	1895
CAPE CROKER-LAND	CAPE CROKER AGENCY - SALE OF LOT 3, CON. 6, EAST OF BURY ROAD IN ALBERMARLE TOWNSHIP TO WILLIAM J. FOSTER RG 10 VOL. 2806 FILE # 162,009 PART 0 REEL # C-11281	1895-1897
CAPE CROKER-LAND	CAPE CROKER AGENCY - REQUESTS OF JONES, MACKENZIE AND LEONARD FOR INFORMATION REGARDING LOT 21, CON. 10, EAST OF BURY ROAD IN ALBEMARLE TOWNSHIP RG 10 VOL. 2807 FILE # 162,498 PART 0 REEL # C-11281	1895
CAPE CROKER-LAND	CAPE CROKER AGENCY - APPLICATION OF F.J. DAVIS TO PURCHASE LOT 20, CON. 5, EAST OF BURY ROAD IN ALBEMARLE TOWNSHIP RG 10 VOL. 2807 FILE # 162,775 PART 0 REEL # C-11281	1895
CAPE CROKER-LAND	CAPE CROKER AGENCY - APPLICATION FROM WILLIAM MCINTOSH TO PURCHASE LOTS 3 AND 4, CON. 5, EAST OF BURY ROAD IN ST. EDMUNDS TOWNSHIP RG 10 VOL. 2807 FILE # 162,851 PART 0 REEL # C-11281	1895

SUBJECT	FILE NAME	DATES
CAPE CROKER-LAND	CAPE CROKER AGENCY - APPLICATION OF PETER AND WILLIAM MCVICAR TO PURCHASE LAND WEST OF BURY ROAD IN ST. EDMUNDS TOWNSHIP RG 10 VOL. 2807 FILE # 162,974 PART 0 REEL # C-11281	1895
CAPE CROKER-LAND	CAPE CROKER AGENCY - APPLICATION OF JOHN SHUTE TO PURCHASE LOT 38, CON. 3, WEST OF BURY ROAD IN EASTNOR TOWNSHIP RG 10 VOL. 2807 FILE # 163,151 PART 0 REEL # C-11281	1895
CAPE CROKER-LAND	CAPE CROKER AGENCY - SALE OF LOTS WEST OF BURY ROAD IN LINDSAY TOWNSHIP TO JOHN ELDREDGE AND THOMAS EWART REID AND COMPANY IN ORDER TO ESTABLISH A DEER PARK RG 10 VOL. 2807 FILE # 162,691 PART 0 REEL # C-11281	1895-1897
CAPE CROKER-LAND	CAPE CROKER AGENCY - APPLICATION OF JOHN MILLER TO PURCHASE LOT 27, CON. 2 WEST OF BURY ROAD IN EASTNOR TOWNSHIP RG 10 VOL. 2808 FILE # 163,201 PART 0 REEL # C-11281	1895
CAPE CROKER-LAND	CAPE CROKER AGENCY - APPLICATION OF JOHN SLACK TO PURCHASE LOT 3, CON. 6, EAST OF BURY ROAD IN EASTNOR TOWNSHIP RG 10 VOL. 2808 FILE # 163,245 PART 0 REEL # C-11281	1895
CAPE CROKER-LAND	CAPE CROKER AGENCY - APPLICATION OF STEPHEN IRWIN TO PURCHASE A A BLOCK OF LAND IN ST. EDMUNDS TOWNSHIP RG 10 VOL. 2808 FILE # 163,322 PART 0 REEL # C-11281	1895
CAPE CROKER-LAND	CAPE CROKER AGENCY - APPLICATION OF ROBERT RUSSELL TO PURCHASE BLOCK NO. 41 COMPOSED OF LOTS WEST OF BURY ROAD IN ST. EDMUNDS TOWNSHIP RG 10 VOL. 2808 FILE # 163,323 PART 0 REEL # C-11281	1895
CAPE CROKER-LAND	CAPE CROKER AGENCY - APPLICATION OF DANIEL MCINTYRE TO PURCHASE LOT 10, CON. 9, EAST OF BURY ROAD IN ST. EDMUNDS TOWNSHIP RG 10 VOL. 2810 FILE # 164,000 PART 0 REEL # C-11282	1895

SUBJECT	FILE NAME	DATES
CAPE CROKER-LAND	CAPE CROKER AGENCY - CANCELLATION OF THE SALE OF LOT 5, CON. 6, EAST OF BURY ROAD IN ALBEMARLE TOWNSHIP RG 10 VOL. 2810 FILE # 164,052 PART 0 REEL # C-11282	1895
CAPE CROKER-LAND	CAPE CROKER AGENCY - CANCELLATION OF THE SALE OF LOTS 21 AND 22, CON. 14, IN KEPPEL TOWNSHIP RG 10 VOL. 2810 FILE # 164,263 PART 0 REEL # C-11282	1895
CAPE CROKER-LAND	CAPE CROKER AGENCY - APPLICATION OF ROBERT MCCUTCHEON TO PURCHASE LOT 29, CON. 1, WEST OF BURY ROAD IN EASTNOR TOWNSHIP RG 10 VOL. 2810 FILE # 164,296 PART 0 REEL # C-11282	1895
CAPE CROKER-LAND	CAPE CROKER AGENCY - CORRESPONDENCE REGARDING THE SALE OF LOT 6, CON. 3, WEST OF BURY ROAD ALMEMARLE TOWNSHIP BY JOHN WHICHER TO JOHN RANDALL AND CHARGES OF ILLEGAL TIMBER CUTTING AGAINST RANDALL RG 10 VOL. 2810 FILE # 164,007 PART 0 REEL # C-11282	1895-1896
CAPE CROKER-LAND	CAPE CROKER AGENCY - APPLICATION OF C.M. BOWMAN FOR THE WATER FRONT OF LOT 1, CON. 8, WEST OF BURY ROAD IN ST. EDMUNDS TOWNSHIP (PLAN) RG 10 VOL. 2811 FILE # 164,367 PART 0 REEL # C-11282	1895
CAPE CROKER-LAND	CAPE CROKER AGENCY - APPLICATION OF ROBERT LAUGHLEAN AND PLUMMER MCILVEEN TO PURCHASE LOT 58, CON. 1, NORTH CENTRE DIAGONAL IN AMABEL TOWNSHIP RG 10 VOL. 2811 FILE # 164,516 PART 0 REEL # C-11282	1895
CAPE CROKER-LAND	CAPE CROKER AGENCY - APPLICATION OF J.E. MURPHY ON BEHALF OF A HUNT CLUB AND W.A. PARKER ON BEHALF OF A GUN CLUB TO PURCHASE CERTAIN LOTS IN ST. EDMUNDS TOWNSHIP RG 10 VOL. 2811 FILE # 164,786 PART 0 REEL # C-11282	1895

SUBJECT	FILE NAME	DATES
CAPE CROKER-LAND	CAPE CROKER AGENCY - APPLICATION FOR A REDUCTION IN THE SELLING PRICE OF LOT 50, CON. 1, AND LOT 43, CON. 1, EAST OF BURY ROAD IN ST. EDMUNDS TOWNSHIP RG 10 VOL. 2813 FILE # 165,451 PART 0 REEL # C-11282	1895
CAPE CROKER-LAND	CAPE CROKER AGENCY - CANCELLATION OF SALE OF LOT 12, CON. 6, EAST OF BURY ROAD IN LINDSAY TOWNSHIP RG 10 VOL. 2814 FILE # 165,461 PART 0 REEL # C-11282	1895
CAPE CROKER-LAND	CAPE CROKER AGENCY - APPLICATION OF JOHN SHUTE TO PURCHASE BLOCK 2 (LOTS 36 AND 37, CON. 4, WEST OF BURY ROAD IN EASTNOR TOWNSHIP) RG 10 VOL. 2814 FILE # 165,698 PART 0 REEL # C-11282	1895
CAPE CROKER-LAND	CAPE CROKER AGENCY - CORRESPONDENCE REGARDING A PATENT TO LOT 20, CON. 6, IN AMABEL TOWNSHIP IN THE NAME OF ROBERT RENWICK RG 10 VOL. 2814 FILE # 165,699 PART 0 REEL # C-11282	1895
CAPE CROKER-LAND	CAPE CROKER AGENCY - APPLICATION FOR A REDUCTION IN THE PRICE OF LOT 27, CON. 1, WEST OF BURY ROAD AND LOT 30, CON. 1, EAST OF BURY ROAD IN EASTNOR TOWNSHIP RG 10 VOL. 2814 FILE # 165,744 PART 0 REEL # C-11282	1895
CAPE CROKER-LAND	CAPE CROKER AGENCY - APPLICATION OF W.H. MCPHERSON TO PURCHASE LOTS 21 AND 22, CON. 2 EAST OF BURY ROAD IN LINDSAY TOWNSHIP RG 10 VOL. 2814 FILE # 165,811 PART 0 REEL # C-11282	1895
CAPE CROKER-LAND	CAPE CROKER AGENCY - APPLICATION FOR A REDUCTION IN THE SELLING PRICE OF LOT 39, CON. 8, EAST OF BURY ROAD IN LINDSAY TOWNSHIP RG 10 VOL. 2814 FILE # 165,978 PART 0 REEL # C-11282	1895

SUBJECT	FILE NAME	DATES
CAPE CROKER-LAND	CAPE CROKER AGENCY - CORRESPONDENCE BEHALF OF CHARLES W.W. DALSON FOR A REDUCTION IN THE PRICE OF LOT 30, CON. 1 EAST OF BURY ROAD IN EASTNOR TOWNSHIP RG 10 VOL. 2814 FILE # 165,980 PART 0 REEL # C-11282	1895
CAPE CROKER-LAND	CAPE CROKER AGENCY - APPLICATION OF SAMUEL GRAHAM TO PURCHASE LOT 6, CON. 5, EAST OF BURY ROAD IN EASTNOR TOWNSHIP RG 10 VOL. 2814 FILE # 165,664 PART 0 REEL # C-11282	1895-1896
CAPE CROKER-LAND	CAPE CROKER AGENCY - LOT 25, CON. 2 WEST OF BURY ROAD IN EASTNOR TOWNSHIP PATENTED TO EDWARD HOOPER AND J.H. MASON RG 10 VOL. 2815 FILE # 166,018 PART 0 REEL # C-11282	1895
CAPE CROKER-LAND	CAPE CROKER AGENCY - APPLICATION OF SYDNEY SPENCER TO PURCHASE LOT 3, CON. 13, EAST OF BURY ROAD IN ST. EDMUNDS TOWNSHIP RG 10 VOL. 2815 FILE # 166,023 PART 0 REEL # C-11282	1895
CAPE CROKER-LAND	CAPE CROKER AGENCY - CANCELLATION OF THE SALE OF LOT 29, CON. 3, EAST OF BURY ROAD IN ALBERMARLE TOWNSHIP RG 10 VOL. 2815 FILE # 166,063 PART 0 REEL # C-11282	1895
CAPE CROKER-LAND	CAPE CROKER AGENCY - APPLICATION OF JOHN ASHCROFT TO PURCHASE LOT 34, CON. 2, WEST OF BURY ROAD IN EASTNOR TOWNSHIP RG 10 VOL. 2815 FILE # 166,087 PART 0 REEL # C-11282	1895
CAPE CROKER-LAND	CAPE CROKER AGENCY - SALE OF LOT 40, CON. 4 EAST OF BURY ROAD, EASTNOR TOWNSHIP RG 10 VOL. 2815 FILE # 166,089 PART 0 REEL # C-11282	1895
CAPE CROKER-LAND	CAPE CROKER AGENCY - SALE OF LOTS 8, 9 AND 10, CON. 3, WEST OF BURY ROAD IN ST. EDMUNDS TOWNSHIP RG 10 VOL. 2815 FILE # 166,090 PART 0 REEL # C-11282	1895

SUBJECT	FILE NAME	DATES
CAPE CROKER-LAND	CAPE CROKER AGENCY - CORRESPONDENCE REGARDING A REDUCTION IN THE SALE PRICE OF LOTS 34, 35 AND 37, CON. 2, EAST OF BURY ROAD IN EASTNOR TOWNSHIP RG 10 VOL. 2815 FILE # 166,172 PART 0 REEL # C-11282	1895
CAPE CROKER-LAND	CAPE CROKER AGENCY - REQUEST FOR INFORMATION REGARDING LOT 11, CON. 2, WEST OF BURY ROAD IN EASTNOR TOWNSHIP RG 10 VOL. 2815 FILE # 166,232 PART 0 REEL # C-11282	1895
CAPE CROKER-LAND	CAPE CROKER AGENCY - APPLICATION TO PURCHASE OR LEASE GILLIES LAKE IN LINDSAY TOWNSHIP (MAP OF SAUGEEN INDIAN PENINSULA) RG 10 VOL. 2815 FILE # 166,022 PART 0 REEL # C-11282	1895-1935
CAPE CROKER-LAND	CAPE CROKER AGENCY - APPLICATION OF DANIEL MCINTYRE TO PURCHASE LAKE EMMET, LYING IN CONCESSIONS 6 AND 7, EAST OF BURY ROAD IN ST. EDMUNDS TOWNSHIP RG 10 VOL. 2815 FILE # 166,017 PART 0 REEL # C-11282	1895-1946
CAPE CROKER-LAND	CAPE CROKER AGENCY - CANCELLATION OF SALE OF LOT 27, CON. 4, WEST OF BURY ROAD, LINDSAY TOWNSHIP TO RICHARD GAWLEY RG 10 VOL. 2817 FILE # 166,913 PART 0 REEL # C-11282	1895
CAPE CROKER-LAND	CAPE CROKER AGENCY - APPLICATION OF WILLIAM GAWLEY TO PURCHASE LOT 30, CON. 4 AND LOT 30, CON. 6, WEST OF BURY ROAD IN LINDSAY TOWNSHIP RG 10 VOL. 2817 FILE # 166,915 PART 0 REEL # C-11282	1895
CAPE CROKER-LAND	CAPE CROKER AGENCY - APPLICATION OF JOHN W. HUFF TO PURCHASE LOT 26, CON. "D" IN AMABEL TOWNSHIP RG 10 VOL. 2817 FILE # 166,916 PART 0 REEL # C-11282	1895

SUBJECT	FILE NAME	DATES
CAPE CROKER-LAND	CAPE CROKER AGENCY - APPLICATION OF JAMES MCKNIGHT TO PURCHASE LOT 8, CON. 2, WEST OF BURY ROAD IN EASTNOR TOWNSHIP RG 10 VOL. 2817 FILE # 166,912 PART 0 REEL # C-11282	1895-1896
CAPE CROKER-LAND	CAPE CROKER AGENCY - APPLICATION FOR REDUCTION IN THE PRICE OF LOT 27, CON. 10 AND LOT 25, CON. 9 IN KEPPEL TOWNSHIP RG 10 VOL. 2817 FILE # 166,976 PART 0 REEL # C-11282	1895-1917
CAPE CROKER-LAND	CAPE CROKER AGENCY - APPLICATION OF JOHN ASHCROFT TO PURCHASE LOT 29, CON. 3, EAST OF BURY ROAD IN ALBEMARLE TOWNSHIP RG 10 VOL. 2817 FILE # 166,914 PART 0 REEL # C-11282	1895-1924
CAPE CROKER-LAND	CAPE CROKER AGENCY - APPLICATION OF PHILIP FORBES AND MRS. MARY ANN WEATHERHEAD TO PURCHASE LOT 14, CON. 6, EAST OF BURY ROAD IN LINDSAY TOWNSHIP RG 10 VOL. 2819 FILE # 167,433 PART 0 REEL # C-11283	1895
CAPE CROKER-LAND	CAPE CROKER AGENCY - APPLICATION OF CHARLES E. WHICKER TO PURCHASE LOT 5, CON. 6, EAST OF BURY ROAD IN ALBEMARLE TOWNSHIP RG 10 VOL. 2819 FILE # 167,434 PART 0 REEL # C-11283	1895
CAPE CROKER-LAND	CAPE CROKER AGENCY - APPLICATION OF JOHN HOLMES TO PURCHASE LOT 27, CON. 4, WEST OF BURY ROAD IN LINDSAY TOWNSHIP RG 10 VOL. 2819 FILE # 167,459 PART 0 REEL # C-11283	1895
CAPE CROKER-LAND	CAPE CROKER AGENCY - APPLICATION OF WILLIAM OSBORN PATTERSON TO PURCHASE LOT 12, CON. 6, EAST OF BURY ROAD IN LINDSAY TOWNSHIP RG 10 VOL. 2819 FILE # 167,460 PART 0 REEL # C-11283	1895

SUBJECT	FILE NAME	DATES
CAPE CROKER-LAND	CAPE CROKER AGENCY - REQUEST OF JAMES WARREN FOR COPIES OF FIELD NOTES OF THE ROAD ALLOWANCE BETWEEN THE 2ND AND 3RD CONCESSION FROM LOTS 16 TO 30, WEST OF BURY ROAD IN ALBEMARLE TOWNSHIP RG 10 VOL. 2819 FILE # 167,463 PART 0 REEL # C-11283	1895
CAPE CROKER-LAND	CAPE CROKER AGENCY - APPLICATION OF PHILIP FORBES TO PURCHASE LOT 47, CON. 11, EAST OF BURY ROAD IN LINDSAY TOWNSHIP RG 10 VOL. 2819 FILE # 167,461 PART 0 REEL # C-11283	1895-1896
CAPE CROKER-LAND	CAPE CROKER AGENCY - APPLICATION OF THOMAS GANT TO PURCHASE LOT 30, CON. 10, EAST OF BURY ROAD IN ALBEMARLE TOWNSHIP RG 10 VOL. 2819 FILE # 167,682 PART 0 REEL # C-11283	1895-1896
CAPE CROKER-LAND	CAPE CROKER AGENCY - APPLICATION OF JAMES CRANE FOR A REDUCTION IN THE PRICE OF THE SOUTH 1/2 OF LOT 8, CON. 9, EAST OF BURY ROAD IN ALBEMARLE TOWNSHIP RG 10 VOL. 2819 FILE # 167,751 PART 0 REEL # C-11283	1895-1896
CAPE CROKER-LAND	CAPE CROKER AGENCY - APPLICATION OF JOHN GAWLEY AND ERNEST B. CALBY TO PURCHASE LOTS WEST OF BURY ROAD IN LINDSAY TOWNSHIP RG 10 VOL. 2819 FILE # 167,296 PART 0 REEL # C-11282	1895-1899
CAPE CROKER-LAND	CAPE CROKER AGENCY - SALE OF EAST 1/2 OF LOT 9, CON. 4 IN KEPPEL TOWNSHIP TO JOHN CASHORE RG 10 VOL. 2820 FILE # 167,765 PART 0 REEL # C-11283	1895-1896
CAPE CROKER-LAND	CAPE CROKER AGENCY - MEMORANDUM REGARDING IMPROVEMENTS ON PARK LOT 20, SOUTHAMPTON TOWNPLOT RG 10 VOL. 2821 FILE # 168,063 PART 0 REEL # C-11283	1895

SUBJECT	FILE NAME	DATES
CAPE CROKER-LAND	CAPE CROKER AGENCY - CORRESPONDENCE REGARDING THE SALE OR LEASE OF 3000 ACRES OF ROCKY LAND SURROUNDING CAMERON (KENT) LAKE AND CYPRESS LAKE IN ST. EDMUNDS TOWNSHIP RG 10 VOL. 2824 FILE # 168,232 PART 0 REEL # C-11283	1895-1931
CAPE CROKER-LAND	CAPE CROKER AGENCY - APPLICATION OF DAVID RUTHERFORD TO PURCHASE LOTS 7, 8, 9 AND 10, CON. 7, WEST OF BURY ROAD IN LINDSAY TOWNSHIP RG 10 VOL. 2825 FILE # 168,295 PART 0 REEL # C-11283	1895
CAPE CROKER-LAND	CAPE CROKER AGENCY - APPLICATION OF EDMOND A. BILBECK TO PURCHASE LOT 50, CON. 2, SOUTH OF THE CENTER DIAGONAL IN AMABEL TOWNSHIP RG 10 VOL. 2825 FILE # 168,296 PART 0 REEL # C-11283	1895
CAPE CROKER-LAND	CAPE CROKER AGENCY - APPLICATION OF JOHN GIBSON TO PURCHASE NUMEROUS LOTS COMPRISING BLOCK NO. 1 IN LINDSAY TOWNSHIP RG 10 VOL. 2825 FILE # 168,297 PART 0 REEL # C-11283	1895
CAPE CROKER-LAND	CAPE CROKER AGENCY - APPLICATION OF JOHN SMITH FOR A REDUCTION IN THE PRICE OF LOT 6, CON. 1, EAST OF BURY ROAD IN LINDSAY TOWNSHIP RG 10 VOL. 2825 FILE # 168,430 PART 0 REEL # C-11283	1895
CAPE CROKER-LAND	CAPE CROKER AGENCY - APPLICATION OF MESSERS FRANCIS HINDELL LAIRD AND THOMAS EDWARD LAIRD TO PURCHASE LOTS 24 AND 25, CON. 3 AND LOTS 24 AND 25, CON. 4, WEST OF BURY ROAD IN LINDSAY TOWNSHIP RG 10 VOL. 2825 FILE # 168,585 PART 0 REEL # C-11284	1895-1896
CAPE CROKER-LAND	CAPE CROKER AGENCY - APPLICATION OF JAMES RAINEY TO PURCHASE LOT 43, CON. "C" IN AMABEL TOWNSHIP RG 10 VOL. 2826 FILE # 168,864 PART 0 REEL # C-11284	1895-1896

SUBJECT	FILE NAME	DATES
CAPE CROKER-LAND	CAPE CROKER AGENCY - APPLICATION OF JOHN IRWIN FOR AN EXTENSION TO PAY ARREARS ON LOT 28, CON. 14, EAST OF BURY ROAD IN ALBEMARLE TOWNSHIP RG 10 VOL. 2826 FILE # 168,865 PART 0 REEL # C-11284	1895-1897
CAPE CROKER-LAND	CAPE CROKER AGENCY - SALE OF LAKE CHARLES IN KEPPEL TOWNSHIP TO JOSEPH DAVIDSON, SALE OF LOTS SURROUNDING THE LAKE, RIGHT OF WAY DISPUTES (ORIGINAL GRANT TO JOSEPH DAVIDSON, PLANS) RG 10 VOL. 2827 FILE # 169,064 PART 1 REEL # C-11284	1895-1900
CAPE CROKER-LAND	CAPE CROKER AGENCY - APPLICATION OF NEIGHBOURING FARMER FOR A REDUCTION IN THE PRICE OF LOT 40, CON. 1, EAST OF BURY ROAD IN ST. EDMUNDS TOWNSHIP REGISTERED TO HENRY SPENCER RG 10 VOL. 2829 FILE # 169,300 PART 0 REEL # C-11284	1895-1896
CAPE CROKER-LAND	CAPE CROKER AGENCY - APPLICATION OF JAMES H. HATT TO PURCHASE LOTS 24 AND 25, CON. 7, WEST OF BURY ROAD IN LINDSAY TOWNSHIP RG 10 VOL. 2833 FILE # 170,167 PART 0 REEL # C-11284	1896
CAPE CROKER-LAND	CAPE CROKER AGENCY - APPLICATION OF J.T. FORBES TO PURCHASE LOT 6, CON. 11, EAST OF BURY ROAD IN ALBEMARLE TOWNSHIP RG 10 VOL. 2833 FILE # 170,229 PART 0 REEL # C-11284	1896
CAPE CROKER-LAND	CAPE CROKER AGENCY - APPLICATION OF GEORGE KERR FOR AN EXTENSION OF TIME TO PAY ARREARS ON LOT 3, CON. 18 IN KEPPEL TOWNSHIP RG 10 VOL. 2833 FILE # 170,126 PART 0 REEL # C-11284	1896-1899
CAPE CROKER-LAND	CAPE CROKER AGENCY - APPLICATION OF JOSEPH IRVIN TO PURCHASE LOT 4, CON. 6 EAST OF BURY ROAD IN EASTNOR TOWNSHIP RG 10 VOL. 2835 FILE # 170,802 PART 0 REEL # C-11284	1896

SUBJECT	FILE NAME	DATES
CAPE CROKER-LAND	CAPE CROKER AGENCY - APPLICATION OF JOHN W. BRADY FOR A REDUCTION IN THE PRICE OF LOTS 169, 171, 173 AND 175, COCKS STREET IN THE TOWNPLOT OF BROOKE, TONWSHIP OF SARAWAK RG 10 VOL. 2836 FILE # 171,011 PART 0 REEL # C-11284	1896
CAPE CROKER-LAND	CAPE CROKER AGENCY - APPLICATION OF THOMAS C. TYNDALL TO PURCHASE LOT 3, CON. 7, EAST OF BURY ROAD IN ST. EDMUNDS TOWNSHIP RG 10 VOL. 2836 FILE # 171,143 PART 0 REEL # C-11284	1896
CAPE CROKER-LAND	CAPE CROKER AGENCY - CORRESPONDENCE REGARDING LOT 26, CON. 3, WEST OF BURY ROAD IN ALBEMARLE TOWNSHIP WHICH IS ENTERED IN THE NAME OF GEORGE E. SMITH RG 10 VOL. 2836 FILE # 171,010 PART 0 REEL # C-11284	1896-1897
CAPE CROKER-LAND	CAPE CROKER AGENCY - APPLICATION OF WILLIAM CAUDLE TO PURCHASE LOT 2, CON. 6, EAST OF BURY ROAD IN ALBEMARLE TOWNSHIP RG 10 VOL. 2837 FILE # 171,543 PART 0 REEL # C-11284	1896
CAPE CROKER-LAND	CAPE CROKER AGENCY - APPLICATION OF MESSERS J. JACKSON & SON TO PURCHASE LOT 44, CON. 2, SOUTH OF THE CENTRE DIAGONAL, IN AMABEL TOWNSHIP RG 10 VOL. 2837 FILE # 171,544 PART 0 REEL # C-11284	1896
CAPE CROKER-LAND	CAPE CROKER AGENCY - REQUEST FOR INFORMATION REGARDING LOT 29, CON. 9, IN KEPPEL TOWNSHIP RG 10 VOL. 2837 FILE # 171,592 PART 0 REEL # C-11284	1896
CAPE CROKER-LAND	CAPE CROKER AGENCY - APPLICATION OF RICHARD TACKABERRY AND GEORGE WYONCH TO PURCHASE LOTS 21, CON. 2 AND 21, CON. 3, EAST OF BURY ROAD IN LINDSAY TOWNSHIP RG 10 VOL. 2837 FILE # 171,627 PART 0 REEL # C-11284	1896-1897

SUBJECT	FILE NAME	DATES
CAPE CROKER-LAND	CAPE CROKER AGENCY - APPLICATION OF DONALD MCLEAN FOR A REDUCTION IN THE PRICE OF LOT 5, CON. 1, EAST OF BURY ROAD IN LINDSAY TOWNSHIP RG 10 VOL. 2838 FILE # 171,887 PART 0 REEL # C-11284	1896
CAPE CROKER-LAND	CAPE CROKER AGENCY - CANCELLATION OF THE SALE OF LOT 9, CON. 14, EAST OF BURY ROAD IN EASTNOR TOWNSHIP RG 10 VOL. 2838 FILE # 172,040 PART 0 REEL # C-11284	1896
CAPE CROKER-LAND	CAPE CROKER AGENCY - APPLICATION OF GEORGE KING AND GEORGE JAMES TO PURCHASE LOT 40, CON. 6 EAST OF BURY ROAD IN EASTNOR TOWNSHIP RG 10 VOL. 2838 FILE # 172,039 PART 0 REEL # C-11284	1896-1898
CAPE CROKER-LAND	CAPE CROKER AGENCY - CANCELLATION OF THE SALE OF LOT 35, CON. 1, EAST OF BURY ROAD IN EASTNOR TOWNSHIP AND DECISION TO OFFER FOR SALE TO JOHN MCKINNON RG 10 VOL. 2839 FILE # 172,217 PART 0 REEL # C-11285	1896
CAPE CROKER-LAND	CAPE CROKER AGENCY - CORRESPONDENCE REGARDING A REDUCTION IN THE PRICES OF CERTAIN LOTS IN THE SAUGEEN PENINSULA AND THE TOWNSHIPS OF EASTNOR, LINDSAY, KEPPEL AND ST. EDMUNDS (LAND RETURNS) RG 10 VOL. 2840 FILE # 172,271 PART 1 REEL # C-11285	1896-1899
CAPE CROKER-LAND	CAPE CROKER AGENCY - CORRESPONDENCE REGARDING LAND SALES AND REDUCTION IN PRICE OF CERTAIN LOTS IN THE SAUGEEN PENINSULA RG 10 VOL. 2840 FILE # 172,271-2 PART 1 REEL # C-11285	1899-1929
CAPE CROKER-LAND	CAPE CROKER AGENCY - REQUEST FOR INFORMATION REGARDING UNIMPROVED LANDS IN THE BRUCE PENINSULA RG 10 VOL. 2840 FILE # 172,271-2 PART 2 REEL # C-11285	1930-1937

SUBJECT	FILE NAME	DATES
CAPE CROKER-LAND	CAPE CROKER AGENCY - APPLICATION OF ALBERT E. VARY TO PURCHASE A BLOCK OF LAND, WEST OF BURY ROAD IN ST. EDMUNDS TOWNSHIP RG 10 VOL. 2841 FILE # 172,327 PART 0 REEL # C-11285	1896
CAPE CROKER-LAND	CAPE CROKER AGENCY - APPLICATION OF JOHN W.S. RUTHERFORD TO PURCHASE LOT 13, CON. 4, WEST OF BURY ROAD IN EASTNOR TOWNSHIP RG 10 VOL. 2841 FILE # 172,358 PART 0 REEL # C-11285	1896
CAPE CROKER-LAND	CAPE CROKER AGENCY - APPLICATION OF MRS. SUSAN ARMSTRONG FOR A REDUCTION IN THE PRICE OF LOT 22, CON. 2 WEST OF BURY ROAD IN ALBEMARLE TOWNSHIP, CORRESPONDENCE REGARDING HER CLAIM TO THE LOT AND ESTATE OF THE LATE THOMAS MOSS WEST (COPY OF WILL) RG 10 VOL. 2841 FILE # 172,356 PART 0 REEL # C-9661R	1896-1916
CAPE CROKER-LAND	CAPE CROKER AGENCY - APPLICATION OF ALEXANDER MCKENZIE FOR A REDUCTION IN THE PRICE OF LOT 6, CON. 3, EAST OF BURY ROAD IN LINDSAY TOWNSHIP RG 10 VOL. 2842 FILE # 172,566 PART 0 REEL # C-11285	1896
CAPE CROKER-LAND	CAPE CROKER AGENCY - APPLICATION OF STILL ARNOLD TO PURCHASE LOT 52, CON. 1, NORTH OF CENTER DIAGONAL, AMABEL TOWNSHIP RG 10 VOL. 2842 FILE # 172,658 PART 0 REEL # C-11285	1896-1898
CAPE CROKER-LAND	CAPE CROKER AGENCY - APPLICATION OF JOHN MCKENZIE TO PURCHASE A WATER LOT PARTLY IN FRONT OF AND PARTLY OPPOSITE THE SIDE ROAD BETWEEN LOTS 34 AND 35, CON. 3, SARAWAK TOWNSHIP RG 10 VOL. 2844 FILE # 173,207 PART 0 REEL # C-11285	1896
CAPE CROKER-LAND	CAPE CROKER AGENCY - SALE OF GLEASONS LAKE IN KEPPEL TOWNSHIP TO NEIL MCCOAG. THIS SALE WAS LATER CANCELLED AND MONEY RETURNED RG 10 VOL. 2844 FILE # 173,266 PART 0 REEL # C-11285	1896-1897

SUBJECT	FILE NAME	DATES
CAPE CROKER-LAND	CAPE CROKER AGENCY - APPLICATION OF WILLIAM JOHN HOLMES TO PURCHASE LOT 26, CON. 6, WEST OF BURY ROAD IN LINDSAY TOWNSHIP RG 10 VOL. 2845 FILE # 173,668 PART 0 REEL # C-11285	1896
CAPE CROKER-LAND	CAPE CROKER AGENCY - REQUESTS FOR INFORMATION REGARDING THE OWNERSHIP OF CERTAIN LOTS WEST OF BURY ROAD IN ALBEMARLE TOWNSHIP RG 10 VOL. 2845 FILE # 173,518 PART 0 REEL # C-11285	1896-1910
CAPE CROKER-LAND	CAPE CROKER AGENCY - APPLICATION OF ALONZO H. BRYAN TO PURCHASE LOT 35, CON. 10, EAST OF BURY ROAD IN LINDSAY TOWNSHIP RG 10 VOL. 2846 FILE # 174,131 PART 0 REEL # C-11285	1896
CAPE CROKER-LAND	CAPE CROKER AGENCY - APPLICATION OF GEORGE BULL TO PURCHASE LOT 4, CON. 7, EAST OF BURY ROAD IN ST. EDMUNDS TOWNSHIP RG 10 VOL. 2846 FILE # 174,133 PART 0 REEL # C-11285	1896
CAPE CROKER-LAND	CAPE CROKER AGENCY - APPLICATION OF DUNCAN STEWART TO PURCHASE LOTS 65 TO 82 ON WHITE CLOUD ISLAND RG 10 VOL. 2846 FILE # 174,308 PART 0 REEL # C-11285	1896
CAPE CROKER-LAND	CAPE CROKER AGENCY - APPLICATION OF S. INGERSOLL TO PURCHASE LOTS 13 AND 14, EAST OF GOULD STREET IN THE TOWNPLOT OF WIARTON RG 10 VOL. 2846 FILE # 174,334 PART 0 REEL # C-11285	1896
CAPE CROKER-LAND	CAPE CROKER AGENCY - APPLICATION TO PURCHASE CERTAIN LOTS IN BROOKE TOWNSHIP RG 10 VOL. 2847 FILE # 174,570 PART 0 REEL # C-11285	1896-1903
CAPE CROKER-LAND	CAPE CROKER AGENCY - APPLICATION OF PHILIP FORBES TO PURCHASE LOT 7, CON. 11 EAST OF BURY ROAD IN ST. EDMUNDS TOWNSHIP REJECTED RG 10 VOL. 2848 FILE # 175,373 PART 0 REEL # C-11286	1896

SUBJECT	FILE NAME	DATES
CAPE CROKER-LAND	CAPE CROKER AGENCY - REQUEST FOR INFORMATION REGARDING THE SALE OF LOT 16, CON. 14, EAST OF BURY ROAD IN ALBEMARLE TOWNSHIP RG 10 VOL. 2849 FILE # 175,639 PART 0 REEL # C-11286	1896
CAPE CROKER-LAND	CAPE CROKER AGENCY - APPLICATIONS OF ROBERT MAGUIRE AND GEORGE JOHNSTON TO PURCHASE LOTS 12 AND 13, CON. 3, WEST OF BURY ROAD IN EASTNOR TOWNSHIP RG 10 VOL. 2849 FILE # 175,713 PART 0 REEL # C-11286	1896
CAPE CROKER-LAND	CAPE CROKER AGENCY - APPLICATION OF JOHN A. BANNISTER TO PURCHASE LOT 13, CON. 3, WEST OF BURY ROAD IN EASTNOR TOWNSHIP RG 10 VOL. 2849 FILE # 175,714 PART 0 REEL # C-11286	1896
CAPE CROKER-LAND	CAPE CROKER AGENCY - APPLICATION OF JAMES SHUTE FOR A REDUCTION IN THE PRICE OF LOT 4, CON. 2, EAST OF BURY ROAD IN LINDSAY TOWNSHIP RG 10 VOL. 2849 FILE # 175,920 PART 0 REEL # C-11286	1896-1897
CAPE CROKER-LAND	CAPE CROKER AGENCY - CORRESPONDENCE REGARDING LOT 2, CON. 1, WEST OF BURY ROAD IN EASTNOR TOWNSHIP RG 10 VOL. 2874 FILE # 176,415 PART 0 REEL # C-11290	1896
CAPE CROKER-LAND	CAPE CROKER AGENCY - CORRESPONDENCE REGARDING SETTLER'S LICENCES AND TIMBER LICENCES TO LOT 3, CON. 3, LOT 11, CON. 10, IN ALBEMARLE TOWNSHIP AND LOT 2, CON. 7, ALL EAST OF BURY ROAD RG 10 VOL. 2874 FILE # 176,414 PART 0 REEL # C-11290	1896-1897
CAPE CROKER-LAND	CAPE CROKER AGENCY - APPLICATION OF JOHN TACKABERRY TO PURCHASE LOT 5, CON. 7 EAST OF BURY ROAD IN ST. EDMUNDS TOWNSHIP RG 10 VOL. 2877 FILE # 177,212 PART 0 REEL # C-11291	1896

SUBJECT	FILE NAME	DATES
CAPE CROKER-LAND	CAPE CROKER AGENCY - APPLICATION OF EDWARD HODGINS TO PURCHASE LOT 4, CON. 10, EAST OF BURY ROAD IN ALBEMARLE TOWNSHIP RG 10 VOL. 2878 FILE # 177,736 PART 0 REEL # C-11291	1896
CAPE CROKER-LAND	CAPE CROKER AGENCY - CORRESPONDENCE REGARDING THE SURVEY AND SALE OF INDIAN LANDS IN BRUCE COUNTY RG 10 VOL. 2880 FILE # 178,732 PART 0 REEL # C-11291	1896
CAPE CROKER-LAND	CAPE CROKER AGENCY - CORRESPONDENCE REGARDING THE ESTATE OF THE LATE THOMAS CAVERS AND SALE OF LOT 30, CON. 10 IN KEPPEL TOWNSHIP. IN ADDITION CORRESPONDENCE REGARDING LOT 25, CON. 11, KEPPEL TOWNSHIP RG 10 VOL. 2880 FILE # 178,828 PART 0 REEL # C-9661R	1896-1902
CAPE CROKER-LAND	CAPE CROKER AGENCY - APPLICATION OF JOHN MCKECHNIE TO PURCHASE LOTS 40, 41, 42, AND 43, CON. 6, EAST OF BURY ROAD IN EASTNOR TOWNSHIP RG 10 VOL. 2882 FILE # 179,273 PART 0 REEL # C-11291	1896
CAPE CROKER-LAND	CAPE CROKER AGENCY - APPLICATION OF JOHN SHUTE TO PURCHASE A PART OF THE BROKEN FRONT ALONG STOKES BAY, LYING WEST OF LOTS 38 AND 39, CON. 3 WEST OF BURY ROAD IN EASTNOR TOWNSHIP RG 10 VOL. 2882 FILE # 179,274 PART 0 REEL # C-11291	1896
CAPE CROKER-LAND	CAPE CROKER AGENCY - APPLICATION OF THOMAS VOGAN FOR A REDUCTION IN THE PRICE OF LOT 14, WEST OF GOULD AND NORTH OF DIVISION STREETS IN THE TOWNPLOT OF WIARTON RG 10 VOL. 2882 FILE # 179,323 PART 0 REEL # C-11291	1896
CAPE CROKER-LAND	CAPE CROKER AGENCY - APPLICATION OF HUGH DAEL FOR A REDUCTION IN THE PRICE OF LOT 32, CON. 4 EAST OF BURY ROAD IN EASTNOR TOWNSHIP RG 10 VOL. 2882 FILE # 179,324 PART 0 REEL # C-11291	1896

SUBJECT	FILE NAME	DATES
CAPE CROKER-LAND	CAPE CROKER AGENCY - APPLICATION OF CHARLES H. MOORE OF OWEN SOUND TO PURCHASE CERTAIN LOTS IN KEPPEL TOWNSHIP RG 10 VOL. 2882 FILE # 179,294 PART 1 REEL # C-11291	1896
CAPE CROKER-LAND	CAPE CROKER AGENCY - APPLICATION OF ROBERT BURTON CURRIE FOR A PATENT TO LOT 23, CON. 3, IN KEPPEL TOWNSHIP RG 10 VOL. 2882 FILE # 179,294 PART 2 REEL # C-11291	1915-1934
CAPE CROKER-LAND	CAPE CROKER AGENCY - APPLICATION OF JOHN HENDERSON TO PURCHASE LOT 24, CON. 25 IN AMABEL TOWNSHIP RG 10 VOL. 2884 FILE # 180,176 PART 0 REEL # C-11291	1896
CAPE CROKER-LAND	CAPE CROKER AGENCY - ARREARS IN PAYMENTS ON LOT 33, CON. 7, EAST OF BURY ROAD IN LINDSAY TOWNSHIP HELD BY WILLIAM KERR RG 10 VOL. 2884 FILE # 180,070 PART 0 REEL # C-11291	1896-1897
CAPE CROKER-LAND	CAPE CROKER AGENCY - APPLICATION OF JOSEPH BELLMORE TO PURCHASE LOT 14 CON. 6, WEST OF BURY ROAD IN LINDSAY TOWNSHIP RG 10 VOL. 2887 FILE # 181,053 PART 0 REEL # C-11292	1896
CAPE CROKER-LAND	CAPE CROKER AGENCY - APPLICATION OF WILLIAM RENSHAW AND ALEXANDER H. DAVIDSON TO PURCHASE LOT 14, CON. 4, EAST OF BURY ROAD IN LINDSAY TOWNSHIP RG 10 VOL. 2887 FILE # 181,054 PART 0 REEL # C-11292	1896-1897
CAPE CROKER-LAND	CAPE CROKER AGENCY - CORRESPONDENCE REGARDING THE SALE OF PARK LOTS 43, 44 AND 45, TOWNPLOT OF BROOKE TO MRS. ROBERT WITHROW RG 10 VOL. 2887 FILE # 181,271 PART 0 REEL # C-11292	1896-1897
CAPE CROKER-LAND	CAPE CROKER AGENCY - APPLICATION OF JANE MALLARD FOR A REDUCTION IN THE PRICE OF LOT 16, CON. 24, KEPPEL TOWNSHIP RG 10 VOL. 2887 FILE # 181,358 PART 0 REEL # C-11292	1896-1897

SUBJECT	FILE NAME	DATES
CAPE CROKER-LAND	CAPE CROKER AGENCY - APPLICATION OF WILLIAM A. FORBES TO PURCHASE LOT 8, CON. 11, EAST OF BURY ROAD IN ALBEMARLE TOWNSHIP RG 10 VOL. 2895 FILE # 181,760 PART 0 REEL # C-11293	1897
CAPE CROKER-LAND	CAPE CROKER AGENCY - APPLICATION OF WILLIAM JAMES SHOULDICE TO PURCHASE LOT 14, CON. 14, KEPPEL TOWNSHIP RG 10 VOL. 2896 FILE # 182,047 PART 0 REEL # C-11293	1897
CAPE CROKER-LAND	CAPE CROKER AGENCY - CORRESPONDENCE REGARDING A REDUCTION IN THE PRICE OF LOT 46, CON. 2, EAST OF BURY ROAD IN ST. EDMUNDS TOWNSHIP RG 10 VOL. 2896 FILE # 182,533 PART 0 REEL # C-11293	1897
CAPE CROKER-LAND	CAPE CROKER AGENCY - REQUEST OF JONES, MACKENZIE AND LEONARD, BARRISTERS FOR INFORMATION REGARDING LOT 20, CON. 25 IN KEPPEL TOWNSHIP RG 10 VOL. 2898 FILE # 183,654 PART 0 REEL # C-11294	1897
CAPE CROKER-LAND	CAPE CROKER AGENCY - CANCELLATION OF THE SALE OF LOT 25, CON. 14 IN KEPPEL TOWNSHIP RG 10 VOL. 2898 FILE # 183,783 PART 0 REEL # C-11294	1897
CAPE CROKER-LAND	CAPE CROKER AGENCY - APPLICATION OF JOHN C. HOPKINS TO PURCHASE LOT 41, CON. 4, WEST OF BURY ROAD IN ST. EDMUNDS TOWNSHIP RG 10 VOL. 2898 FILE # 183,784 PART 0 REEL # C-11294	1897
CAPE CROKER-LAND	CAPE CROKER AGENCY - CORRESPONDENCE REGARDING THE SALE OF LOT 24, CON. 13 TO MRS. JANE BURGIN AND APPLICATION OF MRS. ISABELLA DEWAR TO PURCHASE LOT 25, CON. 14, BOTH IN KEPPEL TOWNSHIP RG 10 VOL. 2898 FILE # 183,171 PART 0 REEL # C-11294	1897-1902

SUBJECT	FILE NAME	DATES
CAPE CROKER-LAND	CAPE CROKER AGENCY - SALE OF CERTAIN PARK LOTS IN BROOKE TOWNSHIP TO MRS. ELLEN MOULTON AND LUCINDA MERVYN RG 10 VOL. 2903 FILE # 185,197 PART 0 REEL # C-11295	1897-1903
CAPE CROKER-LAND	CAPE CROKER AGENCY - REQUEST OF JOHN WILKINSON TO HAVE HIS LOT CHANGED FROM LOT 17, WEST OF BURFORD STREET TO LOT 17, EAST OF GOULD STREET IN WIARTON RG 10 VOL. 2916 FILE # 185,754 PART 0 REEL # C-11298	1897-1899
CAPE CROKER-LAND	CAPE CROKER AGENCY - CORRESPONDENCE REGARDING THE SEIZURE IN ERROR OF TIMBER CUT ILLEGALLY FROM LOT 28, CON. 2, KEPPEL TOWNSHIP RG 10 VOL. 2919 FILE # 187,305 PART 0 REEL # C-11298	1897
CAPE CROKER-LAND	CAPE CROKER AGENCY - SALE OF LOT 28, CON. 17, KEPPEL TOWNSHIP RG 10 VOL. 2920 FILE # 188,118 PART 0 REEL # C-11298	1897-1899
CAPE CROKER-LAND	CAPE CROKER AGENCY - APPLICATION OF MRS. JOHN MATHESON TO PURCHASE LOT 9, HEAD STREET, TOWNPLOT OF BURY RG 10 VOL. 2921 FILE # 189,117 PART 0 REEL # C-11298	1897
CAPE CROKER-LAND	CAPE CROKER AGENCY -APPLICATION OF WILLIAM LEMCKE TO PURCHASE LOT 11, CON. 8, EAST OF BURY ROAD IN EASTNOR TOWNSHIP RG 10 VOL. 2921 FILE # 189,120 PART 0 REEL # C-11298	1897
CAPE CROKER-LAND	CAPE CROKER AGENCY - APPLICATION OF R.J. DOYLE FOR A PATENT TO LOT 15, CON. 3, SARAWAK TOWNSHIP RG 10 VOL. 2923 FILE # 189,432 PART 0 REEL # C-11299	1897
CAPE CROKER-LAND	CAPE CROKER AGENCY - APPLICATION OF CHARLES STOOL TO PURCHASE LOT 31, CON. 3, WEST OF BURY ROAD EASTNOR TOWNSHIP RG 10 VOL. 2925 FILE # 190,208 PART 0 REEL # C-11299	1897

SUBJECT	FILE NAME	DATES
CAPE CROKER-LAND	CAPE CROKER AGENCY - INFORMATION REQUESTED REGARDING LOTS 4 AND 5, CON. 3, EAST OF BURY ROAD IN ALBEMARLE TOWNSHIP RG 10 VOL. 2928 FILE # 191,684 PART 0 REEL # C-11299	1897-1905
CAPE CROKER-LAND	CAPE CROKER AGENCY - SALE OF LOT 18, CON. 13, EAST OF BURY ROAD, ALBEMARLE TOWNSHIP TO WILLIAM KENNEDY AND ILLEGAL TIMBER CUTTING BY KENNEDY AND JOHN WILSON RG 10 VOL. 2933 FILE # 194,354 PART 0 REEL # C-11300	1898-1906
CAPE CROKER-LAND	CAPE CROKER AGENCY - SALE OF LOT 1, CON. 7, EAST OF BURY ROAD IN ALBEMARLE TOWNSHIP TO THOMAS DARGAVEL RG 10 VOL. 2934 FILE # 194,880 PART 0 REEL # C-11300	1898-1899
CAPE CROKER-LAND	CAPE CROKER AGENCY - SALE OF LOT 24, CON. 12, KEPPEL TOWNSHIP TO MRS. SARAH MOORE RG 10 VOL. 2939 FILE # 196,777 PART 0 REEL # C-11301	1898-1903
CAPE CROKER-LAND	CAPE CROKER AGENCY - APPLICATION OF THOMAS HURST TO PURCHASE LOT 20, CON. 7, EAST OF BURY ROAD IN ST. EDMUNDS TOWNSHIP RG 10 VOL. 2940 FILE # 197,391 PART 0 REEL # C-11301	1898
CAPE CROKER-LAND	CAPE CROKER AGENCY - REQUEST OF SAMUEL NOBLE FOR A VALUATOR'S REPORT ON LOT 12, CON. 1, WEST OF BURY ROAD IN LINDSAY TOWNSHIP RG 10 VOL. 2940 FILE # 197,489 PART 0 REEL # C-11301	1898
CAPE CROKER-LAND	CAPE CROKER AGENCY - CORRESPONDENCE REGARDING A PATENT TO LOTS 15 AND 16, CON. 24 IN AMABLE TOWNSHIP RG 10 VOL. 2940 FILE # 197,490 PART 0 REEL # C-11301	1898-1920
CAPE CROKER-LAND	CAPE CROKER AGENCY - APPLICATION OF WILLIAM LEMON TO PURCHASE LOT 42, CON. "C" IN AMABLE TOWNSHIP RG 10 VOL. 2943 FILE # 198,191 PART 0 REEL # C-11301	1898

SUBJECT	FILE NAME	DATES
CAPE CROKER-LAND	CAPE CROKER AGENCY - CORRESPONDENCE REGARDING THE SALE OF LOT 37, CON. "C" IN AMABEL TOWNSHIP RG 10 VOL. 2943 FILE # 198,180 PART 0 REEL # C-11301	1898-1933
CAPE CROKER-LAND	CAPE CROKER AGENCY - CORRESPONDENCE REGARDING THE SALE OF WATER LOTS IN WIARTON (PLAN OF TOWNPLOT OF WIARTON) RG 10 VOL. 2944 FILE # 198,392 PART 0 REEL # C-11301	1898-1901
CAPE CROKER-LAND	CAPE CROKER AGENCY - CORRESPONDENCE REGARDING THE SALE OF LOT 29, CON. 1 IN KEPPEL TOWNSHIP RG 10 VOL. 2946 FILE # 199,152 PART 0 REEL # C-11302	1898-1906
CAPE CROKER-LAND	CAPE CROKER AGENCY - APPLICATIONS TO PURCHASE LOT 6, CON. 12, EAST OF BURY ROAD IN EASTNOR TOWNSHIP AND SALE IN 1900 TO ROBERT EVERARD MOORE RG 10 VOL. 2949 FILE # 200,625 PART 0 REEL # C-11302	1898-1925
CAPE CROKER-LAND	CAPE CROKER AGENCY - CORRESPONDENCE REGARDING THE SALE OF LOTS 17 AND 18, CON. "A" IN KEPPEL TOWNSHIP RG 10 VOL. 2952 FILE # 201,992 PART 0 REEL # C-11302	1898-1899
CAPE CROKER-LAND	CAPE CROKER AGENCY - SALE OF LOT 46, CON. 3, EAST OF BURY ROAD, ST. EDMUNDS TOWNSHIP, TO DAVID E. BUTCHART RG 10 VOL. 2954 FILE # 203,309 PART 0 REEL # C-11303	1898-1899
CAPE CROKER-LAND	CAPE CROKER AGENCY - SALE OF LOT 14, CON. 5, WEST OF BURY ROAD IN LINDSAY TOWNSHIP TO A MR. GIBSON OVER THE CLAIM OF STEPHEN BRADLEY TO THE SAME LOT RG 10 VOL. 2956 FILE # 204,077 PART 0 REEL # C-11303	1898-1899
CAPE CROKER-LAND	CAPE CROKER AGENCY - CORRESPONDENCE REGARDING THE SALE OF LOT 32, CON. 1, WEST OF BURY ROAD IN EASTNOR TOWNSHIP RG 10 VOL. 2957 FILE # 204,516 PART 0 REEL # C-11303	1898-1899

SUBJECT	FILE NAME	DATES
CAPE CROKER-LAND	CAPE CROKER AGENCY - CORRESPONDENCE REGARDING THE SALE OF CERTAIN LOTS IN SOUTHAMPTON TO JAMES FLEMING RG 10 VOL. 2958 FILE # 204,987 PART 0 REEL # C-11303	1898
CAPE CROKER-LAND	CAPE CROKER AGENCY - CORRESPONDENCE REGARDING PATENTS TO LOTS "N" AND "O", COLPAY'S BAY RESERVE, KEPPEL TOWNSHIP IN THE NAME OF CROMWELL WILSON RG 10 VOL. 2958 FILE # 205,032 PART 0 REEL # C-11303	1898-1900
CAPE CROKER-LAND	CAPE CROKER AGENCY - SALE OF CERTAIN LOTS IN LINDSAY TOWNSHIP TO HENRY LAMPORT OF TORONTO RG 10 VOL. 2959 FILE # 205,548 PART 0 REEL # C-11303	1899
CAPE CROKER-LAND	CAPE CROKER AGENCY - CORRESPONDENCE REGARDING A POSSIBLE PROVISION IN THE SURVEYS OF PUBLIC LANDS BY THE CROWN OF A STRIP OR MARGIN AROUND NAVIGABLE WATERS ("GENERAL INSTRUCTIONS FOR SURVEYS") RG 10 VOL. 2960 FILE # 205,766 PART 0 REEL # C-11303	1899-1919
CAPE CROKER-LAND	CAPE CROKER AGENCY - APPLICATION OF ADAM LINN FOR A PATENT TO LOT 27, CON. 17, KEPPEL TOWNSHIP RG 10 VOL. 2971 FILE # 208,467 PART 0 REEL # C-11305	1899
CAPE CROKER-LAND	CAPE CROKER AGENCY - APPLICATION OF ROBERT CHRISTIE FOR PATENTS TO LOTS 23 AND 24, WEST OF SCOTT STREET, IN WIARTON RG 10 VOL. 2971 FILE # 208,524 PART 0 REEL # C-11305	1899
CAPE CROKER-LAND	CAPE CROKER AGENCY - REPORT OF AGENT JOHN MCIVOR REGARDING ILLEGAL TIMBER CUTTING AND PROPERTY DISPUTE BETWEEN JOHN ANGUS SR. AND J.B. ANGUS RG 10 VOL. 2972 FILE # 208,550 PART 0 REEL # C-11305	1899

SUBJECT	FILE NAME	DATES
CAPE CROKER-LAND	CAPE CROKER AGENCY - SALE OF NUMEROUS LOTS IN ST. EDMUNDS TOWNSHIP TO SOLON WASHINGTON CROSS OF WIARTON RG 10 VOL. 2972 FILE # 208,973 PART 0 REEL # C-11305	1899
CAPE CROKER-LAND	MANITOULIN ISLAND - SAULT STE. MARIE - CAPE CROKER - APPLICATIONS FOR TIMBER LICENSES ON ISLANDS IN THESE AREAS RG 10 VOL. 2973 FILE # 209,300 PART 0 REEL # C-11305	1899-1900
CAPE CROKER-LAND	CAPE CROKER AGENCY - APPLICATION OF ISABELLA CATHERINE ASHCROFT FOR PATENTS TO CERTAIN LOTS EAST OF BURY ROAD IN LINDSAY TOWNSHIP RG 10 VOL. 2973 FILE # 209,676 PART 0 REEL # C-11305	1899-1901
CAPE CROKER-LAND	CAPE CROKER AGENCY - APPLICATION OF PHILIP ADAMS FOR A REDUCTION IN THE PRICE OF LOT 46, CON. 2, EAST OF BURY ROAD IN ST. EDMUNDS TOWNSHIP RG 10 VOL. 2974 FILE # 209,950 PART 0 REEL # C-11305	1899
CAPE CROKER-LAND	CAPE CROKER AGENCY - APPLICATION OF WILLIAM JOHNSTON FOR A REDUCTION IN THE PRICE OF LOT 18, CON. "A", KEPPEL TOWNSHIP RG 10 VOL. 2974 FILE # 209,990 PART 0 REEL # C-11305	1899
CAPE CROKER-LAND	CAPE CROKER AGENCY - APPLICATION OF MURDOCK MCDONALD FOR A PATENT TO LOTS 7 TO 12, RANKIN STREET WEST IN SOUTHAMPTON RG 10 VOL. 2975 FILE # 210,248 PART 0 REEL # C-11305	1899
CAPE CROKER-LAND	CAPE CROKER AGENCY - APPLICATION OF BENJAMIN SCHELL FOR A PATENT TO LOT 23, CON. 3, WEST OF BURY ROAD, ALBEMARLE TOWNSHIP RG 10 VOL. 2977 FILE # 210,510 PART 0 REEL # C-11305	1899
CAPE CROKER-LAND	CAPE CROKER AGENCY - A REFERENCE TO A LAND DISPUTE SETTLED BETWEEN D. AKEWENZE AND P. WAUSCEGESHIG ON THE RESERVE RG 10 VOL. 2978 FILE # 210,662 PART 0 REEL # C-11305	1899

SUBJECT	FILE NAME	DATES
CAPE CROKER-LAND	CAPE CROKER AGENCY - APPLICATION OF THE KNECHTEL FURNITURE COMPANY FOR A PATENT TO LOTS 11 AND 12, CON. 1, WEST OF BURY ROAD IN LINDSAY TOWNSHIP RG 10 VOL. 2978 FILE # 211,030 PART 0 REEL # C-11305	1899
CAPE CROKER-LAND	CAPE CROKER AGENCY - APPLICATION OF GEORGE WOODALL FOR A PATENT TO LOT 26, CON. 12, KEPPEL TOWNSHIP AND CLAIM OF JOHN C. WRIGHT TO SAID LOT RG 10 VOL. 2978 FILE # 210,775 PART 0 REEL # C-11305	1899-1901
CAPE CROKER-LAND	CAPE CROKER AGENCY - REQUEST OF EDWARD HOPKINS FOR INFORMATION ON ARREARS ON LOT 48, CON. 1, WEST OF BURY ROAD IN ST. EDMUNDS TOWNSHIP RG 10 VOL. 2979 FILE # 211,130 PART 0 REEL # C-11305	1899
CAPE CROKER-LAND	CAPE CROKER AGENCY - CORRESPONDENCE REGARDING THE ASSIGNMENT OF LOTS 35 AND 36, CON. 2 EAST OF BURY ROAD IN EASTNOR TOWNSHIP FROM MARY R. AND GEORGE NORRIS TO THE KNECHTEL FURNITURE COMPANY OF HANOVER RG 10 VOL. 2979 FILE # 211,583 PART 0 REEL # C-11305	1899
CAPE CROKER-LAND	CAPE CROKER AGENCY - CORRESPONDENCE REGARDING ARREARS IN PAYMENTS ON LOT 9, CON. 11, EAST OF BURY ROAD IN ST. EDMUNDS TOWNSHIP RG 10 VOL. 2980 FILE # 211,960 PART 0 REEL # C-11305	1899-1900
CAPE CROKER-LAND	CAPE CROKER AGENCY - RESOLUTION OF THE CAPE CROKER BAND RELATING TO THE LEASING OF INDIAN LANDS FOR A CERTAIN NUMBER OF YEARS RG 10 VOL. 2980 FILE # 211,710 PART 0 REEL # C-11305	1899-1917
CAPE CROKER-LAND	CAPE CROKER AGENCY - APPLICATION TO PURCHASE CERTAIN LOTS WEST OF BURY ROAD IN EASTNOR TOWNSHIP RG 10 VOL. 2983 FILE # 212,347 PART 0 REEL # C-11306	1899-1907

SUBJECT	FILE NAME	DATES
CAPE CROKER-LAND	CAPE CROKER AGENCY - SALE OF LOT 21, CON. 3, WEST OF BURY ROAD IN LINDSAY TOWNSHIP TO JAMES IRWIN AND LATER TO WILLIAM CONLEY AND THE HAMILTON PROVIDENT AND LOAN COMPANY RG 10 VOL. 2983 FILE # 212,460 PART 0 REEL # C-11306	1899-1908
CAPE CROKER-LAND	CAPE CROKER AGENCY - APPLICATIONS TO PURCHASE AND/OR LEASE MCNAB LAKE IN KEPPEL TOWNSHIP AND A REPORT ON POWER POSSIBILITIES AT SAUBLE FALLS (LEASES, ORDERS IN COUNCIL) RG 10 VOL. 2984 FILE # 212,851 PART 0 REEL # C-11306	1899-1933
CAPE CROKER-LAND	CAPE CROKER AGENCY - APPLICATION OF SILAS ROGERS AND MR. KILBOMAN FOR A PATENT TO LOT 29, CON. 11, EAST OF BURY ROAD IN ALBERMARLE TOWNSHIP RG 10 VOL. 2985 FILE # 213,040 PART 0 REEL # C-11306	1899
CAPE CROKER-LAND	CAPE CROKER AGENCY - APPLICATION OF E.M. MIERS TO PURCHASE OR LEASE CERTAIN LOTS IN THE TOWNPLOT OF BURY RG 10 VOL. 2986 FILE # 213,350 PART 0 REEL # C-11306	1899
CAPE CROKER-LAND	CAPE CROKER AGENCY - APPLICATION OF ROBERT WILLIAM GOLDEN OF STOKES BAY TO PURCHASE LOT 38, CON. 4, WEST OF BURY ROAD IN EASTNOR TOWNSHIP RG 10 VOL. 2986 FILE # 213,591 PART 0 REEL # C-11306	1899
CAPE CROKER-LAND	CAPE CROKER AGENCY - REQUEST FOR INFORMATION REGARDING LOT 11, CON. 1, EAST OF BURY ROAD, ALBEMARLE TOWNSHIP RG 10 VOL. 2986 FILE # 213,777 PART 0 REEL # C-11306	1899
CAPE CROKER-LAND	CAPE CROKER AGENCY - ESTATE OF THE LATE LOUIS JOHNSON OF THE CAPE CROKER BAND RG 10 VOL. 2986 FILE # 213,810 PART 0 REEL # C-9665R	1899

SUBJECT	FILE NAME	DATES
CAPE CROKER-LAND	CAPE CROKER AGENCY - REQUEST OF CHARLES EMORY FOR INFORMATION REGARDING LAND SALES IN SARAWAK AND KEPPEL TOWNSHIPS RG 10 VOL. 2988 FILE # 214,700 PART 0 REEL # C-11306	1899
CAPE CROKER-LAND	CAPE CROKER AGENCY - CORRESPONDENCE REGARDING THE SALE OF LOT 10, CON. 7, EAST OF BURY ROAD IN ALBEMARLE TOWNSHIP TO WILLIAM H. ADAMS RG 10 VOL. 2989 FILE # 215,333 PART 0 REEL # C-11307	1899
CAPE CROKER-LAND	CAPE CROKER AGENCY - CORRESPONDENCE REGARDING THE SALE OF LOTS 22 AND 23, CON. 16, KEPPEL TOWNSHIP TO WILLIAM JOHN FENTON RG 10 VOL. 2989 FILE # 215,360 PART 0 REEL # C-11307	1899
CAPE CROKER-LAND	CAPE CROKER AGENCY - CORRESPONDENCE REGARDING A REDUCTION IN THE SELLING PRICE OF LOT 15, CON. 22 IN KEPPEL TOWNSHIP RG 10 VOL. 2991 FILE # 216,310 PART 0 REEL # C-11307	1899
CAPE CROKER-LAND	CAPE CROKER AGENCY - APPLICATION OF MRS. ELSIE LAMBKIN FOR A PATENT TO LOT 4, CON. 16, KEPPEL TOWNSHIP RG 10 VOL. 2991 FILE # 216,510 PART 0 REEL # C-11307	1899-1900
CAPE CROKER-LAND	CAPE CROKER AGENCY - APPLICATION OF JOHN J. WATSON TO PURCHASE LOT 23, CON. 10, ALBEMARLE TOWNSHIP RG 10 VOL. 2992 FILE # 217,010 PART 0 REEL # C-11307	1899-1900
CAPE CROKER-LAND	CAPE CROKER AGENCY - CORRESPONDENCE REGARDING THE AGREEMENT BETWEEN DAVID AKWENZE AND PAUL WASHAGEESIG TO TRADE A HOUSE AND A LOT ON THE CAPE CROKER RESERVE RG 10 VOL. 2993 FILE # 217,200 PART 0 REEL # C-11307	1899
CAPE CROKER-LAND	CAPE CROKER AGENCY - REQUEST FOR INFORMATION REGARDING THE SALE OF LOT 23, CON. 24 IN KEPPEL TOWNSHIP RG 10 VOL. 3016 FILE # 218,964 PART 0 REEL # C-11311	1900

SUBJECT	FILE NAME	DATES
CAPE CROKER-LAND	CAPE CROKER AGENCY - INFORMATION REGARDING THE SALE OF LOT 11, CON. 4, IN KEPPEL TOWNSHIP RG 10 VOL. 3017 FILE # 219,033 PART 0 REEL # C-11311	1900
CAPE CROKER-LAND	CAPE CROKER AGENCY - APPLICATION OF THE WIARTON BEET SUGAR MFG. CO. FOR A RIGHT OF WAY FOR A RAILWAY SWITCH ON THE ROAD ALLOWANCE ON THE SOUTH SHORE OF COLPOYS BAY. RG 10 VOL. 3017 FILE # 219,886 PART 0 REEL # C-11311	1900
CAPE CROKER-LAND	CAPE CROKER AGENCY - CORRESPONDENCE REGARDING THE SURVEY OF "HALF MILE STRIP" IN DERBY TOWNSHIP. RG 10 VOL. 3017 FILE # 219,900 PART 0 REEL # C-11311	1900
CAPE CROKER-LAND	CAPE CROKER AGENCY - ESTATE OF THE LATE JAMES STEPHENS AND CLAIMS TO LOT 20, CON. 21, KEPPEL TOWNSHIP (DEEDS, LEASES, QUIT CLAIMS) RG 10 VOL. 3017 FILE # 219,580 PART 0 REEL # C-9666R	1900-1905
CAPE CROKER-LAND	CAPE CROKER AGENCY - APPLICATION OF THE MUNICIPAL CORPORATION OF WIARTON TO PURCHASE CERTAIN WATER LOTS IN THE TOWN PLOT OF WIARTON. RG 10 VOL. 3018 FILE # 220,044 PART 0 REEL # C-11311	1900
CAPE CROKER-LAND	CAPE CROKER AGENCY - SALE OF LOT 8, CON. 3 EAST OF BURY ROAD IN LINDSAY TOWNSHIP. RG 10 VOL. 3018 FILE # 220,499 PART 0 REEL # C-11312	1900
CAPE CROKER-LAND	CAPE CROKER AGENCY - CORRESPONDENCE FROM RICHARD BATSTONE REGARDING THE SALE OF LOT 91, EAST OF BURY ROAD, TOWNPLOT OF BURY. RG 10 VOL. 3019 FILE # 221,750 PART 0 REEL # C-11312	1900-1902
CAPE CROKER-LAND	CAPE CROKER AGENCY - APPLICATION OF MR. D. SMITH TO PURCHASE LOT 85, EAST OF BURY ROAD IN TOWNPLOT OF BURY. RG 10 VOL. 3021 FILE # 223,239 PART 0 REEL # C-11312	1900

SUBJECT	FILE NAME	DATES
CAPE CROKER-LAND	CAPE CROKER AGENCY - APPLICATION OF EDWARD JONES TO PURCHASE LOT 12, EAST OF BURFORD STREET IN WIARTON RG 10 VOL. 3021 FILE # 223,302 PART 0 REEL # C-11312	1900
CAPE CROKER-LAND	CAPE CROKER AGENCY - APPLICATION OF HENRY ABELL, JR. TO PURCHASE 60 ACRES OF THE UNSOLD PORTION OF LOT 22, CON. 20 IN KEPPEL TOWNSHIP (TRACING) RG 10 VOL. 3023 FILE # 225,937 PART 0 REEL # C-11312	1900
CAPE CROKER-LAND	CAPE CROKER AGENCY - APPLICATION OF MRS. MARGARET PURDY OF IDAHO, FOR A PATENT TO LOT 7, WEST OF BOLTON STREET IN THE TOWNPLOT OF OLIPHANT RG 10 VOL. 3024 FILE # 226,360 PART 0 REEL # C-11312	1900
CAPE CROKER-LAND	CAPE CROKER AGENCY - APPLICATION OF MESSERS TROUT AND JAY OF MEAFORD, ONTARIO FOR PATENTS TO LOT 21, MARKET STREET AND LOT 22, RAGLAN STREET BOTH IN THE TOWNPLOT OF BROOKE RG 10 VOL. 3024 FILE # 226,940 PART 0 REEL # C-11312	1900
CAPE CROKER-LAND	CAPE CROKER AGENCY - CORRESPONDENCE REGARDING A REDUCTION IN THE PRICE OF LOT 27, CON. 4 IN ALBERMARLE TOWNSHIP RG 10 VOL. 3024 FILE # 226,730 PART 0 REEL # C-11312	1900-1901
CAPE CROKER-LAND	CAPE CROKER AGENCY - CORRESPONDENCE REGARDING THE SALE OF CERTAIN LANDS IN ST. EDMUNDS AND LINDSAY TOWNSHIPS. RG 10 VOL. 3025 FILE # 227,920 PART 0 REEL # C-11313	1900-1935
CAPE CROKER-LAND	CAPE CROKER AGENCY - SALE OF LOT 12, CON. 5, EAST OF BURY ROAD, ALBEMARLE TOWNSHIP SOLD TO DR. HIRAM WIGLE AND ASSIGNED TO JOSEPH CAMPBELL. RG 10 VOL. 3026 FILE # 228,899 PART 0 REEL # C-11313	1900-1914

SUBJECT	FILE NAME	DATES
CAPE CROKER-LAND	CAPE CROKER AGENCY - APPLICATIONS TO PURCHASE LOT 18, CON. 5, WEST OF BURY ROAD IN LINDSAY TOWNSHIP. RG 10 VOL. 3026 FILE # 228,134 PART 0 REEL # C-11313	1910-1930
CAPE CROKER-LAND	CAPE CROKER AGENCY - REQUEST FOR INFORMATION REGARDING EXTINGUISHMENT OF INDIAN TITLES TO CERTAIN LANDS IN THE TOWNPLOT OF WIARTON AND IN THE TOWNSHIPS OF LINDSAY, ST. EDMUNDS AND EASTNOR. RG 10 VOL. 3027 FILE # 230,500 PART 0 REEL # C-11313	1901
CAPE CROKER-LAND	CAPE CROKER AGENCY - APPLICATION OF JOHN ASHCROFT TO PURCHASE CERTAIN LANDS IN ALBEMARLE TOWNSHIP. RG 10 VOL. 3028 FILE # 231,120 PART 0 REEL # C-11313	1901-1903
CAPE CROKER-LAND	CAPE CROKER AGENCY - APPLICATION OF MRS. ANNIE GRAHAM FOR A PATENT TO LOT 35, CON. 3, EAST OF BURY ROAD IN EASTNOR TOWNSHIP. RG 10 VOL. 3032 FILE # 234,280 PART 0 REEL # C-11314	1901-1929
CAPE CROKER-LAND	CAPE CROKER AGENCY - APPLICATION OF JOSEPH HOLLER TO PURCHASE LOT 3, CON. 8, EAST OF BURY ROAD IN ALBERMARLE TOWNSHIP. RG 10 VOL. 3035 FILE # 236,600 PART 0 REEL # C-11314	1901
CAPE CROKER-LAND	CAPE CROKER AGENCY - CORRESPONDENCE REGARDING THE SALE OF LOT 31, CON. "D" IN AMABEL TOWNSHIP. RG 10 VOL. 3035 FILE # 236,320 PART 0 REEL # C-11314	1901-1933
CAPE CROKER-LAND	CAPE CROKER AGENCY - CORRESPONDENCE REGARDING A STORE OPERATED BY HENRY JERMYN ON LOT 34, CON. 1 ON THE CAPE CROKER RESERVE, AND SUBSEQUENT SALE OF LAND AND STORE TO MRS. WILLIE KEESHIG (LATER MRS. BEN STRAPP) AND TOM JONES (QUIT CLAIMS). RG 10 VOL. 3047 FILE # 237,240 PART 0 REEL # C-11316	1901-1927

SUBJECT	FILE NAME	DATES
CAPE CROKER-LAND	CAPE CROKER AGENCY - CORRESPONDENCE REGARDING THE SALE OF LOT 136, ANDERSON STREET WEST IN TOWNPLOT OF BROOKE RG 10 VOL. 3049 FILE # 238,111 PART 0 REEL # C-11316	1901
CAPE CROKER-LAND	CAPE CROKER AGENCY - CORRESPONDENCE REGARDING THE SALE OF LOTS FROM THE OLD INDIAN BURYING GROUND COMPRISING LOTS 97 AND 99 ON AMELIA STREET IN THE TOWNPLOT OF BROOKE AND NOTICES FROM THE MUNICIPALITY OF THE TOWNSHIP OF SARAWAK THAT BODIES OF INDIANS INTERRED THERE MUST BE REMOVED BY RELATIONS (CLIPPINGS) RG 10 VOL. 3053 FILE # 244,210 PART 0 REEL # C-11317	1902-1903
CAPE CROKER-LAND	CAPE CROKER AGENCY - APPLICATION OF THOMAS D. THOMAS FOR A PATENT TO LOT 6, EAST OF MCNAUGHTON STREET AND SOUTH OF DIVISION STREET IN WIARTON (COPY OF WILL OF GEORGE BEST) RG 10 VOL. 3054 FILE # 245,770 PART 0 REEL # C-11317	1902
CAPE CROKER-LAND	CAPE CROKER AGENCY - CORRESPONDENCE REGARDING A PATENT TO LOT 4, CON. 4, WEST OF BURY ROAD IN EASTNOR TOWNSHIP IN THE NAME OF ISABELLA C. ASHCROFT RG 10 VOL. 3055 FILE # 245,888 PART 0 REEL # C-11317	1902
CAPE CROKER-LAND	CAPE CROKER AGENCY - AGREEMENT BETWEEN MRS. ELIZA A. (FRED JOHN) JONES AND RICHARD DUNCAN TO LEASE A PORTION OF LOT 1, CON. 5 WEST ON THE CAPE CROKER RESERVE (COPY OF LEASE) RG 10 VOL. 3055 FILE # 246,380 PART 0 REEL # C-11317	1902
CAPE CROKER-LAND	CAPE CROKER AGENCY - APPLICATIONS TO PURCHASE WATER LOTS 38 AND 39, CON. 4, WEST OF BURY ROAD IN EASTNOR TOWNSHIP RG 10 VOL. 3055 FILE # 246,285 PART 0 REEL # C-11317	1902-1936
CAPE CROKER-LAND	CAPE CROKER AGENCY - CORRESPONDENCE REGARDING THE SALE OF LOT 5, CON. 14, EAST OF BURY ROAD IN ST. EDMUNDS TOWNSHIP RG 10 VOL. 3056 FILE # 247,500 PART 0 REEL # C-11317	1902-1935

SUBJECT	FILE NAME	DATES
CAPE CROKER-LAND	CAPE CROKER AGENCY - CORRESPONDENCE REGARDING A ROAD ALLOWANCE ALONG THE WATER FRONT OF LOTS 4 AND 5, CON. 14, EAST OF BURY ROAD, ST. EDMUNDS TOWNSHIP RG 10 VOL. 3058 FILE # 249,820 PART 0 REEL # C-11318	1902
CAPE CROKER-LAND	CAPE CROKER AGENCY - ILLEGAL TIMBER CUTTING ON LOT 4, CON. 14, EAST OF BURY ROAD IN ST. EDMUNDS TOWNSHIP RG 10 VOL. 3058 FILE # 249,975 PART 0 REEL # C-11318	1902
CAPE CROKER-LAND	CAPE CROKER AGENCY - CORRESPONDENCE REGARDING THE SALE OF LOT 23, CON. 3, IN ST. EDMUNDS TOWNSHIP RG 10 VOL. 3059 FILE # 253,110 PART 0 REEL # C-11318	1902
CAPE CROKER-LAND	CAPE CROKER AGENCY - CORRESPONDENCE REGARDING THE SALE OF LOT 19, CON. 3 KEPPEL TOWNSHIP TO JAMES WHITE. RG 10 VOL. 3069 FILE # 254,933 PART 0 REEL # C-11320	1902
CAPE CROKER-LAND	CAPE CROKER AGENCY - CLAIM OF JOHN ANGUS TO LOT 1, CON. 3 WEST ON THE CAPE CROKER RESERVE. RG 10 VOL. 3071 FILE # 256,772 PART 0 REEL # C-11320	1903
CAPE CROKER-LAND	CAPE CROKER AGENCY - APPLICATION OF EDWARD BODIE FOR A PATENT TO LOT 51, EDWARD STREET, TOWNPLOT OF BROOKE. RG 10 VOL. 3071 FILE # 257,620 PART 0 REEL # C-11320	1903
CAPE CROKER-LAND	CAPE CROKER AGENCY - APPLICATION OF THE DEPARTMENT OF MARINE AND FISHERIES TO PURCHASE KNIFE ISLAND ON INDIAN LAND IN STOKES BAY RG 10 VOL. 3074 FILE # 260,694 PART 0 REEL # C-11320	1903
CAPE CROKER-LAND	CAPE CROKER AGENCY - CANCELLATION OF THE SALE OF THE N 1/2 OF LOT 5, CON. 1, WEST OF BURY ROAD IN ALBEMARLE TOWNSHIP RG 10 VOL. 3074 FILE # 260,526 PART 0 REEL # C-11320	1903-1904

SUBJECT	FILE NAME	DATES
CAPE CROKER-LAND	CAPE CROKER AGENCY - CORRESPONDENCE REGARDING A PATENT ISSUED TO GEORGE E. NIEBERGALL FOR LOT 1, CON. 2, EAST OF BURY ROAD, EASTNOR TOWNSHIP. RG 10 VOL. 3079 FILE # 266,855 PART 0 REEL # C-11321	1903
CAPE CROKER-LAND	CAPE CROKER AGENCY - CORRESPONDENCE REGARDING A PATENT TO LOT 12, CON. 2, AND LOT 12, CON. 3, EAST OF BURY ROAD IN EASTNOR TOWNSHIP TO PETER R. ROBERTSON. RG 10 VOL. 3082 FILE # 270,610 PART 0 REEL # C-11321	1904
CAPE CROKER-LAND	CAPE CROKER AGENCY - SALE OF LOT 4, CON. 8, LAST OF BURY ROAD IN EASTNOR TOWNSHIP RG 10 VOL. 3083 FILE # 272,540 PART 0 REEL # C-11321	1904
CAPE CROKER-LAND	CAPE CROKER AGENCY - APPLICATION TO PURCHASE LTO 30, CON.12, ALBEMARLE TOWNSHIP RG 10 VOL. 3083 FILE # 274,200 PART 0 REEL # C-11321	1904
CAPE CROKER-LAND	CAPE CROKER AGENCY - CORRESPONDENCE REGARDING A PATENT TO LOT 3, CON. 2, SOUTH OF CENTER DIAGONAL IN KEPPEL TOWNSHIP RG 10 VOL. 3083 FILE # 274,850 PART 0 REEL # C-11321	1904-1908
CAPE CROKER-LAND	CAPE CROKER AGENCY - APPLICATION OF SAMUEL HOPPER FOR A PATENT TO LOT 30, CON. 21, KEPPEL TOWNSHIP IN HIS OWN NAME RATHER THAN THAT OF HIS WIFE, THE LATE MARY HOPPER RG 10 VOL. 3084 FILE # 275,240 PART 0 REEL # C-11322	1904
CAPE CROKER-LAND	CAPE CROKER AGENCY - SALE OF LOTS 15 AND 16, CON. 10, ALBEMARLE TOWNSHIP RG 10 VOL. 3084 FILE # 277,573 PART 0 REEL # C-11322	1904

SUBJECT	FILE NAME	DATES
CAPE CROKER-LAND	CAPE CROKER AGENCY - SALE OF LOTS 39, CON. 5, EAST OF BURY ROAD, EASTNOR TOWNSHIP TO WILLIAM JAMES RG 10 VOL. 3085 FILE # 278,111 PART 0 REEL # C-11322	1904
CAPE CROKER-LAND	CAPE CROKER AGENCY - CORRESPONDENCE REGARDING LOTS 15 TO 21, CON. 17, KEPPEL TOWNSHIP. RG 10 VOL. 3089 FILE # 281,908 PART 0 REEL # C-11323	1905
CAPE CROKER-LAND	CAPE CROKER AGENCY - APPLICATION OF JOHN ADAMS FOR A PATENT TO LOT 23, CON. 13, KEPPEL TOWNSHIP. RG 10 VOL. 3089 FILE # 281,920 PART 0 REEL # C-11323	1905
CAPE CROKER-LAND	CAPE CROKER AGENCY - REQUEST FOR INFORMATION REGARDING A CERTAIN LOT ON THE 17 H CONCESSION, LINDSAY TOWNSHIP. RG 10 VOL. 3092 FILE # 286,210 PART 0 REEL # C-11323	1905
CAPE CROKER-LAND	CAPE CROKER AGENCY - APPLICATION FOR A PATENT TO LOT 10, CON. 9, EAST OF BURY ROAD, EASTNOR TOWNSHIP. RG 10 VOL. 3092 FILE # 286,230 PART 0 REEL # C-11323	1905
CAPE CROKER-LAND	CAPE CROKER AGENCY - APPLICATION FOR A REDUCTION IN THE PRICE OF LOT 7, CON. 17, KEPPEL TOWNSHIP ON BEHALF OF DAVID MOLE. RG 10 VOL. 3093 FILE # 288,333 PART 0 REEL # C-11323	1905
CAPE CROKER-LAND	CAPE CROKER AGENCY - CORRESPONDENCE REGARDING A PATENT TO THE LAST HALF OF LOT 13, CON. 12, LAST OF BURY ROAD IN ALBEMARLE TOWNSHIP RG 10 VOL. 3095 FILE # 292,200 PART 0 REEL # C-11323	1905-1906
CAPE CROKER-LAND	CAPE CROKER AGENCY - APPLICATION OF JAMES W. WAKEFIELD FOR A PATENT TO LOT 16, CON. 23, IN KEPPEL TOHIP RG 10 VOL. 3095 FILE # 294,659 PART 0 REEL # C-11323	1906

SUBJECT	FILE NAME	DATES
CAPE CROKER-LAND	CAPE CROKER AGENCY - APPLICATION OF MRS. GEORGE (MARY ANN) CORBETT FOR A PATENT TO LOT 21, CON. 3, LAST OF BURY ROAD IN EASTNOR TOWNSHIP RG 10 VOL. 3096 FILE # 295,395 PART 0 REEL # C-11324	1906
CAPE CROKER-LAND	CAPE CROKER AGENCY - APPLICATION OF MRS. ALBERT J. (SARAH) REID TO PURCHASE LOT 27, CON. 5, WEST OF BURY ROAD IN ALBEMARLE TOWNSHIP RG 10 VOL. 3098 FILE # 299,300 PART 0 REEL # C-11324	1906
CAPE CROKER-LAND	CAPE CROKER AGENCY - APPLICATION OF H.H. MILLER, M.P. FOR A PATENT TO LOT 7, CON. 2, NORTH CENTRE DIAGONAL, KEPPEL TOWNSHIP. RG 10 VOL. 3099 FILE # 302,200 PART 0 REEL # C-11324	1906-1907
CAPE CROKER-LAND	CAPE CROKER AGENCY - CORRESPONDENCE REGARDING LOT 1, WEST OF BURY ROAD IN THE TOWNPLOT OF BURY OWNED BY THE TRUSTEES OF THE BAPTIST MISSION CHURCH. RG 10 VOL. 3100 FILE # 303,663 PART 0 REEL # C-11324	1906-1926
CAPE CROKER-LAND	CAPE CROKER AGENCY - APPLICATION OF JOHN NAHRSTEDT FOR A PATENT TO LOTS 111, 113 AND 115, MARKET STREET IN THE TOWNPLOT OF BROOKE. RG 10 VOL. 3103 FILE # 307,255 PART 0 REEL # C-11325	1907
CAPE CROKER-LAND	CAPE CROKER AGENCY - LAND SALES, RIGHT OF WAY AND ROAD ALLOWANCE ALONG THE SAUBLE RIVER, AMABEL TOWNSHIP. INVESTIGATION INTO THE CLAIMS OF NATHAM D. SEAMAN AND JOHN THEDE TO REGARDING A MARINE ALLOWANCE IN FRONT OF A TEN ACRE PARCEL OF LAND ON THE LEFT BAND OF THE SAUBLE RIVER (PLANS, MAP, TRACINGS, COPIES OF DEEDS, AFFIDAVITS) RG 10 VOL. 3106 FILE # 309,460 PART 1 REEL # C-11325	1907-1928
CAPE CROKER-LAND	CAPE CROKER AGENCY - LAND SALES, ROAD ALLOWANCE, RIGHT OF WAY AND WATER FRONTAGE ON THE SAUBLE RIVER, AMABEL TOWNSHIP (PLANS) RG 10 VOL. 3106 FILE # 309,460 PART 2 REEL # C-11325	1928-1940

SUBJECT	FILE NAME	DATES
CAPE CROKER-LAND	CAPE CROKER AGENCY - APPLICATION OF PHILIP FORBES TO PURCHASE LOT 19, CON. 5 WEST OF BURY ROAD IN LINDSAY TOWNSHIP. RG 10 VOL. 3107 FILE # 310,480 PART 0 REEL # C-11325	1907
CAPE CROKER-LAND	CAPE CROKER AGENCY - APPLICATION OF REVEREND T.C. ROBINSON TO PURCHASE LOT 34, CON. 10, EAST OF BURY ROAD, ALBEMARLE TOWNSHIP. RG 10 VOL. 3107 FILE # 310,500 PART 0 REEL # C-11325	1907
CAPE CROKER-LAND	CAPE CROKER AGENCY - APPLICATION OF JOHN MCLEOD FOR A PATENT TO CERTAIN LOTS ON GOSFORD AND METCALFE STREETS IN SOUTHHAMPTON. RG 10 VOL. 3108 FILE # 312,580 PART 0 REEL # C-11325	1907
CAPE CROKER-LAND	CAPE CROKER AGENCY - APPLICATION OF ALEXANDER ROSS FOR A PATENT TO THE N 1/2 OF LOT 31, CON. 9, KEPPEL TOWNSHIP RG 10 VOL. 3109 FILE # 315,390 PART 0 REEL # C-11325	1907
CAPE CROKER-LAND	CAPE CROKER AGENCY - APPLICATION OF OF W.T. KING TO PURCHASE THE N 1/2 OF LOT 8, CON. 10, EAST OF BURY ROAD, ALBEMARLE TOWNSHIP. RG 10 VOL. 3114 FILE # 322,220 PART 0 REEL # C-11326	1908
CAPE CROKER-LAND	CAPE CROKER AGENCY - CORRESPONDENCE REGARDING THE PATENT TO LOT 49, WEST WATER STREET IN BURY. RG 10 VOL. 3116 FILE # 323,600 PART 0 REEL # C-11327	1908
CAPE CROKER-LAND	CAPE CROKER AGENCY - CORRESPONDENCE REGARDING THE SALE OF LOT 9, CON.1, WEST OF BURY ROAD, LINDSAY TOWNSHIP (DEEDS, AGREEMENT OF SALE, MORTGAGE). RG 10 VOL. 3117 FILE # 324,300 PART 0 REEL # C-11327	1908
CAPE CROKER-LAND	CAPE CROKER AGENCY - APPLICATION OF THOMAS LINDSAY FOR A PATENT TO LOT 30, CON. 3, EAST OF BURY ROAD, ALBEMARLE TOWNSHIP. RG 10 VOL. 3121 FILE # 328,840 PART 0 REEL # C-11327	1908-1911

SUBJECT	FILE NAME	DATES
CAPE CROKER-LAND	CAPE CROKER AGENCY - ESTATE OF THE LATE CHIEF W.B. MCGREGOR OF THE CAPE CROKER BAND (COPY OF WILL). RG 10 VOL. 3121 FILE # 329,070 PART 0 REEL # C-9667R	1908-1915
CAPE CROKER-LAND	CAPE CROKER AGENCY - APPLICATIONS TO PURCHASE LOT 11, CON. 20, AMABEL TOWNSHIP. RG 10 VOL. 3122 FILE # 331,000 PART 0 REEL # C-11328	1908
CAPE CROKER-LAND	CAPE CROKER AGENCY - CORRESPONDENCE REGARDING THE SALE OF LOT 8, CON. 4, WEST OF BURY ROAD, ALBERMALE TOWNSHIP RG 10 VOL. 3146 FILE # 346,680 PART 0 REEL # C-11330	1909-1936
CAPE CROKER-LAND	CAPE CROKER RESERVE - CORRESPONDENCE REGARDING LOTS 45 & 46, CON. 16 & 17, EAST OF BURY ROAD, LOTS 47 & 48, CON. 16, E.B.R. AND LOT 48, CON. 17, E.B.R., LINDSAY TOWNSHIP; ALSO REGARDING THE MATTER OF CLOSING A ROAD ALONG THE SHORE OF STOKES BAY IN FRONT OF LOT 1, CON. 8, WEST OF BURY ROAD, LINDSAY TOWNSHIP (PLAN OF THE GREENOUCH POINT ESTATE) RG 10 VOL. 3149 FILE # 354,779 PART 0 REEL # C-11330	1909-1938
CAPE CROKER-LAND	CAPE CROKER AGENCY - CORRESPONDENCE REGARDING SALES OF LOTS IN THE EASTNOR TOWNSHIP, COUNTY OF BRICE RG 10 VOL. 3150 FILE # 356,327 PART 0 REEL # C-11331	1924-1939
CAPE CROKER-LAND	CAPE CROKER AGENCY - CORRESPONDENCE REGARDING SALES OF LOTS 7 AND 8, CON. 3, EAST OF BURY ROAD, ALBERMARLE TOWNSHIP RG 10 VOL. 3163 FILE # 367,495 PART 0 REEL # C-11333	1910
CAPE CROKER-LAND	CAPE CROKER AGENCY - STATUTORY DECLARATION BY FOREST BAILIFF NEIL CURRIE, AS TO VALUATION OF LOT 18, CON. 4, EAST OF BURY ROAD, ST. EDMUNDS TOWNSHIP RG 10 VOL. 3167 FILE # 395,105 PART 0 REEL # C-11333	1911-1912

SUBJECT	FILE NAME	DATES
CAPE CROKER-LAND	CAPE CROKER AGENCY - CORRESPONDENCE REGARDING AGREEMENT BETWEEN LOUISE LAMORANDIERE AND JOSEPH JONES FOR THE SALE OF LOT 4, EAST SIDE KEGEDOUCE STREET, VILLAGE OF CAPE CROKER RG 10 VOL. 3168 FILE # 399,671 PART 0 REEL # C-11333	1912
CAPE CROKER-LAND	CAPE CROKER AGENCY - CORRESPONDENCE REGARDING SALES OF A NUMBER OF LOTS IN THE TOWNSHIP OF ALBEMARLE RG 10 VOL. 3171 FILE # 416,977 PART 0 REEL # C-11334	1912-1917
CAPE CROKER-LAND	CAPE CROKER AGENCY - CORRESPONDENCE REGARDING SALE OF LOT 2, CON 9, EAST OF BURY ROAD, TOWNSHIP OF EASTNOR RG 10 VOL. 3172 FILE # 417,878 PART 0 REEL # C-11334	1913-1919
CAPE CROKER-LAND	CAPE CROKER AGENCY - AGREEMENT FOR CESSION OF LAND BETWEEN OWEN SOUND INDIANS AND MOHAWKS OF CAUGHNAWAGA; ALSO CLAIM OF INDIANS FOR COMPENSATION FOR IMPROVEMENTS ON LANDS IN SARAWAK TOWNSHIP RG 10 VOL. 3173 FILE # 425,602 PART 0 REEL # C-11334	1853
CAPE CROKER-LAND	CAPE CROKER AGENCY - REQUEST FOR INFORMATION REGARDING LOT 10, CON 1, WEST BURY ROAD, ALBEMARLE TOWNSHIP RG 10 VOL. 3174 FILE # 431,933 PART 0 REEL # C-11334	1913
CAPE CROKER-LAND	CAPE CROKER AGENCY - CORRESPONDENCE REGARDING SALE OF LOT 24, CON. 4 AND 5, ALBERMARLE TOWNSHIP; ALSO SALE OF ISLAND NO. 26 LOCATED ON THE WEST SIDE OF BRUCE PENINSULA AND EAST SIDE OF LAKE HURON RG 10 VOL. 3175 FILE # 442,148 PART 0 REEL # C-11334	1914-1931
CAPE CROKER-LAND	CAPE CROKER AGENCY - LISTS OF LOTS WHICH HAVE NOT BEEN SOLD IN THE TOWNSHIPS OF EASTNOR AND LINDSAY AND INFORMATION REGARDING LOTS WHICH WERE SOLD RG 10 VOL. 3182 FILE # 452,830 PART 0 REEL # C-11335	1914-1928

SUBJECT	FILE NAME	DATES
CAPE CROKER-LAND	CAPE CROKER AGENCY - APPLICATION OF ALEX SMITH TO PURCHASE LOT 1, CON 3, WEST OF BURY ROAD, LINDSAY TOWNSHIP RG 10 VOL. 3184 FILE # 459,188 PART 0 REEL # C-11336	1914-1915
CAPE CROKER-LAND	CAPE CROKER AGENCY - SALE TO ROY ASHCROFT OF LOT 3, CON. 1, EAST OF BURY ROAD, ALBEMARLE TOWNSHIP RG 10 VOL. 3188 FILE # 465,164 PART 0 REEL # C-11336	1915
CAPE CROKER-LAND	CAPE CROKER AGENCY - APPLICATION BY A.K. ADAMS TO PURCHASE LOT 48, CON. 2, EAST OF BURY ROAD, ST. EDMUNDS TOWNSHIP RG 10 VOL. 3188 FILE # 465,526 PART 0 REEL # C-11336	1915
CAPE CROKER-LAND	CAPE CROKER AGENCY - PURCHASE BY W.B. MOORE OF LOT 15, CON A, WEST OF BURY ROAD, LINDSAY TOWNSHIP RG 10 VOL. 3188 FILE # 467,196 PART 0 REEL # C-11336	1915-1940
CAPE CROKER-LAND	CAPE CROKER AGENCY - APPLICATION FOR A PATENT TO THOMAS ROBIN ROBERTS FOR LOT 29, CON 4, WEST OF BURY ROAD, LINDSAY TOWNSHIP RG 10 VOL. 3189 FILE # 467,553 PART 0 REEL # C-11336	1915
CAPE CROKER-LAND	CAPE CROKER AGENCY - SALE OF LAND FOR A BALL PARK BY JACOB CHEGANO RG 10 VOL. 3190 FILE # 472,476 PART 0 REEL # C-11337	1915-1921
CAPE CROKER-LAND	CAPE CROKER AGENCY - APPLICATION BY J.J. TYSON TO PURCHASE LOT 11, CON. 5, EAST OF BURY ROAD, ALBEMARLE TOWNSHIP RG 10 VOL. 3191 FILE # 472,688 PART 0 REEL # C-11337	1915
CAPE CROKER-LAND	CAPE CROKER AGENCY - REQUEST BY CHARLES HULL WHICHER FOR A PATENT TO LOT 20, CON. 12, ALBEMARLE TOWNSHIP RG 10 VOL. 3191 FILE # 475,180 PART 0 REEL # C-11337	1915-1916

SUBJECT	FILE NAME	DATES
CAPE CROKER-LAND	CAPE CROKER AGENCY - LAND AGENT J.E. SUTHERBY INQUIRES WHAT IS THE AMOUNT OWING ON LOT 2, CON. 9, EAST OF BURY ROAD, ALBEMARLE TOWNSHIP RG 10 VOL. 3193 FILE # 480,625 PART 0 REEL # C-11337	1916
CAPE CROKER-LAND	CAPE CROKER RESERVE - SALE TO JAMES CRAIG OF LOT 19, CON. 11, EAST OF BURY ROAD, ALBEMARLE TOWNSHIP RG 10 VOL. 3193 FILE # 477,386 PART 0 REEL # C-11337	1918
CAPE CROKER-LAND	CAPE CROKER AGENCY - THE DEPARTMENT CONFIRMS VALENTINE WAHN AS THE OWNER OF LOT 4, CON. 11, EAST OF BURY ROAD, ALBEMARLE TOWNSHIP RG 10 VOL. 3195 FILE # 490,915 PART 0 REEL # C-11337	1917
CAPE CROKER-LAND	CAPE CROKER RESERVE - SALE TO ALBERT PERCY RIMINGTON OF LOT 34, CON. 2, WEST OF BURY ROAD, LINDSAY TOWNSHIP RG 10 VOL. 3197 FILE # 500,323 PART 0 REEL # C-11338	1917
CAPE CROKER-LAND	CAPE CROKER AGENCY - LAND AGENT J.E. SUTHERBY REPORTS THAT LOT 8, CON. 6, EAST OF BURY ROAD, LINDSAY TOWNSHIP, STANDS IN THE NAME OF ROBERT E. MOORE RG 10 VOL. 3200 FILE # 505,604 PART 0 REEL # C-11339	1918
CAPE CROKER-LAND	CAPE CROKER AGENCY - SALE TO JOHN SMITH OF PARK LOT 19, SOUTH OF THE COPWAY ROAD, SOUTHAMPTON RG 10 VOL. 3201 FILE # 506,870 PART 0 REEL # C-11339	1918
CAPE CROKER-LAND	CAPE CROKER AGENCY - APPLICATION BY J.J. TYSON TO PURCHASE LOTS 8 TO 12, EAST OF DAWSON AND NORTH OF DIVISION STREET, WIARTON RG 10 VOL. 3204 FILE # 511,532 PART 0 REEL # C-11339	1918
CAPE CROKER-LAND	CAPE CROKER AGENCY - APPLICATION BY R. CEASER TO PURCHASE LOT 33, CON. 3, EAST OF BURY ROAD, ALBEMARLE TOWNSHIP RG 10 VOL. 3204 FILE # 512,333 PART 0 REEL # C-11339	1918

SUBJECT	FILE NAME	DATES
CAPE CROKER-LAND	CAPE CROKER AGENCY - PRIVATE JOHN J. JOHNSTON PROTESTS THE SALE HIS LOT 13, CON. 3, EAST OF BURY ROAD, ALBEMARLE TOWNSHIP RG 10 VOL. 3204 FILE # 512,690 PART 0 REEL # C-11339	1918
CAPE CROKER-LAND	CAPE CROKER AGENCY - PATENT TO JOHN MCINTOSH FOR THE EAST PART LOT 11, CON. D, AMABEL TOWNSHIP RG 10 VOL. 3205 FILE # 513,764 PART 0 REEL # C-11339	1918
CAPE CROKER-LAND	CAPE CROKER AGENCY - ISSUE OF PATENT TO ALBERT TOMLINSON OF LOT 28, CON. 18, KEPPEL TOWNSHIP RG 10 VOL. 3206 FILE # 516,123 PART 0 REEL # C-11339	1918
CAPE CROKER-LAND	CAPE CROKER AGENCY - ISSUE OF PATENT CARL WHICHER FOR THE E. 1/2 LOT 6, CON. 9, EAST OF BURY ROAD, ALBEMARLE TOWNSHIP RG 10 VOL. 3206 FILE # 518,091 PART 0 REEL # C-11340	1918-1924
CAPE CROKER-LAND	CAPE CROKER AGENCY - CANCELLATION OF THE SALE TO DUNCAN WHITE OF SOUTHWEST PARK LOT 24, TOWNPLOT OF SOUTHAMPTON RG 10 VOL. 3206 FILE # 516,420 PART 0 REEL # C-11340	1918-1935
CAPE CROKER-LAND	CAPE CROKER AGENCY - SALE TO JAMES HURST OF LOT 26, CON. 1, WEST OF BURY ROAD, ALBEMARLE TOWNSHIP RG 10 VOL. 3206 FILE # 520,174 PART 0 REEL # C-11340	1919
CAPE CROKER-LAND	CAPE CROKER AGENCY - CORRESPONDENCE REGARDING THE SALE, TO FRANCIS GARFIELD BAIN, OF LOT 38, CON 6, EAST OF BURY ROAD, EASTNOR TOWNSHIP. RG 10 VOL. 3219 FILE # 536,156 PART 0 REEL # C-11342	1920
CAPE CROKER-LAND	CAPE CROKER AGENCY - CORRESPONDENCE REGARDING LOT 56, CON. 6, WEST OF BURY ROAD, ST. EDMUNDS TOWNSHIP, EVENTUALLY PATENTED TO WALTER L. VAIL. RG 10 VOL. 3223 FILE # 543,701 PART 0 REEL # C-11342	1920-1936

SUBJECT	FILE NAME	DATES
CAPE CROKER-LAND	CAPE CROKER AGENCY - CORRESPONDENCE REGARDING A PATENT, TO J.H. COOK FOR LOT 11, CON. 3, EAST OF BURY ROAD, LINDSAY TOWNSHIP RG 10 VOL. 3227 FILE # 552,053 PART 0 REEL # C-11344	1921
CAPE CROKER-LAND	CAPE CROKER AGENCY - CORRESPONDENCE REGARDING A PATENT TO ROBERT HENRY HUMPHRIES, FOR PARK LOT 1, RANGE 1, WIARTON RG 10 VOL. 3228 FILE # 567,959 PART 0 REEL # C-11344	1922
CAPE CROKER-LAND	CAPE CROKER AGENCY - CORRESPONDENCE REGARDING THE EVENTUAL SALE AND PATENT TO JOHN SPENCE MATCHES, OF LOT 8, CON. 4, AMABEL TOWNSHIP RG 10 VOL. 3229 FILE # 571,609 PART 0 REEL # C-11344	1922-1932
CAPINO HANNAH	SAINT FRANCOIS AGENCY - CORRESPONDENCE REGARDING THE LAND OF THE LATE LOUIS HANNIS IN DISPUTE BETWEEN JOSEPH LAURENT AND HANNAH CAPINO. RG 10 VOL. 2498 FILE # 103,020 PART 0 REEL # C-11230	1890-1894
CAPINO THEOPHILE	SAINT FRANCOIS AGENCY - ADMISSION TO THEOPHILE CAPINO TO THE BAND RG 10 VOL. 2133 FILE # 26,778 PART 0 REEL # C-12778R	1881
CAPLAN NOEL	RESTIGOUCHE AGENCY - DISPUTE BETWEEN BERNARD OUIMET AND HIS WIFE NOEL CAPLAN REGARDING A PIECE OF LAND RG 10 VOL. 3173 FILE # 424,993 PART 0 REEL # C-9670R	1913
CAPLAN WILLIAM	MARIA AGENCY - DISPUTE BETWEEN ADELAIDE LAVIGNE AND WILLIAM CAPLAN REGARDING A HOUSE ON THE MARIA RESERVE. RG 10 VOL. 3021 FILE # 223,163 PART 0 REEL # C-11312	1900
CAPLAND JOHN	SARNIA AGENCY - APPLICATION FOR PATENT, FROM JOHN CAPLAND FOR LOT 9, E. SIDE OF BROCK STREET, (JONES SURVEY) SARNIA. RG 10 VOL. 2686 FILE # 138,289 PART 0 REEL # C-11263	1893-1894

SUBJECT	FILE NAME	DATES
CAPLEAU	NORTHERN SUPERINTENDENCY - SAULT STE. MARIE - CORRESPONDENCE REGARDING A REQUEST FROM THE BIG HEAD INDIANS TO BE PAID AT CHAPLEAU INSTEAD OF AT THE MICHIPICOTEN RIVER RG 10 VOL. 2385 FILE # 79,156 PART 0 REEL # C-11212	1887-1888
CAPLIN PETER SACK	ST. ALEXIS DE MATAPEDIA - ESTATE OF THE LATE PETER SACK CAPLIN OF THE MICMACS OF RESTIGOUCHE RG 10 VOL. 2944 FILE # 198,575 PART 0 REEL # C-9663R	1898-1900
CARADOC	CARADOC RESERVE - RIGHT-OF-WAY FOR CANADA SOUTHERN RAILROAD COMPANY RG 10 VOL. 1857 FILE # 74 PART 0 REEL # C-11103	1870-1873
CARADOC	SCHOOL REPORT FOR THE MOUNT ELGIN INDUSTRIAL SCHOOL AT CARADOC RESERVE RG 10 VOL. 1867 FILE # 500 PART 0 REEL # C-11104	1872
CARADOC	CARADOC RESERVE - REQUEST FROM CHIEF WILLIAM FISHER FOR A COPY OF THE AGREEMENT BETWEEN THE GOVERNMENT AND THE WESLEYAN METHODIST SOCIETY CONCERNING MOUNT ELGIN INDUSTRIAL SCHOOL RG 10 VOL. 1872 FILE # 738 PART 0 REEL # C-11105	1872
CARADOC	RETURN OF STUDENTS AT THE MOUNT ELGIN INDUSTRIAL SCHOOL AT CARADOC RESEREVE RG 10 VOL. 1876 FILE # 927 PART 0 REEL # C-11105	1872
CARADOC	CARADOC RESERVE - WILLIAM LIVINGSTON REQUESTING RENUMERATION FOR HIS SERVICES AS AN AGENT RG 10 VOL. 1882 FILE # 1154 PART 0 REEL # C-11106	1873
CARADOC	CARADOC RESERVE - APPOINTMENT OF WILLIAM LIVINGSTON AS INDIAN AGENT RG 10 VOL. 1903 FILE # 2154 PART 0 REEL # C-11108	1873

SUBJECT	FILE NAME	DATES
CARADOC	CARADOC RESERVE - PETITIONS FROM TOWNSHIP COUNCILS OF CARADOC AND EKFORD FOR AID TOWARDS ROAD REPAIRS RG 10 VOL. 1906 FILE # 2288 PART 0 REEL # C-11108	1874-1882
CARADOC	CARADOC - REGARDING REQUISITIONS FOR FUNDS TO MEET EXPENSES OF CHIPPEWAS OF THE THAMES RG 10 VOL. 1912 FILE # 2565 PART 0 REEL # NOT FILMED	1873-1874
CARADOC	CARADOC RESERVE - AGENT WILLIAM LIVINGSTON TRANSMITTING THE PAYLIST OF DISTRIBUTION AMONG THE CHIPPEWAS OF THE THAMES RG 10 VOL. 1915 FILE # 2661 PART 0 REEL # C-12777R	1873
CARADOC	CARADOC RESERVE - RETURN OF SALARIES AND PENSIONS FOR EMPLOYEES RG 10 VOL. 1917 FILE # 2773 PART 0 REEL # C-11110	1873
CARADOC	CARADOC RESERVE - REQUEST FROM INTERPRETER JOHN HENRY TO HAVE ALL WHITE PEOPLE REMOVED FROM THE RESERVE RG 10 VOL. 1920 FILE # 2885 PART 0 REEL # C-11111	1874
CARADOC	CARADOC RESERVE - COMMISSIONER WILLIAM LIVINGSTON TRANSMITTING THE CENSUS RETURN OF THE CHIPPEWAS AND MUNCEYS OF THE THAMES RG 10 VOL. 1925 FILE # 3110 PART 0 REEL # C-11112	1873-1874
CARADOC	CARADOC RESERVE - REQUEST FROM THE WESLEYAN METHODIST SOCIETY THAT THEY BE GIVEN ASSISTANCE FOR 50 PUPILS AT THE MOUNT ELG IN INDUSTRIAL SCHOOL RG 10 VOL. 1925 FILE # 3103 PART 0 REEL # C-11112	1874-1875
CARADOC	CARADOC RESERVE - COMMISSIONER WILLIAM LIVINGSTON TRANSFERRING MINUTES OF COUNCIL RG 10 VOL. 1926 FILE # 3186 PART 0 REEL # C-11112	1874

SUBJECT	FILE NAME	DATES
CARADOC	CARADOC RESERVE - COMMISSIONER WILLIAM LIVINGSTON TRANSMITTING MINUTES OF COUNCIL RG 10 VOL. 1926 FILE # 3189 PART 0 REEL # C-11112	1874
CARADOC	CARADOC RESERVE - COMMISSIONER WILLIAM LIVINGSTON ACKNOWLEDGING RECEIPT OF CHEQUES RG 10 VOL. 1928 FILE # 3253 PART 0 REEL # C-11112	1874
CARADOC	CARADOC RESERVE - REQUISITIONS FOR MONEY FOR MISCELLANEOUS ITEMS RG 10 VOL. 1933 FILE # 3418 PART 0 REEL # C-11114	1874
CARADOC	CARADOC RESERVE - AGENT W. LIVINGSTON TRANSFERRING THE PAYLIST OF THE CHIPPEWAS OF THE THAMES RG 10 VOL. 1933 FILE # 3447 PART 0 REEL # C-11114	1874
CARADOC	CARADOC RESERVE - W. LIVINGSTON ENCLOSING AN ACCOUNT FOR SALARIES OF EMPLOYEES RG 10 VOL. 1934 FILE # 3549 PART 0 REEL # C-11114	1874
CARADOC	CARADOC RESERVE - AGENT WILLIAM LIVINGSTON TRANSMITTING A PAYLIST FOR PENSIONS AND SALARIES FOR EMPLOYEES OF THE CHIPPEWAS OF THE THAMES RG 10 VOL. 1940 FILE # 3949 1/2 PART 0 REEL # C-11116	1874
CARADOC	CARADOC RESERVE - AGENT WILLIAM LIVINGSTON TRANSMITTING THE CENSUS RETURN OF THE CHIPPEWAS AND MUNCEYS OF THE THAMES RG 10 VOL. 1940 FILE # 3958 PART 0 REEL # C-11116	1874
CARADOC	CARADOC RESERVE - AGENT W. LIVINGSTON ENCLOSING THE DISTRIBUTION PAYLIST FOR THE CHIPPEWAS OF THE THAMES RG 10 VOL. 1942 FILE # 4115 PART 0 REEL # C-12777R	1874

SUBJECT	FILE NAME	DATES
CARADOC	CARADOC RESERVE - AGENT W. LIVINGSTON SENDING A REQUISITION FROM THE CHIPPEWAS OF THE THAMES TO PAY MISCELLANEOUS ACCOUNTS RG 10 VOL. 1942 FILE # 4144 PART 0 REEL # C-11117	1874
CARADOC	CARADOC RESERVE - AGENT W. LIVINGSTON STATING THAT THE CHIEFS OF THE CHIPPEWAS AND MUNCEYS OF THE THAMES ARE OPPOSED TO THE RESOLUTION TO BE PRESENTED BY A DEPUTATION FROM THE GRAND COUNCIL OF INDIANS HELD AT SARNIA RG 10 VOL. 1948 FILE # 4292 PART 0 REEL # C-11118	1875
CARADOC	CARADOC RESERVE - AGENT WILLIAM LIVINGSTON TRANSFERRING MINUTES OF COUNCIL FOR THE CHIPPEWAS OF THE THAMES RG 10 VOL. 1953 FILE # 4437 PART 0 REEL # C-11120	1875
CARADOC	CARADOC RESERVE - JOHN HENRY REQUESTING INFORMATION AS TO HIS POSITION AS COUNCILLOR FOR THE CHIPPEWAS OF THE THAMES RG 10 VOL. 1956 FILE # 4568 PART 0 REEL # C-11120	1875
CARADOC	CARADOC RESERVE - AGENT WILLIAM LIVINGSTON SENDING A REQUISITION FOR SALARIES FOR THE QUARTER ENDING MARCH 31 RG 10 VOL. 1956 FILE # 4578 PART 0 REEL # C-11120	1875
CARADOC	CARADOC RESERVE - COMPLAINTS BY THE CHIPPEWAS AND MUNCEYS OF THE THAMES THAT SOME UNAUTHORIZED PERSONS HAVE BEEN RECEIVING INTEREST DISTRIBUTION PAYMENTS RG 10 VOL. 1959 FILE # 4765 PART 0 REEL # C-11121	1875
CARADOC	CARADOC RESERVE - W. LIVINGSTON ENCLOSING THE PAYLIST FOR THE CHIPPEWAS OF THE THAMES RG 10 VOL. 1960 FILE # 4807 PART 0 REEL # C-12777R	1875

SUBJECT	FILE NAME	DATES
CARADOC	CARADOC RESERVE - REQUISITION FROM THE CHIPPEWAS OF THE THAMES FOR MONEY TO PAY MISCELLANEOUS ACCOUNTS RG 10 VOL. 1960 FILE # 4836 PART 0 REEL # C-11121	1875
CARADOC	CARADOC RESERVE - WILLIAM LIVINGSTON SENDING A REQUISITION FOR SALARIES FOR BAND EMPLOYEES RG 10 VOL. 1969 FILE # 5305 PART 0 REEL # C-11124	1875
CARADOC	CARADOC RESERVE - AGENT W. LIVINGSTON FORWARDING A REQUISITION FROM THE CHIPPEWAS OF THE THAMES FOR MONEY TO PAY MEDICAL AND MISCELLANEOUS ACCOUNTS RG 10 VOL. 1975 FILE # 5678 PART 0 REEL # C-11125	1875
CARADOC	CARADOC RESERVE - AGENT WILLIAM LIVINGSTON TRANSMITTING A REQUISITION FROM THE CHIEFS FOR MONEY TO PAY MISCELLANEOUS ACCOUNTS FOR THE CHIPPEWAS OF THE THAMES RG 10 VOL. 1987 FILE # 6454 PART 0 REEL # C-11128	1876
CARADOC	CARADOC RESERVE - AGENT WILLIAM LIVINGSTON FORWARDING THE DISTRIBUTION PAYLIST FOR THE ONEIDAS, MUNCEYS AND CHIPPEWAS OF THE THAMES RG 10 VOL. 1989 FILE # 6532 PART 0 REEL # C-11128	1876
CARADOC	CARADOC RESERVE - PETITION FROM THE CHIPPEWAS AND MUNCEYS OF THE THAMES STATING THAT AGENT WILLIAM LIVINGSTON IS UNABLE TO PERFORM HIS DUTIES DUE TO FAILING MENTAL AND PHYSICAL CONDITION RG 10 VOL. 1992 FILE # 6781 PART 0 REEL # C-11129	1876-1877
CARADOC	CARADOC RESERVE - AGENT WILLIAM LIVINGSTON REPORTING THAT LUCIUS HENRY HAS BEEN APPOINTED TEACHER OF THE BACK SETTLEMENT SCHOOL IN PLACE OF ABEL WAUCAUSH RG 10 VOL. 1995 FILE # 6916 PART 0 REEL # C-11130	1876

SUBJECT	FILE NAME	DATES
CARADOC	CARADOC RESERVE - REVEREND H.P. CHASE REQUIRES A CERTIFICATE OF LOCATION FOR LOT 10 AND 12 IN CON 2 CARADOC RG 10 VOL. 1996 FILE # 6976 PART 0 REEL # C-11130	1876-1879
CARADOC	CARADOC RESERVE - REQUISITION FROM THE CHIPPEWAS OF THE THAMES FOR MONEY TO PAY MISCELLANEOUS ACCOUNTS RG 10 VOL. 2000 FILE # 7312 PART 0 REEL # C-11131	1876
CARADOC	CARADOC RESERVE - AGENT THOMAS GORDON REPORTING THE SEIZURE OF TIMBER ILLEGALLY CUT AND REQUESTING INSTRUCTIONS ON THE PROCEDURES RG 10 VOL. 2002 FILE # 7480 PART 0 REEL # C-11132	1877
CARADOC	CARADOC RESERVE - AGENT THOMAS GORDON FORWARDING A REQUISITION FOR SALARIES OF EMPLOYEES OF THE CHIPPEWAS OF THE THAMES RG 10 VOL. 2013 FILE # 7892 PART 0 REEL # C-11134	1877
CARADOC	CARADOC RESERVE - AGENT THOMAS GORDON TRANSMITTING A REQUISITION FROM THE CHIPPEWAS OF THE THAMES FOR MONEY TO PAY MISCELLANEOUS ACCOUNTS RG 10 VOL. 2015 FILE # 8036 PART 0 REEL # C-11135	1877
CARADOC	CARADOC RESERVE - AGENT THOMAS GORDON REQUESTING AUTHORITY TO HOLD AN ELECTION OF CHIEFS FOR CHIPPEWAS OF THE THAMES RG 10 VOL. 2016 FILE # 8158 PART 0 REEL # C-11135	1877
CARADOC	CARADOC RESERVE - JOSEPH FISHER AND JOHN HENRY WRITE TO THE DEPARTMENT CONCERNING AN OLD ANNUITY PAYMENT DUE TO THE CHIPPEWAS OF THE THAMES BAND RG 10 VOL. 2020 FILE # 8426 PART 0 REEL # C-11136	1877-1895
CARADOC	CARADOC RESERVE - AGENT THOMAS GORDON SENDS THE PAYLISTS FOR THE CHIPPEWAS AND MUNCEYS OF THE THAMES RG 10 VOL. 2027 FILE # 8840 PART 0 REEL # C-12777R	1877

SUBJECT	FILE NAME	DATES
CARADOC	CARADOC RESERVE - REQUISITION FROM THE COUNCIL OF THE CHIPPEWAS OF THE THAMES FOR MONEY TO PAY MISCELLANEOUS ACCOUNTS RG 10 VOL. 2027 FILE # 8848 PART 0 REEL # C-11138	1877
CARADOC	ADMINISTRATION OF THE MOUNT ELGIN INDUSTRIAL SCHOOL ON THE CARADOC RESERVE (PLAN) RG 10 VOL. 2046 FILE # 9212 PART 1 REEL # C-11143	1878-1888
CARADOC	ADMINISTRATION BY THE WESLEYAN METHODIST MISSIONARY SOCIETY OF THE MOUNT ELGIN INDUSTRIAL SCHOOL ON THE CARADOC RESERVE RG 10 VOL. 2047 FILE # 9212 PART 4 REEL # C-11143	1878
CARADOC	ADMINISTRATION AND CONSTRUCTION OF THE MOUNT ELGIN INDUSTRIAL SCHOOL ON THE CARADOC RESERVE (PLAN) RG 10 VOL. 2047 FILE # 9212 PART 2 REEL # C-11143	1883-1890
CARADOC	CONSTRUCTION, SUPPLIES AND INSURANCE FOR THE MOUNT ELGIN INDUSTRIAL SCHOOL ON THE CARADOC RESERVE RG 10 VOL. 2047 FILE # 9212 PART 3 REEL # C-11143	1891-1908
CARADOC	CARADOC RESERVE - PETITIONS CONCERNING THE DISMISSAL OF TEACHER GEORGE FISHER AT THE BEAR CREEK SCHOOL RG 10 VOL. 2048 FILE # 9316 PART 0 REEL # C-11144	1878
CARADOC	CARADOC RESERVE - REQUISITION FROM THE CHIPPEWAS OF THE THAMES FOR MONEY TO PAY MISCELLANEOUS ACCOUNTS RG 10 VOL. 2056 FILE # 9661 PART 0 REEL # C-11146	1878
CARADOC	CARADOC RESERVE - AGENT THOMAS GORDON FORWARDS THE DISTRIBUTION LIST FOR THE CHIPPEWAS OF THE THAMES AND A RECEIPT FROM THE ONEIDAS RG 10 VOL. 2056 FILE # 9665 PART 0 REEL # C-11146	1878

SUBJECT	FILE NAME	DATES
CARADOC	CARADOC RESERVE - REQUISITION FROM THE COUNCIL OF THE CHIPPEWAS OF THE THAMES FOR MONEY TO PAY MISCELLANEOUS ACCOUNTS RG 10 VOL. 2061 FILE # 9875 PART 0 REEL # C-11147	1878
CARADOC	CARADOC RESERVE - APPOINTMENT OF SINCLAIR LONGWOOD AS MEDICAL ADVISOR TO THE CHIPPEWAS RG 10 VOL. 2063 FILE # 10,071 PART 0 REEL # C-11148	1878-1880
CARADOC	CARADOC RESERVE - APPLICATION BY MRS. VICTORIA GOLDER TO HAVE HERSELF AND HER CHILDREN PUT ON THE ANNUITY PAYLIST RG 10 VOL. 2065 FILE # 10,163 PART 0 REEL # C-12778R	1878
CARADOC	CARADOC RESERVE - REQUISITION FROM THE CHIPPEWAS OF THE THAMES FOR MONEY TO PAY EXPENSES OF A DEPUTATION TO THE GRAND COUNCIL AT SARNIA RG 10 VOL. 2065 FILE # 10,207 PART 0 REEL # C-11148	1878
CARADOC	CARADOC RESERVE - REQUISITION FOR THE SALARIES AND PENSIONS OF EMPLOYEES FOR THE QUARTER ENDING SEPTEMBER 30 RG 10 VOL. 2069 FILE # 10,393 PART 0 REEL # C-11149	1878
CARADOC	CARADOC RESERVE - AGENT THOMAS GORDON REPORTS AN OMISSION IN CHEQUES DUE TO THE CHIPPEWAS OF THE THAMES RG 10 VOL. 2069 FILE # 10,465 PART 0 REEL # C-11149	1878
CARADOC	CARADOC RESERVE - AGENT THOMAS GORDON FORWARDING A REPORT OF DUES COLLECTED DURING SEPTEMBER RG 10 VOL. 2070 FILE # 10,534 PART 0 REEL # C-11149	1878
CARADOC	CARADOC RESERVE - REQUISITION FOR MONEY FROM THE COUNCIL OF THE CHIPPEWAS OF THE THAMES TO PAY MISCELLANEOUS EXPENSES RG 10 VOL. 2071 FILE # 10,597 PART 0 REEL # C-11150	1878

SUBJECT	FILE NAME	DATES
CARADOC	CARADOC RESERVE - CHIEF JOHN HENRY INQUIRING AS TO WHAT ARE THE POWERS OF COUNCIL CONCERNING THE WELFARE OF THE BAND RG 10 VOL. 2071 FILE # 10,625 PART 0 REEL # C-11150	1878
CARADOC	CARADOC RESERVE - REQUISITION FROM THE CHIPPEWAS OF THE THAMES FOR MONEY TO PAY MISCELLANEOUS ACCOUNTS RG 10 VOL. 2085 FILE # 13,067 PART 0 REEL # C-11153	1879
CARADOC	CARADOC RESERVE - ACCOUNT FROM CONSTABLE ELIJAH NINHAM FOR SERVICES RENDERED IN REMOVING JOSEPH STONEFISH FROM THE RESERVE RG 10 VOL. 2089 FILE # 13,699 PART 0 REEL # C-11154	1879
CARADOC	CARADOC RESERVE - AGENT THOMAS GORDON SENDING A COPY OF BY-LAWS BY THE CHIPPEWAS OF THE THAMES RG 10 VOL. 2089 FILE # 13,776 PART 0 REEL # C-11154	1879-1887
CARADOC	CARADOC RESERVE - ANGUS CAMPBELL REQUESTS THE DISMISSAL OF AGENT THOMAS GORDON RG 10 VOL. 2090 FILE # 14,143 PART 0 REEL # C-11155	1879
CARADOC	CARADOC RESERVE - ADDRESS BY CHIEF HENRY IN HIS CAPACITY AS CHIEF OF THE GRAND COUNCIL OF ONTARIO TO HIS EXCELLENCY THE GOVERNOR GENERAL AND PRINCESS LOUISE (CLIPPING) RG 10 VOL. 2092 FILE # 15,090 PART 0 REEL # C-11155	1879
CARADOC	CARADOC RESERVE - REQUISITION FOR MONEY FROM THE CHIPPEWAS OF THE THAMES TO BUILD A SCHOOLHOUSE RG 10 VOL. 2093 FILE # 16,026 PART 0 REEL # C-11155	1879

SUBJECT	FILE NAME	DATES
CARADOC	CARADOC RESERVE - AGENT THOMAS GORDON REPORTS THE RESIGNATION OF LUCIUS HENRY, TEACHER OF THE BACK SETTLEMENT SCHOOL AND THE APPOINTMENT OF ALFRED A. JONES RG 10 VOL. 2095 FILE # 16,327 PART 0 REEL # C-11156	1879-1881
CARADOC	CARADOC RESERVE - REQUISITION FROM THE CHIPPEWAS OF THE THAMES FOR MONEY TO BUILD A SCHOOL HOUSE RG 10 VOL. 2096 FILE # 16,552 PART 0 REEL # C-11156	1879
CARADOC	CARADOC RESERVE - AGENT THOMAS GORDON SENDING THE FALL DISTRIBUTION PAYLIST FOR THE CHIPPEWAS AND MUNCEYS OF THE THAMES RG 10 VOL. 2096 FILE # 16,563 PART 0 REEL # C-12778R	1879
CARADOC	CARADOC RESERVE - AGENT THOMAS GORDON APPLIES FOR SALARIES AND PENSIONS OF EMPLOYEES OF THE CHIPPEWAS OF THE THAMES RG 10 VOL. 2109 FILE # 19,637 PART 0 REEL # C-11159	1880
CARADOC	CARADOC RESERVE - REQUISITION FROM THE CHIPPEWAS OF THE THAMES FOR MONEY TO PAY MISCELLANEOUS ACCOUNTS RG 10 VOL. 2109 FILE # 20,162 PART 0 REEL # C-11160	1880
CARADOC	CARADOC RESERVE - ELECTIONS OF THE CHIPPEWAS OF THE THAMES RG 10 VOL. 2136 FILE # 27,462 PART 0 REEL # C-11166	1881-1898
CARADOC	CARADOC RESERVE - REQUISITION FROM THE CHIPPEWAS OF THE THAMES FOR MONEY TO PAY MISCELLANEOUS ACCOUNTS RG 10 VOL. 2140 FILE # 28,862 PART 0 REEL # C-11167	1881
CARADOC	CARADOC AGENCY - RESOLUTION FROM THE CHIPPEWAS OF THE THAMES REQUESTING THAT ILLEGITIMATE CHILDREN, WHOSE MOTHER OR FATHER IS INDIAN, BE PLACED ON THE PAYLIST. RG 10 VOL. 2159 FILE # 32,811 PART 0 REEL # C-11171	1881-1884

SUBJECT	FILE NAME	DATES
CARADOC	CARADOC AGENCY - CORRESPONDENCE REGARDING MONEY FOR DISTRIBUTION TO THE MUNCEYS OF THE THAMES. RG 10 VOL. 2160 FILE # 33,516 PART 0 REEL # C-11171	1881
CARADOC	CARADOC AGENCY - REQUISITION FROM THE CHIPPEWAS OF THE THAMES TO PAY SUNDRY ACCOUNTS. RG 10 VOL. 2162 FILE # 33,651 PART 0 REEL # C-11171	1881
CARADOC	CARADOC AGENCY - REVEREND E. HURLBURT'S REQUEST FOR A SALARY FOR MISSIONARY SERVICE ON THE ONEIDA RESERVE. RG 10 VOL. 2163 FILE # 34,090 PART 0 REEL # C-11172	1881
CARADOC	CARADOC AGENCY - REQUISITION FROM THE CHIPPEWAS OF THE THAMES TO PAY SUNDRY ACCOUNTS. RG 10 VOL. 2167 FILE # 34,797 PART 0 REEL # C-11172	1881
CARADOC	CARADOC AGENCY - PAYMENT OF TEACHER SCOBIE LOGAN'S SALARY. RG 10 VOL. 2183 FILE # 36,838 PART 0 REEL # C-11175	1882
CARADOC	CARADOC AGENCY - SPRING PAYLISTS FOR THE CHIPPEWAS AND MUNCEYS OF THE THAMES. RG 10 VOL. 2183 FILE # 36,893 PART 0 REEL # C-12779R	1882
CARADOC	CARADOC AGENCY - CORRESPONDENCE REGARDING THE RESIGNATION OF JOHN HENRY AS SECRETARY AND INTERPRETER OF THE CHIPPEWAS OF THE THAMES. RG 10 VOL. 2183 FILE # 36,895 PART 0 REEL # C-11175	1882
CARADOC	CARADOC AGENCY - CORRESPONDENCE REGARDING A SCHOOL ON THE ONEIDA RESERVE. RG 10 VOL. 2184 FILE # 36,983 PART 0 REEL # C-11175	1882-1883

SUBJECT	FILE NAME	DATES
CARADOC	CARADOC AGENCY - REQUISITION FROM THE CHIPPEWAS OF THE THAMES TO PAY SUNDRY ACCOUNTS. RG 10 VOL. 2185 FILE # 37,221 PART 0 REEL # C-11175	1882
CARADOC	CARADOC AGENCY - REQUISITION TO PAY FOR SUNDRY ACCOUNTS AND CORRESPONDENCE REGARDING THE PROPOSED DISMISSAL OF DR. SINCLAIR BY THE CHIPPEWAS OF THE THAMES., RG 10 VOL. 2188 FILE # 37,638 PART 0 REEL # C-11176	1882-1886
CARADOC	CARADOC AGENCY - CORRESPONDENCE REGARDING THE LEASING OF SHOOTING RIGHTS ON THE ONEIDA RESERVE. RG 10 VOL. 2189 FILE # 38,134 PART 0 REEL # C-11176	1882-1929
CARADOC	CARADOC AGENCY - CORRESPONDENCE REGARDING MARY SICKLES' CLAIM TO SHARE IN THE ANNUITIES OF THE MOHAWK BAND RG 10 VOL. 2194 FILE # 39,190 PART 0 REEL # C-12779R	1882
CARADOC	CARADOC AGENCY - CORRESPONDENCE REGARDING THE SUPPORT OF THE FAMILY OF JAMES WALKER WHICH THE LATTER HAS DESERTED RG 10 VOL. 2194 FILE # 39,218 PART 0 REEL # C-12779R	1882
CARADOC	CARADOC AGENCY - CORRESPONDENCE REGARDING INDIANS WHO HAVE DESERTED THEIR SPOUSES AND FAMILIES RG 10 VOL. 2194 FILE # 39,219 PART 0 REEL # C-12779R	1882
CARADOC	CARADOC AGENCY - CORRESPONDENCE REGARDING THE DISTRIBUTION OF ANNUITIES TO THE MUNCEYS AND CHIPPEWAS OF THE THAMES RG 10 VOL. 2195 FILE # 39,349 PART 0 REEL # C-12779R	1882-1883
CARADOC	CARADOC AGENCY - REQUISITION FROM THE CHIPPEWAS OF THE THAMES TO PAY FOR SUNDRY ACCOUNTS RG 10 VOL. 2199 FILE # 39,953 PART 0 REEL # C-11178	1882

SUBJECT	FILE NAME	DATES
CARADOC	CARADOC AGENCY - CORRESPONDENCE REGARDING A GARNISHEE SUMMONS RG 10 VOL. 2204 FILE # 40,840 PART 0 REEL # C-12780R	1883
CARADOC	CARADOC AGENCY - CORRESPONDENCE REGARDING A TEACHER AT THE BACK SETTLEMENT SCHOOL ON THE CARADOC RESERVE RG 10 VOL. 2206 FILE # 41,439 PART 0 REEL # C-11180	1883
CARADOC	CARADOC AGENCY - CORRESPONDENCE REGARDING A TEACHER FOR THE CARADOC SCHOOL (CHURCH OF ENGLAND) RG 10 VOL. 2207 FILE # 41,829 PART 0 REEL # C-11180	1883
CARADOC	CARADOC AGENCY - CORRESPONDENCE REGARDING A TEACHER SCHOOL NO. 1, ONEIDA RESERVE (METHODIST) RG 10 VOL. 2207 FILE # 41,830 PART 0 REEL # C-11180	1883
CARADOC	CARADOC AGENCY - CORRESPONDENCE REGARDING A DOCTOR FOR THE CHIPPEWAS OF THE THAMES, CARADOC RESERVE RG 10 VOL. 2208 FILE # 41,922 PART 0 REEL # C-11180	1883
CARADOC	CARADOC AGENCY - CORRESPONDENCE REGARDING SALARIES FOR SOME CHIPPEWAS OF THE THAMES RG 10 VOL. 2208 FILE # 42,015 PART 0 REEL # C-11180	1883
CARADOC	CARADOC AGENCY - REPORT OF RESIGNATION OF TEACHER OF THE NO. 3 ONEIDA SCHOOL RG 10 VOL. 2211 FILE # 42,519 PART 0 REEL # C-11180	1883
CARADOC	CARADOC AGENCY - CORRESPONDENCE REGARDING THE SPRING DISTRIBUTION FOR THE ONEIDAS OF THE THAMES RG 10 VOL. 2213 FILE # 42,878 PART 0 REEL # C-11181	1883

SUBJECT	FILE NAME	DATES
CARADOC	CARADOC RESERVE - REQUEST BY THE CHIPPEWAS OF THE THAMES FOR A SUM OF MONEY TO PAY SUNDRY ACCOUNTS RG 10 VOL. 2221 FILE # 43,217 PART 0 REEL # NOT FILMED	1883
CARADOC	CARADOC AGENCY - REQUISITION FROM THE MUNCEYS OF THE THAMES TO PAY FOR A TRIP TO OTTAWA BY CHIEF WADDILOVE RG 10 VOL. 2221 FILE # 43,266 PART 0 REEL # C-11182	1883
CARADOC	CARADOC AGENCY - CORRESPONDENCE REGARDING THE DISTRIBUTION TO THE CHIPPEWAS AND MUNCEYS OF THE THAMES RG 10 VOL. 2221 FILE # 43,213 PART 0 REEL # C-12780R	1883-1884
CARADOC	CARADOC AGENCY - CORRESPONDENCE REGARDING SPRING DISTRIBUTION TO THE ONEIDAS OF THE THAMES RG 10 VOL. 2222 FILE # 43,622 PART 0 REEL # C-12780R	1883
CARADOC	CARADOC AGENCY - CLAIM TO PART OF THE SETTLEMENT OF THE MUNICIPAL LOAN FUND OF ONTARIO BY THE CARADOC & DELAWARE RESERVES RG 10 VOL. 2222 FILE # 43,665 PART 0 REEL # C-11182	1883-1887
CARADOC	CARADOC AGENCY - CORRESPONDENCE REGARDING THE PAYLIST OF SALARIES & PENSIONS FOR THE JUNE QUARTER RG 10 VOL. 2227 FILE # 43,969 PART 0 REEL # C-11183	1883
CARADOC	CARADOC AGENCY - CORRESPONDENCE REGARDING COMPLAINTS ABOUT THE SCHOOL BY THE MUNCEY INDIANS RG 10 VOL. 2231 FILE # 44,159 PART 0 REEL # C-11184	1883
CARADOC	CARADOC AGENCY - CORRESPONDENCE REGARDING THE CHILDREN OF THE LATE GEORGE MADISON RG 10 VOL. 2233 FILE # 44,805 PART 0 REEL # C-11184	1883

SUBJECT	FILE NAME	DATES
CARADOC	CARADOC AGENCY - CORRESPONDENCE REGARDING THE VOTING, BY THE CHIPPEWAS OF THE THAMES, OF AN ANNUAL SALARY FOR THEIR SECRETARY ABEL WAUCAUSH RG 10 VOL. 2233 FILE # 44,897 PART 0 REEL # C-11184	1883
CARADOC	CARADOC AGENCY - CORRESPONDENCE REGARDING UNIFORMS FOR THE CHIPPEWAS BRASS BAND RG 10 VOL. 2235 FILE # 45,549 PART 0 REEL # C-11185	1883-1897
CARADOC	CARADOC AGENCY - REQUISITION FROM THE ONEIDAS OF THE THAMES TO PARTLY PAY FOR TWO NEW BUILDINGS ON THEIR RESERVE RG 10 VOL. 2237 FILE # 45,628 PART 0 REEL # C-11185	1883
CARADOC	CARADOC AGENCY - PAYLIST OF SALARIES & PENSIONS FOR THE CHIPPEWAS OF THE THAMES RG 10 VOL. 2239 FILE # 45,804 PART 0 REEL # C-11185	1883
CARADOC	CARADOC AGENCY - CORRESPONDENCE; PAYLIST FOR THE CHIPPEWAS OF THE THAMES RG 10 VOL. 2241 FILE # 46,581 PART 0 REEL # C-11186	1883
CARADOC	CARADOC AGENCY - CORRESPONDENCE REGARDING A DISPUTE BETWEEN TWO HALF-BROTHERS, MEMBERS OF THE ONEIDAS OF THE THAMES RG 10 VOL. 2242 FILE # 47,074 PART 0 REEL # C-11186	1883-1884
CARADOC	CARADOC AGENCY - REQUISITION FROM THE CHIPPEWAS OF THE THAMES TO PAY SUNDRY ACCOUNTS RG 10 VOL. 2243 FILE # 47,105 PART 0 REEL # C-11186	1883
CARADOC	CARADOC AGENCY - RESOLUTION FROM THE ONEIDA COUNCIL ASKING FOR FUNDS FOR BRIDGE REPAIRS RG 10 VOL. 2245 FILE # 47,545 PART 0 REEL # C-11187	1883

SUBJECT	FILE NAME	DATES
CARADOC	CARADOC AGENCY - CORRESPONDENCE REGARDING THE MOUNT ELGIN INDUSTRIAL SCHOOL ON THE CARADOC RESERVE RG 10 VOL. 2247 FILE # 47,970 PART 0 REEL # C-11187	1884
CARADOC	CARADOC AGENCY - CORRESPONDENCE REGARDING THE MUNCEY MISSION SCHOOL RG 10 VOL. 2250 FILE # 48,905 PART 0 REEL # C-11187	1884
CARADOC	CARADOC AGENCY - CORRESPONDENCE REGARDING A RESOLUTION OF THE CHIPPEWAS OF THE THAMES NAMING LOCATEES FOR THE W1/2 OF W 1/2 OF N 1/2 & E 1/2 OF W 1/2 OF N 1/2 OF LOT 7, RANGE 4, CARADOC TOWNSHIP RG 10 VOL. 2250 FILE # 49,108 PART 0 REEL # C-11187	1884
CARADOC	CARADOC AGENCY - APPLICATION TO LEASE S 1/2 OF N 1/2 OF LOT 8, RANGE 4, CARADOC RESERVE RG 10 VOL. 2250 FILE # 49,008 PART 0 REEL # C-11187	1884-1885
CARADOC	CARADOC AGENCY - CORRESPONDENCE REGARDING THE LEASING OF LOT 5, RANGE 2, CARADOC RESERVE RG 10 VOL. 2250 FILE # 49,009 PART 0 REEL # C-11187	1884-1894
CARADOC	CARADOC AGENCY - CORRESPONDENCE REGARDING INTEREST DISTRIBUTION FOR THE CHIPPEWAS & MUNCEY BANDS; PAYLISTS RG 10 VOL. 2256 FILE # 50,327 PART 0 REEL # C-12780R	1884
CARADOC	CARADOC AGENCY - REQUISITION FROM THE CHIPPEWAS OF THE THAMES TO PAY SUNDRY ACCOUNTS RG 10 VOL. 2257 FILE # 50,674 PART 0 REEL # C-11188	1884
CARADOC	CARADOC AGENCY - CORRESPONDENCE REGARDING SCHOOL NO 3 ON THE ONEIDA RESERVE RG 10 VOL. 2260 FILE # 52,621 PART 0 REEL # C-11189	1884

SUBJECT	FILE NAME	DATES
CARADOC	CARADOC AGENCY - CORRESPONDENCE REGARDING AN INTERPRETER ABEL WATCAUSH FOR THE CHIPPEWAS OF THE THAMES RG 10 VOL. 2260 FILE # 52,541 PART 0 REEL # C-11189	1884-1894
CARADOC	CARADOC AGENCY - CORRESPONDENCE REGARDING THE PROPOSED REMOVAL OF A BARN FROM THE CARADOC RESERVE RG 10 VOL. 2264 FILE # 53,948 PART 0 REEL # C-11190	1884
CARADOC	CARADOC AGENCY - CORRESPONDENCE REGARDING COMPLAINTS ABOUT THE MOUNT ELGIN INSTITUTE RG 10 VOL. 2269 FILE # 53,978 PART 0 REEL # C-11191	1884
CARADOC	CARADOC AGENCY - CORRESPONDENCE REGARDING THE DESIRE OF THE ONEIDAS OF THE THAMES TO USE THE MONEY DUE TO THEM TOWARDS THE PAYMENTS OF THEIR ACCOUNTS RG 10 VOL. 2271 FILE # 54,398 PART 0 REEL # C-11192	1884-1885
CARADOC	CARADOC AGENCY - CORRESPONDENCE REGARDING INTEREST DISTRIBUTION TO THE CHIPPEWAS OF THE THAMES RG 10 VOL. 2277 FILE # 55,333 PART 0 REEL # C-12781R	1884
CARADOC	CARADOC AGENCY - REQUISITION FROM THE CHIPPEWAS OF THE THAMES TO PAY SUNDRY ACCOUNTS RG 10 VOL. 2278 FILE # 55,769 PART 0 REEL # C-11193	1884
CARADOC	CARADOC AGENCY - CORRESPONDENCE REGARDING MRS. HENRY GREEN'S CLAIM TO SHARE IN THE DISTRIBUTION OF MONEYS TO THE TRIBE TO WHICH SHE BELONGED BEFORE HER MARRIAGE RG 10 VOL. 2280 FILE # 55,921 PART 0 REEL # C-11194	1884

SUBJECT	FILE NAME	DATES
CARADOC	CARADOC AGENCY - CORRESPONDENCE REGARDING THE TRANSFER OF A BUILDING FROM THE BAPTIST CHURCH TO THE METHODIST CHURCH ON THE ONEIDA RESERVE RG 10 VOL. 2281 FILE # 56,353 PART 0 REEL # C-11194	1884
CARADOC	CARADOC AGENCY - CORRESPONDENCE REGARDING MRS. CHARLES TIMOTHY'S CLAIM TO SHARE IN THE INTEREST DISTRIBUTION OF THE CHIPPEWAS OF THE THAMES RG 10 VOL. 2283 FILE # 56,661 PART 0 REEL # C-11194	1885
CARADOC	CARADOC AGENCY - CORRESPONDENCE REGARDING GRIEVANCES, AGAINST DOCTOR ORONHYATEKHA, (PETER MARTIN), & OTHERS, BY A GROUP OF INDIANS LED BY ELIJAH NINHAM RG 10 VOL. 2283 FILE # 56,897 PART 0 REEL # C-11194	1885
CARADOC	CARADOC AGENCY - CORRESPONDENCE REGARDING THE PURCHASE OF CULVERT TILES & LUMBER BY THE ONEIDAS OF THE THAMES RG 10 VOL. 2289 FILE # 57,644 PART 0 REEL # C-11196	1885
CARADOC	CARADOC AGENCY - CORRESPONDENCE REGARDING THE GUARDIANSHIP OF THE GRANDCHILDREN OF THE LATE NANCY CALEB RG 10 VOL. 2289 FILE # 57,414-2 PART 0 REEL # C-12781R	1885-1889
CARADOC	CARADOC AGENCY - CORRESPONDENCE REGARDING INTEREST DISTRIBUTION TO THE CHIPPEWAS OF THE THAMES RG 10 VOL. 2294 FILE # 58,598 PART 0 REEL # C-12781R	1885
CARADOC	CARADOC AGENCY - CORRESPONDENCE REGARDING INTEREST DISTRIBUTION TO THE MUNCEYS OF THE THAMES RG 10 VOL. 2294 FILE # 58,622 PART 0 REEL # C-12781R	1885
CARADOC	CARADOC AGENCY - CORRESPONDENCE REGARDING ROAD BUILDING ON THE CARADOC RESERVE RG 10 VOL. 2295 FILE # 58,936 PART 0 REEL # C-11196	1885-1890

SUBJECT	FILE NAME	DATES
CARADOC	CARADOC AGENCY - REQUISITION FROM THE CHIPPEWAS OF THE THAMES TO PAY SUNDRY ACCOUNTS RG 10 VOL. 2298 FILE # 59,260 PART 0 REEL # C-11197	1885
CARADOC	CARADOC AGENCY - CORRESPONDENCE REGARDING A COUNCIL HOUSE FOR THE CHIPPEWAS OF THE THAMES RG 10 VOL. 2300 FILE # 59,985 PART 0 REEL # C-11197	1885-1902
CARADOC	CARADOC AGENCY - RESOLUTIONS OF THE CHIPPEWAS OF THE THAMES APPOINTING WILLIAM FRENCH & WILLIAM WAMCOSH AS MESSENGERS RG 10 VOL. 2308 FILE # 61,177 PART 0 REEL # C-11199	1885
CARADOC	CARADOC AGENCY - CORRESPONDENCE REGARDING INTEREST DISTRIBUTION TO THE CHIPPEWAS & MUNCEYS OF THE THAMES; PAYLISTS RG 10 VOL. 2317 FILE # 63,109 PART 0 REEL # C-12781R	1885
CARADOC	CARADOC AGENCY - CORRESPONDENCE REGARDING A ROAD RUNNING THROUGH THE MOUNT ELGIN INSTITUTE'S FARM RG 10 VOL. 2317 FILE # 63,309 PART 0 REEL # C-11200	1885-1886
CARADOC	CARADOC AGENCY - REQUISITION FROM THE CHIPPEWAS OF THE THAMES TO PAY FOR SUNDRY ACCOUNTS RG 10 VOL. 2320 FILE # 63,993 PART 0 REEL # C-11201	1885
CARADOC	CARADOC AGENCY - REQUISITION FROM THE ONEIDAS OF THE THAMES TO PAY FOR A COFFIN FOR MRS. ELIAS SICKLES RG 10 VOL. 2324 FILE # 65,275 PART 0 REEL # C-12781R	1886
CARADOC	CARADOC AGENCY - CORRESPONDENCE REGARDING AN ACCOUNT AGAINST THE CHIPPEWAS OF THE THAMES FOR FRANK DELERIA FOR LUMBER TO BE USED AS CULVERTS ON THE CARADOC RESERVE RG 10 VOL. 2324 FILE # 65,403 PART 0 REEL # C-11201	1886

SUBJECT	FILE NAME	DATES
CARADOC	CARADOC AGENCY - CORRESPONDENCE REGARDING THE CONSTRUCTION & REPAIR OF A HOUSE FOR CHIEF JOHN HENRY OF THE CHIPPEWAS OF THE THAMES RG 10 VOL. 2333 FILE # 67,253 PART 0 REEL # C-11203	1886
CARADOC	CARADOC AGENCY - CORRESPONDENCE REGARDING INTEREST DISTRIBUTION TO THE CHIPPEWAS OF THE THAMES; PAYLIST RG 10 VOL. 2334 FILE # 67,265 PART 0 REEL # C-12781R	1886
CARADOC	CARADOC AGENCY - REQUISITION FOR THE USE OF THE CHIPPEWAS OF THE THAMES TO PAY SUNDRY ACCOUNTS RG 10 VOL. 2335 FILE # 67,809 PART 0 REEL # C-11203	1886
CARADOC	CARADOC AGENCY - CORRESPONDENCE REGARDING A RESOLUTION OF THE ONEIDA COUNCIL DEALING WITH BAND MEMBERS WHO WISH THE MOVE TO THE MUSKOKA DISTRICT RG 10 VOL. 2336 FILE # 67,981 PART 0 REEL # C-11203	1886
CARADOC	CARADOC AGENCY - PETITION FROM THE CHIPPEWAS OF THE THAMES TO HAVE THE MUNCEY BAND RESTRICTED TO THE ONE SQUARE MILE AREA ORIGINALLY SET ASIDE FOR THEM ON THE CARADOC RESERVE RG 10 VOL. 2337 FILE # 68,173 PART 0 REEL # C-11204	1886
CARADOC	CARADOC AGENCY - CORRESPONDENCE REGARDING A DEPUTATION FROM THE CHIPPEWAS OF THE THAMES TO VISIT THE DEPARTMENT ON BAND BUSINESS RG 10 VOL. 2337 FILE # 68,176 PART 0 REEL # C-11204	1886
CARADOC	CARADOC AGENCY - ACCOUNT OF EXPENSES OF THE CHIEFS OF THE ONEIDAS OF THE THAMES IN VISITING GRAND RIVER RG 10 VOL. 2339 FILE # 68,536 PART 0 REEL # C-11204	1886

SUBJECT	FILE NAME	DATES
CARADOC	CARADOC AGENCY - REQUEST FOR INFORMATION ON SECTIONS 95 & 96 OF THE INDIAN ACT OF 1880 RG 10 VOL. 2339 FILE # 68,607 PART 0 REEL # C-12781R	1886
CARADOC	CARADOC AGENCY - REQUEST FROM ISAAC KICK & FAMILY, WHO RESIDE AMONG THE ONEIDAS OF THE THAMES, ASK TO HAVE THEIR NAMES REPLACED ON THE SIX NATIONS PAYLIST RG 10 VOL. 2340 FILE # 68,628 PART 0 REEL # C-12781R	1886
CARADOC	CARADOC AGENCY - REQUISITIONS FOR SALARIES AND PENSIONS FOR THE CHIPPEWAS OF THE THAMES; PAYLISTS RG 10 VOL. 2342 FILE # 68,906 PART 0 REEL # C-11204	1886-1889
CARADOC	CARADOC AGENCY - REQUEST THAT AN UNPAID MISSIONARY'S SALARY BE APPLIED TO THE BUILDING OF A PARSONNAGE RG 10 VOL. 2343 FILE # 68,938 PART 0 REEL # C-11204	1886
CARADOC	CARADOC AGENCY - REQUISITION FROM THE CHIPPEWAS OF THE THAMES TO COVER EXPENSES OF DELEGATES TO THE GRAND INDIAN COUNCIL RG 10 VOL. 2351 FILE # 70,514 PART 0 REEL # C-11206	1886-1888
CARADOC	CARADOC AGENCY - CORRESPONDENCE REGARDING LAND FOR THE UNION SCHOOL ON THE CARADOC RESERVE RG 10 VOL. 2351 FILE # 70,527 PART 0 REEL # C-11206	1886-1888
CARADOC	CARADOC AGENCY - CORRESPONDENCE REGARDING THE NUMBER OF SHARES JOHN COLDWELL WAS ENTITLED TO IN 1869-1870 FROM THE PAYLISTS OF THE CHIPPEWAS OF THE THAMES RG 10 VOL. 2353 FILE # 71,215 PART 0 REEL # C-12782R	1886

SUBJECT	FILE NAME	DATES
CARADOC	CARADOC AGENCY - CORRESPONDENCE REGARDING THE WILL OF THE LATE THOMAS HOMER OF THE ONEIDA RESERVE RG 10 VOL. 2354 FILE # 71,334 PART 0 REEL # C-12782R	1886
CARADOC	CARADOC AGENCY - CORRESPONDENCE REGARDING INTEREST DISTRIBUTION TO THE CHIPPEWAS OF THE THAMES; PAYLIST RG 10 VOL. 2356 FILE # 71,915 PART 0 REEL # C-12782R	1886
CARADOC	CARADOC AGENCY - CORRESPONDENCE REGARDING INTEREST DISTRIBUTION TO THE MUNCEYS OF THE THAMES; PAYLIST RG 10 VOL. 2356 FILE # 71,984 PART 0 REEL # C-12782R	1886
CARADOC	CARADOC AGENCY - REQUISITION FROM THE CHIPPEWAS OF THE THAMES TO PAY SUNDRY ACCOUNTS RG 10 VOL. 2357 FILE # 72,414 PART 0 REEL # C-11207	1886
CARADOC	CARADOC AGENCY - CORRESPONDENCE REGARDING AN ACCOUNT FROM JOSEPH FISHER FOR ACTING AS SECRETARY AND INTERPRETER TO MR. DINGMAN, INSPECTOR OF INDIAN AGENCIES AND RESERVES, WHILE THE LATTER WAS ON THE CARADOC RESERVE RG 10 VOL. 2359 FILE # 72,684 PART 0 REEL # C-11207	1886
CARADOC	CARADOC AGENCY - CORRESPONDENCE RECOMMENDING DR. ORONHYATEKHA (PETER MARTIN) FOR THE POST OF MAGISTRATE RG 10 VOL. 2361 FILE # 72,790 PART 0 REEL # C-11208	1886
CARADOC	CARADOC AGENCY - CORRESPONDENCE REGARDING CATHERINE HALL'S APPLICATION TO BE REPLACED ON THE PAYLIST OF THE CHIPPEWAS OF THE THAMES RG 10 VOL. 2361 FILE # 72,891 PART 0 REEL # C-12782R	1886-1887

SUBJECT	FILE NAME	DATES
CARADOC	CARADOC AGENCY - REQUISITION FROM THE ONEIDAS OF THE THAMES TO PAY DAVID WILLIAMS FOR SAVING LUMBER USED IN REPAIRING CULVERTS RG 10 VOL. 2364 FILE # 73,502 PART 0 REEL # C-11208	1886
CARADOC	CARADOC AGENCY - ACCOUNT FROM CHARLES CARNAGIE AGAINST THE CHIPPEWAS OF THE THAMES FOR BUILDING A CULVERT ON THE BATEMAN ROAD RG 10 VOL. 2368 FILE # 74,237 PART 0 REEL # C-11209	1887
CARADOC	CARADOC AGENCY - RESOLUTION OF THE CHIPPEWAS OF THE THAMES COUNCIL, APPOINTING JOSEPH FISHER AS GUARDIAN OF THE MINOR CHILDREN OF THE LATE MARY JANE FISHER RG 10 VOL. 2370 FILE # 74,928 PART 0 REEL # C-12782R	1887
CARADOC	CARADOC AGENCY - CORRESPONDENCE REGARDING PAYMENTS FOR PUBLIC WORKS (SKETCHES, DRAINS) BY THE OENIDAS OF THE THAMES RG 10 VOL. 2370 FILE # 74,930 PART 1 REEL # C-11209	1890-1907
CARADOC	CARADOC AGENCY - REQUEST FROM THE CHIPPEWAS OF THE THAMES TO INCLUDE A FEW ILLEGITIMATE CHILDREN ON THE SPRING PAYLIST RG 10 VOL. 2374 FILE # 75,648 PART 0 REEL # C-12782R	1887
CARADOC	CARADOC AGENCY - CORRESPONDENCE REGARDING INTEREST DISTRIBUTION TO THE ONEIDAS OF THE THAMES RG 10 VOL. 2375 FILE # 76,037 PART 0 REEL # C-12782R	1887
CARADOC	CARADOC AGENCY - CORRESPONDENCE REGARDING INTEREST DISTRIBUTION TO THE CHIPPEWAS OF THE THAMES; PAYLIST RG 10 VOL. 2375 FILE # 76,038 PART 0 REEL # C-12782R	1887
CARADOC	CARADOC AGENCY - CORRESPONDENCE REGARDING INTEREST DISTRIBUTION TO THE MUNCEYS OF THE THAMES; PAYLIST RG 10 VOL. 2376 FILE # 76,320 PART 0 REEL # C-12782R	1887

SUBJECT	FILE NAME	DATES
CARADOC	CARADOC AGENCY - REQUISITION FROM THE CHIPPEWAS OF THE THAMES TO PAY SUNDRY ACCOUNTS RG 10 VOL. 2376 FILE # 76,548 PART 0 REEL # C-11210	1887
CARADOC	CARADOC AGENCY - ACCOUNT FROM CHIEF JOHN NINHAM FOR A BUSINESS TRIP TO GARDEN RIVER ON BEHALF OF THE ONEIDAS OF THE THAMES RG 10 VOL. 2377 FILE # 76,603 PART 0 REEL # C-11210	1887
CARADOC	CARADOC AGENCY - REQUEST FROM THE BEAR CREEK INDIANS FOR PERMISSION TO ELECT A CHIEF RG 10 VOL. 2378 FILE # 77,043 PART 0 REEL # C-11211	1887
CARADOC	CARADOC AGENCY - REQUISITION FROM THE CHIEFS OF THE ONEIDAS OF THE THAMES TO BUY BAND UNIFORMS RG 10 VOL. 2382 FILE # 78,401 PART 0 REEL # C-11211	1887
CARADOC	CARADOC AGENCY - CORRESPONDENCE REGARDING THE PURCHASE OF BAND INSTRUMENTS BY THE CHIPPEWAS OF THE THAMES RG 10 VOL. 2383 FILE # 78,898 PART 0 REEL # C-11212	1887-1888
CARADOC	CARADOC AGENCY - CORRESPONDENCE REGARDING THE PAYING OF FRANCIS TOHWAH'S INTEREST MONEY TO HIS DESERTED WIFE RG 10 VOL. 2383 FILE # 78,737 PART 0 REEL # C-12782R	1887-1890
CARADOC	CARADOC AGENCY - CORRESPONDENCE REGARDING CHARGES BROUGHT AGAINST NELSON BEAVER BY HIS WIFE HELEN AND SON BURWELL RG 10 VOL. 2383 FILE # 78,721 PART 0 REEL # C-11212	1887-1895
CARADOC	CARADOC AGENCY - PAYLISTS FOR INTEREST DISTRIBUTION TO THE CHIPPEWAS OF THE THAMES; CORRESPONDENCE RG 10 VOL. 2392 FILE # 80,244 PART 0 REEL # C-12782	1887

SUBJECT	FILE NAME	DATES
CARADOC	CARADOC AGENCY - ENQUIRY AS TO WHY CATHERINE DUVALL AND HER CHILDREN HAVE BEEN REMOVED FROM THE PAYLIST OF THE CHIPPEWAS OF THE THAMES RG 10 VOL. 2392 FILE # 80,422 PART 0 REEL # C-12782	1887
CARADOC	CARADOC AGENCY - RESOLUTIONS TO PAY TWO ACCOUNTS RG 10 VOL. 2393 FILE # 80,653 PART 0 REEL # C-11213	1887
CARADOC	CARADOC AGENCY - CORRESPONDENCE REGARDING INTEREST DISTRIBUTION TO THE MUNCEYS OF THE THAMES; PAYLIST RG 10 VOL. 2393 FILE # 80,751 PART 0 REEL # C-12782	1887
CARADOC	CARADOC AGENCY - RESOLUTION OF THE CHIPPEWAS OF THE THAMES TO ACQUIRE THREE PAIRS OF HANDCUFFS FOR THEIR RESERVE CONSTABLES RG 10 VOL. 2398 FILE # 82,449 PART 0 REEL # C-11214	1888
CARADOC	CARADOC AGENCY - CORRESPONDENCE REGARDING AN ATTEMPT BY THE ONEIDAS OF THE THAMES TO DEPOSE CHIEFS WASHINGTON DOXTATER & BAPTIST DOXTATER RG 10 VOL. 2401 FILE # 83,588 PART 0 REEL # C-11215	1888
CARADOC	CARADOC AGENCY - CLAIM OF MARGARET DAVIS OF THE CHIPPEWAS OF THE THAMES, TO ARREARS OF INTEREST MONEY RG 10 VOL. 2407 FILE # 84,218 PART 0 REEL # C-12782R	1888-1894
CARADOC	CARADOC AGENCY - CORRESPONDENCE REGARDING INTEREST DISTRIBUTION TO THE ONEIDAS OF THE THAMES RG 10 VOL. 2410 FILE # 84,869 PART 0 REEL # C-12783R	1888
CARADOC	CARADOC AGENCY - CORRESPONDENCE REGARDING INTEREST DISTRIBUTION TO THE CHIPPEWAS OF THE THAMES; PAYLISTS RG 10 VOL. 2410 FILE # 84,870 PART 0 REEL # C-12783R	1888

SUBJECT	FILE NAME	DATES
CARADOC	CARADOC AGENCY - CORRESPONDENCE REGARDING INTEREST DISTRIBUTION TO THE MUNCEYS OF THE THAMES; PAYLIST RG 10 VOL. 2410 FILE # 84,871 PART 0 REEL # C-12783R	1888
CARADOC	CARADOC AGENCY - CORRESPONDENCE REGARDING TEACHERS FOR THE BACK SETTLEMENT SCHOOL ON THE CARADOC RESERVE RG 10 VOL. 2413 FILE # 85,316 PART 0 REEL # C-11217	1888-1893
CARADOC	CARADOC AGENCY - CORRESPONDENCE REGARDING THE BUILDING OF A FENCE BY THE CHIPPEWAS OF THE THAMES, AROUND THE SHOW GROUNDS FOR AGRICULTURAL PURPOSES RG 10 VOL. 2421 FILE # 87,038 PART 0 REEL # C-11218	1888
CARADOC	CARADOC AGENCY - ACCOUNT FOR THREE PAIRS OF HANDCUFFS FOR THE CONSTABLES ON THE CARADOC RESERVE RG 10 VOL. 2421 FILE # 87,039 PART 0 REEL # C-11218	1888
CARADOC	CARADOC AGENCY - RESOLUTION OF THE ONEIDAS OF THE THAMES TO PAY P. LONDON FOR SUPPLYING TITLES FOR A CULVERT RG 10 VOL. 2424 FILE # 87,463 PART 0 REEL # C-11218	1888
CARADOC	CARADOC RESERVE - WESTERN SUPERINTENDENCY, 2ND DIVISION - STRATHROY - REQUISITION OF THE COUNCIL OF THE CHIPPEWAS OF THE THAMES FOR THE SUM OF $193.10 FOR THE PAYMENT OF ACCOUNTS. RG 10 VOL. 2437 FILE # 90,459 PART 0 REEL # C-11221	1888
CARADOC	NEW CREDIT AGENCY - SPECIAL MEETING OF ELECTORS OF THE MISSISSAUGAS OF THE CREDIT TO CHOOSE DELEGATES FOR THE GRAND COUNCIL TO BE HELD ON THE CARADOC RESERVE. ALSO REQUISITIONS FROM THE BAND FOR FUNDS TO PAY THE EXPENSES OF THE GRAND COUNCIL AND A FEW OTHER ACCOUNTS. RG 10 VOL. 2438 FILE # 91,018 PART 0 REEL # C-11221	1888

SUBJECT	FILE NAME	DATES
CARADOC	WESTERN SUPERINTENDENCY - 2ND DIVISION - STRATHROY - CORRESPONDENCE REGARDING THE MATERIAL REQUIRED FOR ROAD REPAIRS ON THE CARADOC RESERVE. RG 10 VOL. 2470 FILE # 97,561 PART 0 REEL # C-11226	1889-1892
CARADOC	WESTERN SUPERINTENDENCY, 2ND DIVISION - STRATHROY - CARADOC RESERVE - REQUISITION BY THE CHIPPEWAS OF THE THAMES FOR A SUM OF MONEY TO PAY SUNDRY ACCOUNTS. RG 10 VOL. 2487 FILE # 101,337 PART 0 REEL # C-11228	1889
CARADOC	WESTERN SUPERINTENDENCY, 2ND DIVISION - STRATHROY - CORRESPONDENCE REGARDING A LIST OF CERTAIN POOR INDIANS, MEMBERS OF THE CARADOC RESERVE, WHO ARE GRANTED A RELIEF CHEQUE OF $5.00 RG 10 VOL. 2490 FILE # 102,021 PART 0 REEL # C-11229	1889-1890
CARADOC	WESTERN SUPERTINTENDENCY, 2ND DIVISION - STRATHROY - CORRESPONDENCE REGARDING A WELL AND HORSE STABLE REQUIRED BY THE CHIPPEWAS OF THE THAMES FOR AGRICULTURAL PURPOSES ON THE CARADOC RESERVE. RG 10 VOL. 2530 FILE # 109,544 PART 0 REEL # C-11234	1890-1894
CARADOC	WESTERN SUPERINTENDENCY, 2ND DIVISION - STRATHROY - CORRESPONDENCE REGARDING THE SALARIES AND PENSIONS PAID TO THE CHIPPEWAS OF THE THAMES (CARADOC) RG 10 VOL. 2530 FILE # 109,546 PART 0 REEL # C-11234	1890-1899
CARADOC	STRATHROY - REQUISITION FROM THE CHIPPEWAS OF THE THAMES FOR A SUM OF MONEY TO PAY SUNDRY ACCOUNTS. RG 10 VOL. 2548 FILE # 112,001 PART 0 REEL # C-11237	1890
CARADOC	STRATHROY - RESOLUTION BY THE CHIPPEWAS OF THE THAMES GRANTING A SUM OF MONEY TO PAY THE ACCOUNTS OF REVEREND W.W. SHEPHERD FOR COFFINS SUPPLIED AND JOHN CRICKEN FOR THE CORDS OF WOOD DELIVERED AT THE NEW COUNCIL HOUSE. RG 10 VOL. 2557 FILE # 113,262 PART 0 REEL # C-11239	1891

SUBJECT	FILE NAME	DATES
CARADOC	STRATHROY - CORRESPONDENCE REGARDING THE ALLEGED EMPLOYMENT OF MISS SCOTT TO TAKE CHARGE OF THE BEAR CREEK SCHOOL RG 10 VOL. 2562 FILE # 114,621 PART 0 REEL # C-11239	1891
CARADOC	STRATHROY - REQUISITION FROM THE CHIPPEWAS OF THE THAMES (CARADOC) FOR A SUM OF MONEY TO PAY SUNDRY ACCOUNTS FOR THE QUARTER ENDING THE 31ST OF MARCH 1891 RG 10 VOL. 2566 FILE # 115,286 PART 0 REEL # C-11240	1891
CARADOC	STRATHROY - CLAIM OF VICTORIA GOLDER OF THE CHIPPEWAS OF THE THAMES (CARADOC) ON BEHALF OF HER CHILDREN FOR ARREARS OF INTEREST RG 10 VOL. 2568 FILE # 115,789 PART 0 REEL # C-12787R	1891
CARADOC	STRATHROY - ORDER IN COUNCIL RELATIVE TO THE CONSTRUCTION OF A SMALL BRIDGE OVER DOLSON'S CREEK ON THE CARADOC RESERVE. RG 10 VOL. 2571 FILE # 116,173 PART 0 REEL # C-11241	1891
CARADOC	STRATHROY - MRS. NELSON BEAVER OF THE CHIPPEWAS OF THE THAMES IS REQUESTING PERMISSION TO RESIDE IN THE STATE OF NEW YORK INTIL HER SON IS OLD ENOUGH TO WORK HER LAND ON THE CARADOC RESERVE. RG 10 VOL. 2579 FILE # 117,291 PART 0 REEL # C-11243	1891
CARADOC	STRATHROY - REQUISITION FROM THE CHIPPEWAS OF THE THAMES FOR A SUM OF MONEY TO PAY SUNDRY ACCOUNTS. RG 10 VOL. 2580 FILE # 117,549 PART 0 REEL # C-11243	1891
CARADOC	STRATHROY - PETITION FROM JOHN ALEXANDER TO BE ADMITTED AS A MEMBER OF THE CHIPPEWAS OF THE THAMES, CARADOC RESERVE. RG 10 VOL. 2588 FILE # 118,960 PART 0 REEL # C-12787R	1891

SUBJECT	FILE NAME	DATES
CARADOC	STRATHROY - PETITION FROM LEVI DODGE TO BE ADMITTED AS A MEMBER OF THE CHIPPEWAS OF THE THAMES, CARADOC RESERVE. RG 10 VOL. 2588 FILE # 118,961 PART 0 REEL # C-12787R	1891
CARADOC	STRATHROY - RESOLUTION PASSED BY THE CHIPPEWAS OF THE THAMES LOCATING MOSES SENECA FOR LOTS NOS. 1 AND 2, WEST OF MUNCEY STREET, VILLAGE OF COLBOURNE, CARADOC RESERVE. RG 10 VOL. 2589 FILE # 119,156 PART 0 REEL # C-11245	1891-1907
CARADOC	STRATHROY - ACCOUNT OF ELSIE COBBAN FOR SCRUBBING AND CLEANING THE WINDOW OF THE BACK SETTLEMENT SCHOOL HOUSE, CARADOC RESERVE. RG 10 VOL. 2591 FILE # 119,535 PART 0 REEL # C-11245	1891
CARADOC	STRATHROY - CLAIM OF DAVID JAMISON TO FIFTY ACRES OF LAND OCCUPIED BY HIS LATE FATHER ON THE CARADOC RESERVE. RG 10 VOL. 2593 FILE # 119,866 PART 0 REEL # C-11246	1891
CARADOC	NEW CREDIT AGENCY - THE INSPECTOR OF INDIAN AGENCIES, A. DINGMAN IS REPORTING THE VISIT OF CHIEFS SAMPSON GREEN, SOLOMON LOFT AND ISAAC POWLES OF THE BAY OF QUINTE TO THE SIX NATIONS, CARADOC AND SARNIA RESERVES. RG 10 VOL. 2609 FILE # 123,132 PART 0 REEL # C-11248	1892
CARADOC	STRATHROY - RESOLUTION OF THE CHIPPEWA COUNCIL OF THE THAMES ASKING FOR AUTHORITY TO HAVE A SMALL BRIDGE BUILT OVER OLD DOLSON CREEK AND FOR A ROAD ALLOWANCE BETWEEN RANGE 4 AND 5, CARADOC RESERVE. RG 10 VOL. 2630 FILE # 128,052 PART 0 REEL # C-11253	1892-1893
CARADOC	STRATHROY - CORRESPONDENCE RELATIVE TO THE FENCING OF THE OLD CEMETERY ON THE CARADOC RESERVE RG 10 VOL. 2649 FILE # 131,319 PART 0 REEL # C-11257	1892

SUBJECT	FILE NAME	DATES
CARADOC	CARADOC AGENCY - CORRESPONDENCE REGARDING TIMBER CUT IN TRESPASS ON THE ONEIDA RESERVE. RG 10 VOL. 2669 FILE # 134,274 PART 0 REEL # C-11260	1893
CARADOC	CARADOC AGENCY - CORRESPONDENCE REGARDING THE PAYMENT OF ACCOUNTS BY THE CHIPPEWAS OF THAMES. RG 10 VOL. 2672 FILE # 134,523 PART 0 REEL # C-11260	1893
CARADOC	CARADOC AGENCY - RESOLUTION OF THE MUNCEYS OF THE THAMES TO ADMIT FREDERICK WILSON THOMAS TO THE BAND. RG 10 VOL. 2676 FILE # 135,716 PART 0 REEL # C-12789R	1893-1897
CARADOC	CARADOC AGENCY - CORRESPONDENCE REGARDING INTEREST DISTRIBUTION TO THE CHIPPEWAS OF THE THAMES. RG 10 VOL. 2679 FILE # 136,804 PART 0 REEL # C-12789R	1893
CARADOC	CARADOC AGENCY - CORRESPONDENCE AND REQUISITIONS FROM THE CHIPPEWAS OF THE THAMES TO PAY SUNDRY ACCOUNTS. RG 10 VOL. 2682 FILE # 137,282 PART 0 REEL # C-11262	1893
CARADOC	CARADOC AGENCY - CORRESPONDENCE REGARDING ROAD REPAIRS AND ROAD CONSTRUCTION BY THE CHIPPEWAS OF THE THAMES. RG 10 VOL. 2684 FILE # 137,758 PART 1 REEL # C-11263	1893-1897
CARADOC	CARADOC AGENCY - CORRESPONDENCE REGARDING ROAD REPAIRS AND ROAD CONSTRUCTION BY THE CHIPPEWAS OF THE THAMES. RG 10 VOL. 2684 FILE # 137,758 PART 2 REEL # C-11263	1897-1910
CARADOC	CARADOC AGENCY - REQUEST FROM MARY WHITELOOM THAT HALF HER HUSBAND'S SALARY AND INTEREST MONEY BE TURNED OVER TO HER BECAUSE HE HAS DESERTED HER. RG 10 VOL. 2685 FILE # 137,858 PART 0 REEL # C-12790R	1893

SUBJECT	FILE NAME	DATES
CARADOC	CARADOC AGENCY - CORRESPONDENCE REGARDING ATTEMPTS, BY MRS. FANNY SYLVESTER SHELLEY TO COLLECT ARREARS OF INTEREST MONEY ALLEGEDLY DUE HER BY THE MUNCEYS OF THE THAMES. RG 10 VOL. 2686 FILE # 138,360 PART 0 REEL # C-12790R	1893-1894
CARADOC	CARADOC AGENCY - CORRESPONDENCE REGARDING INTEREST DISTRIBUTION TO THE MUNCEYS OF THE THAMES; PAYLIST. RG 10 VOL. 2687 FILE # 138,533 PART 0 REEL # C-12790R	1893
CARADOC	CARADOC AGENCY - RESOLUTION OF THE COUNCIL OF THE ONEIDAS OF THE THAMES TO PAY HENRY GREEN FOR THE USE OF A ROOM BY THE MEDICAL ATTENDANT WHILE ON THE RESERVE. RG 10 VOL. 2688 FILE # 138,893 PART 0 REEL # C-11264	1893-1896
CARADOC	CARADOC AGENCY - ENQUIRY ASKING FOR THE DATE ON WHICH THE RESERVE FOR THE CHIPPEWAS OF THE THAMES WAS SET APART. RG 10 VOL. 2692 FILE # 139,836 PART 0 REEL # C-11264	1893
CARADOC	CARADOC AGENCY - REQUISITION FROM THE CHIPPEWAS OF THE THAMES FOR PAYMENT OF CERTAIN PUBLIC ACCOUNTS. RG 10 VOL. 2694 FILE # 140,279 PART 0 REEL # C-11265	1893
CARADOC	CARADOC AGENCY - CORRESPONDENCE REGARDING INTEREST DISTRIBUTION TO THE CHIPPEWAS OF THE THAMES. RG 10 VOL. 2709 FILE # 143,015 PART 0 REEL # C-12790R	1893
CARADOC	CARADOC AGENCY - PAYMENT OF PUBLIC ACCOUNTS OF THE CHIPPEWAS OF THE THAMES. RG 10 VOL. 2710 FILE # 143,214 PART 0 REEL # C-11267	1893

SUBJECT	FILE NAME	DATES
CARADOC	CARADOC AGENCY - CORRESPONDENCE AND ACCOUNTS REGARDING REPAIRS TO SCHOOLS ON THE ONEIDA RESERVE. RG 10 VOL. 2711 FILE # 143,623 PART 0 REEL # C-11268	1893-1895
CARADOC	CARADOC AGENCY - CORRESPONDENCE REGARDING THE GUARDIANSHIP OF DAVID JAMIESON, A MUNCEY INDIAN, BY MR. H.C. GARNETT RG 10 VOL. 2713 FILE # 143,998 PART 0 REEL # C-12790R	1893
CARADOC	CARADOC AGENCY - CORRESPONDENCE REGARDING A FAMILY DISPUTE INVOLVING JOHN MAASKENONGE OF THE CARADOC RESERVE. RG 10 VOL. 2740 FILE # 145,221 PART 0 REEL # C-11273	1894
CARADOC	CARADOC AGENCY - ACCOUNT FOR REPAIRS TO SCHOOL ON THE CARADOC RESERVE. RG 10 VOL. 2745 FILE # 146,510 PART 0 REEL # C-12791R	1894
CARADOC	CARADOC AGENCY - CHIPPEWAS OF THE THAMES - CORRESPONDENCE REGARDING THE ADDITION OF NAMES TO THE PAYLIST ON THE CARADOC RESERVE. RG 10 VOL. 2751 FILE # 148,041 PART 0 REEL # C-12792R	1894-1919
CARADOC	CARADOC AGENCY - REPORT OF A CRIMINAL OFFENCE COMMITTED BY AN INDIAN ON THE ONEIDA RESERVE (CLIPPING). RG 10 VOL. 2752 FILE # 148,320 PART 0 REEL # C-12792R	1894
CARADOC	CARADOC AGENCY - REQUISITIONS FROM THE COUNCIL OF THE CHIPPEWAS OF THE THAMES FOR SUNDRY ACCOUNTS. RG 10 VOL. 2752 FILE # 148,356 PART 0 REEL # C-12792R	1894
CARADOC	CARADOC AGENCY - CORRESPONDENCE REGARDING PAYLISTS OF INTEREST MONEY OF THE CHIPPEWAS AND MUNCEYS OF THE THAMES RG 10 VOL. 2753 FILE # 148,648 PART 0 REEL # C-12792R	1894

SUBJECT	FILE NAME	DATES
CARADOC	CARADOC AGENCY - RESOLUTION OF THE COUNCIL OF THE CHIPPEWAS OF THE THAMES TO PAY ACCOUNTS RG 10 VOL. 2755 FILE # 149,124 PART 0 REEL # C-11274	1894
CARADOC	CHIPPEWAS OF THE THAMES - CARADOC RESERVE - ACCOUNTS FOR SUPPLIES AT RIVER SETTLEMENT SCHOOL RG 10 VOL. 2763 FILE # 152,044-21 PART 0 REEL # C-11275	1896-1901
CARADOC	CHIPPEWAS OF THE THAMES - CARADOC RESERVE - RESOLUTIONS TO PAY CERTAIN PUBLIC ACCOUNTS OUT OF THE TRUST FUND RG 10 VOL. 2764 FILE # 152,373 PART 0 REEL # C-12792R	1886
CARADOC	CARADOC AGENCY - REQUISITION TO PAY ACCOUNTS FOR FUNERAL EXPENSES OF THE CHIPPEWAS OF THE THAMES RG 10 VOL. 2769 FILE # 154,426 PART 0 REEL # C-11276	1894
CARADOC	CHIPPEWAS OF THE THAMES - CARADOC RESERVE - REQUEST FOR GENERAL INFORMATION REGARDING THE RIGHTS OF HALFBREED AND ILLEGITIMATE CHILDREN RG 10 VOL. 2769 FILE # 154,660 PART 0 REEL # C-11276	1894
CARADOC	WESTERN SUPERINTENDENCY - CARADOC RESERVE - REQUISITIONS TO PAY ACCOUNTS OF THE CHIPPEWAS OF THE THAMES RG 10 VOL. 2794 FILE # 157,481 PART 0 REEL # C-11280	1894
CARADOC	CARADOC AGENCY - REQUISITIONS TO PAY SUNDRY ACCOUNTS OF THE CHIPPEWAS OF THE THAMES RG 10 VOL. 2798 FILE # 159,972 PART 0 REEL # C-11280	1895
CARADOC	CARADOC AGENCY - RESOLUTION OF THE MUNCEYS OF THE THAMES TO PAY SUNDRY ACCOUNTS RG 10 VOL. 2800 FILE # 160,432 PART 0 REEL # C-11280	1895

SUBJECT	FILE NAME	DATES
CARADOC	CARADOC AGENCY - RESOLUTION OF COUNCIL OF THE CHIPPEWAS OF THE THAMES TO PAY ACCOUNTS RG 10 VOL. 2803 FILE # 161,170 PART 0 REEL # C-11281	1895
CARADOC	CARADOC AGENCY - CORRESPONDENCE REGARDING INTEREST PAYMENTS TO THE CHIPPEWAS OF THE THAMES RG 10 VOL. 2804 FILE # 161,541 PART 0 REEL # C-11281	1895
CARADOC	CARADOC AGENCY - RESOLUTION TO PAY ACCOUNTS OF THE CHIPPEWAS OF THE THAMES RG 10 VOL. 2815 FILE # 166,194 PART 0 REEL # C-11282	1895
CARADOC	CARADOC AGENCY - ANNUITY INTEREST PAYMENTS TO THE CHIPPEWAS OF THE THAMES RG 10 VOL. 2818 FILE # 167,266 PART 0 REEL # C-9659R	1895
CARADOC	CARADOC AGENCY - REQUISITIONS TO PAY ACCOUNTS OF THE CHIPPEWAS OF THE THAMES RG 10 VOL. 2830 FILE # 169,415 PART 0 REEL # C-11284	1895
CARADOC	CARADOC AGENCY - REQUISITION TO PAY SUNDRY ACCOUNTS OF THE ONEIDAS OF THE THAMES RG 10 VOL. 2834 FILE # 170,325 PART 0 REEL # C-11284	1896
CARADOC	CARADOC AGENCY - REQUISITION TO PAY SUNDRY ACCOUNTS RG 10 VOL. 2835 FILE # 170,736 PART 0 REEL # C-11284	1896
CARADOC	CARADOC AGENCY - REQUISITION TO PAY ACCOUNT OF ALEX MCGREGOR RG 10 VOL. 2835 FILE # 170,740 PART 0 REEL # C-11284	1896

SUBJECT	FILE NAME	DATES
CARADOC	CARADOC AGENCY - ACCOUNT OF DR. J. F. JAMES FOR PROFESSIONAL SERVICES RG 10 VOL. 2835 FILE # 170,581 PART 0 REEL # C-11284	1903-1906
CARADOC	CARADOC AGENCY - ACCOUNT OF DR. JAMES A. MCEWEN FOR PROFESSIONAL SERVICES TO MEMBERS OF THE CHIPPEWAS AND MUNCEYS OF THE THAMES RG 10 VOL. 2836 FILE # 170,981 PART 0 REEL # C-11284	1896
CARADOC	CARADOC AGENCY - RESOLUTION OF THE CHIPPEWAS OF THE THAMES TO PAY SUNDRY ACCOUNTS RG 10 VOL. 2844 FILE # 173,333 PART 0 REEL # C-11285	1896
CARADOC	CARADOC AGENCY - INTEREST PAYMENTS FOR THE CHIPPEWAS OF THE THAMES RG 10 VOL. 2845 FILE # 173,672 PART 0 REEL # C-9661R	1896
CARADOC	CARADOC AGENCY - CORRESPONDENCE REGARDING ACCOUNTS FOR SEED GRAIN RG 10 VOL. 2845 FILE # 173,579 PART 0 REEL # C-11285	1896-1898
CARADOC	CARADOC AGENCY - RESOLUTION OF THE CHIPPEWAS OF THE THAMES TO PAY SUNDRY ACCOUNTS RG 10 VOL. 2846 FILE # 174,224 PART 0 REEL # C-11285	1896
CARADOC	CARADOC AGENCY - RESOLUTION OF THE COUNCIL OF THE CHIPPEWAS OF THE THAMES TO PAY MISS LILA SENECA FOR TAKING CARE OF THE LATE NANCY SMITH RG 10 VOL. 2848 FILE # 175,160 PART 0 REEL # C-11285	1896
CARADOC	CARADOC AGENCY - APPOINTMENT OF CORNELIUS J. LOGAN AS TRUANT OFFICER ON THE MUNCEY RESERVE RG 10 VOL. 2877 FILE # 177,610 PART 0 REEL # C-11291	1846-1901

SUBJECT	FILE NAME	DATES
CARADOC	CARADOC AGENCY - REQUISITIONS TO PAY ACCOUNTS OF THE CHIPPEWAS OF THE THAMES RG 10 VOL. 2877 FILE # 177,133 PART 0 REEL # C-11290	1896
CARADOC	CARADOC AGENCY - REQUISITION OF THE CHIPPEWAS OF THE THAMES TO PAY CERTAIN ACCOUNTS RG 10 VOL. 2878 FILE # 177,983 PART 0 REEL # C-11291	1896
CARADOC	CARADOC AGENCY - RESOLUTION OF THE COUNCIL OF THE CHIPPEWAS OF THE THAMES TO ASSIST WESLEY HENRY WHO SUFFERED FIRE LOSSES RG 10 VOL. 2878 FILE # 177,984 PART 0 REEL # C-11291	1896
CARADOC	CARADOC AGENCY - APPOINTMENT OF THOMAS FISHER AS TRUANT OFFICER BY THE CHIPPEWAS OF THE THAMES RG 10 VOL. 2881 FILE # 179,189 PART 0 REEL # C-11291	1896
CARADOC	CARADOC AGENCY - RESOLUTION OF THE CHIPPEWAS OF THE THAMES TO PAY SUNDRY ACCOUNTS RG 10 VOL. 2882 FILE # 179,423 PART 0 REEL # C-11291	1896
CARADOC	CARADOC AGENCY - ANNUITY INTEREST PAYMENTS FOR THE CHIPPEWAS OF THE THAMES RG 10 VOL. 2882 FILE # 179,259 PART 0 REEL # C-9661R	1896-1899
CARADOC	CARADOC AGENCY - APPLICATION OF THE SECRETARY OF THE MUNCEYS OF THE THAMES BAND FOR STATIONERY RG 10 VOL. 2887 FILE # 180,885 PART 0 REEL # C-11292	1896
CARADOC	CARADOC AGENCY - RESOLUTION OF THE CHIPPEWAS OF THE THAMES TO PAY SUNDRY ACCOUNTS RG 10 VOL. 2887 FILE # 181,185 PART 0 REEL # C-11292	1896

SUBJECT	FILE NAME	DATES
CARADOC	CARADOC AGENCY - RESOLUTION OF THE COUNCIL OF THE CHIPPEWAS OF THE THAMES TO PAY CERTAIN ACCOUNTS RG 10 VOL. 2896 FILE # 182,192 PART 0 REEL # C-11293	1897
CARADOC	CARADOC AGENCY - RESOLUTION OF THE COUNCIL OF THE CHIPPEWAS OF THE THAMES TO PAY CERTAIN ACCOUNTS RG 10 VOL. 2897 FILE # 183,106 PART 0 REEL # C-11294	1897
CARADOC	CARADOC AGENCY - A PETITION ON BEHALF OF THE CHIPPEWAS OF THE THAMES CLAIMING THAT CERTAIN NON-TREATY INDIANS AND WHITES SHOULD NOT BE INCLUDED IN THE PAYLISTS. IN ADDITION A LIST OF HALFBREEDS TO BE REMOVED FROM THE RESERVE FOR BAD CONDUCT RG 10 VOL. 2897 FILE # 183,056 PART 0 REEL # C-9662R	1897-1909
CARADOC	CARADOC AGENCY - RESOLUTION OF THE MUNCEYS OF THE THAMES TO PAY CERTAIN ACCOUNTS RG 10 VOL. 2899 FILE # 184,219 PART 0 REEL # C-11294	1897
CARADOC	CARADOC AGENCY - RESOLUTION OF THE CHIPPEWAS OF THE THAMES TO PAY CERTAIN ACCOUNTS RG 10 VOL. 2902 FILE # 184,542 PART 0 REEL # C-11295	1897
CARADOC	CARADOC AGENCY - ANNUITY INTEREST PAYMENTS TO THE CHIPPEWAS OF THE THAMES RG 10 VOL. 2904 FILE # 185,644 PART 0 REEL # C-9662	1897-1898
CARADOC	CARADOC AGENCY - RESOLUTION OF THE CHIPPEWAS OF THE THAMES TO PAY CERTAIN ACCOUNTS RG 10 VOL. 2916 FILE # 185,903 PART 0 REEL # C-11298	1897

SUBJECT	FILE NAME	DATES
CARADOC	CARADOC AGENCY - RESOLUTION OF THE CHIPPEWAS OF THE THAMES TO PAY 10.00 TO CHIEF JOHN L. HENRY FOR FIRE LOSS RG 10 VOL. 2916 FILE # 186,203 PART 0 REEL # C-11298	1897
CARADOC	CARADOC AGENCY - RESOLUTION OF THE MUNCEYS OF THE THAMES TO APPOINT JOHN NICHOLAS AND PETER D. JONES AS FENCE VIEWERS RG 10 VOL. 2917 FILE # 186,509 PART 0 REEL # C-11298	1897
CARADOC	CARADOC AGENCY - RESOLUTION OF THE CHIPPEWAS OF THE THAMES TO PAY CERTAIN ACCOUNTS RG 10 VOL. 2921 FILE # 188,975 PART 0 REEL # C-11298	1897
CARADOC	CARADOC AGENCY - APPLICATION OF MARY MACKAKA (MCGAHEY) TO HAVE HER CHILD PLACED ON THE PAYLIST OF THE CHIPPEWAS OF THE THAMES RG 10 VOL. 2928 FILE # 192,195 PART 0 REEL # C-9662R	1897
CARADOC	CARADOC AGENCY - ANNUITY INTEREST PAYMENTS TO THE CHIPPEWAS OF THE THAMES RG 10 VOL. 2929 FILE # 192,529 PART 0 REEL # C-9662R	1897-1898
CARADOC	CARADOC AGENCY - RESOLUTION OF THE CHIPPEWAS OF THE THAMES TO PAY CERTAIN ACCOUNTS RG 10 VOL. 2932 FILE # 194,124 PART 0 REEL # C-11300	1897
CARADOC	CARADOC AGENCY - RESOLUTION OF THE CHIPPEWAS OF THE THAMES TO PAY CERTAIN ACCOUNTS RG 10 VOL. 2934 FILE # 194,989 PART 0 REEL # C-11300	1898
CARADOC	CARADOC AGENCY - RESOLUTION OF THE CHIPPEWAS OF THE THAMES TO PAY CERTAIN MEDICAL ACCOUNTS RG 10 VOL. 2934 FILE # 194,918 PART 0 REEL # C-11300	1898-1899

SUBJECT	FILE NAME	DATES
CARADOC	CARADOC AGENCY - RESOLUTION OF THE CHIPPEWAS OF THE THAMES TO PAY CERTAIN ACCOUNTS RG 10 VOL. 2939 FILE # 196,878 PART 0 REEL # C-11301	1898
CARADOC	CARADOC AGENCY - RESOLUTION OF THE CHIPPEWAS OF THE THAMES TO PAY CERTAIN ACCOUNTS RG 10 VOL. 2939 FILE # 196,901 PART 0 REEL # C-11301	1898-1902
CARADOC	CARADOC AGENCY - RESOLUTION OF THE CHIPPEWAS OF THE THAMES TO PAY CERTAIN ACCOUNTS RG 10 VOL. 2940 FILE # 197,438 PART 0 REEL # C-11301	1898
CARADOC	CARADOC AGENCY - ANNUITY INTEREST PAYMENTS TO THE CHIPPEWAS OF THE THAMES RG 10 VOL. 2940 FILE # 197,350 PART 0 REEL # C-9663R	1898-1899
CARADOC	CARADOC AGENCY - REQUESTS ASKING IF THE NAME OF CAPTAIN MAUZEE (NOWQUAKEZHIK, CALEB LOON) APPEARS ON THE PAYLISTS OF THE CHIPPEWAS OF THETHAMES RG 10 VOL. 2941 FILE # 197,670 PART 0 REEL # C-11301	1898
CARADOC	CARADOC AGENCY - RESOLUTION OF THE CHIPPEWAS OF THE THAMES TO PAY CERTAIN ACCOUNTS RG 10 VOL. 2949 FILE # 200,644 PART 0 REEL # C-11302	1898
CARADOC	CARADOC AGENCY - ANNUITY INTEREST PAYMENTS TO THE CHIPPEWAS OF THE THAMES RG 10 VOL. 2953 FILE # 202,742 PART 0 REEL # C-9663R	1898-1900
CARADOC	CARADOC AGENCY - RESOLUTION OF THE CHIPPEWAS OF THE THAMES TO PAY CERTAIN ACCOUNTS RG 10 VOL. 2956 FILE # 204,114 PART 0 REEL # C-11303	1898

SUBJECT	FILE NAME	DATES
CARADOC	CARADOC AGENCY - RESOLUTION OF THE CHIPPEWAS OF THE THAMES TO PAY THE ACCOUNT OF COOPER, RICHARDS AND CO. FOR HARDWARE SUPPLIES RG 10 VOL. 2961 FILE # 206,040 PART 0 REEL # C-11303	1899
CARADOC	CARADOC AGENCY - ANNUITY INTEREST PAYMENTS TO THE CHIPPEWAS OF THE THAMES RG 10 VOL. 2966 FILE # 207,485 PART 0 REEL # C-9664R	1899-1902
CARADOC	CARADOC AGENCY - TENDERS FOR THE CONSTRUCTION OF A CULVERT ON MUNCEY ROAD NEAR THE MOUNT ELGIN INSTITUTE (SKETCH) RG 10 VOL. 2973 FILE # 209,600 PART 0 REEL # C-11305	1899
CARADOC	CARADOC AGENCY - RESOLUTION OF THE CHIPPEWAS OF THE THAMES TO PAY ACCOUNT OF DR. J.F. JAMES FOR SERVICES TREATING ALMIRA MCDOUGALL RG 10 VOL. 2974 FILE # 210,050 PART 0 REEL # C-11305	1899-1900
CARADOC	CARADOC AGENCY - ACCOUNTS OF COOPER, RICHARDS AND COMPANY, MERCHANTS, OF MELBOURNE, ONTARIO AGAINST NUMEROUS MEMBERS OF THE CHIPPEWAS OF THE THAMES, SOME ACCOUNTS DEDUCTED FROM ANNUITY INTEREST PAYMENTS RG 10 VOL. 2976 FILE # 210,490 PART 1 REEL # C-9665R	1899-1901
CARADOC	CARADOC AGENCY - ACCOUNTS OF COOPER, RICHARDS AND COMPANY, MERCHANTS, OF MELBOURNE, ONTARIO AGAINST THE CHIPPEWAS OF THE THAMES, SOME TO BE DEDUCTED FROM ANNUITY INTEREST PAYMENTS RG 10 VOL. 2976 FILE # 210,490 PART 2 REEL # C-9665R	1900-1906
CARADOC	CARADOC AGENCY - LETTER FROM ELIJAH NINHAM OF THE ONEIDAS OF THE THAMES ASKING FOR CLARIFICATION OF HIS RIGHT TO MEMBERSHIP RG 10 VOL. 2982 FILE # 212,218 PART 0 REEL # C-9665R	1899

SUBJECT	FILE NAME	DATES
CARADOC	CARADOC AGENCY - REQUEST OF EX. CHIEF J.P. WOLFE FOR PERMISSION TO SELL HIS CROPS OF CORN AND OATS RG 10 VOL. 2984 FILE # 212,880 PART 0 REEL # C-11306	1899
CARADOC	CARADOC AGENCY - ANNUITY INTEREST PAYMENTS TO THE CHIPPEWAS OF THE THAMES RG 10 VOL. 2987 FILE # 214,487 PART 0 REEL # C-9665R	1899-1900
CARADOC	CARADOC AGENCY - RESOLUTION OF THE CHIPPEWAS OF THE THAMES TO GRANT A SUM OF MONEY TO MILES MCDOUGALL FOR FIRE LOSS. RG 10 VOL. 3020 FILE # 222,730 PART 0 REEL # C-11312	1900
CARADOC	CARADOC AGENCY - CHARGES OF ELIZA MASKALONGE AGAINST HER HUSBAND RG 10 VOL. 3021 FILE # 223,450 PART 0 REEL # C-9666R	1900
CARADOC	CARADOC AGENCY - ACCOUNT OF JOSEPH CAMPBELL AGAINST BETSEY RILEY OF THE CHIPPEWAS OF THE THAMES. RG 10 VOL. 3021 FILE # 223,500 PART 0 REEL # C-11312	1900
CARADOC	CARADOC AGENCY - RESOLUTION OF THE MUNCEYS OF THE THAMES TO PAY MONEY OWING TO JOSEPH HENRY RG 10 VOL. 3022 FILE # 224,020 PART 0 REEL # C-11312	1900-1901
CARADOC	CARADOC AGENCY - CLAIM OF LOUIS DELEARY AGAINST WILLIAM SIMON FOR MONEY OWED TO HIM RG 10 VOL. 3024 FILE # 226,700 PART 0 REEL # C-11312	1900
CARADOC	CARADOC AGENCY - RESOLUTION OF THE CHIPPEWAS OF THE THAMES TO PAY ACCOUNT OF DR. F.H. MITCHELL FOR SUPPLIES TO INDIANS RG 10 VOL. 3024 FILE # 226,800 PART 0 REEL # C-11312	1900

SUBJECT	FILE NAME	DATES
CARADOC	CARADOC AGENCY - CLAIMS OF CHARLES RINGROSE, MERCHANT, OF MOUNT BRYDGES FOR MONEY OWING BY THE CHIPPEWAS OF THE THAMES AND DEDUCTIONS TAKEN FROM ANNUITY PAYMENTS. RG 10 VOL. 3028 FILE # 231,020 PART 0 REEL # C-9666R	1901-1908
CARADOC	CARADOC AGENCY - REQUEST TO ADMIT CHARLES SICKLES, A SON OF MRS. PETER SILVER OF THE ONEIDAS OF THE THAMES, TO HOSPITAL FOR TREATMENT. RG 10 VOL. 3029 FILE # 232,480 PART 0 REEL # C-11313	1901
CARADOC	CARADOC AGENCY - REPORTS OF J. ANSDELL MACRAE, INSPECTOR OF INDIAN AGENCIES RESPECTING THE CHIPPEWA AND ONEIDA BANDS ON THE CARADOC AND MUNSEY RESERVES RG 10 VOL. 3048 FILE # 237,660 PART 4 REEL # C-11316	1901-1904
CARADOC	CARADOC AGENCY - RESOLUTION OF THE MUNCEYS AND ONEIDAS OF THE THAMES REGARDING APPOINTMENTS AND SALARIES. RG 10 VOL. 3064 FILE # 254,016-7 PART 0 REEL # C-11319	1903-1908
CARADOC	CARADOC AGENCY - CORRESPONDENCE AND ACCOUNTS RESPECTING MEDICAL CARE ON THE MUNCEY AND ONEIDA RESERVES. RG 10 VOL. 3067 FILE # 254,017-7 PART 0 REEL # C-11319	1903-1907
CARADOC	CARADOC AGENCY (SIX NATIONS) - APPLICATION OF MRS. LUCINDA CORNELIUS (LUCINDA SILVER) WIFE OF A MEMBER OF THE ONEIDAS OF THE THAMES, FOR ARREARS IN INTEREST MONEY FROM THE SIX NATIONS BAND RG 10 VOL. 3083 FILE # 272,555 PART 0 REEL # C-9667R	1904
CARADOC	CARADOC AGENCY - RESOLUTION OF THE CHIPPEWAS OF THE THAMES TO PAY ACCOUNTS FOR CONSTRUCTION OF A NEW BRIDGE ON THE RESERVE RG 10 VOL. 3083 FILE # 274,790 PART 0 REEL # C-11321	1904

SUBJECT	FILE NAME	DATES
CARADOC	CARADOC AGENCY - REQUEST OF WILLIAM JOHN WADDILOVE, WHO IS PART SHAWANESE AND PART DELAWARE INDIAN FOR INFORMATION REGARDING MONEY AND PRESENTS GRANTED BY THE BRITISH CROWN FOR LOYALTY RG 10 VOL. 3084 FILE # 276,172 PART 0 REEL # C-11322	1904
CARADOC	CARADOC AGENCY - RESOLUTION OF THE CHIPPEWAS OF THE THAMES TO PAY CERTAIN ACCOUNTS. RG 10 VOL. 3094 FILE # 291,520 PART 0 REEL # C-11323	1905-1912
CARADOC	CARADOC AGENCY - CORRESPONDENCE REGARDING TWO QUILTS MADE BY THE WOMEN OF THE ONEIDA BAND AND PRESENTED TO KING EDWARD OF ENGLAND BY CHIEF JOHN NINHAM RG 10 VOL. 3095 FILE # 293,222 PART 0 REEL # C-11323	1906-1919
CARADOC	CARADOC AGENCY - RESOLUTION OF THE CHIPPEWAS OF THE THAMES TO PAY CERTAIN ACCOUNTS. RG 10 VOL. 3108 FILE # 312,740 PART 0 REEL # C-11325	1907
CARADOC	CARADOC AGENCY - RESOLUTION OF THE CHIPPEWAS OF THE THAMES TO PAY CERTAIN ACCOUNTS. RG 10 VOL. 3108 FILE # 314,090 PART 0 REEL # C-11325	1907
CARADOC	CARADOC AGENCY - RESOLUTION OF THE ONEIDAS OF THE THAMES APPOINTING SUSANNAH SCANNADO GUARDIAN OF WILLIAM HONYOST SON OF THE LATE ELIZA HONYOST. RG 10 VOL. 3112 FILE # 319,650 PART 0 REEL # C-9667R	1907
CARADOC	CARADOC AGENCY - CORRESPONDENCE REGARDING CLAIMS FOR MAINTENANCE FOR CERTAIN INDIAN BOYS PLACED IN INDUSTRIAL SCHOOLS. RG 10 VOL. 3112 FILE # 319,840 PART 0 REEL # C-11326	1907-1908

SUBJECT	FILE NAME	DATES
CARADOC	CARADOC AGENCY - RESOLUTION OF THE CHIPPEWAS THE THAMES TO PAY CERTAIN ACCOUNTS. RG 10 VOL. 3123 FILE # 332,717 PART 0 REEL # C-11328	1908
CARADOC	CARADOC AGENCY - APPLICATION OF ABRAHAM C. CORNELIUS, OF THE ONEIDAS OF THE THAMES FOR PERMISSION TO SELL HIS BARN. RG 10 VOL. 3123 FILE # 333,633 PART 0 REEL # C-11328	1908
CARADOC	CARADOC AGENCY - RESOLUTION OF THE CHIPPEWAS OF THE THAMES TO PAY CERTAIN ACCOUNTS. RG 10 VOL. 3124 FILE # 337,111 PART 0 REEL # C-11328	1908
CARADOC	CARADOC AGENCY - TRANSFER OF GUARDIANSHIP OF PERCY EMERSON PLAIN TO THE CHILDREN'S AID SOCIETY AND CLAIM OF GEORGE AND CAROLINE FISHER TO CUSTODY OF THE CHILD. RG 10 VOL. 3124 FILE # 336,500 PART 0 REEL # C-9667R	1908-1909
CARADOC	CARADOC AGENCY - RESOLUTION OF THE CHIPPEWAS OF THE THAMES TO PAY CERTAIN ACCOUNTS. RG 10 VOL. 3125 FILE # 339,330 PART 0 REEL # C-11328	1909
CARADOC	CARADOC RESERVE - RESOLUTION OF THE CHIPPEWA OF THE THAMES TO PAY SUNDRY ACCOUNTS RG 10 VOL. 3144 FILE # 341,480 PART 0 REEL # C-11330	1909
CARADOC	CARADOC RESERVE - RESOLUTION OF THE CHIPPEWA OF THE THAMES TO PAY SUNDRY ACCOUNTS RG 10 VOL. 3148 FILE # 353,374 PART 0 REEL # C-11330	1909
CARADOC	CARADOC AGENCY - ONEIDA RESERVE - CORRESPONDENCE AND INVESTIGATION REGARDING MOSES T. ANTONE'S ESTATE RG 10 VOL. 3158 FILE # 358,328-1 PART 0 REEL # C-9670R	1910-1917

SUBJECT	FILE NAME	DATES
CARADOC	CARADOC AGENCY - ONEIDA RESERVE - CORRESPONDENCE AND INVESTIGATION REGARDING MOSES T. ANTONE'S ESTATE RG 10 VOL. 3158 FILE # 358,328-1A PART 0 REEL # C-9670R	1918-1924
CARADOC	CHIPPEWA OF THE THAMES - CARADOC RESERVE - PURCHASE OF A SURVEYOR'S CHAIN RG 10 VOL. 3169 FILE # 402,491 PART 0 REEL # C-11333	1912-1930
CARADOC	CARADOC AGENCY - WILLIAM C. SIMON ADOPTING ELIZABETH ALBERT'S THREE CHILDREN RG 10 VOL. 3178 FILE # 447,897 PART 0 REEL # C-9671R	1913-1914
CARADOC	CARADOC AGENCY - ONEIDA RESERVE - CLAIM OF MOSES ANTONE SR. TO THE ESTATE OF THE LATE MARY SICKLES RG 10 VOL. 3182 FILE # 452,497 PART 0 REEL # C-9671R	1914
CARADOC	CARADOC AGENCY - REQUEST SAMUEL J. FRENCH TO BE ALLOWED TO ADOPT STANLEY DUVALL SON OF DAVID DUVALL RG 10 VOL. 3193 FILE # 477,042 PART 0 REEL # C-11337	1915-1916
CARADOC	CARADOC AGENCY - AGREEMENT BETWEEN PETER WEEKS AND WILLIAM STURGEON FOR THE ADOPTION OF JOSEPH WEEKS RG 10 VOL. 3195 FILE # 492,131 PART 0 REEL # C-11337	1917
CARADOC	CARADOC AGENCY - ADOPTION OF GRACE FRENCH'S CHILD, BELDA BRANT BY MR. AND MRS. JOHN BRANT RG 10 VOL. 3195 FILE # 494,972 PART 0 REEL # C-11338	1918
CARADOC	CARADOC RESERVE - REQUEST TO HAVE AN INDIAN (CORNELIUS LOGAN) APPOINTED AS A JUSTICE OF THE PEACE RG 10 VOL. 3197 FILE # 499,827 PART 0 REEL # C-11338	1917

SUBJECT	FILE NAME	DATES
CARADOC	CARADOC AGENCY - APPOINTMENT OF MARY ANN CROWE AS GUARDIAN OF THE CHILDREN OF JAMES BURCH RG 10 VOL. 3202 FILE # 509,265 PART 0 REEL # C-11339	1918
CARADOC	CARADOC AGENCY - REQUEST BY MR. AND MRS. JOHN TURKEY TO ADOPT THE ILLEGITIMATE CHILD OF THE WIFE OF JOSHUA MADISON RG 10 VOL. 3206 FILE # 514,882 PART 0 REEL # C-11339	1918
CARADOC	CARADOC AGENCY - ADOPTION OF GORDON MCDOUGALD AND EDNA FISHER BY WESLEY HENRY RG 10 VOL. 3206 FILE # 516,424 PART 0 REEL # C-11340	1918
CARADOC	CARADOC AGENCY - CORRESPONDENCE REGARDING THE ONEIDA LACROSSE CLUB RG 10 VOL. 3231 FILE # 581,184 PART 0 REEL # C-11344	1923
CARADOC	CARADOC AGENCY - CORRESPONDENCE REGARDING ROBERT DOXTATOR'S SAVINGS ACCOUNT RG 10 VOL. 3246 FILE # 600,410 PART 0 REEL # C-9671R	1933
CARADOC AGENCY	CARADOC AGENCY - RESOLUTION OF COUNCIL OF THE MUNCEYS OF THE THAMES TO PAY CERTAIN ACCOUNTS RG 10 VOL. 2932 FILE # 193,711 PART 0 REEL # C-11300	1897-1898
CARADOC-LAND	CARADOC RESERVE - PROCEEDINGS AGAINST TRESPASSERS OCCUPYING LOTS 9 AND 10 IN THE BROKEN FRONT CONCESSION OF SOUTHWOLD TOWNSHIP RG 10 VOL. 1861 FILE # 213 PART 0 REEL # C-11103	1872
CARADOC-LAND	CARADOC RESERVE - CANADA SOUTHERN RAILROAD REQUESTS A RIGHT-OF-WAY THROUGH INDIAN LAND RG 10 VOL. 1868 FILE # 562 PART 0 REEL # C-11104	1871

SUBJECT	FILE NAME	DATES
CARADOC-LAND	CARADOC RESERVE - N. LIVINGSTON INQUIRING AS TO THE PRICE OF 4 TO 6 ACRES OF LOT 20, CONCESSION A, DELAWARE, ONTARIO RG 10 VOL. 1892 FILE # 1610 PART 0 REEL # C-11106	1873
CARADOC-LAND	CARADOC RESERVE - CHIPPEWAS OF THE THAMES REQUESTING COMPENSATION FOR LANDS LOST ON THE GRAND RIVER RG 10 VOL. 1892 FILE # 1634 PART 0 REEL # C-11106	1873
CARADOC-LAND	CARADOC RESERVE - MUNCEYS OF THE THAMES CLAIMING THE RIGHT TO SHARE WITH THE CHIPPEWAS OF THE THAMES THE MONEY PAID BY CANADA SOUTHERN RAILWAY COMPANY RG 10 VOL. 1935 FILE # 3588 PART 0 REEL # C-11114	1874-1875
CARADOC-LAND	CARADOC RESERVE - APPLICATION OF MRS. ORR FOR A PATENT TO LOT 5 WEST OF MUNCEY ROAD RG 10 VOL. 1938 FILE # 3812 PART 0 REEL # C-11116	1874
CARADOC-LAND	CARADOC RESERVE - AGENT W. LIVINGSTON REQUESTING ADVICE FROM THE DEPARTMENT CONCERNING THE LEASING OF LAND TO WHITES AND CUTTING OF TIMBER AND CULTIVATION OF LAND RG 10 VOL. 1944 FILE # 4199 PART 0 REEL # C-11117	1874-1875
CARADOC-LAND	CARADOC RESERVE - MEMORIAL FROM THE CHIEFS TO THE DEPARTMENT CONCERNING COMPLAINTS ABOUT LAND DEALINGS RG 10 VOL. 1949 FILE # 4366 PART 0 REEL # C-11119	1871
CARADOC-LAND	CARADOC RESERVE - CLAIM BY THE INDIANS TO THE LAND KNOWN AS BEAR CREEK TRACT RG 10 VOL. 1949 FILE # 4365 PART 0 REEL # C-11119	1871-1878

SUBJECT	FILE NAME	DATES
CARADOC-LAND	CARADOC RESERVE - DISPUTE BETWEEN JOHN C. SCOTT AND NELSON BEAVER OVER THE SURVEY OF BLOCK A, CARADOC RESERVE RG 10 VOL. 1955 FILE # 4491 PART 0 REEL # C-11120	1875
CARADOC-LAND	CARADOC RESERVE - DONALD MCFARLANE CLERK OF EKFRID TOWNSHIP REQUESTING THAT RESIDENTS BE REMUNERATED FOR LAND APPROPRIATED TO BUILD A ROAD BETWEEN EKFRID AND CARADOC TOWNSHIPS RG 10 VOL. 1959 FILE # 4747 PART 0 REEL # C-11121	1875
CARADOC-LAND	CARADOC RESERVE - COMPLAINTS OF JOHN PLAIN A NON-INDIAN UNLAWFULLY BUYING RESERVE LAND FROM GEORGE MADISON; ALSO REFERENCE TO OTHER UNLAWFUL RESIDENTS RG 10 VOL. 1960 FILE # 4835 PART 0 REEL # C-11121	1875-1881
CARADOC-LAND	CANADA SOUTHERN RAILWAY COMPANY WISHES TO KNOW THE AMOUNT THEY WERE CREDITED ON THE BOOKS OF THE INDIAN DEPARTMENT FOR SALE OF LANDS IN DELAWARE AND CARADOC TOWNSHIPS RG 10 VOL. 1968 FILE # 5216 PART 0 REEL # C-11123	1875
CARADOC-LAND	CARADOC RESERVE - HENRY C. HOGG (NON-INDIAN) INQUIRING WHETHER HE CAN OBTAIN TITLE TO LAND HE OCCUPIES ON THE RESERVE RG 10 VOL. 1968 FILE # 5296 PART 0 REEL # C-11123	1875
CARADOC-LAND	JOHN HENRY OF CARADOC RESERVE REQUESTS PARTICULARS CONCERNING THE SURRENDER BY THE CHIPPEWAS OF DUMFRIES, WATERLOO, WOODWICH, NICHOL AND FERGUS TOWNSHIP RG 10 VOL. 1979 FILE # 6007 PART 0 REEL # C-11126	1876
CARADOC-LAND	CARADOC RESERVE - DISPUTE BETWEEN MISKOKOMON AND P. BEAVER AS TO THE POSSESSION OF E 1/2 N 1/2 OF LOT 5, 3RD RANGE, CARADOC RG 10 VOL. 1983 FILE # 6273 PART 0 REEL # C-11127	1876

SUBJECT	FILE NAME	DATES
CARADOC-LAND	CARADOC RESERVE - AGENT WILLIAM LIVINGSTON CONCERNING LANDS CLAIMED BY THE HEIRS OF THE LATE REVEREND PETER JONES RG 10 VOL. 1983 FILE # 6253 PART 0 REEL # C-11127	1876-1882
CARADOC-LAND	CARADOC RESERVE - CLAIM OF JOHN MISKOKOMON, WHO TRANSFERRED TO THE WALPOLE ISLAND BAND, FOR IMPROVEMENTS TO LAND AT CARADOC RG 10 VOL. 2003 FILE # 7550 PART 0 REEL # C-11132	1877-1900
CARADOC-LAND	CARADOC RESERVE - GEORGE E. CASEY M.P. WRITES THE DEPARTMENT CONCERNING LITIGATION BETWEEN THE INDIAN DEPARTMENT AND WILLIAM MCLAUGHLIN OF SOUTHWOLD TOWNSHIP. SKETCH ENCLOSED RG 10 VOL. 2016 FILE # 8148 PART 0 REEL # C-11135	1877
CARADOC-LAND	CARADOC RESERVE - DISPUTE BETWEEN ELIJAH MISKOKOMIN AND KOOBOGO OVER THE PROPERTY LEFT BY THE LATE JOHN MISKOKOMIN RG 10 VOL. 2018 FILE # 8242 PART 0 REEL # C-11135	1877
CARADOC-LAND	CARADOC RESERVE - APPLICATION BY NELSON BEAVER TO RECEIVE A PATENT FOR THE EAST END OF THE RESERVE, SOUTH OF LOT A, BLOCK A RG 10 VOL. 2021 FILE # 8498 PART 0 REEL # C-11136	1877-1878
CARADOC-LAND	CARADOC RESERVE - ISSUE OF A PATENT TO JOHN CAREY FOR BROKEN LOTS, 12 AND 13, RANGE 5, SOUTH OF THE LONGWOOD ROAD, CARADOC TOWNSHIP RG 10 VOL. 2021 FILE # 8492 PART 0 REEL # C-11136	1877-1888
CARADOC-LAND	CARADOC RESERVE - CLAIM BY THE CHIPPEWA PEOPLE TO POINT PELEE NOW HELD BY THE MCCORMICK FAMILY (PLAN) RG 10 VOL. 2041 FILE # 8986 PART 1 REEL # C-11141-11142	1865-1867
CARADOC-LAND	CARADOC RESERVE _CLAIM BY THE CHIPPEWA PEOPLE TO POINT PELEE NOW HELD BY THE MCCORMICK FAMILY (PLAN) RG 10 VOL. 2042 FILE # 8986 PART 2 REEL # C-11142	1864-1866

SUBJECT	FILE NAME	DATES
CARADOC-LAND	CARADOC AGENCY - CLAIM OF THE CALDWELL BAND OF INDIANS TO POINT PELEE ISLAND (PLAN) RG 10 VOL. 2043 FILE # 8986 PART 3 REEL # C-11142	1881-1912
CARADOC-LAND	CARADOC AGENCY - CLAIM OF THE CALDWELL BAND OF INDIANS TO POINT PELEE ISLAND. ALSO A PLAN TO SETTLE ON ST. ANNES ISLAND RG 10 VOL. 2043 FILE # 8986-1A PART 0 REEL # C-11142	1914-1928
CARADOC-LAND	CARADOC RESERVE - AGENT THOMAS GORDON REQUESTS A COPY OF THE FIELD NOTES OF THE SURVEY OF THE RIVER ROAD LEADING NORTHEAST RG 10 VOL. 2088 FILE # 13,400 PART 0 REEL # C-11154	1879-1886
CARADOC-LAND	CARADOC RESERVE - DISPUTE BETWEEN ELIJAH MISKOKOMON AND THE WESLEY AN METHODIST SOCIETY CONCERNING LAND GRANTED BY THE COUNCIL TO THE MT ELGIN INDUSTRIAL SCHOOL RG 10 VOL. 2089 FILE # 13,922 PART 0 REEL # C-11154	1879-1890
CARADOC-LAND	CARADOC RESERVE - CLAIM BY JABEZ SENECA TO THE LOT KNOWN AS JAMES CAREYS PURCHASED FROM WIDOW WILCOX RG 10 VOL. 2119 FILE # 22,626 PART 0 REEL # C-11162	1880
CARADOC-LAND	CARADOC RESERVE - DISPUTE BETWEEN GEORGE FISHER AND THOMAS FISHER AS TO OWNERSHIP OF A CERTAIN PARCEL OF LAND RG 10 VOL. 2131 FILE # 26,096 PART 0 REEL # C-11165	1881
CARADOC-LAND	CARADOC AGENCY - CORRESPONDENCE REGARDING LEASES ON THE CARADOC RESERVE. RG 10 VOL. 2142 FILE # 29,654 PART 1 REEL # C-11168	1881-1882
CARADOC-LAND	CARADOC AGENCY - CORRESPONDENCE REGARDING LEASES ON THE CARADOC RESERVE. RG 10 VOL. 2142 FILE # 29,654 PART 2 REEL # C-11168	1883-1885

SUBJECT	FILE NAME	DATES
CARADOC-LAND	CARADOC AGENCY - CORRESPONDENCE REGARDING LEASES ON THE CARADOC RESERVE. RG 10 VOL. 2143 FILE # 29,654 PART 3 REEL # C-11168	1883-1892
CARADOC-LAND	CARADOC AGENCY - REQUEST FROM J. NELSON BEAVER TO BE GRANTED TITLE TO LAND OCCUPIED BY HIM ON THE CARADOC RESERVE. RG 10 VOL. 2145 FILE # 30,299 PART 0 REEL # C-11168	1881
CARADOC-LAND	CARADOC AGENCY - CORRESPONDENCE REGARDING DISPUTED POSSESSION OF 100 ACRES OF LAND OCCUPIED BY THE LATE PAUL HENDRICK. RG 10 VOL. 2168 FILE # 34,829 PART 0 REEL # C-12779R	1881-1883
CARADOC-LAND	CARADOC AGENCY - REQUEST FROM THE ONEIDAS OF THE THAMES TO HAVE THEIR RESERVE SUBDIVIDED INTO LOTS. RG 10 VOL. 2182 FILE # 36,649 PART 0 REEL # C-11175	1882-1883
CARADOC-LAND	CARADOC AGENCY - CORRESPONDENCE REGARDING A PATENT FOR LOT 12, CONCESSION 1, ZONE TOWNSHIP. RG 10 VOL. 2183 FILE # 36,675 PART 0 REEL # C-11175	1882
CARADOC-LAND	CARADOC AGENCY - CORRESPONDENCE REGARDING THE ESTATE OF MRS. JOHN CORNELIUS. RG 10 VOL. 2184 FILE # 37,004 PART 0 REEL # C-12779R	1882-1883
CARADOC-LAND	CARADOC AGENCY - CORRESPONDENCE REGARDING LANDS OWNED BY THE LATE WILLIAM SCHUYLER. RG 10 VOL. 2184 FILE # 37,050 PART 0 REEL # C-12779R	1882-1883
CARADOC-LAND	CARADOC AGENCY - APPLICATION FROM REVEREND A. SICKLES, CHIEF OF THE ONEIDAS OF THE THAMES, FOR PERMISSION TO LEASE HIS LAND TO A WHITE MAN. RG 10 VOL. 2188 FILE # 37,973 PART 0 REEL # C-11176	1882

SUBJECT	FILE NAME	DATES
CARADOC-LAND	CARADOC AGENCY - CORRESPONDENCE REGARDING SOME LAND HELD BY NELSON BEAVER ON THE CARADOC RESERVE. RG 10 VOL. 2190 FILE # 38,447 PART 0 REEL # C-11177	1882
CARADOC-LAND	CARADOC AGENCY - DISPUTE OVER A LAND SALE BETWEEN SUSAN YOUNG AND JAMES FINGER OF THE CHIPPEWAS OF THE THAMES. RG 10 VOL. 2190 FILE # 38,459 PART 0 REEL # C-11177	1882
CARADOC-LAND	CARADOC AGENCY - MRS. CHRISTINA FRENCH'S CLAIM TO THE ESTATE OF JAMES KESHEGO OF GRAND RIVER RG 10 VOL. 2194 FILE # 38,957 PART 0 REEL # C-12779R	1882
CARADOC-LAND	CARADOC AGENCY - CORRESPONDENCE REGARDING DISPUTES OVER LOT 1, RANGE 7, OWNED BY THE LATE JOSEPH FOX RG 10 VOL. 2203 FILE # 40,515 PART 0 REEL # C-12779R	1882-1929
CARADOC-LAND	CARADOC AGENCY - CORRESPONDENCE REGARDING LOT 8, RANGE 5, CARADOC RESERVE RG 10 VOL. 2211 FILE # 42,469 PART 0 REEL # C-11180	1883
CARADOC-LAND.	CARADOC AGENCY - CORRESPONDENCE REGARDING A CHANGE OF TEACHERS ON THE NO. 2, ONEIDA RESERVE RG 10 VOL. 2212 FILE # 42,587 PART 0 REEL # C-11181	1883
CARADOC-LAND	CARADOC AGENCY - CORRESPONDENCE REGARDING RENT FOR WIDOW ANNIE WILSON'S LOT RG 10 VOL. 2212 FILE # 42,780 PART 0 REEL # C-11181	1883
CARADOC-LAND	CARADOC AGENCY - CORRESPONDENCE REGARDING THE SALE AND LEASING OF WEST 1/2 OF SOUTH 1/2 LOT 6, RANGE 2, CARADOC RG 10 VOL. 2212 FILE # 42,558 PART 0 REEL # C-11180-11181	1883-1910

SUBJECT	FILE NAME	DATES
CARADOC-LAND	CARADOC AGENCY - CORRESPONDENCE REGARDING SARAH BEAR'S CLAIM TO A SHARE OF HER LATE HUSBAND'S LAND RG 10 VOL. 2230 FILE # 44,063 PART 0 REEL # C-11184	1883-1884
CARADOC-LAND	CARADOC AGENCY - CORRESPONDENCE REGARDING A LAND DISPUTE BETWEEN JOHN HENRY & HIS SISTER RG 10 VOL. 2231 FILE # 44,314 PART 0 REEL # C-11184	1883
CARADOC-LAND	CARADOC AGENCY - CORRESPONDENCE REGARDING A LAND DISPUTE BETWEEN NELSON BEAVER & SIDNEY SEALNOAK RG 10 VOL. 2232 FILE # 44,603 PART 0 REEL # C-11184	1883
CARADOC-LAND	CARADOC AGENCY - CORRESPONDENCE REGARDING PETER BEAVER'S CLAIM TO PART OF LOT 11, CARADOC RESERVE RG 10 VOL. 2232 FILE # 44,669 PART 0 REEL # C-11184	1883
CARADOC-LAND	CARADOC AGENCY - CORRESPONDENCE REGARDING A LAND CLAIM BY NIELSON BEAVER RG 10 VOL. 2240 FILE # 46,305 PART 0 REEL # C-11186	1883
CARADOC-LAND	CARADOC AGENCY - CORRESPONDENCE REGARDING ALICE BRADLY'S CLAIM TO LOT 10, RANGE 4, CARADOC TOWNSHIP RG 10 VOL. 2240 FILE # 46,256 PART 0 REEL # C-11186	1883-1884
CARADOC-LAND	CARADOC AGENCY - CORRESPONDENCE REGARDING THE ESTATE OF NICHOLAS NICHOLAS OF THE ONEIDAS OF THE THAMES RG 10 VOL. 2245 FILE # 47,220 PART 0 REEL # C-12780R	1883-1884
CARADOC-LAND	CARADOC AGENCY - CORRESPONDENCE REGARDING THE ESTATE OF NICHOLAS CORNELIUS RG 10 VOL. 2246 FILE # 47,637 PART 0 REEL # C-11187	1883

SUBJECT	FILE NAME	DATES
CARADOC-LAND	CARADOC AGENCY - CORRESPONDENCE REGARDING N 1/2 OF LOT 8, RANGE 4, CARADOC RESERVE RG 10 VOL. 2246 FILE # 47,888 PART 0 REEL # C-11187	1884
CARADOC-LAND	CARADOC AGENCY - CORRESPONDENCE REGARDING LEASED LAND ON THE CARADOC RESERVE RG 10 VOL. 2246 FILE # 47,909 PART 0 REEL # C-11187	1884-1896
CARADOC-LAND	CARADOC AGENCY - CORRESPONDENCE REGARDING A DISPUTE OVER THE ESTATE OF WILLIAM CORNELIUS RG 10 VOL. 2247 FILE # 48,185 PART 0 REEL # C-12780R	1884
CARADOC-LAND	CARADOC AGENCY - CORRESPONDENCE REGARDING THE SALE OF NW 15 ACRES OF LOT 8, RANGE 5, CARADOC RESERVE RG 10 VOL. 2248 FILE # 48,367 PART 0 REEL # C-11187	1884
CARADOC-LAND	CARADOC AGENCY - CORRESPONDENCE REGARDING A DISPUTED WATERCOURSE AT OR NEAR LOTS 18 & 19, CON D, DELEWARE TOWNSHIP RG 10 VOL. 2252 FILE # 49,500 PART 0 REEL # C-11188	1884
CARADOC-LAND	CARADOC AGENCY - CORRESPONDENCE REGARDING A LAND DISPUTE BETWEEN LOUISA WILSON & BENJAMIN LOGAN OVER THE E 1/2 OF N 1/2 OF LOT 22, RANGE 4, SOUTH OF LONGWOOD ROAD, CARADOC TOWNSHIP RG 10 VOL. 2252 FILE # 49,661 PART 0 REEL # C-11188	1884-1888
CARADOC-LAND	CARADOC AGENCY - CORRESPONDENCE REGARDING THE BUILDING OF A HOUSE IN LIEU OF RENT BY THE LESSOR OF S 1/2 OF N 1/2 OF LOT 8, RANGE 3, CARADOC RESERVE RG 10 VOL. 2252 FILE # 49,664 PART 0 REEL # C-11188	1884-1890 LAND-CARADO C

SUBJECT	FILE NAME	DATES
CARADOC-LAND	CARADOC AGENCY - CORRESPONDENCE REGARDING THE LEASING TO WHITE MEN OF LAND BELONGING TO THE MUNCEYS OF THE THAMES, WITHOUT THE LATTER'S PERMISSION RG 10 VOL. 2253 FILE # 49,888 PART 0 REEL # C-11188	1884-1885
CARADOC-LAND	CARADOC AGENCY - CORRESPONDENCE REGARDING THE LEASING OF THE E 1/2 OF LOT 10, RANGE 2, CARADOC TOWNSHIP RG 10 VOL. 2253 FILE # 50,017 PART 0 REEL # C-11188	1884-1886
CARADOC-LAND	CARADOC RESERVE - CORRESPONDENCE REGARDING A LAND DISPUTE BETWEEN MRS. NELLIE KENNEDY & MRS. DOLLY DAVIS RG 10 VOL. 2254 FILE # 50,089 PART 0 REEL # C-11188	1884
CARADOC-LAND	CARADOC AGENCY - CORRESPONDENCE REGARDING A DISPUTE OVER A LINE FENCE BETWEEN LOT 7, & S 1/2 OF LOT 8, RANGE 3, CARADOC TOWNSHIP RG 10 VOL. 2254 FILE # 50,116 PART 0 REEL # C-11188	1884
CARADOC-LAND	CARADOC AGENCY - CORRESPONDENCE REGARDING A PROPOSED LEASE FOR THE W 1/2 OF S 1/2 OF LOT 2, RANGE 3, CARADOC TOWNSHIP RG 10 VOL. 2254 FILE # 50,121 PART 0 REEL # C-11188	1884
CARADOC-LAND	CARADOC AGENCY - CORRESPONDENCE REGARDING THE LEASING OF PART OF LOT 5, RANGE 2, CARADOC TOWNSHIP RG 10 VOL. 2254 FILE # 50,097 PART 0 REEL # C-11188	1884-1887
CARADOC-LAND	CARADOC AGENCY - CORRESPONDENCE REGARDING THE LEASING OF LOT 7, CON 6, CARADOC TOWNSHIP RG 10 VOL. 2254 FILE # 50,087 PART 0 REEL # C-11188	1884-1891
CARADOC-LAND	CARADOC AGENCY - CORRESPONDENCE; LIST OF LANDS LEASED ON THE CARADOC RESERVE, 1882-1884 RG 10 VOL. 2256 FILE # 50,449 PART 0 REEL # C-11188	1884

SUBJECT	FILE NAME	DATES
CARADOC-LAND	CARADOC AGENCY - CORRESPONDENCE REGARDING LOT 4, RIVER RANGE, S OF LONGWOODS ROAD, ZONE TOWNSHIP RG 10 VOL. 2258 FILE # 50,881 PART 0 REEL # C-11189	1884
CARADOC-LAND	CARADOC AGENCY - CORRESPONDENCE REGARDING A LAND CLAIM ON THE CARADOC RESERVE BY WILLIAM STURGEON RG 10 VOL. 2259 FILE # 52,167 PART 0 REEL # C-11189	1884-1886
CARADOC-LAND	CARADOC AGENCY - CORRESPONDENCE REGARDING THE ESTATE & ORPHAN CHILDREN OF THE LATE ELIAS SICKLES RG 10 VOL. 2259 FILE # 52,131 PART 0 REEL # C-12780R	1884-1889
CARADOC-LAND	CARADOC AGENCY - CORRESPONDENCE REGARDING A LOCATION TICKET FOR THE SOUTH 10 ACRES OF N 1/2 OF LOT 5, RANGE 5, CARADOC TOWNSHIP RG 10 VOL. 2260 FILE # 52,681 PART 0 REEL # C-11189	1884
CARADOC-LAND	CARADOC AGENCY - CORRESPONDENCE REGARDING DUE RENTS ON THE CARADOC RESERVE RG 10 VOL. 2261 FILE # 52,875 PART 0 REEL # C-11189	1884
CARADOC-LAND	CARADOC AGENCY - CORRESPONDENCE REGARDING THE LEASING OF THE E 1/2 OF N 1/2 OF LOT 2, RANGE 4, CARADOC RG 10 VOL. 2262 FILE # 53,362 PART 0 REEL # C-11189	1884
CARADOC-LAND	CARADOC AGENCY - CORRESPONDENCE REGARDING A DISPUTE OVER THE ESTATE OF WILLIAM DOXTATER SR RG 10 VOL. 2262 FILE # 53,357 PART 0 REEL # C-12781R	1884-1885
CARADOC-LAND	CARADOC AGENCY - CORRESPONDENCE REGARDING THE E 1/2 & W 1/2 OF LOT 8, RANGE 6, CARADOC (LOCATION TICKETS) RG 10 VOL. 2262 FILE # 53,105 PART 0 REEL # C-11189	1884-1890

SUBJECT	FILE NAME	DATES
CARADOC-LAND	CARADOC AGENCY - CORRESPONDENCE REGARDING THE LEASING OF THE W 1/2 OF LOT 10, RANGE 5, CARADOC RESERVE RG 10 VOL. 2262 FILE # 53,369 PART 0 REEL # C-11189	1884-1894
CARADOC-LAND	CARADOC AGENCY - CORRESPONDENCE REGARDING PROPERTY LEFT BY THE LATE CHIEF ABRAM SICKLES RG 10 VOL. 2263 FILE # 53,853 PART 0 REEL # C-12781R	1884
CARADOC-LAND	CARADOC AGENCY - MRS. JAMES RILEY'S REQUEST THAT THE RENT FROM THE E 1/2 OF S 1/2 OF LOT 9, RANGE 3, CARADOC, BE USED TO BUILD HER A SMALL LOG HOUSE RG 10 VOL. 2274 FILE # 55,006 PART 0 REEL # C-11193	1881
CARADOC-LAND	CARADOC AGENCY - CORRESPONDENCE REGARDING THE LEASING OF SEVERAL LOTS ON THE CARADOC RESERVE RG 10 VOL. 2279 FILE # 55,905 PART 0 REEL # C-11194	1884-1893
CARADOC-LAND	CARADOC AGENCY - CORRESPONDENCE REGARDING THE LEASING, TO JAMES WHITE, OF LOTS 17, 18, 19, 20 & 21, S OF TECUMSEH ST., VILLAGE OF COLBORNE RG 10 VOL. 2280 FILE # 55,922 PART 0 REEL # C-11194	1884-1886
CARADOC-LAND	CARADOC AGENCY - CORRESPONDENCE REGARDING M. MCINTYRE'S ARREARS OF RENT ON S.W. PART OF LOT 11, CON 5, CARADOC RG 10 VOL. 2289 FILE # 57,587 PART 0 REEL # C-11196	1885
CARADOC-LAND	CARADOC AGENCY - CORRESPONDENCE REGARDING THE PROPOSED ASSESSMENT & TAXATION BY CARADOC TOWNSHIP, OF INDIAN LANDS LEASED TO WHITES ON THE CARADOC RESERVE RG 10 VOL. 2290 FILE # 57,714 PART 0 REEL # C-11196	1885

SUBJECT	FILE NAME	DATES
CARADOC-LAND	CARADOC AGENCY - CORRESPONDENCE REGARDING THE LEASING BY PHILIP FOWLER OF THE N 1/2 OF S 1/2 LOT 9, RANGE 4, CARADOC AGENCY RG 10 VOL. 2291 FILE # 58,084 PART 0 REEL # C-11196	1885
CARADOC-LAND	CARADOC AGENCY - CORRESPONDENCE REGARDING A LAND DISPUTE BETWEEN THOMAS FISHER & HIS DAUGHTER MARY JANE FISHER RG 10 VOL. 2291 FILE # 58,136 PART 0 REEL # C-11196	1885-1886
CARADOC-LAND	CARADOC AGENCY - CORRESPONDENCE REGARDING LOCATION TICKETS FOR ISAAC SENECA, MOSES WAUCAUSH & JOHN THOMAS WAUCAUSH RG 10 VOL. 2292 FILE # 58,270 PART 0 REEL # C-11196	1885-1894
CARADOC-LAND	CARADOC AGENCY - CORRESPONDENCE REGARDING THE LEASING OF LAND IN THE CARADOC RESERVE RG 10 VOL. 2292 FILE # 58,163 PART 0 REEL # C-11196	1886-1905
CARADOC-LAND	CARADOC AGENCY - CORRESPONDENCE REGARDING A LAND DISPUTE BETWEEN JOHN SICKLES & ISAAC SICKLES RG 10 VOL. 2293 FILE # 58,467 PART 0 REEL # C-11196	1885
CARADOC-LAND	CARADOC AGENCY - CORRESPONDENCE REGARDING ARREARS OF RENT & A SURVEY ON THE CARADOC RESERVE RG 10 VOL. 2296 FILE # 59,051 PART 0 REEL # C-11197	1885
CARADOC-LAND	CARADOC AGENCY - CORRESPONDENCE REGARDING A DISPUTE BETWEEN JOHN DOUGLAS & WILLIAM LOGAN OVER THE E 1/2 OF N 1/2 OF LOT 3, RANGE 4, CARADOC RESERVE RG 10 VOL. 2299 FILE # 59,658 PART 0 REEL # C-11197	1885-1902
CARADOC-LAND	CARADOC AGENCY - DISPUTE OVER 50 ACRES OF LAND BETWEEN MARY SENECA, & THE WIDOW OF JAMES WALKER & HIS SON MOSES WALKER RG 10 VOL. 2308 FILE # 61,246 PART 0 REEL # C-11199	1885

SUBJECT	FILE NAME	DATES
CARADOC-LAND	CARADOC AGENCY - CORRESPONDENCE REGARDING THE ISSUING OF VARIOUS LOCATION TICKETS FOR LOT 2, RANGE 4, CARADOC RESERVE RG 10 VOL. 2308 FILE # 61,179 PART 0 REEL # C-11199	1885-1886
CARADOC-LAND	CARADOC AGENCY - CORRESPONDENCE REGARDING THE LEASING OF N 1/2 OF LOT 12, RANGE 2, CARADOC RESERVE RG 10 VOL. 2311 FILE # 62,259 PART 0 REEL # C-11200	1885-1888
CARADOC-LAND	CARADOC AGENCY - CORRESPONDENCE REGARDING THE E 1/2 OF N 1/2 OF LOT 2, CON 2, CARADOC RESERVE RG 10 VOL. 2311 FILE # 62,229 PART 0 REEL # C-11199-11200	1885-1897
CARADOC-LAND	CARADOC AGENCY - CORRESPONDENCE REGARDING A CLAIM BY JOHN & GEORGE JOHNSON FOR IMPROVEMENTS ALLEGEDLY MADE BY THEIR LATE FATHER 15 YEARS EARLIER ON THE W 1/2 OF THE S 1/2 OF LOT 3, RANGE 4, CARADOC RESERVE RG 10 VOL. 2315 FILE # 62,674 PART 0 REEL # C-11200	1885
CARADOC-LAND	CARADOC AGENCY - CORRESPONDENCE REGARDING THE LEASING OF THE E 1/2 OF NE LOT 11 RANGE 5, CARADOC RESERVE RG 10 VOL. 2323 FILE # 64,968 PART 0 REEL # C-11201	1885-1908
CARADOC-LAND	CARADOC AGENCY - CORRESPONDENCE REGARDING THE LEASING, TO MR. ASA LUCE, OF PART OF THE GORE OF LOT 13, RANGE 2, CARADOC RESERVE RG 10 VOL. 2323 FILE # 65,046 PART 0 REEL # C-11201	1886-1893
CARADOC-LAND	CARADOC AGENCY - CORRESPONDENCE REGARDING JOSIAH WILSON'S CLAIM TO COMPENSATION FOR IMPROVEMENTS MADE ON SOLOMON SNAKE'S LOT, LOCATION 93 RG 10 VOL. 2324 FILE # 65,772 PART 0 REEL # C-11201	1886

SUBJECT	FILE NAME	DATES
CARADOC-LAND	CARADOC AGENCY - CORRESPONDENCE REGARDING THE ASSIGNMENT, BY THE COUNCIL OF THE CHIPPEWAS OF THE THAMES, OF SEVERAL LOTS IN CARADOC TOWNSHIP RG 10 VOL. 2326 FILE # 66,443 PART 0 REEL # C-11202	1886
CARADOC-LAND	CARADOC AGENCY - CORRESPONDENCE REGARDING A HOUSE BUILT BY SAM CLARKE FOR JOSEPH HENRY ON THE N 1/2 OF LOT 6, RANGE 3, CARADOC RESERVE (SKETCH) RG 10 VOL. 2326 FILE # 66,702 PART 0 REEL # C-11202	1886-1892
CARADOC-LAND	CARADOC AGENCY - CORRESPONDENCE REGARDING A RESOLUTION OF THE CHIEFS OF THE CHIPPEWAS OF THE THAMES REQUESTING THE CANCELLATION OF LOCATION TICKETS HELD BY WILLIAM GREAT & WIDOW GROSSEBECK BECAUSE THEY ARE NOT MEMBERS OF THE BAND RG 10 VOL. 2327 FILE # 66,839 PART 0 REEL # C-11202	1886
CARADOC-LAND	CARADOC AGENCY - CORRESPONDENCE REGARDING MARY ANN BLACKBIRD'S CLAIM TO LAND ON THE CARADOC RESERVE RG 10 VOL. 2327 FILE # 66,873 PART 0 REEL # C-11202	1886-1898
CARADOC-LAND	CARADOC AGENCY - CORRESPONDENCE REGARDING THE LOCATING OF WILLIAM DELERY ON S 1/2 OF LOT 9, RANGE 5, CARADOC RESERVE RG 10 VOL. 2334 FILE # 67,272 PART 0 REEL # C-11203	1886-1888
CARADOC-LAND	CARADOC AGENCY - CORRESPONDENCE REGARDING THE BUILDING OF JAMES WILSON'S HOUSE ON N 1/2 OF LOT 6, RANGE 2, CARADOC RESERVE RG 10 VOL. 2336 FILE # 67,914 PART 0 REEL # C-11203	1886-1887
CARADOC-LAND	CARADOC AGENCY - CORRESPONDENCE REGARDING THE CLAIMS OF THE CHIPPEWAS OF THE THAMES TO THE BIG BEAR RESERVE RG 10 VOL. 2337 FILE # 68,174 PART 0 REEL # C-11204	1886-1939

SUBJECT	FILE NAME	DATES
CARADOC-LAND	CARADOC AGENCY - CORRESPONDENCE REGARDING THE LEASING OF THE S 1/2 OF N 1/2 OF LOT 4, RANGE 5, CARADOC RESERVE RG 10 VOL. 2338 FILE # 68,214 PART 0 REEL # C-11204	1886-1889
CARADOC-LAND	CARADOC AGENCY - CORRESPONDENCE REGARDING A RESOLUTION OF THE CHIPPEWAS OF THE THAMES LOCATING HENRY ASKIN & BETSY ASKIN ON THE W 1/2 OF THE S 1/2 OF LOT 2, RANGE 4, CARADOC RESERVE RG 10 VOL. 2339 FILE # 68,429 PART 0 REEL # C-11204	1886
CARADOC-LAND	CARADOC AGENCY - CORRESPONDENCE REGARDING A COPY OF A LEASE FOR POINT PELEE ISLAND IN LAKE ERIE RG 10 VOL. 2339 FILE # 68,446 PART 0 REEL # C-11204	1886
CARADOC-LAND	CARADOC AGENCY - CORRESPONDENCE REGARDING LOCATION TICKETS FOR THE E 1/2 OF N 1/2 OF LOT 6, RANGE 5, CARADOC RESERVE RG 10 VOL. 2339 FILE # 68,431 PART 0 REEL # C-11204	1886-1888
CARADOC-LAND	CARADOC AGENCY - CORRESPONDENCE REGARDING THE DISPOSAL OF THE PROPERTY OF THE LATE RICHARD WILSON OF THE MUNCEYS OF THE THAMES RG 10 VOL. 2343 FILE # 69,011 PART 0 REEL # C-11204	1886-1887
CARADOC-LAND	CARADOC AGENCY - CORRESPONDENCE REGARDING THE BUILDING OF A HOUSE ON LOT 7, RANGE 3, CARADOC RESERVE; LEASING IN SECTIONS, OF THE ABOVE LOT RG 10 VOL. 2348 FILE # 69,778 PART 0 REEL # C-11206	1886
CARADOC-LAND	CARADOC AGENCY - GEORGE BROWN'S APPLICATION FOR A NINE YEAR LEASE FOR THE N. 1/2 OF N. 1/2 OF LOT 8, RANGE 4, CARADOC RESERVE RG 10 VOL. 2350 FILE # 70,049 PART 0 REEL # C-11206	1886

SUBJECT	FILE NAME	DATES
CARADOC-LAND	CARADOC AGENCY - RESOLUTION OF THE CHIPPEWAS OF THE THAMES CANCELLING THE SURRENDER FOR LEASING OF THE E. 1/2 OF S. 1/2 OF LOT 8, RANGE 4, CARADOC RESERVE OWNED BY GEORGE FISHER RG 10 VOL. 2350 FILE # 70,097 PART 0 REEL # C-11206	1886
CARADOC-LAND	CARADOC AGENCY - CORRESPONDENCE REGARDING THE HOUSE AND PROPERTY OF JOSEPH RILEY, OWNER OF N. 1/2, LOT 9, RANGE 2, CARADOC RESERVE RG 10 VOL. 2351 FILE # 70,683 PART 0 REEL # C-11206	1886-1887
CARADOC-LAND	CARADOC AGENCY - CORRESPONDENCE REGARDING BAPTISTE DOXTATER'S APPLICATION TO LEASE FOR HIS BENEFIT 40 ACRES OF LOT 18, CON. D, ONEIDA RESERVE RG 10 VOL. 2352 FILE # 70,779 PART 0 REEL # C-11206	1886
CARADOC-LAND	CARADOC AGENCY - CORRESPONDENCE REGARDING WILLIAM TOMICO'S APPLICATION FOR A LOT FORMERLY OWNED BY HIS LATE GRANDFATHER, CHIEF TOMICO (A CHIPPEWA) ON THE MUNCEY RESERVE RG 10 VOL. 2357 FILE # 72,439 PART 0 REEL # C-11207	1886
CARADOC-LAND	CARADOC AGENCY - CORRESPONDENCE REGARDING THE LEASING BY ISAAC HENRY TO WILLIAM FORSYTH OF S.W. PART OF LOT 11, RANGE 5, CARADOC RESERVE RG 10 VOL. 2361 FILE # 72,884 PART 0 REEL # C-11208	1886-1889
CARADOC-LAND	CARADOC AGENCY - CORRESPONDENCE REGARDING THE BUILDING OF A HOUSE FOR LUCIUS HENRY WHICH WILL BE PAID FOR BY THE RENTS OF N. 1/2 OF N. 1/2 OF LOT 9, RANGE 4, CARADOC RESERVE, LEASED TO THOMAS BROWN RG 10 VOL. 2364 FILE # 73,524 PART 0 REEL # C-11208	1886-1887
CARADOC-LAND	CARADOC AGENCY - ENQUIRY FROM THOMAS GORDON, AGENT, REGARDING SEIZURE OF PROPERTY ON ONE LOT FOR ARREARS OF RENT ON ANOTHER RG 10 VOL. 2370 FILE # 74,761 PART 0 REEL # C-11209	1887

SUBJECT	FILE NAME	DATES
CARADOC-LAND	CARADOC AGENCY - CORRESPONDENCE REGARDING THE LEASING BY JOHN NATHANIEL CLARK, OF THE N. 1/2 OF N. 1/2 OF LOT 8, RANGE 4, CARADOC RESERVE RG 10 VOL. 2372 FILE # 75,231 PART 0 REEL # C-11209	1887
CARADOC-LAND	CARADOC AGENCY - CORRESPONDENCE REGARDING A LOCATION TICKET FOR ELI WAUCAUSH FOR N. 10 ACRES OF LOT 2, RANGE 6, CARADOC RESERVE RG 10 VOL. 2374 FILE # 75,784 PART 0 REEL # C-11210	1887-1888
CARADOC-LAND	CARADOC AGENCY - CORRESPONDENCE REGARDING A LOCATION TICKET FOR JAMES FISHER SR., FOR 44 ACRES IN W. LOT E, RANGE 7, CARADOC RESERVE RG 10 VOL. 2376 FILE # 76,212 PART 0 REEL # C-11210	1887
CARADOC-LAND	CARADOC AGENCY - CORRESPONDENCE REGARDING A DISPUTE BETWEEN GEORGE FISHER AND CHARLES FOWLER, LESSEE OF S. 1/2 OF S. 1/2 OF LOT 9, RANGE 4, CARADOC RESERVE RG 10 VOL. 2376 FILE # 76,361 PART 0 REEL # C-12782R	1887
CARADOC-LAND	CARADOC AGENCY - CORRESPONDENCE REGARDING A LOCATION TICKET TO GEORGE FISHER SR. FOR S. OF S. 1/2 OF LOT 8, CON. 5, CARADOC RESERVE RG 10 VOL. 2376 FILE # 76,235 PART 0 REEL # C-11210	1887-1891
CARADOC-LAND	CARADOC AGENCY - CORRESPONDENCE REGARDING STATUTE LABOUR BY WHITE LESSEES OF LAND ON THE CARADOC RESERVE RG 10 VOL. 2377 FILE # 76,829 PART 0 REEL # C-11210	1887-1889
CARADOC-LAND	CARADOC AGENCY - ENQUIRY AS TO THE PROPERTY RIGHTS OF THE WIDOW BETSY GROSBECK AND HER CHILDREN, ON THE CHIPPEWA RESERVE RG 10 VOL. 2380 FILE # 77,814 PART 0 REEL # C-11211	1887

SUBJECT	FILE NAME	DATES
CARADOC-LAND	CARADOC AGENCY - CORRESPONDENCE REGARDING LOT D, RANGE 7, CARADOC RESERVE, SETTLED BY NANCY MISKOKOMAN AND THE METHODIST MISSIONARY SOCIETY RG 10 VOL. 2380 FILE # 77,698 PART 0 REEL # C-11211	1887-1912
CARADOC-LAND	CARADOC AGENCY - CORRESPONDENCE REGARDING THE DIGGING OF A WELL BY E. TROTT ON S. 1/2 OF LOT 9, RANGE 2, CARADOC RESERVE RG 10 VOL. 2384 FILE # 78,981 PART 0 REEL # C-11212	1887
CARADOC-LAND	CARADOC AGENCY - CORRESPONDENCE REGARDING THE BUILDING OF A HOUSE FOR FRANK TOMACHY ON LOT 2, RANGE 2, CARADOC RESERVE AND CHARGES AGAINST AGENT THOMAS GORDON STEMMING FROM IT RG 10 VOL. 2392 FILE # 80,111 PART 0 REEL # C-11213	1887-1894
CARADOC-LAND	CARADOC AGENCY - REQUEST FROM JAMES ALLOWAY, THAT HE BE ALLOWED TO OCCUPY THE LATE NANCY CALIB'S HOUSE ON S. 1/2 OF LOT 9, RANGE 3, CARADOC RESERVE RG 10 VOL. 2395 FILE # 81,622 PART 0 REEL # C-11214	1887
CARADOC-LAND	CARADOC AGENCY - CORRESPONDENCE REGARDING A DISPUTE, BETWEEN ISAAC M. CODY & JAMES HAGGARTY, OVER A LINE FENCE BETWEEN N. 1/2 OF LOTS 5 & 6, RANGE 2, CARADOC RESERVE RG 10 VOL. 2395 FILE # 81,457 PART 0 REEL # C-11214	1887-1889
CARADOC-LAND	CARADOC AGENCY - CORRESPONDENCE REGARDING A ROAD ALLOWANCE S. OF LOTS 7 & 8 BETWEEN RANGES 5 & 6, CARADOC RESERVE RG 10 VOL. 2396 FILE # 81,916 PART 0 REEL # C-11214	1887-1888
CARADOC-LAND	CARADOC AGENCY - CORRESPONDENCE REGARDING THE NAMES OF SOME LOCATEES ON THE CARADOC RESERVE RG 10 VOL. 2399 FILE # 82,785 PART 0 REEL # C-11214	1888

SUBJECT	FILE NAME	DATES
CARADOC-LAND	CARADOC AGENCY - CORRESPONDENCE REGARDING A LAND DISPUTE BETWEEN THE CHIPPEWA AND MUNCEY OF THE THAMES RG 10 VOL. 2399 FILE # 82,709 PART 0 REEL # C-11214	1888-1889
CARADOC-LAND	CARADOC AGENCY - CORRESPONDENCE REGARDING CHIEF JOHN SICKLE'S CLAIM TO W LOTS 23 & 24, CON. A, ONEIDA TOWNSHIP RG 10 VOL. 2403 FILE # 83,824 PART 0 REEL # C-11215	1888
CARADOC-LAND	CARADOC AGENCY - CORRESPONDENCE REGARDING A LEASE HELD BY DAVID HOLMSON LOT 1, RANGE 5, CARADOC RESERVE RG 10 VOL. 2403 FILE # 83,901 PART 0 REEL # C-11215	1888-1889
CARADOC-LAND	CARADOC AGENCY - CORRESPONDENCE REGARDING THE LEASING, TO WILLIAM FOSTER, OF THE W. PART OF E. 1/2 OF LOT 24, CON. B, ONEIDA TOWNSHIP RG 10 VOL. 2410 FILE # 84,983 PART 0 REEL # C-11216	1888-1889
CARADOC-LAND	CARADOC AGENCY - CORRESPONDENCE REGARDING THE LEASING OF N. 1/2 OF N. 1/2 OF LOT 8, RANGE 4, CARADOC RESERVE TO PETER MCGREGOR RG 10 VOL. 2414 FILE # 85,640 PART 0 REEL # C-11217	1888
CARADOC-LAND	CARADOC AGENCY - REQUEST FROM LUCIUS HENRY OF THE CHIPPEWAS OF THE THAMES, THAT RENT COLLECTED FROM N. 1/2 OF N. 1/2 OF LOT 9, RANGE 4, CARADOC RESERVE, BE USED TO BUY A COW RG 10 VOL. 2416 FILE # 86,060 PART 0 REEL # C-11217	1888
CARADOC-LAND	CARADOC AGENCY - CORRESPONDENCE REGARDING RENT DUE & IMPROVEMENTS TO BE MADE BY PETER PORTSMOUTH ON THE E. 1/2 OF S. 1/2 OF W. 1/2 OF N. 1/2 OF LOT 9, RANGE 3, CARADOC RESERVE RG 10 VOL. 2427 FILE # 88,624 PART 0 REEL # C-11219	1888

SUBJECT	FILE NAME	DATES
CARADOC-LAND	WESTERN SUPERINTENDENT, 2ND DIVISION - STRATHROY - CORRESPONDENCE FROM ABEL WAUCAUSH OF THE CHIPPEWAS OF THE THAMES, RELATIVE TO THE STATE OF HIS HEALTH. THE REQUESTS FROM THE DEPARTMENT, THE MONEY RETAINED FROM TIME TO TIME FROM THE RENTS PAID BY WILLIAM GRIGG, FOR W 1/2 OF THE N 1/2 OF LOT 7 IN RANGE 3, CARADOC RESERVE. RG 10 VOL. 2442 FILE # 92,155 PART 0 REEL # C-11221	1888-1889
CARADOC-LAND	WESTERN SUPERINTENDENCY, 2ND DIVISION - STRATHROY - CORRESPONDENCE REGARDING A WILL MADE BY THE LATE POLLY DOLSON LOCATEE OF THE N1/2 OF LOT 5, RANGE 5, CARADOC RESERVE. DISPUTE BETWEEN WILLIAM PETERS AND CHARLOTTE WILSON, MEMBERS OF THE MUNCEYS OF THE THAMES. RG 10 VOL. 2446 FILE # 93,327 PART 1 REEL # C-11222	1889-1891
CARADOC-LAND	WESTERN SUPERINTENDENCY, 2ND DIVISION - STRATHROY - CORRESPONDENCE REGARDING JOHN CALDWELL, MEMBER OF THE CHIPPEWAS OF THE THAMES, CUTTING OUT A ROAD ALLOWANCE ON THE CARADOC RESERVE. RG 10 VOL. 2448 FILE # 94,022 PART 0 REEL # C-11222	1889
CARADOC-LAND	WESTERN SUPERINTENDENCY, 2ND DIVISION - STRATHROY - RESOLUTION PASSED BY THE MUNCEY OF THE THAMES LOCATING SAMPSON JOHN ON THAT PART OF THE CARADOC RESERVE COVERED BY LOCATING TICKET NO. 145. RG 10 VOL. 2448 FILE # 94,023 PART 0 REEL # C-11222	1889-1900
CARADOC-LAND	WESTERN SUPERINTENDENCY, 2ND DIVISION - STRATHROY - RESOLUTION FROM THE MUNCEYS OF THE THAMES LOCATING MRS. LOTTIE CASE ON A PART OF LOT 4, LYING WEST OF THE ENGLISH CHURCH LAND IN RANGE 6, CARADOC RESERVE, FORMERLY HELD BY WILLIAM J. WADDILONE. RG 10 VOL. 2448 FILE # 94,024 PART 0 REEL # C-11222	1889-1912
CARADOC-LAND	WESTERN SUPERINTENDENCY, 2ND DIVISION - STRATHROY - INDIAN AGENT THOMAS GORDON IS TRANSMITTING TO THE DEPARTMENT OF INDIAN AFFAIRS A STATEMENT GIVINGTHE NAMES OF LESSEES WHO ARE IN ARREAR AND THE AMOUNT OF ARREAR DUE BY EACH INDIVIDUAL ON THE CARADOC RESERVE RG 10 VOL. 2466 FILE # 96,437 PART 0 REEL # C-11225	1889

SUBJECT	FILE NAME	DATES
CARADOC-LAND	WESTERN SUPERINTENDENCY, 2ND DIVISION - STRATHROY - LETTER REGARDING THE ISSUE OF LOCATION TICKETS TO INDIANS OF THE CARADOC RESERVE RG 10 VOL. 2466 FILE # 96,534 PART 0 REEL # C-11225	1889
CARADOC-LAND	WESTERN SUPERINTENDENCY, 2ND DIVISION - STRATHROY - CORRESPONDENCE REGARDING THE COMPLAINTS OF ALEXANDER DUVAL RELATIVE TO HIS ANNUITIES AND HIS LOT: S 1/2 OF LOT NO. 10, CON 2, CARADOC RESERVE. RG 10 VOL. 2470 FILE # 97,546 PART 0 REEL # C-11226	1889-1890
CARADOC-LAND	WESTERN SUPERINTENDENCY, 2ND DIVISION - STRATHROY - CORRESPONDENCE REGARDING THE RENTS FOR LOCATEES OF THE CARADOC RESERVE FOR THE MONTH OF JULY RG 10 VOL. 2471 FILE # 98,003 PART 0 REEL # C-11226	1889
CARADOC-LAND	WESTERN SUPERINTENDENCY, 2ND DIVISION - STRATHROY - APPLICATION OF WILLIAM LUCAS FOR A LEASE OF THE S 1/2 OF LOT NO. 6, RANGE 5, CARADOC RESERVE FOR A TERM OF TEN YEARS RG 10 VOL. 2472 FILE # 98,403 PART 0 REEL # C-11226	1889
CARADOC-LAND	WESTERN SUPERINTENDENCY, 2ND DIVISION - STRATHROY - CORRESPONDENCE REGARDING A RESOLUTION PASSED BY THE CHIPPEWA COUNCIL OF THE THAMES TO LOCATE JEREMIAH HENRY ON THE W 1/2, LOT 13, RANGE 7, CARADOC RESERVE RG 10 VOL. 2473 FILE # 98,507 PART 0 REEL # C-11226	1889
CARADOC-LAND	WESTERN SUPERINTENDENCY, 2ND DIVISION - STRATHROY - APPLICATION OF CHARLES LUCAS TO LEASE THE W 1/2 OF THE S 1/2 OF LOT NO 2, RANGE 5, CARADOC RESERVE FOR A TERM OF 5 YEARS RG 10 VOL. 2473 FILE # 98,623 PART 0 REEL # C-11226	1889
CARADOC-LAND	WESTERN SUPERINTENDENCY, 2ND DIVISION - STRATHROY - APPLICATION OF JOHN N. CLARKE TO LEASE FOR A TERM OF EIGHT YEARS THE SOUTH 70 ACRES OF THE GORE OF LOT 13, RANGE 2, CARADOC RESERVE RG 10 VOL. 2476 FILE # 98,763 PART 0 REEL # C-11227	1889

SUBJECT	FILE NAME	DATES
CARADOC-LAND	WESTERN SUPERINTENDENCY, 2ND DIVISION - STRATHROY - LEASE IN FAVOUR OF RICHARD WILLIAMS THE W 1/2 OF THE N 1/2 OF LOT 10, RANGE 2, CARADOC RESERVE. RG 10 VOL. 2485 FILE # 101,008 PART 0 REEL # C-11228	1889
CARADOC-LAND	WESTERN SUPERINTENDENCY, 2ND DIVISION - STRATHROY - APPLICATION OF GEORGE TOMICO, THE LOCATEE OF THE E 1/2 OF THE N 1/2 OF LOT 2, RANGE 3, CARADOC RESERVE, TO BE ALLOWED TO USE THE RENT MONEY TO PURCHASE A MARE. RG 10 VOL. 2500 FILE # 103,547 PART 0 REEL # C-11230	1890-1899
CARADOC-LAND	WESTERN SUPERINTENDENCY, 2ND DIVISION - STRATHROY - CORRESPONDENCE REGARDING THE ARREARS RELATIVE TO THE IMPROVEMENTS ON CERTAIN LANDS LEASED ON THE CARADOC RESERVE RG 10 VOL. 2508 FILE # 105,172 PART 0 REEL # C-11231	1888-1894
CARADOC-LAND	WESTERN SUPERINTENDENCY, 2ND DIVISION - STRATHROY - RESOLUTION PASSED BY THE CHIPPEWAS OF THE THAMES LOCATING JAMES WHITELOON ON THE EAST 5 ACRES OF LOT 1, RANGE 3 AND WILLIAM WHITELOON ON THE WEST 5 ACRES OF THE SAID LOT, CARADOC RESERVE RG 10 VOL. 2511 FILE # 105,454 PART 0 REEL # C-11232	1890
CARADOC-LAND	WESTERN SUPERINTENDENCY, 2ND DIVISION - STRATHROY - APPLICATION OF EDWARD TROTT FOR A LEASE OF THE LAND COVERED BY LOCATION TICKET NO. 30 ON THE CARADOC RESERVE RG 10 VOL. 2511 FILE # 105,718 PART 0 REEL # C-11232	1890-1892
CARADOC-LAND	WESTERN SUPERINTENDENCY, 2ND DIVISION - STRATHROY - CORRESPONDENCE REGARDING THE LEASE OF CERTAIN LOTS IN THE CARADOC RESERVE. RG 10 VOL. 2518 FILE # 106,793 PART 0 REEL # C-11233	1890-1912

SUBJECT	FILE NAME	DATES
CARADOC-LAND	WESTERN SUPERINTENDENCY, 2ND DIVISION - STRATHROY - RESOLUTION BY THE CHIPPEWAS OF THE THAMES LOCATING EDWARD FRENCH ON THE NORTH 25 ACRES OF LOT NO. 8, RANGE 7, CARADOC RESERVE AND ABRAM SENECA ON THE SOUTH 34 ACRES OF THE SAME LOT. RG 10 VOL. 2519 FILE # 106,886 PART 0 REEL # C-11233	1890
CARADOC-LAND	WESTERN SUPERINTENDENCY, 2ND DIVISION - STRATHROY - CLAIM OF WILLIAM WATSON, MEMBER OF THE POTAWATOMI BAND OF CARADOC RESERVE TO THE EAST PART OF THE S 1/2 OF THE S 1/2 OF LOT NO. 1, RANGE 3, CARADOC RESERVE. RG 10 VOL. 2521 FILE # 107,186 PART 0 REEL # C-11233	1890
CARADOC-LAND	WESTERN SUPERINTENDENCY, 2ND DIVISION - STRATHROY - RESOLUTION PASSED BY THE CHIPPEWAS OF THE THOMAS LOCATING CATHERINE CROW ON THE S 1/2 OF LOT NO. 10, SOUTH OF DUMMYS ROAD OR RANGE 7, CARADOC RESERVE RG 10 VOL. 2527 FILE # 108,827 PART 0 REEL # C-11234	1890
CARADOC-LAND	WESTERN SUPERINTENDENCY, 2ND DIVISION - STRATHROY - CORRESPONDENCE REGARDING RENT RETURNS IN FAVOR OF THE CHIPPEWAS OF THE THAMES. RG 10 VOL. 2531 FILE # 110,010 PART 0 REEL # C-11234	1890-1891
CARADOC-LAND	WESTERN SUPERINTENDENCY, 2ND DIVISION - STRATHROY - CORRESPONDENCE REGARDING THE ESTATE OF THE LATE JOSEPH WAUCAUSH, CHIPPEWA OF THE THAMES. RG 10 VOL. 2534 FILE # 110,560 PART 0 REEL # C-12785R	1890
CARADOC-LAND	STRATHROY - CORRESPONDENCE REGARDING THE LEASE OF LOT A, BLOCK A, GORE A, CARADOC RESERVE. RG 10 VOL. 2536 FILE # 111,443-2 PART 0 REEL # C-11235	1891-1910
CARADOC-LAND	STRATHROY - APPLICATION FROM ALEXANDER S. MCDOUGALD TO LEASE THE W 2/3 OF THE E 1/2 OF THE N 1/2 OF LOT NO. 2, RANGE 5, CARADOC RESERVE. RG 10 VOL. 2544 FILE # 111,808 PART 0 REEL # C-11236	1890

SUBJECT	FILE NAME	DATES
CARADOC-LAND	STRATHROY - CORRESPONDENCE REGARDING THE S 1/2 OF LOT NO. 7, RANGE 2, AND THE E 1/2 OF THE S 1/2 OF LOT NO. 6, RANGE 3, CARADOC RESERVE, OWNED BY THE LATE MOSES KING. RG 10 VOL. 2553 FILE # 112,366 PART 0 REEL # C-11238	1890-1893
CARADOC-LAND	STRATHROY - INDIAN AGENT, THOMAS GORDON IS REQUESTING A SUM OF MONEY AS RENTS DUE TO CERTAIN INDIANS OF THE CHIPPEWAS OF THE THAMES. RG 10 VOL. 2558 FILE # 113,496 PART 0 REEL # C-11239	1891
CARADOC-LAND	STRATHROY - RENT RETURN DURING THE MONTH OF JANUARY RECEIVED AT STRATHROY BY THOMAS GORDON. RG 10 VOL. 2558 FILE # 113,526 PART 0 REEL # C-11239	1891
CARADOC-LAND	STRATHROY - RENT RETURN BY THE CHIPPEWAS OF THE THAMES RG 10 VOL. 2559 FILE # 114,115 PART 0 REEL # C-11239	1891
CARADOC-LAND	STRATHROY - APPLICATION FROM SAMUEL MCCRAKEN TO LEASE THE E 1/2 OF THE N 1/2 OF LOT NO. 9, RANGE 3, CARADOC RESERVE RG 10 VOL. 2566 FILE # 115,449 PART 0 REEL # C-11240	1891
CARADOC-LAND	STRATHROY - CHARLES SNAKE OF THE CARADOC RESERVE COMPLAINS THAT THE REVEREND A.G. SMITH, MINISTER OF THE CHURCH OF ENGLAND, HAS CLAIMED AS CHURCH PROPERTY A PIECE OF LAND COVERED BY LOCATION NO. 123, BEING 14 ACRES OF LAND ON LOT NO. 4, CON. 6, CARADOC RESERVE. RG 10 VOL. 2569 FILE # 115,980 PART 0 REEL # C-11241	1891
CARADOC-LAND	STRATHROY - CORRESPONDENCE REGARDING THE DIVISION OF THE LAND OF THE LATE WILLIAM FRENCH OF THE CHIPPEWAS OF THE THAMES. RG 10 VOL. 2569 FILE # 115,952 PART 0 REEL # C-12787R	1891-1928

SUBJECT	FILE NAME	DATES
CARADOC-LAND	STRATHROY - CORRESPONDENCE RELATIVE TO THE APPOINTMENT OF CHIEF JOHN HENRY AND COUNCILLOR SAMUEL FRENCH AS GUARDIANS OF THE PROPERTY OF THE LATE WILLIAM WILCOX. LEASE OF DIFFERENT LOTS ON THE CARADOC RESERVE. RG 10 VOL. 2602 FILE # 121,347 PART 0 REEL # C-11247	1891-1918
CARADOC-LAND	STRATHROY - CORRESPONDENCE RELATIVE TO THE LOCATION OF JOSEPH FISHER FOR THE N 1/2 OF LOT NO. 6, RANGE 3, CARADOC RESERVE. RG 10 VOL. 2610 FILE # 123,366 PART 0 REEL # C-11249	1891-1892
CARADOC-LAND	STRATHROY - APPLICATION FROM ADAM CLARKE FOR A RENEWAL OF THE LEASE COVERING THE N 1/2 OF LOT NO. 1, RANGE 2, CARADOC RESERVE RG 10 VOL. 2619 FILE # 125,160 PART 0 REEL # C-11251	1892-1898
CARADOC-LAND	STRATHROY - APPLICATION FROM ALFRED MILLS TO LEASE FOR A TERM OF TEN YEARS, THE NORTH 75 ACRES OF THE S 1/2 OF LOT NO. 9, RANGE 3, CARADOC RESERVE RG 10 VOL. 2646 FILE # 130,675 PART 0 REEL # C-11256-11257	1892-1894
CARADOC-LAND	STRATHROY - CORRESPONDENCE REGARDING THE LEASING OF CERTAIN LOTS ON THE CARADOC RESERVE. RG 10 VOL. 2646 FILE # 130,684 PART 0 REEL # C-11257	1892-1902
CARADOC-LAND	STRATHROY - APPLICATION FROM NELSON CADY TO LEASE PARTS OF THE S 1/2 OF LOTS 2 AND 3, RANGE 5, CARADOC RESERVE RG 10 VOL. 2652 FILE # 131,749 PART 0 REEL # C-11257-11258	1892-1903
CARADOC-LAND	STRATHROY - CORRESPONDENCE REGARDING THE LEASE OF THE N 1/2 OF LOT 11, RANGE 3, CARADOC RESERVE IN FAVOR OF JOHN COULTER RG 10 VOL. 2653 FILE # 132,122 PART 0 REEL # C-11258	1892-1901

SUBJECT	FILE NAME	DATES
CARADOC-LAND	CARADOC AGENCY - CORRESPONDENCE REGARDING CLAIMS TO BACK RENT FOR W 1/2 OF W 1/2 OF S 1/2 OF LOT 2, RANGE 2, CARADOC RESERVE. RG 10 VOL. 2674 FILE # 135,106 PART 0 REEL # C-11261	1893
CARADOC-LAND	CARADOC AGENCY - RENT RETURN FOR APRIL IN FAVOUR OF THE CHIPPEWAS OF THE THAMES. RG 10 VOL. 2685 FILE # 137,861 PART 0 REEL # C-11263	1893
CARADOC-LAND	CARADOC AGENCY -CORRESPONDENCE REGARDING A LAND DISPUTE BETWEEN LUCY CORNELIUS AND JOSIAH DOXTATOR FOR PART OF LOT 24, CON. A, ONEIDA RESERVE. RG 10 VOL. 2686 FILE # 138,169 PART 0 REEL # C-11263	1893
CARADOC-LAND	CARADOC AGENCY - REQUEST FROM ELIJAH BURCH FOR BACK RENT DUE ON LEASE 68 TO PAY FOR A COW AND A CALF. RG 10 VOL. 2694 FILE # 139,971 PART 0 REEL # C-11265	1893
CARADOC-LAND	CARADOC AGENCY - APPLICATION FROM GILBERT MCLEAN, FOR A LEASE OF W 1/2 OF N 1/2 OF LOT 3, RANGE 3, CARADOC RESERVE. RG 10 VOL. 2694 FILE # 140,056 PART 0 REEL # C-11265	1893
CARADOC-LAND	CARADOC AGENCY - RESOLUTION OF THE CHIPPEWA COUNCIL ASKING THAT THE VOTE OF THE WHOLE BAND BE OBTAINED WHEN ANY LARGE EXPENDITURE OF MONEY IS REQUIRED OR WHEN ANY LAND IS PLACED UNDER LEASE. RG 10 VOL. 2695 FILE # 140,459 PART 0 REEL # C-11265	1893
CARADOC-LAND	CARADOC AGENCY - CORRESPONDENCE REGARDINGA LOCATION TO DAVID LOGAN FOR SOUTH PART OF LOT 6, RANGE 6, CARADOC FOR SOUTH PART OF LOT 6, RANGE 6, CARADOC RESERVE. RG 10 VOL. 2700 FILE # 142,015 PART 0 REEL # C-11266	1893

SUBJECT	FILE NAME	DATES
CARADOC-LAND	CARADOC AGENCY - CORRESPONDENCE REGARDING THE LEASING BY JOSEPH FISHER TO SAMUEL CLARKE OF N 1/2 OF LOT 6, RANGE 3, CARADOC RESERVE. RG 10 VOL. 2711 FILE # 143,568 PART 0 REEL # C-11268	1893
CARADOC-LAND	CARADOC AGENCY - CORRESPONDENCE REGARDING MUNCEY LEASES OUTSIDE OF THE CARADOC RESERVE MILE LIMIT RG 10 VOL. 2713 FILE # 143,990 PART 0 REEL # C-11268	1893
CARADOC-LAND	RESOLUTION OF THE CHIPPEWAS OF THE THAMES IN COUNCIL LOCATING LOUISA WILSON, HEIR OF PEELENDAS ON A LOT ON THE CARADOC RESERVE (INDIAN LOCATION TICKET). RG 10 VOL. 2725 FILE # 144,007 PART 0 REEL # C-11270	1893
CARADOC-LAND	CARADOC AGENCY - CORRESPONDENCE REGARDING LOT 6, RANGE 2 ON THE CARADOC RESERVE (LEASES, BONDS). RG 10 VOL. 2741 FILE # 145,546 PART 0 REEL # C-11273	1893-1903
CARADOC-LAND	CARADOC AGENCY - THE RESOLUTION OF THE CHIPPEWA COUNCIL LOCATING ELI WANCAUSH ON LOT 5, RANGE 2 OF THE CARADOC RESERVE. RG 10 VOL. 2743 FILE # 146,276 PART 0 REEL # C-11273	1894
CARADOC-LAND	CARADOC AGENCY - CORRESPONDENCE REGARDING THE CLAIM OF THE DAUGHTERS OF THE LATE MRS. ABRAHAM GROAT TO LOT 9, CONCESSION 3, LONGWOOD ROAD ON THE CARADOC RESERVE. RG 10 VOL. 2751 FILE # 148,082 PART 0 REEL # C-11274	1894
CARADOC-LAND	CARADOC AGENCY - CLAIM OF DAVID SENECA TO LOT 16, VILLAGE OF COLBOURNE, CARADOC RESERVE AS THE HEIR OF HIS FATHER, THE LATE JOHN SENECA RG 10 VOL. 2754 FILE # 148,737 PART 0 REEL # C-12792R	1894

SUBJECT	FILE NAME	DATES
CARADOC-LAND	CARADOC AGENCY - CLAIM OF THE REVEREND H.P. CHASE TO LOT 12, CON. 5 ON THE RESERVE OF THE CHIPPEWAS OF THE THAMES RG 10 VOL. 2757 FILE # 149,400 PART 0 REEL # C-11274	1894
CARADOC-LAND	CARADOC AGENCY - CORRESPONDENCE REGARDING DISPUTE OVER LAND ON THE CARADOC RESERVE BETWEEN DANIEL HAWK AND ELLEN (SENECA) LOGAN OF THE MUNCEYS OF THE THAMES AND DANIEL ALBERT OF THE CHIPPEWAS OF THE THAMES BANDS RG 10 VOL. 2758 FILE # 149,769 PART 0 REEL # C-11275	1894
CARADOC-LAND	CHIPPEWAS OF THE THAMES - RENT RETURNS ON THE CARADOC RESERVE RG 10 VOL. 2766 FILE # 153,265 PART 0 REEL # C-11276	1894
CARADOC-LAND	CARADOC AGENCY - CLAIM OF COOPER, RICHARDS AND CO. OF MELBOURNE AGAINST THE ESTATES OF DECEASED BAND MEMBERS OF THE CHIPPEWAS OF THE THAMES FOR GOODS AND SERVICES SUPPLIED RG 10 VOL. 2770 FILE # 154,827 PART 0 REEL # C-12793R	1894
CARADOC-LAND	CHIPPEWAS OF THE THAMES - CORRESPONDENCE REGARDING THE LEASE OF THE W 1/2 OF THE N 1/2 OF LOT 10, CON. 2 ON THE CARADOC RESERVE RG 10 VOL. 2788 FILE # 156,532 PART 0 REEL # C-11278	1894-1902
CARADOC-LAND	CARADOC AGENCY - CORRESPONDENCE REGARDING THE ESTATE OF THE LATE MARY BRANT OF THE CHIPPEWAS OF THE THAMES RG 10 VOL. 2796 FILE # 158,512 PART 0 REEL # C-12793R	1894-1895
CARADOC-LAND	CARADOC AGENCY - APPLICATION OF JAMES MCROBERT TO LEASE THE WEST HALF OF THE NORTH HALF OF LOT 5, CON. 4 ON THE RESERVE FOR A PERIOD OF TEN YEARS (COPY OF LEASE) RG 10 VOL. 2802 FILE # 160,975 PART 0 REEL # C-11281	1895

SUBJECT	FILE NAME	DATES
CARADOC-LAND	CARADOC AGENCY - LETTER ADVISING AGENT A.S. MCDOUGALL THAT LAND WILL REVERT TO BAND RATHER THAN TO HEIRS IF AN INDIAN HAS RESIDED OUT OF THE COUNTRY FOR FIVE CONSECUTIVE YEARS RG 10 VOL. 2807 FILE # 162,519 PART 0 REEL # C-11281	1895
CARADOC-LAND	CARADOC AGENCY - RESOLUTION OF THE CHIPPEWAS OF THE THAMES TO LOCATE WIDOW MARY ANN WALKER ON LOT 10, CON. 3, ON THE CARADOC RESERVE RG 10 VOL. 2811 FILE # 164,368 PART 0 REEL # C-11282	1895
CARADOC-LAND	CARADOC AGENCY - AGREEMENT BETWEEN JOHN NICHOLAS, MOSES KING, A CHIPPEWA, AND SAMUEL CLARKE, TO LEASE LAND ON THE MUNCEY RESERVE RG 10 VOL. 2812 FILE # 165,011 PART 0 REEL # C-11282	1895
CARADOC-LAND	CARADOC AGENCY - APPLICATION OF GILBERT MCLEAN TO PURCHASE PART OF THE EAST 1/2 OF THE N 1/2 OF LOT 2, CON. 5, ON THE CARADOC RESERVE (BOND) RG 10 VOL. 2816 FILE # 166,414 PART 0 REEL # C-11282	1895
CARADOC-LAND	CARADOC AGENCY - MELBOURNE - APPLICATION OF SCOBIE LOGAN FOR PERMISSION TO LEASE HIS FARM ON THE CARADOC RESERVE RG 10 VOL. 2831 FILE # 169,866 PART 0 REEL # C-11284	1895-1896
CARADOC-LAND	CARADOC AGENCY - APPLICATIONS OF ARCHIBALD MCINTYRE AND MALCOLM MCVICAR TO LEASE PART OF THE S 1/2 OF LOT 22 AND PART OF THE N 1/2 OF LOT 23, CON. "C" ONEIDA TOWNSHIP RG 10 VOL. 2841 FILE # 172,519 PART 0 REEL # C-11285	1896
CARADOC-LAND	CARADOC AGENCY - PAYLIST OF RENTS RECEIVED FOR THE USE OF LAND LEASED ON THE CARADOC RESERVE RG 10 VOL. 2843 FILE # 173,088 PART 0 REEL # C-11285	1896

SUBJECT	FILE NAME	DATES
CARADOC-LAND	CARADOC AGENCY - CORRESPONDENCE REGARDING THE CLAIM OF HENRY ANDERSON OF THE MUNCEYS OF THE THAMES TO 50 ACRES OF LAND ON THE CARADOC RESERVE FORMERLY OWNED BY HIS FATHER THE LATE JACOB ANDERSON AND NOW OCCUPIED BY JEREMIAH HENRY RG 10 VOL. 2844 FILE # 173,417 PART 0 REEL # C-11285	1896-1901
CARADOC-LAND	CARADOC AGENCY - CORRESPONDENCE REGARDING THE SALE OF 45 ACRES OF THE S 1/2 OF THE N1/2 OF LOT 5, CON. 5, CARADOC RESERVE FROM WILLIAM PETERS TO CORNELIUS LOGAN OF THE MUNCEYS OF THE THAMES RG 10 VOL. 2845 FILE # 173,956 PART 0 REEL # C-11285	1896
CARADOC-LAND	SIX NATIONS AGENCY - CORRESPONDENCE FROM MRS. VICTORIA LEON PIERCE REGARDING LAND OWNED BY HER LATE FATHER J.B. CLENCH, SUPERINTENDENT AT DELAWARE AND CARADOC RESERVES RG 10 VOL. 2875 FILE # 176,917 PART 0 REEL # C-11290	1896 LAND-SIX NATIONS,
CARADOC-LAND	CARADOC AGENCY - CLAIM OF MOSES KENNEDY TO PARTS OF LOTS 20 AND 21, CON. "B" ON THE ONEIDA RESERVE RG 10 VOL. 2877 FILE # 177,442 PART 0 REEL # C-11291	1896
CARADOC-LAND	CARADOC AGENCY - AGREEMENT BETWEEN JOHN R. CAMPBELL AND GEORGE FISHER SENIOR, ALSO BETWEEN JOHN R. CAMPBELL AND WILLARD WILLEY TO LEASE LOT 8, CON. 4 ON THE CARADOC RESERVE RG 10 VOL. 2881 FILE # 178,967 PART 0 REEL # C-11291	1896-1903
CARADOC-LAND	CARADOC AGENCY - ESTATE OF THE LATE HENRIETTA FRENCH OF THE CHIPPEWAS OF THE THAMES AND CLAIM OF HER DAUGHTER MARIA FRENCH TO PROPERTY ON THE CARADOC RESERVE RG 10 VOL. 2882 FILE # 179,779 PART 0 REEL # C-9661R	1896-1897
CARADOC-LAND	CARADOC AGENCY - AGREEMENT TO LEASE JOHN A. LOCKWOOD AND JAMES FISHER A PORTION OF LOT 8, CON. 3, CARADOC TOWNSHIP RG 10 VOL. 2882 FILE # 179,825 PART 0 REEL # C-11291	1896-1897

SUBJECT	FILE NAME	DATES
CARADOC-LAND	CARADOC AGENCY - AGREEMENT BETWEEN DANIEL C. MCLEAN AND WILLIAM WHITEEVAN TO LEASE PART OF LOT 1, CON. 3, ON THE CARADOC RESERVE RG 10 VOL. 2882 FILE # 179,575 PART 0 REEL # C-11291	1896-1905
CARADOC-LAND	CARADOC AGENCY - APPLICATION OF JOHN C. FLETCHER FOR A LEASE OF PART OF LOT 7, CON. 5 ON THE CARADOC RESERVE ON LAND HELD BY JOHN L. DIXON OF THE MUNCEYS OF THE THAMES RG 10 VOL. 2884 FILE # 180,022 PART 0 REEL # C-11291	1896-1899
CARADOC-LAND	CARADOC AGENCY - ESTATE OF THE LATE ABEL WANCAUSH OF THE CHIPPEWAS OF THE THAMES AND CLAIMS TO THE ESTATE SUBMITTED BY HIS FIRST WIFE NANCY QUINNO, SECOND WIFE MARY ANNE COLDWELL WANCAUSH (NOW MARY ANNE RILEY) HIS BROTHER MOSES WANCAUSH AND JOSEPH HALFDAY AND GEORGE MCLURG RG 10 VOL. 2887 FILE # 180,826 PART 0 REEL # C-9662R	1896-1901
CARADOC-LAND	CARADOC AGENCY - AGREEMENT BETWEEN SAMUEL TULL AND THOMAS THOMPSON AND CAROLINE E. FISHER AND JOHN COULTER COVERING LOT 12, CON. 3 ON THE CARADOC RESERVE RG 10 VOL. 2887 FILE # 181,048 PART 0 REEL # C-11292	1896-1906
CARADOC-LAND	CARADOC AGENCY - ESTATE OF THE LATE BETSY MISKOKOMON OF THE CHIPPEWAS OF THE THAMES (COPY OF WILL) RG 10 VOL. 2896 FILE # 181,966 PART 0 REEL # C-9662R	1897-1898
CARADOC-LAND	CARADOC AGENCY - APPLICATION OF DANIEL C. MCLEAN TO LEASE PART OF THE S 1/2 OF LOT 1, CON. 2 CARADOC RESERVE (BOND) RG 10 VOL. 2899 FILE # 184,316 PART 0 REEL # C-11294	1897
CARADOC-LAND	CARADOC AGENCY - ESTATE OF THE LATE DOLLY NICHOLAS OF THE ONEIDA BAND RG 10 VOL. 2918 FILE # 186,900 PART 0 REEL # C-9662	1897-1898

SUBJECT	FILE NAME	DATES
CARADOC-LAND	CARADOC AGENCY - CLAIM OF BENJAMIN LOGAN AGAINST JOSEPH LOGAN, BOTH OF THE MUNCEYS OF THE THAMES, ARISING OUT OF THE SALE OF LAND RG 10 VOL. 2932 FILE # 193,924 PART 0 REEL # C-11300	1897
CARADOC-LAND	CARADOC AGENCY - CLAIM OF MRS. ANNA FRENCH TO LAND ON THE CARADOC RESERVE OCCUPIED BY JOSEPH YOUNG RG 10 VOL. 2935 FILE # 195,777 PART 0 REEL # C-11300	1898
CARADOC-LAND	CARADOC AGENCY - APPLICATION OF ISAAC BOOKER TO LEASE PART OF N. 1/2 OF LOT 2, CON. 6 IN CARADOC RG 10 VOL. 2936 FILE # 196,526 PART 0 REEL # C-11300	1896-1906
CARADOC-LAND	CARADOC AGENCY - WILL OF THE LATE MOSES BROWN OF THE ONEIDAS OF THE THAMES RG 10 VOL. 2936 FILE # 196,524 PART 0 REEL # C-9663R	1898
CARADOC-LAND	CARADOC AGENCY - APPLICATION OF PETER MCGREGOR TO LEASE 28 ACRES OF THE N. 1/2 OF LOT 8, CON. 4, CARADOC RESERVE RG 10 VOL. 2941 FILE # 197,699 PART 0 REEL # C-11301	1898
CARADOC-LAND	CARADOC AGENCY - APPLICATION OF A.S. MCDOUGALL TO LEASE PART OF LOT 9, CON. 5 ON THE CARADOC RESERVE RG 10 VOL. 2947 FILE # 199,384 PART 0 REEL # C-11302	1898-1904
CARADOC-LAND	CARADOC AGENCY - AGREEMENT BETWEEN CHIEF JOHN HENRY OF THE CHIPPEWAS OF THE THAMES AND THOMAS W. WILLIAMS TO LEASE THE S. 1/2 OF THE N. 1/2 OF LOT 9, CON. 3 ON THE CARADOC RESERVE (ORIGINAL AND COPY OF LEASE) RG 10 VOL. 2951 FILE # 201,715 PART 0 REEL # C-11302	1898-1899
CARADOC-LAND	CARADOC AGENCY - APPLICATION OF GILBERT MCLEAN TO LEASE 14 ACRES OF THE E. 1/2 OF THE S. 1/2 OF LOT 3, CON. 3, CARADOC RESERVE RG 10 VOL. 2952 FILE # 202,010 PART 0 REEL # C-11302	1898-1900

SUBJECT	FILE NAME	DATES
CARADOC-LAND	CARADOC AGENCY - AGREEMENT BETWEEN MRS. NELLIE SCHRUYLER AND REV. W.W. SHEPHERD, PRINCIPAL OF MOUNT ELGIN INSTITUTE AT MUNCEY, TO LEASE LOT 20, CON. "A" ON THE ONEIDA RESERVE RG 10 VOL. 2954 FILE # 203,378 PART 0 REEL # C-11303	1898-1899
CARADOC-LAND	CARADOC AGENCY - APPLICATION OF DAVID C. MCLEAN TO LEASE PART OF LOT 1, CON. 3, ON THE CARADOC RESERVE (BOND) RG 10 VOL. 2955 FILE # 203,565 PART 0 REEL # C-11303	1898-1899
CARADOC-LAND	CARADOC RESERVE - RESOLUTION OF THE CHIPPEWAS OF THE THAMES TO LOCATE JAMES AND MARIA FRENCH ON PART OF THE N. 1/2 OF THE S. 1/2 OF LOT 8, CON. 6, CARADOC RESERVE RG 10 VOL. 2957 FILE # 204,518 PART 0 REEL # C-11303	1898-1899
CARADOC-LAND	CARADOC AGENCY - AGREEMENTS BETWEEN CHARLES S. FISHER AND SAMUEL T. PLAIN AND JOHN COOPER TO LEASE THE S. 1/2 OF LOT 9, CON. 4, CARADOC AGENCY (BOND, LEASE) RG 10 VOL. 2957 FILE # 204,650 PART 0 REEL # C-11303	1898-1899
CARADOC-LAND	CARADOC AGENCY - APPLICATION OF GORDON MCLEAN TO LEASE PART OF THE W. 1/2 OF THE S. 1/2 OF LOT 3, CON. 5, CARADOC RESERVE RG 10 VOL. 2961 FILE # 205,967 PART 0 REEL # C-11303	1899
CARADOC-LAND	CARADOC AGENCY - AGREEMENT BETWEEN MARY SICKLES AND HER CHILDREN MOSES ANTOINE AND LUCINDA BROWN RELATING TO THE N. 1/2 OF THE W. 1/2 OF LOT 22, CON. "D", ONEIDA RESERVE RG 10 VOL. 2962 FILE # 206,463 PART 0 REEL # C-11303	1899
CARADOC-LAND	CARADOC AGENCY - REQUEST FOR INFORMATION REGARDING THE RIGHT OF A SECOND WIFE TO PROPERTY WHEN HUSBAND WAS NOT LEGALLY MARRIED TO THE FIRST WOMEN RG 10 VOL. 2972 FILE # 209,050 PART 0 REEL # C-11305	1899

SUBJECT	FILE NAME	DATES
CARADOC-LAND	CARADOC AGENCY - RENTS TO BE PAID TO THE MUNCEYS OF THE THAMES RG 10 VOL. 2973 FILE # 209,360 PART 0 REEL # C-11305	1899
CARADOC-LAND	CARADOC AGENCY - APPLICATION OF CORNELIUS LOGAN AND JAMES BATTICE TO LEASE LAND BELONGING TO JAMES ALBERT ON THE CARADOC RESERVE RG 10 VOL. 2986 FILE # 213,750 PART 0 REEL # C-11306	1899
CARADOC-LAND	CARADOC AGENCY - AGREEMENT BETWEEN DOLLY PANTEESE AND WALTER MILLER TO LEASE A PORTION OF LOT 24, CON. "B", ON THE ONEIDA RESERVE (BOND, COPY OF LEASE) RG 10 VOL. 2989 FILE # 215,204 PART 0 REEL # C-11306	1899-1909
CARADOC-LAND	CARADOC AGENCY - CLAIM OF VICTORIA GOLDEN TO LAND OWNED BY THE LATE MRS. SAHKEEMAHQUA. RG 10 VOL. 3018 FILE # 220,330 PART 0 REEL # C-11312	1900
CARADOC-LAND	CARADOC AGENCY - CLAIM OF JOHN HALL, A MISSIONARY ON THE MUNCEY RESERVE TO LAND SUPPOSEDLY GRANTED TO THE CHIPPEWAS AT FORT MALDEN AFTER THE REVOLUTIONARY WAR RG 10 VOL. 3058 FILE # 250,723 PART 0 REEL # C-11318	1902
CARADOC-LAND	CARADOC AGENCY - AGREEMENT BETWEEN MARTIN SICKLES AND MOSES ANTONE TO LEASE CERTAIN LAND ON THE ONEIDA RESERVE. RG 10 VOL. 3117 FILE # 325,555 PART 0 REEL # C-11327	1908-1913
CARADOC-LAND	CARADOC RESERVE - CHIPPEWA OF THE THAMES - CORRESPONDENCE REGARDING THE GUARDIANSHIP OF BETSY GROSBECK AND HER ESTATE; ALSO A COPY OF AN INVESTIGATION INTO AN ALLEGED SALE OF CERTAIN LANDS ON THE CHIPPEWA RESERVE, TOWNSHIP OF CARADOC MADE BY BETSY GROSBECK TO DANIEL ALBERT RG 10 VOL. 3162 FILE # 365,622 PART 0 REEL # C-11332-11333	1910-1917

SUBJECT	FILE NAME	DATES
CARADOC-LAND	CARADOC AGENCY - WILSON FINGER'S CLAIM TO THE S. 1/2 OF LOT 12, SOUTH OF DUMMY'S ROAD, RANGE 7, CARADOC RESERVE RG 10 VOL. 3165 FILE # 378,971 PART 0 REEL # C-11333	1911
CARADOC-LAND	CARADOC AGENCY - LETTER FROM LUCY ANTONE OF ONEIDA RESERVE CONCERNING A TRANSFER OF LAND TO CHRISTINA ANTONE RG 10 VOL. 3204 FILE # 510,518 PART 0 REEL # C-11339	1918
CARADOC-LAND	CARADOC AGENCY - CORRESPONDENCE REGARDING A LAND DISPUTE, BETWEEN CHARLOTTE MCGAHEY AND LOUIS DELARY, OVER PART OF LOT 22, S. TECUMSEH ST., COLBORNE VILLAGE RG 10 VOL. 3219 FILE # 534,756 PART 0 REEL # C-11342	1919-1921
CARADOC,	CARADOC RESERVE - REQUISITION FOR THE CHIPPEWAS OF THE THAMES FOR MONEY TO PAY MISCELLANEOUS ACCOUNTS RG 10 VOL. 2126 FILE # 24,267 PART 0 REEL # C-11163	1880
CARD ALEXANDER	NEW CREDIT RESERVE - SALE TO JOHN CALHOUN OF LOT 33, CON B, ETOBICOKE TOWNSHIP AND ASSIGNMENT BY ALEXANDER CARD TO HENRY BOULTON OF PART OF LOT 36, CON A ETOBICOKE TOWNSHIP RG 10 VOL. 2006 FILE # 7811 PART 0 REEL # C-11133	1877-1881
CARD SAMUEL	GORE BAY AGENCY - APPLICATION FOR PATENT, FOR SAMUEL CARD, TO LOT 19, CON 6, GORDON TOWNSHIP RG 10 VOL. 2282 FILE # 56,507 PART 0 REEL # C-11194	1884-1885
CARDON MICHAEL	TYENDINAGA RESERVE - APPLICATION OF G. ALLAN AND JOHN DUNNGOULD TO PURCHASE NORTH 1/2, LOT 27, CONCESSION 7, TYENDINAGA TOWNSHIP. QUIT CLAIM DEED AND TRANSFER TO MICHAEL CARDON RG 10 VOL. 1885 FILE # 1325 PART 0 REEL # C-11106	1873

SUBJECT	FILE NAME	DATES
CAREY JOHN	CARADOC RESERVE - ISSUE OF A PATENT TO JOHN CAREY FOR BROKEN LOTS, 12 AND 13, RANGE 5, SOUTH OF THE LONGWOOD ROAD, CARADOC TOWNSHIP RG 10 VOL. 2021 FILE # 8492 PART 0 REEL # C-11136	1877-1888
CAREYS JAMES	CARADOC RESERVE - CLAIM BY JABEZ SENECA TO THE LOT KNOWN AS JAMES CAREYS PURCHASED FROM WIDOW WILCOX RG 10 VOL. 2119 FILE # 22,626 PART 0 REEL # C-11162	1880
CARLETON COUNTY	CARLETON COUNTY, NEW BRUNSWICKCORRESPONDENCE CONCERNING ASSISTANCE GIVEN TO INDIANS AT TRACY'S MILLS WHO WERE SUFFERING FROM SMALLPOX RG 10 VOL. 1887 FILE # 1398 PART 0 REEL # C-11106	1875-1889
CARLETON COUNTY	CARLETON COUNTY, NEW BRUNSWICK - ACCOUNT FROM THE BOARD OF HEALTH OF THE PARISH OF WICKLOW FOR TREATMENT OF SMALL-POX AMONG THE INDIANS RG 10 VOL. 1901 FILE # 2060 PART 0 REEL # C-11107	1873-1874
CARMAN DANIEL ELGIN	ALNWICK AGENCY - SALE OF ISLANDS IN THE ST. LAWRENCE RIVER TO CHARLES ALBERT AND DANIEL ELGIN CARMAN OF PRESCOTT, ONTARIO. RG 10 VOL. 2720 FILE # 144,001-79 PART 0 REEL # C-11270	1894-1900
CARMERON CHARLES	GORE BAY - CANCELLATION OF THE SALES TO CHARLES CARMERON AND WILLIAM CLARK RESPECTIVELY OF LOTS 9 AND 10, PARK ST. SOUTH, TOWNPLOT OF GORE BAY RG 10 VOL. 2092 FILE # 15,364 PART 0 REEL # C-11155	1879
CARMICHAEL ELLA	PENETANGUISHENE AGENCY - APPLICATION OF NORMA AND ELLA CARMICHAEL AND OTHERS TO PURCHASE CERTAIN ISLANDS IN GEORGIAN BAY OPPOSITE GIBSON TOWNSHIP RG 10 VOL. 2869 FILE # 176,296-157 PART 0 REEL # C-11290	1910-1937

SUBJECT	FILE NAME	DATES
CARMICHAEL ELLA V		
	PENETANGUISHENE AGENCY - SALE OF ISLAND 106A IN GEORGIAN BAY OPPOSITE GIBSON TOWNSHIP TO MISS ELLA V. CARMICHAEL RG 10 VOL. 2869 FILE # 176,296-160 PART 0 REEL # C-11290	1910-1933
CARMICHAEL JAMES		
	RICE AND MUD LAKE AGENCY PURCHASE OF ISLAND NO. 75, DUMMER TOWNSHIP, STONEY LAKE BY JAMES CARMICHAEL, FOR THE SUM OF $75.00. RG 10 VOL. 2432 FILE # 89,403 PART 0 REEL # C-11220	1888-1892
CARMICHAEL NORMA		
	PENETANGUISHENE AGENCY - APPLICATION OF NORMA AND ELLA CARMICHAEL AND OTHERS TO PURCHASE CERTAIN ISLANDS IN GEORGIAN BAY OPPOSITE GIBSON TOWNSHIP RG 10 VOL. 2869 FILE # 176,296-157 PART 0 REEL # C-11290	1910-1937
CARMICHAEL REVEREND J		
	RICE AND MUD LAKE AGENCY APPLICATION FROM REVEREND J. CARMICHAEL TO PURCHASE THE WEST 1/2 OF ISLAND NO. 85, DUMMER TOWNSHIP, STONEY LAKE. RG 10 VOL. 2431 FILE # 89,009 PART 0 REEL # C-11220	1888
CARNAGIE CHARLES		
	CARADOC AGENCY - ACCOUNT FROM CHARLES CARNAGIE AGAINST THE CHIPPEWAS OF THE THAMES FOR BUILDING A CULVERT ON THE BATEMAN ROAD RG 10 VOL. 2368 FILE # 74,237 PART 0 REEL # C-11209	1887
CARNEGIE ROBERT		
	ALNWICK RESERVE - APPLICATION BY ROBERT CARNEGIE TO PURCHASE HILL (LARUE'S) ISLAND IN THE ST. LAWRENCE RIVER RG 10 VOL. 1933 FILE # 3467 PART 0 REEL # C-11114	1874-1881
CARNEY RICHARD		
	GORE BAY AGENCY - REQUEST FOR PATENT BY RICHARD CARNEY FOR LOT 9, MAIN STREET, VILLAGE OF GORE BAY RG 10 VOL. 2301 FILE # 60,284 PART 0 REEL # C-11198	1885

SUBJECT	FILE NAME	DATES
CARNEY RICHARD		
	GORE BAY AGENCY - CORRESPONDENCE REGARDING SETTLEMENT DUTIES ON LOT 8, MAIN STREET, VILLAGE OF GORE BAY WHICH WAS ASSIGNED TO MRS. LOUISA HAWKEY BY THE EXECUTORS OF THE WILL OF THE LATE RICHARD CARNEY RG 10 VOL. 2349 FILE # 70,004 PART 0 REEL # C-11206	1886-1888
CARNEY ROBERT		
	TYENDINAGA RESERVE - LAWYERS PONTON AND DENMARK REQUESTING THAT A PATENT BE ISSUED TO ROBERT CARNEY FOR LOTS 14 AND 15, CON. 9, TYENDINAGA TOWNSHIP RG 10 VOL. 1962 FILE # 5001 PART 0 REEL # C-11122	1875
CARNEY W H		
	MANITOWANING - QUIT CLAIM DEED FROM W.H. CARNEY ASSIGNEE OF EDWARD BASSINGTHWAIGHTE, COVERING LOT NO. 3, WELLINGTON STREET NORTH, MANITOWANING RG 10 VOL. 2651 FILE # 131,624 PART 0 REEL # C-11257	1892
CARON A P		
	A.P. CARON M.P. REQUESTING THAT CERTAIN PAPERS RELATIVE TO THE LORETTE RESERVE BE FORWARDED TO HIM RG 10 VOL. 1971 FILE # 5427 PART 0 REEL # C-11124	1875
CARON FRANCOIS		
	ANDERDON RESERVE - APPLICATION OF FRANCOIS CARON TO PURCHASE PEACH ISLAND IN THE DETROIT RIVER RG 10 VOL. 1891 FILE # 1547 PART 0 REEL # C-11106	1873
CARON GEORGE		
	LAKE OF TWO MOUNTAINS - CLAIM OF GEORGE CARON OF OKA FOR SCRIP OR LAND FOR SERVICES ON THE RED RIVER EXPEDITION 1870 RG 10 VOL. 2875 FILE # 177,034 PART 0 REEL # C-11290	1896
CARON JEAN BAPTISTE		
	VIGER RESERVE - RECEIPTS FOR JEAN ATHANASE AND A REQUEST FROM JEAN BAPTISTE CARON TO PURCHASE LOTS 40 AND 41, 1 RANGE, VIGER TOWNSHIP RG 10 VOL. 1865 FILE # 408 PART 0 REEL # C-11104	1872

SUBJECT	FILE NAME	DATES
CARP RIVER IMPROVEMENT COMPANY		
	REQUEST FOR A PROVISION TO PROTECT THE THUNDER BAY RESERVE IN THE BILL FOR THE INCORPORATION OF THE CARP RIVER IMPROVEMENT COMPANY RG 10 VOL. 1884 FILE # 1264 PART 0 REEL # C-11106	1873
CARPENTER		
	SIX NATIONS RESERVE - APPLICATION BY GEORGE BROWN TO PURCHASE THE TOW PATH IN FRONT OF LOTS 8 TO 18, OX BOW BEND, BRANTFORD TOWNSHIP. PATENT ISSUED TO THE CARPENTER FAMILY FOR LOT NO. 7 RG 10 VOL. 1992 FILE # 6785 PART 0 REEL # C-11129	1866-1879
CARPENTER ANDREW		
	MISSISSAUGAS OF THE CREDIT - CORRESPONDENCE REGARDING THE FIRE ON THE PROPERTY OF JAMES LAFORM AND THE BURNING OF THE "POUND" FENCE WITH APPLICATIONS FROM BAND MEMBERS FOR COMPENSATION. PETITIONS AND CHARACTER REFERENCES REGARDING THE REMOVAL OF ANDREW CARPENTER FROM THE RESERVE RG 10 VOL. 2768 FILE # 153,654 PART 0 REEL # C-12793R	1894-1918
CARPENTER ELIZABETH		
	SIX NATIONS AGENCY - REFUSAL OF THE COUNCIL TO GRANT AN EXTENSION OF TIME TO ELIZABETH CARPENTER FOR REPAYMENT OF MONEY TO MRS. SARAH JAMIESON FOR LOT 63, RIVER RANGE, TUSCARORA TOWNSHIP RG 10 VOL. 3202 FILE # 510,107 PART 0 REEL # C-11339	1918-1919
CARPENTER G		
	SIX NATIONS AGENCY - CORRESPONDENCE REGARDING G. CARPENTER'S COMPLAINT THAT HE HAS BEEN DEPOSED FROM THE ROLL OF CHIEFS RG 10 VOL. 2408 FILE # 84,258 PART 0 REEL # C-11216	1888
CARPENTER JAMES		
	SIX NATIONS AGENCY - CORRESPONDENCE REGARDING JAMES CARPENTER, A NEGRO LIVING ON LOT 34, RIVER RANGE, TUSCARORA TOWNSHIP RG 10 VOL. 2335 FILE # 67,787 PART 0 REEL # C-11203	1886-1887
CARPENTER JOHN		
	SIX NATIONS RESERVE - FARM FOR THE JOHN CARPENTER'S FAMILY AND THE DIVISION OF INDIAN FARMS GENERALLY RG 10 VOL. 1874 FILE # 835 PART 0 REEL # C-11105	1872

SUBJECT	FILE NAME	DATES
CARPENTER JOHN	SIX NATIONS RESERVE - ACCOUNT OF THE SELECTION OF A FARM FOR JOHN CARPENTER AT NORTH 1/2 OF LOT 28, CONCESSION 2, TUSCARORA TOWNSHIP RG 10 VOL. 1900 FILE # 1988 PART 0 REEL # C-11107	1871-1872
CARPENTER MOSES	SIX NATIONS AGENCY - CORRESPONDENCE REGARDING THE ESTATE OF THE LATE MOSES CARPENTER. RG 10 VOL. 2745 FILE # 146,623 PART 0 REEL # C-12791R	1894-1906
CARPENTER ROBERT	SIX NATIONS AGENCY - APPOINTMENT OF CHIEF ROBERT CARPENTER AS GUARDIAN TO DAN DOCKSTADER RG 10 VOL. 3206 FILE # 517,148 PART 0 REEL # C-11340	1918-1920
CARPENTER WILLIAM	NEW CREDIT RESERVE - PAYMENT OF ARREARS AND INTEREST BY WILLIAM CARPENTER ON LOTS NOS. 25 AND 26, NORTH OF ONTARIO STREET, BRONTE RG 10 VOL. 2443 FILE # 92,793 PART 0 REEL # C-11222	1889
CARPENTER WILLIAM	SIX NATIONS RESERVE - ACCOUNT FROM THE JOHN H. STRATFORD HOSPITAL FOR THE CARE OF WILLIAM CARPENTER OF THE UPPER MOHAWK BAND. RG 10 VOL. 2620 FILE # 125,447 PART 0 REEL # C-11251	1892
CARR ROBERT J	MANITOWANING - APPLICATION FROM ROBERT J. CARR TO PURCHASE LOT NO. 11, CON. 9, ALLAN TOWNSHIP. RG 10 VOL. 2603 FILE # 121,633 PART 0 REEL # C-11247	1891-1892
CARRIE JULES	TEMISCAMINGUE AGENCY - APPLICATION OF JULES CARRIE TO PURCHASE LOT 28, CON. 3, ON THE TEMISCAMINGUE RESERVE. RG 10 VOL. 3123 FILE # 333,445 PART 0 REEL # C-11328	1908
CARRIER ELIAS	SIX NATIONS AGENCY - APPOINTMENT OF CHIEF ELIAS CARRIER AS GUARDIAN TO SARAH WILLIAMS RG 10 VOL. 3198 FILE # 502,714 PART 0 REEL # C-11338	1917-1920

SUBJECT	FILE NAME	DATES
CARRIER GEORGE	SIX NATIONS RESERVE - GEORGE CARRIER ASKING WHAT BECAME OF HIS ANNUITY WHILE HE WAS IN THE PENITENTIARY RG 10 VOL. 1996 FILE # 6954 PART 0 REEL # C-11130	1876
CARRIER MR YOUIL	SIX NATIONS AGENCY - MR. YOUIL CARRIER'S ENQUIRY AS TO HOW HE COULD BECOME ENFRANCHISED RG 10 VOL. 2274 FILE # 55,034 PART 0 REEL # C-11193	1884
CARRINGTON WILLIAM	TOBIQUE RESERVE - APPLICATION BY WILLIAM CARRINGTON TO PURCHASE LOT NUMBER 25 RG 10 VOL. 1962 FILE # 4952 PART 0 REEL # C-11122	1883
CARROLL FRANK OVERTON	SAULT STE. MARIE - (GARDEN RIVER) - APPLICATION OF FRANK OVERTON CARROLL (170) FOR A MINING LOCATION IN LAIRD TOWNSHIP RG 10 VOL. 2891 FILE # 181,609-97 PART 0 REEL # C-11293	1900
CARROLL MARY	MANITOWANING AGENCY - APPLICATION FOR PATENT BY MRS. MARY CARROLL FOR LOT 3, CON 12, CAMPBELL TOWNSHIP RG 10 VOL. 2301 FILE # 60,365 PART 0 REEL # C-11198	1885
CARRUTHERS DR	MANITOWANING AGENCY - ACCOUNT SUBMITTED BY DR. CARRUTHERS FOR ATTENDING AN INDIAN WOMAN OF THE SUCKER CREEK BAND. RG 10 VOL. 2741 FILE # 145,621 PART 0 REEL # C-11273	1893-1894
CARRUTHERS J D	STRATHROY - PROPOSED LEASE OF THE W 1/2 OF THE N 1/2, LOT NO. 2, RANGE 2, CARADOC RESERVE BY JOSHUA MADISON TO J.D. CARRUTHERS. RG 10 VOL. 2601 FILE # 121,129 PART 0 REEL # C-11247	1891-1892
CARRYER YOUEL	SIX NATIONS RESERVE - APPLICATION OF YOUEL CARRYER TO CONTINUE TO RECEIVE HIS INTEREST MONEY WHILE WORKING IN THE NORTHWEST TERRITORIES RG 10 VOL. 1886 FILE # 1372 PART 0 REEL # C-11106	1873

SUBJECT	FILE NAME	DATES
CARSON CATHERINE	SAUGEEN AGENCY - PETITION OF THE MUNICIPAL COUNCIL OF THE TOWNSHIP OF AMABEL ASKING THE DEPARTMENT OF INDIAN AFFAIRS TO GRANT A REDUCTION IN PRICE TO LEWIS JEWELL FOR LOT 32, CON. C. AND TO CATHERINE CARSON FOR LOT 23, CON. C., BOTH LOTS IN THE TOWNSHIP OF AMABEL. RG 10 VOL. 2448 FILE # 93,985 PART 0 REEL # C-11222	1888-1889
CARSON JOHN	CAPE CROKER AND SAUGEEN RESERVES - APPLICATION BY JOHN CARSON FOR A SETTLERS LICENCE TO LOT 26, CON D, AMABEL TOWNSHIP RG 10 VOL. 2051 FILE # 9452 PART 0 REEL # C-11144	1878
CARSON MARGARET	CAPE CROKER RESERVE - MARGARET CARSON REQUESTING A PATENT FOR LOT 20, CONCESSION 3, AMABEL TOWNSHIP RG 10 VOL. 1874 FILE # 839 1/2 PART 0 REEL # C-11105	1872
CARSON WM	CAPE CROKER AGENCY - CORRESPONDENCE REGARDING MRS. WM. CARSON'S PURCHASE OF LOT 20, CONCESSION 3, AMABEL. RG 10 VOL. 2169 FILE # 35,470 PART 0 REEL # C-11173	1882-1885
CARTER GEORGE	MANITOWANING AGENCY - APPLICATION OF GEORGE CARTER TO PURCHASE LAND IN ALLAN TOWNSHIP RG 10 VOL. 2796 FILE # 158,796 PART 0 REEL # C-11280	1895-1898
CARTER JAMES	MANITOWANING AGENCY - APPLICATION BY JAMES CARTER TO BE ALLOWED TO PURCHASE LOTS 29 & 30, CON 4, ALLAN TOWNSHIP RG 10 VOL. 2311 FILE # 62,152 PART 0 REEL # C-11199	1885
CARTER R C	ALNWICK AGENCY APPLICATION OF R.C. CARTER TO THE DEPARTMENT OF INDIAN AFFAIRS FOR A NUMBER OF ISLANDS IN THE RIVER ST. LAWRENCE REQUIRED BY THE THOUSAND ISLANDS BRIDGE AND RAILWAY COMPANY. RG 10 VOL. 2498 FILE # 103,011 PART 0 REEL # C-11230	1890

SUBJECT	FILE NAME	DATES
CARTER REVEREND JOHN		
	EEL GROUND RESERVE - REVEREND JOHN CARTER REPORTS THAT REVEREND P.W. DIXON HAS SUCCEEDED HIM AS MISSIONARY RG 10 VOL. 2105 FILE # 19,351 PART 0 REEL # C-11159	1880
CARTER WALTER C		
	TYENDINAGA AGENCY - LAND RETURN DURING THE MONTH OF SEPTEMBER 1891, SHOWING THAT WALTER C. CARTER PURCHASED LOT 7, BLOCK K, DESERONTO. RG 10 VOL. 2595 FILE # 120,285 PART 0 REEL # C-11246	1891
CARTER WALTER W		
	TYENDINAGA AGENCY - QUIT CLAIM FROM EDWARD S. WESTMORELAND COMVEYING LOT 35, IN BLOCK M, DESERONTO TO WALTER W. CARTER. ALSO ISSUE OF PATENT FOR THE SAID CARTER RG 10 VOL. 2445 FILE # 92,954 PART 0 REEL # C-11222	1889
CARTHY AMBROSE		
	SAULT STE. MARIE - APPLICATION OF AMBROSE CARTHY TO PURCHASE THE N.E. 1/4 OF SECTION 32, AWERES TOWNSHIP RG 10 VOL. 3058 FILE # 250,802 PART 0 REEL # C-11318	1902
CASCINETT AMABLE		
	ST. REGIS AGENCY - ESTATE OF THE LATE JAMES FRASER OF DUNDEE TOWNSHIP AND APPLICATION OF HUGH FRASER FOR A PATENT TO LOTS 19B AND 20B, BROKEN FRONT RANGE, DUNDEE (LEASE BETWEEN THE CHIEFS OF ST. REGIS AND JAMES FRASER DATED 7 AUGUST 1824, LEASE BETWEEN THE BRITISH CHIEFS (ST. REGIS) AND AMABLE CASCINETT DATED 16 FEBRUARY 1819 AND WILL OF JAMES FRASER) RG 10 VOL. 2897 FILE # 182,982 PART 0 REEL # C-11294	1824-1924
CASE HIRAM		
	MANITOWANING AGENCY - APPLICATION OF HIRAM CASE TO PURCHASE LOT 16, CON. 9 IN ASSIGINACK TOWNSHIP RG 10 VOL. 3054 FILE # 245,333 PART 0 REEL # C-11317	1902
CASE JOSEPH		
	CAPE CROKER AND SAUGEEN RESERVES - JOSEPH CASE INQUIRES AS TO THE BALANCE OF PAYMENT REMAINING ON LOT 5, CON 15, KEPPEL TOWNSHIP RG 10 VOL. 2045 FILE # 9184 PART 0 REEL # C-11143	1878

SUBJECT	FILE NAME	DATES
CASE LOTTIE	WESTERN SUPERINTENDENCY, 2ND DIVISION - STRATHROY - RESOLUTION FROM THE MUNCEYS OF THE THAMES LOCATING MRS. LOTTIE CASE ON A PART OF LOT 4, LYING WEST OF THE ENGLISH CHURCH LAND IN RANGE 6, CARADOC RESERVE, FORMERLY HELD BY WILLIAM J. WADDILONE. RG 10 VOL. 2448 FILE # 94,024 PART 0 REEL # C-11222	1889-1912
CASE WILLIAM	RAMA RESERVE - REQUISITION FOR MONEY TO ERECT A MONUMENT TO CHIEF JOHN SUNDAY AND WILLIAM CASE RG 10 VOL. 2089 FILE # 13,926 PART 0 REEL # C-11154	1879
CASEMENT MR	ALNWICK AGENCY - APPLICATION OF MR. CASEMENT, REEVE AND POSTMASTER TO PURCHASE ISLANDS IN JACK'S LAKE (WHITE LAKE), METHUEN TOWNSHIP RG 10 VOL. 2797 FILE # 159,556 PART 0 REEL # C-11280	1895
CASEMENT SAMUEL	SIX NATIONS AGENCY - CORRESPONDENCE REGARDING AN APPLICATION BY SAMUEL CASEMENT FOR A PATENT TO THE E 1/2 OF S 1/2 OF LOT 10, CON 1, SENECA TOWNSHIP RG 10 VOL. 2281 FILE # 56,131 PART 0 REEL # C-11194	1884-1885
CASEMENT SAMUEL	SIX NATIONS AGENCY - APPLICATION FOR PATENT FOR SAMUEL CASEMENT TO LOT 10, CON 1, E. S.R., SENECA TOWNSHIP RG 10 VOL. 2288 FILE # 57,328 PART 0 REEL # C-11195	1885
CASEMORE HUGH	CAPE CROKER AND SAUGEEN RESERVES - APPLICATION BY HUGH CASEMORE FOR A REDUCTION IN PRICE ON LOT 18, CON 4, WEST OF BURY ROAD, EASTNOR TOWNSHIP RG 10 VOL. 2089 FILE # 13,628 PART 0 REEL # C-11154	1879
CASEY	HEADQUARTERS - OTTAWA - APPOINTMENT OF A MISS CASEY AS A TEMPORARY CLERK ASSISTING MR. MACRAE OF THE HALF BREED COMMISSION. RG 10 VOL. 3017 FILE # 219,838 PART 0 REEL # C-11311	1900

SUBJECT	FILE NAME	DATES
CASEY GEORGE E	CARADOC RESERVE - GEORGE E. CASEY M.P. WRITES THE DEPARTMENT CONCERNING LITIGATION BETWEEN THE INDIAN DEPARTMENT AND WILLIAM MCLAUGHLIN OF SOUTHWOLD TOWNSHIP. SKETCH ENCLOSED RG 10 VOL. 2016 FILE # 8148 PART 0 REEL # C-11135	1877
CASEY S J	ALNWICK AGENCY - SALE OF ISLANDS IN THE ST. LAWRENCE RIVER TO S.J. CASEY OF FINGAL, ONTARIO. RG 10 VOL. 2721 FILE # 144,001-101 PART 0 REEL # C-11270	1894
CASHEN KATHRYN	MANITOWANING AGENCY - APPLICATION OF KATHRYN CASHEN TO PURCHASE LOTS 15, 16, 17 AND 18, CON. 9, IN CAMPBELL TOWNSHIP. RG 10 VOL. 3100 FILE # 303,516 PART 0 REEL # C-11324	1906
CASHMAN JAMES	MANITOWANING AGENCY - CLAIM SUBMITTED BY JAMES CASHMAN, BARRISTER, ON BEHALF OF HIS CLIENT HENRY CORBIER WHO WAS AWARDED COSTS IN THE CORBIERMCGAUGHEY ACTION RG 10 VOL. 2903 FILE # 185,249 PART 0 REEL # C-11295	1897
CASHORE ELIZABETH	CAPE CROKER AND SAUGEEN RESERVES - APPLICATION BY MRS. ELIZABETH CASHORE FOR A REDUCTION IN PRICE ON LOT 9, CON. 4, KEPPEL TOWNSHIP RG 10 VOL. 2104 FILE # 19,125 PART 0 REEL # C-11158	1880-1891
CASHORE JOHN	CAPE CROKER AGENCY - SALE OF EAST 1/2 OF LOT 9, CON. 4 IN KEPPEL TOWNSHIP TO JOHN CASHORE RG 10 VOL. 2820 FILE # 167,765 PART 0 REEL # C-11283	1895-1896
CASSAL H	PIERREVILLE RESERVE - AGENT H. CASSAL SENDING THE RENT RETURNS UP UNTIL 26 SEPTEMBER FOR THE SEIGNORIES OF PIERREVILLE AND ST. FRANCOIS RG 10 VOL. 1910 FILE # 2454 PART 0 REEL # C-11109	1873

SUBJECT	FILE NAME	DATES
CASSELS	SIX NATIONS RESERVE - BARRISTERS BEATTY, HAMILTON AND CASSELS INQUIRING ABOUT LAND GRANTED TO WILLIAM CLAUS FROM LORD SELKIRK, MOULTON TOWNSHIP, HALDIMAND COUNTY RG 10 VOL. 2014 FILE # 7993 PART 0 REEL # C-11134	1877
CASSIDY JOHN	SIX NATIONS AGENCY - APPLICATION ON BEHALF OF MICHAEL AND JOHN CASSIDY TO BE ISSUED A PATENT FOR THE N. 1/2 OF LOT 16, CON. 1, SENECA TOWNSHIP (QUIT CLAIM DEED) RG 10 VOL. 3159 FILE # 359,722 PART 0 REEL # C-11332	1910
CASSIDY MICHAEL	SIX NATIONS AGENCY - APPLICATION ON BEHALF OF MICHAEL AND JOHN CASSIDY TO BE ISSUED A PATENT FOR THE N. 1/2 OF LOT 16, CON. 1, SENECA TOWNSHIP (QUIT CLAIM DEED) RG 10 VOL. 3159 FILE # 359,722 PART 0 REEL # C-11332	1910
CASSIER BENJAMIN	SIX NATIONS RESERVE - DISPOSAL TO THE FAMILY OF THE PROPERTY OF THE LATE BENJAMIN CASSIER RG 10 VOL. 2114 FILE # 21,792 PART 0 REEL # C-11161	1880
CASSINE SUSANNAH S	NEW CREDIT AGENCY - QUIT CLAIM DEED FROM PHOEBE WILCOX AND SUSANNAH S. CASSINE TO HENRY HORATIO WILCOX. CORRESPONDENCE REGARDING PATENTS ISSUED TO HENRY HORATIO WILCOX FOR LOTS NO. 2, N.W. AND NO. 12, S.E. BAY STREET, PORT CREDIT. RG 10 VOL. 2465 FILE # 96,175 PART 0 REEL # C-11225	1889-1892
CASTEX REV Y M	PENETANGUISHENE AGENCY - SALE OF LOT "A" ON ISLAND 95 IN GEORGIAN BAY OPPOSITE BAXTER TOWNSHIP TO REV. Y.M. CASTEX OF MIDLAND RG 10 VOL. 2869 FILE # 176,296-154 PART 0 REEL # C-11289	1910-1923
CASTLEMAN A L	NORTHERN SUPERINTENDENCY, 1 DIVISION - MANITOWANING - ACCOUNT OF DR. A.L. CASTLEMAN FOR THE MEDICINES AND THE MEDICAL ATTENDANCE ON THE SERPENT RIVER INDIANS. RG 10 VOL. 2453 FILE # 94,655 PART 0 REEL # C-11223	1889

SUBJECT	FILE NAME	DATES
CASWELL	ANDERDON RESERVE - CAMERON AND CASWELL ENCLOSING CERTIFICATE OF THE HEIR AND DEVISEE COMMISSION CONCERNING THE W. 1/2 LOTS 13, 14, CON. 8, ANDERDON TOWNSHIP AND A PETITION OF THE MCGUIGAN HEIRS RG 10 VOL. 1958 FILE # 4693 PART 0 REEL # C-11121	1875
CASWELL	ANDERDON RESERVE - BARRISTERS, CAMERON AND CASWELL REQUESTING A PATENT TO W 1/2 LOT 13, CON 8, ANDERDON TOWNSHIP RG 10 VOL. 2005 FILE # 7744 PART 0 REEL # C-11132	1877
CASWELL GEORGE	PENETANGUISHENE AGENCY - SALE OF NUMEROUS SMALL ISLANDS OFF BAXTER TOWNSHIP IN GEORGIAN BAY TO GEORGE CASWELL OF COLDWATER RG 10 VOL. 2871 FILE # 176,296-186 PART 0 REEL # C-11290	1912-1945
CATHERWOOD ALEXANDER	SIX NATIONS AGENCY - REQUEST THAT MR. ALEXANDER CATHERWOOD BE ALLOWED TO WORK THE LAND ON LOT 6, CON. 4, ONEIDA TOWNSHIP RG 10 VOL. 2796 FILE # 158,913 PART 0 REEL # C-11280	1895
CATON JAMES	CAPE CROKER AND SAUGEEN RESERVES - APPLICATION BY JAMES CATON TO PURCHASE LOTS ON SOMERS, GALE, CARNEY AND FINDEN STREETS IN THE TOWNPLOT OF BROOKE RG 10 VOL. 1996 FILE # 6982 PART 0 REEL # C-11130	1876
CATTANACH	ST. REGIS RESERVE - APPLICATION OF CROOKS, KINGSMILL AND CATTANACH FOR A PATENT TO LOT 13, CON. 18, KENYON TOWNSHIP RG 10 VOL. 1935 FILE # 3594 PART 0 REEL # C-11115	1874
CATTANACH	ANDERDON RESERVE - LAWYERS CROOKS, KINGSMILL AND CATTANACH REQUESTING DEEDS TO THE CANADA SOUTHERN RAILWAY COMPANY FOR LANDS TAKEN IN ANDERDON TOWNSHIP RG 10 VOL. 1973 FILE # 5610-1 PART 0 REEL # C-11125	1875-1876

SUBJECT	FILE NAME	DATES
CAUDLE WILLIAM	CAPE CROKER AGENCY - APPLICATION OF WILLIAM CAUDLE TO PURCHASE LOT 2, CON. 6, EAST OF BURY ROAD IN ALBEMARLE TOWNSHIP RG 10 VOL. 2837 FILE # 171,543 PART 0 REEL # C-11284	1896
CAUGHNAWAGA	CAUGHNAWAGA AGENCY - REVEREND N. BURTIN DENYING THAT HE SIGNED A PETITION AGAINST THE CHIEFS RG 10 VOL. 1855 FILE # 1 PART 0 REEL # C-11103	1872
CAUGHNAWAGA	CAUGHNAWAGA RESERVE - THOMAS KARATOTON ASKING FOR THE IMPEACHMENT OF AGENT OF LORIMIER'S CONDUCT DURING AN ELECTION OF NEW CHIEFS RG 10 VOL. 1858 FILE # 97 PART 0 REEL # C-11103	1872
CAUGHNAWAGA	CAUGHNAWAGA RESERVE - EDWARD N. DE LORIMIER'S ACCOUNTS FOR TRAVELLING AND OTHER EXPENSES FROM 1870 TO 1872 AS WELL AS DOCUMENTATION OF VARIOUS APPOINTMENTS TO VINDICATE HIS REQUEST FOR A FIXED SALARY RG 10 VOL. 1864 FILE # 354 PART 0 REEL # C-11104	1844-1872
CAUGHNAWAGA	CAUGHNAWAGA RESERVE - RETURN OF STUDENTS AND ACCOUNT FROM TEACHER E.R.A. FLETCHER RG 10 VOL. 1866 FILE # 471 PART 0 REEL # C-11104	1872
CAUGHNAWAGA	CAUGHNAWAGA RESERVE - N.V. BURTON WITH ACCOUNT FOR ANNUAL ALLOWANCES TO HIM AS MISSIONARY RG 10 VOL. 1867 FILE # 488 PART 0 REEL # C-11104	1872
CAUGHNAWAGA	CAUGHNAWAGA RESERVE - SCHOOL REPORT BY E.R.A. FLETCHER FOR THE QUARTER ENDING SEPTEMBER 30 RG 10 VOL. 1874 FILE # 836 PART 0 REEL # C-11105	1872
CAUGHNAWAGA	CAUGHNAWAGA RESERVE - LOUIS BEAUVIN REQUESTING ASSISTANCE TO MOVE HIS FAMILY FROM OWEN SOUND TO CAUGHNAWAGA RG 10 VOL. 1875 FILE # 881 PART 0 REEL # C-11105	1872

SUBJECT	FILE NAME	DATES
CAUGHNAWAGA	CAUGHNAWAGA RESERVE - ILLEGAL SALE OF LIQUOR, SALE OF WOOD BY INDIANS TO WHITE PEOPLE, REQUEST TO REMOVE NARCISSE DESPAROIS FROM THE RESERVE RG 10 VOL. 1880 FILE # 1081 PART 0 REEL # C-11105	1873
CAUGHNAWAGA	CAUGHNAWAGA RESERVE - TEACHER E.R.A. FLETCHER ENCLOSING A SCHOOL REPORT AND RETURN OF INDIAN STUDENTS RG 10 VOL. 1881 FILE # 1119 PART 0 REEL # C-11106	1872
CAUGHNAWAGA	CAUGHNAWAGA RESERVE - EDWARD N. DE LORIMIER SENDS HIS ACCOUNT FOR TRAVELLING EXPENSES AND RESIGNS HIS POST AS AGENT RG 10 VOL. 1883 FILE # 1219 PART 0 REEL # C-11106	1873
CAUGHNAWAGA	CAUGHNAWAGA RESERVE - TEACHER E.R.A. FLETCHER SENDING A RETURN OF STUDENTS AT THE IROQUOIS SCHOOL RG 10 VOL. 1891 FILE # 1577 PART 0 REEL # C-11106	1873
CAUGHNAWAGA	CAUGHNAWAGA RESERVE - APPLICATION OF E.R.A. FLETCHER FOR THE POSITION OF AGENT RG 10 VOL. 1894 FILE # 1719 PART 0 REEL # C-11107	1873
CAUGHNAWAGA	HEADQUARTERS - ORDER IN COUNCIL RECOMMENDING THE APPOINTMENT OF JOSEPH E.R. PINSONNEAULT AS AGENT FOR CAUGHNAWAGA AND OKA RESERVES RG 10 VOL. 1896 FILE # 1802 PART 0 REEL # C-11107	1873
CAUGHNAWAGA	CAPE CROKER RESERVE - W.R. BARTLETT TRANSMITTING A CERTIFICATE OF DEPOSIT FOR MONEY RECEIVED FROM CERTAIN NAWASH INDIANS FOR IMPROVEMENTS MADE BY CAUGHNAWAGA INDIANS RG 10 VOL. 1898 FILE # 1897 PART 0 REEL # C-11107	1873
CAUGHNAWAGA	CORRESPONDENCE REGARDING PERMISSION GRANTED BY AGENT EDOUARD DELORIMIER TO NON-INDIANS TO LIVE ON THE CAUGHNAWAGA RESERVE RG 10 VOL. 1911 FILE # 2510 PART 0 REEL # C-11109	1873

SUBJECT	FILE NAME	DATES
CAUGHNAWAGA	CAUGHNAWAGA RESERVE - AGENT J.E.R. PINSONNEAULT FORWARDING THE CENSUS RETURN RG 10 VOL. 1915 FILE # 2684 PART 0 REEL # C-11110	1873
CAUGHNAWAGA	CAUGHNAWAGA RESERVE - COMPLAINTS FROM THE CHIEFS ABOUT TIMBER REMOVED FROM THE RESERVE AND SOLD, LIQUOR RULES BY SIX MEN AND REQUEST FOR MONEY TO PAY GUARDS OF THE SUGARBUSH RG 10 VOL. 1924 FILE # 3055 PART 0 REEL # C-11111-11112	1872-1874
CAUGHNAWAGA	CAUGHNAWAGA RESERVE - SCHOOL REPORT TO MARCH 31 SENT BY MRS. E.R.A. FLETCHER RG 10 VOL. 1925 FILE # 3140 PART 0 REEL # C-11112	1874
CAUGHNAWAGA	CAUGHNAWAGA RESERVE - AGENT J.E.R. PINSONNEAULT REQUESTING INSTRUCTION CONCERNING WHITE PEOPLE LIVING ON THE RESERVE RG 10 VOL. 1934 FILE # 3552 PART 0 REEL # C-11114	1874-1878
CAUGHNAWAGA	CAUGHNAWAGA AGENCY - REVEREND N.V. BURTIN SENDING ACCOUNTS FOR THE CHIEFS ALLOWANCES RG 10 VOL. 1935 FILE # 3617 PART 0 REEL # C-11115	1874
CAUGHNAWAGA	CAUGHNAWAGA AGENCY - J.E.R. PINSONNEAULT, REQUESTING AUTHORITY TO COLLECT THE AMOUNT DUE TO THE IROQUOIS FROM THE SEIGNIORIAL COMMISSION RG 10 VOL. 1936 FILE # 3693 PART 0 REEL # C-11115	1874
CAUGHNAWAGA	CAUGHNAWAGA AGENCY - REPORT OF J.V. DE BOUCHERVILLE ON HIS INVESTIGATION INTO MONETARY MATTERS RG 10 VOL. 1936 FILE # 3723 PART 0 REEL # C-11115	1874
CAUGHNAWAGA	CAUGHNAWAGA AGENCY - SCHOOL AND CENSUS RETURNS FOR THE IROQUOIS OF OKA AND CAUGHNAWAGA RG 10 VOL. 1937 FILE # 3738 PART 0 REEL # C-11115	1874

SUBJECT	FILE NAME	DATES
CAUGHNAWAGA	CAUGHNAWAGA AGENCY - AGENT J.E.R. PINSONNEAULT SENDS THE ACCOUNT OF M. DEFOY SECRETARY TREASURER OF THE SCHOOL AT ST. CONSTANT, FOR REVENUES OF THE SEIGNEURIE DE SAULT ST. LOUIS RG 10 VOL. 1938 FILE # 3846 PART 0 REEL # C-11116	1874
CAUGHNAWAGA	CAUGHNAWAGA AGENCY - J.V. DE BOUCHERVILLE ENCLOSING HIS ACCOUNT FOR THE PREPARATION OF A BOOK CALLED LIVRES DE ANS ET RENTES - SEIGNEURIE DE SAULT ST LOUIS RG 10 VOL. 1941 FILE # 4057 PART 0 REEL # C-11116	1874
CAUGHNAWAGA	CAUGHNAWAGA RESERVE - REQUEST FROM THE BAND TO ELECT THEIR CHIEFS EVERY THREE YEARS AND TO REDUCE THE NUMBER OF CHIEFS FROM 7 TO 3 RG 10 VOL. 1953 FILE # 4452 PART 0 REEL # C-11120	1875
CAUGHNAWAGA	CAUGHNAWAGA RESERVE - REVEREND N.V. BURTIN FORWARDS THE ACCOUNT FOR ALLOWANCES FOR HIS WORTH AS MISSIONARY RG 10 VOL. 1962 FILE # 4984 PART 0 REEL # C-11122	1875
CAUGHNAWAGA	CAUGHNAWAGA RESERVE - REVEREND N. BURTIN WRITES CONCERNING AN EXTENSION TO THE GALLERY IN THE CHURCH RG 10 VOL. 1962 FILE # 4985 PART 0 REEL # C-11122	1875
CAUGHNAWAGA	CAUGHNAWAGA RESERVE - REPORT OF SMALL POX AND VACCINATION OF INDIANS RG 10 VOL. 1966 FILE # 5086 PART 0 REEL # C-11123	1875
CAUGHNAWAGA	CAUGHNAWAGA AGENCY - OKA RESERVE - AGENT J.E.R. PINSONNEAULT SENDING THE LIST OF DISTRIBUTION MONIES RG 10 VOL. 1972 FILE # 5545 PART 0 REEL # C-11125	1875
CAUGHNAWAGA	CAUGHNAWAGA RESERVE - DECISIONS OF THE BAND CONCERNING INDIANS CUTTING MAPLES ON THE RESERVE RG 10 VOL. 1972 FILE # 5555 PART 0 REEL # C-11125	1875-1890

SUBJECT	FILE NAME	DATES
CAUGHNAWAGA	CAUGHNAWAGA RESERVE - PETITION TO HAVE CHIEF FRANCIS OTONHARISHON REMOVED FROM OFFICE DUE TO HIS POOR CONDUCT RG 10 VOL. 1976 FILE # 5752 PART 0 REEL # C-11125	1875
CAUGHNAWAGA	CAUGHNAWAGA AGENCY - AGENT J.E.R. PINSONNEAULT REQUESTING THAT MONEY BE GRANTED FROM BAND FUNDS TO PAY FOR TWO TOLL GATE KEEPERS ON PRIMEAU AND LAPRAIRIE ROADS RG 10 VOL. 1992 FILE # 6777 PART 0 REEL # C-11129	1876-1881
CAUGHNAWAGA	CAUGHNAWAGA AGENCY - PERSONNEL FILE OF JOSEPH DELISLE CLERK IN THE INDIAN DEPARTMENT RG 10 VOL. 1997 FILE # 7066 PART 0 REEL # C-11131	1876-1911
CAUGHNAWAGA	CAUGHNAWAGA AGENCY - CHARGES BY THE CHIEFS AGAINST AGENT J.E.R. PINSONNEAULT AND REQUESTING PETER MURRAY AS HIS SUCCESSOR RG 10 VOL. 1998 FILE # 7153 PART 0 REEL # C-11131	1876-1877
CAUGHNAWAGA	CAUGHNAWAGA AGENCY - ORDER IN COUNCIL DISMISSING J.E.R. PINSONNEAULT AS AGENT AND APPOINTING MR. G.E. CHERRIER RG 10 VOL. 2004 FILE # 7600 PART 0 REEL # C-11132	1877-1883
CAUGHNAWAGA	CAUGHNAWAGA AGENCY - THE BAND REQUESTING DISTRIBUTION OF THE INTEREST ON THEIR CAPITAL RG 10 VOL. 2015 FILE # 8071 PART 0 REEL # C-11135	1877
CAUGHNAWAGA	CAUGHNAWAGA AGENCY - ELECTION OF CHIEFS RG 10 VOL. 2018 FILE # 8268 PART 0 REEL # C-11135	1877-1878
CAUGHNAWAGA	CAUGHNAWAGA RESERVE - AGENT GEORGE CHERRIER REQUESTING INSTRUCTIONS CONCERNING ANTOINE CARTIER WHO CLAIMS HE HAS A RIGHT TO REMAIN ON THE RESERVE RG 10 VOL. 2019 FILE # 8317 PART 0 REEL # C-11135	1877

SUBJECT	FILE NAME	DATES
CAUGHNAWAGA	CAUGHNAWAGA AGENCY - REQUISITION FROM THE CHIEFS FOR MONEY IN ORDER TO PAY THE ORGANIST AT THE CHURCH LOUIS SHETEKAIENTON RG 10 VOL. 2028 FILE # 8887 PART 0 REEL # C-11138	1877-1883
CAUGHNAWAGA	CAUGHNAWAGA RESERVE - AGENT GEORGES CHERRIER REQUESTS PERMISSION TO VACCINATE THE CHILDREN DURING THE OUTBREAK OF SMALLPOX. (LIST OF THOSE VACCINATED) RG 10 VOL. 2045 FILE # 9181 PART 0 REEL # C-11143	1878
CAUGHNAWAGA	CAUGHNAWAGA RESERVE - AGENT GEORGE CHERRIER REPORTING THAT CHIEF JOSEPH DELISLE HAS RESIGNED RG 10 VOL. 2049 FILE # 9335 PART 0 REEL # C-11144	1878
CAUGHNAWAGA	CAUGHNAWAGA RESERVE - AGENT GEORGE CHERRIER INQUIRING WHETHER THE DEPARTMENT WILL ASSUME THE COST OF EXPELLING CERTAIN FAMILIES OF NON-INDIANS FROM THE VILLAGE RG 10 VOL. 2049 FILE # 9366 PART 0 REEL # C-11144	1878
CAUGHNAWAGA	CAUGHNAWAGA RESERVE - COMPLAINT BY LOUIS TAWEIAKENRA JACKSON AGAINST THE MANNER IN WHICH E.R.A. FLETCHER CONDUCTS THE SCHOOL RG 10 VOL. 2051 FILE # 9453 PART 0 REEL # C-11144	1878
CAUGHNAWAGA	CAUGHNAWAGA RESERVE - PETITION BY COME S. CHERRIER WHO IS MARRIED TO AN INDIAN WOMAN TO BE ALLOWED TO REMAIN ON THE SEIGNIORY OF SAULT ST. LOUIS RG 10 VOL. 2055 FILE # 9608 PART 0 REEL # C-11146	1878
CAUGHNAWAGA	ST. REGIS RESERVE - AGENT JOHN DAVIDSON REPORTS A MOVEMENT AMONG THE CHIEFS TO HAVE MITCHELL BOVA, A CAUGHNAWAGA INDIAN, STRUCK FROM THE PAYLIST RG 10 VOL. 2057 FILE # 9694 PART 0 REEL # C-11146	1878

SUBJECT	FILE NAME	DATES
CAUGHNAWAGA	CAUGHNAWAGA RESERVE - AGENT GEORGES CHERRIER REPORTS THREATS MADE AGAINST THE LIVES OF HALF-BREEDS LIVING ON THE RESERVE RG 10 VOL. 2057 FILE # 9702 PART 0 REEL # C-11146	1878-1880
CAUGHNAWAGA	CAUGHNAWAGA RESERVE - CHARGES BROUGHT BY THE CHIEFS AGAINST AGENT GEORGES CHERRIER RG 10 VOL. 2057 FILE # 9706 PART 0 REEL # C-11146	1878-1880
CAUGHNAWAGA	CAUGHNAWAGA AGENCY - AGENT GEORGE CHERRIER WISHES TO BE APPOINTED JUSTICE OF THE PEACE FOR MONTREAL, SAINT JEAN AND BEAUHARNOIS RG 10 VOL. 2064 FILE # 10,087 PART 0 REEL # C-11148	1878
CAUGHNAWAGA	CAUGHNAWAGA AGENCY - AGENT GEORGES E. CHERRIER REPORTING THE OPENING OF A NEW SCHOOL BY A MISS DESPAROIS RG 10 VOL. 2069 FILE # 10,376 PART 0 REEL # C-11149	1878
CAUGHNAWAGA	CAUGHNAWAGA AGENCY - AGENT GEORGE CHERRIER REPORTS THAT INDIANS FREQUENTLY MAKE ILLEGAL BARGAINS AMONG THEMSELVES AND EMPLOY NOTARIES TO DRAW CONVEYANCES OF NO LEGAL VALUE RG 10 VOL. 2070 FILE # 10,526 PART 0 REEL # C-11149	1878
CAUGHNAWAGA	CAUGHNAWAGA AGENCY - AGENT GEORGES CHERRIER STATES THAT THREE FAMILIES FROM OKA HAVE ESTABLISHED THEMSELVES AT CAUGHNAWAGA CONTRARY TO THE INDIAN ACT RG 10 VOL. 2071 FILE # 10,616 PART 0 REEL # C-11150	1878
CAUGHNAWAGA	CAUGHNAWAGA AGENCY - F.E. ARNOLDI, M.P. INFORMING THE DEPARTMENT THAT SEVERAL FAMILIES WISH TO BE ENFRANCHISED RG 10 VOL. 2072 FILE # 10,753 PART 0 REEL # C-11150	1878

SUBJECT	FILE NAME	DATES
CAUGHNAWAGA	CAUGHNAWAGA AGENCY - PETITITON FROM SEVERAL INDIANS REQUESTING THE REMOVAL OF PIERRE MURRAY AS INTERPRETER AND GRAND CHIEF RG 10 VOL. 2077 FILE # 11,274 PART 0 REEL # C-11151	1879-1881
CAUGHNAWAGA	CAUGHNAWAGA AGENCY - RESOLUTION FROM THE CHIEFS TO DISTRIBUTE MONEY EQUALLY TO ALL MEMBERS OF THE BAND RG 10 VOL. 2078 FILE # 11,492 PART 0 REEL # C-11152	1879
CAUGHNAWAGA	CAUGHNAWAGA AGENCY - REQUEST BY ALEX THERIEN THAT HIS CHILDREN BE ALLOWED TO SHARE IN THE DISTRIBUTION MONEY RG 10 VOL. 2084 FILE # 12,915 PART 0 REEL # C-11153	1879
CAUGHNAWAGA	CAUGHNAWAGA AGENCY - REQUEST FROM THE CHIEFS THAT THE DEPARTMENT PAY FOR REPAIRS TO THE SCHOOL HOUSE RG 10 VOL. 2085 FILE # 13,060 PART 0 REEL # C-11153	1879-1884
CAUGHNAWAGA	CAUGHNAWAGA AGENCY - REPAIRS TO THE TOLL HOUSES AND FENCES RG 10 VOL. 2085 FILE # 13,056 PART 0 REEL # C-11153	1879-1918
CAUGHNAWAGA	CAUGHNAWAGA AGENCY - ACCOUNT FROM THE MISSIONARY N.V. BURTIN FOR THE YEAR 1878-79 RG 10 VOL. 2089 FILE # 13,889 PART 0 REEL # C-11154	1879
CAUGHNAWAGA	CAUGHNAWAGA AGENCY - REQUISITION FROM THE CHIEFS FOR MONEY TO RELIEVE LOUIS TARONWATIE RG 10 VOL. 2093 FILE # 15,842 PART 0 REEL # C-11155	1879
CAUGHNAWAGA	CAUGHNAWAGA AGENCY - PETITION FROM BAND MEMBERS FOR THE DEPOSITION OF CHIEFS JOSEPH WILLIAMS, THOMAS JOCKS, PETER MURRAY AND THOMAS RICE RG 10 VOL. 2101 FILE # 18,268 PART 0 REEL # C-11158	1880

SUBJECT	FILE NAME	DATES
CAUGHNAWAGA	CAUGHNAWAGA AGENCY - AGENT A. BROSSEAU INQUIRES IF INDIANS ARE ALLOWED TO EMPLOY WHITE FARMERS ON THEIR LAND RG 10 VOL. 2102 FILE # 18,571 PART 0 REEL # C-11158	1890
CAUGHNAWAGA	CAUGHNAWAGA RESERVE - AGENT GEORGE CHERRIER SENDS THE ACCOUNT FROM FATHER BURTIN FOR HIS ALLOWANCE AS A MISSIONARY RG 10 VOL. 2114 FILE # 21,484 PART 0 REEL # C-11161	1880
CAUGHNAWAGA	CAUGHNAWAGA AGENCY - RESIGNATION OF JOSEPH WILLIAMS AS GRAND CHIEF RG 10 VOL. 2124 FILE # 23,685 PART 0 REEL # C-11163	1880-1883
CAUGHNAWAGA	CAUGHNAWAGA AGENCY - REQUEST BY CONSTABLE EMMANUEL RICARD FOR HIS SALARY, ALSO A UNIFORM, REVOLVER AND HANDCUFFS RG 10 VOL. 2138 FILE # 28,368 PART 0 REEL # C-11166	1881
CAUGHNAWAGA	CAUGHNAWAGA AGENCY - CORRESPONDENCE REGARDING SEIGNIORIAL INDEMNITY FOR THE SAULT ST. LOUIS SEIGNIORY. RG 10 VOL. 2146 FILE # 30,612 PART 0 REEL # C-11168	1881
CAUGHNAWAGA	CAUGHNAWAGA AGENCY - CORRESPONDENCE REGARDING RENT ARREARS IN THE SAULT ST. LOUIS SEIGNIORY. RG 10 VOL. 2147 FILE # 30,896 PART 2A REEL # C-11169	1899-1904
CAUGHNAWAGA	CAUGHNAWAGA AGENCY - QUESTION WHETHER AN ILLEGITIMATE CHILD WHO HAS SHARED, WITH THE CONSENT OF THE BAND, IN THE DISTRIBUTION OF MONEY FOR A PERIOD EXCEEDING TWO YEARS HAS A RIGHT TO ALWAYS HAVE A SHARE. RG 10 VOL. 2156 FILE # 31,832 PART 0 REEL # C-11170	1881
CAUGHNAWAGA	CAUGHNAWAGA AGENCY - CORRESPONDENCE REGARDING A COMPLAINT BY MICHEL MARTIN THAT HE WAS PREVENTED FROM BURNING UNDERBRUSH ON HIS LAND. RG 10 VOL. 2162 FILE # 33,644 PART 0 REEL # C-11171	1881

SUBJECT	FILE NAME	DATES
CAUGHNAWAGA	CAUGHNAWAGA AGENCY - CORRESPONDENCE REGARDING A PROPOSED FENCE BETWEEN THE CAUGHNAWAGA RESERVE AND SOME PRIVATE PROPERTY. RG 10 VOL. 2162 FILE # 33,790 PART 0 REEL # C-11171	1881-1883
CAUGHNAWAGA	CAUGHNAWAGA AGENCY - CORRESPONDENCE REGARDING A FENCE DIVIDING THE CAUGHNAWAGA RESERVE AND THE MUNICIPALITY OF ST. ISIDORE RG 10 VOL. 2162 FILE # 33,673 PART 0 REEL # C-11171	1881-1886
CAUGHNAWAGA	CAUGHNAWAGA AGENCY - CORRESPONDENCE REGARDING CHARGES BROUGHT AGAINST AGENT GEORGE CHERRIER AND THE SUBSEQUENT INVESTIGATION OF SAME. RG 10 VOL. 2164 FILE # 34,297 PART 0 REEL # C-11172	1881-1883
CAUGHNAWAGA	CAUGHNAWAGA AGENCY - CORRESPONDENCE REGARDING THE POSITION OF CONSTABLE ON THE RESERVE. RG 10 VOL. 2164 FILE # 34,261 PART 0 REEL # C-11172	1881-1892
CAUGHNAWAGA	CAUGHNAWAGA AGENCY - APPOINTMENT OF CHIEFS LOUIS SHATEKAIENTON AND THOMAS ASEMASE AS DELEGATES TO OTTAWA RG 10 VOL. 2165 FILE # 34,319 PART 0 REEL # C-11172	1881
CAUGHNAWAGA	CAUGHNAWAGA AGENCY - REQUISITION FROM THE CAUGHNAWAGA CHIEFS TO HAVE A BENCH MADE FOR THE CHURCH. RG 10 VOL. 2165 FILE # 34,516 PART 0 REEL # C-11172	1881-1882
CAUGHNAWAGA	CAUGHNAWAGA AGENCY - LETTER CONCERNING THE STRAIGHTENING OF THE BOUNDARY LINE OF THE CAUGHNAWAGA RESERVE RG 10 VOL. 2170 FILE # 35,825 PART 0 REEL # C-11173	1882
CAUGHNAWAGA	CAUGHNAWAGA AGENCY - CORRESPONDENCE REGARDING THE OBSERVANCE OF SUNDAY ON THE RESERVE. RG 10 VOL. 2171 FILE # 35,920 PART 0 REEL # C-11173	1882

SUBJECT	FILE NAME	DATES
CAUGHNAWAGA	CAUGHNAWAGA AGENCY - CORRESPONDENCE REGARDING THE SUBDIVISION OF THE CAUGHNAWAGA RESERVE. RG 10 VOL. 2181 FILE # 36,622-3A PART 0 REEL # C-11175	1887-1917
CAUGHNAWAGA	CAUGHNAWAGA AGENCY - CORRESPONDENCE REGARDING POLICE CONSTABLES ON THE CAUGHNAWAGA RESERVE. RG 10 VOL. 2184 FILE # 37,033 PART 0 REEL # C-12779R	1882-1890
CAUGHNAWAGA	CAUGHNAWAGA AGENCY - REQUISITION TO PAY MOISE THAENTETHA'S SALARY FOR SERVICES AS TOWN CRIER. RG 10 VOL. 2189 FILE # 38,210 PART 0 REEL # C-11176	1882
CAUGHNAWAGA	CAUGHNAWAGA AGENCY - CORRESPONDENCE REGARDING MONEY FOR THE REPAIR OF A CHURCH RG 10 VOL. 2192 FILE # 38,593 PART 0 REEL # C-11177	1882
CAUGHNAWAGA	CAUGHNAWAGA AGENCY - RESOLUTION ASKING FOR MONEY TO BUY A CHURCH ORGAN RG 10 VOL. 2192 FILE # 38,688 PART 0 REEL # C-11177	1882
CAUGHNAWAGA	CAUGHNAWAGA AGENCY - RESOLUTION OF THE CHIEFS GRANTING AN ANNUAL PENSION TO CECILE KANONTIAKS RG 10 VOL. 2201 FILE # 40,083 PART 0 REEL # C-11179	1882
CAUGHNAWAGA	CAUGHNAWAGA AGENCY - RESOLUTION OF THE CHIEFS GRANTING AN ANNUAL PENSION TO FRANCOIS KASAKITE RG 10 VOL. 2201 FILE # 40,085 PART 0 REEL # C-11179	1882
CAUGHNAWAGA	CAUGHNAWAGA AGENCY - CORRESPONDENCE REGARDING THE ADMINISTRATION OF THE MAGISTRATES COURT RG 10 VOL. 2203 FILE # 40,700 PART 0 REEL # C-11179	1882-1883

SUBJECT	FILE NAME	DATES
CAUGHNAWAGA	CAUGHNAWAGA AGENCY - CORRESPONDENCE REGARDING JOHN DEE WHO RECENTLY MOVED FROM THE MOHAWK RESERVE, TYENDINAGA RG 10 VOL. 2206 FILE # 41,425 PART 0 REEL # C-11180	1883
CAUGHNAWAGA	CAUGHNAWAGA AGENCY - QUESTION IF AN INDIAN'S PROPERTY CAN BE SOLD UNDER MORTGAGE RG 10 VOL. 2206 FILE # 41,637 PART 0 REEL # C-11180	1883
CAUGHNAWAGA	CAUGHNAWAGA AGENCY - CORRESPONDENCE REGARDING LITIGATION OVER TRESPASSING AND THE CUTTING OF WOOD ON THE CAUGHNAWAGA RESERVE RG 10 VOL. 2208 FILE # 41,900 PART 0 REEL # C-11180	1883
CAUGHNAWAGA	CAUGHNAWAGA AGENCY - CORRESPONDENCE REGARDING THE SALE OF MANURE BY INDIANS TO THE WHITES RG 10 VOL. 2208 FILE # 41,903 PART 0 REEL # C-11180	1883
CAUGHNAWAGA	CAUGHNAWAGA AGENCY - CORRESPONDENCE REGARDING THOMAS WRIGHT, A WHITE MAN LIVING ON THE CAUGHNAWAGA RESERVE RG 10 VOL. 2222 FILE # 43,497 PART 0 REEL # C-11182	1883
CAUGHNAWAGA	CAUGHNAWAGA AGENCY - CORRESPONDENCE REGARDING THE RIGHT OF THOMAS RICE TO BE CHIEF AFTER HIS TWO YEAR ABSENCE RG 10 VOL. 2222 FILE # 43,633 PART 0 REEL # C-11182	1883
CAUGHNAWAGA	CAUGHNAWAGA AGENCY - CORRESPONDENCE REGARDING THE AFFAIRS OF JOHN DEER WHO LIVED AT VARIOUS TIMES IN CAUGHNAWAGA, DESERONTO & ST. REGIS RG 10 VOL. 2222 FILE # 43,635 PART 0 REEL # C-11182	1883-1916
CAUGHNAWAGA	CAUGHNAWAGA AGENCY - REQUEST FOR A PENSION FROM THOMAS ASSENACE RG 10 VOL. 2224 FILE # 43,815 PART 0 REEL # C-11183	1883-1885

SUBJECT	FILE NAME	DATES
CAUGHNAWAGA	CAUGHNAWAGA AGENCY - CORRESPONDENCE REGARDING AN EXHIBITION HALL ON THE CAUGHNAWAGA RESERVE. (PLAN, NEWSPAPER CLIPPINGS) RG 10 VOL. 2234 FILE # 45,307 PART 0 REEL # C-11185	1883-1889
CAUGHNAWAGA	CAUGHNAWAGA AGENCY - CORRESPONDENCE REQUESTING SPECIAL FACILITIES FOR FERRYMEN RG 10 VOL. 2245 FILE # 47,318 PART 0 REEL # C-11186	1883
CAUGHNAWAGA	CAUGHNAWAGA AGENCY - CORRESPONDENCE REGARDING CHARGES BROUGHT AGAINST AGENT GEORGE E. CHERRIER BY THE INDIANS & HIS SUBSEQUENT DISMISSAL; PERSONNEL FILE ON HIS SUCCESSOR, MR. ALEX BROSSEAU RG 10 VOL. 2249 FILE # 48,697 PART 0 REEL # C-11187	1884-1903
CAUGHNAWAGA	CAUGHNAWAGA AGENCY - CORRESPONDENCE REGARDING A SALARY FOR REVEREND BURGIN FOR MISSIONARY SERVICES ON THE CAUGHNAWAGA RESERVE RG 10 VOL. 2252 FILE # 49,671 PART 0 REEL # C-11188	1884-1886
CAUGHNAWAGA	CAUGHNAWAGA AGENCY - CORRESPONDENCE REGARDING THE PROPOSED LEASING OF A DOCK FORMERLY OWNED BY THE GRAND TRUNK RAILWAY (SKETCH) RG 10 VOL. 2262 FILE # 53,156 PART 0 REEL # C-11189	1884
CAUGHNAWAGA	CAUGHNAWAGA AGENCY - RESOLUTION FROM THE CAUGHNAWAGA COUNCIL ASKING THE DEPARTMENT TO GIVE LOUIS THAIORONHIATE A GRANT TO REBUILD HIS HOUSE & BARN WHICH WERE DESTROYED BY FIRE RG 10 VOL. 2274 FILE # 54,988 PART 0 REEL # C-11193	1884
CAUGHNAWAGA	CAUGHNAWAGA AGENCY - CORRESPONDENCE REGARDING PAYMENT TO PIERRE MURRAY FOR SERVICES AS SECRETARY & INTERPRETER DURING A. DINGMAN'S INVESTIGATION IN CAUGHNAWAGA RG 10 VOL. 2276 FILE # 55,266 PART 0 REEL # C-11193	1884

SUBJECT	FILE NAME	DATES
CAUGHNAWAGA	CAUGHNAWAGA AGENCY - CORRESPONDENCE REGARDING FRANCIS PERROS & PETER PROSPER, ABENAKI INDIANS WHO WERE ALLOWED TO LIVE ON THE CAUGHNAWAGA RESERVE RG 10 VOL. 2276 FILE # 55,311 PART 0 REEL # C-11193	1884-1890
CAUGHNAWAGA	CAUGHNAWAGA AGENCY - CORRESPONDENCE REGARDING FUNDS TO REPAIR THE CEMETARY GATE RG 10 VOL. 2281 FILE # 56,309 PART 0 REEL # C-11194	1884-1885
CAUGHNAWAGA	CAUGHNAWAGA AGENCY - RESOLUTION OF THE CAUGHNAWAGA CHIEFS GRANTING ASSISTANCE TO CERTAIN PEOPLE RG 10 VOL. 2295 FILE # 58,996 PART 0 REEL # C-11196	1885
CAUGHNAWAGA	CAUGHNAWAGA AGENCY - CORRESPONDENCE REGARDING A RESOLUTION OF THE CAUGHNAWAGA CHIEFS PROHIBITING PIGS FROM RUNNING AT LARGE ON THE CAUGHNAWAGA RESERVE RG 10 VOL. 2298 FILE # 59,274 PART 0 REEL # C-11197	1885
CAUGHNAWAGA	CAUGHNAWAGA AGENCY - CORRESPONDENCE REGARDING AN INVESTIGATION INTO THE ALLEGED MISCONDUCT OF CHIEF THOMAS RICE RG 10 VOL. 2298 FILE # 59,289 PART 0 REEL # C-11197	1885
CAUGHNAWAGA	CAUGHNAWAGA AGENCY - RESOLUTION OF THE CAUGHNAWAGA CHIEFS APPOINTING ORWAKELE AS GATE KEEPER ON THE LAPRAIRIE ROAD RG 10 VOL. 2298 FILE # 59,330 PART 0 REEL # C-11197	1885
CAUGHNAWAGA	CAUGHNAWAGA AGENCY - CORRESPONDENCE REGARDING THE APPOINTMENT OF A HEALTH COMMITTEE, BY THE CAUGHNAWAGA CHIEFS, TO OVERSEE THE SANITARY CONDITIONS IN THE VILLAGE RG 10 VOL. 2298 FILE # 59,337 PART 0 REEL # C-11197	1885

SUBJECT	FILE NAME	DATES
CAUGHNAWAGA	CAUGHNAWAGA AGENCY - RESOLUTION OF THE CAUGHNAWAGA CHIEFS TO PAY FUNERAL EXPENSES RG 10 VOL. 2308 FILE # 61,178 PART 0 REEL # C-11199	1885
CAUGHNAWAGA	CAUGHNAWAGA AGENCY - RESOLUTIONS OF THE CAUGHNAWAGA CHIEFS TO PAY FOR BRIDGE & ROAD REPAIRS RG 10 VOL. 2308 FILE # 61,227 PART 0 REEL # C-11199	1885-1888
CAUGHNAWAGA	CAUGHNAWAGA AGENCY - RESOLUTION OF THE CAUGHNAWAGA CHIEFS APPOINTING MOISE THAENTETHA AS CRIER RG 10 VOL. 2309 FILE # 61,383 PART 0 REEL # C-11199	1885
CAUGHNAWAGA	CAUGHNAWAGA AGENCY - REQUISITION FROM THE CAUGHNAWAGA CHIEFS FOR SALARY FOR SUB-DIVIDING THE RESERVE RG 10 VOL. 2310 FILE # 61,693 PART 0 REEL # C-11199	1885
CAUGHNAWAGA	CAUGHNAWAGA AGENCY - ACCOUNT FROM CONSTABLE MOISE LEFORT FOR EXPENSES INCURRED IN CONVEYING MRS. DEER TO HOSPITAL RG 10 VOL. 2315 FILE # 62,864 PART 0 REEL # C-11200	1885
CAUGHNAWAGA	CAUGHNAWAGA AGENCY - RESOLUTION OF THE CAUGHNAWAGA INDIANS TO PAY FOR THE PASSAGES OF LAURENT & HOKASSON & FAMILY FROM CHICAGO RG 10 VOL. 2324 FILE # 65,599 PART 0 REEL # C-11201	1886
CAUGHNAWAGA	CAUGHNAWAGA AGENCY - CORRESPONDENCE REGARDING RAILS AND PICKETS FOR FENCES ON THE RESERVE RG 10 VOL. 2325 FILE # 65,920 PART 0 REEL # C-11201	1886
CAUGHNAWAGA	CAUGHNAWAGA AGENCY - RESOLUTION OF THE CAUGHNAWAGA CHIEFS GRANTING RELIEF TO WIDOW TEKAWENNOKENSON & MARTIN LEBORN RG 10 VOL. 2334 FILE # 67,405 PART 0 REEL # C-11203	1886

SUBJECT	FILE NAME	DATES
CAUGHNAWAGA	CAUGHNAWAGA AGENCY - RESOLUTION OF THE CAUGHNAWAGA CHIEFS TO PAY MICHEL KANAWAHIENTON THE BALANCE DUE TO HIM FOR SIDEWALK LUMBER RG 10 VOL. 2335 FILE # 67,736 PART 0 REEL # C-11203	1886
CAUGHNAWAGA	CAUGHNAWAGA AGENCY - PAYLISTS FOR JUNE SALARIES RG 10 VOL. 2341 FILE # 68,862 PART 0 REEL # C-11204	1886
CAUGHNAWAGA	CAUGHNAWAGA AGENCY - CORRESPONDENCE REGARDING A GRANT TO REVEREND FATHER BURTIN TO HELP REBUILD A SMALL HOUSE DESTROYED BY FIRE RG 10 VOL. 2344 FILE # 69,092 PART 0 REEL # C-11205	1886
CAUGHNAWAGA	CAUGHNAWAGA AGENCY - CORRESPONDENCE REGARDING THE ESTATE OF THE LATE SOSE KATARONTIE (JOSEPH DELISLE) RG 10 VOL. 2348 FILE # 69,494 PART 0 REEL # C-12782R	1886-1887
CAUGHNAWAGA	CAUGHNAWAGA AGENCY - RESOLUTIONS OF THE CAUGHNAWAGA CHIEFS TO PAY MOISE TAHENTETA FOR HIS SERVICE AS A CRIER RG 10 VOL. 2357 FILE # 72,356 PART 0 REEL # C-11207	1886-1889
CAUGHNAWAGA	CAUGHNAWAGA AGENCY - CORRESPONDENCE REGARDING THE APPOINTMENT OF MICHAEL KANAWARIENTON AS GUARDIAN OF HIS TWO ORPHANED GRANDCHILDREN AND THEIR PROPERTY RG 10 VOL. 2357 FILE # 72,289 PART 0 REEL # C-12782R	1886-1894
CAUGHNAWAGA	CAUGHNAWAGA AGENCY - RESOLUTION OF THE CAUGHNAWAGA CHIEFS TO HELP MICHEL DELISLE REBUILD HIS HOUSE AND STORE WHICH WERE DESTROYED BY FIRE RG 10 VOL. 2369 FILE # 74,696 PART 0 REEL # C-11209	1887
CAUGHNAWAGA	CAUGHNAWAGA AGENCY - MRS. JULIA A. JACOB'S CLAIM TO SHARE IN THE INTEREST MONEY OF THE SIX NATIONS INDIANS RG 10 VOL. 2372 FILE # 75,383 PART 0 REEL # C-12782R	1889

SUBJECT	FILE NAME	DATES
CAUGHNAWAGA	CAUGHNAWAGA AGENCY - CORRESPONDENCE REGARDING PETER MURRAY'S SALARY AS SECRETARY OF THE CAUGHNAWAGA COUNCIL RG 10 VOL. 2377 FILE # 76,602 PART 0 REEL # C-11210	1887
CAUGHNAWAGA	CAUGHNAWAGA AGENCY - CORRESPONDENCE REGARDING MOSES STACEY'S SALARY AS A CRIER RG 10 VOL. 2377 FILE # 76,910 PART 0 REEL # C-11210	1887
CAUGHNAWAGA	CAUGHNAWAGA AGENCY - CORRESPONDENCE REGARDING THE COST OF CHIEF THOMAS ASANASSE'S FUNERAL RG 10 VOL. 2385 FILE # 79,281 PART 0 REEL # C-11212	1887-1888
CAUGHNAWAGA	CAUGHNAWAGA AGENCY - PAYLIST FOR SALARIES AND PENSIONS FOR THE CAUGHNAWAGA INDIANS RG 10 VOL. 2388 FILE # 79,700 PART 0 REEL # C-11212	1887
CAUGHNAWAGA	CAUGHNAWAGA AGENCY - REQUISITION FROM THE CAUGHNAWAGA CHIEFS TO PAY FOR SUNDRY ACCOUNTS RG 10 VOL. 2393 FILE # 80,903 PART 0 REEL # C-11213	1887
CAUGHNAWAGA	CAUGHNAWAGA AGENCY - CORRESPONDENCE REGARDING THE ELECTION OF CHIEFS RG 10 VOL. 2394 FILE # 81,361 PART 0 REEL # C-11213	1887
CAUGHNAWAGA	CAUGHNAWAGA AGENCY - CORRESPONDENCE REGARDING THE REMOVAL OF LOOSE STONES FROM THE CAUGHNAWAGA RESERVE RG 10 VOL. 2399 FILE # 82,930 PART 0 REEL # C-11214	1888-1916
CAUGHNAWAGA	CAUGHNAWAGA AGENCY - CORRESPONDENCE REGARDING THE ESTATE OF DAME ANEN KATEITSARONKWAS, WIFE OF LOUIS MACDONALD JOCKS RG 10 VOL. 2408 FILE # 84,463 PART 1 REEL # C-12783R	1888-1906

SUBJECT	FILE NAME	DATES
CAUGHNAWAGA	CAUGHNAWAGA AGENCY - CORRESPONDENCE REGARDING THE ESTATE OF DAME ANEN KATSITSARONKWAS, WIFE OF LOUIS MACDONALD JOCKS RG 10 VOL. 2408 FILE # 84,463 PART 2 REEL # C-12783R	1902-1907
CAUGHNAWAGA	CAUGHNAWAGA AGENCY - CORRESPONDENCE LEGAL DOCUMENTS & PRINTED MATTER REGARDING A PROPERTY DISPUTE BETWEEN COME SERAPHIN CHERRIER AND CHARLES TERIHONKOW RG 10 VOL. 2419 FILE # 86,499 PART 2 REEL # C-11218	1888-1891
CAUGHNAWAGA	CAUGHNAWAGA AGENCY - CORRESPONDENCE REGARDING THE BUILDING OF ROADS & BRIDGES RG 10 VOL. 2421 FILE # 87,041-3 PART 0 REEL # C-11218	1894-1915
CAUGHNAWAGA	CAUGHNAWAGA AGENCY - CORRESPONDENCE REGARDING ROAD & BRIDGE REPAIRS RG 10 VOL. 2421 FILE # 87,041-2 PART 0 REEL # C-11218	1902-1908
CAUGHNAWAGA	CAUGHNAWAGA AGENCY - CORRESPONDENCE REGARDING THE MURDER OF HIS WIFE BY ANGUS JACOB, ALIAS SKAHETATI RG 10 VOL. 2425 FILE # 88,095 PART 0 REEL # C-12783R	1888
CAUGHNAWAGA	CAUGHNAWAGA AGENCY - INDIAN AGENT, A. BROSSEAU IS TRANSMITTING THE RESOLUTIONS PASSED BY THE CAUGHNAWAGA COUNCILLORS AT THEIR MEETINGS HELD ON THE 22ND OF APRIL, THE 3RD AND 18 H OF JUNE. RG 10 VOL. 2465 FILE # 96,069 PART 0 REEL # C-11225	1889
CAUGHNAWAGA	CAUGHNAWAGA AGENCY - PAYLISTS OF SALARIES AND PENSIONS TO THE CAUGHNAWAGA BAND FOR THE SEPTEMBER QUARTER RG 10 VOL. 2475 FILE # 98,675 PART 0 REEL # C-11227	1889-1890

SUBJECT	FILE NAME	DATES
CAUGHNAWAGA	CAUGHNAWAGA AGENCY - CORRESPONDENCE REGARDING AN ORDER OF THE HOUSE OF COMMONS RELATIVE TO THE MONEY BELONGING TO THE INDIANS OF THE CAUGHNAWAGA RESERVE WHICH WAS KEPT BY THE DEPARTMENT OF INDIAN AFFAIRS. RG 10 VOL. 2502 FILE # 104,112 PART 0 REEL # C-11230	1890
CAUGHNAWAGA	CAUGHNAWAGA AGENCY - ORDER OF THE HOUSE OF COMMONS REQUESTING COPIES OF ALL CORRESPONDENCE BETWEEN THE DEPARTMENT AND THE AGENT OR CHIEFS OF THE CAUGHNAWAGA RESERVE IN RELATION TO ANY INDEMNITY OBTAINED BY THE INDIANS OF THIS RESERVE. (AN INDEX TO THIS CORRESPONDENCE IS INCLUDED). RG 10 VOL. 2503 FILE # 104,113 PART 0 REEL # C-11231	1850-1890
CAUGHNAWAGA	CAUGHNAWAGA AGENCY - CORRESPONDENCE REGARDING INFORMATION AS TO WHETHER THE INDIAN VILLAGE OF CAUGHNAWAGA COMES UNDER THE PROVISIONS OF THE SCHOOL LAW OF QUEBEC AS ANY OTHER MUNICIPALITY RG 10 VOL. 2508 FILE # 104,907 PART 0 REEL # C-11231	1890
CAUGHNAWAGA	CAUGHNAWAGA AGENCY - RESOLUTION PASSED BY THE CAUGHNAWAGA INDIAN COUNCIL TO PAY SUNDRY ACCOUNTS. RG 10 VOL. 2523 FILE # 107,290 PART 0 REEL # C-11233	1890-1891
CAUGHNAWAGA	CAUGHNAWAGA AGENCY - CORRESPONDENCE REGARDING THE ELECTION OF THE CAUGHNAWAGA INDIANS UNDER THE INDIAN ADVANCEMENT ACT. RG 10 VOL. 2523 FILE # 107,382 PART 0 REEL # C-11233	1890-1892
CAUGHNAWAGA	CAPE CROKER AGENCY - THE MUNICIPAL COUNCIL OF THE TOWNSHIP OF KEPPEL IS INQUIRING ABOUT A ROAD ALLOWANCE ALONG THE WEST END OF THE LATE CAUGHNAWAGA RESERVE BEING PART OF THE GEORGIAN RANGE, TOWNSHIP OF KEPPEL RG 10 VOL. 2526 FILE # 108,593 PART 0 REEL # C-11234	1890

SUBJECT	FILE NAME	DATES
CAUGHNAWAGA	CAUGHNAWAGA AGENCY - REQUISITION FOR A SALARY TO MOISE LEFORT FOR HIS SERVICES AS CONSTABLE FOR THE SEPTEMBER QUARTER 1890 RG 10 VOL. 2531 FILE # 109,988 PART 0 REEL # C-11234	1890-1891
CAUGHNAWAGA	CAUGHNAWAGA AGENCY - CORRESPONDENCE REGARDING A JUDGMENT FOR $10.00 AGAINST R.J. LATIMER OF MONTRAL, ON A NOTE GIVEN FOR A PLOUGH. HE IS CLAIMING PROTECTION OF THE INDIAN ACT. RG 10 VOL. 2534 FILE # 110,633 PART 0 REEL # C-11235	1890
CAUGHNAWAGA	CAUGHNAWAGA - ST. REGIS AGENCIES - WA-TE-KA-WEN-NEN-TE OF THE CAUGHNAWAGA BAND IS REQUESTING A PENSION FOR THE SERVICES RENDERED BY HER LATE HUSBAND DURING THE WAR OF 1812-15. CORRESPONDENCE RELATIVE TO INDEMNITIES TO MEMBERS OF THE ST. REGIS BAND WHO SERVED DURING THE WAR. RG 10 VOL. 2544 FILE # 111,735 PART 0 REEL # C-11235	1890-1902
CAUGHNAWAGA	CAUGHNAWAGA AGENCY -APPLICATION FROM MICHEL JACOB RELATIVE TO HIS GRAND CHILD, IDA, WHOM HE ENTRUSTED TO THE CARE OF ONE MR.S MAILLOUX OF ST. REGIS, LAST FALL, TO HER BEING EDUCATED. NOW HE WISHES TO HAVE HER BACK WITH HIM AT CAUGHNAWAGA. RG 10 VOL. 2550 FILE # 112,179 PART 0 REEL # C-11237	1891-1892
CAUGHNAWAGA	CAUGHNAWAGA AGENCY - CORRESPONDENCE REGARDING THE MINUTES OF A COUNCIL HELD AT CAUGHNAWAGA ON THE 3RD, 10 H AND 29 H OF DECEMBER 1890 RELATIVE TO THE AFFAIRS OF THE BAND. RG 10 VOL. 2554 FILE # 112,623 PART 0 REEL # C-11238	1891
CAUGHNAWAGA	CAUGHNAWAGA AGENCY - CORRESPONDENCE RELATIVE TO A FEW PUPILS WHO ARE NOT MEMBERS OF THE BAND BUT ARE HOWEVER ATTENDING SCHOOL ON THE CAUGHNAWAGA RESERVE. RG 10 VOL. 2556 FILE # 113,197 PART 0 REEL # C-11238	1891-1894

SUBJECT	FILE NAME	DATES
CAUGHNAWAGA	CAUGHNAWAGA AGENCY - CORRESPONDENCE REGARDING A MEETING HELD ON THE CAUGHNAWAGA RESERVE ON THE 4 H OF FEBRUARY 1891. REQUISITION FOR A SUM OF MONEY TO PAY SUNDRY ACCOUNTS. RG 10 VOL. 2558 FILE # 113,576 PART 0 REEL # C-11239	1891
CAUGHNAWAGA	CAUGHNAWAGA AGENCY - PAYLISTS OF SALARIES TO MEMBERS OF THE CAUGHNAWAGA BAND FOR THE QUARTER ENDING THE 30 H OF SEPTEMBER 1891 AND THE QUARTER ENDING THE 31 OF MARCH 1892. RG 10 VOL. 2591 FILE # 119,582 PART 0 REEL # C-11245	1891-1892
CAUGHNAWAGA	CAUGHNAWAGA AGENCY - ACCOUNT FROM MOISE LEFORT FOR HIS SERVICES AS CONSTABLE FROM JULY 1891 TO MAY 1892 RG 10 VOL. 2596 FILE # 120,432 PART 0 REEL # C-11246	1891-1895
CAUGHNAWAGA	CAUGHNAWAGA AGENCY - CORRESPONDENCE RELATIVE TO THE COMMUTATION TO REVEREND N.V. BURTIN IN LIEU OF SALARIES AND ALSO THE PAYMENT OF SALARY TO CONSTABLE MOISE LEFORT. RG 10 VOL. 2620 FILE # 125,442 PART 0 REEL # C-11251	1892
CAUGHNAWAGA	CAUGHNAWAGA AGENCY - CORRESPONDENCE REGARDING THE APPOINTMENT OF FRANK JACOB SUCCEEDING MR. ROY AS TEACHER OF THE BOYS' SCHOOL ON THE CAUGHNAWAGA RESERVE. RG 10 VOL. 2638 FILE # 129,165 PART 0 REEL # C-11254-11255	1892-1894
CAUGHNAWAGA	CAUGHNAWAGA AGENCY - MINUTES OF CAUGHNAWAGA INDIAN COUNCIL HELD ON THE 5 H OF APRIL 1892 RELATIVE TO VARIOUS MATTERS. RG 10 VOL. 2639 FILE # 129,544 PART 0 REEL # C-11255	1892
CAUGHNAWAGA	CAUGHNAWAGA AGENCY - PAYLISTS OF SALARIES TO THE GATE-KEEPERS ON THE COMMON AT CAUGHNAWAGA FOR THE QUARTER ENDING THE 30 H OF SEPTEMBER 1892 AND THE QUARTER ENDING THE 30 H OF JUNE 1893 RG 10 VOL. 2647 FILE # 130,814 PART 0 REEL # C-11257	1892-1893

SUBJECT	FILE NAME	DATES
CAUGHNAWAGA	CAUGHNAWAGA AGENCY - MINUTES OF THE MEETING OF THE CAUGHNAWAGA COUNCIL HELD ON THE 10 H OF OCTOBER RELATIVE TO THE APPOINTMENT OF JACQUES PHILIPPE AS GUARDIAN FOR THE CHILDREN OF THE LATE FRANCOIS DELISLE AND CONCERNING OTHER MATTERS RG 10 VOL. 2650 FILE # 131,490 PART 0 REEL # C-11257	1892
CAUGHNAWAGA	CAUGHNAWAGA AGENCY - MINUTE OF THE CAUGHNAWAGA COUNCIL HELD 23 JANUARY; SUBSEQUENT CORRESPONDENCE. RG 10 VOL. 2673 FILE # 134,837 PART 0 REEL # C-11261	1893
CAUGHNAWAGA	CAUGHNAWAGA AGENCY - CORRESPONDENCE AND REPORTS REGARDING THE ELECTION OF COUNCILLORS ON THE CAUGHNAWAGA RESERVE. RG 10 VOL. 2681 FILE # 137,015 PART 0 REEL # C-11262	1893-1895
CAUGHNAWAGA	CAUGHNAWAGA AGENCY - CORRESPONDENCE REGARDING THE FENCING OF THE CAUGHNAWAGA CEMETERY AND COMMON. RG 10 VOL. 2682 FILE # 137,354 PART 0 REEL # C-11262	1893
CAUGHNAWAGA	CAUGHNAWAGA AGENCY - MINUTES OF THE COUNCIL OF CAUGHNAWAGA INDIANS; SUBSEQUENT CORRESPONDENCE. RG 10 VOL. 2685 FILE # 137,882 PART 0 REEL # C-11263	1893
CAUGHNAWAGA	CAUGHNAWAGA AGENCY - MINUTES OF THE CAUGHNAWAGA COUNCIL HELD 22 MAY; CORRESPONDENCE. RG 10 VOL. 2687 FILE # 138,693 PART 0 REEL # C-11263	1893
CAUGHNAWAGA	CAUGHNAWAGA AGENCY - MINUTES OF CAUGHNAWAGA COUNCIL HELD 3 JULY; SUBSEQUENT CORRESPONDENCE. RG 10 VOL. 2692 FILE # 139,822 PART 0 REEL # C-11264	1893

SUBJECT	FILE NAME	DATES
CAUGHNAWAGA	CAUGHNAWAGA AGENCY - CORRESPONDENCE REGARDING WHITES ON THE CAUGHNAWAGA RESERVE. RG 10 VOL. 2693 FILE # 139,964 PART 1 REEL # C-11264-11265	1884-1894
CAUGHNAWAGA	CAUGHNAWAGA AGENCY - CORRESPONDENCE REGARDING WHITES ON THE CAUGHNAWAGA RESERVE AND THE ATTEMPTED ERECTIONS OF SAME. RG 10 VOL. 2693 FILE # 139,964 PART 3 REEL # C-11265	1907-1910
CAUGHNAWAGA	CAUGHNAWAGA AGENCY - MINUTES OF THE CAUGHNAWAGA COUNCIL HELD 14 AND 21 AUGUST. RG 10 VOL. 2697 FILE # 141,067 PART 0 REEL # C-11265	1893
CAUGHNAWAGA	CAUGHNAWAGA AGENCY - REPORT THAT THE C.P.R. INTENDS TO TAKE EARTH FROM THE RESERVE TO FILL UP THE TRESTLES OF THE ROAD PASSING OVER THE RESERVE. RG 10 VOL. 2697 FILE # 141,258 PART 0 REEL # C-11265	1893
CAUGHNAWAGA	CAUGHNAWAGA AGENCY - CORRESPONDENCE REGARDING A COLONIZATION ROAD THROUGH THE INDIAN RESERVE AT DONCASTER. RG 10 VOL. 2699 FILE # 141,896 PART 0 REEL # C-11266	1893
CAUGHNAWAGA	CAUGHNAWAGA AGENCY - CORRESPONDENCE REGARDING FIREFIGHTING ON THE CAUGHNAWAGA RESERVE. RG 10 VOL. 2710 FILE # 143,393 PART 0 REEL # C-11267	1893-1924
CAUGHNAWAGA	CAUGHNAWAGA AGENCY - RELIEF SUPPLIES FOR BAND MEMBERS. RG 10 VOL. 2738 FILE # 144,620-4 PART 0 REEL # C-12790R	1898-1902
CAUGHNAWAGA	CAUGHNAWAGA AGENCY - CORRESPONDENCE REGARDING ACCOUNTS DUE WHICH THE COUNCIL IS UNABLE TO PAY (DETAILED LISTING). RG 10 VOL. 2741 FILE # 145,659 PART 0 REEL # C-12791R	1894

SUBJECT	FILE NAME	DATES
CAUGHNAWAGA	CAUGHNAWAGA AGENCY - PETITION OF BAND MEMBERS FOR A BREAKDOWN OF EXPENDITURES ON THE RESERVE, AND A MEMORANDUM OF A CONFERENCE HELD BY THE DEPUTY SUPERINTENDENT GENERAL WITH THE BAND COUNCIL (CLIPPINGS). RG 10 VOL. 2741 FILE # 145,623 PART 0 REEL # C-11273	1894-1909
CAUGHNAWAGA	CAUGHNAWAGA AGENCY - CORRESPONDENCE REGARDING TIMBER RIGHTS OF INDIANS ON THE RESERVES. RG 10 VOL. 2742 FILE # 145,904 PART 0 REEL # C-11273	1894
CAUGHNAWAGA	CAUGHNAWAGA AGENCY - MINUTES OF COUNCIL MEETING REGARDING PURCHASE OF A VILLAGE PUMP. RG 10 VOL. 2742 FILE # 146,065 PART 0 REEL # C-11273	1894
CAUGHNAWAGA	CAUGHNAWAGA AGENCY - MINUTES AND RESOLUTIONS OF COUNCIL MEETINGS. RG 10 VOL. 2749 FILE # 147,552 PART 0 REEL # C-12792R	1894-1897
CAUGHNAWAGA	CAUGHNAWAGA AGENCY - CORRESPONDENCE REGARDING SALARIES PAID IN ERROR TO INDIVIDUALS AS SALARY. ACCOUNTS TRANSFERRED TO ST. REGIS AGENCY FUND RG 10 VOL. 2755 FILE # 149,206 PART 0 REEL # C-12792R	1894
CAUGHNAWAGA	CAUGHNAWAGA AGENCY - MINUTES OF COUNCIL MEETING HELD ON 25 MAY REGARDING APPOINTMENTS, MAINTENANCE AND ACCOUNTS RG 10 VOL. 2758 FILE # 149,782 PART 0 REEL # C-11275	1894
CAUGHNAWAGA	CAUGHNAWAGA AGENCY - CORRESPONDENCE REGARDING THE LEASE OF LOCATION NO. 312 ON THE RESERVE TO JOSEPH BOYER OF LA PRAIRIE (BAND) RG 10 VOL. 2760 FILE # 151,027 PART 0 REEL # C-11275	1894-1899

SUBJECT	FILE NAME	DATES
CAUGHNAWAGA	QUEBEC - CORRESPONDENCE REGARDING THE RULING ON RIGHTS OF VARIOUS MUNICIPALITIES TO INCREASE CHARGE FOR VENDOR'S LICENCES TO CAUGHNAWAGA, ABENAKIS OF ST. FRANCIS AND HURONS OF LORETTE INDIANS RG 10 VOL. 2769 FILE # 154,648 PART 0 REEL # C-11276	1894-1907
CAUGHNAWAGA	CAUGHNAWAGA AGENCY - CLAIM OF MRS. DECAIRE, A WIDOW LIVING AT OKA, P.Q., FOR ASSISTANCE WHEN HER FURNITURE WAS SEIZED BY A MERCHANT OF ST. EUSTACHE AS PAYMENT FOR HER BROTHER'S DEBTS RG 10 VOL. 2778 FILE # 156,048 PART 0 REEL # C-11277	1894-1895
CAUGHNAWAGA	CAUGHNAWAGA AGENCY - CORRESPONDENCE, REPORTS AND PETITIONS REGARDING THE ELECTION OF A CHIEF BY THE INDIANS OF THE OKA BAND AND CHARGES OF DISCREPANCIES IN ANNUITY DISTRIBUTION (POLL BOOK 1900) RG 10 VOL. 2778 FILE # 156,074 PART 0 REEL # C-12793R	1894-1901
CAUGHNAWAGA	CAUGHNAWAGA AGENCY - MINUTES OF COUNCIL HELD 15 NOVEMBER 1894 REGARDING BAND MATTERS INCLUDING RESOLUTION TO COMMIT MEMBER TO ASYLUM. RG 10 VOL. 2779 FILE # 156,166 PART 0 REEL # C-12793R	1894
CAUGHNAWAGA	CAUGHNAWAGA AGENCY - ELECTIONS OF CHIEFS AND COUNCILLORS (POLL BOOKS, CLIPPINGS) RG 10 VOL. 2786 FILE # 156,468-27 PART 0 REEL # C-11278	1896-1906
CAUGHNAWAGA	CAUGHNAWAGA AGENCY - CORRESPONDENCE REGARDING A VISIT BY THOMAS MAYNE DALY, SUPERINTENDENT GENERAL, AND HAYTER REED, DEPUTY SUPERINTENDENT GENERAL OF INDIAN AFFAIRS TO THE CAUGHNAWAGA RESERVE RG 10 VOL. 2792 FILE # 156,843 PART 0 REEL # C-11279	1894-1895
CAUGHNAWAGA	CAUGHNAWAGA AGENCY - AGREEMENT BETWEEN MICHEL JACOB ALIAS KONAWAIENTON AND ELZEAR DUBUC TO LEASE HOLDING NUMBER 612 ON THE RESERVE PLAN RG 10 VOL. 2792 FILE # 156,700 PART 0 REEL # C-11279	1894-1897

SUBJECT	FILE NAME	DATES
CAUGHNAWAGA	CAUGHNAWAGA AGENCY - APPLICATION FOR A GRANT TO THE WIFE OF JOSEPH AKWIRANORON WHO HAS GIVEN BIRTH TO TRIPLETS RG 10 VOL. 2795 FILE # 158,257 PART 0 REEL # C-11280	1895
CAUGHNAWAGA	CAUGHNAWAGA AGENCY - MINUTES OF COUNCIL MEETINGS REGARDING A SITE FOR ROMAN CATHOLIC CEMETERY, FENCING, TRUST FUNDS AND SUNDRY MATTERS RG 10 VOL. 2803 FILE # 161,236 PART 0 REEL # C-9659R	1895
CAUGHNAWAGA	CAUGHNAWAGA AGENCY - MINUTES OF COUNCIL MEETING ON 20 MAY 1895 REGARDING SUNDRY MATTERS RG 10 VOL. 2806 FILE # 162,151 PART 0 REEL # C-11281	1895-1896
CAUGHNAWAGA	CAUGHNAWAGA AGENCY - CORRESPONDENCE REGARDING FUNERAL EXPENSES INCURRED BY THE DEATH OF THE LATE LOUIS MARTIN WHO WAS KILLED ON THE GRAND TRUNK RAILWAY TRACKS RG 10 VOL. 2811 FILE # 164,575 PART 0 REEL # C-11282	1895-1896
CAUGHNAWAGA	CAUGHNAWAGA AGENCY - MEETING OF COUNCIL HELD ON 4 NOVEMBER REGARDING TRAVELLING EXPENSES, WELFARE AND SUNDRY MATTERS RG 10 VOL. 2819 FILE # 167,763 PART 0 REEL # C-11283	1895
CAUGHNAWAGA	CAUGHNAWAGA AGENCY - MINUTES OF COUNCIL MEETING HELD ON 23 DECEMBER 1895 REGARDING THE PURCHASE OF AN ORGAN FOR THE ROMAN CATHOLIC CHURCH ON THE RESERVE AND SUNDRY OTHER MATTERS RG 10 VOL. 2830 FILE # 169,626 PART 0 REEL # C-11284	1895-1897
CAUGHNAWAGA	CAUGHNAWAGA AGENCY - MINUTES OF COUNCIL MEETING HELD ON 1 MAY AND 29 MAY REGARDING SUNDRY MATTERS. RG 10 VOL. 2845 FILE # 173,801 PART 0 REEL # C-11285	1896

SUBJECT	FILE NAME	DATES
CAUGHNAWAGA	CAUGHNAWAGA AGENCY - RESOLUTION OF THE COUNCIL TO PAY CERTAIN FUNERAL ACCOUNTS RG 10 VOL. 2846 FILE # 174,272 PART 0 REEL # C-11285	1896-1901
CAUGHNAWAGA	CAUGHNAWAGA AGENCY - CORRESPONDENCE REGARDING THE APPOINTMENT OF A TUTOR AND A GUARDIAN FOR FRANCOIS JACOB, MINOR SON OF THE LATE JOSEPH JACOB RG 10 VOL. 2849 FILE # 175,825 PART 0 REEL # C-9661R	1896
CAUGHNAWAGA	CAUGHNAWAGA AGENCY - A COMPLAINT AGAINST AN INDIAN WHO ERECTED A BUILDING PART OF WHICH IS ON PUBLIC LAND RG 10 VOL. 2896 FILE # 182,129 PART 0 REEL # C-11293	1897
CAUGHNAWAGA	CAUGHNAWAGA AGENCY - MINUTES OF COUNCIL MEETING HELD 19 APRIL REGARDING AUTHORITY TO BUILD ON THE "COMMON" AND SUNDRY MATTERS RG 10 VOL. 2904 FILE # 185,713 PART 0 REEL # C-11295	1897
CAUGHNAWAGA	CAUGHNAWAGA AGENCY - MINUTES OF COUNCIL MEETING HELD ON 28 MAY REGARDING SUNDRY MATTERS RG 10 VOL. 2918 FILE # 187,012 PART 0 REEL # C-11298	1897
CAUGHNAWAGA	CAUGHNAWAGA AGENCY - CORRESPONDENCE AND MEMORANDA REGARDING COMPLAINTS OF THE INDIANS OF THE CAUGHNAWAGA RESERVE RG 10 VOL. 2920 FILE # 188,062 PART 0 REEL # C-11298	1897
CAUGHNAWAGA	CAUGHNAWAGA AGENCY - MINUTES OF COUNCIL HELD ON 19 JULY REGARDING SUNDRY MATTERS RG 10 VOL. 2921 FILE # 189,028 PART 0 REEL # C-11298	1897
CAUGHNAWAGA	CAUGHNAWAGA AGENCY - MINUTES OF COUNCIL MEETING ON 24 SEPTEMBER RESPECTING SUNDRY MATTERS RG 10 VOL. 2927 FILE # 191,003 PART 0 REEL # C-11299	1897

SUBJECT	FILE NAME	DATES
CAUGHNAWAGA	CAUGHNAWAGA AGENCY - MINUTES OF COUNCIL MEETING HELD 20 DECEMBER REGARDING SUNDRY MATTERS RG 10 VOL. 2932 FILE # 193,926 PART 0 REEL # C-11300	1897-1898
CAUGHNAWAGA	CAUGHNAWAGA AGENCY - APPOINTMENT OF JOHN MCCOMBER AS GUARDIAN OF JOHN (KAHIONHAKERON) MCCOMBER AND JOSEPH (KANENHAROTON) MCCOMBER, CHILDREN OF THE LATE CONSTANT MCCOMBER AND MARIA SKASENNATI RG 10 VOL. 2936 FILE # 196,107 PART 0 REEL # C-9663R	1898
CAUGHNAWAGA	CAUGHNAWAGA AGENCY - CORRESPONDENCE REGARDING THE APPLICATION OF THE CAUGHNAWAGA INDIANS TO THE CANADIAN PACIFIC RAILWAY FOR PERMISSION TO CROSS THE BRIDGE BETWEEN THE CAUGHNAWAGA RESERVE AND LACHINE ON FOOT (NEWSPAPER CLIPPING) RG 10 VOL. 2951 FILE # 201,404 PART 0 REEL # C-11302	1898
CAUGHNAWAGA	CAUGHNAWAGA AGENCY - MINUTES OF COUNCIL MEETING ON 24 APRIL REGARDING SUNDRY MATTERS RG 10 VOL. 2972 FILE # 209,060 PART 0 REEL # C-11305	1899
CAUGHNAWAGA	CAUGHNAWAGA AGENCY - MINUTES OF THE CAUGHNAWAGA COUNCIL HELD 5 JUNE RESPECTING SUNDRY MATTERS RG 10 VOL. 2977 FILE # 210,537 PART 0 REEL # C-11305	1899
CAUGHNAWAGA	CAUGHNAWAGA AGENCY - CLAIM OF JOSEPH LA RONDE (SKAHIONHATISON) MERCHANT OF CAUGHNAWAGA AND A MEMBER OF THE BAND TO RECEIVE ANNUITY PAYMENTS RG 10 VOL. 2980 FILE # 211,845 PART 0 REEL # C-9665R	1899
CAUGHNAWAGA	CAUGHNAWAGA AGENCY - MINUTES OF COUNCIL MEETING HELD 14 JULY RESPECTING SUNDRY MATTERS RG 10 VOL. 2982 FILE # 212,117 PART 0 REEL # C-11306	1899

SUBJECT	FILE NAME	DATES
CAUGHNAWAGA	CAUGHNAWAGA AGENCY - MINUTES OF COUNCIL MEETING HELD 6 OCTOBER RESPECTING SUNDRY MATTERS RG 10 VOL. 2988 FILE # 214,777 PART 0 REEL # C-11306	1899
CAUGHNAWAGA	CAUGHNAWAGA AGENCY - EXTRACT OF MINUTES OF COUNCIL MEETING HELD 6 OCTOBER RG 10 VOL. 2989 FILE # 215,222 PART 0 REEL # C-11307	1899
CAUGHNAWAGA	CAUGHNAWAGA AGENCY - PAYMENT OF EXPENSES INCURRED IN BREAKING ICE ON THE LAPRUCHE RIVER TO PREVENT FLOODING RG 10 VOL. 3017 FILE # 219,577 PART 0 REEL # C-11311	1900
CAUGHNAWAGA	HEADQUARTERS - OTTAWA - EXPENSE ACCOUNTS OF HENRY C. ROSS IN CONNECTION WITH HIS TRIPS FOR THE INDIAN DEPARTMENT TO THE ST. REGIS AND CAUGHNAWAGA RESERVES. RG 10 VOL. 3019 FILE # 221,500 PART 0 REEL # C-11312	1900
CAUGHNAWAGA	CAUGHNAWAGA AGENCY - CORRESPONDENCE REGARDING THE CLAIMS MRS. M.K. JACOBS AND LOUIS JACOBS (TIOHATEKWEN) TO A CERTAIN HOUSE IN CAUGHANAWAGA RG 10 VOL. 3021 FILE # 223,161 PART 0 REEL # C-11312	1900-1946
CAUGHNAWAGA	CAUGHNAWAGA AGENCY - CLAIM TO CERTAIN LAND ON THE CAUGHNAWAGA RESERVE BY LOUIS CANOT. RG 10 VOL. 3027 FILE # 230,205 PART 0 REEL # C-11313	1900-1901
CAUGHNAWAGA	CAUGHNAWAGA AGENCY - CORRESPONDENCE REGARDING LOT 224 ON THE CAUGHNAWAGA RESERVE OWNED BY CATHERINE KAHENTORETHA RG 10 VOL. 3027 FILE # 229,844 PART 0 REEL # C-11313	1901

SUBJECT	FILE NAME	DATES
CAUGHNAWAGA	CAUGHNAWAGA AGENCY - COMPLAINT OF J.W. JOCKS AGAINST LOUIS NORTON FOR TRESPASSING ON LOT 341 ON THE CAUGHNAWAGA RESERVE. RG 10 VOL. 3035 FILE # 235,531 PART 0 REEL # C-11314	1901
CAUGHNAWAGA	CAUGHNAWAGA AGENCY - REPORT ON THE CAUGHNAWAGA AGENCY BY J. ANSDELL MACRAE, INSPECTOR OF INDIAN AGENCIES. RG 10 VOL. 3048 FILE # 237,660 PART 8 REEL # C-11316	1904
CAUGHNAWAGA	CAUGHNAWAGA AGENCY - MINUTES OF COUNCIL MEETING HELD 22 DECEMBER RESPECTING SUNDRY MATTERS. RG 10 VOL. 3069 FILE # 254,857 PART 0 REEL # C-11319	1902
CAUGHNAWAGA	CAUGHNAWAGA AGENCY - RESOLUTION OF THE CAUGHNAWAGA COUNCIL TO PAY FRANCIS PERRAS FOR REPAIRING THE CANNON AND CERTAIN OTHER ACCOUNTS. RG 10 VOL. 3071 FILE # 256,770 PART 0 REEL # C-11320	1903-1905
CAUGHNAWAGA	CAUGHNAWAGA AGENCY - MINUTES OF COUNCIL MEETINGS HELD 8 AND 14 JULY RG 10 VOL. 3075 FILE # 261,199 PART 0 REEL # C-11320	1903
CAUGHNAWAGA	CAUGHNAWAGA AGENCY - CORRESPONDENCE AND ACCOUNTS REGARDING STONE QUARRYING ON THE CAUGHNAWAGA RESERVE AND CHARGES AGAINST LOUIS DELISLE FOR ILLEGALLY REMOVING STONE RG 10 VOL. 3076 FILE # 261,942-1 PART 0 REEL # C-11320	1906-1908
CAUGHNAWAGA	CAUGHNAWAGA AGENCY - REQUEST OF MRS. LOUISA JACOB, WIDOW OF THE LATE THOMAS BASANO FOR ASSISTANCE IN THE CARE OF HER CHILDREN, PAUL AND MARIE. RG 10 VOL. 3080 FILE # 269,690 PART 0 REEL # C-11321	1904
CAUGHNAWAGA	CAUGHNAWAGA AGENCY - RESOLUTION OF THE CAUGHNAWAGA BAND TO PAY CERTAIN ACCOUNTS RG 10 VOL. 3085 FILE # 278,440 PART 0 REEL # C-11322	1904

SUBJECT	FILE NAME	DATES
CAUGHNAWAGA	CAUGHNAWAGA AGENCY - PETITION OF DAME MARIE JOSEPHINE KAHENTONNI DEER, WIFE OF FRANK KELLY OF THE CAUGHNAWAGA BAND FOR A DIVISION OF HER FATHER'S PROPERTY. RG 10 VOL. 3088 FILE # 280,170 PART 0 REEL # C-11322	1904-1905
CAUGHNAWAGA	CAUGHNAWAGA AGENCY - SCHOOL ADMINISTRATION INCLUDING RESOLUTIONS OF THE CAUGHNAWAGA BAND REGARDING DIVISION OF SCHOOLS ON RESERVE AND CORRESPONDENCE REGARDING HIGHER EDUCATION FOR CERTAIN STUDENTS. RG 10 VOL. 3089 FILE # 281,710 PART 0 REEL # C-11322-11323	1905-1916
CAUGHNAWAGA	SAULT STE MARIE (GARDEN RIVER) AND CAUGHNAWAGA - CORRESPONDENCE REGARDING THE RETURN OF SEVERAL INDIAN FAMILIES TO THEIR RESERVES AFTER BEING STRANDED IN LONDON AND PARIS RG 10 VOL. 3092 FILE # 285,050 PART 0 REEL # C-11323	1905-1912
CAUGHNAWAGA	CAUGHNAWAGA AGENCY - RESOLUTION OF THE CAUGHNAWAGA COUNCIL REGARDING THE WEIGHT OF BREAD SOLD BY BAKERS ON THE RESERVE RG 10 VOL. 3097 FILE # 297,666 PART 0 REEL # C-11324	1906-1922
CAUGHNAWAGA	MANITOWANING AGENCY - (CAUGHNAWAGA) - CORRESPONDENCE REGARDING THE RULING ON LICENSING OF INDIANS SELLING BASKETWORK. RG 10 VOL. 3099 FILE # 302,333 PART 0 REEL # C-11324	1906-1930
CAUGHNAWAGA	CAUGHNAWAGA AGENCY - CORRESPONDENCE REGARDING RIGHT OF WAY FROM THE CAUGHNAWAGA RESERVE TO ST. ISIDORE RG 10 VOL. 3103 FILE # 307,580 PART 0 REEL # C-11325	1907
CAUGHNAWAGA	CAUGHNAWAGA AGENCY - QUEBEC BRIDGE DISASTER, 29 AUGUST 1907: CLAIMS OF DEPENDENTS (LISTS OF KILLED AND INJURED, CLIPPINGS). RG 10 VOL. 3110 FILE # 316,880 PART 1 REEL # C-11326	1907-1909

SUBJECT	FILE NAME	DATES
CAUGHNAWAGA	CAUGHNAWAGA AGENCY - QUEBEC BRIDGE DISASTER, 29 AUGUST 1907: CLAIMS OF DEPENDENTS. RG 10 VOL. 3111 FILE # 316,880 PART 2 REEL # C-11326	1909-1916
CAUGHNAWAGA	CAUGHNAWAGA AGENCY - QUEBEC BRIDGE DISASTER, 29 AUGUST 1907: CLAIMS OF DEPENDENTS. RG 10 VOL. 3111 FILE # 316,880-2A PART 0 REEL # C-11326	1916-1947
CAUGHNAWAGA	CAUGHNAWAGA AGENCY - MINUTES OF COUNCIL MEETING HELD 3 APRIL REGARDING SUNDRY MATTERS. RG 10 VOL. 3118 FILE # 326,300-1 PART 0 REEL # C-11327	1908
CAUGHNAWAGA	CAUGHNAWAGA AGENCY - MINUTES OF COUNCIL MEETING HELD 23 OCTOBER REGARDING SUNDRY MATTERS. RG 10 VOL. 3118 FILE # 326,300-10 PART 0 REEL # C-11327	1908
CAUGHNAWAGA	CAUGHNAWAGA AGENCY - MINUTES OF COUNCIL MEETING HELD 10 APRIL REGARDING SUNDRY MATTERS. RG 10 VOL. 3118 FILE # 326,300-2 PART 0 REEL # C-11327	1908
CAUGHNAWAGA	CAUGHNAWAGA AGENCY - MINUTES OF COUNCIL MEETING HELD 28 APRIL REGARDING SUNDRY MATTERS. RG 10 VOL. 3118 FILE # 326,300-3 PART 0 REEL # C-11327	1908
CAUGHNAWAGA	CAUGHNAWAGA AGENCY - MINUTES OF COUNCIL MEETING HELD 15 MAY REGARDING SUNDRY MATTERS. RG 10 VOL. 3118 FILE # 326,300-4 PART 0 REEL # C-11327	1908
CAUGHNAWAGA	CAUGHNAWAGA AGENCY - MINUTES OF COUNCIL MEETING HELD 12 JUNE REGARDING SUNDRY MATTERS. RG 10 VOL. 3118 FILE # 326,300-5 PART 0 REEL # C-11327	1908

SUBJECT	FILE NAME	DATES
CAUGHNAWAGA	CAUGHNAWAGA AGENCY - MINUTES OF COUNCIL MEETING HELD 14 JULY REGARDING SUNDRY MATTERS. RG 10 VOL. 3118 FILE # 326,300-6 PART 0 REEL # C-11327	1908
CAUGHNAWAGA	CAUGHNAWAGA AGENCY - MINUTES OF COUNCIL MEETING HELD 6 AUGUST REGARDING SUNDRY MATTERS. RG 10 VOL. 3118 FILE # 326,300-7 PART 0 REEL # C-11327	1908
CAUGHNAWAGA	CAUGHNAWAGA AGENCY - MINUTES OF COUNCIL MEETING HELD 21 AUGUST REGARDING SUNDRY MATTERS. RG 10 VOL. 3118 FILE # 326,300-8 PART 0 REEL # C-11327	1908
CAUGHNAWAGA	CAUGHNAWAGA AGENCY - MINUTES OF COUNCIL MEETING HELD 15 SEPTEMBER REGARDING SUNDRY MATTERS. RG 10 VOL. 3118 FILE # 326,300-9 PART 0 REEL # C-11327	1908
CAUGHNAWAGA	CAUGHNAWAGA AGENCY - MINUTES OF COUNCIL MEETING HELD 19 JANUARY REGARDING SUNDRY MATTERS. RG 10 VOL. 3118 FILE # 326,300-11 PART 0 REEL # C-11327	1909
CAUGHNAWAGA	CAUGHNAWAGA AGENCY - MINUTES OF COUNCIL MEETING HELD 16 APRIL REGARDING SUNDRY MATTERS. RG 10 VOL. 3118 FILE # 326,300-12 PART 0 REEL # C-11327	1909
CAUGHNAWAGA	CAUGHNAWAGA AGENCY - MINUTES OF COUNCIL MEETING HELD 4 MAY REGARDING SUNDRY MATTERS. RG 10 VOL. 3118 FILE # 326,300-13 PART 0 REEL # C-11327	1909
CAUGHNAWAGA	CAUGHNAWAGA AGENCY - MINUTES OF COUNCIL MEETING HELD 21 MAY REGARDING SUNDRY MATTERS. RG 10 VOL. 3118 FILE # 326,300-13A PART 0 REEL # C-11327	1909

SUBJECT	FILE NAME	DATES
CAUGHNAWAGA	CAUGHNAWAGA AGENCY - MINUTES OF COUNCIL MEETING HELD 3 AUGUST REGARDING SUNDRY MATTERS. RG 10 VOL. 3118 FILE # 326,300-14 PART 0 REEL # C-11327	1909
CAUGHNAWAGA	CAUGHNAWAGA AGENCY - MINUTES OF COUNCIL MEETING HELD 2 JULY REGARDING SUNDRY MATTERS. RG 10 VOL. 3118 FILE # 326,300-15 PART 0 REEL # C-11327	1909
CAUGHNAWAGA	CAUGHNAWAGA AGENCY - MINUTES OF COUNCIL MEETING HELD 3 AUGUST REGARDING SUNDRY MATTERS. RG 10 VOL. 3118 FILE # 326,300-15A PART 0 REEL # C-11327	1909
CAUGHNAWAGA	CAUGHNAWAGA AGENCY - MINUTES OF COUNCIL MEETING HELD 3 DECEMBER REGARDING SUNDRY MATTERS. RG 10 VOL. 3118 FILE # 326,300-16 PART 0 REEL # C-11327	1909
CAUGHNAWAGA	CAUGHNAWAGA AGENCY - MINUTES OF COUNCIL MEETING HELD 15 FEBRUARY REGARDING SUNDRY MATTERS. RG 10 VOL. 3118 FILE # 326,300-17 PART 0 REEL # C-11327	1910
CAUGHNAWAGA	CAUGHNAWAGA AGENCY - MINUTES OF COUNCIL MEETING HELD 12 APRIL REGARDING SUNDRY MATTERS. RG 10 VOL. 3118 FILE # 326,300-18 PART 0 REEL # C-11327	1910
CAUGHNAWAGA	CAUGHNAWAGA AGENCY - MINUTES OF COUNCIL MEETING HELD 31 MAY REGARDING SUNDRY MATTERS. RG 10 VOL. 3118 FILE # 326,300-19 PART 0 REEL # C-11327	1910
CAUGHNAWAGA	CAUGHNAWAGA AGENCY - MINUTES OF COUNCIL MEETING HELD 25 MAY REGARDING SUNDRY MATTERS. RG 10 VOL. 3118 FILE # 326,300-20 PART 0 REEL # C-11327	1910

SUBJECT	FILE NAME	DATES
CAUGHNAWAGA	CAUGHNAWAGA AGENCY - MINUTES OF COUNCIL MEETING HELD 21 MAY REGARDING SUNDRY MATTERS. RG 10 VOL. 3118 FILE # 326,300-21 PART 0 REEL # C-11327	1910
CAUGHNAWAGA	CAUGHNAWAGA AGENCY - MINUTES OF COUNCIL MEETING HELD 10 JUNE REGARDING SUNDRY MATTERS. RG 10 VOL. 3118 FILE # 326,300-22 PART 0 REEL # C-11327	1910
CAUGHNAWAGA	CAUGHNAWAGA AGENCY - MINUTES OF COUNCIL MEETING HELD 22 JULY REGARDING SUNDRY MATTERS. RG 10 VOL. 3118 FILE # 326,300-23 PART 0 REEL # C-11327	1910
CAUGHNAWAGA	CAUGHNAWAGA AGENCY - MINUTES OF COUNCIL MEETING HELD 9 AUGUST RESPECTING SUNDRY MATTERS. RG 10 VOL. 3118 FILE # 326,300-24 PART 0 REEL # C-11327	1910
CAUGHNAWAGA	CAUGHNAWAGA AGENCY - MINUTES OF COUNCIL MEETING HELD 14 OCTOBER RESPECTING SUNDRY MATTERS. RG 10 VOL. 3118 FILE # 326,300-25 PART 0 REEL # C-11327	1910
CAUGHNAWAGA	CAUGHNAWAGA AGENCY - MINUTES OF COUNCIL MEETING HELD 10 FEBRUARY RESPECTING SUNDRY MATTERS. RG 10 VOL. 3118 FILE # 326,300-26 PART 0 REEL # C-11327	1911
CAUGHNAWAGA	CAUGHNAWAGA AGENCY - MINUTES OF COUNCIL MEETING HELD 17 MARCH RESPECTING SUNDRY MATTERS. RG 10 VOL. 3118 FILE # 326,300-27 PART 0 REEL # C-11327	1911
CAUGHNAWAGA	CAUGHNAWAGA AGENCY - MINUTES OF COUNCIL MEETING HELD 7 APRIL RESPECTING SUNDRY MATTERS. RG 10 VOL. 3118 FILE # 326,300-28 PART 0 REEL # C-11327	1911

SUBJECT	FILE NAME	DATES
CAUGHNAWAGA	CAUGHNAWAGA AGENCY - MINUTES OF COUNCIL MEETING HELD 16 JUNE RESPECTING SUNDRY MATTERS. RG 10 VOL. 3118 FILE # 326,300-29 PART 0 REEL # C-11327	1911
CAUGHNAWAGA	CAUGHNAWAGA AGENCY - MINUTES OF COUNCIL MEETING HELD 23 JUNE RESPECTING SUNDRY MATTERS. RG 10 VOL. 3118 FILE # 326,300-30 PART 0 REEL # C-11327	1911
CAUGHNAWAGA	CAUGHNAWAGA AGENCY - MINUTES OF COUNCIL MEETING HELD 28 JULY RESPECTING SUNDRY MATTERS RG 10 VOL. 3118 FILE # 326,300-31 PART 0 REEL # C-11327	1911
CAUGHNAWAGA	CAUGHNAWAGA AGENCY - MINUTES OF COUNCIL MEETING HELD 22 SEPTEMBER RESPECTING SUNDRY MATTERS. RG 10 VOL. 3118 FILE # 326,300-32 PART 0 REEL # C-11327	1911
CAUGHNAWAGA	CAUGHNAWAGA AGENCY - MINUTES OF COUNCIL MEETING HELD 27 OCTOBER RESPECTING SUNDRY MATTERS. RG 10 VOL. 3118 FILE # 326,300-33 PART 0 REEL # C-11327	1911
CAUGHNAWAGA	CAUGHNAWAGA AGENCY - MINUTES OF COUNCIL MEETING HELD 24 NOVEMBER RESPECTING SUNDRY MATTERS. RG 10 VOL. 3118 FILE # 326,300-34 PART 0 REEL # C-11327	1911
CAUGHNAWAGA	CAUGHNAWAGA AGENCY - MINUTES OF COUNCIL MEETING HELD 18 DECEMBER RESPECTING SUNDRY MATTERS. RG 10 VOL. 3118 FILE # 326,300-35 PART 0 REEL # C-11327	1911
CAUGHNAWAGA	CAUGHNAWAGA AGENCY - MINUTES OF COUNCIL MEETING HELD 2 FEBRUARY RESPECTING SUNDRY MATTERS RG 10 VOL. 3118 FILE # 326,300-36 PART 0 REEL # C-11327	1912

SUBJECT	FILE NAME	DATES
CAUGHNAWAGA	CAUGHNAWAGA AGENCY - MINUTES OF COUNCIL MEETING HELD 8 MARCH RESPECTING SUNDRY MATTERS. RG 10 VOL. 3118 FILE # 326,300-37 PART 0 REEL # C-11327	1912
CAUGHNAWAGA	CAUGHNAWAGA AGENCY - MINUTES OF COUNCIL MEETING HELD 4 APRIL RESPECTING SUNDRY MATTERS. RG 10 VOL. 3118 FILE # 326,300-38 PART 0 REEL # C-11327	1912
CAUGHNAWAGA	CAUGHNAWAGA AGENCY - MINUTES OF COUNCIL MEETING HELD 18 JUNE RESPECTING SUNDRY MATTERS. RG 10 VOL. 3118 FILE # 326,300-39 PART 0 REEL # C-11327	1912
CAUGHNAWAGA	CAUGHNAWAGA AGENCY - MINUTES OF COUNCIL MEETING HELD 18 JUNE RESPECTING SUNDRY MATTERS. RG 10 VOL. 3118 FILE # 326,300-40 PART 0 REEL # C-11327	1912
CAUGHNAWAGA	CAUGHNAWAGA AGENCY - MINUTES OF COUNCIL MEETING HELD 13 AUGUST RESPECTING SUNDRY MATTERS. RG 10 VOL. 3119 FILE # 326,300-42 PART 0 REEL # C-11327	L912
CAUGHNAWAGA	CAUGHNAWAGA AGENCY - MINUTES OF COUNCIL MEETING HELD 16 JULY RESPECTING SUNDRY MATTERS. RG 10 VOL. 3119 FILE # 326,300-41 PART 0 REEL # C-11327	1912
CAUGHNAWAGA	CAUGHNAWAGA AGENCY - MINUTES OF COUNCIL MEETING HELD 11 APRIL RESPECTING SUNDRY MATTERS. RG 10 VOL. 3119 FILE # 326,300-43 PART 0 REEL # C-11327	1913
CAUGHNAWAGA	CAUGHNAWAGA AGENCY - MINUTES OF COUNCIL MEETING HELD 25 APRIL RESPECTING SUNDRY MATTERS. RG 10 VOL. 3119 FILE # 326,300-44 PART 0 REEL # C-11327	1913

SUBJECT	FILE NAME	DATES
CAUGHNAWAGA	CAUGHNAWAGA AGENCY - MINUTES OF COUNCIL MEETING HELD 13 JUNE RESPECTING SUNDRY MATTERS. RG 10 VOL. 3119 FILE # 326,300-45 PART 0 REEL # C-11327	1913
CAUGHNAWAGA	CAUGHNAWAGA AGENCY - MINUTES OF COUNCIL MEETING HELD 29 AUGUST RESPECTING SUNDRY MATTERS. RG 10 VOL. 3119 FILE # 326,300-46 PART 0 REEL # C-11327	1913
CAUGHNAWAGA	CAUGHNAWAGA AGENCY - MINUTES OF COUNCIL MEETING HELD 21 NOVEMBER RESPECTING SUNDRY MATTERS. RG 10 VOL. 3119 FILE # 326,300-47 PART 0 REEL # C-11327	1913
CAUGHNAWAGA	CAUGHNAWAGA AGENCY - MINUTES OF COUNCIL MEETING HELD 19 DECEMBER RESPECTING SUNDRY MATTERS. RG 10 VOL. 3119 FILE # 326,300-48 PART 0 REEL # C-11327	1913
CAUGHNAWAGA	CAUGHNAWAGA AGENCY - MINUTES OF COUNCIL MEETING HELD 30 JANUARY RESPECTING SUNDRY MATTERS. RG 10 VOL. 3119 FILE # 326,300-49 PART 0 REEL # C-11327	1914
CAUGHNAWAGA	CAUGHNAWAGA AGENCY - MINUTES OF COUNCIL MEETING HELD 27 FEBRUARY RESPECTING SUNDRY MATTERS. RG 10 VOL. 3119 FILE # 326,300-50 PART 0 REEL # C-11327	1914
CAUGHNAWAGA	CAUGHNAWAGA AGENCY - MINUTES OF COUNCIL MEETING HELD 3 APRIL RESPECTING SUNDRY MATTERS. RG 10 VOL. 3119 FILE # 326,300-51 PART 0 REEL # C-11327	1914
CAUGHNAWAGA	CAUGHNAWAGA AGENCY - MINUTES OF COUNCIL MEETING HELD 17 APRIL RESPECTING SUNDRY MATTERS. RG 10 VOL. 3119 FILE # 326,300-52 PART 0 REEL # C-11327	1914

SUBJECT	FILE NAME	DATES
CAUGHNAWAGA	CAUGHNAWAGA AGENCY - MINUTES OF COUNCIL MEETING HELD 8 MAY RESPECTING SUNDRY MATTERS. RG 10 VOL. 3119 FILE # 326,300-53 PART 0 REEL # C-11327	1914
CAUGHNAWAGA	CAUGHNAWAGA AGENCY - MINUTES OF COUNCIL MEETING HELD 6 JUNE RESPECTING SUNDRY MATTERS. RG 10 VOL. 3119 FILE # 326,300-54 PART 0 REEL # C-11327	1914
CAUGHNAWAGA	CAUGHNAWAGA AGENCY - MINUTES OF COUNCIL MEETING HELD 18 JULY RESPECTING SUNDRY MATTERS. RG 10 VOL. 3119 FILE # 326,300-55 PART 0 REEL # C-11327	1914
CAUGHNAWAGA	CAUGHNAWAGA AGENCY - MINUTES OF COUNCIL MEETING HELD 5 SEPTEMBER RESPECTING SUNDRY MATTERS. RG 10 VOL. 3119 FILE # 326,300-56 PART 0 REEL # C-11327	1914
CAUGHNAWAGA	CAUGHNAWAGA AGENCY - MINUTES OF COUNCIL MEETING HELD 10 OCTOBER RESPECTING SUNDRY MATTERS. RG 10 VOL. 3119 FILE # 326,300-57 PART 0 REEL # C-11327	1914
CAUGHNAWAGA	CAUGHNAWAGA AGENCY - MINUTES OF COUNCIL MEETING HELD 21 NOVEMBER RESPECTING SUNDRY MATTERS. RG 10 VOL. 3119 FILE # 326,300-58 PART 0 REEL # C-11327	1914
CAUGHNAWAGA	CAUGHNAWAGA AGENCY - MINUTES OF COUNCIL MEETING HELD 26 DECEMBER RESPECTING SUNDRY MATTERS. RG 10 VOL. 3119 FILE # 326,300-60 PART 0 REEL # C-11327	1914
CAUGHNAWAGA	CAUGHNAWAGA AGENCY - APPLICATION OF JOSEPH HERBERT JACOBS OF THE CAUGHNAWAGA RESERVE FOR ASSISTANCE TO ATTEND MCGILL UNIVERSITY MEDICAL SCHOOL (ACCOUNTS, CORRESPONDENCE, SCHOOL RECORDS). RG 10 VOL. 3122 FILE # 330,203 PART 0 REEL # C-11328	1908-1917

SUBJECT	FILE NAME	DATES
CAUGHNAWAGA	CAUGHNAWAGA RESERVE - THE COUNCIL REQUESTING APPROVAL TO GRANT SOSE AKWIRANETON, ALIAS BEAUVAIS, A LOCATION ON THE RESERVE FOR THE PURPOSE OF BUILDING A HOUSE RG 10 VOL. 3160 FILE # 363,039 PART 0 REEL # C-11332	1910
CAUGHNAWAGA	CAUGHNAWAGA AGENCY - CORRESPONDENCE REGARDING THE DE LORIMIER ESTATE (WILL) RG 10 VOL. 3165 FILE # 379,792 PART 0 REEL # C-9670R	1911-1945
CAUGHNAWAGA	CAUGHNAWAGA AGENCY - DISPUTE BETWEEN JOSEPH H. LEE AND THOMAS AIEWATCH RG 10 VOL. 3166 FILE # 391,679 PART 0 REEL # C-11333	1911-1913
CAUGHNAWAGA	CAUGHNAWAGA AGENCY - CORRESPONDENCE REGARDING AN AGREEMENT BETWEEN ENNIAS SORATASE AND SOSE ARONIOTAS RELATIVE TO A TRANSFER OF LAND RG 10 VOL. 3172 FILE # 421,170 PART 0 REEL # C-11334	1913-1914
CAUGHNAWAGA	CAUGHNAWAGA AGENCY - CLAIM OF MRS. CHARLOTTE BARNES TO THE ESTATE OF THE LATE MRS. LOUISE BARNES. ALSO CLAIM OF LOUIS BORDEAU AGAINST THE ESTATE OF THE LATE CHARLOTTE BARNES RG 10 VOL. 3173 FILE # 424,156 PART 0 REEL # C-9670R	1913-1916
CAUGHNAWAGA	CAUGHNAWAGA AGENCY - CORRESPONDENCE REGARDING BURIAL OF DECEASED INDIANS ON THE CAUGHNAWAGA RESERVE WITHOUT A MEDICAL CERTIFICATE (NEWSPAPER CLIPPINGS) RG 10 VOL. 3175 FILE # 442,592 PART 0 REEL # C-11334	1914
CAUGHNAWAGA	CAUGHNAWAGA AGENCY - REQUEST FOR INFORMATION REGARDING THE CAUGHNAWAGA RESERVE RG 10 VOL. 3177 FILE # 444,824 PART 0 REEL # C-11,334	1914

SUBJECT	FILE NAME	DATES
CAUGHNAWAGA	CAUGHNAWAGA AGENCY - APPOINTMENT OF J.T. CANADIEN TO THE POSITION OF OFFICIAL WEIGHER AND WHARFINGER ON THE CAUGHNAWAGA RESERVE; ALSO HIS SUBSEQUENT RESIGNATION RG 10 VOL. 3177 FILE # 445,453 PART 0 REEL # C-9671R	1914-1922
CAUGHNAWAGA	CAUGHNAWAGA AGENCY - CORRESPONDENCE REGARDING THE ESTABLISHMENT OF A RESIDENCE FOR THE SISTERS WHO ARE TO BE IN CHARGE OF THE CAUGHNAWAGA SCHOOLS (PLANS) RG 10 VOL. 3178 FILE # 449,628-1 PART 0 REEL # C-11334	1897-1917
CAUGHNAWAGA	CAUGHNAWAGA AGENCY - ESTABLISHMENT OF THE SISTERS' RESIDENCE ON THE CAUGHNAWAGA RESERVE (PHOTOGRAPHS) RG 10 VOL. 3179 FILE # 449,628-2 PART 0 REEL # C-11334	1917-1918
CAUGHNAWAGA	CAUGHNAWAGA AGENCY - ESTABLISHMENT OF THE SISTERS' (TEACHERS) RESIDENCE ON THE CAUGHNAWAGA RESERVE RG 10 VOL. 3179 FILE # 449,628-2A PART 0 REEL # C-11335	1918-1920
CAUGHNAWAGA	CAUGHNAWAGA AGENCY - ESTABLISHMENT OF THE SISTERS' (TEACHERS) RESIDENCE ON THE CAUGHNAWAGA RESERVE (PHOTOGRAPHS) RG 10 VOL. 3179 FILE # 449,628-2B PART 0 REEL # C-11335	1920-1921
CAUGHNAWAGA	CAUGHNAWAGA AGENCY - REPAIRS AND MAINTENANCE OF THE SISTERS' (TEACHERS) RESIDENCE ON THE CAUGHNAWAGA RESERVE RG 10 VOL. 3179 FILE # 449,628-2D PART 0 REEL # C-11335	1922-1924
CAUGHNAWAGA	CAUGHNAWAGA AGENCY - APPOINTMENT OF JOSEPH DAILLEBOUT AS GUARDIEN OF HIS MINOR SON, FRANK RG 10 VOL. 3184 FILE # 459,640 PART 0 REEL # C-9671R	1914-1915

SUBJECT	FILE NAME	DATES
CAUGHNAWAGA	CAUGHNAWAGA AGENCY - AGREEMENT BETWEEN JAMES RICE AND LAZARE ROSS AND BETWEEN JOSEPH DIOME AND THOMAS CANADIAN RG 10 VOL. 3188 FILE # 466,289 PART 0 REEL # C-11336	1915-1916
CAUGHNAWAGA	CAUGHNAWAGA AGENCY - FORMATION OF A SCHOOL BOARD BY BAND MEMBERS RG 10 VOL. 3196 FILE # 498,279 PART 0 REEL # C-11338	1917
CAUGHNAWAGA	CAUGHNAWAGA AGENCY - CLAIM OF SAWATIS OHEROSKON (JEAN BAPTISTE ZACHARIE) AGAINST PETER KANATOHARE FOR MAINTENANCE RG 10 VOL. 3197 FILE # 499,873 PART 0 REEL # C-11338	1917
CAUGHNAWAGA	CAUGHNAWAGA AGENCY - ENGAGEMENT OF V. MARTINEAU AS COUNSEL IN THE CASE AGAINST JAMES T. RICE RG 10 VOL. 3198 FILE # 502,488 PART 0 REEL # C-11338	1917-1918
CAUGHNAWAGA	CAUGHNAWAGA AGENCY - CLAIM BY MRS. ERENEN JACOBS TO A SHARE IN HER HUSBAND'S PROPERTY RG 10 VOL. 3204 FILE # 510,308 PART 0 REEL # C-11339	1918
CAUGHNAWAGA	CAUGHNAWAGA AGENCY - CLAIM OF MARY DEER JACOBS WIFE OF THE LATE JOSEPH JACOBS AGAINST THE DOMINION BRIDGE COMPANY RG 10 VOL. 3205 FILE # 513,616 PART 0 REEL # C-11339	1918-1919
CAUGHNAWAGA	CAUGHNAWAGA AGENCY - CORRESPONDENCE REGARDING A BOOK ENTITLED "HISTORIC CAUGHNAWAGA" RG 10 VOL. 3228 FILE # 565,364 PART 0 REEL # C-11344	1922
CAUGHNAWAGA	CAUGHNAWAGA AGENCY - CORRESPONDENCE REGARDING THE MANAGEMENT OF A SAVINGS ACCOUNT FOR PERCY MONTOUR RG 10 VOL. 3236 FILE # 600,345 PART 0 REEL # C-9671R	1928-1946

SUBJECT	FILE NAME	DATES
CAUGHNAWAGA	CAUGHNAWAGA AGENCY - CORRESPONDENCE REGARDING BEEKEEPING ON THE CAUGHNAWAGA RESERVE RG 10 VOL. 3250 FILE # 600,446 PART 0 REEL # C-11348	1934-1939
CAUGHNAWAGA-LAND	CAUGHNAWAGA RESERVE - QUESTION OF OWNERSHIP OF LAND RENTED BY CELESTIN ASSELIN FROM THE SEIGNEURY OF SAULT STE LOUIS RG 10 VOL. 1861 FILE # 174 PART 0 REEL # C-11103	1872
CAUGHNAWAGA-LAND	CAUGHNAWAGA RESERVE - RETURN OF RENTS COLLECTED AND THE SEIGNIORIAL ACCOUNT FROM EDWARD NIVERVILLE DE LORIMIER RG 10 VOL. 1868 FILE # 580 PART 0 REEL # C-11104	1872
CAUGHNAWAGA-LAND	CAPE CROKER RESERVE - CERTIFICATE OF DEPOSIT OF MONEY FROM CERTAIN NAWASH INDIANS FOR IMPROVEMENTS MADE ON LANDS GIVEN TO THE INDIANS OF CAUGHNAWAGA RG 10 VOL. 1878 FILE # 1011 PART 0 REEL # C-11105	1872
CAUGHNAWAGA-LAND	CAUGHNAWAGA RESERVE - PETITION FROM MRS. LOUISE MACOMBER REQUESTING PATENTS FOR THE LAND OF HER LATE HUSBAND ANTOINE GEORGE DELORIMIER RG 10 VOL. 1887 FILE # 1401 PART 0 REEL # C-11106	1873
CAUGHNAWAGA-LAND	CAUGHNAWAGA RESERVE - REQUEST OF THE INDIANS THAT THEY BE GIVEN THE SAME RIGHTS CONCERNING THEIR WOODLANDS AS OTHER LAND OWNERS IN QUEBEC RG 10 VOL. 1917 FILE # 2764 PART 0 REEL # C-11110	1873-1875
CAUGHNAWAGA-LAND	CAUGHNAWAGA RESERVE - J.E.R. PINSONNEAULT REQUESTING A BOUNDARY LINE TO BE ESTABLISHED BETWEEN THE INDIANS AND THE WHITES RG 10 VOL. 1933 FILE # 3407 PART 0 REEL # C-11114	1874
CAUGHNAWAGA-LAND	CAUGHNAWAGA RESERVE - PROPERTY OWNED BY EDWARD DE BLOIS WHO IS MARRIED TO AN INDIAN WOMAN RG 10 VOL. 1933 FILE # 3408 PART 0 REEL # C-11114	1874-1876

SUBJECT	FILE NAME	DATES
CAUGHNAWAGA-LAND	CAUGHNAWAGA AGENCY - APPLICATION OF JAMES HOWLEY TO PURCHASE OR LEASE SEVERAL ISLANDS IN THE ST. LAWRENCE RIVER RG 10 VOL. 1941 FILE # 4006 PART 0 REEL # C-11116	1874
CAUGHNAWAGA-LAND	CAUGHNAWAGA AGENCY - AGENT J.E.R. PINSONNEAULT FORWARDING THE RETURN OF RENTS FOR THE SEIGNEURIE DE SAULT ST. LOUIS RG 10 VOL. 1941 FILE # 4035 PART 0 REEL # C-11116	1874-1880
CAUGHNAWAGA-LAND	CAUGHNAWAGA RESERVE - EDOUARD N. DE LORINIER REQUESTING THE NAME OF THE NOTARY WHO PASSED THE DEED OF SALE BETWEEN CAUGHNAWAGA AND THE NEW YORK RAILROAD COMPANY RG 10 VOL. 1962 FILE # 4963 PART 0 REEL # C-11122	1875
CAUGHNAWAGA-LAND	CAUGHNAWAGA RESERVE - PETITION FROM FOUR CHIEFS REQUESTING TO SELL THE WHOLE RESERVE AT $25 PER ACRE RG 10 VOL. 1963 FILE # 5029 PART 0 REEL # C-11122	1875
CAUGHNAWAGA-LAND	CAUGHNAWAGA AGENCY - J.E. PINSONNEAULT STATING THAT THE CHIEFS WISH TO SELL ALL OF THE LAND AT $25 PER ACRES RG 10 VOL. 1969 FILE # 5348 PART 0 REEL # C-11124	1875
CAUGHNAWAGA-LAND	CAUGHNAWAGA RESERVE - AGENT J.E. PINSONNEAULT STATING THAT CELESTIN ASSELIN WISHES TO OBTAIN A DEED TO CERTAIN PIECES OF LAND IN THE SEIGNIORY OF SAULT ST. LOUIS RG 10 VOL. 1977 FILE # 5899 PART 0 REEL # C-11126	1876
CAUGHNAWAGA-LAND	CAUGHNAWAGA RESERVE - CLAIM OF IGNACE OHIONKOTON TO A PART OF THE QUARRY LEASED TO MCNAMEE, GAHERTY AND FRECHETTE RG 10 VOL. 1987 FILE # 6411 PART 0 REEL # C-11128	1876-1878

SUBJECT	FILE NAME	DATES
CAUGHNAWAGA-LAND	CAUGHNAWAGA AGENCY - LETTER FROM THE DEPARTMENT TO J.E.R. PINSONNEAULT INSTRUCTING HIM TO COLLECT RENTS FROM MESSRS DE BLOIS AND LAFLEUR RG 10 VOL. 2001 FILE # 7378 PART 0 REEL # C-11132	1876-1877
CAUGHNAWAGA-LAND	CAUGHNAWAGA AGENCY - AGENT J.E. PINSONNEAULT SENDING THE RETURN OF RENTS FROM THE CENSITAIRES RG 10 VOL. 2005 FILE # 7758 PART 0 REEL # C-11132	1877
CAUGHNAWAGA-LAND	CAUGHNAWAGA AGENCY - AGENT GEORGES CHERRIER REPORTING THAT CHIEF JOSEPH DELISLE WISHES TO BUILD A HOUSE ON GOVERNMENT LAND OPPOSITE THE CHURCH RG 10 VOL. 2006 FILE # 7816 PART 0 REEL # C-11133	1877
CAUGHNAWAGA-LAND	CAUGHNAWAGA AGENCY - TRANSFER TO THE DEPARTMENT OF MONEY RECEIVED FOR A COMMUTATION OF INTEREST IN PROPERTY IN NEW YORK ST. WHICH HAD BEEN LOANED TO THE FABRIQUE OF NOTRE DAME IN MONTREAL RG 10 VOL. 2013 FILE # 7910 PART 0 REEL # C-11134	1877-1890
CAUGHNAWAGA-LAND	CAUGHNAWAGA AGENCY - GILMAN AND HOLTON, BARRISTERS ADVISING THE DEPARTMENT THAT MICHEL DELISLE HAS BEEN CHEATED OUT OF SOME LAND BY ONE EDOUARD DE BLOIS RG 10 VOL. 2016 FILE # 8139 PART 0 REEL # C-11135	1877
CAUGHNAWAGA-LAND	CAUGHNAWAGA RESERVE - AGENT GEORGE CHERRIER SENDING THE RENT RETURN FOR LESSEES OF FARM LAND RG 10 VOL. 2048 FILE # 9294 PART 0 REEL # C-11143	1878
CAUGHNAWAGA-LAND	CAUGHNAWAGA RESERVE - AGENT GEORGES CHERRIER REQUESTS THAT SEWATIS HAIATONNIS (BAPTISTE CANADIAN) BE ALLOWED TO RETAIN A PIECE OF LAND ON THE COMMON RG 10 VOL. 2055 FILE # 9566 PART 0 REEL # C-11145	1878

SUBJECT	FILE NAME	DATES
CAUGHNAWAGA-LAND	CAUGHNAWAGA RESERVE - AGENT GEORGES CHERRIER REPORTS THAT THOMAS TARETANNE HAS ILLEGALLY TAKEN OVER A PIECE OF LAND BELONGING TO TEWANITASSEN RG 10 VOL. 2057 FILE # 9698 PART 0 REEL # C-11146	1878
CAUGHNAWAGA-LAND	CAUGHNAWAGA AGENCY - AGENT GEORGE CHERRIER REPORTS THAT MARTIN SAKORIATAKWA ILLEGALLY OCCUPIES LAND ALONG THE PRIMEAU ROAD RG 10 VOL. 2070 FILE # 10,556 PART 0 REEL # C-11149	1878
CAUGHNAWAGA-LAND	CAUGHNAWAGA AGENCY - AGENT GEORGE CHERRIER REPORTS THAT CHIEF JOSEPH ONASAKENRAT OF OKA WISHES TO RESIDE AT CAUGHNAWAGA AND PREACH THE GOSPEL RG 10 VOL. 2070 FILE # 10,560 PART 0 REEL # C-11149	1878-1879
CAUGHNAWAGA-LAND	CAUGHNAWAGA AGENCY - REMOVAL OF NON-INDIANS FROM THE LAND RG 10 VOL. 2075 FILE # 10,854-1 PART 1 REEL # C-11151	1879-1883
CAUGHNAWAGA-LAND	CAUGHNAWAGA AGENCY - REMOVAL OF NON-INDIANS FROM THE LAND RG 10 VOL. 2075 FILE # 10,854-1 PART 2 REEL # C-11151	1883-1884
CAUGHNAWAGA-LAND	CAUGHNAWAGA AGENCY - PROPERTY DISPUTE BETWEEN PIERRE GUILLAUME AND LOUIS CANOT RG 10 VOL. 2084 FILE # 12,817 PART 0 REEL # C-11153	1879
CAUGHNAWAGA-LAND	CAUGHNAWAGA AGENCY - REQUEST FOR ADVICE FROM AGENT GEORGES CHERRIER CONCERNING THE REFUSAL OF TWO INDIANS TO GRANT A RIGHT OF WAY TO IGNACE ORHONTONKWAS, TO REACH HIS PROPERTY RG 10 VOL. 2092 FILE # 14,827 PART 0 REEL # C-11155	1879
CAUGHNAWAGA-LAND	CAUGHNAWAGA AGENCY - C.E. SCHILLER CLERK OF THE CROWN INQUIRING UNDER WHAT AUTHORITY THE LIMITS OF THE RESERVE WERE ESTABLISHED RG 10 VOL. 2093 FILE # 15,676 PART 0 REEL # C-11155	1879

SUBJECT	FILE NAME	DATES
CAUGHNAWAGA-LAND	CAUGHNAWAGA AGENCY - MICHEL DELISLE COMPLAINING THAT EDOUARD DE BLOIS SOLD HIS (DELISLE'S) LAND RG 10 VOL. 2100 FILE # 17,475 PART 0 REEL # C-11157	1879-1880
CAUGHNAWAGA-LAND	CAUGHNAWAGA RESERVE - SURVEY TO REDEFINE THE BOUNDARIES OF THE SEIGNIORY OF SAULT ST. LOUIS RG 10 VOL. 2109 FILE # 20,131 PART 0 REEL # C-11159	1880-1894
CAUGHNAWAGA-LAND	CAUGHNAWAGA RESERVE - AGENT GEORGE CHERRIER SENDS THE ACCOUNT OF THE CENSITAIRES OF THE SEIGNIORY OF SAULT ST. LOUIS RG 10 VOL. 2111 FILE # 20,398 PART 0 REEL # C-11160	1880
CAUGHNAWAGA-LAND	CAUGHNAWAGA AGENCY - JAMES P. DAWES RECOMMENDS THAT OWING TO FREQUENT DISPUTES AMONG THE INDIANS IT WOULD BE ADVISABLE TO HAVE DIVISION LINES RUN BETWEEN INDIVIDUAL HOLDS RG 10 VOL. 2113 FILE # 21,156 PART 0 REEL # C-11160	1880
CAUGHNAWAGA-LAND	CAUGHNAWAGA AGENCY - APPLICATION BY THOMAS JOCKS THAT HE BE PERMITTED TO RESIDE ON AND CULTIVATE HIS WIFES FARM IN TYENDINAGA FREE OF RENT RG 10 VOL. 2114 FILE # 21,227 PART 0 REEL # C-11160	1880
CAUGHNAWAGA-LAND	CAUGHNAWAGA RESERVE - RESOLUTION BY THE CHIEFS REQUESTING PERMISSION FOR MICHAEL TEHONTIONWASERE TO BUILD A HOUSE ON THE CAUGHNAWAGA COMMON RG 10 VOL. 2114 FILE # 21,362 PART 0 REEL # C-11160	1880
CAUGHNAWAGA-LAND	CAUGHNAWAGA AGENCY - AGENT G.E. CHERRIER REPORTS THAT INDIANS ARE CUTTING DOWN TREES ON THE PROPERTY OF THE GIASSON BROTHERS RG 10 VOL. 2132 FILE # 26,397 PART 0 REEL # C-11165	1881-1883

SUBJECT	FILE NAME	DATES
CAUGHNAWAGA-LAND	CAUGHNAWAGA AGENCY - COMPLAINT BY FRANCIS DE MONTIGNY THAT THE LINE RUN BY SURVEYORS BULMAN AND WALBANK IS DEPRIVING HIM OF LAND BE FORMERLY HAD RG 10 VOL. 2140 FILE # 28,880 PART 0 REEL # C-11167	1881
CAUGHNAWAGA-LAND	CAUGHNAWAGA AGENCY - CORRESPONDENCE REGARDING RENT ARREARS IN THE SAULT ST. LOUIS SEIGNIORY. RG 10 VOL. 2147 FILE # 30,896 PART 2 REEL # C-11169	1882-1891
CAUGHNAWAGA-LAND	CAUGHNAWAGA AGENCY - CORRESPONDENCE REGARDING RENT ARREARS IN THE SAULT ST. LOUIS SEIGNIORY (PRINTED REPORT OF THE DUNDEE INDIAN LAND ENQUIRY). RG 10 VOL. 2148 FILE # 30,896-3 PART 0 REEL # C-11169	1891-1897
CAUGHNAWAGA-LAND	CAUGHNAWAGA AGENCY - SHERIFF'S SALE OF LOTS IN DUNDEE. RG 10 VOL. 2155 FILE # 31,466 PART 2 REEL # C-11170	1882-1883
CAUGHNAWAGA-LAND	CAUGHNAWAGA AGENCY - CORRESPONDENCE REGARDING LOUIS SARIOWANI WHO HAS ILLEGALLY OCCUPIED A LOT ON THE CAUGHNAWAGA RESERVE. RG 10 VOL. 2162 FILE # 33,840 PART 0 REEL # C-11171	1881-1882
CAUGHNAWAGA-LAND	CAUGHNAWAGA AND OKA AGENCIES - CORRESPONDENCE REGARDING ATTEMPTS TO BUY THE DONCASTER RESERVE WHICH HAS BEEN OCCUPIED BY SQUATTERS. RG 10 VOL. 2163 FILE # 34,070 PART 1 REEL # C-11172	1881-1896
CAUGHNAWAGA-LAND	CAUGHNAWAGA AND OKA AGENCIES - CORRESPONDENCE REGARDING THE UNSUCCESSFUL ATTEMPT TO BUY THE DONCASTER RESERVE AND THE SUBSEQUENT SETTLEMENT WITH THE SQUATTERS WHO HAD OCCUPIED IT. RG 10 VOL. 2163 FILE # 34,070 PART 2A REEL # C-11172	1897-1905

SUBJECT	FILE NAME	DATES
CAUGHNAWAGA-LAND	CAUGHNAWAGA AGENCY - REQUEST FOR DOCUMENTS RELATING TO THE CLAIM OF FRANCIS MACKAY TO LAND ON THE CAUGHNAWAGA RESERVE RG 10 VOL. 2201 FILE # 40,175 PART 0 REEL # C-11179	1882
CAUGHNAWAGA-LAND	CAUGHNAWAGA AGENCY - CORRESPONDENCE REGARDING LOT 21, RANGE 3, DURHAM TOWNSHIP RG 10 VOL. 2242 FILE # 46,837 PART 0 REEL # C-11186	1883
CAUGHNAWAGA-LAND	CAUGHNAWAGA AGENCY - CORRESPONDENCE REGARDING LOT 21, RANGE 3, DURHAM TOWNSHIP RG 10 VOL. 2242 FILE # 46,840 PART 0 REEL # C-11186	1883
CAUGHNAWAGA-LAND	CAUGHNAWAGA AGENCY - CORRESPONDENCE REGARDING A LAND DISPUTE BETWEEN LOUIS LEFEBRE & JOHN DIONNE RG 10 VOL. 2255 FILE # 50,298 PART 0 REEL # C-11188	1884-1892
CAUGHNAWAGA-LAND	CAUGHNAWAGA AGENCY - APPLICATION FROM PETER GAIONESAKENEN TO LEASE HIS LAND ON THE CAUGHNAWAGA RESERVE BECAUSE HE IS TOO ILL TO WORK IT HIMSELF RG 10 VOL. 2278 FILE # 55,714 PART 0 REEL # C-11193	1884-1885
CAUGHNAWAGA-LAND	CAUGHNAWAGA AGENCY - RESOLUTION OF THE CAUGHNAWAGA CHIEFS TO USE THE ARREARS OF RENTS FOR REPAIRING THE CHURCH RG 10 VOL. 2334 FILE # 67,433 PART 0 REEL # C-11203	1886
CAUGHNAWAGA-LAND	CAUGHNAWAGA AGENCY - CORRESPONDENCE REGARDING THE RESTORATION OF THE WALLS OF OLD FORT ST. LOUIS ON THE CAUGHNAWAGA RESERVE (PHOTOS AND NEWSPAPER CLIPPINGS) RG 10 VOL. 2345 FILE # 69,216-2 PART 0 REEL # C-11205	1907-1937

SUBJECT	FILE NAME	DATES
CAUGHNAWAGA-LAND	CAUGHNAWAGA AGENCY - CORRESPONDENCE REGARDING TIMBER OPERATIONS ON THE DONCASTER RESERVE RG 10 VOL. 2346 FILE # 69,374-3 PART 1 REEL # C-11205	1886-1915
CAUGHNAWAGA-LAND	CAUGHNAWAGA AGENCY - CORRESPONDENCE REGARDING TIMBER OPERATIONS ON THE DONCASTER RESERVE RG 10 VOL. 2346 FILE # 69,374-3 PART 2 REEL # C-11205	1915-1928
CAUGHNAWAGA-LAND	CAUGHNAWAGA AGENCY - CORRESPONDENCE REGARDING TIMBER OPERATIONS ON THE DONCASTER RESERVE RG 10 VOL. 2347 FILE # 69,374-3A PART 3 REEL # C-11205-11206	1929-1937
CAUGHNAWAGA-LAND	CAUGHNAWAGA AGENCY - CORRESPONDENCE REGARDING TIMBER OPERATIONS ON THE DONCASTER RESERVE RG 10 VOL. 2347 FILE # 69,374-3 PART 3 REEL # C-11205	1938-1946
CAUGHNAWAGA-LAND	CAUGHNAWAGA AGENCY - CORRESPONDENCE REGARDING A LAND DISPUTE BETWEEN REGIS WATIANRAIME AND LAURENT RG 10 VOL. 2388 FILE # 79,770 PART 0 REEL # C-11212	1887-1888
CAUGHNAWAGA-LAND	CAUGHNAWAGA AGENCY - CORRESPONDENCE REGARDING CLAIMS, BY EDWIDGE PLANTS ALIAS KATSITSARGONKEWAS, TO LAND HELD BY HER LATE FATHER RG 10 VOL. 2399 FILE # 82,747 PART 0 REEL # C-11214	1888-1889
CAUGHNAWAGA-LAND	CAUGHNAWAGA AGENCY - CORRESPONDENCE REGARDING MRS. MARY LOWESON'S CLAIM TO TWO LOTS, BASED ON HER FATHER'S WILL RG 10 VOL. 2421 FILE # 87,147 PART 0 REEL # C-11218	1888
CAUGHNAWAGA-LAND	CAUGHNAWAGA AGENCY - CORRESPONDENCE REGARDING MICHEL DOUGLAS' CLAIM TO A PIECE OF LAND ON THE RESERVE, BASED ON THE WILL OF HIS FATHER-IN-LAW, JACQUES MONTOUR, WHICH WAS REGISTERED 28 MARCH, 1860 RG 10 VOL. 2422 FILE # 87,231 PART 0 REEL # C-11218	1888

SUBJECT	FILE NAME	DATES
CAUGHNAWAGA-LAND	CAUGHNAWAGA AGENCY - PETITION CONCERNING THE ROADS, SCHOOL, EXHIBITION BUILDING AND CHURCH OF THE CAUGHNAWAGA RESERVE. RG 10 VOL. 2449 FILE # 94,066 PART 0 REEL # C-11222-11223	1889-1890
CAUGHNAWAGA-LAND	CAUGHNAWAGA AGENCY - JOHN BOYD, LESSEE OF A HOUSE FORMERLY THE PROPERTY OF THE GRAND TRUNK, REQUESTING THAT CERTAIN REPAIRS BE MADE ON HIS WOOD SHED. RG 10 VOL. 2470 FILE # 97,480 PART 0 REEL # C-11226	1889
CAUGHNAWAGA-LAND	CAUGHNAWAGA AGENCY - CORRESPONDENCE REGARDING THE CONSTRUCTION OF A DRAINAGE SYSTEM IN THE SOUTHERN PORTION OF THE CAUGHNAWAGA INDIAN RESERVE LEADING TO SUZANNE CREEK RG 10 VOL. 2511 FILE # 105,674 PART 0 REEL # C-11232	1901-1915
CAUGHNAWAGA-LAND	CAUGHNAWAGA AGENCY - PETITION SIGNED BY THE INHABITANTS OF THE DONCASTER TOWNSHIP REQUESTING THE ABOLITION OF THE INDIAN RESERVE IN THE TOWNSHIP. RG 10 VOL. 2517 FILE # 106,712 PART 0 REEL # C-11233	1890
CAUGHNAWAGA-LAND	CAUGHNAWAGA AGENCY - PETITION FROM THE INDIAN OF STE LUCIE OF DONCASTER FOR THE SURVEY OF CERTAIN INDIAN LAND ON THE RESERVE RG 10 VOL. 2524 FILE # 107,786 PART 0 REEL # C-11234	1873-1890
CAUGHNAWAGA-LAND	CAUGHNAWAGA AGENCY - RESOLUTION PASSED BY THE INDIAN COUNCIL OF CAUGHNAWAGA CALLING THE ATTENTION OF THE DEPARTMENT TO THE FACT THAT THE ATLANTIC AND NORTH WEST RAILWAY COMPANY IS FILLING UP THE TRESTLES OF THEIR BRIDGE AND BLOCKING CERTAIN ROADS USED BY THE OWNERS OF LAND ON THE RESERVE. RG 10 VOL. 2532 FILE # 110,237 PART 0 REEL # C-11235	1890-1891
CAUGHNAWAGA-LAND	CAUGHNAWAGA AGENCY - RENT RETURN DURING THE MONTH OF NOVEMBER. (FRANCAIS) RG 10 VOL. 2544 FILE # 111,766 PART 0 REEL # C-11235	1890

SUBJECT	FILE NAME	DATES
CAUGHNAWAGA-LAND	CAUGHNAWAGA AGENCY - RENT RETURN DURING THE MONTH OF DECEMBER 1890. (FRANAIS) RG 10 VOL. 2554 FILE # 112,672 PART 0 REEL # C-11238	1890-1891
CAUGHNAWAGA-LAND	CAUGHNAWAGA AGENCY - RENT RETURN DURING THE MONTH OF JANUARY. (FRANAIS) RG 10 VOL. 2558 FILE # 113,553 PART 0 REEL # C-11239	1891
CAUGHNAWAGA-LAND	CAUGHNAWAGA AGENCY - RENT RETURN FOR THE MONTH OF FEBRUARY (FRANCAIS) RG 10 VOL. 2559 FILE # 114,188 PART 0 REEL # C-11239	1891
CAUGHNAWAGA-LAND	CAUGHNAWAGA AGENCY - CORRESPONDENCE RELATIVE TO THE ISSUE OF PATENTS TO THE NEW YORK AND MONTREAL RAILWAY COMPANIES FOR A RIGHT OF WAY THROUGH THE INDIAN RESERVE IN THE SEIGNIORY OF SAULT ST. LOUIS. RG 10 VOL. 2591 FILE # 119,491 PART 0 REEL # C-11245	1891
CAUGHNAWAGA-LAND	CAUGHNAWAGA AGENCY - CORRESPONDENCE RELATIVE TO TE LEASE OF CERTAIN LOTS ON THE CAUGHNAWAGA RESERVE. RG 10 VOL. 2607 FILE # 122,672 PART 0 REEL # C-11248	1910-1928
CAUGHNAWAGA-LAND	CAUGHNAWAGA AGENCY - IGNACE LACHAUDI,ERE IS REQUESTING PERMISSION TO SELL A PORTION OF LOT NO. 366, ON THE CAUGHNAWAGA RESERVE TO THOMAS JOCKS. RG 10 VOL. 2608 FILE # 123,088 PART 0 REEL # C-11248	1892
CAUGHNAWAGA-LAND	CAUGHNAWAGA AGENCY - CORRESPONDENCE REGARDING NOTICES RELATIVE TO THE ARREARS DUE ON LOTS IN THE SEIGNIORY OF SAULT ST. LOUIS. RG 10 VOL. 2611 FILE # 123,635 PART 0 REEL # C-11249	1892-1894

SUBJECT	FILE NAME	DATES
CAUGHNAWAGA-LAND	CAUGHNAWAGA AGENCY - CLAIM OF MARIE VINCENT TO CERTAIN LANDS ON THE CAUGHNAWAGA RESERVE WHICH BELONGS TO HER LATE HUSBAND IGNACE ONIAKOTON. RG 10 VOL. 2614 FILE # 124,332 PART 0 REEL # C-11250	1892
CAUGHNAWAGA-LAND	CAUGHNAWAGA AGENCY - CORRESPONDENCE REGARDING A CLAIM BY MRS. JOSEPH BARNES TO PART OF THE ESTATE OF HER STEP-SON WHO DIED INTESTATE AND WITHOUT ISSUE. RG 10 VOL. 2679 FILE # 136,989 PART 0 REEL # C-12790R	1893
CAUGHNAWAGA-LAND	CAUGHNAWAGA AGENCY - CORRESPONDENCE REGARDING THE LEASING OF HOLDING NO. 97 BY THOMAS CRERE. RG 10 VOL. 2707 FILE # 142,816 PART 0 REEL # C-11267	1893-1897
CAUGHNAWAGA-LAND	CAUGHNAWAGA AGENCY - CORRESPONDENCE REGARDING THE ESTATE OF JOSEPH PHILIPPE (KAHENTAKENRA). RG 10 VOL. 2731 FILE # 144,226 PART 0 REEL # C-12790R	1895-1902
CAUGHNAWAGA-LAND	CAUGHNAWAGA AGENCY - CORRESPONDENCE REGARDING LEASES, RENTS, ARREARS IN PAYMENTS, AND DEDUCTIONS FROM THE INDIAN TRUST FUND ON THE RESERVE AND THE SEIGNIORY OF SAULT ST. LOUIS. RG 10 VOL. 2743 FILE # 146,446 PART 1 REEL # C-12791R	1894-1902
CAUGHNAWAGA-LAND	CAUGHNAWAGA AGENCY - CORRESPONDENCE REGARDING LEASES, RENTS, STATEMENTS OF ARREARS AND DEDUCTIONS FROM THE INDIAN TRUST FUND ON THE RESERVE AND THE SEIGNIORY OF SAULT ST. LOUIS. RG 10 VOL. 2744 FILE # 146,446 PART 2 REEL # C-12791R	1902-1917
CAUGHNAWAGA-LAND	CAUGHNAWAGA AGENCY - CORRESPONDENCE REGARDING LEASES, RENTS, STATEMENTS OF ARREARS AND DEDUCTIONS FROM THE INDIAN TRUST FUND ON THE RESERVE AND THE SEIGNIORY OF SAULT ST. LOUIS. RG 10 VOL. 2744 FILE # 146,446 PART 2A REEL # C-12791R	1933-1945

SUBJECT	FILE NAME	DATES
CAUGHNAWAGA-LAND	CAUGHNAWAGA AGENCY - CLAIM OF THE MOTHER OF THE LATE PETER ANATARAS AGAINST HIS ESTATE RG 10 VOL. 2763 FILE # 152,114 PART 0 REEL # C-12792R	1894-1897
CAUGHNAWAGA-LAND	CAUGHNAWAGA AGENCY - REPORTS, CORRESPONDENCE AND AFFIDAVITS REGARDING THE INVESTIGATION INTO THE OWNERSHIP OF PROPERTY KNOWN AS LOCATION 205 ON THE RESERVE CLAIMED BY WILLIAM MELOCHE, JACQUES LACHAUDIERE AND PIERRE PARKINS. THE PROPERTY IS TO BE TAKEN BY THE CANADIAN PACIFIC RAILWAY TO "FILL IN TRESTLES IN IT'S RAILWAY OVER THE RESERVE". RG 10 VOL. 2774 FILE # 155,133 PART 0 REEL # C-11276-11277	1894-1897
CAUGHNAWAGA-LAND	CAUGHNAWAGA AGENCY - AGREEMENT OF ALEXANDER DE LORIMIER AND PIERRE BAYARD REGARDING LAND ON PRIMEAU ROAD RG 10 VOL. 2775 FILE # 155,577 PART 0 REEL # C-11277	1894
CAUGHNAWAGA-LAND	CAUGHNAWAGA AGENCY - AGREEMENT BETWEEN MOISE MAILLOUX AND ANTOINE LEFEVRE TO LEASE LAND ON THE CAUGHNAWAGA RESERVE RG 10 VOL. 2792 FILE # 156,701 PART 0 REEL # C-11279	1894
CAUGHNAWAGA-LAND	CAUGHNAWAGA AGENCY - ESTATE OF THE LATE CECILE THEKONWENAWI AND COPY OF WILL IN IROQUOIS (WITH TRANSLATION) RG 10 VOL. 2797 FILE # 159,682 PART 0 REEL # C-9659R	1895-1933
CAUGHNAWAGA-LAND	CAUGHNAWAGA AGENCY - TRANSFER OF DEED FROM PETER BEAUVAIS TO J. WARRIENTE JACKS RG 10 VOL. 2810 FILE # 163,733 PART 0 REEL # C-11282	1895
CAUGHNAWAGA-LAND	CAUGHNAWAGA AGENCY - CORRESPONDENCE WITH PETER SIMON OF OKA REGARDING A MARINE ALLOWANCE ON LAND SOLD TO A MR. LAFORM RG 10 VOL. 2810 FILE # 163,953 PART 0 REEL # C-11282	1895

SUBJECT	FILE NAME	DATES
CAUGHNAWAGA-LAND	CAUGHNAWAGA AGENCY - MINUTES OF COUNCIL MEETING HELD 24 JUNE REGARDING THE CROSSING OF THE ATLANTIC AND NORTH WESTERN RAILWAY CALLED JOHN PHILLIPS CROSSING RG 10 VOL. 2811 FILE # 164,517 PART 0 REEL # C-11282	1895
CAUGHNAWAGA-LAND	CAUGHNAWAGA AGENCY - AGREEMENT BETWEEN MRS. L. M. JOCKS AND ELZEAR DUBUC TO LEASE LAND ON THE RESERVE (BOND) RG 10 VOL. 2817 FILE # 166,558 PART 0 REEL # C-11282	1895-1897
CAUGHNAWAGA-LAND	CAUGHNAWAGA AGENCY - PETITIONS, REPORTS, MEMORANDA AND CORRESPONDENCE REGARDING THE RIGHT OF WAY THROUGH THE CAUGHNAWAGA RESERVE FOR LINES OF THE SOUTH WESTERN RAILWAY COMPANY AND THE ST. LAWRENCE AND ADIRONDACK RAILWAY COMPANY. CONTAINED ARE LISTS OF AWARDS MADE, CLAIMS FOR COMPENSATION AND PLANS RG 10 VOL. 2822 FILE # 168,225-1A PART 0 REEL # C-11283	1895-1902
CAUGHNAWAGA-LAND	CAUGHNAWAGA AGENCY - CORRESPONDENCE REGARDING CLAIM OF FRANK ACROSS THE RIVER FOR COMPENSATION FROM THE CANADIAN PACIFIC RAILWAY IN THE NAME OF THE ATLANTIC AND NORTHERN RAILWAY COMPANY. COPY OF AGREEMENT AND ORDER IN COUNCIL DATED 28 FEBRUARY 1898 RELATING TO A PIPELINE LAID ACROSS COMMON LAND AND PROPERTY OF FRANK ACROSS THE RIVER FOR THE PURPOSE OF BRINGING WATER FROM THE ST. LAWRENCE RIVER TO THE ADIRONDACK JUNCTION STATION (PLAN) RG 10 VOL. 2823 FILE # 168,225-3 PART 0 REEL # C-11283	1897-1898
CAUGHNAWAGA-LAND	CAUGHNAWAGA AGENCY - CORRESPONDENCE, REPORTS AND MEMORANDA REGARDING ADDITIONAL LAND REQUIRED BY THE RESERVE FROM LAPRAIRIE ROAD TO ADIRONDACK JUNCTION (PLANS) RG 10 VOL. 2823 FILE # 168,225-5 PART 0 REEL # C-11283	1898
CAUGHNAWAGA-LAND	CAUGHNAWAGA AGENCY - CORRESPONDENCE REPORTS AND MEMORANDA REGARDING ADDITIONAL LAND REQUIRED BY THE CANADIAN PACIFIC RAILWAY (ATLANTIC AND NORTH WESTERN RAILWAY) FOR A DITCH BESIDE THE RIGHT OF WAY TO ADIRONDACK JUNCTION AND CLAIMS SUBMITTED BY JAMES JACOBS AND JOSEPH DAILLEBOUT (ORDERS IN COUNCIL, 28 DECEMBER 1898; PLANS) RG 10 VOL. 2823 FILE # 168,225-7 PART 0 REEL # C-11283	1898-1905

SUBJECT	FILE NAME	DATES
CAUGHNAWAGA-LAND	CAUGHNAWAGA AGENCY - CORRESPONDENCE REPORTS, AND MEMORANDA REGARDING BORROW PITS AND LAND APPROPRIATION BY THE CANADIAN PACIFIC RAILWAY ON THE RESERVE (PLANS, MAPS, SKETCHES) RG 10 VOL. 2823 FILE # 168,225-1B PART 0 REEL # C-11283	1912
CAUGHNAWAGA-LAND	CAUGHNAWAGA AGENCY - AGREEMENT BETWEEN MARIE ANNE KAKENTENTE, WIDOW OF MICHEL DELISLE, AND FREDERIC GERVAIS OF ST. ISADORE TO LEASE LOCATION NO. 620 ON THE RESERVE RG 10 VOL. 2825 FILE # 168,586 PART 0 REEL # C-11284	1895
CAUGHNAWAGA-LAND	CAUGHNAWAGA AGENCY - CORRESPONDENCE MEMORANDA AND AFFIDAVITS REGARDING THE CLAIM OF JOSEPH SKYE (TAIORONIOTE) TO THE ESTATE OF HIS SON, THE LATE PETER SKYE (TIER KANETAKTE) WHO HAD WILLED HIS ESTATE TO HIS WIFE MRS. JOSEPH DAILLEBOUT (WARISOSE KONWATEWENTETON BY HER FIRST MARRIAGE) DAUGHTER OF CHIEF ASEMASE, AND THEIR CHIEF ASEMASE, AND THEIR DAUGHTER ANN KONWAHENTAKWAS RG 10 VOL. 2825 FILE # 168,418 PART 0 REEL # C-9659R	1895-1897
CAUGHNAWAGA-LAND	CAUGHNAWAGA AGENCY - CORRESPONDENCE REGARDING A LAND REGISTER OF INDIAN LANDS ON THE RESERVE RG 10 VOL. 2834 FILE # 170,445 PART 0 REEL # C-11284	1896-1904
CAUGHNAWAGA-LAND	CAUGHNAWAGA AGENCY - MINUTES OF COUNCIL MEETINGS ON 10 AND 14 FEBRUARY REGARDING LAND, EDUCATION AND A CHURCH ORGAN RG 10 VOL. 2837 FILE # 171,312 PART 0 REEL # C-11284	1896
CAUGHNAWAGA-LAND	CAUGHNAWAGA AGENCY - ESTATE OF THE LATE LOUIS OSHETAKENRA (LEFEVRE) AND COPY OF HIS WILL RG 10 VOL. 2849 FILE # 175,826 PART 0 REEL # C-9661R	1896
CAUGHNAWAGA-LAND	CAUGHNAWAGA AGENCY - AGREEMENT BETWEEN THOMAS PATTON (KANATSOHARE) AND CASIMIR BOURDEAU (COPY OF BOURDEAU'S BOND) TO LEASE LAND ON THE CAUGHNAWAGA RESERVE RG 10 VOL. 2880 FILE # 178,483 PART 0 REEL # C-11291	1896-1899

SUBJECT	FILE NAME	DATES
CAUGHNAWAGA-LAND	CAUGHNAWAGA AGENCY - ESTATE OF THE LATE LOUIS ORAHOKTA (MARTIN) WHO WAS KILLED BY TRAIN ON 3 JULY 1895 RG 10 VOL. 2881 FILE # 179,003 PART 0 REEL # C-9661R	1896
CAUGHNAWAGA-LAND	CAUGHNAWAGA AGENCY - REQUEST OF MISS CELIA HOBBS OF CLEVELAND OHIO FOR INFORMATION REGARDING LAND CLAIMED BY HER MOTHER MARIA KARENHENSON RG 10 VOL. 2882 FILE # 179,737 PART 0 REEL # C-11291	1896
CAUGHNAWAGA-LAND	CAUGHNAWAGA AGENCY - ESTATE OF THE LATE WARIANEN KAHENTENTE WIDOW OF THE LATE MITCHELL TAHONKARAKWEN (DELISLE) WHO DIED 23 JUNE 1896 (COPY OF WILL IN IROQUOIS WITH TRANSLATION) RG 10 VOL. 2883 FILE # 179,911 PART 0 REEL # C-9661R	1896-1897
CAUGHNAWAGA-LAND	CAUGHNAWAGA AGENCY - ESTATE OF THE LATE ANNE ORONHIENHAWI WIDOW OF LAURENT OSTAWENSERAHES (JACKSON) OF SAULT ST. LOUIS (COPY OF WILL) RG 10 VOL. 2884 FILE # 180,069 PART 0 REEL # C-9662R	1896
CAUGHNAWAGA-LAND	CAUGHNAWAGA AGENCY - ESTATE OF THE LATE MARIA KAHENTINESON WIFE OF ATONWA ANAWAKETE (THOMAS OHNAWAKHTE) OF THE CAUGHNAWAGA BAND (WILL WITH TRANSLATION) RG 10 VOL. 2887 FILE # 181,360 PART 0 REEL # C-9662R	1896-1897
CAUGHNAWAGA-LAND	CAUGHNAWAGA AGENCY - AGREEMENT BETWEEN FRANCOIS KANENRAKTAHI (DELISLE) AND MEDERIC GERVAIS TO LEASE A PART OF LOT 620, CAUGHNAWAGA RESERVE RG 10 VOL. 2896 FILE # 182,121 PART 0 REEL # C-11293	1897
CAUGHNAWAGA-LAND	CAUGHNAWAGA AGENCY - MINUTES OF COUNCIL MEETINGS HELD 19 FEBRUARY REGARDING AUTHORITY OF A SHERIFF TO AUTHORIZE THE SALE OF LANDS AND HOUSES OF AN INDIAN RG 10 VOL. 2898 FILE # 183,580 PART 0 REEL # C-11294	1897

SUBJECT	FILE NAME	DATES
CAUGHNAWAGA-LAND	CAUGHNAWAGA AGENCY - ESTATE OF THE LATE HELENE OSENNENHAWI WIDOW OF THE LATE JOSEPH KAHENTAKENRA (WILL) RG 10 VOL. 2903 FILE # 184,852 PART 0 REEL # C-9662	1897
CAUGHNAWAGA-LAND	CAUGHNAWAGA AGENCY - ESTATE OF THE LATE JOSEPH PHILLIPS (KAENTAKENRA) OF THE CAUGHNAWAGA BAND (WILL, DEED, SKETCHES) RG 10 VOL. 2904 FILE # 185,560 PART 0 REEL # C-11295	1897-1901
CAUGHNAWAGA-LAND	CAUGHNAWAGA AGENCY - ESTATE OF THE LATE JOSEPH AKWIRENTE (COPY OF WILL) RG 10 VOL. 2916 FILE # 186,032 PART 0 REEL # C-9662	1897
CAUGHNAWAGA-LAND	CAUGHNAWAGA AGENCY - ESTATE OF THE LATE LOUIS SONIOTARONWANE (COPY OF WILL) RG 10 VOL. 2916 FILE # 185,794 PART 0 REEL # C-9662	1897-1946
CAUGHNAWAGA-LAND	CAUGHNAWAGA AGENCY - WILL OF THE LATE JEAN BAPTISTE ATSITSAKAS RG 10 VOL. 2924 FILE # 190,030 PART 0 REEL # C-9662R	1896-1898
CAUGHNAWAGA-LAND	CAUGHNAWAGA AGENCY - CLAIM OF THE CAUGHNAWAGA INDIANS TO DEVIL ISLAND AND ST. NICHOLAS ISLAND IN LAKE ST. LOUIS ON THE ST. LAWRENCE RIVER AND ACTION TAKEN AGAINST PHILONUM BONHOMME AND HIS WIFE RACHEL DAOUST CLAIMING OWNERSHIP OF ST. NICHOLAS ISLAND RG 10 VOL. 2925 FILE # 190,255 PART 0 REEL # C-11299	1895-1918
CAUGHNAWAGA-LAND	CAUGHNAWAGA AGENCY - AGREEMENT BETWEEN THOMAS MONTOUR (ONAWIIO) AND PHILIP HEBERT TO LEASE LOT 194 ON THE CAUGHNAWAGA RESERVE RG 10 VOL. 2934 FILE # 194,629 PART 0 REEL # C-11300	1898-1899
CAUGHNAWAGA-LAND	CAUGHNAWAGA AGENCY - ESTATE OF THE LATE JOHN BEAUVAIS AND CLAIM TO HIS LAND BY HIS DAUGHTER MRS. JOSEPH NORTON RG 10 VOL. 2954 FILE # 203,240 PART 0 REEL # C-9663R	1898

SUBJECT	FILE NAME	DATES
CAUGHNAWAGA-LAND	CAUGHNAWAGA AGENCY - ESTATE OF THE LATE FRANOIS DIOME AND CLAIM OF HIS DAUGHTER CECILIA KOUWENAHATENKA RG 10 VOL. 2964 FILE # 207,035 PART 0 REEL # C-9664R	1899
CAUGHNAWAGA-LAND	CAUGHNAWAGA AGENCY - APPLICATIONS FOR BUILDING LOTS LOCATED ON THE COMMONS, SURVEYS AND EXCHANGE OF FORMER LOCATIONS FOR MORE SUITABLE ONES ON SAID COMMONS (SKETCHES, ACCOUNTS) RG 10 VOL. 2964 FILE # 207,113 PART 0 REEL # C-11304	1899-1917
CAUGHNAWAGA-LAND	CAUGHNAWAGA AGENCY - RESOLUTIONS OF THE CAUGHNAWAGA COUNCIL RESPECTING THE ALLOTTMENT OF LAND ON THE RESERVE AND INCLUDING LAND ON THE COMMONS RG 10 VOL. 2964 FILE # 207,113-1A PART 0 REEL # C-11304	1918-1933
CAUGHNAWAGA-LAND	CAUGHNAWAGA AGENCY - CORRESPONDENCE, PETITIONS AND RESOLUTIONS REGARDING THE LEASING OF LAND ON THE RESERVE TO WHITES FOR THE PURPOSE OF BUILDING FACTORIES INCLUDING AN OIL REFINERY, A CREAMERY AND A LEASE TO THE DUPONT SAFETY POWDER COMPANY (PLAN OF CREAMERY) RG 10 VOL. 2966 FILE # 207,363 PART 0 REEL # C-11304	1899-1935
CAUGHNAWAGA-LAND	CAUGHNAWAGA AGENCY - AGREEMENT BETWEEN MICHEL KATSIRAKERON AND HIS MINOR SON, JOHN KAHATAKENIATE RELATING TO LAND AND DWELLING ON THE CAUGHNAWAGA RESERVE RG 10 VOL. 2971 FILE # 208,422 PART 0 REEL # C-9665R	1899
CAUGHNAWAGA-LAND	CAUGHNAWAGA AGENCY - PETITION OF FELIX TSONIATI AND MARIE KAIONWISON, HIS WIFE FOR RECOVERY OF PART OF LOT 530 ON THE CAUGHNAWAGA RESERVE AND ESTATE OF THE LATE JOSE KAIONWAKENRA RG 10 VOL. 2979 FILE # 211,578 PART 0 REEL # C-9665R	1899
CAUGHNAWAGA-LAND	CAUGHNAWAGA AGENCY - ESTATE OF THE LATE PIERRE PATTON (COPIES OF WILL) RG 10 VOL. 2986 FILE # 213,570 PART 0 REEL # C-9665R	1899-1901

SUBJECT	FILE NAME	DATES
CAUGHNAWAGA-LAND	CAUGHNAWAGA AGENCY - ESTATE OF THE LATE MRS. JAMES JACOB AND CLAIM OF HER DAUGHTER, MRS. THOMAS W. SHAW (LOUISE KAWISAKWAN, DAUGHTER OF JAMES KANAKERON) RG 10 VOL. 2989 FILE # 215,190 PART 0 REEL # C-9666R	1899-1908
CAUGHNAWAGA-LAND	CAUGHNAWAGA AGENCY - AGREEMENT BETWEEN JOSEPH SARAKOWANE REPRESENTED BY HIS WIFE MARIE KAWENNANORAN AND HONORE DORAIS TO LEASE LOTS 617 AND 618 ON THE CAUGHNAWAGA RESERVE (COPY OF DEED) RG 10 VOL. 2990 FILE # 215,384 PART 0 REEL # C-11307	1899-1901
CAUGHNAWAGA-LAND	CAUGHNAWAGA AGENCY - LAND DISPUTE BETWEEN THOMAS MONIQUE AND JOHN SPLYCER REGARDING RIGHT TO LOT 399 ON THE CAUGHNAWAGA RESERVE. RG 10 VOL. 3021 FILE # 223,393 PART 0 REEL # C-11312	1900-1909
CAUGHNAWAGA-LAND	CAUGHNAWAGA AGENCY - CORRESPONDENCE REGARDING THE REQUEST OF MICHEL MONTOUR FOR PERMISSION TO BUILD A FENCE BETWEEN HIS LAND AND THAT OF JEAN BAPTISTE JOCKS ON THE CAUGHNAWAGA RESERVE RG 10 VOL. 3022 FILE # 224,850 PART 0 REEL # C-11312	1900-1901
CAUGHNAWAGA-LAND	CAUGHNAWAGA AGENCY - CORRESPONDENCE, REPORTS AND MINUTES OF COUNCIL MEETING REGARDING A DISPUTE CAUSED BY THE CLOSING OF A ROAD BY JOSEPH DEBARONDE (LARONDE) ON LAND HE HAD PURCHASED FROM JOHN DELORIMIER ON THE CAUGHNAWAGA RESERVE. RG 10 VOL. 3030 FILE # 233,350 PART 0 REEL # C-11313	1901-1905
CAUGHNAWAGA-LAND	CAUGHNAWAGA AGENCY - CORRESPONDENCE REGARDING THE DEED OF CERTAIN LAND ON THE CAUGHNAWAGA RESERVE FROM MARIE TSAHOSERATHE, WIDOW OF THE LATE ANTOINE SHATEHORONHIES, TO HER DAUGHTER DAME CHARLOTTE KARIWIIOSTHA AND HER SON-INLAW THOMAS ROTSINNHEN. RG 10 VOL. 3032 FILE # 234,850 PART 0 REEL # C-11314	1901

SUBJECT	FILE NAME	DATES
CAUGHNAWAGA-LAND	CAUGHNAWAGA AGENCY - ESTATE OF THE LATE FRANK BEAUVAIS, OF THE CAUGHNAWAGA BAND AND CUSTODY OF HIS ONLY CHILD LOUIS AWENNATEKA AWARDED TO HIS WODOW MAGGIE WILLIAMS RG 10 VOL. 3056 FILE # 247,900 PART 0 REEL # C-9667R	1902-1903
CAUGHNAWAGA-LAND	CAUGHNAWAGA AGENCY - MEMORANDUM REPORTING A CLAIM OF THE CAUGHNAWAGA BAND TO NUN'S ISLAND RG 10 VOL. 3059 FILE # 252,666 PART 0 REEL # C-11318	1902
CAUGHNAWAGA-LAND	CAUGHNAWAGA AGENCY - RENT RETURNS RG 10 VOL. 3064 FILE # 254,015-5 PART 0 REEL # C-11319	1903-1909
CAUGHNAWAGA-LAND	CAUGHNAWAGA AGENCY - APPLICATIONS FOR PERMITS AND LEASES TO QUARRY STONE ON THE CAUGHNAWAGA RESERVE (PLANS, LEASES) RG 10 VOL. 3076 FILE # 261,942-2 PART 0 REEL # C-11320	1909-1922
CAUGHNAWAGA-LAND	CAUGHNAWAGA AGENCY - CORRESPONDENCE REGARDING A GRANT OF LAND IN THE VILLAGE OF SAULT ST LOUIS FROM MARTIN SAKORAIATAKOA TO HIS DAUGHTER, DAME MARIE JOSEPHTE KARAKONONTHA (TRANSLATION OF GRANT). RG 10 VOL. 3079 FILE # 268,330 PART 0 REEL # C-11321	1904
CAUGHNAWAGA-LAND	CAUGHNAWAGA AGENCY - INVESTIGATION INTO THE CHARGES OF JOHN STANDUP (JEAN TEHONWATSE) OF THE CAUGHNAWAGA LAND AGAINST PETER FRENCH (KANENRARON) FOR TRESPASSING ON HIS BAND. RG 10 VOL. 3080 FILE # 269,620 PART 0 REEL # C-11321	1904
CAUGHNAWAGA-LAND	CAUGHNAWAGA AGENCY - CLAIM OF MOISE LEFORT TO CERTAIN LAND ON THE CAUGHNAWAGA RESERVE (AFFIDAVITS, DEEDS EVIDENCE OF INVESTIGATION). RG 10 VOL. 3080 FILE # 268,960 PART 0 REEL # C-11321	1904-1923

SUBJECT	FILE NAME	DATES
CAUGHNAWAGA-LAND	CAUGHNAWAGA AGENCY - SALE OF CERTAIN LAND FOR THE CAUGHNAWAGA RESERVE BY LOUIS WENISERIIO DOUGLAS TO HIS SISTER MRS. JOSEPH STACEY (THERESA KAIENTERES) RG 10 VOL. 3104 FILE # 308,500 PART 0 REEL # C-11325	1907-1908
CAUGHNAWAGA-LAND	CAUGHNAWAGA AGENCY - SALE BY THOMAS ONAWITO, ALIAS MONTOUR, TO THOMAS ONONATENTEAK KIRBY OF A HOLDING ON THE CAUGHNAWAGA RESERVE RG 10 VOL. 3160 FILE # 363,311 PART 0 REEL # C-11332	1910
CAUGHNAWAGA-LAND	CAUGHNAWAGA AGENCY - AGENT J. BLAIN FORWARDING A DOCUMENT RELATIVE TO A SALE BY NAPOLEON OUAKARAHETE JOHNSON TO LOUIS KENMENTISHON BEAUVAIS OF A HOLDING ON THE CAUGHNAWAGA RESERVE RG 10 VOL. 3160 FILE # 363,313 PART 0 REEL # C-11332	1910
CAUGHNAWAGA-LAND	CAUGHNAWAGA AGENCY - MRS. JOSEPH FOSTER'S CLAIM AGAINST THE ESTATE OF THOMAS S. FOSTER RG 10 VOL. 3162 FILE # 366,335 PART 0 REEL # C-9670R	1910-1912
CAUGHNAWAGA-LAND	CAUGHNAWAGA AGENCY - CORRESPONDENCE REGARDING AN AGREEMENT BETWEEN THOMAS W. SHAW AND FRANK JACOB TIAWENTOLE RELATIVE TO PROPERTY ON THE CAUGHNAWAGA RESERVE RG 10 VOL. 3165 FILE # 381,344 PART 0 REEL # C-11333	1911
CAUGHNAWAGA-LAND	CAUGHNAWAGA AGENCY - CORRESPONDENCE REGARDING THE RIGHT OF WAY OF THE CANADIAN LIGHT AND POWER COMPANY ACROSS THE CAUGHNAWAGA RESERVE (MAP) RG 10 VOL. 3165 FILE # 380,535-2 PART 0 REEL # C-11333	1911-1933
CAUGHNAWAGA-LAND	CAUGHNAWAGA AGENCY - AGREEMENT BETWEEN JOHN STACEY AND AGATHE KANATASHIRON ALIAS JOCKS, WIDOW OF S. KIRBY TO SELL LOTS 509, 512 1/2, 514, 435 AND 441, ON THE CAUGHNAWAGA RESERVE RG 10 VOL. 3170 FILE # 407,682 PART 0 REEL # C-11333	1912-1913

SUBJECT	FILE NAME	DATES
CAUGHNAWAGA-LAND	CAUGHNAWAGA AGENCY - TRANSFER OF LAND ON THE CAUGHNAWAGA RESERVE FROM SAWATIS KATSIENAIENTON TO JAMES ROSS RG 10 VOL. 3174 FILE # 432,931 PART 0 REEL # C-11334	1913
CAUGHNAWAGA-LAND	CAUGHNAWAGA AGENCY - DISPUTE BETWEEN JOHN PHILLIPS AND ALEXANDER JACOBS REGARDING A ROAD RIGHT OF WAY (BLUEPRINTS) RG 10 VOL. 3180 FILE # 451,947 PART 0 REEL # C-11335	1914-1920
CAUGHNAWAGA-LAND	CAUGHNAWAGA AGENT - LEASE OF THE QUARRY ON LOT 87 RG 10 VOL. 3186 FILE # 464,692 PART 0 REEL # C-11336	1915-1918
CAUGHNAWAGA-LAND	CAUGHNAWAGA AGENCY - ACKNOWLEDGEMENT BY THE DEPARTMENT OF RECEIPT OF AN AGREEMENT BETWEEN KATES AWEENOKON AND JAMES ROSS AND BETWEEN SAWATIS ATSENHAIENTON AND JAMES ROSS FOR A TRANSFER OF LAND RG 10 VOL. 3188 FILE # 466,235 PART 0 REEL # C-11336	1915
CAUGHNAWAGA-LAND	CAUGHNAWAGA AGENCY - DISPUTE BETWEEN MITCHELL DELISLE AND F. MACDONALD JACOBS OVER THE LINE BETWEEN LOTS 609 AND 612 RG 10 VOL. 3188 FILE # 466,238 PART 0 REEL # C-11336	1915
CAUGHNAWAGA-LAND	CAUGHNAWAGA AGENCY - SETTLEMENT OF THE BOUNDARY LINE BETWEEN THE PROPERTY OF JOSEPH DELISLE AND LOUIS DELISLE RG 10 VOL. 3188 FILE # 466,897 PART 0 REEL # C-11336	1915
CAUGHNAWAGA-LAND	CAUGHNAWAGA AGENCY - AGENT J.M. BROSSEAU SENDING A DEED OF A GIFT OF MRS. LOUIS DAILLEBOUT IN FAVOR OF HER CHILDREN RG 10 VOL. 3189 FILE # 467,597 PART 0 REEL # C-11336	1915
CAUGHNAWAGA-LAND	OKA AGENCY - CLAIM BY ANGUS ANGUS TO PROPERTY IN CAUGHNAWAGA IN THE ESTATE OF NEADLE SAWYER (ANEN TIOROKOSE) RG 10 VOL. 3193 FILE # 481,726 PART 0 REEL # C-11337	1916

SUBJECT	FILE NAME	DATES
CAUGHNAWAGA-LAND	CAUGHNAWAGA AGENCY - APPOINTMENT OF A LAND BOARD BY THE BAND FOR SETTLING OUTSTANDING DISPUTES CONCERNING INDIVIDUAL HOLDINGS RG 10 VOL. 3195 FILE # 495,211 PART 0 REEL # C-11338	1917
CAUGHNAWAGA-LAND	CAUGHNAWAGA AGENCY - MORTGAGE OF LOT 631 BY MITCHELL NOLAN TO LOUIS BOURDEAU RG 10 VOL. 3201 FILE # 508,886 PART 0 REEL # C-11339	1918
CAUGHNAWAGA-LAND	CAUGHNAWAGA AGENCY - CLAIM BY MRS. HORNING TO LAND SOLD BY JAMES CANADIEN TO JOHN PHILIPPS. RG 10 VOL. 3210 FILE # 526,059 PART 0 REEL # C-11340	1919
CAUSLEY EDWARD	SARNIA AGENCY - REQUESTS FOR PATENTS FOR JOHN CHRISTIE FOR LOT 20, RANGE 7, SARNIA; FOR EDWARD CAUSLEY FOR LOTS 23 AND 24, RANGE 9, SARNIA RG 10 VOL. 2355 FILE # 71,807 PART 0 REEL # C-11207	1886
CAVE CHARLES	NORTHERN SUPERINTENDENCY - SAULT STE. MARIE - APPLICATION FROM CHARLES CAVE, TO BUY S. 1/4 OF S.W. 1/4 OF SECTION 17 & S.E. 1/4 OF SECTION 17 MACDONALD TOWNSHIP RG 10 VOL. 2407 FILE # 84,173 PART 0 REEL # C-11216	1888
CAVERS THOMAS	CAPE CROKER AGENCY - CORRESPONDENCE REGARDING THE ESTATE OF THE LATE THOMAS CAVERS AND SALE OF LOT 30, CON. 10 IN KEPPEL TOWNSHIP. IN ADDITION CORRESPONDENCE REGARDING LOT 25, CON. 11, KEPPEL TOWNSHIP RG 10 VOL. 2880 FILE # 178,828 PART 0 REEL # C-9661R	1896-1902
CAY JOHN	MANITOWANING AGENCY - APPLICATION OF JOHN CAY TO PURCHASE LOT 20, CON. 8 IN CARNARVON TOWNSHIP RG 10 VOL. 2810 FILE # 163,910 PART 0 REEL # C-11282	1895

SUBJECT	FILE NAME	DATES
CAY JOHN	MANITOWANING AGENCY - APPLICATION OF JOHN CAY TO PURCHASE LOT 19, CON. 8, IN CARNARVON TOWNSHIP RG 10 VOL. 2926 FILE # 190,547 PART 0 REEL # C-11299	1897
CAY JOHN	MANITOWANING AGENCY - APPLICATION OF JOHN CAY TO PURCHASE LOT 21, CON. 8, CARNARVON TOWNSHIP RG 10 VOL. 3098 FILE # 299,030 PART 0 REEL # C-11324	1906-1907
CAY JOHN	MANITOWANING AGENCY - APPLICATION FROM JOHN CAY, TO PURCHASE LOT 30, RANGE A, CARNARVON TOWNSHIP RG 10 VOL. 3228 FILE # 557,057 PART 0 REEL # C-11344	1921
CAY ROBERT JOHN	MANITOWANING AGENCY - APPLICATION OF ROBERT JOHN CAY TO PURCHASE LOT 22, CON. 8 IN CARNARVON TOWNSHIP RG 10 VOL. 2966 FILE # 207,403 PART 0 REEL # C-11304	1899
CAYUGA CHIEF JOHN	SIX NATIONS AGENCY - ESTATE OF THE LATE CHIEF JOHN CAYUGA AND CLAIMS OF JESSE CAYUGA AND LYDIA JOHNSON TO THE NE 1/4 OF THE S 1/2 OF LOT 3, CON. 2, ONEIDA RESERVE RG 10 VOL. 3083 FILE # 272,830 PART 0 REEL # C-9667R	1904-1921
CAYUGA JESSE	SIX NATIONS AGENCY - ESTATE OF THE LATE CHIEF JOHN CAYUGA AND CLAIMS OF JESSE CAYUGA AND LYDIA JOHNSON TO THE NE 1/4 OF THE S 1/2 OF LOT 3, CON. 2, ONEIDA RESERVE RG 10 VOL. 3083 FILE # 272,830 PART 0 REEL # C-9667R	1904-1921
CAYUGA JESSIE	NEW CREDIT AGENCY - GEORGE HENRY OF HAGERSVILLE IS COMPLAINING THAT JESSIE CAYUGA, A SIX NATIONS INDIAN, IS LIVING ON THE NEW CREDIT RESERVE. RG 10 VOL. 2555 FILE # 112,863 PART 0 REEL # C-11238	1891-1920

SUBJECT	FILE NAME	DATES
CAYUGA JOHN	SIX NATIONS AGENCY - CORRESPONDENCE REGARDING MRS. JOHN CAYUGA'S RIGHT TO LIVE ON THE SIX NATIONS RESERVE RG 10 VOL. 2315 FILE # 62,615 PART 0 REEL # C-12781R	1885
CAZA M X	TEMISCAMINGUE AGENCY - TRANSFER FROM J.A. TREMBLAY TO M.X. CAZA OF LOT 6, CON. 3, NORTH TEMISCAMINGUE. RG 10 VOL. 3123 FILE # 334,665 PART 0 REEL # C-11328	1908-1910
CEASER JAMES	CAPE CROKER AGENCY - APPLICATION FROM JAMES CEASER FOR THE PURCHASE OF LOT NO. 23, CON. 7, EAST OF BURY ROAD, LINDSAY TOWNSHIP. RG 10 VOL. 2571 FILE # 116,293 PART 0 REEL # C-11241	1891
CEASER JOHN	CAPE CROKER AGENCY - CANCELLATION OF THE SALE OF LOT NO. 23, CON. 8, EAST OF BURY ROAD, TOWNSHIP OF LINDSAY OWNED BY JOHN CEASER. RG 10 VOL. 2624 FILE # 126,151 PART 0 REEL # C-11251	1892
CEASER R	CAPE CROKER AGENCY - APPLICATION BY R. CEASER TO PURCHASE LOT 33, CON. 3, EAST OF BURY ROAD, ALBEMARLE TOWNSHIP RG 10 VOL. 3204 FILE # 512,333 PART 0 REEL # C-11339	1918
CEDAR POINT	CHRISTIAN ISLAND AGENCY - CORRESPONDENCE REGARDING THE ERECTION OF A FLAG POLE AND BEACON LIGHT AT CEDAR POINT RG 10 VOL. 3234 FILE # 600,220 PART 0 REEL # C-11345	1927-1928
CEGUMCEGA-LAND	ANNAPOLIS ROYAL, DISTRICT NO. 1A, NOVA SCOTIA - APPLICATION OF JOHN N. LEWIS TO LEASE A POINT OF LAND ON THE INDIAN RESERVE AT CEGUMCEGA RG 10 VOL. 2475 FILE # 98,638 PART 0 REEL # C-11227	1893-1896
CENSUS	CORRESPONDENCE RELATIVE TO THE CENSUS OF THE BANDS IN DIFFERENT AGENCIES WITHIN THE PROVINCES OF ONTARIO AND QUEBEC. (CENSUS RETURNS ARE NOT INCLUDED) RG 10 VOL. 2565 FILE # 115,111 PART 0 REEL # C-11240	1891

SUBJECT	FILE NAME	DATES
CENTRAL	COMMISSIONER W.B. BARTLETT SENDING LAND RETURNS FOR OCTOBER FOR THE CENTRAL (TORONTO) SUPERINTENDENCY RG 10 VOL. 1878 FILE # 1010 PART 0 REEL # C-11105	1872
CENTRAL	COMMISSIONER W.R. BARTLETT SENDING PENSION AND PAYLIST OF EMPLOYEES FOR THE CENTRAL (TORONTO)SUPERINTENDENCY RG 10 VOL. 1879 FILE # 1067 PART 0 REEL # C-11105	1872
CENTRAL	W.R. BARTLETT, COMMISSIONER OF THE CENTRAL (TORONTO) SUPERINTENDENCY REQUESTS TO RESIGN HIS POSITION RG 10 VOL. 1882 FILE # 1172 PART 0 REEL # C-11106	1873
CENTRAL	W.R. BARTLETT, COMMISSIONER OF THE CENTRAL (TORONTO) SUPERINTENDENCY SENDING THE SCHOOL RETURN FOR THE YEAR 1872 RG 10 VOL. 1888 FILE # 1431 PART 0 REEL # C-11106	1873
CENTRAL	COMMISSIONER W.R. BARTLETT SENDING THE REQUISITIONS FOR SALARIES AND PENSIONS FOR THE CENTRAL (TORONTO)SUPERINTENDENCY RG 10 VOL. 1889 FILE # 1462 PART 0 REEL # C-11106	1873
CENTRAL	W.R. BARTLETT SENDING ANNUAL REQUISITIONS OF SEVERAL BANDS IN THE CENTRAL (TORONTO) SUPERINTENDENCY RG 10 VOL. 1899 FILE # 1935 PART 0 REEL # C-11107	1873
CENTRAL	WILLIAM PLUMMER, SUPERINTENDENT OF THE CENTRAL SUPERINTENDENCY SENDING AN ACCOUNT OF PAY AND PENSIONS DUE RG 10 VOL. 1901 FILE # 2021 PART 0 REEL # C-12777R	1873
CENTRAL	SEVERAL CHIPPEWA BANDS IN THE CENTRAL SUPERINTENDENCY WISH TO HAVE A SCHOOL BUILT IN THEIR LOCALITY RG 10 VOL. 1903 FILE # 2194 PART 0 REEL # C-11108	1873

SUBJECT	FILE NAME	DATES
CENTRAL	SUPERINTENDENT WILLIAM PLUMMER FORWARDING THE CENSUS RETURN FOR RESERVES WITHIN THE CENTRAL (TORONTO) SUPERINTENDENCY RG 10 VOL. 1910 FILE # 2418 PART 0 REEL # C-11109	1873
CENTRAL	SUPERINTENDENT WILLIAM PLUMMER SENDING THE PAYLIST FOR THE INDIANS OF THE CENTRAL (TORONTO) SUPERINTENDENCY RG 10 VOL. 1910 FILE # 2424 PART 0 REEL # C-11109	1873
CENTRAL	SUPERINTENDENT WILLIAM PLUMMER SENDING A STATEMENT OF SCHOOLS FOR THE CENTRAL (TORONTO) SUPERINTENDENCY RG 10 VOL. 1924 FILE # 3027 PART 0 REEL # C-11111	1873-1874
CENTRAL	SUPERINTENDENT WILLIAM PLUMMER SENDING THE REQUISITION FOR SALARIES FOR EMPLOYEES IN THE CENTRAL (TORONTO) SUPERINTENDENCY RG 10 VOL. 1924 FILE # 3036 PART 0 REEL # C-11111	1874
CENTRAL	SUPERINTENDENT WILLIAM PLUMMER OF THE CENTRAL SUPERINTENDENCY ACKNOWLEDGING THE RECEIPT OF NINE CHEQUES RG 10 VOL. 1929 FILE # 3340 PART 0 REEL # C-11113	1874
CENTRAL	SUPERINTENDENT WILLIAM PLUMMER OF THE CENTRAL (TORONTO) SUPERINTENDENCY ENCLOSING A REQUISITION FOR SALARIES AND PENSIONS FOR EMPLOYEES RG 10 VOL. 1935 FILE # 3585 PART 0 REEL # C-11114	1874
CENTRAL	SUPERINTENDENT WILLIAM PLUMMER OF THE CENTRAL (TORONTO) SUPERINTENDENCY SENDING REQUISITIONS OF SALARIES FOR EMPLOYEES RG 10 VOL. 1935 FILE # 3591 PART 0 REEL # C-11114	1874
CENTRAL	SUPERINTENDENT WILLIAM PLUMMER OF THE CENTRAL (TORONTO) SUPERINTENDENCY TRANSMITTING PAYLISTS FOR THE SPRING RG 10 VOL. 1938 FILE # 3788 PART 0 REEL # C-11116	1874

SUBJECT	FILE NAME	DATES
CENTRAL	SUPERINTENDENT WILLIAM PLUMMER OF THE CENTRAL SUPERINTENDENCY REQUESTING SALARIES AND PENSIONS FOR THE QUARTER ENDING SEPTEMBER 30 RG 10 VOL. 1939 FILE # 3887 PART 0 REEL # C-11116	1874
CENTRAL	SUPERINTENDENT WILLIAM PLUMMER FORWARDING THE ACCOUNTS FOR SALARIES AND PENSIONS OF EMPLOYEES OF THE CENTRAL SUPERINTENDENCY RG 10 VOL. 1944 FILE # 4203 PART 0 REEL # C-11117	1874
CENTRAL	SUPERINTENDENT WILLIAM PLUMMER OF THE CENTRAL SUPERINTENDENCY REQUESTING AN ASSISTANT CLERK TO BE APPOINTED DUE TO INCREASED WORKLOAD IN HIS OFFICE RG 10 VOL. 1944 FILE # 4214 PART 0 REEL # C-11117	1874-1877
CENTRAL	SUPERINTENDENT WILLIAM PLUMMER OF THE CENTRAL SUPERINTENDENCY TRANSMITTING LAND AND TIMBER RETURNS FOR OCTOBER RG 10 VOL. 1947 FILE # 4257 PART 0 REEL # C-11118	1875-1876
CENTRAL	SUPERINTENDENT WILLIAM PLUMMER SENDING THE CENSUS RETURN FOR INDIANS OF THE CENTRAL SUPERINTENDENCY RG 10 VOL. 1948 FILE # 4296 PART 0 REEL # C-11118	1875
CENTRAL	SUPERINTENDENT WILLIAM PLUMMER REQUESTING SALARIES AND PENSIONS FOR EMPLOYEES IN THE CENTRAL (TORONTO) SUPERINTENDENCY RG 10 VOL. 1956 FILE # 4582 PART 0 REEL # C-11120	1875
CENTRAL	SUPERINTENDENT WILLIAM PLUMMER REQUESTING SALARIES AND PENSIONS FOR EMPLOYEES ON THE INDIAN BANDS OF THE CENTRAL SUPERINTENDENCY RG 10 VOL. 1962 FILE # 4967 PART 0 REEL # C-11122	1875
CENTRAL	SUPERINTENDENT WILLIAM PLUMMER REQUESTING SALARIES AND PENSIONS FOR EMPLOYEES ON THE INDIAN BANDS OF THE CENTRAL SUPERINTENDENCY RG 10 VOL. 1962 FILE # 4974 PART 0 REEL # C-11122	1875

SUBJECT	FILE NAME	DATES
CENTRAL	SUPERINTENDENT WILLIAM PLUMMER REQUISITIONS SALARIES FOR EMPLOYEES OF THE INDIAN BANDS IN THE CENTRAL SUPERINTENDENCY RG 10 VOL. 1969 FILE # 5336 PART 0 REEL # C-11124	1875
CENTRAL	SUPERINTENDENT WILLIAM PLUMMER TRANSMITTING PAYLISTS TO SHOW THE MANNER IN WHICH AMOUNTS WERE DISTRIBUTED IN THE CENTRAL SUPERINTENDENCY RG 10 VOL. 1975 FILE # 5714 PART 0 REEL # C-11125	1875
CENTRAL	SUPERINTENDENT WILLIAM PLUMMER TRANSMITTING A REQUISITION FOR SALARIES OF EMPLOYEES OF THE BANDS IN THE CENTRAL SUPERINTENDENCY AND THAT CAPE CROKER HAS HIRED DR. WIGLE AS MEDICAL ATTENDANT RG 10 VOL. 1975 FILE # 5713 PART 0 REEL # C-11125	1875-1880
CENTRAL	SUPERINTENDENT WILLIAM PLUMMER SENDS A REQUISITION FOR SALARIES OF EMPLOYEES OF THE INDIAN BANDS IN THE CENTRAL SUPERINTENDENCY RG 10 VOL. 1982 FILE # 6183 PART 0 REEL # C-11127	1876
CENTRAL	SUPERINTENDENT WILLIAM PLUMMER SENDING THE STATEMENT OF SALARIES AND PENSIONS FOR EMPLOYEES OF THE INDIAN BANDS IN THE CENTRAL SUPERINTENDENCY RG 10 VOL. 1990 FILE # 6605 PART 0 REEL # C-11129	1876
CENTRAL	SUPERINTENDENT WILLIAM PLUMMER FORWARDING THE REQUISITIONS FOR SALARIES AND PENSIONS FOR EMPLOYEES OF THE INDIAN BANDS IN THE CENTRAL SUPERINTENDENCY AND EXPLAINS THE CHANGES IN SAME RG 10 VOL. 1990 FILE # 6606 PART 0 REEL # C-11129	1876
CENTRAL	SUPERINTENDENT WILLIAM PLUMMER SENDING THE REQUISITION FOR SALARIES TO EMPLOYEES OF INDIAN BAND IN THE CENTRAL SUPERINTENDENCY RG 10 VOL. 1996 FILE # 7002 PART 0 REEL # C-11130	1876

SUBJECT	FILE NAME	DATES
CENTRAL	SUPERINTENDENT WILLIAM PLUMMER SENDING A REQUISITION FOR SALARIES AND PENSIONS FOR EMPLOYEES OF INDIAN BANDS IN THE CENTRAL (TORONTO) SUPERINTENDENCY RG 10 VOL. 2001 FILE # 7400 PART 0 REEL # C-11132	1876-1877
CENTRAL	SUPERINTENDENT WILLIAM PLUMMER TRANSMITTING BANK CERTIFICATES AND DRAFTS FOR THE CENTRAL (TORONTO) SUPERINTENDENCY RG 10 VOL. 2006 FILE # 7821 PART 0 REEL # C-11133	1877
CENTRAL	SUPERINTENDENT WILLIAM PLUMMER SENDING A REQUISITION FOR SALARIES OF EMPLOYEES OF INDIAN BANDS IN THE CENTRAL (TORONTO) SUPERINTENDENCY RG 10 VOL. 2012 FILE # 7828 PART 0 REEL # C-11134	1877
CENTRAL	SUPERINTENDENT WILLIAM PLUMMER FORWARDING A REQUISITION FOR SALARIES FOR EMPLOYEES OF INDIAN BANDS OF THE CENTRAL (TORONTO) SUPERINTENDENCY RG 10 VOL. 2019 FILE # 8296 PART 0 REEL # C-11135	1877
CENTRAL	SUPERINTENDENT WILLIAM PLUMMER FORWARDING A REQUISITION FOR SALARIES AND PENSIONS FOR EMPLOYEES OF INDIAN BANDS OF THE CENTRAL (TORONTO) SUPERINTENDENCY RG 10 VOL. 2019 FILE # 8297 PART 0 REEL # C-11135	1877
CENTRAL	SUPERINTENDENT WILLIAM PLUMMER FORWARDS THE CENSUS RETURN FOR THE CENTRAL (TORONTO) SUPERINTENDENCY RG 10 VOL. 2025 FILE # 8660 PART 0 REEL # C-11137	1877
CENTRAL	SUPERINTENDENT WILLIAM PLUMMER ENCLOSES THE PAYLIST FOR SPRING DISTRIBUTION IN THE CENTRAL (TORONTO) SUPERINTENDENCY RG 10 VOL. 2025 FILE # 8663 PART 0 REEL # C-12777R	1877

SUBJECT	FILE NAME	DATES
CENTRAL	SUPERINTENDENT WILLIAM PLUMMER REQUESTS PERMISSION TO LEASE A BETTER OFFICE ON TORONTO STREET, CITY OF TORONTO CENTRAL RG 10 VOL. 2026 FILE # 8670 PART 0 REEL # C-11137	1877
CENTRAL	SUPERINTENDENT WILLIAM PLUMMER FORWARDING A REQUISITION FOR SALARIES OF EMPLOYEES OF INDIAN BANDS IN THE CENTRAL (TORONTO) SUPERINTENDENCY RG 10 VOL. 2026 FILE # 8682 PART 0 REEL # C-11137	1877-1878
CENTRAL	SUPERINTENDENT WILLIAM PLUMMER SENDS REQUISITIONS FOR SALARIES OF EMPLOYEES OF INDIAN BANDS IN THE CENTRAL SUPERINTENDENCY RG 10 VOL. 2062 FILE # 9915 PART 0 REEL # C-11147	1878
CENTRAL	SUPERINTENDENT WILLIAM PLUMMER SENDS A REQUISITION FOR SALARIES FOR INDIAN BANDS IN THE CENTRAL TORONTO SUPERINTENDENCY RG 10 VOL. 2069 FILE # 10,379 PART 0 REEL # C-11149	1878
CENTRAL	SUPERINTENDENT WILLIAM PLUMMER SENDS THE REQUISITIONS FOR SALARIES TO EMPLOYEES OF INDIAN BANDS IN THE CENTRAL TORONTO SUPERINTENDENCY RG 10 VOL. 2082 FILE # 11,985 PART 0 REEL # C-11152	1879
CENTRAL	SUPERINTENDENT WILLIAM PLUMMER SENDING A REQUEST FOR SALARIES AND PENSION TO EMPLOYEES OF INDIAN BANDS IN THE CENTRAL TORONTO SUPERINTENDENCY RG 10 VOL. 2089 FILE # 13,911 PART 0 REEL # C-11154	1879
CENTRAL	SUPERINTENDENT WILLIAM PLUMMER SENDS A REQUEST FOR SALARIES AND PENSIONS OF EMPLOYEES OF INDIAN BANDS IN THE CENTRAL TORONTO SUPERINTENDENCY RG 10 VOL. 2089 FILE # 13,912 PART 0 REEL # C-11154	1879

SUBJECT	FILE NAME	DATES
CENTRAL	SUPERINTENDENT WILLIAM PLUMMER SENDS A REQUISITION FOR SALARIES AND PENSIONS OF EMPLOYEES OF THE INDIAN BANDS IN THE CENTRAL TORONTO SUPERINTENDENCY RG 10 VOL. 2106 FILE # 19,381 PART 0 REEL # C-11159	1880
CENTRAL	SUPERINTENDENT WILLIAM PLUMMER SENDS A REQUISITION FOR SALARIES AND PENSIONS TO EMPLOYEES OF INDIAN BANDS IN THE CENTRAL TORONTO SUPERINTENDENCY RG 10 VOL. 2114 FILE # 21,400 PART 0 REEL # C-11161	1880
CENTRAL	SUPERTINDENT WILLIAM PLUMMER SENDS A REQUISITION FOR SALARIES AND PENSIONS OF EMPLOYEES OF INDIAN BANDS IN THE CENTRAL TORONTO SUPERINTENDENCY RG 10 VOL. 2114 FILE # 21,340 PART 0 REEL # C-11160	1880-1881
CENTRAL	SUPERINTENDENT WILLIAM PLUMMER SENDS A REQUISITION FOR SALARIES AND PENSIONS OF INDIAN BANDS IN THE CENTRAL TORONTO SUPERINTENDENCY RG 10 VOL. 2123 FILE # 23,254 PART 0 REEL # C-11163	1880
CENTRAL	SUPERINTENDENT WILLIAM PLUMMER SENDS THE SEPTEMBER LAND RETURN FOR THE CENTRAL TORONTO SUPERINTENDENCY RG 10 VOL. 2126 FILE # 24,118 PART 0 REEL # C-11163	1880-1907
CENTRAL	SUPERINTENDENT WILLIAM PLUMMER SENDS THE PAYLISTS OF THE INDIAN BANDS IN THE CENTRAL TORONTO SUPERINTENDENCY RG 10 VOL. 2132 FILE # 26,399 PART 0 REEL # C-12778R	1881
CENTRAL	SUPERINTENDENT WILLIAM PLUMMER SENDS THE MARCH LAND RETURN FOR THE CENTRAL TORONTO SUPERINTENDENCY RG 10 VOL. 2139 FILE # 28,642 PART 0 REEL # C-11167	1881

SUBJECT	FILE NAME	DATES
CENTRAL	HEADQUARTERS - CORRESPONDENCE REGARDING THE ABOLISHMENT OF THE CENTRAL SUPERINTENDENCY OF ONTARIO WITH SUBSEQUENT CORRESPONDENCE ON EMPLOYEES RG 10 VOL. 2191 FILE # 38,546 PART 0 REEL # C-11177	1882-1927
CENTRAL SUPERINTENDENCY	INDIAN SUPERINTENDENT W.R. BARTLETT SENDING PAYLISTS OF INTEREST DISTRIBUTION FOR BANDS OF THE CENTRAL SUPERINTENDENCY, TORONTO RG 10 VOL. 1869 FILE # 597 PART 0 REEL # C-12777R	1872
CENTRAL SUPERINTENDENCY	INDIAN SUPERINTENDENT W.R. BARTLETT ENCLOSING CENSUS RETURNS OF INDIANS IN THE CENTRAL SUPERINTENDENCY, TORONTO (12 RETURNS) RG 10 VOL. 1869 FILE # 598 PART 0 REEL # C-11104	1872
CENTRAL SUPERINTENDENCY	W.R. BARTLETT FORWARDING PENSION AND PAYLISTS FOR INDIANS OF THE CENTRAL SUPERINTENDENCY, TORONTO RG 10 VOL. 1872 FILE # 743 PART 0 REEL # C-12777R	1872
CENTRAL SUPERINTENDENCY-LAND	R.G. DALTON, ACTING COMMISSIONER FOR THE CENTRAL SUPERINTENDENCY, TORONTO, ENCLOSING SEVERAL BANK CERTIFICATES AND DRAFTS FOR LANDS RG 10 VOL. 1873 FILE # 767 PART 0 REEL # C-11105	1872
CENTRAL-LAND	COMMISSIONER W.R. BARTLETT SENDING LAND RETURNS FOR THE CENTRAL (TORONTO) SUPERINTENDENCY FOR THE MONTH OF NOVEMBER RG 10 VOL. 1879 FILE # 1051 PART 0 REEL # C-11105	1872
CENTRAL-LAND	SUPERINTEDENT W.R. BARTLETT SENDING THE LAND RETURN FOR DECEMBER FOR THE CENTRAL SUPERINTENDENCY RG 10 VOL. 1882 FILE # 1149 PART 0 REEL # C-11106	1872
CENTRAL-LAND	W.R. BARTLETT SENDING THE MARCH LAND RETURN FOR THE CENTRAL (TORONTO) SUPERINTENDENCY RG 10 VOL. 1892 FILE # 1613 PART 0 REEL # C-11106	1873

SUBJECT	FILE NAME	DATES
CENTRAL-LAND	SUPERINTENDENT W.R. BARTLETT SENDING LAND RETURNS AND BANK DRAFTS FOR APRIL FOR THE CENTRAL (TORONTO) SUPERINTENDENCY RG 10 VOL. 1895 FILE # 1773 PART 0 REEL # C-11107	1873
CENTRAL-LAND	W.R. BARTLETT TRANSMITTING BANK DRAFTS AND CERTIFICATES FOR LAND SALES FOR THE MONTH OF MAY IN THE CENTRAL (TORONTO) SUPERINTENDENCY RG 10 VOL. 1899 FILE # 1958 PART 0 REEL # C-11107	1873
CENTRAL-LAND	CENTRAL SUPERINTENDENCY (TORONTO) - WILLIAM SPRAGGE, DEPUTY SUPERINTENDENT, REQUESTING CORRECTION OF DETAILS ON A SALE BY WILLIAM PLUMMER OF LOT 42, CONCESSION 4, EAST OF BURY ROAD LINDSAY TOWNSHIP RG 10 VOL. 1901 FILE # 2074 PART 0 REEL # C-11107	1873
CENTRAL-LAND	CENTRAL SUPERINTENDENCY - WILLIAM PLUMMER, COMMISSIONER AT TORONTO SENDING THE LAND RETURNS FOR JULY RG 10 VOL. 1909 FILE # 2380 PART 0 REEL # C-11109	1873
CENTRAL-LAND	SUPERINTENDENT WILLIAM PLUMMER TRANSMITTING THE LAND RETURN FOR THE CENTRAL SUPERINTENDENCY AND ASSIGNING A VALUE TO LOTS IN WIARTON RG 10 VOL. 1914 FILE # 2656 PART 0 REEL # C-11110	1873
CENTRAL-LAND	SUPERINTENDENT WILLIAM PLUMMER FORWARDING THE LAND AND TIMBER RETURNS FOR THE CENTRAL SUPERINTENDENCY RG 10 VOL. 1916 FILE # 2743 PART 0 REEL # C-11110	1873-1874
CENTRAL-LAND	SUPERINTENDENT WILLIAM PLUMMER OF THE CENTRAL (TORONTO) SUPERINTENDENCY STATING THAT THE ASSIGNMENT TO B.B. MILLER OF LOT 1 EAST OF BERFORD AND SOUTH OF DIVISION ST. WIARTON HAS BEEN FORWARDED RG 10 VOL. 1920 FILE # 2877 PART 0 REEL # C-11111	1874

SUBJECT	FILE NAME	DATES
CENTRAL-LAND	SUPERINTENDENT WILLIAM PLUMMER OF THE CENTRAL (TORONTO) SUPERINTENDENCY SENDING THE LAND AND TIMBER RETURNS FOR JANUARY 1874 RG 10 VOL. 1922 FILE # 2948 PART 0 REEL # C-11111	1875
CENTRAL-LAND	SUPERINTENDENT WILLIAM PLUMMER SENDING LAND RETURNS FOR MARCH 1874 FOR THE CENTRAL (TORONTO) SUPERINTENDENCY RG 10 VOL. 1928 FILE # 3275 PART 0 REEL # C-11112-11113	1874-1875
CENTRAL-LAND	SUPERINTENT WILLIAM PLUMMER OF THE CENTRAL (TORONTO) SUPERINTENDENCY TRANSMITTING A STATEMENT OF LAND SALES AND TIMBER COLLECTIONS FOR MONTH OF JULY RG 10 VOL. 1938 FILE # 3881 PART 0 REEL # C-11116	1874
CENTRAL-LAND	SUPERINTENDENT WILLIAM PLUMMER OF THE CENTRAL SUPERINTENDENCY TRANSMITTING THE LAND AND TIMBER RETURNS FOR DECEMBER RG 10 VOL. 1947 FILE # 4259 PART 0 REEL # C-11118	1875
CENTRAL-LAND	SUPERINTENDENT WILLIAM PLUMMER SENDING LAND RETURNS, BAND CERTIFICATES, ASSIGNMENTS AND TAX DEEDS FOR THE CENTRAL (TORONTO) SUPERINTENDENCY RG 10 VOL. 1956 FILE # 4559 PART 0 REEL # C-11120	1875
CENTRAL-LAND	SUPERINTENDENT WILLIAM PLUMMER OF THE CENTRAL SUPERINTENDENCY RETURNING THREE PATENTS FOR CORRECTION TO CHARLES HARRIS, ROBERT LOCHEAD AND JAMES LENNOX RG 10 VOL. 1958 FILE # 4732 PART 0 REEL # C-11121	1875
CENTRAL-LAND	SUPERINTENDENT WILLIAM PLUMMER SENDING THE APRIL LAND RETURNS FOR THE CENTRAL SUPERINTENDENCY RG 10 VOL. 1962 FILE # 4966 PART 0 REEL # C-11122	1875

SUBJECT	FILE NAME	DATES
CENTRAL-LAND	SUPERINTENDENT WILLIAM PLUMMER SENDING LAND RETURNS FOR JUNE FOR THE CENTRAL SUPERINTENDENCY RG 10 VOL. 1966 FILE # 5076 PART 0 REEL # C-11123	1875
CENTRAL-LAND	SUPERINTENDENT WILLIAM PLUMMER SENDING THE SEPTEMBER LAND RETURN AND TIMBER COLLECTION STATEMENT FOR THE CENTRAL (TORONTO) SUPERINTENDENCY RG 10 VOL. 1973 FILE # 5585 PART 0 REEL # C-11125	1875
CENTRAL-LAND	SUPERINTENDENT WILLIAM PLUMMER FORWARDING THE NOVEMBER LAND RETURN FOR THE CENTRAL SUPERINTENDENCY RG 10 VOL. 1975 FILE # 5686 PART 0 REEL # C-11125	1878
CENTRAL-LAND	SUPERINTENDENT WILLIAM PLUMMER SENDING THE MARCH LAND RETURN FOR THE CENTRAL SUPERINTENDENCY RG 10 VOL. 1986 FILE # 6351 PART 0 REEL # C-11128	1876
CENTRAL-LAND	SUPERINTENDENT WILLIAM PLUMMER SENDING THE APRIL LAND RETURN FOR THE CENTRAL SUPERINTENDENCY RG 10 VOL. 1989 FILE # 6542 PART 0 REEL # C-11128-11129	1876-1902
CENTRAL-LAND	SUPERINTENDENT WILLIAM PLUMMER SENDING THE MAY LAND RETURN FOR THE CENTRAL SUPERINTENDENCY RG 10 VOL. 1991 FILE # 6690 PART 0 REEL # C-11129	1876
CENTRAL-LAND	SUPERINTENDENT WILLIAM PLUMMER SENDING THE JUNE LAND RETURN FOR THE CENTRAL SUPERINTENDENCY RG 10 VOL. 1992 FILE # 6766 PART 0 REEL # C-11129	1876
CENTRAL-LAND	SUPERINTENDENT WILLIAM PLUMMER SENDING THE JULY LAND RETURN FOR THE CENTRAL SUPERINTENDENCY RG 10 VOL. 1992 FILE # 6821 PART 0 REEL # C-11129	1876

SUBJECT	FILE NAME	DATES
CENTRAL-LAND	SUPERINTENDENT WILLIAM PLUMMER FORWARDING THE SEPTEMBER LAND RETURN FOR THE CENTRAL SUPERINTENDENCY RG 10 VOL. 1997 FILE # 7101 PART 0 REEL # C-11131	1876
CENTRAL-LAND	SUPERINTENDENT WILLIAM PLUMMER SENDING THE OCTOBER LAND RETURN FOR THE CENTRAL SUPERINTENDENCY RG 10 VOL. 2000 FILE # 7303 PART 0 REEL # C-11131	1876
CENTRAL-LAND	SUPERINTENDENT WILLIAM PLUMMER FORWARDING THE MARCH LAND RETURN FOR THE CENTRAL (TORONTO) SUPERINTENDENCY RG 10 VOL. 2013 FILE # 7928 PART 0 REEL # C-11134	1877
CENTRAL-LAND	SUPERINTENDENT WILLIAM PLUMMER SENDING THE APRIL LAND RETURN FOR THE CENTRAL (TORONTO) SUPERINTENDENCY RG 10 VOL. 2015 FILE # 8106 PART 0 REEL # C-11135	1877
CENTRAL-LAND	SUPERINTENDENT WILLIAM PLUMMER SENDS THE OCTOBER LAND RETURN FOR THE CENTRAL TORONTO SUPERINTENDENCY RG 10 VOL. 2028 FILE # 8920 PART 0 REEL # C-11138	1877
CENTRAL-LAND	SUPERINTENDENT WILLIAM PLUMMER SENDING THE NOVEMBER LAND RETURN FOR THE CENTRAL TORONTO SUPERINTENDENCY RG 10 VOL. 2044 FILE # 9030 PART 0 REEL # C-11142	1877-1911
CENTRAL-LAND	SUPERINTENDENT WILLIAM PLUMMER SENDS THE DECEMBER LAND RETURN FOR THE CENTRAL TORONTO SUPERINTENDENCY RG 10 VOL. 2045 FILE # 9145 PART 0 REEL # C-11142	1878-1880
CENTRAL-LAND	SUPERINTENDENT WILLIAM PLUMMER FORWARDING A LIST OF LANDS IN THE CENTRAL TORONTO SUPERINTENDENCY FOR WHICH PAYMENTS ARE IN ARREARS RG 10 VOL. 2079 FILE # 11,653 PART 0 REEL # C-11152	1879

SUBJECT	FILE NAME	DATES
CENTRAL-LAND	SUPERINTENDENT WILLIAM PLUMMER SENDING THE SEPTEMBER LAND RETURN FOR THE CENTRAL TORONTO SUPERINTENDENCY RG 10 VOL. 2095 FILE # 16,430 PART 0 REEL # C-11156	1879
CENTRAL-LAND	SUPERINTENDENT WILLIAM PLUMMER SENDS THE OCTOBER LAND AND TIMBER RETURN FOR THE CENTRAL TORONTO SUPERINTENDENCY RG 10 VOL. 2098 FILE # 17,101 PART 0 REEL # C-11157	1879-1880
CENTRAL-LAND	CENTRAL TORONTO - SUPERINTENDENT WILLIAM PLUMMER SENDING A SCHEDULE SHOWING THE ARREARS DUE ON SALES OF LOTS IN MEDONTE, BEDFORD, BRONTE, PORT CREDIT, ETOBICOKE, EAST HAWKESBURY, THURLOW AND ISLAND RG 10 VOL. 2101 FILE # 18,163 PART 0 REEL # C-11158	1880
CENTRAL-LAND	SUPERINTENDENT WILLIAM PLUMMER SENDS THE MAY LAND RETURN FOR THE CENTRAL TORONTO SUPERINTENDENCY RG 10 VOL. 2114 FILE # 21,450 PART 0 REEL # C-11161	1880-1881
CENTRAL-LAND	SUPERINTENDENT WILLIAM PLUMMER SENDS THE OCTOBER LAND RETURN FOR THE CENTRAL TORONTO SUPERINTENDENCY RG 10 VOL. 2129 FILE # 24,936 PART 0 REEL # C-11164	1880-1881
CENTRAL-LAND	SUPERINTENDENT WILLIAM PLUMMER SENDS THE NOVEMBER LAND RETURN FOR THE CENTRAL TORONTO SUPERINTENDENCY RG 10 VOL. 2130 FILE # 25,488 PART 0 REEL # C-11164	1880
CENTRAL-LAND	SUPERINTENDENT WILLIAM PLUMMER SENDS THE DECEMBER LAND RETURN FOR THE CENTRAL TORONTO SUPERINTENDENCY RG 10 VOL. 2132 FILE # 26,358 PART 0 REEL # C-11165	1881

SUBJECT	FILE NAME	DATES
CENTRAL-LAND	CENTRAL SUPERINTENDENCY - LAND RETURNS FOR SEPTEMBER FOR THE MISSISSAUGAS OF THE CREDIT AND SCUGOG; CORRESPONDENCE REGARDING LOTS 9 AND 10, SOUTH PORT STREET, PORT CREDIT RG 10 VOL. 2203 FILE # 40,571 PART 0 REEL # C-11179	1882-1883
CENTRAL-LAND	CENTRAL SUPERINTENDENCY - CORRESPONDENCE REGARDING LAND SALES ON THE ETOBICOKE RESERVE RG 10 VOL. 2204 FILE # 40,759 PART 1 REEL # C-11179	1883-1935
CENTRAL,	SUPERINTENDENT WILLIAM PLUMMER OF THE CENTRAL SUPERINTENDENCY SENDING A REQUISITION FOR SALARIES AND PENSIONS TO THE END OF SEPTEMBER FOR EMPLOYEES RG 10 VOL. 1909 FILE # 2409 PART 0 REEL # C-11109	1873
CHA-CA-TI-ICH-COOCHE	COUCOUCACHE RESERVE - CHA-CA-TI-ICHCOOCHE REQUESTS THAT THE BOUNDARIES OF THE ST. MAURICE RESERVE BE DEFINED BEFORE ANY TIMBER IS CUT ON LIMIT NO. 7 RG 10 VOL. 2092 FILE # 15,422 PART 0 REEL # C-11155	1879
CHADWICK E M	CAPE CROKER AND SAUGEEN RESERVES - APPLICATION BY E.M. CHADWICK FOR A PATENT TO LOT 28, CON 1, SARAWAK TOWNSHIP RG 10 VOL. 2125 FILE # 24,005 PART 0 REEL # C-11163	1880
CHADWICK E M	MANITOWANING - APPLICATION BY E.M. CHADWICK FOR PATENTS TO LOTS IN TEHKUMMAH, ASSIGINACK, BIDWELL AND SHEGUIANDAH TOWNSHIPS RG 10 VOL. 2133 FILE # 26,710 PART 0 REEL # C-11165	1881
CHADWICK E M	MANITOWANING - APPLICATION BY E.M. CHADWICK FOR PATENT TO LOT 3, CON 15, ASSIGINACK TOWNSHIP RG 10 VOL. 2135 FILE # 27,088 PART 0 REEL # C-11166	1881

SUBJECT	FILE NAME	DATES
CHADWICK E M		
	SIX NATIONS AGENCY - LETTER FROM A.N. MCNEIL, SECRETARY TO THE SUPERINTENDENT GENERAL OF INDIAN AFFAIRS TO E.M. CHADWICK OF OTTAWA FORWARDING THE DATES OF GRANTS OF RESERVES TO THE SIX NATIONS AND THE NAMES OF SUPERINTENDENTS AND OFFICERS CONNECTED WITH THE GRAND RIVER RG 10 VOL. 2927 FILE # 191,599 PART 0 REEL # C-11299	1897
CHAFFEE EDYTHE MARY		
	ALNWICK AGENCY - CORRESPONDENCE REGARDING THE SALE OF ISLANDS IN THE ST. LAWRENCE RIVER TO EDYTHE MARY CHAFFEE OF MONTREAL. RG 10 VOL. 2723 FILE # 144,001-141 PART 0 REEL # C-11270	1894
CHAFFEE MARY E		
	ALNWICK AGENCY - APPLICATION OF MARY E. CHAFFEE TO PURCHASE ISLANDS 48E AND 48F IN THE ST. LAWRENCE RIVER. RG 10 VOL. 3040 FILE # 236,725-68 PART 0 REEL # C-11315	1901-1905
CHAMBERLAIN LEWIS		
	GORE BAY AGENCY - SALE TO LEWIS CHAMBERLAIN OF LOT 1, CON. 7, DAWSON TOWNSHIP RG 10 VOL. 3205 FILE # 514,570 PART 0 REEL # C-11339	1918
CHAMBERS TIMOTHY		
	CAPE CROKER AND SAUGEEN RESERVES - TIMOTHY CHAMBERS REQUESTING A REDUCTION IN PRICE FOR MRS. SHANKS ON LOT 40, CON. 21, KEPPEL TOWNSHIP RG 10 VOL. 1957 FILE # 4630 PART 0 REEL # C-11121	1875-1881
CHAMPAGNE		
	TEMISCAMINGUE AGENCY - AGREEMENT BETWEEN JOSEPH POLSON AND JOSEPH BEAUGRAND DIT CHAMPAGNE TO SELL LOTS 18 AND 19 BLOCK "2", TEMISCAMINGUE RESERVE. RG 10 VOL. 3120 FILE # 327,840 PART 0 REEL # C-11327	1908-1920
CHANCE REVEREND J		
	SIX NATIONS RESERVE - REPORT BY REVEREND J. CHANCE ON SCHOOLS UNDER HIS SUPERVISION RG 10 VOL. 1976 FILE # 5806 PART 0 REEL # C-11125	1876

SUBJECT	FILE NAME	DATES
CHANCE REVEREND J		
	SIX NATIONS RESERVE - REVEREND J. CHANCE SENDING A REPORT OF EXAMINATION OF THE NEW ENGLAND COMPANY SCHOOLS AND INQUIRING ABOUT THE PURCHASE OF A SOUR SPRING LOT RG 10 VOL. 1988 FILE # 6493 PART 0 REEL # C-11128	1876
CHANCE REVEREND JAMES		
	HEADQUARTERS - REVEREND JAMES CHANCE SENDING A PAMPHLET TO THE DEPARTMENT CONTAINING INFORMATION ON HIS SERVICES AS MISSIONARY TO THE INDIANS AND ASKS HE MAY BE GRANTED A PENSION RG 10 VOL. 2077 FILE # 11,430 PART 0 REEL # C-11151	1879
CHANNON JOSEPH		
	CAPE CROKER AGENCY - ESTATE OF THE LATE JOSEPH CHANNON (COPY OF WILL) RG 10 VOL. 2797 FILE # 159,132 PART 0 REEL # C-9659R	1895
CHAPEL ISLAND-LAND		
	CHAPEL ISLAND RESERVE - INDIAN CAPTAIN FRANCIS WILMOT WRITES CONCERNING THE CLAIM TO AN ISLAND TO THE WESTWARD OF CHOGREE ISLAND RG 10 VOL. 2103 FILE # 18,650 PART 0 REEL # C-11158	1885
CHAPLEAU		
	SAULT STE. MARIE AGENCY - ROBINSON TREATY ANNUITY PAYMENTS TO THE INDIANS AT CHAPLEAU RG 10 VOL. 2849 FILE # 175,824-2 PART 0 REEL # C-9661R	1896-1899
CHAPLEAU		
	CHAPLEAU AGENCY - INDIANS IN THE VICINITY OF BISCO REQUESTING TO HAVE A RESERVE SET APART FOR THEM. ALSO PETITION FROM THE INDIANS OF THE MATTAGAMI RESERVE REQUESTING TO BE ALLOWED TO MOVE THEIR RESERVE WITHIN A HALF MILE OF THE BISCOTASING STATION RG 10 VOL. 3180 FILE # 452,054 PART 0 REEL # C-11335	1914-1920
CHAPMAN A S		
	SAULT STE. MARIE AGENCY - SALE TO A.S. CHAPMAN OF BLOCK G IN THE TOWNPLOT OF FISHER RG 10 VOL. 3198 FILE # 502,075 PART 0 REEL # C-11338	1917-1919

SUBJECT	FILE NAME	DATES
CHAPMAN RICHARD	CAPE CROKER AND SAUGEEN RESERVES - APPLICATION BY RICHARD CHAPMAN FOR A REDUCTION IN PRICE ON LOT 28, CON 17, KEPPEL TOWNSHIP RG 10 VOL. 2077 FILE # 11,368 PART 0 REEL # C-11151	1879
CHAPMAN RICHARD	CAPE CROKER AGENCY - APPLICATION OF ANDREW WILSON AND RICHARD CHAPMAN TO PURCHASE LOTS WEST OF BURY ROAD IN LINDSAY TOWNSHIP RG 10 VOL. 2793 FILE # 156,952 PART 0 REEL # C-11279	1894-1895
CHAPMAN SETH	MANITOWANING AGENCY - APPLICATION BY SETH CHAPMAN TO PURCHASE WATER FRONTAGE ON MANITOULIN ISLAND RG 10 VOL. 3185 FILE # 464,245 PART 0 REEL # C-11336	1915
CHARLEBOIS ADOLPH	RIVER DESERT AGENCY (MANIWAKI) - CANCELLATION OF THE SALE OF LOT 102, NOTRE DAME STREET IN MANIWAKI TO ADOLPH CHARLEBOIS RG 10 VOL. 3072 FILE # 258,987 PART 0 REEL # C-11320	1903
CHARLEBOIS EXILDA	MANIWAKI AGENCY - APPLICATION OF MRS. EXILDA CHARLEBOIS TO PURCHASE LOT 30, MCDOUGALL STREET, SOUTH SIDE EAST OF RAILWAY, MANIWAKI RG 10 VOL. 3180 FILE # 450,414 PART 0 REEL # C-11335	1914
CHARLEBOIS EXILDA	MANIWAKI AGENCY - SALE TO EXILDA CHARLEBOIS OF LOT 31, SOUTH SIDE MCDOUGALL ST., MANIWAKI RG 10 VOL. 3210 FILE # 526,010 PART 0 REEL # C-11340	1919
CHARLES	MANITOWANING - ROBERT RIVITT OF KAGAWONG SETTLEMENT WISHES TO KNOW HOW HE CAN OBTAIN POSSESSION OF A LOT WILLED TO HIM BY AN INDIAN NAME CHARLES RG 10 VOL. 2065 FILE # 10,181 PART 0 REEL # C-11148	1878

SUBJECT	FILE NAME	DATES
CHARLES EDWARD	STRATHROY - RESOLUTION BY THE ONEIDAS OF THE THAMES CONFIRMING THE SALE OF PART OF LOT NO. 20, CON. 13, ONEIDA RESERVE FROM WIDOW MARY CORNELIUS TO EDWARD CHARLES. RG 10 VOL. 2550 FILE # 112,140 PART 0 REEL # C-11237	1890-1891
CHARLES FRANCIS	CALEDONIA, N.S. - CORRESPONDENCE REGARDING A LAND DISPUTE BETWEEN FRANCIS KEMPTON & FRANCIS CHARLES, AN INDIAN RG 10 VOL. 2234 FILE # 45,310 PART 0 REEL # C-11185	1883
CHARLES GEORGE	SNAKE ISLAND RESERVE - REPORT OF THE ELECTION OF GEORGE MCCUE AS CHIEF TO REPLACE THE DECEASED GEORGE CHARLES RG 10 VOL. 1865 FILE # 435 PART 0 REEL # C-11104	1872
CHARLES STEPHEN	HANTS COUNTY AGENCY, N.S. - ESTATE OF THE LATE STEPHEN CHARLES OF THE SHUBENACADIE RESERVE (COPY OF WILL) RG 10 VOL. 2931 FILE # 193,339 PART 0 REEL # C-9663R	1899-1905
CHARLES WILLIAM	MANITOWANING - CANCELLATION OF THE SALE TO WILLIAM CHARLES OF LOT 27, CON 8, BILLINGS TOWNSHIP AND RESALE TO ROBERT RIVITT RG 10 VOL. 2064 FILE # 10,097 PART 0 REEL # C-11148	1878-1884
CHARLESWORTH WILLIAM	TYENDINAGA RESERVE - WILLIAM CHARLESWORTH REQUESTING A REDUCTION OF INTEREST ON S. 1/2, LOT 11, CON. 8, AND N. 1/2, LOT 11, CON. 8, TYENDINAGA TOWNSHIP RG 10 VOL. 1955 FILE # 4547 PART 0 REEL # C-11120	1875
CHARLESWORTH WILLIAM	TYENDINAGA RESERVE - APPLICATION FOR A PATENT FOR WILLIAM CHARLESWORTH TO THE NORTH 1/2 LOT 10, CON 8, TYENDINAGA TOWNSHIP RG 10 VOL. 2141 FILE # 29,536 PART 0 REEL # C-11167	1881

SUBJECT	FILE NAME	DATES
CHARLESWORTH WILLIAM	TYENDINAGA AGENCY - CORRESPONDENCE REGARDING THE DISPOSITION OF LANDS PATENTED TO MR. WILLIAM CHARLESWORTH RG 10 VOL. 2295 FILE # 58,862 PART 0 REEL # C-11196	1885-1902
CHARLESWORTH WILLIAM	TYENDINAGA AGENCY - CORRESPONDENCE REGARDING THE DISPOSITION OF LANDS PATENTED TO MR. WILLIAM CHARLESWORTH RG 10 VOL. 2295 FILE # 58,866 PART 0 REEL # C-11196	1885-1902
CHARLEVOIX COUNTY	CHARLEVOIX COUNTY - CORRESPONDENCE REGARDING THE VACCINATION OF INDIANS ON THE NORTH SHORE OF THE LOWER ST. LAWRENCE BY DOCTOR F.X. LATERRIERE RG 10 VOL. 2221 FILE # 43,192 PART 0 REEL # C-11182	1883-1884
CHARLTON JOHN	MANITOWANING AGENCY - CORRESPONDENCE REGARDING THE LEASING OF WELLS ISLAND NEAR WHITEFISH RIVER TO JOHN CHARLTON RG 10 VOL. 2339 FILE # 68,424-2 PART 0 REEL # C-11204	1886-1910
CHARLTON JOHN THOMAS	MANITOWANING AGENCY - APPLICATION FOR PATENT BY MR. JOHN THOMAS CHARLTON FOR LOTS 6, NELSON ST. N., LOTS 9 & 10, ARTHUR ST. EAST & LOTS 9 & 10, BYA ST., ASSIGINACK TOWNSHIP RG 10 VOL. 2299 FILE # 59,559 PART 0 REEL # C-11197	1885
CHARLTON JOSEPH	SIX NATIONS RESERVE - APPLICATION BY JOSEPH CHARLTON TO PURCHASE LOT K, MARTIN BEND, ONONDAGA TOWNSHIP RG 10 VOL. 2124 FILE # 23,556 PART 0 REEL # C-11163	1880-1888
CHARTERE C G	MORAVIANTOWN RESERVE - C.C. CHARTERE'S WISHES TO PURCHASE LOT 20, CONCESSION 8, ORFORD TOWNSHIP RG 10 VOL. 1868 FILE # 554 PART 0 REEL # C-11104	1872

SUBJECT	FILE NAME	DATES
CHASE ANNE C		
	SARNIA - PAYMENT OF THE ARREARS DUE BY ANNE C. CHASE ON LOT NO. 23, RANGE 5, FRANCIS SURVEY, TOWN OF SARNIA. RG 10 VOL. 2544 FILE # 111,793 PART 0 REEL # C-11236	1890-1891
CHASE H A		
	ALNWICK AGENCY - COMPLAINTS OF ILL-TREATMENT BY HER HUSBAND FROM MRS. H.A. CHASE AND REQUEST THAT SHE BE GIVEN THE INTEREST MONEY DUE HER AND HER CHILDREN RG 10 VOL. 2420 FILE # 86,589 PART 0 REEL # C-12783R	1888
CHASE JOHN H		
	ALNWICK AGENCY - RESOLUTION PASSED BY THE BAND TO SELL THE ELM TIMBER ON THE W 1/2 OF LOCATION 19, THE MONEY TO BE USED IN THE ERECTION OF A KITCHEN FOR JOHN H. CHASE, OWNER OF THE SAID LOT. RG 10 VOL. 2489 FILE # 101,768 PART 0 REEL # C-11229	1889-1894
CHASE JOHN H		
	ALNWICK AGENCY - AGREEMENT BETWEEN JOHN H. CHASE AND JOHN BROWN TO LEASE A PORTION OF LOCATION 38 ON THE ALNWICK RESERVE RG 10 VOL. 2942 FILE # 197,969 PART 0 REEL # C-11301	1898-1906
CHASE MARY		
	ALNWICK AGENCY - AGREEMENT BETWEEN MARY CHASE AND THOMAS INGHAM TO LEASE THE NORTH PART OF LOCATION 102, ALNWICK RESERVE RG 10 VOL. 2806 FILE # 162,262 PART 0 REEL # C-11281	1895-1896
CHASE REVEREND H P		
	HEADQUARTERS - REVEREND H.P. CHASE COMMUNICATING HIS INTENTION TO VISIT THE SUPERINTENDENT GENERAL OF INDIAN AFFAIRS CONCERNING DECISIONS MADE BY A GRAND HELD ON SARNIA RESERVE AMONG THE CHIPPEWAS, MUNCEYS, SIX NATIONS, ETC. RG 10 VOL. 1942 FILE # 4103 PART 0 REEL # C-11117	1874
CHASE REVEREND H P		
	CARADOC RESERVE - REVEREND H.P. CHASE REQUIRES A CERTIFICATE OF LOCATION FOR LOT 10 AND 12 IN CON 2 CARADOC RG 10 VOL. 1996 FILE # 6976 PART 0 REEL # C-11130	1876-1879

SUBJECT	FILE NAME	DATES
CHASE REVEREND H P	MUNCEY RESERVE - REQUISITION FROM THE REVEREND H.P. CHASE FOR HIS SALARY AS MISSIONARY AND MONEY TOWARDS HIS DAUGHTER'S EDUCATION RG 10 VOL. 2093 FILE # 16,104 PART 0 REEL # C-11155	1879
CHASE REVEREND H P	CARADOC AGENCY - CLAIM OF THE REVEREND H.P. CHASE TO LOT 12, CON. 5 ON THE RESERVE OF THE CHIPPEWAS OF THE THAMES RG 10 VOL. 2757 FILE # 149,400 PART 0 REEL # C-11274	1894
CHATEAU LUKE	MANITOWANING - APPLICATION BY LUKE CHATEAU TO PURCHASE LOT 16, CON 4, ALLAN TOWNSHIP RG 10 VOL. 2089 FILE # 13,870 PART 0 REEL # C-11154	1879
CHATELAIN JOSEPH	ST REGIS AGENCY - APPLICATION OF JOSEPH CHATELAIN FOR A PATENT TO LOTS 1A, 1B, 2A, 2B AND 3, CHENAIL (DEEDS OF SALE, DEEDS OF GIFTS, LEASES, AGREEMENTS, AFFIDAVITS). RG 10 VOL. 3082 FILE # 270,020 PART 0 REEL # C-11321	1904-1905
CHATHAM HEAD	CHATHAM HEAD, NEW BRUNSWICK, SURVEYS AND ACCOUNTS RELATIVE TO THE BUCTOUCHE RESERVE RG 10 VOL. 1860 FILE # 160 PART 0 REEL # C-11103	1872
CHATHAM HEAD	CHARLES SARGEANT AGENT AT CHATHAM HEAD - NEW BRUNSWICK TRANSMITTING A PETITION FROM THE MICMACS AT SHEDIAC REQUESTING THAT LORONG NACOTE BE APPOINTED THEIR CHIEF RG 10 VOL. 1972 FILE # 5557 PART 0 REEL # C-11125	1875
CHATHAM HEAD	CHARLES SARGEANT AGENT AT CHATHAM HEAD - NEW BRUNSWICK FORWARDING A PETITION FROM THE MICMACS OF MICHAUD'S POINT SUGGESTING THAT PETER BARLOW BE APPOINTED AS THEIR CHIEF RG 10 VOL. 1972 FILE # 5558 PART 0 REEL # C-11125	1875

SUBJECT	FILE NAME	DATES
CHATHAM HEAD		
	CHARLES SARGEANT, SUPERINTENDENT CHATHAM HEAD, NEW BRUNSWICK TRANSMITTING APPLICATIONS TO CUT TIMBER ON THE RESERVES RG 10 VOL. 2028 FILE # 8917 PART 0 REEL # C-11138	1877-1893
CHATHAM-LAND		
	CHATHAM ONTARIO - CORRESPONDENCE REGARDING FITZWILLIAM ISLAND RG 10 VOL. 2239 FILE # 46,145 PART 0 REEL # C-11185	1883
CHATRIAN LUKE		
	MANITOWANING AGENCY - APPLICATION OF LUKE CHATRIAN FOR A PATENT TO LOTS 14 AND 15, CON. 4, ALLAN TOWNSHIP. RG 10 VOL. 3110 FILE # 316,020 PART 0 REEL # C-11326	1907
CHATWELL ALLAN		
	MANITOWANING AGENCY - APPLICATION OF ALLAN CHATWELL TO PURCHASE LOT 6, CON. 7 IN ASSIGINACK TOWNSHIP RG 10 VOL. 2792 FILE # 156,924 PART 0 REEL #	1894-1903
CHATWELL HENRY		
	MANITOWANING AGENCY - APPLICATION OF HENRY CHATWELL TO PURCHASE LOT 1, CON. 14, ASSIGINACK TOWNSHIP. RG 10 VOL. 3107 FILE # 309,928 PART 0 REEL # C-11325	1907-1928
CHATWORTHY ARCHIBALD		
	CAPE CROKER AGENCY - CORRESPONDENCE REGARDING ARCHIBALD CHATWORTHY'S APPLICATION FOR A LICENCE TO CUT & REMOVE TIMBER FROM PART OF LOT 37, CON C, AMABEL TOWNSHIP RG 10 VOL. 2299 FILE # 59,556 PART 0 REEL # C-11197	1885
CHAWAY JOHN		
	WALPOLE ISLAND AGENCY - RESOLUTION OF THE POTAWATOMIS OF WALPOLE ISLAND GRANTING $1.50 TO PAY TAKUMAGA AND JOHN CHAWAY FOR DIGGING GRAVES DURING THE SEPTEMBER QUARTER RG 10 VOL. 2478 FILE # 99,127 PART 0 REEL # C-11227	1889
CHAWAY JULIA		
	WALPOLE ISLAND AGENCY - ACCOUNT FROM MR. JULIA CHAWAY, FOR CLEANING NO. 2, POTAWATOMI SCHOOL HOUSE. RG 10 VOL. 2700 FILE # 142,016 PART 0 REEL # C-11266	1893

SUBJECT	FILE NAME	DATES
CHEAVINS WILLIAM		
	CAPE CROKER AGENCY - APPLICATION TO PURCHASE LOT 15, CONCESSION 10 IN ALBEMARLE TOWNSHIP BY WILLIAM CHEAVINS. RG 10 VOL. 2747 FILE # 146,968 PART 0 REEL # C-11274	1894
CHEBEYAH		
	WALPOLE ISLAND AGENCY - RESOLUTION OF THE POTAWATOMI COUNCIL TO ESTABLISH A BOUNDARY LINE BETWEEN THE PROPERTY OF PESHANA AND THE LATE CHEBEYAH RG 10 VOL. 2770 FILE # 154,792 PART 0 REEL # C-11276	1894
CHEBOYAH		
	WALPOLE ISLAND AGENCY - ESTATE OF THE LATE CHEBOYAH OF THE POTAWATOMIS OF WALPOLE RG 10 VOL. 2941 FILE # 197,793 PART 0 REEL # C-9663R	1898
CHECHOCK JAMES		
	MISSISSAUGA RESERVE - PROPERTY OF THE LATE JAMES CHECHOCK ADMINISTERED BY J.T. GILKISON RG 10 VOL. 1994 FILE # 6855 PART 0 REEL # C-11130	1876
CHECHOCK JOHN		
	NEW CREDIT RESERVE - COMPLAINT BY JACOB NASH THAT JOHN CHECHOCK HAS TAKEN FORCIBLE POSSESSION OF S 1/2 LOT 4, CON 1, ONEIDA TOWNSHIP RG 10 VOL. 2080 FILE # 11,955 PART 0 REEL # C-11152	1879
CHECHOCK JOHN		
	NEW CREDIT AGENCY - CLAIM OF JOHN CHECHOCK AGAINST THE MISSISSAUGAS OF THE CREDIT FOR TAKING CARE OF HIS SON JOHN CAMERON CHECHOCK FOR SEVENTY THREE WEEKS. RG 10 VOL. 2570 FILE # 116,058 PART 0 REEL # C-11241	1891
CHECHOCK JOHN CAMERON		
	NEW CREDIT AGENCY - CLAIM OF JOHN CHECHOCK AGAINST THE MISSISSAUGAS OF THE CREDIT FOR TAKING CARE OF HIS SON JOHN CAMERON CHECHOCK FOR SEVENTY THREE WEEKS. RG 10 VOL. 2570 FILE # 116,058 PART 0 REEL # C-11241	1891

SUBJECT	FILE NAME	DATES
CHEER AMOS		
	CAPE CROKER AND SAUGEEN RESERVES - AMOS CHEER OWNER OF LOT 10, CON 3, KEPPEL TOWNSHIP STATING HIS OCCUPATION RG 10 VOL. 1980 FILE # 6083 PART 0 REEL # C-11126	1876
CHEGANO JACOB		
	CAPE CROKER AGENCY - SALE OF LAND FOR A BALL PARK BY JACOB CHEGANO RG 10 VOL. 3190 FILE # 472,476 PART 0 REEL # C-11337	1915-1921
CHERRIER COME S		
	CAUGHNAWAGA RESERVE - PETITION BY COME S. CHERRIER WHO IS MARRIED TO AN INDIAN WOMAN TO BE ALLOWED TO REMAIN ON THE SEIGNIORY OF SAULT ST. LOUIS RG 10 VOL. 2055 FILE # 9608 PART 0 REEL # C-11146	1878
CHERRIER COME SERAPHIN		
	CAUGHNAWAGA AGENCY - CORRESPONDENCE LEGAL DOCUMENTS & PRINTED MATTER REGARDING A PROPERTY DISPUTE BETWEEN COME SERAPHIN CHERRIER AND CHARLES TERIHONKOW RG 10 VOL. 2419 FILE # 86,499 PART 2 REEL # C-11218	1888-1891
CHERRIER G E		
	OKA AGENCY - INTEREST DISTRIBUTION LIST FORWARDED BY AGENT G.E. CHERRIER RG 10 VOL. 2013 FILE # 7941 PART 0 REEL # C-12777R	1877
CHERRIER G E		
	CAUGHNAWAGA AGENCY - AGENT G.E. CHERRIER REPORTS THAT INDIANS ARE CUTTING DOWN TREES ON THE PROPERTY OF THE GIASSON BROTHERS RG 10 VOL. 2132 FILE # 26,397 PART 0 REEL # C-11165	1881-1883
CHERRIER GEORGE		
	CAUGHNAWAGA RESERVE - AGENT GEORGE CHERRIER REQUESTING INSTRUCTIONS CONCERNING ANTOINE CARTIER WHO CLAIMS HE HAS A RIGHT TO REMAIN ON THE RESERVE RG 10 VOL. 2019 FILE # 8317 PART 0 REEL # C-11135	1877

SUBJECT	FILE NAME	DATES
CHERRIER GEORGE	CAUGHNAWAGA RESERVE - AGENT GEORGE CHERRIER SENDING THE RENT RETURN FOR LESSEES OF FARM LAND RG 10 VOL. 2048 FILE # 9294 PART 0 REEL # C-11143	1878
CHERRIER GEORGE	CAUGHNAWAGA RESERVE - AGENT GEORGE CHERRIER REPORTING THAT CHIEF JOSEPH DELISLE HAS RESIGNED RG 10 VOL. 2049 FILE # 9335 PART 0 REEL # C-11144	1878
CHERRIER GEORGE	CAUGHNAWAGA RESERVE - AGENT GEORGE CHERRIER INQUIRING WHETHER THE DEPARTMENT WILL ASSUME THE COST OF EXPELLING CERTAIN FAMILIES OF NON-INDIANS FROM THE VILLAGE RG 10 VOL. 2049 FILE # 9366 PART 0 REEL # C-11144	1878
CHERRIER GEORGE	CAUGHNAWAGA AGENCY - AGENT GEORGE CHERRIER WISHES TO BE APPOINTED JUSTICE OF THE PEACE FOR MONTREAL, SAINT JEAN AND BEAUHARNOIS RG 10 VOL. 2064 FILE # 10,087 PART 0 REEL # C-11148	1878
CHERRIER GEORGE	CAUGHNAWAGA AGENCY - AGENT GEORGE CHERRIER REPORTS THAT INDIANS FREQUENTLY MAKE ILLEGAL BARGAINS AMONG THEMSELVES AND EMPLOY NOTARIES TO DRAW CONVEYANCES OF NO LEGAL VALUE RG 10 VOL. 2070 FILE # 10,526 PART 0 REEL # C-11149	1878
CHERRIER GEORGE	CAUGHNAWAGA AGENCY - AGENT GEORGE CHERRIER REPORTS THAT MARTIN SAKORIATAKWA ILLEGALLY OCCUPIES LAND ALONG THE PRIMEAU ROAD RG 10 VOL. 2070 FILE # 10,556 PART 0 REEL # C-11149	1878
CHERRIER GEORGE	CAUGHNAWAGA AGENCY - AGENT GEORGE CHERRIER REPORTS THAT CHIEF JOSEPH ONASAKENRAT OF OKA WISHES TO RESIDE AT CAUGHNAWAGA AND PREACH THE GOSPEL RG 10 VOL. 2070 FILE # 10,560 PART 0 REEL # C-11149	1878-1879

SUBJECT	FILE NAME	DATES
CHERRIER GEORGE	CAUGHNAWAGA RESERVE - AGENT GEORGE CHERRIER SENDS THE ACCOUNT OF THE CENSITAIRES OF THE SEIGNIORY OF SAULT ST. LOUIS RG 10 VOL. 2111 FILE # 20,398 PART 0 REEL # C-11160	1880
CHERRIER GEORGE	CAUGHNAWAGA RESERVE - AGENT GEORGE CHERRIER SENDS THE ACCOUNT FROM FATHER BURTIN FOR HIS ALLOWANCE AS A MISSIONARY RG 10 VOL. 2114 FILE # 21,484 PART 0 REEL # C-11161	1880
CHERRIER GEORGE	CAUGHNAWAGA AGENCY - CORRESPONDENCE REGARDING CHARGES BROUGHT AGAINST AGENT GEORGE CHERRIER AND THE SUBSEQUENT INVESTIGATION OF SAME. RG 10 VOL. 2164 FILE # 34,297 PART 0 REEL # C-11172	1881-1883
CHERRIER GEORGE E	CAUGHNAWAGA AGENCY - CORRESPONDENCE REGARDING CHARGES BROUGHT AGAINST AGENT GEORGE E. CHERRIER BY THE INDIANS & HIS SUBSEQUENT DISMISSAL; PERSONNEL FILE ON HIS SUCCESSOR, MR. ALEX BROSSEAU RG 10 VOL. 2249 FILE # 48,697 PART 0 REEL # C-11187	1884-1903
CHERRIER GEORGES	CAUGHNAWAGA AGENCY - AGENT GEORGES CHERRIER REPORTING THAT CHIEF JOSEPH DELISLE WISHES TO BUILD A HOUSE ON GOVERNMENT LAND OPPOSITE THE CHURCH RG 10 VOL. 2006 FILE # 7816 PART 0 REEL # C-11133	1877
CHERRIER GEORGES	CAUGHNAWAGA RESERVE - AGENT GEORGES CHERRIER REQUESTS PERMISSION TO VACCINATE THE CHILDREN DURING THE OUTBREAK OF SMALLPOX. (LIST OF THOSE VACCINATED) RG 10 VOL. 2045 FILE # 9181 PART 0 REEL # C-11143	1878
CHERRIER GEORGES	CAUGHNAWAGA RESERVE - AGENT GEORGES CHERRIER REQUESTS THAT SEWATIS HAIATONNIS (BAPTISTE CANADIAN) BE ALLOWED TO RETAIN A PIECE OF LAND ON THE COMMON RG 10 VOL. 2055 FILE # 9566 PART 0 REEL # C-11145	1878

SUBJECT	FILE NAME	DATES
CHERRIER GEORGES	CAUGHNAWAGA RESERVE - AGENT GEORGES CHERRIER REPORTS THAT THOMAS TARETANNE HAS ILLEGALLY TAKEN OVER A PIECE OF LAND BELONGING TO TEWANITASSEN RG 10 VOL. 2057 FILE # 9698 PART 0 REEL # C-11146	1878
CHERRIER GEORGES	CAUGHNAWAGA RESERVE - AGENT GEORGES CHERRIER REPORTS THREATS MADE AGAINST THE LIVES OF HALF-BREEDS LIVING ON THE RESERVE RG 10 VOL. 2057 FILE # 9702 PART 0 REEL # C-11146	1878-1880
CHERRIER GEORGES	CAUGHNAWAGA RESERVE - CHARGES BROUGHT BY THE CHIEFS AGAINST AGENT GEORGES CHERRIER RG 10 VOL. 2057 FILE # 9706 PART 0 REEL # C-11146	1878-1880
CHERRIER GEORGES	CAUGHNAWAGA AGENCY - AGENT GEORGES CHERRIER STATES THAT THREE FAMILIES FROM OKA HAVE ESTABLISHED THEMSELVES AT CAUGHNAWAGA CONTRARY TO THE INDIAN ACT RG 10 VOL. 2071 FILE # 10,616 PART 0 REEL # C-11150	1878
CHERRIER GEORGES	CAUGHNAWAGA AGENCY - REQUEST FOR ADVICE FROM AGENT GEORGES CHERRIER CONCERNING THE REFUSAL OF TWO INDIANS TO GRANT A RIGHT OF WAY TO IGNACE ORHONTONKWAS, TO REACH HIS PROPERTY RG 10 VOL. 2092 FILE # 14,827 PART 0 REEL # C-11155	1879
CHERRIER GEORGES E	CAUGHNAWAGA AGENCY - AGENT GEORGES E. CHERRIER REPORTING THE OPENING OF A NEW SCHOOL BY A MISS DESPAROIS RG 10 VOL. 2069 FILE # 10,376 PART 0 REEL # C-11149	1878
CHESLEY S Y	ST. REGIS RESERVE - DISPUTE OVER THE LEASE HELD BY THE EASTERBROOK FAMILY ON CORNWALL ISLAND. LAND WAS ORIGINALLY OBTAINED BY S.Y. CHESLEY RG 10 VOL. 1952 FILE # 4436 PART 0 REEL # C-11119-11120	1875-1930

SUBJECT	FILE NAME	DATES
CHESNUT D GEORGE	PENETANGUISHENE AGENCY - APPLICATION OF D. GEORGE CHESNUT TO PURCHASE ISLAND NO. 85 IN GEORGIAN BAY OPPOSITE GIBSON TOWNSHIP RG 10 VOL. 2855 FILE # 176,296-10 PART 0 REEL # C-11287	1901-1910
CHESNUT D GEORGE	PENETANGUISHENE AGENCY - APPLICATION OF D. GEORGE CHESNUT OF TORONTO TO PURCHASE ISLAND NO. 84 (BIRCHALL ISLAND) IN GEORGIAN BAY OPPOSITE GIBSON TOWNSHIP (PLAN) RG 10 VOL. 2861 FILE # 176,296-52 PART 0 REEL # C-11288	1904-1912
CHEVALIER	MANIWAKI AGENCY - CORRESPONDENCE REGARDING MRS. CHEVALIER'S DESIRE TO HAVE AN ACRE OF LAND CLEARED ON LOT 23 ROAD RANGE WEST, MANIWAKI RG 10 VOL. 2397 FILE # 82,210 PART 0 REEL # C-11214	1887-1888
CHEVRIER WILBROD	SAINT FRANCOIS AGENCY - CORRESPONDENCE REGARDING THE LEASE OF INDIAN LAND TO WHITES, CLAIM OF MARIE JEAN OBUMSAWIN AGAINST JOHN MSADOQUIS FOR TRESPASSING ON ILE RONDE AND APPLICATION OF WILBROD CHEVRIER TO HAVE THE FENCE BUILD SEPARATING HIS PROPERTY AND INDIAN LAND, ALSO ON ILE RONDE RG 10 VOL. 2902 FILE # 184,798 PART 0 REEL # C-11295	1893-1925
CHEW LAWRENCE WELLINGTON MANSON	PENETANGUISHENE AGENCY - SALE OF ISLAND 191 IN GEORGIAN BAY OPPOSITE BAXTER TOWNSHIP TO LAWRENCE WELLINGTON MANSON CHEW RG 10 VOL. 2869 FILE # 176,296-149 PART 0 REEL # C-11289	1909-1933
CHEW MANLEY	MANITOWANING AGENCY - SALE TO MANLEY CHEW OF 620 ACRES NEAR LONG LAKE ON THE WHITEFISH RIVER RESERVE (PLAN) RG 10 VOL. 3201 FILE # 507,382-4 PART 0 REEL # C-11339	1920-1936
CHEWINGS DAVID	CAPE CROKER AND SAUGEEN RESERVES - CANCELLATION OF THE SALE TO DAVID CHEWINGS OF LOT 40, CON 5, EAST OF BURY ROAD, EASTNOR TOWNSHIP RG 10 VOL. 2093 FILE # 15,933 PART 0 REEL # C-11155	1879

SUBJECT	FILE NAME	DATES
CHEWINGS DAVID		
	CAPE CROKER AND SAUGEEN RESERVES - AFFIDAVIT THAT DAVID CHEWINGS HAS NOT MADE IMPROVEMENTS ON LOT 40, CON 5, EAST OF BURY ROAD, EASTNOR TOWNSHIP RG 10 VOL. 2094 FILE # 16,156 PART 0 REEL # C-11155	1879
CHICOUTIMI		
	CHICOUTIMI - REVEREND T.G.A. COTE REQUESTING GOVERNMENT ASSISTANCE FOR A FEW INDIAN CHILDREN IN HIS SCHOOL RG 10 VOL. 1875 FILE # 851 PART 0 REEL # C-11105	1872
CHICOUTIMI		
	HEADQUARTERS - APPLICATION BY BISHOP RACINE OF CHICOUTIMI TO HAVE THE REMAINS OF INDIANS REMOVED FROM THE CEMETERY RG 10 VOL. 2086 FILE # 13,105 PART 0 REEL # C-11154	1879
CHIEF A G SMITH		
	SIX NATIONS AGENCY - RESOLUTION OF COUNCIL APPOINTING CHIEFS A.G. SMITH AND ISAAC KICK GUARDIANS FOR LILY MAY CLAUS. RG 10 VOL. 3121 FILE # 329,520 PART 0 REEL # C-9667R	1908
CHIEF A J SMITH		
	SIX NATIONS AGENCY - MINUTES OF COUNCIL MEETING HELD 4, 5 AND 6 JANUARY 1910 RESPECTING A VISIT BY SUPERINTENDENT, GORDON J. SMITH, REPLY TO HIS SPEECH BY CHIEF A.J. SMITH, APPOINTMENT OF NEW CHIEFS AND PATHMASTERS AND SUNDRY MATTERS RG 10 VOL. 3008 FILE # 218,222-123 PART 0 REEL # C-11310	1910-1911
CHIEF ABRAM SICKLES		
	CARADOC AGENCY - CORRESPONDENCE REGARDING PROPERTY LEFT BY THE LATE CHIEF ABRAM SICKLES RG 10 VOL. 2263 FILE # 53,853 PART 0 REEL # C-12781R	1884
CHIEF AKSAHWASAGAI		
	PARRY SOUND SUPERINTENDENCY - CORRESPONDENCE REGARDING THE RESIGNATION OF CHIEF AKSAHWASAGAI OF THE HENVEY INLET BAND RG 10 VOL. 2420 FILE # 86,608 PART 0 REEL # C-11218	1888

SUBJECT	FILE NAME	DATES
CHIEF ALBERT TOBIAS	MORAVIANS OF THE THAMES - ELECTIONS OF THE CHIEF AND COUNCILLORS AND CORRESPONDENCE REGARDING THE CHARGES OF EDWARD TOBIAS AGAINST CHIEF ALBERT TOBIAS (POLL BOOKS) RG 10 VOL. 2781 FILE # 156,468-10 PART 0 REEL # C-11277	1894-1901
CHIEF ALEX THOMPSON	ST. REGIS RESERVE - DISPUTE BETWEEN CHIEFS ALEX THOMPSON AND JOHN SAWATIS CONCERNING USE OF A ROADWAY BY THOMPSON THROUGH SAWATIS' LAND ON ST. REGIS ISLAND RG 10 VOL. 2111 FILE # 20,600 PART 0 REEL # C-11160	1880
CHIEF ALEX THOMPSON	ST. REGIS RESERVE - PETITION FROM JOHN SAWATIS AND OTHER CHIEFS COMPLAINING OF THE CONDUCT OF CHIEF ALEX THOMPSON AND ASKING FOR HIS REMOVAL RG 10 VOL. 2114 FILE # 21,244 PART 0 REEL # C-11160	1880
CHIEF ALEXANDER S SMITH	SIX NATIONS AGENCY - CORRESPONDENCE REGARDING THE NAMING OF CHIEF ALEXANDER S. SMITH AS INTERPRETER RG 10 VOL. 2251 FILE # 49,355 PART 0 REEL # C-11187	1884
CHIEF ALFRED CROWE	RICE AND MUD LAKE AGENCY - CHIEF ALFRED CROWE WISHING TO PURCHASE LOT 8, ON THE RICE LAKE RESERVE FROM MRS. ELIZA MARTIN RG 10 VOL. 3160 FILE # 363,296 PART 0 REEL # C-11332	1910
CHIEF ANDREW STAATS	SIX NATIONS AGENCY - GUARDIANSHIP OF MRS. JACOB SERO BY CHIEF ANDREW STAATS RG 10 VOL. 3200 FILE # 505,368 PART 0 REEL # C-11338	1918
CHIEF ANGUS COOK	PARRY SOUND SUPERINTENDENCY - LETTER REGARDING AN ANNUAL GRANT TO CHIEF ANGUS COOK OF THE GIBSON RESERVE RG 10 VOL. 2344 FILE # 69,070 PART 0 REEL # C-11205	1886

SUBJECT	FILE NAME	DATES
CHIEF ANGUS COOKE	PARRY SOUND SUPERINTENDENCY - REQUEST FROM CHIEF ANGUS COOKE FOR AN OFFICIAL OPINION ON DOWERS RG 10 VOL. 2335 FILE # 67,650 PART 0 REEL # C-11203	1886
CHIEF ANGUS COOKE	NORTHERN SUPERINTENDENCY, 2ND DIVISION - PARRY SOUND - REQUEST OF CHIEF ANGUS COOKE OF THE GIBSON BAND TO PURCHASE LOT 18, CON 3, GIBSON RESERVE FROM PETER FRANK. HE IS INFORMED BY THE DEPARTMENT OF A DECISION BY ORDER IN COUNCIL TO LIMIT EACH LOCATEE TO ONE LOT RG 10 VOL. 2475 FILE # 98,745 PART 0 REEL # C-11227	1889
CHIEF ANNSOTHKAH	HEADQUARTERS - CHIEF ANNSOTHKAH OF WHEREABOUTS PROPOSES A GRAND COUNCIL OF INDIANS FROM ACROSS CANADA RG 10 VOL. 2072 FILE # 10,742 PART 0 REEL # C-11150	1878
CHIEF ANTOINE PATENAWATIK	MANIWAKI RESERVE - PETER TENASE REQUESTING THAT ALL RENTS FOR LOT 4, RIVER DESERT FRONT BE PAID TO HIM FOR GABRIEL TENASKON, HEIR OF CHIEF ANTOINE PATENAWATIK RG 10 VOL. 2025 FILE # 8605 PART 0 REEL # C-12777R	1877
CHIEF ANTOINE PECKANAWATIK	MANIWAKI - CLAIM OF THE HEIRS OF CHIEF ANTOINE PECKANAWATIK TO RENT FROM WHITE TENANTS RG 10 VOL. 2096 FILE # 16,569 PART 0 REEL # C-11156	1879
CHIEF ARCHIBALD CULBERTSON	TYENDINAGA RESERVE - REQUISITION BY CHIEF ARCHIBALD CULBERTSON FOR EXPENSES IN CONNECTION WITH CELEBRATING THE QUEEN'S BIRTHDAY RG 10 VOL. 2123 FILE # 23,226 PART 0 REEL # C-11163	1880
CHIEF ARCHIBALD CULBERTSON	TYENDINAGA AGENCY - CORRESPONDENCE REGARDING THE DEPOSING OF CHIEF ARCHIBALD CULBERTSON RG 10 VOL. 2371 FILE # 74,986 PART 0 REEL # C-11209	1887-1888

SUBJECT	FILE NAME	DATES
CHIEF ASEMASE	CAUGHNAWAGA AGENCY - CORRESPONDENCE MEMORANDA AND AFFIDAVITS REGARDING THE CLAIM OF JOSEPH SKYE (TAIORONIOTE) TO THE ESTATE OF HIS SON, THE LATE PETER SKYE (TIER KANETAKTE) WHO HAD WILLED HIS ESTATE TO HIS WIFE MRS. JOSEPH DAILLEBOUT (WARISOSE KONWATEWENTETON BY HER FIRST MARRIAGE) DAUGHTER OF CHIEF ASEMASE, AND THEIR CHIEF ASEMASE, AND THEIR DAUGHTER ANN KONWAHENTAKWAS RG 10 VOL. 2825 FILE # 168,418 PART 0 REEL # C-9659R	1895-1897
CHIEF ASHKEBEE	WALPOLE ISLAND AGENCY - RESOLUTION OF THE POTAWATOMIE COUNCIL OF WALPOLE ISLAND GRANTING $1.80 TO PAY CHIEF ASHKEBEE FOR SCRUBBING AND CLEANING THE POTAWATOMIE SCHOOLHOUSE. RG 10 VOL. 2431 FILE # 89,142 PART 0 REEL # C-11220	1888
CHIEF ASHKEBEE	WALPOLE ISLAND AGENCY - RESOLUTION OF THE POTAWATOMIS OF WALPOLE ISLAND GRANTING $10.50 TO PAY THE ACCOUNT OF CHIEF ASHKEBEE FOR SERVICES TO THE BAND. RG 10 VOL. 2490 FILE # 101,982 PART 0 REEL # C-11229	1889
CHIEF ASHKEBEE	WALPOLE ISLAND AGENCY - RESOLUTION OF THE POTAWATOMI COUNCIL OF WALPOLE ISLAND GRANTING $0.75 TO CHIEF ASHKEBEE FOR CUTTING AND DRAWING ONE CORD OF WOOD FOR THE NO. 2 SCHOOL. RG 10 VOL. 2506 FILE # 104,586 PART 0 REEL # C-11231	1890
CHIEF ASHKEBEE	WALPOLE ISLAND AGENCY - RESOLUTION OF THE POTAWATOMI OF WALPOLE ISLAND GRANTING $2.00 TO CHIEF ASHKEBEE FOR DRAWING TEN CORDS OF WOOD TO NO. 2 SCHOOL HOUSE. RG 10 VOL. 2506 FILE # 104,591 PART 0 REEL # C-11231	1890
CHIEF ASHKEBEE	WALPOLE ISLAND AGENCY - RESOLUTION PASSED BY THE POTAWATOMI COUNCIL OF WALPOLE ISLAND GRANTING $1.00 TO CHIEF ASHKEBEE FOR THE LUMBER SUPPLIED DURING THE SEPTEMBER QUARTER. RG 10 VOL. 2531 FILE # 109,681 PART 0 REEL # C-11234	1890

SUBJECT	FILE NAME	DATES
CHIEF ASHKEBEE	WALPOLE ISLAND AGENCY - ACCOUNT OF CHIEF ASHKEBEE FOR DRAWING TEN CORDS OF WOOD FOR THE NO. 2 SCHOOL HOUSE FOR CUTTING THREE CORDS AND FOR CLEANING THE COUNCIL HOUSE. RG 10 VOL. 2552 FILE # 112,256 PART 0 REEL # C-11238	1890
CHIEF ASHKEBEE	WALPOLE ISLAND AGENCY - COMPLAINT OF CHIEF ASHKEBEE AND JOHN YAKMODT THAT CERTAIN PERSONS HAVE DUG UP THE REMAINS OF INDIANS AT THE BURIAL PLACES ON WALPOLE ISLAND RG 10 VOL. 2632 FILE # 128,246 PART 0 REEL # C-11253	1892
CHIEF ASHKEBEE	WALPOLE ISLAND AGENCY - ACCOUNT FROM CHIEF ASHKEBEE FOR CUTTING AND DRAWING 15 CORDS OF WOOD FOR THE NO. 2 SCHOOL HOUSE RG 10 VOL. 2646 FILE # 130,690 PART 0 REEL # C-11257	1892
CHIEF ASKEBEE	WALPOLE ISLAND AGENCY - REQUISITIONS FROM THE POTAWATOMIS OF WALPOLE ISLAND TO REFUND CHIEF ASKEBEE RG 10 VOL. 2420 FILE # 86,747 PART 0 REEL # C-11218	1888
CHIEF ASKEBEE	WALPOLE ISLAND AGENCY - REQUISITION FROM THE POTAWATOMIS OF WALPOLE ISLAND TO PAY CHIEF ASKEBEE FOR SERVICES RENDERED RG 10 VOL. 2420 FILE # 86,748 PART 0 REEL # C-11218	1888
CHIEF ASSIKINACK	MANITOWANING - J.C. HAMILTON, BARRISTER IS ENQUIRING ON CHIEF ASSIKINACK, LATE INTERPRETER ON MANITOULIN ISLAND RG 10 VOL. 2649 FILE # 131,338 PART 0 REEL # C-11257	1892-1911
CHIEF AUGUSTIN	GARDEN RIVER RESERVE - REQUEST FROM THE INDIANS THAT BUGHWAYJENENE BE APPOINTED CHIEF INSTEAD OF AUGUSTIN RG 10 VOL. 1927 FILE # 3224 PART 0 REEL # C-11112	1874

SUBJECT	FILE NAME	DATES
CHIEF AUGUSTIN	MINUTES OF JOINT COUNCIL OF CHIEFS AUGUSTIN AND NUBENEUGOOCHINGS BAND IN REGARD TO FISHERY LAWS, ROBINSON AND PENNEFATHER TREATIES AND INDIAN WOMEN MARRYING WHITES RG 10 VOL. 1967 FILE # 5184 PART 0 REEL # C-11123	1875
CHIEF AUGUSTIN	GARDEN RIVER RESERVE - CHIEF AUGUSTIN CLAIMS THAT AN ERROR WAS MADE IN THE SURVEY OF THE RESERVE AND STATE HIS HOPE FOR EQUIVALENT PROPERTY ON LAKE GEORGE RG 10 VOL. 1969 FILE # 5328 PART 0 REEL # C-11124	1875
CHIEF AUGUSTIN	SAULT STE. MARIE - GARDEN RIVER RESERVE - WILLIAM VAN ABBOTT SENDING MINUTES OF COUNCIL GRANTING CHIEF AUGUSTIN $100 PER ANNUM RG 10 VOL. 1971 FILE # 5454 PART 0 REEL # C-11124	1875
CHIEF AUGUSTIN	SAULT STE. MARIE - SUPERINTENDENT WILLIAM VAN ABBOTT REPORTS THAT HE WISHES THE APPROVAL OF THE LEASE BY CHIEF AUGUSTIN TO WILLIAM TURNER OF THE STORE ON THE GARDEN RIVER RESERVE RG 10 VOL. 2045 FILE # 9148 PART 0 REEL # C-11143	1878-1880
CHIEF AUGUSTIN	SAULT STE. MARIE - LAND AGENT WILLIAM VAN ABBOTT REPORTS A RESOLUTION BY THE GARDEN RIVER BAND TO GRANT CHIEF AUGUSTIN $50 PER ANNUM RG 10 VOL. 2060 FILE # 9832 PART 0 REEL # C-11147	1878
CHIEF AUGUSTIN	SAULT STE. MARIE - CHIEF AUGUSTIN OF THE GARDEN RIVER RESERVE REQUESTS A GRANT TO BUILD A COUNCIL HOUSE ON THE RESERVE RG 10 VOL. 2137 FILE # 27,746 PART 0 REEL # C-11166	1881
CHIEF AUGUSTIN	NORTHERN SUPERINTENDENCY, 3RD DIVISION - SAULT STE. MARIE - ACCOUNT OF DR. MCCULLOUGH FOR SPECIAL ATTENDANCE ON CHIEF AUGUSTIN RG 10 VOL. 2508 FILE # 105,064 PART 0 REEL # C-11231	1890

SUBJECT	FILE NAME	DATES
CHIEF AUGUSTIN	SAULT STE. MARIE - RESOLUTION PASSED BY THE GARDEN RIVER BAND GRANTING A YEARLY PENSION OF $50.00 TO THE WIDOW OF THE LATE CHIEF AUGUSTIN DURING THE REMAINDER OF HER LIFE RG 10 VOL. 2647 FILE # 130,772 PART 0 REEL # C-11257	1893
CHIEF AUGUSTIN SHINGWAUK	GARDEN RIVER RESERVE - CHIEF AUGUSTIN SHINGWAUK REQUESTING A SALARY FOR HIS DUTIES AND REPORTING THE BURNING OF THE SCHOOL RG 10 VOL. 1915 FILE # 2697 PART 0 REEL # C-11110	1873
CHIEF AUGUSTIN SHINGWAUK	GARDEN RIVER RESERVE - AGENT WILLIAM VAN ABBOTT STATING HE HAS RECEIVED A COMPLAINT FROM CHIEF AUGUSTIN SHINGWAUK RELATIVE TO SURVEYORS TRESPASSING ON THE RESERVE RG 10 VOL. 1940 FILE # 3940 PART 0 REEL # C-11116	1874
CHIEF AUGUSTIN SHINGWAUK	SAULT STE. MARIE - INDIAN LANDS AGENT, WILLIAM VAN ABBOTT IS REPORTING THE DEATH OF CHIEF AUGUSTIN SHINGWAUK OF THE GARDEN RIVER RESERVE. ELECTION OF THE CHIEF AND COUNCILLORS HELD IN THE COUNCIL HALL ON THE 10TH OF MARCH 1894 RG 10 VOL. 2552 FILE # 112,279 PART 0 REEL # C-11238	1890-1894
CHIEF AUGUSTINE	GARDEN RIVER RESERVE - PETITION FROM CHIEF AUGUSTINE AND BAND MEMBERS (SOME IN OJIBWAY) TO THE GOVERNOR GENERAL CONCERNING ENCROACHMENT ON THEIR LAND BY WHITES RG 10 VOL. 2092 FILE # 15,434 PART 0 REEL # C-11155	1879-1881
CHIEF BAPTIST DOXTATER	CARADOC AGENCY - CORRESPONDENCE REGARDING AN ATTEMPT BY THE ONEIDAS OF THE THAMES TO DEPOSE CHIEFS WASHINGTON DOXTATER & BAPTIST DOXTATER RG 10 VOL. 2401 FILE # 83,588 PART 0 REEL # C-11215	1888
CHIEF BIG CANOE	LAKE SIMCOE AGENCY - ACCOUNTS OF CHIEF BIG CANOE FOR THE CARE OF CATTLE AND FOR THE PROTECTION OF CROPS RG 10 VOL. 2476 FILE # 98,923 PART 0 REEL # C-11227	1889

SUBJECT	FILE NAME	DATES
CHIEF BIGCANOE	SIMCOE AGENCY - RESOLUTION FROM THE GEORGINA ISLAND BAND TO PAY CHIEF BIGCANOE FOR EXPENSES RG 10 VOL. 2376 FILE # 76,262 PART 0 REEL # C-11210	1887
CHIEF BIGCANOE	RAMA AGENCY - RESOLUTION TO PAY CHIEF BIGCANOE MONEY HE HAD LOANED TO BAND MEMBER RG 10 VOL. 2803 FILE # 161,259 PART 0 REEL # C-9659R	1895
CHIEF BLACKSTONE	PRINCE ARTHURS LANDING - AGENT AMOS WRIGHT SENDING PAY SHEETS FOR $1455 AND STATING THAT CHIEF BLACKSTONE HAS REFUSED TO RECEIVE HIS ANNUITY RG 10 VOL. 1968 FILE # 5251 PART 0 REEL # C-11123	1875
CHIEF BURNING	SIX NATIONS RESERVE - APPLICATION OF CHIEFS GIBSON AND BURNING OF THE SIX NATIONS FOR THE REPAIRS TO THE ROAD BETWEEN THE TOWNSHIPS OF TOWNSEND AND TUSCARORA RG 10 VOL. 2627 FILE # 127,299 PART 0 REEL # C-11252	1892
CHIEF C M STONEFISH	MORAVIAN RESERVE - CHARGES BY THE SECOND CHIEFS AGAINST CHIEF C.M. STONEFISH RG 10 VOL. 2124 FILE # 23,579 PART 0 REEL # C-11163	1880
CHIEF C M STONEFISH	SIX NATIONS AGENCY - ENQUIRY FROM CHIEF C.M. STONEFISH OF MORAVIANTOWN AS TO WHETHER OR NOT HIS WIFE HAS ANY CLAIMS FOR IMPROVEMENTS ON LAND OCCUPIED BY HER LATE FATHER. RG 10 VOL. 2168 FILE # 34,917 PART 0 REEL # C-11173	1881
CHIEF CAITAGEGOBE	THESSALON RIVER RESERVE - REQUEST BY CHIEFS CAITAGEGOBE AND KEWOUKONCE THAT THEIR RESERVE BE ENLARGED AND THAT THEY HAVE THE EXCLUSIVE RIGHT OF FISHING RG 10 VOL. 2089 FILE # 13,599 PART 0 REEL # C-11154	1879

SUBJECT	FILE NAME	DATES
CHIEF CHARLES BIGCANOE	SIMCOE AGENCY - CORRESPONDENCE REGARDING COMPLAINTS ABOUT SOME ACTIONS OF CHIEF CHARLES BIGCANOE, BY THE INDIANS OF SNAKE ISLAND RG 10 VOL. 2212 FILE # 42,665 PART 0 REEL # C-11181	1883
CHIEF D J HILL	SIX NATIONS AGENCY - CORRESPONDENCE REGARDING RELIEF TO CHIEF D.J. HILL & HIS WIFE RG 10 VOL. 2334 FILE # 67,384 PART 0 REEL # C-11203	1886
CHIEF D MONAQUE	RAMA AGENCY - REQUEST OF CHIEF D. MONAQUE OF THE CHRISTIAN ISLAND BAND FOR INFORMATION REGARDING THE RELATIONSHIP OF THIS BAND TO THE RAMA AND SNAKE ISLAND BANDS. RG 10 VOL. 3096 FILE # 295,270 PART 0 REEL # C-11324	1906
CHIEF D WAWANOSH	SARNIA RESERVE - PAYMENT OF THE DEBTS OF THE LATE CHIEF D. WAWANOSH RG 10 VOL. 2076 FILE # 11,190 PART 0 REEL # C-11151	1879
CHIEF DANIEL MACNAUGHTON	SIX NATIONS AGENCY - RESOLUTIONS OF THE COUNCIL TO APPOINT CHIEF DANIEL MACNAUGHTON AND ISAAC E. HILL GUARDIANS FOR MRS. WILLIAM J. HILL RG 10 VOL. 3145 FILE # 344,481 PART 0 REEL # C-11330	1909
CHIEF DAVID JACKET HILL	SIX NATIONS AGENCY - CORRESPONDENCE REGARDING THE ESTATE OF THE LATE EVA HILL (JACKET) WIDOW OF THE LATE CHIEF DAVID HILL (JACKET), MINUTES OF INVESTIGATION HELD IN PROTEST OF WILL (COPY OF WILL). RG 10 VOL. 2742 FILE # 146,087 PART 0 REEL # C-12791R	1894
CHIEF DAVID SAWYER	CAPE CROKER RESERVE - CHIEF DAVID SAWYER REQUESTING DEEDS FOR LOTS IN THE TOWNPLOT OF BROOKE RG 10 VOL. 1897 FILE # 1848 PART 0 REEL # C-11107	1873

SUBJECT	FILE NAME	DATES
CHIEF DAVID SAWYER	SIX NATIONS - DISPUTE BETWEEN CHIEF DAVID SAWYER AND WIFE OVER HIS ACCEPTANCE OF ANOTHER FAMILY (FINCH) INTO THEIR HOME AT HAGERSVILLE RG 10 VOL. 2185 FILE # 37,325 PART 0 REEL # NOT FILMED	1882
CHIEF DAVID WILLIAMS	SIX NATIONS RESERVE - COMPLAINTS OF CHIEF DAVID WILLIAMS THAT THE HAMILTON AND LAKE ERIE ROAD RUNS THROUGH HIS FARM DOING INJURY TO HIS LAND RG 10 VOL. 1904 FILE # 2256 PART 0 REEL # C-11108	1873
CHIEF DAVIS	SIX NATIONS AGENCY - REQUEST OF CHIEF DAVIS FOR A DESCRIPTION OF LOT 9, EAGLES NEST, BRANTFORD TOWNSHIP RG 10 VOL. 2918 FILE # 187,083 PART 0 REEL # C-11298	1897
CHIEF DOKIS	DOKIS RESERVE - ATTEMPTS TO CONVINCE CHIEF DOKIS TO SURRENDER A PORTION OF HIS LAND (LIST OF INDIANS OWNING RESERVES NEAR LAKE NIPISSING) RG 10 VOL. 1875 FILE # 854 PART 0 REEL # C-11105	1872
CHIEF DOKIS	PARRY SOUND SUPERINTENDENCY - CORRESPONDENCE REGARDING CHIEF DOKIS' REQUEST THAT HIS NIECE'S NAME BE PLACED ON THE PAYLIST RG 10 VOL. 2350 FILE # 70,255 PART 0 REEL # C-12778R	1886
CHIEF DOKIS DOKIS CHIEF	CANADIAN PACIFIC RAILWAY RIGHT OF WAY THROUGH RESERVES FROM NIPISSING RESERVE TO GARDEN RIVER RESERVE AND NEGOTIATION WITH CHIEF DOKIS ET AL. (PLANS) RG 10 VOL. 2067 FILE # 10,307 PART 1 REEL # C-11148-11149	1879-1898
CHIEF DR JONES	NEW CREDIT RESERVE - MEMO CONCERNING THE CLAIM TO UNPAID ANNUITY MONEY FILED BY CHIEF DR. JONES RG 10 VOL. 1957 FILE # 4628 PART 0 REEL # C-11121	1875

SUBJECT	FILE NAME	DATES
CHIEF EDOURSHKOSH		
	MANITOWANING AGENCY - APPLICATION FOR A GRANT OF $ 10.00 BY CHIEF EDOURSHKOSH OF THE MANITOULIN ISLAND RESERVE. RG 10 VOL. 2143 FILE # 29,800 PART 0 REEL # C-11168	1881
CHIEF EDOWEKEZIS		
	MANITOWANING - SUPERINTENDENT J.C. PHIPPS REQUESTING AN ADVANCE FROM THE FUNDS OF THE FRENCH RIVER BAND FOR CHIEF EDOWEKEZIS WHO IS ILL RG 10 VOL. 2076 FILE # 10,957 PART 0 REEL # C-11151	1879
CHIEF ENEAS MUCKWA		
	GOLDEN LAKE AGENCY - CORRESPONDENCE REGARDING COMPLAINTS AGAINST CHIEF ENEAS MUCKWA & HIS SUBSEQUENT DEPOSITION RG 10 VOL. 2245 FILE # 47,520 PART 0 REEL # C-11187	1883-1884
CHIEF FLAMAND		
	MANITOWANING AGENCY - APPLICATION OF JOSETTE ENSI, DAUGHTER OF CHIEF FLAMAND TO HAVE HER NAME PLACED ON THE PAYLIST AS WELL AS HER SON'S RG 10 VOL. 2972 FILE # 208,820 PART 0 REEL # C-9665R	1899
CHIEF FRANCIS OTONHARISHON		
	CAUGHNAWAGA RESERVE - PETITION TO HAVE CHIEF FRANCIS OTONHARISHON REMOVED FROM OFFICE DUE TO HIS POOR CONDUCT RG 10 VOL. 1976 FILE # 5752 PART 0 REEL # C-11125	1875
CHIEF FRANK FRANCAIS		
	TOBIQUE RESERVE - CLAIM BY CHIEF FRANK FRANCIS TO HAVE INHERITED A PART OF THE FLAT LYING SOUTH OF THE TOBIQUE RIVER RG 10 VOL. 2092 FILE # 14,855 PART 0 REEL # C-11155	1884
CHIEF FRANK FRANCIS		
	TOBIQUE RESERVE - APPLICATION BY CHIEF FRANK FRANCIS FOR ASSISTANCE TO REBUILD HIS HOUSE WHICH WAS DESTROYED BY FIRE IN APRIL RG 10 VOL. 1998 FILE # 7182 PART 0 REEL # C-11131	1883
CHIEF G H M JOHNSON		
	SIX NATIONS RESERVE - E.B. WOOD Q.C. REPORTS ON DEPREDATIONS ON THE TIMBER AND THE ASSAULT ON CHIEF G.H.M. JOHNSON RG 10 VOL. 1926 FILE # 3164 PART 0 REEL # C-11112	1874

SUBJECT	FILE NAME	DATES
CHIEF GEEWEEDIN		
	MANITOWANING AGENCY - CORRESPONDENCE REGARDING CHIEF GEEWEEDIN'S COMPLAINT THAT SOME MEMBERS OF THE THESSALON BAND HAVE NOT RECEIVED THEIR ANNUITY	1885
	RG 10 VOL. 2292 FILE # 58,220 PART 0 REEL # C-11196	
CHIEF GEORGE COPWAY		
	RICE AND MUD LAKE AGENCY - CLAIM OF (FRANCES) MINNEHAHA COPWAY, DAUGHTER OF THE LATE CHIEF GEORGE COPWAY (KAHGIGAGAHBOWH), FOR ARREARS IN INTEREST PAYMENTS ON BEHALF OF HERSELF AND HER MOTHER	1902-1904
	RG 10 VOL. 3058 FILE # 251,780 PART 0 REEL # C-9667R	
CHIEF GEORGE ELLIOTT		
	GRAND RIVER SUPERINTENDENCY, SIX NATIONS RESERVE - RESOLUTION OF THE SIX NATIONS COUNCIL TO PLACE CHRISTIAN WALKER, CHIEF GEORGE ELLIOTT, SUSANNAH POWLESS AND SAMPSON FISH ON THE SIX NATIONS PENSION LIST OF THE RATE OF $25.00 PER YEAR	1889
	RG 10 VOL. 2445 FILE # 93,189 PART 0 REEL # C-11222	
CHIEF GEORGE H M JOHNSON		
	SIX NATIONS AGENCY - REPORT & SUBSEQUENT CORRESPONDENCE REGARDING THE DEATH OF CHIEF GEORGE H.M. JOHNSON, INTERPRETER	1884
	RG 10 VOL. 2250 FILE # 48,971 PART 0 REEL # C-11187	
CHIEF GEORGE KING		
	NEW CREDIT RESERVE - REPORT OF THE DEATH OF CHIEF GEORGE KING AND THE SUBSEQUENT ELECTION OF A SUCCESSOR AND TWO SECOND CHIEFS	1874-1875
	RG 10 VOL. 1924 FILE # 3052 PART 0 REEL # C-11111	
CHIEF GEORGE OBBETOSSAWAY		
	MANITOWANING AGENCY - CORRESPONDENCE REGARDING THE MISCONDUCT OF CHIEF GEORGE OBBETOSSAWAY OF THE SUCKER CREEK BAND	1888-1890
	RG 10 VOL. 2427 FILE # 88,576 PART 0 REEL # C-11219	
CHIEF GEORGE TABIGWON-TABIGWON CHIEF GEORGE		
	CAPE CROKER RESERVE - REPORT OF THE DEATH OF CHIEF GEORGE TABIGWON AND HIS WIFE	1873
	RG 10 VOL. 1914 FILE # 2637 PART 0 REEL # C-11110	

SUBJECT	FILE NAME	DATES
CHIEF GEORGE W HILL	SIX NATIONS AGENCY - CORRESPONDENCE REGARDING THE VISIT OF CHIEF WILLIAM HILL AND SEVERAL OTHER INDIANS TO ENGLAND FOR AN AUDIENCE WITH KING EDWARD VII AND ACCOUNTS OF CHIEF GEORGE W. HILL FOR RETURN PASSAGE AFTER BEING STRANDED IN ENGLAND RG 10 VOL. 3099 FILE # 301,224 PART 0 REEL # C-11324	1906-1909
CHIEF GIBSON	SIX NATIONS RESERVE - APPLICATION OF CHIEFS GIBSON AND BURNING OF THE SIX NATIONS FOR THE REPAIRS TO THE ROAD BETWEEN THE TOWNSHIPS OF TOWNSEND AND TUSCARORA RG 10 VOL. 2627 FILE # 127,299 PART 0 REEL # C-11252	1892
CHIEF H L MASTA	SAINT FRANCOIS AGENCY - COMPLAINTS BY CHIEF H.L. MASTA AND OTHER BAND MEMBERS AGAINST CHIEF SOLOMON BENEDICT RG 10 VOL. 2097 FILE # 17,018 PART 0 REEL # C-11156	1879
CHIEF H L MASTA	SAINT FRANCOIS AGENCY - DEPOSITION OF CHIEF H.L. MASTA FOR INTEMPERANCE RG 10 VOL. 2099 FILE # 17,144 PART 2 REEL # C-11157	1891
CHIEF H L MASTA	SAINT FRANCIS AGENCY - CHIEF H.L. MASTA IS ENQUIRING ON WHETHER THERE IS ANY LAW EXEMPTING INDIANS FROM THE PAYMENT OF LICENSE FEES IMPOSED FOR SELLING ARTICLES OF THEIR OWN MANUFACTURE. RG 10 VOL. 2614 FILE # 124,266 PART 0 REEL # C-11250	1892
CHIEF H L MASTA	PIERREVILLE AGENCY - ACCOUNTS SUBMITTED BY CHIEF H.L. MASTA FOR EXPENSES INCURRED ON TRIPS TO OTTAWA RG 10 VOL. 2803 FILE # 161,305 PART 0 REEL # C-11281	1895
CHIEF H L MASTER	SAINT FRANCOIS AGENCY - CHIEF H.L. MASTER IS ASKING THE DEPARTMENT THAT THE SALARY OF THE MISSIONARY OF ST. FRANCIS BE INCREASED FROM $140.00 TO $235.00 PER ANNUM. RG 10 VOL. 2500 FILE # 103,558 PART 0 REEL # C-11230	1890

SUBJECT	FILE NAME	DATES
CHIEF H L MASTER	SAINT FRANCOIS AGENCY - CORRESPONDENCE REGARDING A DISPUTE BETWEEN CHIEF SOLOMON BENEDICT AND CHIEF H.L. MASTER, MEMBER OF THE ABENAKIS OF ST. FRANCIS RELATIVE TO A PIECE OF LAND ON THE RESERVE. RG 10 VOL. 2534 FILE # 110,702 PART 0 REEL # C-11235	1890
CHIEF HENRY	CARADOC RESERVE - ADDRESS BY CHIEF HENRY IN HIS CAPACITY AS CHIEF OF THE GRAND COUNCIL OF ONTARIO TO HIS EXCELLENCY THE GOVERNOR GENERAL AND PRINCESS LOUISE (CLIPPING) RG 10 VOL. 2092 FILE # 15,090 PART 0 REEL # C-11155	1879
CHIEF HENRY CLINCH	SIX NATIONS AGENCY - ENQUIRY FROM CHIEF HENRY CLINCH WHETHER SIX NATIONS COUNCIL COULD BUY LAND IN THE NORTHWEST TERRITORIES RG 10 VOL. 2394 FILE # 81,158 PART 0 REEL # C-11213	1887
CHIEF ISAAC DAVIS	GRAND RIVER SUPERINTENDENCY, BRANTFORD - CHIEF ISAAC DAVIS IS INQUIRING ON WHETHER THESE SIX NATIONS INDIANS WHO VOTED AT THE LAST FEDERAL ELECTION HAVE NOT VIOLATED THEIR TREATY WITH THE BRITISH CROWN AND DEPRIVED THEMSELVES OF THE RIGHT TO BECOME CHIEF. RG 10 VOL. 2437 FILE # 90,662 PART 0 REEL # C-11221	1888
CHIEF ISAAC DAVIS	SIX NATIONS RESERVE - CORRESPONDENCE RELATIVE TO CHIEF ISAAC DAVIS STATING THAT THE ONONDAGA PORTION OF THE SIX NATIONS RESERVE WAS SURRENDERED TO THE CROWN AND AFTERWARD RETURNED TO THE SIX NATIONS IN THE YEAR 1843 OR 1844 RG 10 VOL. 2627 FILE # 127,195 PART 0 REEL # C-11252	1892
CHIEF ISAAC DAVIS	LORETTE AGENCY - PETITION OF THE CHIEFS OF THE HURONS OF LORETTE FOR GIFTS OF JEWELLRY AND MEDALS FROM HER MAJESTY THE QUEEN. IN ADDITION A CLAIM SUBMITTED BY CHIEF ISAAC DAVIS ON BEHALF OF THE SIX NATIONS INDIANS TO CERTAIN MONEYS AWARDED BY THE HOME GOVERNMENT AND A CLAIM BY WILLIAM TOMEGO, A DESCENDENT OF THE LATE CHIEF TOMEGO RG 10 VOL. 2841 FILE # 172,535 PART 0 REEL # C-9661R	1896-1924

SUBJECT	FILE NAME	DATES
CHIEF ISAAC DAVIS	SIX NATIONS AGENCY - CORRESPONDENCE REGARDING A BOUNDARY DISPUTE BETWEEN CHIEF ISAAC DAVIS AND HAMILTON MCKELVEY, A WHITEMAN RG 10 VOL. 2882 FILE # 179,322 PART 0 REEL # C-11291	1896-1897
CHIEF ISAAC DAVIS	SIX NATIONS AGENCY - REQUEST OF CHIEF ISAAC DAVIS FOR INFORMATION REGARDING SETTLER'S IMPROVEMENTS ON LOT 52, RIVER RANGE, ONONDAGA TOWNSHIP RG 10 VOL. 2991 FILE # 216,073 PART 0 REEL # C-11307	1899
CHIEF ISAAC DOXTATER	SIX NATIONS AGENCY - INVESTIGATION INTO THE DISPUTE REGARDING LOT 11, CON. 4, TUSCARORA TOWNSHIP BETWEEN CHIEF ISAAC DOXTATER AND HIS SON JAMES C. DOXTATER RG 10 VOL. 2797 FILE # 159,196 PART 0 REEL # C-11280	1895
CHIEF ISAAC HILL	SIX NATIONS RESERVE - PETITION FROM CHIEF ISAAC HILL FOR INFORMATION AS TO THE RIGHT OF CHILDREN TO SHARE IN THE INTEREST MONEY, WHOSE PARENT ARE OF DIFFERENT CREEDS. RG 10 VOL. 2610 FILE # 123,333 PART 0 REEL # C-11249	1892-1893
CHIEF ISAAC HILL	SIX NATIONS RESERVE - CHIEF ISAAC HILL IS PROTESTING AGAINST THE DECISION OF THE SIX NATIONS COUNCIL LOCATING MICHAEL ANTHONY ON THE S 1/2 OF LOT NO. 6, CON. 4, ONEIDA TOWNSHIP. RG 10 VOL. 2617 FILE # 124,834 PART 0 REEL # C-11250	1892
CHIEF ISAAC JOHNSON	SCUGOG AGENCY - ELECTION OF CHIEF ISAAC JOHNSON OF THE MISSISSAUGAS RG 10 VOL. 2785 FILE # 156,468-23 PART 0 REEL # C-11277-11,278	1895-1901
CHIEF ISAAC KICK	SIX NATIONS AGENCY - RESOLUTION OF COUNCIL APPOINTING CHIEFS A.G. SMITH AND ISAAC KICK GUARDIANS FOR LILY MAY CLAUS. RG 10 VOL. 3121 FILE # 329,520 PART 0 REEL # C-9667R	1908

SUBJECT	FILE NAME	DATES
CHIEF ISAAC POWLES	TYENDINAGA AGENCY - DEPUTATION CONSISTING OF CHIEFS SOLOMON LOFT AND ISAAC POWLES LEAVING FOR THE DEPARTMENT OF INDIAN AFFAIRS IN ORDER TO REQUEST A MODIFICATION OF THE LEASES ENCROACHING IN BAND PROPERTY. RG 10 VOL. 2432 FILE # 89,333 PART 0 REEL # C-11220	1888
CHIEF ISAAC POWLES	NEW CREDIT AGENCY - THE INSPECTOR OF INDIAN AGENCIES, A. DINGMAN IS REPORTING THE VISIT OF CHIEFS SAMPSON GREEN, SOLOMON LOFT AND ISAAC POWLES OF THE BAY OF QUINTE TO THE SIX NATIONS, CARADOC AND SARNIA RESERVES. RG 10 VOL. 2609 FILE # 123,132 PART 0 REEL # C-11248	1892
CHIEF ISAAC WICKEMANCHIE	PARRY SOUND SUPERINTENDENCY - APPLICATION FROM CHIEF ISAAC WICKEMANCHIE OF THE HENVEY INLET BAND, FOR AN ADVANCE TO BUY SEED RG 10 VOL. 2335 FILE # 67,610 PART 0 REEL # C-11203	1886
CHIEF J B FLAMAND	MANITOWANING AGENCY - CORRESPONDENCE REGARDING COMPLAINTS AGAINST CHIEF J.B. FLAMAND. RG 10 VOL. 2707 FILE # 142,787 PART 0 REEL # C-11267	1893
CHIEF J P WOLFE	CARADOC AGENCY - REQUEST OF EX. CHIEF J.P. WOLFE FOR PERMISSION TO SELL HIS CROPS OF CORN AND OATS RG 10 VOL. 2984 FILE # 212,880 PART 0 REEL # C-11306	1899
CHIEF J S JOHNSON	SIX NATIONS AGENCY - RESOLUTION OF COUNCIL APPOINTING CHIEF J.S. JOHNSON AS GUARDIAN OF ISAAC DOXTATER SR. RG 10 VOL. 3125 FILE # 338,270 PART 0 REEL # C-11328	1908
CHIEF J S JOHNSON	SIX NATIONS AGENCY - MINUTES OF COUNCIL AND REPORT OF CHIEF J.S. JOHNSON REGARDING THE SECOND CONFERENCE OF THE SOCIETY OF AMERICAN INDIANS AT COLUMBUS, OHIO RG 10 VOL. 3171 FILE # 411,427 PART 0 REEL # C-11334	1912

SUBJECT	FILE NAME	DATES
CHIEF J W M ELLIOTT	SIX NATIONS AGENCY - CORRESPONDENCE REGARDING COMPLAINTS BROUGHT AGAINST CHIEF J.W.M. ELLIOTT FOR RECEIVING BRIBES (LIST OF CHIEFS OF THE SIX NATIONS 1878-1887) RG 10 VOL. 2787 FILE # 156,468-30 PART 0 REEL # C-11278	1897-1901
CHIEF JACOB THOMPSON	SAULT STE. MARIE AGENCY - CLAIM OF CHIEF JACOB THOMPSON OF THE GARDEN RIVER BAND AGAINST WALTER FINDLAY, MERCHANT OF ECHO BAY FOR SALE OF FOX SKIN. RG 10 VOL. 3020 FILE # 222,119 PART 0 REEL # C-11312	1900
CHIEF JACOB THOMPSON	SAULT STE. MARIE (GARDEN RIVER) - PETITION OF CHIEF JACOB THOMPSON (MEDOWSAHGE OR MACADAQUOD) - OF THE GARDEN RIVER BAND, FOR ASSISTANCE FOR HIMSELF AND HIS WIFE. RG 10 VOL. 3078 FILE # 264,750 PART 0 REEL # C-11321	1903-1910
CHIEF JACOBS	MORAVIAN AGENCY - CORRESPONDENCE REGARDING MONEY ALLEGEDLY LEFT BY CHIEF JACOBS OF MORAVIANTOWN FOR BUILDING A METHODIST CHURCH. RG 10 VOL. 2696 FILE # 140,967 PART 0 REEL # C-12790R	1893
CHIEF JAMES MONTURE	SIX NATIONS AGENCY - CORRESPONDENCE REGARDING CAYUGA CHIEF JAMES MONTURE'S COMPLAINT THAT HIS ILLEGITIMATE CHILD HAS BEEN LEFT OFF THE ANNUITY PAYLIST RG 10 VOL. 2210 FILE # 42,274 PART 0 REEL # C-12780R	1883
CHIEF JAMES POTQUAHONG	WALPOLE ISLAND AGENCY - REQUISITION FROM THE CHIPPEWAS OF WALPOLE ISLAND GRANTING CHIEF JAMES POTQUAHONG A REFUND OF EXPENSES INCURRED WHILE A DELEGATE TO THE GENERAL COUNCIL RG 10 VOL. 2322 FILE # 64,723 PART 0 REEL # C-11201	1885
CHIEF JAMES SAHGEE	WALPOLE ISLAND AGENCY - RESOLUTION OF CHIPPEWA COUNCIL OF WALPOLE ISLAND TO GRANT $4.50 AS A PAYMENT TO CHIEF JAMES SAHGEE FOR THE LUMBER FURNISHED TO BUILD THE COUNCIL-HOUSE. RG 10 VOL. 2440 FILE # 91,708 PART 0 REEL # C-11221	1888

SUBJECT	FILE NAME	DATES
CHIEF JAMES SAHGIE	WALPOLE ISLAND AGENCY - REQUISITION OF THE CHIPPEWAS OF WALPOLE ISLAND THE SUM OF $10.00 TO PAY CHIEF JAMES SAHGIE FOR THE TEN CORDS OF WOOD FURNISHED TO THE NO. 1 SCHOOL HOUSE. RG 10 VOL. 2490 FILE # 101,988 PART 0 REEL # C-11229	1889
CHIEF JAMES WAPAGACE	WALPOLE ISLAND RESERVE - CHIEFS THOMAS WAPAGACE, JOHN WAPAGACE, AND JAMES WAPAGACE REQUESTING A COPY OF AN AGREEMENT MADE BETWEEN THE CHIPPEWAS OF CHENAIL ECARTE AND ST. CLAIR AND THE PROVINCIAL GOVERNMENT IN 1827 RG 10 VOL. 2092 FILE # 15,157 PART 0 REEL # C-11155	1879
CHIEF JAROIS PINE	SAULT STE. MARIE - INQUIRY OF CHIEF JAROIS PINE OF GARDEN RIVER RESERVE REGARDING THE DATE OF ANNUITY PAYMENTS RG 10 VOL. 2934 FILE # 194,801 PART 0 REEL # C-11300	1898
CHIEF JEAN BAPTISTE ESTLO	NORTH SHORE RIVER ST. LAWRENCE SUPERINTENDENCY - CORRESPONDENCE REGARDING THE DEATH OF CHIEF JEAN BAPTISTE ESTLO OF THE BETSIAMITS RG 10 VOL. 2283 FILE # 56,895 PART 0 REEL # C-11194	1885
CHIEF JOHN CAYUGA	SIX NATIONS AGENCY - ESTATE OF THE LATE CHIEF JOHN CAYUGA AND CLAIMS OF JESSE CAYUGA AND LYDIA JOHNSON TO THE NE 1/4 OF THE S 1/2 OF LOT 3, CON. 2, ONEIDA RESERVE RG 10 VOL. 3083 FILE # 272,830 PART 0 REEL # C-9667R	1904-1921
CHIEF JOHN DENNY	LENNOX ISLAND BAND - GRAVEL CHIEF JOHN DENNY COMPLAINS OF WHITES ENCROACHING ON INDIAN LAND IN PRINCE EDWARD ISLAND RG 10 VOL. 2104 FILE # 18,930 PART 0 REEL # C-11158	1885-1886
CHIEF JOHN FRASER	SIX NATIONS RESERVE - CLAIM FROM CHIEF JOHN FRASER FOR ARREARS OF INTEREST MONEY FROM THE YEAR 1867 TO THE YEAR 1877. RG 10 VOL. 2613 FILE # 124,047 PART 0 REEL # C-12787R	1879-1897

SUBJECT	FILE NAME	DATES
CHIEF JOHN HENRY	CARADOC RESERVE - CHIEF JOHN HENRY INQUIRING AS TO WHAT ARE THE POWERS OF COUNCIL CONCERNING THE WELFARE OF THE BAND RG 10 VOL. 2071 FILE # 10,625 PART 0 REEL # C-11150	1878
CHIEF JOHN HENRY	CARADOC AGENCY - CORRESPONDENCE REGARDING THE CONSTRUCTION & REPAIR OF A HOUSE FOR CHIEF JOHN HENRY OF THE CHIPPEWAS OF THE THAMES RG 10 VOL. 2333 FILE # 67,253 PART 0 REEL # C-11203	1886
CHIEF JOHN HENRY	STRATHROY - CORRESPONDENCE RELATIVE TO THE APPOINTMENT OF CHIEF JOHN HENRY AND COUNCILLOR SAMUEL FRENCH AS GUARDIANS OF THE PROPERTY OF THE LATE WILLIAM WILCOX. LEASE OF DIFFERENT LOTS ON THE CARADOC RESERVE. RG 10 VOL. 2602 FILE # 121,347 PART 0 REEL # C-11247	1891-1918
CHIEF JOHN HENRY	STRATHROY - PROPOSAL OF JOSEPH W. HENRY TO PURCHASE A HOUSE FROM CHIEF JOHN HENRY OF THE CHIPPEWAS OF THE THAMES. RG 10 VOL. 2618 FILE # 124,944 PART 0 REEL # C-11250	1892
CHIEF JOHN HENRY	STRATHROY - CLAIM OF RICHARD WILLIAMS FOR RENT FROM CHIEF JOHN HENRY OF THE CHIPPEWAS OF THE THAMES. RG 10 VOL. 2662 FILE # 133,111 PART 0 REEL # C-11259	1892-1893
CHIEF JOHN HENRY	CARADOC AGENCY - AGREEMENT BETWEEN CHIEF JOHN HENRY OF THE CHIPPEWAS OF THE THAMES AND THOMAS W. WILLIAMS TO LEASE THE S. 1/2 OF THE N. 1/2 OF LOT 9, CON. 3 ON THE CARADOC RESERVE (ORIGINAL AND COPY OF LEASE) RG 10 VOL. 2951 FILE # 201,715 PART 0 REEL # C-11302	1898-1899
CHIEF JOHN JOHNSON	SCUGOG AGENCY - REQUISITION TO PAY THE SALARY OF CHIEF JOHN JOHNSON FOR MARCH QUARTER RG 10 VOL. 2252 FILE # 49,747 PART 0 REEL # C-11188	1884

SUBJECT	FILE NAME	DATES
CHIEF JOHN JOHNSON	SARNIA - CLAIM FROM CHIEF JOHN JOHNSON RELATIVE TO LOT NO. 29, CON. 21, TOWNSHIP OF WEST WILLIAMS. RG 10 VOL. 2597 FILE # 120,572 PART 0 REEL # C-11246	1891
CHIEF JOHN JOHNSON	SARNIA - CHIEF JOHN JOHNSON IS STATING THAT PORT FRANK RESERVE HAS NEVER BEEN SURRENDERED AND IS ASKING WHY IT IS OCCUPIED BY WHITES. RG 10 VOL. 2597 FILE # 120,573 PART 0 REEL # C-11246	1891
CHIEF JOHN JOHNSTON	SCUGOG AGENCY - CORRESPONDENCE REGARDING CHIEF JOHN JOHNSTON'S SALARY RG 10 VOL. 2231 FILE # 44,412 PART 0 REEL # C-11184	1883
CHIEF JOHN JOHNSTON	SCUGOG AGENCY - PAYLISTS FOR THE SALARY OF CHIEF JOHN JOHNSTON OF THE MISSISSAUGA BAND RG 10 VOL. 2328 FILE # 66,955 PART 0 REEL # C-11202	1886-1889
CHIEF JOHN JOHNSTON	SCUGOG AGENCY - PAYLISTS OF SALARY TO CHIEF JOHN JOHNSTON FROM JUNE 1890 TO JUNE 1891. RG 10 VOL. 2555 FILE # 112,922 PART 0 REEL # C-11238	1890-1891
CHIEF JOHN JULIAN	EEL GROUND RESERVE - CHIEF JOHN JULIAN WISHING TO KNOW WHY HE SHOULD BE DISCHARGE RG 10 VOL. 2003 FILE # 7535 PART 0 REEL # C-11132	1877
CHIEF JOHN KADAGEGWON	SAUGEEN AGENCY - INDIAN AGENT, JAMES ALLEN IS STATING THAT LATE CHIEF JOHN KADAGEGWON NAMED DAVID ROOT AS HIS SUCCESSOR AS CHIEF AND IS ASKING WHETHER THE BAND WILL HAVE TO ACCEPT ROOT AS THEIR CHIEF RG 10 VOL. 2508 FILE # 105,047 PART 0 REEL # C-11231	1890
CHIEF JOHN L HENRY	CARADOC AGENCY - RESOLUTION OF THE CHIPPEWAS OF THE THAMES TO PAY 10.00 TO CHIEF JOHN L. HENRY FOR FIRE LOSS RG 10 VOL. 2916 FILE # 186,203 PART 0 REEL # C-11298	1897

SUBJECT	FILE NAME	DATES
CHIEF JOHN MINOGUE	PENETANGUISHENE AGENCY - ELECTIONS OF THE CHRISTIAN ISLAND BAND AND COMPLAINTS AGAINST CHIEF JOHN MINOGUE (POLL BOOKS) RG 10 VOL. 2784 FILE # 156,468-19 PART 0 REEL # C-11277-11,278	1895-1901
CHIEF JOHN NINHAM	CARADOC AGENCY - ACCOUNT FROM CHIEF JOHN NINHAM FOR A BUSINESS TRIP TO GARDEN RIVER ON BEHALF OF THE ONEIDAS OF THE THAMES RG 10 VOL. 2377 FILE # 76,603 PART 0 REEL # C-11210	1887
CHIEF JOHN NINHAM	CARADOC AGENCY - CORRESPONDENCE REGARDING TWO QUILTS MADE BY THE WOMEN OF THE ONEIDA BAND AND PRESENTED TO KING EDWARD OF ENGLAND BY CHIEF JOHN NINHAM RG 10 VOL. 3095 FILE # 293,222 PART 0 REEL # C-11323	1906-1919
CHIEF JOHN NOEL	SHEBENACADIE RESERVE - CHIEF JOHN NOEL INQUIRING WHETHER HE MAY RECEIVE A COMMISSION FROM THE GOVERNMENT RG 10 VOL. 2000 FILE # 7313 PART 0 REEL # C-11131	1876
CHIEF JOHN NOWGALLOW	MANITOWANING AGENCY - CORRESPONDENCE REGARDING CHIEF JOHN NOWGALLOW'S DAUGHTER WHO HAS BEEN STRUCK FROM THE PAYLISTS BECAUSE SHE HAS MARRIED A HALF-BREED. RG 10 VOL. 2155 FILE # 31,536 PART 0 REEL # C-12778R	1881
CHIEF JOHN NOWGALLOW	MANITOWANING AGENCY - COMPLAINT FROM CHIEF JOHN NOWGALLOW THAT THE ISLANDS SURROUNDING MANITOULIN ISLAND ARE BEING SOLD WITHOUT THE INDIANS' CONSENT OR WITHOUT THEM RECEIVING COMPENSATION. RG 10 VOL. 2155 FILE # 31,537 PART 0 REEL # C-11170	1881
CHIEF JOHN SAWATIS	ST. REGIS RESERVE - DISPUTE BETWEEN CHIEFS ALEX THOMPSON AND JOHN SAWATIS CONCERNING USE OF A ROADWAY BY THOMPSON THROUGH SAWATIS' LAND ON ST. REGIS ISLAND RG 10 VOL. 2111 FILE # 20,600 PART 0 REEL # C-11160	1880

SUBJECT	FILE NAME	DATES
CHIEF JOHN SICKLE	CARADOC AGENCY - CORRESPONDENCE REGARDING CHIEF JOHN SICKLE'S CLAIM TO W LOTS 23 & 24, CON. A, ONEIDA TOWNSHIP RG 10 VOL. 2403 FILE # 83,824 PART 0 REEL # C-11215	1888
CHIEF JOHN SICKLES	MORAVIAN AGENCY - CORRESPONDENCE REGARDING CHARGES OF IMMORALITY BROUGHT AGAINST CHIEF JOHN SICKLES OF THE ONEIDAS OF THE THAMES RG 10 VOL. 2344 FILE # 69,048 PART 0 REEL # C-11205	1886
CHIEF JOHN SUNDAY	RAMA RESERVE - REQUISITION FOR MONEY TO ERECT A MONUMENT TO CHIEF JOHN SUNDAY AND WILLIAM CASE RG 10 VOL. 2089 FILE # 13,926 PART 0 REEL # C-11154	1879
CHIEF JOHN TOMIGO	MUNCEY RESERVE - CHARLES HALFMOON REPORTS THAT CHIEF JOHN TOMIGO DRINKS TOO MUCH AND IS SELLING PROPERTY. ALSO REPORT OF THE MUNCEY INDUSTRIAL SCHOOL RG 10 VOL. 1879 FILE # 1045 PART 0 REEL # C-11105	1872
CHIEF JOHN TWIESHAW	LAKE OF TWO MOUNTAINS AGENCY - PETITION OF CHIEF JOHN TWIESHAW, WHO LIVES OFF THE RESERVE AT OKA, P.Q., FOR PAYMENT AS CHIEF RG 10 VOL. 2757 FILE # 149,498 PART 0 REEL # C-11274	1894
CHIEF JOHN WAPAGACE	WALPOLE ISLAND RESERVE - CHIEFS THOMAS WAPAGACE, JOHN WAPAGACE, AND JAMES WAPAGACE REQUESTING A COPY OF AN AGREEMENT MADE BETWEEN THE CHIPPEWAS OF CHENAIL ECARTE AND ST. CLAIR AND THE PROVINCIAL GOVERNMENT IN 1827 RG 10 VOL. 2092 FILE # 15,157 PART 0 REEL # C-11155	1879
CHIEF JOHNSON	SCUGOG AGENCY - CORRESPONDENCE REGARDING CHIEF JOHNSON'S SALARY RG 10 VOL. 2275 FILE # 55,119 PART 0 REEL # C-11193	1884

SUBJECT	FILE NAME	DATES
CHIEF JONAS FROMAN	SIX NATIONS AGENCY - REPORT THAT CHIEF JONAS FROMAN HAS MURDERED HIS WIFE. RG 10 VOL. 2157 FILE # 32,340 PART 0 REEL # C-12778R	1881
CHIEF JOSEPH CABAYETTE	MANITOWANING AGENCY - CORRESPONDENCE REGARDING A LETTER, FROM CHIEF JOSEPH CABAYETTE OF THE WHITEFISH BAND, ASKING IF LUMBERERS HAVE THE RIGHT TO REMOVE BUILDINGS WHICH THEY HAVE BUILT, FROM THE RESERVE. RG 10 VOL. 2710 FILE # 143,216 PART 0 REEL # C-11267	1893
CHIEF JOSEPH DELISLE	CAUGHNAWAGA AGENCY - AGENT GEORGES CHERRIER REPORTING THAT CHIEF JOSEPH DELISLE WISHES TO BUILD A HOUSE ON GOVERNMENT LAND OPPOSITE THE CHURCH RG 10 VOL. 2006 FILE # 7816 PART 0 REEL # C-11133	1877
CHIEF JOSEPH DELISLE	CAUGHNAWAGA RESERVE - AGENT GEORGE CHERRIER REPORTING THAT CHIEF JOSEPH DELISLE HAS RESIGNED RG 10 VOL. 2049 FILE # 9335 PART 0 REEL # C-11144	1878
CHIEF JOSEPH HENRY	SIX NATIONS AGENCY - INVESTIGATION INTO CLAIM OF CATHERINE (MARTIN) POWLESS AND CHIEF JOSEPH HENRY AND CORRESPONDENCE REGARDING ESTATE OF THE LATE NELSON MARTIN (COPY OF WILL) RG 10 VOL. 2770 FILE # 154,823 PART 0 REEL # C-12793R	1894
CHIEF JOSEPH HENRY	SIX NATIONS AGENCY - AGREEMENT TO LEASE PARTS OF LOTS 21 AND 22, CON. 5, TUSCARORA TOWNSHIP FROM CHIEF JOSEPH HENRY TO THOMAS ARMSTRONG RG 10 VOL. 2795 FILE # 158,034 PART 0 REEL # C-11280	1894-1895
CHIEF JOSEPH IRON	ALNWICK AGENCY - RESOLUTION OF THE MUD LAKE BAND TO PAY ACCOUNT SUBMITTED BY DR. JOHN R. FRASER FOR AMPUTATION OF CHIEF JOSEPH IRON'S FOOT RG 10 VOL. 2757 FILE # 149,437 PART 0 REEL # C-11274	1894

SUBJECT	FILE NAME	DATES
CHIEF JOSEPH L METSALABAULETTE	BECANCOUR RESERVE - REVEREND JOSEPH BLAIS IS REPORTING THAT THE ISLAND TAMAKUM LEFT VACANT BY THE DEATH OF ITS FORMER OWNER HAS BEEN CULTIVATED BY CHIEF JOSEPH L. METSALABAULETTE AND HE IS REQUESTING THAT THE PROFITS BE DIVIDED AMONG THE MEMBERS OF THE BAND. RG 10 VOL. 2435 FILE # 90,091 PART 0 REEL # C-11221	1888
CHIEF JOSEPH LAURENT	SAINT FRANCOIS AGENCY - CORRESPONDENCE REGARDING A GRANT TO ASSIST IN PUBLISHING A WORK ON THE ABENAKIS LANGUAGE BY CHIEF JOSEPH LAURENT RG 10 VOL. 2260 FILE # 52,480 PART 0 REEL # C-11189	1884
CHIEF JOSEPH LAURENT	SAINT FRANCIS AGENCY - CHIEF JOSEPH LAURENT OF THE ABENAKIS OF SAINT FRANCOIS IS SUGGESTING THAT THERE SHOULD BE 2 OR 3 YEARS PROBATION PERIOD FOR THE INDIANS APPLYING FOR READMISSION INTO THE BAND. RG 10 VOL. 2438 FILE # 91,185 PART 0 REEL # C-11221	1888-1889
CHIEF JOSEPH LAURENT	SAINT FRANCOIS AGENCY - PETITION OF CHIEF JOSEPH LAURENT ON BEHALF OF THE ABENAKIS OF SAINT FRANCOIS BAND REGARDING THEIR CLAIMS AGAINST THE TOURVILLE SAWMILL COMPANY FOR DAMAGES AND TRESPASSING RG 10 VOL. 3019 FILE # 221,020 PART 0 REEL # C-11312	1900
CHIEF JOSEPH LAURENT	SAINT FRANCOIS AGENCY - CHARGES AGAINST MARIE (MRS. AMBROSE) CLAUDE OF THE ABENAKIS OF SAINT FRANCOIS FOR ILLEGAL TRESPASSING ON PROPERTY SHE HAD SOLD TO CHIEF JOSEPH LAURENT AND REVEREND JOSEPH DE GONZAQUE FOR THE PURPOSE OF BUILDING A SCHOOL RG 10 VOL. 3058 FILE # 252,111 PART 0 REEL # C-9667R	1902-1903
CHIEF JOSEPH LAURENT	ST FRANCOIS AGENCY (PIERREVILLE) - ESTATE OF THE LATE CHIEF JOSEPH LAURENT AND MARIE PAUL LAURENT, FIRST WIFE OF CHIEF JOSEPH LAURENT OF THE ABENAKIS OF ST FRANCOIS AND NUMEROUS CLAIMS AGAINST THE ESTATE. RG 10 VOL. 3080 FILE # 269,011 PART 0 REEL # C-9667R	1904-1950

SUBJECT	FILE NAME	DATES
CHIEF JOSEPH LAURENT		
	SAINT FRANCOIS AGENCY - ABENAKIS OF SAINT FRANCOIS DE SALES - EX-CHIEF JOSEPH LAURENT PROTESTING AGAINST THE SALE OF LAND TO WHITE PEOPLE FOR THE PURPOSE OF BUILDING A COLLEGE (PHOTOGRAPH OF A SILVER MEDAL OBTAINED BY CHIEF SIMON OBOMSAWIN FOR HIS PARTICIPATION IN THE WAR OF 1812)	1910-1912
	RG 10 VOL. 3159 FILE # 359,806 PART 0 REEL # C-11332	
CHIEF JOSEPH LOUIS METZALABAULETTE		
	BECANCOUR AGENCY - ELECTION OF CHIEF JOSEPH LOUIS METZALABAULETTE	1894-1895
	RG 10 VOL. 2783 FILE # 156,468-16 PART 0 REEL # C-11277-11,278	
CHIEF JOSEPH LOUIS METZALABANLETTE		
	BECANCOUR AGENCY - ESTATE OF THE LATE CHIEF JOSEPH LOUIS METZALABANLETTE OF THE ABENAKIS OF BECANCOUR WHO DIED 5 APRIL 1903 AND CLAIM TO ESTATE BY HIS SON-IN-LAW, DAVID DENNIS	1901-1903
	RG 10 VOL. 3051 FILE # 239,470 PART 0 REEL # C-9666R	
CHIEF JOSEPH ONASAKENRAT		
	CAUGHNAWAGA AGENCY - AGENT GEORGE CHERRIER REPORTS THAT CHIEF JOSEPH ONASAKENRAT OF OKA WISHES TO RESIDE AT CAUGHNAWAGA AND PREACH THE GOSPEL	1878-1879
	RG 10 VOL. 2070 FILE # 10,560 PART 0 REEL # C-11149	
CHIEF JOSEPH SAYER		
	SAULT STE. MARIE - WILL OF THE LATE CHIEF UNBENEGOOCHING (JOSEPH SAYER) OF THE BATCHEWANA BAND	1899
	RG 10 VOL. 2967 FILE # 207,536 PART 0 REEL # C-9664R	
CHIEF JOSEPH WILLIAMS		
	CAUGHNAWAGA AGENCY - PETITION FROM BAND MEMBERS FOR THE DEPOSITION OF CHIEFS JOSEPH WILLIAMS, THOMAS JOCKS, PETER MURRAY AND THOMAS RICE	1880
	RG 10 VOL. 2101 FILE # 18,268 PART 0 REEL # C-11158	
CHIEF JOSIAH HILL		
	SIX NATIONS AGENCY - CORRESPONDENCE REGARDING CHARGES OF EMBEZZLEMENT AND DRUNKENNESS BROUGHT AGAINST CHIEF JOSIAH HILL.	1883
	RG 10 VOL. 2214 FILE # 43,016 PART 0 REEL # C-11181	

SUBJECT	FILE NAME	DATES
CHIEF JOSIAH HILL	SIX NATIONS AGENCY - CORRESPONDENCE REGARDING CHARGES OF IMMORAL CONDUCT BROUGHT AGAINST CHIEF JOSIAH HILL BY CHIEF LEVI JONATHAN RG 10 VOL. 2345 FILE # 69,252 PART 0 REEL # C-11205	1886
CHIEF JOSIAH HILL	SIX NATIONS AGENCY - AGREEMENT BETWEEN CHIEF JOSIAH HILL AND THOMAS HUNTER TO LEASE THE SOUTH 25 ACRES OF LOT 31, CON. 1, TUSCARORA TOWNSHIP RG 10 VOL. 2818 FILE # 167,268 PART 0 REEL # C-11282	1895-1896
CHIEF JOSIAH HILL	SIX NATIONS AGENCY - CORRESPONDENCE REGARDING THE CONSTRUCTION OF A BRIDGE ACROSS A DRY CREEK, BETWEEN LOTS 12 AND 13, CON. 5, TUSCARORA TOWNSHIP BY CHIEF JOSIAH HILL (SKETCH) RG 10 VOL. 3023 FILE # 225,451 PART 0 REEL # C-11312	1900
CHIEF JOSIAH HILL	SIX NATIONS AGENCY - DISPUTE BETWEEN BRANT AND CHIEF JOSIAH HILL REGARDING THE OWNERSHIP OF PART OF S. 1/2 OF LOT 31, CON. 1, TUSCARORA TOWNSHIP (QUIT CLAIM DEED) RG 10 VOL. 3167 FILE # 393,641 PART 0 REEL # C-11333	1911-1915
CHIEF KAWETAYASH	WHITEFISH BAY RESERVE - ACTING SUPERINTENDENT JAMES GRAHAM REPORTING THE DEATH OF CHIEF KAWETAYASH RG 10 VOL. 2062 FILE # 9940 PART 0 REEL # C-11147	1878
CHIEF KEWOUKONCE	THESSALON RIVER RESERVE - REQUEST BY CHIEFS CAITAGEGOBE AND KEWOUKONCE THAT THEIR RESERVE BE ENLARGED AND THAT THEY HAVE THE EXCLUSIVE RIGHT OF FISHING RG 10 VOL. 2089 FILE # 13,599 PART 0 REEL # C-11154	1879
CHIEF KINOSHAMEG	MANITOWANING AGENCY - ACCOUNT OF CHIEF KINOSHAMEG FOR SERVICES RENDERED TO MEMBERS OF THE MANITOULIN ISLAND UNCEDED BAND RG 10 VOL. 2828 FILE # 169,181 PART 0 REEL # C-11284	1895

SUBJECT	FILE NAME	DATES
CHIEF KINOSHAMEG		
	MANITOWANING AGENCY - RESOLUTION OF MANITOULIN UNDECED BAND TO PAY ACCOUNTS OF CHIEF KINOSHAMEG RG 10 VOL. 2875 FILE # 176,891 PART 0 REEL # C-11290	1896
CHIEF LAWRENCE SOLOMON		
	ST. REGIS RESERVE - CHIEF LAWRENCE SOLOMON WRITING THE DEPARTMENT CONCERNING A PROMISE TO INSTRUCT AGENT COLQUHOUN TO BUILD A CHURCH RG 10 VOL. 1904 FILE # 2241 PART 0 REEL # C-11108	1873
CHIEF LEVI JONATHAN		
	SIX NATIONS AGENCY - CORRESPONDENCE REGARDING CHARGES OF IMMORAL CONDUCT BROUGHT AGAINST CHIEF JOSIAH HILL BY CHIEF LEVI JONATHAN RG 10 VOL. 2345 FILE # 69,252 PART 0 REEL # C-11205	1886
CHIEF LONGPOINT		
	ST. REGIS AGENCY - CORRESPONDENCE REGARDING A REQUEST FROM CHIEF LONGPOINT OF CORNWALL ISLANDS, FOR MONEY TO BUILD A WOOD-SHED FOR THE ROMAN CATHOLIC SCHOOL RG 10 VOL. 2354 FILE # 71,713 PART 0 REEL # C-11207	1886
CHIEF LORAN JACOBS		
	ST. REGIS AGENCY - REPORT OF THE DEATH OF CHIEF LORAN JACOBS RG 10 VOL. 2344 FILE # 69,058 PART 0 REEL # C-11205	1886
CHIEF LORAN SALOMON		
	ST. REGIS AGENCY - CORRESPONDENCE REGARDING A PENSION FOR EX-CHIEF LORAN SALOMON RG 10 VOL. 2283 FILE # 56,799 PART 0 REEL # C-11194	1885
CHIEF LOUIS CLOUD		
	MISSISSAUGAS OF THE CREDIT - INVESTIGATION INTO CHARGES BROUGHT AGAINST ALFRED AUGUSTUS KING BY HIS WIFE NANCY CLOUD KING DAUGHTER OF CHIEF LOUIS CLOUD OF THE KETTLE POINT RESERVE RG 10 VOL. 2792 FILE # 156,942 PART 0 REEL # C-12793R	1894-1914
CHIEF LOUIS SHATEKAIENTON		
	CAUGHNAWAGA AGENCY - APPOINTMENT OF CHIEFS LOUIS SHATEKAIENTON AND THOMAS ASEMASE AS DELEGATES TO OTTAWA RG 10 VOL. 2165 FILE # 34,319 PART 0 REEL # C-11172	1881

SUBJECT	FILE NAME	DATES
CHIEF LOUIS WAKEGIGIG	NORTHERN SUPERINTENDENCY, 1 DIVISION - MANITOWANING - APPLICATION OF THE MANITOULIN ISLAND INDIANS FOR A GRANT OF $45.00 TO PROCURE A TOMBSTONE TO MARK THE GRAVE OF THE LATE CHIEF LOUIS WAKEGIGIG RG 10 VOL. 2475 FILE # 98,643 PART 0 REEL # C-11227	1889
CHIEF M A PAUDASH	HIAWATHA RESERVE - CHIEF M.A. PAUDASH REQUESTING THAT POTASH ISLAND (PAUDASH POINT) BE RESERVED FOR THEM RATHER THAN SPOOK ISLAND RG 10 VOL. 1865 FILE # 411 PART 0 REEL # C-11104	1838-1872
CHIEF MALTO PICTOU	BEAR RIVER RESERVE - ELECTION OF CHIEF MALTO PICTOU AND SIX CAPTAINS RG 10 VOL. 2109 FILE # 20,040 PART 0 REEL # C-11159	1880
CHIEF MASTA	SAINT FRANCOIS AGENCY - REQUISITION FROM CHIEFS MASTA AND WANANOLETT FOR A SUM OF MONEY AS A RELIEF OF TWO SICK INDIANS OF THE ABNAKIS OF SAINT FRANCOIS. (FRANAIS) RG 10 VOL. 2501 FILE # 103,957 PART 0 REEL # C-11230	1890
CHIEF MASTA	ABENAKIS OF ST. FRANCIS AGENCY - CORRESPONDENCE FROM CHIEF MASTA REGARDING LAND MATTERS ON THE RESERVE AND A GRANT FOR THE CHURCH. RG 10 VOL. 2725 FILE # 144,028 PART 0 REEL # C-11270	1893
CHIEF MAURICE SEBASTIEN	LA JEUNE LORETTE AGENCY - CORRESPONDENCE REGARDING A PENSION FOR GRAND CHIEF MAURICE SEBASTIEN OF THE HURONS OF JEUNE LORETTE. RG 10 VOL. 2711 FILE # 143,459 PART 0 REEL # C-11268	1893-1897
CHIEF METOSAGI	MANITOWANING AGENCY - RESOLUTION OF THE MANITOULIN ISLAND INDIANS (UNCEDED) FOR A GRANT FROM THEIR BAND FUNDS TO BUILD A HOUSE FOR OLD CHIEF METOSAGI. RG 10 VOL. 2702 FILE # 142,381 PART 0 REEL # C-11266	1893

SUBJECT	FILE NAME	DATES
CHIEF METSABAULET		
	ABENAKIS OF BECANCOUR - CHIEF METSABAULET SENDING THE CENSUS AND SCHOOL RETURNS RG 10 VOL. 1937 FILE # 3766 PART 0 REEL # C-11115	1874
CHIEF METSALOBOLET		
	ABENAKIS OF BECANCOUR - CORRESPONDENCE, PETITIONS, ORDERS-IN-COUNCIL RELATING TO THE CLAIM OF CHIEF METSALOBOLET AND THE ABENAKIS INDIANS TO LAND ON THE SEIGNIORY OF BECANCOUR WHICH WAS GRANTED TO THEM ON 30 APRIL 1708 BY AARON HART, BARON OF PORTNEUF (PLANS) RG 10 VOL. 2930 FILE # 192,758 PART 0 REEL # C-11299	1897-1899
CHIEF MICHEL CADOTTE		
	SAULT STE. MARIE - COMPLAINT OF CHIEF MICHEL CADOTTE OF THE GARDEN RIVER BAND THAT A SON OF GEORGE B. CORBIERE OF THE BATCHEWANA BAND IS BUILDING A HOME ON CADOTTE FAMILY PROPERTY. RG 10 VOL. 3032 FILE # 234,630 PART 0 REEL # C-11314	1901
CHIEF MICHEL ZAGES		
	MANIWAKI RESERVE - AGENT PATRICK MOORE REPORTING THAT MICHEL ZAGES CHIEF OF THE TETE DE BOULE BAND WISHES TO OBTAIN LAND AT LAKE BARRIERE AS WELL AS PARTICIPATE IN THE DISTRIBUTION OF MONEY AND BLANKETS RG 10 VOL. 1994 FILE # 6832 PART 0 REEL # C-11130	1876
CHIEF MOISE BACON		
	MONTAGNAIS OF LOWER ST. LAWRENCE - CORRESPONDENCE REGARDING THE ELECTION OF CHIEF MOISE BACON OF THE BERSIMIS BAND RG 10 VOL. 2787 FILE # 156,468-32 PART 0 REEL # C-11278	1901-1902
CHIEF MONGOWIN		
	MANITOWANING - SUPERINTENDENT JAMES C. PHIPPS IS REPORTING THE RESIGNATION OF CHIEF MONGOWIN OF THE WHITE FISH LAKE BAND AND THE APPOINTMENT OF WABEMINIKE TO REPLACE HIM AS CHIEF RG 10 VOL. 2595 FILE # 120,132 PART 0 REEL # C-11246	1891
CHIEF MOSES MARTIN		
	SIX NATIONS AGENCY - CORRESPONDENCE REGARDING THE CLAIM OF CHIEF MOSES MARTIN TO LOT 35, CON. 3, TUSCARORA TOWNSHIP RG 10 VOL. 2415 FILE # 85,800 PART 0 REEL # C-11217	1888

SUBJECT	FILE NAME	DATES
CHIEF NICODEMUS PORTER		
	SIX NATIONS AGENCY - CORRESPONDENCE REGARDING CHIEF NICODEMUS PORTER'S CLAIM TO ARREARS OF INTEREST FROM 1870 TO 1877 RG 10 VOL. 2352 FILE # 70,856 PART 0 REEL # C-12782R	1886-1897
CHIEF NIKIAS MAKWA		
	GOLDEN LAKE RESERVE - CHIEF NIKIAS MAKWA REQUESTING A PATENT TO LOT 21, CON. 13, SEBASTOPOL TOWNSHIP RG 10 VOL. 1957 FILE # 4647 PART 0 REEL # C-11121	1875
CHIEF NOEL CONDO		
	MARIA AGENCY - ELECTIONS TO ELECT NEW CHIEF OF THE MICMACS IN THE PLACE OF THE LATE CHIEF NOEL CONDO RG 10 VOL. 2782 FILE # 156,468-13 PART 0 REEL # C-11277	1894-1901
CHIEF NONNONSHEGEESHIG		
	MANIWAKI AGENCY - RIVER DESERT RESERVE - APPLICATION FROM CHIEF NONNONSHEGEESHIG AND HIS BAND OF ALGONQUIN INDIANS FOR A RESERVE ON WHICH TO SET UP FARMING IN ST. LAWRENCE TOWNSHIP RG 10 VOL. 2357 FILE # 72,542 PART 0 REEL # C-11207	1886
CHIEF NOWGAHBOW		
	MANITOWANING AGENCY - CORRESPONDENCE REGARDING CHIEF NOWGAHBOW'S PETITION THAT HIS SON-IN-LAW & GRANDCHILDREN MAY RECEIVE ANNUITY RG 10 VOL. 2291 FILE # 58,035 PART 0 REEL # C-12781R	1885
CHIEF NUBENAIGHOOCHING		
	SAULT STE. MARIE - REQUEST FROM THE BATCHEWANA BAND THAT CHIEF NUBENAIGHOOCHING BE GIVEN A SALARY OF $100 DURING HIS LIFETIME RG 10 VOL. 2093 FILE # 15,748 PART 0 REEL # C-11155	1879
CHIEF NUBENEUGOOCHINGS		
	MINUTES OF JOINT COUNCIL OF CHIEFS AUGUSTIN AND NUBENEUGOOCHINGS BAND IN REGARD TO FISHERY LAWS, ROBINSON AND PENNEFATHER TREATIES AND INDIAN WOMEN MARRYING WHITES RG 10 VOL. 1967 FILE # 5184 PART 0 REEL # C-11123	1875

SUBJECT	FILE NAME	DATES
CHIEF OBBETOSSAWAY	MANITOWANING AGENCY - CORRESPONDENCE REGARDING AN ADVANCE TO CHIEF OBBETOSSAWAY OF THE SUCKER CREEK BAND, TO BUY A HORSE RG 10 VOL. 2319 FILE # 63,570 PART 0 REEL # C-11201	1885-1887
CHIEF P DESCHAMPS	PORT ARTHUR - APPLICATION OF CHIEF P. DESCHAMPS OF THE NIPIGON RIVER RESERVE TO HAVE A SCHOOL ESTABLISHED ON THE RESERVE RG 10 VOL. 2645 FILE # 130,522 PART 0 REEL # C-11256	1892-1894
CHIEF P E JONES	NEW CREDIT AGENCY - ACCOUNT FOR SERVICES RENDERED BY CHIEF P.E. JONES RG 10 VOL. 2232 FILE # 44,726 PART 0 REEL # C-11184	1883
CHIEF PABOMOWATONG	PARRY SOUND AGENCY - CORRESPONDENCE REGARDING ATTEMPTS TO HAVE CHIEF PABOMOWATONG'S GRANDSON PLACED ON THE PAYLIST RG 10 VOL. 2246 FILE # 47,651 PART 0 REEL # C-12780R	1883-1884
CHIEF PAKINAWATIK	MANIWAKI AGENCY - CORRESPONDENCE REGARDING THE ESTATE OF CHIEF PAKINAWATIK. RG 10 VOL. 2161 FILE # 33,565 PART 1 REEL # C-12778R	1881-1917
CHIEF PAKINAWATIK	MANIWAKI AGENCY - CORRESPONDENCE REGARDING THE ESTATE AND HEIRS OF CHIEF PAKINAWATIK. RG 10 VOL. 2161 FILE # 33,565-1 PART 2 REEL # C-12778R	1917-1944
CHIEF PAPAMESA	WHITEFISH RIVER RESERVE - LETTER FROM CHIEF PAPAMESA REQUESTING THAT THEIR LAND BE RETAINED FOR THE USE OF THE BAND RG 10 VOL. 1915 FILE # 2670 PART 0 REEL # C-11110	1873
CHIEF PAUDASH	RICE AND MUD LAKE AGENCY - CORRESPONDENCE REGARDING A SILVER MEDAL OF CHIEF PAUDASH OF RICE LAKE WHICH WAS PRESENTED TO HIS GRANDFATHER BY THE GOVERNMENT OF KING GEORGE III RG 10 VOL. 2948 FILE # 200,362 PART 0 REEL # C-11302	1898-1928

SUBJECT	FILE NAME	DATES
CHIEF PAUDASH	PARRY SOUND SUPERINTENDENCY - CORRESPONDENCE REGARDING CERTAIN INDIANS REPORTED BY CHIEF PAUDASH AS LIVING IN THE VINCINITY OF MOOSE DEER POINT, GEORGIAN BAY. IT WAS LEARNED THAT THE JOHN KING FAMILY, NON-TREATY INDIANS, CAME UNDER THE CONTROL OF THIS AGENCY RG 10 VOL. 3082 FILE # 272,444 PART 0 REEL # C-11321	1904
CHIEF PAUDUSH	MUD AND RICE LAKE AGENCY - APPLICATION OF HANNAH MCCUE OF THE RICE LAKE BAND TO LEASE PART OF HER LOCATION NO. 11 TO JAMES GRAY. APPLICATION FROM CHIEF PAUDUSH TO LEASE TEN ACRES OF LOCATION NO. 11. RG 10 VOL. 2486 FILE # 101,259 PART 0 REEL # C-11228	1889-1908
CHIEF PAUL KARESTATSIAH	ST. REGIS AGENCY - CORRESPONDENCE REGARDING A REQUEST FOR A PENSION FOR AN OLD CHIEF, PAUL KARESTATSIAH RG 10 VOL. 2239 FILE # 46,000 PART 0 REEL # C-11185	1883-1884
CHIEF PAUL PAUL	PICTOU AND MERIGOMISH RESERVES - AGENT, REVEREND R. MACDONALD FORWARDING CERTIFICATES STATING THAT CHIEF PAUL PAUL IS AUTHORIZED TO RECEIVE CONTRIBUTIONS FOR INDIANS OF HIS BAND WHO ARE IN A DESTITUTE CONDITION RG 10 VOL. 1979 FILE # 6024 PART 0 REEL # C-11126	1876-1891
CHIEF PAUL PICARD	LORETTE AGENCY - CORRESPONDENCE REGARDING DISPUTE OVER LAND LEFT BY CHIEF PAUL PICARD WHO DIED INTESTATE (SKETCHES) RG 10 VOL. 2374 FILE # 75,764 PART 0 REEL # C-12782R	1887-1890
CHIEF PAWIS	NORTHERN SUPERINTENDENCY - 2ND DIVISION - PARRY SOUND - CORRESPONDENCE REGARDING CHARGES BROUGHT AGAINST CHIEF PAWIS OF THE SHAWANAGA BAND RG 10 VOL. 2753 FILE # 148,626 PART 0 REEL # C-12792R	1894
CHIEF PEGAMAGOBO	PARRY SOUND - RESOLUTION FROM THE COUNCIL OF THE PARRY ISLAND BAND GRANTING A RELIEF TO CHIEF PEGAMAGOBO, WHO HAS BEEN SICK. RG 10 VOL. 2604 FILE # 121,807 PART 0 REEL # C-11248	1891-1893

SUBJECT	FILE NAME	DATES
CHIEF PEQUITCHENEN		
	SAULT STE. MARIE - CHIEF PEQUITCHENEN AND TWO OF THE COUNCILLORS OF THE GARDEN RIVER BAND REQUESTING TO HAVE THE NAMES OF FIVE FAMILIES ADDED TO THE PAYLIST OF THE BAND.	1891
	RG 10 VOL. 2580 FILE # 117,364 PART 0 REEL # C-12787R	
CHIEF PERROT SAHKAHCHEWAY		
	TREATY 3 - CHIEF PERROT SAHKAHCHEWAY AND OTHERS COMPLAINING THAT TREATY PROVISIONS WERE NOT BEING FULFILLED	1875
	RG 10 VOL. 1966 FILE # 5069 PART 0 REEL # C-11123	
CHIEF PETER CALDWELL		
	ST. REGIS RESERVE - CHIEF PETER CALDWELL OF CORNWALL ISLAND INQUIRES WHETHER HE HAS ANY SAY IN THE ISSUING OF ORDERS ON THE FALL ANNUITY	1880
	RG 10 VOL. 2113 FILE # 20,887 PART 0 REEL # C-11160	
CHIEF PETER JONES		
	CAPE CROKER AGENCY - RESOLUTION OF THE CAPE CROKER BAND TO ERECT MONUMENTS HONOURING THE LATE CHIEFS PETER JONES AND W.B. MCGREGOR.	1908
	RG 10 VOL. 3121 FILE # 329,050 PART 0 REEL # C-11327	
CHIEF PETER MEGIS		
	PARRY ISLAND RESERVE - REQUISITION BY THE COUNCIL FOR MONEY TO PAY THE EXPENSES OF CHIEF PETER MEGIS ATTENDING A COUNCIL AT SAUGEEN	1880
	RG 10 VOL. 2123 FILE # 23,292 PART 0 REEL # C-11163	
CHIEF PETER MURRAY		
	CAUGHNAWAGA AGENCY - PETITION FROM BAND MEMBERS FOR THE DEPOSITION OF CHIEFS JOSEPH WILLIAMS, THOMAS JOCKS, PETER MURRAY AND THOMAS RICE	1880
	RG 10 VOL. 2101 FILE # 18,268 PART 0 REEL # C-11158	
CHIEF PETER TENISCO		
	MANIWAKI AGENCY - REQUEST OF THE RIVER DESERT BAND THAT CHIEF PETER TENISCO'S SALARY BE INCREASED	1886
	RG 10 VOL. 2325 FILE # 65,963 PART 0 REEL # C-11201	
CHIEF PETER WEGIS		
	PARRY SOUND AGENCY - REQUISITION FROM THE PARRY ISLAND INDIANS TO SEND CHIEF PETER WEGIS TO THE GRAND COUNCIL	1882
	RG 10 VOL. 2193 FILE # 38,846 PART 0 REEL # C-11177	

SUBJECT	FILE NAME	DATES
CHIEF PIKREWATIK	MANIWAKI AGENCY - CORRESPONDENCE REGARDING MONIES DUE TO THE HEIRS OF THE LATE CHIEF PIKREWATIK RG 10 VOL. 2410 FILE # 84,943 PART 0 REEL # C-12783R	1888
CHIEF PIKREWATIK	RIVER DESERT AGENCY - REQUISITION FROM THE HEIRS OF THE LATE CHIEF PIKREWATIK FOR THE SUM OF $120.00 TO BE DEDUCTED FROM THE FUNDS OF THE BAND. RG 10 VOL. 2479 FILE # 99,511 PART 0 REEL # C-11227	1889
CHIEF PIRNEWATIK	MANIWAKI AGENCY - CORRESPONDENCE REGARDING THE COST OF ERECTING A MONUMENT TO CHIEF PIRNEWATIK RG 10 VOL. 2385 FILE # 79,344 PART 0 REEL # C-11212	1887-1888
CHIEF POWLES CLAUSE	TYENDINAGA AGENCY - CORRESPONDENCE REGARDING THE ESTATE OF CHIEF POWLES CLAUSE RG 10 VOL. 2261 FILE # 52,904 PART 0 REEL # C-12781R	1884
CHIEF RICHARD HILL	SIX NATIONS AGENCY - CLAIM OF MARY E. HILL THAT PROPERTY ON THE RESERVE BE DIVIDED EQUALLY BETWEEN HER FATHER CHIEF RICHARD HILL AND HIS CHILDREN RG 10 VOL. 2903 FILE # 185,239 PART 0 REEL # C-11295	1897
CHIEF ROBERT	MANITOWANING AGENCY - CLAIM OF CHIEF ROBERT OF THE SERPENT RIVER BAND THAT HIS STEPDAUTHTER WAS ABDUCTED TO WIKWEMIKONG BY THE PELTIER FAMILY RG 10 VOL. 2991 FILE # 216,315 PART 0 REEL # C-9666R	1899
CHIEF ROBERT PAUDASH	RICE AND MUD LAKE AGENCY - AGREEMENT BETWEEN CHIEF ROBERT PAUDASH AND DAVID CRUIHSHANK TO LEASE A PORTION OF LOCATION 42 ON THE RICE LAKE RESERVE RG 10 VOL. 2936 FILE # 196,124 PART 0 REEL # C-11300	1898

SUBJECT	FILE NAME	DATES
CHIEF ROROHOGOWANCH	SIX NATIONS AGENCY - MINUTES OF COUNCIL MEETINGS 4, 5 AND 11 OCTOBER 1910 RESPECTING RT. HON. LORD STRATHCONA'S PRESENTATIONS OF NELSON'S SHIELDS TO EDUCATIONAL INSTITUTIONS IN CANADA, THE PETITION OF CHIEF ROROHOGOWANCH (LT. COL. WILLIAM HAMILTON MERRITT OF TORONTO) REGARDING A MEMORIAL IN COMMEMORATION OF SOLDIERS OF THE WAR OF 1812-1814 AND SUNDRY MATTERS RG 10 VOL. 3010 FILE # 218,222-132 PART 0 REEL # C-11310	1910-1911
CHIEF SAMPSON	TYENDINAGA AGENCY - REQUEST FROM CHIEF SAMPSON GREEN THAT AGENT MATTHEW HILL BE INSTRUCTED TO COLLECT FULL AMOUNT OF RENT FROM THE TENANTS OF TYENDINAGA RESERVE. RG 10 VOL. 2155 FILE # 31,658 PART 0 REEL # C-11170	1881
CHIEF SAMPSON GREEN	TYENDINAGA RESERVE - CHIEF SAMPSON GREEN REPORTING THAT DR. ORONHYATEKHA HAS FALSIFIED INFORMATION IN A PETITION TO THE GOVERNMENT RG 10 VOL. 1897 FILE # 1847 PART 0 REEL # C-11107	1873
CHIEF SAMPSON GREEN	TYENDINAGA RESERVE - REQUISITION BY CHIEF SAMPSON GREEN FOR MONEY TO ESTABLISH A NEW SCHOOL HOUSE RG 10 VOL. 1938 FILE # 3865 PART 0 REEL # C-11116	1874
CHIEF SAMPSON GREEN	TYENDINAGA RESERVE - AGREEMENT BY CHIEF SAMPSON GREEN THAT SOME RENT DUE HIM BY WILLIAM HILL COULD BE EXCHANGED FOR SOME FALL PLOUGHING RG 10 VOL. 1948 FILE # 4273 PART 0 REEL # C-11118	1875
CHIEF SAMPSON GREEN	TYENDINAGA RESERVE - REQUEST FROM CHIEF SAMPSON GREEN THAT GEORGE LOFT NOT BE PAID ANY MORE FROM BAND FUNDS UNTIL FURTHER INVESTIGATION INTO HIS CLAIM RG 10 VOL. 1949 FILE # 4335 PART 0 REEL # C-11119	1875
CHIEF SAMPSON GREEN	TYENDINAGA RESERVE - CHIEF SAMPSON GREEN GIVING NAMES OF INDIANS WHO SERVED DURING THE WAR OF 1812-1814 RG 10 VOL. 1956 FILE # 4610 PART 0 REEL # C-11120	1875

SUBJECT	FILE NAME	DATES
CHIEF SAMPSON GREEN	TYENDINAGA RESERVE - MINUTES OF A COUNCIL APPOINTING CHIEF SAMPSON GREEN AND CHIEF SOLOMON LOFT AS A DEPUTATION TO OTTAWA AND A REQUISITION FOR FUNDS TO PAY THEIR EXPENSES RG 10 VOL. 1982 FILE # 6189 PART 0 REEL # C-11127	1876
CHIEF SAMPSON GREEN	TYENDINAGA RESERVE - DISPUTE OVER THE PROPOSED TRIP OF CHIEF SAMPSON GREEN TO ENGLAND TO COLLECT SUBSCRIPTIONS FOR THE ESTABLISHMENT OF A SCHOOL ON THE RESERVE RG 10 VOL. 2084 FILE # 12,757 PART 0 REEL # C-11153	1879
CHIEF SAMPSON GREEN	TYENDINAGA AGENCY - CORRESPONDENCE REGARDING A DEPUTATION OF CHIEF SAMPSON GREEN & ISAAC POWLES, TO INTERVIEW THE DEPARTMENT ON VARIOUS MATTERS RG 10 VOL. 2398 FILE # 82,445 PART 0 REEL # C-11214	1888
CHIEF SAMPSON GREEN	NEW CREDIT AGENCY - THE INSPECTOR OF INDIAN AGENCIES, A. DINGMAN IS REPORTING THE VISIT OF CHIEFS SAMPSON GREEN, SOLOMON LOFT AND ISAAC POWLES OF THE BAY OF QUINTE TO THE SIX NATIONS, CARADOC AND SARNIA RESERVES. RG 10 VOL. 2609 FILE # 123,132 PART 0 REEL # C-11248	1892
CHIEF SAMPSON GREEN	TYENDINAGA AGENCY - CLAIMS OF CHIEF SAMPSON GREEN AND HIS BROTHER WILLIAM GREEN TO THE EAST HALF OF LOT 11, CON. A ON THE TYENDINAGA RESERVE RG 10 VOL. 2945 FILE # 198,586 PART 0 REEL # C-11302	1898-1899
CHIEF SAMSON GREEN	TYENDINAGA AGENCY - CORRESPONDENCE REGARDING THE BUILDING OF A HOUSE FOR WILLIAM CLAUS, ON LOT 34, CON. A, TYENDINAGA RESERVE, LEASED FROM CHIEF SAMSON GREEN RG 10 VOL. 2410 FILE # 84,714 PART 0 REEL # C-11216	1888

SUBJECT	FILE NAME	DATES
CHIEF SAMSON LEGARDE	NORTHERN SUPERINTENDENCY - SAULT STE. MARIE - COMPLAINT FROM CHIEF SAMSON LEGARDE OF THE MICHIPICOTIN REGARDING AGENT VAN ABBOTT'S METHOD OF PAYING THEIR ANNUITIES RG 10 VOL. 2368 FILE # 74,201 PART 0 REEL # C-12782R	1887
CHIEF SAMUEL ASSANCE	PENETANGUISHENE - CHIEF SAMUEL ASSANCE OF THE CHIPPEWAS OF CHRISTIAN ISLAND CLAIMS THAT HIS PEOPLE HAVE NEVER BEEN PAID FOR SURRENDER OF LAND ON GEORGIAN BAY FROM COLD WATER TO MOOSE POINT AND ACROSS FROM COLD WATER TO ORILLIA. RG 10 VOL. 2617 FILE # 124,821 PART 0 REEL # C-11250	1837-1892
CHIEF SAMUEL FRENCH	STRATHROY - CORRESPONDENCE RELATIVE TO THE ACCOUNT OF CHIEF SAMUEL FRENCH OF THE CHIPPEWAS OF THE THAMES AGAINST THE ESTATE OF THE LATE ALEXANDER DUVAL RG 10 VOL. 2630 FILE # 127,924 PART 0 REEL # C-12788R	1892-1893
CHIEF SAWYER	MISSISSAUGAS OF THE CREDIT - ESTATE OF THE LATE ROBERT SAWYER, MONUMENTS TO MEMORY OF THE LATE CHIEF SAWYER AND SON ROBERT AND SALE OF LAND TO DAVID LAFORM AND WALTER SAULT (INSURANCE POLICIES) RG 10 VOL. 2826 FILE # 168,853 PART 2 REEL # C-9660R	1918-1947
CHIEF SAYER	NORTHERN SUPERINTENDENCY, SAULT STE. MARIE - REQUISITION FOR SALARY FOR CHIEF SAYER OF THE BATCHEWANA BAND RG 10 VOL. 2321 FILE # 64,394 PART 0 REEL # C-11201	1885
CHIEF SCOBIE LOGAN	THE SECRETARY OF THE GRAND GENERAL INDIAN COUNCIL OF ONTARIO AND QUEBEC. CHIEF SCOBIE LOGAN IS REQUESTING THAT THE INDIAN ACT BE AMENDED SO THAT INDIAN WOMEN WHO DESERT THEIR HUSBANDS BE DEPRIVED OF THEIR RIGHTS TO PARTICIPATE IN PRIVILEGES OF THEIR BAND RG 10 VOL. 2504 FILE # 104,446 PART 0 REEL # C-11231	1890-1891

SUBJECT	FILE NAME	DATES
CHIEF SEMO COMMANDA	PARRY SOUND SUPERINTENDENCY - PETITION OF CHIEF SEMO COMMANDA AND NUMEROUS BAND MEMBERS FOR PERMISSION TO PURCHASE AN ARTIFICIAL LIMB FOR JOHN COCHAI RG 10 VOL. 3023 FILE # 225,894 PART 0 REEL # C-11312	1900-1901
CHIEF SETH W HILL	TYENDINAGA AGENCY - CORRESPONDENCE REGARDING A CHARGE BY CHIEF SETH W. HILL OF VOTING IRREGULARITIES AT THE ELECTION OF CHIEFS BY THE MOHAWK BAND OF THE BAY OF QUINTE RG 10 VOL. 2199 FILE # 39,817 PART 0 REEL # C-11178	1882-1884
CHIEF SHAWUNAUSSOWAY	SAUGEEN AGENCY - PETITION OF CHARLES AND DAVID THOMPSON TO BE ADMITTED TO THE PAYLIST OF THE SAUGEEN BAND. DAVID THOMPSON WAS A GRANDSON OF CHIEF SHAWUNAUSSOWAY WHO LEFT SAUGEEN TO GO TO MANITOULIN ISLAND WHERE HE WAS ONE OF THE CHIEFS ENTERING INTO THE ROBINSON TREATY OF 1850 RG 10 VOL. 2845 FILE # 173,536 PART 0 REEL # C-9661R	1896
CHIEF SIMON OBOMSAWIN	SAINT FRANCOIS AGENCY - ABENAKIS OF SAINT FRANCOIS DE SALES - EX-CHIEF JOSEPH LAURENT PROTESTING AGAINST THE SALE OF LAND TO WHITE PEOPLE FOR THE PURPOSE OF BUILDING A COLLEGE (PHOTOGRAPH OF A SILVER MEDAL OBTAINED BY CHIEF SIMON OBOMSAWIN FOR HIS PARTICIPATION IN THE WAR OF 1812) RG 10 VOL. 3159 FILE # 359,806 PART 0 REEL # C-11332	1910-1912
CHIEF SOLOMON BENEDICT	SAINT FRANCOIS AGENCY - COMPLAINT FROM CHIEF SOLOMON BENEDICT CONCERNING TRESPASSING AND CUTTING OF WOOD ON THE RESERVE RG 10 VOL. 2082 FILE # 12,280 PART 0 REEL # C-11153	1879-1882
CHIEF SOLOMON BENEDICT	SAINT FRANCOIS AGENCY - COMPLAINTS BY CHIEF H.L. MASTA AND OTHER BAND MEMBERS AGAINST CHIEF SOLOMON BENEDICT RG 10 VOL. 2097 FILE # 17,018 PART 0 REEL # C-11156	1879

SUBJECT	FILE NAME	DATES
CHIEF SOLOMON BENEDICT	SAINT FRANCOIS AGENCY - CORRESPONDENCE REGARDING A DISPUTE BETWEEN CHIEF SOLOMON BENEDICT AND CHIEF H.L. MASTER, MEMBER OF THE ABENAKIS OF ST. FRANCIS RELATIVE TO A PIECE OF LAND ON THE RESERVE. RG 10 VOL. 2534 FILE # 110,702 PART 0 REEL # C-11235	1890
CHIEF SOLOMON JAMES	SHAWANAGA RESERVE - INQUIRY MADE BY CHIEF SOLOMON JAMES CONCERNING INTEREST PAYMENT AND HIS EXPRESSED DESIRE FOR A SCHOOL RG 10 VOL. 1972 FILE # 5537 PART 0 REEL # C-11125	1875
CHIEF SOLOMON JAMES	PARRY ISLAND RESERVE - NORTHERN SUPERINTENDENCY 2ND DIVISION - SUPERINTENDENT CHARLES SKENE SENDING A COPY OF A DEED CONVEYING A PIECE OF LAND TO CHIEF SOLOMON JAMES (PLAN) RG 10 VOL. 1982 FILE # 6202 PART 0 REEL # C-11127	1876-1877
CHIEF SOLOMON JAMES	PARRY SOUND SUPERINTENDENCY - REQUISITION FROM THE SHAWANAGA BAND TO PAY CHIEF SOLOMON JAMES'S EXPENSES IN ATTENDING THE GRAND INDIAN COUNCIL RG 10 VOL. 2352 FILE # 70,895 PART 0 REEL # C-11206	1886
CHIEF SOLOMON JAMES	PARRY SOUND SUPERINTENDENCY - CORRESPONDENCE REGARDING THE DEPARTURE OF CHIEF SOLOMON JAMES OF THE SHAWANAGA BAND AND THE ELECTION OF A SUCCESSOR RG 10 VOL. 2379 FILE # 77,431 PART 0 REEL # C-11211	1887-1888
CHIEF SOLOMON JAMES	NORTHERN SUPERINTENDENCY, 2ND DIVISION - PARRY SOUND - RESOLUTION PASSED BY THE PARRY ISLAND BAND REQUESTING THAT A SUM OF $15.00 BE GRANTED FOR THE ATTENDANCE ON THE HONORARY CHIEF SOLOMON JAMES WHO BECAME DANGEROUSLY INSANE RG 10 VOL. 2529 FILE # 109,127 PART 0 REEL # C-11234	1890
CHIEF SOLOMON LOFT	TYENDINAGA RESERVE - MINUTES OF A COUNCIL APPOINTING CHIEF SAMPSON GREEN AND CHIEF SOLOMON LOFT AS A DEPUTATION TO OTTAWA AND A REQUISITION FOR FUNDS TO PAY THEIR EXPENSES RG 10 VOL. 1982 FILE # 6189 PART 0 REEL # C-11127	1876

SUBJECT	FILE NAME	DATES
CHIEF SOLOMON LOFT	TYENDINAGA AGENCY - DEPUTATION CONSISTING OF CHIEFS SOLOMON LOFT AND ISAAC POWLES LEAVING FOR THE DEPARTMENT OF INDIAN AFFAIRS IN ORDER TO REQUEST A MODIFICATION OF THE LEASES ENCROACHING IN BAND PROPERTY. RG 10 VOL. 2432 FILE # 89,333 PART 0 REEL # C-11220	1888
CHIEF SOLOMON LOFT	TYENDINAGA AGENCY - RESOLUTION PASSED BY THE CHIEFS OF THE TYENDINAGA RESERVE APPOINTING CHIEF SOLOMON LOFT TO PROCEED TO OTTAWA RELATIVE TO THE SURRENDER OF A PIECE OF LAND WEST OF THE VILLAGE OF DESERONTO RG 10 VOL. 2490 FILE # 102,019 PART 0 REEL # C-11229	1889-1890
CHIEF SOLOMON LOFT	NEW CREDIT AGENCY - THE INSPECTOR OF INDIAN AGENCIES, A. DINGMAN IS REPORTING THE VISIT OF CHIEFS SAMPSON GREEN, SOLOMON LOFT AND ISAAC POWLES OF THE BAY OF QUINTE TO THE SIX NATIONS, CARADOC AND SARNIA RESERVES. RG 10 VOL. 2609 FILE # 123,132 PART 0 REEL # C-11248	1892
CHIEF STANISLAS SIOUI	JEUNE LORETTE AGENCY - CORRESPONDENCE PETITIONS, MEMORANDA AND REPORTS REGARDING NUMEROUS CHARGES BROUGHT AGAINST INDIAN AGENT ANTOINE O. BASTIEN BY MEMBERS OF THE HURONS OF LORETTE, PRIMARILY THE FAMILY OF CHIEF STANISLAS SIOUI RG 10 VOL. 2883 FILE # 179,962 PART 0 REEL # C-11291	1896-1900
CHIEF STANISLAS SIOUI	JEUNE LORETTE AGENCY - PETITIONS, CORRESPONDENCE AND MEMORANDA REGARDING TRESPASSING ON CERTAIN LANDS AND CHARGES BROUGHT AGAINST CHIEF STANISLAS SIOUI, A HURON INDIAN AND HIS FAMILY RG 10 VOL. 3124 FILE # 337,660 PART 0 REEL # C-11328	1908-1918
CHIEF STONEFISH	MORAVIANS OF THE THAMES - CORRESPONDENCE REGARDING THE COMPLAINT OF CHIEF STONEFISH AGAINST A GROUP OF SEVENTH DAY ADVENTISTS WHO ARE HOLDING MEETING ON THE RESERVE WITHOUT PERMISSION RG 10 VOL. 2984 FILE # 212,557 PART 0 REEL # C-11306	1899

SUBJECT	FILE NAME	DATES
CHIEF T THOMAS	SIX NATIONS AGENCY - ESTATE OF THE LATE BARBARA CLAUS AND RESOLUTION OF THE SIX NATIONS COUNCIL APPOINTING CHIEF T. THOMAS GUARDIAN OF HER TWO MINOR CHILDREN. RG 10 VOL. 3121 FILE # 329,480 PART 0 REEL # C-9667R	1908-1915
CHIEF TAHGUIWENENE	MANITOWANING - WAHNAPITAE RESERVE - REQUEST BY CHIEF TAHGUIWENENE FOR A PLAN OF HIS RESERVE (NO. 11) AND A REQUEST THAT IT MAY BE EXCHANGED FOR LAND ELSEWHERE OR SURRENDERED. (MAP) RG 10 VOL. 2089 FILE # 13,652 PART 0 REEL # C-11154	1879-1915
CHIEF THOMAS ASANASSE	CAUGHNAWAGA AGENCY - CORRESPONDENCE REGARDING THE COST OF CHIEF THOMAS ASANASSE'S FUNERAL RG 10 VOL. 2385 FILE # 79,281 PART 0 REEL # C-11212	1887-1888
CHIEF THOMAS ASEMASE	CAUGHNAWAGA AGENCY - APPOINTMENT OF CHIEFS LOUIS SHATEKAIENTON AND THOMAS ASEMASE AS DELEGATES TO OTTAWA RG 10 VOL. 2165 FILE # 34,319 PART 0 REEL # C-11172	1881
CHIEF THOMAS JOCKS	CAUGHNAWAGA AGENCY - PETITION FROM BAND MEMBERS FOR THE DEPOSITION OF CHIEFS JOSEPH WILLIAMS, THOMAS JOCKS, PETER MURRAY AND THOMAS RICE RG 10 VOL. 2101 FILE # 18,268 PART 0 REEL # C-11158	1880
CHIEF THOMAS RICE	CAUGHNAWAGA AGENCY - PETITION FROM BAND MEMBERS FOR THE DEPOSITION OF CHIEFS JOSEPH WILLIAMS, THOMAS JOCKS, PETER MURRAY AND THOMAS RICE RG 10 VOL. 2101 FILE # 18,268 PART 0 REEL # C-11158	1880
CHIEF THOMAS RICE	CAUGHNAWAGA AGENCY - CORRESPONDENCE REGARDING AN INVESTIGATION INTO THE ALLEGED MISCONDUCT OF CHIEF THOMAS RICE RG 10 VOL. 2298 FILE # 59,289 PART 0 REEL # C-11197	1885

SUBJECT	FILE NAME	DATES
CHIEF THOMAS WAPAGACE	WALPOLE ISLAND RESERVE - CHIEFS THOMAS WAPAGACE, JOHN WAPAGACE, AND JAMES WAPAGACE REQUESTING A COPY OF AN AGREEMENT MADE BETWEEN THE CHIPPEWAS OF CHENAIL ECARTE AND ST. CLAIR AND THE PROVINCIAL GOVERNMENT IN 1827 RG 10 VOL. 2092 FILE # 15,157 PART 0 REEL # C-11155	1879
CHIEF THOMPSON	ST. REGIS AGENCY - CORRESPONDENCE REGARDING THE ARREST OF CHIEF THOMPSON, ON THE AMERICAN SIDE OF THE BORDER FOR CUTTING TIMBER RG 10 VOL. 2232 FILE # 44,586 PART 0 REEL # C-11184	1883
CHIEF THOMPSON THOMPSON CHIEF	ST. REGIS RESERVE - CHIEF THOMPSON COMPLAINS THAT HIS SON HAS BEEN DEPRIVED OF LAND WHICH WAS GIVEN HIM ON THE ST. REGIS ISLAND RG 10 VOL. 2044 FILE # 9018 PART 0 REEL # C-11142	1877-1891
CHIEF THUNDERWATER	CORRESPONDENCE REGARDING AN ORGANIZATION KNOWN AS THE INDIAN RIGHTS ASSOCIATION OR COUNCIL OF THE TRIBES THIS GROUP WAS LED BY CHIEF THUNDERWATER AND MET WITH MOHAWKS ON THE TYENDINAGA AND ST. REGIS RESERVE (NEWSPAPER CLIPPINGS, PHOTO) RG 10 VOL. 3184 FILE # 458,168-A PART 2 REEL # C-11336	1928-1929
CHIEF TIMOTHY ARIRHON	LAKE OF TWO MOUNTAINS AGENCY - PETITION OF CHIEF TIMOTHY ARIRHON OF OKA, P.Q., WHO IS LIVING ON THE SEIGNIORY OF THE SEMINARY OF ST. SULPICE, FOR ASSISTANCE FROM THE COURTS REGARDING THE SEIZURE OF HIS CATTLE AND GRAIN TO COVER DEBTS RG 10 VOL. 2874 FILE # 176,418 PART 0 REEL # C-11290	1896-1897
CHIEF TOMICO	CARADOC AGENCY - CORRESPONDENCE REGARDING WILLIAM TOMICO'S APPLICATION FOR A LOT FORMERLY OWNED BY HIS LATE GRANDFATHER, CHIEF TOMICO (A CHIPPEWA) ON THE MUNCEY RESERVE RG 10 VOL. 2357 FILE # 72,439 PART 0 REEL # C-11207	1886
CHIEF TOONEME	STURGEON FALLS AGENCY - CLAIM OF CHIEF TOONEME OF THE TEMOGAMING BAND TO MINING CLAIMS AT BEAR LAKE AND LARDER LAKE. RG 10 VOL. 3109 FILE # 315,190 PART 0 REEL # C-11325	1907-1908

SUBJECT	FILE NAME	DATES
CHIEF TOOTOOMINAIE		
	GROS CAP RESERVE - CHIEF TOOTOOMINAIE ASKING WHY HIS BAND IS NOT PAID THEIR ANNUITY AS EARLY AS THOSE OF BATCHEWANA BAY RG 10 VOL. 1994 FILE # 6830 PART 0 REEL # C-11130	1876
CHIEF UNBENEGOOCHING		
	SAULT STE. MARIE - WILL OF THE LATE CHIEF UNBENEGOOCHING (JOSEPH SAYER) OF THE BATCHEWANA BAND RG 10 VOL. 2967 FILE # 207,536 PART 0 REEL # C-9664R	1899
CHIEF W B MCGREGOR		
	CAPE CROKER AGENCY - ESTATE OF THE LATE CHIEF W.B. MCGREGOR OF THE CAPE CROKER BAND (COPY OF WILL). RG 10 VOL. 3121 FILE # 329,070 PART 0 REEL # C-9667R	1908-1915
CHIEF WABEMINIKE		
	MANITOWANING - SUPERINTENDENT JAMES C. PHIPPS IS REPORTING THE RESIGNATION OF CHIEF MONGOWIN OF THE WHITE FISH LAKE BAND AND THE APPOINTMENT OF WABEMINIKE TO REPLACE HIM AS CHIEF RG 10 VOL. 2595 FILE # 120,132 PART 0 REEL # C-11246	1891
CHIEF WADDILOVE		
	CARADOC AGENCY - REQUISITION FROM THE MUNCEYS OF THE THAMES TO PAY FOR A TRIP TO OTTAWA BY CHIEF WADDILOVE RG 10 VOL. 2221 FILE # 43,266 PART 0 REEL # C-11182	1883
CHIEF WANANOLETT		
	SAINT FRANCOIS AGENCY - REQUISITION FROM CHIEFS MASTA AND WANANOLETT FOR A SUM OF MONEY AS A RELIEF OF TWO SICK INDIANS OF THE ABNAKIS OF SAINT FRANCOIS. (FRANAIS) RG 10 VOL. 2501 FILE # 103,957 PART 0 REEL # C-11230	1890
CHIEF WASHINGTON DOXTATER		
	CARADOC AGENCY - CORRESPONDENCE REGARDING AN ATTEMPT BY THE ONEIDAS OF THE THAMES TO DEPOSE CHIEFS WASHINGTON DOXTATER & BAPTIST DOXTATER RG 10 VOL. 2401 FILE # 83,588 PART 0 REEL # C-11215	1888

SUBJECT	FILE NAME	DATES
CHIEF WASHINGTON DOXTATOR	WESTERN SUPERINTENDENCY, 2ND DIVISION - STRATHROY - CHIEF WASHINGTON DOXTATOR OF THE ONEIDAS OF THE THAMES IS REQUESTING THE DEPARTMENT THAT HE AND OTHER INDIANS BE LOCATED LANDS ON THE RESERVE AND ALSO TO BE ALLOWED TO ELECT A CHIEF UNDER SECTION 75 OF THE INDIAN ACT RG 10 VOL. 2508 FILE # 104,906 PART 0 REEL # C-11231	1890
CHIEF WASHINGTON DOXTATOR	STRATHROY - CORRESPONDENCE RELATIVE TO THE ELECTION OF WASHINGTON DOXTATOR AS CHIEF OF THE ONEIDAS OF THE THAMES. RG 10 VOL. 2603 FILE # 121,641 PART 0 REEL # C-11247	1888-1891
CHIEF WAUBENO	MORAVIAN RESERVE - MEMORANDUM FROM THE DEPUTY MINISTER CONCERNING COMPLAINTS FROM CHIEF WAUBENO ABOUT NO ASSISTANCE FROM ORFORD TOWNSHIP WITH ROAD CONSTRUCTION AND OTHER MATTERS RG 10 VOL. 2078 FILE # 11,479 PART 0 REEL # C-11152	1879
CHIEF WAWINTOPENAIS	TREATY 3 - SUPERINTENDENT J.A.N. PROVENCHER REPORTING THAT CHIEF WAWINTOPENAIS OF RAINY RIVER WISHES TO SELL OR EXCHANGE A LARGE HAY MARSH ON THE RESERVE RG 10 VOL. 2000 FILE # 7330 PART 0 REEL # C-11131	1876
CHIEF WHETUNG	MUD AND RICE LAKE AGENCY - CHIEF WHETUNG INQUIRING WHETHER HE HAS CONTROL OF THE ISLAND IN EMILY LAKE, EMILY TOWNSHIP, COUNTY OF VICTORIA RG 10 VOL. 3145 FILE # 342,390 PART 0 REEL # C-11330	1909
CHIEF WILLIAM ANGIS	CAPE CROKER RESERVE - REQUEST OF CHIEF WILLIAM ANGIS THAT CERTAIN INDIANS BE ADDED TO THEIR PAYLIST RG 10 VOL. 1967 FILE # 5168 PART 0 REEL # C-11123	1875
CHIEF WILLIAM ANGIS	CAPE CROKER RESERVE - COMPLAINT BY CHIEF WILLIAM ANGIS THAT SUPERINTENDENT PLUMMER WISHES TO STRIKE CERTAIN INDIANS OF THE BAND OFF THE PAYLIST RG 10 VOL. 1967 FILE # 5169 PART 0 REEL # C-11123	1875

SUBJECT	FILE NAME	DATES
CHIEF WILLIAM C HILL	SIX NATIONS AGENCY - APPOINTMENT OF CHIEF WILLIAM C. HILL AS GUARDIAN OF MRS. WILLIAM MONTURE RG 10 VOL. 3167 FILE # 395,225 PART 0 REEL # C-9670R	1911
CHIEF WILLIAM CROW	FORT WILLIAM (KAMINISTIQUIA RESERVE) - CHIEF WILLIAM CROW STATING THE BAND'S WISH TO SURRENDER THE UNOCCUPIED PORTION OF THE RESERVE RG 10 VOL. 2089 FILE # 13,908 PART 0 REEL # C-11154	1879
CHIEF WILLIAM FISHER	CARADOC RESERVE - REQUEST FROM CHIEF WILLIAM FISHER FOR A COPY OF THE AGREEMENT BETWEEN THE GOVERNMENT AND THE WESLEYAN METHODIST SOCIETY CONCERNING MOUNT ELGIN INDUSTRIAL SCHOOL RG 10 VOL. 1872 FILE # 738 PART 0 REEL # C-11105	1872
CHIEF WILLIAM HILL	SIX NATIONS AGENCY - CORRESPONDENCE REGARDING THE VISIT OF CHIEF WILLIAM HILL AND SEVERAL OTHER INDIANS TO ENGLAND FOR AN AUDIENCE WITH KING EDWARD VII AND ACCOUNTS OF CHIEF GEORGE W. HILL FOR RETURN PASSAGE AFTER BEING STRANDED IN ENGLAND RG 10 VOL. 3099 FILE # 301,224 PART 0 REEL # C-11324	1906-1909
CHIEF WILLIAM JACOBS	SIX NATIONS RESERVE - CHIEF WILLIAM JACOBS EXPOUNDING THE RIGHTS OF THE INDIANS TO LANDS AND PRIVILEGES RG 10 VOL. 1862 FILE # 239 PART 0 REEL # C-11103	1872
CHIEF WILLIAM JACOBS	SIX NATIONS RESERVE - MRS. ELLEN FOWLER REQUESTING THROUGH CHIEF WILLIAM JACOBS THAT SHE AND HER CHILD BE PLACED ON THE PAYLIST RG 10 VOL. 1878 FILE # 1013 PART 0 REEL # C-12777R	1872
CHIEF WILLIAM KENOSHAMEG	MANITOWANING AGENCY - APPLICATION OF CHIEF WILLIAM KENOSHAMEG AND COUNCILLORS FOR A BELL FOR THE CHURCH AT BUSEWA VILLAGE RG 10 VOL. 2991 FILE # 216,044 PART 0 REEL # C-11307	1899

SUBJECT	FILE NAME	DATES
CHIEF WILLIAM KINOSHAMY		
	NORTHERN SUPERINTENDENCY, 1 DIVISION - MANITOWANING - APPLICATION OF CHIEF WILLIAM KINOSHAMY OF MANILOULIN ISLAND FOR A GRANT OF $5.00 TO HELP JONAS ODJICK SUPPORT HIS FAMILY.	1889
	RG 10 VOL. 2467 FILE # 96,785 PART 0 REEL # C-11225	
CHIEF WILLIAM MCGREGOR		
	CAPE CROKER AGENCY - CORRESPONDENCE REGARDING AN ANNUAL SALARY FOR CHIEF WILLIAM MCGREGOR	1886
	RG 10 VOL. 2357 FILE # 72,549 PART 0 REEL # C-11207	
CHIEF WILLIAM SMITH		
	GRAND RIVER SUPERINTENDENCY, SIX NATIONS - CORRESPONDENCE REGARDING THE DESTRUCTION BY FIRE OF THE PROPERTY OF CHIEF WILLIAM SMITH.	1889-1911
	RG 10 VOL. 2483 FILE # 100,429 PART 0 REEL # C-11228	
CHIEF WILLIAM WATSO		
	ABENAKIS OF SAINT FRANCOIS - APPOINTMENT OF CHIEF WILLIAM WATSO AS DETECTIVE FOR THE SUPPRESSION OF THE LIQUOR TRAFFIC AMONGST THE INDIANS OF SAINT FRANCOIS, BECANCOUR, LORETTE AND LAC SAINT JEAN	1911
	RG 10 VOL. 3166 FILE # 387,717 PART 0 REEL # C-11333	
CHIEF WILLIAM WAWANOSH		
	SARNIA RESERVE - CHIEF WILLIAM WAWANOSH APPLYING FOR PATENT FOR LOTS 12 AND 13, WEST SIDE CHRISTINA STREET, SARNIA TOWNSHIP	1872
	RG 10 VOL. 1873 FILE # 751 PART 0 REEL # C-11105	
CHIEF WILLIAM YELLOWHEAD		
	PENETANGUISHENE AGENCY - CORRESPONDENCE REGARDING A GRANT OF LAND SUPPOSEDLY GIVEN TO CHIEF WILLIAM YELLOWHEAD FOR SERVICES DURING THE WAR OF 1812.	1903
	RG 10 VOL. 3078 FILE # 264,243 PART 0 REEL # C-11321	
CHIEF YAQUAQUMICK		
	THESSALON RIVER - COMPLAINT BY CHIEF YAQUAQUMICK THAT SEVERAL INDIANS ARE LEFT OFF THE PAYLIST WHO SHOULD BE ON IT	1880
	RG 10 VOL. 2109 FILE # 19,773 PART 0 REEL # C-11159	

SUBJECT	FILE NAME	DATES
CHIGAHNO PETER	CAPE CROKER AGENCY - ADOPTION OF PETER CHIGAHNO BY MRS. HENRY SIMS RG 10 VOL. 3205 FILE # 513,622 PART 0 REEL # C-11339	1918
CHILSHOLM A	GOLD RIVER RESERVE - APPLICATION BY A. CHILSHOLM TO PURCHASE THE MILL SITE RG 10 VOL. 2086 FILE # 13,135 PART 0 REEL # C-11154	1879
CHIPLEY CHARLES E	SAULT STE. MARIE - (GARDEN RIVER) - APPLICATION OF CHARLES E. CHIPLEY AND PHILETUS M. CHURCH (267) FOR A MINING LOCATION ON LONG POINT, SECTION "S", LAIRD TOWNSHIP RG 10 VOL. 2893 FILE # 181,609-160 PART 0 REEL # C-11293	1903-1904
CHIPLEY CHARLES E	SAULT STE. MARIE (GARDEN RIVER) - APPLICATIONS OF CHARLES E. CHIPLEY, PHILETUS M. CHURCH AND DR. W.E. GIMBY TO PURCHASE A PORTION OF SECTION "S", LAIRD TOWNSHIP. RG 10 VOL. 3070 FILE # 255,360 PART 0 REEL # C-11320	1902-1919
CHIPPENDALE ARTHUR JOSEPH	ALNWICK AGENCY - SALE OF ISLAND 34K IN THE ST. LAWRENCE RIVER TO ARTHUR JOSEPH CHIPPENDALE OF MEXICO CITY. RG 10 VOL. 3044 FILE # 236,725-141 PART 0 REEL # C-11316	1902-1903
CHIPPEWAS	STRATHROY - PAYLISTS OF SALARIES AND PENSIONS TO MEMBERS OF THE MUNCEY AND CHIPPEWA BANDS OF THE THAMES FOR THE QUARTER ENDING THE 30 H OF SEPTEMBER 1891 AND THE QUARTER ENDING THE 30 H OF JUNE 1892. RG 10 VOL. 2591 FILE # 119,586 PART 0 REEL # C-11245	1891-1892
CHIPPEWAS	WALPOLE ISLAND AGENCY - PAYLISTS AND ACCOUNTS OF THE CHIPPEWA OF WALPOLE ISLAND BAND FOR THE MARCH QUARTER RG 10 VOL. 3144 FILE # 342,100 PART 0 REEL # C-9670R	1909

SUBJECT	FILE NAME	DATES
CHIPPEWAS	WALPOLE ISLAND AGENCY - CHIPPEWA OF WALPOLE ISLAND ACCOUNTS FOR THE SEPTEMBER QUARTER OF 1911 RG 10 VOL. 3166 FILE # 389,648 PART 0 REEL # C-11333	1911
CHIPPEWAS	WALPOLE ISLAND AGENCY - CHIPPEWA OF WALPOLE ISLAND SUNDRY ACCOUNTS FOR THE DECEMBER QUARTER OF 1911 RG 10 VOL. 3167 FILE # 394,632 PART 0 REEL # C-11333	1911
CHIPPEWAS	WALPOLE ISLAND AGENCY - CHIPPEWA OF WALPOLE ISLAND SUNDRY ACCOUNTS FOR THE SEPTEMBER QUARTER OF 1912 RG 10 VOL. 3171 FILE # 411,096 PART 0 REEL # C-11334	1912
CHIPPEWAS OF CHRISTIAN ISLAND-LAND	PENETANGUISHENE AGENCY - CHIPPEWA OF CHRISTIAN ISLAND - APPLICATION ON BEHALF OF MR. SHANAHAN AND OTHERS TO PURCHASE THE NORTH WATCHER AND SOUTH WATCHER ISLANDS IN THE GEORGIAN BAY RG 10 VOL. 3146 FILE # 346,974 PART 0 REEL # C-11330	1909
CHIPPEWAS OF LAKE HURON	SUPERINTENDENT WILLIAM PLUMMER ENCLOSING A LETTER FROM THE CHIPPEWA INDIANS OF LAKES HURON AND SIMCOE CONCERNING CERTAIN ISLANDS, THE PROCEEDS OF LANDS SOLD AND OWNERSHIP OF LANDS DESCRIBED RG 10 VOL. 1995 FILE # 6925 PART 0 REEL # C-11130	1876
CHIPPEWAS OF LAKE SIMCOE	SUPERINTENDENT WILLIAM PLUMMER ENCLOSING A LETTER FROM THE CHIPPEWA INDIANS OF LAKES HURON AND SIMCOE CONCERNING CERTAIN ISLANDS, THE PROCEEDS OF LANDS SOLD AND OWNERSHIP OF LANDS DESCRIBED RG 10 VOL. 1995 FILE # 6925 PART 0 REEL # C-11130	1876
CHIPPEWAS OF NAWASH	CAPE CROKER RESERVE - W.R. BARTLETT DEPOSITING THE ANNUITY MONEY OF ISAAC WAHBEGEWEENS JR. TO THE CREDIT OF THE CHIPPEWAS OF NAWASH RG 10 VOL. 1878 FILE # 1002 PART 0 REEL # C-11105	1872

SUBJECT	FILE NAME	DATES
CHIPPEWAS OF THE THAMES	CARADOC RESERVE - AGENT WILLIAM LIVINGSTON TRANSMITTING THE PAYLIST OF DISTRIBUTION AMONG THE CHIPPEWAS OF THE THAMES RG 10 VOL. 1915 FILE # 2661 PART 0 REEL # C-12777R	1873
CHIPPEWAS OF THE THAMES	AGENT W. LIVINGSTON FORWARDING PAYLIST FROM THE CHIPPEWAS AND MUNCEYS OF THE THAMES AND A RECEIPT FOR PAYMENT FROM THE ONEIDAS OF THE THAMES RG 10 VOL. 1974 FILE # 5633 PART 0 REEL # C-11125	1875
CHIPPEWAS OF THE THAMES	AGENT WILLIAM LIVINGSTON SENDING A REQUISITION FOR SALARIES FOR EMPLOYEES OF THE CHIPPEWAS OF THE THAMES BAND RG 10 VOL. 1982 FILE # 6200 PART 0 REEL # C-11127	1876
CHIPPEWAS OF THE THAMES	SPECIAL COMMISSIONERS REPORTS ON THE ONEIDAS, MUNCEYS AND CHIPPEWAS OF THE THAMES RG 10 VOL. 2123 FILE # 23,359 PART 0 REEL # C-11163	1880
CHIPPEWAS OF THE THAMES	CARADOC AGENCY - CORRESPONDENCE REGARDING THE RESIGNATION OF JOHN HENRY AS SECRETARY AND INTERPRETER OF THE CHIPPEWAS OF THE THAMES. RG 10 VOL. 2183 FILE # 36,895 PART 0 REEL # C-11175	1882
CHIPPEWAS OF THE THAMES	CARADOC AGENCY - REQUISITION TO PAY FOR SUNDRY ACCOUNTS AND CORRESPONDENCE REGARDING THE PROPOSED DISMISSAL OF DR. SINCLAIR BY THE CHIPPEWAS OF THE THAMES., RG 10 VOL. 2188 FILE # 37,638 PART 0 REEL # C-11176	1882-1886
CHIPPEWAS OF THE THAMES	CARADOC AGENCY - DISPUTE OVER A LAND SALE BETWEEN SUSAN YOUNG AND JAMES FINGER OF THE CHIPPEWAS OF THE THAMES. RG 10 VOL. 2190 FILE # 38,459 PART 0 REEL # C-11177	1882
CHIPPEWAS OF THE THAMES	CARADOC AGENCY - REQUISITION FROM THE CHIPPEWAS OF THE THAMES TO PAY FOR SUNDRY ACCOUNTS RG 10 VOL. 2199 FILE # 39,953 PART 0 REEL # C-11178	1882

SUBJECT	FILE NAME	DATES
CHIPPEWAS OF THE THAMES	CARADOC AGENCY - CORRESPONDENCE REGARDING A DOCTOR FOR THE CHIPPEWAS OF THE THAMES, CARADOC RESERVE RG 10 VOL. 2208 FILE # 41,922 PART 0 REEL # C-11180	1883
CHIPPEWAS OF THE THAMES	CARADOC AGENCY - CORRESPONDENCE REGARDING SALARIES FOR SOME CHIPPEWAS OF THE THAMES RG 10 VOL. 2208 FILE # 42,015 PART 0 REEL # C-11180	1883
CHIPPEWAS OF THE THAMES	CARADOC AGENCY - REQUISITION FROM THE CHIPPEWAS OF THE THAMES TO COVER EXPENSES OF DELEGATES TO THE GRAND INDIAN COUNCIL RG 10 VOL. 2351 FILE # 70,514 PART 0 REEL # C-11206	1886-1888
CHIPPEWAS OF THE THAMES	CARADOC AGENCY - CORRESPONDENCE REGARDING THE NUMBER OF SHARES JOHN COLDWELL WAS ENTITLED TO IN 1869-1870 FROM THE PAYLISTS OF THE CHIPPEWAS OF THE THAMES RG 10 VOL. 2353 FILE # 71,215 PART 0 REEL # C-12782R	1886
CHIPPEWAS OF THE THAMES	CARADOC AGENCY - REQUISITION FROM THE CHIPPEWAS OF THE THAMES TO PAY SUNDRY ACCOUNTS RG 10 VOL. 2357 FILE # 72,414 PART 0 REEL # C-11207	1886
CHIPPEWAS OF THE THAMES	CARADOC AGENCY - CORRESPONDENCE REGARDING CATHERINE HALL'S APPLICATION TO BE REPLACED ON THE PAYLIST OF THE CHIPPEWAS OF THE THAMES RG 10 VOL. 2361 FILE # 72,891 PART 0 REEL # C-12782R	1886-1887
CHIPPEWAS OF THE THAMES	WESTERN SUPERINTENDENCY, 2ND DIVISION - STRATHROY - REQUISITION FROM THE CHIPPEWAS OF THE THAMES FOR A SUM OF MONEY TO PAY SUNDRY ACCOUNTS RG 10 VOL. 2511 FILE # 105,715 PART 0 REEL # C-11232	1890

SUBJECT	FILE NAME	DATES
CHIPPEWAS OF THE THAMES	WESTERN SUPERINTENDENCY, 2ND DIVISION - STRATHROY - BURWELL BEAVER A CHIPPEWA OF THE THAMES, IS REQUESTING THE DEPARTMENT OF INDIAN AFFAIRS TO SEND HIM THE RENT MONEY PAID FOR THE LEASING OF HIS LAND. RG 10 VOL. 2512 FILE # 105,920 PART 0 REEL # C-11232	1890
CHIPPEWAS OF THE THAMES	WESTERN SUPERINTENDENCY, 2ND DIVISION - STRATHROY - REGULATION PASSED BY A JOINT COUNCIL OF THE CHIPPEWA AND MUNCEY BANDS OF THE THAMES TO ENFORCE THE OBSERVANCE OF ORDER AT THEIR MEETINGS. RG 10 VOL. 2517 FILE # 106,540 PART 0 REEL # C-11232	1890
CHIPPEWAS OF THE THAMES	STRATHROY - PAYLISTS FOR DISTRIBUTION OF THE INTEREST MONEY TO THE CHIPPEWAS AND THE MUNCEYS OF THE THAMES FOR THE HALF YEAR ENDING THE 30 H OF SEPTEMBER 1891. RG 10 VOL. 2594 FILE # 120,108 PART 0 REEL # C-12787R	1891-1892
CHIPPEWAS OF THE THAMES	CHIPPEWAS OF THE THAMES - PAYLISTS OF INTEREST DISTRIBUTION RG 10 VOL. 2770 FILE # 154,824 PART 0 REEL # C-12793R	1894
CHIPPEWAS OF THE THAMES	CARADOC AGENCY - RESOLUTION OF THE COUNCIL OF THE CHIPPEWAS OF THE THAMES TO PAY CERTAIN ACCOUNTS RG 10 VOL. 2896 FILE # 182,192 PART 0 REEL # C-11293	1897
CHIPPEWAS OF THE THAMES	CARADOC AGENCY - ESTATE OF THE LATE BETSY MISKOKOMON OF THE CHIPPEWAS OF THE THAMES (COPY OF WILL) RG 10 VOL. 2896 FILE # 181,966 PART 0 REEL # C-9662R	1897-1898
CHIPPEWAS OF THE THAMES	CARADOC RESERVE - RESOLUTION OF THE CHIPPEWA OF THE THAMES TO PAY SUNDRY ACCOUNTS RG 10 VOL. 3144 FILE # 341,480 PART 0 REEL # C-11330	1909

SUBJECT	FILE NAME	DATES
CHIPPEWAS OF THE THAMES	CARADOC RESERVE - RESOLUTION OF THE CHIPPEWA OF THE THAMES TO PAY SUNDRY ACCOUNTS RG 10 VOL. 3148 FILE # 353,374 PART 0 REEL # C-11330	1909
CHIPPEWAS OF THE THAMES	CHIPPEWA OF THE THAMES - CARADOC RESERVE - PURCHASE OF A SURVEYOR'S CHAIN RG 10 VOL. 3169 FILE # 402,491 PART 0 REEL # C-11333	1912-1930
CHIPPEWAS OF THE THAMES-LAND	CARADOC RESERVE - CHIPPEWAS OF THE THAMES REQUESTING COMPENSATION FOR LANDS LOST ON THE GRAND RIVER RG 10 VOL. 1892 FILE # 1634 PART 0 REEL # C-11106	1873
CHIPPEWAS OF THE THAMES-LAND	CHIPPEWAS OF THE THAMES - RENT RETURNS ON THE CARADOC RESERVE RG 10 VOL. 2766 FILE # 153,265 PART 0 REEL # C-11276	1894
CHIPPEWAS OF WALPOLE ISLAND	SARNIA AGENCY - CORRESPONDENCE AND PAYLIST FOR THE CHIPPEWAS OF WALPOLE ISLAND FOR SPRING DISTRIBUTION. RG 10 VOL. 2185 FILE # 37,439 PART 0 REEL # C-12779R	1882
CHIPPEWAS OF WALPOLE ISLAND	SARNIA AGENCY - CORRESPONDENCE REGARDING A COMPLAINT BY THE CHIPPEWAS OF WALPOLE ISLAND THAT MERCHANTS WERE ALLOWED TO ATTEND THE DISTRIBUTION OF ANNUITY PAYMENTS. RG 10 VOL. 2188 FILE # 37,911 PART 0 REEL # C-11176	1882
CHIPPEWAS OF WALPOLE ISLAND	SARNIA AGENCY - LETTER REGARDING A PAYLIST OF SALARY AND PENSIONS FOR THE CHIPPEWAS OF WALPOLE ISLAND. RG 10 VOL. 2188 FILE # 38,003 PART 0 REEL # C-12779R	1882
CHIPPEWAS OF WALPOLE ISLAND	SARNIA AGENCY - REQUISITION FROM THE CHIPPEWAS OF WALPOLE ISLAND TO PAY SUNDRY ACCOUNTS. RG 10 VOL. 2188 FILE # 38,073 PART 0 REEL # C-11176	1882

SUBJECT	FILE NAME	DATES
CHIPPEWAS OF WALPOLE ISLAND	WALPOLE ISLAND AGENCY - RESOLUTION OF THE CHIPPEWA OF WALPOEL ISLAND COUNCIL TO PAY THE ACCOUNTS FOR THE DECEMBER QUARTER RG 10 VOL. 3150 FILE # 356,299 PART 0 REEL # C-11331	1909
CHIPPEWAS OF WALPOLE ISLAND	WALPOLE ISLAND AGENCY - CHIPPEWA OF WALPOLE ISLAND - ACCOUNTS FOR QUARTER ENDING 30 SEPTEMBER AND RESOLUTION ASKING PERMISSION TO PURCHASE CHAINS, TILES AND TAPE LINE RG 10 VOL. 3163 FILE # 370,517 PART 0 REEL # C-11333	1910
CHIPPEWAS-LAND	SUPERINTENDENT WILLIAM PLUMMER ENCLOSING A LETTER FROM THE CHIPPEWA INDIANS OF LAKES HURON AND SIMCOE CONCERNING CERTAIN ISLANDS, THE PROCEEDS OF LANDS SOLD AND OWNERSHIP OF LANDS DESCRIBED RG 10 VOL. 1995 FILE # 6925 PART 0 REEL # C-11130	1876
CHIPPEWAS-LAND	CLAIM BY C.F. LABADIE TO A PIECE OF LAND AT STONEY POINT (POINTE AUX ROCHES), MOUTH OF THE THAMES RIVER SURRENDERED TO HIS RELATIVES BY THE CHIPPEWAS AT DETROIT RG 10 VOL. 2015 FILE # 8060 PART 0 REEL # C-11135	1877
CHIPPEWAS-LAND	CLAIM BY THE CHIPPEWAS OF LAKES AND SIMCOE ONTHE HEN AND CHICKENS ISLAND IN NOTTAWASAGA BAY RG 10 VOL. 2101 FILE # 18,194 PART 0 REEL # C-11158	1880
CHISHOLM A	SIX NATIONS RESERVE - MEMORANDUM STATING THAT THE LETTER DATED 24 H OF AUGUST 1891 FROM GEORGE RHODES HAS BEEN TRANSFERRED TO THE DEPUTY SUPERINTENDENT GENERAL OF INDIAN AFFAIRS. SIGNED BY A. CHISHOLM. RG 10 VOL. 2587 FILE # 118,918 PART 0 REEL # C-11244	1891
CHISHOLM A G	STRATHROY - A.G. CHISHOLM, BARRISTER IS REQUESTING INFORMATION RELATIVE TO THE STEPS TO BRING THE ONEIDAS OF THE THAMES UNDER THE INDIAN ADVANCEMENT ACT FOR THE ELECTION OF THE CHIEFS AND COUNCILLORS. RG 10 VOL. 2606 FILE # 122,536 PART 0 REEL # C-11248	1891-1892

SUBJECT	FILE NAME	DATES
CHISHOLM ALEXANDER		
	CAPE CROKER AND SAUGEEN RESERVES - ALEXANDER CHISHOLM INQUIRES WHO OWNS LOT 2, CON. 8, EAST OF BURY ROAD, EASTNOR TOWNSHIP RG 10 VOL. 2109 FILE # 19,874 PART 0 REEL # C-11159	1880
CHISHOLM ARTHUR		
	HEADQUARTERS - CORRESPONDENCE REGARDING ORDER IN COUNCIL AUTHORIZING THE APPOINTMENT OF ARTHUR CHISHOLM AS PRIVATE SECRETARY TO THE SUPERINTENDENT GENERAL OF INDIAN AFFAIRS. APPOINTMENT BY ORDER IN COUNCIL OF WILLIAM MCGIRR ON THE 14 H OF OCTOBER 1891 RG 10 VOL. 2469 FILE # 97,164 PART 0 REEL # C-11226	1889-1902
CHISHOLM D		
	MANITOWANING AGENCY - APPLICATION OF D. CHISHOLM TO PURCHASE LOTS 20, CON. 7, AND LOTS 18, 19 AND 20, CON. 6, CAMPBELL TOWNSHIP. RG 10 VOL. 3100 FILE # 303,565 PART 0 REEL # C-11324	1906
CHISHOLM EMMA		
	MANITOWANING AGENCY - APPLICATION OF MRS. EMMA CHISHOLM TO PURCHASE LOT 15, CON. 11, SHEGUIANDAH TOWNSHIP. RG 10 VOL. 3092 FILE # 286,120 PART 0 REEL # C-11323	1905
CHISHOLM JOHN		
	INDIANS OF WHYCOCOMAGH AND MARGAREE WISH TO KNOW WHETHER A GRANT MADE BY THE NOVA SCOTIA GOVERNMENT OF 50 ACRES OF INDIAN LAND TO JOHN CHISHOLM CAN BE RETRACTED RG 10 VOL. 1967 FILE # 5163-2 PART 0 REEL # C-11123	1883
CHISHOLM JOHN		
	DISTRICT 9, ANTIGONISH, NOVA SCOTIA AGENT JOHN CHISHOLM TENDERS HIS RESIGNATION RG 10 VOL. 2130 FILE # 25,698 PART 0 REEL # C-11164	1886
CHISHOLM R F		
	HEADQUARTERS - OTTAWA - PROPOSED APPOINTMENT OF R.F. CHISHOLM, BARRISTER OF BATTLEFORD, AS A LAW CLERK IN THE INDIAN DEPARTMENT RG 10 VOL. 3084 FILE # 276,161 PART 0 REEL # C-11322	1904-1905

SUBJECT	FILE NAME	DATES
CHISHOLM REVEREND FINLAY		
	A. MCISAAC M.P. REPORTS THE DEATH OF REVEREND WILLIAM CHISHOLM AGENT AT ANTIGONISH NOVA SCOTIA AND RECOMMENDING REVEREND FINLAY CHISHOLM AS HIS SUCCESSOR RG 10 VOL. 2077 FILE # 11,264 PART 0 REEL # C-11151	1884-1885
CHISHOLM REVEREND WILLIAM		
	ANTIGONISH NOVA SCOTIA - DISTRICT NO. 5 - RESIGNATION OF J.J. MCKINNON AND APPOINTMENT OF REVEREND WILLIAM CHISHOLM AS INDIAN AGENT RG 10 VOL. 1944 FILE # 4223 PART 0 REEL # C-11117	1874-1875
CHISHOLM REVEREND WILLIAM		
	A. MCISAAC M.P. REPORTS THE DEATH OF REVEREND WILLIAM CHISHOLM AGENT AT ANTIGONISH NOVA SCOTIA AND RECOMMENDING REVEREND FINLAY CHISHOLM AS HIS SUCCESSOR RG 10 VOL. 2077 FILE # 11,264 PART 0 REEL # C-11151	1884-1885
CHISHOLM T C		
	MANITOWANING - W.P. HOWLAND AND COMPANY INQUIRING ABOUT LAND ON MANITOULIN ISLAND (2261 ACRES) PURCHASED IN 1866 BY T.C. CHISHOLM AND GEORGE LAIDLAW RG 10 VOL. 2060 FILE # 9857 PART 0 REEL # C-11147	1878
CHISHOLM W REVEREND		
	DISTRICT 9, ANTIGONISH NOVA SCOTIA REVEREND W. CHISHOLM INQUIRES WHAT TO DO WITH THE MONEY FROM THE RAILWAY FOR DAMAGES DONE TO INDIAN LAND RG 10 VOL. 2130 FILE # 25,661 PART 0 REEL # C-11164	1880-1881
CHITTICK FREDERICK C		
	ALNWICK AGENCY - SALE OF ISLANDS IN THE ST. LAWRENCE RIVER TO FREDERICK C. CHITTICK OF OTTAWA. RG 10 VOL. 2717 FILE # 144,001-20 PART 0 REEL # C-11269	1894-1895
CHOUE FATHER P J		
	FORT WILLIAM RESERVE - FATHER P.J. CHOUE FORWARDING CENSUS AND SCHOOL RETURNS RG 10 VOL. 1915 FILE # 2668 PART 0 REEL # C-11110	1873

SUBJECT	FILE NAME	DATES
CHOUE REVEREND	MANITOWANING - REQUEST FROM REVEREND CHOUE AT WIKEWIMKONG FOR MONETARY AID TO THE INDUSTRIAL SCHOOL THERE RG 10 VOL. 1953 FILE # 4450 PART 0 REEL # C-11120	1875-1876
CHOUE REVEREND P	HEADQUARTERS - REVEREND P. CHOUE OF FORT WILLIAM WRITING TO THE DEPARTMENT CONCERNING SENTENCES PASSED BY A MAGISTRATE FOR SUPPLYING LIQUOR TO INDIANS RG 10 VOL. 1938 FILE # 3861 PART 0 REEL # C-11116	1874
CHOUWA JOSEPH	WALPOLE ISLAND AGENCY - ESTATE OF THE LATE JOSEPH WHITE (CHOUWA), A POTAWATOMI AND REPORTS OF A LAND DISPUTE (PLAN) RG 10 VOL. 2760 FILE # 150,914 PART 0 REEL # C-12792R	1894-1895
CHRISTIAN ISLAND	THE CHIEF AND SEVERAL WARRIORS PETITION TO HAVE SEVERAL FAMILIES OF HALF-BREEDS REMOVED FROM THE CHRISTIAN ISLAND RESERVE RG 10 VOL. 1886 FILE # 1371 PART 0 REEL # C-11106	1873
CHRISTIAN ISLAND	CHRISTIAN ISLAND RESERVE - REQUISITION FROM THE BAND FOR MONEY TO REPAIR THE SCHOOL HOUSE RG 10 VOL. 1997 FILE # 7062 PART 0 REEL # C-11131	1876
CHRISTIAN ISLAND	REVEREND E. WOODS SENDING SCHOOL RETURNS FOR HIAWATHA, ALDERVILLE, RAMA, SAUGEEN, ONEIDA MISSION, CHRISTIAN ISLAND, SIX NATIONS (STONE RIDGE AND GRAND RIVER MISSION) RG 10 VOL. 2003 FILE # 7551 PART 0 REEL # C-11132	1877
CHRISTIAN ISLAND	CHRISTIAN ISLAND RESERVE - APPLICATION BY THE INDIANS FOR A GRANT TO BUILD A NEW SCHOOL HOUSE RG 10 VOL. 2062 FILE # 9932 PART 0 REEL # C-11147	1878

SUBJECT	FILE NAME	DATES
CHRISTIAN ISLAND	CHRISTIAN ISLAND - PENETANGUISHENE - RICHARD SINGLETON INQUIRING WHETHER HIS INDIAN WIFE IS ENTITLED TO ARREARS OF ANNUITY MONEY RG 10 VOL. 2090 FILE # 14,092 PART 0 REEL # C-11154	1879
CHRISTIAN ISLAND	CHRISTIAN ISLAND AGENCY - CORRESPONDENCE REGARDING THE APPOINTMENT OF H.H. THOMPSON AS AGENT RG 10 VOL. 2194 FILE # 39,125 PART 0 REEL # C-11177	1882
CHRISTIAN ISLAND	BEAUSOLEIL AND CHRISTIAN ISLAND AGENCY - CORRESPONDENCE REGARDING THE DISTRIBUTION TO THE CHIPPEWAS OF BEAUSOLEIL RG 10 VOL. 2213 FILE # 42,814 PART 0 REEL # C-12780R	1883
CHRISTIAN ISLAND	BEAUSOLEIL BAND - CHRISTIAN ISLAND AGENCY - PAYLIST FOR DISTRIBUTION OF INTEREST MONEY TO THE CHIPPEWAS OF CHRISTIAN ISLAND RG 10 VOL. 2224 FILE # 43,951 PART 0 REEL # C-12780R	1883
CHRISTIAN ISLAND	BEAUSOLEIL BAND - CHRISTIAN ISLAND AGENCY - CORRESPONDENCE REGARDING THE GRANTING OF SALARIES & PENSIONS BY THE CHIPPEWAS OF CHRISTIAN ISLAND RG 10 VOL. 2227 FILE # 43,971 PART 0 REEL # C-11183	1883
CHRISTIAN ISLAND	BEAUSOLEIL AND CHRISTIAN ISLAND AGENCY - REPORT OF AN INSPECTION TOUR OF CHRISTIAN ISLAND RESERVE BY A. DINGMAN, INSPECTOR OF INDIAN AGENCIES AND RESERVES RG 10 VOL. 2270 FILE # 54,173 PART 0 REEL # C-11192	1884
CHRISTIAN ISLAND	PENETANGUISHENE AGENCY - CORRESPONDENCE REGARDING INTEREST DISTRIBUTION TO THE CHIPPEWAS OF BEAUSOLEIL BAND AND CHRISTIAN ISLAND RG 10 VOL. 2374 FILE # 75,701 PART 0 REEL # C-12782R	1887

SUBJECT	FILE NAME	DATES
CHRISTIAN ISLAND	PENETANGUISHENE AGENCY - MINUTES OF A COUNCIL MEETING HELD AT CHRISTIAN ISLAND ON 14 JULY RG 10 VOL. 2386 FILE # 79,391 PART 0 REEL # C-11212	1887
CHRISTIAN ISLAND	LAKE SIMCOE AGENCY - APPLICATION BY AN INDIAN NAMED SYMON OF THE CHRISTIAN ISLAND BAND TO JOIN THE GEORGINA ISLAND BAND. RG 10 VOL. 2517 FILE # 106,408 PART 0 REEL # C-12784R	1890
CHRISTIAN ISLAND	PENETANGUISHENE AGENCY - PAYLIST OF SALARIES AND PENSIONS FOR THE CHIPPEWAS OF BEAUSOLEIL (CHRISTIAN ISLAND) FOR THE QUARTER ENDING THE 30TH OF SEPTEMBER RG 10 VOL. 2530 FILE # 109,579 PART 0 REEL # C-11234	1890
CHRISTIAN ISLAND	PENETANGUISHENE AGENCY - PAYMENT OF THE INTEREST MONEY TO THE CHIPPEWAS OF BEAUSOLEIL (CHRISTIAN ISLAND) FOR THE SEPTEMBER QUARTER 1890 RG 10 VOL. 2532 FILE # 110,265 PART 0 REEL # C-12785R	1890-1891
CHRISTIAN ISLAND	PENETANGUISHENE AGENCY - CORRESPONDENCE REGARDING THE REPAIRS TO THE WHARF AT CHRISTIAN ISLAND. RG 10 VOL. 2547A FILE # 111,892 PART 0 REEL # C-11236	1890-1906
CHRISTIAN ISLAND	PENETANGUISHENE AGENCY - PAYLISTS FOR DISTRIBUTION OF THE INTEREST MONEY TO THE CHIPPEWAS OF BEAUSOLEIL (CHRISTIAN ISLAND) FOR THE QUARTER ENDING THE 31ST OF DECEMBER 1890 RG 10 VOL. 2554 FILE # 112,696 PART 0 REEL # C-12786R	1890-1891
CHRISTIAN ISLAND	PENETANGUISHENE AGENCY - PAYLISTS FOR DISTRIBUTION OF THE INTEREST MONEY TO THE CHIPPEWAS OF BEAUSOLEIL (CHRISTIAN ISLAND) FOR THE QUARTER ENDING THE 31ST OF MARCH 1891 RG 10 VOL. 2564 FILE # 114,937 PART 0 REEL # C-12787R	1891

SUBJECT	FILE NAME	DATES
CHRISTIAN ISLAND	PENETANGUISHENE AGENCY - PAYLISTS FOR DISTRIBUTION OF THE INTEREST MONEY TO THE CHIPPEWAS OF BEAUSOLEIL (CHRISTIAN ISLAND) FOR THE QUARTER ENDING THE 30TH OF JUNE 1891 RG 10 VOL. 2583 FILE # 117,853 PART 0 REEL # C-12787R	1891
CHRISTIAN ISLAND	CORRESPONDENCE AND PAYLISTS OF THE CHIPPEWAS OF BEAUSOLEIL RESIDING AT CHRISTIAN ISLAND, PARRY ISLAND AND MANITOULIN ISLAND. RG 10 VOL. 2750 FILE # 147,969 PART 0 REEL # C-12792R	1894
CHRISTIAN ISLAND	PENETANGUISHENE AGENCY - PAYLISTS OF ANNUITY INTEREST TO THE CHRISTIAN ISLAND AND BEAUSOLEIL ISLAND BANDS RG 10 VOL. 2760 FILE # 151,085 PART 0 REEL # C-12792R	1894
CHRISTIAN ISLAND	PENETANGUISHENE AGENCY - PAYLISTS OF INTEREST DISTRIBUTION FOR THE CHIPPEWAS OF BEAUSOLEIL RG 10 VOL. 2803 FILE # 161,230 PART 0 REEL # C-9659R	1895
CHRISTIAN ISLAND	PENETANGUISHENE AGENCY - PAYLISTS OF INTEREST DISTRIBUTION AND CLAIM OF JOSEPH CRADDOCK OF THE BEAUSOLEIL BAND FOR ARREARS IN INTEREST MONEY RG 10 VOL. 2810 FILE # 163,980 PART 0 REEL # C-9659R	1895
CHRISTIAN ISLAND	PENETANGUISHENE AGENCY - ANNUITY INTETEST PAYMENTS TO THE CHIPPEWAS OF BEAUSOLEIL BAND RG 10 VOL. 2818 FILE # 167,094 PART 0 REEL # C-9659R	1895-1896
CHRISTIAN ISLAND	PENETANGUISHENE AGENCY - ACCOUNT OF DR. P.A. GILLESPIE FOR PROFESSIONAL SERVICES WHILE ATTENDING JOHN HAWK ON CHRISTIAN ISLAND RG 10 VOL. 2825 FILE # 168,298 PART 0 REEL # C-11283	1895-1896

SUBJECT	FILE NAME	DATES
CHRISTIAN ISLAND	PENETANGUISHENE AGENCY - PETITION OF JOSEPH CRADDOCK JR. (JOSEPH PAMWEWEDUNG) OF THE BEAUSOLEIL ISLAND BAND TO BE RE-ENTERED ON THE PAY LIST AND RECEIVE ARREARS IN ANNUITY PAYMENTS RG 10 VOL. 2829 FILE # 169,313 PART 0 REEL # C-9660R	1895-1896
CHRISTIAN ISLAND	PENETANGUISHENE AGENCY - ANNUITY INTEREST PAYMENTS TO THE CHRISTIAN ISLAND AND BEAUSOLEIL ISLAND BANDS RG 10 VOL. 2833 FILE # 170,198 PART 0 REEL # C-9660R	1896
CHRISTIAN ISLAND	PENETANGUISHENE AGENCY - CORRESPONDENCE REGARDING THE PROPOSED REMOVAL OF INDIANS OF THE CHRISTIAN ISLAND BAND WHO ARE RESIDING ON PARRY ISLAND RESERVE RG 10 VOL. 2841 FILE # 172,325 PART 0 REEL # C-9661R	1896-1916
CHRISTIAN ISLAND	PENETANGUISHENE AGENCY - DISTRIBUTION OF SEED GRAIN TO THE CHRISTIAN AND BEAUSOLEIL ISLANDS BANDS RG 10 VOL. 2843 FILE # 173,063 PART 0 REEL # C-11285	1896-1902
CHRISTIAN ISLAND	PENETANGUISHENE AGENCY - APPLICATIONS FOR INTEREST PAYMENTS FROM RICHARD PAYSHEGOB (KING) OF THE CHRISTIAN ISLAND BAND ON BEHALF OF HIS DAUGHTER AND FROM CERTAIN MEMBERS OF THE CHIPPEWAS OF BEAUSOLEIL RG 10 VOL. 2849 FILE # 175,823 PART 0 REEL # C-9661R	1896
CHRISTIAN ISLAND	MANITOWANING AGENCY - APPLICATION OF SEVERAL INDIANS LIVING ON MANITOULIN ISLAND TO BE TRANSFERRED FROM THE BEAUSOLEIL BAND AND RECEIVE THEIR INTEREST MONIES WITH BANDS ON THE ISLAND RG 10 VOL. 2850 FILE # 176,086 PART 0 REEL # C-9661R	1896-1925
CHRISTIAN ISLAND	PENETANGUISHENE AGENCY - ANNUITY INTEREST PAYMENTS FOR THE CHIPPEWAS OF BEAUSOLEIL RG 10 VOL. 2882 FILE # 179,255 PART 0 REEL # C-9661R	1896

SUBJECT	FILE NAME	DATES
CHRISTIAN ISLAND	PENETANGUISHENE AGENCY - APPLICATION OF REV. G.S. HUNT, MISSIONARY, FOR PERMISSION TO KEEP A SMALL STORE ON THE CHRISTIAN ISLAND RESERVE RG 10 VOL. 2979 FILE # 211,496 PART 0 REEL # C-11305	1899
CHRISTIAN ISLAND	CHRISTIAN ISLAND RESERVE - PRESERVATION OF AN HISTORIC JESUIT MISSION SITE AND FORT. RG 10 VOL. 3210 FILE # 524,504 PART 0 REEL # C-11340	1919-1923
CHRISTIAN ISLAND	CHRISTIAN ISLAND CORRESPONDENCE REGARDING PREPARATIONS FOR THE TERCENTENARY CELABRATIONS OF HURONIA, INCLUDING A PROPOSED MOTION PICTURE RG 10 VOL. 3228 FILE # 557,544 PART 0 REEL # C-11344	1921-1922
CHRISTIAN ISLAND	CHRISTIAN ISLAND AGENCY - CORRESPONDENCE REGARDING THE ERECTION OF A FLAG POLE AND BEACON LIGHT AT CEDAR POINT RG 10 VOL. 3234 FILE # 600,220 PART 0 REEL # C-11345	1927-1928
CHRISTIAN ISLAND-LAND	CHRISTIAN ISLAND RESERVE - SURRENDER OF TEN ACRES OF LAND TO THE DEPARTMENT OF MARINE AND FISHERIES FOR USE AS A LIGHTHOUSE RG 10 VOL. 1870 FILE # 615 PART 0 REEL # C-11104	1857-1874
CHRISTIAN ISLAND-LAND	CHRISTIAN ISLAND RESERVE - VARIOUS APPLICATIONS TO PURCHASE METHODIST ISLAND NEAR VICTORIA HARBOUR IN GEORGIAN BAY RG 10 VOL. 2013 FILE # 7858 PART 0 REEL # C-11134	1877-1948
CHRISTIAN ISLAND-LAND	CHRISTIAN ISLAND RESERVE - GRANTING OF LICENCE TO CUT TIMBER ON CHRISTIAN AND OTHER ISLANDS IN GEORGIAN BAY RG 10 VOL. 2058 FILE # 9789 PART 2 REEL # C-11146	1870-1894
CHRISTIAN ISLAND-LAND	CHRISTIAN ISLAND RESERVE - LICENCE TO THE COHEN BROTHERS COMPANY TO CUT TIMBER ON CERTAIN ISLANDS IN GEORGIAN BAY RG 10 VOL. 2058 FILE # 9789 PART 1 REEL # C-11146	1895-1900

SUBJECT	FILE NAME	DATES
CHRISTIAN ISLAND-LAND	CHRISTIAN ISLAND RESERVE - GRANTING OF LICENCES TO CUT TIMBER ON CHRISTIAN AND OTHER ISLANDS IN GEORGIAN BAY (PLANS AND MAPS, CONCERNING CHICAGO DRAINAGE CANAL.) RG 10 VOL. 2059 FILE # 9789-3 PART 1 REEL # C-11146-11147	1900-1910
CHRISTIAN ISLAND-LAND	CHRISTIAN ISLAND RESERVE - GRANTING OF LICENCES TO CUT TIMBER AND HAUL SAND ON CHRISTIAN AND OTHER ISLANDS IN GEORGIAN BAY RG 10 VOL. 2059 FILE # 9789-3A PART 0 REEL # C-11147	1910-1921
CHRISTIAN ISLAND-LAND	CHRISTIAN ISLAND RESERVE - GRANTING OF TIMBER LICENCES ON HOPE AND BECKWITH ISLANDS RG 10 VOL. 2059 FILE # 9789-3 PART 3 REEL # C-11147	1929
CHRISTIAN ISLAND-LAND	PENETANGUISHENE AGENCY - CORRESPONDENCE REGARDING A COUNCIL MEETING HELD AT CHRISTIAN ISLAND BY THE CHIPPEWAS OF BEAUSOLEIL RELATIVE TO THE SELLING OR LEASING OF LAND ON THE RESERVE, THE MEDICAL ATTENDANCE AND THE SUPPLY OF FIRE WOOD TO THE LIGHTHOUSE KEEPER. RG 10 VOL. 2530 FILE # 109,419 PART 0 REEL # C-11234	1890
CHRISTIAN ISLAND-LAND	PENETANGUISHENE AGENCY - CORRESPONDENCE, MEMORANDA, FIELD NOTES, REPORTS AND SKETCHES REGARDING THE SURVEY OF ISLANDS IN GEORGIAN BAY OWNED BY THE CHIPPEWAS OF BEAUSOLEIL, RAMA AND SNAKE ISLAND RG 10 VOL. 2816 FILE # 166,313 PART 0 REEL # C-11282	1895-1903
CHRISTIAN ISLAND-LAND	PENETANGUISHENE AGENCY - CLAIM OF CHIPPEWAS OF CHRISTIAN ISLAND TO SHARE OF THE SALE OF 4000 ACRES OF LAND AT COLPOY'S BAY RG 10 VOL. 2846 FILE # 174,205 PART 0 REEL # C-11285	1896
CHRISTIAN ISLAND-LAND	PENETANGUISHENE AGENCY - CORRESPONDENCE REGARDING THE GEORGIAN BAY ISLANDS NATIONAL PARK INCLUDING BEAUSOLEIL ISLAND, THE INDIAN RESERVE FORMERLY OWNED BY THE CHRISTIAN ISLAND BAND AND SURRENDERED 5 JUNE 1856, AND ANCIENT GRAVES (BIOGRAPHY OF CAPTAIN BORLAND AND THE COLBORNE AND PENETANGUISHENE; PLANS, CLIPPINGS) RG 10 VOL. 2865 FILE # 176,296-89B PART 0 REEL # C-11289	1897-1947

SUBJECT	FILE NAME	DATES
CHRISTIAN ISLAND-LAND	CHRISTIAN ISLAND AGENCY - APPLICATION FOR PERMITS TO CUT TIMBER ON INDIAN LAND ON HOPE, BECKWITH AND GIANT'S TOMB ISLANDS. (RETURNS AND PETITIONS OF THE CHRISTIAN ISLAND, RAMA, AND SNAKE AND GEOGRINA ISLAND BANDS) RG 10 VOL. 2966 FILE # 207,523 PART 0 REEL # C-11304	1899-1915
CHRISTIAN ISLAND-LAND	CHRISTIAN ISLAND AGENCY - EXAMINATION AND INVESTIGATION OF TIMBER LICENCES AND TIMBER ON GIANT'S TOMB ISLAND RG 10 VOL. 2966 FILE # 207,523-1A PART 0 REEL # C-11304	1915-1916
CHRISTIAN ISLAND-LAND	CHRISTIAN ISLAND AGENCY - LEASE OF HOPE AND BECKWITH ISLANDS RG 10 VOL. 3187 FILE # 464,804-1 PART 0 REEL # C-11336	1915-1929
CHRISTIAN ISLAND-LAND	CHRISTIAN ISLAND AGENCY - LEASE OF TIMBER RIGHTS ON HOPE AND BECKWITH ISLANDS RG 10 VOL. 3187 FILE # 464,804-2 PART 0 REEL # C-11336	1916-1926
CHRISTIAN ISLAND-LAND	CHRISTIAN ISLAND RESERVE - LEASE OF TIMBER RIGHTS ON HOPE AND BECKWITH ISLANDS RG 10 VOL. 3188 FILE # 464,804-2A PART 0 REEL # C-11336	1925-1938
CHRISTIAN PAUL	SYDNEY, NOVA SCOTIA - REQUEST BY INDIAN, PAUL CHRISTIAN TO OBTAIN A DEED FOR LAND HE OCCUPIES RG 10 VOL. 1906 FILE # 2306 PART 0 REEL # C-11108	1865-1873
CHRISTIE A R	NORTHERN SUPERINTENDENCY, 1 DIVISION - MANITOWANING - LIST OF LOTS IN THE TOWNSHIPS OF CARNARVON AND SANDFIELD ASSIGNED BY JAMES BUTLER WHITE TO A.R. CHRISTIE FOR THE BENEFIT OF THE CREDITORS. RG 10 VOL. 2447 FILE # 93,658 PART 0 REEL # C-11222	1889-1890

SUBJECT	FILE NAME	DATES
CHRISTIE D	SIX NATIONS RESERVE - D. CHRISTIE OF PARIS, ONTARIO RECOMMENDING THAT THE SALARY OF CAPTAIN MACLEAN, FOREST WARDEN, BE INCREASED RG 10 VOL. 1966 FILE # 5148 PART 0 REEL # C-11123	1875
CHRISTIE JESSIE	CAPE CROKER AGENCY - CORRESPONDENCE REGARDING ROBERT CHRISTIE'S CLAIM TO LOTS 23 AND 24, W. OF S. STREET, WIARTON, WHICH IS LISTED IN THE NAME OF HIS WIFE JESSIE CHRISTIE, WHO DIED INTESTATE RG 10 VOL. 2353 FILE # 71,241 PART 0 REEL # C-12782R	1886-1893
CHRISTIE JOHN	SARNIA AGENCY - REQUESTS FOR PATENTS FOR JOHN CHRISTIE FOR LOT 20, RANGE 7, SARNIA; FOR EDWARD CAUSLEY FOR LOTS 23 AND 24, RANGE 9, SARNIA RG 10 VOL. 2355 FILE # 71,807 PART 0 REEL # C-11207	1886
CHRISTIE JOHN	FORT WILLIAM AGENCY - MINUTES OF COUNCIL MEETING OF THE FORT WILLIAM BAND HELD ON 20 NOVEMBER REGARDING ANNUITY INTEREST PAYMENTS TO MRS. JOHN CHRISTIE AND PAYMENT OF SUNDRY ACCOUNTS RG 10 VOL. 2825 FILE # 168,446 PART 0 REEL # C-9659	1895-1898
CHRISTIE ROBERT	CAPE CROKER AGENCY - CORRESPONDENCE REGARDING ROBERT CHRISTIE'S CLAIM TO LOTS 23 AND 24, W. OF S. STREET, WIARTON, WHICH IS LISTED IN THE NAME OF HIS WIFE JESSIE CHRISTIE, WHO DIED INTESTATE RG 10 VOL. 2353 FILE # 71,241 PART 0 REEL # C-12782R	1886-1893
CHRISTIE ROBERT	CAPE CROKER AGENCY - APPLICATION OF ROBERT CHRISTIE FOR PATENTS TO LOTS 23 AND 24, WEST OF SCOTT STREET, IN WIARTON RG 10 VOL. 2971 FILE # 208,524 PART 0 REEL # C-11305	1899
CHRISTMAS BENJAMIN	REQUEST FROM BENJAMIN CHRISTMAS THAT THE INDIANS OF COLCHESTER COUNTY, NOVA SCOTIA SHOULD RECEIVE THE RELIEF GRANT DUE TO THEM RG 10 VOL. 2077 FILE # 11,404 PART 0 REEL # C-11151	1879

SUBJECT	FILE NAME	DATES
CHRISTOPHER GEORGE	NORTHERN SUPERINTENDENCY - SAULT STE. MARIE - ASSIGNMENTS FROM FRED TILLEY TO GEORGE CHRISTOPHER OF THE S. 1/2 OF N. 1/2 OF S.W. 1/4, SECTION 22, FENWICK TOWNSHIP RG 10 VOL. 2351 FILE # 70,544 PART 0 REEL # C-11206	1886
CHRYSLER	MANITOWANING AGENCY - MESSRS CHRYSLER, BETHUME & LARMOUTH MAKING APPLICATION ON BEHALF OF CLIENTS TO PURCHASE PARK LOTS NOS. 18, 19 AND 20 ON THE EAST SIDE OF RUSSELL STREET, AND PARK LOTS 9 AND 10 ON THE WEST SIDE OF RUSSELL STREET, TOWNPLOT OF SHAFTESBURY RG 10 VOL. 3144 FILE # 342,200 PART 0 REEL # C-11330	1909
CHRYSLER FRANCIS H	ALNWICK AGENCY - SALE OF ISLAND 118/2 IN THE ST. LAWRENCE RIVER TO FRANCIS H. CHRYSLER, BARRISTER OF OTTAWA. RG 10 VOL. 3044 FILE # 236,725-142 PART 0 REEL # C-11316	1902
CHUBB CHIEF MICHAEL	ALNWICK AGENCY - REQUISITION FROM THE MISSISSAUGAS OF ALNWICK TO PAY CHIEF MICHAEL CHUBB'S TRAVELLING EXPENSES TO RAMA & OTTAWA RG 10 VOL. 2252 FILE # 49,649 PART 0 REEL # C-11188	1884
CHUBB ELIJAH	ROSENEATH AGENCY - AGREEMENT FOR LEASE OF LAND ON THE ALNWICK RESERVE BETWEEN ELIJAH CHUBB AND DANIEL HILL RG 10 VOL. 2757 FILE # 149,709 PART 0 REEL # C-11275	1894
CHUBB JOSEPH	MISSISSAUGAS OF THE CREDIT - AGREEMENT BETWEEN SARAH CHUBB AND WILLIAM AND EDWARD BRENNAN AND JOSEPH CHUBB AND THOMAS MONTURE TO LEASE PORTIONS OF LOTS 9 AND 10, CON. 1 IN TUSCARORA TOWNSHIP (BONDS, COPIES OF LEASES AFFIDAVITS) RG 10 VOL. 3050 FILE # 238,160 PART 0 REEL # C-11316	1901-1928
CHUBB MITCHELL	ALNWICK AGENCY - INDIAN AGENT JOHN THACKERAY IS REPORTING THAT MITCHELL CHUBB CANNOT GET A TENANT FOR LOCATION 28, ALNWICK RESERVE. RG 10 VOL. 2622 FILE # 125,760 PART 0 REEL # C-11251	1892

SUBJECT	FILE NAME	DATES
CHUBB MITCHELL	ALNWICK AGENCY - AGREEMENT BETWEEN MITCHELL CHUBB AND CHARLES BULL FOR A LEASE OF EIGHT ACRES OF THE CENTRE PART OF LOCATION 28, ALNWICK RESERVE. RG 10 VOL. 2660 FILE # 132,758 PART 0 REEL # C-11259	1892-1894
CHUBB MITCHELL	ALNWICK AGENCY - AGREEMENT BETWEEN MITCHELL CHUBB AND GEORGE MCGIVERN AND LATER BETWEEN ENOCK CROW TO GEORGE HARVIE TO LEASE 23 ACRES ON LOCATION 62, ALNWICK RESERVE RG 10 VOL. 2815 FILE # 166,228 PART 0 REEL # C-11282	1895-1903
CHUBB SARAH	MISSISSAUGAS OF THE CREDIT - AGREEMENT BETWEEN SARAH CHUBB AND WILLIAM AND EDWARD BRENNAN AND JOSEPH CHUBB AND THOMAS MONTURE TO LEASE PORTIONS OF LOTS 9 AND 10, CON. 1 IN TUSCARORA TOWNSHIP (BONDS, COPIES OF LEASES AFFIDAVITS) RG 10 VOL. 3050 FILE # 238,160 PART 0 REEL # C-11316	1901-1928
CHURCH	HEADQUARTERS - MEMORANDUM FROM THE DEPUTY MINISTER OF JUSTICE TO EMPLOY MESSRS. FLEMING AND CHURCH OF AYLMER AS COUNCIL FOR AN INDIAN PRISONER RG 10 VOL. 1948 FILE # 4285 PART 0 REEL # C-11118	1875
CHURCH	SUPERINTENDENT CHARLES SARGEANT OF CHATHAM N.B. REPORTS THE CHANGES OF THE MISSIONARIES AT BURNT CHURCH AND BLACKVILLE RG 10 VOL. 2025 FILE # 8661 PART 0 REEL # C-11137	1877
CHURCH ANGLICAN	MANITOWANING AGENCY - APPLICATION BY THE ANGLICAN CHURCH FOR THE PATENT TO PARK LOTS 14, 15, 17, 18 AND 19, ANDERSON ST. AND 16 PALMERSON ST., TOWNPLOT OF SHEGUIANDAH RG 10 VOL. 3189 FILE # 467,877 PART 0 REEL # C-11336	1915
CHURCH L D	ALNWICK RESERVE - APPLICATION BY L.D. CHURCH TO PURCHASE A SMALL ISLAND IN THE ST. LAWRENCE RIVER OPPOSITE THE 3RD LIGHTHOUSE ABOVE GANANOQUE RG 10 VOL. 2118 FILE # 22,350 PART 0 REEL # C-11161	1880

SUBJECT	FILE NAME	DATES
CHURCH OF ENGLAND	SHEGUIANDAH RESERVE - APPLICATIONS FROM THE CHURCH OF ENGLAND TO PURCHASE MILL SITE NO. 3, SHEGUIANDAH TOWNSHIP RG 10 VOL. 1869 FILE # 587 PART 0 REEL # C-11104	1867-1877 1908
CHURCH OF ENGLAND	GARDEN RIVER RESERVE - WILLIAM PLUMMER WITH INFORMATION THAT THE BAND IS WILLING TO SURRENDER SOME LAND TO THE CHURCH OF ENGLAND IN ORDER TO BUILD A SCHOOL RG 10 VOL. 1898 FILE # 1900 PART 0 REEL # C-11107	1873
CHURCH OSCAR	CAPE CROKER AGENCY - APPLICATION FROM OSCAR CHURCH, TO PURCHASE LOTS 5,6,7,8,9,10,11, AND 12, CON. 7, AND LOTS 14 AND 15, CON. 8, EAST OF BURY ROAD, EASTNOR TOWNSHIP. RG 10 VOL. 2679 FILE # 136,834 PART 0 REEL # C-11262	1893
CHURCH OSCAR	CAPE CROKER AGENCY - APPLICATION FROM OSCAR CHURCH, TO PURCHASE LOTS 5, 6, 8, AND 9, CON. 6, EAST OF BURY ROAD, EASTNOR TOWNSHIP. RG 10 VOL. 2699 FILE # 141,664 PART 0 REEL # C-11266	1893
CHURCH OSCAR	CAPE CROKER AGENCYAPPLICATION, FROM OSCAR CHURCH, TO PURCHASE LOTS 3 AND 4, CON. 7, EAST OF BURY ROAD, EASTNOR TOWNSHIP. RG 10 VOL. 2711 FILE # 143,611 PART 0 REEL # C-11268	1893
CHURCH P M	GARDEN RIVER RESERVE - APPLICATION BY P.M. CHURCH TO PURCHASE 400 ACRES BETWEEN THE EAST OF ECHO RIVER AND WEST OF GARDEN RIVER (SKETCHES INCLUDED) RG 10 VOL. 1937 FILE # 3773 PART 0 REEL # C-11115	1874-1875
CHURCH P M	GARDEN RIVER RESERVE - APPLICATION OF P.M. CHURCH TO PURCHASE MINING LOCATION V (PLAN AND DESCRIPTION) RG 10 VOL. 1941 FILE # 4037 PART 0 REEL # C-11116	1874-1911

SUBJECT	FILE NAME	DATES
CHURCH P M	GARDEN RIVER RESERVE - APPLICATION BY P.M. CHURCH TO PURCHASE MINING LOCATIONS B AND C, D, E, H (PLAN ENCLOSED) RG 10 VOL. 1956 FILE # 4612 PART 0 REEL # C-11120	1875
CHURCH P M	GARDEN RIVER RESERVE - APPLICATION BY P.M. CHURCH TO PURCHASE MINING LOCATIONS 3 AND 4 H (PLAN ENCLOSED) RG 10 VOL. 1960 FILE # 4811 PART 0 REEL # C-11121	1875
CHURCH P M	GARDEN RIVER RESERVE - APPLICATION BY P.M. CHURCH TO PURCHASE MINING LOCATIONS 1, 3, 4 AND 5 H (PLAN) RG 10 VOL. 1965 FILE # 5058 PART 0 REEL # C-11123	1875
CHURCH P S	NORTHERN SUPERINTENDENCY, SAULT STE. MARIE - CORRESPONDENCE REGARDING SEVERAL SECTIONS OF LAND HELD BY THE LATE P.S. CHURCH RG 10 VOL. 2283 FILE # 56,932 PART 0 REEL # C-11194	1885-1888
CHURCH PHILETUS M	SAULT STE. MARIE - (GARDEN RIVER) - APPLICATION OF CHARLES E. CHIPLEY AND PHILETUS M. CHURCH (267) FOR A MINING LOCATION ON LONG POINT, SECTION "S", LAIRD TOWNSHIP RG 10 VOL. 2893 FILE # 181,609-160 PART 0 REEL # C-11293	1903-1904
CHURCH PHILETUS M	SAULT STE. MARIE (GARDEN RIVER) - APPLICATIONS OF CHARLES E. CHIPLEY, PHILETUS M. CHURCH AND DR. W.E. GIMBY TO PURCHASE A PORTION OF SECTION "S", LAIRD TOWNSHIP. RG 10 VOL. 3070 FILE # 255,360 PART 0 REEL # C-11320	1902-1919
CHURCH SOCIETY	NORTHERN SUPERINTENDENCY - 1ST DIVISION - MANITOWANING - INQUIRIES FROM COLIN CAMPBELL AND THE CHURCH SOCIETY CONCERNING MILL SITES 2 AND 3, SHEGUIANDAH TOWNSHIP RG 10 VOL. 1900 FILE # 1991 PART 0 REEL # C-11107	1873

SUBJECT	FILE NAME	DATES
CHURCHILL T H		
	NEW CREDIT AGENCY - APPLICATION FROM T.H. CHURCHILL, TO PURCHASE LOTS 10 AND 11, S. OF TRILLER ST., BRONTE. RG 10 VOL. 2712 FILE # 143,764 PART 0 REEL # C-11268	1893-1895
CHUTE MARY ANN		
	PARRY SOUND SUPERINTENDENCY - CORRESPONDENCE REGARDING THE REMOVAL FROM THE PAYLIST OF THE TEMOGAMINGUE BAND OF THE NAMES OF THE FOUR CHILDREN OF MARY ANN CHUTE, BECAUSE THEIR FATHER WAS WHITE RG 10 VOL. 2344 FILE # 69,087 PART 0 REEL # C-12781R	1886-1892
CIPPEWA OF THE THAMES-LAND		
	CARADOC RESERVE - CHIPPEWA OF THE THAMES - CORRESPONDENCE REGARDING THE GUARDIANSHIP OF BETSY GROSBECK AND HER ESTATE; ALSO A COPY OF AN INVESTIGATION INTO AN ALLEGED SALE OF CERTAIN LANDS ON THE CHIPPEWA RESERVE, TOWNSHIP OF CARADOC MADE BY BETSY GROSBECK TO DANIEL ALBERT RG 10 VOL. 3162 FILE # 365,622 PART 0 REEL # C-11332-11333	1910-1917
CITIZENS INSURANCE AND INVESTMENT COMPANY		
	HEADQUARTERS - ORDER IN COUNCIL STATING THAT THE BOND OF THE CITIZENS INSURANCE AND INVESTMENT COMPANY IS SUFFICIENT WHENEVER A PUBLIC OFFICIAL IS REQUIRED TO GIVE SECURITY FOR A TRUSTED POSITION RG 10 VOL. 1917 FILE # 2761 PART 0 REEL # C-11110	1873
CLAES		
	ALNWICK AGENCY - APPLICATION OF CHARLES (CLAES) ARNBERG TO PURCHASE A SMALL ISLAND IN PIGEON LAKE (PLAN) RG 10 VOL. 3073 FILE # 259,898 PART 0 REEL # C-11320	1903
CLAIRMONT CHRISTINE		
	HEADQUARTERS - PERSONNEL FILE OF CHRISTINE CLAIRMONT, CLERK IN THE DEPARTMENT OF INDIAN AFFAIRS RG 10 VOL. 3177 FILE # 443,478 PART 0 REEL # C-9671R	1914
CLARK		
	CAPE CROKER AND SAUGEEN RESERVES - GASTON AND CLARK REQUEST A COPY OF PATENT FOR LOTS 3, 4, 5, W. SIDE GOULD ST. AND NORTH OF DIVISION AND FOR LOTS 3 AND 4, E.S. MCNAUGHTON AND N. DIVISION ST., VILLAGE OF WIARTON RG 10 VOL. 1971 FILE # 5386 PART 0 REEL # C-11124	1875

SUBJECT	FILE NAME	DATES
CLARK		
	HEADQUARTERS - MESSRS. O'CONNOR, HOGG AND BALDERSON, BARRISTERS ARE REQUESTING THE DEPARTMENT OF INDIAN AFFAIRS TO MAKE A THOROUGH SEARCH FOR ALL REQUISITIONS, INVOICES, ACCOUNTS AND VOUCHERS OF ALL PRINTING PAPERS SUPPLIED TO OTHER DEPARTMENT FROM THE 1 OF OCTOBER 1874 TO DECEMBER THE 1 1884 RELATIVE TO THE CLAIM OF CLARK AND BARBER VS THE QUEEN.	1890
	RG 10 VOL. 2532 FILE # 110,202 PART 0 REEL # C-11235	
CLARK A C		
	CAPE CROKER AND SAUGEEN RESERVES - ASSIGNMENT OF LOT 20, CON 11, AMABEL TOWNSHIP FROM GEORGE EVERETT TO A.C. CLARK	1881
	RG 10 VOL. 2136 FILE # 27,430 PART 0 REEL # C-11166	
CLARK A T		
	AMHERST, NOVA SCOTIA - CORRESPONDENCE FROM AGENT A.T. CLARK CONCERNING STARVING INDIANS IN THE AREA	1883
	RG 10 VOL. 1961 FILE # 4895-2 PART 0 REEL # C-11122	
CLARK ALEXANDER		
	ANDERDON RESERVE - CLAIM OF ALEXANDER CLARK TO A GRATUITY, BEING A SURVIVOR OF THE WAR OF 1812-1814	1875
	RG 10 VOL. 1957 FILE # 4669 PART 0 REEL # C-11121	
CLARK DONALD		
	MANITOWANING AGENCY - REQUESTS FOR PATENTS FOR DONALD CLARK, TO LOT 8, CON 7 & LOT 21, CON 2, & FOR GEORGE MCLENNAN, TO LOT 22, CON 1, ALL OF ASSIGINACK TOWNSHIP	1885
	RG 10 VOL. 2284 FILE # 57,020 PART 0 REEL # C-11194	
CLARK DR D A		
	GEORGINA AND SNAKE ISLAND AGENCY - RESOLUTION OF THE CHIPPEWAS OF GEORGINA ISLAND TO PAY THE ACCOUNT OF DR. D.A. CLARK FOR PROFESSIONAL SERVICES TO THE BENJAMIN ASHQUAB FAMILY.	1901
	RG 10 VOL. 3029 FILE # 231,310 PART 0 REEL # C-11313	
CLARK EDMUND W		
	SAULT STE. MARIE - APPLICATION TO CUT TIMBER AND SALE OF LAND IN THE GOULAIS BAY AND BATCHEWANA LIMITS, SURVEYS OF LANDS AND PETITIONS OF T.J. MCCAULEY AND EDMUND W. CLARK OF GOULAIS BAY	1899-1902
	RG 10 VOL. 2985 FILE # 213,339 PART 0 REEL # C-11306	

SUBJECT	FILE NAME	DATES
CLARK GEORGE G	WESTERN SUPERINTENDENCY, 1 DIVISION - SARNIA - LAND RETURN FOR THE MONTH OF JUNE IN FAVOUR OF THE INDIANS OF ANDERDON. APPLICATION OF INDIAN LANDS AGENT, EBENEZER WATSON FOR A PATENT COVERING THE GORE AT THE REAR OF LOT 16, CON 1, ANDERDON TOWNSHIP IN THE NAME OF GEORGE G. CLARK. RG 10 VOL. 2468 FILE # 97,052 PART 0 REEL # C-11225	1889
CLARK GEORGE MCPHAIL	TOBIQUE RESERVE - ISSUE OF PATENT TO GEORGE MCPHAIL CLARK FOR LOT 11, BLOCK A, TOBIQUE RG 10 VOL. 3191 FILE # 475,746 PART 0 REEL # C-11337	1915-1916
CLARK JAMES	THESSALON RESERVE - LAND AGENT JOHN F. DAY STATING THAT JAMES CLARK PURCHASER OF NW 1/4 LOT 32, EASTERN PORTION OF THESSALON TOWNSHIP WISHES TO EXCHANGE IT FOR E 1/4 OF LOT 36 RG 10 VOL. 2057 FILE # 9740 PART 0 REEL # C-11146	1878
CLARK JAMES	ST. REGIS - JAMES CLARK IS REQUESTING INFORMATION REGARDING A GORE BETWEEN LOT NO. 16, CON. 16, KENYON TOWNSHIP AND LOT "B", CON. 5, ROXBOROUGH TOWNSHIP. RG 10 VOL. 2605 FILE # 122,119 PART 0 REEL # C-11248	1891
CLARK JAMIESON BRUCE	PENETANGUISHENE AGENCY - SALE OF ISLAND 141 IN GEORGIAN BAY OPPOSITE BAXTER TOWNSHIP TO JAMIESON BRUCE CLARK OF TORONTO RG 10 VOL. 2871 FILE # 176,296-194 PART 0 REEL # C-11290	1912-1913
CLARK JOHN	LAC DES MILLE LACS RESERVE - APPLICATION BY JOHN CLARK FOR MINING LOCATION ON THE NORTH SHORE OF LAC DES MILLE LACS (PLAN ENCLOSED) RG 10 VOL. 1872 FILE # 726 1/2 PART 0 REEL # C-11105	1872
CLARK JOHN	SIX NATIONS AGENCY - MR. JOHN CLARK, TEACHER OF THE NO. 2 SCHOOL AT OHSWEKEN, APPLYING FOR A LICENSE TO TRADE WITH THE INDIANS UNDER SECTION 42 OF THE INDIAN ACT RG 10 VOL. 3150 FILE # 355,881 PART 0 REEL # C-11331	1909

SUBJECT	FILE NAME	DATES
CLARK JOHN FITZGERALD	PENETANGUISHENE AGENCY - SALE OF ISLAND 142 IN GEORGIAN BAY OPPOSITE BAXTER TO JOHN FITZGERALD CLARK OF TORONTO RG 10 VOL. 2871 FILE # 176,296-196 PART 0 REEL # C-11290	1913
CLARK JOHN NATHANIEL	CARADOC AGENCY - CORRESPONDENCE REGARDING THE LEASING BY JOHN NATHANIEL CLARK, OF THE N. 1/2 OF N. 1/2 OF LOT 8, RANGE 4, CARADOC RESERVE RG 10 VOL. 2372 FILE # 75,231 PART 0 REEL # C-11209	1887
CLARK JOSEPH	CAPE CROKER AGENCY - CORRESPONDENCE REGARDING A REDUCTION IN PRICE OF LOT 35, CON. 22, TOWNSHIP OF KEPPEL PROVIDING THE OWNER, JOSEPH CLARK, PAYS THE ARREARS DUE. RG 10 VOL. 2464 FILE # 96,055 PART 0 REEL # C-11225	1889
CLARK MARK A	MANITOWANING AGENCY - APPLICATION OF MARK A. CLARK TO PURCHASE LOT 9, CON. 4, CAMPBELL TOWNSHIP. RG 10 VOL. 3092 FILE # 283,800 PART 0 REEL # C-11323	1905-1907
CLARK MARY SABRA	SARNIA AGENCY - PAYMENT FOR 66-2/3 ACRES FROM MARY SABRA CLARK FOR NORTH 1/3 OF LOT 13 AND SOUTH 1/3 OF LOT 14, CONCESSION 1, ANDERDON. RG 10 VOL. 2158 FILE # 32,478 PART 0 REEL # C-11171	1881
CLARK PETER D	ANDERDON RESERVE - S. WHITE PROTESTS THE ADMISSION OF PETER D. CLARK TO THE BAND RG 10 VOL. 1969 FILE # 5300 PART 0 REEL # C-11124	1875-1877
CLARK R F	ALNWICK RESERVE - LOUIS HASTWICK AND R.F. CLARK APPLY TO PURCHASE YEO OR BLUFF ISLAND IN THE ST. LAWRENCE RIVER RG 10 VOL. 1891 FILE # 1585 PART 0 REEL # C-11106	1873-1878

SUBJECT	FILE NAME	DATES
CLARK SARAH	SARNIA AGENCY - CORRESPONDENCE REGARDING A DEED FROM SARAH CLARK TO ELIZABETH MCCAFFERY FOR S.W. 1/4, LOT 6, CON 5, ANDERDON TOWNSHIP RG 10 VOL. 2340 FILE # 68,768 PART 0 REEL # C-11204	1886-1890
CLARK STEWART	GORE BAY AGENCY - REQUEST FOR INFORMATION REGARDING A PATENT TO LOTS 7 AND 8, CON. 8, BURPEE TOWNSHIP IN THE NAME OF STEWART CLARK RG 10 VOL. 2962 FILE # 206,563 PART 0 REEL # C-11303	1899
CLARK STEWART JR	GORE BAY AGENCY - APPLICATION OF WILLIAM REID AND STEWART CLARK JR., TO PURCHASE LOT 10, CON. 4, BURPEE TOWNSHIP RG 10 VOL. 2994 FILE # 218,151 PART 0 REEL # C-11307	1900-1928
CLARK THOMAS	GORE BAY AGENCY - APPLICATION OF THOMAS CLARK TO PURCHASE LOT 40, CON. 5, LOT 44, CON. 8 AND LOT 44, IN ROBINSON TOWNSHIP RG 10 VOL. 2804 FILE # 161,561 PART 0 REEL # C-11281	1895
CLARK WILLIAM	SARNIA RESERVE - COMMISSIONER ROBERT MACKENZIE GIVES THE NUMBER OF LOTS ASSIGNED TO THE WAWANOSH FAMILY. ALSO ASSIGNMENT FROM WILLIAM WAWANOSH TO WILLIAM CLARK OF LOTS 12 AND 13, W.S., CHRISTINA STREET, SARNIA RG 10 VOL. 1886 FILE # 1378 PART 0 REEL # C-11106	1873-1881
CLARK WILLIAM	GORE BAY - CANCELLATION OF THE SALES TO CHARLES CARMERON AND WILLIAM CLARK RESPECTIVELY OF LOTS 9 AND 10, PARK ST. SOUTH, TOWNPLOT OF GORE BAY RG 10 VOL. 2092 FILE # 15,364 PART 0 REEL # C-11155	1879
CLARK WILLIAM	MANITOWANING AGENCY - LIST OF 6 ASSIGNEMTNS & 2 AFFIDAVITS OF SETTLEMENT DUTIES; SUBSEQUENT CORRESPONDENCE REGARDING THE ASSIGNMENT FROM WILLIAM CLARK TO WILLIAM BEANGE OF LOT 19, CON 11, ALLAN TOWNSHIP RG 10 VOL. 2274 FILE # 54,923 PART 0 REEL # C-11193	1884-1886

SUBJECT	FILE NAME	DATES
CLARK WILLIAM	GORE BAY AGENCY - CORRESPONDENCE REGARDING IMPROVEMENTS AND TIMBER CUT BY WILLIAM CLARK ON LOT 26, CON. 7, AND LOT 28, CON. 8, ROBINSON TOWNSHIP RG 10 VOL. 2352 FILE # 70,942 PART 0 REEL # C-11206	1886
CLARK WILLIAM B	SARNIA AGENCY - LAND RETURN FOR MAY 1885; CORRESPONDENCE REGARDING PATENTS FOR WILLIAM B. CLARK FOR LOTS 17, 18, 19 & 20, WEST RIVER ST., SARNIA RG 10 VOL. 2301 FILE # 60,158 PART 0 REEL # C-11198	1885-1888
CLARK WILLIAM D	SAULT STE MARIE - (GARDEN RIVER) - APPLICATIONS OF ELLA F. STEADLEY (192), NEIL CAMPBELL, EDGAR D. STANLEY, WILLIAM D. CLARK AND ANNE C. TUXBURY FOR MINING LOCATIONS IN FENWICK TOWNSHIP RG 10 VOL. 2891 FILE # 181,609-115 PART 0 REEL # C-11293	1901-1906
CLARKE ADAM	WESTERN SUPERINTENDENCY, 2ND DIVISION - STRATHROY - ADAM CLARKE, THE LESSEE OF THE NORTH 1/2 OF LOT 1, RANGE 2, CARADOC TOWNSHIP IS APPLYING FOR A REDUCTION OF HIS RENT FOR THE CURRENT YEAR. RG 10 VOL. 2436 FILE # 90,219 PART 0 REEL # C-11221	1888
CLARKE ADAM	STRATHROY - APPLICATION FROM ADAM CLARKE FOR A RENEWAL OF THE LEASE COVERING THE N 1/2 OF LOT NO. 1, RANGE 2, CARADOC RESERVE RG 10 VOL. 2619 FILE # 125,160 PART 0 REEL # C-11251	1892-1898
CLARKE ANDREW	CAPE CROKER AGENCY - CORRESPONDENCE REGARDING THE CANCELLATION OF SALE OF LOT 2, CON. 1, EAST OF BURY ROAD, LINDSAY TOWNSHIP AND ITS RESALE TO ANDREW CLARKE RG 10 VOL. 2371 FILE # 75,077 PART 0 REEL # C-11209	1887
CLARKE ANDREW	CAPE CROKER AGENCY - MACKELCAN, GIBSON & GAUDRY, BARRISTERS, ARE REQUESTING THE DEPARTMENT OF INDIAN AFFAIRS TO ISSUE PATENT IN THE NAME OF ANDREW CLARKE, OWNER OF LOT 3, CONCESSION 1, EAST OF BURY ROAD, LINDSAY TOWNSHIP RG 10 VOL. 2441 FILE # 91,992 PART 0 REEL # C-11221	1888-1889

SUBJECT	FILE NAME	DATES
CLARKE ANDREW		
	CAPE CROKER AGENCY - APPLICATIONS OF ANDREW CLARKE AND ALEXANDER MCDONALD TO PURCHASE LOT 40, CON. 1, WEST OF BURY ROAD IN EASTNOR TOWNSHIP RG 10 VOL. 2806 FILE # 162,345 PART 0 REEL # C-11281	1895
CLARKE ANNE		
	ST. REGIS AGENCY - APPLICATION FROM ANNE CLARKE FOR A PATENT ON LOT 18C, RANGE 3, DUNDEE TOWNSHIP. RG 10 VOL. 2610 FILE # 123,476 PART 0 REEL # C-11249	1889-1892
CLARKE DR W B		
	SAULT STE. MARIE (GARDEN RIVER) - ACCOUNTS OF DR. W.B. CLARKE FOR PROFESSIONAL SERVICES. RG 10 VOL. 3112 FILE # 317,555 PART 0 REEL # C-11326	1907-1908
CLARKE GEORGE G		
	ANDERDON RESERVE - GEORGE G. CLARKE AND OTHERS REQUESTING SETTLEMENT OF THE ESTATE OF THEIR LATE FATHER NOW HELD BY HIS WIDOW RG 10 VOL. 1992 FILE # 6779 PART 0 REEL # C-11129	1876-1881
CLARKE H R		
	ALNWICK AGENCY - CORRESPONDENCE REGARDING H.R. CLARKE'S APPLICATION TO BUY OR LEASE HOGG ISLAND NEAR ROCKPORT IN THE ST. LAWRENCE RIVER RG 10 VOL. 2378 FILE # 76,913 PART 0 REEL # C-11210	1887
CLARKE J C		
	ALNWICK RESERVE - APPLICATION BY J.C. CLARKE TO LEASE ISLANDS IN THE ST. LAWRENCE RIVER OPPOSITE GANANOQUE RG 10 VOL. 1997 FILE # 7093 PART 0 REEL # C-11131	1876
CLARKE JAMES		
	ANDERDON RESERVE - CLAIM BY JAMES CLARKE FOR IMPROVEMENTS ON S 1/2 OF LOT 7, CON 3, ANDERDON TOWNSHIP. CLAIM BY WIDOW GREYEYES FOR IMPROVEMENTS OF N 1/2 LOT 7, CON 2, ANDERDON TOWNSHIP RG 10 VOL. 2013 FILE # 7929 PART 0 REEL # C-11134	1877

SUBJECT	FILE NAME	DATES
CLARKE JOHN	ANDERDON RESERVE - MEMORANDUM STATING THAT THE LAND ALLOTTED TO JOHN CLARKE WAS S 1/2 LOT 6, CON 2, ANDERDON TOWNSHIP RG 10 VOL. 2140 FILE # 29,103 PART 0 REEL # C-11167	1881
CLARKE JOHN N	WESTERN SUPERINTENDENCY, 2ND DIVISION - STRATHROY - APPLICATION OF JOHN N. CLARKE TO LEASE FOR A TERM OF EIGHT YEARS THE SOUTH 70 ACRES OF THE GORE OF LOT 13, RANGE 2, CARADOC RESERVE RG 10 VOL. 2476 FILE # 98,763 PART 0 REEL # C-11227	1889
CLARKE SAM	CARADOC AGENCY - CORRESPONDENCE REGARDING A HOUSE BUILT BY SAM CLARKE FOR JOSEPH HENRY ON THE N 1/2 OF LOT 6, RANGE 3, CARADOC RESERVE (SKETCH) RG 10 VOL. 2326 FILE # 66,702 PART 0 REEL # C-11202	1886-1892
CLARKE SAMUEL	CARADOC AGENCY - CORRESPONDENCE REGARDING THE LEASING BY JOSEPH FISHER TO SAMUEL CLARKE OF N 1/2 OF LOT 6, RANGE 3, CARADOC RESERVE. RG 10 VOL. 2711 FILE # 143,568 PART 0 REEL # C-11268	1893
CLARKE SAMUEL	CARADOC AGENCY - AGREEMENT BETWEEN JOHN NICHOLAS, MOSES KING, A CHIPPEWA, AND SAMUEL CLARKE, TO LEASE LAND ON THE MUNCEY RESERVE RG 10 VOL. 2812 FILE # 165,011 PART 0 REEL # C-11282	1895
CLARKE SARAH	CAPE CROKER AGENCY - CORRESPONDENCE REGARDING LOT 1, CON. 2, WEST OF BURY ROAD, LINDSAY TOWNSHIP, WHICH STANDS IN THE NAME OF SARAH CLARKE. RG 10 VOL. 2706 FILE # 142,600 PART 0 REEL # C-11267	1893
CLARKE SARAH J	SARNIA AGENCY - RECOMMENDATION THAT SARAH J. CLARKE OF THE WYANDOT BAND OF ANDERDON BE GRANTED AN ADVANCE ON HER ANNUITY. RG 10 VOL. 2155 FILE # 31,687 PART 0 REEL # C-12778R	1881

SUBJECT	FILE NAME	DATES
CLARKE STEWART	GORE BAY AGENCY - CORRESPONDENCE REGARDING A PATENT FOR STEWART CLARKE FOR LOTS 6 & 9, CON 8, BURPEE TOWNSHIP; CORRESPONDENCE REGARDING A LICENCE TO REMOVE TIMBER FROM THE ABOVE LOTS RG 10 VOL. 2338 FILE # 68,234 PART 0 REEL # C-11204	1886
CLARKE SUSAN	CAPE CROKER AGENCY - CORRESPONDENCE REGARDING PATENTS TO MISS SUSAN CLARKE FOR LOTS 14 TO 24, LINDEN STREET, AND LOT 13 TO 23, CARNEY STREET, TOWNPLOT OF BROOKE RG 10 VOL. 2212 FILE # 42,574 PART 0 REEL # C-11181	1883
CLARKE WILLIAM	CAPE CROKER AGENCY - APPLICATIONS OF R.E. MOORE, WILLIAM CLARKE AND MARTHA (BULL) BOLTON TO PURCHASE LAND EAST OF BURY ROAD IN EASTNOR TOWNSHIP RG 10 VOL. 2764 FILE # 152,156 PART 0 REEL # C-11275	1894-1929
CLARKE WILLIAM	MANITOWANING AGENCY - APPLICATION OF WILLIAM CLARKE TO PURCHASE LOT 14, CON 7, IN SANDFIELD TOWNSHIP. RG 10 VOL. 3018 FILE # 220,077 PART 0 REEL # C-11311	1900
CLARKSON EDWARD R C	NORTHERN SUPERINTENDENCY, 1 DIVISION - MANITOWANING - CANCELLATION OF THE SALE OF LOT NO. 5, CON 5 IN THE TOWNSHIP OF BARRIE ISLAND OWNED BY EDWARD R.C. CLARKSON. RG 10 VOL. 2496 FILE # 102,581 PART 0 REEL # C-11230	1889-1890
CLAUDE AMBROSE MRS	SAINT FRANCOIS AGENCY - CHARGES AGAINST MARIE (MRS. AMBROSE) CLAUDE OF THE ABENAKIS OF SAINT FRANCOIS FOR ILLEGAL TRESPASSING ON PROPERTY SHE HAD SOLD TO CHIEF JOSEPH LAURENT AND REVEREND JOSEPH DE GONZAQUE FOR THE PURPOSE OF BUILDING A SCHOOL RG 10 VOL. 3058 FILE # 252,111 PART 0 REEL # C-9667R	1902-1903

SUBJECT	FILE NAME	DATES
CLAUDE MARIE	SAINT FRANCOIS AGENCY - CHARGES AGAINST MARIE (MRS. AMBROSE) CLAUDE OF THE ABENAKIS OF SAINT FRANCOIS FOR ILLEGAL TRESPASSING ON PROPERTY SHE HAD SOLD TO CHIEF JOSEPH LAURENT AND REVEREND JOSEPH DE GONZAQUE FOR THE PURPOSE OF BUILDING A SCHOOL RG 10 VOL. 3058 FILE # 252,111 PART 0 REEL # C-9667R	1902-1903
CLAUDE THOMAS	SIX NATIONS AGENCY - REQUISITION FROM SIX NATIONS COUNCIL IN FAVOUR OF THOMAS CLAUDE FOR FIRE LOSS RG 10 VOL. 2251 FILE # 49,110 PART 0 REEL # C-11187	1884
CLAUS ARTHUR	TYENDINAGA AGENCY - QUIT CLAIM DEED FROM CATHERINE JOHN TO ARTHUR CLAUS FOR PART OF THE W 1/2 OF LOT 18, CON. 1, TYENDINAGA RESERVE. RG 10 VOL. 2451 FILE # 94,121 PART 44 REEL # C-11223	1898
CLAUS BARBARA	SIX NATIONS AGENCY - ESTATE OF THE LATE BARBARA CLAUS AND RESOLUTION OF THE SIX NATIONS COUNCIL APPOINTING CHIEF T. THOMAS GUARDIAN OF HER TWO MINOR CHILDREN. RG 10 VOL. 3121 FILE # 329,480 PART 0 REEL # C-9667R	1908-1915
CLAUS DOW	TYENDINAGA AGENCY - QUIT CLAIM DEED FROM DOW CLAUS TO JOHN S. BRANT CONCERNING 25 ACRES OF THE SOUTH END OF THE SW 1/4 OF LOT 20, CON. 2, TYENDINAGA RESERVE. RG 10 VOL. 2451 FILE # 94,121 PART 20 REEL # C-11223	1898
CLAUS EDWARD	SIX NATIONS RESERVE - DISPUTE BETWEEN SIMON HENRY AND EDWARD CLAUS RG 10 VOL. 3185 FILE # 461,852 PART 0 REEL # C-11336	1914-1924
CLAUS ELLENOR	TYENDINAGA AGENCY - QUIT CLAIM DEED FROM SAMUEL CLAUS AND HIS WIFE ELLENOR CLAUS TO FREDERICK HILL FOR PART OF THE SW 1/4 OF THE W 1/2 OF LOT 16, CON. A, TYENDINAGA RESERVE. RG 10 VOL. 2451 FILE # 94,121 PART 30 REEL # C-11223	1898

SUBJECT	FILE NAME	DATES
CLAUS ESTHER MARTIN	SIX NATIONS AGENCY - ESTATE OF THE LATE ABRAM TWOFISH AND CLAIMS OF MRS. JOSEPH ISAAC (LYDIA GENERAL) AND ESTHER MARTIN CLAUS TO THE NORTH PART OF LOT 19, CON. 3, TUSCARORA TOWNSHIP RG 10 VOL. 2946 FILE # 199,050 PART 0 REEL # C-9663R	1898
CLAUS FRANCIS	TYENDINAGA AGENCY - REQUISITION FROM THE MOHAWK CHIEFS TO PAY FRANCIS CLAUS FOR HEATING THE WESTERN SCHOOL RG 10 VOL. 2323 FILE # 65,179 PART 0 REEL # C-11201	1886
CLAUS HANNAH	SIX NATIONS RESERVE - REQUEST BY HANNAH CLAUS TO BE RESTORED TO THE PAYLIST AND LEFT IN THE PEACEFUL POSSESSION OF N 1/2 LOT 2, CON 1, ONEIDA TOWNSHIP RG 10 VOL. 2060 FILE # 9831 PART 0 REEL # C-11147	1878
CLAUS HELEN CHRISTINA	TYENDINAGA AGENCY - APPOINTMENT OF ELIZABETH AND BARNEY BRANT AS GUARDIANS OF HELEN CHRISTINA CLAUS RG 10 VOL. 3184 FILE # 459,143 PART 0 REEL # C-9671R	1914
CLAUS HESTER	TYENDINAGA AGENCY - CORRESPONDENCE REGARDING THE CLAIM OF HESTER CLAUS TO THE ESTATE OF HER LATE FATHER JOSEPH CLAUS RG 10 VOL. 2759 FILE # 150,470 PART 0 REEL # C-12792R	1895-1896
CLAUS HESTON	TYENDINAGA AGENCY - SALE BY HESTON CLAUS TO JOSEPH I. BRANT, OF NORTH PART OF S.W. 1/2, LOT 23, CON. 2, TYENDINAGA RG 10 VOL. 2413 FILE # 85,226 PART 0 REEL # C-11217	1888
CLAUS ISAAC	TYENDINAGA AGENCY - AGREEMENT ON A LEASE BY ISAAC CLAUS FROM DANIEL DORIEN COVERING THE W 1/2 OF LOT 15, CON. 2 AND THE W 1/2 OF LOT 16, CON. 2, TYENDINAGA RESERVE. RG 10 VOL. 2458 FILE # 95,456 PART 1 REEL # C-11224	1889-1893

SUBJECT	FILE NAME	DATES
CLAUS ISAAC	TYENDINAGA AGENCY - AGREEMENT BY ISAAC CLAUS TO REDUCTION IN RENT FOR LAND ON THE RESERVE. RG 10 VOL. 2751 FILE # 148,101 PART 0 REEL # C-11274	1894
CLAUS ISAAC	TYENDINAGA AGENCY - CORRESPONDENCE REGARDING A QUESTION OF INTEREST MONEY BEING PAID TO THE CHILDREN OF ISAAC CLAUS WHO HAS LEFT HIS CHILDREN AT THE CAUGHNAWAGA RESERVE WHILE HE TRAVELS WITH THE KIK-POO INDIAN MEDICINE COMPANY RG 10 VOL. 2954 FILE # 203,242 PART 0 REEL # C-9663R	1898
CLAUS ISAAC	SIX NATIONS AGENCY - SALE OF LAND BETWEEN ISAAC CLAUS AND MARY LICKERS RG 10 VOL. 3194 FILE # 488,292 PART 0 REEL # C-11337	1916
CLAUS JAMES	SIX NATIONS RESERVE - QUIT CLAIM DEED BETWEEN CHRISTINE GROTE AND JAMES CLAUS RELATIVE TO THE SW 1/2 OF THE S 1/2 OF LOT NO. 18, CON. 2, TOWNSHIP OF TUSCARORA RG 10 VOL. 2560 FILE # 114,251 PART 0 REEL # C-11239	1891
CLAUS JAMES	SIX NATIONS AGENCY - ESTATE OF THE LATE PETER CLAUS AND CLAIM OF JAMES CLAUS JR. TO PART OF THE S. 1/2 OF LOT 35, CON. 1, TUSCARORA TOWNSHIP RG 10 VOL. 2957 FILE # 204,585 PART 0 REEL # C-9663R	1898-1904
CLAUS JOHN	TYENDINAGA RESERVE - REQUISITION FROM THE MOHAWKS COUNCIL FOR MONEY AS A LOAN TO JOHN CLAUS RG 10 VOL. 1995 FILE # 6914 PART 0 REEL # C-11130	1876
CLAUS JOHN	TYENDINAGA AGENCY - REQUEST FOR A COPY OF A LAND AGREEMENT BETWEEN JAMES LOWEEN & JOHN CLAUS RG 10 VOL. 2395 FILE # 81,518 PART 0 REEL # C-11214	1887

SUBJECT	FILE NAME	DATES
CLAUS JOHN	TYENDINAGA AGENCY - INDIAN AGENT MATTHEW HILL IS REQUESTING THAT THE SUM OF $18.30 FROM THE RENTS OF NORTHEAST PART OF LOT 33 AND NORTHWEST PART OF LOT 34, CONCESSION A, BE FORWARDED TO JOHN CLAUS FOR REPAIRING HIS HOUSE. RG 10 VOL. 2432 FILE # 89,586 PART 0 REEL # C-11220	1888
CLAUS JOHN	TYENDINAGA AGENCY - SALE OF PART OF THE W 1/2 OF LOT 33, CON. 2, TYENDINAGA RESERVE FROM DAVID D. SMITH AND HIS WIFE SARAH SMITH TO JOHN CLAUS. RG 10 VOL. 2451 FILE # 94,121 PART 47 REEL # C-11223	1898
CLAUS JOHN	TYENDINAGA AGENCY - DISPUTE BETWEEN JAMES LOUIS AND JOHN CLAUS RELATIVE TO THE PAYMENT OF TIMBER FOR BUILDING PURPOSES. RG 10 VOL. 2453 FILE # 94,490 PART 0 REEL # C-11223	1889
CLAUS JOHN	TYENDINAGA AGENCY - DISPUTE BETWEEN JOHN CLAUS AND SARAH MOSES AS TO THE OWNERSHIP OF THE EAST 20 ACRES OF LOT NO. 33, CON. A, TYENDINAGA RESERVE RG 10 VOL. 2560 FILE # 114,370 PART 0 REEL # C-11239	1891-1894
CLAUS JOHN	SIX NATIONS AGENCY - INVESTIGATION INTO THE CLAIMS OF JOHN CLAUS AND EDWARD MARTIN TO LOT 12, CON. 3, TUSCARORA TOWNSHIP BEING PART OF THE ESTATE OF THE LATE MARY CLAUS RG 10 VOL. 2962 FILE # 206,213 PART 0 REEL # C-9664R	1899
CLAUS JONAS	SIX NATIONS RESERVES - CLAIM OF AUGUSTIN JONES TO S 1/2 LOT 2, CON 2, ONEIDA TOWNSHIP DISPUTED BY JONAS CLAUS RG 10 VOL. 2064 FILE # 10,074 PART 0 REEL # C-11148	1878-1900
CLAUS JOSEPH	TYENDINAGA AGENCY - CORRESPONDENCE REGARDING THE CLAIM OF HESTER CLAUS TO THE ESTATE OF HER LATE FATHER JOSEPH CLAUS RG 10 VOL. 2759 FILE # 150,470 PART 0 REEL # C-12792R	1895-1896

SUBJECT	FILE NAME	DATES
CLAUS LILY MAY	SIX NATIONS AGENCY - RESOLUTION OF COUNCIL APPOINTING CHIEFS A.G. SMITH AND ISAAC KICK GUARDIANS FOR LILY MAY CLAUS. RG 10 VOL. 3121 FILE # 329,520 PART 0 REEL # C-9667R	1908
CLAUS LUCY	SIX NATIONS AGENCY - INVESTIGATION INTO THE CLAIM OF LUCY CLAUS AGAINST HER HUSBAND WILLIAM CLAUS FOR DESERTION RG 10 VOL. 2934 FILE # 194,782 PART 0 REEL # C-9663R	1898
CLAUS MARGARET	TYENDINAGA AGENCY - SALES OF THE NW OF THE W 1/2 OF LOT 28, CON. 2, TYENDINAGA RESERVE FROM MARGARET CLAUS TO ROBERT JOHN BARNHART. RG 10 VOL. 2450 FILE # 94,121 PART 4 REEL # C-11223	1897-1900
CLAUS MARY	TYENDINAGA RESERVE - AGENT MATTHEW HILL INFORMING THE DEPARTMENT THAT THE COUNCIL HAS MADE A MOTION PERMITTING MARY CLAUS TO RECEIVE HALF THE RENT FOR LOT 14, CONCESSION 2, TYENDINAGA TOWNSHIP RG 10 VOL. 1913 FILE # 2603 PART 0 REEL # C-11110	1873
CLAUS MARY	TYENDINAGA AGENCY - SALE OF 20 ACRES OF MRS. MARY CLAUS' LAND TO HENRY H. MARACLE BEING PART OF THE NW 1/4 OF THE W 1/2 OF LOT 31, CON. 1 TYENDINAGA RESERVE. RG 10 VOL. 2450 FILE # 94,121 PART 15 REEL # C-11223	1898
CLAUS MARY	TYENDINAGA AGENCY - QUIT CLAIM DEED FROM MARY CLAUS TO HERBERT LESTER CRAWFORD FOR PART OF THE W 1/2 OF LOT NO. 31, CON. 1, TYENDINAGA RESERVE. RG 10 VOL. 2452 FILE # 94,121 PART 50 REEL # C-11223	1898
CLAUS MARY	SIX NATIONS AGENCY - INVESTIGATION INTO THE CLAIMS OF JOHN CLAUS AND EDWARD MARTIN TO LOT 12, CON. 3, TUSCARORA TOWNSHIP BEING PART OF THE ESTATE OF THE LATE MARY CLAUS RG 10 VOL. 2962 FILE # 206,213 PART 0 REEL # C-9664R	1899

SUBJECT	FILE NAME	DATES
CLAUS MARY	TYENDINAGA AGENCY - ESTATES OF THE LATE MARY AND PETER CLAUS (COPIES OF WILLS) RG 10 VOL. 2967 FILE # 207,569 PART 0 REEL # C-9664R	1899-1910
CLAUS MICHAEL	TYENDINAGA AGENCY - PURCHASE OF NORTH END OF THE W 1/2, LOT 26, CON. 2, TYENDINAGA RESERVE BY WILLIAM W. GREEN FROM MICHAEL CLAUS. RG 10 VOL. 2450 FILE # 94,121 PART 3 REEL # C-11223	1894-1898
CLAUS PETER	TYENDINAGA RESERVE - AGENT MATTHEW HILL REQUESTING A LIST OF RENTS PAID TO PETER CLAUS AND WIFE FOR N.W. 1/4 LOT 14, CON 2, TYENDINAGA TOWNSHIP RG 10 VOL. 2014 FILE # 7989 PART 0 REEL # C-11134	1877
CLAUS PETER	TYENDINAGA RESERVE - CHIEFS REQUESTING THAT THE RENT FOR N 1/2 LOT 14, CON 2, TYENDINAGA TOWNSHIP BE FORWARDED TO PETER CLAUS AND WIFE RG 10 VOL. 2049 FILE # 9329 PART 0 REEL # C-11144	1878
CLAUS PETER	TYENDINAGA AGENCY - RESOLUTION OF THE TYENDINAGA COUNCIL GIVING A GRANT TO PETER CLAUS TO HELP REBUILD HIS HOUSE RG 10 VOL. 2380 FILE # 77,920 PART 0 REEL # C-11211	1887
CLAUS PETER	TYENDINAGA AGENCY - CORRESPONDENCE REGARDING AN EXCHANGE OF LOTS BETWEEN ABRAM P. BRANT AND PETER CLAUS RG 10 VOL. 2798 FILE # 160,012 PART 0 REEL # C-11280	1895
CLAUS PETER	SIX NATIONS AGENCY - ESTATE OF THE LATE PETER CLAUS AND CLAIM OF JAMES CLAUS JR. TO PART OF THE S. 1/2 OF LOT 35, CON. 1, TUSCARORA TOWNSHIP RG 10 VOL. 2957 FILE # 204,585 PART 0 REEL # C-9663R	1898-1904
CLAUS PETER	TYENDINAGA AGENCY - ESTATES OF THE LATE MARY AND PETER CLAUS (COPIES OF WILLS) RG 10 VOL. 2967 FILE # 207,569 PART 0 REEL # C-9664R	1899-1910

SUBJECT	FILE NAME	DATES
CLAUS PETER	MISSISSAUGAS OF THE CREDIT - PROPOSED SALE OF A BARN BY GEORGE J. KING OF THE MISSISSAUGA BAND TO PETER CLAUS OF SIX NATIONS. RG 10 VOL. 3069 FILE # 254,190 PART 0 REEL # C-11319	1902
CLAUS PHOEBE	SIX NATIONS AGENCY - CLAIM OF PHOEBE CLAUS FOR NON-SUPPORT AGAINST HER HUSBAND, SETH CLAUS RG 10 VOL. 2755 FILE # 149,274 PART 0 REEL # C-12792R	1894
CLAUS SAMUEL	TYENDINAGA AGENCY - QUIT CLAIM DEED FROM SAMUEL CLAUS AND HIS WIFE ELLENOR CLAUS TO FREDERICK HILL FOR PART OF THE SW 1/4 OF THE W 1/2 OF LOT 16, CON. A, TYENDINAGA RESERVE. RG 10 VOL. 2451 FILE # 94,121 PART 30 REEL # C-11223	1898
CLAUS SAMUEL	TYENDINAGA AGENCY - APPLICATION OF INDIAN AGENT MATTHEW HILL TO FORWARD A SUM OF MONEY TO SAMUEL CLAUS TO ENABLE HIM TO BUILD A DRIVE HOUSE ON THE W 1/2 OF LOT NO. 16, CON 1, TYENDINAGA RESERVE. RG 10 VOL. 2481 FILE # 100,051 PART 0 REEL # C-11228	1889-1894
CLAUS SETH	SIX NATIONS AGENCY - CLAIM OF PHOEBE CLAUS FOR NON-SUPPORT AGAINST HER HUSBAND, SETH CLAUS RG 10 VOL. 2755 FILE # 149,274 PART 0 REEL # C-12792R	1894
CLAUS THOMAS	TYENDINAGA AGENCY - RESOLUTION PASSED BY THE MOHAWK COUNCIL OF THE BAY OF QUINTE GRANTING $25.00 TO THOMAS CLAUS WHO HAS LOST HIS HOUSE BY FIRE RG 10 VOL. 2650 FILE # 131,480 PART 0 REEL # C-11257	1892
CLAUS THOMAS	SIX NATIONS AGENCY - REFUSAL TO CONFIRM THE QUIT CLAIM OF THOMAS CLAUS TO BEN ENGLISH RG 10 VOL. 3159 FILE # 359,475 PART 0 REEL # C-11332	1910

SUBJECT	FILE NAME	DATES
CLAUS WILLIAM	SIX NATIONS RESERVE - BARRISTERS BEATTY, HAMILTON AND CASSELS INQUIRING ABOUT LAND GRANTED TO WILLIAM CLAUS FROM LORD SELKIRK, MOULTON TOWNSHIP, HALDIMAND COUNTY RG 10 VOL. 2014 FILE # 7993 PART 0 REEL # C-11134	1877
CLAUS WILLIAM	HEADQUARTERS - OTTAWA - ENQUIRY REGARDING THE WILL OF COLONEL WILLIAM CLAUS RG 10 VOL. 2247 FILE # 48,143 PART 0 REEL # C-11187	1884
CLAUS WILLIAM	TYENDINAGA AGENCY - CORRESPONDENCE REGARDING WILLIAM CLAUS, A MOHAWK OF THE BAY OF QUINTE RG 10 VOL. 2334 FILE # 67,281 PART 0 REEL # C-11203	1886-1892
CLAUS WILLIAM	TYENDINAGA AGENCY - CORRESPONDENCE REGARDING THE BUILDING OF A HOUSE FOR WILLIAM CLAUS, ON LOT 34, CON. A, TYENDINAGA RESERVE, LEASED FROM CHIEF SAMSON GREEN RG 10 VOL. 2410 FILE # 84,714 PART 0 REEL # C-11216	1888
CLAUS WILLIAM	SIX NATIONS AGENCY - INVESTIGATION INTO THE CLAIM OF LUCY CLAUS AGAINST HER HUSBAND WILLIAM CLAUS FOR DESERTION RG 10 VOL. 2934 FILE # 194,782 PART 0 REEL # C-9663R	1898
CLAUSE CHIEF POWLES	TYENDINAGA AGENCY - CORRESPONDENCE REGARDING THE ESTATE OF CHIEF POWLES CLAUSE RG 10 VOL. 2261 FILE # 52,904 PART 0 REEL # C-12781R	1884
CLAXTON W H	RICE LAKE RESERVE - APPLICATION OF HENRY PEARSE FOR W.H. CLAXTON TO PURCHASE TWO ISLANDS IN THE OTONABEE RIVER OPPOSITE THE TOWN OF PETERBOROUGH RG 10 VOL. 1974 FILE # 5640 PART 0 REEL # C-11125	1875

SUBJECT	FILE NAME	DATES
CLAYTON THOMAS	SAULT STE MARIE - (GARDEN RIVER) - APPLICATION OF THOMAS CLAYTON (205) FOR A MINING LOCATION IN DUNCAN TOWNSHIP RG 10 VOL. 2892 FILE # 181,609-123 PART 0 REEL # C-11293	1901
CLEARY	ANDERDON RESERVE - CAMERON AND CLEARY REPRESENTING THE HEIRS OF JOHN MCGUIGAN REQUEST INFORMATION CONCERNING WEST 1/2, LOTS 13 AND 14, CONCESSION 8, ANDERDON TOWNSHIP RG 10 VOL. 1918 FILE # 2792 PART 0 REEL # C-11111	1874-1875
CLEARY REVEREND M J	SIX NATIONS RESERVE - REVEREND M.J. CLEARY REQUESTING A PATENT FOR LAND USED AS A CEMETARY ON THE WEST SIDE OF THE GRAND RIVER, CAYUGA TOWNSHIP RG 10 VOL. 2090 FILE # 14,043 PART 0 REEL # C-11154	1879-1882
CLEELAND JAMES	GORE BAY - REQUEST FOR A PATENT TO JAMES CLEELAND FOR LOT 9 PHIPPS ST. EAST GORE BAY AND AN AFFIDAVIT THAT CONDITIONS OF SALE HAVE BEEN COMPLIED WITH ON LOT 9 WATER ST. GORE BAY RG 10 VOL. 2139 FILE # 28,612 PART 0 REEL # C-11167	1881
CLELAND JAMES	GORE BAY AGENCY - CORRESPONDENCE REGARDING AN APPLICATION FROM JAMES CLELAND AND CHARLES BARBER, TO PURCHASE THE WATER FRONT OF LOT 7, WATER ST., GORE BAY. RG 10 VOL. 2681 FILE # 137,219 PART 0 REEL # C-11262	1893-1894
CLEMANS ALBERT	CAPE CROKER AGENCY - CORRESPONDENCE REGARDING LOT 21, CON A, KEPPEL TOWNSHIP, PATENTED TO ALBERT CLEMANS RG 10 VOL. 2308 FILE # 61,122 PART 0 REEL # C-11199	1885-1901
CLEMENS ALBERT	CAPE CROKER AND SAUGEEN RESERVES - REQUEST FOR A PATENT TO ALBERT CLEMENS FOR LOT 21, CON A, KEPPEL TOWNSHIP RG 10 VOL. 1998 FILE # 7177 PART 0 REEL # C-11131	1876

SUBJECT	FILE NAME	DATES
CLEMENT AUGUSTIN		
	RIVER DESERT AGENCY - CORRESPONDENCE REGARDING THE LEASE AND EVENTUAL SALE TO AUGUSTIN CLEMENT (PROULX) OF LOT 125, NOTRE DAME STREET, MANIWAKI RG 10 VOL. 2800 FILE # 160,431 PART 0 REEL # C-11280	1895-1906
CLEMENT EDWIN P		
	PENETANGUISHENE AGENCY - SALE OF ISLANDS 70 AND 71, IN GEORGIAN BAY OFF GIBSON TOWNSHIP TO SAMUEL J. WILLIAMS AND EDWIN P. CLEMENT RG 10 VOL. 2868 FILE # 176,296-131 PART 0 REEL # C-11289	1907-1908
CLEMENT EDWIN WHYTE		
	PENETANGUISHENE AGENCY - SALE OF ISLAND 95 IN GEORGIAN BAY OPPOSITE GIBSON TOWNSHIP TO EDWIN WHYTE CLEMENT AND APPLICATIONS TO PURCHASE ISLANDS 95A TO 95E RG 10 VOL. 2868 FILE # 176,296-142 PART 0 REEL # C-11289	1908-1948
CLEMENT GEORGE E		
	TYENDINAGA AGENCY - APPLICATION FROM GEORGE E. CLEMENT FOR A PATENT ON LOT NO. 14, BLOCK K, TYENDINAGA RESERVE. RG 10 VOL. 2484 FILE # 100,852 PART 0 REEL # C-11228	1889-1890
CLEMENT JOSEPH D		
	SIX NATIONS RESERVE - APPLICATION BY JOSEPH D. CLEMENT TO PURCHASE LOTS T AND U, WEST OF WILKES TRACT, BRANTFORD RG 10 VOL. 1970 FILE # 5381 PART 0 REEL # C-11124	1875-1877
CLEMENT LOUIS		
	ALNWICK AGENCY - CORRESPONDENCE RELATIVE TO THE RENT BY LOUIS CLEMENT OF INDIANS "A" AND "B" IN THE RIVER ST. LAWRENCE. RG 10 VOL. 2601 FILE # 121,102 PART 0 REEL # C-11247	1891-1897
CLEMENT REUBEN		
	TYENDINAGA RESERVE - SALE TO REUBEN CLEMENT LOT 5, BLOCK K, DESERONTO RG 10 VOL. 3197 FILE # 498,977 PART 0 REEL # C-11338	1917
CLEMENT W H P		
	PENETANGUISHENE AGENCY - APPLICATION FROM W.H.P. CLEMENT TO BUY A SMALL GROUP OF ISLANDS ON THE EASTERN SHORE OF GEORGIAN BAY RG 10 VOL. 2415 FILE # 85,824 PART 0 REEL # C-11217	1888

SUBJECT	FILE NAME	DATES
CLENCH AMOS	SIX NATIONS AGENCY - REPORT AND EVIDENCE IN LAND DISPUTE BETWEEN MARTHA BURNING AND AMOS AND JOSEPH CLENCH AND CORRESPONDENCE REGARDING ESTATE OF THE LATE PHILIP GARLOW OF THE N. 1/2 OF LOT 6, CON. 2, ONEIDA TOWNSHIP (COPY OF DEED) RG 10 VOL. 2760 FILE # 150,779 PART 0 REEL # C-12792R	1894
CLENCH J B	HEADQUARTERS - SETTLEMENTS INVOLVED WITH THE DEFALCATION OF J.B. CLENCH RG 10 VOL. 2107 FILE # 19,600 PART 1 REEL # C-11159	1905-1912
CLENCH J B	SIX NATIONS AGENCY - CORRESPONDENCE FROM MRS. VICTORIA LEON PIERCE REGARDING LAND OWNED BY HER LATE FATHER J.B. CLENCH, SUPERINTENDENT AT DELAWARE AND CARADOC RESERVES RG 10 VOL. 2875 FILE # 176,917 PART 0 REEL # C-11290	1896 LAND-SIX NATIONS,
CLENCH JOSEPH	SIX NATIONS RESERVE - APPLICATION FROM JOSEPH CLENCH OF THE ONEIDA BAND OF THE SIX NATIONS FOR A SUM OF MONEY TO ENABLE HIM TO ATTEND A COURSE AT THE MILITARY SCHOOL IN TORONTO. RG 10 VOL. 2606 FILE # 122,342 PART 0 REEL # C-11248	1891-1893
CLENCH JOSEPH	SIX NATIONS AGENCY - REPORT AND EVIDENCE IN LAND DISPUTE BETWEEN MARTHA BURNING AND AMOS AND JOSEPH CLENCH AND CORRESPONDENCE REGARDING ESTATE OF THE LATE PHILIP GARLOW OF THE N. 1/2 OF LOT 6, CON. 2, ONEIDA TOWNSHIP (COPY OF DEED) RG 10 VOL. 2760 FILE # 150,779 PART 0 REEL # C-12792R	1894
CLENCH JOSEPH B	HEADQUARTERS - CLAIM BY THE DEPARTMENT TO LOT 5, SOUTH EAST KING ST., LONDON BY JOSEPH B. CLENCH AND LEON M. CLENCH RG 10 VOL. 2108 FILE # 19,600 PART 1A REEL # C-11159	1879-1896
CLENCH JOSEPH B	HEADQUARTERS - CLAIMS BY CERTAIN PARTIES TO LOTS IN LONDON PURCHASED BY FORMER INDIAN AGENT JOSEPH B. CLENCH WITH EMBEZZLED MONEY RG 10 VOL. 2108 FILE # 19,600 PART 1B REEL # C-11159	1899-1906

SUBJECT	FILE NAME	DATES
CLENCH LEON M		
	HEADQUARTERS - CLAIM BY THE DEPARTMENT TO LOT 5, SOUTH EAST KING ST., LONDON BY JOSEPH B. CLENCH AND LEON M. CLENCH RG 10 VOL. 2108 FILE # 19,600 PART 1A REEL # C-11159	1879-1896
CLENDENING		
	CAPE CROKER AGENCY - CORRESPONDENCE REGARDING INSPECTOR CLENDENING'S REPORTS ON THE CAPE CROKER AND SAUGEEN RESERVES. RG 10 VOL. 2671 FILE # 134,292 PART 0 REEL # C-11260	1893
CLEVELAND CLARENCE CHESTER		
	ALNWICK AGENCY - SALE OF ISLANDS IN THE ST. LAWRENCE RIVER TO CLARENCE CHESTER CLEVELAND OF DANVILLE, QUEBEC. RG 10 VOL. 2719 FILE # 144,001-70 PART 0 REEL # C-11270	1894-1897
CLEVELAND HAROLD		
	ALNWICK AGENCY - SALE OF ISLANDS 114C AND 117B INTHE ST. LAWRENCE RIVER TO HAROLD CLEVELAND RG 10 VOL. 3043 FILE # 236,725-126 PART 0 REEL # C-11316	1901-1902
CLEVELAND MILO L		
	ALNWICK AGENCY - APPLICATION OF MILO L. CLEVELAND OF NEW YORK TO PURCHASE ISLANDS 105E AND 105G IN THE ST. LAWRENCE RIVER RG 10 VOL. 3043 FILE # 236,725-127 PART 0 REEL # C-11316	1901-1907
CLIFF DANIEL		
	SAULT STE. MARIE - LAND AGENT WILLIAM VAN ABBOTT REPORTS THE SALE TO DANIEL CLIFF OF THE N 1/2 OF SE 1/4 SEC 20, MACDONALD TOWNSHIP RG 10 VOL. 2132 FILE # 26,468 PART 0 REEL # C-11165	1881
CLIFFE ADAM		
	SAULT STE. MARIE - ASSIGNMENT FROM ADAM CLIFFE TO EMILY HURLEY OF THE S 1/2 OF THE SE 1/4 OF SECTION 19, TOWNSHIP OF MACDONALD. RG 10 VOL. 2605 FILE # 121,938 PART 0 REEL # C-11248	1891
CLIFFE DANIEL		
	NORTHERN SUPERINTENDENCY, SAULT STE. MARIE - CORRESPONDENCE REGARDING PATENTS FOR DANIEL CLIFFE TO N 1/2 OF S.E. 1/4 OF SEC 20 & NW 1/4 OF SEC 19, MACDONALD TOWNSHIP RG 10 VOL. 2294 FILE # 58,582 PART 0 REEL # C-11196	1885-1888

SUBJECT	FILE NAME	DATES
CLINCH CHIEF HENRY	SIX NATIONS AGENCY - ENQUIRY FROM CHIEF HENRY CLINCH WHETHER SIX NATIONS COUNCIL COULD BUY LAND IN THE NORTHWEST TERRITORIES RG 10 VOL. 2394 FILE # 81,158 PART 0 REEL # C-11213	1887
CLINCH HENRY	SIX NATIONS AGENCY - INVESTIGATION INTO THE CLAIMS OF JOHN CLINCH AND OTHERS TO THE ESTATE OF THE LATE HENRY CLINCH RG 10 VOL. 2917 FILE # 186,563 PART 0 REEL # C-9662	1897-1898
CLINCH JOHN	SIX NATIONS AGENCY - INVESTIGATION INTO THE CLAIMS OF JOHN CLINCH AND OTHERS TO THE ESTATE OF THE LATE HENRY CLINCH RG 10 VOL. 2917 FILE # 186,563 PART 0 REEL # C-9662	1897-1898
CLINCK AMOS	SIX NATIONS RESERVE - DECISION BY THE COUNCIL OF THE SIX NATIONS THAT AMOS CLINCK SHALL LEAVE HIS MOTHER'S HOUSE AND PREMISES. RG 10 VOL. 2596 FILE # 120,349 PART 0 REEL # C-11246	1891
CLINE	ST. REGIS AGENCY - MESSRS. MACLENNAN, LIDDELL AND CLINE, BARRISTERS ARE REQUESTING INFORMATION RELATIVE TO LOT NO. 1, CON. 11 OF THE RESERVE (ST. REGIS) ADJOINING THE TOWNSHIP OF KENYON. RG 10 VOL. 2619 FILE # 125,262 PART 0 REEL # C-11251	1892
CLINE JACOB M	SIX NATIONS AGENCY - APPLICATION OF OF JACOB M. CLINE, CHAIRMAN, ON BEHALF OF THE AZOFF SCHOOL BOARD FOR A PATENT OR GRANT TO LOT 8, EAST RAGLAN STREET IN AZOFF (CANFIELD). RG 10 VOL. 3099 FILE # 302,835 PART 0 REEL # C-11324	1906-1918
CLINE JAMES	ALNWICK AGENCY - SALE OF ISLAND 106D IN THE ST. LAWRENCE RIVER TO JAMES CLINE OF NEW YORK. RG 10 VOL. 3045 FILE # 236,725-187 PART 0 REEL # C-11316	1908-1909

SUBJECT	FILE NAME	DATES
CLINGERSMITH GEORGE	MORAVIAN AGENCY - GEORGE CLINGERSMITH'S APPLICATION FOR ENFRANCHISEMENT WITH THE MORAVIANS OF THE THAMES RG 10 VOL. 2206 FILE # 41,534 PART 0 REEL # C-12780R	1883
CLINTON BELLE OSGOOD	MANITOWANING AGENCY - APPLICATION OF MRS. BELLE OSGOOD CLINTON TO PURCHASE LOTS 16, 17, 18 AND 19, CON. 7, CAMPBELL TOWNSHIP. RG 10 VOL. 3100 FILE # 303,678 PART 0 REEL # C-11324	1906
CLINTON CHARLES MARK	MANITOWANING AGENCY -APPLICATION OF CHARLES MARK CLINTON TO PURCHASE LOTS 12, 13, 14 AND 15, CON. 7 AND LOT 23, CON. 5, CAMPBELL TOWNSHIP. RG 10 VOL. 3100 FILE # 303,566 PART 0 REEL # C-11324	1906-1926
CLIVE PETER H	SIX NATIONS AGENCY - SALE OF LOT 24 ON THE NORTH SIDE OF PRINCESS STREET, CAYUGA TO PETER H. CLIVE RG 10 VOL. 2944 FILE # 198,425 PART 0 REEL # C-11302	1898-1908
CLOUD CHIEF LOUIS	MISSISSAUGAS OF THE CREDIT - INVESTIGATION INTO CHARGES BROUGHT AGAINST ALFRED AUGUSTUS KING BY HIS WIFE NANCY CLOUD KING DAUGHTER OF CHIEF LOUIS CLOUD OF THE KETTLE POINT RESERVE RG 10 VOL. 2792 FILE # 156,942 PART 0 REEL # C-12793R	1894-1914
CLOUTIER EUGENE	OKA AGENCY - CLAIM BY EUGENE CLOUTIER FOR MONEY FOR THE KEEP OF JOSEPH BISHOP RG 10 VOL. 3190 FILE # 472,478 PART 0 REEL # C-11337	1915-1916
CLOVER SARAH	SIX NATIONS RESERVE - MRS. SARAH CLOVER REQUESTING A PATENT FOR W. PT. OF LOT 8, 2ND RANGE EAST MT. PLEASANT ROAD, BRANTFORD TOWNSHIP RG 10 VOL. 1992 FILE # 6771 PART 0 REEL # C-11129	1876

SUBJECT	FILE NAME	DATES
CLOWES FREDERICK J		
	VICTORIA COUNTY AGENCY - CORRESPONDENCE REGARDING THE ASSIGNMENT, TO FREDERICK J. CLOWES FROM THE ESTATE OF BENJAMIN BEAVERIDGE, OF LOT 40, TOBIQUE RESERVE RG 10 VOL. 2281 FILE # 56,275 PART 0 REEL # C-11194	1889-1890
CLUB TOMAHAWK		
	PENETANGUISHENE AGENCY - SALE OF ISLAND 148 IN GEORGIAN BAY OFF BAXTER TOWNSHIP TO DAVID H. BROWNE AND THE TOMAHAWK CLUB AT PENETANGUISHENE RG 10 VOL. 2867 FILE # 176,296-125 PART 0 REEL # C-11289	1900-1908
COATES CYRENIUS MARITT		
	SAULT STE. MARIE (GARDEN RIVER) - APPLICATIONS OF CYRENIUS MARITT COATES AND GEORGE COATES TO PURCHASE CERTAIN LOTS IN VANKOUGHNET TOWNSHIP RG 10 VOL. 2917 FILE # 186,236 PART 0 REEL # C-11298	1897-1898
COATES GEORGE		
	SAULT STE. MARIE (GARDEN RIVER) - APPLICATIONS OF CYRENIUS MARITT COATES AND GEORGE COATES TO PURCHASE CERTAIN LOTS IN VANKOUGHNET TOWNSHIP RG 10 VOL. 2917 FILE # 186,236 PART 0 REEL # C-11298	1897-1898
COBBAN ELSIE		
	STRATHROY - ACCOUNT OF ELSIE COBBAN FOR SCRUBBING AND CLEANING THE WINDOW OF THE BACK SETTLEMENT SCHOOL HOUSE, CARADOC RESERVE. RG 10 VOL. 2591 FILE # 119,535 PART 0 REEL # C-11245	1891
COBOURG AND PETERBOROUGH RAILWAY		
	ALNWICK AGENCY - REQUEST FOR INFORMATION REGARDING LAND ON THE RICE LAKE RESERVE OWNED BY THE COBOURG AND PETERBOROUGH RAILWAY RG 10 VOL. 2898 FILE # 183,728 PART 0 REEL # C-11294	1897
COCHAI BASIL		
	PARRY SOUND SUPERINTENDENCY - CORRESPONDENCE REGARDING RELIEF FOR BASIL COCHAI OF THE NIPISSING RESERVE RG 10 VOL. 2372 FILE # 75,304 PART 0 REEL # C-11210	1887-1891

SUBJECT	FILE NAME	DATES
COCHAI JOHN	PARRY SOUND SUPERINTENDENCY - CORRESPONDENCE REGARDING HOSPITAL TREATMENT FOR JOHN COCHAI OF THE NIPISSING BAND RG 10 VOL. 2878 FILE # 177,982 PART 0 REEL # C-11291	1896-1897
COCHAI JOHN	PARRY SOUND SUPERINTENDENCY - PETITION OF CHIEF SEMO COMMANDA AND NUMEROUS BAND MEMBERS FOR PERMISSION TO PURCHASE AN ARTIFICIAL LIMB FOR JOHN COCHAI RG 10 VOL. 3023 FILE # 225,894 PART 0 REEL # C-11312	1900-1901
COCHRANE DAVID R	MANITOWANING - ASSIGNMENT FROM DAVID R. COCHRANE TO JAMES CROSBY OF LOTS 15 AND 16, CON 4, HOWLAND TOWNSHIP RG 10 VOL. 2092 FILE # 15,450 PART 0 REEL # C-11155	1879
COCHRANE HENRY	CAPE CROKER AND SAUGEEN RESERVES - ISSUE OF PATENT TO HENRY COCHRANE FOR PARK LOT 4, SOUTH RANGE, TOWNPLOT OF OLIPHANT RG 10 VOL. 2092 FILE # 14,843 PART 0 REEL # C-11155	1879
COCHRANE HENRY	CAPE CROKER AND SAUGEEN RESERVES - ISSUE OF PATENT TO HENRY COCHRANE FOR PARK LOT 4, SOUTH RANGE, TOWNPLOT OF OLIPHANT RG 10 VOL. 2123 FILE # 23,364 PART 0 REEL # C-11163	1880
COCHRANE J C	MANITOWANING AGENCY - CANCELLATION OF SALE OF LOT 22, CON. 9 TEHKUMMAH TOWNSHIP, APPLICATION OF J.C. COCHRANE TO PURCHASE LOT 29, CON. 3 AND JOHN KING TO PURCHASE LOT 22, CON. 6 BOTH IN CARNARVON TOWNSHIP RG 10 VOL. 2897 FILE # 182,983 PART 0 REEL # C-11294	1897-1905
COCHRANE JOHN	SAULT STE. MARIE - JOHN COCHRANE INQUIRES WHETHER THE PLAN OF SURVEY IS CORRECT FOR HIS LOT, PART OF 36 AND SE 1/4 SEC 25, TILLEY TOWNSHIP RG 10 VOL. 2027 FILE # 8825 PART 0 REEL # C-11138	1877

SUBJECT	FILE NAME	DATES
COCHRANE JOHN	MANITOWANING AGENCY - CORRESPONDENCE REGARDING THE SALE OF LOT 24, CON. 5 IN CARNARVON TOWNSHIP TO JOHN COCHRANE RG 10 VOL. 2808 FILE # 163,285 PART 0 REEL # C-11281	1895-1904
COCKBURN ISLAND	APPOINTMENT OF B.W. ROSS AS INDIAN LAND AGENT ON COCKBURN ISLAND AS WELL AS ROBINSON AND DAWSON TOWNSHIPS ON MANITOULIN ISLAND RG 10 VOL. 2091 FILE # 14,775 PART 0 REEL # C-11155	1879-1885
COCKBURN ISLAND	GRANTING OF TIMBER LICENCES ON COCKBURN ISLAND AND DAWSON TOWNSHIP RG 10 VOL. 2094 FILE # 16,198 PART 0 REEL # C-11155-11156	1879-1898
COCKBURN ISLAND	NORTHERN SUPERINTENDENCY - MANITOWANING - PAYLISTS OF INTEREST DISTRIBUTION FOR THE WEST BAY, SUCKER CREEK, SOUTH BAY, SHEGUIANDAH, OBIDGEWONG, SHESHEGWANING AND COCKBURN ISLAND BANDS RG 10 VOL. 2772 FILE # 154,907 PART 0 REEL # C-12793R	1894-1896
COCKBURN ISLAND	GORE BAY AGENCY - ELECTION OF CHIEF AND COUNCILLORS OF THE WEST BAY, SHESHEGWANING AND COCKBURN ISLAND BANDS RG 10 VOL. 2787 FILE # 156,468-33 PART 0 REEL # C-11278	1901
COCKBURN ISLAND	GORE BAY AGENCY - REQUEST BY RESIDENTS TO HAVE THE NAME OF COCKBURN ISLAND CHANGED RG 10 VOL. 3193 FILE # 477,954 PART 0 REEL # C-11337	1916
COCKBURN ISLAND-LAND	THE COMMISSIONER OF CROWN LANDS FOR ONTARIO INQUIRING WHETHER OR NOT COCKBURN ISLAND IS CONSIDERED AN INDIAN RESERVE RG 10 VOL. 2014 FILE # 8024 PART 0 REEL # C-11134	1877
COCKBURN ISLAND-LAND	MANITOWANING - S. TOLSMA APPLIES TO LEASE OR PURCHASE TWO HUNDRED ACRES OF LAND ON COCKBURN ISLAND IN ORDER TO CUT TIMBER FOR A DOCK RG 10 VOL. 2027 FILE # 8865 PART 0 REEL # C-11138	1877-1883

SUBJECT	FILE NAME	DATES
COCKBURN ISLAND-LAND	COCKBURN ISLAND - PETITION FROM RESIDENTS REQUESTING THAT LOTS AROUND TOLSMAS BAY BE RESERVED FOR A TOWNPLOT (PLAN) RG 10 VOL. 2084 FILE # 12,819 PART 0 REEL # C-11153	1879-1932
COCKBURN ISLAND-LAND	ORDER IN COUNCIL AUTHORIZING THE SALE OF LANDS RECENTLY SURVEYED ON MANITOULIN AND COCKBURN ISLANDS RG 10 VOL. 2088 FILE # 13,429 PART 0 REEL # C-11154	1879-1882
COCKBURN ISLAND-LAND	COCKBURN ISLAND - LAND AGENT B.W. ROSS SENDS AN APPLICATION FROM GILBERT DUNTON FOR A LICENCE TO CUT TIMBER ON LOT 31, CONS 11 AND 12, DAWSON TOWNSHIP RG 10 VOL. 2096 FILE # 16,550 PART 0 REEL # C-11156	1879
COCKBURN ISLAND-LAND	COCKBURN ISLAND - APPLICATION BY JAMES MACDONALD TO EXCHANGE LOT 22, CON 8, COCKBURN ISLAND FOR LOT 20, CON 7, COCKBURN ISLAND RG 10 VOL. 2096 FILE # 16,620 PART 0 REEL # C-11156	1879
COCKBURN ISLAND-LAND	COCKBURN ISLAND - APPLICATION BY DAVID SMITH FOR A LICENCE TO CUT TIMBER ON LOT 14, CON 12, COCKBURN ISLAND RG 10 VOL. 2096 FILE # 16,694 PART 0 REEL # C-11156	1879
COCKBURN ISLAND-LAND	COCKBURN ISLAND - ASSIGNEMENT OF LOT 23, CON. 10, COCKBURN ISLAND BY DONALD MCLEAN TO WILLIAM FERGUSON MACKENZIE RG 10 VOL. 2104 FILE # 19,130 PART 0 REEL # C-11158	1880
COCKBURN ISLAND-LAND	COCKBURN ISLAND - CLAIM BY ANOTHER PERSON TO THE TIMBER LICENCE GRANTED TO GILBERT DUNTON ON LOT 31, CONS 11 AND 12, DAWSON TOWNSHIP RG 10 VOL. 2120 FILE # 22,887 PART 0 REEL # C-11162	1880
COCKBURN ISLAND-LAND	COCKBURN ISLAND - LAND AGENT B.W. ROSS SENDS THE APPLICATION OF THOMAS CUNDLE TO PURCHASE THE REFUSE TIMBER IN ROBINSON TOWNSHIP RG 10 VOL. 2130 FILE # 25,657 PART 0 REEL # C-11164	1880-1881

SUBJECT	FILE NAME	DATES
COCKBURN ISLAND-LAND	COCKBURN ISLAND - CANCELLATION OF THE SALE LOT 21, CON 11 AND LOT 20, CON 8, COCKBURN ISLAND RG 10 VOL. 2140 FILE # 28,816 PART 0 REEL # C-11167	1881
COCKBURN ISLAND-LAND	COCKBURN ISLAND - LAND AGENT B.W. ROSS SENDS AN AFFIDAVIT THAT WILLIAM FARQUHAR IS THE PURCHASER OF LOT 13, CON 9, COCKBURN ISLAND RG 10 VOL. 2140 FILE # 28,818 PART 0 REEL # C-11167	1881
COCKBURN ISLAND-LAND	RECOMMENDATION FROM THE DEPUTY SUPERINTENDENT GENERAL OF INDIAN AFFAIRS THAT LOTS BE SOLD IN THE TOWNPLOT OF TOLSMAVILLE ON COCKBURN ISLAND RG 10 VOL. 2140 FILE # 29,008 PART 0 REEL # C-11167	1881
COCKBURN ISLAND-LAND	NORTHERN SUPERINTENDENCY, 1 DIVISION - MANITOWANING - COCKBURN ISLAND - CORRESPONDENCE REGARDING THE ASSIGNATIONS IN LAND SALE 334, LOTS 1 AND 2, CONCESSION 14 IN THE TOWNSHIP OF GORDON. RG 10 VOL. 2428 FILE # 88,820 PART 0 REEL # C-11220	1888
COCKBURN ISLAND-LAND	COCKBURN ISLAND - CORRESPONDENCE REGARDING ASSIGNMENTS COVERING SALES 197 AND 500 1/2 AND ALSO THE AFFIDAVITS OF IMPROVEMENTS COVERING THE SAME SALES. RG 10 VOL. 2431 FILE # 89,129 PART 0 REEL # C-11220	1888-1889
COCKBURN ISLAND-LAND	NORTHERN SUPERINTENDENCY, 1 DIVISION - MANITOWANING - COCKBURN ISLAND - LAND RETURN FOR SEPTEMBER, 1888 BY B.W. ROSS, INDIAN LAND AGENT FOR THE GORE BAY OFFICE. RG 10 VOL. 2434 FILE # 89,666 PART 0 REEL # C-11220	1888
COCKBURN ISLAND-LAND	NORTHERN SUPERINTENDENCY, 1 DIVISION, MANITOWANING, COCKBURN ISLAND - LAND RETURN OF THE GORE BAY OFFICE FOR THE MONTH OF OCTOBER. RG 10 VOL. 2437 FILE # 90,798 PART 0 REEL # C-11221	1888

SUBJECT	FILE NAME	DATES
COCKBURN ISLAND-LAND	NORTHERN SUPERINTENDENCY, 1 DIVISION, MANITOWANING - LAND RETURN ON ACCOUNT OF THE INDIANS OF COCKBURN ISLAND FOR THE MONTH OF OCTOBER. RG 10 VOL. 2437 FILE # 90,799 PART 0 REEL # C-11221	1888
COCKBURN ISLAND-LAND	COCKBURN ISLAND - CORRESPONDENCE REGARDING THE SALE OF LOTS 12 IN THE 9 H, 10 H AND 11 H CONCESSION, TOWNSHIP OF MILLS. RG 10 VOL. 2437 FILE # 90,541 PART 0 REEL # C-11221	1888-1891
COCKBURN ISLAND-LAND	COCKBURN ISLAND AGENCY - CORRESPONDENCE REGARDING ASSIGNMENTS OF LAND FROM THE GORE BAY OFFICE. ALSO PATENT, AFFIDAVIT OF SETTLEMENT DUTIES REGARDING LOT 23, CONCESSION 7, BURPEE TOWNSHIP. RG 10 VOL. 2438 FILE # 91,071 PART 0 REEL # C-11221	1888-1901
COCKBURN ISLAND-LAND	NORTHERN SUPERINTENDENCY, 1ST DIVISION - MANITOWANING - LAND RETURN FROM THE COCKBURN ISLAND OFFICE FOR THE MONTH OF DECEMBER, IN FAVOR OF THE GORE BAY INDIANS RG 10 VOL. 2443 FILE # 92,644 PART 0 REEL # C-11222	1888
COCKBURN ISLAND-LAND	NORTHERN SUPERINTENDENCY, 1ST DIVISION - MANITOWANING - LAND RETURN FOR THE MONTH OF DECEMBER 1888 IN FAVOR OF THE COCKBURN ISLAND INDIANS RG 10 VOL. 2443 FILE # 92,645 PART 0 REEL # C-11222	1888-1889
COCKBURN ISLAND-LAND	NORTHERN SUPERINTENDENCY, 1ST DIVISION - MANITOWANING - CORRESPONDENCE REGARDING PAYMENT OF ARREARS ON LOT 16, CON. 8, COCKBURN ISLAND BY MARGARET JANE STEPHENSON, CANCELLATION OF THE SALE OF THE LOT RG 10 VOL. 2443 FILE # 92,630 PART 0 REEL # C-11221	1889
COCKBURN ISLAND-LAND	NORTHERN SUPERINTENDENCY, 1ST DIVISION - MANITOWANING - CORRESPONDENCE REGARDING LAND ASSIGNMENTS FROM THE COCKBURN ISLAND AND THE GORE BAY OFFICES RG 10 VOL. 2443 FILE # 92,684 PART 0 REEL # C-11222	1889

SUBJECT	FILE NAME	DATES
COCKBURN ISLAND-LAND	NORTHERN SUPERINTENDENCY, 1 DIVISION - MANITOWANING - AFFIDAVITS OF SETTLEMENT DUTIES PERFORMED ON DIFFERENT LOTS COVERED BY THE COCKBURN ISLAND AND THE GORE BAY OFFICES. RG 10 VOL. 2454 FILE # 94,753 PART 0 REEL # C-11223	1889
COCKBURN ISLAND-LAND	NORTHERN SUPERINTENDENCY, 1 DIVISION - MANITOWANING - CORRESPONDENCE REGARDING THE LAND RETURN FOR THE MONTH OF APRIL IN FAVOR OF THE INDIANS OF COCKBURN ISLAND. RG 10 VOL. 2465 FILE # 96,262 PART 0 REEL # C-11225	1889
COCKBURN ISLAND-LAND	NORTHERN SUPERINTENDENCY, 1 DIVISION - MANITOWANING - LAND RETURN FOR THE MONTH OF MAY FROM THE COCKBURN ISLAND OFFICE. RG 10 VOL. 2466 FILE # 96,474 PART 0 REEL # C-11225	1889
COCKBURN ISLAND-LAND	NORTHERN SUPERINTENDENCY, 1 DIVISION - MANITOWANING - LAND RETURN OF THE COCKBURN ISLAND OFFICE FOR THE MONTH OF MAY. RG 10 VOL. 2466 FILE # 96,475 PART 0 REEL # C-11225	1889
COCKBURN ISLAND-LAND	MANITOWANING AGENCY - CORRESPONDENCE REGARDING TIMBER LICENSES ON COCKBURN ISLAND. RG 10 VOL. 2466 FILE # 96,403-4 PART 0 REEL # C-11225	1911-1924
COCKBURN ISLAND-LAND	NORTHERN SUPERINTENDENCY, 1 DIVISION - MANITOWANING - LIST OF LAND ASSIGNMENTS FROM THE GORE BAY AND THE COCKBURN ISLAND OFFICES RG 10 VOL. 2471 FILE # 98,031 PART 0 REEL # C-11226	1889
COCKBURN ISLAND-LAND	NORTHERN SUPERINTENDENCY, 1 DIVISION - MANITOWANING - LIST OF AFFIDAVITS OF SETTLEMENT DUTIES ON LOTS COVERED BY THE COCKBURN ISLAND AND THE GORE BAY OFFICES. REQUEST FOR PATENTS TO BE ISSUED FOR THE LOTS IN QUESTION RG 10 VOL. 2471 FILE # 98,032 PART 0 REEL # C-11226	1889

SUBJECT	FILE NAME	DATES
COCKBURN ISLAND-LAND	NORTHERN SUPERINTENDENCY, 1 DIVISION - MANITOWANING - APPLICATION BY THE MUNICIPALITY OF COCKBURN ISLAND TO PURCHASE LOTS NOS 15, 16, 17, 18, 19 AND 20, WATER STREET, TOLSMAVILLE RG 10 VOL. 2479 FILE # 99,302 PART 0 REEL # C-11227	1889
COCKBURN ISLAND-LAND	NORTHERN SUPERINTENDENCY, 1 DIVISION - MANITOWANING - APPLICATION OF JAMES ROBB FOR AN EXTENSION OF TIME TO PAY FOR LOT NO. 14, CON 6, TOWNSHIP OF COCKBURN ISLAND. RG 10 VOL. 2480 FILE # 99,785 PART 0 REEL # C-11227	1889
COCKBURN ISLAND-LAND	NORTHERN SUPERINTENDENCY, 1 DIVISION - MANITOWANING - AFFIDAVIT OF THE PERFORMANCE OF SETTLEMENT DUTIES ON LOT 19, CON 12, TOWNSHIP OF COCKBURN ISLAND OCCUPIED BY WILLIAM J. HARPER. RG 10 VOL. 2497 FILE # 102,907 PART 0 REEL # C-11230	1890
COCKBURN ISLAND-LAND	NORTHERN SUPERINTENDENCY, 1 DIVISION - MANITOWANING - APPLICATION OF WILLIAM H. CONN FOR AN EXTENSION OF TIME TO PAY LOTS 22 AND 25, CON 13, COCKBURN ISLAND. CANCELLATION OF THE SALE OF LOT 25, CON 13, COCKBURN ISLAND. RG 10 VOL. 2497 FILE # 102,906 PART 0 REEL # C-11230	1890-1900
COCKBURN ISLAND-LAND	NORTHERN SUPERINTENDENCY, 1 DIVISION - MANITOWANING - LAND RETURN DURING THE MONTH OF JULY IN FAVOR OF THE INDIANS OF COCKBURN ISLAND RG 10 VOL. 2527 FILE # 108,743 PART 0 REEL # C-11234	1890
COCKBURN ISLAND-LAND	NORTHERN SUPERINTENDENCY, 1 DIVISION - MANITOWANING - LAND RETURN FOR THE MONTH OF OCTOBER IN FAVOR OF THE INDIANS OF COCKBURN ISLAND. RG 10 VOL. 2536 FILE # 111,146 PART 0 REEL # C-11235	1890
COCKBURN ISLAND-LAND	MANITOWANING - LAND RETURN DURING THE MONTH OF DECEMBER IN FAVOR OF THE INDIANS OF COCKBURN ISLAND. RG 10 VOL. 2554 FILE # 112,767 PART 0 REEL # C-11238	1890

SUBJECT	FILE NAME	DATES
COCKBURN ISLAND-LAND	MANITOWANING - LAND RETURN OF THE COCKBURN ISLAND OFFICE DURING THE MONTH OF JANUARY RG 10 VOL. 2559 FILE # 113,784 PART 0 REEL # C-11239	1891
COCKBURN ISLAND-LAND	MANITOWANING - LAND RETURN DURING THE MONTH OF MARCH IN FAVOR OF THE INDIANS OF COCKBURN ISLAND RG 10 VOL. 2565 FILE # 115,187 PART 0 REEL # C-11240	1891
COCKBURN ISLAND-LAND	MANITOWANING - LAND RETURN DURING THE MONTH OF MAY IN FAVOR OF THE INDIANS OF COCKBURN ISLAND. RG 10 VOL. 2578 FILE # 116,773 PART 0 REEL # C-11243	1891
COCKBURN ISLAND-LAND	MANITOWANING - LAND RETURN DURING THE MONTH OF JUNE 1891 IN FAVOR OF THE INDIANS OF COCKBURN ISLAND. RG 10 VOL. 2583 FILE # 117,845 PART 0 REEL # C-11244	1891
COCKBURN ISLAND-LAND	MANITOWANING - LAND RETURN DURING THE MONTH OF JULY 1891 IN FAVOR OF THE INDIANS OF COCKBURN ISLAND. RG 10 VOL. 2586 FILE # 118,561 PART 0 REEL # C-11244	1891
COCKBURN ISLAND-LAND	GORE BAY AGENCY - PETITION OF THE REEVE AND COUNCIL OF COCKBURN ISLAND TO HAVE SALE OF LOTS CANCELLED AND RESOLD RG 10 VOL. 2816 FILE # 166,554 PART 0 REEL # C-11282	1895-1903
COCKBURN ISLAND-LAND	GORE BAY AGENCY - REQUEST FOR INFORMATION REGARDING CERTAIN LOTS IN TOLSMAVILLE, COCKBURN ISLAND. RG 10 VOL. 3070 FILE # 255,920 PART 0 REEL # C-11320	1903
COCKBURN ISLAND-LAND	GORE BAY AGENCY - CANCELLATION OF THE SALE TO DUNCAN J. MCLEOD OF LOT 33, CON. 6, COCKBURN ISLAND RG 10 VOL. 3204 FILE # 512,402 PART 0 REEL # C-11339	1918-1923

SUBJECT	FILE NAME	DATES
COCKBURN ISLAND-LAND	GORE BAY AGENCY - CANCELLATION OF THE SALE TO NEIL MCPHIE OF LOT 16, CON. 12, COCKBURN ISLAND. RG 10 VOL. 3210 FILE # 524,383 PART 0 REEL # C-11340	1919
COCKBURN ISLAND-LAND	GORE BAY AGENCY - SALE TO JAMIESON JOHNSTON OF LOT 33 AND 34, CON. 10, COCKBURN ISLAND. RG 10 VOL. 3210 FILE # 524,071 PART 0 REEL # C-11340	1919-1920
COCKBURN ISLAND-LAND	GORE BAY AGENCY - SALE TO JAMIESON JOHNSTON OF LOT 5, CON. 7, COCKBURN ISLAND. RG 10 VOL. 3211 FILE # 527,286 PART 0 REEL # C-11340	1919
COCKBURN ISLAND-LAND	GORE BAY AGENCY - SALE TO MILTON GOODMURPHY OF LOT 35, CON. 7, COCKBURN ISLAND. RG 10 VOL. 3213 FILE # 528,614 PART 0 REEL # C-11341	1919
COCKBURN ISLAND-LAND	GORE BAY AGENCY - SALE TO JOHN GOODMURPHY OF LOT 26, CON. 7, COCKBURN ISLAND. RG 10 VOL. 3213 FILE # 528,757 PART 0 REEL # C-11341	1919
COCKBURN ISLAND-LAND	GORE BAY AGENCY - SALE TO N. MCKAY OF LOT 39, CON. 9, COCKBURN ISLAND. RG 10 VOL. 3215 FILE # 531,812 PART 0 REEL # C-11341	1919-1920
COCKBURN ISLAND-LAND	GORE BAY AGENCY - SALE TO D.D. RICHARDS OF LOT 28, CON. 13, COCKBURN ISLAND. RG 10 VOL. 3218 FILE # 533,705 PART 0 REEL # C-11342	1920
COCKBURN ISLAND-LAND	GORE BAY AGENCY - CORRESPONDENCE REGARDING THE SALE OF SEVERAL LOTS ON COCKBURN ISLAND. RG 10 VOL. 3221 FILE # 539,202 PART 0 REEL # C-11342	1920

SUBJECT	FILE NAME	DATES
COCKBURN ISLAND-LAND	GORE BAY AGENCY - CORRESPONDENCE REGARDING THE SALE OF SEVERAL LOTS ON COCKBURN ISLAND. RG 10 VOL. 3221 FILE # 539,204 PART 0 REEL # C-11342	1920
COCKBURN ISLAND-LAND	GORE BAY AGENCY - CORRESPONDENCE REGARDING THE SALE OF SEVERAL LOTS, PARTICULARLY LOT 40, CON. 8, TO S.W. PURVIS, ON COCKBURN ISLAND. RG 10 VOL. 3221 FILE # 539,023 PART 0 REEL # C-11342	1920-1921
COCKBURN ISLAND-LAND	GORE BAY AGENCY - CORRESPONDENCE REGARDING THE SALES OF SEVERAL LOTS ON COCKBURN ISLAND. RG 10 VOL. 3221 FILE # 539,060 PART 0 REEL # C-11342	1920-1922
COCKBURN ISLAND-LAND	GORE BAY AGENCY - CORRESPONDENCE REGARDING SEVERAL LAND SALES ON COCKBURN ISLAND RG 10 VOL. 3223 FILE # 543,811 PART 0 REEL # C-11342	1920-1921
COCKBURN ISLAND-LAND	GORE BAY AGENCY - CORRESPONDENCE REGARDING SALE OF SEVERAL LOTS ON COCKBURN ISLAND. RG 10 VOL. 3223 FILE # 543,711 PART 0 REEL # C-11342	1920-1924
COCKBURN ISLAND-LAND	GORE BAY AGENCY - APPLICATION FROM GARFIELD JOHNSTON, TO PURCHASE LOT 1, CON. 8, COCKBURN ISLAND RG 10 VOL. 3231 FILE # 584,827 PART 0 REEL # C-11344	1923
COCKBURN JAME	HEADQUARTERS - CLAIMS OF JAME COCKBURN M.P. AND J.C. WHITE FOR MONEY OWED THEM BY THE DEPARTMENT OF INDIAN AFFAIRS RG 10 VOL. 1966 FILE # 5107 PART 0 REEL # C-11123	1875
COCKBURN JAMES	ALNWICK RESERVE - JAMES COCKBURN M.P. STATING THAT FOUR BAND MEMBERS HAVE APPLIED FOR ENFRANCHISEMENT AND HAVE RECEIVED NO ACTION RG 10 VOL. 2055 FILE # 9502 PART 0 REEL # C-11145	1878

SUBJECT	FILE NAME	DATES
COCKIN THOMAS	MANITOWANING - REQUEST FOR A PATENT TO THOMAS COCKIN FOR LOT 19, CON 12, HOWLAND TOWNSHIP RG 10 VOL. 2065 FILE # 10,152 PART 0 REEL # C-11148	1878
COCKING CHARLES T	PENETANGUISHENE AGENCY - CORRESPONDENCE REGARDING A DISPUTE OVER OWNERSHIP OF CONEY ISLAND IN GEORGIAN BAY OPPOSITE GIBSON TOWNSHIP BETWEEN REV. T. EDWIN BARTLEY AND CHARLES T. COCKING (PLANS) RG 10 VOL. 2867 FILE # 176,296-118 PART 0 REEL # C-11289	1906-1914
COCKING CHARLES T	PENETANGUISHENE AGENCY - APPLICATION OF CHARLES T. COCKING AND JEMIMA ELIZABETH HALL TO PURCHASE ISLAND 84A IN GEORGIAN BAY OPPOSITE GIBSON TOWNSHIP (PLANS) RG 10 VOL. 2869 FILE # 176,296-158 PART 0 REEL # C-11290	1909-1913
COCKRELL GEORGE	SIX NATIONS AGENCY - AGREEMENT BETWEEN JACOB S. JOHNSON AND WILLIAM BARTRAM AND JACOB S. JOHNSON AND GEORGE COCKRELL TO LEASE LOT 24, RIVER RANGE, TUSCARORA TOWNSHIP (LEASE) RG 10 VOL. 2897 FILE # 182,763 PART 0 REEL # C-11294	1897
COCKSHUTT	SIX NATIONS RESERVE - CLAIM OF MESSRS. COCKSHUTT AND COMPANY RELATIVE TO ADVANCES OF GOODS MADE TO THE INDIANS OF THE SIX NATIONS ON ORDERS ISSUED BY THE LATE AGENT J.T. GILKISON. RG 10 VOL. 2571 FILE # 116,324 PART 0 REEL # C-11241	1891-1895
COCKWELL FRANK	GORE BAY AGENCY - APPLICATION OF FRANK COCKWELL TO PURCHASE LOT 13, CON. 12, DAWSON TOWNSHIP. RG 10 VOL. 3089 FILE # 282,030 PART 0 REEL # C-11323	1904-1925
COCKWELL JAMES	CAPE CROKER AGENCY - CORRESPONDENCE REGARDING AMOUNTS DUE BY MR. JAMES COCKWELL ON LOT 32, CON 21, & LOT 27, CON 20, KEPPEL TOWNSHIP RG 10 VOL. 2310 FILE # 61,940 PART 0 REEL # C-11199	1885

SUBJECT	FILE NAME	DATES
COCKWILL FRANK	GORE BAY AGENCY - APPLICATION OF FRANK COCKWILL TO PURCHASE LOT 16, CON. 11 IN DAWSON TOWNSHIP. RG 10 VOL. 3035 FILE # 235,666 PART 0 REEL # C-11314	1901-1919
COCKWILL JAMES	CAPE CROKER AGENCY - ESTATE OF THE LATE JAMES COCKWILL AND OWNERSHIP OF LOT 27, CON. 20 IN KEPPEL TOWNSHIP RG 10 VOL. 2797 FILE # 159,204 PART 0 REEL # C-9659R	1895
CODE ROBERT GEORGE	ALNWICK AGENCY - SALE OF ISLANDS IN THE ST. LAWRENCE RIVER TO ROBERT GEORGE CODE OF OTTAWA. RG 10 VOL. 2717 FILE # 144,001-21 PART 0 REEL # C-11269	1894-1895
CODY ISAAC M	CARADOC AGENCY - CORRESPONDENCE REGARDING A DISPUTE, BETWEEN ISAAC M. CODY & JAMES HAGGARTY, OVER A LINE FENCE BETWEEN N. 1/2 OF LOTS 5 & 6, RANGE 2, CARADOC RESERVE RG 10 VOL. 2395 FILE # 81,457 PART 0 REEL # C-11214	1887-1889
COE ALBERT	MANITOWANING AGENCY - SALE TO ALBERT COE OF LOTS 25 AND 26, CON. 11, TEHKUMMAH TOWNSHIP. RG 10 VOL. 3215 FILE # 532,780 PART 0 REEL # C-11341	1919
COE EDWARD	MANITOWANING AGENCY - APPLICATION OF EDWARD COE TO PURCHASE LOT 12, CON. 6, IN SANDFIELD TOWNSHIP RG 10 VOL. 3054 FILE # 245,430 PART 0 REEL # C-11317	1902
COE JOSEPH	MANITOWANING AGENCY - APPLICATION OF MRS. JOSEPH COE FOR AN EXTENTION OF TIME TO PAY ARREARS ON LOT 9, CON. 10 IN SANDFIELD TOWNSHIP RG 10 VOL. 2839 FILE # 172,247 PART 0 REEL # C-11285	1896
COE JOSEPH	MANITOWANING AGENCY - APPLICATION OF JOSEPH COE TO PURCHASE LOT 3, CON. 17, ASSIGINACK TOWNSHIP RG 10 VOL. 3098 FILE # 298,900 PART 0 REEL # C-11324	1906

SUBJECT	FILE NAME	DATES
COE WILLIAM	MANITOWANING AGENCY - APPLICATION OF WILLIAM COE TO PURCHASE LOT 6, CON. 7, IN SANDFIELD TOWNSHIP RG 10 VOL. 3057 FILE # 248,850 PART 0 REEL # C-11317	1902
COFFEY STEPHEN	TYENDINAGA RESERVE - CLAIM BY STEPHEN COFFEY TO COMPLETE THE PURCHASE OF LOT 35, CON 7, TYENDINAGA TOWNSHIP RG 10 VOL. 2124 FILE # 23,687 PART 0 REEL # C-11163	1880
COFFEY STEPHEN	TYENDINAGA RESERVE - LAND AGENT T.G. PILE REPORTS THE AMOUNT OWING BY STEPHEN COFFEY RG 10 VOL. 2124 FILE # 23,698 PART 0 REEL # C-11163	1880
COFFEY THOMAS	HEADQUARTERS - APPOINTMENT OF THOMAS COFFEY AS A THIRD CLASS CLERK AND PROMOTION OF J.D. MCLEAN TO JUNIOR 2ND CLASS CLERK RG 10 VOL. 2064 FILE # 10,093 PART 0 REEL # C-11148	1878-1888
COHEN	CHRISTIAN ISLAND RESERVE - LICENCE TO THE COHEN BROTHERS COMPANY TO CUT TIMBER ON CERTAIN ISLANDS IN GEORGIAN BAY RG 10 VOL. 2058 FILE # 9789 PART 1 REEL # C-11146	1895-1900
COLBORNE JOHN	ST. REGIS AGENCY - CORRESPONDENCE REGARDING GLENGARRY CAIRN ON MONUMENT ISLAND IN THE ST. LAWRENCE RIVER ERECTED IN MEMORY OF SIR JOHN COLBORNE (PHOTOS) RG 10 VOL. 2954 FILE # 203,030 PART 0 REEL # C-11303	1898-1922
COLD RIVER	COLD RIVER RESERVE - ESTABLISHMENT OF A SCHOOL - HOUSE AND HIRING OF A TEACHER RG 10 VOL. 2091 FILE # 14,687 PART 0 REEL # C-11155	1884-1887
COLDEN DAVID	TYENDINAGA RESERVE - TRANSFER OF LOT 19, CONCESSION 8, TYENDINAGA TOWNSHIP FROM DAVID COLDEN TO W. BURDETT RG 10 VOL. 1903 FILE # 2152 PART 0 REEL # C-11108	1873

SUBJECT	FILE NAME	DATES
COLDEN DAVID	TYENDINAGA RESERVE - P.M. NULTY REQUESTING TO KNOW IF A PATENT HAS BEEN ISSUED TO DAVID COLDEN FOR N. 1/2, LOT 19, CON. 8, TYENDINAGA TOWNSHIP RG 10 VOL. 1968 FILE # 5293 PART 0 REEL # C-11123	1875
COLDEN JOHN	TYENDINAGA AGENCY - PURCHASE BY JOHN COLDEN OF THE N 1/2 OF LOT NO. 21, CON. 8, TYENDINAGA. RG 10 VOL. 2503 FILE # 104,148 PART 0 REEL # C-11231	1890
COLDWATER	PENETANGUISHENE AGENCY - CORRESPONDENCE REGARDING THE SALE OF ISLANDS IN LAKE SIMCOE, LAKE COUCHICHING, LAKE HURON, GEORGIAN BAY & THE COLDWATER RESERVE (EXTENSIVE LIST OF ISLANDS) RG 10 VOL. 2326 FILE # 66,514 PART 0 REEL # C-11202	1886
COLDWELL JOHN	CARADOC AGENCY - CORRESPONDENCE REGARDING THE NUMBER OF SHARES JOHN COLDWELL WAS ENTITLED TO IN 1869-1870 FROM THE PAYLISTS OF THE CHIPPEWAS OF THE THAMES RG 10 VOL. 2353 FILE # 71,215 PART 0 REEL # C-12782R	1886
COLE ELLEN	RIVER DESERT AGENCY - ASSIGNMENT OF LOT NO 3, PAKINAWATIK STREET, MANIWAKI, FROM ELLEN COLE WIDOW OF THE LATE THOMAS MOAR TO THE DISSENTIENT SCHOOL TRUSTEES OF MANIWAKI RG 10 VOL. 2478 FILE # 99,263 PART 0 REEL # C-11227	1889-1910
COLE JOHN	MANITOWANING - REQUEST THAT A PATENT BE ISSUED TO JOHN COLE FOR LOT 28, CON 7, ASSIGINACK TOWNSHIP RG 10 VOL. 2015 FILE # 8102 PART 0 REEL # C-11135	1877
COLE JOHN	NORTHERN SUPERINTENDENCY, 1 DIVISION - MANITOWANING - ASSIGNMENT FROM ELIZABETH KEYES TO JOHN COLE, OF LOTS NO. 19, SOUTH SIDE OF NELSON STREET AND 19 NORTH SIDE OF NAPIER STREET, TOWNPLOT OF MANITOWANING. RG 10 VOL. 2438 FILE # 91,276 PART 0 REEL # C-11221	1888-1889

SUBJECT	FILE NAME	DATES
COLE JOHN		
	MANITOWANING - CORRESPONDENCE REGARDING THE ARREARS DUE ON LOT NO. 29, CON. 2, STANDFIELD TOWNSHIP. TRANSFER OF THE LOT FROM ADELINE HARTRY TO JOHN COLE. RG 10 VOL. 2615 FILE # 124,438 PART 0 REEL # C-11250	1892
COLE MATHEW		
	GORE BAY AGENCY - APPLICATION FOR PATENT BY MATHEW COLE FOR LOT 10, CON 8, BARRIE ISLAND TOWNSHIP RG 10 VOL. 2322 FILE # 64,411 PART 0 REEL # C-11201	1885
COLE RICHARD		
	TYENDINAGA RESERVE - AGENT MATTHEW HILL STATES THAT WILLIAM CLAUS OWNER OF LOT 34, CON 2, TYENDINAGA WISHES TO TAKE A HORSE FROM HIS TENANT RICHARD COLE INSTEAD OF HAVING A HOUSE BUILT RG 10 VOL. 1991 FILE # 6700 PART 0 REEL # C-11129	1876
COLE THOMAS		
	SAULT STE. MARIE - (GARDEN RIVER) - ASSIGNMENT OF MINING LOCATION IN LAIRD TOWNSHIP FROM ROBERT HENRY TO MARY A. ARMSTRONG OF MONTREAL AND APPLICATION OF THOMAS COLE FOR A LOCATION ALSO IN LAIRD TOWNSHIP RG 10 VOL. 2888 FILE # 181,609-20 PART 0 REEL # C-11292	1897-1900
COLE W H		
	ALNWICK AGENCY - REQUEST FROM W.H. COLE, REGISTRAR OF DEEDS, BROCKVILLE FOR A MAP OF THE ISLANDS IN THE ST. LAWRENCE RIVER. RG 10 VOL. 2175 FILE # 36,241 PART 0 REEL # C-11174	1882
COLE WILMOT		
	ALNWICK RESERVE - THE DEPARTMENT OF INDIAN AFFAIRS STATES TO THE ONTARIO DEPARTMENT OF GAME AND FISHERIES THAT MAINDUCK AND YORKSHIRE ISLANDS WERE PATENTED TO WILMOT COLE IN 1905 RG 10 VOL. 1985 FILE # 6289-2 PART 0 REEL # C-11128	1922
COLEMAN JAMES		
	CAPE CROKER AND SAUGEEN RESERVES - APPLICATION FOR JAMES COLEMAN TO AT TIMBER ON LOTS 17 AND 18, CON 16 AND LOT 17, CON 17, KEPPEL TOWNSHIP RG 10 VOL. 2040 FILE # 8978 PART 0 REEL # C-11141	1877

SUBJECT	FILE NAME	DATES
COLEMAN JAMES	MANITOWANING - APPLICATION IN THE NAME OF JAMES COLEMAN FOR A PATENT TO LOT 5, CON. 2, BIDWELL TOWNSHIP RG 10 VOL. 2101 FILE # 18,100 PART 0 REEL # C-11157	1880
COLEMAN JOHN	NORTHERN SUPERINTENDENCY, 3RD DIVISION - SAULT STE. MARIE - ASSIGNMENT FROM WILLIAM JOHN LOCKHART TO JOHN COLEMAN OF THE W 1/2 OF SW 1/4 OF LOT 30, TOWNSHIP OF MACDONALD. RG 10 VOL. 2464 FILE # 95,812 PART 0 REEL # C-11225	1889
COLEMAN JOHN	MANITOWANING - CORRESPONDENCE REGARDING A TAX DEED IN FAVOR OF JOHN COLEMAN COVERING LOT 20, CON. 3, HOWLAND TOWNSHIP. RG 10 VOL. 2643 FILE # 129,979 PART 0 REEL # C-11256	1892
COLERAINE	SAINT FRANCOIS AGENCY - REQUEST FOR A SURVEY OF THE OUTSIDE LINES OF THE COLERAINE RESERVE RG 10 VOL. 2379 FILE # 77,436 PART 0 REEL # C-11211	1887
COLERAINE-LAND	PIERREVILLE AGENCY - CORRESPONDENCE REGARDING THE SALE OF THE COLERAINE RESERVE BY THE ABENAKIS OF BECANCOUR. RG 10 VOL. 2165 FILE # 34,363 PART 0 REEL # C-11172	1881-1895
COLLINS CLINTON	SAULT STE. MARIE - (GARDEN RIVER) - APPLICATIONS OF ANNIE CULLIS (245), JOHN MCKERNEY (301) AND CLINTON COLLINS (356) FOR MINING LOCATIONS IN FENWICK TOWNSHIP RG 10 VOL. 2893 FILE # 181,609-155 PART 0 REEL # C-11293	1902-1907
COLLINS GEORGE WILLAIM	MANITOWANING AGENCY - DISPUTE BETWEEN GEORGE WILLIAM COLLINS AND THOMAS FRANCIS RICHARDS REGARDING THE SALE OF THE EASTERLY FORTY-SEVEN ACRES OF LOT 21, CON. 12, HOWLAND TOWNSHIP RG 10 VOL. 3166 FILE # 384,211 PART 0 REEL # C-11333	1911-1913

SUBJECT	FILE NAME	DATES
COLLINS GEORGE WILLIAM	MANITOWANING AGENCY - APPLICATION OF GEORGE WILLIAM COLLINS TO PURCHASE LOTS 28 & 29, SOUTH SIDE OF BLAKE STREET AND APPLICATION OF ROBERT HEMBRUFF TO PURCHASE LOTS 25 & 26, NORTH SIDE OF COCKBURN STREET ALL IN THE TOWNPLOT OF SHAFTESBURY RG 10 VOL. 3172 FILE # 421,824 PART 0 REEL # C-11334	1913
COLLINS J W	MUD AND RICE LAKE AGENCY - APPLICATION BY J.W. COLLINS TO PURCHASE ISLANDS IN STONEY LAKE RG 10 VOL. 3197 FILE # 498,722 PART 0 REEL # C-11338	1917
COLLINS JEREMIAH	CAPE CROKER AND SAUGEEN RESERVES - MARY ANNE STEPHEN STATING THAT PARK LOT I, COLPOY RANGE, KEPPEL TOWNSHIP WAS TRANSFERRED TO HER FROM JEREMIAH COLLINS RG 10 VOL. 1980 FILE # 6116 PART 0 REEL # C-11127	1876
COLLINS JOHN	MANITOWANING AGENCY - APPLICATION OF JOHN COLLINS TO PURCHASE LOT 26, CON. 9 IN BIDWELL TOWNSHIP RG 10 VOL. 2825 FILE # 168,447 PART 0 REEL # C-11283	1895
COLLINS JOHN	MANITOWANING AGENCY - APPLICATION OF MRS. JOHN (MARY ANN) COLLINS TO PURCHASE LOTS 28 AND 34, CON. 3 IN HOWLAND TOWNSHIP RG 10 VOL. 2878 FILE # 177,776 PART 0 REEL # C-11291	1896
COLLINS MARY ANN	MANITOWANING AGENCY - APPLICATION OF MRS. JOHN (MARY ANN) COLLINS TO PURCHASE LOTS 28 AND 34, CON. 3 IN HOWLAND TOWNSHIP RG 10 VOL. 2878 FILE # 177,776 PART 0 REEL # C-11291	1896
COLLINS MARY ANN	MANITOWANING AGENCY - APPLICATION OF MARY ANN COLLINS TO PURCHASE LOTS 31 AND 32, CON. 4 IN HOWLAND TOWNSHIP RG 10 VOL. 2931 FILE # 193,619 PART 0 REEL # C-11299	1897-1898

SUBJECT	FILE NAME	DATES
COLLINS PEARL	MANITOWANING AGENCY - APPLICATIONS OF CHARLES STEWART, PEARL COLLINS AND GEORGE LILLICO TO PURCHASE LOT 29, CON. 4, HOWLAND TOWNSHIP RG 10 VOL. 2989 FILE # 215,261 PART 0 REEL # C-11307	1899-1900
COLLINS TIMOTHY	MANITOWANING AGENCY - APPLICATION OF TIMOTHY COLLINS TO PURCHASE LOT 28, CON. 7 AND JOSHUA PARKINSON TO PURCHASE LOT 27, CON. 6, BOTH LOTS IN BIDWELL TOWNSHIP RG 10 VOL. 2887 FILE # 181,393 PART 0 REEL # C-11292	1896-1903
COLLINS TIMOTHY	MANITOWANING AGENCY - APPLICATION OF TIMOTHY COLLINS TO PURCHASE LOT 27, CON. 5 IN HOWLAND TOWNSHIP RG 10 VOL. 2929 FILE # 192,668 PART 0 REEL # C-11299	1897-1898
COLLINS TIMOTHY	MANITOWANING AGENCY - APPLICATION OF TIMOTHY COLLINS TO PURCHASE LOT 28, CON. 6 IN BIDWELL TOWNSHIP RG 10 VOL. 2950 FILE # 201,346 PART 0 REEL # C-11302	1898
COLLUM REVEREND J H	ALNWICK AGENCY - PATENT FOR ISLAND NO. 11, SMITH SECTION, STONY LAKE ISSUED TO REVEREND J.H. COLLUM RG 10 VOL. 2817 FILE # 166,653 PART 0 REEL # C-11282	1895
COLQUHOUN	ST. REGIS RESERVE - CHIEF LAWRENCE SOLOMON WRITING THE DEPARTMENT CONCERNING A PROMISE TO INSTRUCT AGENT COLQUHOUN TO BUILD A CHURCH RG 10 VOL. 1904 FILE # 2241 PART 0 REEL # C-11108	1873
COLQUHOUN	ST. REGIS AGENCY - CORRESPONDENCE REGARDING A DISPUTE OVER OWNERSHIP OF COLQUHOUN'S ISLAND RG 10 VOL. 2424 FILE # 87,659 PART 0 REEL # C-11218	1888-1921
COLQUHOUN MRS WALTER	ST. REGIS RESERVE - COMPLAINT THAT INDIANS ARE CUTTING TIMBER ON ISLANDS LEASED BY MRS. WALTER COLQUHOUN RG 10 VOL. 2073 FILE # 10,790 PART 0 REEL # C-11150	1878-1879

SUBJECT	FILE NAME	DATES
COLQUHOUN ROBERT	ST. REGIS AGENCY - CORRESPONDENCE REGARDING THE LEASE FROM THE IROQUOIS OF ST. REGIS TO ROBERT COLQUHOUN OF LOTS 13, 14 AND 15, RANGE 1, DUNDEE TOWNSHIP RG 10 VOL. 2510 FILE # 105,304 PART 0 REEL # C-11231	1890-1914
COLQUHOUN W	ST. REGIS RESERVE - AGENT W. COLQUHOUN REQUESTS BALANCE OF THE $1500.00 DISTRIBUTION MONEY AND METHODIST INDIANS REFUSE TO CONTRIBUTE TO THE ROMAN CATHOLIC CHURCH RG 10 VOL. 1875 FILE # 852 PART 0 REEL # C-12777R	1872
COLQUHOUN W	ST. REGIS RESERVE - AMOUNTS SENT TO W. COLQUHOUN FOR INTEREST DISTRIBUTION RG 10 VOL. 1876 FILE # 905 PART 0 REEL # C-12777R	1872
COLQUHOUN W	ST. REGIS RESERVE - W. COLQUHOUN'S ESTIMATE OF THE COST OF FENCING A SMALL GRAVEYARD RG 10 VOL. 1876 FILE # 906 PART 0 REEL # C-11105	1872
COLQUHOUN W	ST. REGIS RESERVE - W. COLQUHOUN TRANSMITTING PAYLISTS FOR MARCH AND SEPTEMBER 1873 RG 10 VOL. 1924 FILE # 3058 PART 0 REEL # C-12777R	1874
COLQUHOUN WALTER	ST. REGIS RESERVE - AGENT WALTER COLQUHOUN REQUESTING $500.00 OF THE DISTRIBUTION MONEY TO GO TOWARDS REPAIRING THE CHURCH RG 10 VOL. 1861 FILE # 216 PART 0 REEL # C-11103	1872
COLQUHOUN WALTER	ST. REGIS RESERVE - AGENT WALTER COLQUHOUN WITH STATEMENT OF LAND RENTS RECEIVED FOR 1872 RG 10 VOL. 1891 FILE # 1540 PART 0 REEL # C-11106	1873

SUBJECT	FILE NAME	DATES
COLQUHOUN WALTER	ST. REGIS RESERVE - AGENT WALTER COLQUHOUN ACKNOWLEDGING THE RECEIPT OF THE DISTRIBUTION CHEQUE RG 10 VOL. 1894 FILE # 1732 PART 0 REEL # C-11107	1873
COLQUHOUN WALTER	ST. REGIS RESERVE - AGENT WALTER COLQUHOUN REPORTING THE INCREASED POPULATION OF THE IROQUOIS RG 10 VOL. 1915 FILE # 2698 PART 0 REEL # C-11110	1873
COLQUHOUN WALTER	ST. REGIS RESERVE - AGENT WALTER COLQUHOUN SENDING THE PAYLIST OF DISTRIBUTION MONEY FOR MAY 1872 RG 10 VOL. 1920 FILE # 2855 PART 0 REEL # C-12777R	1874
COLQUHOUN WALTER	ST. REGIS RESERVE - AGENT WALTER COLQUHOUN SENDING THE PAYLIST OF DISTRIBUTION MONEYS FOR OCTOBER 1872 RG 10 VOL. 1920 FILE # 2856 PART 0 REEL # C-12777R	1874
COLQUHOUN WILLIAM	ST. REGIS AGENCY - CORRESPONDENCE REGARDING HAY ISLANDS IN THE ST. LAWRENCE RIVER OPPOSITE THE VILLAGE OF DICKINSON'S LANDING, LEASED BY WILLIAM COLQUHOUN RG 10 VOL. 2377 FILE # 76,598 PART 0 REEL # C-11210	1887
COLTER	NEW CREDIT AGENCY - MESSRS COLTER AND GOODMAN, BARRISTERS ARE ENQUIRING ON THE PATENT ISSUED TO SIMON BENWICK COVERING THE N 1/2 OF LOT 4, S. TALBOT ROAD, TOWNSHIP OF NORTH CAYUGA RG 10 VOL. 2472 FILE # 98,484 PART 0 REEL # C-11226	1889
COLTER	NEW CREDIT AGENCY - MESSRS COLTER AND GOODMAN, BARRISTERS, ARE ENQUIRING ABOUT THE PATENT ISSUED TO LAWRENCE MICKNER ON THE N 1/2 OF LOT NO. 14, CONCESSION 5 IN THE TOWNSHIP OF SOUTH CAYUGA. RG 10 VOL. 2472 FILE # 98,498 PART 0 REEL # C-11226	1889-1894

SUBJECT	FILE NAME	DATES
COLWELL WILLIAM	CAPE CROKER AND SAUGEEN RESERVES - APPLICATION BY WILLIAM COLWELL TO PURCHASE LOT 18, CON 5, EAST OF BURY ROAD' EASTNOR TOWNSHIP ORIGINALLY SOLD TO ALEXANDER STEWART RG 10 VOL. 1987 FILE # 6428 PART 0 REEL # C-11128	1876
COMANDA J B	RIVER DESERT AGENCY - INDIAN AGENT, JAMES MARTIN IS REPORTING THAT PATRICK GILMOUR HAS CUT THIRTY FIVE PINE TREES ON J.B. COMANDA, BEING LOT NO. 23, DESERT FRONT, MANIWAKI. RG 10 VOL. 2570 FILE # 116,049 PART 0 REEL # C-11241	1891
COMEAU DR JOSEPH	MANIWAKI AGENCY - CORRESPONDENCE REGARDING DR. JOSEPH COMEAU, PHYSICIAN TO THE RIVER DESERT BAND RG 10 VOL. 2402 FILE # 83,708 PART 0 REEL # C-11215	1888-1890
COMEECE JOSEPH	WALPOLE ISLAND AGENCY - ACCOUNT OF JOSEPH COMEECE FOR TEN CORDS OF WOOD SUPPLIED TO THE NO. 1 SCHOOL HOUSE, WALPOLE ISLAND RG 10 VOL. 2647 FILE # 130,735 PART 0 REEL # C-11257	1892
COMEES JOSEPH	WALPOLE ISLAND AGENCY - ACCOUNTS FROM JAMES SAHGEE FOR THE WOOD SUPPLIED TO THE NO. 1 CHIPPEWA SCHOOL AND FROM JOSEPH COMEES FOR THE WOOD SUPPLIED TO THE NO. 3 SCHOOL RG 10 VOL. 2562 FILE # 114,585 PART 0 REEL # C-11239	1891
COMEGO ALEXANDER	ALNWICK AGENCY - RESOLUTION OF THE COUNCIL GRANTING A SUM OF MONEY TO NICHOLS HOSPITAL FOR AMPUTATING ALEXANDER COMEGO'S RIGHT ARM AND CARING FOR HIM 51 DAYS. RG 10 VOL. 2555 FILE # 112,934 PART 0 REEL # C-11238	1891
COMEGO ALEXANDER	ROSENEATH AGENCY - CORRESPONDENCE REGARDING THE DEATH BY DROWNING OF ALEXANDER COMEGO OF THE ALNWICK RESERVE AND CLAIMS SUBMITTED AGAINST HIS ESTATE. RG 10 VOL. 2750 FILE # 147,979 PART 0 REEL # C-12792R	1894-1896

SUBJECT	FILE NAME	DATES
COMEGO EBENEZER	ROSENEATH AGENCY - CORRESPONDENCE REGARDING LEGAL GUARDIANSHIP OF EBENEZER COMEGO OF THE ALNWICK RESERVE RG 10 VOL. 2775 FILE # 155,672 PART 0 REEL # C-12793R	1894-1900
COMEGO JACOB	ALNWICK AGENCY - AGREEMENT BETWEEN JACOB COMEGO AND JAMES DUNNETT AND JOHN COMEGO AND NIXON D. TIMLIN TO LEASE PART OF LOCATION 82 ON THE ALNWICK RESERVE RG 10 VOL. 2904 FILE # 185,648 PART 0 REEL # C-11295	1897
COMEGO JOHN	ALNWICK AGENCY - JOHN COMEGO'S (INDIAN) COMPLAINT THAT HE HAS NOT RECEIVED ANY RENT FOR HIS LOTS SINCE 1884 RG 10 VOL. 2393 FILE # 80,897 PART 0 REEL # C-11213	1887
COMEGO JOHN	ALNWICK AGENCY - INDIAN AGENT, JOHN THACKERAY IS REPORTING THAT JOHN COMEGO HAS RECEIVED $200.00 INSURANCE ON HIS BARN AND IS SPENDING IT FOOLISHLY INSTEAD OF ERECTING A NEW BARN RG 10 VOL. 2654 FILE # 132,335 PART 0 REEL # C-11258	1892
COMEGO JOHN	ALNWICK AGENCY - AGREEMENT BETWEEN JOHN COMEGO AND WILLIAM KENNEDY TO LEASE 4 ACRES OF LOCATION 82, IN ALNWICK RESERVE RG 10 VOL. 2807 FILE # 162,791 PART 0 REEL # C-11281	1895
COMEGO JOHN	ALNWICK AGENCY - AGREEMENT BETWEEN JACOB COMEGO AND JAMES DUNNETT AND JOHN COMEGO AND NIXON D. TIMLIN TO LEASE PART OF LOCATION 82 ON THE ALNWICK RESERVE RG 10 VOL. 2904 FILE # 185,648 PART 0 REEL # C-11295	1897
COMEGO MARY ANN	ALNWICK AGENCY - CORRESPONDENCE REGARDING THE APPLICATION OF MARY ANN SHIPPEGAW (COMEGO) FOR READMISSION TO THE ALNWICK INDIAN BAND RG 10 VOL. 2758 FILE # 150,030 PART 0 REEL # C-12792R	1894-1899

SUBJECT	FILE NAME	DATES
COMEGO PETER	ALNWICK AGENCY - AGREEMENT BETWEEN PETER COMEGO AND WILLIAM NICHOL TO LEASE PART OF LOCATION 60 ON THE ALNWICK RESERVE RG 10 VOL. 2844 FILE # 173,378 PART 0 REEL # C-11285	1896
COMEGO SAMPSON	ALNWICK AGENCY - SAMPSON CORNEGO'S APPLICATION TO BE ENFRANCHISED RG 10 VOL. 2376 FILE # 76,171 PART 0 REEL # C-12782R	1887
COMEGO SAMPSON	ROSENEATH AGENCY - CORRESPONDENCE AND MEMORANDA REGARDING ON AGREEMENT TO LEASE LAND ON THE ALNWICK RESERVE BETWEEN JOHN WEATHERUP AND SAMPSON COMEGO. RG 10 VOL. 2747 FILE # 146,954 PART 0 REEL # C-11274	1894-1906
COMEGO SAMPSON	ALNWICK AGENCY - CLAIM OF SAMPSON COMEGO FOR COMPENSATION FOR TIMBER CUT BY MISTAKE ON HIS LAND ON THE ALNWICK RESERVE RG 10 VOL. 2759 FILE # 150,603 PART 0 REEL # C-11275	1894-1896
COMEGO SAMPSON	ALNWICK AGENCY - AGREEMENT BETWEEN SAMPSON COMEGO AND JOHN WEATHERUP AND SAMPSON COMEGO AND WILLIAM HARSTONE TO LEASE PART OF LOCATION 107 ON THE ALNWICK RESERVE RG 10 VOL. 2884 FILE # 180,172 PART 0 REEL # C-11291	1896-1905
COMEGO SAMPSON	ALNWICK AGENCY - AGREEMENT BETWEEN JOHN SUNDRY AND SAMPSON COMEGO TO LEASE A STORE ON THE ALNWICK RESERVE RG 10 VOL. 2921 FILE # 188,732 PART 0 REEL # C-11298	1897
COMIRE DR A D	VIGER AGENCY (SAINT FRANCOIS AGENCY) - ACCOUNTS OF DR. A.D. COMIRE FOR PROFESSIONAL SERVICES RG 10 VOL. 2967 FILE # 207,696 PART 0 REEL # C-11304	1899-1902

SUBJECT	FILE NAME	DATES
COMMANDA CHIEF SEMO		
	PARRY SOUND SUPERINTENDENCY - PETITION OF CHIEF SEMO COMMANDA AND NUMEROUS BAND MEMBERS FOR PERMISSION TO PURCHASE AN ARTIFICIAL LIMB FOR JOHN COCHAI	1900-1901
	RG 10 VOL. 3023 FILE # 225,894 PART 0 REEL # C-11312	
COMMANDA SEINO		
	PARRY SOUND SUPERINTENDENCY - CORRESPONDENCE REGARDING A REQUEST FOR SEED FROM SEINO COMMANDA, SECOND CHIEF OF THE NIPISSING BAND	1886
	RG 10 VOL. 2334 FILE # 67,316 PART 0 REEL # C-11203	
COMMANDANT ANTOINE		
	RIVER DESERT AGENCY - MANIWAKI RESERVE - COMPLAINT BY AUGUSTUS VANOSE THAT HE HAS BEEN DISPOSSESSED OF LAND AT LAKE BETOBI BY ANTOINE COMMANDANT	1879
	RG 10 VOL. 2082 FILE # 12,264 PART 0 REEL # C-11152	
COMMERSON JAMES		
	CAPE CROKER AGENCY - CORRESPONDENCE REGARDING IMPROVEMENTS ON LOT 4,CON. 9, EAST OF BURY ROAD, EASTNOR TOWNSHIP OWNED BY JAMES COMMERSON.	1893
	RG 10 VOL. 2679 FILE # 136,839 PART 0 REEL # C-11262	
COMMISSIONERS		
	REQUEST FROM THE HOUSE OF COMMONS FOR A RETURN OF THE NUMBERS OF COMMISSIONERS FOR INDIAN GRANTS IN NOVA SCOTIA AND FOR THE NAME OF THE COUNTIES OVER WHICH EACH PRESIDES	1877
	RG 10 VOL. 2004 FILE # 7690 PART 0 REEL # C-11132	
COMONDA LOUIS		
	RIVER DESERT AGENCY - CLAIM OF LOUIS COMONDA TO LOTS 194, 195 AND 196, VANKOUGHNET STREET, MANIWAKI APPLICATION OF ANASTASE RAY TO PURCHASE THESE LOTS	1898
	RG 10 VOL. 2939 FILE # 196,778 PART 0 REEL # C-11301	
COMONDO LOUIS		
	RIVER DESERT AGENCY - APPLICATION OF LOUIS COMONDO FOR A LOCATION TICKET TO LOT 27, ROAD RANGE EAST ON THE MANIWAKI RESERVE	1894-1896
	RG 10 VOL. 2792 FILE # 156,923 PART 0 REEL #	

SUBJECT	FILE NAME	DATES
CONAWAY JAMES F	CAPE CROKER AND SAUGEEN RESERVES - APPLICATION BY JAMES F. CONAWAY TO PURCHASE CERTAIN LOTS NORTH OF THE SAUGEEN RIVER IN SOUTHAMPTON TOWNSHIP RG 10 VOL. 1970 FILE # 5351 PART 0 REEL # C-11124	1875-1876
CONAWAY JAMES F	CAPE CROKER AND SAUGEEN RESERVES - JAMES F. CONAWAY CLAIMING TO HAVE OVERPAID ON CERTAIN LOTS IN AMABEL TOWNSHIP RG 10 VOL. 2015 FILE # 8080 PART 0 REEL # C-11135	1877
CONDE THIMOTHE	POINTE BLUE, P.Q. - APPLICATION OF THIMOTHE CONDE FOR A REBATE OF INTEREST DUE ON LOT 16, CON. 2 IN OUIATCHANAN TOWNSHIP RG 10 VOL. 2754 FILE # 149,066 PART 0 REEL # C-11274	1894-1896
CONDO CHIEF NOEL	MARIA AGENCY - ELECTIONS TO ELECT NEW CHIEF OF THE MICMACS IN THE PLACE OF THE LATE CHIEF NOEL CONDO RG 10 VOL. 2782 FILE # 156,468-13 PART 0 REEL # C-11277	1894-1901
CONDON MICHAEL	TYENDINAGA AGENCY - CORRESPONDENCE REGARDING THE SURRENDER, BY MICHAEL CONDON, OF A LEASE TO E 1/2 OF LOT 30, CON A, TYENDINAGA RG 10 VOL. 2311 FILE # 62,218 PART 0 REEL # C-11199	1885
CONLEY WILLIAM	CAPE CROKER AGENCY - SALE OF LOT 21, CON. 3, WEST OF BURY ROAD IN LINDSAY TOWNSHIP TO JAMES IRWIN AND LATER TO WILLIAM CONLEY AND THE HAMILTON PROVIDENT AND LOAN COMPANY RG 10 VOL. 2983 FILE # 212,460 PART 0 REEL # C-11306	1899-1908
CONLY MICHAEL	ALNWICK AGENCY - CORRESPONDENCE REGARDING THE SALE OF SLAUGHTER ISLAND IN THE TRENT RIVER TO MICHAEL CONLY (SKETCH) RG 10 VOL. 2393 FILE # 80,575 PART 0 REEL # C-11213	1887-1888

SUBJECT	FILE NAME	DATES
CONMER JAMES		
	FORT WILLIAM RESERVE - RICHARD TOWNSENDE AND JAMES CONMER REQUEST TO PURCHASE LOT 11, CONCESSION 1, NEEBING TOWNSHIP RG 10 VOL. 1893 FILE # 1652 PART 0 REEL # C-11107	1873
CONN WILLIAM H		
	NORTHERN SUPERINTENDENCY, 1 DIVISION - MANITOWANING - APPLICATION OF WILLIAM H. CONN FOR AN EXTENSION OF TIME TO PAY LOTS 22 AND 25, CON 13, COCKBURN ISLAND. CANCELLATION OF THE SALE OF LOT 25, CON 13, COCKBURN ISLAND. RG 10 VOL. 2497 FILE # 102,906 PART 0 REEL # C-11230	1890-1900
CONNEL MARTIN		
	MANITOWANING - APPLICATION BY JAMES LOVE AND THOMAS LOVE FOR PATENTS TO LOTS 12, 13, 14, 15, CON. 4, TO LOTS 14, 15, CON. 3 AND LOT 15, CON. 2, CARNARVON TOWNSHIP. APPLICATION BY MARTIN CONNEL TO LEASE A BOOMING GROUND RG 10 VOL. 1960 FILE # 4857 PART 0 REEL # C-11122	1883-1924
CONNOLLY ANN		
	GOLDEN LAKE RESERVE - ANN CONNOLLY THREATENING TO RESIGN UNLESS REMEDIAL MEASURES ARE TAKEN RG 10 VOL. 1906 FILE # 2296 PART 0 REEL # C-11108	1873
CONNOLLY ANNIE		
	GOLDEN LAKE RESERVE - REPORT ON THE STUDENT'S PROGRESS BY TEACHER ANNIE CONNOLLY RG 10 VOL. 1877 FILE # 966 PART 0 REEL # C-11105	1872
CONNOR JAMES		
	SIX NATIONS RESERVE - J.T. GILKISON CORRECTING PATENT FOR LOTS 40 AND 41, NORTH SIDE OF WELLINGTON STREET, BRANTFORD TOWNSHIP, TO READ JAMES CONNOR INSTEAD OF JOHN CONNOR RG 10 VOL. 1871 FILE # 691 PART 0 REEL # C-11104	1873
CONNOR JOHN		
	SIX NATIONS RESERVE - J.T. GILKISON CORRECTING PATENT FOR LOTS 40 AND 41, NORTH SIDE OF WELLINGTON STREET, BRANTFORD TOWNSHIP, TO READ JAMES CONNOR INSTEAD OF JOHN CONNOR RG 10 VOL. 1871 FILE # 691 PART 0 REEL # C-11104	1873

SUBJECT	FILE NAME	DATES
CONOLLY ROBERT	CAPE CROKER AGENCY - CORRESPONDENCE REGARDING A PATENT FOR ROBERT CONOLLY FOR LOT 1, CON 12, EAST OF BURY ROAD, ST. EDMUNDS TOWNSHIP RG 10 VOL. 2324 FILE # 65,845 PART 0 REEL # C-11201	1886
CONSTANTIN JULES	LAC SAINT JEAN AGENCY - ASSIGNMENT OF LOT 14, CON. 2, OUIATCHOUAN TOWNSHIP FROM JULES CONSTANTIN TO SIMEON BELLEAU. RG 10 VOL. 3118 FILE # 326,150 PART 0 REEL # C-11327	1908
CONWAY J F	CAPE CROKER AGENCY - CANCELLATION OF SALE OF LOT 8, CON. 4, WEST OF BURY ROAD, ALBEMARLE TOWNSHIP & ITS RESALE TO J.F. CONWAY RG 10 VOL. 2393 FILE # 80,665 PART 0 REEL # C-11213	1887-1888
CONWAY JAMES	SIX NATIONS RESERVE - APPLICATION OF JAMES CONWAY TO PURCHASE LOT NO. 2, SOUTH CHIPPEWA STREET AND WEST OF OUSE STREET, CAYUGA TOWNSHIP. RG 10 VOL. 2568 FILE # 115,754 PART 0 REEL # C-11241	1891-1892
COOCOOCACHE	ST. MAURICE DISTRICT - HUDSON'S BAY CO. POST, COOCOOCACHE, P.Q. - CORRESPONDENCE REGARDING THE ELECTION OF CHIEF BY THE WEYMONTAGNE AND THE KICKENDATCH RG 10 VOL. 2348 FILE # 69,698 PART 0 REEL # C-11206	1886
COOEY WILLIAM J	GORE BAY AGENCY - APPLICATION, FROM WILLIAM J. COOEY, TO PURCHASE LOT 2, CON. 4, EAST OF BURY ROAD, ALBEMARLE TOWNSHIP. RG 10 VOL. 2709 FILE # 143,084 PART 0 REEL # C-11267	1893
COOK	MANITOWANING - LITIGATION IN A SUIT JACKSON VS. COOK CONCERNING LOTS 20 AND 21 WEST RANGE, TOWNSHIP OF GORDON AND LOTS 14 AND 15, CON 7, GORDON TOWNSHIP RG 10 VOL. 1990 FILE # 6601 PART 0 REEL # C-11129	1876-1885
COOK BASIL	ST REGIS AGENCY - DEED OF SALE FROM BASIL COOK TO JOE SEYMOUR RG 10 VOL. 3172 FILE # 422,832 PART 0 REEL # C-11334	1913

SUBJECT	FILE NAME	DATES
COOK BROTHERS	CAPE CROKER AND SAUGEEN RESERVES - APPLICATION FOR A LICENCE BY THE COOK BROTHERS TO CUT TIMBER IN THE TOWNSHIP OF LINDSAY RG 10 VOL. 1951 FILE # 4429 PART 1 REEL # C-11119	1875-1884
COOK BROTHERS	CAPE CROKER AND SAUGEEN RESERVES - APPLICATION FOR A LICENCE BY THE COOK BROTHERS TO CUT TIMBER IN THE TOWNSHIP OF LINDSAY RG 10 VOL. 1951 FILE # 4429 PART 2 REEL # C-11119	1882-1884
COOK CHIEF ANGUS	PARRY SOUND SUPERINTENDENCY - LETTER REGARDING AN ANNUAL GRANT TO CHIEF ANGUS COOK OF THE GIBSON RESERVE RG 10 VOL. 2344 FILE # 69,070 PART 0 REEL # C-11205	1886
COOK CORNELIUS	ALNWICK RESERVE - CORNELIUS COOK REQUESTING TO PURCHASE SIR JAMES ISLAND IN THE ST. LAWRENCE RIVER RG 10 VOL. 1893 FILE # 1668 PART 0 REEL # C-11107	1873
COOK CORNELIUS	ALNWICK RESERVE - APPLICATION BY CORNELIUS COOK TO PASTURE SHEEP ON LITTLE STOVE ISLAND IN THE ST. LAWRENCE RIVER RG 10 VOL. 2023 FILE # 8537 PART 0 REEL # C-11137	1877
COOK CORNELIUS	ALNWICK RESERVE - APPLICATION BY CORNELIUS COOK FOR A LEASE TO LITTLE STAVE AND SUGAR ISLANDS IN THE ST. LAWRENCE RIVER RG 10 VOL. 2106 FILE # 19,377 PART 0 REEL # C-11159	
COOK ELLEN	MANITOWANING - REQUEST FOR A PATENT TO ELLEN COOK FOR LOT 12, CON 6, GORDON TOWNSHIP RG 10 VOL. 2065 FILE # 10,151 PART 0 REEL # C-11148	1878
COOK G H	MANITOWANING - APPLICATIONS OF G.H. COOK AND JAMES MARTIN FOR THE PURCHASE OF LOT NO. 24, CON. 6, TOWNSHIP OF ROBINSON. RG 10 VOL. 2626 FILE # 127,000 PART 0 REEL # C-11252	1892

SUBJECT	FILE NAME	DATES
COOK GEORGE	GORE BAY - LAND AGENT CHARLES B. SAVAGE INQUIRING WHETHER A QUIT CLAIM FROM GEORGE COOK TO WILLIAM COOK FOR LOTS 14 AND 15, CON 7, GORDON TOWNSHIP, WAS RECEIVED BY THE DEPARTMENT RG 10 VOL. 2070 FILE # 10,553 PART 0 REEL # C-11149	1878
COOK GEORGE	GORE BAY - LANDS AGENT CHARLES SAVAGE INQUIRING WHETHER THE ASSIGNMENT FROM D.C. MCKINNON TO JAS. K. THORBURN FOR LOT 8, CON 5 GORDON HAS BEEN RECEIVED, ALSO WHETHER LOT 25, CON 9 GORDON IS IN THE NAME OF WILLIAM MILNER AND WHETHER THE QUIT CLAIM FROM GEORGE COOK TO WILLIAM COOK FOR LOT 14 AND 15, CON 7 GORDON HAS BEEN RECEIVED RG 10 VOL. 2070 FILE # 10,500 PART 0 REEL # C-11149	1878-1880
COOK GEORGE H	GORE BAY AGENCY - APPLICATION FROM GEORGE H. COOK FOR A SETTLER'S LICENSE FOR LOT 13, CON. 9, ROBINSON TOWNSHIP RG 10 VOL. 2364 FILE # 73,515 PART 0 REEL # C-11208	1886
COOK GEORGE H	GORE BAY AGENCY - APPLICATION OF GEORGE H. COOK TO PURCHASE LOT 10, CONCESSION 6, IN ROBINSON TOWNSHIP. RG 10 VOL. 2748 FILE # 147,285 PART 0 REEL # C-11274	1894
COOK H H	PARRY SOUND - COMPLAINT BY THE INDIANS OF PARRY ISLAND RESERVE THAT H.H. COOK HAS STARTED LUMBERING ON THE ISLAND RG 10 VOL. 2097 FILE # 16,909 PART 0 REEL # C-11156	1879
COOK J H	CAPE CROKER AGENCY - CORRESPONDENCE REGARDING A PATENT, TO J.H. COOK FOR LOT 11, CON. 3, EAST OF BURY ROAD, LINDSAY TOWNSHIP RG 10 VOL. 3227 FILE # 552,053 PART 0 REEL # C-11344	1921
COOK JAMES	SIX NATIONS AGENCY - CORRESPONDENCE REGARDING A DISPUTE OVER THE LEASING BY JACKSON JAMIESON TO JAMES COOK OF S. 1/2 OF LOT 21, CON. 5, TUSCARORA TOWNSHIP RG 10 VOL. 2418 FILE # 86,316 PART 0 REEL # C-11217	1888

SUBJECT	FILE NAME	DATES
COOK JOSEPH		
	ALNWICK AGENCY - CORRESPONDENCE REGARDING LAND SALES AND THE CLAIM SUBMITTED BY JOSEPH COOK OF ROCKPORT FOR THE BALANCE OF COMMISSION ON LAND SALES OF ISLANDS IN THE ST. LAWRENCE RIVER OPPOSITE GANANOQUE. RG 10 VOL. 2714 FILE # 144,001-2 PART 0 REEL # C-11269	1897-1934
COOK MICHAEL		
	TYENDINAGA AGENCY - CORRESPONDENCE REGARDING SALE OF LAND TO MICHAEL COOK. RG 10 VOL. 2739 FILE # 144,642 PART 0 REEL # C-11273	1893
COOK S		
	OKA AGENCY - LAKE OF TWO MOUNTAINS - S. COOK, AN INDIAN, COMPLAINS THAT THE GENTLEMEN OF THE SEMINARY HAVE TAKEN POSSESSION OF HIS LAND AND ERECTED A HOUSE AND BARN RG 10 VOL. 2100 FILE # 17,468 PART 0 REEL # C-11157	1879
COOK SILAS		
	ALNWICK RESERVE - APPLICATION BY SILAS COOK TO PURCHASE HOG ISLAND BELOW GANANOQUE RG 10 VOL. 2097 FILE # 17,001 PART 0 REEL # C-11156	1879-1896
COOK SILAS L		
	ALNWICK RESERVE - SILAS L. COOK REQUESTS TO PURCHASE TIDDS AND HOGG ISLAND IN THE ST. LAWRENCE RIVER RG 10 VOL. 1876 FILE # 941 PART 0 REEL # C-11105	1872
COOK W T		
	MANITOWANING - APPLICATION FROM W.T. COOK FOR AN EXTENSION OF TIME TO PAY THE ARREARS DUE ON LOT NO. 13, CON. 7 AND LOT NO. 14, CON. 9, ROBINSON TOWNSHIP. RG 10 VOL. 2554 FILE # 112,843 PART 0 REEL # C-11238	1891
COOK WILLARD		
	GORE BAY AGENCY - APPLICATION OF WILLARD COOK TO PURCHASE LOT 20, CON. 2, ROBINSON TOWNSHIP RG 10 VOL. 3095 FILE # 293,390 PART 0 REEL # C-11323	1905-1912

SUBJECT	FILE NAME	DATES
COOK WILLARD J	GORE BAY AGENCY - APPLICATION OF WILLARD J. COOK TO PURCHASE LOT 6, CONCESSION 10, IN ROBINSON TOWNSHIP ON MANITOULIN ISLAND. RG 10 VOL. 2745 FILE # 146,470 PART 0 REEL # C-11273	1894
COOK WILLARD S	NORTHERN SUPERINTENDENCY - GORE BAY - APPLICATION OF WILLARD S. COOK TO PURCHASE LOT 17, CON. 4 IN ROBINSON TOWNSHIP RG 10 VOL. 2775 FILE # 155,633 PART 0 REEL # C-11277	1894
COOK WILLARD S	GORE BAY AGENCY - APPLICATION OF WILLARD S. COOK TO PURCHASE LOTS 15, 16 AND 17, CON. 3, ROBINSON TOWNSHIP RG 10 VOL. 2793 FILE # 157,251 PART 0 REEL # C-11279	1894-1895
COOK WILLIAM	GORE BAY - LAND AGENT CHARLES B. SAVAGE INQUIRING WHETHER A QUIT CLAIM FROM GEORGE COOK TO WILLIAM COOK FOR LOTS 14 AND 15, CON 7, GORDON TOWNSHIP, WAS RECEIVED BY THE DEPARTMENT RG 10 VOL. 2070 FILE # 10,553 PART 0 REEL # C-11149	1878
COOK WILLIAM	GORE BAY - LANDS AGENT CHARLES SAVAGE INQUIRING WHETHER THE ASSIGNMENT FROM D.C. MCKINNON TO JAS. K. THORBURN FOR LOT 8, CON 5 GORDON HAS BEEN RECEIVED, ALSO WHETHER LOT 25, CON 9 GORDON IS IN THE NAME OF WILLIAM MILNER AND WHETHER THE QUIT CLAIM FROM GEORGE COOK TO WILLIAM COOK FOR LOT 14 AND 15, CON 7 GORDON HAS BEEN RECEIVED RG 10 VOL. 2070 FILE # 10,500 PART 0 REEL # C-11149	1878-1880
COOK WILLIAM	GORE BAY - LAND AGENT CHARLES SAVAGE FORWARDING AN AFFIDAVIT OF SETTLEMENT DUTIES PERFORMED BY WILLIAM COOK ON LOTS 13, 14 AND 15, CON 7, GORDON TOWNSHIP RG 10 VOL. 2071 FILE # 10,634 PART 0 REEL # C-11150	1878
COOKE CHARLES A	SAINT FRANCOIS AGENCY - CORRESPONDENCE REGARDING THE "COMPARATIVE INDIAN VOCABULARY", CHARLES A. COOKE (LIST OF WORDS FREQUENTLY USED BY INDIANS) RG 10 VOL. 2974 FILE # 209,860 PART 0 REEL # C-11305	1899-1902

SUBJECT	FILE NAME	DATES
COOKE CHIEF ANGUS	PARRY SOUND SUPERINTENDENCY - REQUEST FROM CHIEF ANGUS COOKE FOR AN OFFICIAL OPINION ON DOWERS RG 10 VOL. 2335 FILE # 67,650 PART 0 REEL # C-11203	1886
COOKE CHIEF ANGUS	NORTHERN SUPERINTENDENCY, 2ND DIVISION - PARRY SOUND - REQUEST OF CHIEF ANGUS COOKE OF THE GIBSON BAND TO PURCHASE LOT 18, CON 3, GIBSON RESERVE FROM PETER FRANK. HE IS INFORMED BY THE DEPARTMENT OF A DECISION BY ORDER IN COUNCIL TO LIMIT EACH LOCATEE TO ONE LOT RG 10 VOL. 2475 FILE # 98,745 PART 0 REEL # C-11227	1889
COOLEY	CAPE CROKER AGENCY - CORRESPONDENCE REGARDING APPLICATIONS FOR PATENTS BY 1) RESERVED COOLEY FOR LOT 21, CON 3, WEST OF BURY ROAD, EASTNOR TOWNSHIP; 2) THOMAS COOPER FOR LOTS 37, 39, 41, 43, 45 & 47 FINDEN STREET, AND LOTS 38, 40, 42, 44, 46 & 48, ANDERSON STREET IN TOWNPLOT OF BROOKE; DISPUTE OVER INTEREST ON OVERPAYMENTS BY SETTLERS RG 10 VOL. 2299 FILE # 59,464 PART 0 REEL # C-11197	1885
COOPER	CARADOC AGENCY - CLAIM OF COOPER, RICHARDS AND CO. OF MELBOURNE AGAINST THE ESTATES OF DECEASED BAND MEMBERS OF THE CHIPPEWAS OF THE THAMES FOR GOODS AND SERVICES SUPPLIED RG 10 VOL. 2770 FILE # 154,827 PART 0 REEL # C-12793R	1894
COOPER	CARADOC AGENCY - ACCOUNTS OF COOPER, RICHARDS AND COMPANY, MERCHANTS, OF MELBOURNE, ONTARIO AGAINST NUMEROUS MEMBERS OF THE CHIPPEWAS OF THE THAMES, SOME ACCOUNTS DEDUCTED FROM ANNUITY INTEREST PAYMENTS RG 10 VOL. 2976 FILE # 210,490 PART 1 REEL # C-9665R	1899-1901
COOPER	CARADOC AGENCY - ACCOUNTS OF COOPER, RICHARDS AND COMPANY, MERCHANTS, OF MELBOURNE, ONTARIO AGAINST THE CHIPPEWAS OF THE THAMES, SOME TO BE DEDUCTED FROM ANNUITY INTEREST PAYMENTS RG 10 VOL. 2976 FILE # 210,490 PART 2 REEL # C-9665R	1900-1906

SUBJECT	FILE NAME	DATES
COOPER JOHN	TYENDINAGA RESERVE - F. MCANNANY, LAND AGENT, STATING THAT IT WOULD BE BETTER NOT TO ISSUE A PATENT FOR GORE B CORNER OF BROCK AND KING ST., SHANNONVILLE UNTIL JOHN COOPER APPLIES FOR IT RG 10 VOL. 2004 FILE # 7627 PART 0 REEL # C-11132	1877
COOPER JOHN	MANITOWANING AGENCY - RESOLUTION OF THE MANITOULIN ISLAND INDIANS THAT JOHN COOPER, WHO WAS BROUGHT IN FOR DAILY MEDICAL ATTENTION, HAVE HIS BOARD PAID FROM BAND FUNDS RG 10 VOL. 2423 FILE # 87,279 PART 0 REEL # C-11218	1888
COOPER JOHN	MANITOWANING AGENCY - CORRESPONDENCE AND ACCOUNTS REGARDING THE CLAIM OF JOHN COOPER OF GEORGE ISLAND AGAINST WILLIAM MARTELLE FOR WOUNDING HIS COW RG 10 VOL. 2808 FILE # 163,200 PART 0 REEL # C-11281	1895-1896
COOPER JOHN	CARADOC AGENCY - AGREEMENTS BETWEEN CHARLES S. FISHER AND SAMUEL T. PLAIN AND JOHN COOPER TO LEASE THE S. 1/2 OF LOT 9, CON. 4, CARADOC AGENCY (BOND, LEASE) RG 10 VOL. 2957 FILE # 204,650 PART 0 REEL # C-11303	1898-1899
COOPER THOMAS	CAPE CROKER AGENCY - CORRESPONDENCE REGARDING APPLICATIONS FOR PATENTS BY 1) RESERVED COOLEY FOR LOT 21, CON 3, WEST OF BURY ROAD, EASTNOR TOWNSHIP; 2) THOMAS COOPER FOR LOTS 37, 39, 41, 43, 45 & 47 FINDEN STREET, AND LOTS 38, 40, 42, 44, 46 & 48, ANDERSON STREET IN TOWNPLOT OF BROOKE; DISPUTE OVER INTEREST ON OVERPAYMENTS BY SETTLERS RG 10 VOL. 2299 FILE # 59,464 PART 0 REEL # C-11197	1885
COOPER THOMAS	CAPE CROKER AGENCY - APPLICATION FOR PATENTS BY THOMAS COOPER HURDSON FOR LOTS 37, 39, 41, 43, 45 & 47 FINDEN STREET & LOTS 38, 40, 42, 44, 46 & 48, ANDERSON STREET, TOWNPLOT OF BROOKE RG 10 VOL. 2302 FILE # 60,478 PART 0 REEL # C-11198	1885

SUBJECT	FILE NAME	DATES
COOPER W J	MANITOWANING AGENCY - APPLICATION FROM W.J. COOPER, TO PURCHASE LOT 28, CON. 5, SANDFIELD TOWNSHIP RG 10 VOL. 3224 FILE # 548,555 PART 0 REEL # C-11342	1920
COPEGOG GEORGE	PENETANGUISHENE AGENCY - RESOLUTION OF THE CHRISTIAN ISLAND BAND TO SEND MRS. GEORGE COPEGOG TO THE COLLINGWOOD HOSPITAL FOR TREATMENT RG 10 VOL. 2977 FILE # 210,580 PART 0 REEL # C-11305	1899
COPELAND JOHN	SIX NATIONS AGENCY - AGREEMENT TO LEASE LOTS 3 AND 4, CON. 3 IN TUSCARORA TOWNSHIP TO JOHN COPELAND BY MARGARET LATHAM WIDOW OF THE LATE JOHN LATHAM RG 10 VOL. 2768 FILE # 153,753 PART 0 REEL # C-11276	1894
COPELAND MARY A	NORTHERN SUPERINTENDENCY, SAULT STE. MARIE - SALE TO MRS. MARY A. COPELAND OF THE NORTH 1/2 OF SOUTHEAST 1/4, SECTION 28, FENWICK. RG 10 VOL. 2155 FILE # 31,359 PART 0 REEL # C-11170	1881
COPELAND MARY ANN	NORTHERN SUPERINTENDENCY - SAULT STE. MARIE - CORRESPONDENCE REGARDING A PATENT TO MARY ANN COPELAND FOR SE 1/4 OF SEC 28 FENWICK TOWNSHIP RG 10 VOL. 2275 FILE # 55,084 PART 0 REEL # C-11193	1884
COPELAND WILLIAM HENRY	MANITOWANING - REQUEST FOR A PATENT TO WILLIAM HENRY COPELAND FOR LOT 20, CON 8, GORDON TOWNSHIP RG 10 VOL. 2065 FILE # 10,150 PART 0 REEL # C-11148	1878
COPELAND WILLIAM HENRY	GORE BAY - APPLICATION FOR A PATENT TO BE ISSUED TO WILLIAM HENRY COPELAND FOR LOT 20, CON 8, GORDON TOWNSHIP RG 10 VOL. 2069 FILE # 10,437 PART 0 REEL # C-11149	1878
COPLAND MRS GEORGE	MUD & RICE LAKE AGENCY - APPLICATION FROM MRS. GEORGE COPLAND & DAUGHTER TO SHARE IN THE INTEREST MONEYS OF THE RICE LAKE BAND RG 10 VOL. 2221 FILE # 43,432 PART 0 REEL # C-11182	1883

SUBJECT	FILE NAME	DATES
COPPOWAY WILLIAM	ALNWICK AGENCY - AGREEMENT BETWEEN GEORGE CROWE, WILLIAM COPPOWAY AND JOSEPH TAYLOR TO LEASE PART OF LOCATIONS 43 AND 44 ON THE RICE LAKE RESERVE RG 10 VOL. 2918 FILE # 186,897 PART 0 REEL # C-11298	1897-1899
COPWAY CHIEF GEORGE	RICE AND MUD LAKE AGENCY - CLAIM OF (FRANCES) MINNEHAHA COPWAY, DAUGHTER OF THE LATE CHIEF GEORGE COPWAY (KAHGIGAGAHBOWH), FOR ARREARS IN INTEREST PAYMENTS ON BEHALF OF HERSELF AND HER MOTHER RG 10 VOL. 3058 FILE # 251,780 PART 0 REEL # C-9667R	1902-1904
COPWAY FRANCES	RICE AND MUD LAKE AGENCY - CLAIM OF (FRANCES) MINNEHAHA COPWAY, DAUGHTER OF THE LATE CHIEF GEORGE COPWAY (KAHGIGAGAHBOWH), FOR ARREARS IN INTEREST PAYMENTS ON BEHALF OF HERSELF AND HER MOTHER RG 10 VOL. 3058 FILE # 251,780 PART 0 REEL # C-9667R	1902-1904
COPWAY JOHN	MUD AND RICE LAKE AGENCY - PAYMENT IN FULL OF ARREARS OF INTEREST MONEY DUE TO JOHN COPWAY TO THE 1 OF OCTOBER 1889 RG 10 VOL. 2510 FILE # 105,305 PART 0 REEL # C-12784R	1890
COPWAY MINNEHAHA	RICE AND MUD LAKE AGENCY - CLAIM OF (FRANCES) MINNEHAHA COPWAY, DAUGHTER OF THE LATE CHIEF GEORGE COPWAY (KAHGIGAGAHBOWH), FOR ARREARS IN INTEREST PAYMENTS ON BEHALF OF HERSELF AND HER MOTHER RG 10 VOL. 3058 FILE # 251,780 PART 0 REEL # C-9667R	1902-1904
CORBEAU F H	PENETANGUISHENE AGENCY - SALE OF ISLAND NO. 76 IN GEORGIAN BAY TO F.H. CORBEAU IN THE NAME OF HIS DAUGHTER MARY ANN CORBEAU RG 10 VOL. 2866 FILE # 176,296-102 PART 0 REEL # C-11289	1899-1909
CORBEAU F H	PENETANGUISHENE AGENCY - SALE OF ISLAND 503 IN GEORGIAN BAY OPPOSITE BAXTER TOWNSHIP TO F.H. CORBEAU FOR HENRIETTE ROSE DELIMA CORBEAU RG 10 VOL. 2868 FILE # 176,296-145 PART 0 REEL # C-11289	1909-1910

SUBJECT	FILE NAME	DATES
CORBEAU HENRIETTE ROSE DELIMA	PENETANGUISHENE AGENCY - SALE OF ISLAND 503 IN GEORGIAN BAY OPPOSITE BAXTER TOWNSHIP TO F.H. CORBEAU FOR HENRIETTE ROSE DELIMA CORBEAU RG 10 VOL. 2868 FILE # 176,296-145 PART 0 REEL # C-11289	1909-1910
CORBEAU MARY ANN	PENETANGUISHENE AGENCY - SALE OF ISLAND NO. 76 IN GEORGIAN BAY TO F.H. CORBEAU IN THE NAME OF HIS DAUGHTER MARY ANN CORBEAU RG 10 VOL. 2866 FILE # 176,296-102 PART 0 REEL # C-11289	1899-1909
CORBET ELIZABETH	CAPE CROKER AND SAUGEEN RESERVES - ELIZABETH CORBET REQUESTING THAT ANY BALANCE IN HER FAVOUR FOR LOT 32, CON 2, SARAWAK TOWNSHIP BE APPLIED AS PART PAYMENT TO LOT 28, CON 15, KEPPEL TOWNSHIP RG 10 VOL. 1977 FILE # 5884 PART 0 REEL # C-11126	1876
CORBET G	MANITOWANING - J.C. PHIPPS ENCLOSING TRANSFERS OF LOTS 1, 2, 3, CON. 2, HOWLAND FROM G. CORBET TO WILLIAM WALKER AND TRANSFERS OF LOTS 1 AND 2, CON. 2, HOWLAND TO J.H. AMOS RG 10 VOL. 1940 FILE # 3962 PART 0 REEL # C-11116	1874-1877
CORBET GEORGE	CAPE CROKER AND SAUGEEN RESERVES - GEORGE CORBET STATING THAT GAVIN SHAW JR. HAS ASSIGNED TO HIM LOT 34, CON 17, KEPPEL TOWNSHIP RG 10 VOL. 1988 FILE # 6509 PART 0 REEL # C-11128	1876-1877
CORBET GEORGE	CAPE CROKER AND SAUGEEN RESERVES - GEORGE CORBET REQUESTING THAT SALES OF LOT 29, CON 8 AND LOT 4, CON 16, KEPPEL TOWNSHIP NOT BE CANCELLED RG 10 VOL. 2002 FILE # 7460 PART 0 REEL # C-11132	1876-1877
CORBET GEORGE	CAPE CROKER AND SAUGEEN RESERVES - REQUEST BY GEORGE CORBET FOR A COPY OF THE PATENT TO LOT 35, COLPAYS RANGE, KEPPEL TOWNSHIP RG 10 VOL. 2056 FILE # 9684 PART 0 REEL # C-11146	1878

SUBJECT	FILE NAME	DATES
CORBETT DR		
	RAMA AGENCY - ACCOUNT SUBMITTED BY DR. CORBETT OF ORILLIA FOR EXPENSES INCURRED WHILE TAKING INDIAN CHILD TO TORONTO CHILDREN'S HOSPITAL. RG 10 VOL. 2741 FILE # 145,789 PART 0 REEL # C-12791R	1893-1894
CORBETT GEORGE		
	CAPE CROKER AND SAUGEEN RESERVES - ISSUE OF PATENT TO GEORGE CORBETT FOR LOT 32, CON 2, SARAWAK TOWNSHIP RG 10 VOL. 2002 FILE # 7409 PART 0 REEL # C-11132	1876-1877
CORBETT GEORGE		
	CAPE CROKER AGENCY - APPLICATION OF MRS. GEORGE (MARY ANN) CORBETT FOR A PATENT TO LOT 21, CON. 3, LAST OF BURY ROAD IN EASTNOR TOWNSHIP RG 10 VOL. 3096 FILE # 295,395 PART 0 REEL # C-11324	1906
CORBETT JOHN		
	MANITOWANING - ISSUE OF A PATENT TO JOHN CORBETT FOR LOTS 22 AND 23, CON 1, SHEGUIANDAH TOWNSHIP RG 10 VOL. 2063 FILE # 10,023 PART 0 REEL # C-11147	1878
CORBETT JOSEPH F		
	MANITOWANING AGENCY - APPLICATION OF JOSEPH F. CORBETT TO PURCHASE LOT 23, CON. 2, SHEGUIANDAH TOWNSHIP RG 10 VOL. 2973 FILE # 209,370 PART 0 REEL # C-11305	1899-1900
CORBETT MARY ANN		
	CAPE CROKER AGENCY - APPLICATION OF MRS. GEORGE (MARY ANN) CORBETT FOR A PATENT TO LOT 21, CON. 3, LAST OF BURY ROAD IN EASTNOR TOWNSHIP RG 10 VOL. 3096 FILE # 295,395 PART 0 REEL # C-11324	1906
CORBETT W A		
	CAPE CROKER AND SAUGEEN AGENCIES - W.A. CORBETT REQUESTS TO KNOW THE AMOUNT DUE ON LOT 21, CON 2, SARAWAK TOWNSHIP RG 10 VOL. 1976 FILE # 5767 PART 0 REEL # C-11125	1876

SUBJECT	FILE NAME	DATES
CORBIER CHARLES	NORTHERN SUPERINTENDENCY, 1 DIVISION - MANITOWANING - HENRY CORBIER IS REQUESTING THAT HIS SON CHARLES, WHO WAS BORN BEFORE MARRIAGE, MAY BE ON THE PAYLIST AS A MEMBER OF THE OJIBWAYS OF WEST BAY TO WHICH THE CORBIER FAMILY BELONGS. RG 10 VOL. 2458 FILE # 95,493 PART 0 REEL # C-12784R	1889
CORBIER H R	GORE BAY AGENCY - APPLICATION TO LEASE OR PURCHASE CERTAIN LANDS ON THE WEST BAY RESERVE BY H.R. HERRIMAN AND H.R. CORBIER. RG 10 VOL. 3028 FILE # 231,200 PART 0 REEL # C-11313	1901-1914
CORBIER HENRY	NORTHERN SUPERINTENDENCY, 1 DIVISION - MANITOWANING - HENRY CORBIER IS REQUESTING THAT HIS SON CHARLES, WHO WAS BORN BEFORE MARRIAGE, MAY BE ON THE PAYLIST AS A MEMBER OF THE OJIBWAYS OF WEST BAY TO WHICH THE CORBIER FAMILY BELONGS. RG 10 VOL. 2458 FILE # 95,493 PART 0 REEL # C-12784R	1889
CORBIER HENRY	MANITOWANING AGENCY - CLAIM SUBMITTED BY JAMES CASHMAN, BARRISTER, ON BEHALF OF HIS CLIENT HENRY CORBIER WHO WAS AWARDED COSTS IN THE CORBIERMCGAUGHEY ACTION RG 10 VOL. 2903 FILE # 185,249 PART 0 REEL # C-11295	1897
CORBIERE GEORGE B	SAULT STE. MARIE - COMPLAINT OF CHIEF MICHEL CADOTTE OF THE GARDEN RIVER BAND THAT A SON OF GEORGE B. CORBIERE OF THE BATCHEWANA BAND IS BUILDING A HOME ON CADOTTE FAMILY PROPERTY. RG 10 VOL. 3032 FILE # 234,630 PART 0 REEL # C-11314	1901
CORBIERE JOHN	SAULT STE. MARIE AGENCY - SALE OF MINING LOCATION Y77 ON THE SURRENDERED PORTION OF THE GARDEN RIVER RESERVE TO JOHN MCNAUGHTON OF SAULT STE. MARIE, MICHIGAN AND CLAIM OF JOHN CORBIERE AS ORIGINAL DISCOVERER (FIELD NOTES, SKETCHES, PLANS) RG 10 VOL. 2846 FILE # 174,471 PART 0 REEL # C-11285	1896

SUBJECT	FILE NAME	DATES
CORBIERE JOSETH	GORE BAY - SALE OF LOT 110 GORE BAY, ESTATE OF THE LATE MRS. JOSETH CORBIERE RG 10 VOL. 2044 FILE # 9012 PART 0 REEL # C-11142	1923
CORDUKES THOMAS	NORTHERN SUPERINTENDENCY, 3RD DIVISION - SAULT STE. MARIE - APPLICATION OF THOMAS CORDUKES FOR AN EXTENSION OF TIME TO PAY THE ARREARS DUE ON THE S.W. 1/4 OF LOT 28, EASTERN PORTION OF THE TOWNSHIP OF THESSALON RG 10 VOL. 2475 FILE # 98,743 PART 0 REEL # C-11227	1889
CORDUKOS THOMAS	THESSALON AGENCY - ASSIGNMENT, TO THOMAS CORDUKOS, OF SW 1/4, SEC 28, E PORTION OF THESSALON TOWNSHIP RG 10 VOL. 2280 FILE # 55,986 PART 0 REEL # C-11194	1884
CORINTHE ANGUS	OKA AGENCY - LAKE OF TWO MOUNTAINS - RECORD OF PROCEEDINGS OF THE CASE OF ANGUS CORINTHE ET AL VS. THE SEMINARY OF ST. SULPICE CONCERNING POSSESSION OF THE SEIGNIORY RG 10 VOL. 2030 FILE # 8946 PART 3 REEL # C-11138	1910
CORINTHE ANGUS	OKA AGENCY - LAKE OF TWO MOUNTAINS - RECORD OF PROCEEDING OF THE CASE OF ANGUS CORINTHE ET AL VS. THE SEMINARY OF ST. SULPICE CONCERNING POSSESSION OF THE SEIGNIORY RG 10 VOL. 2030 FILE # 8946 PART 4 REEL # C-11138-11139	1910
CORINTHE IGNACE	LAKE OF TWO MOUNTAINS AGENCY - INVESTIGATION INTO THE LAWSUIT OF IGNACE CORINTHE AGAINST INDIAN AGENT JOSEPH PERILLARD OF OKA ON CHARGES OF DEFAMATION OF CHARACTER RG 10 VOL. 3094 FILE # 291,964 PART 0 REEL # C-11323	1905-1907
CORKERY P	ALNWICK AGENCY - P. CORKERY APPLYING TO PURCHASE SILVER ISLAND IN THE RIVER TRENT. THIS ISLAND LIES SOUTH OF LOT 14, CON. 1, TOWNSHIP OF SEYMOUR RG 10 VOL. 3163 FILE # 367,881 PART 0 REEL # C-11333	1910

SUBJECT	FILE NAME	DATES
CORLEY LORNE L		
	PENETANGUISHENE AGENCY - CORRESPONDENCE REGARDING CERTAIN ISLANDS IN GEORGIAN BAY OPPOSITE BAXTER TOWNSHIP PATETED TO THE LATE LORNE L. CORLEY OF MIDLAND, ONTARIO RG 10 VOL. 2870 FILE # 176,296-177 PART 0 REEL # C-11290	1912-1932
CORMIER JOHN		
	MANITOWANING AGENCY - APPLICATION OF JOHN CORMIER TO PURCHASE LOT 17, CON. 4, IN HOWLAND TOWNSHIP RG 10 VOL. 2814 FILE # 165,880 PART 0 REEL # C-11282	1895-1896
CORNELIUS ABRAHAM C		
	CARADOC AGENCY - APPLICATION OF ABRAHAM C. CORNELIUS, OF THE ONEIDAS OF THE THAMES FOR PERMISSION TO SELL HIS BARN. RG 10 VOL. 3123 FILE # 333,633 PART 0 REEL # C-11328	1908
CORNELIUS ANGUS		
	ONEIDA RESERVE - REQUEST BY THE CHIEFS TO BE ALLOWED TO DISPOSE OF THE IMPROVEMENTS MADE BY THE LATE ANGUS CORNELIUS IN ORDER TO PAY HIS DEBTS AND FUNERAL EXPENSES RG 10 VOL. 2090 FILE # 14,118 PART 0 REEL # C-11154	1879
CORNELIUS AUGUSTUS		
	SIX NATIONS AGENCY - REQUEST OF SUSANNAH CORNELIUS, DAUGHTER OF THE LATE PETER SMITH AND WIDOW OF THE LATE AUGUSTUS CORNELIUS TO HAVE HER NAME AND THAT OF HER SON WILLIAM CORNELIUS ADDED TO THE PAYLIST RG 10 VOL. 2779 FILE # 156,258 PART 0 REEL # C-12793R	1894
CORNELIUS ELIEZER		
	STRATHROY - CORRESPONDENCE REGARDING THE DEATH OF ELIEZER CORNELIUS OF THE ONEIDAS OF THE THAMES. RG 10 VOL. 2602 FILE # 121,407 PART 0 REEL # C-11247	1891
CORNELIUS HARRIET		
	MORAVIANS OF THE THAMES - AGREEMENT BETWEEN HARRIET CORNELIUS AND JESSE B. NOAH TO TRANSFER LOT 46 ON THE MORAVIAN RESERVE RG 10 VOL. 2959 FILE # 205,278 PART 0 REEL # C-11303	1898-1899

SUBJECT	FILE NAME	DATES
CORNELIUS JACK		
	HIGHGATE - INVESTIGATION RELATIVE TO THE ESTATE OF THE LATE JACK CORNELIUS. RG 10 VOL. 2572 FILE # 116,325 PART 0 REEL # C-12787R	1891
CORNELIUS JOHN		
	CARADOC AGENCY - CORRESPONDENCE REGARDING THE ESTATE OF MRS. JOHN CORNELIUS. RG 10 VOL. 2184 FILE # 37,004 PART 0 REEL # C-12779R	1882-1883
CORNELIUS JULIA		
	SIX NATIONS AGENCY - MINUTES OF COUNCIL AND CORRESPONDENCE REGARDING THE APPOINTMENT OF MRS. JULIA CORNELIUS AS GUARDIAN OF THE LATE MRS. JOHN WRIGHT'S CHILDREN AND REGARDING THE ESTATE OF THE LATE JOHN WRIGHT RG 10 VOL. 3146 FILE # 349,542 PART 0 REEL # C-9670R	1909-1930
CORNELIUS LUCINDA		
	CARADOC AGENCY (SIX NATIONS) - APPLICATION OF MRS. LUCINDA CORNELIUS (LUCINDA SILVER) WIFE OF A MEMBER OF THE ONEIDAS OF THE THAMES, FOR ARREARS IN INTEREST MONEY FROM THE SIX NATIONS BAND RG 10 VOL. 3083 FILE # 272,555 PART 0 REEL # C-9667R	1904
CORNELIUS LUCY		
	CARADOC AGENCY -CORRESPONDENCE REGARDING A LAND DISPUTE BETWEEN LUCY CORNELIUS AND JOSIAH DOXTATOR FOR PART OF LOT 24, CON. A, ONEIDA RESERVE. RG 10 VOL. 2686 FILE # 138,169 PART 0 REEL # C-11263	1893
CORNELIUS LYDIA		
	SIX NATIONS RESERVE - CHIEFS AND WARRIORS PETITION THAT MRS. LYDIA CORNELIUS AND HER CHILDREN BE RESTORED TO THE PAYLIST RG 10 VOL. 1885 FILE # 1314 PART 0 REEL # C-12777R	1873
CORNELIUS MARGARET		
	WESTERN SUPERINTENDENT, 2ND DIVISION - STRATHROY - RESOLUTION OF COUNCIL OF THE ONEIDAS OF THE THAMES GIVING MARGARET CORNELIUS AND HER FAMILY THE RIGHT TO ANY PROPERTY THAT SHE AND HER HUSBAND, JOHN HAD BEFORE HE LEFT WITH ANOTHER WOMAN. LEASE FROM MARGARET CORNELIUS TO JAMES MCFARLANE THE SW 1/4 OF LOT 24, CON. D, ONEIDA RESERVE. RG 10 VOL. 2446 FILE # 93,364 PART 0 REEL # C-11222	1889-1893

SUBJECT	FILE NAME	DATES
CORNELIUS MARY	STRATHROY - RESOLUTION BY THE ONEIDAS OF THE THAMES CONFIRMING THE SALE OF PART OF LOT NO. 20, CON. 13, ONEIDA RESERVE FROM WIDOW MARY CORNELIUS TO EDWARD CHARLES. RG 10 VOL. 2550 FILE # 112,140 PART 0 REEL # C-11237	1890-1891
CORNELIUS NICHOLAS	CARADOC AGENCY - CORRESPONDENCE REGARDING THE ESTATE OF NICHOLAS CORNELIUS RG 10 VOL. 2246 FILE # 47,637 PART 0 REEL # C-11187	1883
CORNELIUS SUSANNAH	SIX NATIONS AGENCY - REQUEST OF SUSANNAH CORNELIUS, DAUGHTER OF THE LATE PETER SMITH AND WIDOW OF THE LATE AUGUSTUS CORNELIUS TO HAVE HER NAME AND THAT OF HER SON WILLIAM CORNELIUS ADDED TO THE PAYLIST RG 10 VOL. 2779 FILE # 156,258 PART 0 REEL # C-12793R	1894
CORNELIUS WILLIAM	CARADOC AGENCY - CORRESPONDENCE REGARDING A DISPUTE OVER THE ESTATE OF WILLIAM CORNELIUS RG 10 VOL. 2247 FILE # 48,185 PART 0 REEL # C-12780R	1884
CORNELIUS WILLIAM	SIX NATIONS AGENCY - REQUEST OF SUSANNAH CORNELIUS, DAUGHTER OF THE LATE PETER SMITH AND WIDOW OF THE LATE AUGUSTUS CORNELIUS TO HAVE HER NAME AND THAT OF HER SON WILLIAM CORNELIUS ADDED TO THE PAYLIST RG 10 VOL. 2779 FILE # 156,258 PART 0 REEL # C-12793R	1894
CORNETT JOHN	CAPE CROKER AGENCY - CORRESPONDENCE REGARDING JOHN CORNETT'S APPLICATION TO PURCHASE LOT 42, CON 11, EAST OF BURY ROAD, LINDSAY TOWNSHIP RG 10 VOL. 2289 FILE # 57,476 PART 0 REEL # C-11196	1885
CORNWALL A	ALNWICK RESERVE - LEASE TO A. CORNWALL ON BEHALF OF THE WESTMINSTER PARK ASSOCIATION OF TWO SMALL ISLANDS (100 AND 101) ON THE S.E. SIDE OF LARUE ISLAND AND SUBSEQUENT CANCELLATION OF THE LEASE RG 10 VOL. 2054 FILE # 9471 PART 0 REEL # C-11145	1878-1884

SUBJECT	FILE NAME	DATES
CORNWALL CHARLES	ALNWICK RESERVE - CLAIMS BY CHARLES CORNWALL TO ISLANDS IN THE ST. LAWRENCE RIVER RG 10 VOL. 1924 FILE # 3067 PART 0 REEL # C-11112	1874-1880
CORNWALL CHARLES	ALNWICK RESERVE - APPLICATION BY CHARLES CORNWALL FOR PATENT TO LOT 2, HILL OR LARUE ISLAND IN THE ST. LAWRENCE RIVER RG 10 VOL. 1936 FILE # 3656 PART 0 REEL # C-11115	1874-1881
CORNWALL CHARLES	ALNWICK RESERVE - APPLICATION BY CHARLES CORNWALL TO PURCHASE BALL ISLAND IN THE ST. LAWRENCE RIVER RG 10 VOL. 1961 FILE # 4940 PART 0 REEL # C-11122	1875
CORNWALL CHARLES	ALNWICK RESERVE - PURCHASE BY CHARLES CORNWALL OF LOT 7, GRENADIER ISLAND IN THE ST. LAWRENCE RIVER RG 10 VOL. 2002 FILE # 7505 PART 0 REEL # C-11132	1877
CORNWALL CHARLES	ALNWICK RESERVE - CHARLES CORNWALL INQUIRING WHETHER THE DEPARTMENT WILL RECOGNIZE HIS CLAIM UNDER A MORTGAGE GIVEN BY WILLIAM MASSEY FOR LOT 10, BATHURST ON GRENADIER ISLAND IN THE ST. LAWRENCE RIVER RG 10 VOL. 2089 FILE # 13,539 PART 0 REEL # C-11154	1879-1881
CORNWALL CHARLES	ALNWICK AGENCY - SALE OF ISLAND 114A AND 114B IN THE ST. LAWRENCE RIVER TO CHARLES CORNWALL RG 10 VOL. 3042 FILE # 236,725-101 PART 0 REEL # C-11315	1901
COSBY CHARLES	MANITOWANING AGENCY - APPLICATION OF CHARLES COSBY TO PURCHASE LOTS 12 AND 13, CON. 7 IN BIDWELL TOWNSHIP. RG 10 VOL. 3035 FILE # 235,730 PART 0 REEL # C-11314	1901
COSGROVE GEORGE H	ALNWICK RESERVE - APPLICATION BY GEORGE H. COSGROVE TO PURCHASE PINE ISLAND IN THE ST. LAWRENCE RIVER RG 10 VOL. 1934 FILE # 3576 PART 0 REEL # C-11114	1874-1875

SUBJECT	FILE NAME	DATES
COSGROVE WILLIAM	CAPE CROKER RESERVE - APPLICATION BY WILLIAM COSGROVE TO PURCHASE LOT 25, CONCESSION 11, ALBEMARLE TOWNSHIP RG 10 VOL. 1874 FILE # 791 PART 0 REEL # C-11105	1872
COSMER EMMA	GORE BAY AGENCY - APPLICATION FOR A DEED TO EMMA COSMER FOR LOT 28 S OF D STREET, TOLSMAVILLE RG 10 VOL. 2336 FILE # 67,840 PART 0 REEL # C-11203	1886
COSTELLO DANIEL	SIX NATIONS AGENCY - APPLICATION FOR PATENT FROM DANIEL COSTELLO FOR LAND SALE 1943 RG 10 VOL. 2361 FILE # 72,809 PART 0 REEL # C-11208	1886
COSTIGAN JOHN	TOBIQUE RESERVE - APPLICATION MADE BY JOHN COSTIGAN M.P. FOR MOSES CRAIG TO BE RESIDENT INDIAN AGENT RG 10 VOL. 1925 FILE # 3127 PART 0 REEL # C-11112	1874
COTE ANTOINE	THESSALON AGENCY - APPLICATION FOR PATENT BY ANTOINE COTE, FOR E. 1/2 OF LOTS 24 & 25, W. PART OF THESSALON TOWNSHIP RG 10 VOL. 2399 FILE # 82,819 PART 0 REEL # C-11214	1888
COTE ANTOINE	THESSALON - CORRESPONDENCE REGARDING A DEED TO ANTOINE COT FOR THE E. 1/2 OF RIVER LOTS 24 AND 25, WESTERN PORTION THESSALON RG 10 VOL. 2921 FILE # 188,670 PART 0 REEL # C-11298	1897
COTE ISIDORE	ANDERDON RESERVE - ESTABLISHMENT OF THE PURCHASER OF NORTHEAST PART OF LOT 14, CONCESSION 5, ANDERDON TOWNSHIP AS ISIDORE COTE RG 10 VOL. 1864 FILE # 402 PART 0 REEL # C-11104	1872
COTE JEAN	POINTE BLEUE RESERVE - PAYMENT FROM ALEXINA ROY, WIDOW OF JEAN COT FOR LOT 9, 1 RANGE, OUIATCHOUAN TOWNSHIP RG 10 VOL. 1866 FILE # 466 PART 0 REEL # C-11104	1872

SUBJECT	FILE NAME	DATES
COTE JOSEPH		
	SAINT FRANCOIS AGENCY - RESOLUTION OF THE ABENAKIS OF ST. FRANCIS TO PAY ACCOUNT OF JOSEPH COTE RG 10 VOL. 2903 FILE # 185,314 PART 0 REEL # C-11295	1897
COTE L G		
	VIGER AGENCY - CORRESPONDENCE REGARDING THE PAYMENT BY L.G. COTE OF $25.00, BEING THE BALANCE DUE ON LOT NO. 39, CON. A, VIGER RESERVE (FRANCAIS) RG 10 VOL. 2527 FILE # 108,777 PART 0 REEL # C-11234	1890
COTE LOUIS GONZAGUE		
	VIGER AGENCY - REQUISITION OF A PATENT IN THE NAME OF LOUIS GONZAGUE COTE COVERING LOT NO. 39, CON. A, VIGER RESERVE RG 10 VOL. 2527 FILE # 108,790 PART 0 REEL # C-11234	1890
COTE REVEREND T G A		
	CHICOUTIMI - REVEREND T.G.A. COTE REQUESTING GOVERNMENT ASSISTANCE FOR A FEW INDIAN CHILDREN IN HIS SCHOOL RG 10 VOL. 1875 FILE # 851 PART 0 REEL # C-11105	1872
COTT VAN A W		
	TYENDINAGA AGENCY - ACCOUNT FROM A.W. VAN COTT FOR COAL DELIVERED AT THE WESTERN AND MISSION SCHOOLS. RG 10 VOL. 2555 FILE # 112,869 PART 0 REEL # C-11238	1891
COTTER GEORGE		
	SIX NATIONS RESERVE - ASSIGNMENT TO GEORGE COTTER FOR 27 SOUTH SIDE OF NORTON STREET AND 27 SOUTH SIDE OF MOHAWK STREET, TOWN OF CAYUGA RG 10 VOL. 1865 FILE # 443 PART 0 REEL # C-11104	1872
COTTERELLE SARAH		
	SARNIA AGENCY - AGREEMENT BETWEEN MRS. SARAH COTTERELLE AND DONALD WELLINGTON TO LEASE THE EAST 1/3 OF EAST 1/2 OF LOT 1, RANGE 7, SARNIA RESERVE RG 10 VOL. 3149 FILE # 354,662 PART 0 REEL # C-11330	1909-1917

SUBJECT	FILE NAME	DATES
COTTIE ANTOINE	THESSALON RIVER RESERVE - SALE OF RIVER LOTS 3 AND 4, THESSALON TOWNSHIP BY F. LA DUE AND ANTOINE (COTTIE) RG 10 VOL. 2070 FILE # 10,551 PART 0 REEL # C-11149	1878-1893
COTTON JAMES	NEW CREDIT RESERVE - SALE TO JAME COTTON OF LOTS A AND B, VILLAGE OF PORT CREDIT (SKETCH) RG 10 VOL. 2117 FILE # 22,311 PART 0 REEL # C-11161	1880-1936
COTTON ROBERT	NEW CREDIT RESERVE - REQUEST BY WILLIAM PLUMMER THAT ROBERT COTTON BE ALLOWED A REDUCTION IN INTEREST ON LOT A, RANGE 3, TORONTO TOWNSHIP RG 10 VOL. 1962 FILE # 5002 PART 0 REEL # C-11122	1875-1876
COTTON THOMAS S	CAPE CROKER AGENCY - APPLICATION OF THOMAS S. COTTON FOR AN EXTENSION TO PAY ARREARS ON LOT 33, CON. 3, EAST OF BURY ROAD IN LINDSAY TOWNSHIP RG 10 VOL. 2766 FILE # 153,021 PART 0 REEL # C-11275	1894
COTTON W H	HEADQUARTERS - LIEUTENANT-COLONEL W.H. COTTON APPLIES FOR THE USUAL GRATUITY DUE TO THE RELATIVES OF DECEASED CIVIL SERVANTS, HIS WIFE BEING THE DAUGHTER OF DECEASED CLERK JOHN PENNER RG 10 VOL. 2060 FILE # 9856 PART 0 REEL # C-11147	1878
COUCH JOHN	CAPE CROKER AGENCY - APPLICATION OF JOHN COUCH TO PURCHASE LAND IN ALBEMARLE TOWNSHIP RG 10 VOL. 2753 FILE # 148,585 PART 0 REEL # C-11274	1894-1895
COUCH JOHN	CAPE CROKER AGENCY - APPLICATION OF JOHN COUCH FOR AN EXTENTION TO PAY ARREARS ON LOT 13, CON. 5, EAST OF BURY ROAD IN ALBEMARLE TOWNSHIP RG 10 VOL. 2763 FILE # 152,047 PART 0 REEL # C-11275	1894

SUBJECT	FILE NAME	DATES
COUCHICHING	AGENT R.J. PITHER FORWARDING $30 FOR CORD WOOD CUT ON COUCHICHING RESERVE ON RAINY LAKE RG 10 VOL. 1972 FILE # 5504 PART 0 REEL # C-11124	1875-1895
COUCHICHING	COUCHICHING AGENCY - STRANGECOMING RESERVE - APPLICATION FROM THE RAT PORTAGE LUMBER COMPANY FOR PERMISSION TO BUILD A DAM ON WASAW CREEK RG 10 VOL. 1981 FILE # 6124-6 PART 0 REEL # C-11127	1897-1898
COUCHICHING	COUCHICHING AGENCY - INSPECTOR'S REPORTS OF PUBLIC SCHOOLS ON THE RESERVES AT HUNGRY HALL, LITTLE FORKS, MANITON RAPIDS AND LONG SAULT (INVENTORY OF THE PROPERTY) RG 10 VOL. 2760 FILE # 150,762 PART 0 REEL # C-11275	1894
COUCHICHING HOTEL COMPANY	RAMA RESERVE - EDGAR, FENTON AND RIDOUT APPLYING IN THE NAME OF THE COUCHICHING HOTEL COMPANY TO PURCHASE SEVERAL SMALL ISLANDS IN LAKE COUCHICHING RG 10 VOL. 1900 FILE # 1981 PART 0 REEL # C-11107	1873-1875
COUCOUCACHE-LAND	COUCOUCACHE RESERVE - CHA-CA-TI-ICHCOOCHE REQUESTS THAT THE BOUNDARIES OF THE ST. MAURICE RESERVE BE DEFINED BEFORE ANY TIMBER IS CUT ON LIMIT NO. 7 RG 10 VOL. 2092 FILE # 15,422 PART 0 REEL # C-11155	1879
COUGHLAN TIMOTHY	RICE AND MUD LAKE AGENCY - CORRESPONDENCE CONCERNING THE SURVEY OF STEWART ISLAND IN THE RIVER TRENT, SITUATED OPPOSITE LOTS 19 AND 20, CONCESSION 13, TOWNSHIP OF PERCY. ALSO, APPLICATION FROM TIMOTHY COUGHLAN TO PURCHASE THE ISLAND RG 10 VOL. 2432 FILE # 89,387 PART 0 REEL # C-11220	1888-1889
COULTER JOHN	WESTERN SUPERINTENDENCY, 2ND DIVISION - STRATHROY - CORRESPONDENCE REGARDING THE ASSIGNMENT OF THE LEASE COVERING THE N 1/2 OF LOT 11, RANGE 3, CARADOC RESERVE FROM SAMUEL BROOME TO JOHN COULTER RG 10 VOL. 2457 FILE # 95,390 PART 0 REEL # C-11224	1889

SUBJECT	FILE NAME	DATES
COULTER JOHN	STRATHROY - CORRESPONDENCE REGARDING THE LEASE OF THE N 1/2 OF LOT 11, RANGE 3, CARADOC RESERVE IN FAVOR OF JOHN COULTER RG 10 VOL. 2653 FILE # 132,122 PART 0 REEL # C-11258	1892-1901
COULTER JOHN	CARADOC AGENCY - AGREEMENT BETWEEN SAMUEL TULL AND THOMAS THOMPSON AND CAROLINE E. FISHER AND JOHN COULTER COVERING LOT 12, CON. 3 ON THE CARADOC RESERVE RG 10 VOL. 2887 FILE # 181,048 PART 0 REEL # C-11292	1896-1906
COULTER ROBERT	CAPE CROKER AGENCY - APPLICATION FROM ROBERT COULTER TO PURCHASE LOT NO. 13, CON. 2, WEST OF BURY ROAD, EASTNOR TOWNSHIP RG 10 VOL. 2630 FILE # 127,821 PART 0 REEL # C-11253	1892
COULTES CHARLES	MANITOWANING AGENCY - APPLICATION OF CHARLES COULTES TO PURCHASE LOT 17, CON. "B" IN TEHKUMMAH TOWNSHIP RG 10 VOL. 2806 FILE # 162,096 PART 0 REEL # C-11281	1895
COULTES CHARLES	MANITOWANING AGENCY - APPLICATION OF CHARLES COULTES TO PURCHASE LOT 16, CON. "B" IN TEHKUMMAH TOWNSHIP RG 10 VOL. 2807 FILE # 163,152 PART 0 REEL # C-11281	1895
COULTES GEORGE	MANITOWANING AGENCY - SALE TO GEORGE COULTES OF LOT 10, CON. B, TEHKUMMAH TOWNSHIP RG 10 VOL. 3193 FILE # 477,137 PART 0 REEL # C-11337	1915-1916
COULTIS BROS	SARNIA AGENCY - COULTIS BROS. ACCOUNTS AGAINST THE INDIANS OF SARNIA RG 10 VOL. 3175 FILE # 442,142 PART 0 REEL # C-11334	1904-1915

SUBJECT	FILE NAME	DATES
COUNCIL OF THE TRIBES		
	CORRESPONDENCE REGARDING AN ORGANIZATION KNOWN AS THE INDIAN RIGHTS ASSOCIATION OR COUNCIL OF THE TRIBES THIS GROUP WAS LED BY CHIEF THUNDERWATER AND MET WITH MOHAWKS ON THE TYENDINAGA AND ST. REGIS RESERVE (NEWSPAPER CLIPPINGS, PHOTO)	1928-1929
	RG 10 VOL. 3184 FILE # 458,168-A PART 2 REEL # C-11336	
COUNCIL OF THE UNITED COUNTIES OF LEEDS AND GRENVILLE		
	ALNWICK RESERVE - PETITION FROM THE COUNCIL OF THE UNITED COUNTIES OF LEEDS AND GRENVILLE THAT THE "THOUSAND ISLANDS" BE RETAINED BY THE GOVERNMENT AS A PUBLIC RESORT	1873
	RG 10 VOL. 1901 FILE # 2058 PART 0 REEL # C-11107	
COURCHAINE FRANCOIS		
	SAINT FRANCOIS AGENCY - AUTHORIZATION FROM FRANCOIS COURCHAINE ET AL GRANTING D.O. BEAUBEAN POWER OF ATTORNEY CONCERNING LAND DOCUMENTS	1879
	RG 10 VOL. 2084 FILE # 12,761 PART 0 REEL # C-11153	
COURTNAGE CHANCEY E		
	SIX NATIONS AGENCY - CORRESPONDENCE REGARDING THE LEASE OF THE SOUTH PART OF THE S 1/2 OF LOT 28, CON. 1, TUSCARORA TOWNSHIP FROM THE LATE JULIA GARLOW TO CHANCEY E. COURTNAGE (COPY OF QUIT CLAIM JAMES W. GARLOW ET AL TO ELLEN CUSICK)	1894-1897
	RG 10 VOL. 2770 FILE # 154,740 PART 0 REEL # C-11276	
COURTNEY I M		
	HEADQUARTERS - SECRETARY OF THE TREASURY BOARD I.M. COURTNEY HAS BEEN INSTRUCTED TO OBTAIN THE VIEWS OF THE HEADS OF DEPARTMENTS CONCERNING THE SUPERANNUATION ACT	1880
	RG 10 VOL. 2113 FILE # 21,015 PART 0 REEL # C-11160	
COURTNEY JANE		
	CAPE CROKER AND SAUGEEN RESERVES - LITIGATION CONCERNING THE TRANSFER BY JANE COURTNEY TO SAMUEL AARKE OF LOT 26, CON 13, KEPPEL TOWNSHIP	1877
	RG 10 VOL. 2012 FILE # 7851 PART 0 REEL # C-11134	

SUBJECT	FILE NAME	DATES
COUSH JOHN		
	CAPE CROKER AGENCY - CORRESPONDENCE REGARDING APPLICATIONS FROM JAMES HEPBURN & JOHN COUSH TO CUT & REMOVE TIMBER FROM LOT 6, CON 2 &LOT 13, CON 5, RESPECTIVELY EAST OF BURY ROAD, ALBEMARLE TOWNSHIP RG 10 VOL. 2290 FILE # 57,731 PART 0 REEL # C-11196	1885
COUSINEAU ALEXANDER		
	NORTHERN SUPERINTENDENCY - PORT ARTHUR - INVESTIGATION INTO THE MURDER AT PIC ISLAND OF THOMAS MUNDON, ALEXANDER COUSINEAU AND JOSEPH LEMAIRE AGAINST JOSEPH, ANTOINE, LOUIS AND MOHAWK MOSES (CLIPPINGS, PHOTO) RG 10 VOL. 2923 FILE # 189,726 PART 1 REEL # C-9662R	1897-1899
COUTLEE L W P		
	HEADQUARTERS - REPORT OF THE TRIAL OF TOMA KAPONICHIN FOR MURDER WITH AN ACCOUNT FOR SERVICES RENDERED BY LAWYER L.W.P. COUTLEE RG 10 VOL. 1950 FILE # 4400 PART 0 REEL # C-11119	1875
COUTLEE LOUIS M		
	LOUIS M. COUTLEE OFFERS TO PURCHASE 150 ACRES IN THE SOUTHWEST PART OF THE FORT WILLIAM RESERVE RG 10 VOL. 1868 FILE # 552 PART 0 REEL # C-11104	1872
COUTTES GEORGE		
	MANITOWANING AGENCY - APPLICATION FROM GEORGE COUTTES, TO PURCHASE LOTS 16 & 17, CON. 10, TEHKUMMAH TOWNSHIP RG 10 VOL. 3223 FILE # 545,800 PART 0 REEL # C-11342	1920
COVENTRY DAVID		
	NORTHERN SUPERINTENDENCY - 1 DIVISION - MANITOWANING - APPLICATION OF DAVID COVENTRY FOR AN EXTENSION OF TIME TO PAY THE ARREARS DUE ON LOT 15, CON 11, TOWNSHIP OF SANDFIELD. RG 10 VOL. 2483 FILE # 100,250 PART 0 REEL # C-11228	1889-1890
COVENTRY WILLIAM		
	MANITOWANING AGENCY - APPLICATION OF WILLIAM COVENTRY TO PURCHASE LOT 11, CON. 7 IN SANDFIELD TOWNSHIP RG 10 VOL. 3050 FILE # 238,760 PART 0 REEL # C-11316	1901-1902

SUBJECT	FILE NAME	DATES
COWAN A B	ALNWICK RESERVE - LAND AGENT A.B. COWAN REQUESTING TO KNOW WHETHER LEEK ISLAND IS FOR SALE RG 10 VOL. 1942 FILE # 4085 PART 0 REEL # C-11117	1874
COWAN A B	ALNWICK RESERVE - LAND AGENT A.B. COWAN REPORTING THAT HENRY HUNT IS BUILDING A HOUSE ON A SMALL ISLAND NEAR THE HEAD OF CLUB ISLAND IN THE ST. LAWRENCE RIVER RG 10 VOL. 1960 FILE # 4810 PART 0 REEL # C-11121	1875
COWAN A B	ALNWICK RESERVE - REPORT BY LAND AGENT A.B. COWAN THAT GEORGE BOYCE HAS REMOVED A QUANTITY OF STONE FROM CITRON OR GORDON ISLAND IN THE ST. LAWRENCE RIVER RG 10 VOL. 1966 FILE # 5136 PART 0 REEL # C-11123	1875
COWAN A B	ALNWICK RESERVE - AGENT A.B. COWAN REQUESTING ADVICE CONCERNING FLOAT ISLAND IN THE ST. LAWRENCE RIVER RG 10 VOL. 1968 FILE # 5189 PART 0 REEL # C-11123	1875
COWAN A B	ALNWICK RESERVE - AGENT A.B. COWAN REPORTING THE OUTBREAK OF A FIRE ON THE SIR JAMES ISLAND IN THE ST. LAWRENCE RIVER RG 10 VOL. 1968 FILE # 5292 PART 0 REEL # C-11123	1875
COWAN A B	ALNWICK RESERVE - LANDS AGENT A.B. COWAN REQUESTING TO KNOW IF THE MARSH OPPOSITE THE LOTS OCCUPIED BY JAMES BAILEY, HENRY HUNT AND THOMAS HUNT ARE INCLUDED IN THE NUMBER OF ACRES IN EACH LOT RG 10 VOL. 1971 FILE # 5398 PART 0 REEL # C-11124	1875
COWAN A B	ALNWICK RESERVE - AGENT A.B. COWAN REQUESTING TO KNOW WHO ARE THE OCCUPANTS OF SUGAR OR ST. LAWRENCE ISLAND IN THE ST. LAWRENCE RIVER RG 10 VOL. 1971 FILE # 5432 PART 0 REEL # C-11124	1875

SUBJECT	FILE NAME	DATES
COWAN A B	ALNWICK RESERVE - AGENT A.B. COWAN REPORTING THAT SMALL SAPLINGS HAVE BEEN REMOVED FROM BURNT ISLAND IN THE ST. LAWRENCE RIVER RG 10 VOL. 1971 FILE # 5439 PART 0 REEL # C-11124	1875
COWAN A B	ALNWICK RESERVE - INDIAN LANDS AGENT A.B. COWAN INQUIRING AS TO WHAT ACTIONS HE MUST TAKE VIS-A-VIS TRESPASSERS ON TIDDS ISLAND IN THE ST. LAWRENCE RIVER RG 10 VOL. 1996 FILE # 6952 PART 0 REEL # C-11130	1876
COWAN JULIA E	ALNWICK AGENCY - SALE OF ISLANDS IN THE ST. LAWRENCE RIVER TO JULIA E. COWAN OF GANANOQUE. RG 10 VOL. 2720 FILE # 144,001-85 PART 0 REEL # C-11270	1894-1902
COWAN OLIVER DAVID	ALNWICK AGENCY - SALE OF ISLANDS IN THE ST. LAWRENCE RIVER TO OLIVER DAVID COWAN OF GANANOQUE. RG 10 VOL. 2723 FILE # 144,001-147 PART 0 REEL # C-11270	1894-1912
COWAN REVEREND HUGH	MANITOWANING AGENCY - SALE OF LOT 33, CON "B", TEHKUMMAH TOWNSHIP TO THE REVEREND HUGH COWAN OF ST. CATHERINES, ONTARIO. RG 10 VOL. 3099 FILE # 301,650 PART 0 REEL # C-11324	1906-1917
COWAN WILLIAM	ALNWICK AGENCY - SALE OF ISLANDS 49D, 49E AND 49F IN THE ST. LAWRENCE RIVER TO NORMAN HENRY STEVENSON AND WILLIAM COWAN. RG 10 VOL. 3045 FILE # 236,725-176 PART 0 REEL # C-11316	1907-1912
COWE DANIEL	MUD AND RICE LAKE AGENCY - APPLICATION OF JEREMIAH CROWE TO LEASE ALL THE CLEARED PART OF LOCATION NO. 4, NORTH OF AND ADJOINING THE LAKE SHORE ROAD, RICE LAKE RESERVE TO DANIEL COWE, A MEMBER OF THE RICE LAKE BAND. RG 10 VOL. 2503 FILE # 104,119 PART 0 REEL # C-11231	1890-1896

SUBJECT	FILE NAME	DATES
COWE GEORGE		
	ALNWICK AGENCY - APPLICATION OF HANNAH ELIZA COX (MRS. JAMES COX) AND GEORGE COWE FOR PERMISSION TO RESIDE IN THE UNITED STATES RG 10 VOL. 2821 FILE # 168,097 PART 0 REEL # C-11283	1895
COWE HANNAH ELIZA		
	ALNWICK AGENCY - PETITION OF HANNAH ELIZA (COWE) COX TO HAVE HER NAME RESTORED TO THE PAYLISTS OF THE RICE LAKE BAND RG 10 VOL. 2776 FILE # 155,891 PART 0 REEL # C-12793R	1894-1896
COWIE DAVID		
	CAPE CROKER RESERVE - APPLICATION ON BEHALF OF DAVID COWIE TO PURCHASE PARK LOT 120, TOWNPLOT OF BROOKE RG 10 VOL. 1860 FILE # 161 PART 0 REEL # C-11103	1872
COWIN		
	CAPE CROKER RESERVE - LOT 7, CONCESSION A, AMABEL TOWNSHIP SOLD BY MRS. COWIN RG 10 VOL. 1868 FILE # 581 PART 0 REEL # C-11104	1872
COWLES CHARLES W		
	SAULT STE. MARIE - (GARDEN RIVER) - APPLICATIONS OF SAMUEL BIRON (114) CHARLES W. COWLES, NEIL CAMPBELL AND ELIZABETH, JOHN, PATRICK AND JEREMIAH MOHER FOR MINING LOCATIONS IN FENWICK TOWNSHIP RG 10 VOL. 2889 FILE # 181,609-49 PART 0 REEL # C-11292	1897-1907
COWMAN JEWEL EMMA		
	SIX NATIONS AGENCY - GUARDIANSHIP OF MARY A. JOHN AND HER CHILD JEWEL EMMA COWMAN RG 10 VOL. 3174 FILE # 433,319 PART 0 REEL # C-9670R	1913-1914
COWPER G B		
	TYENDINAGA RESERVE - REQUEST FROM THE DEPARTMENT TO G.B. COWPER SUPERINTENDENT OF WOODS AND FOREST FOR A LIST OF UNPATENTED LANDS IN THE 5TH AND 10TH CONCESSIONS OF TYENDINAGA TOWNSHIP RG 10 VOL. 1949 FILE # 4334 PART 0 REEL # C-11119	1875

SUBJECT	FILE NAME	DATES
COX ELIZA HANNAH	ALNWICK AGENCY - APPLICATION OF HANNAH ELIZA COX (MRS. JAMES COX) AND GEORGE COWE FOR PERMISSION TO RESIDE IN THE UNITED STATES RG 10 VOL. 2821 FILE # 168,097 PART 0 REEL # C-11283	1895
COX HANNAH ELIZA	ALNWICK AGENCY - PETITION OF HANNAH ELIZA (COWE) COX TO HAVE HER NAME RESTORED TO THE PAYLISTS OF THE RICE LAKE BAND RG 10 VOL. 2776 FILE # 155,891 PART 0 REEL # C-12793R	1894-1896
COX JAMES	ALNWICK AGENCY - APPLICATION OF HANNAH ELIZA COX (MRS. JAMES COX) AND GEORGE COWE FOR PERMISSION TO RESIDE IN THE UNITED STATES RG 10 VOL. 2821 FILE # 168,097 PART 0 REEL # C-11283	1895
COX THOMAS	MUD & RICE LAKE AGENCY - CORRESPONDENCE REGARDING AN APPLICATION FROM THOMAS COX TO BUY ISLAND 9, STONEY LAKE RG 10 VOL. 2283 FILE # 56,740 PART 0 REEL # C-11194	1885
COX THOMAS	RICE AND MUD LAKE AGENCY - APPLICATION OF THOMAS COX SR. TO PURCHASE ISLAND NO. 10, BURLEIGH SECTION, STONEY LAKE. RG 10 VOL. 2437 FILE # 90,528 PART 0 REEL # C-11221	1888-1889
COY JAMES	MANITOWANING AGENCY - CORRESPONDENCE REGARDING LOT 30, CON. 4, TEHKUMMAH TOWNSHIP, EVENTUALLY SOLD TO JAMES COY. RG 10 VOL. 3221 FILE # 539,411 PART 0 REEL # C-11342	1920-1928
COY JOHN	MANITOWANING AGENCY - CORRESPONDENCE REGARDING THE PROPOSED SALE OF LOTS 29 AND 30, CON. B, CARNARVON TOWNSHIP TO EITHER FINDLY MCDERMID OR JOHN COY. RG 10 VOL. 3221 FILE # 539,886 PART 0 REEL # C-11342	1920-1923
COYLE JOHN	ALNWICK RESERVE - JOHN COYLE, TOWN CLERK OF ROSENEATH COMPLAINS OF THE BAD CONDITION OF THE ROADS ON THE RESERVE RG 10 VOL. 1996 FILE # 6964 PART 0 REEL # C-11130	1876-1877

SUBJECT	FILE NAME	DATES
COZENE JOSEPH	NORTHERN SUPERINTENDENCY - SAULT STE. MARIE - APPLICATION FROM JOSEPH COZENE, TO BUY A MINING LOCATION W. OF FRY LOCATION, N. OF ECHO LAKE, GARDEN RIVER RESERVE RG 10 VOL. 2393 FILE # 80,803 PART 0 REEL # C-11213	1887-1892
COZENS JAMES	SAULT STE. MARIE - (GARDEN RIVER) - APPLICATION NO. 89 OF JAMES COZENS FOR A MINING LOCATION ON THE UNSURVEYED PORTION OF THE GARDEN RIVER RESERVE RG 10 VOL. 2888 FILE # 181,609-23 PART 0 REEL # C-11292	1867
COZENS JAMES	SAULT STE. MARIE - (GARDEN RIVER) - APPLICATION NO. 88 OF JAMES COZENS FOR A MINING LOCATION ON THE UNSURVEYED PORTION OF THE GARDEN RIVER RESERVE RG 10 VOL. 2888 FILE # 181,609-22 PART 0 REEL # C-11292	1897-1898
COZENS JOSEPH	SAULT STE. MARIE - (GARDEN RIVER) - APPLICATION NO. 87 OF JOSEPH COZENS FOR A MINING LOCATION ON THE UNSURVEYED PORTION OF THE GARDEN RIVER RESERVE RG 10 VOL. 2888 FILE # 181,609-21 PART 0 REEL # C-11292	1896-1897
COZENS JOSEPH	SAULT STE. MARIE - (GARDEN RIVER) - APPLICATION NO. 94 OF JOSEPH COZENS FOR A MINING LOCATION KNOWN AS THE ORIGINAL PEACOCK LOCATION, GARDEN RIVER RESERVE RG 10 VOL. 2888 FILE # 181,609-28 PART 0 REEL # C-11292	1897-1898
COZENS JOSEPH	SAULT STE. MARIE - (GARDEN RIVER) - APPLICATION NO. 95 OF JOSEPH COZENS FOR A MINING LOCATION ON THE GARDEN RIVER RESERVE (SKETCH) RG 10 VOL. 2888 FILE # 181,609-29 PART 0 REEL # C-11292	1897-1898
COZENS JOSEPH	SAULT STE. MARIE - (GARDEN RIVER) - APPLICATION NO. 97 OF JOSEPH COZENS FOR A MINING LOCATION ON THE GARDEN RIVER RESERVE (SKETCH) RG 10 VOL. 2889 FILE # 181,609-32 PART 0 REEL # C-11292	1897-1898

SUBJECT	FILE NAME	DATES
COZENS JOSEPH	SAULT STE. MARIE - (GARDEN RIVER) - APPLICATION NO. 98 OF JOSEPH COZENS FOR A MINING LOCATION ON THE GARDEN RIVER RESERVE RG 10 VOL. 2889 FILE # 181,609-33 PART 0 REEL # C-11292	1897-1898
COZENS JOSEPH	SAULT STE. MARIE - (GARDEN RIVER) - THIRTEEN ASSIGNMENTS OF MINING CLAIMS ON THE GARDEN RIVER RESERVE FROM JOSEPH COZENS AND ERNEST HARRISON TO THE SOO MINING AND EXPLORATION COMPANY OF ALGOMA LIMITED RG 10 VOL. 2889 FILE # 181,609-50 PART 0 REEL # C-11292	1897-1898
COZENS JOSEPH	SAULT STE. MARIE - (GARDEN RIVER) - APPLICATIONS OF CHARLES MIRON (125) AND JOSEPH COZENS (200) FOR MINING LOCATIONS IN DUNCAN TOWNSHIP RG 10 VOL. 2890 FILE # 181,609-56 PART 0 REEL # C-11292	1899-1901
COZENS JOSEPH	SAULT STE. MARIE - (GARDEN RIVER) - APPLICATIONS OF CHARLES MIRON AND JOSEPH COZENS (199) FOR MINING LOCATIONS IN DUNCAN TOWNSHIP RG 10 VOL. 2890 FILE # 181,609-58 PART 0 REEL # C-11292	1899-1901
COZENS JOSEPH	SAULT STE. MARIE - CORRESPONDENCE REGARDING A PATENT TO CERTAIN INDIAN LANDS IN TILLEY TOWNSHIP IN THE NAME OF JOSEPH COZENS RG 10 VOL. 2994 FILE # 217,373 PART 0 REEL # C-11307	1899-1927
COZENS JOSEPH	SAULT STE. MARIE - REQUEST OF JOSEPH COZENS, SURVEYOR FOR PLANS AND FIELD NOTES REGARDING A PORTION OF SECTION 8 IN MACDONALD TOWNSHIP. RG 10 VOL. 3070 FILE # 255,480 PART 0 REEL # C-11320	1903
COZENS JOSHUA Y	GRAND RIVER SUPERINTENDENCY, SIX NATIONS - CORRESPONDENCE REGARDING THE CLAIM OF JOSHUA Y. COZENS IN CONNECTION WITH CERTAIN LANDS ON THE SIX NATIONS RESERVE. RG 10 VOL. 2500 FILE # 103,551 PART 0 REEL # C-11230	1912

SUBJECT	FILE NAME	DATES
CRADDOCK DAVID		
	CAPE CROKER RESERVE - DAVID CRADDOCK HAS RESIGNED AS SCHOOL TEACHER AND WILLIAM A. ELIAS IS APPOINTED IN HIS PLACE RG 10 VOL. 2004 FILE # 7704 PART 0 REEL # C-11132	1877
CRADDOCK JOSEPH		
	PENETANGUISHENE AGENCY - PAYLISTS OF INTEREST DISTRIBUTION AND CLAIM OF JOSEPH CRADDOCK OF THE BEAUSOLEIL BAND FOR ARREARS IN INTEREST MONEY RG 10 VOL. 2810 FILE # 163,980 PART 0 REEL # C-9659R	1895
CRADDOCK JOSEPH JR		
	PENETANGUISHENE AGENCY - PETITION OF JOSEPH CRADDOCK JR. (JOSEPH PAMWEWEDUNG) OF THE BEAUSOLEIL ISLAND BAND TO BE RE-ENTERED ON THE PAY LIST AND RECEIVE ARREARS IN ANNUITY PAYMENTS RG 10 VOL. 2829 FILE # 169,313 PART 0 REEL # C-9660R	1895-1896
CRAGG O A		
	RICE AND MUD LAKE AGENCY - CORRESPONDENCE REGARDING ACCOUNTS OWING TO O.A. CRAGG, MERCHANT OF HIAWATHA ONTARIO BY THE MISSISSAUGAS OF RICE LAKE. RG 10 VOL. 3019 FILE # 221,122 PART 0 REEL # C-11312	1900-1906
CRAGG REVEREND E		
	MUD & RICE LAKE AGENCY - CORRESPONDENCE REGARDING PERMISSION GRANTED BY THE MISSISSAUGAS OF RICE LAKE, TO REVEREND E. CRAGG TO CUT 500 RAILS IN ORDER TO REPAIR THE MISSION LOT FENCE RG 10 VOL. 2319 FILE # 63,735 PART 0 REEL # C-11201	1885
CRAGG REVEREND EDWARD		
	MUD AND RICE LAKE AGENCY - RESOLUTION PASSED BY THE COUNCIL OF THE RICE LAKE BAND GRANTING PERMISSION TO REVEREND EDWARD CRAGG TO CUT 200 RAILS AND 25 CEDAR POSTS ON THE RICE LAKE RESERVE TO REPAIR THE MISSION LOT FENCES. RG 10 VOL. 2617 FILE # 124,778 PART 0 REEL # C-11250	1892
CRAIG		
	GARDEN RIVER RESERVE - APPLICATION OF MCRAE, CRAIG AND COMPANY FOR SEVEN ACRES OF UNSURRENDERED LAND AT THE MOUTH OF GARDEN RIVER RG 10 VOL. 1986 FILE # 6322 PART 0 REEL # C-11128	1876

SUBJECT	FILE NAME	DATES
CRAIG CAROLINE	VICTORIA COUNTY AGENCY - APPLICATION FOR PATENT FROM MRS. CAROLINE CRAIG FOR THE E. 1/2 OF LOT 44, TOBIQUE RESERVE RG 10 VOL. 2372 FILE # 75,352 PART 0 REEL # C-11210	1891
CRAIG D ROY	NEW BRUNSWICK - NORTHERN DIVISION - D. ROY CRAIG APPLYING TO PURCHASE LOT 9, BLOCK A, TOBIQUE RESERVE RG 10 VOL. 3164 FILE # 377,669 PART 0 REEL # C-11333	1911
CRAIG DAVID	NORTHERN DIVISION, FREDERICTON, N.B. - APPLICATION OF DAVID CRAIG TO PURCHASE THE W 1/2 OF LOT 44, BLOCK "C" ON THE TOBIQUE RESERVE (COPY OF QUIT CLAIM AMOS BARCLAY TO DAVID CRAIG). RG 10 VOL. 3029 FILE # 233,107 PART 0 REEL # C-11313	1902-1910
CRAIG FRANK	NEW BRUNSWICK - NORTHERN DIVISION - FRANK CRAIG APPLYING TO PURCHASE GORE LOT 20, BLOCK B, TOBIQUE RESERVE RG 10 VOL. 3164 FILE # 377,667 PART 0 REEL # C-11333	1911
CRAIG J	GORE BAY AGENCY - APPLICATION OF J. CRAIG TO PURCHASE LOT 10, CON. 6, ROBINSON TOWNSHIP. RG 10 VOL. 3107 FILE # 311,040 PART 0 REEL # C-11325	1907
CRAIG JAMES	CAPE CROKER RESERVE - SALE TO JAMES CRAIG OF LOT 19, CON. 11, EAST OF BURY ROAD, ALBEMARLE TOWNSHIP RG 10 VOL. 3193 FILE # 477,386 PART 0 REEL # C-11337	1918
CRAIG JANE	CAPE CROKER AND SAUGEEN RESERVES - REQUEST FOR PATENTS FOR THOMAS WATCHORN, D.S. CRAWFORD, JANE CRAIG, AND ALEXANDER SPRAGG IN ALBEMARLE AND KEPPEL TOWNSHIPS RG 10 VOL. 1959 FILE # 4762 PART 0 REEL # C-11121	1875

SUBJECT	FILE NAME	DATES
CRAIG JEAN M	ALNWICK AGENCY - SALE OF POTATO AND HUCKLEBERRY ISLANDS IN THE ST. LAWRENCE RIVER TO JEAN M. CRAIG OF OTTAWA. RG 10 VOL. 2722 FILE # 144,001-123 PART 0 REEL # C-11270	1894-1913
CRAIG JOSEPH	RICE AND MUD LAKE AGENCY - APPLICATION OF JOSEPH CRAIG TO PURCHASE TWO ISLANDS IN STONY LAKE: ISLAND NO. 2A, TOWNSHIP OF BURLEIGH AND ISLAND NO. 76, TOWNSHIP OF DUMMER, BOTH IN THE COUNTY OF PETERBOROUGH RG 10 VOL. 2445 FILE # 93,305 PART 0 REEL # C-11222	1889
CRAIG LOTTIE	HEADQUARTERS - OTTAWA - APPOINTMENT OF MISS LOTTIE CRAIG AS A TEMPORARY WRITER IN THE DEPARTMENT OF INDIAN AFFAIRS RG 10 VOL. 3085 FILE # 279,050 PART 0 REEL # C-11322	1904-1906
CRAIG M H	NEW BRUNSWICK - NORTHERN DIVISION - FREDERICTON - APPLICATION OF M.H. CRAIG TO PURCHASE LOTS 1 AND 2, BLOCK "B" ON THE TOBIQUE RESERVE RG 10 VOL. 2972 FILE # 208,801 PART 0 REEL # C-11305	1899-1912
CRAIG MANLY	TOBIQUE RESERVE - SALE TO MANLY CRAIG OF LOT 24, BLOCK B, TOBIQUE RG 10 VOL. 3193 FILE # 478,247 PART 0 REEL # C-11337	1916-1920
CRAIG MARY E	NORTHERN DIVISION, FREDERICTON, N.B. - APPLICATION OF MRS. MARY E. CRAIG TO PURCHASE LOT 62, BLOCK "B" ON THE TOBIQUE RESERVE. RG 10 VOL. 3029 FILE # 233,111 PART 0 REEL # C-11313	1902
CRAIG MOSES	PERTH, VICTORIA COUNTY, NEW BRUNSWICK AGENT MOSES CRAIG REQUESTING THAT THE INDIANS NOT BE REQUIRED TO PAY CUSTOMS DUTIES ON GOODS TAKEN FROM THE STATES TO CANADA RG 10 VOL. 1977 FILE # 5871 PART 0 REEL # C-11126	1876
CRAIG MOSES	TOBIQUE RESERVE - AGENT MOSES CRAIG REQUESTING THAT A PATENT MAY ISSUE TO NELSON TOPHAM FOR LOT 16, TOBIQUE RG 10 VOL. 1987 FILE # 6463 PART 0 REEL # C-11128	1876

SUBJECT	FILE NAME	DATES
CRAIG MOSES	TOBIQUE RESERVE - AGENT MOSES CRAIG ENCLOSING THE ASSIGNMENT OF LOT 2, TOBIQUE, FROM DAVID MURPHY TO GEORGE MADDOX RG 10 VOL. 2004 FILE # 7691 PART 0 REEL # C-11132	1883-1884
CRAIG MOSES	TOBIQUE RESERVE - APPOINTMENT OF MOSES CRAIG AS THE RESIDENT AGENT RG 10 VOL. 2005 FILE # 7762 PART 0 REEL # C-11132	1877-1885
CRAIG MOSES	TOBIQUE RESERVE - REQUEST BY MOSES CRAIG FOR A LIST OF PERSONS IN ARREARS OF PAYMENT ON LAND RG 10 VOL. 2090 FILE # 14,244 PART 0 REEL # C-11155	1879
CRAIG W L	VICTORIA COUNTY AGENCY - CORRESPONDENCE REGARDING W.L. CRAIG'S APPLICATION TO PURCHASE LOTS 60, 62 & 64, TOBIQUE RESERVE RG 10 VOL. 2289 FILE # 57,588 PART 1 REEL # C-11196	1889
CRAIGG JOSEPH	MUD AND RICE LAKE AGENCY - JOSEPH CRAIGG IS ENQUIRING ON THE PRICE OF ISLANDS 27, 42, 49, 87, STONEY LAKE, DUMMER TOWNSHIP AND ISLAND 30, BURLEIGH TOWNSHIP RG 10 VOL. 2475 FILE # 98,647 PART 0 REEL # C-11227	1889-1920
CRAMPTON JOHN	CAPE CROKER AND SAUGEEN RESERVES - JOHN CRAMPTON REQUESTING A PATENT FOR LOT 23, GEORGIAN RANGE, KEPPEL TOWNSHIP AND ADVICE AS TO THE VALUE OF IMPROVEMENTS ON LOT 15 SAME RANGE RG 10 VOL. 1988 FILE # 6484 PART 0 REEL # C-11128	1876
CRANDELL FRANK	MANITOWANING AGENCY - APPLICATION FROM FRANK CRANDELL, TO PURCHASE LOTS 28, 29 AND 30, CON. 4, HOWLAND TOWNSHIP. RG 10 VOL. 2684 FILE # 137,613 PART 0 REEL # C-11263	1893
CRANE JAMES	CAPE CROKER AGENCY - APPLICATION FROM JAMES CRANE TO PURCHASE THE S 1/2 OF LOT NO. 8, CON. 9, EAST OF BURY ROAD, TOWNSHIP OF ALBEMARLE. RG 10 VOL. 2581 FILE # 117,646 PART 0 REEL # C-11243	1891

SUBJECT	FILE NAME	DATES
CRANE JAMES		
	CAPE CROKER AGENCY - APPLICATION OF JAMES CRANE FOR A REDUCTION IN THE PRICE OF THE SOUTH 1/2 OF LOT 8, CON. 9, EAST OF BURY ROAD IN ALBEMARLE TOWNSHIP RG 10 VOL. 2819 FILE # 167,751 PART 0 REEL # C-11283	1895-1896
CRANSTON ARCHIBALD JR		
	MANITOWANING AGENCY - APPLICATION TO ARCHIBALD CRANSTON JR., TO PURCHASE LOT 22, CON. 16, CARNARVON TOWNSHIP RG 10 VOL. 2994 FILE # 217,901 PART 0 REEL # C-11307	1899-1900
CRANSTON J H		
	MANITOWANING AGENCY - LETTER REGARDING DUES ON TIMBER CUT BY J.H. CRANSTON AND W.A. CRANSTON OFF LOTS 7, 8 AND 11 CON. 11, CARNARVON TOWNSHIP. RG 10 VOL. 2692 FILE # 139,833 PART 0 REEL # C-11264	1893
CRANSTON JAMES		
	MANITOWANING AGENCY - APPLICATION OF JAMES CRANSTON TO PURCHASE LOT 7, CON. 17 IN CAMPBELL TOWNSHIP RG 10 VOL. 3074 FILE # 260,111 PART 0 REEL # C-11320	1903
CRANSTON JOHN		
	NORTHERN SUPERINTENDENCY, 1ST DIVISION - MANITOWANING - CANCELLATION OF THE SALE OF LOT NO. 7, CON. 11, TOWNSHIP OF CARNARVON OWNED BY WILLIAM KENNEDY. SALE OF LOT 7, CON. 11 TO JOHN CRANSTON AND LOT NO. 8, CON. 11, TO WILLIAM CRANSTON, BOTH LOTS IN THE TOWNSHIP OF CARNARVON RG 10 VOL. 2509 FILE # 105,176 PART 0 REEL # C-11231	1890
CRANSTON MARGARET		
	MANITOWANING AGENCY - APPLICATION BY MARGARET CRANSTON FOR A REDUCTION IN THE AMOUNT OWING ON LOT 27, CON. 1, BILLINGS TOWNSHIP RG 10 VOL. 3191 FILE # 473,108 PART 0 REEL # C-11337	1915
CRANSTON ROBERT		
	MANITOWANING AGENCY - APPLICATION OF ROBERT CRANSTON TO PURCHASE LOT 9, CON. 11 AND OF WILLIAM J. STERLING TO PURCHASE LOTS 18 AND 19, CON. 11 BOTH IN CARNARVON TOWNSHIP RG 10 VOL. 2814 FILE # 165,848 PART 0 REEL # C-11282	1895-1918

SUBJECT	FILE NAME	DATES
CRANSTON ROBERT	MANITOWANING AGENCY - APPLICATION BY ROBERT CRANSTON FOR A REDUCTION IN PRICE ON LOT 1, CON. 7, CAMPBELL TOWNSHIP RG 10 VOL. 3191 FILE # 473,106 PART 0 REEL # C-11337	1915
CRANSTON W A	MANITOWANING AGENCY - LETTER REGARDING DUES ON TIMBER CUT BY J.H. CRANSTON AND W.A. CRANSTON OFF LOTS 7, 8 AND 11 CON. 11, CARNARVON TOWNSHIP. RG 10 VOL. 2692 FILE # 139,833 PART 0 REEL # C-11264	1893
CRANSTON WILLIAM	NORTHERN SUPERINTENDENCY, 1ST DIVISION - MANITOWANING - CANCELLATION OF THE SALE OF LOT NO. 7, CON. 11, TOWNSHIP OF CARNARVON OWNED BY WILLIAM KENNEDY. SALE OF LOT 7, CON. 11 TO JOHN CRANSTON AND LOT NO. 8, CON. 11, TO WILLIAM CRANSTON, BOTH LOTS IN THE TOWNSHIP OF CARNARVON RG 10 VOL. 2509 FILE # 105,176 PART 0 REEL # C-11231	1890
CRANSTON WILLIAM A	MANITOWANING AGENCY - CANCELLATION OF THE SALE TO WILLIAM A. CRANSTON OF LOT 9, CON. 14, CARNARVON TOWNSHIP. RG 10 VOL. 3210 FILE # 524,304 PART 0 REEL # C-11340	1919
CRANSTON WILLIAM H	MANITOWANING AGENCY - APPLICATIONS OF WILLIAM H. CRANSTON AND ROBERT GRAHAM TO PURCHASE LOT 14, CON. 10 IN CARNARVON TOWNSHIP RG 10 VOL. 2932 FILE # 193,821 PART 0 REEL # C-11300	1897-1903
CRAVEN PATRICK	SIX NATIONS RESERVE - CORRESPONDENCE RELATIVE TO THE W 1/2 OF THE N 1/2 OF LOT NO. 35, CON. 2, CAYUGA, OCCUPIED BY PATRICK CRAVEN, SQUATTER. RG 10 VOL. 2599 FILE # 120,964 PART 0 REEL # C-11247	1891
CRAWFORD	WALPOLE ISLAND AGENCY - RESOLUTION OF THE POTAWATOMIE COUNCIL OF WALPOLE ISLAND TO GRANT $5.00 TO WILSON AND CRAWFORD FOR LUMBER SUPPLIED TO REPAIR THE BRIDGE AT POTAWATOMIE SCHOOLHOUSE. RG 10 VOL. 2431 FILE # 89,139 PART 0 REEL # C-11220	1888

SUBJECT	FILE NAME	DATES
CRAWFORD	WALPOLE ISLAND AGENCY - RESOLUTION OF THE CHIPPEWA COUNCIL OF WALPOLE ISLAND GRANTING $14.00 TO PAY MESSRS WILSON AND CRAWFORD FOR THE LUMBER SUPPLIED TO BUILD COFFINS DURING THE QUARTER ENDING THE 30 H OF JUNE. RG 10 VOL. 2467 FILE # 96,757 PART 0 REEL # C-11225	1889
CRAWFORD	WALPOLE ISLAND AGENCY - RESOLUTION OF THE POTAWATOMI OF WALPOLE ISLAND GRANTING $13.35 TO MESSRS WILSON AND CRAWFORD FOR THE LUMBER SUPPLIED TO BUILD BRIDGES, A SCHOOL HOUSE AND COFFINS RG 10 VOL. 2478 FILE # 99,125 PART 0 REEL # C-11227	1889
CRAWFORD	WALPOLE ISLAND AGENCY - REQUISITION OF THE POTAWATOMIS OF WALPOLE ISLAND FOR THE SUM OF $15.96 TO PAY MESSRS. WILSON AND CRAWFORD FOR THE LUMBER FURNISHED TO THE BAND. RG 10 VOL. 2490 FILE # 101,978 PART 0 REEL # C-11229	1889
CRAWFORD A G E	HEADQUARTERS - OTTAWA - ORDER IN COUNCIL AUTHORIZING THE PAYMENT OF INDEMNITY AT THE RATE OF 300 DOLLARS PER YEAR TO MISS A.G.E. CRAWFORD AS PRIVATE SECRETARY TO THE SUPERINTENDENT GENERAL OF INDIAN AFFAIRS. RG 10 VOL. 3035 FILE # 236,300 PART 0 REEL # C-11314	1901-1905
CRAWFORD ALBERT	MANITOWANING - J.C. PHIPPS REQUESTING PATENT OF LOT 45, CON. 2, ASSIGINACK TOWNSHIP TO ALBERT CRAWFORD AND LOTS 46 AND 49 CON. 2, ASSIGINACK, TO CHARLES JAMES RG 10 VOL. 1944 FILE # 4246 PART 0 REEL # C-11117	1874
CRAWFORD ALBERT	MANITOWANING - APPLICATION FOR A PATENT TO ALBERT CRAWFORD FOR LOTS 20 AND 21, CON 5, CARNARVON TOWNSHIP RG 10 VOL. 2137 FILE # 27,838 PART 0 REEL # C-11166	1881

SUBJECT	FILE NAME	DATES
CRAWFORD CYNTHIA		
	TYENDINAGA AGENCY - CORRESPONDENCE REGARDING THE SALE BY JOHN CRAWFORD OF THE N. PART OF THE SW 1/4, LOT 11, CON. A, TO LYDIA CRAWFORD AND THE SALE OF THE N. PART OF THE SW 1/4 OF LOT 11, CON. A. TO CYNTHIA CRAWFORD. RG 10 VOL. 2457 FILE # 95,301 PART 0 REEL # C-11224	1889
CRAWFORD D ROBERT		
	CAPE CROKER AND SAUGEEN RESERVES - TRANSFER FROM ROBERT CRAWFORD TO JOHN HARRISON OF LOT 1, CON. 9 KEPPEL TOWNSHIP RG 10 VOL. 1929 FILE # 3331 PART 0 REEL # C-11113	1874
CRAWFORD D S		
	CAPE CROKER AND SAUGEEN RESERVES - REQUEST FOR PATENTS FOR THOMAS WATCHORN, D.S. CRAWFORD, JANE CRAIG, AND ALEXANDER SPRAGG IN ALBEMARLE AND KEPPEL TOWNSHIPS RG 10 VOL. 1959 FILE # 4762 PART 0 REEL # C-11121	1875
CRAWFORD DANA CRISSY		
	ALNWICK AGENCY - SALE OF ISLAND 41B IN THE ST. LAWRENCE RIVER TO MISSES DANA CRISSY CRAWFORD AND DOROTHY C CRAWFORD OF PHILADELPHIA. RG 10 VOL. 3044 FILE # 236,725-158 PART 0 REEL # C-11316	1903
CRAWFORD DOROTHY C		
	ALNWICK AGENCY - SALE OF ISLAND 41B IN THE ST. LAWRENCE RIVER TO MISSES DANA CRISSY CRAWFORD AND DOROTHY C CRAWFORD OF PHILADELPHIA. RG 10 VOL. 3044 FILE # 236,725-158 PART 0 REEL # C-11316	1903
CRAWFORD HENRY J		
	PENETANGUISHENE AGENCY - CORRESPONDENCE REGARDING THE SALE OF LAND ON ISLAND NO. 62 IN GEORGIAN BAY OFF GIBSON TOWNSHIP TO DR. GEORGE E. SMITH, GILBERT A. SMITH AND HENRY J. CRAWFORD (PLANS) RG 10 VOL. 2865 FILE # 176,296-91 PART 0 REEL # C-11289	1905-1933
CRAWFORD J B		
	CAPE CROKER AND SAUGEEN RESERVES - WILLIAM PLUMMER WRITES THE DEPARTMENT CONCERNING AN ERROR IN SETTLEMENT OF LOTS IN EASTNOR TOWNSHIP BY JOHNSTON GIBSON WHICH HAVE BEEN SOLD TO WILLIAM HALE AND J.B. CRAWFORD RG 10 VOL. 2045 FILE # 9157 PART 0 REEL # C-11143	1878

SUBJECT	FILE NAME	DATES
CRAWFORD JOHN	CAPE CROKER RESERVE - JOHN CRAWFORD REQUESTS TO PURCHASE LOT 23, CONCESSION 14, ALBEMARLE TOWNSHIP RG 10 VOL. 1877 FILE # 972 PART 0 REEL # C-11105	1872
CRAWFORD JOHN	TYENDINAGA AGENCY - CORRESPONDENCE REGARDING THE SALE BY JOHN CRAWFORD OF THE N. PART OF THE SW 1/4, LOT 11, CON. A, TO LYDIA CRAWFORD AND THE SALE OF THE N. PART OF THE SW 1/4 OF LOT 11, CON. A. TO CYNTHIA CRAWFORD. RG 10 VOL. 2457 FILE # 95,301 PART 0 REEL # C-11224	1889
CRAWFORD JOHN	TYENDINAGA AGENCY - RESOLUTION OF BAY OF QUINTE MOHAWKS TO AWARD SUM OF MONEY TO JOHN CRAWFORD THERE TO LOSS OF HIS HOME BY FIRE RG 10 VOL. 2971 FILE # 208,519 PART 0 REEL # C-11305	1899
CRAWFORD JOHN T	CAPE CROKER AGENCY - APPLICATION OF JOHN T. CRAWFORD TO PURCHASE LAND IN LINDSAY TOWNSHIP. RG 10 VOL. 2732 FILE # 144,375 PART 0 REEL # C-11271	1893
CRAWFORD LYDIA	TYENDINAGA AGENCY - CORRESPONDENCE REGARDING THE SALE BY JOHN CRAWFORD OF THE N. PART OF THE SW 1/4, LOT 11, CON. A, TO LYDIA CRAWFORD AND THE SALE OF THE N. PART OF THE SW 1/4 OF LOT 11, CON. A. TO CYNTHIA CRAWFORD. RG 10 VOL. 2457 FILE # 95,301 PART 0 REEL # C-11224	1889
CRAWFORD PURCHASE-LAND	COPIES OF DOCUMENTS RELATING TO THE CRAWFORD PURCHASE OF 1783 RG 10 VOL. 3228 FILE # 567,252 PART 0 REEL # C-11344	1922
CRAWFORD SUSANNAH	GRAND RIVER SUPERINTENDENCY - CORRESPONDENCE REGARDING SUSANNAH CRAWFORD'S CLAIM TO LOT 49, RIVER RANGE, TUSCARORA TOWNSHIP. RG 10 VOL. 2686 FILE # 138,306 PART 0 REEL # C-11263	1893-1895

SUBJECT	FILE NAME	DATES
CRAWFORD WILLIAM	CAPE CROKER RESERVE - THOMAS HURST COMPLAINING THAT ONE WILLIAM CRAWFORD IS TRYING TO TAKE OVER HIS LAND AT LOT 22, CONCESSION 15, AND LOT 23, CONCESSION 14, ALBEMARLE TOWNSHIP RG 10 VOL. 1879 FILE # 1073 PART 0 REEL # C-11105	1872
CRAWFORD WILLIAM	SIX NATIONS RESERVE - MRS. MARY GREEN COMPLAINING THAT THE YOUNGEST SON OF HER LATE FATHER WILLIAM CRAWFORD HAS SOLD THE FAMILY LAND WITHOUT DIVIDING IT EQUALLY RG 10 VOL. 1885 FILE # 1289 PART 0 REEL # C-11106	1873
CRAWFORD WILLIAM	CAPE CROKER AND SAUGEEN RESERVES - MISTAKE IN THE PATENT OF WILLIAM CRAWFORD FOR LOT 21, CON 15, ALBEMARLE TOWNSHIP RG 10 VOL. 2049 FILE # 9356 PART 0 REEL # C-11144	1878
CRAWFORD WILLIAM	SIX NATIONS AGENCY - INVESTIGATION INTO THE CLAIM OF WILLIAM CRAWFORD TO THE ESTATE OF HIS SISTER, THE LATE MARY THOMAS, WIFE OF ISAAC THOMAS. THE CLAIM WAS CONTESTED BY WILLIAM ATKINS WHO HOLDS THE QUIT CLAIM TO LOT 2, RIVER RANGE, SOUTH TUSCARORA TOWNSHIP (MINUTES OF INVESTIGATION OF 5 DECEMBER 1895, COPY OF WILL) RG 10 VOL. 2829 FILE # 169,238 PART 0 REEL # C-9660R	1895-1896
CREASER	CAPE CROKER AND SAUGEEN RESERVES - BARRISTERS, CREASER AND MORRISON, INQUIRING AS TO THE AMOUNT OWED BY WILLIAM ROY ON LOTS 2 AND 3, CON 4, AMABEL TOWNSHIP RG 10 VOL. 1999 FILE # 7229 PART 0 REEL # C-11131	1876
CREASON	CAPE CROKER AGENCY - CREASON & MORRISON'S APPLICATION FOR PATENTS TO LOTS 117, 119, 121 & 123 MARKET ST., TOWNPLOT OF BROOKE RG 10 VOL. 2291 FILE # 58,052 PART 0 REEL # C-11196	1885
CREASON	CAPE CROKER AGENCY - APPLICATION FROM MESSRS. CREASON, MORRISON AND SMITH FOR PATENT FOR PARK LOT NO. 100 IN THE TOWNPLOT OF BROOKE, COUNTY OF GREY. RG 10 VOL. 2432 FILE # 89,383 PART 0 REEL # C-11220	1888-1890

SUBJECT	FILE NAME	DATES
CREBASSA J G		
	SAINT FRANCOIS AGENCY - J.G. CREBASSA WRITING ON BEHALF OF MOISE DE BLOIS COMPLAINING OF TRESPASSERS ON ATCOMBACK ISLAND RG 10 VOL. 2062 FILE # 9968 PART 0 REEL # C-11147	1878
CREE THOMAS		
	ST. REGIS AGENCY - ACCOUNT OF THOMAS CREE FOR HIS SERVICES AS SEXTON TO THE ST. REGIS CATHOLIC CHURCH. RG 10 VOL. 2606 FILE # 122,259 PART 0 REEL # C-11248	1891-1892
CREEN JOHN		
	GOULAIS BAY RESERVE - DISPUTE OVER TIMBER LICENCES ISSUED TO JOHN CREEN AND WILLIAM NESBITT RG 10 VOL. 1975 FILE # 5721 PART 0 REEL # C-11125	1870-1876
CREIGHTON		
	CAPE CROKER AGENCY - REQUISITION FROM THE CAPE CROKER INDIANS TO PAY THE CREIGHTON BROTHERS ACCOUNT RG 10 VOL. 2291 FILE # 58,049 PART 0 REEL # C-11196	1885
CREIGHTON J J		
	SAUGEEN AGENCY - CORRESPONDENCE REGARDING CHARGES BROUGHT AGAINST J.J. CREIGHTON BY AGENT JAMES ALLEN. RG 10 VOL. 2676 FILE # 135,598 PART 0 REEL # C-11261	1893
CREIGHTON J J		
	SAUGEEN AGENCY - CORRESPONDENCE, MEMORANDA, REPORTS, ACCOUNTS REGARDING BAND MEMBERS INDEBTED TO J.J. CREIGHTON, MERCHANT OF CHIPPEWA HILL. RG 10 VOL. 2752 FILE # 148,470 PART 0 REEL # C-12792R	1894-1902
CREIGHTON JOHN		
	SAUGEEN AGENCY - LETTER FROM AGENT JOHN CREIGHTON THAT THE TEACHER ON THE SAUGEEN RESERVE HAS RESIGNED RG 10 VOL. 2202 FILE # 40,426 PART 0 REEL # C-11179	1882
CREIGHTON JOHN		
	SAUGEEN AGENCY - CORRESPONDENCE REGARDING CHARGES BROUGHT AGAINST AGENT JOHN CREIGHTON, LATER DISPROVEN RG 10 VOL. 2280 FILE # 55,913 PART 0 REEL # C-11194	1884-1885

SUBJECT	FILE NAME	DATES
CREIGHTON W J	CAPE CROKER RESERVE - APPLICATION BY W.J. CREIGHTON FOR A PATENT TO LOTS 89 AND 91 RAGLAN STS, TOWNPLOT OF BROOKE RG 10 VOL. 2101 FILE # 18,319 PART 0 REEL # C-11158	1880
CREIGHTON W J	CAPE CROKER AGENCY - CORRESPONDENCE REGARDING A STORE OCCUPIED BY W.J. CREIGHTON ON THE CAPE CROKER RESERVE AND INDEBTEDNESS OF INDIANS RG 10 VOL. 2172 FILE # 35,973 PART 4 REEL # C-12779R	1899
CREMER C	MANITOWANING - C. CREMER INQUIRING WHETHER LOT 12, CON 16 CARNARVON TOWNSHIP IS FOR SALE RG 10 VOL. 2076 FILE # 10,981 PART 0 REEL # C-11151	1879
CRERAR D A	CAPE CROKER AND SAUGEEN RESERVES - REPORT BY D.A. CRERAR OF AN ERROR IN THE PATENT TO JOHN WEBB JERMYN FOR LOT 8, WEST OF BERFORD AND SOUTH OF DIVISION ST., WIARTON RG 10 VOL. 2106 FILE # 19,473 PART 0 REEL # C-11159	1880
CRERAR JEAN	NORTHERN SUPERINTENDENCY, 1 DIVISION - MANITOWANING - JEAN CRERAR, BARRISTER, REQUESTS INFORMATION RELATIVE TO THE AMOUNT REQUIRED FOR A PATENT IN THE NAME OF ARCHIBALD MCCOLMAN OWNER OF LOT 16, CONCESSION 13, TOWNSHIP OF CAMPBELL. RG 10 VOL. 2441 FILE # 92,022 PART 0 REEL # C-11221	1889
CRERAR JOHN	SIX NATIONS RESERVE - SOLICITOR JOHN CRERAR APPLYING FOR THE PATENT TO N 1/2 LOT 17, CON 4, ONEIDA TOWNSHIP IN FAVOUR OF EDWARD WALSH RG 10 VOL. 1976 FILE # 5781 PART 0 REEL # C-11125	1876-1877
CRERE THOMAS	CAUGHNAWAGA AGENCY - CORRESPONDENCE REGARDING THE LEASING OF HOLDING NO. 97 BY THOMAS CRERE. RG 10 VOL. 2707 FILE # 142,816 PART 0 REEL # C-11267	1893-1897

SUBJECT	FILE NAME	DATES
CRESPIEUL-LAND	SALE BY PUBLIC AUCTION OF THE CRESPIEUL RESERVE NEAR LAKE ST. JOHN CONTAINING 8,375 ACRES RG 10 VOL. 2048 FILE # 9264-3 PART 0 REEL # C-11143	1911
CRESSWELL HENRY	SIX NATIONS AGENCY - AGREEMENT BETWEEN JOSEPH HILL AND HENRY CRESSWELL TO LEASE THE S 1/2 OF LOT 23, RIVER RANGE, TUSCARORA TOWNSHIP RG 10 VOL. 2835 FILE # 170,642 PART 0 REEL # C-11284	1896
CRESWELL HENRY	SIX NATIONS AGENCY - AGREEMENTS BETWEEN SAMUEL STYRES AND HENRY CRESWELL, THOMAS G. FEARMAN AND GEORGE H. HARRIS TO LEASE LOT 59, RIVER RANGE, ONONDAGA TOWNSHIP RG 10 VOL. 2954 FILE # 203,241 PART 0 REEL # C-11303	1898-1909
CREVIER JOSEPH	SAINT FRANCOIS AGENCY - CORRESPONDENCE REGARDING THE ESTATE OF JOSEPH CREVIER RG 10 VOL. 2309 FILE # 61,484 PART 0 REEL # C-12781R	1885-1886
CREWSON W M	GORE BAY AGENCY - CORRESPONDENCE REGARDING THE SALE TO W.M. CREWSON OF LOTS 16, 20, AND 21, W. AND 20 AND 21 E., DENNIS STREET, GORE BAY AND LOT 13, CON. 2, MILLS TOWNSHIP RG 10 VOL. 2377 FILE # 76,745 PART 0 REEL # C-11210	1887-1900
CRIBB JOHN	CAPE CROKER AGENCY - CORRESPONDENCE REGARDING JOHN CRIBB'S REQUEST FOR A REDUCTION IN THE PRICE OF LOT 13, CON 8, AMABEL TOWNSHIP RG 10 VOL. 2293 FILE # 58,494 PART 0 REEL # C-11196	1885
CRICK-OU-JISH	WALPOLE ISLAND RESERVE - DISPUTE OVER THE OWNERSHIP OF A CERTAIN FARM WILLED BY CRICK-OU-JISH TO MARY JANE SNAKE RG 10 VOL. 2062 FILE # 9936 PART 0 REEL # C-11147	1878

SUBJECT	FILE NAME	DATES
CRICKEN JOHN	STRATHROY - RESOLUTION BY THE CHIPPEWAS OF THE THAMES GRANTING A SUM OF MONEY TO PAY THE ACCOUNTS OF REVEREND W.W. SHEPHERD FOR COFFINS SUPPLIED AND JOHN CRICKEN FOR THE CORDS OF WOOD DELIVERED AT THE NEW COUNCIL HOUSE. RG 10 VOL. 2557 FILE # 113,262 PART 0 REEL # C-11239	1891
CRICKMORE JOHN	TYENDINAGA RESERVE - JOHN CRICKMORE INQUIRES CONCERNING THE AMOUNT OWED ON SW 1/4 LOT 23, CON 8, TYENDINAGA TOWNSHIP RG 10 VOL. 2062 FILE # 9928 PART 0 REEL # C-11147	1878
CRICKMORE JOHN	MUD & RICE LAKE AGENCY - CORRESPONDENCE REGARDING AN APPLICATION FROM JOHN CRICKMORE TO ISLANDS 1 & 3, STONEY LAKE, BURLEIGH TOWNSHIP RG 10 VOL. 2283 FILE # 56,750 PART 0 REEL # C-11194	1885
CRIMMIN DAN	THESSALON RESERVE - CLAIM BY DAN CRIMMIN TO THE SW 1/4 SEC 27, WESTERN DIVISION, THESSALON TOWNSHIP RG 10 VOL. 3189 FILE # 467,223 PART 0 REEL # C-11336	1915
CROBY ALICE J	SIX NATIONS RESERVE - REQUEST A PATENT BE ISSUED TO ALICE J. CROBY FOR LOT 12, RANGE 2, EAST OF THE HAMILTON AND PORT DOVER PLANK ROAD RG 10 VOL. 2014 FILE # 7988 PART 0 REEL # C-11134	1877
CROCKER JOHN	SAULT STE. MARIE - WILLIAM VAN ABBOTT STATING THAT HE HAS SOLD TO JOHN CROCKER W 1/2 OF NE 1/4, SEC 34, MACDONALD TOWNSHIP RG 10 VOL. 1997 FILE # 7039 PART 0 REEL # C-11130	1876
CROCKER WILLIAM	SAULT STE. MARIE - SUPERINTENDENT WILLIAM VAN ABBOTT REPORTS THE SALE TO WILLIAM CROCKER OF THE E 1/2 OF THE SE 1/4, SEC 27, MACDONALD TOWNSHIP RG 10 VOL. 2005 FILE # 7747 PART 0 REEL # C-11132	1877

SUBJECT	FILE NAME	DATES
CROKER W H		
	RAMA RESERVE - W.H. CROKER INQUIRING WHETHER HE CAN BUILD A HOUSE ON HALF OF LOT 1, NORTH SIDE OF BRANT STREET, ORILLIA RG 10 VOL. 1868 FILE # 551 PART 0 REEL # C-11104	1872
CRON ARCHIBALD		
	SIX NATIONS RESERVE - J.T. GILKISON RETURNS A PATENT FOR LOT 9, N.S. NELSON ST., BRANTFORD, WHICH SHOULD BE IN THE NAME OF ARCHIBALD CRON RATHER THAN CROW RG 10 VOL. 1991 FILE # 6702 PART 0 REEL # C-11129	1876
CRONAN BARTHOLOMEW		
	TYENDINAGA RESERVE - APPLICATION BY LAND AGENT T.G. PILE FOR THE CANCELLATION OF THE SALE TO BARTHOLOMEW CRONAN OF LOT 30, CON 8, TYENDINAGA TOWNSHIP RG 10 VOL. 2090 FILE # 14,318 PART 0 REEL # C-11155	1879-1882
CRONIER EUSEBE		
	MANIWAKI AGENCY - SALE TO EUSEBE CRONIER OF LOT 26, NORTH SIDE KOKO ST., MANIWAKI. RG 10 VOL. 3210 FILE # 524,321 PART 0 REEL # C-11340	1919
CRONK WILLIAM H		
	ALNWICK AGENCY - SALE OF ISLANDS IN THE ST. LAWRENCE RIVER TO WILLIAM H. CRONK OF OTTAWA. RG 10 VOL. 2716 FILE # 144,001-12 PART 0 REEL # C-11269	1894
CRONYN JOHN		
	TYENDINAGA AGENCY - PATENT TO CERTAIN LOTS ON THE TYENDINAGA RESERVE IN THE NAME OF JOHN CRONYN. RG 10 VOL. 3029 FILE # 232,222 PART 0 REEL # C-11313	1901
CROOKS		
	ST. REGIS RESERVE - APPLICATION OF CROOKS, KINGSMILL AND CATTANACH FOR A PATENT TO LOT 13, CON. 18, KENYON TOWNSHIP RG 10 VOL. 1935 FILE # 3594 PART 0 REEL # C-11115	1874

SUBJECT	FILE NAME	DATES
CROOKS		
	ANDERDON RESERVE - LAWYERS CROOKS, KINGSMILL AND CATTANACH REQUESTING DEEDS TO THE CANADA SOUTHERN RAILWAY COMPANY FOR LANDS TAKEN IN ANDERDON TOWNSHIP RG 10 VOL. 1973 FILE # 5610-1 PART 0 REEL # C-11125	1875-1876
CROSBY		
	MORAVIANS OF THE THAMES - ACCOUNT OF CROSBY AND HUSSEY FOR HARDWARE RG 10 VOL. 2955 FILE # 203,870 PART 0 REEL # C-11303	1898
CROSBY BELL		
	MANITOWANING AGENCY - APPLICATION OF MRS. M. BELL CROSBY TO PURCHASE LOTS 2, 3, 4 AND 16, CON. 8, CAMPBELL TOWNSHIP RG 10 VOL. 3100 FILE # 303,518 PART 0 REEL # C-11324	1906
CROSBY EMMETT H		
	MANITOWANING AGENCY - APPLICATION OF EMMETT H. CROSBY TO PURCHASE LOTS 11, 12, 13 AND 14, CON. 9, CAMPBELL TOWNSHIP. RG 10 VOL. 3100 FILE # 303,519 PART 0 REEL # C-11324	1906
CROSBY J G		
	MORAVIANS OF THE THAMES - ACCOUNT OF J.G. CROSBY FOR HARDWARE SUPPLIES TO THE MORAVIAN BAND RG 10 VOL. 2987 FILE # 214,046 PART 0 REEL # C-11306	1899
CROSBY JAMES		
	MANITOWANING - ASSIGNMENT FROM DAVID R. COCHRANE TO JAMES CROSBY OF LOTS 15 AND 16, CON 4, HOWLAND TOWNSHIP RG 10 VOL. 2092 FILE # 15,450 PART 0 REEL # C-11155	1879
CROSBY W R		
	NEW CREDIT AGENCY - CORRESPONDENCE REGARDING AMOUNT DUE ON LOT 9, S.E. OF LAKE ST., PORT CREDIT BY W.R. CROSBY RG 10 VOL. 2307 FILE # 60,716 PART 0 REEL # C-11199	1885
CROSBY W R		
	NEW CREDIT AGENCY - CORRESPONDENCE REGARDING A PATENT FOR MR. W.R. CROSBY FOR LOT 7 AND 8, S.E. OF LAKE STREET, PORT CREDIT RG 10 VOL. 2345 FILE # 69,249 PART 0 REEL # C-11205	1886-1889

SUBJECT	FILE NAME	DATES
CROSBY W R		
	NEW CREDIT AGENCY - W.R. CROSBY OF PORT CREDIT IS REQUESTING INFORMATION ON THE MARSH LOTS, EAST OF THE RIVER PORT CREDIT. (PLANS INCLUDED)	1889-1890
	RG 10 VOL. 2485 FILE # 101,010 PART 0 REEL # C-11228	
CROSBY WILLIAM ROBERT		
	NEW CREDIT RESERVE - ENQUIRY OF WILLIAM ROBERT CROSBY IN REGARD OF LOTS 1, 2, 3 AND 4 NORTH FRONT STREET, WEST OF RIVER, PORT CREDIT	1889
	RG 10 VOL. 2464 FILE # 95,996 PART 0 REEL # C-11225	
CROSS BENJAMIN		
	ALNWICK RESERVE - APPLICATION OF BENJAMIN CROSS TO PURCHASE SUGAR OR MULCASTER ISLAND IN THE ST. LAWRENCE RIVER	1873
	RG 10 VOL. 1897 FILE # 1849 PART 0 REEL # C-11107	
CROSS FIRMAN		
	ALNWICK AGENCY - APPLICATION OF FIRMAN CROSS TO PURCHASE ISLAND 68B IN THE ST. LAWRENCE RIVER	1901
	RG 10 VOL. 3043 FILE # 236,725-119 PART 0 REEL # C-11316	
CROSS REVEREND WILLIAM		
	REQUEST BY REVEREND WILLIAM CROSS MISSIONARY AT NEW CREDIT RESERVE, FOR A LOAN OF $1000 FROM INDIAN FUNDS TO PAY HIS EXPENSES FOR MOVING TO THE NORTHWEST	1879
	RG 10 VOL. 2082 FILE # 12,266 PART 0 REEL # C-11152	
CROSS ROBERT		
	MANITOWANING AGENCY - SALE TO ROBERT CROSS OF LOTS 24 AND 25, CON. 5, SANDFIELD TOWNSHIP	1917
	RG 10 VOL. 3197 FILE # 500,935 PART 0 REEL # C-11338	
CROSS SAMUEL		
	TYENDINAGA AGENCY - AGREEMENT BETWEEN ISAAC JOHN BRANT AND SAMUEL CROSS TO LEASE THE NE 1/4 OF LOT NO. 22, CON. A, TYENDINAGA RESERVE	1892-1893
	RG 10 VOL. 2653 FILE # 131,865 PART 0 REEL # C-11258	

SUBJECT	FILE NAME	DATES
CROSS SOLON WASHINGTON	CAPE CROKER AGENCY - SALE OF NUMEROUS LOTS IN ST. EDMUNDS TOWNSHIP TO SOLON WASHINGTON CROSS OF WIARTON RG 10 VOL. 2972 FILE # 208,973 PART 0 REEL # C-11305	1899
CROSS WILLIAM	TYENDINAGA RESERVE - REQUEST BY WILLIAM CROSS FOR PATENT TO N. 1/2 LOT 14, CON. 8, TYENDINAGA TOWNSHIP RG 10 VOL. 1960 FILE # 4850 PART 0 REEL # C-11122	1875
CROSS WILLIAM	TYENDINAGA RESERVE - ADAM H. WALLBRIDGE WISHING TO KNOW THE AMOUNT DUE ON LOT 13, CON 9, TYENDINAGA TOWNSHIP AND ENCLOSING THE QUIT CLAIM FROM HIM TO WILLIAM CROSS RG 10 VOL. 2003 FILE # 7541 PART 0 REEL # C-11132	1877
CROUCH ROBERT	GORE BAY AGENCY - APPLICATION FOR PATENT FROM ROBERT CROUCH FOR LOT 16, CON. 9, COCKBURN ISLAND RG 10 VOL. 2375 FILE # 75,952 PART 0 REEL # C-11210	1887
CROUCH ROBERT S	GORE BAY AGENCY - APPLICATION FOR PATENT BY ROBERT S. CROUCH FOR LOT 16, CON. 9, COCKBURN ISLAND RG 10 VOL. 2379 FILE # 77,315 PART 0 REEL # C-11211	1887
CROUCHER STEPHEN	CAPE CROKER AND SAUGEEN RESERVES - STEPHEN CROUCHER FORWARDING AFFIDAVIT PLANS FOR LOTS HE WISHES TO PURCHASE ON ALBERT, COCKS AND AMELIA STREETS IN THE TOWNPLOT OF BROOKE RG 10 VOL. 1979 FILE # 6023 PART 0 REEL # C-11126	1876
CROUGH AUGUSTA	ALNWICK AGENCY - CORRESPONDENCE REGARDING THE REQUEST OF AUGUSTA (HERCHMER) CROUGH (CROWE) SEPARATED WIFE OF GEORGE CROUGH (CROWE) OF THE MISSISSAUGAS OF THE ALNWICK RESERVE FOR INTEREST PAYMENTS OF BEHALF OF HERSELF AND SON CHARLES CROUGH (CROWE) RG 10 VOL. 2758 FILE # 150,010 PART 0 REEL # C-12792R	1894-1895

SUBJECT	FILE NAME	DATES
CROUGH CHARLES	ALNWICK AGENCY - CORRESPONDENCE REGARDING THE REQUEST OF AUGUSTA (HERCHMER) CROUGH (CROWE) SEPARATED WIFE OF GEORGE CROUGH (CROWE) OF THE MISSISSAUGAS OF THE ALNWICK RESERVE FOR INTEREST PAYMENTS OF BEHALF OF HERSELF AND SON CHARLES CROUGH (CROWE) RG 10 VOL. 2758 FILE # 150,010 PART 0 REEL # C-12792R	1894-1895
CROUGH GEORGE	ALNWICK AGENCY - CORRESPONDENCE REGARDING THE REQUEST OF AUGUSTA (HERCHMER) CROUGH (CROWE) SEPARATED WIFE OF GEORGE CROUGH (CROWE) OF THE MISSISSAUGAS OF THE ALNWICK RESERVE FOR INTEREST PAYMENTS OF BEHALF OF HERSELF AND SON CHARLES CROUGH (CROWE) RG 10 VOL. 2758 FILE # 150,010 PART 0 REEL # C-12792R	1894-1895
CROUTER ABRAM	TYENDINAGA AGENCY - APPLICATION OF JOHN A. LOFT TO LEASE THE E 1/2 OF LOT NO. 18, CON. A, TYENDINAGA RESERVE TO ABRAM CROUTER. RG 10 VOL. 2501 FILE # 103,981 PART 0 REEL # C-11230	1890-1894
CROW ARCHIBALD	SIX NATIONS RESERVE - REQUEST A PATENT TO ARCHIBALD CROW FOR LOT 9, N.S. NELSON ST. BRANTFORD RG 10 VOL. 1988 FILE # 6512 PART 0 REEL # C-11128	1876
CROW BROOKIN	RICE AND MUD LAKES AGENCY - CUSTODY OF MARY CROW, DAUGHTER OF THE LATE BROOKIN CROW OF THE RICE LAKE BAND RG 10 VOL. 3050 FILE # 238,400 PART 0 REEL # C-9666R	1901
CROW CATHERINE	WESTERN SUPERINTENDENCY, 2ND DIVISION - STRATHROY - RESOLUTION PASSED BY THE CHIPPEWAS OF THE THOMAS LOCATING CATHERINE CROW ON THE S 1/2 OF LOT NO. 10, SOUTH OF DUMMYS ROAD OR RANGE 7, CARADOC RESERVE RG 10 VOL. 2527 FILE # 108,827 PART 0 REEL # C-11234	1890
CROW CHIEF WILLIAM	FORT WILLIAM (KAMINISTIQUIA RESERVE) - CHIEF WILLIAM CROW STATING THE BAND'S WISH TO SURRENDER THE UNOCCUPIED PORTION OF THE RESERVE RG 10 VOL. 2089 FILE # 13,908 PART 0 REEL # C-11154	1879

SUBJECT	FILE NAME	DATES
CROW ENOCK	ALNWICK AGENCY - AGREEMENT BETWEEN MITCHELL CHUBB AND GEORGE MCGIVERN AND LATER BETWEEN ENOCK CROW TO GEORGE HARVIE TO LEASE 23 ACRES ON LOCATION 62, ALNWICK RESERVE RG 10 VOL. 2815 FILE # 166,228 PART 0 REEL # C-11282	1895-1903
CROW MARY	CAPE CROKER AND SAUGEEN RESERVES - PETITION FROM THE AMABEL COUNCIL THAT LOT 11, EAST OF GOULD AND SOUTH OF DIVISION STREET BE RESUMED BY THE DEPARTMENT AND SOLD TO MARY CROW AT A NOMINAL PRICE RG 10 VOL. 1955 FILE # 4522 PART 0 REEL # C-11120	1875
CROW MARY	RICE AND MUD LAKES AGENCY - CUSTODY OF MARY CROW, DAUGHTER OF THE LATE BROOKIN CROW OF THE RICE LAKE BAND RG 10 VOL. 3050 FILE # 238,400 PART 0 REEL # C-9666R	1901
CROW SAMUEL	CAPE CROKER RESERVE - MRS. SAMUEL CROW REQUESTING TO REPURCHASE AT A LOW RATE LOT 11, EAST OF GOULD STREET AND SOUTH OF DIVISION STREET, WIARTON RG 10 VOL. 1869 FILE # 592 PART 0 REEL # C-11104	1872
CROW THOMAS	STRATHROY - THOMAS CROW IS COMPLAINING THAT INDIAN AGENT, THOMAS GORDON HAS PUT THE NAMES OF CERTAIN ILLEGITIMATE CHILDREN ON THE PAYLIST OF THE CHIPPEWAS OF THE THAMES. RG 10 VOL. 2624 FILE # 126,415 PART 0 REEL # C-12788R	1892-1893
CROWE ALFRED	RICE AND MUD LAKES AGENCY - REQUEST OF ALFRED CROWE FOR PERMISSION TO BORROW SUM OF MONEY FROM THOMAS THOMSON. RG 10 VOL. 3027 FILE # 229,466 PART 0 REEL # C-11313	1900-1901
CROWE AUGUSTA	ALNWICK AGENCY - CORRESPONDENCE REGARDING THE REQUEST OF AUGUSTA (HERCHMER) CROUGH (CROWE) SEPARATED WIFE OF GEORGE CROUGH (CROWE) OF THE MISSISSAUGAS OF THE ALNWICK RESERVE FOR INTEREST PAYMENTS OF BEHALF OF HERSELF AND SON CHARLES CROUGH (CROWE) RG 10 VOL. 2758 FILE # 150,010 PART 0 REEL # C-12792R	1894-1895

SUBJECT	FILE NAME	DATES
CROWE CHARLES	ALNWICK AGENCY - CORRESPONDENCE REGARDING THE REQUEST OF AUGUSTA (HERCHMER) CROUGH (CROWE) SEPARATED WIFE OF GEORGE CROUGH (CROWE) OF THE MISSISSAUGAS OF THE ALNWICK RESERVE FOR INTEREST PAYMENTS OF BEHALF OF HERSELF AND SON CHARLES CROUGH (CROWE) RG 10 VOL. 2758 FILE # 150,010 PART 0 REEL # C-12792R	1894-1895
CROWE CHIEF ALFRED	RICE AND MUD LAKE AGENCY - CHIEF ALFRED CROWE WISHING TO PURCHASE LOT 8, ON THE RICE LAKE RESERVE FROM MRS. ELIZA MARTIN RG 10 VOL. 3160 FILE # 363,296 PART 0 REEL # C-11332	1910
CROWE ENOCH	ALNWICK AGENCY - AGREEMENT BETWEEN ENOCH CROWE AND FRANK NICHOL TO LEASE LOCATION 61 ON THE ALNWICK RESERVE RG 10 VOL. 2916 FILE # 185,949 PART 0 REEL # C-11298	1897
CROWE ESTHER J	ALNWICK AGENCY - REQUEST OF ESTHER J. CROWE TO HAVE HER INTEREST PAYMENTS DEPOSITED IN THE BANK. RG 10 VOL. 2739 FILE # 144,889 PART 0 REEL # C-12790R	1893-1894
CROWE GEORGE	ALNWICK AGENCY - APPLICATION FROM GEORGE CROWE TO SELL TIMBER OF THREE ACRES OF THE S. PART OF LOCATION 91. RG 10 VOL. 2682 FILE # 137,260 PART 0 REEL # C-11262	1893
CROWE GEORGE	ALNWICK AGENCY - CORRESPONDENCE REGARDING THE REQUEST OF AUGUSTA (HERCHMER) CROUGH (CROWE) SEPARATED WIFE OF GEORGE CROUGH (CROWE) OF THE MISSISSAUGAS OF THE ALNWICK RESERVE FOR INTEREST PAYMENTS OF BEHALF OF HERSELF AND SON CHARLES CROUGH (CROWE) RG 10 VOL. 2758 FILE # 150,010 PART 0 REEL # C-12792R	1894-1895
CROWE GEORGE	ALNWICK AGENCY - AGREEMENT BETWEEN GEORGE CROWE, WILLIAM COPPOWAY AND JOSEPH TAYLOR TO LEASE PART OF LOCATIONS 43 AND 44 ON THE RICE LAKE RESERVE RG 10 VOL. 2918 FILE # 186,897 PART 0 REEL # C-11298	1897-1899

SUBJECT	FILE NAME	DATES
CROWE J G	ALNWICK RESERVE - APPLICATION BY J.G. CROWE TO PURCHASE INDIAN ISLAND IN THE BAY OF QUINTE RG 10 VOL. 1973 FILE # 5611 PART 0 REEL # C-11125	1875
CROWE JAMES	MUD AND RICE LAKE AGENCY - ACCOUNT OF JAMES CROWE FOR CUTTING AND DELIVERING SIX CORDS OF WOOD AT THE SCHOOL HOUSE, ON THE RICE LAKE RESERVE. RG 10 VOL. 2553 FILE # 112,317 PART 0 REEL # C-11238	1890
CROWE JAMES	ALNWICK AGENCY - CORRESPONDENCE REGARDING THE PROPOSED AGREEMENT BETWEEN JAMES CROWE AND JAMES CUMMISKY TO LEASE PART OF LOCATION 23 ON THE RICE LAKE RESERVE RG 10 VOL. 2775 FILE # 155,709 PART 0 REEL # C-11277	1894
CROWE JEREMIAH	MUD AND RICE LAKE AGENCY - APPLICATION OF JEREMIAH CROWE TO LEASE ALL THE CLEARED PART OF LOCATION NO. 4, NORTH OF AND ADJOINING THE LAKE SHORE ROAD, RICE LAKE RESERVE TO DANIEL COWE, A MEMBER OF THE RICE LAKE BAND. RG 10 VOL. 2503 FILE # 104,119 PART 0 REEL # C-11231	1890-1896
CROWE JOHN	ALNWICK AGENCY - AGREEMENT TO LEASE PART OF LOT 5, CON. 10, OTONABEE TOWNSHIP FROM MRS. ELIZA MARTIN, GUARDIAN OF JOHN CROWE AND ROBERT ADAMSON RG 10 VOL. 2847 FILE # 174,635 PART 0 REEL # C-11286	1896
CROWE JOHN	SAUGEEN AGENCY - CORRESPONDENCE AND OFFICIAL INVESTIGATION INTO THE CHARGES BROUGHT AGAINST AGENT JOHN CROWE OF CHIPPEWA HILL WHO WAS ACCUSED OF INFLUENCING INDIANS VOTING IN A FEDERAL ELECTION AND ISSUING ILLEGAL TIMBER LICENCES RG 10 VOL. 2884 FILE # 180,541 PART 0 REEL # C-11291	1896-1897
CROWE JOHN RICE	RICE AND MUD LAKE AGENCY - ESTATE OF THE LATE JOHN RICE CROWE OF THE RICE LAKE BAND (WILL) RG 10 VOL. 2987 FILE # 214,399 PART 0 REEL # C-9665R	1899-1900

SUBJECT	FILE NAME	DATES
CROWE MADDEN	ALNWICK AGENCY - AGREEMENTS BETWEEN MADDEN CROWE AND ISAAC DAWE FOR A LEASE OF PART OF LOCATION NO. 68 AND BETWEEN ROBERT GRAY AND WILLIAM GEORGE FOR A LEASE OF PART OF LOCATIONS NOS 7 AND 53 IN THE TOWNSHIP OF ALNWICK. RG 10 VOL. 2623 FILE # 125,913 PART 0 REEL # C-11251	1892
CROWE MADDEN	ALNWICK AGENCY - AGREEMENT BETWEEN MADDEN CROWE AND FRANCES NICHOL TO LEASE PART OF LOCATION 68, ALNWICK RESERVE RG 10 VOL. 2624 FILE # 126,451 PART 0 REEL # C-11252	1892
CROWE MADDEN	ALNWICK AGENCY - AGREEMENT BETWEEN MADDEN CROWE AND HIRAM AND WILLIAM TAYLOR TO LEASE LOCATION 68 ON THE ALNWICK RESERVE RG 10 VOL. 2803 FILE # 161,235 PART 0 REEL # C-11281	1895
CROWE MARY ANN	CARADOC AGENCY - APPOINTMENT OF MARY ANN CROWE AS GUARDIAN OF THE CHILDREN OF JAMES BURCH RG 10 VOL. 3202 FILE # 509,265 PART 0 REEL # C-11339	1918
CROWE ROBERT B SMITH JOHN	MUD AND RICE LAKE AGENCY - APPLICATION OF ROBERT B. CROWE TO LEASE TO JOHN SMITH PART OF LOCATION NO. 9, RICE LAKE RESERVE SITUATED BETWEEN THE LAKE SHORE ROAD AND THE PART OF THE SAID LOCATION 9 LEASED TO JAMES GRAY. RG 10 VOL. 2501 FILE # 103,630 PART 0 REEL # C-11230	1890-1894
CROWE WILLIAM H	ALNWICK AGENCY - APPLICATION OF WILLIAM H. GROWE'S WIFE TO BE PLACED WITH HER CHILD, ON THE PAYLISTS OF THE ALNWICK BAND RG 10 VOL. 2567 FILE # 115,569 PART 0 REEL # C-12787R	1891-1902
CROZIER R	CAPE CROKER AND SAUGEEN RESERVES - JOHN MCLAY, REGISTRAR REPORTING AN INACCURACY IN THE PATENT TO R. CROZIER FOR LOT 46, CON. 2, AMABEL TOWNSHIP RG 10 VOL. 1966 FILE # 5139 PART 0 REEL # C-11123	1875

SUBJECT	FILE NAME	DATES
CRUICKSHANK ALEXANDER		
	MORAVIAN RESERVE - CANCELLATION OF OF THE SALE OF N.E. 1/2, LOT 19, CON. 8, ORFORD TOWNSHIP TO ROBERT CRUICKSHANK AND RESALE TO HIS SON ALEXANDER CRUICKSHANK RG 10 VOL. 1952 FILE # 4434 PART 0 REEL # C-11119	1875-1879
CRUICKSHANK JAMES		
	CAPE CROKER AND SAUGEEN RESERVES - REQUEST BY JAMES CRUICKSHANK FOR A REDUCTION IN PRICE ON LOT 11, CON 1, SOUTH OF CENTRE DIAGONAL, KEPPEL TOWNSHIP RG 10 VOL. 2004 FILE # 7718 PART 0 REEL # C-11132	1877
CRUICKSHANK ROBERT		
	MORAVIAN RESERVE - CANCELLATION OF OF THE SALE OF N.E. 1/2, LOT 19, CON. 8, ORFORD TOWNSHIP TO ROBERT CRUICKSHANK AND RESALE TO HIS SON ALEXANDER CRUICKSHANK RG 10 VOL. 1952 FILE # 4434 PART 0 REEL # C-11119	1875-1879
CRUICKSHANKS JOHN		
	ST. REGIS AGENCY - APPLICATION OF JOHN CRUICKSHANKS FOR PATENTS ON LOTS NOS. 16, 17 AND 18, RANGE 5 IN THE TOWNSHIP OF DUNDEE RG 10 VOL. 2507 FILE # 104,795 PART 0 REEL # C-11231	1890
CRUIHSHANK DAVID		
	RICE AND MUD LAKE AGENCY - AGREEMENT BETWEEN CHIEF ROBERT PAUDASH AND DAVID CRUIHSHANK TO LEASE A PORTION OF LOCATION 42 ON THE RICE LAKE RESERVE RG 10 VOL. 2936 FILE # 196,124 PART 0 REEL # C-11300	1898
CRUIKSHANK DONALD		
	ST. REGIS AGENCY _ APPLICATION OF JANET SHARP TANNAHILL, FOR PATENT TO LOTS 16, 17 AND 18, CON. 5, DUNDEE TOWNSHIP, FORMERLY OWNED BY HER HUSBAND THE LATE JOHN CRUIKSHANK (COPIES OF WILL OF JOHN CRUIKSHANK, WILL OF DONALD CRUIKSHANK, DEEDS, AND LEASE BETWEEN THE ST. REGIS CHIEFS AND WILLIAM LONEY, JUNIOR) RG 10 VOL. 3024 FILE # 227,077 PART 0 REEL # C-9666R	1900

SUBJECT	FILE NAME	DATES
CRUIKSHANK JOHN		
	ST. REGIS AGENCY _ APPLICATION OF JANET SHARP TANNAHILL, FOR PATENT TO LOTS 16, 17 AND 18, CON. 5, DUNDEE TOWNSHIP, FORMERLY OWNED BY HER HUSBAND THE LATE JOHN CRUIKSHANK (COPIES OF WILL OF JOHN CRUIKSHANK, WILL OF DONALD CRUIKSHANK, DEEDS, AND LEASE BETWEEN THE ST. REGIS CHIEFS AND WILLIAM LONEY, JUNIOR) RG 10 VOL. 3024 FILE # 227,077 PART 0 REEL # C-9666R	1900
CRUSE RICHARD		
	CAPE CROKER AND SAUGEEN RESERVESASSIGNMENT FROM RICHARD CRUSE TO JOHN PERKINS OF LOT 9, CON 16, KEPPEL TOWNSHIP RG 10 VOL. 2123 FILE # 23,252 PART 0 REEL # C-11163	1880
CUBLEY BRYAN		
	GARDEN RIVER RESERVE - APPLICATION BY BRYAN CUBLEY TO PURCHASE S 1/2 OF NW 1/4 OF SECTION 11, MACDONALD TOWNSHIP RG 10 VOL. 1934 FILE # 3532 PART 0 REEL # C-11114	1874
CUDDIE WILLIAM		
	CAPE CROKER AGENCY - APPLICATION FROM WILLIAM CUDDIE, THE OWNER OF LOT NO. 33, CON 25, KEPPEL TOWNSHIP FOR A REDUCTION IN THE PRICE OF HIS LOT. RG 10 VOL. 2535 FILE # 111,072 PART 0 REEL # C-11235	1890
CULBERSON SUSAN		
	RICE LAKE AGENCY - ESTATE OF THE LATE SUSAN CULBERSON (COPY OF WILL). RG 10 VOL. 2725 FILE # 144,086 PART 0 REEL # C-12790R	1893
CULBERTSON ANDREW		
	TYENDINAGA AGENCY - CORRESPONDENCE REGARDING THE LEASING FROM HUGH BRANT TO ANDREW CULBERTSON OF LOT 34, CON. A, TYENDINAGA RESERVE. RG 10 VOL. 2709 FILE # 143,134 PART 0 REEL # C-11267	1893-1895
CULBERTSON ARCHIBALD		
	TYENDINAGA RESERVE - CLAIM OF ARCHIBALD CULBERTSON TO CAPTAIN JOHN'S ISLAND IN THE BAY OF QUINTE RG 10 VOL. 1928 FILE # 3292 PART 0 REEL # C-11113	1874-1887

SUBJECT	FILE NAME	DATES
CULBERTSON ARCHIBALD	TYENDINAGA RESERVE - APPLICATION BY ARCHIBALD CULBERTSON AND THOMAS DEASY TO LEASE THE SW 1/4 OF LOT 35, CON A, TYENDINAGA TOWNSHIP RG 10 VOL. 2021 FILE # 8439-2 PART 0 REEL # C-11136	1877
CULBERTSON ARCHIBALD	TYENDINAGA AGENCY - PAYMENT TO ARCHIBALD CULBERTSON FOR PUTTING UP A RAIL FENCE ON THE SW 1/4 OF LOT 21, CON A, TYENDINAGA RG 10 VOL. 2300 FILE # 60,020 PART 0 REEL # C-11197	1885
CULBERTSON ARCHIBALD	TYENDINAGA AGENCY - AGREEMENT BETWEEN ARCHIBALD CULBERTSON AND THE TENANT ON HIS LOCATION, TIMOTHY DRUMMY REGARDING THE NON-FULFILMENT BY THE LATTER OF THE CONDITIONS OF THE LEASE. RG 10 VOL. 2455 FILE # 94,947 PART 0 REEL # C-11223	1889
CULBERTSON CHIEF ARCHIBALD	TYENDINAGA RESERVE - REQUISITION BY CHIEF ARCHIBALD CULBERTSON FOR EXPENSES IN CONNECTION WITH CELEBRATING THE QUEEN'S BIRTHDAY RG 10 VOL. 2123 FILE # 23,226 PART 0 REEL # C-11163	1880
CULBERTSON CHIEF ARCHIBALD	TYENDINAGA AGENCY - CORRESPONDENCE REGARDING THE DEPOSING OF CHIEF ARCHIBALD CULBERTSON RG 10 VOL. 2371 FILE # 74,986 PART 0 REEL # C-11209	1887-1888
CULBERTSON JOHN G	TYENDINAGA AGENCY - RESOLUTION OF COUNCIL OF THE BAY OF QUINTE MOHAWKS TO PERMIT JESSE GREEN TO SELL PART OF HIS LOT 29, CON. 2, ON THE RESERVE TO JOHN G. CULBERTSON RG 10 VOL. 2916 FILE # 186,207 PART 0 REEL # C-11298	1897
CULBERTSON JOHN T	SAULT STE. MARIE - (GARDEN RIVER) - APPLICATION OF JOHN T. CULBERTSON FOR A MINING LOCATION IN LAIRD TOWNSHIP AND LATER ASSIGNMENT TO FRANCIS H. DEGROAT RG 10 VOL. 2891 FILE # 181,609-102 PART 0 REEL # C-11293	1900-1904

SUBJECT	FILE NAME	DATES
CULBERTSON PETER	TYENDINAGA AGENCY - DEED FROM ALEXANDER LOFT TO PETER CULBERTSON FOR PART OF NW 1/4 OF THE W 1/2, LOT 16, CON. 2, TYENDINAGA RESERVE. RG 10 VOL. 2451 FILE # 94,121 PART 17 REEL # C-11223	1898-1903
CULBERTSON PETER	TYENDINAGA AGENCY - CLAIM OF MRS. PETER (SARAH) CULBERTSON TO A PORTION OF LOT 16, CON. 2, TYENDINAGA WHICH HAD BEEN SOLD TO NELSON MARACLE RG 10 VOL. 3055 FILE # 246,466 PART 0 REEL # C-11317	1902
CULBERTSON SARAH	TYENDINAGA AGENCY - CLAIM OF MRS. PETER (SARAH) CULBERTSON TO A PORTION OF LOT 16, CON. 2, TYENDINAGA WHICH HAD BEEN SOLD TO NELSON MARACLE RG 10 VOL. 3055 FILE # 246,466 PART 0 REEL # C-11317	1902
CULKIN PATRICK JR	SIX NATIONS RESERVE - J.T. GILKISON REQUESTING THE PATENT TO PATRICK CULKIN JR. FOR LOT 40, N.S. DARLING ST., TOWN OF BRANTFORD RG 10 VOL. 1982 FILE # 6199 PART 0 REEL # C-11127	1876
CULLIS ANNIE	SAULT STE. MARIE - (GARDEN RIVER) - APPLICATIONS OF ANNIE CULLIS (245), JOHN MCKERNEY (301) AND CLINTON COLLINS (356) FOR MINING LOCATIONS IN FENWICK TOWNSHIP RG 10 VOL. 2893 FILE # 181,609-155 PART 0 REEL # C-11293	1902-1907
CUMBERLAND	MICMACS OF CUMBERLAND COUNTY, N.S. - ACCOUNTS OF DR. ARTHUR A.C. WILSON OF SPRINGHILL MINES FOR PROFESSIONAL SERVICES. RG 10 VOL. 3091 FILE # 283,110 PART 0 REEL # C-11323	1913-1914
CUMBERLAND COMPANY	CUMBERLAND COMPANY AGENCY - CORRESPONDENCE REGARDING THE ELECTION OF PETER TONEY AS CHIEF OF THE HALFWAY RIVER BAND RG 10 VOL. 2354 FILE # 71,344 PART 0 REEL # C-11206	1890

SUBJECT	FILE NAME	DATES
CUMMING M N		
	MANIWAKI AGENCY - SALE TO M. N. CUMMING OF LOT 13, N. SIDE TENACE ST., MANIWAKI RG 10 VOL. 3215 FILE # 531,493 PART 0 REEL # C-11341	1919
CUMMISKY JAMES		
	ALNWICK AGENCY - CORRESPONDENCE REGARDING THE PROPOSED AGREEMENT BETWEEN JAMES CROWE AND JAMES CUMMISKY TO LEASE PART OF LOCATION 23 ON THE RICE LAKE RESERVE RG 10 VOL. 2775 FILE # 155,709 PART 0 REEL # C-11277	1894
CUNDLE THOMAS		
	COCKBURN ISLAND - LAND AGENT B.W. ROSS SENDS THE APPLICATION OF THOMAS CUNDLE TO PURCHASE THE REFUSE TIMBER IN ROBINSON TOWNSHIP RG 10 VOL. 2130 FILE # 25,657 PART 0 REEL # C-11164	1880-1881
CUNDY SOLOMON O		
	NORTHERN SUPERINTENDENCY, 3RD DIVISION - SAULT STE. MARIE - APPLICATION OF SOLOMON O. CUNDY FOR A LOCATION MINING ON THE SURRENDERED PORTION OF THE GARDEN RIVER RESERVE (SKETCH) RG 10 VOL. 2443 FILE # 92,641 PART 0 REEL # C-11222	1889-1890
CUNNINGHAM H H		
	SARNIA AGENCY - CORRESPONDENCE FROM H.H. CUNNINGHAM, REEVE OF ANDERDON, REGARDING THE ACREAGE OF WATER LOTS IN FRONT OF LOTS 4, 5, 6, 7, 8, 9 & 10, CON 1 RG 10 VOL. 2337 FILE # 68,139 PART 0 REEL # C-11204	1886
CUNNINGHAM H W		
	MORAVIANTOWN RESERVE - H.W. CUNNINGHAM ASKING FOR ADVICE CONCERNING LOTS 1, 4 IN THE 11 H AND 12 H CONCESSION IN ORFORD TOWNSHIP RG 10 VOL. 1855 FILE # 3 PART 0 REEL # C-11103	1872
CUNNINGHAM JOHN MCEWEN		
	MANITOWANING AGENCY - CORRESPONDENCE REGARDING LOTS 3 AND 4, CON. 10 IN CAMPBELL TOWNSHIP AND ESTATE OF THE LATE WILLIAM CUNNINGHAM OF MARKDALE, ONTARIO, FARMER GRANTS, QUIT CLAIMS OF WILLIAM CUNNINGHAM AND ROSE ANN CUNNINGHAM TO JOHN MCEWEN CUNNINGHAM (COPIES AND ORIGINALS) AND DECLARATION OF HEIRSHIP AT LAW OF JOHN MCEWEN CUNNINGHAM) RG 10 VOL. 2821 FILE # 168,026 PART 0 REEL # C-9659R	1895-1896

SUBJECT	FILE NAME	DATES
CUNNINGHAM ROSE ANN	MANITOWANING AGENCY - CORRESPONDENCE REGARDING LOTS 3 AND 4, CON. 10 IN CAMPBELL TOWNSHIP AND ESTATE OF THE LATE WILLIAM CUNNINGHAM OF MARKDALE, ONTARIO, FARMER GRANTS, QUIT CLAIMS OF WILLIAM CUNNINGHAM AND ROSE ANN CUNNINGHAM TO JOHN MCEWEN CUNNINGHAM (COPIES AND ORIGINALS) AND DECLARATION OF HEIRSHIP AT LAW OF JOHN MCEWEN CUNNINGHAM)	1895-1896
	RG 10 VOL. 2821 FILE # 168,026 PART 0 REEL # C-9659R	
CUNNINGHAM W R	NORTHERN SUPERINTENDENCY - SAULT STE. MARIE - ACCOUNT FROM W.R. CUNNINGHAM FOR PROVISIONS FURNISHED TO SHEBAHYZIK A BLIND INDIAN	1887
	RG 10 VOL. 2387 FILE # 79,660 PART 0 REEL # C-11212	
CUNNINGHAM WILLIAM	SAULT STE. MARIE - LAND AGENT WILLIAM VAN ABBOTT SUGGESTS THAT THE STORE, STABLE AND WHARF AT GARDEN RIVER BE LEASED TO WILLIAM CUNNINGHAM FOR $75 PER ANNUM	1878-1879
	RG 10 VOL. 2069 FILE # 10,418 PART 0 REEL # C-11149	
CUNNINGHAM WILLIAM	MANITOWANING AGENCY - CORRESPONDENCE REGARDING LOTS 3 AND 4, CON. 10 IN CAMPBELL TOWNSHIP AND ESTATE OF THE LATE WILLIAM CUNNINGHAM OF MARKDALE, ONTARIO, FARMER GRANTS, QUIT CLAIMS OF WILLIAM CUNNINGHAM AND ROSE ANN CUNNINGHAM TO JOHN MCEWEN CUNNINGHAM (COPIES AND ORIGINALS) AND DECLARATION OF HEIRSHIP AT LAW OF JOHN MCEWEN CUNNINGHAM)	1895-1896
	RG 10 VOL. 2821 FILE # 168,026 PART 0 REEL # C-9659R	
CURLEY	SIX NATIONS AGENCY - DISPUTE BETWEEN WILLIAM GENERAL AND JULIA FISHCARRIER OVER LOT 5, RIVER RANGE, TOWNSHIP OF ONEIDA WHICH WAS PART OF THE CURLEY ESTATE	1913-1915
	RG 10 VOL. 3174 FILE # 431,459 PART 0 REEL # C-11334	
CURLEY ELIZA	SIX NATIONS RESERVE - CORRESPONDENCE REGARDING A TELEGRAM SENT BY ELIZA CURLEY RELATIVE TO RIVER LOT NO. 20, TUSCARORA TOWNSHIP	1891
	RG 10 VOL. 2566 FILE # 115,381 PART 0 REEL # C-11240	

SUBJECT	FILE NAME	DATES
CURLEY JEREMIAH H		
	ALNWICK AGENCY - SALE OF COW ON FIRMAN'S ISLAND IN THE BAY OF QUINTE TO JEREMIAH H. CURLEY RG 10 VOL. 3058 FILE # 250,560 PART 0 REEL # C-11318	1902
CURLEY M		
	SIX NATIONS AGENCY - APPOINTMENT OF WILLIAM GENERAL AS GUARDIAN FOR MARY CURLEY; ALSO CONDITIONAL QUIT CLAIM BETWEEN M. CURLEY AND MRS. J. FISHCARRIER RG 10 VOL. 3171 FILE # 411,417 PART 0 REEL # C-9670R	1912-1913
CURLEY MARY		
	SIX NATIONS AGENCY - APPOINTMENT OF WILLIAM GENERAL AS GUARDIAN FOR MARY CURLEY; ALSO CONDITIONAL QUIT CLAIM BETWEEN M. CURLEY AND MRS. J. FISHCARRIER RG 10 VOL. 3171 FILE # 411,417 PART 0 REEL # C-9670R	1912-1913
CURRAN ARTHUR		
	SIX NATIONS AGENCY - APPLICATION FOR PATENTS FROM THE WIDOW OF ARTHUR CURRAN FOR LOTS 17 AND 18, S. ECHO STREET AND LOT 18 N. NORTON STREET, CAYUGA TOWNSHIP RG 10 VOL. 2375 FILE # 75,971 PART 0 REEL # C-11210	1887
CURRIE DANIEL		
	GORE BAY AGENCY - SALE TO DANIEL CURRIE OF LOT 29, CON. 12, ROBINSON TOWNSHIP RG 10 VOL. 3195 FILE # 493,163 PART 0 REEL # C-11338	1917
CURRIE DONALD		
	GORE BAY AGENCY - CORRESPONDENCE REGARDING DONALD CURRIE'S APPLICATION FOR A SETTLER'S LICANSE ON LOT 37, CON. 15, ROBINSON TOWNSHIP RG 10 VOL. 2376 FILE # 76,333 PART 0 REEL # C-11210	1887
CURRIE GEORGE		
	CAPE CROKER AGENCY - APPLICATION FOR PATENT BY MR. GEORGE CURRIE FOR LOT 50, CON 2, WEST OF BURY ROAD, ST. EDMUNDS TOWNSHIP RG 10 VOL. 2275 FILE # 55,062 PART 0 REEL # C-11193	1884

SUBJECT	FILE NAME	DATES
CURRIE HERMAN	GORE BAY AGENCY - APPLICATION, FROM MR. HERMAN CURRIE, TO PURCHASE LOTS 21 AND 22, CON. 12, AND LOTS 29 AND 30, CON. 13, ALLAN TOWNSHIP. RG 10 VOL. 2682 FILE # 137,329 PART 0 REEL # C-11262	1893
CURRIE JOHN	GORE BAY AGENCY - APPLICATION OF JOHN CURRIE TO PURCHASE LOT 3, CON. 7 AND LOT 4, CON. 10 BOTH IN GORDON TOWNSHIP RG 10 VOL. 2924 FILE # 189,842 PART 0 REEL # C-11299	1897-1899
CURRIE MANLY	GORE BAY AGENCY - APPLICATION FROM MANLY CURRIE, TO PURCHASE LOTS 2, 3, 4 AND 5, CON. 11, GORDON TOWNSHIP. RG 10 VOL. 2695 FILE # 140,592 PART 0 REEL # C-11265	1893
CURRIE NEIL	CAPE CROKER AGENCY - CORRESPONDENCE REGARDING THE EMPLOYMENT, DUTIES AND JURISDICTION OF GEORGE C. ELLIOTT, KENNETH MCLAY AND NEIL CURRIE AS FOREST BAILLIFS ON THE SAUGEEN PENINSULA RG 10 VOL. 2902 FILE # 184,796 PART 0 REEL # C-11295	1897-1913
CURRIE NEIL	CAPE CROKER AGENCY - STATUTORY DECLARATION BY FOREST BAILIFF NEIL CURRIE, AS TO VALUATION OF LOT 18, CON. 4, EAST OF BURY ROAD, ST. EDMUNDS TOWNSHIP RG 10 VOL. 3167 FILE # 395,105 PART 0 REEL # C-11333	1911-1912
CURRIE ROBERT BURTON	CAPE CROKER AGENCY - APPLICATION OF ROBERT BURTON CURRIE FOR A PATENT TO LOT 23, CON. 3, IN KEPPEL TOWNSHIP RG 10 VOL. 2882 FILE # 179,294 PART 2 REEL # C-11291	1915-1934
CURRIE T	CAPE CROKER AGENCY - CORRESPONDENCE REGARDING T. CURRIE'S REQUEST FOR SPECIAL CONSIDERATION BECAUSE OF EXPENSIVE IMPROVEMENTS WHICH HE HAS FINANCED IN ALBEMARLE TOWNSHIP RG 10 VOL. 2202 FILE # 40,442 PART 0 REEL # C-11179	1882

SUBJECT	FILE NAME	DATES
CURRIE THOMAS	CAPE CROKER AGENCY - CORRESPONDENCE REGARDING LOTS 11 & 12, CON 1, EAST OF BURY ROAD, LOTS 11, 12 & 13, CON 1, LOTS 13 CON 2 & 3, WEST OF BURY ROAD' ALBEMARLE TOWNSHIP, ALL PATENTED BY THOMAS CURRIE RG 10 VOL. 2308 FILE # 60,993 PART 0 REEL # C-11199	1885-1887
CURRY ED	GARDEN RIVER RESERVE - ED CURRY ET AL APPLYING TO PURCHASE LOTS IN LAIRD TOWNSHIP FOR COLONIZATION PURPOSES RG 10 VOL. 1969 FILE # 5346 PART 0 REEL # C-11124	1875-1876
CURTIS DR CHESTER L	TYENDINAGA AGENCY - APPLICATION OF DR. CHESTER L. CURTIS OF KINGSTON TO PURCHASE ISLANDS IN WELLER'S BAY (PLANS) RG 10 VOL. 2817 FILE # 166,684 PART 0 REEL # C-11282	1896-1896
CURVE LAKE-LAND	HIAWATHA, CURVE LAKE AND SCUGOG RESERVES - J. DAINTRY'S REPORT ON INSPECTION OF HARRIS ISLAND AND HIS ACCOUNT FOR SUCH RG 10 VOL. 1880 FILE # 1091 PART 0 REEL # C-11105	1872
CURVE LAKE-LAND	HIAWATHA, CURVE LAKE AND SCUGOG RESERVES - W.L. PAYNE OFFERS TO BUY HARRIS ISLAND IN RICE LAKE RG 10 VOL. 1880 FILE # 1092 PART 0 REEL # C-11105	1872
CURVE LAKE-LAND	CURVE LAKE RESERVE - R.C. STRICKLAND APPLIES FOR THE RIGHT TO CUT TIMBER ON ISLANDS IN STONY LAKE, DEER BAY AND BUCKHORN LAKE RG 10 VOL. 1885 FILE # 1288 PART 0 REEL # C-11106	1873
CURVE LAKE-LAND	MUD LAKE RESERVE (CURVE LAKE) - APPLICATION BY ALEX BELL TO PURCHASE AN ISLAND IN LAKE KITCHEWANOOK OPPOSITE OF LOTS 20 AND 21, DOURO TOWNSHIP RG 10 VOL. 2000 FILE # 7345 PART 0 REEL # C-11131	1876-1878

SUBJECT	FILE NAME	DATES
CURVE LAKE-LAND	RICE AND MUD LAKE RESERVES - (HIAWATHA AND CURVE LAKE) - SALE OF RACK ISLAND TO EDMUND ALEXANDER MACNAUGHTON RG 10 VOL. 2057 FILE # 9722 PART 0 REEL # C-11146	1878-1946
CURVE LAKE-LAND	MUD LAKE RESERVE (CURVE LAKE) - INQUIRY BY THOMAS JOHNSON, ASSISTANT COMMISSIONER OF CROWN LANDS, AS TO WHO HAS THE PATENT TO BIG ISLAND IN PIGEON LAKE, HARVEY TOWNSHIP RG 10 VOL. 2088 FILE # 13,360 PART 0 REEL # C-11154	1879
CUSICK ELLEN	SIX NATIONS AGENCY - CORRESPONDENCE REGARDING THE LEASE OF THE SOUTH PART OF THE S 1/2 OF LOT 28, CON. 1, TUSCARORA TOWNSHIP FROM THE LATE JULIA GARLOW TO CHANCEY E. COURTNAGE (COPY OF QUIT CLAIM JAMES W. GARLOW ET AL TO ELLEN CUSICK) RG 10 VOL. 2770 FILE # 154,740 PART 0 REEL # C-11276	1894-1897
CUSICK JOHN	SIX NATIONS RESERVE - JOHN CUSICK CLAIMS TO HAVE BEEN UNJUSTIFIABLY STRUCK FROM THE PAYLIST RG 10 VOL. 2018 FILE # 8231 PART 0 REEL # C-12777R	1877
CUSICK JOHN C	ST. REGIS AGENCY - APPLICATION BY JOHN C. CUSICK FOR APPOINTMENT AS A TEACHER ON CORNWALL ISLAND RG 10 VOL. 2065 FILE # 10,248 PART 0 REEL # C-11148	1878
CUTHBERT JAMES O	HEADQUARTERS - OTTAWA - PERSONNEL FILE ON MR. JAMES O. CUTHBERT. RG 10 VOL. 2173 FILE # 35,990 PART 0 REEL # C-11173	1882-1921
CUTHBERT JAMES O	HEADQUARTERS - OTTAWA - RESIGNATION OF JAMES O. CUTHBERT, JUNIOR SECOND CLASS CLERK. RG 10 VOL. 2175 FILE # 36,240 PART 0 REEL # C-11174	1882

SUBJECT	FILE NAME	DATES
CUTHBERTSON	GARDEN RIVER RESERVE - INQUIRY BY J.C. PATTERSON M.P. CONCERNING A LOCATION ERRONEOUSLY SOLD TO ONE CUTHBERTSON RG 10 VOL. 2128 FILE # 24,647 PART 0 REEL # C-11164	1880
CUTHBERTSON W H	RICE AND MUD LAKE AGENCY - APPLICATION BY W.H. CUTHBERTSON TO PURCHASE ISLAND NO. 89, STONY LAKE, DUMMER TOWNSHIP RG 10 VOL. 3166 FILE # 390,163 PART 0 REEL # C-11333	1911
CYRETTE AMBROSE	OJIBBEWAS OF THE SUPERIOR - PORT ARTHUR - CLAIMS OF AMBROSE CYRETTE AND HIS DAUGHTER-IN-LAW MARY CYRETTE TO CERTAIN LAND ON THE FORT WILLIAM RESERVE RG 10 VOL. 2931 FILE # 193,170 PART 0 REEL # C-11299	1897-1900
CYRETTE CLERMONT	FORT WILLIAM AGENCY - CORRESPONDENCE REGARDING AN ACCOUNT FROM DR. BRYSON FOR SERVICES RENDERED TO CLERMONT CYRETTE OF THE FORT WILLIAM BAND RG 10 VOL. 2309 FILE # 61,343 PART 0 REEL # C-11199	1885
CYRETTE MARY	OJIBBEWAS OF THE SUPERIOR - PORT ARTHUR - CLAIMS OF AMBROSE CYRETTE AND HIS DAUGHTER-IN-LAW MARY CYRETTE TO CERTAIN LAND ON THE FORT WILLIAM RESERVE RG 10 VOL. 2931 FILE # 193,170 PART 0 REEL # C-11299	1897-1900
DAEL HUGH	CAPE CROKER AGENCY - APPLICATION OF HUGH DAEL FOR A REDUCTION IN THE PRICE OF LOT 32, CON. 4 EAST OF BURY ROAD IN EASTNOR TOWNSHIP RG 10 VOL. 2882 FILE # 179,324 PART 0 REEL # C-11291	1896
DAGEL FRANK	SAULT STE. MARIE AGENCY - COMPLAINTS OF PETER GOYEOSH AGAINST FRANK DAGEL FOR HOLDING DANCES IN HIS HOME WHERE INDIANS ARE DRUNK AND DISORDERLY. RG 10 VOL. 3019 FILE # 221,220 PART 0 REEL # C-11312	1900

SUBJECT	FILE NAME	DATES
DAIGLE FRANCIS XAVIER BATCHEWANA-LAND	SAULT STE. MARIE - CORRESPONDENCE REGARDING PERMISSION FOR FRANCIS XAVIER DAIGLE AND HIS FAMILY TO RESIDE ON ST. MARY'S ISLAND, A PART OF THE BATCHEWANA RESERVE RG 10 VOL. 2896 FILE # 182,184 PART 0 REEL # C-11293	1890-1936
DAILEY TIMOTHY	TYENDINAGA RESERVE - LAND AGENT T.G. PILE STATES THAT PAYMENT FOR S 1/2, LOT 33, CON 7, TYENDINAGA TOWNSHIP, SOLD TO TIMOTHY DAILEY HAS BEEN CARRIED TO THE ONTARIO CROWN LAND DEPARTMENT RG 10 VOL. 2057 FILE # 9714 PART 0 REEL # C-11146	1878-1879
DAILLEBOUT FRANK	CAUGHNAWAGA AGENCY - APPOINTMENT OF JOSEPH DAILLEBOUT AS GUARDIEN OF HIS MINOR SON, FRANK RG 10 VOL. 3184 FILE # 459,640 PART 0 REEL # C-9671R	1914-1915
DAILLEBOUT JOSEPH	CAUGHNAWAGA AGENCY - CORRESPONDENCE REPORTS AND MEMORANDA REGARDING ADDITIONAL LAND REQUIRED BY THE CANADIAN PACIFIC RAILWAY (ATLANTIC AND NORTH WESTERN RAILWAY) FOR A DITCH BESIDE THE RIGHT OF WAY TO ADIRONDACK JUNCTION AND CLAIMS SUBMITTED BY JAMES JACOBS AND JOSEPH DAILLEBOUT (ORDERS IN COUNCIL, 28 DECEMBER 1898; PLANS) RG 10 VOL. 2823 FILE # 168,225-7 PART 0 REEL # C-11283	1898-1905
DAILLEBOUT JOSEPH	CAUGHNAWAGA AGENCY - CORRESPONDENCE MEMORANDA AND AFFIDAVITS REGARDING THE CLAIM OF JOSEPH SKYE (TAIORONIOTE) TO THE ESTATE OF HIS SON, THE LATE PETER SKYE (TIER KANETAKTE) WHO HAD WILLED HIS ESTATE TO HIS WIFE MRS. JOSEPH DAILLEBOUT (WARISOSE KONWATEWENTETON BY HER FIRST MARRIAGE) DAUGHTER OF CHIEF ASEMASE, AND THEIR CHIEF ASEMASE, AND THEIR DAUGHTER ANN KONWAHENTAKWAS RG 10 VOL. 2825 FILE # 168,418 PART 0 REEL # C-9659R	1895-1897
DAILLEBOUT JOSEPH	CAUGHNAWAGA AGENCY - APPOINTMENT OF JOSEPH DAILLEBOUT AS GUARDIEN OF HIS MINOR SON, FRANK RG 10 VOL. 3184 FILE # 459,640 PART 0 REEL # C-9671R	1914-1915

SUBJECT	FILE NAME	DATES
DAILLEBOUT MRS LOUIS	CAUGHNAWAGA AGENCY - AGENT J.M. BROSSEAU SENDING A DEED OF A GIFT OF MRS. LOUIS DAILLEBOUT IN FAVOR OF HER CHILDREN RG 10 VOL. 3189 FILE # 467,597 PART 0 REEL # C-11336	1915
DAINTRY J	HIAWATHA, CURVE LAKE AND SCUGOG RESERVES - J. DAINTRY'S REPORT ON INSPECTION OF HARRIS ISLAND AND HIS ACCOUNT FOR SUCH RG 10 VOL. 1880 FILE # 1091 PART 0 REEL # C-11105	1872
DALE ANDREW	SAULT STE. MARIE - LAND AGENT WILLIAM VAN ABBOTT REPORTS THE SALE TO ANDREW DALE OF THE NW 1/4, SEC 25, FENWICK TOWNSHIP RG 10 VOL. 2064 FILE # 10,122 PART 0 REEL # C-11148	1878
DALE JOHN	CAPE CROKER AND SAUGEEN RESERVES - ASSIGNMENT FROM JOHN DALE TO ROBERT MOWAT FOR LOT 37, CON 1, SOUTH FOF THE CENTRE DIAGONAL, AMABEL TOWNSHIP RG 10 VOL. 2080 FILE # 11,825 PART 0 REEL # C-11152	1879
DALE JOHN	CAPE CROKER AND SAUGEEN RESERVES - COMPLAINT BY JOHN DALE THAT LAND AGENT B.B. MILLER CHARGED HIM EXTRA MONEY FOR FORWARDING A TRANSFER TO THE DEPARTMENT RG 10 VOL. 2080 FILE # 11,953 PART 0 REEL # C-11152	1879
DALE L	HEADQUARTERS - CORRESPONDENCE REGARDING AN ORDER IN COUNCIL AUTHORIZING THE TEMPORARY EMPLOYMENT OF M.C. FRASER AND L. DALE FOR THREE MONTHS BY THE DEPARTMENT OF INDIAN AFFAIRS RG 10 VOL. 2469 FILE # 97,204 PART 0 REEL # C-11226	1889-1906
DALE MARTHA CAROLINE	GORE BAY AGENCY - APPLICATION OF MARTHA CAROLINE DALE TO PURCHASE LOT 22, CON. 4 IN PURPEE TOWNSHIP RG 10 VOL. 3024 FILE # 226,444 PART 0 REEL # C-11312	1900

SUBJECT	FILE NAME	DATES
DALEY D	TYENDINAGA RESERVE - LAND AGENT T.G. PILE FORWARDING THE FEBRUARY LAND RETURN AND A QUIT CLAIM DEED FROM D. DALEY ET AL TO J. FREEMAN FOR LOT 29, CON 9, TYENDINAGA TOWNSHIP RG 10 VOL. 2079 FILE # 11,799 PART 0 REEL # C-11152	1879
DALEY JAMES	TYENDINAGA TOWNSHIP - QUIT CLAIM DEED FROM JAMES DALEY TO THE SCHOOL TRUSTEES OF TYENDINAGA TOWNSHIP FOR N 1/2 LOT 30, CON 7, TYENDINAGA TOWNSHIP RG 10 VOL. 2085 FILE # 13,070 PART 0 REEL # C-11153	1879
DALEY JOHN J	MUD AND RICE LAKE AGENCY - APPLICATION FROM JOHN J. DALEY, TO PURCHASE ONE OR MORE OF ISLANDS 27, 29, 30 AND 32A, DUMMER SECTION, GILCHRIST BAY RG 10 VOL. 2385 FILE # 79,255 PART 0 REEL # C-11212	1887
DALEY MARTIN	RIVER DESERT AGENCY - APPLICATION OF MARTIN DALEY TO PURCHASE LOTS 3, 4, AND 5, EAGLE RANGE IN MANIWAKI RG 10 VOL. 2947 FILE # 199,750 PART 0 REEL # C-11302	1898-1899
DALSON CHARLES W W	CAPE CROKER AGENCY - CORRESPONDENCE BEHALF OF CHARLES W.W. DALSON FOR A REDUCTION IN THE PRICE OF LOT 30, CON. 1 EAST OF BURY ROAD IN EASTNOR TOWNSHIP RG 10 VOL. 2814 FILE # 165,980 PART 0 REEL # C-11282	1895
DALTON R G	R.G. DALTON, ACTING COMMISSIONER FOR THE CENTRAL SUPERINTENDENCY, TORONTO, ENCLOSING SEVERAL BANK CERTIFICATES AND DRAFTS FOR LANDS RG 10 VOL. 1873 FILE # 767 PART 0 REEL # C-11105	1872
DALTON W C	PORT ARTHUR - ACCOUNTS FROM W.C. DALTON FOR FUNERAL EXPENSES RG 10 VOL. 2648 FILE # 131,009 PART 0 REEL # C-11257	1892-1893

SUBJECT	FILE NAME	DATES
DALY DENIS S		
	GARDEN RIVER RESERVE - APPLICATION BY DENIS S. DALY TO PURCHASE AS MINERAL LANDS S.E. 1/4, SECTION 10, S.W. 1/4, SECTION 11 AND N.E. 1/4, SECTION 14, MACDONALD TOWNSHIP RG 10 VOL. 1941 FILE # 4061 PART 0 REEL # C-11116	1874-1877
DALY EDWARD		
	CAPE CROKER RESERVE - EDWARD DALY REQUESTING ADVICE CONCERNING LOT 2, CONCESSION 3, AND LOT 2 AND 3, CONCESSION 4, AMABEL TOWNSHIP RG 10 VOL. 1865 FILE # 417 PART 0 REEL # C-11104	1872
DALY J M		
	ANDERDON RESERVE - APPLICATION OF J.M. DALY TO PURCHASE EAST SISTER ISLAND, HARBOUR ISLAND AND HEN AND CHICKEN ISLAND IN LAKE ERIE RG 10 VOL. 1910 FILE # 2453 PART 0 REEL # C-11109	1873
DALY J MAYNE		
	MORAVIANS OF THE THAMES - REPORT SUBMITTED BY AGENT JOHN BEATTIE TO J. MAYNE DALY, SUPERINTENDENT GENERAL SUGGESTING SOME IMPROVEMENTS IN THE METHODS OF MAKING INTEREST PAYMENTS RG 10 VOL. 2802 FILE # 160,937 PART 0 REEL # C-11281	1895
DALY T M		
	FORT WILLIAM RESERVE - T.M. DALY REQUESTS A LIST OF LANDS FOR SALE IN SOUTH NEEBING TOWNSHIP RG 10 VOL. 2089 FILE # 13,778 PART 0 REEL # C-11154	1879-1881
DALY THOMAS		
	GARDEN RIVER RESERVE - APPLICATION BY THOMAS DALY TO PURCHASE E. 1/2, SECTION 11 AND S. 1/2 OF S.E. 1/4 OF SECTION 9, MACDONALD TOWNSHIP RG 10 VOL. 1942 FILE # 4121 PART 0 REEL # C-11117	1874-1885
DALY THOMAS MAYNE		
	CAUGHNAWAGA AGENCY - CORRESPONDENCE REGARDING A VISIT BY THOMAS MAYNE DALY, SUPERINTENDENT GENERAL, AND HAYTER REED, DEPUTY SUPERINTENDENT GENERAL OF INDIAN AFFAIRS TO THE CAUGHNAWAGA RESERVE RG 10 VOL. 2792 FILE # 156,843 PART 0 REEL # C-11279	1894-1895

SUBJECT	FILE NAME	DATES
DAMAS REVEREND JOSEPH		
	MARIA RESERVE - REVEREND JOSEPH DAMAS FORWARDING THE CENSUS AND SCHOOL RETURNS RG 10 VOL. 1914 FILE # 2642 PART 0 REEL # C-11110	1873
DANAHER REVEREND P		
	AGENT, REVEREND P. DANAHER SENDING THE SCHOOL RETURN FOR DISTRICT NO. 3, NOVA SCOTIA RG 10 VOL. 1893 FILE # 1675 PART 0 REEL # C-11107	1873
DANCOSE J B		
	RIVER DESERT AGENCY - APPLICATION OF J.B. DANCOSE FOR A PATENT TO LOT 47 PIKNEWATIK STREET, TOWNPLOT OF MANIWAKI RG 10 VOL. 2919 FILE # 187,850 PART 0 REEL # C-11298	1897
DAOUST RACHEL		
	CAUGHNAWAGA AGENCY - CLAIM OF THE CAUGHNAWAGA INDIANS TO DEVIL ISLAND AND ST. NICHOLAS ISLAND IN LAKE ST. LOUIS ON THE ST. LAWRENCE RIVER AND ACTION TAKEN AGAINST PHILONUM BONHOMME AND HIS WIFE RACHEL DAOUST CLAIMING OWNERSHIP OF ST. NICHOLAS ISLAND RG 10 VOL. 2925 FILE # 190,255 PART 0 REEL # C-11299	1895-1918
DARGAVEL THOMAS		
	CAPE CROKER AGENCY - SALE OF LOT 1, CON. 7, EAST OF BURY ROAD IN ALBEMARLE TOWNSHIP TO THOMAS DARGAVEL RG 10 VOL. 2934 FILE # 194,880 PART 0 REEL # C-11300	1898-1899
DARK JOHN		
	MANITOWANING - APPLICATION BY JOHN DARK TO EXCHANGE LOT 24, CON 11, BIDWELL TOWNSHIP FOR LOT 3, CON 9, BILLINGS TOWNSHIP RG 10 VOL. 2092 FILE # 15,133 PART 0 REEL # C-11155	1879
DARLING GEORGE H		
	ALNWICK AGENCY - SALE OF CERTAIN ISLANDS IN THE ST. LAWRENCE RIVER TO GEORGE H. DARLING. RG 10 VOL. 3040 FILE # 236,725-58 PART 0 REEL # C-11315	1901

SUBJECT	FILE NAME	DATES
DARLING GEORGE H	ALNWICK AGENCY - APPLICATION OF MRS. JANET DARLING AND GEORGE H. DARLING TO PURCHASE ISLAND 34H IN THE ST. LAWRENCE RIVER. RG 10 VOL. 3044 FILE # 236,725-165 PART 0 REEL # C-11316	1904
DARLING J D W	ALNWICK AGENCY - APPLICATIONS OF J.D.W. DARLING OF LANSDOWNE ONTARIO AND F.B. DEANE OF BOSTON TO PURCHASE THE PUNTS ISLAND IN THE ST. LAWRENCE RIVER RG 10 VOL. 3043 FILE # 236,725-120 PART 0 REEL # C-11316	1901-1903
DARLING J E W	ALNWICK AGENCY - APPLICATION OF J.E.W. DARLING TO PURCHASE ISLANDS 87D AND 87G IN THE ST. LAWRENCE RIVER. RG 10 VOL. 3039 FILE # 236,725-38 PART 0 REEL # C-11315	1901
DARLING JAMES S	PENETANGUISHENE AGENCY - APPLICATION OF JAMES S. DARLING TO PURCHASE ISLAND NO. 17 (TOWNSEND ISLAND) IN GEORGIAN BAY OPPOSITE GIBSON TOWNSHIP (PLANS) RG 10 VOL. 2855 FILE # 176,296-6 PART 0 REEL # C-11287	1905-1909
DARLING JANET	ALNWICK AGENCY - REQUEST OF MISS JANET DARLING FOR INFORMATION REGARDING ISLAND IN ST. LAWRENCE RIVER. RG 10 VOL. 3044 FILE # 236,725-164 PART 0 REEL # C-11316	1904
DARLING JANET	ALNWICK AGENCY - APPLICATION OF MRS. JANET DARLING AND GEORGE H. DARLING TO PURCHASE ISLAND 34H IN THE ST. LAWRENCE RIVER. RG 10 VOL. 3044 FILE # 236,725-165 PART 0 REEL # C-11316	1904
DARLING JESSIE	ALNWICK AGENCY - SALE OF ISLAND 98A IN THE ST. LAWRENCE RIVER TO JESSIE DARLING. RG 10 VOL. 3039 FILE # 236,725-46 PART 0 REEL # C-11315	1901

SUBJECT	FILE NAME	DATES
DARLING JOHN DAVID WILLIAM	ALNWICK AGENCY - SALE OF ISLANDS IN THE ST. LAWRENCE RIVER TO JOHN DAVID WILLIAM DARLING OF LANSDOWNE, ONTARIO. RG 10 VOL. 2723 FILE # 144,001-152 PART 0 REEL # C-11270	1894
DARLING MARGARET S	ALNWICK AGENCY - SALE OF ISLANDS 40 AND 40D IN THE ST. LAWRENCE RIVER TO MARGARET S. DARLING RG 10 VOL. 3040 FILE # 236,725-62 PART 0 REEL # C-11315	1901-1904
DARLING NELLIE	ALNWICK AGENCY - APPLICATION OF NELLIE DARLING TO PURCHASE ISLANDS IN THE ST. LAWRENCE RIVER. RG 10 VOL. 3040 FILE # 236,725-70 PART 0 REEL # C-11315	1901
DARLING THOMAS J	ALNWICK AGENCY - SALE OF ISLAND 87E IN THE ST. LAWRENCE RIVER TO THOMAS J. DARLING. RG 10 VOL. 3039 FILE # 236,725-47 PART 0 REEL # C-11315	1901
DARLING THOMAS J	ALNWICK AGENCY - SALE OF ISLAND 87A IN THE ST. LAWRENCE RIVER TO THOMAS J. DARLING RG 10 VOL. 3041 FILE # 236,725-74 PART 0 REEL # C-11315	1901-1912
DARLING THOMAS JAMES	ALNWICK AGENCY - APPLICATION OF THOMAS JAMES DARLING TO PURCHASE ISLAND 60A IN THE ST. LAWRENCE RIVER RG 10 VOL. 3042 FILE # 236,725-112 PART 0 REEL # C-11316	1901
DARLING WALTER F	ALNWICK AGENCY - REQUEST OF WALTER F. DARLING OF NEW YORK FOR SELLING PRICE OF CERTAIN ISLANDS RG 10 VOL. 3045 FILE # 236,725-188 PART 0 REEL # C-11316	1908
DAUGHERTY ALBERT	MANITOWANING AGENCY - APPLICATION OF ALBERT DAUGHERTY OF LONG BAY TO PURCHASE LOT 22, CON. 3 IN CAMPBELL TOWNSHIP. RG 10 VOL. 3018 FILE # 219,933 PART 0 REEL # C-11311	1900-1928

SUBJECT	FILE NAME	DATES
DAVENPORT WILLIAM	CAPE CROKER AGENCY - SALE TO WILLIAM DAVENPORT OF LOT 29, CON. 22, KEPPEL TOWNSHIP. RG 10 VOL. 2452 FILE # 94,161 PART 0 REEL # C-11223	1889
DAVEY DR P N	MORAVIANS OF THE THAMES - RESOLUTION TO DR. P.N. DAVEY OF DUART FOR PROFESSIONAL SERVICES. RG 10 VOL. 3022 FILE # 224,530 PART 0 REEL # C-11312	1900
DAVEY MARY	SIX NATIONS RESERVE - DISPUTE BETWEEN GEORGE BOMBERRY AND MARY DAVEY OVER A LOAN OF MONEY RG 10 VOL. 3185 FILE # 461,916 PART 0 REEL # C-11336	1914-1915
DAVEY SUSAN	SIX NATIONS AGENCY - COUNCIL RELIEVING THOMAS LONGBOAT OF THE GUARDIANSHIP OF STEPHEN LONGFISH AND APPOINTING SUSAN DAVEY IN HIS STEAD RG 10 VOL. 3171 FILE # 411,415 PART 0 REEL # C-9670R	1912-1913
DAVEY THOMAS	SIX NATIONS AGENCY - CLAIM OF THOMAS DAVEY OF THE CAYUGA BAND FOR IMPROVEMENTS IN LOTS 41, 42, AND 43, RIVER RANGE IN ONEIDA TOWNSHIP RG 10 VOL. 2899 FILE # 184,089 PART 0 REEL # C-11294	1895-1911
DAVID GEORGE	SIX NATIONS AGENCY - CORRESPONDENCE REGARDING GEORGE DAVID OF THE CAYUGA BAND WHO IS STRANDED IN ENGLAND AFTER BEING DESERTED IN EUROPE BY "TEXAS JACK" AND HIS SHOW RG 10 VOL. 2806 FILE # 162,344 PART 0 REEL # C-11281	1895-1897
DAVID ISAIAK	OJIBBEWAS OF LAKE SUPERIOR - PORT ARTHUR - THE CASE OF THE QUEEN VS LEWIS MOSES, JOSEPH MOSES, MOHAWK MOSES AND ANTOINE MOSES ON A CHARGE OF MURDERING ISAIAK AND WILLIAM DAVID AT PENINSULAR HARBOUR IN 1887. ALSO APPOINTMENT OF JOHN F. HODDER AS INDIAN AGENT AT PORT ARTHUR 1898 AND A STATEMENT OF HIS DUTIES RG 10 VOL. 2958 FILE # 205,060 PART 1 REEL # C-9663R	1898

SUBJECT	FILE NAME	DATES
DAVID JEMINA	SIX NATIONS AGENCY - DISPUTE BETWEEN ANNIE FISH AND JEMINA DAVID RELATIVE TO PART OF THE S 1/2 OF LOT NO. 4, CON. 6, ONEIDA TOWNSHIP. RG 10 VOL. 2521 FILE # 107,155 PART 0 REEL # C-11233	1900-1926
DAVID JOHN JAMES	ALNWICK AGENCY - APPLICATION OF JOHN JAMES DICK OF THE MUD LAKE BAND AND A SON OF THE LATE JOHN JAMES DAVID AND MARGARET MCCUE, TO BE PLACED ON THE PAYLIST OF THE ALNWICK BAND RG 10 VOL. 2926 FILE # 190,293 PART 0 REEL # C-9662R	1897-1932
DAVID JOHN JAMES	RICE AND MUD LAKE AGENCY - REQUEST FOR FILES ON LAND CLAIMS RELATING TO THE MCCUE, JOHN JAMES DAVID AND GEORGE JOHNSTON CASES RG 10 VOL. 2972 FILE # 208,563 PART 0 REEL # C-11305	1899
DAVID JOSEPH	ST. REGIS AGENCY - ESTATE OF THE LATE JAKE SAWATIS, RESOLUTION OF THE ST. REGIS COUNCIL APPOINTING LOUIS (SAKOWENNIAKS) SAWATIS GUARDIAN OF HIS TWO MINOR GRANDCHILDREN AND CHARGES OF LOUIS SAWATIS AGAINST JOSEPH DAVID (ARHITONKO). RG 10 VOL. 3120 FILE # 327,550 PART 0 REEL # C-9667R	1908-1911
DAVID RICHARD	MUD & RICE LAKE AGENCY - CORRESPONDENCE REGARDING A RESOLUTION ADMITTING RICHARD DAVID & FAMILY TO THE RICE LAKE BAND RG 10 VOL. 2288 FILE # 57,264 PART 0 REEL # C-12781R	1885
DAVID WILLIAM	FORT WILLIAM AGENCY - CORRESPONDENCE REGARDING THE MURDER OF ZAVIER DAVID & HIS SON WILLIAM BY THE TWO SONS OF KASHESHO NO. 42, OF THE PIC BAND RG 10 VOL. 2394 FILE # 81,216 PART 0 REEL # C-12782	1887-1894
DAVID WILLIAM	OJIBBEWAS OF LAKE SUPERIOR - PORT ARTHUR - THE CASE OF THE QUEEN VS LEWIS MOSES, JOSEPH MOSES, MOHAWK MOSES AND ANTOINE MOSES ON A CHARGE OF MURDERING ISAIAK AND WILLIAM DAVID AT PENINSULAR HARBOUR IN 1887. ALSO APPOINTMENT OF JOHN F. HODDER AS INDIAN AGENT AT PORT ARTHUR 1898 AND A STATEMENT OF HIS DUTIES RG 10 VOL. 2958 FILE # 205,060 PART 1 REEL # C-9663R	1898

SUBJECT	FILE NAME	DATES
DAVID ZAVIER	FORT WILLIAM AGENCY - CORRESPONDENCE REGARDING THE MURDER OF ZAVIER DAVID & HIS SON WILLIAM BY THE TWO SONS OF KASHESHO NO. 42, OF THE PIC BAND RG 10 VOL. 2394 FILE # 81,216 PART 0 REEL # C-12782	1887-1894
DAVIDSON	CAPE CROKER AGENCY - APPLICATIONS FROM MESSRS DAVIDSON AND DAVIDSON AND ALSO FROM R.E. MOORE TO PURCHASE LOT NO. 26, CON. 7, EAST OF BURY ROAD, IN THE TOWNSHIP OF LINDSAY. RG 10 VOL. 2578 FILE # 116,970 PART 0 REEL # C-11243	1891-1894
DAVIDSON	CAPE CROKER AGENCY - APPLICATION FROM DAVIDSON & DAVIDSON FOR THE PURCHASE OF LOT 25, CON. 6 AND LOT 21, CON. 5, EAST OF BURY ROAD, LINDSAY TOWNSHIP RG 10 VOL. 2655 FILE # 132,496 PART 0 REEL # C-11258	1892-1894
DAVIDSON A H	CAPE CROKER AGENCY - APPLICATION FROM A.H. DAVIDSON TO PURCHASE LOT NO. 23, CON. 6, EAST OF BURY ROAD IN THE TOWNSHIP OF LINDSAY. RG 10 VOL. 2607 FILE # 122,685 PART 0 REEL # C-11248	1891-1892
DAVIDSON A H	CAPE CROKER AGENCY - APPLICATION OF A.H. DAVIDSON TO PURCHASE LOT 25, CON. 4, EAST OF BURY ROAD IN LINDSAY TOWNSHIP RG 10 VOL. 2766 FILE # 153,078 PART 0 REEL # C-11275	1894
DAVIDSON A H	CAPE CROKER AGENCY - ACCOUNTS OF WILLIAM F. DAVIDSON, AND A.H. DAVIDSON, LUMBER MERCHANTS, AND DAVID PORTER, CONTRACTOR, AGAINST CERTAIN CAPE CROKER (NAWASH) INDIANS RG 10 VOL. 2933 FILE # 194,472 PART 0 REEL # C-11300	1898-1916
DAVIDSON ALEXANDER H	CAPE CROKER AGENCY - APPLICATION OF WILLIAM RENSHAW AND ALEXANDER H. DAVIDSON TO PURCHASE LOT 14, CON. 4, EAST OF BURY ROAD IN LINDSAY TOWNSHIP RG 10 VOL. 2887 FILE # 181,054 PART 0 REEL # C-11292	1896-1897

SUBJECT	FILE NAME	DATES
DAVIDSON CHARLES P	ST. REGIS AGENCY - APPLICATION OF THE HONOURABLE CHARLES P. DAVIDSON OF MONTREAL FOR A PATENT TO LOT 35, "Q" BROKEN FRONT, CON. 1 IN DUNDEE TOWNSHIP RG 10 VOL. 3024 FILE # 227,227 PART 0 REEL # C-11312	1900
DAVIDSON J	RICE AND MUD LAKE AGENCY APPLICATION FROM J. DAVIDSON TO PURCHASE ISLAND NO. 76, STONEY LAKE, HENSON'S SURVEY. RG 10 VOL. 2428 FILE # 88,827 PART 0 REEL # C-11220	1888
DAVIDSON J A	SAULT STE. MARIE - J.A. DAVIDSON'S APPLICATION TO PURCHASE THE E. 1/2 S.E. 1/4 OF LOT 20, TOWNSHIP OF LAIRD RG 10 VOL. 3170 FILE # 408,457 PART 0 REEL # C-11334	1912-1914
DAVIDSON JAMES	CAPE CROKER RESERVE - APPLICATION BY R. J. DOYLE ON BEHALF OF JAMES DAVIDSON TO PAY THE BALANCE ON LOT 30, CONCESSION 9, KEPPEL TOWNSHIP RG 10 VOL. 1885 FILE # 1322 PART 0 REEL # C-11106	1873
DAVIDSON JAMES	ST. REGIS AGENCY - CORRESPONDENCE REGARDING THE CLAIM OF JAMES DAVIDSON TO LOT 8, RANGE 6, TOWNSHIP OF DUNDEE RG 10 VOL. 2511 FILE # 105,536 PART 0 REEL # C-11232	1890-1893
DAVIDSON JOHN	ST. REGIS RESERVE - APPOINTMENT OF JOHN DAVIDSON AS AGENT TO REPLACE THE DECEASED WALTER COLQUHOUN RG 10 VOL. 1977 FILE # 5905 PART 0 REEL # C-11126	1876
DAVIDSON JOHN	ST. REGIS RESERVE - AGENT JOHN DAVIDSON INQUIRING IF THE PRIEST RECEIVES ANYTHING OUT OF THE MONEY FOR DISTRIBUTION RG 10 VOL. 1986 FILE # 6348 PART 0 REEL # C-11128	1876
DAVIDSON JOHN	CAPE CROKER AND SAUGEEN RESERVES - APPLICATION BY JOHN DAVIDSON TO PURCHASE LOT 25, CON 24, KEPPEL TOWNSHIP RG 10 VOL. 1987 FILE # 6393 PART 0 REEL # C-11128	1876

SUBJECT	FILE NAME	DATES
DAVIDSON JOHN	ST. REGIS RESERVE - AGENT JOHN DAVIDSON ENCLOSING THE ACCOUNT FROM REVEREND F. MARCOUX FOR SALARY OWED TO HIM RG 10 VOL. 1988 FILE # 6510 PART 0 REEL # C-11128	1876
DAVIDSON JOHN	ST. REGIS RESERVE - AGENT JOHN DAVIDSON SENDING THE PAYLIST FOR THE SPRING DISTRIBUTION RG 10 VOL. 1988 FILE # 6511 PART 0 REEL # C-12777R	1876
DAVIDSON JOHN	ST. REGIS RESERVE - AGENT JOHN DAVIDSON STATING THE ARREARS OF RENT IN DUNDEE TOWNSHIP AND ISLANDS IN THE ST. LAWRENCE RG 10 VOL. 1996 FILE # 6956 PART 0 REEL # C-11130	1876-1877
DAVIDSON JOHN	ST. REGIS RESERVE - AGENT JOHN DAVIDSON REQUESTS ADVICE CONCERNING LAND PURCHASED BY AN INDIAN FROM THE CHIEFS. THIS LAND HAS BEEN SOLD AND IS NOW CLAIMED BY THE BAND RG 10 VOL. 1999 FILE # 7224 PART 0 REEL # C-11131	1876
DAVIDSON JOHN	ST. REGIS RESERVE - AGENT JOHN DAVIDSON SENDING A LIST OF INDIANS WHO PARTICIPATED IN THE FALL DISTRIBUTION 1875 RG 10 VOL. 2000 FILE # 7334 PART 0 REEL # C-11131	1876
DAVIDSON JOHN	ST. REGIS RESERVE - AGENT JOHN DAVIDSON INQUIRING WHETHER THE ISLAND OF ST. REGIS IS IN ONTARIO OR IN QUEBEC RG 10 VOL. 2000 FILE # 7301 PART 0 REEL # C-11131	1876-1902
DAVIDSON JOHN	ST. REGIS RESERVE - AGENT JOHN DAVIDSON REPORTING ON THE COLLECTION OF RENTS FOR INDIAN LAND RG 10 VOL. 2001 FILE # 7357 PART 0 REEL # C-11131-11132	1876-1899

SUBJECT	FILE NAME	DATES
DAVIDSON JOHN	ST. REGIS AGENCY - AGENT JOHN DAVIDSON SENDING A COMPLAINT FROM J.J. DICKINSON THAT THE INDIANS HAVE DESTROYED A HOUSE HE BUILT ON ROUND OR WILKINSONS ISLAND RG 10 VOL. 2002 FILE # 7490 PART 0 REEL # C-11132	1876-1876
DAVIDSON JOHN	ST. REGIS RESERVE - AGENT JOHN DAVIDSON TRANSMITTING THE PAYLIST FOR SPRING DISTRIBUTION RG 10 VOL. 2017 FILE # 8171 PART 0 REEL # C-12777R	1877
DAVIDSON JOHN	ST. REGIS RESERVE - AGENT JOHN DAVIDSON WRITES CONCERNING THE CLAIM OF PETER SQUARE TO HOG ISLAND IN THE ST. LAWRENCE RIVER RG 10 VOL. 2018 FILE # 8204 PART 0 REEL # C-11135	1877
DAVIDSON JOHN	ST. REGIS RESERVE - AGENT JOHN DAVIDSON REQUESTING AUTHORITY TO HOLD AN ELECTION FOR A CHIEF TO REPLACE LORAN SOLOMON RG 10 VOL. 2018 FILE # 8246 PART 0 REEL # C-11135	1877
DAVIDSON JOHN	ST. REGIS RESERVE - AGENT JOHN DAVIDSON ENCLOSING A LIST OF THE ORIGINAL LEASES ON THE RECORD BOOKS RG 10 VOL. 2020 FILE # 8406 PART 0 REEL # C-11136	1877
DAVIDSON JOHN	ST. REGIS RESERVE - AGENT JOHN DAVIDSON WRITES CONCERNING THE SALE TO JOHN WHITE OF A PIECE OF LAND ON CORNWALL ISLAND OF WHICH HE HAS BEEN UNABLE TO GET THE FULL POSSESSION RG 10 VOL. 2025 FILE # 8623 PART 0 REEL # C-11137	1877
DAVIDSON JOHN	ST. REGIS RESERVE - AGENT JOHN DAVIDSON FORWARDING THE DISTRIBUTION PAYLIST FOR THE IROQUOIS OF ST. REGIS RG 10 VOL. 2027 FILE # 8842 PART 0 REEL # C-11138	1877

SUBJECT	FILE NAME	DATES
DAVIDSON JOHN	ST. REGIS RESERVE - AGENT JOHN DAVIDSON REPORTS THAT ONE EASTERBROOK WHO OWNS PROPERTY IS BLOCKING A ROAD THROUGH CORNWALL ISLAND RG 10 VOL. 2044 FILE # 9065 PART 0 REEL # C-11142	1877
DAVIDSON JOHN	ST. REGIS RESERVE - AGENT JOHN DAVIDSON REPORTS A MOVEMENT AMONG THE CHIEFS TO HAVE MITCHELL BOVA, A CAUGHNAWAGA INDIAN, STRUCK FROM THE PAYLIST RG 10 VOL. 2057 FILE # 9694 PART 0 REEL # C-11146	1878
DAVIDSON JOHN	ST. REGIS AGENCY - AGENT JOHN DAVIDSON REPORTING THAT A JAMES LOGAN IS TAKING SAND FROM THE ST. REGIS RIVER RG 10 VOL. 2064 FILE # 10,127 PART 0 REEL # C-11148	1878-1879
DAVIDSON JOHN	ST. REGIS AGENCY - AGENT JOHN DAVIDSON FORWARDING THE DISTRIBUTION PAYLIST FOR THE FALL RG 10 VOL. 2070 FILE # 10,542 PART 0 REEL # C-12778R	1878
DAVIDSON JOHN	ST. REGIS RESERVE - AGENT JOHN DAVIDSON WRITES CONCERNING WHAT ARE FAIR RENT CHARGES FOR LOTS 25, RANGE 1 AND BROKEN FRONT, DUNDEE TOWNSHIP RG 10 VOL. 2071 FILE # 10,588 PART 0 REEL # C-11149	1878-1880
DAVIDSON JOHN	ST. REGIS RESERVE - AGENT JOHN DAVIDSON FORWARDING THE RENT RETURN FOR OCTOBER AND DECEMBER RG 10 VOL. 2077 FILE # 11,255 PART 0 REEL # C-11151	1878
DAVIDSON JOHN	ST. REGIS AGENCY - PETITION FROM MEMBERS OF THE ST. REGIS BAND TO HAVE AGENT JOHN DAVIDSON REMOVED FROM OFFICE RG 10 VOL. 2080 FILE # 11,869 PART 0 REEL # C-11152	1879-1884

SUBJECT	FILE NAME	DATES
DAVIDSON JOHN	ST. REGIS RESERVE - AGENT JOHN DAVIDSON REPORTS THAT AN INDIAN FROM CHENAIL HAS CUT AND SOLD WOOD TO WHITE PEOPLE AND REQUESTS INSTRUCTIONS RG 10 VOL. 2082 FILE # 12,321 PART 0 REEL # C-11153	1879
DAVIDSON JOHN	ST. REGIS RESERVE - AGENT JOHN DAVIDSON SENDING THE PAYLIST FOR SPRING RG 10 VOL. 2088 FILE # 13,362 PART 0 REEL # C-11154	1879
DAVIDSON JOHN	ST. REGIS RESERVE - AGENT JOHN DAVIDSON INQUIRING WHETHER MRS. WILLIAM FRASER HAS ANY CLAIM TO THREE SAMLL ISLANDS LYING OPPOSITE BROKEN LOTS 1418 (DUNDEE TOWNSHIP) RG 10 VOL. 2092 FILE # 15,111 PART 0 REEL # C-11155	1879-1880
DAVIDSON JOHN	ST. REGIS RESERVE - AGENT JOHN DAVIDSON REPORTS THE SEIZURE AND SALE OF LANDS BY A SHERIFF IN DUNDEE TOWNSHIP RG 10 VOL. 2093 FILE # 15,762 PART 0 REEL # C-11155	1879-1880
DAVIDSON JOHN	ST. REGIS RESERVE - AGENT JOHN DAVIDSON SENDING THE FALL PAY LIST RG 10 VOL. 2095 FILE # 16,391 PART 0 REEL # C-12778R	1879
DAVIDSON JOHN	ST. REGIS RESERVE - REPORT BY AGENT JOHN DAVIDSON ON THE SHERIFFS SALE OF LOT 6, RANGE 1 AND BROKEN FRONT 5 AND 6, DUNDEE TOWNSHIP RG 10 VOL. 2097 FILE # 17,051 PART 0 REEL # C-11156	1879-1881
DAVIDSON JOHN	ST. REGIS RESERVE - AGENT JOHN DAVIDSON SENDING THE RENT RETURN FOR SEPTEMBER - DECEMBER 1879. RG 10 VOL. 2101 FILE # 18,041 PART 0 REEL # C-11157	1880
DAVIDSON JOHN	ST. REGIS RESERVE - AGENT JOHN DAVIDSON REPORTS ON THE MARSHES NEAR ISLANDS BETWEEN THE NORTH AND SOUTH CHANNELS OF THE ST. LAWRENCE RIVER WHICH ARE FREQUENTED BY WATER FOWL RG 10 VOL. 2101 FILE # 18,390 PART 0 REEL # C-11158	1880

SUBJECT	FILE NAME	DATES
DAVIDSON JOHN	ST. REGIS RESERVE - AGENT JOHN DAVIDSON SENDS THE FEBRUARY RENT RETURN RG 10 VOL. 2105 FILE # 19,256 PART 0 REEL # C-11158	1880
DAVIDSON JOHN	ST. REGIS RESERVE - AGENT JOHN DAVIDSON SENDS THE MARCH AND APRIL RENT RETURN RG 10 VOL. 2111 FILE # 20,471 PART 0 REEL # C-11160	1880
DAVIDSON JOHN	ST. REGIS RESERVE - AGENT JOHN DAVIDSON REQUESTS ADVICE IN SETTLING A LAND DISPUTE BETWEEN TWO INDIANS ON YELLOW ISLAND RG 10 VOL. 2113 FILE # 20,969 PART 0 REEL # C-11160	1880
DAVIDSON JOHN	ST. REGIS RESERVE - REPORT ON THE CONDITION OF ISLANDS IN THE ST. LAWRENCE RIVER BY AGENT JOHN DAVIDSON AND CORRESPONDENCE CONCERNING THE LEASE OF JACOBS OR STANLEY ISLAND RG 10 VOL. 2128 FILE # 24,678 PART 0 REEL # C-11164	1880-1905
DAVIDSON JOHN	ST. REGIS RESERVE - INFORMATION FORWARDED BY AGENT JOHN DAVIDSON CONCERNING LEASES ON LOTS AND ISLANDS RG 10 VOL. 2132 FILE # 26,513 PART 0 REEL # C-11165	1881-1890
DAVIDSON JOHN	ST. REGIS RESERVE - ATTEMPT BY AGENT JOHN DAVIDSON TO HAVE THE BAND SURRENDER ISLANDS IN LAKE ST. FRANCIS RG 10 VOL. 2133 FILE # 26,765 PART 0 REEL # C-11165	1881
DAVIDSON JOHN	ST. REGIS RESERVE - AGENT JOHN DAVIDSON SENDS THE RENT RETURN FOR THE MONTH OF FEBRUARY RG 10 VOL. 2136 FILE # 27,312 PART 0 REEL # C-11166	1881
DAVIDSON JOHN	ST. REGIS RESERVE - AGENT JOHN DAVIDSON SENDS THE RENT RETURN RECEIVED FROM J.K. ELLIOTT AGENT OF THE MINISTER OF JUSTICE RG 10 VOL. 2140 FILE # 28,850 PART 0 REEL # C-11167	1881

SUBJECT	FILE NAME	DATES
DAVIDSON JOHN	ST. REGIS AGENCY - APPLICATION FROM JOHN DAVIDSON FOR A PATENT COVERING LOT 35B, RANGE 1, DUNDEE TOWNSHIP RG 10 VOL. 2655 FILE # 132,479 PART 0 REEL # C-11258	1892
DAVIDSON JOSEPH	CAPE CROKER AND SAUGEEN RESERVES - CASE OF THE ASSIGNMENT FROM ROBERT PATTERSON TO JOSEPH DAVIDSON OF LOT 16, CONCESSION 3, KEPPEL TOWNSHIP RG 10 VOL. 1914 FILE # 2645 PART 0 REEL # C-11110	1873
DAVIDSON JOSEPH	CAPE CROKER AGENCY - CORRESPONDENCE LEADING TO A PATENT FOR JOSEPH DAVIDSON FOR LOT 25, CON. 24, KEPPEL TOWNSHIP RG 10 VOL. 2379 FILE # 77,314 PART 0 REEL # C-11211	1887
DAVIDSON JOSEPH	CAPE CROKER AGENCY - APPLICATION FROM JOSEPH DAVIDSON FOR A REDUCTION IN PRICE OF LOT NO. 27, CON. 25, KEPPEL TOWNSHIP. RG 10 VOL. 2580 FILE # 117,548 PART 0 REEL # C-11243	1891
DAVIDSON JOSEPH	CAPE CROKER AGENCY - SALE OF LAKE CHARLES IN KEPPEL TOWNSHIP TO JOSEPH DAVIDSON, SALE OF LOTS SURROUNDING THE LAKE, RIGHT OF WAY DISPUTES (ORIGINAL GRANT TO JOSEPH DAVIDSON, PLANS) RG 10 VOL. 2827 FILE # 169,064 PART 1 REEL # C-11284	1895-1900
DAVIDSON JOSEPH P	CAPE CROKER AND SAUGEEN RESERVES - BARRISTER JAMES MASSON INQUIRING ABOUT THE AMOUNT OWED BY JOSEPH P. DAVIDSON ON LOT 17, CON 3, KEPPEL TOWNSHIP RG 10 VOL. 2080 FILE # 11,896 PART 0 REEL # C-11152	1879
DAVIDSON MARY	CAPE CROKER AGENCY - APPLICATION FOR PATENTS, FROM MRS. MARY DAVIDSON, FOR LOTS 74, 76, 78, 80, 82 AND 84, ANDERSON STREET, AND 73, 75, 77, 79, 81 AND 83, FINDEN STREET, BROOKE TOWNPLOT RG 10 VOL. 2372 FILE # 75,132 PART 0 REEL # C-11209	1887-1888

SUBJECT	FILE NAME	DATES
DAVIDSON OLIVER	FORT WILLIAM RESERVE - PETITION FOR ARREARS OF ANNUITIES FROM TIMBER CUT BY OLIVER DAVIDSON AND CO. RG 10 VOL. 2124 FILE # 23,641 PART 0 REEL # C-12778R	1880-1881
DAVIDSON W C	CAPE CROKER AGENCY - APPLICATION FROM W.C. DAVIDSON TO PURCHASE LOT NO. 18, CON. 21, KEPPEL TOWNSHIP. RG 10 VOL. 2572 FILE # 116,396 PART 0 REEL # C-11241	1891
DAVIDSON WALTER S	SARNIA AGENCY - CORRESPONDENCE, REPORTS, MEMORANDA AND PETITIONS REGARDING A SURVEY OF THE KETTLE POINT AND STONEY POINT RESERVES (MAPS, PLANS, DIARY OF SURVEY OF WALTER S. DAVIDSON) RG 10 VOL. 2763 FILE # 151,900 PART 0 REEL # C-11275	1894-1900
DAVIDSON WILLIAM	NORTHERN SUPERINTENDENCY - SAULT STE. MARIE - APPLICATION FOR PATENT BY WILLIAM DAVIDSON FOR N.W. 1/4 SECTION 28, AND E. 1/2 OF N.E. 1/4,SECTION 29, LAIRD TOWNSHIP RG 10 VOL. 2380 FILE # 77,741 PART 0 REEL # C-11211	1887
DAVIDSON WILLIAM	ST. REGIS AGENCY - APPLICATION FROM WILLIAM DAVIDSON FOR A PATENT ON LOT NO. 18E, RANGE 3, DUNDEE TOWNSHIP RG 10 VOL. 2655 FILE # 132,491 PART 0 REEL # C-11258	1892
DAVIDSON WILLIAM F	CAPE CROKER AGENCY - ACCOUNTS OF WILLIAM F. DAVIDSON, AND A.H. DAVIDSON, LUMBER MERCHANTS, AND DAVID PORTER, CONTRACTOR, AGAINST CERTAIN CAPE CROKER (NAWASH) INDIANS RG 10 VOL. 2933 FILE # 194,472 PART 0 REEL # C-11300	1898-1916
DAVIES	FORT FRANCES - COMMISSIONERS SIMPSON, DAWSON AND PITHER REPORTING THE PROGRESS OF TREATY NEGOTIATIONS WITH THE SAULTEAUX INDIANS (WESTERN TREATY NO. 3). RG 10 VOL. 1864 FILE # 375 PART 0 REEL # C-11104	1871

SUBJECT	FILE NAME	DATES
DAVIES J L	ALNWICK AGENCY - SALE OF CERTAIN ISLANDS IN THE ST. LAWRENCE RIVER TO H.W. WILLIAMS ON BEHALF OF J.L. DAVIES AND J.S. ANERBACK OF NEW YORK. RG 10 VOL. 3044 FILE # 236,725-153 PART 0 REEL # C-11316	1902-1903
DAVIES W J	SCUGOG AGENCY - REQUEST OF THE COUNCIL OF THE MISSISSAUGAS OF SCUGOG TO THE DEPARTMENT OF INDIAN AFFAIRS TO PAY $12.91 TO W.J. DAVIES FOR A COFFIN RG 10 VOL. 2464 FILE # 95,994 PART 0 REEL # C-11225	1889
DAVIS	SIX NATIONS RESERVE - APPLICATION BY MESSRS MOORE AND DAVIS TO PURCHASE LOTS 4, 5, 6, 7, CON 6, ONEIDA TOWNSHIP RG 10 VOL. 1994 FILE # 6857 PART 0 REEL # C-11130	1876-1877
DAVIS	WALPOLE ISLAND AGENCY - REQUISITION FROM THE POTAWATOMIS OF WALPOLE ISLAND TO PAY WEST & DAVIS FOR TWO SCRAPERS RG 10 VOL. 2271 FILE # 54,504 PART 0 REEL # C-11192	1884
DAVIS	WALPOLE ISLAND AGENCY - RESOLUTION OF THE POTAWATOMIE COUNCIL OF WALPOLE ISLAND GRANTING THE SUM OF $1.50 TO WEST AND DAVIS FOR THE PAINT, HOOKS AND NAILS SUPPLIED. RG 10 VOL. 2452 FILE # 94,232 PART 0 REEL # C-11223	1889
DAVIS	WALPOLE ISLAND AGENCY - RESOLUTION OF THE POTAWATOMIS OF WALPOLE ISLAND GRANTING $2.18 TO PAY MESSRS. WEST AND DAVIS FOR THE MATERIAL SUPPLIED FOR THE SCHOOL HOUSE AND THE COUNCIL HOUSE. RG 10 VOL. 2490 FILE # 101,977 PART 0 REEL # C-11229	1889
DAVIS	WALPOLE ISLAND AGENCY - RESOLUTION OF THE POTAWATOMI OF WALPOLE ISLAND GRANTING $2.08 TO PAY THE ACCOUNT OF MESSRS. WEST AND DAVIS FOR THE GLASS, PUTTY AND LAMPS SUPPLIED FOR THE COUNCIL HOUSE DURING THE QUARTER ENDING THE 31 OF MARCH. RG 10 VOL. 2506 FILE # 104,589 PART 0 REEL # C-11231	1890

SUBJECT	FILE NAME	DATES
DAVIS	WALPOLE ISLAND AGENCY - RESOLUTION OF THE CHIPPEWAS OF WALPOLE ISLAND TO GRANT THE SUM OF $7.00 TO PAY THE ACCOUNT OF WEST AND DAVIS FOR SIX SPADES SUPPLIED IN MAKING LANDINGS FOR THE NEW FERRY AT THE HIGH BANKS. RG 10 VOL. 2579 FILE # 117,179 PART 0 REEL # C-11243	1891
DAVIS	WALPOLE ISLAND AGENCY - RESOLUTION PASSED BY THE CHIPPEWA COUNCIL OF WALPOLE ISLAND GRANTING THE SUM OF $10.00 TO WEST AND DAVIS FOR ONE DOZEN SHOVELS SUPPLIED TO THE PATHMASTER ON SQUIRREL ISLAND RG 10 VOL. 2630 FILE # 128,075 PART 0 REEL # C-11253	1892
DAVIS	WALPOLE ISLAND AGENCY - ACCOUNTS FROM WEST AND DAVIS, FOR REPAIRS TO THE NO. 2, POTAWATOMI SCHOOL HOUSE AND THE COUNCIL HOUSE. RG 10 VOL. 2701 FILE # 142,064 PART 0 REEL # C-11266	1893-1894
DAVIS A A	SIX NATIONS RESERVE - CORRESPONDENCE REGARDING THE SURVEY OF THE FRONT PORTION OF LOT NO. 18, FISH CARRIER, SENECA TOWNSHIP. ISSUE OF A PATENT TO A.A. DAVIS RG 10 VOL. 2637 FILE # 128,862 PART 0 REEL # C-11254	1874-1893
DAVIS CHARLES	SIX NATIONS AGENCY - BAND COUNCIL MOTION CONCERNING THE REFUSAL OF CHARLES DAVIS TO ALLOW HIS SON FRANK TO WORK THE FARM RG 10 VOL. 3201 FILE # 507,561 PART 0 REEL # C-11339	1918
DAVIS CHIEF	SIX NATIONS AGENCY - REQUEST OF CHIEF DAVIS FOR A DESCRIPTION OF LOT 9, EAGLES NEST, BRANTFORD TOWNSHIP RG 10 VOL. 2918 FILE # 187,083 PART 0 REEL # C-11298	1897
DAVIS CHIEF ISAAC	GRAND RIVER SUPERINTENDENCY, BRANTFORD - CHIEF ISAAC DAVIS IS INQUIRING ON WHETHER THESE SIX NATIONS INDIANS WHO VOTED AT THE LAST FEDERAL ELECTION HAVE NOT VIOLATED THEIR TREATY WITH THE BRITISH CROWN AND DEPRIVED THEMSELVES OF THE RIGHT TO BECOME CHIEF. RG 10 VOL. 2437 FILE # 90,662 PART 0 REEL # C-11221	1888

SUBJECT	FILE NAME	DATES
DAVIS CHIEF ISAAC	SIX NATIONS RESERVE - CORRESPONDENCE RELATIVE TO CHIEF ISAAC DAVIS STATING THAT THE ONONDAGA PORTION OF THE SIX NATIONS RESERVE WAS SURRENDERED TO THE CROWN AND AFTERWARD RETURNED TO THE SIX NATIONS IN THE YEAR 1843 OR 1844 RG 10 VOL. 2627 FILE # 127,195 PART 0 REEL # C-11252	1892
DAVIS CHIEF ISAAC	LORETTE AGENCY - PETITION OF THE CHIEFS OF THE HURONS OF LORETTE FOR GIFTS OF JEWELLRY AND MEDALS FROM HER MAJESTY THE QUEEN. IN ADDITION A CLAIM SUBMITTED BY CHIEF ISAAC DAVIS ON BEHALF OF THE SIX NATIONS INDIANS TO CERTAIN MONEYS AWARDED BY THE HOME GOVERNMENT AND A CLAIM BY WILLIAM TOMEGO, A DESCENDENT OF THE LATE CHIEF TOMEGO RG 10 VOL. 2841 FILE # 172,535 PART 0 REEL # C-9661R	1896-1924
DAVIS CHIEF ISAAC	SIX NATIONS AGENCY - CORRESPONDENCE REGARDING A BOUNDARY DISPUTE BETWEEN CHIEF ISAAC DAVIS AND HAMILTON MCKELVEY, A WHITEMAN RG 10 VOL. 2882 FILE # 179,322 PART 0 REEL # C-11291	1896-1897
DAVIS CHIEF ISAAC	SIX NATIONS AGENCY - REQUEST OF CHIEF ISAAC DAVIS FOR INFORMATION REGARDING SETTLER'S IMPROVEMENTS ON LOT 52, RIVER RANGE, ONONDAGA TOWNSHIP RG 10 VOL. 2991 FILE # 216,073 PART 0 REEL # C-11307	1899
DAVIS DOLLY	CARADOC RESERVE - CORRESPONDENCE REGARDING A LAND DISPUTE BETWEEN MRS. NELLIE KENNEDY & MRS. DOLLY DAVIS RG 10 VOL. 2254 FILE # 50,089 PART 0 REEL # C-11188	1884
DAVIS DOLLY	STRATHROY - DISPUTE BETWEEN DOLLY DAVIS AND THE NICHOLAS BROTHERS OF THE ONEIDAS OF THE THAMES RELATIVE TO PART OF LOT NO. 19, CON A, DELAWARE RESERVE. RG 10 VOL. 2544 FILE # 111,498 PART 0 REEL # C-11235	1890
DAVIS E C	CAPE CROKER AGENCY - APPLICATION, FROM E.C. DAVIS, TO PURCHASE LOTS 21, 22 AND 23, CON. 5, EAST OF BURY ROAD ALBEMARLE TOWNSHIP. RG 10 VOL. 2712 FILE # 143,695 PART 0 REEL # C-11268	1893

SUBJECT	FILE NAME	DATES
DAVIS ELIZABETH ANN	SIX NATIONS RESERVE - ISSUE OF PATENT TO ELIZABETH ANN DAVIS FOR LOTS 7 AND 8 N. SIDE BRANT ST. AND 7 AND 8, S. SIDE MCKAY ST., VILLAGE OF CAYUGA RG 10 VOL. 2089 FILE # 13,645 PART 0 REEL # C-11154	1879
DAVIS EVAN	NORTHERN SUPERINTENDENCY - SAULT STE. MARIE - APPLICATION FROM EVAN DAVIS, TO BUY A MINING LOCATION ON THE S.E. 1/4 OF SECTION 31, HAVILLAND TOWNSHIP (SKETCH) RG 10 VOL. 2396 FILE # 82,039 PART 0 REEL # C-11214	1887-1888
DAVIS EVAN	NORTHERN SUPERINTENDENCY, 3RD DIVISION - SAULT STE. MARIE - ASSIGNMENT FROM JOSEPH BELL TO EVAN DAVIS OF THE MINING LOCATION ON THE SURRENDERED PORTION OF THE GARDEN RIVER RESERVE, DESCRIBED AS THE PART EAST OF THE IMPERIAL LOCATION 1H. (PLAN INCLUDED) RG 10 VOL. 2471 FILE # 97,946 PART 0 REEL # C-11226	1889
DAVIS EVAN	NORTHERN SUPERINTENDENCY, 3RD DIVISION - SAULT STE. MARIE - APPLICATION OF ROLLIN E. BAILEY FOR A MINING LOCATION ON THE N 1/2 OF THE SE 1/4, LOT NO. 14 IN THE TOWNSHIP OF MACDONALD. ASSIGNMENT OF THIS LOT FROM ROLLIN E. BAILEY TO EVAN DAVIS RG 10 VOL. 2473 FILE # 98,606 PART 0 REEL # C-11226	1889-1890
DAVIS F	SARNIA RESERVE - REQUEST OF F. DAVIS FOR A PATENT TO LOT 28, E.S. CHRISTINA STREET, SARNIA RG 10 VOL. 1923 FILE # 3004 PART 0 REEL # C-11111	1874-1876
DAVIS F J	CAPE CROKER AGENCY - APPLICATION OF F.J. DAVIS TO PURCHASE LOT 20, CON. 5, EAST OF BURY ROAD IN ALBEMARLE TOWNSHIP RG 10 VOL. 2807 FILE # 162,775 PART 0 REEL # C-11281	1895
DAVIS GEORGE REGINALD	SIX NATIONS AGENCY - CORRESPONDENCE REGARDING THE GUARDIANSHIP AND ESTATE OF GEORGE REGINALD DAVIS (WILL) RG 10 VOL. 3165 FILE # 383,263 PART 0 REEL # C-9670R	1911

SUBJECT	FILE NAME	DATES
DAVIS HENRY	CAPE CROKER AGENCY - APPLICATION FROM HENRY DAVIS TO PURCHASE LOT NO. 36, CON. 2, EAST OF BURY ROAD, TOWNSHIP OF ST. EDMUND RG 10 VOL. 2564 FILE # 114,979 PART 0 REEL # C-11240	1891
DAVIS HENRY	CAPE CROKER AGENCY - APPLICATION OF HENRY DAVIS TO PURCHASE LAND IN ST. EDMUNDS TOWNSHIP. RG 10 VOL. 2740 FILE # 145,307 PART 0 REEL # C-11273	1893-1894
DAVIS ISAAC	SIX NATIONS RESERVE - H.T. GILKISON INQUIRING AS TO THE ADVISABILITY OF ALLOWING ELIZABETH POWLES TO BUY RIVER LOT NO. 40, TUSCARORA TOWNSHIP, FROM ISAAC DAVIS RG 10 VOL. 1871 FILE # 717 PART 0 REEL # C-11104	1872
DAVIS ISAAC	SIX NATIONS RESERVE - THE DEPARTMENT INFORMS ISAAC DAVIS OF THE INTEREST MONEY SENT TO THE INDIANS RG 10 VOL. 2064 FILE # 10,077 PART 0 REEL # C-11148	1878
DAVIS ISAAC	SIX NATIONS RESERVE - CLAIM BY ISAAC DAVIS TO IMPROVEMENTS MADE ON RIVER LOTS 39 AND 40, TUSCARORA TOWNSHIP RG 10 VOL. 2083 FILE # 12,695 PART 0 REEL # C-11153	1879-1898
DAVIS ISAAC	SIX NATIONS AGENCY - REQUEST OF ISAAC DAVIS FOR EXPLANATIONS OF ITEMS IN THE INDIAN REPORT RG 10 VOL. 2793 FILE # 157,158 PART 0 REEL # C-11279	1894
DAVIS J W	SCUGOG AGENCY - RESOLUTION OF THE MISSISSAUGAS OF SCUGOG TO PAY THE ACCOUNT OF J.W. DAVIS FOR THE COFFINS SUPPLIED TO THE BAND. RG 10 VOL. 2489 FILE # 101,742 PART 0 REEL # C-11229	1889

SUBJECT	FILE NAME	DATES
DAVIS JOHN		
	SUPERINTENDENT ROBERT MACKENZIE OF THE WESTERN (SARNIA) SUPERINTENDENCY RETURNING PATENTS TO DAVID MACKENZIE AND JOHN DAVIS FOR CORRECTION RG 10 VOL. 1992 FILE # 6768 PART 0 REEL # C-11129	1876
DAVIS JOHN ROBERT		
	SIX NATIONS AGENCY - AGREEMENT BETWEEN JOHN ROBERT DAVIS AND GEORGE WELSBY AND JOHN ROBERT DAVIS AND FRANCIS ATKINSON TO LEASE CERTAIN LAND ON CON. 6, TUSCARORA TOWNSHIP RG 10 VOL. 2934 FILE # 194,596 PART 0 REEL # C-11300	1898-1905
DAVIS LUCINDA		
	SIX NATIONS RESERVE - APPLICATION FROM LUCINDA SCOTT, FORMERLY LUCINDA DAVIS, TO BE RESTORED TO THE SIX NATIONS PAYLIST. RG 10 VOL. 2613 FILE # 124,049 PART 0 REEL # C-12787R	1892
DAVIS MARGARET		
	CARADOC AGENCY - CLAIM OF MARGARET DAVIS OF THE CHIPPEWAS OF THE THAMES, TO ARREARS OF INTEREST MONEY RG 10 VOL. 2407 FILE # 84,218 PART 0 REEL # C-12782R	1888-1894
DAVIS MATTHEW L		
	NORTHERN SUPERINTENDENCY, 1 DIVISION - MANITOWANING - INDIAN LANDS AGENT, B.W. ROSS IS RECOMMENDING THAT MATTHEW L. DAVIS BE GIVEN AN EXTENSION OF TIME TO PAY THE AMOUNT DUE ON LOTS 11 AND 12, CON 7, TOWNSHIP OF MILLS. RG 10 VOL. 2497 FILE # 102,905 PART 0 REEL # C-11230	1890
DAVIS MRS JOHN		
	SIX NATIONS AGENCY - REQUEST BY LYDIA BURNHAM FOR AN INVESTIGATION INTO THE ESTATE OF HER MOTHER MRS. JOHN DAVIS RG 10 VOL. 3189 FILE # 469,239 PART 0 REEL # C-11336	1917-1919
DAVIS PETER		
	SIX NATIONS AGENCY - EVIDENCE PRESENTED IN A LAND DISPUTE REGARDING LOT 33, CONCESSION 1 IN TUSCARORA TOWNSHIP BETWEEN AARON SMOKE JOHNSON AND MRS. PETER (SUSANA) DAVIS. RG 10 VOL. 2741 FILE # 145,684 PART 0 REEL # C-11273	1894-1899

SUBJECT	FILE NAME	DATES
DAVIS ROBERT		
	MISSISSAUGAS OF RICE AND MUD LAKES - AGREEMENT BETWEEN ANDREW ANDERSON AND ROBERT DAVIS TO LEASE THE "CLEARED PARTS" OF LOTS 13 AND 14 OF THE RICE LAKE RESERVE RG 10 VOL. 2792 FILE # 156,926 PART 0 REEL #	1894-1904
DAVIS SARAH		
	SIX NATIONS RESERVE - COMPLAINT OF SARAH DAVIS OF THE SIX NATIONS RELATIVE TO THE CLOSING OF THE ROAD FROM THE RIVER ROAD TO THE RIVER BETWEEN LOTS 50 AND 51, RIVER RANGE, ONONDAGA TOWNSHIP RG 10 VOL. 2629 FILE # 127,708 PART 0 REEL # C-11253	1892
DAVIS SIMON		
	ALNWICK RESERVE - SIMON DAVIS APPLYING TO PURCHASE MAIN DUCK AND YORKSHIRE ISLANDS IN LAKE ONTARIO RG 10 VOL. 1870 FILE # 652 PART 0 REEL # C-11104	1872
DAVIS SQUIRE		
	SIX NATIONS RESERVE - CLAIM BY MARY MILLER TO LOT 44, RIVER ROAD, ONONDAGA TOWNSHIP NOW IN THE POSSESSION OF SQUIRE DAVIS RG 10 VOL. 2099 FILE # 17,281 PART 0 REEL # C-11157	1879-1889
DAVIS SUSAN		
	SIX NATIONS AGENCY - MINUTES OF COUNCIL DISMISSING THE CLAIMS OF THE SONS OF THE LATE SUSAN DAVIS TO THE ESTATE OF THEIR GRANDMOTHER, THE LATE CHARLOTTE LEWIS RG 10 VOL. 3146 FILE # 347,320 PART 0 REEL # C-9670R	1909-1916
DAVIS SUSANA		
	SIX NATIONS AGENCY - EVIDENCE PRESENTED IN A LAND DISPUTE REGARDING LOT 33, CONCESSION 1 IN TUSCARORA TOWNSHIP BETWEEN AARON SMOKE JOHNSON AND MRS. PETER (SUSANA) DAVIS. RG 10 VOL. 2741 FILE # 145,684 PART 0 REEL # C-11273	1894-1899
DAVIS SUSANNAH		
	SIX NATIONS AGENCY - ESTAGE OF THE LATE SUSANNAH DAVIS (WILL) RG 10 VOL. 2993 FILE # 217,300 PART 0 REEL # C-9666R	1899-1900

SUBJECT	FILE NAME	DATES
DAVIS WILLIAM		
	SIX NATIONS AGENCY - AGREEMENT BETWEEN WILLIAM DAVIS AND JAMES F. TURNBULL TO LEASE LOT 49, RIVER RANGE, TUSCARORA TOWNSHIP RG 10 VOL. 2777 FILE # 155,946 PART 0 REEL # C-11277	1894
DAVITT M D		
	MANITOWANING AGENCY - CORRESPONDENCE REGARDING M.D. DAVITT'S APPLICATION FOR A LICENCE TO CUT TIMBER ON LOT 15, CON 14, KEPPEL TOWNSHIP RG 10 VOL. 2290 FILE # 57,678 PART 0 REEL # C-11196	1885
DAVITT M D		
	CAPE CROKER AGENCY - CORRESPONDENCE REGARDING M.D. DAVITT'S APPLICATION FOR A LICENCE TO CUT TIMBER ON LOT 15, CON 14, KEPPEL TOWNSHIP RG 10 VOL. 2290 FILE # 57,698 PART 0 REEL # C-11196	1885
DAVY SUSAN		
	SIX NATIONS AGENCY - ESTATE OF THE LATE MARGARET BEAVER AND CLAIM OF HER DAUGHTER SUSAN DAVY AND HER BROTHER JAMES BEAVER TO LOT 2, CON. 6, ONEIDA TOWNSHIP (COPY OF WILL). RG 10 VOL. 3112 FILE # 318,833 PART 0 REEL # C-9667R	1907-1908
DAWDY ISAAC		
	WESTERN SUPERINTENDENCY, 2ND DIVISION - STRATHROY - CORRESPONDENCE REGARDING THE PAYMENT OF $7.00 TO ISAAC DAWDY FOR SAWING LUMBER AND SUPPLYING NAILS TO THE ONEIDAS OF THE THAMES RG 10 VOL. 2468 FILE # 96,862 PART 0 REEL # C-11225	1889
DAWE ISAAC		
	ALNWICK AGENCY - AGREEMENTS BETWEEN MADDEN CROWE AND ISAAC DAWE FOR A LEASE OF PART OF LOCATION NO. 68 AND BETWEEN ROBERT GRAY AND WILLIAM GEORGE FOR A LEASE OF PART OF LOCATIONS NOS 7 AND 53 IN THE TOWNSHIP OF ALNWICK. RG 10 VOL. 2623 FILE # 125,913 PART 0 REEL # C-11251	1892
DAWES JAMES P		
	CAUGHNAWAGA AGENCY - JAMES P. DAWES RECOMMENDS THAT OWING TO FREQUENT DISPUTES AMONG THE INDIANS IT WOULD BE ADVISABLE TO HAVE DIVISION LINES RUN BETWEEN INDIVIDUAL HOLDS RG 10 VOL. 2113 FILE # 21,156 PART 0 REEL # C-11160	1880

SUBJECT	FILE NAME	DATES
DAWN SUSAN		
	MUD AND RICE LAKE AGENCY - RESOLUTION PASSED BY MUD LAKE GRANTING $7.00 TO F. HENDREN FOR COFFIN SUPPLIED TO THE FUNERAL OF THE LATE SUSAN DAWN RG 10 VOL. 2445 FILE # 92,830 PART 0 REEL # C-11222	1889
DAWSON		
	LAKE SUPERIOR - CHIEF BLACKSTONE REFUSES TO TREAT WITH MR. DAWSON FOR LANDS WEST OF LAKE SUPERIOR RG 10 VOL. 1872 FILE # 747 PART 0 REEL # C-11105	1872-1873
DAWSON DR JAMES S		
	MANITOULIN ISLAND - A LETTER FROM DR. JAMES S. DAWSON TO THE ASSISTANT COMMISSIONER OF CROWN LANDS ASKING IF HE COULD HAVE ASSISTANCE IN ESTABLISHING A FARM ON MANITOULIN ISLAND RG 10 VOL. 2979 FILE # 211,582 PART 0 REEL # C-11305	1899
DAWSON FERGUS		
	MANITOWANING AGENCY - APPLICATION OF FERGUS DAWSON TO PURCHASE LOT 5, CON. 7, IN CAMPBELL TOWNSHIP. RG 10 VOL. 3107 FILE # 311,111 PART 0 REEL # C-11325	1907-1915
DAWSON H		
	FORT FRANCES, TREATY 3 - J.W. PROVENCHER INSTRUCTS THAT H. DAWSON REQUESTS PROVISIONS FOR THE TREATY NEGOTIATORS RG 10 VOL. 1899 FILE # 1961 PART 0 REEL # C-11107	1873
DAWSON H J		
	MANITOWANING AGENCY - APPLICATION OF H.J. DAWSON TO PURCHASE LOT 6, CON. 3 IN SANDFIELD TOWNSHIP. RG 10 VOL. 3046 FILE # 237,010 PART 0 REEL # C-11316	1901-1902
DAWSON J S		
	TREATY 3 - J.S. DAWSON STATING THAT NEGOTIATIONS WITH THE SAULTEAUX COULD BE RESUMED IN SEPTEMBER RG 10 VOL. 1902 FILE # 2122 PART 0 REEL # C-11107	1873

SUBJECT	FILE NAME	DATES
DAWSON JAMES	MANITOWANING - REQUEST FOR A PATENT TO JAMES DAWSON FOR LOT 15 CON 4, TEHKUMMAH TOWNSHIP RG 10 VOL. 2139 FILE # 28,637 PART 0 REEL # C-11167	1881
DAWSON JOHN	MANITOWANING - APPLICATION BY JOHN DAWSON TO PURCHASE THE WATERFRONT OF LOT 16, WATER ST., TOWNPLOT OF SHAFTESBURY (PLAN) RG 10 VOL. 2135 FILE # 27,244 PART 0 REEL # C-11166	1881-1913
DAWSON JOHN	NORTHERN SUPERINTENDNECY, 1 DIVISION - MANITOWANING - PURCHASE BY JOHN DAWSON OF A WATER FRONTAGE IN FRONT OF LOT 20, WATER STREET, LITTLE CURRENT. (PLAN). RG 10 VOL. 2446 FILE # 93,450 PART 0 REEL # C-11222	1889-1924
DAWSON JOHN	MANITOWANING AGENCY - APPLICATION OF JOHN DAWSON TO PURCHASE LOT 19, CON. 5 IN HOWLAND TOWNSHIP RG 10 VOL. 2991 FILE # 216,154 PART 0 REEL # C-11307	1899-1900
DAWSON JOHN	MANITOWANING AGENCY - APPLICATION OF JOHN DAWSON TO PURCHASE LOT24, CON. 12 IN SHEGUIANDAH TOWNSHIP. RG 10 VOL. 3070 FILE # 255,300 PART 0 REEL # C-11320	1903
DAWSON JOHN	MANITOWANING AGENCY - APPLICATION BY JOHN DAWSON FOR A PATENT TO LOT 24, COCKBURN STREET NORTH, TOWNPLOT OF SHAFTESBURY RG 10 VOL. 3194 FILE # 487,304 PART 0 REEL # C-11337	1916
DAWSON MARSHALL	SIX NATIONS AGENCY - CORRESPONDENCE REGARDING THE AGREEMENT OF JOSHUA WILLIAMS OF THE TUSCARORA BAND TO LEASE PART OF LOT 53, RIVER RANGE IN ONONDAGA TOWNSHIP TO MARSHALL DAWSON. RG 10 VOL. 2748 FILE # 147,300 PART 0 REEL # C-11274	1894-1906

SUBJECT	FILE NAME	DATES
DAWSON S J	TREARY 3 - S.J. DAWSON COMMUNICATING WITH THE DEPARTMENT ON THE METHOD OF TREATING WITH THE SAULTEAUX INDIANS RG 10 VOL. 1904 FILE # 2235 PART 0 REEL # C-11108	1873
DAWSON S J	SELECTION OF INDIAN RESERVES AND MINING LAND BY S.J. DAWSON AND R. PITHER IN TREATY 3 RG 10 VOL. 1918 FILE # 2790D PART 0 REEL # C-11110-11111	1874-1875
DAWSON S J	S.J. DAWSON SUGGESTING A LAW PROHIBITING THE SALE OF LIQUOR INTO THE NORTHWEST TERRITORIES IN ACCORDANCE WITH TREATY 3 RG 10 VOL. 1923 FILE # 3007 PART 0 REEL # C-11111	1874
DAWSON S J	S.J. DAWSON TRANSMITTING A PETITION FROM THE LAKE SUPERIOR INDIANS CONCERNING THEIR RESERVE BEING STRIPPED OF ITS TIMBER AND CLAIMS UNDER THE ROBINSON TREATY RG 10 VOL. 1955 FILE # 4492 PART 0 REEL # C-11120	1875
DAWSON S J	TREATY 3 - S.J. DAWSON REQUESTING THAT MR. VAN NORMAN BE APPOINTED COMMISSIONER OF THE PEACE FOR THE NORTHWEST TERRITORIES AND THAT A SMALL POLICE FORCE BE ESTABLISHED AT FORT FRANCES RG 10 VOL. 1959 FILE # 4758 PART 0 REEL # C-11121	1875
DAWSON S J	M.P.'S D. MCCARTHY AND S.J. DAWSON SUGGESTING THE APPOINTMENT OF AN ADDITIONAL AGENT ON MANITOULIN ISLAND AND RECOMMENDING B.W. ROSS FOR THE POSITION RG 10 VOL. 2084 FILE # 12,869 PART 0 REEL # C-11153	1879
DAWSON SAMUEL	CAPE CROKER AND SAUGEEN RESERVES - JOHN MCKENZIE ENCLOSING FIVE ASSIGNMENTS FROM THE HEIRS OF THE LATE SAMUEL DAWSON OWNER OF LOT 39, CON 20, KEPPEL TOWNSHIP RG 10 VOL. 1977 FILE # 5924 PART 0 REEL # C-11126	1876-1880

SUBJECT	FILE NAME	DATES
DAWSON SIMON	FORT FRANCES - COMMISSIONER WEMYSS SIMPSON ACKNOWLEDGING A LETTER STATING THAT SIMON DAWSON AND ROBERT PITHER ARE TO BE JOINT COMMISSIONERS NEGOTIATING A TREATY WITH THE RAINY LAKE INDIANS RG 10 VOL. 1867 FILE # 508 PART 0 REEL # C-11104	1872
DAWSON SIMON J	HEADQUARTERS - ACCOUNT BY SIMON J. DAWSON OF HIS INVOLVEMENT WITH THE WOLSELY EXPEDITION OF 1869 AND AN ACCOUNT FOR $1000. APPLICATION FOR DAWSON'S NIECE MARY FULLER TO RECEIVE A PENSION IN VIEW OF HIS GREAT SERVICE TO THE INDIAN AFFAIRS DEPARTMENT RG 10 VOL. 1921 FILE # 2914 PART 0 REEL # C-11111	1874-1922
DAXBURY ISAAC	NORTHERN SUPERINTENDENCY, 1 DIVISION - MANITOWANING - LAND RETURN FOR THE MONTH OF AUGUST. RETURN OF LUMBER BY ISAAC DAXBURY BETWEEN THE 1 OF MAY 1888 AND THE 30 H OF APRIL 1889. RG 10 VOL. 2476 FILE # 98,868 PART 0 REEL # C-11227	1889
DAY AMOS	WALPOLE ISLAND AGENCY - ACCOUNT FROM AMOS DAY FOR FUEL SUPPLIED TO PESHANA. RG 10 VOL. 2689 FILE # 139,240 PART 0 REEL # C-11264	1893
DAY DR L E	MUD & RICE LAKE AGENCY - CORRESPONDENCE REGARDING THE PAYING OF DR. L.E. DAY'S ACCOUNT BY THE RICE LAKE BAND RG 10 VOL. 2301 FILE # 60,219 PART 0 REEL # C-11198	1885
DAY EMORY CLAPP	RAMA AGENCY - APPLICATIONS TO PURCHASE BIRD ISLAND IN LAKE COUCHICHING. ISSUE OF A PATENT TO EMORY CLAPP DAY COVERING THISTLE ISLAND, LAKE COUCHICHING. RG 10 VOL. 2570 FILE # 116,132 PART 0 REEL # C-11241	1891-1935
DAY J F	MANITOWANING - PETITION REQUESTING THAT THE THESSALON RIVER RESERVE BE SURVEYED AND OPENED FOR SALE; ALSO CORRESPONDENCE FROM THE INDIAN LANDS AGENT J.F. DAY RG 10 VOL. 1969 FILE # 5297 PART 0 REEL # C-11123-11124	1875-1891

SUBJECT	FILE NAME	DATES
DAY J F	THESSALON - J.F. DAY, INDIAN LAND AGENT AT BRUCE MINES ONTARIO FORWARDING THE MAY LAND RETURN RG 10 VOL. 2060 FILE # 9845 PART 0 REEL # C-11147	1878
DAY J F	NORTHERN SUPERINTENDENCY, 1 DIVISION - MANITOWANING - LAND RETURN DATED SEPTEMBER, 1888, MADE BY INDIAN LAND AGENT J.F. DAY, FOR THE INDIANS OF THESSALON. RG 10 VOL. 2435 FILE # 89,916 PART 0 REEL # C-11220	1888
DAY JOHN	THESSALON RIVER RESERVE - LAND AGENT JOHN DAY FORWARDING THE ASSIGNMENTS FOR SECTIONS OF LOT 32, THESSALON TOWNSHIP RG 10 VOL. 2070 FILE # 10,511 PART 0 REEL # C-11149	1878-1889
DAY JOHN	THESSALON RIVER RESERVE - LAND AGENT JOHN DAY SENDING THE JUNE LAND RETURN RG 10 VOL. 2090 FILE # 14,345 PART 0 REEL # C-11155	1879
DAY JOHN	THESSALON - BRUCE MINES - LAND AGENT JOHN DAY SENDING THE SEPTEMBER LAND RETURN RG 10 VOL. 2095 FILE # 16,216 PART 0 REEL # C-11156	1879
DAY JOHN	WALPOLE ISLAND AGENCY - REQUISITION OF THE POTAWATOMIS OF WALPOLE ISLAND TO BUY A COFFIN FOR JOHN DAY'S CHILD RG 10 VOL. 2408 FILE # 84,251 PART 0 REEL # C-11216	1888
DAY JOHN	WALPOLE ISLAND AGENCY - RESOLUTION OF THE POTAWATOMIE COUNCIL OF WALPOLE ISLAND GRANTING $1.00 TO JOHN DAY FOR SCRUBBING THE SCHOOL HOUSE. RG 10 VOL. 2452 FILE # 94,233 PART 0 REEL # C-11223	1889

SUBJECT	FILE NAME	DATES
DAY JOHN	WALPOLE ISLAND AGENCY - RESOLUTION BY THE POTAWATOMIES OF WALPOLE ISLAND GRANTING A SUM OF MONEY TO PAY THE ACCOUNT OF JOHN DAY FOR CLEANING OUT THE WELL AT THE COUNCIL HOUSE. RG 10 VOL. 2552 FILE # 112,258 PART 0 REEL # C-11238	1890
DAY JOHN	WALPOLE ISLAND AGENCY - ACCOUNT FROM JOHN DAY FOR ONE CORD OF WOOD FOR THE COUNCIL HOUSE RG 10 VOL. 2562 FILE # 114,718 PART 0 REEL # C-11239	1891
DAY JOHN	WALPOLE ISLAND AGENCY - RESOLUTION PASSED BY THE POTAWATOMI COUNCIL OF WALPOLE ISLAND GRANTING THE SUM OF $5.00 TO PAY THE ACCOUNT OF JOHN DAY FOR CUTTING 10 CORDS OF WOOD FOR THE NO. 2 POTAWATOMI SCHOOL HOUSE. RG 10 VOL. 2579 FILE # 117,016 PART 0 REEL # C-11243	1891
DAY JOHN	WALPOLE ISLAND AGENCY - REQUISITION BY THE POTAWATOMIES OF WALPOLE ISLAND FOR THE SUM OF $1.25 TO PAY THE ACCOUNT OF JOHN DAY FOR SCRUBBING THE COUNCIL HOUSE. RG 10 VOL. 2606 FILE # 122,596 PART 0 REEL # C-11248	1891
DAY JOHN F	THESSALON RESERVE - LAND AGENT JOHN F. DAY STATING THAT JAMES CLARK PURCHASER OF NW 1/4 LOT 32, EASTERN PORTION OF THESSALON TOWNSHIP WISHES TO EXCHANGE IT FOR E 1/4 OF LOT 36 RG 10 VOL. 2057 FILE # 9740 PART 0 REEL # C-11146	1878
DAY JOHN F	THESSALON RIVER RESERVE - LAND AGENT JOHN F. DAY FORWARDING THE ASSIGNMENT OF JOSEPH WARD JR. TO ROBERT FEAGAN FOR LOT 17, THESSALON RIVER RG 10 VOL. 2072 FILE # 10,708 PART 0 REEL # C-11150	1878
DAY JOHN F	THESSALON RIVER RESERVE - LAND AGENT JOHN F. DAY FORWARDING THE DECEMBER LAND RETURN RG 10 VOL. 2076 FILE # 11,181 PART 0 REEL # C-11151	1879

SUBJECT	FILE NAME	DATES
DAY JOHN F	THESSALON RIVER RESERVE - LAND AGENT JOHN F. DAY INQUIRING WHETHER LOT 19 WESTERN PORTION AND LOT 23 THESSALON RIVER TAKES IN PORTIONS OF RIVER LOTS 25 AND 24 RG 10 VOL. 2083 FILE # 12,486 PART 0 REEL # C-11153	1879
DAY JOHN F	THESSALON RIVER RESERVE - LAND AGENT JOHN F. DAY SENDING THE ASSIGNMENT OF ANGUS DEWAR TO GEORGE DODDS FOR LOT 10 THESSALON RIVER RG 10 VOL. 2083 FILE # 12,491 PART 0 REEL # C-11153	1879
DAY JOHN F	THESSALON RIVER RESERVE - LAND AGENT JOHN F. DAY INQUIRING WHETHER LOT 17 WESTERLY POSITION THESSALON IS 33 OR 35 ACRES RG 10 VOL. 2083 FILE # 12,689 PART 0 REEL # C-11153	1879
DAY JOHN F	THESSALON RIVER RESERVE - LAND AGENT JOHN F. DAY SENDING THE ASSIGNMENT FRANCIS LA DUC TO MARY GENELL FOR LOT 3, THESSALON RIVER RG 10 VOL. 2083 FILE # 12,690 PART 0 REEL # C-11153	1879
DAY JOHN F	THESSALON RIVER RESERVE - LAND AGENT JOHN F. DAY SENDS THE FEBRUARY LAND RETURN RG 10 VOL. 2106 FILE # 19,450 PART 0 REEL # C-11159	1880
DAY JOHN F	THESSALON RIVER RESERVE - LAND AGENT JOHN F. DAY ENCLOSES ASSIGNMENTS OF SW 1/4 LOT 35 AND SE 1/4 LOT 34, WESTERN PORTION OF THESSALON RG 10 VOL. 2116 FILE # 22,018 PART 0 REEL # C-11161	1880
DAY JOHN F	THESSALON RIVER RESERVE - LAND AGENT JOHN F. DAY SENDS A TRANSFER OF SE 1/4 LOT 33, EASTERLY PORTION OF THESSALON TOWNSHIP FROM THEOPHILE TASSIER TO ALBERT HAGAN RG 10 VOL. 2125 FILE # 23,932 PART 0 REEL # C-11163	1880

SUBJECT	FILE NAME	DATES
DAY JOHN F	THESSALON RIVER RESERVE - LAND AGENT JOHN F. DAY SENDS 2 AFFIDAVITS TESTFYING TO IMPROVEMENTS MADE BY GEORGE MARKS ON LOT 13, THESSALON RIVER RG 10 VOL. 2132 FILE # 26,476 PART 0 REEL # C-11165	1881
DAY SARAH	SIX NATIONS AGENCY - REQUISITION FOR PATENT FOR SARAH DAY FOR PART OF LOT G, BRANTFORD TOWNSHIP. RG 10 VOL. 2691 FILE # 139,588 PART 0 REEL # C-11264	1893
DAY SYLVESTER	SIX NATIONS RESERVE - APPLICATION FROM SYLVESTER DAY TO PURCHASE PART OF LOT G, CON. 1, SOUTH OF THE HAMILTON ROAD AND FAIRCHILD CREEK, TOWNSHIP OF BRANTFORD. (PLAN) RG 10 VOL. 2620 FILE # 125,530 PART 0 REEL # C-11251	1892-1893
DAY THOMAS	ST. REGIS AGENCY - REQUISITION TO PAY THOMAS DAY FOR CUTTING WOOD AND BUILDING FIRES IN THE ROMAN CATHOLIC CHURCH IN ST. REGIS VILLAGE RG 10 VOL. 2373 FILE # 75,495 PART 0 REEL # C-11210	1887
DAY THOMAS	ST. REGIS AGENCY - REQUISITION FROM THOMAS DAY FOR THE SUM OF $6.00 FOR SERVICES REGARDING ST. REGIS CHURCH. RG 10 VOL. 2452 FILE # 94,158 PART 0 REEL # C-11223	1889
DAY THOMAS	ST. REGIS AGENCY - ACCOUNT FROM THOMAS DAY, SEXTON AT THE ST. REGIS ROMAN CATHOLIC CHURCH. RG 10 VOL. 2706 FILE # 142,537 PART 0 REEL # C-11267	1893-1894
DE BEAULIEU PETER W M	NORTHERN SUPERINTENDENCY, 3RD DIVISION - SAULT STE. MARIE - TRANSFER OF THE SE 1/4, SEC. 1, WESTERN PORTION OF THE TOWNSHIP OF THESSALON FROM THOMAS MCCREA TO PETER W. M. DE BEAULIEU RG 10 VOL. 2443 FILE # 92,633 PART 0 REEL # C-11221	1889

SUBJECT	FILE NAME	DATES
DE BLOIS	CAUGHNAWAGA AGENCY - LETTER FROM THE DEPARTMENT TO J.E.R. PINSONNEAULT INSTRUCTING HIM TO COLLECT RENTS FROM MESSRS DE BLOIS AND LAFLEUR RG 10 VOL. 2001 FILE # 7378 PART 0 REEL # C-11132	1876-1877
DE BLOIS EDOUARD	CAUGHNAWAGA AGENCY - MICHEL DELISLE COMPLAINING THAT EDOUARD DE BLOIS SOLD HIS (DELISLE'S) LAND RG 10 VOL. 2100 FILE # 17,475 PART 0 REEL # C-11157	1879-1880
DE BLOIS EDWARD	CAUGHNAWAGA RESERVE - PROPERTY OWNED BY EDWARD DE BLOIS WHO IS MARRIED TO AN INDIAN WOMAN RG 10 VOL. 1933 FILE # 3408 PART 0 REEL # C-11114	1874-1876
DE BLOIS L A	ABENAKIS OF SAINT FRANCOIS - APPOINTMENT OF L.A. DE BLOIS AS INDIAN AGENT RG 10 VOL. 1987 FILE # 6433 PART 0 REEL # C-11128	1876
DE BLOIS L A	SAINT FRANCOIS AGENCY - AGENT L.A. DE BLOIS WRITES CONCERNING RENTS DUE BY WHITE OCCUPANTS OF LAND ON THE RESERVE AND SEIGNIORY RG 10 VOL. 2021 FILE # 8471 PART 0 REEL # C-11136	1877-1878
DE BLOIS L A	SAINT FRANCOIS AGENCY - INVESTIGATION INTO THE ACTIONS OF AGENT L.A. DE BLOIS WHO HAS FAILED TO REPORT THE COLLECTION OF CERTAIN MONEYS RG 10 VOL. 2046 FILE # 9201 PART 0 REEL # C-11143	1878-1881
DE BLOIS MOISE	SAINT FRANCOIS AGENCY - J.G. CREBASSA WRITING ON BEHALF OF MOISE DE BLOIS COMPLAINING OF TRESPASSERS ON ATCOMBACK ISLAND RG 10 VOL. 2062 FILE # 9968 PART 0 REEL # C-11147	1878
DE BLOIS PIERRE MARCEL	CORRESPONDENCE, REPORTS, MEMORANDA AND PETITIONS REGARDING THE SUIT OF PIERRE MARCEL DE BLOIS BROUGHT AGAINST THE ABENAKIS OF ST. FRANCIS AND PIERREVILLE FOR TITLE TO LAND RG 10 VOL. 2758 FILE # 149,811-2 PART 0 REEL # C-12792R	1894-1911

SUBJECT	FILE NAME	DATES
DE BOUCHERVILLE J V	CAUGHNAWAGA AGENCY - REPORT OF J.V. DE BOUCHERVILLE ON HIS INVESTIGATION INTO MONETARY MATTERS RG 10 VOL. 1936 FILE # 3723 PART 0 REEL # C-11115	1874
DE BOUCHERVILLE J V	CAUGHNAWAGA AGENCY - J.V. DE BOUCHERVILLE ENCLOSING HIS ACCOUNT FOR THE PREPARATION OF A BOOK CALLED LIVRES DE ANS ET RENTES - SEIGNEURIE DE SAULT ST LOUIS RG 10 VOL. 1941 FILE # 4057 PART 0 REEL # C-11116	1874
DE BOUCHERVILLE JEAN VERCHERES	HEADQUARTERS - REQUEST FROM BENOIT BARETTE FOR INFORMATION CONCERNING FORMER CLERK OF THE INDIAN DEPARTMENT, JEAN VERCH.ERES DE BOUCHERVILLE RG 10 VOL. 1919 FILE # 2833 PART 0 REEL # C-11111	1945
DE CONZAGUE LOUIS	SAINT FRANCOIS AGENCY - CORRESPONDENCE REGARDING THE RIGHTS OF LOUIS DE CONZAGUE AND FAMILY TO BE MEMBERS OF THE ABENAKIS OF SAINT FRANCOIS DE SALES RG 10 VOL. 3164 FILE # 378,397 PART 0 REEL # C-9670R	1910-1911
DE COTRET DR A RENE	RIVER DESERT AGENCY - CORRESPONDENCE REGARDING THE APPOINTMENT OF DR. A. RENE DE COTRET TO VISIT INDIANS LIVING AT GRAND LAC, BARRIER AND VARIOUS POSTS IN THE UPPER GATINEAU AND ST. MAURICE DISTRICTS RG 10 VOL. 2953 FILE # 202,318 PART 0 REEL # C-11302	1898-1912
DE GIER JOHN	THESSALON AGENCY - ASSIGNMENT FROM JOHN DE GIER TO WILLIAM RANCOURT, OF LOT 7, BLOCK 0, THESSALON RG 10 VOL. 3223 FILE # 544,310 PART 0 REEL # C-11342	1920
DE GONGAGUE LOUIS	SAINT FRANCOIS DE LAC - AGREEMENT BETWEEN JEAN ELIE OBOMSOWIM AND LOUIS DE GONGAGUE TO SELL CERTAIN LAND IN THE ABENAKIS VILLAGE OF SAINT FRANCOIS DE SALES. RG 10 VOL. 3121 FILE # 329,333 PART 0 REEL # C-11327	1908

SUBJECT	FILE NAME	DATES
DE GONZAGUE MARIE LOUISE	PIERREVILLE AGENCY - MONEY SENT FOR THE MAINTENANCE OF MARIE LOUISE DE GONZAGUE WHO IS VERY ILL RG 10 VOL. 3197 FILE # 501,201 PART 0 REEL # C-11338	1917-1918
DE GONZAGUE REVEREND JOSEPH	ABENAKIS OF SAINT FRANCOIS - AGREEMENT OF LAND SALE BETWEEN WILLIAM WATSO AND REVEREND JOSEPH DE GONZAGUE RG 10 VOL. 3169 FILE # 401,679 PART 0 REEL # C-11333	1912
DE GONZAQUE JOSEPH REVEREND	SAINT FRANCOIS AGENCY - CHARGES AGAINST MARIE (MRS. AMBROSE) CLAUDE OF THE ABENAKIS OF SAINT FRANCOIS FOR ILLEGAL TRESPASSING ON PROPERTY SHE HAD SOLD TO CHIEF JOSEPH LAURENT AND REVEREND JOSEPH DE GONZAQUE FOR THE PURPOSE OF BUILDING A SCHOOL RG 10 VOL. 3058 FILE # 252,111 PART 0 REEL # C-9667R	1902-1903
DE GROAT FRANCIS H	SAULT STE. MARIE - (GARDEN RIVER) - APPLICATION OF JOHN T. CULBERTSON FOR A MINING LOCATION IN LAIRD TOWNSHIP AND LATER ASSIGNMENT TO FRANCIS H. DEGROAT RG 10 VOL. 2891 FILE # 181,609-102 PART 0 REEL # C-11293	1900-1904
DE LAMORANDIERE CHARLES ALFRED	MANITOWANING - PIERRE REGIS DE LAMORANDIERE, DOMINIQUE DE LAMORANDIERE, AND CHARLES ALFRED DE LAMORANDIERE OF THE SPANISH RIVER BAND REQUEST TO BE ENFRANCHISED RG 10 VOL. 1950 FILE # 4422 PART 0 REEL # C-12777R	1875
DE LAMORANDIERE DOMINIQUE	MANITOWANING - PIERRE REGIS DE LAMORANDIERE, DOMINIQUE DE LAMORANDIERE, AND CHARLES ALFRED DE LAMORANDIERE OF THE SPANISH RIVER BAND REQUEST TO BE ENFRANCHISED RG 10 VOL. 1950 FILE # 4422 PART 0 REEL # C-12777R	1875
DE LAMORANDIERE P L	SPANISH RIVER RESERVE - P.L. DE LAMORANDIERE INQUIRES WHY HE HAS NOT RECEIVED HIS ANNUITY MONEY RG 10 VOL. 2065 FILE # 10,226 PART 0 REEL # C-11148	1878

SUBJECT	FILE NAME	DATES
DE LAMORANDIERE P R	MANITOWANING AGENCY - CORRESPONDENCE REGARDING THE RIGHT OF P.R. DE LAMORANDIERE (LIGHT-HOUSE KEEPER OF KILLARNEY), AND HIS WIFE TO RECEIVE ANNUITY RG 10 VOL. 2143 FILE # 29,703 PART 0 REEL # C-12778R	1881-1938
DE LAMORANDIERE PIERRE REGIS	MANITOWANING - PIERRE REGIS DE LAMORANDIERE, DOMINIQUE DE LAMORANDIERE, AND CHARLES ALFRED DE LAMORANDIERE OF THE SPANISH RIVER BAND REQUEST TO BE ENFRANCHISED RG 10 VOL. 1950 FILE # 4422 PART 0 REEL # C-12777R	1875
DE LAPIERRE JEAN BAPTISTE M	SARNIA RESERVE - REQUEST FOR A PATENT FOR JEAN BAPTISTE M. DE LAPIERRE FOR LOTS 29 AND 30, RANGE 7, SARNIA TOWNSHIP RG 10 VOL. 2004 FILE # 7661 PART 0 REEL # C-11132	1877
DE LORIMIER	CAUGHNAWAGA AGENCY - CORRESPONDENCE REGARDING THE DE LORIMIER ESTATE (WILL) RG 10 VOL. 3165 FILE # 379,792 PART 0 REEL # C-9670R	1911-1945
DE LORIMIER ALEXANDER	CAUGHNAWAGA AGENCY - AGREEMENT OF ALEXANDER DE LORIMIER AND PIERRE BAYARD REGARDING LAND ON PRIMEAU ROAD RG 10 VOL. 2775 FILE # 155,577 PART 0 REEL # C-11277	1894
DE LORIMIER EDWARD N	CAUGHNAWAGA RESERVE - EDWARD N. DE LORIMIER'S ACCOUNTS FOR TRAVELLING AND OTHER EXPENSES FROM 1870 TO 1872 AS WELL AS DOCUMENTATION OF VARIOUS APPOINTMENTS TO VINDICATE HIS REQUEST FOR A FIXED SALARY RG 10 VOL. 1864 FILE # 354 PART 0 REEL # C-11104	1844-1872
DE LORIMIER EDWARD N	CAUGHNAWAGA RESERVE - EDWARD N. DE LORIMIER SENDS HIS ACCOUNT FOR TRAVELLING EXPENSES AND RESIGNS HIS POST AS AGENT RG 10 VOL. 1883 FILE # 1219 PART 0 REEL # C-11106	1873

SUBJECT	FILE NAME	DATES
DE LORIMIER EDWARD NIVERVILLE	CAUGHNAWAGA RESERVE - RETURN OF RENTS COLLECTED AND THE SEIGNIORIAL ACCOUNT FROM EDWARD NIVERVILLE DE LORIMIER RG 10 VOL. 1868 FILE # 580 PART 0 REEL # C-11104	1872
DE LORINIER EDOUARD N	CAUGHNAWAGA RESERVE - EDOUARD N. DE LORINIER REQUESTING THE NAME OF THE NOTARY WHO PASSED THE DEED OF SALE BETWEEN CAUGHNAWAGA AND THE NEW YORK RAILROAD COMPANY RG 10 VOL. 1962 FILE # 4963 PART 0 REEL # C-11122	1875
DE MERCHANT WILSON	NEW BRUNSWICK - NORTHERN DIVISION - APPLICATION OF WILSON DE MERCHANT TO PURCHASE FIFTY ACRES OF LAND ON THE TOBIQUE RESERVE IN ORDER TO BUILD A ROAD. REQUEST FOR A RIGHT OF WAY (SURRENDER, BLUEPRINTS) RG 10 VOL. 3172 FILE # 423,978 PART 0 REEL # C-11334	1913-1915
DE MONTIGNY FRANCIS	CAUGHNAWAGA AGENCY - COMPLAINT BY FRANCIS DE MONTIGNY THAT THE LINE RUN BY SURVEYORS BULMAN AND WALBANK IS DEPRIVING HIM OF LAND BE FORMERLY HAD RG 10 VOL. 2140 FILE # 28,880 PART 0 REEL # C-11167	1881
DEAKINS JOHN	CAPE CROKER AND SAUGEEN RESERVES - JOHN DEAKINS REQUIRING A PATENT FOR LOT 19, CON. 17, KEPPEL TOWNSHIP RG 10 VOL. 2100 FILE # 17,705 PART 0 REEL # C-11157	1879
DEAKINS JOHN	CAPE CROKER AND SAUGEEN RESERVES - APPLICATION BY JOHN DEAKINS FOR A REDUCTION IN PRICE ON LOT 17, CON. 19, KEPPEL TOWNSHIP RG 10 VOL. 2101 FILE # 18,037 PART 0 REEL # C-11157	1880
DEAN DAVID	MANITOWANING AGENCY - CORRESPONDENCE REGARDING DAVID DEAN'S APPLICATION TO BUY THE TIMBER ON LOT 4, CON. 13, CARNARVON TOWNSHIP RG 10 VOL. 2365 FILE # 73,631 PART 0 REEL # C-11208	1886

SUBJECT	FILE NAME	DATES
DEAN THOMAS		
	MANITOWANING - THOMAS DEAN INQUIRES WHETHER THE DUES PAID ON LOT 3, CON 13, CARNARVON CAN BE APPLIED TO OTHER LOTS RG 10 VOL. 2141 FILE # 29,336 PART 0 REEL # C-11167	1881-1886
DEANE		
	ALNWICK AGENCY - SALE OF ISLANDS KNOWN AS THE PUNTS AND SEVERAL OTHER SMALL ISLANDS IN THE ST. LAWRENCE RIVER TO MRS. FANNIE (DEANE) LENT. RG 10 VOL. 3039 FILE # 236,725-30 PART 0 REEL # C-11315	1901-1916
DEANE F B		
	ALNWICK AGENCY - APPLICATIONS OF J.D.W. DARLING OF LANSDOWNE ONTARIO AND F.B. DEANE OF BOSTON TO PURCHASE THE PUNTS ISLAND IN THE ST. LAWRENCE RIVER RG 10 VOL. 3043 FILE # 236,725-120 PART 0 REEL # C-11316	1901-1903
DEARDOFF THEODORE H		
	GORE BAY AGENCY - APPLICATION OF THEODORE H. DEARDOFF TO PURCHASE LOTS 11, 12, 13 AND 14, CON. 15, ALLAN TOWNSHIP. RG 10 VOL. 3102 FILE # 305,088 PART 0 REEL # C-11324	1906-1907
DEARING EDWARD		
	MANITOWANING AGENCY - CORRESPONDENCE REGARDING A PATENT TO LOT 15, CON. 8, IN ALLAN TOWNSHIP FORMERLY OWNED BY EDWARD DEARING RG 10 VOL. 2985 FILE # 213,210 PART 0 REEL # C-11306	1899
DEARING ROBERT		
	MANITOWANING - APPLICATION FROM ROBERT DEARING TO PURCHASE LOT NO. 5, CON. 9, ALLAN TONWSHIP. RG 10 VOL. 2603 FILE # 121,632 PART 0 REEL # C-11247	1891-1892
DEASY THOMAS		
	TYENDINAGA RESERVE - APPLICATION BY ARCHIBALD CULBERTSON AND THOMAS DEASY TO LEASE THE SW 1/4 OF LOT 35, CON A, TYENDINAGA TOWNSHIP RG 10 VOL. 2021 FILE # 8439-2 PART 0 REEL # C-11136	1877

SUBJECT	FILE NAME	DATES
DEBARONDE JOSEPH	CAUGHNAWAGA AGENCY - CORRESPONDENCE, REPORTS AND MINUTES OF COUNCIL MEETING REGARDING A DISPUTE CAUSED BY THE CLOSING OF A ROAD BY JOSEPH DEBARONDE (LARONDE) ON LAND HE HAD PURCHASED FROM JOHN DELORIMIER ON THE CAUGHNAWAGA RESERVE. RG 10 VOL. 3030 FILE # 233,350 PART 0 REEL # C-11313	1901-1905
DECAIRE MRS	CAUGHNAWAGA AGENCY - CLAIM OF MRS. DECAIRE, A WIDOW LIVING AT OKA, P.Q., FOR ASSISTANCE WHEN HER FURNITURE WAS SEIZED BY A MERCHANT OF ST. EUSTACHE AS PAYMENT FOR HER BROTHER'S DEBTS RG 10 VOL. 2778 FILE # 156,048 PART 0 REEL # C-11277	1894-1895
DECATOR A J	MANITOWANING - A.J. DECATOR COMPLAINS THAT THE WATER FROM LAKE MINDEMOYA IS BEING DAMMED TO SUCH AN EXTENT THAT HIS LAND IS FLOODED RG 10 VOL. 2062 FILE # 9957 PART 0 REEL # C-11147	1878
DECEW E	SIX NATIONS RESERVE - CERTIFICATE FROM E. DECEW STATING THAT HE SURVEYED A ROAD ALLOWANCE ACROSS LOTS 33, 34, 35, CON. 2 NORTH CAYUGA RG 10 VOL. 2104 FILE # 19,086 PART 0 REEL # C-11158	1880
DECHENES GEORGE	HEADQUARTERS - APPOINTMENT BY ORDER IN COUNCIL OF GEORGE DECHENES AS INDIAN LANDS AGENT FOR VIGER TOWNSHIP RG 10 VOL. 1916 FILE # 2710 PART 0 REEL # C-11110	1873-1874
DEE DOCTOR	SIX NATIONS - ACCOUNTS FROM DOCTORS DEE AND HEALY FOR ATTENDANCE UPON MRS. JACK JOHNSON. RG 10 VOL. 2142 FILE # 29,606 PART 0 REEL # C-11168	1881
DEE DOCTOR	SIX NATIONS AGENCY - REPORT FROM DOCTORS DEE & MCKINNON ON THE HEALTH OF THE SIX NATIONS INDIANS RG 10 VOL. 2317 FILE # 63,154 PART 0 REEL # C-11200	1885

SUBJECT	FILE NAME	DATES
DEE DR	SIX NATIONS RESERVE - DR. DEE APPLIES TO HAVE HIS SALARY INCREASED RG 10 VOL. 1876 FILE # 919 PART 0 REEL # C-11105	1872
DEE DR	SIX NATIONS RESERVE - DAVID THOMPSON M.P. INQUIRING ABOUT A RUMOUR THAT DR. PETER MARTIN (ORONHYATEKHA) IS ATTEMPTING TO HAVE DR. DEE AND DR. MCCARGOW REMOVED AND HIMSELF APPOINTED RG 10 VOL. 1942 FILE # 4131 PART 0 REEL # C-11117	1874
DEE DR	SIX NATIONS RESERVE - COUNCIL WISHES TO APPOINT DR. BUMBERRY AS MEDICAL ASSISTANT TO DR. DEE AND DR. MCCARGOW RG 10 VOL. 1969 FILE # 5323 PART 0 REEL # C-11124	1875-1877
DEE DR R H	SIX NATIONS RESERVE - DR. R.H. DEE REQUESTS THAT AN ASSISTANT MEDICAL OFFICER BE APPOINTED RG 10 VOL. 2134 FILE # 27,059 PART 0 REEL # C-11165	1881-1883
DEE F O MA	SIX NATIONS AGENCY - CORRESPONDENCE REGARDING LITIGATION OVER LOT 61, ONONDAGA TOWNSHIP OWNED BY MRS. F.O. (MAY) DEE RG 10 VOL. 2407 FILE # 84,174 PART 1 REEL # C-11216	1888-1927
DEE F O MAR	SIX NATIONS AGENCY - CORRESPONDENCE REGARDING THE SALE OF LOT 61, ONONDAGA TOWNSHIP BY MRS. F.O. (MARY) DEE RG 10 VOL. 2407 FILE # 84,174 PART 2 REEL # C-11216	1927-1950
DEE JOHN	CAUGHNAWAGA AGENCY - CORRESPONDENCE REGARDING JOHN DEE WHO RECENTLY MOVED FROM THE MOHAWK RESERVE, TYENDINAGA RG 10 VOL. 2206 FILE # 41,425 PART 0 REEL # C-11180	1883
DEE MARY	SIX NATIONS RESERVE - MRS. MARY DEE AND CHILDREN CLAIMING BAND MEMBERSHIP RG 10 VOL. 1858 FILE # 92 PART 0 REEL # C-11103	1872

SUBJECT	FILE NAME	DATES
DEE MARY		
	SIX NATIONS AGENCY - AGREEMENTS BETWEEN MARY DEE OF HAMILTON AND HILTON B. MERRALL, WILLIAM PEDDIE, JOSEPH AXON, LUTHER BROWN AND JOSEPH AND CHARLES BOWMAN TO LEASE LOTS 60 AND 61, RIVER RANGE IN ONONDAGA TOWNSHIP RG 10 VOL. 2950 FILE # 201,186 PART 0 REEL # C-11302	1898-1929
DEEPEROW ERASTUS		
	SARNIA RESERVE - APPLICATION BY ERASTUS DEEPEROW FOR PATENT TO LOT 3, E. SIDE, BROCK STREET, SARNIA RG 10 VOL. 1943 FILE # 4156 PART 0 REEL # C-11117	1874
DEER		
	CAUGHNAWAGA AGENCY - ACCOUNT FROM CONSTABLE MOISE LEFORT FOR EXPENSES INCURRED IN CONVEYING MRS. DEER TO HOSPITAL RG 10 VOL. 2315 FILE # 62,864 PART 0 REEL # C-11200	1885
DEER JOHN		
	CAUGHNAWAGA AGENCY - CORRESPONDENCE REGARDING THE AFFAIRS OF JOHN DEER WHO LIVED AT VARIOUS TIMES IN CAUGHNAWAGA, DESERONTO & ST. REGIS RG 10 VOL. 2222 FILE # 43,635 PART 0 REEL # C-11182	1883-1916
DEER MARIE JOSEPHINE KAHENTONNI		
	CAUGHNAWAGA AGENCY - PETITION OF DAME MARIE JOSEPHINE KAHENTONNI DEER, WIFE OF FRANK KELLY OF THE CAUGHNAWAGA BAND FOR A DIVISION OF HER FATHER'S PROPERTY. RG 10 VOL. 3088 FILE # 280,170 PART 0 REEL # C-11322	1904-1905
DEFOY M		
	CAUGHNAWAGA AGENCY - AGENT J.E.R. PINSONNEAULT SENDS THE ACCOUNT OF M. DEFOY SECRETARY TREASURER OF THE SCHOOL AT ST. CONSTANT, FOR REVENUES OF THE SEIGNEURIE DE SAULT ST. LOUIS RG 10 VOL. 1938 FILE # 3846 PART 0 REEL # C-11116	1874
DEGAGNE DESIRE		
	LAKE ST. JOHN AGENCY - LAND RETURN FOR THE MONTH OF MAY. PURCHASE BY DESIRE DEGAGNE OF LOT NO. 3, CON2, OUIATCHOUAN TOWNSHIP. RG 10 VOL. 2467 FILE # 96,759 PART 0 REEL # C-11225	1889

SUBJECT	FILE NAME	DATES
DEITCH WILLIAM HENRY	SIX NATIONS RESERVE - APPLICATION BY WILLIAM HENRY DEITCH FOR A PATENT TO LOTS 7 AND 8, NORTH SIDE OF MCKAY ST., VILLAGE OF CAYUGA RG 10 VOL. 2106 FILE # 19,416 PART 0 REEL # C-11159	1880
DELARY LOUIS	CARADOC AGENCY - CORRESPONDENCE REGARDING A LAND DISPUTE, BETWEEN CHARLOTTE MCGAHEY AND LOUIS DELARY, OVER PART OF LOT 22, S. TECUMSEH ST., COLBORNE VILLAGE RG 10 VOL. 3219 FILE # 534,756 PART 0 REEL # C-11342	1919-1921
DELAWARE-LAND	CANADA SOUTHERN RAILWAY COMPANY WISHES TO KNOW THE AMOUNT THEY WERE CREDITED ON THE BOOKS OF THE INDIAN DEPARTMENT FOR SALE OF LANDS IN DELAWARE AND CARADOC TOWNSHIPS RG 10 VOL. 1968 FILE # 5216 PART 0 REEL # C-11123	1875
DELAWARE-LAND	SIX NATIONS AGENCY - CORRESPONDENCE FROM MRS. VICTORIA LEON PIERCE REGARDING LAND OWNED BY HER LATE FATHER J.B. CLENCH, SUPERINTENDENT AT DELAWARE AND CARADOC RESERVES RG 10 VOL. 2875 FILE # 176,917 PART 0 REEL # C-11290	1896 LAND-SIX NATIONS,
DELAY JEAN B	TEMISCAMINGUE AGENCY - AGREEMENT BETWEEN THOMAS MCBRIDE AND JEAN B. DELAY TO SELL LOT 3, CON. 1, TEMISCAMINGUE RESERVE. RG 10 VOL. 3119 FILE # 326,990 PART 0 REEL # C-11327	1908-1909
DELEAGE FATHER	MANIWAKI RESERVE - REQUEST FROM FATHER DELEAGE FOR THE DEPARTMENT TO HONOUR THE AGREEMENT REGARDING A PIECE OF LAND GIVEN TO FRANCIS PASSANGEWA BY THE OBLATE FATHERS RG 10 VOL. 1914 FILE # 2647 PART 0 REEL # C-11110	1873
DELEAGE FATHER R	MANIWAKI RESERVE - PROPOSAL BY FATHER R. DELEAGE TO MOVE THE BURIAL GROUND FROM ONE SITE TO ANOTHER ON THE LAND OF JAMES O'HAGAN RG 10 VOL. 1914 FILE # 2646 PART 0 REEL # C-11110	1873-1874

SUBJECT	FILE NAME	DATES
DELEAGE REVEREND R	RIVER DESERT AGENCY - MANIWAKI RESERVE - REVEREND R. DELEAGE REQUESTS THAT CUSTOMS DUTY BE DROPPED FOR AN ORGAN PURCHASED IN THE UNITED STATES FOR USE IN THE CHURCH RG 10 VOL. 2066 FILE # 10,264 PART 0 REEL # C-11148	1878
DELEARY DANIEL	WESTERN SUPERINTENDENCY, 2ND DIVISION - STRATHROY - CORRESPONDENCE REGARDING THE LAND DISPUTE OF DANIEL DELEARY AND HIS WIFE ROSA, BOTH MEMBERS OF THE CHIPPEWAS OF THE THAMES. RG 10 VOL. 2455 FILE # 94,863 PART 2 REEL # C-12784R	1924-1943
DELEARY LOUIS	CARADOC AGENCY - CLAIM OF LOUIS DELEARY AGAINST WILLIAM SIMON FOR MONEY OWED TO HIM RG 10 VOL. 3024 FILE # 226,700 PART 0 REEL # C-11312	1900
DELEARY REBECCA	WESTERN SUPERINTENDENCY, 2ND DIVISION - STRATHROY - CORRESPONDENCE REGARDING THE CLAIM OF REBECCA DELEARY TO GET THE LAND ON CARADOC RESERVE OCCUPIED BY HER HUSBAND WILLIAM, MEMBER OF THE CHIPPEWAS OF THE THAMES WHO HAS DESERTED HER. RG 10 VOL. 2455 FILE # 94,863 PART 1 REEL # C-12784R	1889-1923
DELEMERE	SIX NATIONS RESERVE -MACKENZIE, DELEMERE AND BROOK REQUESTING A REPORT ON SOUTH 1/2 LOTS 11 AND 16, CONCESSION 1 NORTH CAYUGA TOWNSHIP RG 10 VOL. 1882 FILE # 1143 PART 0 REEL # C-11106	1873
DELERIA FRANK	CARADOC AGENCY - CORRESPONDENCE REGARDING AN ACCOUNT AGAINST THE CHIPPEWAS OF THE THAMES FOR FRANK DELERIA FOR LUMBER TO BE USED AS CULVERTS ON THE CARADOC RESERVE RG 10 VOL. 2324 FILE # 65,403 PART 0 REEL # C-11201	1886
DELERY WILLIAM	CARADOC AGENCY - CORRESPONDENCE REGARDING THE LOCATING OF WILLIAM DELERY ON S 1/2 OF LOT 9, RANGE 5, CARADOC RESERVE RG 10 VOL. 2334 FILE # 67,272 PART 0 REEL # C-11203	1886-1888

SUBJECT	FILE NAME	DATES
DELISLE CHIEF JOSEPH	CAUGHNAWAGA AGENCY - AGENT GEORGES CHERRIER REPORTING THAT CHIEF JOSEPH DELISLE WISHES TO BUILD A HOUSE ON GOVERNMENT LAND OPPOSITE THE CHURCH RG 10 VOL. 2006 FILE # 7816 PART 0 REEL # C-11133	1877
DELISLE CHIEF JOSEPH	CAUGHNAWAGA RESERVE - AGENT GEORGE CHERRIER REPORTING THAT CHIEF JOSEPH DELISLE HAS RESIGNED RG 10 VOL. 2049 FILE # 9335 PART 0 REEL # C-11144	1878
DELISLE FRANCOIS	CAUGHNAWAGA AGENCY - MINUTES OF THE MEETING OF THE CAUGHNAWAGA COUNCIL HELD ON THE 10 H OF OCTOBER RELATIVE TO THE APPOINTMENT OF JACQUES PHILIPPE AS GUARDIAN FOR THE CHILDREN OF THE LATE FRANCOIS DELISLE AND CONCERNING OTHER MATTERS RG 10 VOL. 2650 FILE # 131,490 PART 0 REEL # C-11257	1892
DELISLE FRANCOIS	CAUGHNAWAGA AGENCY - AGREEMENT BETWEEN FRANCOIS KANENRAKTAHI (DELISLE) AND MEDERIC GERVAIS TO LEASE A PART OF LOT 620, CAUGHNAWAGA RESERVE RG 10 VOL. 2896 FILE # 182,121 PART 0 REEL # C-11293	1897
DELISLE JOSEPH	CAUGHNAWAGA AGENCY - PERSONNEL FILE OF JOSEPH DELISLE CLERK IN THE INDIAN DEPARTMENT RG 10 VOL. 1997 FILE # 7066 PART 0 REEL # C-11131	1876-1911
DELISLE JOSEPH	CAUGHNAWAGA AGENCY - CORRESPONDENCE REGARDING THE ESTATE OF THE LATE SOSE KATARONTIE (JOSEPH DELISLE) RG 10 VOL. 2348 FILE # 69,494 PART 0 REEL # C-12782R	1886-1887
DELISLE JOSEPH	CAUGHNAWAGA AGENCY - SETTLEMENT OF THE BOUNDARY LINE BETWEEN THE PROPERTY OF JOSEPH DELISLE AND LOUIS DELISLE RG 10 VOL. 3188 FILE # 466,897 PART 0 REEL # C-11336	1915

SUBJECT	FILE NAME	DATES
DELISLE LOUIS	CAUGHNAWAGA AGENCY - CORRESPONDENCE AND ACCOUNTS REGARDING STONE QUARRYING ON THE CAUGHNAWAGA RESERVE AND CHARGES AGAINST LOUIS DELISLE FOR ILLEGALLY REMOVING STONE RG 10 VOL. 3076 FILE # 261,942-1 PART 0 REEL # C-11320	1906-1908
DELISLE LOUIS	CAUGHNAWAGA AGENCY - SETTLEMENT OF THE BOUNDARY LINE BETWEEN THE PROPERTY OF JOSEPH DELISLE AND LOUIS DELISLE RG 10 VOL. 3188 FILE # 466,897 PART 0 REEL # C-11336	1915
DELISLE MICHEL	CAUGHNAWAGA AGENCY - GILMAN AND HOLTON, BARRISTERS ADVISING THE DEPARTMENT THAT MICHEL DELISLE HAS BEEN CHEATED OUT OF SOME LAND BY ONE EDOUARD DE BLOIS RG 10 VOL. 2016 FILE # 8139 PART 0 REEL # C-11135	1877
DELISLE MICHEL	CAUGHNAWAGA AGENCY - MICHEL DELISLE COMPLAINING THAT EDOUARD DE BLOIS SOLD HIS (DELISLE'S) LAND RG 10 VOL. 2100 FILE # 17,475 PART 0 REEL # C-11157	1879-1880
DELISLE MICHEL	CAUGHNAWAGA AGENCY - RESOLUTION OF THE CAUGHNAWAGA CHIEFS TO HELP MICHEL DELISLE REBUILD HIS HOUSE AND STORE WHICH WERE DESTROYED BY FIRE RG 10 VOL. 2369 FILE # 74,696 PART 0 REEL # C-11209	1887
DELISLE MICHEL	CAUGHNAWAGA AGENCY - AGREEMENT BETWEEN MARIE ANNE KAKENTENTE, WIDOW OF MICHEL DELISLE, AND FREDERIC GERVAIS OF ST. ISADORE TO LEASE LOCATION NO. 620 ON THE RESERVE RG 10 VOL. 2825 FILE # 168,586 PART 0 REEL # C-11284	1895
DELISLE MITCHELL	CAUGHNAWAGA AGENCY - ESTATE OF THE LATE WARIANEN KAHENTENTE WIDOW OF THE LATE MITCHELL TAHONKARAKWEN (DELISLE) WHO DIED 23 JUNE 1896 (COPY OF WILL IN IROQUOIS WITH TRANSLATION) RG 10 VOL. 2883 FILE # 179,911 PART 0 REEL # C-9661R	1896-1897

SUBJECT	FILE NAME	DATES
DELISLE MITCHELL	CAUGHNAWAGA AGENCY - DISPUTE BETWEEN MITCHELL DELISLE AND F. MACDONALD JACOBS OVER THE LINE BETWEEN LOTS 609 AND 612 RG 10 VOL. 3188 FILE # 466,238 PART 0 REEL # C-11336	1915
DELMAGE SAMUEL	SARNIA AGENCY - ASSIGNMENT, FROM SAMUEL DELMAGE TO ALPHA OIL CO., OF LOTS 1 & 2, RANGE 3, FRANCIS SURVEY SARNIA RG 10 VOL. 2421 FILE # 87,030 PART 0 REEL # C-11218	1888
DELORIMIER ANTOINE GEORGE	CAUGHNAWAGA RESERVE - PETITION FROM MRS. LOUISE MACOMBER REQUESTING PATENTS FOR THE LAND OF HER LATE HUSBAND ANTOINE GEORGE DELORIMIER RG 10 VOL. 1887 FILE # 1401 PART 0 REEL # C-11106	1873
DELORIMIER EDOUARD	CORRESPONDENCE REGARDING PERMISSION GRANTED BY AGENT EDOUARD DELORIMIER TO NON-INDIANS TO LIVE ON THE CAUGHNAWAGA RESERVE RG 10 VOL. 1911 FILE # 2510 PART 0 REEL # C-11109	1873
DELORIMIER JOHN	CAUGHNAWAGA AGENCY - CORRESPONDENCE, REPORTS AND MINUTES OF COUNCIL MEETING REGARDING A DISPUTE CAUSED BY THE CLOSING OF A ROAD BY JOSEPH DEBARONDE (LARONDE) ON LAND HE HAD PURCHASED FROM JOHN DELORIMIER ON THE CAUGHNAWAGA RESERVE. RG 10 VOL. 3030 FILE # 233,350 PART 0 REEL # C-11313	1901-1905
DEMERCHANT NIMROD	VICTORIA COUNTY AGENCY - APPLICATION FOR PATENT FROM MR. NIMROD DEMERCHANT FOR LOT 45, TOBIQUE RESERVE RG 10 VOL. 2372 FILE # 75,349 PART 2 REEL # C-11210	1891-1892
DEMPSTER JAMES	CAPE CROKER RESERVE - JAMES DEMPSTER APPLYING THROUGH WILLIAM BULL FOR PATENT TO LOT 11, CONCESSION A, AMABEL TOWNSHIP RG 10 VOL. 1887 FILE # 1397 PART 0 REEL # C-11106	1873

SUBJECT	FILE NAME	DATES
DEMPSTER JAMES	ALNWICK AGENCY - CORRESPONDENCE REGARDING JAMES DEMPSTER'S ATTEMPTS TO SECURE TITLE TO FOUR SMALL ISLANDS IN THE ST. LAWRENCE RIVER OPPOSITE LOT 16, CON 1, LEEDS (PLAN) RG 10 VOL. 2237 FILE # 45,598 PART 0 REEL # C-11185	1883-1887
DENEEN DENIS E	ST. REGIS AGENCY - APPLICATION FROM DENIS E. DENEEN FOR A PATENT COBERING THE E 1/2 OF LOT NO. 11, CHENAIL RANGE IN THE TOWNSHIP OF DUNDEE. RG 10 VOL. 2584 FILE # 118,334 PART 0 REEL # C-11244	1891
DENIS AMBROISE	SAINT FRANCOIS AGENCY - REQUISITION FROM THE ABENAKI CHIEFS FOR THE RELIEF OF AMBROISE DENIS RG 10 VOL. 2365 FILE # 73,778 PART 0 REEL # C-11208	1887
DENIS DAVID	BECANCOUR AGENCY - REQUEST FROM SOME ABNAKIS OF BECANCOUR TO HAVE DAVID DENIS, AN AMERICAN WHO IS PARTICIPATING IN THEIR ANNUITIES, EJECTED RG 10 VOL. 2401 FILE # 83,487 PART 0 REEL # C-11215	1888-1889
DENIS DAVID	ABENAKIS OF BECANCOUR - DEED OF CERTAIN LAND ON THE BECANCOUR RESERVE FROM JOSEPH LOUIS METSALABANLETTE TO DAVID DENIS RG 10 VOL. 2881 FILE # 179,029 PART 0 REEL # C-11291	1896
DENIS HERMINE PAUL	SAINT FRANCOIS AGENCY - COPY OF A DEED OF GIFT OF LAND ON THE ABENAKIS RESERVE AT PIERREVILLE FROM JOSEPH PAUL DENIS AND HIS WIFE TO THERESE AND HERMINE PAUL DENIS. RG 10 VOL. 3108 FILE # 314,950 PART 0 REEL # C-11325	1907
DENIS JOSEPH PAUL	SAINT FRANCOIS AGENCY - COPY OF A DEED OF GIFT OF LAND ON THE ABENAKIS RESERVE AT PIERREVILLE FROM JOSEPH PAUL DENIS AND HIS WIFE TO THERESE AND HERMINE PAUL DENIS. RG 10 VOL. 3108 FILE # 314,950 PART 0 REEL # C-11325	1907

SUBJECT	FILE NAME	DATES
DENIS JULES PAUL	ABENAKIS OF SAINT FRANCOIS - CORRESPONDENCE REGARDING THE CUSTODY OF THE DAUGHTER OF JULES PAUL DENIS RG 10 VOL. 3169 FILE # 404,444 PART 0 REEL # C-9670R	1912
DENIS STAZELE PAUL	SAINT FRANCOIS AGENCY - REQUISITION FROM THE CHIEFS OF THE ABENAKIS OF SAINT FRANCOIS FOR THE SUM OF $4.00 FOR THE BURIAL OF STAZELE PAUL DENIS RG 10 VOL. 2508 FILE # 105,044 PART 0 REEL # C-11231	1890
DENIS THERESE PAUL	SAINT FRANCOIS AGENCY - COPY OF A DEED OF GIFT OF LAND ON THE ABENAKIS RESERVE AT PIERREVILLE FROM JOSEPH PAUL DENIS AND HIS WIFE TO THERESE AND HERMINE PAUL DENIS. RG 10 VOL. 3108 FILE # 314,950 PART 0 REEL # C-11325	1907
DENISON FRED D	PENETANGUISHENE AGENCY - CORRESPONDENCE REGARDING THE PURCHASE, BY FRED D. DENISON, OF PORTAGE ISLAND IN GEORGIAN BAY (MAP) RG 10 VOL. 2351 FILE # 70,587 PART 0 REEL # C-11206	1886-1899
DENMARK	TYENDINAGA RESERVE - MESSIEURS PONTON AND DENMARK REQUESTING TO KNOW THE AMOUNT DUE ON LOT 29, CONCESSION 9, TYENDINAGA TOWNSHIP RG 10 VOL. 1893 FILE # 1692 PART 0 REEL # C-11107	1873-1874
DENMARK	TYENDINAGA RESERVE - ATTORNEYS PONTON AND DENMARK INQUIRING INTO THE AMOUNT DUE ON LOTS 14 AND 15, CONCESSION 9, TYENDINAGA TOWNSHIP RG 10 VOL. 1904 FILE # 2231 PART 0 REEL # C-11108	1873
DENMARK	TYENDINAGA RESERVE - LAWYERS PONTON AND DENMARK REQUESTING THAT A PATENT BE ISSUED TO ROBERT CARNEY FOR LOTS 14 AND 15, CON. 9, TYENDINAGA TOWNSHIP RG 10 VOL. 1962 FILE # 5001 PART 0 REEL # C-11122	1875

SUBJECT	FILE NAME	DATES
DENNIS ALFRED F		
	SAULT STE. MARIE - (GARDEN RIVER) - APPLICATIONS OF CORNELIUS LYNCH (246), VESTA G. LANNING (303), ALFRED F. DENNIS (330) FOR MINING LOCATIONS IN FENWICK TOWNSHIP RG 10 VOL. 2893 FILE # 181,609-156 PART 0 REEL # C-11293	1902-1906
DENNIS DAVID		
	BECANCOUR AGENCY - ESTATE OF THE LATE CHIEF JOSEPH LOUIS METZALABANLETTE OF THE ABENAKIS OF BECANCOUR WHO DIED 5 APRIL 1903 AND CLAIM TO ESTATE BY HIS SON-IN-LAW, DAVID DENNIS RG 10 VOL. 3051 FILE # 239,470 PART 0 REEL # C-9666R	1901-1903
DENNIS EDGAR ELMER E		
	SAULT STE. MARIE - (GARDEN RIVER) - APPLICATION OF CHARLES A. LYON (322) AND EDGAR (ELMER) E. DENNIS (331) FOR MINING LOCATIONS INFENWICK TOWNSHIP RG 10 VOL. 2894 FILE # 181,609-169 PART 0 REEL # C-11293	1904-1906
DENNIS J S		
	PORT CREDIT RESERVE - CORRESPONDENCE REGARDING A SURVEY OF THE RESERVE MADEBY J.S. DENNIS CIRCA 1846 AND 1851. RG 10 VOL. 2447 FILE # 93,528 PART 0 REEL # C-11222	1889
DENNIS LIEUTENANT COLONEL		
	HEADQUARTERS - ALEX BEGG WRITES TO LIEUTENANT-COLONEL DENNIS OF THE DEPARTMENT OF THE INTERIOR STATING THAT INSTRUCTIONS FOR MAGNUS BEGG CONCERNING HIS APPOINTMENT AS A FARMING INSTRUCTOR SHOULD BE FORWARDED TO BELLEVILLE RG 10 VOL. 2092 FILE # 15,054 PART 0 REEL # C-11155	1879
DENNIS LOUIS		
	PIERREVILLE AGENCY - CORRESPONDENCE REGARDING LOUIS DENNIS WHOSE NAME HAS BEEN STRUCK OFF THE PAYLIST. RG 10 VOL. 2167 FILE # 34,786 PART 0 REEL # C-12779R	1881
DENNIS MR		
	HEADQUARTERS - W.R. BARTLETT WRITES TO A MR. DENNIS EXPLAINING THAT HE IS UNAWARE OF WHAT BAND MAY HAVE SETTLED IN THE MUSKOKA AREA RG 10 VOL. 1991 FILE # 6721 PART 0 REEL # C-11129	1876

SUBJECT	FILE NAME	DATES
DENNISON CHARLES L	MANITOWANING AGENCY - APPLICATION OF CHARLES L. DENNISON TO PURCHASE LOT 28, CON. 4, LOT 28, CON. 5 AND LOT 22, CON. 6, BIDWELL TOWNSHIP RG 10 VOL. 2972 FILE # 209,000 PART 0 REEL # C-11305	1899-1907
DENNY CHIEF JOHN	LENNOX ISLAND BAND - GRAVEL CHIEF JOHN DENNY COMPLAINS OF WHITES ENCROACHING ON INDIAN LAND IN PRINCE EDWARD ISLAND RG 10 VOL. 2104 FILE # 18,930 PART 0 REEL # C-11158	1885-1886
DENNY JOHN	CAPE CROKER AND SAUGEEN RESERVES - APPLICATION FROM JOHN DENNY FOR A REVISION OF INTEREST ON THE PRINCIPAL DUE ON LOTS 56 AND 57, WEST END, HALF MILE STRIP, AMABEL TOWNSHIP RG 10 VOL. 1967 FILE # 5175 PART 0 REEL # C-11123	1875
DENNY JOHN	CAPE CROKER AND SAUGEEN RESERVES - JOHN DENNY REQUESTING A PATENT FOR LOTS 56 AND 57, WEST END HALF MILE STRIP, AMABEL TOWNSHIP RG 10 VOL. 1976 FILE # 5826 PART 0 REEL # C-11126	1876
DENTON	NORTHERN SUPERINTENDENCY, 1 DIVISION - MANITOWANING - MESSRS DENTON AND DODS, BARRISTERS, ARE ENQUIRING ABOUT LOT NO. 22, CON B IN THE TOWNSHIP OF TEHKUMMAH. RG 10 VOL. 2467 FILE # 96,720 PART 0 REEL # C-11225	1889-1895
DEPARTMENT OF PUBLIC WORKS	ANDERDON RESERVE - INQUIRY BY THE DEPARTMENT OF PUBLIC WORKS AS TO THE OWNERSHIP OF LOTS 1 TO 17 ANDERDON TOWNSHIP RG 10 VOL. 3185 FILE # 462,235 PART 0 REEL # C-11336	1915
DEROCHE G E	TYENDINAGA AGENCY - APPLICATION OF G.E. DEROCHE, BARRISTER, ON BEHALF OF A CLIENT FOR EXCLUSIVE RIGHTS TO SHOOT GAME IN THE BAY INTO WHICH MUD CREEK EMPTIES RG 10 VOL. 3023 FILE # 225,639 PART 0 REEL # C-11312	1900

SUBJECT	FILE NAME	DATES
DEROCHE H M	TYENDINAGA RESERVE - SOLICITOR H.M. DEROCHE REQUESTING TO KNOW IF A PATENT HIS BEEN ISSUED FOR E 1/2 LOTS 39 AND 40, CON 6, TYENDINAGA TOWNSHIP RG 10 VOL. 1972 FILE # 5546 PART 0 REEL # C-11125	1875
DEROCHE H M	TYENDINAGA RESERVE - H.M. DEROCHE M.P.P. REQUESTING THAT A PATENT BE ISSUED TO THOMAS ALLAN DUNWOVELY FOR S 1/2 LOTS 39 AND 40, CON 6, TYENDINAGA TOWNSHIP AS HE HAS A QUIT CLAIM FROM SARAH MCCORMICK RG 10 VOL. 1987 FILE # 6455 PART 0 REEL # C-11128	1876
DES MULONS JOHN BAPTIST	PIC RIVER RESERVE - AGENT AMOS WRIGHT REQUESTING THAT ANTOINE MORRISSEAU BE RECOGNIZED AS CHIEF AND JOHN BAPTIST DES MULONS AS SECOND CHIEF RG 10 VOL. 2064 FILE # 10,085 PART 0 REEL # C-11148	1878
DESAULNIERS DYONIS L	MANITOWANING AGENCY - APPLICATION OF DYONIS L. DESAULNIERS TO PURCHASE LOTS 1, 2, 3, AND 4, CON. 6, BIDWELL TOWNSHIP RG 10 VOL. 3084 FILE # 276,460 PART 0 REEL # C-11322	1904
DESAULNIERS PAUL	MANITOWANING AGENCY - APPLICATION OF PAUL DESAULNIERS TO PURCHASE LOTS 1, 2, 3 AND 4, CON. 5, BIDWELL TOWNSHIP RG 10 VOL. 3084 FILE # 276,441 PART 0 REEL # C-11322	1904
DESCHAMPS CATHERINE	FORT WILLIAM AGENCY - ESTATE OF THE LATE PETER DESCHAMPS AND GUARDIANSHIP OF HIS DAUGHTER CATHERINE. RG 10 VOL. 3028 FILE # 230,540 PART 0 REEL # C-9666R	1901
DESCHAMPS CHIEF P	PORT ARTHUR - APPLICATION OF CHIEF P. DESCHAMPS OF THE NIPIGON RIVER RESERVE TO HAVE A SCHOOL ESTABLISHED ON THE RESERVE RG 10 VOL. 2645 FILE # 130,522 PART 0 REEL # C-11256	1892-1894

SUBJECT	FILE NAME	DATES
DESCHAMPS LEON	SIX NATIONS RESERVE - APPLICATION OF LEON DESCHAMPS TO PURCHASE N 1/2 LOT 15, CON. 3, E. HAWKESBURY TOWNSHIP RG 10 VOL. 1929 FILE # 3301 PART 0 REEL # C-11113	1871-1875
DESCHAMPS PETER	FORT WILLIAM AGENCY - ESTATE OF THE LATE PETER DESCHAMPS AND GUARDIANSHIP OF HIS DAUGHTER CATHERINE. RG 10 VOL. 3028 FILE # 230,540 PART 0 REEL # C-9666R	1901
DESCHENEAUX ISAAC	CAPE CROKER AGENCY - RESOLUTION OF THE CAPE CROKER BAND APPOINTING MRS. ISAAC DESCHENEAUX AS GUARDIAN OF HER MOTHER, MRS TRAPP. RG 10 VOL. 3020 FILE # 222,158 PART 0 REEL # C-11312	1900
DESCHENES G H	CACOUNA RESERVE - G.H. DESCHENES SENDING A RETURN OF MONEYS COLLECTED AND AMOUNT DISBURSED FOR LAND SALES IN THE VIGER TOWNSHIP RG 10 VOL. 1988 FILE # 6505 PART 0 REEL # C-11128	1876-1882
DESCHENES GEORGE	VIGER AGENCY - GEORGE DESCHENES CORRESPONDING WITH THE DEPARTMENT CONCERNING RELOCATION OF THE AMALECITES ON LOTS 40 AND 41 IN VIGER TOWNSHIP RG 10 VOL. 1936 FILE # 3697 PART 0 REEL # C-11115	1874-1878
DESCHENES GEORGE	VIGER AGENCY - AGENT GEORGE DESCHENES INQUIRING ABOUT A PATENT FOR JEAN BAPTISTE CARON FOR LOTS 40 AND 41, RANGE 1, VIGER TOWNSHIP RG 10 VOL. 1937 FILE # 3760 PART 0 REEL # C-11115	1874-1889
DESCHENES GEORGES	VIGER AGENCY - GEORGES DESCHENES CORRESPONDING WITH THE DEPARTMENT CONCERNING MONEY PROBLEMS IN HIS AGENCY RG 10 VOL. 1936 FILE # 3697 1/2 PART 0 REEL # C-11115	1875-1892
DESCHENES GEORGES	VIGER AGENCY - AGENT GEORGES DESCHENES FORWARDING THE CENSUS AND SCHOOL REPORTS RG 10 VOL. 1938 FILE # 3852 PART 0 REEL # C-11116	1874

SUBJECT	FILE NAME	DATES
DESHAIES ARTHUR	TEMISKAMING AGENCY - PERMIT TO CUT TIMBER ON LOTS 50 AND 51 RANGE 5, TEMISCAMINGUE RESERVE TO ARTHUR DESHAIES AND ZEPHIRIN MAILHOT RG 10 VOL. 3198 FILE # 502,891 PART 0 REEL # C-11338	1917
DESKAHEH	SIX NATIONS AGENCY - REPORTS, CORRESPONDENCE AND MEMORANDA REGARDING THE THEFT OF ELEVEN WAMPUM BELTS FROM THE SIX NATIONS RESERVE, THE CUSTODY OF THE MOHAWK PIPE OF PEACE, AND DISPUTE AND EVIDENCE IN THE CASE OF DANIEL (DAVID) SKY VS. COLONEL C.E. MORGAN RESPECTING SEIZURE OF WAMPUM BELTS FROM HEREDITARY CHIEFS. IN ADDITION FILE CONTAINS CORRESPONDENCE REGARDING LEVI GENERAL'S (DESKAHEH) TRIP TO THE LEAGUE OF NATIONS, GENEVA TAKING WAMPUM AND PEACE PIPE (PHOTOGRAPHS). RG 10 VOL. 3018 FILE # 220,155 PART 0 REEL # C-11311-11312	1900-1951
DESPAROIS MISS	CAUGHNAWAGA AGENCY - AGENT GEORGES E. CHERRIER REPORTING THE OPENING OF A NEW SCHOOL BY A MISS DESPAROIS RG 10 VOL. 2069 FILE # 10,376 PART 0 REEL # C-11149	1878
DESPAROIS NARCISSE	CAUGHNAWAGA RESERVE - ILLEGAL SALE OF LIQUOR, SALE OF WOOD BY INDIANS TO WHITE PEOPLE, REQUEST TO REMOVE NARCISSE DESPAROIS FROM THE RESERVE RG 10 VOL. 1880 FILE # 1081 PART 0 REEL # C-11105	1873
DETROIT	HEADQUARTERS - E. PATTERSON OF CASS MICHIGAN REQUESTS A LIST OF BRITISH OFFICERS STATIONED IN DETROIT IN 1761 AND HOW MANY MEDALS WERE DISTRIBUTED TO THE INDIANS AT THAT TIME RG 10 VOL. 2048 FILE # 9221 PART 0 REEL # C-11143	1878
DETROIT-LAND	CLAIM BY C.F. LABADIE TO A PIECE OF LAND AT STONEY POINT (POINTE AUX ROCHES), MOUTH OF THE THAMES RIVER SURRENDERED TO HIS RELATIVES BY THE CHIPPEWAS AT DETROIT RG 10 VOL. 2015 FILE # 8060 PART 0 REEL # C-11135	1877

SUBJECT	FILE NAME	DATES
DEUTEUGER ANTHONY	SAULT STE MARIE - (GARDEN RIVER) - APPLICATIONS OF THOMAS AND JOSEPH A. JOHNSTON (225), ANTHONY DEUTEUGER (277), RUTH GOETZ (306) AND ALOIS GOETZ (327) FOR MINING LOCATIONS IN KARS TOWNSHIP RG 10 VOL. 2893 FILE # 181,609-140 PART 0 REEL # C-11293	1901-1905
DEVINE A	WHITEFISH RIVER RESERVE - A. DEVINE APPLYING TO PURCHASE THE WATER-POWER ON THE WHITEFISH RIVER FALLS AND 300 ACRES OF LAND SURROUNDING THE AREA RG 10 VOL. 1911 FILE # 2486 PART 0 REEL # C-11109	1864-1873
DEVINE ANDREW	ALNWICK AGENCY - SALE OF BINGHAM ISLAND IN THE ST. LAWRENCE RIVER TO ANDREW DEVINE OF WASHINGTON, D.C. RG 10 VOL. 2723 FILE # 144,001-154 PART 0 REEL # C-11270	1894-1897
DEVINE ANDREW	ALNWICK AGENCY - SALE OF ISLANDS 73E AND 84E IN THE ST. LAWRENCE RIVER TO ANDREW DEVINE OF NEW YORK. RG 10 VOL. 3041 FILE # 236,725-88 PART 0 REEL # C-11315	1901
DEWAR ANGUS	THESSALON RIVER RESERVE - LAND AGENT JOHN F. DAY SENDING THE ASSIGNMENT OF ANGUS DEWAR TO GEORGE DODDS FOR LOT 10 THESSALON RIVER RG 10 VOL. 2083 FILE # 12,491 PART 0 REEL # C-11153	1879
DEWAR D B	MORAVIANS OF THE THAMES - APPLICATION OF D.B. DEWAR OF THE CANADIAN BANK OF COMMERCE AND COLONEL F.B. LEYS, BOTH OF LONDON FOR SHOOTING PRIVILEGES ON THE MORAVIAN RESERVE WITH BOTH APPLICATIONS DENIED RG 10 VOL. 2821 FILE # 168,194 PART 0 REEL # C-11283	1895-1899
DEWAR DUNCAN	GORE BAY AGENCY - APPLICATION OF DUNCAN DEWAR TO PURCHASE LOT 6, CON. 3 AND LOTS 5, 6 AND 16, CON. 4 IN MILLS TOWNSHIP. RG 10 VOL. 3101 FILE # 303,945 PART 0 REEL # C-11324	1906-1924

SUBJECT	FILE NAME	DATES
DEWAR ISABELLA	CAPE CROKER AGENCY - CORRESPONDENCE REGARDING THE SALE OF LOT 24, CON. 13 TO MRS. JANE BURGIN AND APPLICATION OF MRS. ISABELLA DEWAR TO PURCHASE LOT 25, CON. 14, BOTH IN KEPPEL TOWNSHIP RG 10 VOL. 2898 FILE # 183,171 PART 0 REEL # C-11294	1897-1902
DEWDNEY E	ANNUAL REPORT ON TREATY 3 AND MANITOBA SUPERINTENDENCY FROM E. DEWDNEY, E. MCCOLL AND L. VANKOUGHNETT RG 10 VOL. 1884 FILE # 1266-3 PART 0 REEL # C-11106	1881-1883
DEWDNEY EDGAR	REPORT BY EDGAR DEWDNEY ON THE POSITION OF THE SIOUX (SITTING BULLS BAND), THE BLACKFEET AND THE BLOOD INDIANS (FILE JACKET ONLY) RG 10 VOL. 2118 FILE # 22,545 PART 0 REEL # C-11162	1880
DEWDNEY EDGAR	HEADQUARTERS THE PRIVY COUNCIL ADVISES THAT EDGAR DEWDNEY, LATE LIEUTENANT GOVERNOR OF THE NORTHWEST TERRITORIES BE APPOINTED MINISTER OF THE INTERIOR. RG 10 VOL. 2432 FILE # 89,366 PART 0 REEL # C-11220	1888
DIAMOND N	SAULT STE. MARIE - W.J. MILLER IS ENQUIRING ON WHETHER THE THESSALON WATER LOTS ARE LEASED TO N. DIAMOND AND IF DOCKS CAN BE BUILT ON THESE LOTS FOR PUBLIC USE. RG 10 VOL. 2612 FILE # 123,920 PART 0 REEL # C-11249	1874-1892
DICK JAMES	SIX NATIONS AGENCY - CORRESPONDENCE REGARDING THE RESTORATION OF JAMES DICK TO THE PAYLIST. RG 10 VOL. 2748 FILE # 147,357 PART 0 REEL # C-12791R	1894
DICK JAMES	SIX NATIONS AGENCY - MINUTES OF COUNCIL MEETING HELD ON 17 DECEMBER 1895 REGARDING THE PETITION OF JAMES DICK TO BE RESTORED TO THE PAYLIST, LAND DISPUTES, QUIT CLAIMS, ESTATE OF JACOB THOMAS, RIGHT OF WAY AND SUNDRY ACCOUNTS RG 10 VOL. 2829 FILE # 169,349 PART 0 REEL # C-9660R	1895-1896

SUBJECT	FILE NAME	DATES
DICK JOHN JAMES	ALNWICK AGENCY - APPLICATION OF JOHN JAMES DICK OF THE MUD LAKE BAND AND A SON OF THE LATE JOHN JAMES DAVID AND MARGARET MCCUE, TO BE PLACED ON THE PAYLIST OF THE ALNWICK BAND RG 10 VOL. 2926 FILE # 190,293 PART 0 REEL # C-9662R	1897-1932
DICKER HIRAM	SIX NATIONS RESERVE - APPLICATION BY HIRAM DICKER TO PURCHASE PART OF GORE LOTS 24, 25 AND 26, CON 5, BRANTFORD, S. SIDE OF GRAND RIVER RG 10 VOL. 2054 FILE # 9476 PART 0 REEL # C-11145	1878
DICKINSON DR JAMES	ALNWICK RESERVE - ARCHIBALD MONROE ENCLOSE A LEASE OF JACOBS ISLAND AND AN ASSIGNMENT TO DR. JAMES DICKINSON RG 10 VOL. 2049 FILE # 9328 PART 0 REEL # C-11144	1878
DICKINSON J J	ST. REGIS AGENCY - AGENT JOHN DAVIDSON SENDING A COMPLAINT FROM J.J. DICKINSON THAT THE INDIANS HAVE DESTROYED A HOUSE HE BUILT ON ROUND OR WILKINSONS ISLAND RG 10 VOL. 2002 FILE # 7490 PART 0 REEL # C-11132	1876-1876
DICKISON M G	MANIWAKI RESERVE - RIVER DESERT AGENCY - M.G. DICKISON REPORTING ON THE CENSUS MADE BY MR. BAUDIN RG 10 VOL. 1949 FILE # 4379 PART 0 REEL # C-11119	1875
DICKOUT THOMAS	MANITOWANING AGENCY - CANCELLATION OF THE SALE TO THOMAS DICKOUT OF LOT 28, CON 10, BILLINGS TOWNSHIP RG 10 VOL. 3190 FILE # 472,468 PART 0 REEL # C-11337	1915-1933
DICKSON HARRY N	NEW BRUNSWICK - NORTHERN DIVISION - APPLICATION ON BEHALF OF MR. JACOB KILBURN TO PURCHASE LOTS 4 AND 6 IN BLOCK A, TOBIQUE RESERVE. ALSO ASSIGNMENT FROM G. MILES MCCREA TO HARRY N. DICKINSON OF LOT 6, BLOCK A, TOBIQUE RESERVE RG 10 VOL. 3162 FILE # 366,828 PART 0 REEL # C-11333	1910, 1918

SUBJECT	FILE NAME	DATES
DICKSON JAMES A R		
	JAMES A.R. DICKSON REQUESTING INFORMATION CONCERNING THE APPROPRIATION OF MONEY FOR SECULAR INSTRUCTION BY MISSIONARIES AMONG THE INDIANS OF MANITOULIN ISLAND RG 10 VOL. 1896 FILE # 1812 PART 0 REEL # C-11107	1873
DIES STEWART		
	TYENDINAGA AGENCY - CORRESPONDENCE REGARDING THE LEASING FROM JOEL JOHNSON TO STEWART DIES, OF PART OF LOTS 14 AND 15, CON. 2, TYENDINAGA. RG 10 VOL. 2700 FILE # 141,921 PART 0 REEL # C-11266	1893
DIGBY CO		
	DIGBY CO. AGENCY - CORRESPONDENCE REGARDING A PETITION OF GRIEVANCE FROM THE INDIANS OF THE BEAR RIVER RESERVE RG 10 VOL. 2241 FILE # 46,538 PART 0 REEL # C-11186	1888
DIGBY COUNTY		
	DIGBY COUNTY AGENCY - REQUEST FROM THOMAS C. KERR, A TEACHER AT BEAR RIVER TO BE SUPERANNUATED RG 10 VOL. 2369 FILE # 74,710 PART 0 REEL # C-11209	1891
DIGBY JOHN CHARLES		
	GRAND RIVER SUPERINTENDENCY, BRANTFORD - T.S. SHENSTON, REGISTRAR FOR THE COUNTY OF BRANT IS REQUESTING A DESCRIPTION OF THE SALE TO JOHN CHARLES DIGBY OF PARTS OF LOTS 24, 25, 26, 27 AND 28, CONCESSION 3 AND PARTS OF LOTS 25, 26, 27 AND 28, CONCESSION 4 OF THE TOWNSHIP OF BRANTFORD, COUNTY OF BRANT. RG 10 VOL. 2434 FILE # 89,665 PART 0 REEL # C-11220	1888
DINGLEY NELSON		
	MORAVIAN RESERVE - RUFUS STEPHENSON, M.P. REQUESTING A COPY OF THE ASSIGNMENT JOSHUA MCKAY TO NELSON DINGLEY FOR LOT 20, CON 15, ORFORD TOWNSHIP RG 10 VOL. 2088 FILE # 13,205 PART 0 REEL # C-11154	1879
DINGMAN		
	ST. REGIS AGENCY - CORRESPONDENCE REGARDING A SECTION OF MR. DINGMAN'S REPORT WHICH DEALS WITH THE WHARF AT ST. REGIS RG 10 VOL. 2221 FILE # 43,450 PART 0 REEL # C-11182	1883

SUBJECT	FILE NAME	DATES
DINGMAN A	HEADQUARTERS - OTTAWA - PERSONNEL FILE ON MR. A. DINGMAN, INSPECTOR OF INDIAN AGENCIES FOR THE DOMINION. RG 10 VOL. 2190 FILE # 38,406 PART 0 REEL # C-11176-11177	1882-1911
DINGMAN A	EXTENSIVE REPORT OF INDIAN AFFAIRS ON THE ST. REGIS RESERVE BY A. DINGMAN, INSPECTOR OF INDIAN AGENCIES AND RESERVES RG 10 VOL. 2202 FILE # 40,385 PART 0 REEL # C-11179	1882-1883
DINGMAN A	SAUGEEN AGENCY - REPORT FROM A. DINGMAN, INSPECTOR OF INDIAN AGENCIES & RESERVES, OF A TOUR OF THE SAUGEEN RESERVE; SUBSEQUENT CORRESPONDENCE RG 10 VOL. 2261 FILE # 53,097 PART 0 REEL # C-11189	1884
DINGMAN A	CORRESPONDENCE & REPORT OF A VISIT TO CAPE CROKER, SIDNEY BAY & PORT ELGIN BY A. DINGMAN, INSPECTOR OF INDIAN AGENCIES & RESERVES RG 10 VOL. 2262 FILE # 53,172 PART 0 REEL # C-11189	1884
DINGMAN A	CORRESPONDENCE & REPORT OF A VISIT TO THE SCUGOG RESERVE BY A. DINGMAN, INSPECTOR OF INDIAN AGENCIES & RESERVES RG 10 VOL. 2262 FILE # 53,178 PART 0 REEL # C-11189	1884
DINGMAN A	SIMCOE AGENCY - REPORT OF AN INSPECTION OF THE GEORGINA ISLAND & SNAKE ISLAND RESERVE BY A. DINGMAN, INSPECTOR OF INDIAN AGENCIES & RESERVES (SKETCH) RG 10 VOL. 2262 FILE # 53,385 PART 0 REEL # C-11189	1884
DINGMAN A	RAMA AGENCY - REPORT OF AN INSPECTION TOUR OF THE RAMA RESERVE BY A. DINGMAN INSPECTOR OF INDIAN AGENCIES & RESERVES RG 10 VOL. 2270 FILE # 54,116 PART 0 REEL # C-11192	1884

SUBJECT	FILE NAME	DATES
DINGMAN A	BEAUSOLEIL AND CHRISTIAN ISLAND AGENCY - REPORT OF AN INSPECTION TOUR OF CHRISTIAN ISLAND RESERVE BY A. DINGMAN, INSPECTOR OF INDIAN AGENCIES AND RESERVES RG 10 VOL. 2270 FILE # 54,173 PART 0 REEL # C-11192	1884
DINGMAN A	ALNWICK AGENCY - REPORT ON AN INSPECTION TOUR OF THE ALNWICK RESERVE BY A. DINGMAN, INSPECTOR OF INDIAN AGENCIES & RESERVES RG 10 VOL. 2270 FILE # 54,281 PART 0 REEL # C-11192	1884
DINGMAN A	TYENDINAGA AGENCY - REPORT OF AN INSPECTION TOUR TO THE TYENDINAGA RESERVE BY A. DINGMAN, INSPECTOR OF INDIAN AGENCIES & RESERVES RG 10 VOL. 2271 FILE # 54,341 PART 0 REEL # C-11192	1884
DINGMAN A	MUD & RICE LAKE AGENCIES - REPORT OF AN INSPECTION TOUR TO THE RICE & MUD LAKE RESERVES BY A. DINGMAN, INSPECTOR OF INDIAN AGENCIES & RESERVES; CORRESPONDENCE RG 10 VOL. 2271 FILE # 54,342 PART 0 REEL # C-11192	1884-1886
DINGMAN A	CAUGHNAWAGA AGENCY - CORRESPONDENCE REGARDING PAYMENT TO PIERRE MURRAY FOR SERVICES AS SECRETARY & INTERPRETER DURING A. DINGMAN'S INVESTIGATION IN CAUGHNAWAGA RG 10 VOL. 2276 FILE # 55,266 PART 0 REEL # C-11193	1884
DINGMAN A	GRAND RIVER SUPERINTENDENCY, SIX NATIONS - AGENT A. DINGMAN IS REQUESTING AUTHORITY TO ISSUE ADVANCE OF ANNUITIES TO THE MEMBERS OF THE SIX NATIONS WHO ARE IN NEED RG 10 VOL. 2490 FILE # 101,970 PART 0 REEL # C-12784R	1899-1891
DINGMAN A	GRAND RIVER SUPERINTENDENCY, SIX NATIONS - INDIAN AGENT, A. DINGMAN IS REPORTING ON THE LOTS ON WHICH THE AMOUNT OF PURCHASE MONEY HAS NOT BEEN PAID. RG 10 VOL. 2499 FILE # 103,328 PART 0 REEL # C-11230	1890

SUBJECT	FILE NAME	DATES
DINGMAN A	GRAND RIVER SUPERINTENDENCY, SIX NATIONS - INDIAN AGENT, A. DINGMAN IS RETURNING A NUMBER OF ANNUITY CHEQUES COVERING SEVERAL QUARTERS RG 10 VOL. 2508 FILE # 104,884 PART 0 REEL # C-12784R	1890
DINGMAN A	GRAND RIVER SUPERINTENDENCY, SIX NATIONS - A. DINGMAN OF THE INDIAN OFFICE IN BRANTFORD IS TRANSMITTING THE LAND RETURN FOR THE MONTH OF APRIL AND A QUIT CLAIM FROM B.F. FITCH TO A.J. WILKES. (DOCUMENTS NOT INCLUDED) RG 10 VOL. 2516 FILE # 106,132 PART 0 REEL # C-11232	1890
DINGMAN A	GRAND RIVER SUPERINTENDENCY, SIX NATIONS - INSPECTOR A. DINGMAN REPORTS THE MINUTES OF A MEETING HELD ON THE 8 OF JULY 1890 BY THE COUNCIL OF THE SIX NATIONS RG 10 VOL. 2525 FILE # 107,981 PART 0 REEL # C-11234	1890
DINGMAN A	GRAND RIVER SUPERINTENDENCY, SIX NATIONS RESERVE - AGENT A. DINGMAN IS REPORTING THE RIOTOUS CONDUCT OF CERTAIN INDIANS AT OHSWEKEN DURING THE ANNUITY PAYMENTS. RG 10 VOL. 2532 FILE # 110,063 PART 0 REEL # C-11234	1890-1891
DINGMAN A	GRAND RIVER SUPERINTENDENCY, SIX NATIONS RESERVE - BEING A DISPUTE IN THE AGRICULTURAL SOCIETY, AGENT A. DINGMAN IS ASKING THE DEPARTMENT IF THE ANNUAL PLOUGHING MATCH IS TO BE HELD. RG 10 VOL. 2534 FILE # 110,639 PART 0 REEL # C-11235	1890
DINGMAN A	HEADQUARTERS - CORRESPONDENCE REGARDING THE INFORMATION GIVEN TO THE TORONTO "GLOBE" RELATIVE TO THE OBJECT OF THE INSPECTOR OF AGENCIES AND RESERVES, A. DINGMAN'S VISIT TO ISLE VERTE AND RESTIGOUCHE. RG 10 VOL. 2536 FILE # 111,225 PART 0 REEL # C-11235	1890
DINGMAN A	SIX NATIONS RESERVE - INDIAN AGENT, A. DINGMAN REPORTS THE PROCEEDINGS OF A COUNCIL MEETING OF THE CHIEFS OF THE SIX NATIONS HELD IN THEIR COUNCIL HOUSE ON THE 10 H OF MARCH RG 10 VOL. 2560 FILE # 114,314 PART 0 REEL # C-11239	1891

SUBJECT	FILE NAME	DATES
DINGMAN A	SIX NATIONS RESERVE - INDIAN AGENT, A. DINGMAN IS REPORTING ON THE PROCEEDINGS OF A COUNCIL MEETING HELD BY THE CHIEFS OF THE SIX NATIONS AT OHSWEKEN ON THE 24TH OF FEBRUARY RG 10 VOL. 2560 FILE # 114,364 PART 0 REEL # C-11239	1891
DINGMAN A	NEW CREDIT AGENCY - THE INSPECTOR OF INDIAN AGENCIES, A. DINGMAN IS REPORTING THE VISIT OF CHIEFS SAMPSON GREEN, SOLOMON LOFT AND ISAAC POWLES OF THE BAY OF QUINTE TO THE SIX NATIONS, CARADOC AND SARNIA RESERVES. RG 10 VOL. 2609 FILE # 123,132 PART 0 REEL # C-11248	1892
DINGMAN A	HIGHGATE - INSPECTOR A. DINGMAN IS REPORTING THAT INDIAN AGENT JOHN BEATTIE IS GRANTING ORDERS TO INDIANS IN DISREGARD OF THE INSTRUCTIONS FROM THE DEPARTMENT OF INDIAN AFFAIRS RG 10 VOL. 2637 FILE # 128,748 PART 0 REEL # C-11254	1892-1893
DINGMAN A	SAULT STE. MARIE - CORRESPONDENCE REGARDING INSPECTOR A. DINGMAN'S INQUIRY RELATIVE TO A LAND DISPUTE BETWEEN THE GARDEN RIVER BAND AND THE TEGOSH FAMILY RG 10 VOL. 2649 FILE # 131,221 PART 0 REEL # C-11257	1892
DINGMAN MR	CARADOC AGENCY - CORRESPONDENCE REGARDING AN ACCOUNT FROM JOSEPH FISHER FOR ACTING AS SECRETARY AND INTERPRETER TO MR. DINGMAN, INSPECTOR OF INDIAN AGENCIES AND RESERVES, WHILE THE LATTER WAS ON THE CARADOC RESERVE RG 10 VOL. 2359 FILE # 72,684 PART 0 REEL # C-11207	1886
DINNEEN DENNIS	ST. REGIS AGENCY - APPLICATION OF DENNIS DINNEEN FOR A PATENT COVERING LOT NO. 6, RANGE 5, DUNDEE TOWNSHIP RG 10 VOL. 2651 FILE # 131,649 PART 0 REEL # C-11257	1892
DINSMORE D	CAPE CROKER AND SAUGEEN RESERVES - APPLICATION BY D. DINSMORE FOR A PATENT TO LOT 3, EAST OF BERFORD AND SOUTH OF DIVISION ST., WIARTON RG 10 VOL. 2106 FILE # 19,422 PART 0 REEL # C-11159	1880

SUBJECT	FILE NAME	DATES
DINSMORE D	CAPE CROKER AND SAUGEEN RESERVES - ASSIGNMENT BY D. DINSMORE TO THOMAS GILPIN OF SEVERAL LOTS IN WIARTON RG 10 VOL. 2109 FILE # 20,017 PART 0 REEL # C-11159	1880
DINSMORE D	CAPE CROKER AND SAUGEEN RESERVES - APPLICATION BY D. DINSMORE TO PURCHASE BOAT LAKE, PIKE RIVER, LAKE ISAAC AND SPROAT LAKE RG 10 VOL. 2124 FILE # 23,562 PART 0 REEL # C-11163	1880
DINSMORE DAVID	CAPE CROKER AND SAUGEEN RESERVES - DAVID DINSMORE REQUESTING ON PATENT FOR LOTS 10 IN 22ND AND 23RD, COLPOYS BAY RESERVE - KEPPEL TOWNSHIP RG 10 VOL. 1991 FILE # 6649 PART 0 REEL # C-11129	1876
DINSMORE ELIZA	GORE BAY AGENCY - CANCELLATION OF THE SALE TO ELIZA DINSMORE OF LOT 15, DENNIS STREET WEST, GORE BAY RG 10 VOL. 3194 FILE # 488,637 PART 0 REEL # C-11337	1916-1918
DINSMORE JAMES	GORE BAY AGENCY - APPLICATION, FROM JAMES DINSMORE, TO PURCHASE LOTS 8, 9 AND 12, CON. 11, AND LOT 9, CON. 12, MILLS TOWNSHIP. RG 10 VOL. 2692 FILE # 139,835 PART 0 REEL # C-11264	1893
DINSMORE JOHN	NORTHERN SUPERINTENDENCY - 1ST DIVISION - MANITOWANING - ARRANGEMENT WITH THE DEPARTMENT TO ASSIGN LAND TO JOHN DINSMORE IN LIEU OF A CANCELLED PATENT FOR LOT 19, CONCESSION 11, HOWLAND TOWNSHIP RG 10 VOL. 1913 FILE # 2607 PART 0 REEL # C-11110	1873-1874
DINSMORE JOHN	GORE BAY AGENCY - APPLICATION OF JOHN DINSMORE TO PURCHASE LOT 17, CON. 9, MILLS TOWNSHIP RG 10 VOL. 3083 FILE # 272,570 PART 0 REEL # C-11321	1904-1905
DINSMORE THOMAS	GORE BAY - APPLICATION BY THOMAS DINSMORE FOR A PATENT TO LOT 3, WEST RANGE, GORDON TOWNSHIP RG 10 VOL. 2092 FILE # 15,135 PART 0 REEL # C-11155	1879

SUBJECT	FILE NAME	DATES
DINWOODE JOHN		
	MUD & RICE LAKE AGENCY - CORRESPONDENCE REGARDING THE PURCHASE BU JOHN DINWOODE OF ISLAND 31, SMITH TOWNSHIP, OTONABEE RIVER, & ISLAND 25 BURLEIGH TOWNSHIP, STONEY LAKE RG 10 VOL. 2279 FILE # 55,838 PART 0 REEL # C-11193	1884-1885
DIOME FRANCOIS		
	CAUGHNAWAGA AGENCY - ESTATE OF THE LATE FRANOIS DIOME AND CLAIM OF HIS DAUGHTER CECILIA KOUWENAHATENKA RG 10 VOL. 2964 FILE # 207,035 PART 0 REEL # C-9664R	1899
DIOME JOSEPH		
	CAUGHNAWAGA AGENCY - AGREEMENT BETWEEN JAMES RICE AND LAZARE ROSS AND BETWEEN JOSEPH DIOME AND THOMAS CANADIAN RG 10 VOL. 3188 FILE # 466,289 PART 0 REEL # C-11336	1915-1916
DIONNE JOHN		
	CAUGHNAWAGA AGENCY - CORRESPONDENCE REGARDING A LAND DISPUTE BETWEEN LOUIS LEFEBRE & JOHN DIONNE RG 10 VOL. 2255 FILE # 50,298 PART 0 REEL # C-11188	1884-1892
DIONNE JOSEPH		
	VIGER RESERVE - RECEIPTS FOR THE PURCHASE OF LAND FROM JOSEPH DIONNE, LOT 35, 1 RANGE, VIGER TOWNSHIP AND JULES OUELLET, LOT 43, 1 RANGE, VIGER TOWNSHIP (EN FRANAIS) RG 10 VOL. 1862 FILE # 253 PART 0 REEL # C-11103	1872
DIPLOMAS		
	HEADQUARTERS - E. PERRAULT OF THE AGRICULTURE ENCLOSING DIPLOMAS RECEIVED BY INDIANS FOR EXHIBITS AT THE CENTENNIAL EXHIBITION IN PHILADELPHIA RG 10 VOL. 2019 FILE # 8333 PART 0 REEL # C-11135	1877
DISTRICT NO 1		
	DISTRICT NO. 1 NOVA SCOTIA - AGENT JOHN HARLOW SENDING THE CENSUS AND SCHOOL RETURN RG 10 VOL. 1938 FILE # 3789 PART 0 REEL # C-11116	1874

SUBJECT	FILE NAME	DATES
DISTRICT NO 1A		
	ANNAPOLIS ROYAL, DISTRICT NO. 1A, NOVA SCOTIA - APPLICATION OF JOHN N. LEWIS TO LEASE A POINT OF LAND ON THE INDIAN RESERVE AT CEGUMCEGA RG 10 VOL. 2475 FILE # 98,638 PART 0 REEL # C-11227	1893-1896
DISTRICT NO 11		
	GLENDALE, DISTRICT NO. 11, NOVA SCOTIA - RECOMMENDATION FOR THE APPOINTMENT OF DR. HUGH N. MCDONALD AS SUCCESSOR TO THE LATE DR. JOHN MCINTOSH, MEDICAL ATTENDANCE OFFICER TO THE INDIANS OF THE WHYCOCOMAH RESERVE. RG 10 VOL. 2459 FILE # 95,629 PART 0 REEL # C-11224	1892-1902
DISTRICT NO 13		
	DISTRICT 13, NOVA SCOTIA - CORRESPONDENCE REGARDING TRESPASSING ON THE WHYCOCOMAGH RESERVE. (SKETCH) RG 10 VOL. 2676 FILE # 135,577 PART 0 REEL # C-11261	1895-1896
DISTRICT NO 3		
	AGENT, REVEREND P. DANAHER SENDING THE SCHOOL RETURN FOR DISTRICT NO. 3, NOVA SCOTIA RG 10 VOL. 1893 FILE # 1675 PART 0 REEL # C-11107	1873
DISTRICT NO 3		
	PETITION FROM THE INDIANS OF DISTRICT NO. 3 NOVA SCOTIA PRAYING THAT LEWIS P. FAIRBANKS MAY BE APPOINTED THEIR AGENT RG 10 VOL. 2045 FILE # 9110 PART 0 REEL # C-11142	1877-1878
DISTRICT NO 5		
	DISTRICT NO. 5 ANTIGONISH, NOVA SCOTIA - AGENT JOHN J. MCKINNON ENCLOSING A CENSUS RETURN AND REPORTING THAT THERE IS NO INDIAN SCHOOL RG 10 VOL. 1915 FILE # 2682 PART 0 REEL # C-11110	1873
DISTRICT NO 5		
	DISTRICT NO. 5, ANTIGONISH, NOVA SCOTIA - AGENT JOHN J. MCKINNON SENDING THE CENSUS RETURN AND STATING THERE ARE NO INDIAN SCHOOLS IN THE AREA RG 10 VOL. 1938 FILE # 3783 PART 0 REEL # C-11116	1874

SUBJECT	FILE NAME	DATES
DISTRICT NO 5	ANTIGONISH, NOVA SCOTIA, DISTRICT NO. 5 - JOHN J. MCKINNON RESIGNING HIS OFFICE AS INDIAN AGENT RG 10 VOL. 1943 FILE # 4168 PART 0 REEL # C-11117	1874
DISTRICT NO 5	ANTIGONISH NOVA SCOTIA - DISTRICT NO. 5 - RESIGNATION OF J.J. MCKINNON AND APPOINTMENT OF REVEREND WILLIAM CHISHOLM AS INDIAN AGENT RG 10 VOL. 1944 FILE # 4223 PART 0 REEL # C-11117	1874-1875
DISTRICT NO 7	JOSEPH B. MCDONALD INDIAN AGENT IN DISTRICT NO. 7, NOVA SCOTIA, AT PORT HOOD TENDERS HIS RESIGNATION RG 10 VOL. 2045 FILE # 9158 PART 0 REEL # C-11143	1878
DISTRICT NO 7	DISTRICT NO. 7, NOVA SCOTIA - CORRESPONDENCE REGARDING TIMBER ON THE HALFWAY RIVER RESERVE RG 10 VOL. 2258 FILE # 51,138 PART 0 REEL # C-11189	1888-1893
DISTRICT NO 7-LAND	DISTRICT NO. 7, PORT HOOD, NOVA SCOTIA - SALE TO PHILIP MCDONALD OF SIX ISLANDS AT THE MOUTH OF MIDDLE RIVER RG 10 VOL. 1976 FILE # 5765 PART 0 REEL # C-11125	1875-1900
DISTRICT NO 8	REVEREND A.F. MCGILLIVRAY RESIGNS AS INDIAN AGENT FOR DISTRICT NO.8 AT GRAND NARROWS, NOVA SCOTIA RG 10 VOL. 2028 FILE # 8928 PART 0 REEL # C-11138	1877-1878
DISTRICT NO 9	DISTRICT 9, ANTIGONISH, NOVA SCOTIA AGENT JOHN CHISHOLM TENDERS HIS RESIGNATION RG 10 VOL. 2130 FILE # 25,698 PART 0 REEL # C-11164	1886
DISTRICT NO 9-LAND	DISTRICT 9, ANTIGONISH NOVA SCOTIA REVEREND W. CHISHOLM INQUIRES WHAT TO DO WITH THE MONEY FROM THE RAILWAY FOR DAMAGES DONE TO INDIAN LAND RG 10 VOL. 2130 FILE # 25,661 PART 0 REEL # C-11164	1880-1881

SUBJECT	FILE NAME	DATES
DISTRICT NO 9-LAND	DISTRICT NO. 9, NOVA SCOTIA - CORRESPONDENCE REGARDING A LETTER FROM PETER PROSPER CONCERNING LAND HE IS LIVING & WORKING ON RG 10 VOL. 2248 FILE # 48,398 PART 0 REEL # C-11187	1888
DIVINEY HUGH	ALNWICK AGENCY - CORRESPONDENCE REGARDING THE LEASING BY HIRAM BEAVER TO HUGH DIVINEY, OF THE S. PART OF LOCATION 77, ALNWICK RESERVE. RG 10 VOL. 2686 FILE # 138,173 PART 0 REEL # C-11263	1893
DIXON JOHN L	CARADOC AGENCY - APPLICATION OF JOHN C. FLETCHER FOR A LEASE OF PART OF LOT 7, CON. 5 ON THE CARADOC RESERVE ON LAND HELD BY JOHN L. DIXON OF THE MUNCEYS OF THE THAMES RG 10 VOL. 2884 FILE # 180,022 PART 0 REEL # C-11291	1896-1899
DIXON LEWIS	SIX NATIONS AGENCY - CORRESPONDENCE REGARDING THE PROPOSED RESTORATION OF LEWIS DIXON'S WIFE TO THE SIX NATIONS PAYLIST RG 10 VOL. 2288 FILE # 57,172 PART 0 REEL # C-11195	1885
DIXON REVEREND P W	EEL GROUND RESERVE - REVEREND JOHN CARTER REPORTS THAT REVEREND P.W. DIXON HAS SUCCEEDED HIM AS MISSIONARY RG 10 VOL. 2105 FILE # 19,351 PART 0 REEL # C-11159	1880
DIXON REVEREND R F	MORAVIAN AGENCY - REVEREND R.F. DIXON'S REQUEST FOR AN ANNUAL GRANT FOR SERVING AS MISSIONARY TO THE MORAVIANS OF THE THAMES RG 10 VOL. 2290 FILE # 57,803 PART 0 REEL # C-11196	1885
DOAN ELIAS P	MANITOWANING AGENCY - ASSIGNMENT FROM ELIAS P. DOAN TO T.W. TROTTER, OF LOT 26, CON. 1, HOWLAND TOWNSHIP RG 10 VOL. 2413 FILE # 85,334 PART 0 REEL # C-11217	1888
DOAN ELIAS PETIT	MANITOWANING AGENCY - APPLICATION OF ELIAS PETIT DOAN TO PURCHASE LOT 15, CON. 12, IN SHEGUIANDAH TOWNSHIP. RG 10 VOL. 3091 FILE # 283,140 PART 0 REEL # C-11323	1905

SUBJECT	FILE NAME	DATES
DOBIE	FORT WILLIAM AGENCY - CORRESPONDENCE REGARDING ACCOUNT PAID TO DOBIE & HOSKINS FOR GOODS SUPPLIED TO THE PATHMASTER OF THE FORT WILLIAM RESERVE RG 10 VOL. 2312 FILE # 62,348 PART 0 REEL # C-11200	1885
DOBIE	SAULT STE. MARIE - CORRESPONDENCE REGARDING THE ASSIGNMENT FROM MESSRS MARKS, DOBIE AND CO., TO STE. CLARE BELFOUR OF LOT NO. 8, BLOCK P, THESSALON TOWNSHIP RG 10 VOL. 2628 FILE # 127,483 PART 0 REEL # C-11252	1892-1931
DOBIE D R	CAPE CROKER AGENCY - D.R. DOBIE'S REQUEST FOR PATENTS ON LOTS 166, 168, 170 COCK STREET AND LOTS 165, 167 AND 169 ALBERT STREET, BROOKE TOWNPLOT RG 10 VOL. 2201 FILE # 40,096 PART 0 REEL # C-11179	1882
DOBIE J	THESSALON AGENCY - J. DOBIE'S APPLICATION TO BUY THREE LOTS IN THESSALON. RG 10 VOL. 2155 FILE # 31,294 PART 0 REEL # C-11170	1881
DOBIE J B	THESSALON AGENCY - ASSIGNMENT FROM J.B. DOBIE TO THOMAS PARKINSON OF LOT 19, THESSALON RIVER RG 10 VOL. 2348 FILE # 69,867 PART 0 REEL # C-11206	1886
DOBIE J B	THESSALON AGENCY - CORRESPONDENCE REGARDING LOT 4, BLOCK "J", THESSALON PURCHASED BY J.B. DOBIE AND JUDGMENT ISSUED AGAINST PROPERTY BY WILLIAM KEETCH RG 10 VOL. 2817 FILE # 166,817 PART 0 REEL # C-11282	1895-1899
DOBIE JAMES B	THESSALON AGENCY - CORRESPONDENCE REGARDING THE ASSIGNMENT FROM JOHN DODDS TO JAMES B. DOBIE OF THE NE 1/4, SEC 22, W. PART OF THESSALON RG 10 VOL. 2308 FILE # 60,970 PART 0 REEL # C-11199	1885

SUBJECT	FILE NAME	DATES
DOBIE JAMES B	THESSALON AGENCY - ASSIGNMENT FROM JOHN MCDONALD TO JAMES B. DOBIE FOR LOT 6, THESSALON TOWNSHIP RG 10 VOL. 2345 FILE # 69,344 PART 0 REEL # C-11205	1886
DOBIE JAMES B	THESSALON AGENCY - CORRESPONDENCE REGARDING THE PURCHASE BY JAMES B. DOBIE OF RIVER LOT 6, THESSALON TOWNSHIP RG 10 VOL. 2351 FILE # 70,314 PART 0 REEL # C-11206	1886
DOBIE JAMES R	THESSALON AGENCY - TRANSFER FROM JAMES R. DOBIE TO ROBERT SHACKLETON OF S.W. 1/4 OF LOT 24, WEST PART OF THESSALON RG 10 VOL. 2319 FILE # 63,487 PART 0 REEL # C-11201	1885
DOBIE JAMES S	THESSALON AGENCY - CORRESPONDENCE REGARDING THE ISSUE OF A PATENT TO JAMES S. DOBIE FOR THE S.W. 1/4 OF SECTION 4 IN THE TOWNSHIP OF THESSALON RG 10 VOL. 3146 FILE # 347,904 PART 0 REEL # C-11330	1909-1919
DOBSON GEORGE	SIX NATIONS RESERVE - GEORGE DOBSON APPLYING FOR A PATENT TO LOT 6 EAST OF STONEY CREEK ROAD SENECA TOWNSHIP RG 10 VOL. 1935 FILE # 3587 PART 0 REEL # C-11114	1874
DOCHSTADER JAMES	SIX NATIONS RESERVE - APPLICATION OF JAMES DOCHSTADER TO HAVE HIS NAME PLACED ON THE SIX NATIONS PAYLIST. RG 10 VOL. 2611 FILE # 123,760 PART 0 REEL # C-12787R	1892
DOCKET RONALD	CAPE CROKER AGENCY - CORRESPONDENCE REGARDING AN APPLICATION FROM RONALD DOCKET TO PURCHASE LOTS 5, 6, AND 7 CON. 2, WEST OF BURY ROAD, ALBEMARLE TOWNSHIP RG 10 VOL. 2387 FILE # 79,562 PART 0 REEL # C-11212	1887

SUBJECT	FILE NAME	DATES
DOCKSTADER DAN	SIX NATIONS AGENCY - APPOINTMENT OF CHIEF ROBERT CARPENTER AS GUARDIAN TO DAN DOCKSTADER RG 10 VOL. 3206 FILE # 517,148 PART 0 REEL # C-11340	1918-1920
DOCTOR JOSIAH	SIX NATIONS AGENCY - ESTATE OF THE LATE JOSIAH DOCTOR AND INVESTIGATION INTO CLAIMS TO THE WEST PART OF THE S. 1/2 OF LOT 20, CON. 3, IN TUSCARORA TOWNSHIP RG 10 VOL. 3057 FILE # 249,333 PART 0 REEL # C-9667R	1902-1903
DODDS GEORGE	THESSALON RIVER RESERVE - LAND AGENT JOHN F. DAY SENDING THE ASSIGNMENT OF ANGUS DEWAR TO GEORGE DODDS FOR LOT 10 THESSALON RIVER RG 10 VOL. 2083 FILE # 12,491 PART 0 REEL # C-11153	1879
DODDS GEORGE	THESSALON AGENCY - ASSIGNMENT FROM GEORGE DODDS TO HARVEY WESTWOOD OF LOT 8, THESSALON RIVER RG 10 VOL. 2348 FILE # 69,868 PART 0 REEL # C-11206	1886
DODDS GOERGE	THESSALON AGENCY - CORRESPONDENCE REGARDING SETTLEMENT DUTIES BY GEORGE DODDS ON LOT 7, THESSALON RIVER RG 10 VOL. 2348 FILE # 69,865 PART 0 REEL # C-11206	1886-1887
DODDS JOHN	THESSALON AGENCY - CORRESPONDENCE REGARDING THE ASSIGNMENT FROM JOHN DODDS TO JAMES B. DOBIE OF THE NE 1/4, SEC 22, W. PART OF THESSALON RG 10 VOL. 2308 FILE # 60,970 PART 0 REEL # C-11199	1885
DODGE LEVI	STRATHROY - PETITION FROM LEVI DODGE TO BE ADMITTED AS A MEMBER OF THE CHIPPEWAS OF THE THAMES, CARADOC RESERVE. RG 10 VOL. 2588 FILE # 118,961 PART 0 REEL # C-12787R	1891
DODGE PHILIP T	ALNWICK AGENCY - SALE OF MYERS ISLAND IN THE ST. LAWRENCE RIVER TO PHILIP T. DODGE OF NEW YORK. RG 10 VOL. 2721 FILE # 144,001-107 PART 0 REEL # C-11270	1894-1907

SUBJECT	FILE NAME	DATES
DODS	NORTHERN SUPERINTENDENCY, 1 DIVISION - MANITOWANING - MESSRS DENTON AND DODS, BARRISTERS, ARE ENQUIRING ABOUT LOT NO. 22, CON B IN THE TOWNSHIP OF TEHKUMMAH. RG 10 VOL. 2467 FILE # 96,720 PART 0 REEL # C-11225	1889-1895
DOIRON FRANCIS	HEADQUARTERS - PERSONNEL FILE OF FRANCIS DOIRON REGARDING HIS APPOINTMENT AS A TEMPORARY CLERK IN THE LANDS BRANCH AND THE RECORDS BRANCH RG 10 VOL. 3160 FILE # 362,595 PART 0 REEL # C-9670R	1910
DOKIS	PARRY SOUND SUPERINTENDENCY - CORRESPONDENCE REGARDING ANIMOSITY BETWEEN THE DOKIS BAND AND THE NIPISSING BAND RG 10 VOL. 2372 FILE # 75,232 PART 0 REEL # C-11209	1887-1890
DOKIS	PARRY SOUND SUPERINTENDENCY - PAYLIST OF INTEREST DISTRIBUTION FOR THE SHAWANAGA, HENVEY INLET, NIPISSING, DOKIS AND TEMOGAMINGUE AND PARRY SOUND BANDS RG 10 VOL. 2802 FILE # 160,897 PART 0 REEL # C-9659R	1894-1895
DOKIS	PARRY SOUND SUPERINTENDENCY - APPLICATION OF MALCOLM MCLEOD AND JOSEPH EUGENE SERRE FOR PERMISSION TO ERECT DAMS IN ORDER TO DEVELOP WATER POWER AT CHAUDIERE FALLS ON THE FRENCH RIVER, THE LAND BEING A PORTION OF THE DOKIS RESERVE. RG 10 VOL. 3027 FILE # 230,420 PART 0 REEL # C-11313	1901-1910
DOKIS CHIEF	DOKIS RESERVE - ATTEMPTS TO CONVINCE CHIEF DOKIS TO SURRENDER A PORTION OF HIS LAND (LIST OF INDIANS OWNING RESERVES NEAR LAKE NIPISSING) RG 10 VOL. 1875 FILE # 854 PART 0 REEL # C-11105	1872
DOKIS CHIEF	PARRY SOUND SUPERINTENDENCY - CORRESPONDENCE REGARDING CHIEF DOKIS' REQUEST THAT HIS NIECE'S NAME BE PLACED ON THE PAYLIST RG 10 VOL. 2350 FILE # 70,255 PART 0 REEL # C-12778R	1886

SUBJECT	FILE NAME	DATES
DOKIS HENRY	PARRY SOUND SUPERINTENDENCY - CORRESPONDENCE REGARDING THE CLAIM OF HENRY DOKIS OF THE DOKIS BAND TO ARREARS OF INTEREST MONEY. RG 10 VOL. 2691 FILE # 139,707 PART 0 REEL # C-12790R	1893-1898
DOKIS-LAND	DOKIS RESERVE - ATTEMPTS TO CONVINCE CHIEF DOKIS TO SURRENDER A PORTION OF HIS LAND (LIST OF INDIANS OWNING RESERVES NEAR LAKE NIPISSING) RG 10 VOL. 1875 FILE # 854 PART 0 REEL # C-11105	1872
DOKIS-LAND	NIPISSING AGENCY - CORRESPONDENCE REGARDING TIMBER LICENCES ON THE DOKIS RESERVE (SKETCHES) RG 10 VOL. 2217 FILE # 43,168-1 PART 0 REEL # C-11181	1883-1908
DOKIS-LAND	NIPISSING AGENCY - CORRESPONDENCE REGARDING TIMBER OPERATIONS ON THE DOKIS RESERVE. RG 10 VOL. 2218 FILE # 43,168-3 PART 0 REEL # C-11182	1908
DOKIS-LAND	NIPISSING AGENCY - CORRESPONDENCE REGARDING TIMBER OPERATIONS ON THE DOKIS RESERVE. RG 10 VOL. 2218 FILE # 43,168-4 PART 0 REEL # C-11182	1908-1919
DOKIS-LAND	NIPISSING AGENCY - CORRESPONDENCE REGARDING TIMBER OPERATIONS ON THE DOKIS RESERVE (DIGEST OF CROWN LAND CASES - 1891) RG 10 VOL. 2218 FILE # 43,168-2A PART 0 REEL # C-11181-11182	1909-1918
DOKIS-LAND	NIPISSING AGENCY - CORRESPONDENCE REGARDING TIMBER OPERATIONS ON BERTHS 3 AND 5, DOKIS RESERVE. RG 10 VOL. 2219 FILE # 43,168-5 PART 0 REEL # C-11182	1908-1913
DOKIS-LAND	NIPISSING AGENCY - CORRESPONDENCE REGARDING TIMBER OPERATIONS BY THE GEORGIAN BAY LUMBER CO. ON THE DOKIS RESERVE. RG 10 VOL. 2219 FILE # 43,168-6 PART 2 REEL # C-11182	1908-1920

SUBJECT	FILE NAME	DATES
DOKIS-LAND	NIPISSING AGENCY - CORRESPONDENCE REGARDING TIMBER OPERATIONS ON THE DOKIS RESERVE. RG 10 VOL. 2219 FILE # 43,168-6 PART 3 REEL # C-11182	1937-1941
DOKIS-LAND	NIPISSING AGENCY - CORRESPONDENCE REGARDING TIMBER OPERATIONS ON THE DOKIS RESERVE. RG 10 VOL. 2220 FILE # 43,168-7 PART 1 REEL # C-11182	1908-1913
DOKIS-LAND	NIPISSING AGENCY - CORRESPONDENCE REGARDING TIMBER OPERATIONS ON THE DOKIS RESERVE. RG 10 VOL. 2220 FILE # 43,168-8 PART 0 REEL # C-11182	1909-1916
DOKIS-LAND	NIPISSING AGENCY - CORRESPONDENCE REGARDING TIMBER OPERATIONS ON THE DOKIS RESERVE (BLUEPRINTS). RG 10 VOL. 2220 FILE # 43,168-6 PART 4 REEL # C-11182	1941
DOLAN DOMINIC JOHN	HEADQUARTERS - PERSONNEL FILE OF DOMINIC JOHN DOLAN, CLERK IN INDIAN AFFAIRS RG 10 VOL. 3172 FILE # 421,584 PART 0 REEL # C-9670R	1913
DOLAN JAMES	SIX NATIONS RESERVE - BARRISTER, V. MACKENZIE REQUESTING THAT THE ASSIGNMENT JAMES DOLAN TO JOHN SCOTT FOR W 1/2 LOT 2, N.E. OF WILKES TRACK, TOWN OF BRANTFORD BE SENT TO J.T. GILKISON RG 10 VOL. 1975 FILE # 5730 PART 0 REEL # C-11125	1875-1876
DOLE FRANK	SAULT STE MARIE - (GARDEN RIVER) - APPLICATIONS OF HENRY DE B. RANDOLPH (237), FRANK DOLE (272), AND ALBERT E. SHARPE FOR MINING LOCATIONS IN FENWICK TOWNSHIP RG 10 VOL. 2893 FILE # 181,609-147 PART 0 REEL # C-11293	1902-1906

SUBJECT	FILE NAME	DATES
DOLE FRANK M		
	SAULT STE MARIE - (GARDEN RIVER) - APPLICATIONS OF WILLIAM CHARLES FOSTER (271), CHARLES SUPE (235), LUCINDA GOLD MINING CO. LTD. (297), AND FRANK M. DOLE FOR MINING LOCATIONS IN FENWICK TOWNSHIP RG 10 VOL. 2893 FILE # 181,609-145 PART 0 REEL # C-11293	1902-1906
DOLITTLE		
	SIX NATIONS RESERVE - ANNUITY MONEY CLAIMED BY THE DOLITTLE FAMILY RG 10 VOL. 1918 FILE # 2798 PART 0 REEL # C-12777R	1873-1874
DOLSON ELI		
	MORAVIANS OF THE THAMES - PETITION OF ELI DOLSON FOR A LOAN OF $40.00 FROM HIS INTEREST MONEY RG 10 VOL. 2802 FILE # 160,990 PART 0 REEL # C-9659R	1895
DOLSON MARTHA		
	MORAVIAN AGENCY - CORRESPONDENCE REGARDING THE REMOVAL OF MARTHA DOLSON FROM THE PAYLIST OF THE MORAVIANS OF THAMES AND THE PROSECUTION OF MARTHA DOLSON AND JEREMIAH STONEFISH FOR KEEPING AND FREQUENTING A HOUSE OF PROSTITUTION RG 10 VOL. 2353 FILE # 71,320 PART 0 REEL # C-12782R	1886
DOLSON POLLY		
	WESTERN SUPERINTENDENCY, 2ND DIVISION - STRATHROY - CORRESPONDENCE REGARDING A WILL MADE BY THE LATE POLLY DOLSON LOCATEE OF THE N1/2 OF LOT 5, RANGE 5, CARADOC RESERVE. DISPUTE BETWEEN WILLIAM PETERS AND CHARLOTTE WILSON, MEMBERS OF THE MUNCEYS OF THE THAMES. RG 10 VOL. 2446 FILE # 93,327 PART 1 REEL # C-11222	1889-1891
DOLSON VICTORIA		
	WESTERN SUPERINTENDENCY, 2ND DIVISION - STRATHROY - THE COUNCIL OF THE MUNSEES OF THE THAMES DECIDED THAT THE LOCATION TICKET NO. 116, BEING E. PART OF S. 1/2 OF LOT 2, RANGE 5, CARADOC RESERVE BE LOCATED TO VICTORIA DOLSON, DAUGHTER OF THELATE WIDOW FLORENCE GROSBECK, THE LOCATEE OF THE LAND RG 10 VOL. 2445 FILE # 92,921 PART 0 REEL # C-11222	1889

SUBJECT	FILE NAME	DATES
DOMINION NATURAL GAS CO		
	SIX NATIONS AGENCY - MINUTES OF COUNCIL MEETING HELD 1 AUGUST RESPECTING SUNDRY MATTERS INCLUDING APPLICATION OF THE DOMINION NATURAL GAS CO. FOR RIGHT OF WAY FOR A PIPE LINE. RG 10 VOL. 3002 FILE # 218,222-67 PART 0 REEL # C-11309	1905
DOMINION OF CANADA OIL REFINERY CO		
	SARNIA RESERVE - REQUEST PATENT FOR LOT 57, SARNIA RESERVE IN TRUST OF HOUGHTON AND HOWELL FOR DOMINION OF CANADA OIL REFINERY CO. (MAP INCLUDED) RG 10 VOL. 1874 FILE # 802 PART 0 REEL # C-11105	1872-1876
DOMINION OF CANADA OIL REFINERY COMPANY		
	SARNIA AGENCY - CORRESPONDENCE REGARDING A PATENT TO LAND OWNED BY THE DOMINION OF CANADA OIL REFINERY COMPANY. RG 10 VOL. 2216 FILE # 43,134 PART 0 REEL # C-11181	1883
DONAHAY PATRICK		
	SIX NATIONS RESERVE - WILLIAM ALLISON REQUESTING THAT A PATENT BE ISSUED TO PATRICK DONAHAY FOR LOT 15, CON. 6, EAST HAWKESBURY TOWNSHIP RG 10 VOL. 1966 FILE # 5132 PART 0 REEL # C-11123	1875
DONAHUE CATHERINE		
	ST. REGIS AGENCY - CORRESPONDENCE REGARDING A PROPERTY DISPUTE BETWEEN CATHERINE DONAHUE AND FRANK PAUL OF THE ST. REGIS BAND RG 10 VOL. 2987 FILE # 214,270 PART 0 REEL # C-11306	1899-1900
DONAHUE W T A		
	LAC SAINT JEAN AGENCY - COMPLAINT OF AGENT W.T.A. DONAHUE THAT JEWISH AND SYRIAN PEDDLARS ARE CREATING A DISTURBANCE ON THE RESERVE. RG 10 VOL. 3021 FILE # 223,390 PART 0 REEL # C-11312	1900
DONAN HUGH		
	CAPE CROKER AND SAUGEEN RESERVES - DISPUTE BY HUGH DONAN THAT LOT 7, EAST OF BERFORD STREET, S. OF DIVISION STREET, WIARTON SOLD TO HIM FOR TAXES WAS ERROROUSLY REGISTERED IN BRUCE COUNTY INSTEAD OF GREY COUNTY RG 10 VOL. 1925 FILE # 3080 PART 0 REEL # C-11112	1874

SUBJECT	FILE NAME	DATES
DONAVAN	CORRESPONDENCE REGARDING THE INSPECTION OF THE INDIAN SCHOOLS IN THE NORTHERN SUPERINTENDENCY: MANITOWANING, PARRY SOUND, SAULT STE. MARIE, PORT ARTHUR BY INSPECTOR DONAVAN RG 10 VOL. 2647 FILE # 130,771 PART 0 REEL # C-11257	1892-1894
DONCASTER-LAND	DONCASTER RESERVE - APPLICATION FROM REVEREND J.F.R. ARMAND TO HAVE BOUNDARY LINES LAID OUT RG 10 VOL. 1885 FILE # 1284 PART 0 REEL # C-11106	1873
DONCASTER-LAND	DONCASTER RESERVE - PETITION OF THE INHABITANTS OF WEXFORD AND DONCASTER TOWNSHIPS REQUESTING THE SUBDIVISION AND SALE OF LOTS IN DONCASTER TOWNSHIP RG 10 VOL. 1892 FILE # 1631 PART 0 REEL # C-11106	1873
DONCASTER-LAND	CAUGHNAWAGA AND OKA AGENCIES - CORRESPONDENCE REGARDING ATTEMPTS TO BUY THE DONCASTER RESERVE WHICH HAS BEEN OCCUPIED BY SQUATTERS. RG 10 VOL. 2163 FILE # 34,070 PART 1 REEL # C-11172	1881-1896
DONCASTER-LAND	CAUGHNAWAGA AND OKA AGENCIES - CORRESPONDENCE REGARDING THE UNSUCCESSFUL ATTEMPT TO BUY THE DONCASTER RESERVE AND THE SUBSEQUENT SETTLEMENT WITH THE SQUATTERS WHO HAD OCCUPIED IT. RG 10 VOL. 2163 FILE # 34,070 PART 2A REEL # C-11172	1897-1905
DONNELLY	FORT WILLIAM AGENCY - CORRESPONDENCE REGARDING THE TRANSFER OF RESPONSIBILITY FOR THE MICHIPICOTEN BAND FROM AGENT VAN ABBOTT TO AGENT DONNELLY RG 10 VOL. 2193 FILE # 38,891 PART 0 REEL # C-11177	1882-1891
DONNELLY J P	FORT WILLIAM AGENCY - AGENT J.P. DONNELLY'S SUGGESTION THAT THE FIRST & SECOND CHIEFS WITNESS THE ANNUITY PAYMENTS INSTEAD OF WHITEMEN WHO KNOW LITTLE ABOUT THE INDIANS RG 10 VOL. 2295 FILE # 59,020 PART 0 REEL # C-11196	1885

SUBJECT	FILE NAME	DATES
DONNELLY J P	NORTHERN SUPERINTENDENCY, 4 H DIVISION - PORT ARTHUR - INDIAN AGENT, J.P. DONNELLY IS REQUESTING THE DEPARTMENT TO SEND THE AMOUNT OF MONEY HE PAID THOMAS RICHARDS FOR HIS SERVICES AS ANNUITY CLERK FOR THE YEAR 1889. THE DEPARTMENT IS REQUESTING AGENT DONNELLY TO SEND A COPY OF THE ROBINSON TREATY ANNUITY PAYLISTS FOR 1889. (NOT INCLUDED) RG 10 VOL. 2466 FILE # 96,561-2 PART 0 REEL # C-11225	1889-1891
DONNELLY J P	NORTHERN SUPERINTENDENCY, 4 H DIVISION - PORT ARTHUR - INDIAN AGENT, J.P. DONNELLY IS REPORTING THAT HE SENT TWO INDIANS TO GRAND PORTAGE TO ASCERTAIN THE NAMES OF INDIANS WHO ARE PAID ANNUITIES ON BOTH SIDES OF THE BORDER. RG 10 VOL. 2500 FILE # 103,332 PART 0 REEL # C-11230	1890
DONNELLY J P	PORT ARTHUR - INDIAN AGENT, J.P. DONNELLY IS REPORTING THE ALLEGED MASSACRE OF A NUMBER OF INDIANS AT CROW LAKE NEAR THE ALBANY RIVER. RG 10 VOL. 2643 FILE # 129,823 PART 0 REEL # C-11256	1892
DONNELLY JAMES	SIX NATIONS RESERVE - REQUEST THAT A PATENT BE ISSUED TO JAMES DONNELLY FOR LOTS 22 AND 23, CON 2, NORTH CAYUGA TOWNSHIP RG 10 VOL. 2027 FILE # 8788 PART 0 REEL # C-11138	1877
DONNELLY P L S	SARNIA RESERVE - CORRESPONDENCE CONCERNING A SURVEY MADE BY P.L.S. DONNELLY IN 1855 RG 10 VOL. 1910 FILE # 2431 PART 0 REEL # C-11109	1855-1873
DONNELY J P	FORT WILLIAM AGENCY - AGENT J.P. DONNELLY'S REQUEST FOR THE NIPIGON BAND PAY SHEETS FOR 1880, 1881 & 1882 RG 10 VOL. 2296 FILE # 59,064 PART 0 REEL # C-11197	1885
DONNELY J P	FORT WILLIAM AGENCY - ACCOUNT OF EXPENSES INCURRED BY AGENT J.P. DONNELY ANNUITIES PAYMENTS IN HIS AGENCY RG 10 VOL. 2388 FILE # 79,744 PART 0 REEL # C-11212	1887

SUBJECT	FILE NAME	DATES
DONOGHUE		
	TYENDINAGA AGENCY - CORRESPONDENCE REGARDING THE LEASING OF LOT 37, TYENDINAGA RESERVE BY MRS. ELIZABETH POWLES TO MESSRS DONOGHUE & OLIVER RG 10 VOL. 2414 FILE # 85,648 PART 0 REEL # C-11217	1888
DONOHUE CHARLES		
	ALNWICK AGENCY - SALE OF ISLANDS IN THE ST. LAWRENCE RIVER TO CHARLES DONOHUE OF NEW YORK. RG 10 VOL. 2722 FILE # 144,001-126 PART 0 REEL # C-11270	1894
DONOHUE FRANK L		
	ALNWICK AGENCY - CORRESPONDENCE REGARDING THE SALE OF ISLANDS IN THE ST. LAWRENCE RIVER TO FRANK L. DONOHUE OF NEW YORK. RG 10 VOL. 2722 FILE # 144,001-127 PART 0 REEL # C-11270	1894
DONOVAN JAMES		
	RIVER DESERT AGENCY - MANIWAKI RESERVE - JAMES DONOVAN REQUESTING THAT HE BE ALLOWED TO BUILD ON LOTS 115, 116 AND 117 WHICH HE PURCHASED FROM AN INDIAN NAMED FRANCIS PRESSASIWAN RG 10 VOL. 1942 FILE # 4105 PART 0 REEL # C-11117	1874-1885
DORAIS HONORE		
	CAUGHNAWAGA AGENCY - AGREEMENT BETWEEN JOSEPH SARAKOWANE REPRESENTED BY HIS WIFE MARIE KAWENNANORAN AND HONORE DORAIS TO LEASE LOTS 617 AND 618 ON THE CAUGHNAWAGA RESERVE (COPY OF DEED) RG 10 VOL. 2990 FILE # 215,384 PART 0 REEL # C-11307	1899-1901
DORCHESTER JOHN		
	SIX NATIONS AGENCY - CORRESPONDENCE REGARDING THE LEASING TO JOHN DORCHESTER BY MRS. SUSAN RACKET OF THE S 1/2 OF LOT 15, CON 5, TUSCARORA TOWNSHIP RG 10 VOL. 2316 FILE # 62,920 PART 0 REEL # C-11200	1885-1892
DOREEN DANIEL		
	TYENDINAGA AGENCY - INDIAN LAND AGENT, T.G. PILE TRANSMITTING TO THE DEPARTMENT OF INDIAN AFFAIRS THE QUIT CLAIM RELATION TO LOT 1, BLOCK K, TYENDINAGA RESERVE FROM DANIEL DORIEN TO ESTHER A. SHERWOOD. RG 10 VOL. 2465 FILE # 96,111 PART 0 REEL # C-11225	1889

SUBJECT	FILE NAME	DATES
DOREY MARY ELLEN		
	LUNENBERG COUNTY - NOVA SCOTIA - DISPUTE BETWEEN ANN FOSTER AND MARY ELLEN DOREY REGARDING THE OWNERSHIP OF A PORTION OF LAND ON THE NEW GERMANY RESERVE RG 10 VOL. 3158 FILE # 358,855 PART 0 REEL # C-11332	1910-1917
DOREY SEVERE		
	ALNWICK AGENCY - SALE OF ISLAND 10B IN THE ST. LAWRENCE RIVER TO SEVERE DOREY. RG 10 VOL. 3045 FILE # 236,725-195 PART 0 REEL # C-11316	1909-1936
DORIEN DANIEL		
	TYENDINAGA AGENCY - AGREEMENT ON A LEASE BY ISAAC CLAUS FROM DANIEL DORIEN COVERING THE W 1/2 OF LOT 15, CON. 2 AND THE W 1/2 OF LOT 16, CON. 2, TYENDINAGA RESERVE. RG 10 VOL. 2458 FILE # 95,456 PART 1 REEL # C-11224	1889-1893
DORVAL L A		
	HEADQUARTERS - OTTAWA - PERSONNEL FILE ON MR. L.A. DORVAL, THIRD CLASS CLERK IN INDIAN AFFAIRS RG 10 VOL. 2365 FILE # 73,838 PART 0 REEL # C-11208	1887-1893
DOTY E		
	CAPE CROKER AND SAUGEEN RESERVES - DECLARATION FROM E. DOTY CONCERNING LOTS 12, 13, 14 AND 15 CONCESSIONS 4 AND 5, WEST OF BURY ROAD, LINDSAY TOWNSHIP RG 10 VOL. 2002 FILE # 7403 PART 0 REEL # C-11132	1876-1877
DOUCET G A		
	VIGER RESERVE - G.A. DOUCET REQUESTING THE BALANCE OF HIS ACCOUNT FOR THE SURVEY OF VIGER LANDS RG 10 VOL. 1864 FILE # 403 PART 0 REEL # C-11104	1872
DOUGALL DUNCAN		
	ANDERDON RESERVE - BARRISTER DUNCAN DOUGALL ENCLOSES AN ASSIGNMENT FROM DAVID PORTER TO JOHN CAMPBELL FOR N 1/2 LOT 6, CON 8 ANDERDON TOWNSHIP RG 10 VOL. 2083 FILE # 12,355 PART 0 REEL # C-11153	1879-1887

SUBJECT	FILE NAME	DATES
DOUGHERTY ALFRED E		
	GORE BAY AGENCY - APPLICATION OF ALFRED E. DOUGHERTY TO PURCHASE LOT 2, CON. 1, IN GORDON TOWNSHIP RG 10 VOL. 3024 FILE # 227,010 PART 0 REEL # C-11312	1900
DOUGHERTY JAMES		
	MANITOWANING - APPLICATION FROM JAMES DOUGHERTY FOR AN EXTENSION OF TIME TO PAY THE ARREARS DUE ON LOTS NO. 20, NELSON ST. SOUTH AND NO. 20, NAPIER ST. NORTH, TOWNPLOT OF MANITOWANING RG 10 VOL. 2597 FILE # 120,496 PART 0 REEL # C-11246	1891-1893
DOUGHERTY WILLIAM E		
	MANITOWANING AGENCY - CORRESPONDENCE REGARDING THE CANCELLATION OF SALE OF LOTS 17 AND 19, CON. 5, CAMPBELL TOWNSHIP AND THEIR PROPOSED RESALE TO WILLIAM E. DOUGHERTY. RG 10 VOL. 3223 FILE # 542,988 PART 0 REEL # C-11342	1920
DOUGLAS GEORGE		
	SIX NATIONS RESERVE - CLAIM BY THE SOUTH RAILWAY COMPANY TO A RIGHT OF WAY THROUGH THE LOT OWNED BY GEORGE DOUGLAS AT THE E 1/2 OF LOT 19, CON 1, CAYUGA TOWNSHIP, NORTH OF TALBOT ROAD RG 10 VOL. 2006 FILE # 7818 PART 0 REEL # C-11133	1877
DOUGLAS JOHN		
	CARADOC AGENCY - CORRESPONDENCE REGARDING A DISPUTE BETWEEN JOHN DOUGLAS & WILLIAM LOGAN OVER THE E 1/2 OF N 1/2 OF LOT 3, RANGE 4, CARADOC RESERVE RG 10 VOL. 2299 FILE # 59,658 PART 0 REEL # C-11197	1885-1902
DOUGLAS LOUIS WENISERIIO		
	CAUGHNAWAGA AGENCY - SALE OF CERTAIN LAND FOR THE CAUGHNAWAGA RESERVE BY LOUIS WENISERIIO DOUGLAS TO HIS SISTER MRS. JOSEPH STACEY (THERESA KAIENTERES) RG 10 VOL. 3104 FILE # 308,500 PART 0 REEL # C-11325	1907-1908
DOUGLAS MARIA PEARSON		
	ALNWICK AGENCY - SALE OF ISLANDS IN THE ST. LAWRENCE RIVER TO MARIA PEARSON DOUGLAS AND CORRESPONDENCE, REPORTS, AGREEMENTS AND MAPS REGARDING A DISPUTE OVER TITLE TO SHOALS LYING BETWEEN LITTLE WHITE CALF AND BIG WHITE CALF ISLANDS. RG 10 VOL. 2719 FILE # 144,001-72 PART 0 REEL # C-11270	1894-1901

SUBJECT	FILE NAME	DATES
DOUGLAS MICHEL	CAUGHNAWAGA AGENCY - CORRESPONDENCE REGARDING MICHEL DOUGLAS' CLAIM TO A PIECE OF LAND ON THE RESERVE, BASED ON THE WILL OF HIS FATHER-IN-LAW, JACQUES MONTOUR, WHICH WAS REGISTERED 28 MARCH, 1860 RG 10 VOL. 2422 FILE # 87,231 PART 0 REEL # C-11218	1888
DOUGLAS R	KENT COUNTY AGENCY - BUCTOUCHE RESERVE - PAYMENT TO R. DOUGLAS FOR SURVEY OF INDIAN LANDS RG 10 VOL. 1860 FILE # 151 PART 0 REEL # C-11103	1872
DOUGLAS REVEREND GEORGE	ALNWICK AGENCY - APPLICATION, FROM REVEREND GEORGE DOUGLAS, TO BUY LITTLE WHITE CALF ISLAND, IN THE ST. LAWRENCE RIVER RG 10 VOL. 2424 FILE # 87,325 PART 0 REEL # C-11218	1888
DOUGLAS ROBERT	SIX NATIONS RESERVE - APPLICATION FROM ROBERT DOUGLAS TO PURCHASE LOT NO. 5, NORTH OF TALBOT ROAD, TOWNPLOT OF CAYUGA. RG 10 VOL. 2588 FILE # 119,012 PART 0 REEL # C-11245	1891
DOUGLAS WILLIAM	MORAVIAN RESERVE - WILLIAM DOUGLAS REQUESTING A QUIT CLAIM DEED FROM ANN STEEN FOR E. 1/2, LOT 18, RIVER THOMAS, ZONE TOWNSHIP, FOR USE IN COURT RG 10 VOL. 1969 FILE # 5343 PART 0 REEL # C-11124	1875
DOUGLAS WILLIAM	MORAVIANS OF THE THAMES - APPLICATION OF WILLIAM DOUGLAS AND ROBERT O'HARA OF CHATHAM FOR A RENEWAL OF A LEASE OF THE MORAVIAN RESERVE FOR THE PURPOSE OF DRILLING FOR OIL AND GAS RG 10 VOL. 2887 FILE # 181,297 PART 0 REEL # C-11292	1896-1897
DOUGLASS ROBERT	BUCTOUCHE RESERVE - ROBERT DOUGLASS SENDS HIS ACCOUNT FOR SURVEYS UNDERTAKEN IN 1869 RG 10 VOL. 2044 FILE # 9093 PART 0 REEL # C-11142	1880

SUBJECT	FILE NAME	DATES
DOUKIS WILLIAM		
	CAPE CROKER AGENCY - APPLICATION OF WILLIAM DOUKIS FOR AN EXTENSION OF TIME TO PAY THE ARREARS DUE ON LOTS NOS 181 TO 197, COCKS STREET AND LOTS NOS 182 TO 198, AMILIN STREET IN BROOKE. RG 10 VOL. 2584 FILE # 118,228 PART 0 REEL # C-11244	1891-1894
DOUPE LEVI S		
	SAULT STE. MARIE - ASSIGNMENT FROM LEVI S. DOUPE TO LEVI S. MICK COVERING THE W 1/2 OF THE SE 1/4 OF SECTION E, LAIRD TOWNSHIP RG 10 VOL. 2884 FILE # 180,445 PART 0 REEL # C-11291	1896
DOW JOHN		
	CAPE CROKER AND SAUGEEN RESERVES - REQUEST BY JOHN DOW FOR PATENTS TO LOT 15, CON 6 AND LOT 15, CON 7, EASTNOR TOWNSHIP RG 10 VOL. 1977 FILE # 5860 PART 0 REEL # C-11126	1876
DOWLING THURLOW		
	HEADQUARTERS - OTTAWA - CORRESPONDENCE REGARDING AN OLD INDIAN MANUSCRIPT SUBMITTED FOR SALE BY MAJOR THURLOW DOWLING OF THE BORDER REGIMENT STATIONED AT DOVER ENGLAND. RG 10 VOL. 2677 FILE # 136,077 PART 0 REEL # C-11261	1893
DOWNEY		
	MORAVIANTOWN RESERVE - MOWAT, MACLENNAN AND DOWNEY REQUESTING THE PATENT FOR LOT 26, CONCESSION 11, ORFORD TOWNSHIP RG 10 VOL. 1917 FILE # 2780 PART 0 REEL # C-11110	1874
DOWNEY NERIAH		
	NORTHERN SUPERINTENDENCY - SAULT STE. MARIE - APPLICATION FOR PATENT FROM NERIAH DOWNEY FOR N.E. 1/4, SECTION 18, VANKOUGHNET TOWNSHIP RG 10 VOL. 2377 FILE # 76,755 PART 0 REEL # C-11210	1887
DOWNLEY FRANCIS		
	SIX NATIONS RESERVE - FRANCIS DOWNLEY CLAIMS A CREDIT FOR TIMBER DUES FROM TIMBER CUT ON LOT 21, CON 1, CAYUGA TOWNSHIP, SOUTH OF TALBOT ROAD RG 10 VOL. 2045 FILE # 9147 PART 0 REEL # C-11142	1877-1878

SUBJECT	FILE NAME	DATES
DOWSWELL C I	WALPOLE ISLAND AGENCY - REQUISITION OF THE CHIPPEWAS OF WALPOLE ISLAND FOR THE SUM OF $12.00 TO PAY C.I. DOWSWELL FOR THE COFFINS SUPPLIED DURING THE QUARTER ENDING THE 31 OF MARCH. RG 10 VOL. 2452 FILE # 94,219 PART 0 REEL # C-11223	1889
DOWSWELL C I	WALPOLE ISLAND AGENCY - RESOLUTION OF THE CHIPPEWAS OF WALPOLE ISLAND GRANTING $20.00 TO C.I. DOWSWELL FOR COFFIN FURNISHINGS DURING THE SEPTEMBER QUARTER RG 10 VOL. 2477 FILE # 99,052 PART 0 REEL # C-11227	1889
DOWSWELL C I	WALPOLE ISLAND AGENCY - RESOLUTION OF THE CHIPPEWA COUNCIL OF WALPOLE ISLAND GRANTING $10.00 TO C.I. DOWSWELL FOR THE COFFINS FURNISHED DURING THE QUARTER ENDING THE 31ST OF MARCH RG 10 VOL. 2504 FILE # 104,535 PART 0 REEL # C-11231	1890
DOWSWELL C I	WALPOLE ISLAND AGENCY - ACCOUNT FROM C.I. DOWSWELL FOR THE GLASS, PUTTY AND NAILS SUPPLIED TO THE NO. 1 CHIPPEWA SCHOOL. RG 10 VOL. 2552 FILE # 112,221 PART 0 REEL # C-11238	1890
DOWSWELL C J	WALPOLE ISLAND AGENCY - RESOLUTION OF CHIPPEWA COUNCIL TO GRANT $14.00 TO C.J. DOWSWELL FOR COFFIN FURNISHING. RG 10 VOL. 2431 FILE # 89,104 PART 0 REEL # C-11220	1888
DOWSWELL C J	WALPOLE ISLAND AGENCY - RESOLUTION OF THE CHIPPEWA COUNCIL OF WALPOLE ISLAND TO GRANT $20.00 TO C.J. DOWSWELL FOR THE COFFINS FURNISHED. RG 10 VOL. 2440 FILE # 91,704 PART 0 REEL # C-11221	1888
DOWSWELL C J	WALPOLE ISLAND AGENCY - RESOLUTION OF THE CHIPPEWA COUNCIL OF WALPOLE ISLAND GRANTING $2.56 TO PAY THE ACCOUNT OF C.J. DOWSWELL FOR 160 FEET OF LUMBER USED TO BUILD COFFINS. RG 10 VOL. 2440 FILE # 91,705 PART 0 REEL # C-11221	1888

SUBJECT	FILE NAME	DATES
DOWSWELL C J	WALPOLE ISLAND AGENCY - RESOLUTION OF THE CHIPPEWA COUNCIL OF WALPOLE ISLAND GRANTING THE SUM OF $9.00 TO C.J. DOWSWELL FOR COFFINS SUPPLIED DURING THE QUARTER ENDING THE 30 H OF JUNE RG 10 VOL. 2467 FILE # 96,756 PART 0 REEL # C-11225	1889
DOWSWELL C J	WALPOLE ISLAND AGENCY - RESOLUTION OF THE CHIPPEWA COUNCIL OF WALPOLE ISLAND TO GRANT $19.00 TO C.J. DOWSWELL FOR COFFINS FURNISHED TO THE BAND DURING THE QUARTER ENDING THE 31 OF DECEMBER 1889. RG 10 VOL. 2490 FILE # 101,890 PART 0 REEL # C-11229	1889
DOWSWELL C J	WALPOLE ISLAND AGENCY - RESOLUTION PASSED BY THE CHIPPEWAS OF WALPOLE ISLAND GRANTING $22.00 TO PAY FOR THE COFFINS FURNISHED BY C.J. DOWSWELL DURING THE QUARTER ENDING THE 30 H OF JUNE. RG 10 VOL. 2521 FILE # 107,188 PART 0 REEL # C-11233	1890
DOWSWELL C J	WALPOLE ISLAND AGENCY - RESOLUTION PASSED BY THE CHIPPEWAS OF WALPOLE ISLAND GRANTING THE SUM OF $10.00 TO PAY THE ACCOUNT OF C.J. DOWSWELL FOR THE LUMBER SUPPLIED DURING THE QUARTER ENDING THE 30 H OF JUNE RG 10 VOL. 2523 FILE # 107,422 PART 0 REEL # C-11233	1890
DOWSWELL C J	WALPOLE ISLAND AGENCY - RESOLUTION PASSED BY THE CHIPPEWA COUNCIL OF WALPOLE ISLAND GRANTING $5.00 TO C.J. DOWSWELL FOR A COFFIN SUPPLIED TO THE BAND RG 10 VOL. 2630 FILE # 128,045 PART 0 REEL # C-11253	1892
DOXTATER BAPTISTE	CARADOC AGENCY - CORRESPONDENCE REGARDING BAPTISTE DOXTATER'S APPLICATION TO LEASE FOR HIS BENEFIT 40 ACRES OF LOT 18, CON. D, ONEIDA RESERVE RG 10 VOL. 2352 FILE # 70,779 PART 0 REEL # C-11206	1886

SUBJECT	FILE NAME	DATES
DOXTATER CHARLES	SIX NATIONS AGENCY - INVESTIGATION INTO THE DISPUTE REGARDING CLAIM TO THE S 1/2 OF N 1/2, LOT 29, CON. 3, IN TUSCARORA TOWNSHIP BETWEEN MRS. JOSEPH (LEAH) OBE AND MAGDELINE AND CHARLES DOXTATER AND ESTATE OF THE LATE LYDIA LOTTRIDGE RG 10 VOL. 2770 FILE # 154,739 PART 0 REEL # C-12793R	1894
DOXTATER CHIEF BAPTIST	CARADOC AGENCY - CORRESPONDENCE REGARDING AN ATTEMPT BY THE ONEIDAS OF THE THAMES TO DEPOSE CHIEFS WASHINGTON DOXTATER & BAPTIST DOXTATER RG 10 VOL. 2401 FILE # 83,588 PART 0 REEL # C-11215	1888
DOXTATER CHIEF ISAAC	SIX NATIONS AGENCY - INVESTIGATION INTO THE DISPUTE REGARDING LOT 11, CON. 4, TUSCARORA TOWNSHIP BETWEEN CHIEF ISAAC DOXTATER AND HIS SON JAMES C. DOXTATER RG 10 VOL. 2797 FILE # 159,196 PART 0 REEL # C-11280	1895
DOXTATER CHIEF WASHINGTON	CARADOC AGENCY - CORRESPONDENCE REGARDING AN ATTEMPT BY THE ONEIDAS OF THE THAMES TO DEPOSE CHIEFS WASHINGTON DOXTATER & BAPTIST DOXTATER RG 10 VOL. 2401 FILE # 83,588 PART 0 REEL # C-11215	1888
DOXTATER ISAAC SR	SIX NATIONS AGENCY - RESOLUTION OF SIX NATIONS COUNCIL REGARDING LAND OWNED BY ISAAC DOXTATER SR. RG 10 VOL. 3108 FILE # 314,590 PART 0 REEL # C-11325	1907
DOXTATER ISAAC SR	SIX NATIONS AGENCY - RESOLUTION OF COUNCIL APPOINTING CHIEF J.S. JOHNSON AS GUARDIAN OF ISAAC DOXTATER SR. RG 10 VOL. 3125 FILE # 338,270 PART 0 REEL # C-11328	1908
DOXTATER JAMES C	SIX NATIONS AGENCY - INVESTIGATION INTO THE DISPUTE REGARDING LOT 11, CON. 4, TUSCARORA TOWNSHIP BETWEEN CHIEF ISAAC DOXTATER AND HIS SON JAMES C. DOXTATER RG 10 VOL. 2797 FILE # 159,196 PART 0 REEL # C-11280	1895

SUBJECT	FILE NAME	DATES
DOXTATER LUCY	ONEIDAS OF THE THAMES - ESTATE OF THE LATE WILLIAM DOXTATER AND CLAIM SUBMITTED BY HIS DAUGHTER LUCY (DOXTATER) KENNEDY RG 10 VOL. 2765 FILE # 152,688 PART 0 REEL # C-12793R	1894
DOXTATER MAGDELINE	SIX NATIONS AGENCY - INVESTIGATION INTO THE DISPUTE REGARDING CLAIM TO THE S 1/2 OF N 1/2, LOT 29, CON. 3, IN TUSCARORA TOWNSHIP BETWEEN MRS. JOSEPH (LEAH) OBE AND MAGDELINE AND CHARLES DOXTATER AND ESTATE OF THE LATE LYDIA LOTTRIDGE RG 10 VOL. 2770 FILE # 154,739 PART 0 REEL # C-12793R	1894
DOXTATER MARTIN	WESTERN SUPERINTENDENCY, 2ND DIVISION - STRATHROY - CORRESPONDENCE REGARDING MARTIN DOXTATER, AN INDIAN RESIDING AT SOUTHWOLD, WHO HAS SECURED A PENSION FROM THE UNITED STATES GOVERNMENT FOR SERVICES IN THE AMERICAN CIVIL WAR. RG 10 VOL. 2534 FILE # 110,707 PART 0 REEL # C-11235	1890
DOXTATER SARAH	SIX NATIONS AGENCY - DISPUTE BETWEEN MRS. SARAH (DOXTATER) SENECA AND EDWARD S. MARTIN REGARDING A BOUNDARY LINE DIVIDING THE LAST AND WEST PARTS OF LOT 18, CON. 4, TUSCARORA TOWNSHIP RG 10 VOL. 3098 FILE # 298,590 PART 0 REEL # C-11324	1906
DOXTATER SARAH	SIX NATIONS AGENCY - RESOLUTION OF SIX NATIONS COUNCIL APPOINTING JAMES JOHNSON GUARDIAN OF MRS. SARAH DOXTATER RG 10 VOL. 3114 FILE # 320,295 PART 0 REEL # C-11326	1907
DOXTATER SARAH	SIX NATIONS AGENCY - EXTRACT FROM MINUTES OF COUNCIL REGARDING THE REMOVAL OF JOAB HILL FROM THE PROPERTY OF MRS. SARAH DOXTATER RG 10 VOL. 3147 FILE # 351,795 PART 0 REEL # C-11330	1909
DOXTATER SETH	SIX NATIONS RESERVE - EXTRACT FROM THE MINUTES OF THE SIX NATIONS COUNCIL HELD AT OHSWEKEN ON THE 2ND OF FEBRUARY 1892 RELATIVE TO THE DISPOSAL OF THE LATE SETH DOXTATER'S PROPERTY. RG 10 VOL. 2614 FILE # 124,367 PART 0 REEL # C-11250	1892

SUBJECT	FILE NAME	DATES
DOXTATER WILLIAM		
	ONEIDAS OF THE THAMES - ESTATE OF THE LATE WILLIAM DOXTATER AND CLAIM SUBMITTED BY HIS DAUGHTER LUCY (DOXTATER) KENNEDY RG 10 VOL. 2765 FILE # 152,688 PART 0 REEL # C-12793R	1894
DOXTATER WILLIAM SR		
	CARADOC AGENCY - CORRESPONDENCE REGARDING A DISPUTE OVER THE ESTATE OF WILLIAM DOXTATER SR RG 10 VOL. 2262 FILE # 53,357 PART 0 REEL # C-12781R	1884-1885
DOXTATOR CHIEF WASHINGTON		
	WESTERN SUPERINTENDENCY, 2ND DIVISION - STRATHROY - CHIEF WASHINGTON DOXTATOR OF THE ONEIDAS OF THE THAMES IS REQUESTING THE DEPARTMENT THAT HE AND OTHER INDIANS BE LOCATED LANDS ON THE RESERVE AND ALSO TO BE ALLOWED TO ELECT A CHIEF UNDER SECTION 75 OF THE INDIAN ACT RG 10 VOL. 2508 FILE # 104,906 PART 0 REEL # C-11231	1890
DOXTATOR CHIEF WASHINGTON		
	STRATHROY - CORRESPONDENCE RELATIVE TO THE ELECTION OF WASHINGTON DOXTATOR AS CHIEF OF THE ONEIDAS OF THE THAMES. RG 10 VOL. 2603 FILE # 121,641 PART 0 REEL # C-11247	1888-1891
DOXTATOR JOHN		
	SIX NATIONS RESERVE - DISPOSAL OF THE S 1/2 LOT 33, CON. 1, TUSCARORA TOWNSHIP FORMERLY OWNED BY THE LATE JOHN DOXTATOR RG 10 VOL. 2115 FILE # 21,834 PART 0 REEL # C-11161	1880
DOXTATOR JOSIAH		
	CARADOC AGENCY -CORRESPONDENCE REGARDING A LAND DISPUTE BETWEEN LUCY CORNELIUS AND JOSIAH DOXTATOR FOR PART OF LOT 24, CON. A, ONEIDA RESERVE. RG 10 VOL. 2686 FILE # 138,169 PART 0 REEL # C-11263	1893
DOXTATOR ROBERT		
	CARADOC AGENCY - CORRESPONDENCE REGARDING ROBERT DOXTATOR'S SAVINGS ACCOUNT RG 10 VOL. 3246 FILE # 600,410 PART 0 REEL # C-9671R	1933

SUBJECT	FILE NAME	DATES
DOYLE JAMES	SIX NATIONS RESERVE - T.H. AIKMAN REPRESENTING JAMES DOYLE'S ESTATE, INQUIRES WHETHER THE DEPARTMENT WILL ACCEPT ARREARS FOR SOUTH 1/2 LOT 18, NORTH OF TALBOT ROAD, NORTH CAYUGA TOWNSHIP RG 10 VOL. 1872 FILE # 748 PART 0 REEL # C-11105	1872
DOYLE JAMES	GORE BAY AGENCY - APPLICATION OF JAMES DOYLE TO PURCHASE LOT 26, CON. 11 IN DAWSON TOWNSHIP. RG 10 VOL. 3030 FILE # 233,620 PART 0 REEL # C-11313	1901-1925
DOYLE JOHN	SIX NATIONS AGENCY - APPLICATION OF JOHN DOYLE, JOHN SOVEY AND MRS. A. MARTIN TO PURCHASE LAND OCCUPIED BY THEM ON THE WEST SIDE OF THE GRAND RIVER, NORTH OF THE GRAND TRUNK RAILWAY, TOWNPLOT OF CAYUGA. RG 10 VOL. 3028 FILE # 230,633 PART 0 REEL # C-11313	1901
DOYLE MARY J	HEADQUARTERS - PERSONNEL FILE OF MARY J. DOYLE, TEMPORARY CLERK FOR INDIAN AFFAIRS RG 10 VOL. 3171 FILE # 412,003 PART 0 REEL # C-9670R	1912-1913
DOYLE R J	CAPE CROKER RESERVE - APPLICATION BY R. J. DOYLE ON BEHALF OF JAMES DAVIDSON TO PAY THE BALANCE ON LOT 30, CONCESSION 9, KEPPEL TOWNSHIP RG 10 VOL. 1885 FILE # 1322 PART 0 REEL # C-11106	1873
DOYLE R J	CAPE CROKER AGENCY - APPLICATION OF R.J. DOYLE FOR A PATENT TO LOT 15, CON. 3, SARAWAK TOWNSHIP RG 10 VOL. 2923 FILE # 189,432 PART 0 REEL # C-11299	1897
DOYLE RICHARD	CAPE CROKER AND SAUGEEN RESERVES - PURCHASE BY RICHARD DOYLE OF SHALLOW LAKE IN KEPPEL TOWNSHIP RG 10 VOL. 1974 FILE # 5624 PART 0 REEL # C-11125	1875-1902

SUBJECT	FILE NAME	DATES
DOYLE WILLIAM	SIX NATIONS RESERVE - APPLICATION FROM WILLIAM DOYLE TO PURCHASE CERTAIN LOTS, WEST OF THE RIVER IN THE VILLAGE OF CAYUGA. RG 10 VOL. 2594 FILE # 120,130 PART 0 REEL # C-11246	1891
DR DEE	SIX NATIONS RESERVE - COMPLAINT BY PETER GARLOW AGAINST MEDICAL ATTENDANT, DR. DEE RG 10 VOL. 2107 FILE # 19,588 PART 0 REEL # C-11159	1880
DRAKE FRANK	MANITOWANING AGENCY - APPLICATION OF FRANK DRAKE TO PURCHASE LOT 17, CON. 4, IN ALLAN TOWNSHIP RG 10 VOL. 3102 FILE # 304,864 PART 0 REEL # C-11324	1906-1907
DRAKE MARY E	GORE BAY AGENCY - APPLICATION OF MARY E. DRAKE TO PURCHASE CERTAIN LOTS ON CON. 13 IN ROBINSON TOWNSHIP RG 10 VOL. 3074 FILE # 260,830 PART 0 REEL # C-11320	1903
DRAPE THOMAS	ALNWICK AGENCY - AGREEMENT BETWEEN JOSHUA PAUL AND THOMAS DRAPE TO LEASE PART OF LOCATION 71 ON THE ALNWICK RESERVE RG 10 VOL. 2917 FILE # 186,705 PART 0 REEL # C-11298	1897
DRAPEAU O	MARIA RESERVE - REPORT BY AGENT O. DRAPEAU ON THE INDIANS VACCINATED FOR SMALLPOX RG 10 VOL. 2131 FILE # 25,867 PART 0 REEL # C-11164	1881
DRAPER B J	ALNWICK RESERVE - J. GRAHAM AND B.J. DRAPER TRANSMITTING A LIST OF ISLANDS IN THE ST. LAWRENCE RIVER WHICH THEY WISH TO PURCHASE RG 10 VOL. 1898 FILE # 1927 PART 0 REEL # C-11107	1872
DRAPER THOMAS	SIX NATIONS RESERVE - APPLICATION FROM THOMAS DRAPER TO PURCHASE LOT NO. 19, NORTH OF CAITHNESS STREET AND LOTS NOS. 19 AND 20, SOUTH OF SUTHERLAND STREET, CALEDONIA. RG 10 VOL. 2602 FILE # 121,354 PART 0 REEL # C-11247	1891-1892

SUBJECT	FILE NAME	DATES
DRESDEN	GORE BAY AGENCY - APPLICATION OF MESSERS LAIRD, BROS. OF DRESDEN, ONTARIO TO PURCHASE LOTS 17, CON. 11 AND 16, CON. 12 IN GORDON TOWNSHIP. RG 10 VOL. 3117 FILE # 325,111 PART 0 REEL # C-11327	1908
DRESSER JOHN	MANITOWANING AGENCY - SALE TO JOHN DRESSER OF LOTS 27 AND 30, CON. 11, TEHKUMMAH TOWNSHIP AND LOTS 12 AND 14, CON. 15, CAMPBELL TOWNSHIP. RG 10 VOL. 3215 FILE # 531,814 PART 0 REEL # C-11341	1919-1920
DRESSER WARREN S	GORE BAY AGENCY - CORRESPONDENCE REGARDING LOT 19, CON. 5, BURPEE TOWNSHIP, SOLD TO WARREN S. DRESSER RG 10 VOL. 3231 FILE # 584,825 PART 0 REEL # C-11344	1923
DRINKWATER THOMAS H	RAMA RESERVE - THOMAS H. DRINKWATER ASKING FOR PATENT ON LOT 1, NORTH SIDE OF TECUMSETH STREET, ORILLIA RG 10 VOL. 1869 FILE # 595 PART 0 REEL # C-11104	1871-1872
DRIVER JOHN	TYENDINAGA RESERVE - BANK CERTIFICATE FROM JOHN DRIVER FOR NORTHEAST 1/4 LOT 28, CONCESSION 2, TYENDINAGA TOWNSHIP RG 10 VOL. 1872 FILE # 735 PART 0 REEL # C-11105	1872
DRIVER JOHN	SAULT STE. MARIE - JOHN DRIVER OF THE GARDEN RIVER BAND IS ASKING IF HE SHOULD NOT RECEIVE THE INTEREST MONEY OF HIS GRAND CHILDREN AS HE HAS BEEN APPOINTED THEIR GUARDIAN RG 10 VOL. 2637 FILE # 129,029 PART 0 REEL # C-11254	1892
DROWN RAY M	SAULT STE. MARIE - (GARDEN RIVER) - APPLICATION OF RAY M. DROWN (349) FOR A MINING LOCATION IN KEHOE TOWNSHIP RG 10 VOL. 2894 FILE # 181,609-185 PART 0 REEL # C-11293	1906

SUBJECT	FILE NAME	DATES
DRUMMOND CHARLES P	ALNWICK AGENCY - SALE OF ISLANDS IN THE ADMIRALTY GROUP IN THE ST. LAWRENCE RIVER TO CHARLES P. DRUMMOND OF PLYMOUTH, INDIANA, U.S.A. RG 10 VOL. 2722 FILE # 144,001-119 PART 0 REEL # C-11270	1894-1897
DRUMMOND HANNAH	CAPE CROKER AGENCY - SALE OF MOUNTAIN LAKE, KEPPEL TOWNSHIP TO JOHN HICKS AND HANNAH DRUMMOND (PLAN OF RESERVE SHOWING ROAD ALLOWANCES) RG 10 VOL. 2797 FILE # 159,082 PART 0 REEL # C-11280	1895-1931
DRUMMY TIMOTHY	TYENDINAGA AGENCY - AGREEMENT BETWEEN ARCHIBALD CULBERTSON AND THE TENANT ON HIS LOCATION, TIMOTHY DRUMMY REGARDING THE NON-FULFILMENT BY THE LATTER OF THE CONDITIONS OF THE LEASE. RG 10 VOL. 2455 FILE # 94,947 PART 0 REEL # C-11223	1889
DRUMMY TIMOTHY	TYENDINAGA AGENCY - APPLICATION OF TIMOTHY DRUMMY FOR A LEASE OF LOT NO. 24, CON 1, TYENDINAGA TOWNSHIP. RG 10 VOL. 2479 FILE # 99,734 PART 0 REEL # C-11227	1889-1892
DU RANGUET REVEREND D	CAPE CROKER AGENCY - CORRESPONDENCE REGARDING ACCOUNTS OWED TO REVEREND D. DU RANQUET RG 10 VOL. 2232 FILE # 44,587 PART 0 REEL # C-11184	1883
DU TREMBLAY M A	POINTE BLEUE - M.A. DU TREMBLAY WISHING TO BE ISSUED A LETTERS PATENT FOR LOT 21, RANGE 1, OUIATCHOUAN TOWNSHIP IN ORDER TO USE THE WATER POWER ON THE OUIATCHOUNANISH RIVER RG 10 VOL. 3167 FILE # 392,743 PART 0 REEL # C-11333	1911-1913
DUBE DR C A	TEMISKAMING AGENCY - ACCOUNTS OF DR. C.A. DUB AND MRS. ADAM BURWASH FOR SERVICES AND MEDICINES SUPPLIED TO THE TEMISKAMING BAND RG 10 VOL. 2933 FILE # 194,305 PART 0 REEL # C-11300	1898-1900

SUBJECT	FILE NAME	DATES
DUBE FRANCOIS	POINTE BLEUE (LAC SAINT JEAN) RESERVE - FRANCOIS DUBE WISHES TO PAY HIS ARREARS ON LOT 4 CON. 1, OUIATCHOUAN TOWNSHIP RG 10 VOL. 1933 FILE # 3439 PART 0 REEL # C-11114	1874
DUBE ISAIE	VIGER AGENCY - PAYMENT OF BALANCE DUE BY EDOUARD LAFRANCE ON LOTS 38, 39, 40 AND 41, CONCESSION 2 IN THE TOWNSHIP OF VIGER. ALSO THE ASSIGNMENT FROM ISAIE DUBE TO EDOUARD LAFRANCE OF LOT 39, CON 2, TOWNSHIP OF VIGER (FRANCAIS) RG 10 VOL. 2470 FILE # 97,547 PART 0 REEL # C-11226	1889-1890
DUBE ISIDORE	VIGER RESERVE - BANK DRAFT FROM ISIDORE DUBE FOR LOT 37, CONCESSION A AND LOT 38, CONCESSION 1, VIGER TOWNSHIP RG 10 VOL. 1860 FILE # 171 PART 0 REEL # C-11103	1872
DUBE J B	VIGER RESERVE - APPLICATION BY EDMUND MORIN AND J.B. DUBE FOR LOT 42, VIGER TOWNSHIP RG 10 VOL. 1933 FILE # 3469 PART 0 REEL # C-11114	1874
DUBOIS LOUIS	POINTE BLEUE (LAC SAINT JEAN) AGENCY - SALE OF LOT 11, CON. 3, OUIATCHOUAN TOWNSHIP TO LOUIS DUBOIS RG 10 VOL. 2897 FILE # 182,562 PART 0 REEL # C-11293	1897
DUBOIS LOUIS JR	POINTE BLEUE AGENCY - (RIVER ST. JEAN) - CORRESPONDENCE REGARDING A DEED TO LOT 9, CON. 1, OUIATCHOUAN TOWNSHIP ISSUED IN THE NAME OF LOUIS DUBOIS, JR. RG 10 VOL. 2759 FILE # 150,485 PART 0 REEL # C-11275	1894
DUBUC ELZEAR	CAUGHNAWAGA AGENCY - AGREEMENT BETWEEN MICHEL JACOB ALIAS KONAWAIENTON AND ELZEAR DUBUC TO LEASE HOLDING NUMBER 612 ON THE RESERVE PLAN RG 10 VOL. 2792 FILE # 156,700 PART 0 REEL # C-11279	1894-1897

SUBJECT	FILE NAME	DATES
DUBUC ELZEAR		
	CAUGHNAWAGA AGENCY - AGREEMENT BETWEEN MRS. L. M. JOCKS AND ELZEAR DUBUC TO LEASE LAND ON THE RESERVE (BOND) RG 10 VOL. 2817 FILE # 166,558 PART 0 REEL # C-11282	1895-1897
DUCHARME THOMAS		
	POINTE BLEUE RESERVE - JEAN BAPTISTE PARENT ENCLOSING RECEIPTS OF THOMAS DUCHARME FOR IMPROVEMENTS ON LOT 4, RANGE 1, OUIATCHOUAN TOWNSHIP RG 10 VOL. 1876 FILE # 903 PART 0 REEL # C-11105	1872
DUELL WILLIAM		
	GORE BAY AGENCY - APPLICATION OF WILLIAM DUELL TO PURCHASE LOTS 15, CON. 12 AND 13, 14 AND 15, CON. 13 ALLAN TOWNSHIP RG 10 VOL. 3102 FILE # 305,095 PART 0 REEL # C-11324	1906-1907
DUETTA JACOB		
	ALNWICK AGENCY - SALE OF ISLAND 27C IN THE ST. LAWRENCE RIVER TO JACOB DUETTA OF HAY ISLAND, LEEDS COUNTY, ONTARIO. RG 10 VOL. 2723 FILE # 144,001-158 PART 0 REEL # C-11270	1894
DUFF JOHN		
	ROSENEATH AGENCY - AGREEMENT FOR A LEASE FOR A STORE ON THE ALNWICK RESERVE BETWEEN THE HEIRS OF THE LATE JOHN SUNDAY AND JOHN DUFF RG 10 VOL. 2762 FILE # 151,826 PART 0 REEL # C-11275	1894
DUFF THOMAS A		
	PARRY SOUND SUPERINTENDENCY - APPLICATION OF LEWIS VAN ALLEN AND THOMAS A. DUFF FOR LARGE PORTIONS OF LAND ON PARRY ISLAND RESERVE RG 10 VOL. 2811 FILE # 164,662 PART 0 REEL # C-11282	1895-1913
DUFF WILLIAM ALEXANDER		
	PENETANGUISHENE AGENCY - SALE OF ISLAND 235 IN GEORGIAN BAY OPPOSITE FREEMAN TOWNSHIP TO WILLIAM ALEXANDER DUFF OF HAMILTON RG 10 VOL. 2868 FILE # 176,296-138 PART 0 REEL # C-11289	1908
DUFFY JOHN		
	RAMA RESERVE - JOHN DUFFY INQUIRING WHETHER LOT 19, CON. 3, RAMA TOWNSHIP IS INDIAN LAND RG 10 VOL. 1940 FILE # 3960 PART 0 REEL # C-11116	1874-1875

SUBJECT	FILE NAME	DATES
DUFFY PETER	RESTIGOUCHE AGENCY - DISPUTE BETWEEN THOMAS AND PETER DUFFY, BROTHERS OF THE MICMAC BANDS REGARDING A SMALL PIECE OF LAND ON THE RESTIGOUCHE RESERVE RG 10 VOL. 3059 FILE # 253,111 PART 0 REEL # C-11318	1902 DUFFY PETER
DUFFY THOMAS	RAMA RESERVE - SUPERINTENDENT WILLIAM PLUMMER WRITING THE DEPARTMENT CONCERNING SQUATTERS ALLAM MACDONALD ON LOT 16, CON 7, DAVID GUTHRIE ON LOT 15, CON 6, AND THOMAS DUFFY ON LOT 19, CON 3, RAMA TOWNSHIP RG 10 VOL. 1980 FILE # 6038 PART 0 REEL # C-11126	1876-1907
DUFFY THOMAS	RESTIGOUCHE AGENCY - DISPUTE BETWEEN THOMAS AND PETER DUFFY, BROTHERS OF THE MICMAC BANDS REGARDING A SMALL PIECE OF LAND ON THE RESTIGOUCHE RESERVE RG 10 VOL. 3059 FILE # 253,111 PART 0 REEL # C-11318	1902 DUFFY PETER
DUKE CHARLES ALVA	ALNWICK AGENCY - SALE OF ISLAND 116L IN THE ST. LAWRENCE RIVER TO CHARLES ALVA DUKE. RG 10 VOL. 3045 FILE # 236,725-185 PART 0 REEL # C-11316	1908-1923
DUKE ELIZABETH ANN	SAUGEEN AGENCY - SALE OF LOT NO. 9, CON. 22, AMABEL TOWNSHIP TO ELIZABETH ANN DUKE. RG 10 VOL. 2571 FILE # 116,209 PART 0 REEL # C-11241	1891-1897
DUKE JOHN	CAPE CROKER AND SAUGEEN RESERVES - APPLICATION BY JOHN DUKE TO PURCHASE LOTS 10 AND 11, CON 6, EAST OF BURY ROAD, EASTNOR TOWNSHIP RG 10 VOL. 2050 FILE # 9430 PART 0 REEL # C-11144	1878-1879
DUKE OF CONNAUGHT	SIX NATIONS AGENCY - CORRESPONDENCE AND EXTRACTS OF MINUTES OF COUNCIL REGARDING AN ADDRESS TO HIS ROYAL HIGHNESS, THE DUKE OF CONNAUGHT, GOVERNOR GENERAL OF CANADA. A COPY OF THE ADDRESS IS INCLUDED RG 10 VOL. 3150 FILE # 356,109 PART 0 REEL # C-11331	1909-1922

SUBJECT	FILE NAME	DATES
DUKE THOMAS	CAPE CROKER AGENCY - CORRESPONDENCE REGARDING THOMAS DUKE'S APPLICATION FOR A LICENCE TO CUT AND REMOVE TIMBER FROM PART OF LOT 37, CON 4, EAST OF BURY ROAD, EASTNOR TOWNSHIP RG 10 VOL. 2299 FILE # 59,552 PART 0 REEL # C-11197	1885
DUKE THOMAS	CAPE CROKER AGENCY - CORRESPONDENCE REGARDING THE ARREARS DUE ON LOT NO. 13, CON. 6, EAST OF BURY ROAD, EASTNOR TOWNSHIP BY THE OWNER, THOMAS DUKE. RG 10 VOL. 2594 FILE # 120,003 PART 0 REEL # C-11246	1891-1892
DUKES HENRY	SAULT STE. MARIE - SUPERINTENDENT WILLIAM VAN ABBOTT REPORTS THE SALE TO HENRY DUKES OF THE S 1/2 OF NE 1/4 OF SEC 27, MACDONALD TOWNSHIP RG 10 VOL. 2022 FILE # 8510 PART 0 REEL # C-11136	1877-1882
DUKES WILLIAM	SAULT STE. MARIE - (GARDEN RIVER) - APPLICATION OF WILLIAM DUKES AND JOHN MUNRO (341) FOR A MINING LOCATION IN MACDONALD TOWNSHIP RG 10 VOL. 2894 FILE # 181,609-182 PART 0 REEL # C-11293	1906
DUKIS HENRY	SAULT STE. MARIE - LAND AGENT WILLIAM VAN ABBOTT REPORTS THE SALE TO HENRY DUKIS OF S 1/2 OF SE 1/4, SEC 22, MACDONALD TOWNSHIP RG 10 VOL. 2072 FILE # 10,782 PART 0 REEL # C-11150	1878
DULE JOSEPH	VIGER AGENCY - APPLICATION FROM JOSEPH DULE FOR A PATENT COVERING LOT NO. 45, CON. 2, TOWNSHIP OF VIGER. RG 10 VOL. 2587 FILE # 118,753 PART 0 REEL # C-11244	1891
DUMAIS N	POINTE BLEUE RESERVE - REQUEST BY MESSRS. E. MURARD AND N. DUMAIS TO PURCHASE LOT 19, RANGE 1, OUIATCHOUAN TOWNSHIP RG 10 VOL. 2089 FILE # 13,824 PART 0 REEL # C-11154	1879

SUBJECT	FILE NAME	DATES
DUMAS FRANCIS	SIX NATIONS RESERVE - PURCHASE BY FRANCIS DUMAS OF THE N 1/2 LOT 18, CON 3, EAST HAWKESBURY TOWNSHIP RG 10 VOL. 2021 FILE # 8493 PART 0 REEL # C-11136	1874-1878
DUMBLE D W	MUD AND RICE LAKE AGENCY - D.W. DUMBLE'S APPLICATION TO PURCHASE LOT 31, DUMMER SECTION, STONEY LAKE RG 10 VOL. 2380 FILE # 77,627 PART 0 REEL # C-11211	1887
DUMOND DAVID	NORTHERN SUPERINTENDENCY, 3RD DIVISION - SAULT STE. MARIE - CORRESPONDENCE REGARDING THE ISSUE OF A PATENT TO DAVID DUMOND FOR THE NW 1/4 OF LOT 33, EASTERN PORTION OF THE TOWNSHIP OF THESSALON. RG 10 VOL. 2465 FILE # 96,145 PART 0 REEL # C-11225	1889
DUMOND SIMON	SAULT STE. MARIE AGENCY - APPLICATION FOR A MINING LOCATION IN LAIRD TOWNSHIP FROM SIMON DUMOND OF SAULT STE. MARIE, MICHIGAN RG 10 VOL. 2849 FILE # 175,641 PART 0 REEL # C-11286	1896
DUMONT JOSEPH	THESSALON AGENCY - TRANSFER FROM DAVID DUMONT TO JOSEPH DUMONT OF S.E. 1/4 OF LOT 28, EASTERN DIVISION, THESSALON TOWNSHIP RG 10 VOL. 2333 FILE # 67,243 PART 0 REEL # C-11203	1886
DUMONT THOMAS	JEUNE LORETTE - REQUEST OF THOMAS DUMONT FOR CERTIFICATE STATING THAT HE IS A MEMBER OF THE HURONS OF LORETTE RG 10 VOL. 2795 FILE # 158,055 PART 0 REEL # C-11280	1895
DUNBAR A	CAPE CROKER AND SAUGEEN RESERVES - A. DUNBAR, BARRISTER REQUESTING THAT JOHN SMITH ET AL BE ISSUED A PATENT FOR LOT 25, CON 1 AND LOT 39, CON 25, SOUTH OF CENTRE DIAGONAL, KEPPEL TOWNSHIP RG 10 VOL. 1973 FILE # 5614 PART 0 REEL # C-11125	1875-1876

SUBJECT	FILE NAME	DATES
DUNCAN A G		
	SAULT STE. MARIE - (GARDEN RIVER) - APPLICATION OF A. G. DUNCAN FOR PERMISSION TO PROSPECT ON A MOUNTAIN NORTH OF SQUIRREL ISLAND, GARDEN RIVER RESERVE RG 10 VOL. 2891 FILE # 181,609-105 PART 0 REEL # C-11293	1900
DUNCAN ALEXANDER C		
	SAULT STE MARIE - (GARDEN RIVER) - APPLICATIONS OF WILLIAM C. FREMLIN (177), ALEXANDER C. DUNCAN (259) AND ELIZABETH DUNCAN (344) FOR MINING LOCATIONS IN KEHOE TOWNSHIP RG 10 VOL. 2891 FILE # 181,609-106 PART 0 REEL # C-11293	1900-1906
DUNCAN ALEXANDER G		
	SAULT STE. MARIE - (GARDEN RIVER) - APPLICATIONS OF DAVID J. RANSON (123, 124), ROBERT J. TEMPLETON (176), ALEXANDER G. DUNCAN, WILLIAM C. FREMLIN (258) AND HERBERT ALEXANDER DUNCAN (345) FOR MINING LOCATIONS IN KEHOE TOWNSHIP RG 10 VOL. 2889 FILE # 181,609-55 PART 0 REEL # C-11292	1899-1920
DUNCAN ALEXANDER G		
	SAULT STE. MARIE - (GARDEN RIVER) - APPLICATION OF ALEXANDER G. DUNCAN (139) FOR A MINING LOCATION IN LAIRD TOWNSHIP RG 10 VOL. 2890 FILE # 181,609-68 PART 0 REEL # C-11292	1900-1903
DUNCAN ANDREW		
	GORE BAY AGENCY - APPLICATION FROM ANDREW DUNCAN TO PURCHASE LOTS 27, 28 29 AND 30, CON. 12, ALLAN TOWNSHIP. RG 10 VOL. 2682 FILE # 137,330 PART 0 REEL # C-11262	1893
DUNCAN CHRISTINA		
	SIX NATIONS AGENCY - CORRESPONDENCE REGARDING MRS. CHRISTINA DUNCAN'S CLAIM TO RIVER LOT 66, SIX NATIONS RESERVE RG 10 VOL. 2393 FILE # 80,928 PART 0 REEL # C-11213	1887-1888
DUNCAN CHRISTINE		
	SIX NATIONS AGENCY - AGREEMENT TO LEASE THE S 1/2 OF LOTS 26 AND 27, CON. 4 AND THE N1/2 OF LOT 27, CON. 3 IN TUSCARORA TOWNSHIP FROM CHRISTINE DUNCAN TO ABRAHAM AND ALBERT WESTBROOK RG 10 VOL. 2841 FILE # 172,326 PART 0 REEL # C-11285	1896-1910

SUBJECT	FILE NAME	DATES
DUNCAN ELIZABETH	SAULT STE MARIE - (GARDEN RIVER) - APPLICATIONS OF WILLIAM C. FREMLIN (177), ALEXANDER C. DUNCAN (259) AND ELIZABETH DUNCAN (344) FOR MINING LOCATIONS IN KEHOE TOWNSHIP RG 10 VOL. 2891 FILE # 181,609-106 PART 0 REEL # C-11293	1900-1906
DUNCAN ELIZABETH	SAULT STE MARIE - (GARDEN RIVER) - APPLICATIONS OF ROBERT HURLEY (182) HERBERT, MABEL AND ELIZABETH DUNCAN AND WALLACE ARCHIBALD TO MINING LOCATIONS IN KEHOE TOWNSHIP (COPIES OF DEEDS FROM MABEL AND HERBERT ALEXANDER, MAUD AND ELIZABETH DUNCAN TO THE SAULT GRAY COPPER COMPANY LIMITED) RG 10 VOL. 2891 FILE # 181,609-109 PART 0 REEL # C-11293	1900-1909
DUNCAN GEORGE	CAPE CROKER AGENCY - CORRESPONDENCE REGARDING GEORGE DUNCAN'S APPLICATION FOR A LICENCE TO CUT AND REMOVE TIMBER FROM PART OF LOT 24, CON 4, WEST OF BURY ROAD, ALBEMARLE TOWNSHIP RG 10 VOL. 2299 FILE # 59,544 PART 0 REEL # C-11197	1885
DUNCAN HERBERT	SAULT STE. MARIE - (GARDEN RIVER) - APPLICATIONS OF HERBERT DUNCAN (138), ALEXANDER G. DUNCAN (139), WALLACE AND JOHN ARCHIBALD (141), ROBERT MURRAY (142), WILLIAM C. FREMLIN (143), ROBERT BRUCE (144), WILLIAM BRUCE (145), THOMAS BRUCE (146) AND WILLIAM M. GRAHAM (148) FOR MINING LOCATIONS IN TOWNSHIP RG 10 VOL. 2890 FILE # 181,609-67 PART 0 REEL # C-11292	1900-1901 DUNCAN ALEXANDER G.,
DUNCAN HERBERT	SAULT STE MARIE - (GARDEN RIVER) - APPLICATIONS OF ROBERT HURLEY (182) HERBERT, MABEL AND ELIZABETH DUNCAN AND WALLACE ARCHIBALD TO MINING LOCATIONS IN KEHOE TOWNSHIP (COPIES OF DEEDS FROM MABEL AND HERBERT ALEXANDER, MAUD AND ELIZABETH DUNCAN TO THE SAULT GRAY COPPER COMPANY LIMITED) RG 10 VOL. 2891 FILE # 181,609-109 PART 0 REEL # C-11293	1900-1909
DUNCAN HERBERT	SAULT STE MARIE - (GARDEN RIVER) - APPLICATION OF HERBERT DUNCAN (217) FOR A MINING LOCATION IN KEHOE TOWNSHIP RG 10 VOL. 2893 FILE # 181,609-134 PART 0 REEL # C-11293	1901-1906

SUBJECT	FILE NAME	DATES
DUNCAN HERBERT ALEXANDER	SAULT STE. MARIE - (GARDEN RIVER) - APPLICATIONS OF DAVID J. RANSON (123, 124), ROBERT J. TEMPLETON (176), ALEXANDER G. DUNCAN, WILLIAM C. FREMLIN (258) AND HERBERT ALEXANDER DUNCAN (345) FOR MINING LOCATIONS IN KEHOE TOWNSHIP RG 10 VOL. 2889 FILE # 181,609-55 PART 0 REEL # C-11292	1899-1920
DUNCAN ISAAC	GRAND RIVER SUPERINTENDENCY, SIX NATIONS RESERVE - APPLICATION OF ALEXANDER MARSHALL TO LEASE ISAAC DUNCAN'S FARM, BEING COMPOSED OF THE S 1/2 OF LOT 20 AND THE S.E. OF THE S 1/2 OF LOT 21, CON. 5, TOWNSHIP OF TUSCARORA RG 10 VOL. 2443 FILE # 92,580 PART 0 REEL # C-11221	1889
DUNCAN ISAAC	SIX NATIONS AGENCY - CORRESPONDENCE REGARDING THE ESTATE OF THE LATE ISAAC DUNCAN. RG 10 VOL. 2697 FILE # 141,145 PART 0 REEL # C-12790R	1893
DUNCAN JOHN	SARNIA RESERVE - CANCELLATION OF THE PATENT TO JOHN DUNCAN FOR LOTS 29, 30, 31, 32 RANGE 7, SARNIA RG 10 VOL. 2003 FILE # 7549 PART 0 REEL # C-11132	1877
DUNCAN JOHN	SIX NATIONS AGENCY - CORRESPONDENCE REGARDING THE SALE OF 250 ACRES OF LAND ON THE RESERVE FROM JOHN DUNCAN TO THOMAS MILLER RG 10 VOL. 3088 FILE # 279,815 PART 0 REEL # C-11322	1904-1905
DUNCAN MABEL	SAULT STE MARIE - (GARDEN RIVER) - APPLICATIONS OF ROBERT HURLEY (182) HERBERT, MABEL AND ELIZABETH DUNCAN AND WALLACE ARCHIBALD TO MINING LOCATIONS IN KEHOE TOWNSHIP (COPIES OF DEEDS FROM MABEL AND HERBERT ALEXANDER, MAUD AND ELIZABETH DUNCAN TO THE SAULT GRAY COPPER COMPANY LIMITED) RG 10 VOL. 2891 FILE # 181,609-109 PART 0 REEL # C-11293	1900-1909

SUBJECT	FILE NAME	DATES
DUNCAN MAUD	SAULT STE MARIE - (GARDEN RIVER) - APPLICATIONS OF ROBERT HURLEY (182) HERBERT, MABEL AND ELIZABETH DUNCAN AND WALLACE ARCHIBALD TO MINING LOCATIONS IN KEHOE TOWNSHIP (COPIES OF DEEDS FROM MABEL AND HERBERT ALEXANDER, MAUD AND ELIZABETH DUNCAN TO THE SAULT GRAY COPPER COMPANY LIMITED) RG 10 VOL. 2891 FILE # 181,609-109 PART 0 REEL # C-11293	1900-1909
DUNCAN RICHARD	CAPE CROKER AND SAUGEEN RESERVES - RICHARD DUNCAN COMPLAINING THAT DUES ON TIMBER CUT ON LOT 16, CON 14, EAST OF BURY ROAD, ALBEMARLE TOWNSHIP WAS APPLIED TO LOT 14, CON 5, EAST OF BURY ROAD, EASTNOR TOWNSHIP RG 10 VOL. 2049 FILE # 9402 PART 0 REEL # C-11144	1878-1883
DUNCAN RICHARD	CAPE CROKER AGENCY - AGREEMENT BETWEEN MRS. ELIZA A. (FRED JOHN) JONES AND RICHARD DUNCAN TO LEASE A PORTION OF LOT 1, CON. 5 WEST ON THE CAPE CROKER RESERVE (COPY OF LEASE) RG 10 VOL. 3055 FILE # 246,380 PART 0 REEL # C-11317	1902
DUNCANSON DUNCAN	GORE BAY AGENCY - APPLICATIONS FROM JAMES MCKISLEY AND DUNCAN DUNCANSON FOR SETTLER'S LICENSES ON LOT 24, CON. 3 AND LOT 33, CON. 6, ROBINSON TOWNSHIP RG 10 VOL. 2359 FILE # 72,572 PART 0 REEL # C-11207	1886
DUNCANSON JOHN	NORTHERN SUPERINTENDENCY, 1 DIVISION - MANITOWANING - RETURN OF LUMBER CUT ON LOT 26, CON 12, ROBINSON TOWNSHIP BY THE OWNER, JOHN DUNCANSON UNDER SETTLERS LICENCE BETWEEN THE 1 OF OCTOBER 1888 AND THE 30 H OF APRIL 1889. RG 10 VOL. 2470 FILE # 97,676 PART 0 REEL # C-11226	1889
DUNCANSON JOHN	GORE BAY AGENCY - APPLICATION OF JOHN DUNCANSON TO PURCHASE LOT 20, CON. 7, ROBINSON TOWNSHIP RG 10 VOL. 2956 FILE # 204,144 PART 0 REEL # C-11303	1898-1899

SUBJECT	FILE NAME	DATES
DUNCANSON JOHN		
	GORE BAY AGENCY - APPLICATIONS OF JOHN DUNCANSON AND LEWIS KEMP TO PURCHASE LOT 17, CON. 5, ROBINSON TOWNSHIP. RG 10 VOL. 3027 FILE # 229,888 PART 0 REEL # C-11313	1901-1907
DUNCANSON JOHN JR		
	NORTHERN SUPERINTENDENCY, 1 DIVISION - MANITOWANING - CORRESPONDENCE REGARDING THE SETTLER'S LICENSE ISSUED TO JOHN DUNCANSON JR. ON THE LAND OWNED BY HIM, BEING LOT NO. 27, CON 12 IN THE TOWNSHIP OF ROBINSON RG 10 VOL. 2467 FILE # 96,750 PART 0 REEL # C-11225	1889
DUNCEY JAMES		
	CAPE CROKER AGENCY - CORRESPONDENCE REGARDING IMPROVEMENTS DONE BY JAMES DUNCEY ON LOT 18, CON 25, AMABEL TOWNSHIP RG 10 VOL. 2295 FILE # 58,825 PART 0 REEL # C-11196	1885
DUNHAM CHARLES		
	CAPE CROKER AGENCY - CORRESPONDENCE REGARDING CANCELLATION OF SALE, TO MR. CHARLES DUNHAM, OF LOT 41, CON 10, EAST OF BURY ROAD, LINDSAY TOWNSHIP RG 10 VOL. 2278 FILE # 55,454 PART 0 REEL # C-11193	1884
DUNKLEY REVEREND GEORGE		
	CAPE CROKER AGENCY - CORRESPONDENCE REGARDING THE CANCELLATIONS OF SALE, TO REVEREND GEORGE DUNKLEY, OF LOT 46 CON 2 & LOT 43, CON 1, WEST OF BURY ROAD, ST. EDMUNDS TOWNSHIP RG 10 VOL. 2275 FILE # 55,087 PART 0 REEL # C-11193	1884
DUNLOP ANDREW		
	RAMA RESERVE - APPLICATION BY ANDREW DUNLOP TO PURCHASE LOT 4, CON. 14, MEDONTE TOWNSHIP RG 10 VOL. 2109 FILE # 19,728 PART 0 REEL # C-11159	1880
DUNLOP J		
	ALNWICK AGENCY - SALE OF ISLANDS IN THE ST. LAWRENCE RIVER TO J. DUNLOP OF OTTAWA. RG 10 VOL. 2717 FILE # 144,001-18 PART 0 REEL # C-11269	1894-1895

SUBJECT	FILE NAME	DATES
DUNLOP JOHN	MANITOWANING - JOHN DUNLOP APPLYING TO BUY THE HAY FROM LOTS 1 AND 2, CON. 8, BIDWELL TOWNSHIP RG 10 VOL. 1929 FILE # 3310 PART 0 REEL # C-11113	1874
DUNLOP JOHN	MANITOWANING - APPLICATION FOR A PATENT TO JOHN DUNLOP FOR LOTS 3 AND 4, CON 10, BIDWELL TOWNSHIP RG 10 VOL. 2005 FILE # 7770 PART 0 REEL # C-11133	1877
DUNLOP THOMAS	RAMA AGENCY - CORRESPONDENCE REGARDING LOT 4, CON 14, MEDONTE TOWNSHIP, WHICH WAS PART OF THE ESTATE OF THE LATE THOMAS DUNLOP RG 10 VOL. 2321 FILE # 64,112 PART 0 REEL # C-12781R	1885-1915
DUNN J H	SIX NATIONS RESERVE - SALE BETWEEN DAVID THOMPSON AND J.H. DUNN, G.H. MARKLAND, WILLIAM HEPBURN, OF LOT 23, CONCESSION 9, GARRAFRAXA TOWNSHIP RG 10 VOL. 1863 FILE # 307 PART 0 REEL # C-11104	1872
DUNN JOHN	CAPE CROKER AGENCY - APPLICATION BY DAVID SCOTT ON BEHALF OF JOHN DUNN FOR A REDUCTION IN THE PRICE OF LOT NO. 18, CON. 4, WEST OF BURY ROAD, EASTNOR TOWNSHIP RG 10 VOL. 2628 FILE # 127,559 PART 0 REEL # C-11252	1892
DUNN JOHN	ALNWICK AGENCY - AGREEMENT BETWEEN JAMES BLAKER AND ANDREW BLAKE, JOHN BURKELL, GEORGE E. BLAKER, AND JOHN DUNN TO LEASE A PART OF LOCATION 24 ON THE ALNWICK RESERVE RG 10 VOL. 2917 FILE # 186,706 PART 0 REEL # C-11298	1897-1907
DUNNE JOHN P	ALNWICK AGENCY - SALE OF ISLANDS IN THE ST. LAWRENCE RIVER TO JOHN P. DUNNE OF OTTAWA. RG 10 VOL. 2717 FILE # 144,001-38 PART 0 REEL # C-11269	1894-1895

SUBJECT	FILE NAME	DATES
DUNNETT JAMES		
	ALNWICK AGENCY - AGREEMENT BETWEEN JACOB COMEGO AND JAMES DUNNETT AND JOHN COMEGO AND NIXON D. TIMLIN TO LEASE PART OF LOCATION 82 ON THE ALNWICK RESERVE RG 10 VOL. 2904 FILE # 185,648 PART 0 REEL # C-11295	1897
DUNNGOULD JOHN		
	TYENDINAGA RESERVE - APPLICATION OF G. ALLAN AND JOHN DUNNGOULD TO PURCHASE NORTH 1/2, LOT 27, CONCESSION 7, TYENDINAGA TOWNSHIP. QUIT CLAIM DEED AND TRANSFER TO MICHAEL CARDON RG 10 VOL. 1885 FILE # 1325 PART 0 REEL # C-11106	1873
DUNNON HUGH		
	CAPE CROKER RESERVE - HUGH DUNNON WISHES A PATENT TO ISSUE FOR LOT 7, SOUTH OF DIVISION STREET AND EAST OF GOULD STREET IN WIARTON RG 10 VOL. 1868 FILE # 553 PART 0 REEL # C-11104	1872
DUNSCOMB J W		
	HEADQUARTERS - J.W. DUNSCOMB REPORTING HIS INABILITY TO FIND OLD INDIAN PAPERS IN THE QUEBEC CUSTOMS HOUSE RG 10 VOL. 1963 FILE # 5034 PART 0 REEL # C-11122	1875
DUNTON GILBERT		
	COCKBURN ISLAND - LAND AGENT B.W. ROSS SENDS AN APPLICATION FROM GILBERT DUNTON FOR A LICENCE TO CUT TIMBER ON LOT 31, CONS 11 AND 12, DAWSON TOWNSHIP RG 10 VOL. 2096 FILE # 16,550 PART 0 REEL # C-11156	1879
DUNTON GILBERT		
	COCKBURN ISLAND - CLAIM BY ANOTHER PERSON TO THE TIMBER LICENCE GRANTED TO GILBERT DUNTON ON LOT 31, CONS 11 AND 12, DAWSON TOWNSHIP RG 10 VOL. 2120 FILE # 22,887 PART 0 REEL # C-11162	1880
DUPONT C T		
	NORTHERN SUPERINTENDENCY - C.T. DUPONT ACCEPTS PATENTS FOR LOT 36, CONCESSION A, LOT 36, CONCESSION 2, LOT 41, CONCESSION A, LOTS 37 AND 40, CONCESSION 2 AND CLAIMS LOT 40, CONCESSION A AND LOT 41, CONCESSION 2 IN ASSIGINACK TOWNSHIPS RG 10 VOL. 1860 FILE # 154 PART 0 REEL # C-11103	1872

SUBJECT	FILE NAME	DATES
DUPONT SAFETY POWDER COMPANY		
	CAUGHNAWAGA AGENCY - CORRESPONDENCE, PETITIONS AND RESOLUTIONS REGARDING THE LEASING OF LAND ON THE RESERVE TO WHITES FOR THE PURPOSE OF BUILDING FACTORIES INCLUDING AN OIL REFINERY, A CREAMERY AND A LEASE TO THE DUPONT SAFETY POWDER COMPANY (PLAN OF CREAMERY) RG 10 VOL. 2966 FILE # 207,363 PART 0 REEL # C-11304	1899-1935
DUPUIS BENJAMIN		
	ST. REGIS AGENCY - APPLICATION OF HECTOR MURCHISON FOR A PATENT TO LOT 10, CON. 1, DUNDEE TOWNSHIP (WILL OF THE LATE RODERICK MURCHISON; LEASE FROM BRITISH CHIEFS TO LEWIS AND ROBERT DUPUIS; TRANSFER FROM BENJAMIN DUPUIS AND LEWIS DUPUIS TO RODERICK MURCHISON) RG 10 VOL. 2956 FILE # 204,010 PART 0 REEL # C-11303	1898
DUPUIS DAMASE		
	ST. REGIS AGENCY - APPLICATION OF DAMASE DUPUIS FOR PATENTS TO LOTS 6 AND 7A, CHENAIL RANGE AND LOTS 25C AND 26C, BROKEN FRONT IN DUNDEE TOWNSHIP RG 10 VOL. 2945 FILE # 198,590 PART 0 REEL # C-11302	1898
DUPUIS J O		
	TEMISCAMINGUE AGENCY - SURRENDER AND SALE OF LOT 32, QUINZE RIVER FRONT, TEMISCAMINGUE RESERVE AGREEMENT OF SALE BETWEEN THOMAS MCBRIDE AND J.O. DUPUIS RG 10 VOL. 3178 FILE # 448,157 PART 0 REEL # C-11334	1914-1931
DUPUIS LEWIS		
	ST. REGIS AGENCY - APPLICATION OF HECTOR MURCHISON FOR A PATENT TO LOT 10, CON. 1, DUNDEE TOWNSHIP (WILL OF THE LATE RODERICK MURCHISON; LEASE FROM BRITISH CHIEFS TO LEWIS AND ROBERT DUPUIS; TRANSFER FROM BENJAMIN DUPUIS AND LEWIS DUPUIS TO RODERICK MURCHISON) RG 10 VOL. 2956 FILE # 204,010 PART 0 REEL # C-11303	1898
DUPUIS ROBERT		
	ST. REGIS AGENCY - APPLICATION OF HECTOR MURCHISON FOR A PATENT TO LOT 10, CON. 1, DUNDEE TOWNSHIP (WILL OF THE LATE RODERICK MURCHISON; LEASE FROM BRITISH CHIEFS TO LEWIS AND ROBERT DUPUIS; TRANSFER FROM BENJAMIN DUPUIS AND LEWIS DUPUIS TO RODERICK MURCHISON) RG 10 VOL. 2956 FILE # 204,010 PART 0 REEL # C-11303	1898

SUBJECT	FILE NAME	DATES
DURETTE VERONIQUE		
	LORETTE RESERVE - CASE OF VERONIQUE DURETTE, WIDOW OF LOUIS VINCENT, CONCERNING RELIEF MONEY DUE HER RG 10 VOL. 1895 FILE # 1749 PART 0 REEL # C-11107	1873
DURHAM CHARLES		
	CAPE CROKER AND SAUGEEN RESERVES - REQUEST FROM CHARLES DURHAM TO EXCHANGE LOTS 38 AND 39, CON 9, EAST OF BURY ROAD, LINDSAY TOWNSHIP FOR LOT 37 AND 38, CON 8, EAST OF BURY ROAD, LINDSAY TOWNSHIP RG 10 VOL. 2069 FILE # 10,448 PART 0 REEL # C-11149	1878
DURIE W S		
	GARDEN RIVER RESERVE - LIEUTENANT COLONEL W.S. DURIE INQUIRING ABOUT THE PRICE OF LAND HE PURCHASED AT S.E. 1/4, AND S.W. 1/4, SECTION 3, MACDONALD TOWNSHIP RG 10 VOL. 1941 FILE # 4074 PART 0 REEL # C-11116	1873-1874
DURKIN MICHAEL		
	SIX NATIONS RESERVE - D. THOMPSON ENCLOSING ASSIGNMENT OF MICHAEL DURKIN TO T.C. MUSSON AND WILLIAM MUSSON OF LOTS 5 AND 6, S.S. BRANT ST., CAYUGA TOWNSHIP RG 10 VOL. 1926 FILE # 3148 PART 0 REEL # C-11112	1874
DUROCHER A		
	ST. REGIS AGENCY - APPLICATION OF A. DUROCHER FOR PATENTS COVERING LOTS NOS. 4, 13A, 13B AND 14C, CHENAIL RANGE, DUNDEE TOWNSHIP. RG 10 VOL. 2588 FILE # 118,995 PART 0 REEL # C-11245	1891
DUROCHER IGNACE		
	ST. REGIS AGENCY - APPLICATION OF IGNACE DUROCHER COVERING LOT NO. 8A, CHENAL RANGE IN THE TOWNSHIP OF DUNDEE RG 10 VOL. 2629 FILE # 127,746 PART 0 REEL # C-11253	1892
DUSOME FRANCIS LOUIS LESTER		
	PENETANGUISHENE AGENCY - SALE OF ISLAND 94 IN GEORGIAN BAY OPPOSITE GIBSON TOWNSHIP TO FRANCIS LOUIS LESTER DUSOME OF TORONTO RG 10 VOL. 2868 FILE # 176,296-133 PART 0 REEL # C-11289	1908-1909

SUBJECT	FILE NAME	DATES
DUTTON WILLIAM D		
	SIX NATIONS AGENCY - WILLIAM D. DUTTON INQUIRES ABOUT COMPENSATION FOR IMPROVEMENTS MADE BY HIS GRANDFATHER WILLIAM D. DUTTON ON SIX NATIONS LAND RG 10 VOL. 3201 FILE # 507,870 PART 0 REEL # C-11339	1918
DUVAL ALEXANDER		
	WESTERN SUPERINTENDENCY, 2ND DIVISION - STRATHROY - CORRESPONDENCE REGARDING THE COMPLAINTS OF ALEXANDER DUVAL RELATIVE TO HIS ANNUITIES AND HIS LOT: S 1/2 OF LOT NO. 10, CON 2, CARADOC RESERVE. RG 10 VOL. 2470 FILE # 97,546 PART 0 REEL # C-11226	1889-1890
DUVAL ALEXANDER		
	STRATHROY - CORRESPONDENCE RELATIVE TO THE ACCOUNT OF CHIEF SAMUEL FRENCH OF THE CHIPPEWAS OF THE THAMES AGAINST THE ESTATE OF THE LATE ALEXANDER DUVAL RG 10 VOL. 2630 FILE # 127,924 PART 0 REEL # C-12788R	1892-1893
DUVALL CATHERINE		
	CARADOC AGENCY - ENQUIRY AS TO WHY CATHERINE DUVALL AND HER CHILDREN HAVE BEEN REMOVED FROM THE PAYLIST OF THE CHIPPEWAS OF THE THAMES RG 10 VOL. 2392 FILE # 80,422 PART 0 REEL # C-12782	1887
DUVALL DAVID		
	CARADOC AGENCY - REQUEST SAMUEL J. FRENCH TO BE ALLOWED TO ADOPT STANLEY DUVALL SON OF DAVID DUVALL RG 10 VOL. 3193 FILE # 477,042 PART 0 REEL # C-11337	1915-1916
DUVALL STANLEY		
	CARADOC AGENCY - REQUEST SAMUEL J. FRENCH TO BE ALLOWED TO ADOPT STANLEY DUVALL SON OF DAVID DUVALL RG 10 VOL. 3193 FILE # 477,042 PART 0 REEL # C-11337	1915-1916
DUXBERRY JAMES		
	MANITOWANING AGENCY - CORRESPONDENCE REGARDING THE PURCHASE BY JAMES DUXBERRY OF LOT 7, CON. 14, CARNARVON TOWNSHIP RG 10 VOL. 2365 FILE # 73,634 PART 0 REEL # C-11208	1886-1913

SUBJECT	FILE NAME	DATES
DUXBURY JAMES		
	MANITOWANING AGENCY - APPLICATION OF JAMES DUXBURY TO PURCHASE LOTS 26, AND 27, CON. "B", CARNARVON TOWNSHIP RG 10 VOL. 3082 FILE # 271,864 PART 0 REEL # C-11321	1904
DUXBURY NATHAN J		
	MANITOWANING AGENCY - APPLICATION OF NATHAN J. DUXBURY TO PURCHASE LOT 25, CON. "B" IN CARNARVON TOWNSHIP RG 10 VOL. 2960 FILE # 205,880 PART 0 REEL # C-11303	1899-1904
DUXBURY ROBERT		
	NORTHERN SUPERINTENDENCY - MANITOWANING - APPLICATION OF ROBERT DUXBURY TO PURCHASE LOT 17, CON. 15 IN CARNARVON TOWNSHIP RG 10 VOL. 2778 FILE # 156,042 PART 0 REEL # C-11277	1894
DUXBURY ROBERT J		
	MANITOWANING AGENCY - APPLICATION OF ROBERT J. DUXBURY TO PURCHASE LOT 21, CON. 14 IN CARNARVON TOWNSHIP RG 10 VOL. 2793 FILE # 157,348 PART 0 REEL # C-11279	1894-1897
DUXBURY W J		
	MANITOWANING AGENCY - APPLICATION FOR PERMIT FROM W.J. DUXBURY, TO SHIP CEDAR POSTS & RAILWAY TIES WHICH HE CUT ON LOT 5, CON 13, CARNARVON TOWNSHIP RG 10 VOL. 2334 FILE # 67,447 PART 0 REEL # C-11203	1886
DUXBURY WESLEY		
	MANITOWANING AGENCY - SALE TO WESLEY DUXBURY OF LOT 28, RANGE B, CARNARVON TOWNSHIP RG 10 VOL. 3198 FILE # 502,201 PART 0 REEL # C-11338	1917
DUXBURY WILLIAM		
	MANITOWANING AGENCY - CORRESPONDENCE REGARDING THE SALE OF LOTS 21 AND 22, CON. A TO DONALD GALBRAITH AND LOTS 21 AND 22, CON. B TO WILLIAM DUXBURY, BOTH IN CARNARVON TOWNSHIP RG 10 VOL. 2767 FILE # 153,377 PART 0 REEL # C-11276	1894-1898

SUBJECT	FILE NAME	DATES
DYBLE JOHN		
	SARNIA RESERVE - APPLICATION BY JOHN DYBLE AND JOHN PARRY TO PURCHASE LOT 21 TO 26, FRONT RANGE, NEW SURVEY, SARNIA RESERVE RG 10 VOL. 2127 FILE # 24,360 PART 0 REEL # C-11164	1880
DYCIE JAMES G		
	NORTHERN SUPERINTENDENCY, 3RD DIVISION - SAULT STE. MARIE - APPLICATIONS BY JAMES G. DYCIE AND ROBERT HENRY FOR MINING LOCATIONS ON THE UNSURVEYED SURRENDERED PORTION OF THE GARDEN RIVER RESERVE RG 10 VOL. 2529 FILE # 109,013 PART 0 REEL # C-11234	1890-1896
DYMENT ALBERT E		
	THESSALON AGENCY - REQUEST BY ALBERT E. DYMENT FOR THE PATENT TO LOT 10, CON. 1, THESSALON TOWNSHIP RG 10 VOL. 3191 FILE # 475,078 PART 0 REEL # C-11337	1915-1924
DYMENT NATHANIEL		
	THESSALON RIVER RESERVE - ASSIGNMENT OF TIMBER LICENCE TO NATHANIEL DYMENT RG 10 VOL. 1863 FILE # 277 PART 0 REEL # C-11103	1872
DYMENT NATHANIEL		
	THESSALON AGENCY - LOT 7, THESSALON RIVER LOTS WAS TRANSFERRED FROM JOHN STRUTHERS TO NATHANIEL DYMENT. RG 10 VOL. 2156 FILE # 31,808 PART 0 REEL # C-11170	1881
DYMENT SIMON		
	MANITOWANING - APPLICATION FROM SIMON DYMENT TO PURCHASE LOT 43, CON. 13 AND LOTS 43, 44 AND 45, CON. 11, ROBINSON TOWNSHIP. RG 10 VOL. 2593 FILE # 119,825 PART 0 REEL # C-11246	1891
DYMOND A H		
	MANITOWANING - APPLICATION BY A.H. DYMOND ON BEHALF OF ABRAHAM EADE TO PURCHASE LOT 7, CON. 7, HOWLAND TOWNSHIP RG 10 VOL. 1967 FILE # 5163-1 PART 0 REEL # C-11123	1875-1877
DYMOND A H		
	GEORGINA ISLAND RESERVE - APPLICATION BY A.H. DYMOND TO LEASE SNAKE ISLAND LAKE SIMCOE RG 10 VOL. 1991 FILE # 6732 PART 0 REEL # C-11129	1876-1878

SUBJECT	FILE NAME	DATES
EAD ABRAHAM		
	MANITOWANING - APPLICATION BY A.H. DYMOND ON BEHALF OF ABRAHAM EADE TO PURCHASE LOT 7, CON. 7, HOWLAND TOWNSHIP RG 10 VOL. 1967 FILE # 5163-1 PART 0 REEL # C-11123	1875-1877
EADE ARTHUR		
	MANITOWANING AGENCY - APPLICATION OF ARTHUR EADE TO PURCHASE LOT 11, CON. 1, SANDFIELD TOWNSHIP RG 10 VOL. 3103 FILE # 306,540 PART 0 REEL # C-11325	1907-1912
EADE SUSAN C		
	MANITOWANING AGENCY - STATUTORY DECLARATION MADE BY MRS. SUSAN C. EADE DEALING WITH LOT 19, COCKBURN STREET IN THE TOWNPLOT OF SHATFESBURY REQUESTING THAT THE SALE OF THE SAID LOT BE CANCELLED AND THAT SHE BE ALLOWED TO REPURCHASE SAME RG 10 VOL. 3167 FILE # 394,634 PART 0 REEL # C-11333	1911
EADIE JOHN		
	MANITOWANING AGENCY - REQUEST OF FREDERICK OBETOSSAWAY FOR PERMISSION TO RENT HIS LAND COMPRISING THE WEST 1/2 OF LOT 16, CON. 7, HOWLAND TOWNSHIP TO JOHN EADIE. RG 10 VOL. 3028 FILE # 230,660 PART 0 REEL # C-11313	1901
EADIE JOHN		
	MANITOWANING AGENCY - APPLICATION OF JOHN EADIE TO PURCHASE LOT 26, CON. 4 IN HOWLAND TOWNSHIP. RG 10 VOL. 3071 FILE # 256,360 PART 0 REEL # C-11320	1903-1904
EAGLE FALLS		
	HEADQUARTERS - OTTAWA - CORRESPONDENCE REGARDING ADDRESSES RECEIVED BY THE GOVERNOR GENERAL FROM INDIANS AT GARDEN RIVER, LITTLE CURRENT, SAVANNE, EAGLE FALLS AND RAT PORTAGE. RG 10 VOL. 2155 FILE # 31,604 PART 0 REEL # C-11170	1881
EAGLE THOMAS		
	SIX NATIONS RESERVE - CLAIM OF THOMAS EAGLE RELATIVE TO CERTAIN LANDS IN THE TOWNSHIP OF TUSCARORA RG 10 VOL. 2566 FILE # 115,287 PART 0 REEL # C-11240	1891

SUBJECT	FILE NAME	DATES
EAMES FRANK	ALNWICK AGENCY - APPLICATION OF FRANK EAMES TO PURCHASE ISLAND 012 IN THE ST. LAWRENCE RIVER. RG 10 VOL. 3045 FILE # 236,725-191 PART 0 REEL # C-11316	1909-1910
EAMES FRANK	ALNWICK AGENCY - APPLICATION OF FRANK EAMES TO PURCHASE ISLAND 6A, BATTEAU CHANNEL AND 33E IN THE ST. LAWRENCE RIVER. RG 10 VOL. 3046 FILE # 236,725-198 PART 0 REEL # C-11316	1910
EARL CHARLES	CAPE CROKER AGENCY - CORRESPONDENCE REGARDING LOT NO. 47, CON. 1, WEST OF BURY ROAD (TOWNSHIP UNKNOWN), OWNED BY THE LATE CHARLES EARL. RG 10 VOL. 2570 FILE # 116,050 PART 0 REEL # C-11241	1891
EARL HIRAM	CAPE CROKER AND SAUGEEN RESERVES - COMPLAINT BY HIRAM EARL CONCERNING THE CONDUCT OF B.B. MILLER DURING THE SALE OF LOTS IN ALBEMARLE TOWNSHIP RG 10 VOL. 2090 FILE # 14,021 PART 0 REEL # C-11154	1879
EARLE DR R W L	NORTHERN DIVISION, N.B. - FREDERICTON - APPLICATION OF DR. R.W.L. EARLE TO PURCHASE LOT 9, BLOCK "B" ON THE TOBIQUE RESERVE. RG 10 VOL. 3092 FILE # 284,860 PART 0 REEL # C-11323	1905-1908
EASTERBROOK FAMILY	ST. REGIS RESERVE - DISPUTE OVER THE LEASE HELD BY THE EASTERBROOK FAMILY ON CORNWALL ISLAND. LAND WAS ORIGINALLY OBTAINED BY S.Y. CHESLEY RG 10 VOL. 1952 FILE # 4436 PART 0 REEL # C-11119-11120	1875-1930
EASTERBROOK FRANCIS	ST. REGIS RESERVE - APPEAL BY FRANCIS EASTERBROOK OF THE COURT DECISION AGAINST HIM CONCERNING HIS FARM ON CORNWALL ISLAND RG 10 VOL. 1953 FILE # 4436A PART 0 REEL # C-11120	1930-1934

SUBJECT	FILE NAME	DATES
EASTERN CANADA	HEADQUARTERS - CORRESPONDENCE REGARDING THE 1886 CENSUS OF INDIANS IN EASTERN CANADA RG 10 VOL. 2335 FILE # 67,760 PART 0 REEL # C-11203	1886-1888
EASTERN CANADA-LAND	RECEIPTS FOR PATENTS TO LOTS IN EASTERN CANADA. RG 10 VOL. 2705 FILE # 142,494-4 PART 0 REEL # C-11267	1903-1905
EASTERN CANADA-LAND	RECEIPTS FOR PATENTS TO LOTS IN EASTERN CANADA. RG 10 VOL. 2705 FILE # 142,494-5 PART 0 REEL # C-11267	1905-1908
EASTNOR-LAND	SAUGEEN AGENCY - REQUEST FROM THE MUNICIPALITY OF EASTNOR TOWNSHIP FOR A ROAD ALLOWANCE THROUGH LOTS 36 AND 37 CON. 5, EAST OF BURY ROAD RG 10 VOL. 3194 FILE # 483,753 PART 0 REEL # C-11337	1916-1945
EATON EMILY STUART	ALNWICK AGENCY - SALE OF ISLAND 104A IN THE ST. LAWRENCE RIVER TO MRS. EMILY STUART EATON OF NEW YORK. RG 10 VOL. 3038 FILE # 236,725-21 PART 0 REEL # C-11315	1901-1902
EATON JOHN	MANITOWANING - APPLICATION OF JOHN EATON TO PURCHASE LOT NO. 38, CON. 11, ROBINSON TOWNSHIP. RG 10 VOL. 2591 FILE # 119,416 PART 0 REEL # C-11245	1891
EATON JOSEPH	SAULT STE. MARIE (GARDEN RIVER) - APPLICATION OF JOSEPH EATON TO PURCHASE THE FRACTIONAL NW 1/4 OF SECTION "R", LAIRD TOWNSHIP. RG 10 VOL. 3123 FILE # 333,630 PART 0 REEL # C-11328	1908-1928
EBY ANNA	CAPE CROKER AND SAUGEEN RESERVES - BARRISTERS HOWLAND, ARNOLDI AND TYERSON REQUESTING A COPY OF THE ASSIGNMENT ANNA EBY TO JACOB EBY FOR LOT 55, 1/2 MILE STRIP, AMABEL TOWNSHIP RG 10 VOL. 2101 FILE # 18,018 PART 0 REEL # C-11157	1880

SUBJECT	FILE NAME	DATES
EBY JACOB		
	CAPE CROKER AND SAUGEEN RESERVES - BARRISTERS HOWLAND, ARNOLDI AND TYERSON REQUESTING A COPY OF THE ASSIGNMENT ANNA EBY TO JACOB EBY FOR LOT 55, 1/2 MILE STRIP, AMABEL TOWNSHIP RG 10 VOL. 2101 FILE # 18,018 PART 0 REEL # C-11157	1880
ECHO LAKE-LAND		
	APPLICATION OF E.P. BORRON FOR A MINING PERMIT ON THE SURRENDERED INDIAN RESERVE AT ECHO LAKE RG 10 VOL. 1897 FILE # 1875 PART 0 REEL # C-11107	1873-1874
ECHO RIVER MINING CO		
	NORTHERN SUPERINTENDENCY, SAULT STE. MARIE - CORRESPONDENCE REGARDING LAND SALES IN MACDONALD TOWNSHIP AND THE ECHO RIVER MINING CO. RG 10 VOL. 2193 FILE # 38,817 PART 0 REEL # C-11177	1882-1908
ECKER H		
	MANITOWANING - H. ECKER COMPLAINING THAT SUPERINTENDENT J.C. PHIPPS SOLD LOTS IN THE TOWNPLOT OF GORE BAY TO OTHER PARTIES. HE CLEARED AND FENCED THESE LOTS HIMSELF RG 10 VOL. 1996 FILE # 6963 PART 0 REEL # C-11130	1876
ECKERT H		
	MANITOWANING - APPLICATION BY H. ECKERT TO PURCHASE THE WATERFRONT OF LOTS 11, 12, 13 AND 14, ON WATER ST., TOWNPLOT OF GORE BAY RG 10 VOL. 1996 FILE # 6991 PART 0 REEL # C-11130	1876
ECKERT H		
	MANITOWANING - LETTER FROM H. ECKERT STATING THAT THE SETTLERS ON MANITOULIN ISLAND WISH TO HAVE SOME NEW TOWNSHIPS SURVEYED RG 10 VOL. 2026 FILE # 8678 PART 0 REEL # C-11137	1877
ECKERT HIRAM		
	MANITOWANING - REQUEST BY HIRAM ECKERT FOR A PATENT TO LOTS 8 AND 9, EAST RANGE, GORDON TOWNSHIP RG 10 VOL. 2064 FILE # 10,116 PART 0 REEL # C-11148	1878

SUBJECT	FILE NAME	DATES
ECKERT HIRAM	GORE BAY - LAND AGENT CHARLES B. SAVAGE REPORTS THAT HIRAM ECKERT HAS COMPLETED SETTLEMENT DUTIES ON LOTS 14, 15, 16, CON 9, GORDON TOWNSHIP RG 10 VOL. 2066 FILE # 10,256 PART 0 REEL # C-11148	1878
ECKERT HIRAM	GORE BAY - APPLICATION BY HIRAM ECKERT FOR A PATENT TO LOT 12, CON 11, GORDON TOWNSHIP RG 10 VOL. 2092 FILE # 15,308 PART 0 REEL # C-11155	1879
EDEN MRS B H	MUD AND RICE LAKE AGENCY - CORRESPONDENCE REGARDING THE SALE, TO MRS. B.H. EDEN, OF ISLAND NO. 26, BURLEIGH SECTION, STONEY LAKE RG 10 VOL. 2350 FILE # 70,095 PART 0 REEL # C-11206	1886
EDGAR	RAMA RESERVE - EDGAR, FENTON AND RIDOUT APPLYING IN THE NAME OF THE COUCHICHING HOTEL COMPANY TO PURCHASE SEVERAL SMALL ISLANDS IN LAKE COUCHICHING RG 10 VOL. 1900 FILE # 1981 PART 0 REEL # C-11107	1873-1875
EDGAR D	RAMA RESERVE - APPLICATION FROM D. EDGAR TO PURCHASE GRAPE ISLAND IN LAKE SIMCOE RG 10 VOL. 1976 FILE # 5764 PART 0 REEL # C-11125	1875
EDGEWORTH EDWARD	SARNIA AGENCY - REQUEST FROM EDWARD EDGEWORTH & SAMUEL PORTER FOR MORE TIME TO PERFORM SETTLEMENT DUTIES OF E 1/2 OF LOT 7 CON. 7 & N 1/2 LOT 8, CON. 6, ANDERDON TOWNSHIP RG 10 VOL. 2426 FILE # 88,157 PART 0 REEL # C-11219	1888
EDMISON WILLIAM	ALNWICK AGENCY - CORRESPONDENCE REGARDING THE REMOVAL OF WILLIAM EDMISON'S BLACKSMITH SHOP FROM LOCATION 65, ALNWICK RESERVE. RG 10 VOL. 2665 FILE # 133,312 PART 0 REEL # C-11259	1892

SUBJECT	FILE NAME	DATES
EDMISTON ARCHIBALD	GORE BAY - APPLICATION BY ARCHIBALD EDMISTON FOR AN EXTENSION OF TIME TO PERFORM SETTLEMENT DUTIES ON LOTS 22 AND 23, CON 7, GORDON TOWNSHIP RG 10 VOL. 2084 FILE # 12,733 PART 0 REEL # C-11153	1879-1888
EDMONDS ISAAC RUSSELL	SAULT STE MARIE - (GARDEN RIVER) - APPLICATIONS OF HARRY A. EVENDEN AND JAMES B. MILLER (227) AND ISAAC RUSSELL EDMONDS (359) FOR MINING LOCATIONS IN KARS TOWNSHIP RG 10 VOL. 2893 FILE # 181,609-142 PART 0 REEL # C-11293	1901-1907
EDMONDS JOHN	GORE BAY AGENCY - APPLICATION FOR PATENT BY JOHN EDMONDS FOR LOT 23, CON. 8 AND 10 25, CON. 7, ROBINSON TOWNSHIP RG 10 VOL. 2387 FILE # 79,483 PART 0 REEL # C-11212	1887
EDMONDS JOHN	GORE BAY AGENCY - APPLICATION OF HENRY SMITH, JOHN EDMONDS AND DONALD MCGIBBON TO PURCHASE LOT 18, CON. 8 IN ROBINSON TOWNSHIP RG 10 VOL. 2880 FILE # 178,733 PART 0 REEL # C-11291	1896
EDMUNDS ARTHUR E	ALNWICK AGENCY - SALE OF ISLAND 98 M-N IN THE ST. LAWRENCE RIVER TO EDWIN AUGUSTUS GOATER AND ARTHUR E. EDMUNDS, BOTH OF NEW YORK STATE. RG 10 VOL. 2724 FILE # 144,001-169 PART 0 REEL # C-11270	1895-1923
EDMUNDSTON-LAND	EDMUNDSTON RESERVE - APPLICATION BY JEAN BERNIER TO PURCHASE A STRIP OF LAND 40 FEET WIDE ON INDIAN LAND RG 10 VOL. 1989 FILE # 6588-2 PART 0 REEL # C-11129	1883
EDMUNSTON-LAND	NEW BRUNSWICK - COMPLAINT BY CHIEF JOHN BERNARD THAT TWO ISLANDS IN THE ST. JOHN RIVER OPPOSITE THE EDMUNSTON RESERVE, PARISH OF ST. BASIL, MADAWASKA COUNTY HAVE BEEN ILLEGALLY SOLD BY THE NEW BRUNSWICK GOVERNMENT RG 10 VOL. 2055 FILE # 9612 PART 0 REEL # C-11146	1878

SUBJECT	FILE NAME	DATES
EDNIE ALEX		
	MANITOWANING AGENCY - APPLICATION OF ALEX EDNIE TO PURCHASE LOT 24 CON. 1 IN BILLINGS TOWNSHIP RG 10 VOL. 3052 FILE # 241,470 PART 0 REEL # C-11317	1901-1929
EDOURSHKOSH CHIEF		
	MANITOWANING AGENCY - APPLICATION FOR A GRANT OF $ 10.00 BY CHIEF EDOURSHKOSH OF THE MANITOULIN ISLAND RESERVE. RG 10 VOL. 2143 FILE # 29,800 PART 0 REEL # C-11168	1881
EDOWEKEZIS CHIEF		
	MANITOWANING - SUPERINTENDENT J.C. PHIPPS REQUESTING AN ADVANCE FROM THE FUNDS OF THE FRENCH RIVER BAND FOR CHIEF EDOWEKEZIS WHO IS ILL RG 10 VOL. 2076 FILE # 10,957 PART 0 REEL # C-11151	1879
EDOWISKOSH JOHN		
	NORTHERN SUPERINTENDENCY, 1 DIVISION - MANITOWANING - APPLICATION OF JOHN EDOWISKOSH REQUESTING THAT JAMES NOWEGEZHIK OF GARDEN RIVER BAND BE ALLOWED TO SETTLE ON THE SHESHEGWANING RESERVE. RG 10 VOL. 2530 FILE # 109,543 PART 0 REEL # C-12785R	1890-1891
EDWARD		
	MANITOWANING AGENCY - APPLICATION FOR PATENT IN THE NAME OF EDWARD, BISHOP OF ALGOMA, IN TRUST OF THE DIOCESE OF ALGOMA, FOR LOT 19, N. ROBINSON STREET, SHAFTESBURY TOWNPLOT RG 10 VOL. 2341 FILE # 68,803 PART 0 REEL # C-11204	1886
EDWARD FRANK		
	KENORA AGENCY - (FORT FRANCES) - REPORT BY AGENT FRANK EDWARD ON THE FLOODING OF THE BUFFALO POINT RESERVE RG 10 VOL. 1981 FILE # 6124-12 PART 0 REEL # C-11127	1929
EDWARD KING		
	CARADOC AGENCY - CORRESPONDENCE REGARDING TWO QUILTS MADE BY THE WOMEN OF THE ONEIDA BAND AND PRESENTED TO KING EDWARD OF ENGLAND BY CHIEF JOHN NINHAM RG 10 VOL. 3095 FILE # 293,222 PART 0 REEL # C-11323	1906-1919

SUBJECT	FILE NAME	DATES
EDWARD REVEREND		
	MANITOWANING AGENCY - CORRESPONDENCE REGARDING A PATENT TO THE REVEREND EDWARD, BISHOP OF ALGOMA, FOR PART OF LOT 2, CON 1, HOWLAND TOWNSHIP RG 10 VOL. 2301 FILE # 60,147 PART 0 REEL # C-11198	1885
EDWARDS		
	MANIWAKI AGENCY - CORRESPONDENCE REGARDING THE TIMBER LIMITS OF GILMOUR & COMPANY AND EDWARDS & CO. RG 10 VOL. 2404 FILE # 83,956 PART 0 REEL # C-11215	1888-1889
EDWARDS A C		
	SARNIA RESERVE - VALUATION AND SALE OF E 1/2, LOT 8, CON 9, ENNISKILLEN TOWNSHIP TO A.C. EDWARDS RG 10 VOL. 1997 FILE # 7125 PART 0 REEL # C-11131	1876-1918
EDWARDS HARRY CLAY		
	ALNWICK AGENCY - SALE OF ISLANDS 17F AND 17G OF THE ADMIRALTY GROUP IN THE ST. LAWRENCE RIVER TO HARRY CLAY EDWARDS ON BEHALF OF THE DRIFTERS CLUB OF GANANOQUE. RG 10 VOL. 3038 FILE # 236,725-18 PART 0 REEL # C-11315	1901
EDWARDS JOHN		
	WALPOLE ISLAND RESERVE - APPLICATION BY JOHN EDWARDS TO PURCHASE SQUIRREL ISLAND IN THE ST. CLAIR RIVER RG 10 VOL. 1934 FILE # 3504 PART 0 REEL # C-11114	1874
EDWARDS W C COMPANY		
	MANIWAKI RESERVE - APPLICATION FROM W.C. EDWARDS COMPANY TO PURCHASE LOTS 1 AND 2, RANGE 8 OF THE TOWNSHIP OF MANIWAKI RG 10 VOL. 3154 FILE # 357,394 PART 0 REEL # C-11331	1910
EDWISHKOSH JOHN		
	MANITOWANING - ELECTION OF SIMON PINESSIWABE TO REPLACE JOHN EDWISHKOSH AS CHIEF OF THE SHESHEGUANING INDIANS. RG 10 VOL. 2606 FILE # 122,261 PART 0 REEL # C-11248	1891-1892

SUBJECT	FILE NAME	DATES
EEL GROUND	RED BANK AND EEL GROUND RESERVES - RECOMMENDING SUBSTITUTION OF REVEREND WILLIAM MORRISSEY FOR REVEREND MICHAEL EGAN AS MISSIONARY RG 10 VOL. 1867 FILE # 503 PART 0 REEL # C-11104	1872
EEL GROUND	RED BANK AND EEL GROUND RESERVESREVEREND WILLIAM MORRISSEY REPORTING ON THE CONDITION OF INDIANS ON THE MIRAMICHI RIVER. REPORT OF MORRISSEY'S DEATH RG 10 VOL. 1870 FILE # 650 PART 0 REEL # C-11104	1872-1908
EEL GROUND	EEL GROUND RESERVE - CHIEF JOHN JULIAN WISHING TO KNOW WHY HE SHOULD BE DISCHARGE RG 10 VOL. 2003 FILE # 7535 PART 0 REEL # C-11132	1877
EEL GROUND	EEL GROUND RESERVE - REVEREND JOHN CARTER REPORTS THAT REVEREND P.W. DIXON HAS SUCCEEDED HIM AS MISSIONARY RG 10 VOL. 2105 FILE # 19,351 PART 0 REEL # C-11159	1880
EEL GROUND	EEL GROUND RESERVE - REQUEST FROM THE BAND FOR A SCHOOL TO BE ESTABLISHED AND A TEACHER TO BE SUPPLIED RG 10 VOL. 2129 FILE # 25,294 PART 0 REEL # C-11164	1880-1886
EEL GROUND	NORTHUMBERLAND AGENCY - CORRESPONDENCE REGARDING A MISSIONARY ON THE EEL GROUND RESERVE. RG 10 VOL. 2163 FILE # 34,111 PART 0 REEL # C-11172	1886-1894
EEL GROUND	NORTH-EASTERN SUPERINTENDENCY, NEW BRUNSWICK - CORRESPONDENCE REGARDING THE ELECTION OF A CHIEF FOR THE EEL GROUND RESERVE. RG 10 VOL. 2517 FILE # 106,689 PART 0 REEL # C-11233	1884-1895
EEL GROUND	NEW BRUNSWICK - NORTH EASTERN DIVISION - COPY OF THE WILL OF THE LATE MRS. DOMINICK RENOUS OF EEL GROUND RESERVE IN MICMAC WITH TRANSLATION RG 10 VOL. 2972 FILE # 208,628 PART 0 REEL # C-9665R	1901

SUBJECT	FILE NAME	DATES
EGAN MICHAEL REVEREND	RED BANK AND EEL GROUND RESERVES - RECOMMENDING SUBSTITUTION OF REVEREND WILLIAM MORRISSEY FOR REVEREND MICHAEL EGAN AS MISSIONARY RG 10 VOL. 1867 FILE # 503 PART 0 REEL # C-11104	1872
EGAR WILLIAM G	TYENDINAGA - AGREEMENT FOR A LEASE FROM CORNELIUS MARACLE TO WILLIAM G. EGAR OF PART OF LOT NO. 36, CON. A, TYENDINAGA RESERVE. RG 10 VOL. 2612 FILE # 123,945 PART 0 REEL # C-11249	1892
ELDER JOHN	CAPE CROKER AND SAUGEEN RESERVES - REQUEST THAT THE DEPARTMENT NOT RESUME THE PROPERTY OF JOHN ELDER AT LOT 18, CON 2, EASTNOR TOWNSHIP RG 10 VOL. 2057 FILE # 9695 PART 0 REEL # C-11146	1878-1900
ELDREDGE JOHN	CAPE CROKER AGENCY - SALE OF LOTS WEST OF BURY ROAD IN LINDSAY TOWNSHIP TO JOHN ELDREDGE AND THOMAS EWART REID AND COMPANY IN ORDER TO ESTABLISH A DEER PARK RG 10 VOL. 2807 FILE # 162,691 PART 0 REEL # C-11281	1895-1897
ELDRIDGE JOHN	ST. REGIS AGENCY - INVESTIGATION INTO CHARGES LAID AGAINST JOHN ELDRIGDE FOR THE MURDER OF JOHN FRANCIS OF THE ST. REGIS BAND AT HOGANSBURG, NEW YORK ON 17 JUNE 1903 (CLIPPINGS) RG 10 VOL. 3074 FILE # 260,800 PART 0 REEL # C-9667R	1903
ELECTRO METALS LIMITED	SAULT STE. MARIE - APPLICATION FROM THE LAKE SUPERIOR POWER COMPANY, ELECTRO METALS LIMITED, OF WELLAND, ONTARIO AND OTHERS FOR PERMITS TO PROCURE SUPPLIES OF QUARTZ FROM PASSAGE ISLAND ON THE NORTH SHORE OF LAKE HURON (DESCRIPTION AND FIELD NOTES, PLANS) RG 10 VOL. 3054 FILE # 245,750 PART 0 REEL # C-11317	1902-1914
ELIAS JONAS	WALPOLE ISLAND AGENCY - RESOLUTION OF THE CHIPPEWAS COUNCIL OF WALPOLE ISLAND GRANTING $5.00 TO JAMES SAHWIB, $1.00 TO JONAS ELIAS, $5.00 TO J.G. BIRD FOR DIGGING GRAVES DURING THE QUARTER ENDING THE 31 OF MARCH. RG 10 VOL. 2452 FILE # 94,224 PART 0 REEL # C-11223	1889

SUBJECT	FILE NAME	DATES
ELIAS W A	SUPERINTENDENT WILLIAM PLUMMER REPORTS THE RESIGNATION OF W.A. ELIAS AS A TEACHER AT FRENCH BAY SCHOOL, SAUGEEN RESERVE AND THE HIRING OF MOSES WALKER IN HIS PLACE RG 10 VOL. 2068 FILE # 10,351 PART 0 REEL # C-11149	1878
ELIAS WALDRON	SAUGEEN AGENCY - RESOLUTION OF THE COUNCIL ACCEPTING WALDRON ELIAS AS A MEMBER OF THE SAUGEEN BAND RG 10 VOL. 2560 FILE # 114,329 PART 0 REEL # C-12787R	1891
ELIAS WILLIAM A	CAPE CROKER RESERVE - DAVID CRADDOCK HAS RESIGNED AS SCHOOL TEACHER AND WILLIAM A. ELIAS IS APPOINTED IN HIS PLACE RG 10 VOL. 2004 FILE # 7704 PART 0 REEL # C-11132	1877
ELIJAH JOHN	SARNIA AGENCY - APPOINTMENT OF JOHN ELIJAH OF THE SARNIA RESERVE AS GUARDIAN TO STEWART ELIJAH RG 10 VOL. 3195 FILE # 496,282 PART 0 REEL # C-11338	1917
ELIJAH STEWART	SARNIA AGENCY - APPOINTMENT OF JOHN ELIJAH OF THE SARNIA RESERVE AS GUARDIAN TO STEWART ELIJAH RG 10 VOL. 3195 FILE # 496,282 PART 0 REEL # C-11338	1917
ELIZA	SIX NATIONS RESERVE - J.T. GILKISON REQUESTING THAT PATENTS BE ISSUED TO ELIZA AND CATHERINE NELSON FOR LOTS 65 S.S. COLBORNE ST. AND LOT 26 N.S. NORTHUMBERLAND ST., TOWN OF BRANTFORD RG 10 VOL. 1995 FILE # 6917 PART 0 REEL # C-11130	1876
ELIZABETH YOUNG	MANITOWANING AGENCY - APPLICATION OF MRS. ROBERT WILSON (ELIZABETH YOUNG) WALLACE TO PURCHASE A SMALL ISLAND IN LAKE MANITOU, ADJACENT TO LOT 3, CON. "A", BIDWELL TOWNSHIP. RG 10 VOL. 3100 FILE # 303,707 PART 0 REEL # C-11324	1906-1920

SUBJECT	FILE NAME	DATES
ELK WHITE	HEADQUARTERS - OTTAWA - CORRESPONDENCE REGARDING CHIEF WHITE ELK, SUPPOSEDLY AN INDIAN, WHO HAS BEEN SWINDLING AND SEDUCING HIS WAY THROUGH EUROPE FINALLY ENDING UP IN A SWISS JAIL RG 10 VOL. 3229 FILE # 576,260 PART 0 REEL # C-11344	1921-1922
ELLERBY IDA	SAULT STE MARIE - (GARDEN RIVER) - APPLICATIONS OF IDA ELLERBY (222), CATHERINE KELLY (292), JENNIE RATCLIFF (321), AND RUTH GOETZ (337) FOR MINING LOCATIONS IN KARS TOWNSHIP RG 10 VOL. 2893 FILE # 181,609-139 PART 0 REEL # C-11293	1901-1907
ELLESHOUSEN F	APPLICATION BY F. ELLESHOUSEN TO PURCHASE THE PANUKE BRIDGE RESERVE ON THE ST. CROIX RIVER, NOVA SCOTIA RG 10 VOL. 1879 FILE # 1071 PART 0 REEL # C-11105	1873-1875
ELLIOT JOHN	CAPE CROKER RESERVE - JOHN ELLIOT APPLYING FOR LOTS 2 AND 3, CONCESSION 15 KEPPEL TOWNSHIP RG 10 VOL. 1855 FILE # 13 PART 0 REEL # C-11103	1872
ELLIOT JOHN	CAPE CROKER AND SAUGEEN RESERVES - APPLICATION BY ARCHIBALD BROWN AND JOHN ELLIOT FOR A REDUCTION IN PRICE ON CERTAIN LOTS IN KEPPEL TOWNSHIP RG 10 VOL. 2099 FILE # 17,137 PART 0 REEL # C-11157	1879-1880
ELLIOT MARGARET	SIX NATIONS AGENCY - RESOLUTION OF THE COUNCIL CONFIRMING THE CLAIM OF MRS. MARGARET ELLIOT FOR TWO ACRES OF THE NORTHWEST CORNER OF THE NORTH 1/2 OF LTO 22, CON. 4, TUSCARORA TOWNSHIP RG 10 VOL. 3148 FILE # 353,449 PART 0 REEL # C-11330	1909
ELLIOTT ABNER	PARRY ISLAND RESERVE - SUPERINTENDENT CHARLES SKENE ENCLOSING A PETITION FROM ABNER ELLIOTT REQUESTING AN APPOINTMENT AS INTERPRETER. RG 10 VOL. 2105 FILE # 19,250 PART 0 REEL # C-11158	1880

SUBJECT	FILE NAME	DATES
ELLIOTT ABNER REVEREND		
	CAPE CROKER RESERVE - REVEREND ABNER ELLIOTT (INDIAN) REQUESTING THE PRIVILEGE OF MOVING ABOUT WITHOUT LOSING HIS ANNUITY RG 10 VOL. 1989 FILE # 6536 PART 0 REEL # C-11128	1876
ELLIOTT ALEXANDER		
	MANITOWANING AGENCY - APPLICATION FOR PATENT FROM ALEXANDER ELLIOTT TO LOT 19, CON 7, SANDFIELD TOWNSHIP RG 10 VOL. 2274 FILE # 54,998 PART 0 REEL # C-11193	1884
ELLIOTT ANDREW		
	NORTHERN SUPERINTENDENCY - MANITOWANING - APPLICATION OF ANDREW ELLIOTT TO PURCHASE LOTS 5 AND 6, CON. 1 IN ASSIGINACK TOWNSHIP RG 10 VOL. 2775 FILE # 155,313 PART 0 REEL # C-11277	1894
ELLIOTT CHIEF GEORGE		
	GRAND RIVER SUPERINTENDENCY, SIX NATIONS RESERVE - RESOLUTION OF THE SIX NATIONS COUNCIL TO PLACE CHRISTIAN WALKER, CHIEF GEORGE ELLIOTT, SUSANNAH POWLESS AND SAMPSON FISH ON THE SIX NATIONS PENSION LIST OF THE RATE OF $25.00 PER YEAR RG 10 VOL. 2445 FILE # 93,189 PART 0 REEL # C-11222	1889
ELLIOTT CHIEF J W M		
	SIX NATIONS AGENCY - CORRESPONDENCE REGARDING COMPLAINTS BROUGHT AGAINST CHIEF J.W.M. ELLIOTT FOR RECEIVING BRIBES (LIST OF CHIEFS OF THE SIX NATIONS 1878-1887) RG 10 VOL. 2787 FILE # 156,468-30 PART 0 REEL # C-11278	1897-1901
ELLIOTT DANIEL		
	CAPE CROKER AGENCY - CORRESPONDENCE REGARDING MONETARY AID FOR LUMBER & SHINGLES TO DANIEL ELLIOTT TO BUILD HIS HOUSE RG 10 VOL. 2423 FILE # 87,237 PART 0 REEL # C-11218	1888
ELLIOTT DANIEL		
	CAPE CROKER AGENCY - RESOLUTION OF THE CAPE CROKER BAND AGREEING TO FOREGO PAYMENT ON LOAN TO MRS. DANIEL ELLIOTT. RG 10 VOL. 3021 FILE # 223,164 PART 0 REEL # C-11312	1900-1909

SUBJECT	FILE NAME	DATES
ELLIOTT FLORETTA		
	NEW CREDIT AGENCY - APPOINTMENT OF ROBERT D. BRANT AS GUARDIAN OF FLORETTA ELLIOTT RG 10 VOL. 3206 FILE # 516,625 PART 0 REEL # C-11340	1918
ELLIOTT GEORGE		
	CAPE CROKER AND SAUGEEN RESERVES - APPLICATION BY GEORGE ELLIOTT FOR A REMISSION OF INTEREST ON LOT 19, CON 5, EASTNOR TOWNSHIP RG 10 VOL. 1976 FILE # 5786 PART 0 REEL # C-11125	1876-1884
ELLIOTT GEORGE C		
	CAPE CROKER AGENCY - CORRESPONDENCE REGARDING THE EMPLOYMENT, DUTIES AND JURISDICTION OF GEORGE C. ELLIOTT, KENNETH MCLAY AND NEIL CURRIE AS FOREST BAILLIFS ON THE SAUGEEN PENINSULA RG 10 VOL. 2902 FILE # 184,796 PART 0 REEL # C-11295	1897-1913
ELLIOTT GEORGE COWAN		
	CAPE CROKER AGENCY - ACCOUNTS OF OF FOREST BAILIFF GEORGE COWAN ELLIOTT RG 10 VOL. 2939 FILE # 196,857 PART 0 REEL # C-11301	1898-1899
ELLIOTT J K		
	ST. REGIS RESERVE - AGENT JOHN DAVIDSON SENDS THE RENT RETURN RECEIVED FROM J.K. ELLIOTT AGENT OF THE MINISTER OF JUSTICE RG 10 VOL. 2140 FILE # 28,850 PART 0 REEL # C-11167	1881
ELLIOTT JACOB		
	CAPE CROKER AGENCY - MOTION PASSED IN COUNCIL REQUESTING THE DEPARTMENT TO SEND THE SUM OF $5.00 TO JACOB ELLIOTT WHO IS NOT ABLE TO PROVIDE FOR HIMSELF BEING A BLIND AND SICK MAN. RG 10 VOL. 2516 FILE # 106,266 PART 0 REEL # C-11232	1890
ELLIOTT JEAN		
	RAMA RESERVE - CONDITIONAL RECEIPT FOR MISS JEAN ELLIOTT FOR PATENT TO LOTS 2 AND 3, SOUTH SIDE JARVIS STREET, ORILLIA RG 10 VOL. 1909 FILE # 2386 PART 0 REEL # C-11109	1873

SUBJECT	FILE NAME	DATES
ELLIOTT JOHN	SAULT STE. MARIE - (GARDEN RIVER) - APPLICATION OF JOHN ELLIOTT FOR A MINING LOCATION AND DISPUTE IN THE MATTER OF THE N 40 ACRES OF THE SE 1/4 AND S 40 ACRES OF THE NE 1/4 OF SECTION 30 IN AWARES TOWNSHIP BETWEEN ELLIOTT AND HECTOR HILLMAN RG 10 VOL. 2894 FILE # 181,609-178 PART 0 REEL # C-11293	1906-1907
ELLIOTT MAJOR	SAULT STE. MARIE - APPLICATION BY COLONEL A. RANKIN TO PURCHASE AS AGRICULTURAL LAND, A PORTION OF THE GARDEN RIVER RESERVE APPLIED FOR BY MAJOR ELLIOTT AS A MINERAL LOCATION RG 10 VOL. 2048 FILE # 9266 PART 0 REEL # C-11143	1878-1897
ELLIOTT MARY B	SARNIA - APPLICATION FROM MARY B. ELLIOTT FOR A PATENT COVERING LOT NO. 22, RANGE 8, FRANCIS SURVEY, TOWN OF SARNIA. RG 10 VOL. 2572 FILE # 116,488 PART 0 REEL # C-11241	1891
ELLIOTT NELSON	NORTHERN SUPERINTENDENCY - 1ST DIVISION - MANITOWANING - ATTEMPT OF NELSON ELLIOT TO SELL TO THE DEPARTMENT HIS HOUSE ON LOTS 1 AND 2, QUEEN STREET, MANITOWANING RG 10 VOL. 1909 FILE # 2393 PART 0 REEL # C-11109	1873-1874
ELLIOTT REVEREND	PARRY SOUND - VISITING SUPERINTENDENT OF INDIAN AFFAIRS CHARLES SKENE RECOMMENDING THE APPOINTMENT OF REVEREND ELLIOTT AS INTERPRETER RG 10 VOL. 1922 FILE # 2947 PART 0 REEL # C-11111	1874
ELLIOTT REVEREND ABNER	PARRY SOUND - PARRY ISLAND RESERVE - RESOLUTION BY THE COUNCIL TO GRANT FOUR ACRES TO REVEREND ABNER ELLIOTT, THE METHODIST MISSIONARY RG 10 VOL. 2015 FILE # 8034 PART 0 REEL # C-11135	1877
ELLIOTT ROBERT	MANITOWANING AGENCY - CANCELLATION OF THE SALE OF LOT 7, CON. 16, ASSIGINACK TOWNSHIP TO ROBERT ELLIOTT RG 10 VOL. 2985 FILE # 213,290 PART 0 REEL # C-11306	1899

SUBJECT	FILE NAME	DATES
ELLIOTT SAMUEL	SIX NATIONS AGENCY - CORRESPONDENCE REGARDING THE LEASING TO SAMUEL ELLIOTT OF JOSEPH GREEN'S FARM ON THE N 1/2 OF LOT 20, CON 5, TUSCARORA TOWNSHIP RG 10 VOL. 2311 FILE # 62,084 PART 0 REEL # C-11199	1885
ELLIOTT STEPHEN	CAPE CROKER AGENCY - CORRESPONDENCE REGARDING A CHARGE OF SEDUCTION BROUGHT AGAINST STEPHEN ELLIOTT BY LUCY PROULX RG 10 VOL. 2376 FILE # 76,359 PART 0 REEL # C-12782R	1887
ELLIOTT SUE	RIVER DESERT AGENCY - CORRESPONDENCE REGARDING LOT 188 (FORMERLY LOT 60), OTTAWA STREET, TOWNPLOT OF MANIWAKI (COURT PROCEEDINGS OF 15 JANUARY 1920 REGARDING CASE OF THOMAS PATRICK FORAN VS. SUE ELLIOTT; DEEDS, BONDS) RG 10 VOL. 2839 FILE # 172,180 PART 0 REEL # C-11285	1896-1921
ELLIOTT THOMAS	SIX NATIONS AGENCY - PETITION OF THOMAS ELLIOTT AND OTHERS REQUESTING THAT THE LAND KNOWN AS THE OLD CHANNEL OF THE GRAND RIVER BE CONVEYED TO THEM IN LIEU OF THE LAND LOST TO THEM BY THE CHANGE IN THE COURSE OF THE RIVER (PLAN, ORDER IN COUNCIL) RG 10 VOL. 2810 FILE # 163,917 PART 0 REEL # C-11282	1895-1901
ELLIOTT WILLIAM	KETTLE POINT RESERVE - REVEREND J. JACOBS REPORTING THAT TEACHER, WILLIAM ELLIOTT HAS RESIGNED AND DR. W. PIGOTT APPOINTED IN HIS PLACE RG 10 VOL. 1971 FILE # 5446 PART 0 REEL # C-11124	1875
ELLIOTT WILLIAM C N	MISSISSAUGAS OF THE CREDIT - RESOLUTION OF COUNCIL TO PAY WILLIAM C.N. ELLIOTT 75.00 TO ASSIST HIM AS A RESULT OF THE LOSS OF HIS HOME BY FIRE RG 10 VOL. 2919 FILE # 187,579 PART 0 REEL # C-11298	1897
ELLIS H J W	SARNIA AGENCY - CORRESPONDENCE REGARDING A PATENT FOR H.J.W. ELLIS, FOR N. 1/2 OF LOT 9, CON. 6, ANDERDON TOWNSHIP RG 10 VOL. 2353 FILE # 71,250 PART 0 REEL # C-11206	1886-1888

SUBJECT	FILE NAME	DATES
ELLIS HORATIO NELSON	ALNWICK AGENCY - APPLICATION OF HORATIO NELSON ELLIS TO PURCHASE GULL ISLAND IN LAKE ONTARIO RG 10 VOL. 3058 FILE # 250,984 PART 0 REEL # C-11318	1902
ELLIS WILLIE ARTHUR	ALNWICK AGENCY - SALE OF FORT WALLACE ISLAND IN THE ST. LAWRENCE RIVER TO WILLIE ARTHUR ELLIS. RG 10 VOL. 2720 FILE # 144,001-81 PART 0 REEL # C-11270	1894-1908
ELLISON	MISSISSAUGAS OF THE CREDIT - PETITION OF MRS. JOHN JONES, TO HAVE HER NAME REENTERED ON THE PAYLIST AND TO RECOVER INTEREST MONIES DUE HER SINCE REMOVAL AT THE TIME OF THE MARRIAGE TO ELLISON' A WHITE MAN RG 10 VOL. 2773 FILE # 154,920 PART 0 REEL # C-12793R	1894-1899
ELLISON DANIEL	SAULT STE. MARIE - LAND AGENT WILLIAM VAN ABBOTT REPORTS THE SALE TO DANIEL ELLISON OF THE S.E. 1/4 SEC 1, LAIRD TOWNSHIP AND SW 1/4, SEC 19 TO JOSEPH ELLISON RG 10 VOL. 2060 FILE # 9817 1/2 PART 0 REEL # C-11147	1878
ELLISON JOHN	SAULT STE. MARIE - LAND AGENT WILLIAM VAN ABBOTT REPORTS THE SALE TO JOHN ELLISON OF THE N 1/2 OF NE 1/4, SECTION K, LAIRD TOWNSHIP RG 10 VOL. 2064 FILE # 10,123 PART 0 REEL # C-11148	1878
ELLISON JOSEPH	SAULT STE. MARIE - LAND AGENT WILLIAM VAN ABBOTT REPORTS THE SALE TO DANIEL ELLISON OF THE S.E. 1/4 SEC 1, LAIRD TOWNSHIP AND SW 1/4, SEC 19 TO JOSEPH ELLISON RG 10 VOL. 2060 FILE # 9817 1/2 PART 0 REEL # C-11147	1878
ELLISON THOMAS E W	SAULT STE. MARIE - LAND AGENT WILLIAM VAN ABBOTT REPORTING THE SALE OF NW 1/4 SEC 17, LAIRD TOWNSHIP TO THOMAS BRADSHAW AND E 1/2 OF NW 1/4 SEC 30 LAIRD TOWNSHIP TO THOMAS E.W. ELLISON RG 10 VOL. 2070 FILE # 10,481 PART 0 REEL # C-11149	1878-1882

SUBJECT	FILE NAME	DATES
ELM PAUL		
	ALNWICK AGENCY - AGREEMENT TO LEASE PART OF LOT 4, CON. 10, OTONABEE TOWNSHIP FROM PAUL ELM TO ROBERT ADAMSON RG 10 VOL. 2847 FILE # 174,634 PART 0 REEL # C-11285	1896-1901
ELMSLIES WILLIAM		
	CAPE CROKER AND SAUGEEN RESERVES - REMISSION OF THE INTEREST TO WILLIAM ELMSLIES ON LOTS 19 AND 20, CON 5, E.B.R., ALBEMARLE TOWNSHIP RG 10 VOL. 1986 FILE # 6298 PART 0 REEL # C-11128	1876
EMBREE L E		
	PENETANGUISHENE AGENCY - APPLICATION OF R.W. SPENCE AND L.E. EMBREE TO PURCHASE ISLAND NO. 136, SOUTH OF MOOSE DEER POINT OPPOSITE BAXTER TOWNSHIP IN GEORGIAN BAY (PLAN) RG 10 VOL. 2857 FILE # 176,296-23 PART 0 REEL # C-11287	1902-1921
EMBRY HORACE		
	SIX NATIONS AGENCY - AGREEMENT BETWEEN JACOB S. MILLER AND HARLEY H. FARE, JACOB S. MILLER AND FRANK MILLER, JACOB S. MILLER AND THOMAS J. MATTHEWS AND JACOB S. MILLER AND HORACE EMBRY TO LEASE LOTS 38, 39, AND 40, RIVER RANGE, TUSCARORA TOWNSHIP RG 10 VOL. 2903 FILE # 185,312 PART 0 REEL # C-11295	1897-1928
EMERSON EDWARD		
	TYENDINAGA RESERVE - LAND AGENT, F. MCANNANY STATING THAT EDWARD EMERSON HAS LEFT THE AREA AND THAT NO PATENT SHOULD ISSUE FOR E 1/2 LOT 20, CON 9, TYENDINAGA UNTIL REQUESTED RG 10 VOL. 2004 FILE # 7628 PART 0 REEL # C-11132	1877-1890
EMERY JAMES		
	GORE BAY AGENCY - APPLICATION OF JAMES EMERY TO PURCHASE LOT 31, CON. 3 IN ROBINSON TOWNSHIP. RG 10 VOL. 3029 FILE # 232,500 PART 0 REEL # C-11313	1901
EMERY SAMUEL		
	GORE BAY AGENCY - APPLICATIONS OF F.B. MUTCHMORE TO PURCHASE LOT 1, CON. 6, SAMUEL EMERY TO PURCHASE LOT 1, CON. 4, AND E. WALLACE TO PURCHASE SEVERAL LOTS ALL IN BURPEE TOWNSHIP RG 10 VOL. 2947 FILE # 200,053 PART 0 REEL # C-11302	1898-1926

SUBJECT	FILE NAME	DATES
EMMETT DANIEL	ABENAKIS OF SAINT FRANCOIS - (PIERREVILLE) - RESOLUTION OF COUNCIL TO RE-ADMIT DANIEL EMMETT TO THE ABENAKIS BAND RG 10 VOL. 2887 FILE # 181,153 PART 0 REEL # C-11292	
EMMETT PETER	SAINT FRANCOIS AGENCY - CORRESPONDENCE REGARDING PETER EMMETT'S APPLICATION FOR AN ANNUAL ALLOWANCE FOR PREACHING THE GOSPEL TO THE ABENAKIS RG 10 VOL. 2278 FILE # 55,790 PART 0 REEL # C-11193	1884
EMORY CHARLES	CAPE CROKER AGENCY - REQUEST OF CHARLES EMORY FOR INFORMATION REGARDING LAND SALES IN SARAWAK AND KEPPEL TOWNSHIPS RG 10 VOL. 2988 FILE # 214,700 PART 0 REEL # C-11306	1899
EMPEY JOHN ALEXANDER WILLIAM	ST. REGIS AGENCY - APPLICATION FROM JOHN ALEXANDER WILLIAM EMPEY FOR A PATENT COVERING LOTS 14A AND 14B, CHENAL RANGE, DUNDEE TOWNSHIP. RG 10 VOL. 2554 FILE # 112,409 PART 0 REEL # C-11238	1890
ENGLISH ADAM	SARNIA - CORRESPONDENCE REGARDING A CONTROVERSY BETWEEN WILLIAM WAWANOSH, SECRETARY AND INTERPRETER OF THE CHIPPEWAS OF SARNIA, AND INDIAN AGENT, ADAM ENGLISH RELATIVE TO THE BAND'S ACCOUNTS. RG 10 VOL. 2643 FILE # 129,873 PART 0 REEL # C-11256	1892-1893
ENGLISH BEN	SIX NATIONS AGENCY - REFUSAL TO CONFIRM THE QUIT CLAIM OF THOMAS CLAUS TO BEN ENGLISH RG 10 VOL. 3159 FILE # 359,475 PART 0 REEL # C-11332	1910
ENGLISH JOHN	GRAND RIVER SUPERINTENDENCY, SIX NATIONS - CORRESPONDENCE REGARDING THE ARREARS OF INTEREST DUE TO JOHN ENGLISH OF THE SIX NATIONS RESERVE RG 10 VOL. 2509 FILE # 105,228 PART 0 REEL # C-12784R	1889-1891

SUBJECT	FILE NAME	DATES
ENGLISH R	MANITOWANING AGENCY - REQUEST FROM THE TORONTO LUMBER CO. THAT NO PATENT BE ISSUED TO R. ENGLISH FOR LOT 31, CONCESSION 1, ASSIGINACK. RG 10 VOL. 2144 FILE # 30,067 PART 0 REEL # C-11168	1881
ENGLISH RICHARD	MANITOWANING - APPLICATION BY RICHARD ENGLISH TO PURCHASE N PT LOT 27, CON 7, N. & E. PTS LOT 26, CON 7, AND E. PTS LOTS 26 CON 8 AND 9, TEHKUMMAH TOWNSHIP RG 10 VOL. 2082 FILE # 12,269 PART 0 REEL # C-11152	1879
ENSI JOSETTE	MANITOWANING AGENCY - APPLICATION OF JOSETTE ENSI, DAUGHTER OF CHIEF FLAMAND TO HAVE HER NAME PLACED ON THE PAYLIST AS WELL AS HER SON'S RG 10 VOL. 2972 FILE # 208,820 PART 0 REEL # C-9665R	1899
ERMATINGER	HEADQUARTERS - OTTAWA - CORRESPONDENCE REGARDING AN ENQUIRY, FROM ERMATINGER & ROBINSON OF ST. THOMAS, ASKING IF AN ENFRANCHISED INDIAN CAN SELL LAND ALLOTTED TO HIM ON ACCOUNT OF HIS MINOR CHILD RG 10 VOL. 2270 FILE # 54,246 PART 0 REEL # C-11192	1884
ERNSLIE JOHN A	NORTHERN SUPERINTENDENCY, 1 DIVISION - MANITOWANING - APPLICATION OF JOHN A. ERNSLIE FOR AN EXTENSION OF TIME TO PAY THE ARREARS DUE ON LOT 6, CON 6, TOWNSHIP OF MILLS. RG 10 VOL. 2497 FILE # 102,908 PART 0 REEL # C-11230	1890-1891
ERSKINE JOHN	SAULT STE MARIE - (GARDEN RIVER) - APPLICATION OF JOHN ERSKINE (211) FOR A MINING LOCATION IN DUNCAN TOWNSHIP RG 10 VOL. 2892 FILE # 181,609-128 PART 0 REEL # C-11293	1901
ERSKINE WILLIAM	SAULT STE MARIE - (GARDEN RIVER) - APPLICATION OF WILLIAM ERSKINE (210) FOR A MINING LOCATION IN DUNCAN TOWNSHIP RG 10 VOL. 2892 FILE # 181,609-127 PART 0 REEL # C-11293	1901

SUBJECT	FILE NAME	DATES
ESCOTT M H	SAULT STE. MARIE - APPLICATION BY M.H. ESCOTT TO PURCHASE A MINING LOCATION ON THE NORTH SIDE OF ECHO LAKE (TRACING) RG 10 VOL. 2096 FILE # 16,502 PART 0 REEL # C-11156	1879
ESCOTT-LAND	ESCOTT TOWNSHIP, LEEDS COUNTY - ACCOUNT FROM W. JOHN WALLACE OF ROCKPORT, ONTARIO, FOR EXTINGUISHING FIRES ON SEVERAL ISLANDS AND REVALUING IMPROVEMENTS ON PINE ISLAND. RG 10 VOL. 2146 FILE # 30,563 PART 0 REEL # C-11168	1881
ESCOUMAINS-LAND	ESCOUMAINS RESERVE - PURCHASE OF LAND FOR THE USE OF THE INDIANS RG 10 VOL. 2126 FILE # 24,273 PART 0 REEL # C-11163-11164	1880-1919
ESKASONI	ESKASONI AGENCY - REVEREND M. MCKENZIE ASKING FOR ASSISTANCE IN BUILDING A CHURCH AND PARSONAGE ON THE ESKASONI RESERVE RG 10 VOL. 1864 FILE # 387 PART 0 REEL # C-11104	1882-1883
ESKASONI	ESKASONI RESERVE - TELEGRAM FROM W.L. MACKAY TO WILLIAM SPRAGGE CONCERNING AN EPIDEMIC CAUSING SEVERAL DEATHS RG 10 VOL. 1901 FILE # 2031 PART 0 REEL # C-11107	1873
ESKASONI	ESKASONI RESERVE - AGENT A.F. MCGILLIVRAY, DISTRICT 8, GRAND NARROWS, NOVA SCOTIA SENDING SCHOOL RETURNS RG 10 VOL. 1988 FILE # 6517 PART 0 REEL # C-11128	1876
ESKASONI	ESKASONI RESERVE - SCHOOL TEACHER RORY MACNEIL SENDS A REPORT ON THE SCHOOL SITUATION RG 10 VOL. 2040 FILE # 8980 PART 0 REEL # C-11141	1877
ESKASONI	REVEREND M. MCKENZIE ASKS THAT FRANCIS BERNARD AND OTHERS RESIDING AT NORTH SIDNEY BE REQUESTED TO REMOVE TO THE RESERVE AT ESKASONI RG 10 VOL. 2130 FILE # 25,772 PART 0 REEL # C-11164	1880-1881

SUBJECT	FILE NAME	DATES
ESKASONI	ESKASONI AGENCY - CORRESPONDENCE REGARDING A HOUSE FOR A TEACHER ON THE ESKASONI RESERVE RG 10 VOL. 2414 FILE # 85,520 PART 0 REEL # C-11217	1891-1892
ESKASONI	ESKASONI AGENCY - REPORT OF INSPECTOR J.A. MACRAE OF THE INDIAN DEPARTMENT RESPECTING HIS VISIT TO THE INDIANS AT CHRISTMAS ISLAND. RG 10 VOL. 3032 FILE # 234,950 PART 0 REEL # C-11314	1902
ESKASONI-LAND	ESKASONI AGENCY - CORRESPONDENCE REGARDING A LOT OF LAND ON CHRISTMAS ISLAND. RG 10 VOL. 2146 FILE # 30,712 PART 0 REEL # C-11169	1886
ESKASONI-LAND	ESKASONI AGENCY - CORRESPONDENCE REGARDING A LAND DISPUTE OVER CHRISTMAS ISLAND ON THE ESKASONI RESERVE. RG 10 VOL. 2189 FILE # 38,321 PART 0 REEL # C-11176	1887-1889
ESKASONI-LAND	ESKASONI AGENCY - CORRESPONDENCE REGARDING FLOODING ON THE ESKASONI RESERVE AND PROPOSED DYKING (PLAN) RG 10 VOL. 3170 FILE # 406,203 PART 0 REEL # C-11333	1912-1914
ESKERWEE PETER	CAPE CROKER RESERVE - CLAIM OF PETER ESKERWEE FOR ARREARS OF INTEREST MONEY RG 10 VOL. 3149 FILE # 354,356 PART 0 REEL # C-9670R	1909
ESPLEN WILLIAM	CAPE CROKER AGENCY - CORRESPONDENCE REGARDING LOT 25, CON 10, EAST OF BURY ROAD, ALBEMARLE TOWNSHIP PATENTED TO WILLIAM ESPLEN RG 10 VOL. 2322 FILE # 64,811 PART 0 REEL # C-11201	1885-1889
ESQUABE JAMES	GEORGINA ISLAND RESERVE - REQUISITION FOR ONE ANNUITY SHARE DUE TO JAMES ESQUABE FOR HIS CHILD WHO WAS OMITTED FROM THE CENSUS RG 10 VOL. 2100 FILE # 17,410 PART 0 REEL # C-11157	1879

SUBJECT	FILE NAME	DATES
ESQUABE SADIE		
	RAMA AGENCY - ANNUITY INTEREST PAYMENTS TO SADIE ESQUABE OF THE SNAKE ISLAND BAND RG 10 VOL. 2940 FILE # 197,342 PART 0 REEL # C-9663R	1898-1899
ESQUIMAUX JOHN		
	MANITOWANING AGENCY - CORRESPONDENCE FROM JOHN ESQUIMAUX REGARDING THE IMMORALITY, AND POOR CONDITION ON THE SUCKER CREEK RESERVE RG 10 VOL. 2797 FILE # 159,656 PART 0 REEL # C-11280	1895
ESQUIMAUX JOSEPH		
	MANITOWANING AGENCY - AGREEMENT BETWEEN WILSON ESQUIMAUX, JOSEPH ESQUIMAUX AND FRANCIS H. THEBODS REGARDING PERMISSION TO PROSPECT FOR MINERALS ON THE WHITEFISH RIVER RESERVE RG 10 VOL. 2882 FILE # 179,570 PART 0 REEL # C-11291	1896-1899
ESQUIMAUX MOSES		
	MANITOWANING - ACCOUNT OF MOSES ESQUIMAUX FOR THE WOOD FURNISHED TO THE WHITE FISH RIVER SCHOOL. RG 10 VOL. 2611 FILE # 123,726 PART 0 REEL # C-11249	1892-1893
ESQUIMAUX WILSON		
	MANITOWANING AGENCY - AGREEMENT BETWEEN WILSON ESQUIMAUX, JOSEPH ESQUIMAUX AND FRANCIS H. THEBODS REGARDING PERMISSION TO PROSPECT FOR MINERALS ON THE WHITEFISH RIVER RESERVE RG 10 VOL. 2882 FILE # 179,570 PART 0 REEL # C-11291	1896-1899
ESTABROOK W C		
	GORE BAY AGENCY - APPLICATIONS OF W.C. ESTABROOK AND THOMAS BAKER GREENMAN TO PURCHASE LOT 1, CON. 8, BARRIE ISLAND RG 10 VOL. 2952 FILE # 202,259 PART 0 REEL # C-11302	1898-1912
ESTATE BAIN		
	SIX NATIONS RESERVE - J.T. GILKISON INQUIRING AS TO THE INTEREST DUE ON THE BAIN ESTATE, RIVER LOT 19, SENECA TOWNSHIP RG 10 VOL. 1887 FILE # 1421 PART 0 REEL # C-11106	1873

SUBJECT	FILE NAME	DATES
ESTES GEORGE L		
	TYENDINAGA AGENCY - REQUEST OF GEORGE L. ESTES TO HAVE THE NAME OF BARKER'S ISLAND IN THE BAY OF QUINTE CHANGED TO ESTES ISLAND. RG 10 VOL. 3032 FILE # 234,666 PART 0 REEL # C-11314	1901
ESTLO CHIEF JEAN BAPTISTE		
	NORTH SHORE RIVER ST. LAWRENCE SUPERINTENDENCY - CORRESPONDENCE REGARDING THE DEATH OF CHIEF JEAN BAPTISTE ESTLO OF THE BETSIAMITS RG 10 VOL. 2283 FILE # 56,895 PART 0 REEL # C-11194	1885
ETIENNE XAVIER		
	OKA AGENCY - AGENT JOHN MCGIRR REPORTS A COMPLAINT OF XAVIER ETIENNE REGARDING A FRENCH CANADIAN NAMED FAUTEUX IS CUTTING CORD WOOD ON HIS LAND RG 10 VOL. 2071 FILE # 10,629 PART 0 REEL # C-11150	1878
ETOBICOKE-LAND		
	CENTRAL SUPERINTENDENCY - CORRESPONDENCE REGARDING LAND SALES ON THE ETOBICOKE RESERVE RG 10 VOL. 2204 FILE # 40,759 PART 1 REEL # C-11179	1883-1935
ETOBICOKE-LAND		
	CORRESPONDENCE REGARDING LOT 33, CONCESSION B, ETOBICOKE TOWNSHIP RG 10 VOL. 2204 FILE # 40,759 PART 2 REEL # C-11179	1935
EUSTACHE		
	HEADQUARTERS - OTTAWA - REQUEST OF L. GENEST, CHIEF OF POLICE OF HULL, P.Q.; ASKING FOR INFORMATION REGARDING LAND OCCUPIED BY THREE INDIAN FAMILIES, LAFORCE, JACKSON AND EUSTACHE. RG 10 VOL. 3029 FILE # 231,688 PART 0 REEL # C-11313	1901-1903
EVANS FRANCIS		
	CAPE CROKER AND SAUGEEN RESERVES - FRANCIS EVANS REQUESTING CONSIDERATION FOR HIS APPLICATION TO PURCHASE LOT 23, CON 14, ALBEMARLE TOWNSHIP RG 10 VOL. 1986 FILE # 6358 PART 0 REEL # C-11128	1876

SUBJECT	FILE NAME	DATES
EVENDEN HARRY A	SAULT STE MARIE - (GARDEN RIVER) - APPLICATIONS OF HARRY A. EVENDEN AND JAMES B. MILLER (227) AND ISAAC RUSSELL EDMONDS (359) FOR MINING LOCATIONS IN KARS TOWNSHIP RG 10 VOL. 2893 FILE # 181,609-142 PART 0 REEL # C-11293	1901-1907
EVERETT GEORGE	CAPE CROKER AND SAUGEEN RESERVES - ASSIGNMENT OF LOT 20, CON 11, AMABEL TOWNSHIP FROM GEORGE EVERETT TO A.C. CLARK RG 10 VOL. 2136 FILE # 27,430 PART 0 REEL # C-11166	1881
EVERETT GEORGE	SAUGEEN AGENCY - REDUCTION IN PRICE OF LOT NO. 19, CON. 11, TOWNSHIP OF AMABEL, OWNED BY GEORGE EVERETT. RG 10 VOL. 2503 FILE # 104,157 PART 0 REEL # C-11231	1890
EVERSON RICHARD	GRAND RIVER SUPERINTENDENCY, SIX NATIONS - APPLICATION OF LYDIA GIVENS TO LEASE FORTY FIVE ACRES OF HER LOCATION TO RICHARD EVERSON. RG 10 VOL. 2487 FILE # 101,640 PART 0 REEL # C-11229	1889-1897
EVOY E V	SAULT STE. MARIE - LAND AGENT WILLIAM VAN ABBOTT SENDS THE ASSIGNMENT JOHN EVOY TO E.V. EVOY FOR W 1/2 OF E 1/2 SEC 3, LAIRD TOWNSHIP RG 10 VOL. 2137 FILE # 27,584 PART 0 REEL # C-11166	1881
EVOY ERNEST VINCENT	SAULT STE. MARIE AGENCY - SALE TO ERNEST VINCENT EVOY OF NW 1/4 SEC 2, LAIRD TOWNSHIP. RG 10 VOL. 3215 FILE # 532,068 PART 0 REEL # C-11341	1919-1920
EVOY JOHN	SAULT STE. MARIE - SUPERINTENDENT WILLIAM VAN ABBOTT ADVISES THAT HE HAS SOLD W 1/2 OF S.E. 1/4 OF SEC 3, LAIRD TOWNSHIP TO JOHN EVOY RG 10 VOL. 1991 FILE # 6764 PART 0 REEL # C-11129	1876
EVOY JOHN	SAULT STE. MARIE - SUPERINTENDENT WILLIAM VAN ABBOTT ADVISING THAT HE HAS SOLD TO JOHN EVOY THE W 1/2 OF NE 1/4 OF SEC 3, LAIRD TOWNSHIP RG 10 VOL. 1996 FILE # 6947 PART 0 REEL # C-11130	1876

SUBJECT	FILE NAME	DATES
EVOY JOHN	SAULT STE. MARIE - SALE TO JOHN EVOY OF THE NE 1/4, SEC 5, LAIRD TOWNSHIP RG 10 VOL. 2018 FILE # 8269 PART 0 REEL # C-11135	1877
EVOY JOHN	SAULT STE. MARIE - SUPERINTENDENT WILLIAM VAN ABBOTT REPORTS THE SALE OF S 1/2 SEC 4, TO JOHN WHEATLEY, THE SALE OF W 1/2 OF N.E. 1/4 SEC 4, TO SAME LAPISH AND THE SALE OF W 1/2 OF SW 1/4 SEC 9 TO JOHN EVOY, LAIRD TOWNSHIP RG 10 VOL. 2023 FILE # 8569 PART 0 REEL # C-11137	1877-1881
EVOY JOHN	SAULT STE. MARIE - LAND AGENT WILLIAM VAN ABBOTT SENDS THE ASSIGNMENT JOHN EVOY TO E.V. EVOY FOR W 1/2 OF E 1/2 SEC 3, LAIRD TOWNSHIP RG 10 VOL. 2137 FILE # 27,584 PART 0 REEL # C-11166	1881
EVOY JOHN	NORTHERN SUPERINTENDENCY, 3RD DIVISION - SAULT STE MARIE - ASSIGNMENT FROM W.H. EVOY TO JOHN EVOY OF W 1/2, SEC. 3, TOWNSHIP OF LAIRD. APPLICATION FOR A PATENT FOR THE ABOVE LOT. THE LAND OWNED BY JOHN EVOY IN THAT DISTRICT IS THE NW 1/4 AND SW 1/4, LOT 3 AND W 1/2 OF SW 1/4, LOT 9 THE TOWNSHIP OF LAIRD. RG 10 VOL. 2446 FILE # 93,390 PART 0 REEL # C-11222	1889
EVOY PERCY	SAULT STE. MARIE AGENCY - SALE TO PERCY EVOY OF E 1/2 OF NE 1/4, SEC. 3, LAIRD TOWNSHIP. RG 10 VOL. 3210 FILE # 521,363 PART 0 REEL # C-11340	1919
EVOY REUBEN	NORTHERN SUPERINTENDENCY - SAULT STE. MARIE - CORRESPONDENCE REGARDING AFFIDAVITS OF SETTLEMENT BY REUBEN EVOY ON W. 1/2 OF N.W. 1/4, SECTION 9 AND S. 1/2 OF N.E. 1/4 OF SECTION 8, LAIRD TOWNSHIP RG 10 VOL. 2345 FILE # 69,294 PART 0 REEL # C-11205	1886

SUBJECT	FILE NAME	DATES
EVOY W H	NORTHERN SUPERINTENDENCY, 3RD DIVISION - SAULT STE MARIE - ASSIGNMENT FROM W.H. EVOY TO JOHN EVOY OF W 1/2, SEC. 3, TOWNSHIP OF LAIRD. APPLICATION FOR A PATENT FOR THE ABOVE LOT. THE LAND OWNED BY JOHN EVOY IN THAT DISTRICT IS THE NW 1/4 AND SW 1/4, LOT 3 AND W 1/2 OF SW 1/4, LOT 9 THE TOWNSHIP OF LAIRD. RG 10 VOL. 2446 FILE # 93,390 PART 0 REEL # C-11222	1889
EVOY WM H	NORTHERN SUPERINTENDENCY, 3RD DIVISION - SAULT STE. MARIE - APPLICATION FROM WM. H. EVOY FOR PATENT ON THE SOUTHEAST 1/4 OF SECTION 34, TOWNSHIP OF MACDONALD. RG 10 VOL. 2431 FILE # 89,144 PART 0 REEL # C-11220	1888-1891
EWING WILLIAM H	SAULT STE. MARIE - (GARDEN RIVER) - APPLICATIONS OF WILLIAM KINGSHOTT (131) AND WILLIAM H. EWING (251) FOR MINING LOCATION IN LAIRD TOWNSHIP RG 10 VOL. 2890 FILE # 181,609-62 PART 0 REEL # C-11292	1900-1903
EXHIBITION	HEADQUARTERS - E. PERRAULT OF THE AGRICULTURE ENCLOSING DIPLOMAS RECEIVED BY INDIANS FOR EXHIBITS AT THE CENTENNIAL EXHIBITION IN PHILADELPHIA RG 10 VOL. 2019 FILE # 8333 PART 0 REEL # C-11135	1877
FAHEY ISAAC	NORTH-EASTERN SUPERINTENDENCY, NEW BRUNSWICK - REQUISITION FOR A PATENT IN THE NAME OF ISAAC FAHEY ON LOT NO. 12, BIG COVE RESERVE RG 10 VOL. 2529 FILE # 108,901 PART 0 REEL # C-11234	1893
FAHEY WILLIAM	APPLICATION BY WILLIAM FAHEY FOR A PATENT TO LOT 16 ON THE RICHIBUCTO RESERVE (PLAN) RG 10 VOL. 2087 FILE # 13,145-2 PART 0 REEL # C-11154	1913-1918
FAIR JOHN	CAPE CROKER AGENCY - APPLICATION FOR PATENT FROM JOHN FAIR, FOR LOT 17, CON. 5, KEPPEL TOWNSHIP RG 10 VOL. 2427 FILE # 88,804 PART 0 REEL # C-11219	1888-1892

SUBJECT	FILE NAME	DATES
FAIR JOHN E	MANITOWANING AGENCY - SALE TO MRS. JOHN E. FAIR OF LOTS 4 AND 5, CON. 17, ASSIGINACK TOWNSHIP. RG 10 VOL. 3210 FILE # 524,075 PART 0 REEL # C-11340	1919
FAIR MR	SIX NATIONS AGENCY - CORRESPONDENCE REGARDING THE COST OF MR. FAIR'S SERVICES FOR SURVEYING THE ROAD BETWEEN LOTS 12 & 13 ACROSS CON 2, 3, 4 & 5, TUSCARORA TOWNSHIP RG 10 VOL. 2278 FILE # 55,420 PART 0 REEL # C-11193	1884
FAIRBANKS LEWIS P	PETITION FROM THE INDIANS OF DISTRICT NO. 3 NOVA SCOTIA PRAYING THAT LEWIS P. FAIRBANKS MAY BE APPOINTED THEIR AGENT RG 10 VOL. 2045 FILE # 9110 PART 0 REEL # C-11142	1877-1878
FAIRBANKS S P	CLAIM OF PETER CAMPBELL FOR $20 PAID TO S.P. FAIRBANKS TOWARDS 200 ACRES OF LAND AT MALAGAWATCH NOVA SCOTIA RG 10 VOL. 2061 FILE # 9864 PART 0 REEL # C-11147	1878
FAIRBANKS SAMUEL P	NOVA SCOTIA - SAMUEL P. FAIRBANKS, COMMISSIONER OF CROWN LANDS INQUIRES CONCERNING THE PROCEDURE OF LAND SALES RG 10 VOL. 2102 FILE # 18,516 PART 2 REEL # C-11158	1868
FAIRY LAKE-LAND	ANNAPOLIS COUNTY AGENCY - CORRESPONDENCE, REPORTS AND MEMORANDA, REGARDING THE SURRENDER OF CERTAIN LANDS ON THE FAIRY LAKE RESERVE TO CLARENCE W. MILLS ON BEHALF OF THE KEDGEMAKOOGE ROD AND GUN CLUB OF NOVA SCOTIA (COPIES OF SURRENDER, CLIPPINGS, ASSIGNMENTS OF LEASES). RG 10 VOL. 3113 FILE # 320,110-1 PART 0 REEL # C-11326	1908-1918
FAIRY LAKE-LAND	ANNAPOLIS COUNTY AGENCY - APPLICATIONS TO PURCHASE CERTAIN LANDS ON THE FAIRY LAKE INDIAN RESERVE AND CORRESPONDENCE REGARDING THE LEASE OF LAND TO THE KEDGEMAKOOGE ROD AND GUN CLUB OF NOVA SCOTIA (PLAN). RG 10 VOL. 3113 FILE # 320,110-1A PART 0 REEL # C-11326	1918-1922

SUBJECT	FILE NAME	DATES
FAIRY LAKE-LAND	ANNAPOLIS COUNTY AGENCY - CORRESPONDING REGARDING THE LEASE OF CERTAIN LAND ON THE FAIRY LAKE RESERVE TO THE KEDGEMAKOOGE ROD AND GUN CLUB (PLAN). RG 10 VOL. 3113 FILE # 320,110-1 PART 3 REEL # C-11326	1928-1938
FALLAN JAMES	CAPE CROKER AGENCY - APPLICATION, FROM JAMES FALLAN, TO PURCHASE LOT 42, CON. 3, EAST OF BURY ROAD, ST. EDMUNDS TOWNSHIP. RG 10 VOL. 2708 FILE # 142,945 PART 0 REEL # C-11267	1893
FALLON JAMES	CAPE CROKER AGENCY - LAND RETURN DURING THE MONTH OF OCTOBER 1891 IN FAVOR OF THE INDIANS OF SAUGEEN AND OWEN SOUND. CORRESPONDENCE RELATIVE TO THE ISSUE OF A PATENT TO JAMES FALLON COVERING LOT 43, CON. 1, WEST OF BURY ROAD, ST. EDMUND TOWNSHIP. RG 10 VOL. 2602 FILE # 121,190 PART 0 REEL # C-11247	1891-1892
FALLS JAMES	CAPE CROKER AND SAUGEEN RESERVES - SUPERINTENDENT WILLIAM PLUMMER RETURNING THE ASSIGNMENT OF JAMES FALLS TO FRANCIS GRAINGER FOR LOT 10 WEST OF MCNAUGHTON STREET AND SOUTH OF DIVISION STREET, WIARTON RG 10 VOL. 1947 FILE # 4258 PART 0 REEL # C-11118	1875
FALLS JAMES WALTER	CAPE CROKER AGENCY - CORRESPONDENCE REGARDING LOT 7, W. MCNAUGHTON ST. & S. DIVISION ST., WIARTON, WHICH IS PATENTED TO JAMES WALTER FALLS RG 10 VOL. 2336 FILE # 68,113 PART 0 REEL # C-11203	1886
FALLS OLIVE	GORE BAY AGENCY - CANCELLATION OF THE SALE TO OLIVE FALLS OF LOT 41, CON. 10 AND LOT 41, CON. 10 AND TO THOMAS BEERS OF LOT 38, CON. 11, ALL IN DAWSON TOWNSHIP RG 10 VOL. 3206 FILE # 517,225 PART 0 REEL # C-11340	1918-1919
FALLS THOMAS	GORE BAY AGENCY - CORRESPONDENCE REGARDING LOT 10, CON. 8 AND LOT 13, CON. 12, DAWSON TOWNSHIP ASSIGNED TO THOMAS FALLS RG 10 VOL. 2961 FILE # 206,076 PART 0 REEL # C-11303	1899

SUBJECT	FILE NAME	DATES
FALLS THOMAS	GORE BAY AGENCY - CANCELLATION OF THE SALE OF LOT 2, CON. 8, DAWSON TOWNSHIP TO THOMAS FALLS. RG 10 VOL. 3029 FILE # 231,960 PART 0 REEL # C-11313	1901
FAMILY MIKE	NEW CREDIT RESERVE - REMOVAL OF DR. PYRE AS MEDICAL ATTENDANT AND REMOVAL OF THE MIKE FAMILY FROM THE RESERVE RG 10 VOL. 1868 FILE # 560 PART 0 REEL # C-12777R	1871-1872
FANNING EDWARD	ALNWICK AGENCY - AGREEMENT BETWEEN JOHN POLLOCK AND EDWARD FANNING AND JOHN POLLOCK AND WILLIAM LEEPER TO LEASE A PART OF LOCATION 31 ON THE ALNWICK RESERVE RG 10 VOL. 2969 FILE # 208,045 PART 0 REEL # C-11304	1899-1901
FANNING T	ALNWICK AGENCY - DISPUTE OF DAVID WILKINS AND T. FANNING REGARDING THE ERECTION OF A FENCE BETWEEN THEIR PROPERTIES. RG 10 VOL. 2731 FILE # 144,317 PART 0 REEL # C-11271	1893
FANNING THOMAS	ALNWICK AGENCY - AGREEMENT FOR LEASE FROM DAVID WILKINS OF THE ALNWICK RESERVE TO THOMAS FANNING, A FARMER RG 10 VOL. 2773 FILE # 154,926 PART 0 REEL # C-11276	1894-1900
FANNING THOMAS	ALNWICK AGENCY - AGREEMENT TO LEASE PART OF LOCATION 31 ON THE ALNWICK RESERVE FROM JOHN POLLOCH TO WILLIAM BRISHIN (1896) AND THOMAS FANNING (1897) RG 10 VOL. 2844 FILE # 173,265 PART 0 REEL # C-11285	1896-1897
FARE HARLEY H	SIX NATIONS AGENCY - AGREEMENT BETWEEN JACOB S. MILLER AND HARLEY H. FARE, JACOB S. MILLER AND FRANK MILLER, JACOB S. MILLER AND THOMAS J. MATTHEWS AND JACOB S. MILLER AND HORACE EMBRY TO LEASE LOTS 38, 39, AND 40, RIVER RANGE, TUSCARORA TOWNSHIP RG 10 VOL. 2903 FILE # 185,312 PART 0 REEL # C-11295	1897-1928

SUBJECT	FILE NAME	DATES
FARLEY CHARLES	CAPE CROKER AND SAUGEEN RESERVES - REQUEST BY ONE CHARLES FARLEY THAT THE SALE BE CANCELLED FOR LOT 24, CON 2, EAST OF BURY ROAD, EASTNOR TOWNSHIP RG 10 VOL. 2060 FILE # 9828 PART 0 REEL # C-11147	1878
FARLEY FERGUS	CAPE CROKER RESERVE - APPLICATION OF FERGUS FARLEY TO PURCHASE LOTS 48, 50, 52 AND 53 IN THE TOWNPLOT OF BROOKE RG 10 VOL. 1891 FILE # 1571 PART 0 REEL # C-11106	1873
FARLEY FERGUS	CAPE CROKER AGENCY - CORRESPONDENCE REGARDING LOT 23 CON 9, KEPPEL TOWNSHIP, OCCUPIED BY FERGUS FARLEY RG 10 VOL. 2307 FILE # 60,775 PART 0 REEL # C-11199	1885
FARLEY FERGUS	CAPE CROKER AGENCY - CORRESPONDENCE REGARDING AN APPLICATION FROM FERGUS FARLEY FOR A REDUCTION IN THE PRICE PAID FOR HIS LOTS IN BROOKE TOWNSHIP RG 10 VOL. 2399 FILE # 82,746 PART 0 REEL # C-11214	1888
FARLEY JOHN	SARNIA AGENCY - JOHN FARLEY'S APPLICATION FOR A REDUCTION IN PRICE OF N 1/2 OF LOT 7, & S 1/2 OF LOT 9, CON 8, ANDERDON TOWNSHIP RG 10 VOL. 2315 FILE # 62,563 PART 0 REEL # C-11200	1885
FARLEY JOHN	NORTHERN SUPERINTENDENCY - SAULT STE MARIE - APPLICATION FROM JOHN FARLEY TO PURCHASE AN ISLAND IN THE ST. MARY RIVER (SKETCH) RG 10 VOL. 2377 FILE # 76,682 PART 0 REEL # C-11210	1887
FARLING MRS	NORTHERN SUPERINTENDENCY, 1 DIVISION - MANITOWANING - MRS. FARLING ALIAS CAHKEBISHQUAI CLAIMING HER ARREARS OF ANNUITY MONEY RG 10 VOL. 2476 FILE # 98,793 PART 0 REEL # C-11227	1889

SUBJECT	FILE NAME	DATES
FARLINGER CHARLES M	ST. REGIS AGENCY - CORRESPONDENCE REGARDING THE CLAIM OF TITLE FROM CHARLES M. FARLINGER FOR THE LEASED LAND OCCUPIED BY HIM BEING PART OF LOT 28 AND LOT 29, RANGE 1 AND PART OF LOTS 29 AND 33 IN BROKEN FRONT, IN THE TOWNSHIP OF DUNDEE RG 10 VOL. 2507 FILE # 104,683 PART 0 REEL # C-11231	1890
FARLINGER CHARLES M	ST REGIS AGENCY - APPLICATION FOR PATENT IN THE NAME OF CHARLES M. FARLINGER FOR LOT 27, BROKEN POINT RANGE, DUNDEE TOWNSHIP RG 10 VOL. 3162 FILE # 366,286 PART 0 REEL # C-11333	1910
FARLINGER JAMES R	ST. REGIS AGENCY - APPLICATION OF JAMES R. FARLINGER FOR PATENT COVERING LOT 29A AND 30A, BROKEN FRONT RANGE AND LOT 30A, RANGE 1, TOWNSHIP OF DUNDEE RG 10 VOL. 2507 FILE # 104,684 PART 0 REEL # C-11231	1890-1891
FARLINGER NICHOLAS	ST. REGIS AGENCY - APPLICATION OF NICHOLAS FARLINGER FOR PATENTS ON LOTS OWNED BY HIM IN THE TOWNSHIP OF DUNDEE RG 10 VOL. 2507 FILE # 104,685 PART 0 REEL # C-11231	1890-1891
FARLINGER THOMAS	ST. REGIS AGENCY - APPLICATION OF THOMAS FARLINGER FOR PATENTS COVERING LOTS NOS. 33A AND 34, BROKEN FRONT, TOWNSHIP OF DUNDEE RG 10 VOL. 2507 FILE # 104,689 PART 0 REEL # C-11231	1890
FARLINGER THOMAS	ST. REGIS AGENCY - APPLICATION OF THOMAS FARLINGER FOR PATENTS COVERING LOTS NOS. 34B AND 35A, BROKEN FRONT RANGE, DUNDEE TOWNSHIP. RG 10 VOL. 2550 FILE # 112,185 PART 0 REEL # C-11237	1890-1897
FARM CORNELIUS	SIX NATIONS AGENCY - CORRESPONDENCE REGARDING THE PLACING OF THE SON OF THE LATE CORNELIUS FARM ON THE SIX NATIONS PAYLIST RG 10 VOL. 2287 FILE # 57,170 PART 0 REEL # C-11195	1885

SUBJECT	FILE NAME	DATES
FARMER JOSEPH	SIX NATIONS AGENCY - CORRESPONDENCE REGARDING THE PLACING OF JOSEPH FARMER ON THE SIX NATIONS PAYLIST RG 10 VOL. 2288 FILE # 57,171 PART 0 REEL # C-11195	1885
FARMERS INSTITUTE	SIX NATIONS AGENCY - CORRESPONDENCE AND MINUTES OF COUNCIL REGARDING THE FARMERS INSTITUTE RG 10 VOL. 3168 FILE # 399,136 PART 0 REEL # C-11333	1912-1922
FARNHAM CYRUS H	NORTHERN DIVISION - FREDERICTON, N.B. - APPLICATION OF CYRUS H. FARNHAM TO PURCHASE LOT 12, BLOCK "B", GULCH ROAD, TOBIQUE RESERVE. RG 10 VOL. 3020 FILE # 222,935 PART 0 REEL # C-11312	1902
FARQUHAR WILLIAM	COCKBURN ISLAND - LAND AGENT B.W. ROSS SENDS AN AFFIDAVIT THAT WILLIAM FARQUHAR IS THE PURCHASER OF LOT 13, CON 9, COCKBURN ISLAND RG 10 VOL. 2140 FILE # 28,818 PART 0 REEL # C-11167	1881
FARQUHAR WILLIAM	MANITOWANING AGENCY - DISPUTE BETWEEN WILLIAM FARQUHAR AND GEORGE THOMPSON REGARDING A PROPERTY LINE IN THE 15 H CONCESSION, BILLINGS TOWNSHIP. RG 10 VOL. 3018 FILE # 220,660 PART 0 REEL # C-11312	1900-1901
FARQUHARSON WILLIAM	CAPE CROKER AND SAUGEEN RESERVES - REQUEST FOR A PATENT TO BE ISSUED TO WILLIAM FARQUHARSON FOR LOT 4, CON 2, NORTH OF CENTRE DIAGONAL, KEPPEL TOWNSHIP RG 10 VOL. 1999 FILE # 7221 PART 0 REEL # C-11131	1876
FARREL A P	SIX NATIONS RESERVE - A.P. FARREL REQUESTING TO MAKE AN AMENDMENT IN THE LAND RETURN CONCERNING SOUTH 1/2 LOT 18, CON. 1, N OF TALBOT ROAD RG 10 VOL. 1938 FILE # 3785 PART 0 REEL # C-11116	1874

SUBJECT	FILE NAME	DATES
FARRELL HILDA B	HEADQUARTERS - OTTAWA - APPOINTMENT OF MISS HILDA B. FARRELL AS A TEMPORARY CLERK IN THE INDIAN DEPARTMENT RG 10 VOL. 2972 FILE # 208,739 PART 0 REEL # C-11305	1899
FARRELL JAMES	FREDERICTON, NEW BRUNSWICK - AGENT JAMES FARRELL'S LAND RETURN FOR NOVEMBER; CORRESPONDENCE RG 10 VOL. 2318 FILE # 63,419 PART 0 REEL # C-11201	1889
FARRELL JAMES	NEW BRUNSWICK, SOUTHWESTERN SUPERINTENDENCY - FIRST DIVISION - LAND RETURN FOR JUNE FROM JAMES FARRELL, AGENT AT FREDERICTON RG 10 VOL. 2348 FILE # 69,632 PART 0 REEL # C-11206	1890
FARRELY PATRICK	ALNWICK AGENCY - SALE OF ISLANDS IN THE ST. LAWRENCE RIVER TO JAMES H. WORMAN AND PATRICK FARRELY OF NEW YORK. RG 10 VOL. 2721 FILE # 144,001-114 PART 0 REEL # C-11270	1894-1897
FARRER JOSEPH	PARRY SOUND SUPERINTENDENCY - CLAIM OF THE PARRY ISLAND BAND AGAINST JOSEPH FARRER FOR DAMAGES CAUSED BY A RAFT OF SAWLOGS IN THE BAY BETWEEN THE PROPERTY OF JAMES WALKER AND DON TABABUNDONG. RG 10 VOL. 3029 FILE # 232,860 PART 0 REEL # C-11313	1901
FARROW FREDERICK	CAPE CROKER AND SAUGEEN RESERVES - APPLICATION BY FREDERICK FARROW FOR A REDUCTION IN PRICE ON LOT 1, CON 24, AMABEL TOWNSHIP RG 10 VOL. 2130 FILE # 25,484 PART 0 REEL # C-11164	1880-1881
FARTHING ROBERT J	GORE BAY AGENCY - APPLICATION OF ROBERT J. FARTHING TO PURCHASE LOT 29, CON. 7 IN ROBINSON TOWNSHIP RG 10 VOL. 3055 FILE # 246,055 PART 0 REEL # C-11317	1902
FARTHING WILLIAM HENRY	GORE BAY AGENCY - CORRESPONDENCE REGARDING THE ILLEGAL CUTTING OF OAK TREES BY WILLIAM HENRY FARTHING ON LOT 26, CON. 8, ROBINSON TOWNSHIP RG 10 VOL. 2353 FILE # 71,164 PART 0 REEL # C-11206	1886

SUBJECT	FILE NAME	DATES
FARTHING WILLIAM HENRY	GORE BAY AGENCY - APPLICATIONS FOR PATENT FROM WILLIAM HENRY FARTHING FOR LOT 26, CON. 8, ROBINSON TOWNSHIP AND FROM ELIZABETH ROBINSON FOR LOT 35, CON. 10, DAWSON TOWNSHIP RG 10 VOL. 2370 FILE # 74,806 PART 0 REEL # C-11209	1887-1892
FAULKNER	TYENDINAGA RESERVE - SOLICITORS FAULKNER, BURDETT AND THOMAS REQUESTING A PATENT TO J.H. ROBERTS FOR LOTS 31 AND 32, QUEEN ST., SHANNONVILLE RG 10 VOL. 1972 FILE # 5528 PART 0 REEL # C-11124	1875
FAULKNER CHARLES	MANITOWANING AGENCY - CORRESPONDENCE REGARDING A DISPUTE BETWEEN W.H. PRICE AND CHARLES FAULKNER, OVER THE SALE OF LOT 23, CON. 5, ASSIGINACK TOWNSHIP RG 10 VOL. 2356 FILE # 71,980 PART 0 REEL # C-11207	1896
FAULKNER HARRIET	HEADQUARTERS - PERSONNEL FILE OF HARRIET FAULKNER, CLERK IN THE INDIAN AFFAIRS DEPARTMENT RG 10 VOL. 3177 FILE # 443,480 PART 0 REEL # C-9671R	1914
FAUTEUX	OKA AGENCY - AGENT JOHN MCGIRR REPORTS A COMPLAINT OF XAVIER ETIENNE REGARDING A FRENCH CANADIAN NAMED FAUTEUX IS CUTTING CORD WOOD ON HIS LAND RG 10 VOL. 2071 FILE # 10,629 PART 0 REEL # C-11150	1878
FAUTEUX	OKA AGENCY - COMPLAINT BY SEVERAL INDIAN OF BEING MOLESTED IN THEIR PURSUITS BY EMPLOYEES OF THE SEMINARY NAMED, LEFEVRE AND FAUTEUX RG 10 VOL. 2092 FILE # 15,399 PART 0 REEL # C-11155	1879
FAWCETT ROBERT	SIX NATIONS AGENCY - AGREEMENT BETWEEN JULIA GOOD AND ROBERT FAWCETT TO LEASE THE S 1/2 OF LOT 36, CON. 3, TUSCARORA TOWNSHIP RG 10 VOL. 2994 FILE # 218,070 PART 0 REEL # C-11307	1900-1909

SUBJECT	FILE NAME	DATES
FAWCETT ROBERT W	MANITOWANING AGENCY - APPLICATIONS OF JAMES MCDOUGALL AND ROBERT W. FAWCETT TO PURCHASE LOT 19, CON. 17, IN CARNARVON TOWNSHIP RG 10 VOL. 2931 FILE # 193,618 PART 0 REEL # C-11299	1897-1900
FAWN CHARLES	RICE AND MUD LAKE AGENCY - ANNUITY INTEREST PAYMENTS TO THE RICE LAKE BAND AND ARREARS IN PAYMENTS TO CHARLES FAWN OF RICE LAKE BAND WHO WISHES TO TRANSFER TO THE RAMA BAND RG 10 VOL. 2949 FILE # 200,961 PART 0 REEL # C-9663R	1898-1900
FAWN DANIEL	RICE AND MUD LAKE AGENCY - ESTATE OF THE LATE DANIEL FAWN AND CORRESPONDENCE REGARDING LOCATION 21 ON THE RICE LAKE RESERVE (COPY OF WILL) RG 10 VOL. 2943 FILE # 198,183 PART 0 REEL # C-9663R	1898
FAWN SAMSON	MUD AND RICE LAKE AGENCY - RESOLUTION PASSED BY THE MUD LAKE BAND APPOINTING SAMSON FAWN AS GUARDIAN AND CARETAKER OF BETSY MUSKRAT WHO IS NEARLY BLIND. RG 10 VOL. 2558 FILE # 113,467 PART 0 REEL # C-11239	1891-1892
FAWN SOLOMON	TYENDINAGA RESERVE - REQUEST BY COUNCIL THAT THE AGENT PAY MILO MARACLE AND SOLOMON FAWN MONEY FROM THE RENT FOR LOTS 6, 7 AND 8, CON A, TYENDINAGA TOWNSHIP RG 10 VOL. 2134 FILE # 27,036 PART 0 REEL # C-11165	1881
FEAGAN ROBERT	THESSALON RIVER RESERVE - LAND AGENT JOHN F. DAY FORWARDING THE ASSIGNMENT OF JOSEPH WARD JR. TO ROBERT FEAGAN FOR LOT 17, THESSALON RIVER RG 10 VOL. 2072 FILE # 10,708 PART 0 REEL # C-11150	1878
FEAGAN ROBERT	THESSALON RIVER RESERVE - ROBERT FEAGAN INQUIRING HOW MUCH IS OWED ON LOT 17, THESSALON RIVER RG 10 VOL. 2096 FILE # 16,567 PART 0 REEL # C-11156	1879

SUBJECT	FILE NAME	DATES
FEARMAN JAMES	SIX NATIONS AGENCY - SALE TO JAMES FEARMAN OF LOTS 19 AND 20, WEST SIDE DUMFRIES STREET, CALEDONIA RG 10 VOL. 3204 FILE # 512,250 PART 0 REEL # C-11339	1918
FEARMAN JOHN	SIX NATIONS AGENCY - CORRESPONDENCE REGARDING A VERBAL LEASE OF THE S 1/2 OF LOT 5, CON. 3, TUSCARORA TOWNSHIP FROM CATHERINE HILL TO JOHN FEARMAN RG 10 VOL. 2776 FILE # 155,855 PART 0 REEL # C-11277	1894
FEARMAN THOMAS G	SIX NATIONS AGENCY - AGREEMENTS BETWEEN SAMUEL STYRES AND HENRY CRESWELL, THOMAS G. FEARMAN AND GEORGE H. HARRIS TO LEASE LOT 59, RIVER RANGE, ONONDAGA TOWNSHIP RG 10 VOL. 2954 FILE # 203,241 PART 0 REEL # C-11303	1898-1909
FEATHERSTON WILLIAM	CAPE CROKER AND SAUGEEN RESERVES - APPLICATION BY JOHN HORN ON BEHALF OF WILLIAM FEATHERSTON FOR A PATENT TO ISSUE ON LOT 35, CON 23, KEPPEL TOWNSHIP RG 10 VOL. 1976 FILE # 5777 PART 0 REEL # C-11125	1876
FENTON	RAMA RESERVE - EDGAR, FENTON AND RIDOUT APPLYING IN THE NAME OF THE COUCHICHING HOTEL COMPANY TO PURCHASE SEVERAL SMALL ISLANDS IN LAKE COUCHICHING RG 10 VOL. 1900 FILE # 1981 PART 0 REEL # C-11107	1873-1875
FENTON W I	CAPE CROKER AND SAUGEEN RESERVES - REQUEST BY W.I. FENTON FOR AN EXTENSION OF TIME TO PAY ARREARS AND PERFORM SETTLEMENT DUTIES ON CERTAIN LOTS IN KEPPEL AMABEL AND EASTNOR TOWNSHIPS RG 10 VOL. 1975 FILE # 5696 PART 0 REEL # C-11125	1875-1883
FENTON W J	CAPE CROKER AND SAUGEEN RESERVES - W.J. FENTON INQUIRING WHEN SALES WERE CANCELLED FOR LOT 37, CON 1, AND LOT 20, CON12, EAST OF BURY ROAD, ALBEMARLE TOWNSHIP RG 10 VOL. 2093 FILE # 15,796 PART 0 REEL # C-11155	1879

SUBJECT	FILE NAME	DATES
FENTON WILLIAM	CAPE CROKER AND SAUGEEN RESERVES - APPLICATION BY WILLIAM FENTON FOR A REDUCTION IN PRICE ON LOTS 27, 29 AND 30, CON 11 AND 27, 28, 29, 30, CON 12, KEPPEL TOWNSHIP RG 10 VOL. 2128 FILE # 24,737 PART 0 REEL # C-11164	1880-1883
FENTON WILLIAM J	CAPE CROKER AND SAUGEEN RESERVES - BY WILLIAM J. FENTON TO RE-PURCHASE LOT 7, CON 10, EASTNOR TOWNSHIP ASWELL AS LOT 2, CON 8, AND LOT 7, CON 20, KEPPEL TOWNSHIP RG 10 VOL. 1975 FILE # 5697 PART 0 REEL # C-11125	1875
FENTON WILLIAM JOHN	CAPE CROKER AGENCY - CORRESPONDENCE REGARDING THE SALE OF LOTS 22 AND 23, CON. 16, KEPPEL TOWNSHIP TO WILLIAM JOHN FENTON RG 10 VOL. 2989 FILE # 215,360 PART 0 REEL # C-11307	1899
FERGUSON	CAPE CROKER AND SAUGEEN RESERVES - BARRISTERS FERGUSON, BAIN AND MEYERS INQUIRING ABOUT THE OWNERS OF LOT 29, CON 15, LOT 16, CON 34 AND LOT 34, CON 17, KEPPEL TOWNSHIP RG 10 VOL. 2000 FILE # 7302 PART 0 REEL # C-11131	1876
FERGUSON	HEADQUARTERS - EXTRACT COPY OF JUDGMENT OF JUSTICE FERGUSON RELATIVE TO THE MEANING OF THE TREATY SO FAR AS IT RELATES TO THE RIGHTS AND INTERESTS OF THE SHEWANAKISHICK BAND RG 10 VOL. 2443 FILE # 92,799 PART 0 REEL # C-11222	1889
FERGUSON	HEADQUARTERS - EXTRACT COPY OF JUDGMENT OF JUSTICE FERGUSON RELATIVE TO EXTENT OF GOVERNMENT OBLIGATIONS IF AN AGENT EXCEEDS HIS AUTHORITY RG 10 VOL. 2443 FILE # 92,800 PART 0 REEL # C-11222	1889
FERGUSON GEORGE	ALNWICK AGENCY - CORRESPONDENCE REGARDING GEORGE & WELLINGTON FERGUSON'S PURCHASE OF MARGARETS ISLAND IN RICE LAKE, WHICH FORMS PART OF LOTS 17, & 18, CON 7, ALNWICK RG 10 VOL. 2303 FILE # 60,597 PART 0 REEL # C-11198	1885

SUBJECT	FILE NAME	DATES
FERGUSON J B	NORTHERN SUPERINTENDENCY, 1 DIVISION - MANITOWANING - APPLICATION OF J.B. FERGUSON TO PURCHASE LOT NO. 20, SOUTH OF D. STREET, TOLSMAVILLE RG 10 VOL. 2477 FILE # 98,954 PART 0 REEL # C-11227	1889
FERGUSON JAMES	ST. REGIS AGENCY - APPLICATION ON BEHALF OF JAMES FERGUSON FOR A PATENT OF LOT 2, RANGE 2, AND LOT 2, RANGE 3, DUNDEE TOWNSHIP RG 10 VOL. 3146 FILE # 350,139 PART 0 REEL # C-11330	1909
FERGUSON JOHN	MANITOWANING - APPLICATION FROM JOHN FERGUSON FOR AN EXTENSION OF TIME TO PAY THE ARREARS DUE ON LOT NO. 8, CON. 6, HOWLAND TOWNSHIP RG 10 VOL. 2630 FILE # 128,000 PART 0 REEL # C-11253	1892-1893 1904
FERGUSON JOHN	MANITOWANING AGENCY - APPLICATION OF JOHN FERGUSON, SENIOR TO PURCHASE LOTS 4, 5, AND 6, CON. 7, BIDWELL TOWNSHIP RG 10 VOL. 2926 FILE # 190,928 PART 0 REEL # C-11299	1897-1898
FERGUSON JOHN	MANITOWANING AGENCY - APPLICATION OF JOHN FERGUSON TO PURCHASE LOTS 3 AND 7, CON. 7, BIDWELL TOWNSHIP RG 10 VOL. 2966 FILE # 207,522 PART 0 REEL # C-11304	1899-1902
FERGUSON L W	MANITOWANING AGENCY - APPLICATION FOR PATENT FROM L.W. FERGUSON FOR LOT 25, CON. 12, BIDWELL TOWNSHIP RG 10 VOL. 2376 FILE # 76,464 PART 0 REEL # C-11210	1887
FERGUSON LINDSAY	MANITOWANING AGENCY - APPLICATION OF LINDSAY FERGUSON TO PURCHASE LOTS 19 AND 20, CON. 12 IN BIDWELL TOWNSHIP RG 10 VOL. 2795 FILE # 158,118 PART 0 REEL # C-11280	1895-1903
FERGUSON MARION	ST. REGIS AGENCY - APPLICATION OF MARION FERGUSON FOR PATENTS ON LOT NO. 13A, RANGE 2 AND LOT NO. 14, RANGE 3, DUNDEE TOWNSHIP RG 10 VOL. 2566 FILE # 115,456 PART 0 REEL # C-11240	1891

SUBJECT	FILE NAME	DATES
FERGUSON MRS C P		
	MANITOWANING AGENCY - LIST OF 5 LAND ASSIGNMENTS AND 3 AFFIDAVITS OF SETTLEMENT DUTIES; CORRESPONDENCE REGARDING PATENTS TO ALEXANDER MUNRO FOR LOT 19, CON. 10, BILLINGS TOWNSHIP, AND THE PRICE OF PATENTS TO MRS. C.P. FERGUSON FOR N. 1/2 OF LOTS 14 AND 15, CON. 7, CARNARVON TOWNSHIP	1886-1887
	RG 10 VOL. 2364 FILE # 73,399 PART 0 REEL # C-11208	
FERGUSON REVEREND S		
	MUD AND RICE LAKE AGENCY - REVEREND S. FERGUSON, METHODIST MINISTER AT COR-HILL IS REQUESTING THE DEPARTMENT OF INDIAN AFFAIRS THAT MISSIONARIES BE AUTHORIZED TO ACT AS INDIAN AGENTS.	1890
	RG 10 VOL. 2530 FILE # 109,425 PART 0 REEL # C-11234	
FERGUSON THEODORE ROMAIN		
	MANITOWANING AGENCY - SALE OF LOT 25, CON. 1 IN HOWLAND TOWNSHIP TO THEODORE ROMAIN FERGUSON	1895-1899
	RG 10 VOL. 2830 FILE # 169,417 PART 0 REEL # C-11284	
FERGUSON THOMAS		
	MANITOWANING AGENCY - APPLICATION OF THOMAS FERGUSON TO PURCHASE LOT 28, CON. 6 AND LOT 26, CON. 7 IN HOWLAND TOWNSHIP	1899-1902
	RG 10 VOL. 2978 FILE # 210,840 PART 0 REEL # C-11305	
FERGUSON W J		
	MUD & RICE LAKE AGENCY - CORRESPONDENCE REGARDING W.J. FERGUSON'S APPLICATION TO BUY ISLAND 34, DUMMER SECTION, STONEY LAKE	1885
	RG 10 VOL. 2303 FILE # 60,509 PART 0 REEL # C-11198	
FERGUSON W L		
	MANITOWANING AGENCY - APPLICATION OF W.L. FERGUSON TO PURCHASE LOT 12, CON. 10, BIDWELL TOWNSHIP	1897
	RG 10 VOL. 2919 FILE # 187,709 PART 0 REEL # C-11298	
FERGUSON WELLINGTON		
	ALNWICK AGENCY - CORRESPONDENCE REGARDING GEORGE & WELLINGTON FERGUSON'S PURCHASE OF MARGARETS ISLAND IN RICE LAKE, WHICH FORMS PART OF LOTS 17, & 18, CON 7, ALNWICK	1885
	RG 10 VOL. 2303 FILE # 60,597 PART 0 REEL # C-11198	

SUBJECT	FILE NAME	DATES
FERGUSON WILLIAM	CAPE CROKER AGENCY - CORRESPONDENCE REGARDING WILLIAM FERGUSON'S APPLICATION FOR A LICENCE TO CUT AND REMOVE TIMBER FOR PART OF LOT 21, CON 5, WEST OF BURY ROAD, ALBEMARLE TOWNSHIP RG 10 VOL. 2299 FILE # 59,554 PART 0 REEL # C-11197	1885
FERGUSON WILLIAM GRAHAM	MUD AND RICE LAKE AGENCY - CORRESPONDENCE REGARDING THE PURCHASE BY WILLIAM GRAHAM FERGUSON OF ISLAND 34, STONY LAKE, DUMMER TOWNSHIP RG 10 VOL. 2345 FILE # 69,328 PART 0 REEL # C-11205	1886-1930
FERRIER A B	SAULT STE. MARIE - APPLICATION OF A.B. FERRIER TO PURCHASE THE E. 1/2 & N.W. 1/4, SECTION 48, ALSO THE E. 1/2 & N.W. 1/4, SECTION 47, KEHOE TOWNSHIP RG 10 VOL. 3166 FILE # 385,113 PART 0 REEL # C-11333	1911-1912
FERRIS	SCUGOG RESERVE - ALLAN GORDON OF PORT PERRY COMPLAINING THAT A MAN NAMED FERRIS IS PLUNDERING TIMBER RG 10 VOL. 1940 FILE # 3968 PART 0 REEL # C-11116	1874
FERRIS JAMES	SIX NATIONS RESERVE - ISSUE BY THE HEIR AND DEVISEE COURT OF LOT 6, RANGE 3, EAST OF MOUNT PLEASANT, BRANTFORD TOWNSHIP TO MR. JAMES FERRIS RG 10 VOL. 1971 FILE # 5464 PART 0 REEL # C-11124	1875-1876
FERRIS JAMES	SIX NATIONS RESERVE - J.T. GILKISON STATING THAT THE CENTRE PART OF LOT 6, RANGE 3, EAST OF MOUNT PLEASANT ROAD BRANTFORD TOWNSHIP WAS SOLD TO JAMES FERRIS IN 1856 RG 10 VOL. 1972 FILE # 5515 PART 0 REEL # C-11124	1875
FERRIS THOMAS	SCUGOG RESERVE - LEASE TO THOMAS FERRIS OF LOT 7, CON. 11, SCUGOG TOWNSHIP RG 10 VOL. 1948 FILE # 4322 PART 0 REEL # C-11118	1871-1890

SUBJECT	FILE NAME	DATES
FERRIS THOMAS	SCUGOG RESERVE - REQUEST FROM THE INDIANS THAT $55 BE ALLOWED TO THOMAS FERRIS ON HIS RENT FOR LOT 7, CON 11, SCUGOG IN LIEU OF LUMBER SUPPLIED RG 10 VOL. 1977 FILE # 5880 PART 0 REEL # C-11126	1876
FEWAR ELIZABETH	SIX NATIONS RESERVE - APPLICATION OF ELIZABETH FEWAR TO PURCHASE LOTS 1 AND 2, SOUTH OF JOSEPH STREET AND THE REAR HALVES OF LOTS 1 AND 2 JOSEPH STREET IN THE TOWN OF CAYUGA. RG 10 VOL. 2644 FILE # 130,075 PART 0 REEL # C-11256	1892
FEWAR PETER	SIX NATIONS RESERVE - APPLICATION OF PETER FEWAR TO PURCHASE LOT NO. 3, SOUTH OF JOSEPH STREET AND EAST OF MUNSEE STREET, AND THE REAR HALF OF LOT 3, JOSEPH STREET, TOWN OF CAYUGA. RG 10 VOL. 2644 FILE # 130,102 PART 0 REEL # C-11256	1892
FIDDLER ROBERT	MANITOWANING - APPLICATION FOR A PATENT TO ROBERT FIDDLER FOR LOT 22, CON 2, SHEGUIANDAH TOWNSHIP RG 10 VOL. 2005 FILE # 7771 PART 0 REEL # C-11133	1877
FIELDING JOHN HENRY	CAPE CROKER AGENCY - CORRESPONDENCE REGARDING A PATENT FOR MR. JOHN HENRY FIELDING FOR LOT 3, CON 21, AMABEL TOWNSHIP RG 10 VOL. 2298 FILE # 59,401 PART 0 REEL # C-11197	1885
FIELDS FRED	MANITOWANING AGENCY - SALE TO FRED FIELDS OF LOT 17, CON. 7, SHEGUIANDAH TOWNSHIP RG 10 VOL. 3199 FILE # 503,598 PART 0 REEL # C-11338	1918
FIELDS FREDERICK	MANITOWANING AGENCY - APPLICATION OF FREDERICK FIELDS TO PURCHASE LOT 21, CON. 7 IN SHEGUIANDAH TOWNSHIP RG 10 VOL. 3052 FILE # 241,360 PART 0 REEL # C-11317	1901-1902

SUBJECT	FILE NAME	DATES
FIKCHELL EDWARD	NORTHERN SUPERINTENDENCY, SAULT STE. MARIE - LETTER CORRECTING THE SPELLING OF THE NAMES OF TWO LAND PURCHASERS, MALCOLM MCSORLEY & EDWARD FIKCHELL RG 10 VOL. 2280 FILE # 55,907 PART 0 REEL # C-11194	1884
FINCH	SIX NATIONS - DISPUTE BETWEEN CHIEF DAVID SAWYER AND WIFE OVER HIS ACCEPTANCE OF ANOTHER FAMILY (FINCH) INTO THEIR HOME AT HAGERSVILLE RG 10 VOL. 2185 FILE # 37,325 PART 0 REEL # NOT FILMED	1882
FINCH A J	MANITOWANING AGENCY - APPLICATION OF A.J. FINCH TO PURCHASE LOT 12, CON. 8 IN SHEGUIANDAH TOWNSHIP RG 10 VOL. 3052 FILE # 241,777 PART 0 REEL # C-11317	1901-1902
FINCH A J	MANITOWANING AGENCY - APPLICATION OF A.J. FINCH TO PURCHASE LOT 16, CON. 11 IN SHEGUIANDAH TOWNSHIP RG 10 VOL. 3052 FILE # 241,780 PART 0 REEL # C-11317	1901-1902
FINCH EDMUND	CAPE CROKER AGENCY - PURCHASE, BY EDMUND FINCH, OF LOT 26, CONCESSION 21, KEPPEL. RG 10 VOL. 2183 FILE # 36,754 PART 0 REEL # C-11175	1882
FINDLAY A	SAULT STE. MARIE - LAND AGENT WILLIAM VAN ABBOTT REPORTS THE RECEIPT OF A DEPOSIT FROM A. FINDLAY FOR SE 1/4 OF SW 1/4, SEC 15, MACDONALD TOWNSHIP RG 10 VOL. 2063 FILE # 10,028 PART 0 REEL # C-11147	1878
FINDLAY ALEX	SAULT STE. MARIE - LAND AGENT WILLIAM VAN ABBOTT REPORTS THE SALE TO ALEX FINDLAY OF THE S.E. 1/4 OF S.W. 1/4 SEC 15, MACDONALD TOWNSHIP RG 10 VOL. 2060 FILE # 9818 PART 0 REEL # C-11147	1878

SUBJECT	FILE NAME	DATES
FINDLAY ALEX	SAULT STE. MARIE - LAND AGENT WILLIAM VAN ABBOTT SENDS MONEY FROM ALEX FINDLAY ON ACCOUNT OF NW 1/4 SEC 9 AND NE 1/4 SEC 8, MACDONALD TOWNSHIP RG 10 VOL. 2138 FILE # 28,311 PART 0 REEL # C-11166	1881
FINDLAY ALEXANDER	NORTHERN SUPERINTENDENCY - SAULT STE. MARIE - CORRESPONDENCE REGARDING THE CLAIMS OF ALEXANDER FINDLAY TO SOUTHWEST 1/4, OF SECTION 9, MACDONALD TOWNSHIP RG 10 VOL. 2201 FILE # 40,166 PART 0 REEL # C-11179	1882-1893
FINDLAY ALEXANDER	NORTHERN SUPERINTENDENCY - SAULT STE. MARIE - CORRESPONDENCE REGARDING THE PROPOSED CANCELLATION OF SALE OF W. 1/2 OF S.W. 1/4, SECTION 29, MACDONALD TOWNSHIP, OCCUPIED BY ALEXANDER FINDLAY RG 10 VOL. 2370 FILE # 74,765 PART 0 REEL # C-11209	1887
FINDLAY ALEXANDER	NORTHERN SUPERINTENDENCY, 3RD DIVISION - SAULT STE. MARIE - APPLICATION OF ALEXANDER FINDLAY, REQUESTING A PATENT FOR THE SW 1/4 OF LOT 9 IN THE TOWNSHIP OF MACDONALD. RG 10 VOL. 2470 FILE # 97,619 PART 0 REEL # C-11226	1889
FINDLAY ALEXANDER	SAULT STE. MARIE - ASSIGNMENT FROM WILLIAM FINDLAY TO ALEXANDER FINDLAY OF THE W 1/2 OF THE SW 1/4 OF LOT NO. 29, IN THE TOWNSHIP OF MACDONALD RG 10 VOL. 2653 FILE # 131,901 PART 0 REEL # C-11258	1892
FINDLAY ELLEN IRVINE	HEADQUARTERS - OTTAWA - APPOINTMENT AND SERVICES OF MISS ELLEN IRVINE FINDLAY AS A TEMPORARY WRITER IN THE INDIAN DEPARTMENT RG 10 VOL. 3097 FILE # 296,700 PART 0 REEL # C-11324	1906-1916
FINDLAY JAMES D	CAPE CROKER AGENCY - APPLICATION OF JAMES D. FINDLAY FOR AN EXTENSION TO PAY ARREARS ON LOT 11, CON. 4, WEST OF BURY ROAD IN ALBEMARLE TOWNSHIP RG 10 VOL. 2759 FILE # 150,522 PART 0 REEL # C-11275	1894

SUBJECT	FILE NAME	DATES
FINDLAY JOHN SMITH		
	CAPE CROKER AGENCY - CORRESPONDENCE REGARDING PATENTS TO WILLIAM FINDLAY & JOHN SMITH FINDLAY FOR LOTS 25, 27, 29, 31, 33 & 35 RAGLAN ST., BROOKE TOWNPLOT RG 10 VOL. 2275 FILE # 55,065 PART 0 REEL # C-11193	1884
FINDLAY STEPHEN		
	ALNWICK AGENCY - SALE OF ISLANDS 75A AND 75B OPPOSITE LANSDOWNE TOWNSHIP IN THE ST. LAWRENCE RIVER TO STEPHEN FINDLAY RG 10 VOL. 3043 FILE # 236,725-128 PART 0 REEL # C-11316	1901-1902
FINDLAY WILLIAM		
	CAPE CROKER AGENCY - CORRESPONDENCE REGARDING PATENTS TO WILLIAM FINDLAY & JOHN SMITH FINDLAY FOR LOTS 25, 27, 29, 31, 33 & 35 RAGLAN ST., BROOKE TOWNPLOT RG 10 VOL. 2275 FILE # 55,065 PART 0 REEL # C-11193	1884
FINDLAY WILLIAM		
	SAULT STE. MARIE - ASSIGNMENT FROM WILLIAM FINDLAY TO ALEXANDER FINDLAY OF THE W 1/2 OF THE SW 1/4 OF LOT NO. 29, IN THE TOWNSHIP OF MACDONALD RG 10 VOL. 2653 FILE # 131,901 PART 0 REEL # C-11258	1892
FINDLEY DAVID		
	ANDERDON RESERVE - SALE TO DAVID FINDLEY OF LOT 7, CON 6, ANDERDON TOWNSHIP RG 10 VOL. 2000 FILE # 7347 PART 0 REEL # C-11131	1876-1891
FINGER JAMES		
	CARADOC AGENCY - DISPUTE OVER A LAND SALE BETWEEN SUSAN YOUNG AND JAMES FINGER OF THE CHIPPEWAS OF THE THAMES. RG 10 VOL. 2190 FILE # 38,459 PART 0 REEL # C-11177	1882
FINGER WILSON		
	CARADOC AGENCY - WILSON FINGER'S CLAIM TO THE S. 1/2 OF LOT 12, SOUTH OF DUMMY'S ROAD, RANGE 7, CARADOC RESERVE RG 10 VOL. 3165 FILE # 378,971 PART 0 REEL # C-11333	1911

SUBJECT	FILE NAME	DATES
FINGLAND	GARDEN RIVER RESERVE - APPLICATION FOR A RIGHT OF WAY FROM THE ST. MARY RIVER TO THE MINING LOCATION PURCHASED BY MESSRS. WILKINSON, FINGLAND AND ST. JEAN RG 10 VOL. 1960 FILE # 4874 PART 0 REEL # C-11122	1875
FINGLAND WILLIAM	GARDEN RIVER RESERVE - WILLIAM FINGLAND AND F. MCDOUGALL APPLYING TO PURCHASE ST. MARY'S ISLAND AND WHITEFISH ISLAND IN THE ST. MARY'S RIVER RG 10 VOL. 1919 FILE # 2829 PART 0 REEL # C-11111	1874
FINGLAND WILLIAM	GARDEN RIVER RESERVE - APPLICATION OF WILLIAM FINGLAND TO PURCHASE 143 ACRES AT MINING LOCATION XXIVH RG 10 VOL. 1940 FILE # 3941 PART 0 REEL # C-11116	1874-1901
FINK ANDREW	SIX NATIONS AGENCY - CORRESPONDENCE REGARDING THE LEASING TO ANDREW FINK ON BEHALF OF MRS. LUCY BURNING, OF RIVER LOTS 53 & 54, TUSCARORA TOWNSHIP RG 10 VOL. 2315 FILE # 62,673 PART 0 REEL # C-11200	1885
FINLAY DAVID	NORTHERN SUPERINTENDENCY, 3RD DIVISION - SAULT STE. MARIE - SETTLEMENT DUTIES PERFORMED BY DAVID FINLAY ON THE S 1/2 OF SE 1/4, LOT 21, TOWNSHIP OF MACDONALD. RG 10 VOL. 2442 FILE # 92,309 PART 0 REEL # C-11221	1889
FINLAY SAMUEL	ALNWICK AGENCY - SALE OF ISLANDS IN THE ST. LAWRENCE RIVER TO SAMUEL FINLAY OF MONTREAL. RG 10 VOL. 2720 FILE # 144,001-78 PART 0 REEL # C-11270	1894
FINLAY W A	MUD AND RICE LAKE AGENCY - APPLICATION FROM W.A. FINLAY TO BUY ISLANDS 23 AND 23A, DUMMER SECTION, STONEY LAKE RG 10 VOL. 2388 FILE # 79,799 PART 0 REEL # C-11212	1887

SUBJECT	FILE NAME	DATES
FINLAYSON W		
	PENETANGUISHENE AGENCY - APPLICATION OF W. FINLAYSON OF MIDLAND FOR RIGHTS TO REMOVE GRAVEL FROM LITTLE TOMB ISLAND ADJACENT TO GIANT'S TOMB ISLAND IN GEORGIAN BAY RG 10 VOL. 2871 FILE # 176,296-198 PART 0 REEL # C-11290	1913
FINLEN ANDREW		
	SIX NATIONS RESERVE - D. THOMPSON ACKNOWLEDGING RECEIPT OF A SALE OF LAND TO ANDREW FINLEN AT LOT 1, NORTH SIDE OF MCKAY STREET, TOWN OF CAYUGA RG 10 VOL. 1871 FILE # 677 PART 0 REEL # C-11104	1872
FIRE JACK		
	ST. REGIS AGENCY - COMPLAINT OF JACK FIRE AGAINST LOUIS LAZARE FOR REMOVING TIMBER FROM KARISTATIE'S ISLAND RG 10 VOL. 2875 FILE # 176,568 PART 0 REEL # C-11290	1896
FISET DR G O M		
	APPLICATION BY DR. G.O.M. FISET TO BE APPOINTED PHYSICIAN TO THE INDIANS OF GASPE IN PLACE OF DR. SHERIDAN RG 10 VOL. 2044 FILE # 9047 PART 0 REEL # C-11142	1877-1878
FISH ABRAM		
	SIX NATIONS RESERVE - DECISION BY THE COUNCIL OF THE SIX NATIONS THAT THE HOUSE OF THE LATE ABRAM FISH SHOULD BELONG TO ESTHER MARTIN, WHO TOOK GOOD CARE OF HIM TILL HE DIED RG 10 VOL. 2560 FILE # 114,331 PART 0 REEL # C-11239	1891
FISH ANNIE		
	SIX NATIONS AGENCY - DISPUTE BETWEEN ANNIE FISH AND JEMINA DAVID RELATIVE TO PART OF THE S 1/2 OF LOT NO. 4, CON. 6, ONEIDA TOWNSHIP. RG 10 VOL. 2521 FILE # 107,155 PART 0 REEL # C-11233	1900-1926
FISH HANNAH		
	SIX NATIONS AGENCY - AGREEMENT BETWEEN MRS. HANNAH FISH AND ROBERT SHAW TO LEASE PART OF LOT 5, CON. 6 IN ONEIDA TOWNSHIP RG 10 VOL. 2987 FILE # 214,180 PART 0 REEL # C-11306	1899

SUBJECT	FILE NAME	DATES
FISH RIVER	MANITOWANING - PAYMENT OF SALARIES TO JAMES NONGAHBON, CHIEF OF THE WHITE FISH RIVER BAND AND TO DR. W.H. HOWIE, AS MEDICAL ATTENDANT TO THE SAID BAND FOR THE SEPTEMBER QUARTER 1891. RG 10 VOL. 2591 FILE # 119,585 PART 0 REEL # C-11245	1891
FISH SAMPSON	GRAND RIVER SUPERINTENDENCY, SIX NATIONS RESERVE - RESOLUTION OF THE SIX NATIONS COUNCIL TO PLACE CHRISTIAN WALKER, CHIEF GEORGE ELLIOTT, SUSANNAH POWLESS AND SAMPSON FISH ON THE SIX NATIONS PENSION LIST OF THE RATE OF $25.00 PER YEAR RG 10 VOL. 2445 FILE # 93,189 PART 0 REEL # C-11222	1889
FISHCARRIER J	SIX NATIONS AGENCY - APPOINTMENT OF WILLIAM GENERAL AS GUARDIAN FOR MARY CURLEY; ALSO CONDITIONAL QUIT CLAIM BETWEEN M. CURLEY AND MRS. J. FISHCARRIER RG 10 VOL. 3171 FILE # 411,417 PART 0 REEL # C-9670R	1912-1913
FISHCARRIER JULIA	SIX NATIONS AGENCY - DISPUTE BETWEEN WILLIAM GENERAL AND JULIA FISHCARRIER OVER LOT 5, RIVER RANGE, TOWNSHIP OF ONEIDA WHICH WAS PART OF THE CURLEY ESTATE RG 10 VOL. 3174 FILE # 431,459 PART 0 REEL # C-11334	1913-1915
FISHER	GORE BAY AGENCY - APPLICATION FROM HITCHCOCK AND FISHER, TO PURCHASE LOT 26, N. OF D. STREET, TOLSMAVILLE RG 10 VOL. 2348 FILE # 69,446 PART 0 REEL # C-11206	1886
FISHER CAROLINE	CARADOC AGENCY - TRANSFER OF GUARDIANSHIP OF PERCY EMERSON PLAIN TO THE CHILDREN'S AID SOCIETY AND CLAIM OF GEORGE AND CAROLINE FISHER TO CUSTODY OF THE CHILD. RG 10 VOL. 3124 FILE # 336,500 PART 0 REEL # C-9667R	1908-1909
FISHER CAROLINE E	CARADOC AGENCY - AGREEMENT BETWEEN SAMUEL TULL AND THOMAS THOMPSON AND CAROLINE E. FISHER AND JOHN COULTER COVERING LOT 12, CON. 3 ON THE CARADOC RESERVE RG 10 VOL. 2887 FILE # 181,048 PART 0 REEL # C-11292	1896-1906

SUBJECT	FILE NAME	DATES
FISHER CHARLES	ALNWICK AGENCY - LEASE FROM CHARLES FISHER TO WILLIAM H. JEWELL OF PART OF LOCATION 85, ON THE ALNWICK RESERVE. RG 10 VOL. 2572 FILE # 116,335 PART 0 REEL # C-11241	1891
FISHER CHARLES	ALNWICK AGENCY - AGREEMENTS BETWEEN JAMES LINTON AND CHARLES FISHER FOR A LEASE OF PART OF LOCATION NO. 85 AND BETWEEN JACOB HERRINGTON AND ALEXANDER LAKE FOR A LEASE OF PART OF LOCATION 44, ALNWICK RESERVE. RG 10 VOL. 2626 FILE # 126,907 PART 0 REEL # C-11252	1892
FISHER CHARLES	ALNWICK AGENCY - AGREEMENT TO LEASE 10 ACRES OF LOCATION 85 ON THE ALNWICK RESERVE FROM CHARLES FISHER TO WALTER HICKS RG 10 VOL. 2848 FILE # 175,413 PART 0 REEL # C-11286	1896
FISHER CHARLES S	CARADOC AGENCY - AGREEMENTS BETWEEN CHARLES S. FISHER AND SAMUEL T. PLAIN AND JOHN COOPER TO LEASE THE S. 1/2 OF LOT 9, CON. 4, CARADOC AGENCY (BOND, LEASE) RG 10 VOL. 2957 FILE # 204,650 PART 0 REEL # C-11303	1898-1899
FISHER CHIEF WILLIAM	CARADOC RESERVE - REQUEST FROM CHIEF WILLIAM FISHER FOR A COPY OF THE AGREEMENT BETWEEN THE GOVERNMENT AND THE WESLEYAN METHODIST SOCIETY CONCERNING MOUNT ELGIN INDUSTRIAL SCHOOL RG 10 VOL. 1872 FILE # 738 PART 0 REEL # C-11105	1872
FISHER DR R M	CAPE CROKER AGENCY - APPLICATION BY DR. R.M. FISHER TO PURCHASE BLOCKS OF LAND WEST OF BURY ROAD IN ST. EDMUNDS TOWNSHIP RG 10 VOL. 2796 FILE # 158,555 PART 0 REEL # C-11280	1895
FISHER EDNA	CARADOC AGENCY - ADOPTION OF GORDON MCDOUGALD AND EDNA FISHER BY WESLEY HENRY RG 10 VOL. 3206 FILE # 516,424 PART 0 REEL # C-11340	1918

SUBJECT	FILE NAME	DATES
FISHER GEORGE	CARADOC RESERVE - PETITIONS CONCERNING THE DISMISSAL OF TEACHER GEORGE FISHER AT THE BEAR CREEK SCHOOL RG 10 VOL. 2048 FILE # 9316 PART 0 REEL # C-11144	1878
FISHER GEORGE	CARADOC RESERVE - DISPUTE BETWEEN GEORGE FISHER AND THOMAS FISHER AS TO OWNERSHIP OF A CERTAIN PARCEL OF LAND RG 10 VOL. 2131 FILE # 26,096 PART 0 REEL # C-11165	1881
FISHER GEORGE	CARADOC AGENCY - RESOLUTION OF THE CHIPPEWAS OF THE THAMES CANCELLING THE SURRENDER FOR LEASING OF THE E. 1/2 OF S. 1/2 OF LOT 8, RANGE 4, CARADOC RESERVE OWNED BY GEORGE FISHER RG 10 VOL. 2350 FILE # 70,097 PART 0 REEL # C-11206	1886
FISHER GEORGE	CARADOC AGENCY - CORRESPONDENCE REGARDING A DISPUTE BETWEEN GEORGE FISHER AND CHARLES FOWLER, LESSEE OF S. 1/2 OF S. 1/2 OF LOT 9, RANGE 4, CARADOC RESERVE RG 10 VOL. 2376 FILE # 76,361 PART 0 REEL # C-12782R	1887
FISHER GEORGE	CARADOC AGENCY - AGREEMENT BETWEEN JOHN R. CAMPBELL AND GEORGE FISHER SENIOR, ALSO BETWEEN JOHN R. CAMPBELL AND WILLARD WILLEY TO LEASE LOT 8, CON. 4 ON THE CARADOC RESERVE RG 10 VOL. 2881 FILE # 178,967 PART 0 REEL # C-11291	1896-1903
FISHER GEORGE	CARADOC AGENCY - TRANSFER OF GUARDIANSHIP OF PERCY EMERSON PLAIN TO THE CHILDREN'S AID SOCIETY AND CLAIM OF GEORGE AND CAROLINE FISHER TO CUSTODY OF THE CHILD. RG 10 VOL. 3124 FILE # 336,500 PART 0 REEL # C-9667R	1908-1909
FISHER GEORGE SR	CARADOC AGENCY - CORRESPONDENCE REGARDING A LOCATION TICKET TO GEORGE FISHER SR. FOR S. OF S. 1/2 OF LOT 8, CON. 5, CARADOC RESERVE RG 10 VOL. 2376 FILE # 76,235 PART 0 REEL # C-11210	1887-1891

SUBJECT	FILE NAME	DATES
FISHER JAMES	CARADOC AGENCY - AGREEMENT TO LEASE JOHN A. LOCKWOOD AND JAMES FISHER A PORTION OF LOT 8, CON. 3, CARADOC TOWNSHIP RG 10 VOL. 2882 FILE # 179,825 PART 0 REEL # C-11291	1896-1897
FISHER JAMES SR	CARADOC AGENCY - CORRESPONDENCE REGARDING A LOCATION TICKET FOR JAMES FISHER SR., FOR 44 ACRES IN W. LOT E, RANGE 7, CARADOC RESERVE RG 10 VOL. 2376 FILE # 76,212 PART 0 REEL # C-11210	1887
FISHER JOHN	SAUGEEN AGENCY - ISSUE OF PATENT COVERING LOT NO. 18, CON 1, AMABEL TOWNSHIP TO JOHN FISHER. RG 10 VOL. 2534 FILE # 110,705 PART 0 REEL # C-11235	1890
FISHER JOSEPH	CARADOC RESERVE - JOSEPH FISHER AND JOHN HENRY WRITE TO THE DEPARTMENT CONCERNING AN OLD ANNUITY PAYMENT DUE TO THE CHIPPEWAS OF THE THAMES BAND RG 10 VOL. 2020 FILE # 8426 PART 0 REEL # C-11136	1877-1895
FISHER JOSEPH	CARADOC AGENCY - CORRESPONDENCE REGARDING AN ACCOUNT FROM JOSEPH FISHER FOR ACTING AS SECRETARY AND INTERPRETER TO MR. DINGMAN, INSPECTOR OF INDIAN AGENCIES AND RESERVES, WHILE THE LATTER WAS ON THE CARADOC RESERVE RG 10 VOL. 2359 FILE # 72,684 PART 0 REEL # C-11207	1886
FISHER JOSEPH	CARADOC AGENCY - RESOLUTION OF THE CHIPPEWAS OF THE THAMES COUNCIL, APPOINTING JOSEPH FISHER AS GUARDIAN OF THE MINOR CHILDREN OF THE LATE MARY JANE FISHER RG 10 VOL. 2370 FILE # 74,928 PART 0 REEL # C-12782R	1887
FISHER JOSEPH	STRATHROY - CORRESPONDENCE RELATIVE TO THE LOCATION OF JOSEPH FISHER FOR THE N 1/2 OF LOT NO. 6, RANGE 3, CARADOC RESERVE. RG 10 VOL. 2610 FILE # 123,366 PART 0 REEL # C-11249	1891-1892

SUBJECT	FILE NAME	DATES
FISHER JOSEPH	CARADOC AGENCY - CORRESPONDENCE REGARDING THE LEASING BY JOSEPH FISHER TO SAMUEL CLARKE OF N 1/2 OF LOT 6, RANGE 3, CARADOC RESERVE. RG 10 VOL. 2711 FILE # 143,568 PART 0 REEL # C-11268	1893
FISHER MARY JANE	CARADOC AGENCY - CORRESPONDENCE REGARDING A LAND DISPUTE BETWEEN THOMAS FISHER & HIS DAUGHTER MARY JANE FISHER RG 10 VOL. 2291 FILE # 58,136 PART 0 REEL # C-11196	1885-1886
FISHER MARY JANE	CARADOC AGENCY - RESOLUTION OF THE CHIPPEWAS OF THE THAMES COUNCIL, APPOINTING JOSEPH FISHER AS GUARDIAN OF THE MINOR CHILDREN OF THE LATE MARY JANE FISHER RG 10 VOL. 2370 FILE # 74,928 PART 0 REEL # C-12782R	1887
FISHER R M	CAPE CROKER AGENCY - REQUISITION TO PAY ACCOUNT OF DOCTOR R.M. FISHER FOR PROFESSIONAL SERVICES RG 10 VOL. 2764 FILE # 152,153 PART 0 REEL # C-11275	1894
FISHER THOMAS	CARADOC RESERVE - DISPUTE BETWEEN GEORGE FISHER AND THOMAS FISHER AS TO OWNERSHIP OF A CERTAIN PARCEL OF LAND RG 10 VOL. 2131 FILE # 26,096 PART 0 REEL # C-11165	1881
FISHER THOMAS	CARADOC AGENCY - CORRESPONDENCE REGARDING A LAND DISPUTE BETWEEN THOMAS FISHER & HIS DAUGHTER MARY JANE FISHER RG 10 VOL. 2291 FILE # 58,136 PART 0 REEL # C-11196	1885-1886
FISHER THOMAS	WESTERN SUPERINTENDENCY, 2ND DIVISION - STRATHROY - RESOLUTION PASSED BY THE CHIPPEWAS OF THE THAMES GRANTING $10.00 TO THOMAS FISHER TO ASSIST HIM IN BUILDING FOR HIMSELF RG 10 VOL. 2508 FILE # 104,909 PART 0 REEL # C-11231	1890

SUBJECT	FILE NAME	DATES
FISHER THOMAS	CARADOC AGENCY - APPOINTMENT OF THOMAS FISHER AS TRUANT OFFICER BY THE CHIPPEWAS OF THE THAMES RG 10 VOL. 2881 FILE # 179,189 PART 0 REEL # C-11291	1896
FISHER THOMAS	MANITOWANING AGENCY - APPLICATION OF THOMAS FISHER TO PURCHASE LOT 25, CON. 9 IN CARNARVON TOWNSHIP. RG 10 VOL. 3070 FILE # 255,670 PART 0 REEL # C-11320	1903-1906
FISHER WILLIAM	NEW BRUNSWICK - WILLIAM FISHER REPORTING THE NUMBER OF INDIANS WITHIN HIS SUPERINTENDENCY RG 10 VOL. 1889 FILE # 1479 PART 0 REEL # C-11106	1873
FISHER WILLIAM	SAINT JOHN RIVER INDIANS OF NEW BRUNSWICK COMPLAINTS AGAINST INDIAN SUPERINTENDENT WILLIAM FISHER RG 10 VOL. 1903 FILE # 2150 PART 0 REEL # C-11108	1873
FISHER WILLIAM	TOBIQUE RESERVE - SUPERINTENDENT GENERAL W. SPRAGGE INFORMING AGENT WILLIAM FISHER THAT SOME EXTRA TIME WILL BE GIVEN FOR PAYMENT TO PURCHASERS OF LOTS RG 10 VOL. 1904 FILE # 2236 PART 0 REEL # C-11108	1874
FISHER WILLIAM	HEADQUARTERS - YORK COUNTY, NEW BRUNSWICK - NOTIFICATION FROM THE DEPARTMENT TO WILLIAM FISHER, INDIAN SUPERINTENDENT AT FREDERICTON, THAT LOTS 99 AND 100 AT THE OUTLET OF LAKE CHEPUTNETICOOK IN YORK COUNTY HAVE BEEN SET APART AS AN INDIAN RESERVE BY THE LIEUTENANT GOVERNOR IN COUNCIL RG 10 VOL. 1916 FILE # 2744 PART 0 REEL # C-11110	1882
FISHER WILLIAM	TOBIQUE RESERVE - REPORT OF THE VISIT OF AGENT WILLIAM FISHER CONCERNING ILLEGAL CUTTING OF TIMBER RG 10 VOL. 1928 FILE # 3266 PART 0 REEL # C-11112	1874-1875

SUBJECT	FILE NAME	DATES
FISHER WILLIAM	TOBIQUE RESERVE - PETITION BY THE INDIANS TO HAVE WILLIAM FISHER REMOVED AS INDIAN AGENT RG 10 VOL. 1933 FILE # 3421 PART 0 REEL # C-11114	1874
FISHER WILLIAM	FREDERICTON NEW BRUNSWICK - AGENT WILLIAM FISHER SENDING THE SCHOOL RETURN FOR INDIANS OF MADAWASKA COUNTY AND THAT INDIANS OPPOSITE FREDERICTON AND AT KINGSCLEAR AND TOBIQUE WISH TO HAVE A SCHOOL RG 10 VOL. 1937 FILE # 3770 PART 0 REEL # C-11115	1874
FISHER WILLIAM	FREDERICTON NEW BRUNSWICK - AGENT WILLIAM FISHER SENDING LAND AND TIMBER RETURNS FOR JULY RG 10 VOL. 1937 FILE # 3771 PART 0 REEL # C-11115	1874
FISHER WILLIAM	SUPERINTENDENT WILLIAM FISHER TRANSMITTING THE CENSUS RETURN FOR THE MALECITE INDIANS OF NEW BRUNSWICK RG 10 VOL. 1950 FILE # 4388 PART 0 REEL # C-11119	1875
FISHER WILLIAM	TOBIQUE RESERVE - WILLIAM FISHER VISITING SUPERINTENDENT STATES THAT GEORGE J. BAIRD AND HIS BROTHER HAVE APPLIED TO PURCHASE TWO LOTS ON THE LOWER SIDE OF THE TOBIQUE RIVER RG 10 VOL. 1982 FILE # 6248 PART 0 REEL # C-11127	1876
FISHER WILLIAM	APPLICATION BY WILLIAM FISHER, AGENT AT FREDERICTON, N.B. TO HAVE THE LITTLE FALLS RESERVE SURVEYED RG 10 VOL. 2003 FILE # 7593 PART 0 REEL # C-11132	1877
FISHER WILLIAM	SUPERINTENDENT WILLIAM FISHER FORWARDING THE JANUARY LAND RETURN FOR TOBIQUE RESERVE AND VICTORIA COUNTY RG 10 VOL. 2078 FILE # 11,475 PART 0 REEL # C-11152	1879

SUBJECT	FILE NAME	DATES
FISHER WILLIAM	FREDERICTON, NEW BRUNSWICK - SUPERINTENDENT WILLIAM FISHER'S PROMISE OF INFORMATION ON THE INDIAN POPULATION OF HIS AGENCIES. RG 10 VOL. 2160 FILE # 33,500 PART 0 REEL # C-11171	1881
FISHER WILLIAM N	WALPOLE ISLAND RESERVE - WILLIAM N. FISHER, INTERPRETER, ASKS FOR DISMISSAL OF SUPERINTENDENT MACKENZIE RG 10 VOL. 1876 FILE # 940 PART 0 REEL # C-11105	1872-1873
FISHER'S GRANT	PICTOU COUNTY AGENCY - CORRESPONDENCE REGARDING THE POSITION OF AGENT AT FISHER'S GRANT RESERVE. RG 10 VOL. 2159 FILE # 33,038 PART 0 REEL # C-11171	1881
FITCH B F	GRAND RIVER SUPERINTENDENCY, SIX NATIONS - A. DINGMAN OF THE INDIAN OFFICE IN BRANTFORD IS TRANSMITTING THE LAND RETURN FOR THE MONTH OF APRIL AND A QUIT CLAIM FROM B.F. FITCH TO A.J. WILKES. (DOCUMENTS NOT INCLUDED) RG 10 VOL. 2516 FILE # 106,132 PART 0 REEL # C-11232	1890
FITCH WILLIAM	SIX NATIONS AGENCY - CORRESPONDENCE REGARDING PATENTS ISSUED TO WILLIAM FITCH AND JOHN WALTERS FOR LOTS SOUTH OF TALBOT ROAD IN CAYUGA TOWNSHIP NORTH RG 10 VOL. 2951 FILE # 201,458 PART 0 REEL # C-11302	1898-1899
FITZGERALD	MORAVIAN RESERVE - GLASS AND FITZGERALD INQUIRING INTO THE PATENT FOR S.E. 1/2, LOT 1, CON. 13, ORFORD TOWNSHIP RG 10 VOL. 1956 FILE # 4585 PART 0 REEL # C-11120	1875
FITZGERALD DANIEL	TYENDINAGA AGENCY - LAND RETURN FOR OCTOBER; PROBATE OF THE WILL OF THE LATE DANIEL FITZGERALD RG 10 VOL. 2319 FILE # 63,736 PART 0 REEL # C-12781R	1885

SUBJECT	FILE NAME	DATES
FITZGERALD F W G	PENETANGUISHENE AGENCY - APPLICATION OF F.W.G. FITZGERALD TO PURCHASE CERTAIN ISLANDS IN GEORGIAN BAY OPPOSITE THE TOWNSHIPS OF CONGER AND FREEMAN RG 10 VOL. 2865 FILE # 176,296-97 PART 0 REEL # C-11289	1906-1907
FITZGERALD J W	GORE BAY - PETITION FROM SETTLERS PROTESTING THE LARGE TOWNPLOT FOR GORE BAY RESERVED BY SURVEYOR J.W. FITZGERALD. LIST OF LOTS PAID FOR AND THOSE UNSOLD IN DAWSON TOWNSHIP RG 10 VOL. 2091 FILE # 14,819 PART 0 REEL # C-11155	1879-1931
FITZGERALD JAMES	TREATY 3 - JAMES FITZGERALD TRANSFERRING COPIES OF LETTERS K 130 AND 131 AT STURGEON FALLS, SEINE RIVER, NORTH OF RAINY RIVER RG 10 VOL. 1971 FILE # 5399 PART 0 REEL # C-11124	1875
FITZGERALD JAMES	SIX NATIONS RESERVE - APPLICATION FROM JAMES FITZGERALD TO PURCHASE CERTAIN LOTS IN THE VILLAGE OF AZOFF. RG 10 VOL. 2618 FILE # 125,136 PART 0 REEL # C-11251	1892
FITZGERALD THOMAS	MANIWAKI AGENCY - APPLICATION FROM THOMAS FITZGERALD, TO PURCHASE LOT 117, NOTRE DAME ST., MANIWAKI RG 10 VOL. 3219 FILE # 534,374 PART 0 REEL # C-11342	1919-1920
FITZPATRICK CATHERINE	ALNWICK AGENCY - APPLICATION FROM CATHERINE FITZPATRICK, TO PURCHASE A ISLAND IN THE TRENT RIVER, IN FRONT OF LOT 7, CON. 11, PERCY TOWNSHIP RG 10 VOL. 2385 FILE # 79,222 PART 0 REEL # C-11212	1887-1888
FITZPATRICK DR J E	REQUEST FROM DR. J.E. FITZPATRICK FOR MONEY DUE TO HIM FOR VACCINATING INDIANS ON THE LABRADOR COAST RG 10 VOL. 2079 FILE # 11,762 PART 0 REEL # C-11152	1879

SUBJECT	FILE NAME	DATES
FITZPATRICK SIMON	GORE BAY AGENCY - CANCELLATION OF THE SALE OF LOT 36, CON. 7, IN DAWSON TOWNSHIP TO SIMON FITZPATRICK. RG 10 VOL. 3070 FILE # 255,030 PART 0 REEL # C-11320	1902-1907
FLAMAND CHIEF	MANITOWANING AGENCY - APPLICATION OF JOSETTE ENSI, DAUGHTER OF CHIEF FLAMAND TO HAVE HER NAME PLACED ON THE PAYLIST AS WELL AS HER SON'S RG 10 VOL. 2972 FILE # 208,820 PART 0 REEL # C-9665R	1899
FLAMAND J B CHIEF	MANITOWANING AGENCY - CORRESPONDENCE REGARDING COMPLAINTS AGAINST CHIEF J.B. FLAMAND. RG 10 VOL. 2707 FILE # 142,787 PART 0 REEL # C-11267	1893
FLANDERS JOHN	SIX NATIONS AGENCY - GUARDIANSHIP OF JOHN FLANDERS RG 10 VOL. 3174 FILE # 433,639 PART 0 REEL # C-9670R	1913
FLANDERS MAGGIE	SIX NATIONS RESERVE - MRS. HOIWEATSIYONK (MAGGIE FLANDERS), SISTER OF DR. ORONHYATEKHA APPLYING TO HAVE HER NAME RESTORED TO THE PAYLIST RG 10 VOL. 1888 FILE # 1436 PART 0 REEL # C-12777R	1873
FLANIGAN JAMES	GORE BAY AGENCY - APPLICATION OF JAMES FLANIGAN TO PURCHASE LAND IN ALLAN AND ROBINSON TOWNSHIPS. RG 10 VOL. 2749 FILE # 147,648 PART 0 REEL # C-11274	1894
FLARITY	CAPE CROKER RESERVE - MR. FLARITY APPLYING FOR A REMISSION OF INTEREST ON LOT 9, CONCESSION 17, KEPPEL TOWNSHIP RG 10 VOL. 1875 FILE # 850 PART 0 REEL # C-11105	1872
FLARITY WILLIAM	CAPE CROKER AND SAUGEEN RESERVES - REQUEST BY WILLIAM FLARITY FOR A PATENT TO LOT 9 CON. 18 KEPPEL TOWNSHIP RG 10 VOL. 1949 FILE # 4348 PART 0 REEL # C-11119	1875

SUBJECT	FILE NAME	DATES
FLECK ROBERT	SARNIA AGENCY - AFFIDAVIT OF SETTLEMENT DUTIES BY ROBERT FLECK ON LOTS 10 AND 11, RANGE 2, WEST OF KING ST., FRANCIS SURVEY, SARNIA. RG 10 VOL. 2685 FILE # 137,759 PART 0 REEL # C-11263	1893
FLEMING	HEADQUARTERS - MEMORANDUM FROM THE DEPUTY MINISTER OF JUSTICE TO EMPLOY MESSRS. FLEMING AND CHURCH OF AYLMER AS COUNCIL FOR AN INDIAN PRISONER RG 10 VOL. 1948 FILE # 4285 PART 0 REEL # C-11118	1875
FLEMING	CAPE CROKER AND SAUGEEN RESERVES - INQUIRY BY BARRISTERS FLEMING, MURRAY AND MCKECHNIE AS TO THE OWNERSHIP OF LOT 13, CON 23, KEPPEL TOWNSHIP RG 10 VOL. 2013 FILE # 7903 PART 0 REEL # C-11134	1877-1887
FLEMING GAVIN	SIX NATIONS RESERVE - REQUEST BY GAVIN FLEMING FOR A SURRENDER OF LAND IN ONONDAGA TOWNSHIP TURNED DOWN BY THE BAND RG 10 VOL. 2014 FILE # 7970 PART 0 REEL # C-11134	1877-1884
FLEMING HUGH	ALNWICK AGENCY - AGREEMENT BETWEEN JEREMIAH PETERS AND HUGH FLEMING TO LEASE LOCATIONS 4 AND 5 ON THE ALNWICK RESERVE RG 10 VOL. 2804 FILE # 161,438 PART 0 REEL # C-11281	1895
FLEMING HUGH	ALNWICK AGENCY - AGREEMENT BETWEEN JEREMIAH PETERS AND HUGH FLEMING TO LEASE LAND ON THE ALNWICK RESERVE RG 10 VOL. 2811 FILE # 164,898 PART 0 REEL # C-11282	1895
FLEMING HUGH	ALNWICK AGENCY - AGREEMENT BETWEEN JEREMIAH PETERS AND HUGH FLEMING TO LEASE PARTS OF LOCATIONS 4 AND 56 ON THE ALNWICK RESERVE RG 10 VOL. 2903 FILE # 185,320 PART 0 REEL # C-11295	1897

SUBJECT	FILE NAME	DATES
FLEMING JAMES	CAPE CROKER AGENCY - CORRESPONDENCE REGARDING THE SALE OF CERTAIN LOTS IN SOUTHAMPTON TO JAMES FLEMING RG 10 VOL. 2958 FILE # 204,987 PART 0 REEL # C-11303	1898
FLEMING JOHN	MORAVIAN RESERVE - JOHN FLEMING APPLYING FOR THE PATENT TO E 1/2, LOT 20, CON 7, ORFORD TOWNSHIP RG 10 VOL. 2002 FILE # 7477 PART 0 REEL # C-11132	1877-1879
FLEMING WILLIAM	ST. REGIS AGENCY - APPLICATION OF WILLIAM FLEMING FOR A PATENT COVERING LOTS 26, RANGE 1 AND 25 AND 26, BROKEN FRONT RANGE, DUNDEE TOWNSHIP. RG 10 VOL. 2610 FILE # 123,475 PART 0 REEL # C-11249	1892
FLEMMING HUGH	ALNWICK AGENCY - AGREEMENT TO LEASE LAND ON THE ALNWICK RESERVE FROM ALMIRA BEAVER, WIDOW OF WILLIAM H. BEAVER TO HUGH FLEMMING RG 10 VOL. 2842 FILE # 173,014 PART 0 REEL # C-11285	1896
FLESHER H H	THESSALON AGENCY - APPLICATION OF H.H. FLESHER TO PURCHASE THE TIMBER ON HOTHAM ISLAND RG 10 VOL. 3172 FILE # 420,881 PART 0 REEL # C-11334	1913-1914
FLETCHER E R A	CAUGHNAWAGA RESERVE - RETURN OF STUDENTS AND ACCOUNT FROM TEACHER E.R.A. FLETCHER RG 10 VOL. 1866 FILE # 471 PART 0 REEL # C-11104	1872
FLETCHER E R A	CAUGHNAWAGA RESERVE - SCHOOL REPORT BY E.R.A. FLETCHER FOR THE QUARTER ENDING SEPTEMBER 30 RG 10 VOL. 1874 FILE # 836 PART 0 REEL # C-11105	1872
FLETCHER E R A	CAUGHNAWAGA RESERVE - TEACHER E.R.A. FLETCHER ENCLOSING A SCHOOL REPORT AND RETURN OF INDIAN STUDENTS RG 10 VOL. 1881 FILE # 1119 PART 0 REEL # C-11106	1872

SUBJECT	FILE NAME	DATES
FLETCHER E R A	CAUGHNAWAGA RESERVE - TEACHER E.R.A. FLETCHER SENDING A RETURN OF STUDENTS AT THE IROQUOIS SCHOOL RG 10 VOL. 1891 FILE # 1577 PART 0 REEL # C-11106	1873
FLETCHER E R A	CAUGHNAWAGA RESERVE - APPLICATION OF E.R.A. FLETCHER FOR THE POSITION OF AGENT RG 10 VOL. 1894 FILE # 1719 PART 0 REEL # C-11107	1873
FLETCHER E R A	CAUGHNAWAGA RESERVE - COMPLAINT BY LOUIS TAWEIAKENRA JACKSON AGAINST THE MANNER IN WHICH E.R.A. FLETCHER CONDUCTS THE SCHOOL RG 10 VOL. 2051 FILE # 9453 PART 0 REEL # C-11144	1878
FLETCHER E R A MRS	CAUGHNAWAGA RESERVE - SCHOOL REPORT TO MARCH 31 SENT BY MRS. E.R.A. FLETCHER RG 10 VOL. 1925 FILE # 3140 PART 0 REEL # C-11112	1874
FLETCHER JOHN C	CARADOC AGENCY - APPLICATION OF JOHN C. FLETCHER FOR A LEASE OF PART OF LOT 7, CON. 5 ON THE CARADOC RESERVE ON LAND HELD BY JOHN L. DIXON OF THE MUNCEYS OF THE THAMES RG 10 VOL. 2884 FILE # 180,022 PART 0 REEL # C-11291	1896-1899
FLETCHER JOHN D	TYENDINAGA AGENCY - CORRESPONDENCE REGARDING THE ASSIGNMENT OF LOT 2, MILLS STREET, DESERONTO TO CALEB GOODMURPHY; CORRESPONDENCE AND APPLICATION FOR PATENT BY JOHN D. FLETCHER FOR LOT 1, BLOCK M, DESERONTO RG 10 VOL. 2352 FILE # 70,775 PART 0 REEL # C-11206	1856-1890
FLEURY H W	PENETANGUISHENE AGENCY - SALE OF ISLAND 68 OPPOSITE BAXTER TOWNTHIP IN GEORGIAN BAY TO H.W. FLEURY OF AURORA RG 10 VOL. 2867 FILE # 176,296-127 PART 0 REEL # C-11289	1907-1908

SUBJECT	FILE NAME	DATES
FLINT	TYENDINAGA RESERVE - APPLICATION BY BARRISTERS FLINT AND ROBERTSON FOR NATHAN ROBLIN TO PURCHASE S.E. 1/2, LOT 8, S.W. SIDE DUNDAS STREET, SHANNONVILLE RG 10 VOL. 1941 FILE # 4068 PART 0 REEL # C-11116	1874
FLINT	TYENDINAGA RESERVE - REQUEST FROM LAWYERS FLINT AND ROBERTSON FOR REDUCTION OF INTEREST DUE ON N. 1/2, LOT 17, CON. 5, TYENDINAGA TOWNSHIP AND PATENT TO PATRICK TURLEY FOR S. 1/2, LOT 22, CON. 6, TYENDINAGA RG 10 VOL. 1962 FILE # 4993 PART 0 REEL # C-11122	1875-1881
FLINT J J B	TYENDINAGA RESERVE - ASSIGNMENT TO J.J.B. FLINT OF SOUTH 1/2 OF LOT 39, CONCESSION 9, TYENDINAGA TOWNSHIP RG 10 VOL. 1865 FILE # 407 PART 0 REEL # C-11104	1872
FLINT J J B	TYENDINAGA RESERVE - LAWYER J.J.B. FLINT INQUIRES WHETHER THE PRICES ARE CORRECT FOR CERTAIN LOTS IN THE VILLAGE OF SHANNONVILLE RG 10 VOL. 2045 FILE # 9132 PART 0 REEL # C-11142	1878
FLINT J J B	HEADQUARTERS - REQUEST OF J.J.B. FLINT OF BELLEVILLE, BARRISTER FOR A RULING ON SEIZURE OF INDIAN LAND SUPPOSEDLY EXEMPTED FROM SEIZURE RG 10 VOL. 2848 FILE # 175,549 PART 0 REEL # C-11286	1896
FLINT J J B	ALNWICK AGENCY - BARRISTER J.J.B. FLINT INQUIRES CONCERNING THE TITLE TO DEER AND GRAPE ISLAND IN THE BAY OF QUINTE RG 10 VOL. 3195 FILE # 496,432 PART 0 REEL # C-11338	1873-1917
FLINT JOHN	TYENDINAGA RESERVE - JOHN FLINT REQUESTING A PATENT FOR LOT 19, CON. 9, TYENDINAGA TOWNSHIP RG 10 VOL. 1933 FILE # 3471 PART 0 REEL # C-11114	1874

SUBJECT	FILE NAME	DATES
FLOWER MARY A		
	ALNWICK AGENCY - SALE OF BASS ISLAND IN THE ST. LAWRENCE RIVER TO MARY A. FLOWER OF NEW YORK. RG 10 VOL. 3039 FILE # 236,725-28 PART 0 REEL # C-11315	1901-1908
FLYNN GEORGE		
	MANITOWANING AGENCY - APPLICATION OF GEORGE FLYNN TO PURCHASE LOTS 20, 21, 22 AND 23, CON. 3, ALLAN TOWNSHIP. RG 10 VOL. 3102 FILE # 304,459 PART 0 REEL # C-11324	1906-1907
FLYNN HENRY THOMAS		
	RIVER DESERT AGENCY - APPLICATION OF HENRY THOMAS FLYNN FOR A MINING APPLICATION AND SUBSEQUENT PURCHASE OF LOT 14, RIVER RANGE WEST, MANIWAKI RESERVE WHERE HE HAS FOUND BLACK MICA. SURRENDER OF CERTAIN OTHER LANDS ON THE RESERVE RG 10 VOL. 2943 FILE # 198,253 PART 0 REEL # C-11301	1898-1900
FLYNN RALPH E		
	MANITOWANING AGENCY - APPLICATION OF RALPH E. FLYNN TO PURCHASE LOTS 12, 13 AND 14, CON. 1 AND LOT 12, CON. 2, CAMPBELL TOWNSHIP. RG 10 VOL. 3100 FILE # 303,569 PART 0 REEL # C-11324	1906
FLYNN WILLIAM		
	MANITOWANING AGENCY - APPLICATION OF WILLIAM FLYNN TO PURCHASE LOTS 26, 27 AND 28, CON. 1, AND LOT 28, CON. 2, ALLAN TOWNSHIP. RG 10 VOL. 3102 FILE # 304,464 PART 0 REEL # C-11324	1906-1907
FOLDEAK KALMAN		
	ALNWICK AGENCY - APPLICATION OF KALMAN FOLDEAK TO PURCHASE SAVAGE ISLAND IN THE ST. LAWRENCE RIVER. RG 10 VOL. 3046 FILE # 236,725-208 PART 0 REEL # C-11316	1921-1926
FOLEY JAMES		
	GRAND RIVER SUPERINTENDENCY, SIX NATIONS - CORRESPONDENCE REGARDING THE ALLEGED BALANCE DUE BY JAMES FOLEY ON LOT LETTERED 2ND "C", EAST OF THE WILKES TRACT IN THE TOWN OF BRANTFORD. THIS LOT WAS PATENTED ON THE 22ND OF APRIL 1880. RG 10 VOL. 2472 FILE # 98,393 PART 0 REEL # C-11226	1889

SUBJECT	FILE NAME	DATES
FOLGER HENRY		
	ALNWICK AGENCY - SALE OF ISLAND 81D IN THE ST. LAWRENCE RIVER TO HENRY FOLGER. RG 10 VOL. 3044 FILE # 236,725-152 PART 0 REEL # C-11316	1902-1903
FONTAINE JOSEPH		
	SAINT FRANCOIS AGENCY - CORRESPONDENCE REGARDING A HOUSE BUILT IN TRESPASS BY JOSEPH FONTAINE, A. FERRYMAN RG 10 VOL. 2404 FILE # 83,964 PART 0 REEL # C-11215	1888
FOOTE G S		
	MANITOWANING - APPLICATION OF G.S. FOOTE TO PURCHASE LOT NO. 31 ON THE NORTH SIDE OF CAMPBELL STREET, SHAFTESBURY RG 10 VOL. 2559 FILE # 114,044 PART 0 REEL # C-11239	1891
FOOTE GEORGE		
	MANITOWANING AGENCY - APPLICATION OF GEORGE FOOTE, JAMES STRINGER AND HENRY LEWIS TO PURCHASE CERTAIN LOTS IN HOWLAND TOWNSHIP AND LIST OF LAND SOLD TO THE NEWBERRY COMPANY OF VANCOUVER RG 10 VOL. 2948 FILE # 200,514 PART 0 REEL # C-11302	1898-1939
FOOTE GEORGE S		
	NORTHERN SUPERINTENDENCY, 1 DIVISION - MANITOWANING - APPLICATION OF GEORGE S. FOOTE TO PURCHASE THE WATER FRONTS OF LOTS NOS. 31 AND 32 ON THE NORTH SIDE OF CAMPBELL STREET, SHAFTESBURY. RG 10 VOL. 2523 FILE # 107,248 PART 0 REEL # C-11233	1890
FORAN THOMAS PATRICK		
	RIVER DESERT AGENCY - CORRESPONDENCE REGARDING LOT 188 (FORMERLY LOT 60), OTTAWA STREET, TOWNPLOT OF MANIWAKI (COURT PROCEEDINGS OF 15 JANUARY 1920 REGARDING CASE OF THOMAS PATRICK FORAN VS. SUE ELLIOTT; DEEDS, BONDS) RG 10 VOL. 2839 FILE # 172,180 PART 0 REEL # C-11285	1896-1921
FORBES GEORGE		
	CAPE CROKER AGENCY - APPLICATION, FROM GEORGE FORBES, TO PURCHASE LOT 3, CON. 12, EAST OF BURY ROAD ST EDMUNDS TOWNSHIP. RG 10 VOL. 2691 FILE # 139,593 PART 0 REEL # C-11264	1893

SUBJECT	FILE NAME	DATES
FORBES J T	CAPE CROKER AGENCY - APPLICATION OF J.T. FORBES TO PURCHASE LOT 6, CON. 11, EAST OF BURY ROAD IN ALBEMARLE TOWNSHIP RG 10 VOL. 2833 FILE # 170,229 PART 0 REEL # C-11284	1896
FORBES JAMES	OJIBBWAS OF LAKE SUPERIOR - PORT ARTHUR - APPLICATION OF JAMES FORBES FOR A MINING LOCATION ON MCKAY'S MOUNTAIN, FORT WILLIAM RESERVE (SKETCH) RG 10 VOL. 2935 FILE # 195,172 PART 0 REEL # C-11300	1898
FORBES JOHN THOMAS	CAPE CROKER AGENCY - APPLICATION FOR PATENT FROM JOHN THOMAS FORBES, FOR LOT 8, CON. 12, EAST OF BURY ROAD, ALBEMARLE TOWNSHIP RG 10 VOL. 2379 FILE # 77,227 PART 0 REEL # C-11211	1887
FORBES PHILIP	CAPE CROKER AGENCY - CORRESPONDENCE REGARDING AN AFFIDAVIT SHOWING THAT LOT NO. 11, CON 7, EAST OF BURY ROAD, LINDSAY TOWNSHIP IS FIT FOR FARMING PURPOSES AND THAT IT BE SOLD TO THE ACTUAL SETTLER, PHILIP FORBES. RG 10 VOL. 2536 FILE # 111,187 PART 0 REEL # C-11235	1890
FORBES PHILIP	CAPE CROKER AGENCY - APPLICATION FROM PHILIP FORBES TO PURCHASE LOT NO. 35, CON. 9, LAST OF BURY ROAD, LINDSAY TOWNSHIP RG 10 VOL. 2567 FILE # 115,542 PART 0 REEL # C-11240	1891-1896
FORBES PHILIP	CAPE CROKER AGENCY - APPLICATION FROM PHILIP FORBES TO PURCHASE LOT 47, CON. 15, EAST OF BURY ROAD, LINDSAY TOWNSHIP. RG 10 VOL. 2665 FILE # 133,372 PART 0 REEL # C-11259	1892-1893
FORBES PHILIP	CAPE CROKER AGENCY - APPLICATION OF PHILIP FORBES TO PURCHASE LOT 5, CONCESSION 10 IN ST. EDMUNDS TOWNSHIP. RG 10 VOL. 2751 FILE # 148,158 PART 0 REEL # C-11274	1894

SUBJECT	FILE NAME	DATES
FORBES PHILIP	CAPE CROKER AGENCY - APPLICATION OF PHILIP FORBES TO PURCHASE LAND EAST OF BURY ROAD IN ST. EDMUNDS TOWNSHIP RG 10 VOL. 2759 FILE # 150,523 PART 0 REEL # C-11275	1894
FORBES PHILIP	CAPE CROKER AGENCY - APPLICATION OF PHILIP FORBES TO PURCHASE LOT 46, CON. 12, EAST OF BURY ROAD IN LINDSAY TOWNSHIP RG 10 VOL. 2775 FILE # 155,408 PART 0 REEL # C-11277	1894
FORBES PHILIP	CAPE CROKER AGENCY - APPLICATION OF PHILIP FORBES TO PURCHASE LOT 47, CON. 14, EAST OF BURY ROAD IN LINDSAY TOWNSHIP RG 10 VOL. 2793 FILE # 157,058 PART 0 REEL # C-11279	1894-1895
FORBES PHILIP	CAPE CROKER AGENCY - APPLICATION OF PHILIP FORBES AND MRS. MARY ANN WEATHERHEAD TO PURCHASE LOT 14, CON. 6, EAST OF BURY ROAD IN LINDSAY TOWNSHIP RG 10 VOL. 2819 FILE # 167,433 PART 0 REEL # C-11283	1895
FORBES PHILIP	CAPE CROKER AGENCY - APPLICATION OF PHILIP FORBES TO PURCHASE LOT 47, CON. 11, EAST OF BURY ROAD IN LINDSAY TOWNSHIP RG 10 VOL. 2819 FILE # 167,461 PART 0 REEL # C-11283	1895-1896
FORBES PHILIP	CAPE CROKER AGENCY - APPLICATION OF PHILIP FORBES TO PURCHASE LOT 7, CON. 11 EAST OF BURY ROAD IN ST. EDMUNDS TOWNSHIP REJECTED RG 10 VOL. 2848 FILE # 175,373 PART 0 REEL # C-11286	1896
FORBES PHILIP	CAPE CROKER AGENCY - APPLICATION OF PHILIP FORBES TO PURCHASE LOT 19, CON. 5 WEST OF BURY ROAD IN LINDSAY TOWNSHIP. RG 10 VOL. 3107 FILE # 310,480 PART 0 REEL # C-11325	1907
FORBES ROBERT W	CAPE CROKER AGENCY - APPLICATION OF ROBERT W. FORBES TO PURCHASE THE SOUTH 1/2 OF LOT 8, CON. 10, EAST OF BURY ROAD IN ALBEMARLE TOWNSHIP RG 10 VOL. 2761 FILE # 151,336 PART 0 REEL # C-11275	1894

SUBJECT	FILE NAME	DATES
FORBES WILLIAM A	CAPE CROKER AGENCY - APPLICATION OF WILLIAM A. FORBES TO PURCHASE LOT 8, CON. 11, EAST OF BURY ROAD IN ALBEMARLE TOWNSHIP RG 10 VOL. 2895 FILE # 181,760 PART 0 REEL # C-11293	1897
FORD H A	RAMA RESERVE - H.A. FORD REQUESTING INFORMATION REGARDING EAST 1/2 OF LOT 3, CONCESSION 2, ORILLIA TOWNSHIP RG 10 VOL. 1885 FILE # 1302 PART 0 REEL # C-11106	1873
FORD H E	ALNWICK AGENCY - APPLICATION OF H.E. FORD AND CHARLES LOUTTIT TO PURCHASE ISLANDS IN OAK LAKE AND KASHABOGAMOG LAKE, METHUEN TOWNSHIP RG 10 VOL. 2815 FILE # 166,067 PART 0 REEL # C-11282	1895-1897
FORD LOUISA	ST. REGIS AGENCY - DEED OF DONATION DATED FEBRUARY 28 H, 1865, FROM JAMES KINGSLA TO JAMES THOMAS KINGSLA. APPLICATION FROM LOUISA FORD, WIDOW OF THE LATE JAMES THOMAS KINGSLA FOR A PATENT COVERING LOTS 20A, 21 AND 22, RANGE 3, DUNDEE TOWNSHIP. RG 10 VOL. 2607 FILE # 122,824 PART 0 REEL # C-11248	1889-1892
FORD R	SAUGEEN AGENCY - APPLICATION OF R. FORD TO PAY IN FULL AND OBTAIN PATENT FOR LOT 14, CON. 13, TOWNSHIP OF AMABEL. HE IS STATING THAT HIS LOT IS NOT FIT FOR CULTIVATION. RG 10 VOL. 2446 FILE # 93,336 PART 0 REEL # C-11222	1889
FORESHEED EDWARD	MANITOWANING AGENCY - APPLICATION OF EDWARD FORESHEED TO PURCHASE CERTAIN LOTS IN THE TOWNPLOT OF SHEQUIANDAH RG 10 VOL. 2882 FILE # 179,578 PART 0 REEL # C-11291	1896-1897
FORMAN ELIZABETH CHANDLER	ALNWICK AGENCY - SALE OF ISLAND NO. 7, ADMIRALTY GROUP IN THE ST. LAWRENCE RIVER TO HORACE B. FORMAN JR. OF PHILADELPHIA ON BEHALF OF HIS WIFE ELIZABETH CHANDLER FORMAN. RG 10 VOL. 3044 FILE # 236,725-163 PART 0 REEL # C-11316	1904-1908

SUBJECT	FILE NAME	DATES
FORMAN HORACE B JR	ALNWICK AGENCY - SALE OF ISLAND NO. 7, ADMIRALTY GROUP IN THE ST. LAWRENCE RIVER TO HORACE B. FORMAN JR. OF PHILADELPHIA ON BEHALF OF HIS WIFE ELIZABETH CHANDLER FORMAN. RG 10 VOL. 3044 FILE # 236,725-163 PART 0 REEL # C-11316	1904-1908
FORREST DAVID	NORTHERN SUPERINTENDENCY, 3RD DIVISION - SAULT STE. MARIE - TRANSFER OF THE E 1/2 OF THE SW 1/4 OF LOT NO. 6 FROM THOMAS BALDWIN TO THOMAS MURRAY WHO ASSIGNED IT TO DAVID FORREST. RG 10 VOL. 2516 FILE # 106,302 PART 0 REEL # C-11232	1890
FORREST JOHN	SAULT STE. MARIE - ASSIGNMENT FROM RICHARD PETHICK TO JOHN FORREST OF THE NE 1/4 OF LOT NO. 9, TOWNSHIP OF LAIRD RG 10 VOL. 2622 FILE # 125,852 PART 0 REEL # C-11251	1892
FORREST JOHN	SAULT STE. MARIE - APPLICATION OF JOHN FORREST FOR A PATENT COVERING THE NE 1/4 OF SECTION 9 IN THE TOWNSHIP OF LAIRD RG 10 VOL. 2637 FILE # 128,927 PART 0 REEL # C-11254	1892
FORSYTH JENNIE	ALNWICK AGENCY - SALE OF ISLAND "G", ADMIRALTY GROUP IN THE ST. LAWRENCE RIVER TO MISS JENNIE FORSYTH OF MONTREAL RG 10 VOL. 3039 FILE # 236,725-29 PART 0 REEL # C-11315	1901-1903
FORSYTH RICHARD	MANITOWANING AGENCY - APPLICATION OF RICHARD FORSYTH TO PURCHASE LOT 5, CON. 6 IN BIDWELL TOWNSHIP. RG 10 VOL. 3035 FILE # 235,350 PART 0 REEL # C-11314	1901-1902
FORSYTH ROBERT	ALNWICK RESERVE - PURCHASE BY ROBERT FORSYTH OF LEEK ISLAND IN THE ST. LAWRENCE RIVER RG 10 VOL. 2081 FILE # 11,969 PART 1 REEL # C-11152	1879-1907

SUBJECT	FILE NAME	DATES
FORSYTH ROBERT	ALNWICK RESERVE - CLAIM BY ROBERT FORSYTH TO PARMENTER OR ISLAND G IN THE ST. LAWRENCE RIVER (PLAN) RG 10 VOL. 2081 FILE # 11,969 PART 2 REEL # C-11152	1893-1894
FORSYTH ROBERT	ALNWICK RESERVE - APPLICATION BY ROBERT FORSYTH TO PURCHASE CLAM ISLAND IN THE ST. LAWRENCE RIVER RG 10 VOL. 2105 FILE # 19,169 PART 0 REEL # C-11158	1880-1884
FORSYTH ROBERT	ALNWICK AGENCY - ISSUE OF A PATENT TO ROBERT FORSYTH COVERING JUNIPER ISLAND IN THE ST. LAWRENCE RIVER RG 10 VOL. 2517 FILE # 106,675 PART 0 REEL # C-11233	1890
FORSYTH ROBERT	ALNWICK AGENCY - CORRESPONDENCE REGARDING THE SALE OF LITTLE GOOSE ISLAND (PARMENTER, FORSYTH ON HOPE ISLAND) OPPOSITE GANANOQUE IN THE ST. LAWRENCE RIVER TO ROBERT FORSYTH OF MONTREAL RG 10 VOL. 2884 FILE # 180,472 PART 0 REEL # C-11291	1872-1896
FORSYTH WILLIAM	CARADOC AGENCY - CORRESPONDENCE REGARDING THE LEASING BY ISAAC HENRY TO WILLIAM FORSYTH OF S.W. PART OF LOT 11, RANGE 5, CARADOC RESERVE RG 10 VOL. 2361 FILE # 72,884 PART 0 REEL # C-11208	1886-1889
FORT FOLLY	MICMAC INDIANS OF THE FORT FOLLY BAND REPORT THAT THEY HAVE ELECTED STEPHEN JOSEPH AS CHIEF RG 10 VOL. 1940 FILE # 3981 PART 0 REEL # C-11116	1874
FORT FOLLY	INDIAN POINT RESERVE (FORT FOLLY) - CONSTRUCTION OF A SCHOOL AND ADMINISTRATION RG 10 VOL. 2105 FILE # 19,274 PART 0 REEL # C-11158-11159	1885-1917

SUBJECT	FILE NAME	DATES
FORT FRANCES	FORT FRANCES - COMMISSIONERS SIMPSON, DAWSON AND PITHER REPORTING THE PROGRESS OF TREATY NEGOTIATIONS WITH THE SAULTEAUX INDIANS (WESTERN TREATY NO. 3). RG 10 VOL. 1864 FILE # 375 PART 0 REEL # C-11104	1871
FORT FRANCES	FORT FRANCES - COMMISSIONER WEMYSS SIMPSON ACKNOWLEDGING A LETTER STATING THAT SIMON DAWSON AND ROBERT PITHER ARE TO BE JOINT COMMISSIONERS NEGOTIATING A TREATY WITH THE RAINY LAKE INDIANS RG 10 VOL. 1867 FILE # 508 PART 0 REEL # C-11104	1872
FORT FRANCES	FORT FRANCES RESERVE - LETTER FROM MR. PITHER STATING THAT THE INDIANS OF THE LAKE OF THE WOODS AND FORT FRANCES ARE AWAITING A SURVEY TO LAY OUT THEIR RESERVE RG 10 VOL. 1949 FILE # 4354 PART 0 REEL # C-11119	1875
FORT FRANCES	KENORA AGENCY - (FORT FRANCES) - REPORT BY AGENT FRANK EDWARD ON THE FLOODING OF THE BUFFALO POINT RESERVE RG 10 VOL. 1981 FILE # 6124-12 PART 0 REEL # C-11127	1929
FORT FRANCES	NORTHERN SUPERINTENDENCY - CORRESPONDENCE, REPORTS, MEMORANDA, ANNUITY PAYLISTS, PETITIONS, SURVEYS REGARDING ROBINSON TREATY NON-TRANSMISSABLE ANNUITY PAYMENTS RELATING TO BANDS IN THE MANITOWANING, THESSALON, PARRY SOUND, SAULT STE. MARIE, FORT WILLIAM, NIPISSING, AND FORT FRANCES AGENCIES (MAP) RG 10 VOL. 2832 FILE # 170,073-1 PART 0 REEL # C-9660R	1895-1917
FORT FRANCES-LAND	FORT FRANCES - TREATY NO. 3 - W.M. SIMPSON, INDIAN COMMISSIONER REQUESTING STATIONERY AND REPORTING PROGRESS OF TREATY NEGOTIATIONS RG 10 VOL. 1868 FILE # 563 PART 0 REEL # C-11104	1872
FORT FRANCES-LAND	FORT FRANCES - TREATY NO. 3 - COMMISSIONER WEMYSS M. SIMPSON COMMUNICATING THAT THE RAINY LAKE INDIANS DECLINE TO COME INTO TREATY RG 10 VOL. 1868 FILE # 577 PART 0 REEL # C-11104	1872

SUBJECT	FILE NAME	DATES
FORT FRANCES-LAND	FORT FRANCES - TREATY NO. 3 - F. BURTON MARSHALL RELATING THE STATUS OF TREATY NEGOTIATIONS WITH THE INDIANS AT FORT FRANCES (NEWSPAPER CLIPPINGS) RG 10 VOL. 1869 FILE # 582 PART 0 REEL # C-11104	1872
FORT FRANCES-LAND	FORT FRANCES, TREATY 3 - J.W. PROVENCHER INSTRUCTS THAT H. DAWSON REQUESTS PROVISIONS FOR THE TREATY NEGOTIATORS RG 10 VOL. 1899 FILE # 1961 PART 0 REEL # C-11107	1873
FORT FRANCES-LAND	FORT FRANCES - E.C. CADDY STATING THAT THE CHIEFS ON RAINY RIVER ARE NOT SATISFIED WITH THE LAND CONTAINED IN RESERVES 2, 3, 4, 5 AND 6 RG 10 VOL. 1968 FILE # 5192 PART 0 REEL # C-11123	1875
FORT FRANCIS	FORT FRANCIS - AGENTS PITHER AND WRIGHT TRANSMITTING COMPLAINTS BY CHIEF BLACKSTONE AND OTHERS CONCERNING TREATY OBLIGATIONS RG 10 VOL. 2028 FILE # 8908 PART 0 REEL # C-11138	1877-1878
FORT FRANCIS-LAND	FORT FRANCIS AGENCY - AGENCY RESERVE - NEGOTIATIONS TO OBTAIN 60 ACRES FROM THE PITHERS POINT RESERVE FOR THE CORPORATION OF THE TOWN OF FORT FRANCIS RG 10 VOL. 1927 FILE # 3232 PART 1 REEL # C-11112	1874-1910
FORT FRANCIS-LAND	FORT FRANCIS AGENCY - AGENCY RESERVE - LEASE OF 20 ACRES TO THE RAINY LAKE GOLF AND COUNTRY CLUB RG 10 VOL. 1927 FILE # 3232 PART 2 REEL # C-11112	1910-1936
FORT FRANCIS-LAND	FORT FRANCIS AGENCY - CORRESPONDENCE MEMORANDA, REPORTS AND INVESTIGATIONS INTO THE APPLICATION OF THE ONTARIO AND MINNESOTA POWER COMPANY TO BUILD A DAM ACROSS THE RAINY RIVER AT THE HEAD OF THE FALLS NEAR FORT FRANCIS (PLANS, BYLAWS, MINUTES AND CLAIMS OF INDIANS BANDS FOR FLOODING ON RESERVES). RG 10 VOL. 3091 FILE # 282,759 PART 0 REEL # C-11323	1905

SUBJECT	FILE NAME	DATES
FORT FRANCIS-LAND	FORT FRANCIS AGENCY - SALE OF LOTS ON THE AGENCY RESERVE NO. 1 COMMONLY KNOWN AS PITHERS POINT AT THE WEST END OF RAINY LAKE (PLAN) RG 10 VOL. 3206 FILE # 520,377 PART 0 REEL # C-11340	1919-1922
FORT WILLIAM	FORT WILLIAM RESERVE - FATHER P.J. CHOUE FORWARDING CENSUS AND SCHOOL RETURNS RG 10 VOL. 1915 FILE # 2668 PART 0 REEL # C-11110	1873
FORT WILLIAM	FORT WILLIAM RESERVE - BAND COMPLAINING THAT THEY DID NOT RECEIVE THEIR ANNUITY MONEY FOR THE YEAR RG 10 VOL. 1916 FILE # 2759 PART 0 REEL # C-11110	1873-1874
FORT WILLIAM	FORT WILLIAM RESERVE - REVEREND J.F. JAMOT FORWARDING TWO SCHOOL RETURNS AND A LETTER REQUESTING $150 PER ANNUM FOR THE TEACHER RG 10 VOL. 1990 FILE # 6596 PART 0 REEL # C-11129	1876
FORT WILLIAM	FORT WILLIAM RESERVE - AGENT AMOS WRIGHT TRANSFERRING MINUTES OF COUNCIL RG 10 VOL. 2004 FILE # 7655 PART 0 REEL # C-11132	1877
FORT WILLIAM	FORT WILLIAM AGENCY - CORRESPONDENCE REGARDING THE PURCHASE OF A YOKE OF OXEN FOR THE FORT WILLIAM RESERVE RG 10 VOL. 2069 FILE # 10,400 PART 0 REEL # C-11149	1878-1879
FORT WILLIAM	PRINCE ARTHUR'S LANDING - COMPLAINTS OF FORT WILLIAM INDIANS AGAINST SOME OF THE PRACTICES OF AGENT AMOS WRIGHT RG 10 VOL. 2072 FILE # 10,711 PART 0 REEL # C-11150	1878-1883
FORT WILLIAM	FORT WILLIAM RESERVE - INDIAN CONSTABLE, JEAN PIERRE REQUESTS THAT HE BE PAID A SALARY RG 10 VOL. 2091 FILE # 14,702 PART 0 REEL # C-11155	1879-1886

SUBJECT	FILE NAME	DATES
FORT WILLIAM	FORT WILLIAM RESERVE - ELECTION OF CHIEFS RG 10 VOL. 2091 FILE # 14,784 PART 0 REEL # C-11155	1879-1888
FORT WILLIAM	FORT WILLIAM RESERVE - PETITION FOR ARREARS OF ANNUITIES FROM TIMBER CUT BY OLIVER DAVIDSON AND CO. RG 10 VOL. 2124 FILE # 23,641 PART 0 REEL # C-12778R	1880-1881
FORT WILLIAM	FORT WILLIAM RESERVE - AGENT AMOS WRIGHT SENDS A STATEMENT OF INTEREST MONEY RECEIVED AND PAID RG 10 VOL. 2133 FILE # 26,807 PART 0 REEL # C-11165	1880
FORT WILLIAM	FORT WILLIAM AGENCY - CORRESPONDENCE REGARDING THE PAYING OF ANNUITY. RG 10 VOL. 2145 FILE # 30,269 PART 0 REEL # C-11168	1881
FORT WILLIAM	FORT WILLIAM AGENCY - AGENT JOHN MCINTYRE'S REPORT ON THE PAYMENT OF ROBINSON TREATY MONEY IN HIS AGENCY. RG 10 VOL. 2146 FILE # 30,342 PART 0 REEL # C-11168	1881
FORT WILLIAM	FORT WILLIAM AGENCY - CORRESPONDENCE REGARDING INDIANS OF THE LONGLAC BAND WHO CLAIM TO BELONG TO THE ROBINSON TREATY. RG 10 VOL. 2156 FILE # 31,898 PART 0 REEL # C-11170	1881-1882
FORT WILLIAM	FORT WILLIAM AGENCY - CURRENT ACCOUNT OF RECEIPTS AND EXPENDITURE OF INDIAN INTEREST MONEYS UNDER THE ROBINSON TREATY FOR 1881 RG 10 VOL. 2157 FILE # 32,240 PART 0 REEL # C-11170	1881
FORT WILLIAM	FORT WILLIAM AGENCY - CORRESPONDENCE REGARDING MALADMINISTRATION ON THE PART OF VARIOUS AGENTS. RG 10 VOL. 2173 FILE # 36,072 PART 1 REEL # C-11173	1882-1911

SUBJECT	FILE NAME	DATES
FORT WILLIAM	FORT WILLIAM AGENCY - INVESTIGATION OF CHARGES BROUGHT AGAINST AGENT NEIL MCDOUGALL RG 10 VOL. 2174 FILE # 36,072-2 PART 1 REEL # C-12779R	1909
FORT WILLIAM	FORT WILLIAM AGENCY - INVESTIGATION OF CHARGES BROUGHT AGAINST AGENT NEIL MCDOUGALL. RG 10 VOL. 2174 FILE # 36,072-2 PART 2 REEL # C-12779R	1910
FORT WILLIAM	FORT WILLIAM AGENCY -CORRESPONDENCE REGARDING THE UNION OF THE PIC AND LONG LAKE INDIANS INTO THE PIC RIVER BAND. RG 10 VOL. 2182 FILE # 36,655 PART 0 REEL # C-11175	1882-1884
FORT WILLIAM	FORT WILLIAM AGENCY - FILE COVER ONLY RG 10 VOL. 2183 FILE # 36,677 PART 0 REEL # C-11175	1882
FORT WILLIAM	FORT WILLIAM AGENCY - CORRESPONDENCE REGARDING THE TRANSFER OF RESPONSIBILITY FOR THE MICHIPICOTEN BAND FROM AGENT VAN ABBOTT TO AGENT DONNELLY RG 10 VOL. 2193 FILE # 38,891 PART 0 REEL # C-11177	1882-1891
FORT WILLIAM	FORT WILLIAM AGENCY - AMOS WRIGHT WAS SUPERANNUATED AND REPLACED AS AGENT BY MR. MCINTYRE RG 10 VOL. 2194 FILE # 38,968 PART 0 REEL # C-11177	1882
FORT WILLIAM	FORT WILLIAM AGENCY - CORRESPONDENCE REGARDING AID TO ST. JOSEPH'S ORPHANAGE IN FORT WILLIAM RG 10 VOL. 2194 FILE # 39,305 PART 0 REEL # C-11177	1882-1884
FORT WILLIAM	FORT WILLIAM AGENCY - CORRESPONDENCE REGARDING THE POSITION OF TEACHER AT THE FORT WILLIAM BOY'S SCHOOL RG 10 VOL. 2195 FILE # 39,499 PART 0 REEL # C-11178	1882

SUBJECT	FILE NAME	DATES
FORT WILLIAM	FORT WILLIAM AGENCY - CORRESPONDENCE STATING THAT JAMES MACKAY IS NOW TEACHING AT THE RED ROCK SCHOOL RG 10 VOL. 2235 FILE # 45,533 PART 0 REEL # C-11185	1883
FORT WILLIAM	FORT WILLIAM AGENCY - REQUEST FOR ALL CORRESPONDENCE REGARDING THE CUTTING OF TIMBER ON THE FORT WILLIAM RESERVE RG 10 VOL. 2248 FILE # 48,343 PART 0 REEL # C-11187	1884
FORT WILLIAM	FORT WILLIAM AGENCY - CORRESPONDENCE REGARDING PERMISSION TO FATHER HERBERT TO SELL WOOD OFF THE THREE ACRES OF LAND HE IS CLEARING RG 10 VOL. 2251 FILE # 49,180 PART 0 REEL # C-11187	1884
FORT WILLIAM	FORT WILLIAM AGENCY - CORRESPONDENCE REGARDING ROAD & BRIDGE REPAIR ON THE FORT WILLIAM RESERVE RG 10 VOL. 2254 FILE # 50,088 PART 0 REEL # C-11188	1884-1904
FORT WILLIAM	FORT WILLIAM AGENCY - CORRESPONDENCE REGARDING THE PAYING OF ANNUITY TO THE NIPIGON BAND; PAYLISTS RG 10 VOL. 2273 FILE # 54,605 PART 0 REEL # C-12781R	1884
FORT WILLIAM	FORT WILLIAM AGENCY - CORRESPONDENCE REGARDING THE ELECTION OF CHIEFS FOR THE RED ROCK BAND & THE PAYS PLAT BAND RG 10 VOL. 2292 FILE # 58,211 PART 0 REEL # C-11196	1885-1894
FORT WILLIAM	FORT WILLIAM AGENCY - LETTER REGARDING TRAIN FARE FOR THREE DESTITUTE INDIANS RG 10 VOL. 2295 FILE # 58,891 PART 0 REEL # C-11196	1885
FORT WILLIAM	FORT WILLIAM AGENCY - AGENT J.P. DONNELLY'S SUGGESTION THAT THE FIRST & SECOND CHIEFS WITNESS THE ANNUITY PAYMENTS INSTEAD OF WHITEMEN WHO KNOW LITTLE ABOUT THE INDIANS RG 10 VOL. 2295 FILE # 59,020 PART 0 REEL # C-11196	1885

SUBJECT	FILE NAME	DATES
FORT WILLIAM	FORT WILLIAM AGENCY - AGENT J.P. DONNELLY'S REQUEST FOR THE NIPIGON BAND PAY SHEETS FOR 1880, 1881 & 1882 RG 10 VOL. 2296 FILE # 59,064 PART 0 REEL # C-11197	1885
FORT WILLIAM	FORT WILLIAM AGENCY - CORRESPONDENCE REGARDING THE PAYING OF ROBINSON TREATY MONEY RG 10 VOL. 2296 FILE # 59,060 PART 0 REEL # C-12781R	1885-1886
FORT WILLIAM	FORT WILLIAM AGENCY - CORRESPONDENCE REGARDING INTEREST MONEY FOR THE FORT WILLIAM BAND RG 10 VOL. 2301 FILE # 60,202 PART 0 REEL # C-11198	1885
FORT WILLIAM	FORT WILLIAM AGENCY - LETTER REGARDING ARREARS IN ROBINSON TREATY PAYMENTS RG 10 VOL. 2308 FILE # 61,190 PART 0 REEL # C-12781R	1885
FORT WILLIAM	FORT WILLIAM AGENCY - LETTER REGARDING ARREARS IN ROBINSON TREATY PAYMENTS TO THE NIPIGON BAND RG 10 VOL. 2308 FILE # 61,191 PART 0 REEL # C-12781R	1885
FORT WILLIAM	FORT WILLIAM AGENCY - CORRESPONDENCE REGARDING AN ACCOUNT FROM DR. BRYSON FOR SERVICES RENDERED TO CLERMONT CYRETTE OF THE FORT WILLIAM BAND RG 10 VOL. 2309 FILE # 61,343 PART 0 REEL # C-11199	1885
FORT WILLIAM	FORT WILLIAM AGENCY - CORRESPONDENCE REGARDING ACCOUNT PAID TO DOBIE & HOSKINS FOR GOODS SUPPLIED TO THE PATHMASTER OF THE FORT WILLIAM RESERVE RG 10 VOL. 2312 FILE # 62,348 PART 0 REEL # C-11200	1885

SUBJECT	FILE NAME	DATES
FORT WILLIAM	FORT WILLIAM AGENCY - CORRESPONDENCE REGARDING AN APPLICATION FROM ANTOINE KEWAYANAWEB OF THE RED ROCK BAND FOR ANNUITY FOR HIMSELF & HIS FAMILY FOR 1883; 1884 RG 10 VOL. 2324 FILE # 65,485 PART 0 REEL # C-12781R	1886
FORT WILLIAM	FORT WILLIAM AGENCY - REQUISITION FOR SALARIES FOR MARCH RG 10 VOL. 2327 FILE # 66,730 PART 0 REEL # C-11202	1886
FORT WILLIAM	FORT WILLIAM AGENCY - CORRESPONDENCE REGARDING PREMIUMS PAID TO MEMBERS OF THE FORT WILLIAM BAND FOR CLEARING LAND RG 10 VOL. 2328 FILE # 66,893 PART 0 REEL # C-11202	1886-1887
FORT WILLIAM	FORT WILLIAM AGENCY - PAYLIST OF INTEREST DISTRIBUTION FOR THE FORT WILLIAM BAND RG 10 VOL. 2336 FILE # 67,990 PART 0 REEL # C-12781R	1886
FORT WILLIAM	FORT WILLIAM AGENCY - LETTER REQUESTING MONEY FOR CHARITABLE PURPOSES RG 10 VOL. 2336 FILE # 68,102 PART 0 REEL # C-11203	1886
FORT WILLIAM	FORT WILLIAM AGENCY - CORRESPONDENCE REGARDING ROBINSON TREATY PAYMENTS IN THE AGENCY RG 10 VOL. 2340 FILE # 68,674 PART 0 REEL # C-12781R	1886-1887
FORT WILLIAM	FORT WILLIAM AGENCY - PETITION TO TAKE INTO THE FORT WILLIAM BAND JAMES MARCELLS, HIS WIFE AND CHILD, AND GEORGE MARCELLS AND HIS WIFE RG 10 VOL. 2344 FILE # 69,044 PART 0 REEL # C-12781R	1886
FORT WILLIAM	FORT WILLIAM AGENCY - LETTER REGARDING EXPENSES INCURRED IN PREPARING A RECEPTION FOR LIEUTENANT GOVERNOR ROBINSON AND SIR JOHN A. MACDONALD DURING SEPARATE VISITS TO THE FORT WILLIAM RESERVE RG 10 VOL. 2353 FILE # 71,259 PART 0 REEL # C-11206	1886

SUBJECT	FILE NAME	DATES
FORT WILLIAM	FORT WILLIAM AGENCY - CORRESPONDENCE REGARDING AN ACCOUNT FOR PROVISIONS FURNISHED TO SICK INDIANS OF THE FORT WILLIAM BAND RG 10 VOL. 2359 FILE # 72,642 PART 0 REEL # C-11207	1886
FORT WILLIAM	FORT WILLIAM AGENCY - CORRESPONDENCE REGARDING THE PURCHASE OF A PAIR OF BOB-SLEIGHS BY THE FORT WILLIAM BAND RG 10 VOL. 2363 FILE # 73,311 PART 0 REEL # C-11208	1886-1887
FORT WILLIAM	FORT WILLIAM AGENCY - CORRESPONDENCE REGARDING THE BUILDING OF A NEW WHARF FOR THE FORT WILLIAM INDIANS RG 10 VOL. 2369 FILE # 74,636 PART 0 REEL # C-11209	1887
FORT WILLIAM	CORRESPONDENCE REGARDING ANNUITY PAYMENTS TO THE VARIOUS LANDS IN THE FORT WILLIAM AGENCY RG 10 VOL. 2379 FILE # 77,263 PART 0 REEL # C-12782R	1887
FORT WILLIAM	FORT WILLIAM AGENCY - REQUESTS FROM SEVERAL FAMILIES IN THE AGENCY FOR ARREARS OF ANNUITY FOR 1882 RG 10 VOL. 2379 FILE # 77,293 PART 0 REEL # C-12782R	1887
FORT WILLIAM	FORT WILLIAM AGENCY - ACCOUNT OF EXPENSES INCURRED BY AGENT J.P. DONNELY ANNUITIES PAYMENTS IN HIS AGENCY RG 10 VOL. 2388 FILE # 79,744 PART 0 REEL # C-11212	1887
FORT WILLIAM	FORT WILLIAM AGENCY - CORRESPONDENCE REGARDING THE MURDER OF ZAVIER DAVID & HIS SON WILLIAM BY THE TWO SONS OF KASHESHO NO. 42, OF THE PIC BAND RG 10 VOL. 2394 FILE # 81,216 PART 0 REEL # C-12782	1887-1894
FORT WILLIAM	FORT WILLIAM AGENCY - ACCOUNT FROM DR. W.H. HAMILTON FOR MEDICAL SERVICES RENDERED RG 10 VOL. 2399 FILE # 82,880 PART 0 REEL # C-11214	1888

SUBJECT	FILE NAME	DATES
FORT WILLIAM	FORT WILLIAM AGENCY - REQUISITION FOR A COFFIN FOR AN INDIAN OF THE FORT WILLIAM BAND RG 10 VOL. 2407 FILE # 84,042 PART 0 REEL # C-11216	1888
FORT WILLIAM	FORT WILLIAM AGENCY - CORRESPONDENCE REGARDING ANNUITY PAYMENTS TO THE VARIOUS TRIBES IN THE AGENCY RG 10 VOL. 2418 FILE # 86,357 PART 0 REEL # C-12783R	1888-1889
FORT WILLIAM	NORTHERN SUPERINTENDENCY, 4 H DIVISION - PORT ARTHUR - ELECTION OF THE CHIEF AND COUNCILLORS FOR THE FORT WILLIAM BAND. RG 10 VOL. 2452 FILE # 94,315 PART 0 REEL # C-11223	1889-1893
FORT WILLIAM	NORTHERN SUPERINTENDENCY, 4 H DIVISION - PORT ARTHUR - CORRESPONDENCE REGARDING CERTAIN MEMBERS OF THE FORT WILLIAM AND THE RED ROCK BANDS WHO ARE NOT ENTITLED TO ANNUITY MONEY UNDER THE ROBINSON TREATY. RG 10 VOL. 2465 FILE # 96,244 PART 0 REEL # C-12784R	1889
FORT WILLIAM	NORTHERN SUPERINTENDENCY, 4 H DIVISION - PORT ARTHUR - APPLICATION FROM THE FORT WILLIAM BAND FOR THE EXPENDITURE OF ABOUT $2,000 IN THE CONSTRUCTION OF A ROAD ON THEIR RESERVE. RG 10 VOL. 2516 FILE # 106,082 PART 0 REEL # C-11232	1890
FORT WILLIAM	PORT ARTHUR - CORRESPONDENCE REGARDING THE MAINTENANCE OF THE SCHOOL HOUSES AND OTHER BUILDINGS ON THE FORT WILLIAM RESERVE. RG 10 VOL. 2536 FILE # 111,268 PART 0 REEL # C-11235	1890-1892
FORT WILLIAM	PORT ARTHUR - REQUISITION FROM THE FORT WILLIAM INDIANS FOR A SUM OF MONEY TO PAY SUNDRY ACCOUNTS. RG 10 VOL. 2568 FILE # 115,721 PART 0 REEL # C-11240	1891

SUBJECT	FILE NAME	DATES
FORT WILLIAM	PORT ARTHUR - PAYMENT OF SALARIES TO INDIVIDUALS ON THE FORT WILLIAM RESERVE. RG 10 VOL. 2592 FILE # 119,691 PART 0 REEL # C-11245	1891-1892
FORT WILLIAM	PORT ARTHUR - ACCOUNT FOR $4.00 PAID BY JOSEPH WEIDEN TO A. SINGLETON FOR THE TIMBER RETURN ON THE FORT WILLIAM RESERVE. RG 10 VOL. 2608 FILE # 123,055 PART 0 REEL # C-11248	1891-1892
FORT WILLIAM	PORT ARTHUR - ACCOUNT OF JOSEPH WEIDEN AS GUARDIAN OF THE TIMBER ON THE FORT WILLIAM RESERVE AND NEEBING TIMBER LIMITS RG 10 VOL. 2648 FILE # 130,999 PART 0 REEL # C-11257	1892
FORT WILLIAM	PORT ARTHUR - CORRESPONDENCE REGARDING THE FUNERAL EXPENSES FOR BURYING MEMBERS OF THE FORT WILLIAM RESERVE. RG 10 VOL. 2661 FILE # 133,051 PART 0 REEL # C-11259	1892-1901
FORT WILLIAM	FORT WILLIAM AGENCY - CORRESPONDENCE REGARDING A RESOLUTION OF THE FORT WILLIAM BAND ASKING FOR $147.00 TO PAY FOR SUNDRY ACCOUNTS. RG 10 VOL. 2667 FILE # 133,377 PART 0 REEL # C-11259	1892-1893
FORT WILLIAM	FORT WILLIAM AGENCY - CORRESPONDENCE REGARDING FUEL FOR SCHOOLS AND THE ORPHANAGE ON THE FORT WILLIAM RESERVE. RG 10 VOL. 2678 FILE # 136,643 PART 0 REEL # C-11262	1893-1894
FORT WILLIAM	FORT WILLIAM AGENCY - CORRESPONDENCE REGARDING FUEL FOR SCHOOLS AND THE ORPHANAGE ON THE FORT WILLIAM RESERVE. RG 10 VOL. 2678 FILE # 136,643 PART 0 REEL # C-11262	1893-1894
FORT WILLIAM	FORT WILLIAM AGENCY - RESOLUTION OF THE FORT WILLIAM BAND IN COUNCIL VOTING FUNDS FOR PUBLIC WORKS. RG 10 VOL. 2687 FILE # 138,747 PART 0 REEL # C-11263	1893

SUBJECT	FILE NAME	DATES
FORT WILLIAM	FORT WILLIAM AGENCY - CORRESPONDENCE REGARDING INTEREST DISTRIBUTION TO THE VARIOUS BANDS IN THE AGENCY; PAYLISTS. RG 10 VOL. 2688 FILE # 138,877 PART 0 REEL # C-12790R	1893
FORT WILLIAM	FORT WILLIAM AGENCY - RESOLUTION OF THE FORT WILLIAM INDIANS TO ADMIT SEVERAL PERSONS AS MEMBERS OF THE BAND RG 10 VOL. 2689 FILE # 139,315 PART 0 REEL # C-11264	1893
FORT WILLIAM	FORT WILLIAM AGENCY - CORRESPONDENCE REGARDING MEDICAL ATTENDANCE ON THE FORT WILLIAM BAND. RG 10 VOL. 2696 FILE # 140,778 PART 0 REEL # C-11265	1893
FORT WILLIAM	NORTHERN SUPERINTENDENCY - PORT ARTHUR - REPAIRS TO FENCES AND BRIDGES ON THE FORT WILLIAM RESERVE RG 10 VOL. 2766 FILE # 152,844 PART 0 REEL # C-11275	1894
FORT WILLIAM	PORT ARTHUR AGENCY - ELECTIONS FOR CHIEFS AND COUNCILLORS OF THE NIPIGON, PAYS PLAT, PIC, LONG LAKE, FORT WILLIAM AND RED ROCK BANDS (POLL BOOKS) RG 10 VOL. 2782 FILE # 156,468-14 PART 0 REEL # C-11277-11,278	1894-1901
FORT WILLIAM	NORTHERN SUPERINTENDENCY - PORT ARTHUR - RESOLUTION OF FORT WILLIAM BAND FOR MONEY TO PAY ACCOUNTS RG 10 VOL. 2803 FILE # 161,306 PART 0 REEL # C-11281	1895
FORT WILLIAM	FORT WILLIAM AGENCY - MINUTES OF COUNCIL MEETING OF THE FORT WILLIAM BAND HELD ON 20 NOVEMBER REGARDING ANNUITY INTEREST PAYMENTS TO MRS. JOHN CHRISTIE AND PAYMENT OF SUNDRY ACCOUNTS RG 10 VOL. 2825 FILE # 168,446 PART 0 REEL # C-9659	1895-1898

SUBJECT	FILE NAME	DATES
FORT WILLIAM	NORTHERN SUPERINTENDENCY - CORRESPONDENCE, REPORTS, MEMORANDA, ANNUITY PAYLISTS, PETITIONS, SURVEYS REGARDING ROBINSON TREATY NON-TRANSMISSABLE ANNUITY PAYMENTS RELATING TO BANDS IN THE MANITOWANING, THESSALON, PARRY SOUND, SAULT STE. MARIE, FORT WILLIAM, NIPISSING, AND FORT FRANCES AGENCIES (MAP) RG 10 VOL. 2832 FILE # 170,073-1 PART 0 REEL # C-9660R	1895-1917
FORT WILLIAM	FORT WILLIAM AGENCY - CORRESPONDENCE REGARDING ROBINSON TREATY ANNUITY PAYLISTS RG 10 VOL. 2836 FILE # 171,021 PART 0 REEL # C-9660R	1896-1898
FORT WILLIAM	FORT WILLIAM AGENCY - RESOLUTION OF THE FORT WILLIAM BAND TO PAY CERTAIN ACCOUNTS RG 10 VOL. 2972 FILE # 208,603 PART 0 REEL # C-11305	1899
FORT WILLIAM	FORT WILLIAM AGENCY - RESOLUTION OF FORT WILLIAM BAND TO ASSIST J.B. PENASSIE DUE TO LOSS OF HIS HOME BY FIRE RG 10 VOL. 2972 FILE # 209,100 PART 0 REEL # C-11305	1899-1900
FORT WILLIAM	FORT WILLIAM AGENCY - REQUEST OF F. LEVEILLE TO RECEIVE INTEREST PAYMENTS ON BEHALF OF HIS THREE CHILDREN LIVING AT BREMNER STATION, C.P.R., ONTARIO RG 10 VOL. 2984 FILE # 212,574 PART 0 REEL # C-9665R	1899
FORT WILLIAM	HEADQUARTERS - CANADA - ACCOUNT OF SUPPLIES ISSUED BY THE HUDSON'S BAY COMPANY TO SICK AND DESTITUTE INDIANS AT VARIOUS RESERVES IN THE FORT WILLIAM AGENCY, GREEN LAKE POST, SASKATCHEWAN AND AT ST. AUGUSTINE, QUEBEC RG 10 VOL. 2990 FILE # 215,517-2 PART 0 REEL # C-11307	1906-1908
FORT WILLIAM	FORT WILLIAM AGENCY - ACCOUNT OF N.A. MATHESON, BARRISTER FOR PROFESSIONAL SERVICES TO THE FORT WILLIAM BAND. RG 10 VOL. 3019 FILE # 221,700 PART 0 REEL # C-11312	1900

SUBJECT	FILE NAME	DATES
FORT WILLIAM	FORT WILLIAM AGENCY - PETITION OF INDIANS LIVING AT SAND POINT, ORIENT BAY, LAKE NIPIGON FOR TITLE TO LAND RG 10 VOL. 3084 FILE # 275,903 PART 0 REEL # C-11322	1904-1918
FORT WILLIAM	FORT WILLIAM AGENCY - ROAD CONSTRUCTION THROUGH THE FORT WILLIAM, RESERVE (ORDERS IN COUNCIL, PLANS, SKETCHES, PAY SHEETS). RG 10 VOL. 3101 FILE # 303,801 PART 0 REEL # C-11324	1906-1910
FORT WILLIAM	FORT WILLIAM AGENCY - ESTABLISHMENT OF A SANITARIUM AND SUPERVISED CAMP AT SQUAW BAY RG 10 VOL. 3205 FILE # 514,703 PART 0 REEL # C-11339	1918-1921
FORT WILLIAM	LAKE SUPERIOR AGENCY - CORRESPONDENCE REGARDING MONEY TO BE EXPENDED ON THE FORT WILLIAM FAIR RG 10 VOL. 3228 FILE # 570,441 PART 0 REEL # C-11344	1922
FORT WILLIAM BAND-LAND	PORT ARTHUR - FORT WILLIAM BAND - STATEMENTS AS TO LOTS SOLD IN THE TOWNSHIP OF NEEBING, SOUTH OF KAMINISTIQUIA RIVER RG 10 VOL. 3160 FILE # 361,080 PART 0 REEL # C-11332	1910
FORT WILLIAM RESERVE-LAND	PORT ARTHUR - APPLICATION ON BEHALF OF THE CORPORATION OF THE CITY OF FORT WILLIAM, FOR A PATENT OF FORTY ACRES OF LAND ON THE FORT WILLIAM RESERVE FOR THE PURPOSES OF A STONE QUARRY. ALSO REGARDING THE SURRENDER OF THE SAID PORTION OF LAND RG 10 VOL. 3147 FILE # 353,155 PART 0 REEL # C-11330	1909-1914
FORT WILLIAM-LAND	FORT WILLIAM RESERVE - D. MCDONALD REQUESTING TO PURCHASE TWO ISLANDS AT THE MOUTH OF THE KIMINISTIQUA RIVER RG 10 VOL. 1863 FILE # 313 PART 0 REEL # C-11104	1872

SUBJECT	FILE NAME	DATES
FORT WILLIAM-LAND	LOUIS M. COUTLEE OFFERS TO PURCHASE 150 ACRES IN THE SOUTHWEST PART OF THE FORT WILLIAM RESERVE RG 10 VOL. 1868 FILE # 552 PART 0 REEL # C-11104	1872
FORT WILLIAM-LAND	FORT WILLIAM RESERVE - WILLIAM MCDOUGALL APPLYING TO PURCHASE LOT 16, CONCESSION 2, WITH THE BROKEN FRONT IN THE FIRST CONCESSION SOUTH OF THE KAMINISTIQUIA RIVER, TOWNSHIP OF NEEBING RG 10 VOL. 1873 FILE # 759 PART 0 REEL # C-11105	1872
FORT WILLIAM-LAND	WILLIAM PLUMMER REPORTING ON HIS NEGOTIATIONS FOR A SURRENDER OF TIMBER RIGHTS ON THE FORT WILLIAM RESERVE (MAP) RG 10 VOL. 1875 FILE # 896 PART 0 REEL # C-11105	1869-1872
FORT WILLIAM-LAND	FORT WILLIAM RESERVE - LINDSAY RUPELL APPLYING TO PURCHASE LOTS 18, 19, 20, CONCESSION 2, SOUTH OF THE KAMINISTIQUIA RIVER, NEEBING TOWNSHIP RG 10 VOL. 1877 FILE # 951 PART 0 REEL # C-11105	1872
FORT WILLIAM-LAND	FORT WILLIAM RESERVE - APPLICATIONS TO PURCHASE LOTS 16, 17, 18, AND 19, CONCESSION 3, SOUTH OF KAMINISTIQUIA RIVER, NEEBING TOWNSHIP RG 10 VOL. 1877 FILE # 958 PART 0 REEL # C-11105	1872
FORT WILLIAM-LAND	FORT WILLIAM RESERVE - CORRESPONDENCE CONCERNING LOTS 12, 13, 14, 15, 16, 17, 18 AND 19, CONCESSION 1, SOUTH OF KAMINISTIQUIA RIVER, NEEBING TOWNSHIP (FILE COVERS ONLY) RG 10 VOL. 1877 FILE # 977 PART 0 REEL # C-11105	1872
FORT WILLIAM-LAND	FORT WILLIAM RESERVE - D. MACDONALD APPLYING TO PURCHASE 200 ACRES IN SOUTH CORNER OF NEEBING TOWNSHIP (SKETCH) RG 10 VOL. 1878 FILE # 1003 PART 0 REEL # C-11105	1872

SUBJECT	FILE NAME	DATES
FORT WILLIAM-LAND	FORT WILLIAM RESERVE - CORRESPONDENCE CONCERNING LOTS 16, 17, 18, CONCESSION 1, SOUTH OF RIVER, NEEBING TOWNSHIP RG 10 VOL. 1878 FILE # 995 PART 0 REEL # C-11105	1874-1908
FORT WILLIAM-LAND	FORT WILLIAM RESERVE - RICHARD TOWNSENDE AND JAMES CONMER REQUEST TO PURCHASE LOT 11, CONCESSION 1, NEEBING TOWNSHIP RG 10 VOL. 1893 FILE # 1652 PART 0 REEL # C-11107	1873
FORT WILLIAM-LAND	FORT WILLIAM RESERVE - T.D. LEDYARD REQUESTING TO PURCHASE LOT 11, CONCESSION 1, NEEBING TOWNSHIP RG 10 VOL. 1893 FILE # 1667 PART 0 REEL # C-11107	1873
FORT WILLIAM-LAND	DEPARTMENT REQUESTING THAT SUPERINTENDENT JAMES BISSETT SEND A SCHEDULE OF ROBINSON TREATY PAYMENTS AND A PETITION FROM THE CHIEFS AT FORT WILLIAM CONCERNING THE TREATY PAYMENTS THEY HAVE NOT RECEIVED RG 10 VOL. 1895 FILE # 1767 PART 0 REEL # C-11107	1874
FORT WILLIAM-LAND	FORT WILLIAM RESERVE - MICHAEL O'SULLIVAN REQUESTING TO PURCHASE LOTS 21 AND 22, CONCESSION 1, SOUTH OF THE KAMINISTIQUIA RIVER, NEEBING TOWNSHIP RG 10 VOL. 1917 FILE # 2763 PART 0 REEL # C-11110	1873-1874
FORT WILLIAM-LAND	FORT WILLIAM RESERVE - APPLICATION BY A. STEVENSON TO PURCHASE LOT 11, CON. 1, AND LOTS 15 AND 16, CON. 2, S OF THE RIVER, NEEBING TOWNSHIP RG 10 VOL. 1935 FILE # 3638 PART 0 REEL # C-11115	1871-1882
FORT WILLIAM-LAND	FORT WILLIAM RESERVE - APPLICATION BY SIMON MAGRAM ET AL FOR LOTS 15, 16, 17, 18, CON. 2, S.S. KAMINISTIQUIA RIVER, NEEBING TOWNSHIP RG 10 VOL. 1936 FILE # 3717 PART 0 REEL # C-11115	1874

SUBJECT	FILE NAME	DATES
FORT WILLIAM-LAND	FORT WILLIAM RESERVE - APPLICATION BY BARNABAS WILCOX ET AL TO PURCHASE LOTS 11, 14, 15, CON. 1, NEEBING TOWNSHIP, S.S. KAMINISTIQUIA RIVER RG 10 VOL. 1936 FILE # 3734 PART 0 REEL # C-11115	1874-1883
FORT WILLIAM-LAND	FORT WILLIAM RESERVE - APPLICATION BY PETER F. WILCOX TO PURCHASE LOT 14, CON. 2, NEEBING TOWNSHIP RG 10 VOL. 1955 FILE # 4536 PART 0 REEL # C-11120	1875
FORT WILLIAM-LAND	FORT WILLIAM RESERVE - P.J. BROWN ENCLOSING PAYMENT AND REQUESTING THAT A PATENT BE ISSUED TO JOHN BAIN FOR LOTS 16,17, 18, CON 1, NEEBING TOWNSHIP, SOUTH OF KAMINISTIQUIA RIVER RG 10 VOL. 1988 FILE # 6487 PART 0 REEL # C-11128	1876
FORT WILLIAM-LAND	FORT WILLIAM RESERVE - COMPLAINT BY THE INDIANS ABOUT THE ILLEGAL CUTTING OF TIMBER ON THE RESERVE; ALSO AGENT AMOS WRIGHT STATING THAT LAND CLAIMED BY THE INDIANS DOES NOT CORRESPOND WITH THAT LAID OUT IN THE ROBINSON TREATY RG 10 VOL. 2006 FILE # 7803 PART 0 REEL # C-11133	1877
FORT WILLIAM-LAND	FORT WILLIAM RESERVE - APPLICATION FOR LAND WHICH HAS BEEN SURRENDERED (PLANS) RG 10 VOL. 2083 FILE # 12,697 PART 0 REEL # C-11153	1903-1904
FORT WILLIAM-LAND	FORT WILLIAM (KAMINISTIQUIA RESERVE) - CHIEF WILLIAM CROW STATING THE BAND'S WISH TO SURRENDER THE UNOCCUPIED PORTION OF THE RESERVE RG 10 VOL. 2089 FILE # 13,908 PART 0 REEL # C-11154	1879
FORT WILLIAM-LAND	FORT WILLIAM RESERVE - T.M. DALY REQUESTS A LIST OF LANDS FOR SALE IN SOUTH NEEBING TOWNSHIP RG 10 VOL. 2089 FILE # 13,778 PART 0 REEL # C-11154	1879-1881

SUBJECT	FILE NAME	DATES
FORT WILLIAM-LAND	FORT WILLIAM RESERVE - BARRISTERS BOSWELL, ROBERTSON AND EDDIS INQUIRE WHO OWNS LOTS 18 AND 19, CON. 3, KAMINISTIQUIA RIVER RG 10 VOL. 2111 FILE # 20,315 PART 0 REEL # C-11160	1880
FORT WILLIAM-LAND	FORT WILLIAM RESERVE - APPLICATION BY ALEX STEPHENSON TO PURCHASE LOT 11, CON. 1, SOUTH OF THE KAMUNISTIQUIA RIVER, NEEBING TOWNSHIP RG 10 VOL. 2114 FILE # 21,258 PART 0 REEL # C-11160	1880-1883
FORT WILLIAM-LAND	FORT WILLIAM RESERVE - SURRENDER OF TIMBER LAND AND GRANTING OF TIMBER LICENCES RG 10 VOL. 2115 FILE # 21,900 PART 2 REEL # C-11161	1872-1883
FORT WILLIAM-LAND	FORT WILLIAM RESERVE - SURRENDER OF TIMBER LAND AND GRANTING OF TIMBER LICENCES IN NEEBING TOWNSHIP RG 10 VOL. 2115 FILE # 21,900 PART 1 REEL # C-11161	1872-1896
FORT WILLIAM-LAND	FORT WILLIAM AGENCY - PAYMENT BY RICHARD SINGLETON FOR LOT 15, CONCESSION 2, NEEBING TOWNSHIP. RG 10 VOL. 2182 FILE # 36,640 PART 0 REEL # C-11175	1882
FORT WILLIAM-LAND	FORT WILLIAM AGENCY - CORRESPONDENCE REGARDING PAYMENT FOR LOTS IN NEEBING TOWNSHIP. RG 10 VOL. 2182 FILE # 36,648 PART 0 REEL # C-11175	1882
FORT WILLIAM-LAND	FORT WILLIAM AGENCY - PAYMENT BY F.C. PERRY FOR LOT 15, CONCESSION 1, AND LOTS 16 AND 17, CONCESSION 2, NEEBING TOWNSHIP. RG 10 VOL. 2183 FILE # 36,691 PART 0 REEL # C-11175	1882
FORT WILLIAM-LAND	FORT WILLIAM AGENCY - CORRESPONDENCE REGARDING LOTS 16 AND 17, CONCESSION 3, SOUTH OF KAMINISTIQUIA RIVER, NEEBING TOWNSHIP RG 10 VOL. 2183 FILE # 36,844 PART 0 REEL # C-11175	1882

SUBJECT	FILE NAME	DATES
FORT WILLIAM-LAND	FORT WILLIAM AGENCY - CORRESPONDENCE REGARDING THE LOTS 16, 17, 18, 19, CONCESSION 30, SOUTH OF THE KAMINISTIQUIA RIVER, NEEBING TOWNSHIP RG 10 VOL. 2183 FILE # 36,850 PART 0 REEL # C-11175	1882-1890
FORT WILLIAM-LAND	FORT WILLIAM AGENCY - CORRESPONDENCE REGARDING SURVEYS, LAND SALES AND TIMBER LICENSES IN NEEBING TOWNSHIP ON THE FORT WILLIAM RESERVE (SKETCH, MAPS AND BLUEPRINTS) RG 10 VOL. 2202 FILE # 40,382 PART 0 REEL # C-11179	1882-1935
FORT WILLIAM-LAND	FORT WILLIAM AGENCY - CORRESPONDENCE REGARDING SURVEYS OF NEEBING TOWNSHIP (MAPS) RG 10 VOL. 2207 FILE # 41,658 PART 2 REEL # C-11180	1883-1900
FORT WILLIAM-LAND	FORT WILLIAM AGENCY - APPLICATION TO BUY WATER FRONT OF LOT 19, CON 1, NEEBING TOWNSHIP RG 10 VOL. 2249 FILE # 48,716 PART 0 REEL # C-11187	1884
FORT WILLIAM-LAND	FORT WILLIAM AGENCY - ENQUIRY AS TO PRICE OF WATER FRONTAGE ON LOT 19, CON. 1, NEEBING, S. OF THE RIVER RG 10 VOL. 2350 FILE # 70,096 PART 0 REEL # C-11206	1886
FORT WILLIAM-LAND	FORT WILLIAM AGENCY - CORRESPONDENCE REGARDING A PETITION FROM SOME MEMBERS OF THE FORT WILLIAM BAND TO HAVE THE FORT WILLIAM RESERVE SUBDIVIDED RG 10 VOL. 2369 FILE # 74,732 PART 0 REEL # C-11209	1887
FORT WILLIAM-LAND	FORT WILLIAM AGENCY - CORRESPONDENCE REGARDING A DISPUTE OVER A PIECE OF LAND NEAR THE MISSIONARY'S RESIDENCE, GIVEN TO FATHER J. HEBERT BY ELIE LOUIS OF THE FORT WILLIAM BAND RG 10 VOL. 2413 FILE # 85,427 PART 0 REEL # C-11217	1888

SUBJECT	FILE NAME	DATES
FORT WILLIAM-LAND	FORT WILLIAM AGENCY - REQUEST OF THE CHIEF OF THE RED ROCK BAND THAT THE COLONIZATION ROAD FROM C.P.R. NIPIGON, STATION TO THE NIPIGON RIVER BE ALLOWED TO RUN THROUGH THEIR RESERVE RG 10 VOL. 2427 FILE # 88,495 PART 0 REEL # C-11219	1888
FORT WILLIAM-LAND	FORT WILLIAM AGENCY - PAYMENT OF ARREARS DUE ON LOTS IN THE FORT WILLIAM RESERVE. ALSO A LIST OF SOLD LOTS IN NEEBING TOWNSHIP WHICH HAVE TO BE PATENTED. RG 10 VOL. 2434 FILE # 89,600 PART 15 REEL # C-11220	1906-1922
FORT WILLIAM-LAND	FORT WILLIAM AGENCY - CORRESPONDENCE REPORTS, PETITIONS, ACCOUNTS, SURRENDERS, MINUTES REGARDING THE SALE OF VARIOUS PORTIONS OF LAND ON THE FORT WILLIAM RESERVE TO THE CITY OF FORT WILLIAM TO BE USED FOR PARKS AND ROADWAYS (ORIGINAL GRANT DATED 7 JANUARY 1922). IN ADDITION THIS FILE CONTAINS CORRESPONDENCE AND PAYLISTS OF ROBINSON TREATY ANNUITIES TO MEMBERS OF THE FORT WILLIAM BAND LIVING AT DOG LAKE, SQUARE BAY AND LAC DES MILLES LACS RG 10 VOL. 2829 FILE # 169,361 PART 0 REEL # C-9660R	1895-1929
FORT WILLIAM-LAND	OJIBBEWAS OF THE SUPERIOR - PORT ARTHUR - CLAIMS OF AMBROSE CYRETTE AND HIS DAUGHTER-IN-LAW MARY CYRETTE TO CERTAIN LAND ON THE FORT WILLIAM RESERVE RG 10 VOL. 2931 FILE # 193,170 PART 0 REEL # C-11299	1897-1900
FORT WILLIAM-LAND	OJIBBWAS OF LAKE SUPERIOR - PORT ARTHUR - APPLICATION OF JAMES FORBES FOR A MINING LOCATION ON MCKAY'S MOUNTAIN, FORT WILLIAM RESERVE (SKETCH) RG 10 VOL. 2935 FILE # 195,172 PART 0 REEL # C-11300	1898
FORT WILLIAM-LAND	FORT WILLIAM AGENCY - AGREEMENT TO LEASE BETWEEN REVEREND A. BAUDIN AND JOSEPH OSHTIGWENISH RESPECTING LOT 44, ON THE FORT WILLIAM RESERVE RG 10 VOL. 3023 FILE # 226,093 PART 0 REEL # C-11312	1900-1901

SUBJECT	FILE NAME	DATES
FORT WILLIAM-LAND	FORT WILLIAM AGENCY - APPLICATION OF MESSERS WATSON, SMOKE AND SMITH, BARRISTERS, ON BEHALF OF THEIR CLIENTS JOHN KING & CO. LTD., CATHERINE MATHESON, JOSEPH WEIDEN AND GEORGE H. WATSON FOR LAND ON MT. MCKAY, ON LOCH LOMOND AND RIGHT OF WAY THROUGH THE FORT WILLIAM RESERVE FOR AN INCLINE ELECTRIC RAILWAY AND TOURIST RESORT (PLANS, CLIPPINGS, SKETCHES). RG 10 VOL. 3025 FILE # 227,950 PART 0 REEL # C-11313	1900-1909
FORT WILLIAM-LAND	FORT WILLIAM AGENCY - ESTATE OF THE LATE PETER DESCHAMPS AND GUARDIANSHIP OF HIS DAUGHTER CATHERINE. RG 10 VOL. 3028 FILE # 230,540 PART 0 REEL # C-9666R	1901
FORT WILLIAM-LAND	FORT WILLIAM AGENCY - CORRESPONDENCE REGARDING THE SALE OF LOTS 11, 12 AND 13, CON. 1 ON THE PORT ARTHUR RESERVE IN NEEBING TOWNSHIP RG 10 VOL. 3055 FILE # 246,280 PART 0 REEL # C-11317	1902-1905
FORT WILLIAM-LAND	FORT WILLIAM AGENCY - APPROPRIATION OF CERTAIN LANDS ON THE FORT WILLIAM RESERVE BY THE DEPARTMENT OF PUBLIC WORKS (PLANS). RG 10 VOL. 3069 FILE # 254,410-5 PART 0 REEL # C-11319	1908-1914
FORT WILLIAM-LAND	FORT WILLIAM AGENCY - APPLICATION OF ROBERT DAVID HAWKES FOR A PATENT TO CERTAIN LOTS SOUTH OF THE KAMINISTIQUIA RIVER IN NEEBING TOWNSHIP RG 10 VOL. 3085 FILE # 279,080 PART 0 REEL # C-11322	1904-1908
FORT WILLIAM-LAND	FORT WILLIAM AGENCY - RIFLE RANGE ON THE FORT WILLIAM RESERVE (PLANS, ORDERS-IN-COUNCIL, COPY OF SURRENDER) RG 10 VOL. 3093 FILE # 290,850 PART 0 REEL # C-11323	1905-1919
FORT WILLIAM-LAND	FORT WILLIAM AGENCY - APPLICATION TO PURCHASE LOT 15, CON. 4, NEEBING TOWNSHIP RG 10 VOL. 3095 FILE # 294,120 PART 0 REEL # C-11323	1906-1934

SUBJECT	FILE NAME	DATES
FORT WILLIAM-LAND	FORT WILLIAM AGENCY - CORRESPONDENCE AND AFFIDAVITS REGARDING THE SALE OF CERTAIN LOTS ON CONCESSIONS 2 AND 3 SOUTH OF THE KAMINSTIQUIA RIVER IN NEEBING TOWNSHIP RG 10 VOL. 3096 FILE # 295,080 PART 0 REEL # C-11324	1906-1920
FORT WILLIAM-LAND	FORT WILLIAM AGENCY - SURRENDER BY THE OJIBBEWAS OF FORT WILLIAM BAND TO THE CITY OF FORT WILLIAM OF A STRIP OF LAND 100 FEET WIDE ON THE RESERVE TO BE USED FOR HIGHWAY PURPOSES AND A RIGHT OF WAY FOR AN ELECTRIC RAILWAY (PLANS, COPY OF SURRENDER). RG 10 VOL. 3119 FILE # 326,555 PART 0 REEL # C-11327	1908-1922
FORT WILLIAM-LAND	FORT WILLIAM AGENCY - CORRESPONDENCE REGARDING LAND SALES IN NEEBING TOWNSHIP RG 10 VOL. 3124 FILE # 335,362 PART 0 REEL # C-11328	1908-1909
FORTIER FERDINAND	SARNIA - ASSIGNMENT FROM FERDINAND FORTIER TO JAMES A. SMITH COVERING LOTS 30 AND 31, RANGE 8, JONES SURVEY, TOWN OF SARNIA. RG 10 VOL. 2568 FILE # 115,749 PART 0 REEL # C-11241	1891
FORTIN REVEREND A L	SAINT FRANCOIS AGENCY - REVEREND A.L. FORTIN ADVISING THAT HENRY MASTA HAS TAKEN CHARGE OF THE PROTESTANT SCHOOL RG 10 VOL. 1944 FILE # 4176 PART 0 REEL # C-11117	1874
FORTIN S	ODANAK RESERVE - RESIGNATION OF MISS S. FORTIN AND THE APPOINTMENT OF MARY JANE TUCKER AS SCHOOL TEACHER AT ST. FRANCIS, QUEBEC RG 10 VOL. 1908 FILE # 2350 PART 0 REEL # C-11109	1873
FORTIN SERAPHINE	ODANAK RESERVE - SCHOOL REPORT SENT BY TEACHER MLLE. SERAPHINE FORTIN RG 10 VOL. 1889 FILE # 1474 PART 0 REEL # C-11106	1873

SUBJECT	FILE NAME	DATES
FOSTER		
	SIX NATIONS RESERVE - SOLICITORS HIGGINS AND FOSTER REQUESTING TO KNOW IF THEY CAN PAY THE DEED POLL AND TAKE POSESSION OF LOT 33, CON 13, ETOBICOKE TOWNSHIP RG 10 VOL. 1973 FILE # 5584 PART 0 REEL # C-11125	1875
FOSTER ANN		
	LUNENBERG COUNTY - NOVA SCOTIA - DISPUTE BETWEEN ANN FOSTER AND MARY ELLEN DOREY REGARDING THE OWNERSHIP OF A PORTION OF LAND ON THE NEW GERMANY RESERVE RG 10 VOL. 3158 FILE # 358,855 PART 0 REEL # C-11332	1910-1917
FOSTER EDWARD		
	GORE BAY AGENCY - CORRESPONDENCE REGARDING THE SALE OF LAND IN BILLINGS TOWNSHIP TO EDWARD FOSTER. RG 10 VOL. 2741 FILE # 145,619 PART 0 REEL # C-11273	1894
FOSTER ELIZABETH		
	SAINT FRANCOIS AGENCY - CORRESPONDENCE REGARDING A DEED IN THE NAME OF MRS. ELIZABETH FOSTER FOR S.W. 1/2 OF S.E. 1/2 OF LOT 22, RANGE 3, DURHAM TOWNSHIP RG 10 VOL. 2340 FILE # 68,632 PART 0 REEL # C-11204	1886
FOSTER G E		
	HEADQUARTERS - THE MINISTER OF FINANCE, THE HON. G.E. FOSTER IS ASKING THE DEPARTMENT OF INDIAN AFFAIRS TO EXERCISE THE MOST CAREFUL ECONOMY IN ALL EXPENDITURES ON RUNNING ACCOUNTS AND HE IS STATING THAT NO NEW EXPENDITURES SHOULD BE UNDERTAKEN WITHOUT PREVIOUS REFERENCE TO COUNCIL. RG 10 VOL. 2619 FILE # 125,144 PART 0 REEL # C-11251	1892-1918
FOSTER JOHN		
	MORAVIAN RESERVE - APPLICATION OF JOHN FOSTER FOR PATENTS TO LOTS 10 AND 11, CON. 12, ORFORD TOWNSHIP RG 10 VOL. 1935 FILE # 3595 PART 0 REEL # C-11115	1874
FOSTER JOHN		
	MANITOWANING - CANCELLATION OF THE SALE OF LOT NO. 18, CON. 12, TOWNSHIP OF BILLINGS OWNED BY JOHN FOSTER RG 10 VOL. 2627 FILE # 127,145 PART 0 REEL # C-11252	1892

SUBJECT	FILE NAME	DATES
FOSTER JOSEPH MRS		
	CAUGHNAWAGA AGENCY - MRS. JOSEPH FOSTER'S CLAIM AGAINST THE ESTATE OF THOMAS S. FOSTER RG 10 VOL. 3162 FILE # 366,335 PART 0 REEL # C-9670R	1910-1912
FOSTER THOMAS S		
	CAUGHNAWAGA AGENCY - MRS. JOSEPH FOSTER'S CLAIM AGAINST THE ESTATE OF THOMAS S. FOSTER RG 10 VOL. 3162 FILE # 366,335 PART 0 REEL # C-9670R	1910-1912
FOSTER WILLIAM		
	CARADOC AGENCY - CORRESPONDENCE REGARDING THE LEASING, TO WILLIAM FOSTER, OF THE W. PART OF E. 1/2 OF LOT 24, CON. B, ONEIDA TOWNSHIP RG 10 VOL. 2410 FILE # 84,983 PART 0 REEL # C-11216	1888-1889
FOSTER WILLIAM		
	WESTERN SUPERINTENDENCY, 2RD DIVISION - STRATHROY - CORRESPONDENCE REGARDING THE LEASE TO WILLIAM FOSTER OF PART OF SE 1/4 OF LOT 18, CON. A AND PART OF THE SW 1/4 OF LOT 18, CON. B, ONEIDA RESERVE OWNED BY CORNELIUS NICHOLAS. RG 10 VOL. 2459 FILE # 95,680 PART 0 REEL # C-11224	1889-1890
FOSTER WILLIAM CHARLES		
	SAULT STE MARIE - (GARDEN RIVER) - APPLICATIONS OF WILLIAM CHARLES FOSTER (271), CHARLES SUPE (235), LUCINDA GOLD MINING CO. LTD. (297), AND FRANK M. DOLE FOR MINING LOCATIONS IN FENWICK TOWNSHIP RG 10 VOL. 2893 FILE # 181,609-145 PART 0 REEL # C-11293	1902-1906
FOSTER WILLIAM GORE		
	HEADQUARTERS - PERSONNEL FILE OF WILLIAM GORE FOSTER REGARDING HIS APPOINTMENT AS INDIAN SUPERINTENDENT FOR NOVA SCOTIA. ALSO CORRESPONDENCE AND REPORT OF INDIAN SUPERINTENDENT J.J. BOYD ON THE SUBJECT OF UTILIZATION (AGRICULTURE) OF INDIAN RESERVES IN NOVA SCOTIA, NEW BRUNSWICK AND PRINCE EDWARD ISLAND, WITH A VIEW OF INCREASING THEIR PRODUCTIVENESS RG 10 VOL. 3183 FILE # 454,854 PART 0 REEL # C-11335	1914-1920
FOSTER WILLIAM J		
	CAPE CROKER AGENCY - SALE OF LOT 3, CON. 6, EAST OF BURY ROAD IN ALBERMARLE TOWNSHIP TO WILLIAM J. FOSTER RG 10 VOL. 2806 FILE # 162,009 PART 0 REEL # C-11281	1895-1897

SUBJECT	FILE NAME	DATES
FOTHERGILL CHARLES	CAPE CROKER AND SAUGEEN RESERVES - OFFER BY CHARLES FOTHERGILL OF $1.00 PER ACRE FOR LOT 32, CON 10, ALBEMARLE TOWNSHIP RG 10 VOL. 2055 FILE # 9558 PART 0 REEL # C-11145	1878
FOTTON JOHN	CAPE CROKER AGENCY - THE DEPARTMENT ISINFORMING THE INDIAN LANDS AGENT, WILLIAM SIMPSON THAT LOT 47, CON 13, EAST OF BURY ROAD, LINDSAY TOWNSHIP, STANDS IN THE NAME OF ROBERT QUINLAN AND THAT LOT 47, CON 14 EAST OF BURY ROAD, LINDSAY TOWNSHIP STOOD IN THE NAME OF JOHN FOTTON BEFORE THE CANCELLATION OF THE SALE. RG 10 VOL. 2470 FILE # 97,583 PART 0 REEL # C-11226	1889
FOUGER DAVID	SIX NATIONS RESERVE - REQUEST FOR A PATENT TO DAVID FOUGER FOR S 1/2 LOT 50, CON. 2 JOHNSON'S SETTLEMENT, BRANTFORD TOWNSHIP RG 10 VOL. 2100 FILE # 17,848 PART 0 REEL # C-11157	1880-1881
FOUQUETTE ETIENNE	NORTHERN SUPERINTENDENCY - SAULT STE. MARIE - CORRESPONDENCE REGARDING A MINING LOCATION GRANTED TO ETIENNE FOUQUETTE & THOMAS MISSEAU FOR S. 1/2, N.E. 1/4 & N. 1/2, S.E. 1/4, SECTION 11, FENWICK TOWNSHIP RG 10 VOL. 2427 FILE # 88,371 PART 0 REEL # C-11219	1888
FOWLDS H M	ALNWICK RESERVE - LICENCES TO CUT TIMBER FOR H.M. FOWLDS AND J.C. WHITE RG 10 VOL. 1949 FILE # 4369 PART 0 REEL # C-11119	1875
FOWLER CHARLES	CARADOC AGENCY - CORRESPONDENCE REGARDING A DISPUTE BETWEEN GEORGE FISHER AND CHARLES FOWLER, LESSEE OF S. 1/2 OF S. 1/2 OF LOT 9, RANGE 4, CARADOC RESERVE RG 10 VOL. 2376 FILE # 76,361 PART 0 REEL # C-12782R	1887
FOWLER CHAUNCEY	ALNWICK RESERVE - APPLICATION OF CHAUNCEY FOWLER TO PURCHASE HICKORY ISLAND IN THE ST. LAWRENCE RIVER RG 10 VOL. 1893 FILE # 1677 PART 0 REEL # C-11107	1873

SUBJECT	FILE NAME	DATES
FOWLER ELLEN	SIX NATIONS RESERVE - MRS. ELLEN FOWLER REQUESTING THROUGH CHIEF WILLIAM JACOBS THAT SHE AND HER CHILD BE PLACED ON THE PAYLIST RG 10 VOL. 1878 FILE # 1013 PART 0 REEL # C-12777R	1872
FOWLER JAMES	CAPE CROKER AND SAUGEEN RESERVES - JAMES FOWLER REQUESTING A DEED FOR LOTS 13 AND 14, CON 22, KEPPEL TOWNSHIP RG 10 VOL. 1977 FILE # 5928 PART 0 REEL # C-11126	1876
FOWLER PHILIP	CARADOC AGENCY - CORRESPONDENCE REGARDING THE LEASING BY PHILIP FOWLER OF THE N 1/2 OF S 1/2 LOT 9, RANGE 4, CARADOC AGENCY RG 10 VOL. 2291 FILE # 58,084 PART 0 REEL # C-11196	1885
FOWLIE ALBERT	RAMA RESERVE - APPLICATION BY ALBERT FOWLIE TO PURCHASE ON LEASE A SMALL ISLAND IN LAKE COUCHICHING (PLAN) RG 10 VOL. 2097 FILE # 16,764 PART 0 REEL # C-11156	1879-1880
FOWLIE JAMES	CAPE CROKER AGANCY - APPLICATION OF JAMES FOWLIE OF SPRY FOR AN EXTENSION TO PAY ARREARS ON THE NORTH 1/2 OF LOT 17, CON. 4, WEST OF BURY ROAD IN EASTNOR TOWNSHIP RG 10 VOL. 2760 FILE # 151,159 PART 0 REEL # C-11275	1894-1895
FOWLIN ALBERT	RAMA AGENCY - ALBERT FOWLIN'S APPLICATION TO BUY OR LEASE WITH RIGHT TO PURCHASE CORN ISLAND IN LAKE COUCHICHING (SKETCH) RG 10 VOL. 2301 FILE # 60,374 PART 0 REEL # C-11198	1885
FOX CHRISTINA	MORAVIAN AGENCY - CORRESPONDENCE REGARDING MRS. CHRISTINA FOX'S ATTEMPT TO HAVE HER SON'S NAME PLACED ON THE PAYLIST OF THE MORAVIAN RESERVE. RG 10 VOL. 2183 FILE # 36,837 PART 0 REEL # C-12779R	1882

SUBJECT	FILE NAME	DATES
FOX EMILY		
	STRATHROY - LAND DISPUTE BETWEEN JAMES FOX OF THE CHIPPEWAS OF THE THAMES AND HIS AUNT EMILY FOX OR GROSBECK RG 10 VOL. 2586 FILE # 118,727 PART 0 REEL # C-11244	1891-1897
FOX JAMES		
	STRATHROY - LAND DISPUTE BETWEEN JAMES FOX OF THE CHIPPEWAS OF THE THAMES AND HIS AUNT EMILY FOX OR GROSBECK RG 10 VOL. 2586 FILE # 118,727 PART 0 REEL # C-11244	1891-1897
FOX JOSEPH		
	CARADOC AGENCY - CORRESPONDENCE REGARDING DISPUTES OVER LOT 1, RANGE 7, OWNED BY THE LATE JOSEPH FOX RG 10 VOL. 2203 FILE # 40,515 PART 0 REEL # C-12779R	1882-1929
FOX LOUIS		
	GORE BAY AGENCY - APPLICATION OF LOUIS FOX TOPURCHASE CERTAIN LOTS IN ROBINSON TOWNSHIP RG 10 VOL. 3023 FILE # 226,132 PART 0 REEL # C-11312	1900
FOX LUCRETIA		
	CAPE CROKER AND SAUGEEN RESERVES - ASSIGNMENT FROM WILLIAM SMITH TO LUCRETIA FOX OF LOT 4 NORTH OF DIVISION AND WEST OF BERFORD AND LOT 12 SOUTH OF DIVISION ST. AND WEST OF BROWN ST., WIARTON RG 10 VOL. 2126 FILE # 24,163 PART 0 REEL # C-11163	1880-1882
FOX MRS MARGARET		
	NEW CREDIT RESERVE - CASE OF THE DEATH OF MRS. MARGARET FOX THROUGH WOUNDS INFLICTED BY HER MOTHER MRS. WAUBANEEB RG 10 VOL. 2118 FILE # 22,468 PART 0 REEL # C-11161	1880
FOX NOAH		
	WALPOLE ISLAND AGENCY - NOAH FOX IS ENQUIRING AS TO WHETHER THE SON-IN-LAW OF THE LATE PETER SHARLOW HAS A RIGHT TO OCCUPY THE HOUSE PURCHASED BY THE LATTER ON WALPOLE ISLAND RG 10 VOL. 2652 FILE # 131,801 PART 0 REEL # C-11258	1892

SUBJECT	FILE NAME	DATES
FOX ROBERT L	GORE BAY AGENCY - APPLICATION OF ROBERT L. FOX AND CALVIN CAMPBELL TO PURCHASE LOTS 35, 36 AND 37, CON. 5 IN ROBINSON TOWNSHIP. RG 10 VOL. 3026 FILE # 229,120 PART 0 REEL # C-11313	1900-1907
FRADETTE MADAME JEAN	LAC SAINT JEAN AGENCY - POINTE BLEUE RESERVE - CLAIM OF MADAME JEAN FRADETTE TO THE LOT ON WHICH SHE LIVES RG 10 VOL. 1936 FILE # 3655 PART 0 REEL # C-11115	1874
FRAGAN HAMILTON	THESSALON AGENCY - TRANSFER FROM HAMILTON FRAGAN TO CHARLES KAY OF S.W. 1/4, LOT 22, W. PART OF THESSALON RG 10 VOL. 2334 FILE # 67,275 PART 0 REEL # C-11203	1886
FRALEIGH JAMES STEWART	PENETANGUISHENE AGENCY - SALE OF ISLAND 152 IN GEORGIAN BAY OFF BAXTER TOWNSHIP TO JAMES STEWART FRALEIGH OF MIDLAND RG 10 VOL. 2870 FILE # 176,296-183 PART 0 REEL # C-11290	1912-1948
FRALICK E B	TYENDINAGA RESERVE - REQUEST BY BARRISTER E.B. FRALICK THAT JOHN MCCORMICK BE ISSUED A PATENT FOR THE S 1/2 OF LOT 24, CON 8, TYENDINAGA TOWNSHIP RG 10 VOL. 1992 FILE # 6776 PART 0 REEL # C-11129	1876
FRAME ROBERT ALEXANDER	SAULT STE. MARIE - (GARDEN RIVER) - APPLICATION OF ROBERT ALEXANDER FRAME (108) FOR A MINING LOCATION IN TILLEY TOWNSHIP RG 10 VOL. 2889 FILE # 181,609-43 PART 0 REEL # C-11292	1897
FRANCE JOHN	CAPE CROKER AGENCY - APPLICATION, FROM JOHN FRANCE, TO PURCHASE LOT 44, CON. 1, NORTH OF CENTRE DIAGONAL, AMABEL TOWNSHIP. RG 10 VOL. 2707 FILE # 142,862 PART 0 REEL # C-11267	1893
FRANCE WILLIAM J	CAPE CROKER AGENCY - WILLIAM J. FRANCE REQUESTS INFORMATION CONCERNING THE MINERAL RIGHTS IN THE TOWNSHIP OF LINDSAY. RG 10 VOL. 2453 FILE # 94,423 PART 0 REEL # C-11223	1889

SUBJECT	FILE NAME	DATES
FRANCIS	WESTERN SUPERINTENDENCY, 1ST DIVISION - SARNIA - CORRESPONDENCE REGARDING THE LAND RETURN FOR THE MONTH OF JANUARY. AFFIDAVITS RESPECTING LOT NO. 15, RANGE 9, FRANCIS' SURVEY, SARNIA RG 10 VOL. 2445 FILE # 93,181 PART 0 REEL # C-11222	1889
FRANCIS	MANITOWANING - SUPERINTENDENT, JAMES C. PHIPPS IS REPORTING THAT MESSRS FRANCIS AND WARDROP ACTING FOR THE ESTATE OF R. HENRY, HAVE SOLD A BARN ON LOT NO. 25, CON 10, BILLINGS TOWNSHIP AND THAT OTHER FARM BUILDINGS ARE BEING OFFERED FOR SALE. RG 10 VOL. 2536 FILE # 111,381 PART 0 REEL # C-11235	1890
FRANCIS CHIEF FRANK	TOBIQUE RESERVE - APPLICATION BY CHIEF FRANK FRANCIS FOR ASSISTANCE TO REBUILD HIS HOUSE WHICH WAS DESTROYED BY FIRE IN APRIL RG 10 VOL. 1998 FILE # 7182 PART 0 REEL # C-11131	1883
FRANCIS CHIEF FRANK	TOBIQUE RESERVE - CLAIM BY CHIEF FRANK FRANCIS TO HAVE INHERITED A PART OF THE FLAT LYING SOUTH OF THE TOBIQUE RIVER RG 10 VOL. 2092 FILE # 14,855 PART 0 REEL # C-11155	1884
FRANCIS DR	MANITOWANING - OFFER BY JOHN STINSON TO BUY THE HOUSE AND PROPERTY OCCUPIED BY DR. FRANCIS, LOTS 2, 3, 4 ARTHUR ST., EAST AND SOUTH OF QUEEN ST., VILLAGE OF MANITOWANING RG 10 VOL. 2080 FILE # 11,907 PART 0 REEL # C-11152	1879
FRANCIS DR S	ORDER IN COUNCIL APPOINTING DR. S. FRANCIS AS MEDICAL ATTENDANT TO THE INDIANS ON MANITOULIN ISLAND RG 10 VOL. 1875 FILE # 898 PART 0 REEL # C-11105	1872
FRANCIS FRANK	ST. REGIS AGENCY - CORRESPONDENCE REGARDING THE SALE OF MRS. LOUISA BACK'S HOUSE TO FRANK FRANCIS RG 10 VOL. 3224 FILE # 548,192 PART 0 REEL # C-11342	1920-1921

SUBJECT	FILE NAME	DATES
FRANCIS JOHN	ST. REGIS AGENCY - INVESTIGATION INTO CHARGES LAID AGAINST JOHN ELDRIGDE FOR THE MURDER OF JOHN FRANCIS OF THE ST. REGIS BAND AT HOGANSBURG, NEW YORK ON 17 JUNE 1903 (CLIPPINGS) RG 10 VOL. 3074 FILE # 260,800 PART 0 REEL # C-9667R	1903
FRANCIS JOHN G	CAPE CROKER AND SAUGEEN RESERVES - CLAIM OF JOHN G. FRANCIS TO CERTAIN LOTS ON COCKS ST., TOWNPLOT OF BROOKE RG 10 VOL. 1980 FILE # 6059 PART 0 REEL # C-11126	1876
FRANCIS KATIE	ST. REGIS AGENCY - CORRESPONDENCE REGARDING A FAMILY DISPUTE OVER THE ESTATE OF KATIE FRANCIS RG 10 VOL. 2257 FILE # 50,659 PART 0 REEL # C-12780R	1884
FRANCIS MARTIN	SUPERINTENDENT T. STEWART REPORTS THE DEATH OF MARTIN FRANCIS, SCHOOL TEACHER ON LENNOX ISLAND RESERVE RG 10 VOL. 2062 FILE # 9930 PART 0 REEL # C-11147	1878
FRANCIS MARTIN	LENNOX ISLAND RESERVE - COMPLAINT BY THE INDIANS AGAINST SUPERINTENDENT T. STEWART AND REQUESTING THE APPOINTMENT OF A TEACHER IN PLACE OF MARTIN FRANCIS RG 10 VOL. 2065 FILE # 10,210 PART 0 REEL # C-11148	1878
FRANCIS MICHELL	GOLDEN LAKE AGENCY - LAND DISPUTE BETWEEN MRS. MICHELL FRANCIS (FRANCIS MICHELL) AND ANGUS MINASS (TENISCO) RESPECTING LOT 10, CON. 10, SOUTH ALGOMA TOWNSHIP RG 10 VOL. 3021 FILE # 223,550 PART 0 REEL # C-11312	1900
FRANCOIS NOONA	MANIWAKI AGENCY - CORRESPONDENCE REGARDING NOONA FRANCOIS' CLAIM TO BE ON THE PAYLIST OF THE RIVER DESERT BAND RG 10 VOL. 2367 FILE # 73,900 PART 0 REEL # C-12782R	1887-1894

SUBJECT	FILE NAME	DATES
FRANK ACROSS THE RIVER	CAUGHNAWAGA AGENCY - CORRESPONDENCE REGARDING CLAIM OF FRANK ACROSS THE RIVER FOR COMPENSATION FROM THE CANADIAN PACIFIC RAILWAY IN THE NAME OF THE ATLANTIC AND NORTHERN RAILWAY COMPANY. COPY OF AGREEMENT AND ORDER IN COUNCIL DATED 28 FEBRUARY 1898 RELATING TO A PIPELINE LAID ACROSS COMMON LAND AND PROPERTY OF FRANK ACROSS THE RIVER FOR THE PURPOSE OF BRINGING WATER FROM THE ST. LAWRENCE RIVER TO THE ADIRONDACK JUNCTION STATION (PLAN) RG 10 VOL. 2823 FILE # 168,225-3 PART 0 REEL # C-11283	1897-1898
FRANK CECILIA	LAKE OF TWO MOUNTAINS AGENCY - ESTABLISHMENT OF A SCHOOL ON THE PROPERTY OF CECILIA FRANK AND MARY SIMON RG 10 VOL. 2138 FILE # 28,326 PART 0 REEL # C-11166	1881-1914
FRANK PETER	NORTHERN SUPERINTENDENCY, 2ND DIVISION - PARRY SOUND - REQUEST OF CHIEF ANGUS COOKE OF THE GIBSON BAND TO PURCHASE LOT 18, CON 3, GIBSON RESERVE FROM PETER FRANK. HE IS INFORMED BY THE DEPARTMENT OF A DECISION BY ORDER IN COUNCIL TO LIMIT EACH LOCATEE TO ONE LOT RG 10 VOL. 2475 FILE # 98,745 PART 0 REEL # C-11227	1889
FRANKLIN ROBERT	ALNWICK AGENCY - REQUISITION FROM THE ALNWICK INDIANS TO PAY ROBERT FRANKLIN FOR DIGGING GRAVES RG 10 VOL. 2298 FILE # 59,301 PART 0 REEL # C-11197	1885
FRANKLIN ROBERT	ALNWICK AGENCY - CLAIM OF MRS. ROBERT FRANKLIN TO MONEY OWED HER BY THE LATE POLLY BEAVER OF THE ALNWICK BAND RG 10 VOL. 3022 FILE # 225,040 PART 0 REEL # C-11312	1900
FRANKLYN A	MUD AND RICE LAKE AGENCY - APPLICATION FROM A. FRANKLYN TO PURCHASE ISLAND NO. 4A, STONY LAKE, DUMMER TOWNSHIP. RG 10 VOL. 2555 FILE # 113,097 PART 0 REEL # C-11238	1891
FRANKLYN ANDREW	MUD AND RICE LAKE AGENCY - APPLICATION OF ANDREW FRANKLYN TO PURCHASE ISLAND NO. 6A, STONEY LAKE IN THE TOWNSHIP OF DUMMER. RG 10 VOL. 2483 FILE # 100,459 PART 0 REEL # C-11228	1889

SUBJECT	FILE NAME	DATES
FRANKS ROBERT A	SAULT STE. MARIE - (GARDEN RIVER) - APPLICATION OF ROBERT A. FRANKS (168) FOR A MINING LOCATION IN LAIRD TOWNSHIP RG 10 VOL. 2891 FILE # 181,609-98 PART 0 REEL # C-11293	1900
FRASER	APPLICATION BY BARRISTERS FRASER AND RICHARDS TO PURCHASE MINING LOCATION 48H GARDEN RIVER RESERVE ON BEHALF OF CALVIN WELLS OF PITTSBURGH RG 10 VOL. 1998 FILE # 7214 PART 0 REEL # C-11131	1876
FRASER	WALPOLE ISLAND AGENCY - REQUISITION FROM THE CHIPPEWAS OF WALPOLE ISLAND TO PAY THE ACCOUNT OF FRASER AND BRABEAU RG 10 VOL. 2363 FILE # 73,327 PART 0 REEL # C-11208	1886
FRASER	GORE BAY AGENCY - APPLICATION, FROM THORBURN AND FRASER, TO BUY WATER LOTS 11 AND 12, WATER STREET, GORE BAY RG 10 VOL. 2387 FILE # 79,653 PART 0 REEL # C-11212	1887-1892
FRASER	MANITOWANING - APPLICATIONS FROM MESSRS THORBURN AND FRASER TO PURCHASE LOT 14, CON. 2 AND LOTS 14 AND 15, CON. 4, MILLS TOWNSHIP. RG 10 VOL. 2554 FILE # 112,729 PART 0 REEL # C-11238	1890-1891
FRASER A S	SARNIA - APPOINTMENT FROM DOCTOR A.S. FRASER AS MEDICAL ATTENDANT ON THE INDIANS OF SARNIA. THE CHIPPEWA BAND OF THE ST. CLAIR RESERVE IS RECOMMENDING THE APPOINTMENT OF DOCTOR WILLIAM A. HENDERSON TO FILL THE VACANCY CAUSED BY THE DEATH OF DR. FRASER RG 10 VOL. 2562 FILE # 114,556 PART 0 REEL # C-11239	1891-1903
FRASER ALEXANDER J	MANITOWANING AGENCY - APPLICATION OF ALEXANDER J. FRASER TO PURCHASE LOT 13, CON. 10, ALLAN TOWNSHIP. RG 10 VOL. 3099 FILE # 302,300 PART 0 REEL # C-11324	1906

SUBJECT	FILE NAME	DATES
FRASER CHIEF JOHN	SIX NATIONS RESERVE - CLAIM FROM CHIEF JOHN FRASER FOR ARREARS OF INTEREST MONEY FROM THE YEAR 1867 TO THE YEAR 1877. RG 10 VOL. 2613 FILE # 124,047 PART 0 REEL # C-12787R	1879-1897
FRASER DONALD	MANITOWANING AGENCY - APPLICATION FROM DONALD FRASER FOR A PATENT FOR LOT 16, CON. 14, BILLINGS TOWNSHIP RG 10 VOL. 2394 FILE # 81,384 PART 0 REEL # C-11213	1887
FRASER DONALD	MANITOWANING - APPLICATION FROM DONALD FRASER TO PURCHASE LOTS NOS. 42, 43 AND 44, CON. 14 IN THE TOWNSHIP OF ROBINSON. RG 10 VOL. 2606 FILE # 122,601 PART 0 REEL # C-11248	1891-1892
FRASER DONALD J	ST. REGIS AGENCY - APPLICATION OF DONALD J. FRASER FOR A PATENT TO LOT 20, CON. 1, DUNDEE TOWNSHIP RG 10 VOL. 3075 FILE # 260,940 PART 0 REEL # C-11320	1903
FRASER DR A S	SARNIA AGENCY - CERTIFICATE OF DR. A.S. FRASER, MEDICAL OFFICER OF THE SARNIA BAND AUTHORIZING MISS GUSSIE WELLS TO LIVE IN COLORADA FOR HER HEALTH RG 10 VOL. 2987 FILE # 214,140 PART 0 REEL # C-11306	1899
FRASER ELIZABETH	MANITOWANING AGENCY - APPLICATION OF MRS. ELIZABETH FRASER TO PURCHASE LOT 28, CON. 3, ALLAN TOWNSHIP RG 10 VOL. 3097 FILE # 297,620 PART 0 REEL # C-11324	1906
FRASER ELLIOT	MORAVIAN RESERVE - ELLIOT AND FRASER, ATTORNEYS INQUIRING ABOUT THE AMOUNT DUE ON LOT 27, CON. 12, ORFORD TOWNSHIP RG 10 VOL. 1923 FILE # 3012 PART 0 REEL # C-11111	1874
FRASER GEORGE A	MANITOWANING AGENCY - APPLICATION OF GEORGE A. FRASER TO PURCHASE A SMALL ISLAND IN LAKE MANITOU RG 10 VOL. 3078 FILE # 264,290 PART 0 REEL # C-11321	1903-1904

SUBJECT	FILE NAME	DATES
FRASER H C	MANITOWANING - APPLICATION BY H.C. FRASER FOR PATENTS TO LOT 32, N.S. CAMPBELL STREET, LITTLE CURRENT AND LOTS 16, 17, 18, CON. A, ALLAN TOWNSHIP RG 10 VOL. 1942 FILE # 4097 PART 0 REEL # C-11117	1874-1875
FRASER H C	MANITOWANING - REQUEST BY H.C. FRASER FOR A REFUND OF MONEY PAID ON LOTS 17, 18 AND 19, CON A, ALLAN TOWNSHIP AS THE SALE WAS CANCELLED RG 10 VOL. 2004 FILE # 7684 PART 0 REEL # C-11132	1877
FRASER HUGH	ST. REGIS AGENCY - ESTATE OF THE LATE JAMES FRASER OF DUNDEE TOWNSHIP AND APPLICATION OF HUGH FRASER FOR A PATENT TO LOTS 19B AND 20B, BROKEN FRONT RANGE, DUNDEE (LEASE BETWEEN THE CHIEFS OF ST. REGIS AND JAMES FRASER DATED 7 AUGUST 1824, LEASE BETWEEN THE BRITISH CHIEFS (ST. REGIS) AND AMABLE CASCINETT DATED 16 FEBRUARY 1819 AND WILL OF JAMES FRASER) RG 10 VOL. 2897 FILE # 182,982 PART 0 REEL # C-11294	1824-1924
FRASER J ALLISON	HEADQUARTERS - PERSONNEL FILE OF J. ALLISON FRASER CLERK IN THE INDIAN DEPARTMENT RG 10 VOL. 1941 FILE # 4008 PART 0 REEL # C-11116	1874-1875
FRASER J M	MANITOWANING AGENCY - APPLICATION FROM J.M. FRASER, TO PURCHASE LOTS 7 AND 8 CON. 8, ALLAN TOWNSHIP. RG 10 VOL. 2689 FILE # 139,109 PART 0 REEL # C-11264	1893
FRASER JAMES	ST. REGIS AGENCY - ESTATE OF THE LATE JAMES FRASER OF DUNDEE TOWNSHIP AND APPLICATION OF HUGH FRASER FOR A PATENT TO LOTS 19B AND 20B, BROKEN FRONT RANGE, DUNDEE (LEASE BETWEEN THE CHIEFS OF ST. REGIS AND JAMES FRASER DATED 7 AUGUST 1824, LEASE BETWEEN THE BRITISH CHIEFS (ST. REGIS) AND AMABLE CASCINETT DATED 16 FEBRUARY 1819 AND WILL OF JAMES FRASER) RG 10 VOL. 2897 FILE # 182,982 PART 0 REEL # C-11294	1824-1924

SUBJECT	FILE NAME	DATES
FRASER JAMES	GORE BAY AGENCY - SALE OF LOT 23, CON. 4 IN GORDON TOWNSHIP TO JAMES FRASER RG 10 VOL. 3051 FILE # 241,040 PART 0 REEL # C-11317	1901-1932
FRASER JOHN	GORE BAY AGENCY - APPLICATION FOR PATENT BY JOHN FRASER FOR LOT 15, PHIPPS STREET, EAST VILLAGE OF GORE BAY RG 10 VOL. 2350 FILE # 70,188 PART 0 REEL # C-11206	1886
FRASER JOHN	MANITOWANING - APPLICATION FROM JOHN FRASER TO PURCHASE LOTS NOS. 42, 44 AND 45, CON. 12, AND LOT NO. 42, CON. 13, ROBINSON TOWNSHIP. RG 10 VOL. 2593 FILE # 119,826 PART 0 REEL # C-11246	1891
FRASER JOHN	MANITOWANING - APPLICATIONS OF JOHN FRASER TO PURCHASE LOTS 6 AND 7, CON. 11 AND FROM DONALD THORBURN TO PURCHASE LOT 9, CON. 7 AND LOTS 6 AND 7, CON. 11, ALLAN TOWNSHIP. RG 10 VOL. 2621 FILE # 125,623 PART 0 REEL # C-11251	1892-1893
FRASER JOHN	ST REGIS AGENCY - APPLICATION OF JOHN FRASER FOR A PATENT TO LAND IN DUNDEE TOWNSHIP RG 10 VOL. 2753 FILE # 148,705 PART 0 REEL # C-12792R	1894-1902
FRASER JOHN	MANITOWANING AGENCY - CORRESPONDENCE REPORTS AND SURVEYS REGARDING THE SALE OF LAND ON MANITOULIN ISLAND (LISTS OF UNSOLD LOTS BY TOWNSHIP, PLANS, NOTEBOOK OF TIMBER INSPECTOR JOHN FRASER OF GORE BAY) RG 10 VOL. 2885 FILE # 180,661-1 PART 0 REEL # C-11291-11292	1896-1916
FRASER JOHN	GORE BAY AGENCY - APPLICATION OF JOHN FRASER TO PURCHASE LOT 19, CON. 16, ALLAN TOWNSHIP RG 10 VOL. 2923 FILE # 189,657 PART 0 REEL # C-11299	1897

SUBJECT	FILE NAME	DATES
FRASER JOHN	GORE BAY AGENCY - SALE OF LOT 14 TO JOHN FRASER AND LOT 15 TO WILLIAM FRASER, BOTH LOTS ON CON. 16 IN ALLAN TOWNSHIP RG 10 VOL. 2960 FILE # 205,776 PART 0 REEL # C-11303	1899
FRASER JOHN	GORE BAY AGENCY - APPLICATIONS OF MATTHEW LANKTREE AND JOHN FRASER TO PURCHASE LOTS 41 AND 42, CON. 5 AND LOT 45, CON. 8 IN ROBINSON TOWNSHIP RG 10 VOL. 2985 FILE # 213,070 PART 0 REEL # C-11306	1899-1900
FRASER JOHN	GORE BAY AGENCY - APPLICATION OF JOHN FRASER TO PURCHASE THE TIMBER ON THE ROAD ALLOWANCE BETWEEN THE 7 AND 8 CONCESSIONS, ROBINSON TOWNSHIP RG 10 VOL. 2987 FILE # 214,240 PART 0 REEL # C-11306	1899
FRASER JOHN	ST. REGIS AGENCY - APPLICATION OF JOHN FRASER FOR A PATENT TO LOTS 5B, CON. 3, AND 8A, CON. 4 BOTH IN DUNDEE TOWNSHIP. RG 10 VOL. 3026 FILE # 228,186 PART 0 REEL # C-11313	1900
FRASER JOHN	GORE BAY AGENCY - APPLICATION OF JOHN FRASER TO PURCHASE LOT 40, CON. 9 IN ROBINSON TOWNSHIP. RG 10 VOL. 3071 FILE # 256,520 PART 0 REEL # C-11320	1903
FRASER JOHN	SIX NATIONS AGENCY - APPLICATION OF MARY MCDOUGAL TO HAVE THE CUSTODY OF THE THREE CHILDREN OF JOHN FRASER RG 10 VOL. 3182 FILE # 452,713 PART 0 REEL # C-9671R	1914
FRASER JOHN D	ST. REGIS AGENCY - APPLICATION OF JOHN D. FRASER FOR A PATENT COVERING LOT NO. 8A, RANGE 2, DUNDEE TOWNSHIP. RG 10 VOL. 2554 FILE # 112,410 PART 0 REEL # C-11238	1890
FRASER JOHN M	GORE BAY AGENCY - SALE OF LOT 20, CON. 16 IN ALLAN TOWNSHIP TO JOHN M. FRASER RG 10 VOL. 2972 FILE # 208,855 PART 0 REEL # C-11305	1899-1916

SUBJECT	FILE NAME	DATES
FRASER JOHN M		
	GORE BAY AGENCY - APPLICATIONS OF BENJAMIN FRANKLIN MUTCHMORE AND JOHN M. FRASER TO PURCHASE LOTS 1, 2, AND 3, CON. 1, AND LOT 1, CON. 2 IN MILLS TOWNSHIP RG 10 VOL. 2990 FILE # 215,490 PART 0 REEL # C-11307	1899-1907
FRASER JOHN R		
	ALNWICK AGENCY - RESOLUTION OF THE MUD LAKE BAND TO PAY ACCOUNT SUBMITTED BY DR. JOHN R. FRASER FOR AMPUTATION OF CHIEF JOSEPH IRON'S FOOT RG 10 VOL. 2757 FILE # 149,437 PART 0 REEL # C-11274	1894
FRASER JOHN WILLIAM		
	ST. REGIS AGENCY - APPLICATION OF JOHN WILLIAM FRASER FOR A PATENT TO LOTS 7A AND 7B, CON. 2 AND 7A AND 7B, CON. 3 ALL IN DUNDEE TOWNSHIP. (LEASE BETWEEN THE ST. REGIS CHIEFS AND WILLIAM FRASER DATED 19 MARCH 1831). RG 10 VOL. 3025 FILE # 227,850 PART 0 REEL # C-11312	1900
FRASER JOSEPH A		
	HEADQUARTERS - ORDER IN COUNCIL APPOINTING JOSEPH A. FRASER AS PROBATIONARY CLERK IN PLACE OF JOHN SMALL RG 10 VOL. 1916 FILE # 2705 PART 0 REEL # C-11110	1873
FRASER M C		
	HEADQUARTERS - CORRESPONDENCE REGARDING AN ORDER IN COUNCIL AUTHORIZING THE TEMPORARY EMPLOYMENT OF M.C. FRASER AND L. DALE FOR THREE MONTHS BY THE DEPARTMENT OF INDIAN AFFAIRS RG 10 VOL. 2469 FILE # 97,204 PART 0 REEL # C-11226	1889-1906
FRASER MISS		
	HEADQUARTERS - OTTAWA - CORRESPONDENCE REGARDING THE EMPLOYMENT OF A MISS FRASER AS A TEMPORARY CLERK WITH THE DEPARTMENT OF INDIAN AFFAIRS RG 10 VOL. 2776 FILE # 155,750 PART 0 REEL # C-11277	1894
FRASER MRS H		
	MANITOWANING - REQUEST FROM MRS. H. FRASER FOR A PATENT TO LOT 9, CON. 8, HOWLAND TOWNSHIP RG 10 VOL. 1921 FILE # 2896 PART 0 REEL # C-11111	1874

SUBJECT	FILE NAME	DATES
FRASER MRS WILLIAM	ST. REGIS RESERVE - AGENT JOHN DAVIDSON INQUIRING WHETHER MRS. WILLIAM FRASER HAS ANY CLAIM TO THREE SAMLL ISLANDS LYING OPPOSITE BROKEN LOTS 1418 (DUNDEE TOWNSHIP) RG 10 VOL. 2092 FILE # 15,111 PART 0 REEL # C-11155	1879-1880
FRASER NEIL MCLEAN	MANITOWANING AGENCY - APPLICATION OF NEIL MCLEAN FRASER TO PURCHASE LOT 27, CON. 4, ALLAN TOWNSHIP RG 10 VOL. 3097 FILE # 297,610 PART 0 REEL # C-11324	1906
FRASER O K	ALNWICK AGENCY - SALE OF RALEIGH OR SPONGE ISLAND IN THE ST. LAWRENCE RIVER TO O.K. FRASER. RG 10 VOL. 3038 FILE # 236,725-8 PART 0 REEL # C-11315	1901
FRASER R DOUGLAS	PENETANGUISHENE AGENCY - SALE OF ISLAND 124A AT THE MOUTH OF GO HOME RIVER IN GEORGIAN BAY TO R. DOUGLAS FRASER (PHOTO, PLANS) RG 10 VOL. 2871 FILE # 176,296-197 PART 0 REEL # C-11290	1913
FRASER ROBERT G	APPLICATION BY ROBERT G. FRASER TO LEASE A PORTION OF THE WHYCOCOMAGH RESERVE ON CAPE BRETON, NOVA SCOTIA, FOR QUARRYING STONE RG 10 VOL. 1976 FILE # 5755 PART 0 REEL # C-11125	1876
FRASER SIMON	GORE BAY AGENCY - APPLICATION OF SIMON FRASER TO PURCHASE LAND IN ALLAN TOWNSHIP. RG 10 VOL. 2752 FILE # 148,459 PART 0 REEL # C-11274	1894
FRASER WILLIAM	GORE BAY AGENCY - SALE OF LOT 14 TO JOHN FRASER AND LOT 15 TO WILLIAM FRASER, BOTH LOTS ON CON. 16 IN ALLAN TOWNSHIP RG 10 VOL. 2960 FILE # 205,776 PART 0 REEL # C-11303	1899
FRASER WILLIAM	GORE BAY AGENCY - APPLICATION OF WILLIAM FRASER TO PURCHASE LOT 28, CON. 6 IN ROBINSON TOWNSHIP RG 10 VOL. 3016 FILE # 218,260 PART 0 REEL # C-11311	1900

SUBJECT	FILE NAME	DATES
FRASER WILLIAM	GORE BAY AGENCY - APPLICATION OF WILLIAM FRASER TO PURCHASE LOT 33, CON. 9 IN ROBINSON TOWNSHIP. RG 10 VOL. 3017 FILE # 219,850 PART 0 REEL # C-11311	1900
FRASER WILLIAM	ST. REGIS AGENCY - APPLICATION OF JOHN WILLIAM FRASER FOR A PATENT TO LOTS 7A AND 7B, CON. 2 AND 7A AND 7B, CON. 3 ALL IN DUNDEE TOWNSHIP. (LEASE BETWEEN THE ST. REGIS CHIEFS AND WILLIAM FRASER DATED 19 MARCH 1831). RG 10 VOL. 3025 FILE # 227,850 PART 0 REEL # C-11312	1900
FRASER WILLIAM A	ST. REGIS AGENCY - APPLICATION FROM WILLIAM A. FRASER FOR A PATENT ON LOT NO. 13, RANGE 1 IN THE TOWNSHIP OF DUNDEE RG 10 VOL. 2560 FILE # 114,227 PART 0 REEL # C-11239	1891
FRASER WILLIAM D	ST. REGIS AGENCY - APPLICATION OF WILLIAM D. FRASER FOR A PATENT TO LOTS 5 AND 8B, CON. 4, DUNDEE TOWNSHIP. RG 10 VOL. 3025 FILE # 227,860 PART 0 REEL # C-11312	1900
FRASER WILLIAM HENRY	PENETANGUISHENE AGENCY - SALE OF ISLAND NO. 191 IN GEORGIAN BAY OPPOSITE GIBSON TOWNSHIP TO WILLIAM HENRY FRASER OF TORONTO RG 10 VOL. 2860 FILE # 176,296-48 PART 0 REEL # C-11288	1899-1911
FRASER WILLIAM J	ST REGIS AGENCY - APPLICATION OF WILLIAM J. FRASER FOR A PATENT TO LOT 3, CON. 6, DUNDEE TOWNSHIP (DEEDS OF SALE, LEASES, WILL OF DANIEL MCDONALD). RG 10 VOL. 3089 FILE # 282,000 PART 0 REEL # C-11323	1905
FRECHETTE	CAUGHNAWAGA RESERVE - CLAIM OF IGNACE OHIONKOTON TO A PART OF THE QUARRY LEASED TO MCNAMEE, GAHERTY AND FRECHETTE RG 10 VOL. 1987 FILE # 6411 PART 0 REEL # C-11128	1876-1878

SUBJECT	FILE NAME	DATES
FREDERICTON	FREDERICTON NEW BRUNSWICK - AGENT WILLIAM FISHER SENDING THE SCHOOL RETURN FOR INDIANS OF MADAWASKA COUNTY AND THAT INDIANS OPPOSITE FREDERICTON AND AT KINGSCLEAR AND TOBIQUE WISH TO HAVE A SCHOOL RG 10 VOL. 1937 FILE # 3770 PART 0 REEL # C-11115	1874
FREDERICTON	FREDERICTON, NEW BRUNSWICK - SUPERINTENDENT WILLIAM FISHER'S PROMISE OF INFORMATION ON THE INDIAN POPULATION OF HIS AGENCIES. RG 10 VOL. 2160 FILE # 33,500 PART 0 REEL # C-11171	1881
FREDERICTON	NEW BRUNSWICK, SOUTHWESTERN SUPERINTENDENCY - FIRST DIVISION - LAND RETURN FOR JUNE FROM JAMES FARRELL, AGENT AT FREDERICTON RG 10 VOL. 2348 FILE # 69,632 PART 0 REEL # C-11206	1890
FREDERICTON	NORTHERN DIVISION, N.B. - FREDERICTON - REPORT OF SUPERINTENDENT A.J. BOYD OF HIS VISIT TO THE TOBIQUE RESERVE AND RESOLUTION OF THE TOBIQUE BAND TO PAY CERTAIN ACCOUNTS. RG 10 VOL. 3109 FILE # 315,840-1 PART 0 REEL # C-11326	1907-1908
FREDERICTON	NORTHERN DIVISION, N.B. - FREDERICTON - REPORT OF SUPERINTENDENT A.J. BOYD OF HIS VISIT TO THE TOBIQUE RESERVE. RG 10 VOL. 3109 FILE # 315,840-2 PART 0 REEL # C-11326	1908
FREDERICTON-LAND	FREDERICTON NEW BRUNSWICK - AGENT WILLIAM FISHER SENDING LAND AND TIMBER RETURNS FOR JULY RG 10 VOL. 1937 FILE # 3771 PART 0 REEL # C-11115	1874
FREDERICTON-LAND	APPLICATION BY WILLIAM FISHER, AGENT AT FREDERICTON, N.B. TO HAVE THE LITTLE FALLS RESERVE SURVEYED RG 10 VOL. 2003 FILE # 7593 PART 0 REEL # C-11132	1877

SUBJECT	FILE NAME	DATES
FREDERICTON-LAND	NEW BRUNSWICK - NORTHERN DIVISION - FREDERICTON - APPLICATION OF M.H. CRAIG TO PURCHASE LOTS 1 AND 2, BLOCK "B" ON THE TOBIQUE RESERVE RG 10 VOL. 2972 FILE # 208,801 PART 0 REEL # C-11305	1899-1912
FREDERICTON-LAND	NORTHERN DIVISION, FREDERICTON, N.B. - APPLICATION OF MRS. MARY E. CRAIG TO PURCHASE LOT 62, BLOCK "B" ON THE TOBIQUE RESERVE. RG 10 VOL. 3029 FILE # 233,111 PART 0 REEL # C-11313	1902
FREDERICTON-LAND	NORTHERN DIVISION, FREDERICTON, N.B. - APPLICATION OF DAVID CRAIG TO PURCHASE THE W 1/2 OF LOT 44, BLOCK "C" ON THE TOBIQUE RESERVE (COPY OF QUIT CLAIM AMOS BARCLAY TO DAVID CRAIG). RG 10 VOL. 3029 FILE # 233,107 PART 0 REEL # C-11313	1902-1910
FREDERICTON-LAND	NORTHERN DIVISION - FREDERICTON, N.B. - SALE OF THE SE 1/2 OF LOT 58, BLOCK "C" ON THE TOBIQUE RESERVE TO VANAMEE LARLEE. RG 10 VOL. 3035 FILE # 236,494 PART 0 REEL # C-11314	1902-1903
FREDERICTON-LAND	NORTHERN DIVISION N.B. - FREDERICTONAPPLICATIONS TO PURCHASE LOTS IN BLOCK "B", TOBIQUE RESERVE RG 10 VOL. 3050 FILE # 238,633 PART 0 REEL # C-11316	1903
FREDERICTON-LAND	NORTHERN DIVISION, N.B. - FREDERICTON - SALE OF LOT 13, BLOCK "B" ON THE TOBIQUE RESERVE TO PATRICK LYNCH RG 10 VOL. 3052 FILE # 242,232 PART 0 REEL # C-11317	1903-1907
FREDERICTON-LAND	NORTHERN DIVISION, N.B. - FREDERICTON - CORRESPONDENCE REGARDING THE SALE OF LOT 18, BLOCK "A" ON THE TOBIQUE RESERVE TO R. BURTON STEWART RG 10 VOL. 3052 FILE # 241,688 PART 0 REEL # C-11317	1903-1909
FREDERICTON-LAND	NORTHERN DIVISION, N.B. - FREDERICTON - CORRESPONDENCE REGARDING THE SALE OF LOT 54, BLOCK "B" ON THE TOBIQUE RESERVE RG 10 VOL. 3056 FILE # 247,570 PART 0 REEL # C-11317	1903

SUBJECT	FILE NAME	DATES
FREDERICTON-LAND	NORTHERN DIVISION, N.B. - FREDERICTON - APPLICATION OF JOHN K. LARLEE TO PURCHASE LOTS 51 AND 52, BLOCK "C" ON THE TOBIQUE RESERVE RG 10 VOL. 3056 FILE # 248,424 PART 0 REEL # C-11317	1903-1904
FREDERICTON-LAND	NORTHERN DIVISION, N.B. - FREDERICTON - APPLICATIONS OF THEODORE L. WHITE AND WILLIAM NEAVES TO PURCHASE LOT 1, BLOCK "A", TOBIQUE RESERVE RG 10 VOL. 3058 FILE # 250,308 PART 0 REEL # C-11318	1903-1910
FREDERICTON-LAND	NORTHERN DIVISION, N.B. - FREDERICTON - APPLICATION OF JOHN ALLAN PERLEY TO PURCHASE LOT 8, BLOCK "B", TOBIQUE RESERVE RG 10 VOL. 3059 FILE # 252,390 PART 0 REEL # C-11318	1903-1904
FREDERICTON-LAND	NORTHERN DIVISION, N.B. - FREDERICTON - CORRESPONDENCE REGARDING THE SALE OF LOTS 53 AND 54, BLOCK "C", TOBIQUE RESERVE RG 10 VOL. 3059 FILE # 252,950 PART 0 REEL # C-11318	1904-1905
FREDERICTON-LAND	NORTHERN DIVISION, N.B. - FREDERICTON - APPLICATIONS TO PURCHASE LOT 31, BLOCK "A", ON THE TOBIQUE RESERVE RG 10 VOL. 3059 FILE # 253,436 PART 0 REEL # C-11318	1904-1911
FREDERICTON-LAND	NORTHERN DIVISION, N.B. - FREDERICTON - APPLICATION OF JACOB KILBURN TO PURCHASE LOT 2, BLOCK "A" ON THE TOBIQUE RESERVE. RG 10 VOL. 3070 FILE # 256,140 PART 1 REEL # C-11320	1904-1907
FREDERICTON-LAND	NORTHERN DIVISION, N.B. - FREDERICTON - APPLICATION OF H.W. LEWIS OF PERTH CENTRE TO PURCHASE LOT 6, BLOCK "B", TOBIQUE RESERVE RG 10 VOL. 3077 FILE # 263,700 PART 0 REEL # C-11321	1904-1908
FREDERICTON-LAND	NORTHERN DIVISION, N.B. - FREDERICTON - APPLICATION OF THE PERTH CENTRE WATER COMMISSIONERS TO PURCHASE LOTS 2 AND 3, BLOCK "B", TOBIQUE RESERVE. RG 10 VOL. 3080 FILE # 269,382 PART 0 REEL # C-11321	1905-1917

SUBJECT	FILE NAME	DATES
FREDERICTON-LAND	NORTHERN DIVISION, N.B. - FREDERICTON - APPLICATION OF H.W. LEWIS TO LOT 17, BLOCK "A" ON THE TOBIQUE RESERVE. RG 10 VOL. 3080 FILE # 269,800 PART 2 REEL # C-11321	1905-1925
FREDERICTON-LAND	NORTHERN DIVISION, N.B. - FREDERICTON - APPLICATIONS OF THE HONOURABLE GEORGE J. BAIRD AND OTHERS TO PURCHASE LOT 5, BLOCK "B" ON THE TOBIQUE RESERVE. RG 10 VOL. 3091 FILE # 283,755 PART 0 REEL # C-11323	1905-1914
FREDERICTON-LAND	NORTHERN DIVISION, N.B. - FREDERICTON - APPLICATION OF DR. R.W.L. EARLE TO PURCHASE LOT 9, BLOCK "B" ON THE TOBIQUE RESERVE. RG 10 VOL. 3092 FILE # 284,860 PART 0 REEL # C-11323	1905-1908
FREDERICTON-LAND	NORTHERN DIVISION, N.B. - FREDERICTON - APPLICATION OF F.D. SADLER TO PURCHASE A SMALL ISLAND IN THE TOBIQUE RIVER OPPOSITE LOT 57 ON THE TOBIQUE RESERVE. RG 10 VOL. 3099 FILE # 301,820 PART 0 REEL # C-11324	1906-1907
FREDERICTON-LAND	NORTHERN DIVISION, N.B. - FREDERICTON - SALE OF CERTAIN LOTS IN BLOCK "B", TOBIQUE RESERVE RG 10 VOL. 3105 FILE # 309,320 PART 0 REEL # C-11325	1907-1922
FREDERICTON-LAND	NORTHERN DIVISION, N.B. - FREDERICTON - CORRESPONDENCE REGARDING THE SALE OF LOTS 27 AND 28 FRONTING ON THE SAINT JOHN RIVER, TOBIQUE RESERVE. RG 10 VOL. 3109 FILE # 315,951 PART 0 REEL # C-11326	1907-1919
FREDERICTON-LAND	NORTHERN DIVISION, N.B. - FREDERICTON - APPLICATION TO PURCHASE LOT 7, BLOCK "B" ON THE TOBIQUE RESERVE. RG 10 VOL. 3114 FILE # 321,880 PART 0 REEL # C-11326	1907-1911

SUBJECT	FILE NAME	DATES
FREEBORN ELIZABETH	CAPE CROKER AGENCY - APPLICATION OF ELIZABETH FREEBORN TO PURCHASE LOTS 44 AND 45, CON. 14, EAST OF BURY ROAD IN LINDSAY TOWNSHIP RG 10 VOL. 2779 FILE # 156,416 PART 0 REEL # C-11277	1894
FREEMAN CLARENCE DOUGLAS	PENETANGUISHENE AGENCY - SALE OF ISLAND 130 IN GEORGIAN BAY OPPOSITE BAXTER TOWNSHIP TO CLARENCE DOUGLAS FREEMAN OF MIDLAND RG 10 VOL. 2870 FILE # 176,296-176 PART 0 REEL # C-11290	1912-1937
FREEMAN J	TYENDINAGA RESERVE - LAND AGENT T.G. PILE FORWARDING THE FEBRUARY LAND RETURN AND A QUIT CLAIM DEED FROM D. DALEY ET AL TO J. FREEMAN FOR LOT 29, CON 9, TYENDINAGA TOWNSHIP RG 10 VOL. 2079 FILE # 11,799 PART 0 REEL # C-11152	1879
FREEMAN REVEREND J W	MORAVIAN AGENCY - REQUEST FROM THE REVEREND J.W. FREEMAN, FOR A GRANT OF LAND ON THE MORAVIAN RESERVE, ON WHICH TO BUILD A CHURCH RG 10 VOL. 2284 FILE # 57,073 PART 0 REEL # C-11194	1885
FREEMAN WILLIAM	CAPE CROKER AND SAUGEEN RESERVES - REQUEST THAT A PATENT BE ISSUED TO WILLIAM FREEMAN FOR THE W 1/2 OF LOT 30, CON 26, KEPPEL TOWNSHIP RG 10 VOL. 2018 FILE # 8225 PART 0 REEL # C-11135	1877
FREMLIN WILLIAM C	SAULT STE. MARIE - (GARDEN RIVER) - APPLICATIONS OF DAVID J. RANSON (123, 124), ROBERT J. TEMPLETON (176), ALEXANDER G. DUNCAN, WILLIAM C. FREMLIN (258) AND HERBERT ALEXANDER DUNCAN (345) FOR MINING LOCATIONS IN KEHOE TOWNSHIP RG 10 VOL. 2889 FILE # 181,609-55 PART 0 REEL # C-11292	1899-1920
FREMLIN WILLIAM C	SAULT STE. MARIE - (GARDEN RIVER) - DISPUTE REGARDING TITLE TO THE NE 1/4 OF SECTION 22, LAIRD TOWNSHIP BETWEEN WILLIAM C. FREMLIN AND ANGUS GIBSON AND SUBSEQUENT ASSIGNMENT FROM FREMLIN TO JAMES BREEN RG 10 VOL. 2890 FILE # 181,609-79 PART 0 REEL # C-11292	1900

SUBJECT	FILE NAME	DATES
FREMLIN WILLIAM C	SAULT STE. MARIE - (GARDEN RIVER) - APPLICATIONS OF HERBERT DUNCAN (138), ALEXANDER G. DUNCAN (139), WALLACE AND JOHN ARCHIBALD (141), ROBERT MURRAY (142), WILLIAM C. FREMLIN (143), ROBERT BRUCE (144), WILLIAM BRUCE (145), THOMAS BRUCE (146) AND WILLIAM M. GRAHAM (148) FOR MINING LOCATIONS IN TOWNSHIP RG 10 VOL. 2890 FILE # 181,609-67 PART 0 REEL # C-11292	1900-1901 DUNCAN ALEXANDER G.,
FREMLIN WILLIAM C	SAULT STE. MARIE - (GARDEN RIVER) - APPLICATION OF WILLIAM C. FREMLIN (143) FOR A MINING LOCATION IN LAIRD TOWNSHIP RG 10 VOL. 2890 FILE # 181,609-72 PART 0 REEL # C-11292	1900-1902
FREMLIN WILLIAM C	SAULT STE MARIE - (GARDEN RIVER) - APPLICATIONS OF WILLIAM C. FREMLIN (177), ALEXANDER C. DUNCAN (259) AND ELIZABETH DUNCAN (344) FOR MINING LOCATIONS IN KEHOE TOWNSHIP RG 10 VOL. 2891 FILE # 181,609-106 PART 0 REEL # C-11293	1900-1906
FREMLIN WILLIAM CHAPPEL	SAULT STE. MARIE - (GARDEN RIVER) - APPLICATION OF WILLIAM CHAPPEL FREMLIN (121) FOR A MINING LOCATION IN LAIRD TOWNSHIP RG 10 VOL. 2889 FILE # 181,609-54 PART 0 REEL # C-11292	1899-1904
FRENCH ANNA	CARADOC AGENCY - CLAIM OF MRS. ANNA FRENCH TO LAND ON THE CARADOC RESERVE OCCUPIED BY JOSEPH YOUNG RG 10 VOL. 2935 FILE # 195,777 PART 0 REEL # C-11300	1898
FRENCH CATHERINE	SIX NATIONS AGENCY - CORRESPONDENCE REGARDING THE ESTATE OF THE LATE CATHERINE FRENCH RG 10 VOL. 2238 FILE # 45,797 PART 0 REEL # C-12780R	1883
FRENCH CHIEF SAMUEL	STRATHROY - CORRESPONDENCE RELATIVE TO THE ACCOUNT OF CHIEF SAMUEL FRENCH OF THE CHIPPEWAS OF THE THAMES AGAINST THE ESTATE OF THE LATE ALEXANDER DUVAL RG 10 VOL. 2630 FILE # 127,924 PART 0 REEL # C-12788R	1892-1893

SUBJECT	FILE NAME	DATES
FRENCH CHRISTINA		
	CARADOC AGENCY - MRS. CHRISTINA FRENCH'S CLAIM TO THE ESTATE OF JAMES KESHEGO OF GRAND RIVER RG 10 VOL. 2194 FILE # 38,957 PART 0 REEL # C-12779R	1882
FRENCH D M		
	NIPISSING AGENCY - APPLICATION OF D.M. FRENCH FOR LOTS 34 AND 35, CON. 2 AND LOT 34, CON. 1, COMMANDA. RG 10 VOL. 3213 FILE # 529,840 PART 0 REEL # C-11341	1919
FRENCH EDWARD		
	WESTERN SUPERINTENDENCY, 2ND DIVISION - STRATHROY - RESOLUTION BY THE CHIPPEWAS OF THE THAMES LOCATING EDWARD FRENCH ON THE NORTH 25 ACRES OF LOT NO. 8, RANGE 7, CARADOC RESERVE AND ABRAM SENECA ON THE SOUTH 34 ACRES OF THE SAME LOT. RG 10 VOL. 2519 FILE # 106,886 PART 0 REEL # C-11233	1890
FRENCH GRACE		
	CARADOC AGENCY - ADOPTION OF GRACE FRENCH'S CHILD, BELDA BRANT BY MR. AND MRS. JOHN BRANT RG 10 VOL. 3195 FILE # 494,972 PART 0 REEL # C-11338	1918
FRENCH HENRIETTA		
	CARADOC AGENCY - ESTATE OF THE LATE HENRIETTA FRENCH OF THE CHIPPEWAS OF THE THAMES AND CLAIM OF HER DAUGHTER MARIA FRENCH TO PROPERTY ON THE CARADOC RESERVE RG 10 VOL. 2882 FILE # 179,779 PART 0 REEL # C-9661R	1896-1897
FRENCH JAMES		
	CARADOC RESERVE - RESOLUTION OF THE CHIPPEWAS OF THE THAMES TO LOCATE JAMES AND MARIA FRENCH ON PART OF THE N. 1/2 OF THE S. 1/2 OF LOT 8, CON. 6, CARADOC RESERVE RG 10 VOL. 2957 FILE # 204,518 PART 0 REEL # C-11303	1898-1899
FRENCH JOHN		
	WESTERN SUPERINTENDENCY, 2ND DIVISION - STRATHROY - RESOLUTION PASSED BY THE CHIPPEWAS OF THE THAMES LOCATING JOHN FRENCH ON PART OF THE S 1/2 OF LOT NO. 12 WHICH LIES WEST OF THE BATEMAN ROAD RG 10 VOL. 2525 FILE # 108,265 PART 0 REEL # C-11234	1890-1893

SUBJECT	FILE NAME	DATES
FRENCH LOUIS		
	MANITOWANING AGENCY - COMPLAINT ABOUT THE INCOMPETENCE OF MR. LOUIS FRENCH TEACHER FOR THE WHITE FISH RIVER BAND. RG 10 VOL. 2689 FILE # 139,276 PART 0 REEL # C-11264	1893
FRENCH MARIA		
	CARADOC AGENCY - ESTATE OF THE LATE HENRIETTA FRENCH OF THE CHIPPEWAS OF THE THAMES AND CLAIM OF HER DAUGHTER MARIA FRENCH TO PROPERTY ON THE CARADOC RESERVE RG 10 VOL. 2882 FILE # 179,779 PART 0 REEL # C-9661R	1896-1897
FRENCH MARIA		
	CARADOC RESERVE - RESOLUTION OF THE CHIPPEWAS OF THE THAMES TO LOCATE JAMES AND MARIA FRENCH ON PART OF THE N. 1/2 OF THE S. 1/2 OF LOT 8, CON. 6, CARADOC RESERVE RG 10 VOL. 2957 FILE # 204,518 PART 0 REEL # C-11303	1898-1899
FRENCH PETER KANENRARON		
	CAUGHNAWAGA AGENCY - INVESTIGATION INTO THE CHARGES OF JOHN STANDUP (JEAN TEHONWATSE) OF THE CAUGHNAWAGA LAND AGAINST PETER FRENCH (KANENRARON) FOR TRESPASSING ON HIS BAND. RG 10 VOL. 3080 FILE # 269,620 PART 0 REEL # C-11321	1904
FRENCH RIVER		
	FRENCH RIVER RESERVE - APPLICATION BY P.M. MCSHERRY FOR A LICENCE TO CUT TIMBER RG 10 VOL. 1968 FILE # 5199 PART 0 REEL # C-11123	1875-1877
FRENCH RIVER		
	NORTHERN SUPERINTENDENCY, 1 DIVISION - MANITOWANING - PAYMENT OF THE INTEREST MONEY TO THE FRENCH RIVER INDIANS FOR THE SPRING RG 10 VOL. 2510 FILE # 105,331 PART 0 REEL # C-12784R	1890
FRENCH RIVER		
	PARRY SOUND AGENCY - CORRESPONDENCE, REPORTS, PETITIONS AND SURVEYS REGARDING MEMBERS OF THE HENVEY INLET, FRENCH RIVER, MAGNETAWAN AND SHEGUIANDAH BANDS (MINUTES OF COUNCIL MEETINGS, ELECTION OF CONCILLORS, FRENCH RIVER BAND PAYLIST, HENVEY INLET CENSUS 1896, PLAN OF WALLBRIDGE TOWNSHIP) RG 10 VOL. 2777 FILE # 156,014 PART 0 REEL # C-12793R	1894-1940

SUBJECT	FILE NAME	DATES
FRENCH RIVER-LAND	NORTHERN SUPERINTENDENCY, 2ND DIVISION - PARRY SOUND - CORRESPONDENCE REGARDING THE RENEWAL OF THE TIMBER LICENCE APPLIED FOR BY GEORGE PRESTON, COVERING THE LOWER FRENCH RIVER RESERVE LIMIT RG 10 VOL. 2471 FILE # 97,921 PART 0 REEL # C-11226	1889-1895
FRENCH RIVER-LAND	NIPISSING AGENCY - THE ONTARIO LUMBER COMPANY IS REQUESTING THE DEPARTMENT OF INDIAN AFFAIRS TO SEND A TOPOGRAPHICAL MAP OF FRENCH RIVER. (PLAN OF EXPLORATION OF FRENCH RIVER AND LAKE NIPISSING SHOWING INDIAN RESERVES. 1853) RG 10 VOL. 2472 FILE # 98,439 PART 0 REEL # C-11226	1889
FRENCH SAMUEL	STRATHROY - CORRESPONDENCE RELATIVE TO THE APPOINTMENT OF CHIEF JOHN HENRY AND COUNCILLOR SAMUEL FRENCH AS GUARDIANS OF THE PROPERTY OF THE LATE WILLIAM WILCOX. LEASE OF DIFFERENT LOTS ON THE CARADOC RESERVE. RG 10 VOL. 2602 FILE # 121,347 PART 0 REEL # C-11247	1891-1918
FRENCH SAMUEL J	CARADOC AGENCY - REQUEST SAMUEL J. FRENCH TO BE ALLOWED TO ADOPT STANLEY DUVALL SON OF DAVID DUVALL RG 10 VOL. 3193 FILE # 477,042 PART 0 REEL # C-11337	1915-1916
FRENCH WILLIAM	CARADOC AGENCY - RESOLUTIONS OF THE CHIPPEWAS OF THE THAMES APPOINTING WILLIAM FRENCH & WILLIAM WAMCOSH AS MESSENGERS RG 10 VOL. 2308 FILE # 61,177 PART 0 REEL # C-11199	1885
FRENCH WILLIAM	STRATHROY - CORRESPONDENCE REGARDING THE DIVISION OF THE LAND OF THE LATE WILLIAM FRENCH OF THE CHIPPEWAS OF THE THAMES. RG 10 VOL. 2569 FILE # 115,952 PART 0 REEL # C-12787R	1891-1928
FRIDAY JOHN	PARRY SOUND - APPLICATION FROM THE CHIEFS OF THE TEMOGAMINGUE BAND TO ADMIT JOHN FRIDAY AND HIS FAMILY TO THE SAID BAND. RG 10 VOL. 2580 FILE # 117,542 PART 0 REEL # C-12787R	1891

SUBJECT	FILE NAME	DATES
FRIDAY SARAH		
	ST. REGIS AGENCY - REQUISITION TO PAY SARAH FRIDAY FOR PLAYING THE ORGAN AT THE ST. REGIS CHURCH. RG 10 VOL. 2686 FILE # 138,170 PART 0 REEL # C-11263	1893
FRIZZELL W		
	TYENDINAGA RESERVE - REQUISITION FROM THE CHIEFS TO PAY W. FRIZZELL FOR SERVICES RENDERED AS SECRETARY TO COUNCIL AND CARETAKER OF THE COUNCIL HOUSE RG 10 VOL. 1862 FILE # 272 PART 0 REEL # C-11103	1872
FRIZZELL W		
	TYENDINAGA RESERVE - W. FRIZZELL FORWARDING RENT AND TIMBER RETURNS FOR THE MONTH OF APRIL RG 10 VOL. 1864 FILE # 349 PART 0 REEL # C-11104	1872
FRIZZELL W		
	TYENDINAGA RESERVE - W. FRIZZELL SENDING LAND RENT AND PAYMENT RETURN FOR JUNE RG 10 VOL. 1872 FILE # 720 PART 0 REEL # C-11105	1872
FRIZZELL W		
	TYENDINAGA RESERVE - W. FRIZZELL FORWARDING BANK CERTIFICATES AND DRAFTS FOR LAND SALES RG 10 VOL. 1872 FILE # 730 PART 0 REEL # C-11105	1872
FRIZZELL W		
	TYENDINAGA RESERVE - W. FRIZZELL RETURNING A CERTIFICATE AND DRAFT PAID BY JOHN HART FOR LOT 11, CONCESSION A, TYENDINAGA TOWNSHIP RG 10 VOL. 1873 FILE # 758 PART 0 REEL # C-11105	1872
FRIZZELL W		
	TYENDINAGA RESERVE - W. FRIZZELL ENCLOSES FIVE TIMBER LICENCES ISSUED BY HIMSELF RG 10 VOL. 1873 FILE # 780 PART 0 REEL # C-11105	1872
FRIZZELL W		
	TYENDINAGA RESERVE - W. FRIZZELL SENDING LAND RETURNS FOR THE MONTH OF SEPTEMBER RG 10 VOL. 1875 FILE # 846 PART 0 REEL # C-11105	1872

SUBJECT	FILE NAME	DATES
FRIZZELL W	TYENDINAGA RESERVE - W. FRIZZELL WITH RETURN OF RECEIPTS AND RENTS FOR OCTOBER RG 10 VOL. 1875 FILE # 889 PART 0 REEL # C-11105	1872
FROMAN ABEDNEGO	SIX NATIONS AGENCY - CORRESPONDENCE AND MINUTES OF COUNCIL REGARDING PAYMENT BY GEORGE W. MARTIN DUE ABEDNEGO FROMAN ON THE PURCHASE OF TEN ACRES OF LAND BEING THE NORTH PART OF RIVER RANGE, TUSCARORA TOWNSHIP RG 10 VOL. 3169 FILE # 402,546 PART 0 REEL # C-11333	1912
FROMAN CHIEF JONAS	SIX NATIONS AGENCY - REPORT THAT CHIEF JONAS FROMAN HAS MURDERED HIS WIFE. RG 10 VOL. 2157 FILE # 32,340 PART 0 REEL # C-12778R	1881
FROMAN JOHN	SIX NATIONS AGENCY - CORRESPONDENCE REGARDING A COMPLAINT BY JONAS FROMAN, AN INMATE OF KINGSTON PENITENTIARY, THAT THE MANAGEMENT OF HIS AFFAIRS HAS BEEN TAKEN FROM HIS BROTHER, JOHN FROMAN RG 10 VOL. 2206 FILE # 41,361 PART 0 REEL # C-11179	1883
FROMAN JONAS	SIX NATIONS AGENCY - CORRESPONDENCE REGARDING A COMPLAINT BY JONAS FROMAN, AN INMATE OF KINGSTON PENITENTIARY, THAT THE MANAGEMENT OF HIS AFFAIRS HAS BEEN TAKEN FROM HIS BROTHER, JOHN FROMAN RG 10 VOL. 2206 FILE # 41,361 PART 0 REEL # C-11179	1883
FROMAN JONAS	GRAND RIVER SUPERINTENDENCY, SIX NATIONS - QUIT CLAIM DEED FROM JONAS FROMAN TO SIMON W. MARTIN OF N 1/2 OF THE N 1/2 OF LOT NO. 33, CON. 3, TOWNSHIP OF TUSCARORA RG 10 VOL. 2509 FILE # 105,214 PART 0 REEL # C-11231	1890
FROST	CAPE CROKER AND SAUGEEN RESERVES - FROST AND MASON REQUESTING TO KNOW IF A PATENT HAS BEEN ISSUED FOR LOT 16, CON. 2, SARAWAK TOWNSHIP RG 10 VOL. 1944 FILE # 4230 PART 0 REEL # C-11117	1874

SUBJECT	FILE NAME	DATES
FRY ALFRED J		
	PENETANGUISHENE AGENCY - SALE OF ISLANDS 97 AND 98 IN GEORGIAN BAY OPPOSITE BAXTER TOWNSHIP TO ALFRED J. FRY OF SAN FRANCISCO, CALIFORNIA RG 10 VOL. 2868 FILE # 176,296-130 PART 0 REEL # C-11289	1907-1945
FRY DR J		
	SIX NATIONS RESERVE - DR. J.FRY INQUIRING AS TO THE GOVERNMENT CLAIM ON LOT 18, CONCESSION 4, SOUTH CAYUGA TOWNSHIP RG 10 VOL. 1877 FILE # 949 PART 0 REEL # C-11105	1872
FRY ISAAC H		
	NORTHERN SUPERINTENDENCY - SAULT STE MARIE - CORRESPONDENCE REGARDING LAND PURCHASED BY ISAAC H. FRY ON THE NORTH SHORE OF ECHO LAKE, GARDEN RIVER RESERVE RG 10 VOL. 2376 FILE # 76,331 PART 0 REEL # C-11210	1887
FULLER		
	TYENDINAGA AGENCY - CORRESPONDENCE REGARDING CHARGES OF BIGAMY AGAINST CATHERINE (BRANT, FULLER) SERO. RG 10 VOL. 2749 FILE # 147,708 PART 0 REEL # C-12792R	1894-1896
FULLER ADA		
	SIX NATIONS AGENCY - CLAIM OF MRS. ADA FULLER TO 25 ACRES OF LAND IN THE S.E. 1/4 OF S. 1/2 LOT 2, CON. 2, ONEIDA TOWNSHIP RG 10 VOL. 3204 FILE # 511,081 PART 0 REEL # C-11339	1918
FULLER MARY		
	HEADQUARTERS - ACCOUNT BY SIMON J. DAWSON OF HIS INVOLVEMENT WITH THE WOLSELY EXPEDITION OF 1869 AND AN ACCOUNT FOR $1000. APPLICATION FOR DAWSON'S NIECE MARY FULLER TO RECEIVE A PENSION IN VIEW OF HIS GREAT SERVICE TO THE INDIAN AFFAIRS DEPARTMENT RG 10 VOL. 1921 FILE # 2914 PART 0 REEL # C-11111	1874-1922
FULLER RICHARD		
	MANITOWANING - J.C. PHIPPS SENDING THE REFUND FOR RICHARD FULLER FOR MONEY PAID ON LOT 36, CON. 2, ASSIGINACK, THE SALE HAVING BEEN CANCELLED RG 10 VOL. 1950 FILE # 4413 PART 0 REEL # C-11119	1875-1876

SUBJECT	FILE NAME	DATES
FULLER W B		
	ALNWICK AGENCY - CORRESPONDENCE REGARDING THE PURCHASE, BY W.B. FULLER OF ISLAND NO. 11, ST. LAWRENCE RIVER RG 10 VOL. 2379 FILE # 77,371 PART 0 REEL # C-11211	1887
FULLER WILLIAM JACKSON		
	PENETANGUISHENE AGENCY - APPLICATION OF WILLIAM JACKSON FULLER TO PURCHASE ISLAND NO. 422 IN GEORGIAN BAY OPPOSITE CONGER TOWNSHIP RG 10 VOL. 2856 FILE # 176,296-18 PART 0 REEL # C-11287	1902-1914
FULLERTON ARCHIBALD		
	CAPE CROKER AND SAUGEEN RESERVES - APPLICATION BY ARCHIBALD FULLERTON FOR THE PATENT TO LOT 1, CON. 18, KEPPEL TOWNSHIP RG 10 VOL. 2104 FILE # 19,035 PART 0 REEL # C-11158	1880-1883
FULLERTON WILLIAM B		
	ALNWICK AGENCY - SALE OF COB ISLAND IN THE ST. LAWRENCE RIVER TO WILLIAM B. FULLERTON AND CHARLES PECOR, BOTH OF GANANOQUE, ONTARIO. RG 10 VOL. 2723 FILE # 144,001-159 PART 0 REEL # C-11270	1894-1928
FUND		
	HEADQUARTERS - ESTABLISHMENT BY THE PRIVY COUNCIL OF A FUND FOR THE BENEFIT OF THE INDIANS OF QUEBEC RG 10 VOL. 2004 FILE # 7646 PART 0 REEL # C-11132	1877-1878
FURLONG EDWARD		
	NEW CREDIT AGENCY - RESOLUTION PASSED BY THE MISSISSAUGAS OF THE CREDIT TO RETAIN EDWARD FURLONG AS COUNSEL AND SOLICITOR FOR THE BAND. RG 10 VOL. 2615 FILE # 124,391 PART 0 REEL # C-11250	1892-1893
FURNESS JOHN		
	LAKE SIMCOE AGENCY - CORRESPONDENCE REGARDING THE RETURN OF TIMBER CUT BY JOHN FURNESS ON LOT NO. 4, CON. A, N.C.R., THORAH ISLAND, TOWNSHIP OF THORAH. RG 10 VOL. 2499 FILE # 103,155 PART 0 REEL # C-11230	1890-1898
FURNISS JOHN		
	LAKE SIMCOE AGENCY - APPLICATION FROM JOHN FURNISS FOR A PATENT COVERING LOT NO. 2, SOUTH OF CENTER ROAD, THORAH ISLAND. RG 10 VOL. 2554 FILE # 112,730 PART 0 REEL # C-11238	1890-1893

SUBJECT	FILE NAME	DATES
FURRY ELIAS	SIX NATIONS RESERVE - APPLICATION OF ELIAS FURRY TO PURCHASE A SMALL GORE IN THE REAR OF LOT 6, CON. 4, CAYUGA TOWNSHIP. RG 10 VOL. 2586 FILE # 118,726 PART 0 REEL # C-11244	1891
FYSCH Y	SIX NATIONS RESERVE - BONDS OF M.E. MILLER AND Y. FYSCH CONCERNING LOT 56, CONCESSION 3, BRANTFORD TOWNSHIP RG 10 VOL. 1870 FILE # 626 PART 0 REEL # C-11104	1859-1875
GABOW MICHAEL	NORTHERN SUPERINTENDENCY - MANITOWANING - A RESOLUTION OF THE COUNCIL OF THE MANITOULIN BAND, UNCEDED TO ADVANCE MONEY TO MICHAEL GABOW TO REBUILD HIS HOUSE RG 10 VOL. 2758 FILE # 149,716 PART 0 REEL # C-11275	1894
GABRIEL JOSEPH K	OKA AGENCY - CORRESPONDENCE FROM CHIEF JOSEPH K. GABRIEL OF THE OKA BAND REGARDING THE RIGHTS OF BERNARD SATEBARET IN THE CASE OF EUGENE OUELLETTE VS. BERNARD SATEGARET. RG 10 VOL. 3032 FILE # 234,300 PART 0 REEL # C-11314	1901
GAETZ ARNOLD JOHN	HEADQUARTERS - PERSONNEL FILE OF ARNOLD JOHN GAETZ REGARDING HIS TEMPORARY APPOINTMENT AS A DRAUGHTSMAN IN THE SURVEY BRANCH. ALSO RECORDS OF PAYMENTS FOR SERVICES RENDERED RG 10 VOL. 3175 FILE # 439,024 PART 0 REEL # C-9671R	1913-1916
GAGE JAMES	ST. REGIS AGENCY - APPLICATION OF JAMES GAGE FOR A PATENT COVERING LOT NO. 13B, RANGE 2, DUNDEE TOWNSHIP. RG 10 VOL. 2554 FILE # 112,534 PART 0 REEL # C-11238	1891
GAGGIN EVA ROE	ALNWICK AGENCY - APPLICATION FOR A PATENT TO ISLAND 06 IN THE ST. LAWRENCE RIVER IN THE NAME OF EVA ROE GAGGIN OF NEW YORK. RG 10 VOL. 3041 FILE # 236,725-86 PART 0 REEL # C-11315	1901-1918

SUBJECT	FILE NAME	DATES
GAGNE REVEREND J		
	MARIA AGENCY - REQUISITION FOR AGENT REVEREND J. GAGNE'S SALARY RG 10 VOL. 2315 FILE # 62,773 PART 0 REEL # C-11200	1885
GAGNON ADOLPHE		
	MONTAGNAIS OF LOWER ST. LAWRENCE - BERSIMIS - ACCOUNTS OF ADOLPHE GAGNON FOR EXPENSES INCURRED DURING VISITS TO THE BERSIMIS RESERVE RG 10 VOL. 2962 FILE # 206,372 PART 0 REEL # C-11303	1899
GAGNON JOHN		
	MANIWAKI AGENCY - CORRESPONDENCE REGARDING THE LEASING, TO JOHN GAGNON, OF LOTS 88, NOTRE DAME STREET, MANIWAKI. RG 10 VOL. 2682 FILE # 137,340 PART 0 REEL # C-11262	1893-1895
GAGNON M C		
	SAINT FRANCOIS RESERVE - D.O. BOURBEAU, M.P. REQUESTS THAT TITLE DEEDS BELONGING TO M.C. GAGNON OF DRUMMOND COUNTY BE RETURNED TO HIM RG 10 VOL. 2049 FILE # 9364 PART 0 REEL # C-11144	1878
GAGNON PIERRE		
	LAKE ST. JOHN AGENCY - LAND RETURN FOR THE MONTH OF JUNE SHOWING THE SUM OF MONEY PAID BY PIERRE GAGNON ON LOT 15, CONCESSION 2, OUIATCHOUAN TOWNSHIP. RG 10 VOL. 2470 FILE # 97,549 PART 0 REEL # C-11226	1889
GAHERTY		
	CAUGHNAWAGA RESERVE - CLAIM OF IGNACE OHIONKOTON TO A PART OF THE QUARRY LEASED TO MCNAMEE, GAHERTY AND FRECHETTE RG 10 VOL. 1987 FILE # 6411 PART 0 REEL # C-11128	1876-1878
GAIASHK PETER		
	MANITOWANING AGENCY - CLAIM BY PETER GAIASHK TO LAND IN THE UNITED STATES UNDER A TREATY TO CHIEF APOWKOZIGAN RG 10 VOL. 3194 FILE # 483,381 PART 0 REEL # C-11337	1914-1916
GAIONESAKENEN PETER		
	CAUGHNAWAGA AGENCY - APPLICATION FROM PETER GAIONESAKENEN TO LEASE HIS LAND ON THE CAUGHNAWAGA RESERVE BECAUSE HE IS TOO ILL TO WORK IT HIMSELF RG 10 VOL. 2278 FILE # 55,714 PART 0 REEL # C-11193	1884-1885

SUBJECT	FILE NAME	DATES
GALBRAITH ARCHIE	MANITOWANING AGENCY - APPLICATIONS OF JOHN LANKTREE AND ARCHIE GALBRAITH TO PURCHASE LOT 12, CON. 8 IN CAMPBELL TOWNSHIP RG 10 VOL. 3051 FILE # 240,520 PART 0 REEL # C-11317	1901-1928
GALBRAITH DAVID	CAPE CROKER AND SAUGEEN RESERVES - APPLICATION OF DAVID GALBRAITH FOR A PATENT TO LOT A CON. 24 AMABEL AND LOT 31 CON. 11 KEPPEL TOWNSHIP RG 10 VOL. 1935 FILE # 3593 PART 0 REEL # C-11115	1874
GALBRAITH DONALD	MANITOWANING AGENCY - CORRESPONDENCE REGARDING THE SALE OF LOTS 21 AND 22, CON. A TO DONALD GALBRAITH AND LOTS 21 AND 22, CON. B TO WILLIAM DUXBURY, BOTH IN CARNARVON TOWNSHIP RG 10 VOL. 2767 FILE # 153,377 PART 0 REEL # C-11276	1894-1898
GALBRAITH DONALD	MANITOWANING AGENCY - SALE TO DONALD GALBRAITH AND JAMES ANDERSON OF LOT 10, CON. 14, CAMPBELL TOWNSHIP RG 10 VOL. 3201 FILE # 508,328 PART 0 REEL # C-11339	1918
GALBRAITH J R	MANITOWANING AGENCY - APPLICATION FROM J.R. GALBRAITH, TO PURCHASE THE TIMBER ON LOT 24, CON. 14, CAMPBELL TOWNSHIP RG 10 VOL. 2427 FILE # 88,514 PART 0 REEL # C-11219	1888
GALBRAITH JOHN	NORTHERN SUPERINTENDENCY - 1ST DIVISION - MANITOWANING - JOHN GALBRAITH REQUESTING THAT SALE OF LOTS 12, 13, 14, 15, CONCESSION 5, CARNARVON TOWNSHIP BE CANCELLED AND RESOLD TO HIM RG 10 VOL. 1915 FILE # 2693 PART 0 REEL # C-11110	1873-1874
GALBRAITH JOHN	MANITOWANING AGENCY - APPLICATION FOR PATENT BY JOHN GALBRAITH FOR LOT 28, CON. 7, CARNARVON TOWNSHIP RG 10 VOL. 2352 FILE # 70,935 PART 0 REEL # C-11206	1886

SUBJECT	FILE NAME	DATES
GALBRAITH JOHN	MANITOWANING AGENCY - APPLICATION ON BEHALF OF JOHN GALBRAITH TO PURCHASE LOT 29, CON. 7, CARNARVON TOWNSHIP RG 10 VOL. 3166 FILE # 388,033 PART 0 REEL # C-11333	1911-1917
GALBRAITH JOHN R	MANITOWANING AGENCY - APPLICATION OF JOHN R. GALBRAITH TO PURCHASE LOT 6, CON. 5 IN CARNARVON TOWNSHIP RG 10 VOL. 2882 FILE # 179,735 PART 0 REEL # C-11291	1896
GALBRAITH JOHN R	MANITOWANING AGENCY - SALE TO JOHN R. GALBRAITH OF LOT 28, CON. 3, TEHKUMMAH TOWNSHIP. RG 10 VOL. 3213 FILE # 528,802 PART 0 REEL # C-11341	1919
GALBRAITH MALCOLM	MANITOWANING AGENCY - APPLICATION OF MALCOLM GALBRAITH TO PURCHASE LOT 7, CON. 10 IN CARNARVON TOWNSHIP RG 10 VOL. 2769 FILE # 154,482 PART 0 REEL # C-11276	1894
GALBRAITH WILLIAM	PENETANGUISHENE - SURVEY OF ISLANDS IN GEORGIAN BAY, SOUTH OF MOOSE DEER POINT AND APPOINTMENT OF MR. WILLIAM GALBRAITH, O.L.S. RG 10 VOL. 3104 FILE # 309,164 PART 0 REEL # C-11325	1907-1924
GALLAGHER G S	MANITOWANING - G.S. GALLAGHER APPLIES TO BE ALLOWED TO SELECT ANOTHER LOT IN LIEU OF LOT 12, CON 11, SHEGUIANDAH TOWNSHIP RG 10 VOL. 2027 FILE # 8867 PART 0 REEL # C-11138	1877-1878
GALLAGHER JAMES	TYENDINAGA AGENCY - QUIT CLAIM FROM JAMES GALLAGHER TO JOHN O'DONNELL FOR SOUTH 1/2 OF LOT 29, CONCESSION 7, TYENDINAGA. RG 10 VOL. 2165 FILE # 34,311 PART 0 REEL # C-11172	1881
GALLAGHER JOSEPH	GORE BAY AGENCY - APPLICATION OF JOSEPH GALLAGHER TO PURCHASE LOT 36, CON. 3, BURPEE TOWNSHIP RG 10 VOL. 2969 FILE # 208,043 PART 0 REEL # C-11304	1899-1906

SUBJECT	FILE NAME	DATES
GALLANT OMBELLINE		
	MANITOWANING AGENCY - APPLICATION OF MRS. OMBELLINE GALLANT TO PURCHASE LOTS 11 AND 12, CON. 6, AND LOT 11, CON. 7, BIDWELL TOWNSHIP RG 10 VOL. 3084 FILE # 276,470 PART 0 REEL # C-11322	1904
GALLAUGHER HUGH		
	MANITOWANING - CORRESPONDENCE RELATIVE TO LOTS NOS 13 AND 14, CON. 5, TEHKUMMAH TOWNSHIP PATENTED TO HUGH GALLAUGHER RG 10 VOL. 2627 FILE # 127,148 PART 0 REEL # C-11252	1892
GALLAUGHER SAMUEL		
	MANITOWANING AGENCY - CORRESPONDENCE REGARDING THE CUTTING OF PINE TIMBER WITHOUT A LICENSE BY SAMUEL GALLAUGHER ON LOT 12, CON 8, TEHKUMMAH TOWNSHIP RG 10 VOL. 2334 FILE # 67,371 PART 0 REEL # C-11203	1886
GALNA JOHN		
	PARRY SOUND AGENCY - PETITION FROM THE PARRY ISLAND BAND ASKING THAT JOHN GALNA BE APPOINTED TO REPLACE SUPERINTENDENT CHARLES SKENE WHO IS SAID TO BE RESIGNING RG 10 VOL. 2212 FILE # 42,739 PART 0 REEL # C-11181	1883
GAMEY HENRY		
	MANITOWANING AGENCY - APPLICATION OF HENRY GAMEY TO PURCHASE LOT 11, CON. 7 IN CAMPBELL TOWNSHIP RG 10 VOL. 3052 FILE # 241,800 PART 0 REEL # C-11317	1901-1902
GAMEY R R		
	MANITOWANING AGENCY - APPLICATION OF R.R. GAMEY TO PURCHASE LOTS 24 AND 25, CON. 2, ALLAN TOWNSHIP. RG 10 VOL. 3070 FILE # 255,240 PART 0 REEL # C-11320	1903
GANSBY		
	CAPE CROKER AGENCY - APPLICATION FROM MESSRS. MACKELCAN, GIBSON AND GANSBY FOR PATENT TO LOT 1, CONCESSION 3, W.B.R., EASTNOR TOWNSHIP IN FAVOR OF JOSEPH BELAMORE. RG 10 VOL. 2432 FILE # 89,341 PART 0 REEL # C-11220	1888

SUBJECT	FILE NAME	DATES
GANT THOMAS	CAPE CROKER AGENCY - APPLICATION OF THOMAS GANT TO PURCHASE LOT 30, CON. 10, EAST OF BURY ROAD IN ALBEMARLE TOWNSHIP RG 10 VOL. 2819 FILE # 167,682 PART 0 REEL # C-11283	1895-1896
GARBUTT JOSEPH P	MANITOWANING AGENCY - REQUEST OF JOSEPH P. GARBUTT FOR RIGHT OF WAY ACROSS LOT 16, CON. 4, CAMPBELL TOWNSHIP RG 10 VOL. 2968 FILE # 207,872 PART 0 REEL # C-11304	1899
GARDEN RIVER	GARDEN RIVER RESERVE - SCHOOL TEACHER, ELIZABETH PENNY REPORTS ON THE SCHOOL RG 10 VOL. 1894 FILE # 1718 PART 0 REEL # C-11107	1873
GARDEN RIVER	GARDEN RIVER RESERVE - RESOLUTION OF THE COUNCIL TO PAY EXPENSES OF A DEPUTATION TO A GRAND COUNCIL RG 10 VOL. 1904 FILE # 2205 PART 0 REEL # C-11108	1873
GARDEN RIVER	GARDEN RIVER RESERVE - CHIEF AUGUSTIN SHINGWAUK REQUESTING A SALARY FOR HIS DUTIES AND REPORTING THE BURNING OF THE SCHOOL RG 10 VOL. 1915 FILE # 2697 PART 0 REEL # C-11110	1873
GARDEN RIVER	GARDEN RIVER RESERVE - J.C. PHIPPS ENCLOSING A RETURN OF THE ROMAN CATHOLIC INDIAN SCHOOL RG 10 VOL. 1921 FILE # 2933 PART 0 REEL # C-11111	1874
GARDEN RIVER	GARDEN RIVER RESERVE - REQUEST FROM THE INDIANS THAT BUGHWAYJENENE BE APPOINTED CHIEF INSTEAD OF AUGUSTIN RG 10 VOL. 1927 FILE # 3224 PART 0 REEL # C-11112	1874
GARDEN RIVER	GARDEN RIVER RESERVE - APPLICATION OF THOMAS ORCHARD TO PURCHASE PART OF SECTION 25 AND 26, MACDONALD TOWNSHIP RG 10 VOL. 1938 FILE # 3796 PART 0 REEL # C-11116	1874

SUBJECT	FILE NAME	DATES
GARDEN RIVER	GARDEN RIVER RESERVE - AGENT WILLIAM VAN ABBOTT TRANSFERRING SCHOOL AND CENSUS RETURNS RG 10 VOL. 1938 FILE # 3799 PART 0 REEL # C-11116	1874
GARDEN RIVER	GARDEN RIVER RESERVE - AGENT WILLIAM VAN ABBOTT STATING HE HAS RECEIVED A COMPLAINT FROM CHIEF AUGUSTIN SHINGWAUK RELATIVE TO SURVEYORS TRESPASSING ON THE RESERVE RG 10 VOL. 1940 FILE # 3940 PART 0 REEL # C-11116	1874
GARDEN RIVER	GARDEN RIVER RESERVE - APPLICATION BY THE ROMAN CATHOLIC BISHIP OF SAULT STE MARIE FOR AID TO THE INDIAN SCHOOL RG 10 VOL. 1942 FILE # 4096 PART 0 REEL # C-11117	1874
GARDEN RIVER	GARDEN RIVER RESERVE - APPOINTMENT OF WILLIAM VAN ABBOTT AS AGENT OF SAULT STE. MARIE RG 10 VOL. 1954 FILE # 4472 PART 0 REEL # C-11120	1873-1896
GARDEN RIVER	GARDEN RIVER RESERVE - J.C. PHIPPS AGENT AT MANITOWANING TRANSMITTING THE WILL OF A DECEASED INDIAN FRANCIS RECOLLY RG 10 VOL. 1968 FILE # 5243 PART 0 REEL # C-11123	1875
GARDEN RIVER	SAULT STE. MARIE - GARDEN RIVER RESERVE - WILLIAM VAN ABBOTT SENDING MINUTES OF COUNCIL GRANTING CHIEF AUGUSTIN $100 PER ANNUM RG 10 VOL. 1971 FILE # 5454 PART 0 REEL # C-11124	1875
GARDEN RIVER	GARDEN RIVER RESERVE - COLIN CAMPBELL REQUESTS INSTRUCTIONS ON HOW TO GET PERMISSION TO MAKE A ROAD THROUGH THE RESERVE RG 10 VOL. 1989 FILE # 6557 PART 0 REEL # C-11129	1876
GARDEN RIVER	SAULT STE. MARIE - GARDEN RIVER RESERVE - RESIDENTS OF MACDONALD TOWNSHIP REQUESTING RULES AND REGULATIONS FOR BUILDING ROADS RG 10 VOL. 1991 FILE # 6718 PART 0 REEL # C-11129	1876

SUBJECT	FILE NAME	DATES
GARDEN RIVER	SAULT STE. MARIE - SUPERINTENDENT WILLIAM VAN ABBOTT ENCLOSING THE PAYLIST OF THE AUGUSTIN BAND OF GARDEN RIVER RESERVE RG 10 VOL. 1996 FILE # 7015 PART 0 REEL # C-12777R	1876
GARDEN RIVER	GARDEN RIVER RESERVE - SUPERINTENDENT WILLIAM VAN ABBOTT REQUESTING THAT AGED AND INFIRMED INDIANS MAY BE ALLOWED TO GIVE ORDERS TO STOREKEEPERS FOR THEIR SPRING ANNUITY RG 10 VOL. 2000 FILE # 7332 PART 0 REEL # C-11131	1876-1877
GARDEN RIVER	SAULT STE. MARIE - AGENT WILLIAM VAN ABBOTT SENDING THE PAYLIST OF THE AUGUSTIN BAND OF GARDEN RIVER RG 10 VOL. 2003 FILE # 7533 PART 0 REEL # C-12777R	1876
GARDEN RIVER	SAULT STE. MARIE - SUPERINTENDENT WILLIAM VAN ABBOTT STATES THAT HE WILL NOT BE ABLE TO PAY THE BATCHEWANA AND GARDEN RIVER INDIANS UNTIL NOVEMBER RG 10 VOL. 2027 FILE # 8821 PART 0 REEL # C-11138	1877
GARDEN RIVER	SAULT STE. MARIE - SUPERINTENDENT WILLIAM VAN ABBOTT SENDS THE PAYLIST OF INTEREST FOR THE GARDEN RIVER AND BATCHEWANA BAY INDIANS RG 10 VOL. 2045 FILE # 9127 PART 0 REEL # C-12778R	1878
GARDEN RIVER	SAULT STE. MARIE - LAND AGENT WILLIAM VAN ABBOTT REPORTING THAT REVEREND CHR. KOTTMAN HAS RESIGNED AS TEACHER OF THE GARDEN RIVER SCHOOL AND THAT HE WAS REPLACED BY REVEREND THOMAS OUELLETTE RG 10 VOL. 2089 FILE # 13,519 PART 0 REEL # C-11154	1879
GARDEN RIVER	GARDEN RIVER RESERVE - REQUEST FOR A REPRESENTATIVE TO ATTEND A GRAND COUNCIL AT GARDEN RIVER ON JULY 1 RG 10 VOL. 2090 FILE # 14,067 PART 0 REEL # C-11154	1879

SUBJECT	FILE NAME	DATES
GARDEN RIVER	PRESENTATION OF ROYAL HUMANE SOCIETY MEDALS FOR BRAVERY TO SEVERAL INDIANS OF THE GARDEN RIVER, RAMA, AND SCUGOG BANDS FOR RESCUING PEOPLE FROM DROWNING RG 10 VOL. 2101 FILE # 18,057 PART 0 REEL # C-11157	1880-1894
GARDEN RIVER	SAULT STE. MARIE - CHIEF AUGUSTIN OF THE GARDEN RIVER RESERVE REQUESTS A GRANT TO BUILD A COUNCIL HOUSE ON THE RESERVE RG 10 VOL. 2137 FILE # 27,746 PART 0 REEL # C-11166	1881
GARDEN RIVER	HEADQUARTERS - OTTAWA - CORRESPONDENCE REGARDING ADDRESSES RECEIVED BY THE GOVERNOR GENERAL FROM INDIANS AT GARDEN RIVER, LITTLE CURRENT, SAVANNE, EAGLE FALLS AND RAT PORTAGE. RG 10 VOL. 2155 FILE # 31,604 PART 0 REEL # C-11170	1881
GARDEN RIVER	GARDEN RIVER AGENCY - CORRESPONDENCE REGARDING THE LEASING OF THE STORE AND WHARF ON THE GARDEN RIVER RESERVE. RG 10 VOL. 2173 FILE # 36,006 PART 0 REEL # C-11173	1882-1932
GARDEN RIVER	GARDEN RIVER AGENCY - COMPLAINT FROM THE GOULAIS AND BATCHEWANA BAY INDIANS THAT TREATY OBLIGATIONS HAVE NOT BEEN LIVED UP TO. RG 10 VOL. 2185 FILE # 37,479 PART 0 REEL # C-11176	1882
GARDEN RIVER	GARDEN RIVER AGENCY - COMPLAINT FROM JACOB THOMSON THAT MR. AGENT VAN ABBOTT HAS REFUSED TO PAY HIM ANNUITY FOR HIS ADOPTED CHILD WHOSE PARENTS ARE INDIAN RG 10 VOL. 2191 FILE # 38,543 PART 0 REEL # C-12779R	1882
GARDEN RIVER	GARDEN RIVER AGENCY - CORRESPONDENCE REGARDING THE NON-PAYMENT OF ANNUITIES TO INDIAN WOMEN WHO MARRY AMERICAN INDIANS AND LIVE IN THE UNITED STATES RG 10 VOL. 2192 FILE # 38,590 PART 0 REEL # C-11177	1882

SUBJECT	FILE NAME	DATES
GARDEN RIVER	GARDEN RIVER AGENCY - CORRESPONDENCE REGARDING THE PROPOSED ADMISSION OF CERTAIN FAMILIES TO THE GARDEN RIVER BAND RG 10 VOL. 2208 FILE # 41,992 PART 0 REEL # C-12780R	1883
GARDEN RIVER	GARDEN RIVER AGENCY - REQUISITION FOR THE SALARIES OF TWO CHIEFS OF THE GARDEN RIVER BAND RG 10 VOL. 2239 FILE # 45,839 PART 0 REEL # C-11185	1883
GARDEN RIVER	GARDEN RIVER AGENCY - APPLICATION TO BUY THE STORE AND WHARF ON THE WESTSIDE OF THE GARDEN RIVER RESERVE RG 10 VOL. 2239 FILE # 45,873 PART 0 REEL # C-11185	1883
GARDEN RIVER	GARDEN RIVER AGENCY - CORRESPONDENCE, BLUEPRINTS & NEWSPAPER CLIPPINGS REGARDING THE TOWNPLOT OF APAQUASH RG 10 VOL. 2242 FILE # 47,069 PART 0 REEL # C-11186	1883-1934
GARDEN RIVER	NORTHERN SUPERINTENDENCY, SAULT STE. MARIE - JOSEPH BELLIS & JAMES SAWYER'S CLAIM OF EXPLORER'S RIGHTS TO AN UNSURVEYED PORTION OF THE GARDEN RIVER RESERVE, BEGINNING AT THE W. CORNER OF LOCATION 48H RG 10 VOL. 2271 FILE # 54,473 PART 0 REEL # C-11192	1884-1885
GARDEN RIVER	GARDEN RIVER AGENCY - CORRESPONDENCE REGARDING THE PAYING OF ANNUITY TO THE MICHIPICOTEN & BIT HEAD INDIANS; PAYLISTS RG 10 VOL. 2273 FILE # 54,622 PART 0 REEL # C-12781R	1884
GARDEN RIVER	GARDEN RIVER AGENCY - CORRESPONDENCE REGARDING THE PAYING OF ANNUITY TO THE GARDEN RIVER & BATCHEWANA INDIANS; PAYLISTS RG 10 VOL. 2274 FILE # 54,869 PART 0 REEL # C-12781R	1884-1885
GARDEN RIVER	NORTHERN SUPERINTENDENCY, SAULT STE. MARIE - CORRESPONDENCE REGARDING SALARIES PAID AT THE GARDEN RIVER SCHOOL, GARDEN RIVER RESERVE RG 10 VOL. 2289 FILE # 57,588 PART 2 REEL # C-11196	1885-1893

SUBJECT	FILE NAME	DATES
GARDEN RIVER	GARDEN RIVER AGENCY - CORRESPONDENCE REGARDING THE ELECTION OF CHIEFS BY THE GARDEN RIVER BAND RG 10 VOL. 2296 FILE # 59,090 PART 0 REEL # C-11197	1885
GARDEN RIVER	GARDEN RIVER AGENCY - REQUISITION FOR SALARIES FOR THE GARDEN RIVER BAND RG 10 VOL. 2302 FILE # 60,453 PART 0 REEL # C-11198	1885
GARDEN RIVER	NORTHERN SUPERINTENDENCY - SAULT STE. MARIE - CORRESPONDENCE REGARDING THE REMOVAL OF PETER J. BIRON FROM THE PAYLIST OF THE AUGUSTIN BAND OF THE GARDEN RIVER INDIANS RG 10 VOL. 2348 FILE # 69,838 PART 0 REEL # C-12782R	1886
GARDEN RIVER	NORTHERN SUPERINTENDENCY - SAULT STE. MARIE - CORRESPONDENCE REGARDING INTEREST DISTRIBUTION TO THE OJIBWAYS AND OTTAWAS OF MANITOULIN ISLAND AND THE GARDEN RIVER BAND AND THE BATCHEWANA BAY BAND RG 10 VOL. 2354 FILE # 71,687 PART 0 REEL # C-12782R	1886
GARDEN RIVER	NORTHERN SUPERINTENDENCY - SAULT STE. MARIE - LAND RETURN FOR THE GARDEN RIVER BAND FOR MAY RG 10 VOL. 2379 FILE # 77,479 PART 0 REEL # C-11211	1887
GARDEN RIVER	NORTHERN SUPERINTENDENCY - SAULT STE. MARIE - LAND RETURN FOR JULY ON ACCOUNT OF THE GARDEN RIVER BAND RG 10 VOL. 2385 FILE # 79,100 PART 0 REEL # C-11212	1887
GARDEN RIVER	NORTHERN SUPERINTENDENCY - SAULT STE. MARIE - ACCOUNT FOR DR. J.A. REID'S TRANSPORTATION IN CARING FOR THE SICK OF THE GARDEN RIVER RESERVE RG 10 VOL. 2395 FILE # 81,456 PART 0 REEL # C-11214	1887

SUBJECT	FILE NAME	DATES
GARDEN RIVER	NORTHERN SUPERINTENDENCY, 3RD DIVISION - SAULT STE. MARIE - INTEREST PAYLIST DUE TO THE GARDEN RIVER BAND FOR THE HALF-YEAR ENDING THE 30TH OF SEPTEMBER, 1888. RG 10 VOL. 2432 FILE # 89,336 PART 0 REEL # C-12783R	1889
GARDEN RIVER	NORTHERN SUPERINTENDENCY, 3RD DIVISION - SAULT STE. MARIE - PAYLIST OF DISTRIBUTION OF THE INTEREST MONEY TO THE GARDEN RIVER BAND FOR THE HALF YEAR ENDING THE 31 OF MARCH 1889. RG 10 VOL. 2458 FILE # 95,572 PART 0 REEL # C-11224	1889-1891
GARDEN RIVER	NORTHERN SUPERINTENDENCY, 3RD DIVISION - SAULT STE. MARIE - REQUISITION FOR SALARIES AND PENSIONS TO THE BATCHEWANA AND THE GARDEN RIVER BANDS FOR THE QUARTER ENDING THE 30 H OF SEPTEMBER. RG 10 VOL. 2476 FILE # 98,837 PART 0 REEL # C-11227	1889
GARDEN RIVER	NORTHERN SUPERINTENDENCY, 3RD DIVISION - SAULT STE. MARIE - PAYLISTS FOR DISTRIBUTION OF THE INTEREST MONEY TO THE MEMBERS OF THE GARDEN RIVER BAND FOR THE HALF YEAR ENDING THE 30 H OF SEPTEMBER 1889. RG 10 VOL. 2480 FILE # 99,832 PART 0 REEL # C-12784R	1889-1891
GARDEN RIVER	NORTHERN SUPERINTENDENCY, 3RD DIVISION - SAULT STE. MARIE - LAND RETURN FOR THE MONTH OF DECEMBER IN FAVOR OF THE GARDEN RIVER INDIANS. RG 10 VOL. 2492 FILE # 102,335 PART 0 REEL # C-11229	1889
GARDEN RIVER	NORTHERN SUPERINTENDENCY, 3RD DIVISION - SAULT STE. MARIE - ACCOUNT FROM HOLLESTER, JEWELL & COMPANY FOR THE MATERIAL SUPPLIED FOR THE CHURCH OF ENGLAND ON THE GARDEN RIVER RESERVE. RG 10 VOL. 2500 FILE # 103,422 PART 0 REEL # C-11230	1890
GARDEN RIVER	NORTHERN SUPERINTENDENCY, 3RD DIVISION - SAULT STE. MARIE -CORRESPONDENCE REGARDING THE STEPS TO BE TAKEN BY THE DEPARTMENT FOR THE REMOVAL OF ALEXANDER MCKAY FROM THE GARDEN RIVER RESERVE. RG 10 VOL. 2504 FILE # 104,452 PART 0 REEL # C-12784R	1890

SUBJECT	FILE NAME	DATES
GARDEN RIVER	NORTHERN SUPERINTENDENCY, 3RD DIVISION - SAULT STE. MARIE - ACCOUNT OF DR. J.A. REID FOR MEDICAL ATTENDANCE ON GARDEN RIVER AND BATCHEWANA INDIANS RG 10 VOL. 2509 FILE # 105,174 PART 0 REEL # C-11231	1890
GARDEN RIVER	NORTHERN SUPERINTENDENCY, 3RD DIVISION - SAULT STE. MARIE - PAYLISTS FOR DISTRIBUTION OF THE INTEREST MONEY TO THE GARDEN RIVER BAND FOR THE HALF YEAR ENDING THE 31 OF MARCH RG 10 VOL. 2510 FILE # 105,336 PART 1 REEL # C-12784R	1890
GARDEN RIVER	NORTHERN SUPERINTENDENCY, 1 DIVISION - MANITOWANING - APPLICATION OF JOHN EDOWISKOSH REQUESTING THAT JAMES NOWEGEZHIK OF GARDEN RIVER BAND BE ALLOWED TO SETTLE ON THE SHESHEGWANING RESERVE. RG 10 VOL. 2530 FILE # 109,543 PART 0 REEL # C-12785R	1890-1891
GARDEN RIVER	NORTHERN SUPERINTENDENCY, 3RD DIVISION - SAULT STE. MARIE - PAYLISTS OF SALARIES AND PENSIONS TO THE GARDEN RIVER AND BATCHEWANA BANDS FOR THE QUARTER ENDING THE 30 H OF SEPTEMBER. RG 10 VOL. 2531 FILE # 109,713 PART 0 REEL # C-11234	1890
GARDEN RIVER	NORTHERN SUPERINTENDENCY, 3RD DIVISION - SAULT STE. MARIE - PAYMENT OF THE INTEREST MONEY TO THE GARDEN RIVER BAND FOR THE HALF YEARS OF SEPTEMBER 1889 AND MARCH 1890. RG 10 VOL. 2533 FILE # 110,278 PART 0 REEL # C-12785R	1890-1891
GARDEN RIVER	MANITOWANING - APPLICATION BY PIERRE TEGOSH OF THE GARDEN RIVER BAND TO BE PLACED ON THE CENSUS LIST OF THE SHESHEGWANING BAND, OJIBWAYS AND OTTAWAS OF MANITOULIN ISLAND. RG 10 VOL. 2544 FILE # 111,470 PART 0 REEL # C-12786R	1890-1896

SUBJECT	FILE NAME	DATES
GARDEN RIVER	SAULT STE. MARIE - INDIAN LANDS AGENT, WILLIAM VAN ABBOTT IS REPORTING THE DEATH OF CHIEF AUGUSTIN SHINGWAUK OF THE GARDEN RIVER RESERVE. ELECTION OF THE CHIEF AND COUNCILLORS HELD IN THE COUNCIL HALL ON THE 10TH OF MARCH 1894 RG 10 VOL. 2552 FILE # 112,279 PART 0 REEL # C-11238	1890-1894
GARDEN RIVER	SAULT STE. MARIE - ACCOUNTS FROM STEPHEN JOHN AND ALEXANDER WAHBUNOSA FOR THE CORDS OF WOOD SUPPLIED TO THE CHURCH OF ENGLAND SCHOOL, GARDEN RIVER RG 10 VOL. 2562 FILE # 114,625 PART 0 REEL # C-11239	1891-1892
GARDEN RIVER	SAULT STE. MARIE - PAYLISTS FOR DISTRIBUTION OF THE INTEREST MONEY TO THE GARDEN RIVER BAND FOR THE HALF YEAR ENDING THE 31 OF MARCH 1891 RG 10 VOL. 2565 FILE # 115,119 PART 0 REEL # C-12787R	1891
GARDEN RIVER	SAULT STE. MARIE - APPLICATIONS FOR TIMBER LICENSES ON THE GARDEN RIVER RESERVE. RG 10 VOL. 2572 FILE # 116,426 PART 0 REEL # C-11241	1891-1905
GARDEN RIVER	SAULT STE. MARIE - CHIEF PEQUITCHENEN AND TWO OF THE COUNCILLORS OF THE GARDEN RIVER BAND REQUESTING TO HAVE THE NAMES OF FIVE FAMILIES ADDED TO THE PAYLIST OF THE BAND. RG 10 VOL. 2580 FILE # 117,364 PART 0 REEL # C-12787R	1891
GARDEN RIVER	SAULT STE. MARIE - PAYLISTS OF SALARIES TO MEMBERS OF THE GARDEN RIVER AND BATCHEWANA BANDS FOR THE QUARTER ENDING THE 30 H OF SEPTEMBER 1891. RG 10 VOL. 2592 FILE # 119,689 PART 0 REEL # C-11245	1891
GARDEN RIVER	SAULT STE. MARIE - PAYLISTS FOR DISTRIBUTION OF THE INTEREST MONEY TO THE GARDEN RIVER AND THE BATCHEWANA BANDS FOR THE HALF YEAR ENDING THE 30 H OF SEPTEMBER 1891. RG 10 VOL. 2596 FILE # 120,412 PART 0 REEL # C-12787R	1891-1892

SUBJECT	FILE NAME	DATES
GARDEN RIVER	SAULT STE. MARIE - CORRESPONDENCE REGARDING THE LEASE OF THE TOWERS STORE AND WHARF ON THE GARDEN RIVER RESERVE. RG 10 VOL. 2617 FILE # 124,614 PART 0 REEL # C-11250	1892
GARDEN RIVER	SAULT STE. MARIE - ACCOUNTS OF ETIENNE THIBAULT AND FRANCOIS BOISENAULT FOR THE FIRE WOOD SUPPLIED TO THE ROMAN CATHOLIC SCHOOL ON THE GARDEN RIVER RESERVE. RG 10 VOL. 2618 FILE # 124,929 PART 0 REEL # C-11250	1892-1893
GARDEN RIVER	SAULT STE. MARIE - LAND RETURN DURING THE MONTH OF NOVEMBER 1892 IN FAVOR OF THE INDIANS OF GARDEN RIVER. RG 10 VOL. 2662 FILE # 133,126 PART 0 REEL # C-11259	1892-1893
GARDEN RIVER	SAULT STE. MARIE - CORRESPONDENCE REGARDING THE LIQUOR PROBLEM ON THE GARDEN RIVER RESERVE. RG 10 VOL. 2662 FILE # 133,095-2 PART 0 REEL # C-12789R	1900-1902
GARDEN RIVER	SAULT STE. MARIE AGENCY - CORRESPONDENCE REGARDING TRESPASSING BY INDIANS OF THE GARDEN RIVER RESERVE ON SEVERAL MINING LOCATIONS AND AT PARTRIDGE POINT RG 10 VOL. 2765 FILE # 152,776 PART 0 REEL # C-11275	1894-1915
GARDEN RIVER	NORTHERN SUPERINTENDENCY - SAULT STE. MARIE - PAYLISTS OF INTEREST DISTRIBUTION FOR THE BATCHEWANA BAND, THE AGAWA BRANCH OF THE BATCHEWANA BAND AND THE GARDEN RIVER BAND RG 10 VOL. 2772 FILE # 154,897 PART 0 REEL # C-12793R	1894-1896
GARDEN RIVER	SAULT STE. MARIE AGENCY - PAYLISTS OF INTEREST DISTRIBUTION ON THE GARDEN RIVER RESERVE RG 10 VOL. 2803 FILE # 161,229 PART 0 REEL # C-9659R	1895

SUBJECT	FILE NAME	DATES
GARDEN RIVER	SAULT STE. MARIE AGENCY - CORRESPONDENCE REGARDING ANNUITY PAYMENTS TO LOUIS BIRON OF THE GARDEN RIVER BAND RG 10 VOL. 2806 FILE # 161,885 PART 0 REEL # C-9659R	1895
GARDEN RIVER	NORTHERN SUPERINTENDENCY - SAULT STE. MARIE - ROBINSON TREATY ANNUITY PAYMENTS FOR THE GARDEN RIVER, BATCHEWANA AND MICHIPICOTEN BANDS RG 10 VOL. 2811 FILE # 164,379 PART 0 REEL # C-9659R	1895-1896
GARDEN RIVER	SAULT STE. MARIE AGENCY - ANNUITY INTEREST PAYMENTS TO THE GARDEN RIVER AND BATCHEWANA BANDS RG 10 VOL. 2818 FILE # 167,091 PART 0 REEL # C-9659R	1895-1896
GARDEN RIVER	SAULT STE. MARIE AGENCY - DISPUTE OVER RIGHT OF WAY BY THE BATCHEWANA BAND MEMBERS ON THE GARDEN RIVER RESERVE RG 10 VOL. 2820 FILE # 167,825 PART 0 REEL # C-11283	1895
GARDEN RIVER	SAULT STE. MARIE AGENCY - REPORT OF AN OUTBREAK OF DIPHTHERIA ON THE GARDEN RIVER RESERVE RG 10 VOL. 2830 FILE # 169,793 PART 0 REEL # C-11284	1896
GARDEN RIVER	SAULT STE. MARIE AGENCY - CORRESPONDENCE, REPORTS AND SURRENDERS RESPECTING THE CONSTRUCTION OF A HIGHWAY AND A TELEPHONE TRUNK LINE ACROSS THE GARDEN RIVER, SERPENT RIVER AND MISSISSAGA RESERVES RG 10 VOL. 2879 FILE # 177,991-2 PART 0 REEL # C-11291	1907-1914
GARDEN RIVER	SAULT STE. MARIE - ANNUITY INTEREST PAYMENTS FOR THE GARDEN RIVER AND BATCHAWANA BANDS RG 10 VOL. 2882 FILE # 179,260 PART 0 REEL # C-9661R	1896-1897

SUBJECT	FILE NAME	DATES
GARDEN RIVER	SAULT STE. MARIE - (GARDEN RIVER) - COMPLAINTS BY SETTLERS AGAINST THE SAULT STE MARIE PULP AND PAPER COMPANY REGARDING DAMAGE TO THEIR LANDS BY FLOODING AFTER ERECTION OF BOOMS AND OTHER WORKS AT THE MOUTH OF THE GOULAIS RIVER RG 10 VOL. 2896 FILE # 182,423 PART 0 REEL # C-11293	1837
GARDEN RIVER	SAULT STE. MARIE (GARDEN RIVER) - REQUEST FOR INFORMATION REGARDING THE RIGHT OF THE CHIEF AND COUNCILLORS TO INVITE ROMAN CATHOLIC PRIESTS TO ATTEND THEIR COUNCILS RG 10 VOL. 2926 FILE # 190,753 PART 0 REEL # C-11299	1897
GARDEN RIVER	SAULT STE. MARIE - GARDEN RIVER - ANNUITY INTEREST PAYMENTS TO VARIOUS BANDS IN THE AGENCY RG 10 VOL. 2927 FILE # 191,679 PART 0 REEL # C-9662R	1897-1899
GARDEN RIVER	SAULT STE. MARIE - INQUIRY OF CHIEF JAROIS PINE OF GARDEN RIVER RESERVE REGARDING THE DATE OF ANNUITY PAYMENTS RG 10 VOL. 2934 FILE # 194,801 PART 0 REEL # C-11300	1898
GARDEN RIVER	SAULT STE. MARIE - PETITION OF SETTLERS TO HAVE A ROAD BUILT ON THE SOUTH BOUNDARY OF KEHOE TOWNSHIP AND CORRESPONDENCE REGARDING CONSTRUCTION OF A BRIDGE ACROSS BEAVER CREEK, COLONIZATION ROAD, GARDEN RIVER RESERVE (SPECIFICATIONS, PLANS) RG 10 VOL. 2940 FILE # 197,550 PART 0 REEL # C-11301	1898-1913
GARDEN RIVER	SAULT STE. MARIE AGENCY - APPLICATION OF HENRY C. HAMILTON TO PURCHASE A PORTION OF THE NE CORNER OF THE GARDEN RIVER RESERVE ADJOINING SECTION 10 OF DUNCAN TOWNSHIP RG 10 VOL. 3023 FILE # 226,161 PART 0 REEL # C-11312	1900
GARDEN RIVER	SAULT STE. MARIE - APPLICATIONS TO PURCHASE PORTIONS OF BASCHINE (LITTLE ST. JOSEPH) ISLAND AT THE HEAD OF LAKE GEORGE ON THE GARDEN RIVER RESERVE (PLANS, SKETCHES) RG 10 VOL. 3027 FILE # 230,170 PART 0 REEL # C-11313	1901-1905

SUBJECT	FILE NAME	DATES
GARDEN RIVER	SAULT STE. MARIE (GARDEN RIVER) - PETITION OF CHIEF JACOB THOMPSON (MEDOWSAHGE OR MACADAQUOD) - OF THE GARDEN RIVER BAND, FOR ASSISTANCE FOR HIMSELF AND HIS WIFE. RG 10 VOL. 3078 FILE # 264,750 PART 0 REEL # C-11321	1903-1910
GARDEN RIVER	SAULT STE MARIE (GARDEN RIVER) AND CAUGHNAWAGA - CORRESPONDENCE REGARDING THE RETURN OF SEVERAL INDIAN FAMILIES TO THEIR RESERVES AFTER BEING STRANDED IN LONDON AND PARIS RG 10 VOL. 3092 FILE # 285,050 PART 0 REEL # C-11323	1905-1912
GARDEN RIVER	SAULT STE. MARIE (GARDEN RIVER) - ACCOUNTS OF DR. W.B. CLARKE FOR PROFESSIONAL SERVICES. RG 10 VOL. 3112 FILE # 317,555 PART 0 REEL # C-11326	1907-1908
GARDEN RIVER	WALPOLE ISLAND AGENCY - RESOLUTION BY THE CHIPPEWA COUNCIL TO PAY SUNDRY ACCOUNTS, ALSO ACCOUNT FROM BELL TELEPHONE CO. FOR SERVICE AT GARDEN RIVER, SAULT STE MARIE, FOR THE QUARTER ENDING JUNE 30, 1921 RG 10 VOL. 3160 FILE # 360,938 PART 0 REEL # C-11332	1910, 1921
GARDEN RIVER	SAULT STE. MARIE - GARDEN RIVER BAND - CORRESPONDENCE REGARDING POLL TAX RG 10 VOL. 3167 FILE # 395,308 PART 0 REEL # C-11333	1911-1920
GARDEN RIVER	SAULT STE. MARIE - CLAIM OF MRS. BREDO TO A HOUSE ON THE GARDEN RIVER RESERVE RG 10 VOL. 3175 FILE # 438,126 PART 0 REEL # C-11334	1913
GARDEN RIVER	SAULT STE. MARIE AGENCY - CONSTRUCTION OF A BUILDING FOR STORING IMPLEMENTS ON THE GARDEN RIVER RESERVE RG 10 VOL. 3193 FILE # 482,662 PART 0 REEL # C-11337	1916

SUBJECT	FILE NAME	DATES
GARDEN RIVER-LAND	GARDEN RIVER RESERVE - APPLICATIONS FOR MINING LOCATIONS ON ECHO LAKE (PLANS OF THE VARIOUS LOTS) RG 10 VOL. 1872 FILE # 722 PART 0 REEL # C-11105	1872-1910
GARDEN RIVER-LAND	GARDEN RIVER RESERVE - MACLENNAN AND MACDONALD INQUIRING ABOUT THE PATENT ON SECTION 35 AND 36, MACDONALD TOWNSHIP RG 10 VOL. 1884 FILE # 1246 PART 0 REEL # C-11106	1873
GARDEN RIVER-LAND	GARDEN RIVER RESERVE - COMMISSIONER JOSEPH WILSON ADVISING THAT CERTAIN LOTS IN MACDONALD TOWNSHIP HAVE NOT BEEN IMPROVED AND SALES SHOULD BE CANCELLED RG 10 VOL. 1887 FILE # 1389 PART 0 REEL # C-11106	1873
GARDEN RIVER-LAND	GARDEN RIVER RESERVE - WILLIAM PLUMMER WITH INFORMATION THAT THE BAND IS WILLING TO SURRENDER SOME LAND TO THE CHURCH OF ENGLAND IN ORDER TO BUILD A SCHOOL RG 10 VOL. 1898 FILE # 1900 PART 0 REEL # C-11107	1873
GARDEN RIVER-LAND	PURCHASE OF FRONTAGE PROPERTY ON ECHO LAKE AT GARDEN RIVER RESERVE BY MR. R.W. SCOTT RG 10 VOL. 1903 FILE # 2188 PART 0 REEL # C-11108	1873
GARDEN RIVER-LAND	GARDEN RIVER RESERVE - GEORGE R. TUTTLE APPLYING TO PURCHASE LOT A IN ECHO LAKE RG 10 VOL. 1903 FILE # 2197 PART 0 REEL # C-11108	1873
GARDEN RIVER-LAND	GARDEN RIVER RESERVE - APPLICATION OF ALFRED P. GIRTY TO PURCHASE LOT B ON ECHO LAKE RG 10 VOL. 1903 FILE # 2198 PART 0 REEL # C-11108	1873

SUBJECT	FILE NAME	DATES
GARDEN RIVER-LAND	GARDEN RIVER RESERVE - SEVERAL PATENTS GRANTED FOR LOTS ON ECHO LAKE IN KEHOE TOWNSHIP RG 10 VOL. 1903 FILE # 2196 PART 0 REEL # C-11108	1873-1916
GARDEN RIVER-LAND	GARDEN RIVER RESERVE - R.W. SCOTT SENDING PLAN AND FIELD NOTES OF MINING LOCATIONS ON ECHO LAKE (PLAN, SKETCHES) RG 10 VOL. 1904 FILE # 2223 PART 0 REEL # C-11108	1873
GARDEN RIVER-LAND	GARDEN RIVER RESERVE - ALGOMA INHABITANTS REQUEST FOR A SURVEY OF A NEW TOWNSHIP SOUTH OF MACDONALD IN ALGOMA RG 10 VOL. 1905 FILE # 2260 PART 0 REEL # C-11108	1873-1876
GARDEN RIVER-LAND	GARDEN RIVER RESERVE - APPLICATION OF MESSRS. HURLEY AND PRENZLAUER TO PURCHASE MINING LOCATION "M" ON ECHO LAKE RG 10 VOL. 1905 FILE # 2263 PART 0 REEL # C-11108	1873-1902
GARDEN RIVER-LAND	GARDEN RIVER RESERVE - ROBERT LAIRD FORWARDING AFFIDAVITS CONCERNING MINING LOCATIONS K AND L AT ECHO LAKE RG 10 VOL. 1906 FILE # 2292 PART 0 REEL # C-11108	1873
GARDEN RIVER-LAND	GARDEN RIVER RESERVE - APPLICATION OF E. P. BORRON TO PURCHASE BLOCK S ON ECHO LAKE RG 10 VOL. 1906 FILE # 2294 PART 0 REEL # C-11108	1874-1891
GARDEN RIVER-LAND	GARDEN RIVER RESERVE - LAND AGENT, WILLIAM VAN ABBOTT, INQUIRING WHETHER PAYMENTS FOR SECTIONS 1, 2, 3, 10, 11, MACDONALD TOWNSHIP, HAVE BEEN COMPLETED RG 10 VOL. 1908 FILE # 2343 PART 0 REEL # C-11109	1873
GARDEN RIVER-LAND	GARDEN RIVER RESERVE - APPLICATION OF ALLEN MCQUARRIE AND ARTHUR HILL FOR MINING LOCATION "P" ON ECHO LAKE RG 10 VOL. 1908 FILE # 2330 PART 0 REEL # C-11109	1873-1875

SUBJECT	FILE NAME	DATES
GARDEN RIVER-LAND	GARDEN RIVER RESERVE - PURCHASE OF MINERAL LOCATIONS IN MACDONALD AND KEHOE TOWNSHIPS RG 10 VOL. 1908 FILE # 2363 PART 0 REEL # C-11109	1873-1902
GARDEN RIVER-LAND	GARDEN RIVER RESERVE - CORRESPONDENCE CONCERNING MINING LOCATION OWNED BY THE UNIVERSITY OF MICHIGAN AND LOCATION OWNED BY JAMES WILKINSON RG 10 VOL. 1909 FILE # 2372 PART 0 REEL # C-11109	1894-1915
GARDEN RIVER-LAND	GARDEN RIVER RESERVE - APPLICATION BY JOHN MANLEY TO PURCHASE MINING LOCATION P AT ECHO LAKE RG 10 VOL. 1910 FILE # 2467 PART 0 REEL # C-11109	1873-1877
GARDEN RIVER-LAND	GARDEN RIVER RESERVE - APPLICATION BY G.R. TUTTLE, A.P. GIRTY AND W.P. LOGAN FOR MINING LOCATIONS ON ECHO LAKE (PLAN) RG 10 VOL. 1910 FILE # 2450 PART 0 REEL # C-11109	1874-1938
GARDEN RIVER-LAND	GARDEN RIVER RESERVE - REQUEST BY E.F. WILSON FOR A PLAN OF THE CHURCH OF ENGLAND LOT WHICH WAS SURRENDERED 20 MAY, 1873 RG 10 VOL. 1910 FILE # 2455 PART 0 REEL # C-11109	1884
GARDEN RIVER-LAND	GARDEN RIVER RESERVE - APPLICATION BY H.W. KENNEDY FOR A MINING LOCATION ON ECHO LAKE RG 10 VOL. 1911 FILE # 2498 PART 0 REEL # C-11109	1873-1874
GARDEN RIVER-LAND	GARDEN RIVER RESERVE - APPLICATION BY THE PRENGLAUER BROTHERS AND THOMAS RYAN FOR LOTS IN SECTION 10 OF MACDONALD TOWNSHIP RG 10 VOL. 1911 FILE # 2504 PART 0 REEL # C-11109	1874-1888
GARDEN RIVER-LAND	GARDEN RIVER RESERVE - CORRESPONDENCE CONCERNING SALE OF LANDS IN MACDONALD TOWNSHIP RG 10 VOL. 1914 FILE # 2641 PART 0 REEL # C-11110	1873-1874

SUBJECT	FILE NAME	DATES
GARDEN RIVER-LAND	GARDEN RIVER RESERVE - DR. ALMON A. THOMPSON REQUESTING TO PURCHASE MINING LOCATION V, NORTH OF ECHO LAKE (SKETCH) RG 10 VOL. 1919 FILE # 2821 PART 0 REEL # C-11111	1874
GARDEN RIVER-LAND	GARDEN RIVER RESERVE - WILLIAM FINGLAND AND F. MCDOUGALL APPLYING TO PURCHASE ST. MARY'S ISLAND AND WHITEFISH ISLAND IN THE ST. MARY'S RIVER RG 10 VOL. 1919 FILE # 2829 PART 0 REEL # C-11111	1874
GARDEN RIVER-LAND	GARDEN RIVER RESERVE - CLAIMS OF SEVERAL PARTIES REGARDING MINING LOCATION S RG 10 VOL. 1921 FILE # 2926 PART 0 REEL # C-11111	1874
GARDEN RIVER-LAND	GARDEN RIVER RESERVE - ISSUE OF A PATENT TO JOHN MCRAE FOR BLOCK 28F ECHO LAKE DISTRICT OF ALGOMA (SKETCH INCLUDED) RG 10 VOL. 1922 FILE # 2951 PART 0 REEL # C-11111	1874
GARDEN RIVER-LAND	GARDEN RIVER RESERVE - APPLICATION T.D. LEDYARD TO PURCHASE SECTION 22, MACDONALD TOWNSHIP RG 10 VOL. 1924 FILE # 3047 PART 0 REEL # C-11111	1874
GARDEN RIVER-LAND	GARDEN RIVER RESERVE - GEORGE AUSTIN APPLYING FOR MINING LOCATIONS A, B AND W AT ECHO LAKE RG 10 VOL. 1929 FILE # 3332 PART 0 REEL # C-11113	1874-1880
GARDEN RIVER-LAND	GARDEN RIVER RESERVE - APPLICATION OF NEIL MCDOUGALL TO PURCHASE NE 1/4 SECTION 11 MACDONALD TOWNSHIP AS A MINERAL LOT RG 10 VOL. 1933 FILE # 3431 PART 0 REEL # C-11114	1874
GARDEN RIVER-LAND	GARDEN RIVER RESERVE - APPLICATION BY BRYAN CUBLEY TO PURCHASE S 1/2 OF NW 1/4 OF SECTION 11, MACDONALD TOWNSHIP RG 10 VOL. 1934 FILE # 3532 PART 0 REEL # C-11114	1874

SUBJECT	FILE NAME	DATES
GARDEN RIVER-LAND	GARDEN RIVER RESERVE - APPLICATION OF JOHN MANLEY TO PURCHASE NE 1/4 SECTION 8, S. OF ECHO RIVER, ALSO NW 1/4 SECTION 9 AND NW 1/4 AND SE 1/4 SECTION 11 IN MACDONALD TOWNSHIP RG 10 VOL. 1934 FILE # 3570 PART 0 REEL # C-11114	1874
GARDEN RIVER-LAND	GARDEN RIVER RESERVE - APPLICATION BY NICHOLAS BROWN TO PURCHASE S 1/2 SW 1/4, SECTION 10, MACDONALD TOWNSHIP RG 10 VOL. 1935 FILE # 3583 PART 0 REEL # C-11114	1874-1875
GARDEN RIVER-LAND	GARDEN RIVER RESERVE - CORRESPONDENCE CONCERNING THE DISPOSAL OF UNSOLD LAND IN MACDONALD TOWNSHIP RG 10 VOL. 1936 FILE # 3702 PART 0 REEL # C-11115	1874
GARDEN RIVER-LAND	GARDEN RIVER RESERVE - APPLICATION BY P.M. CHURCH TO PURCHASE 400 ACRES BETWEEN THE EAST OF ECHO RIVER AND WEST OF GARDEN RIVER (SKETCHES INCLUDED) RG 10 VOL. 1937 FILE # 3773 PART 0 REEL # C-11115	1874-1875
GARDEN RIVER-LAND	GARDEN RIVER RESERVE - APPLICATION BY JEANETTE B. CAMPBELL TO PURCHASE 400 ACRES OF UNSURVEYED LAND RG 10 VOL. 1938 FILE # 3776 PART 0 REEL # C-11115	1874
GARDEN RIVER-LAND	GARDEN RIVER RESERVE - APPLICATION OF THOMAS ORCHARD TO PURCHASE PART OF SECTION 25 AND 26, MACDONALD TOWNSHIP RG 10 VOL. 1938 FILE # 3796 PART 0 REEL # C-11116	1874
GARDEN RIVER-LAND	GARDEN RIVER RESERVE - AGENT WILLIAM VAN ABBOTT ADVISING HE HAS SOLD S 1/2 OF SW 1/4 AND W 1/2, SE 1/4, SECTION 25 TO JOHN GILMER AND E 1/2, SE 1/4, SECTION 25, MACDONALD TOWNSHIP TO ROBERT MCLELLAND RG 10 VOL. 1939 FILE # 3919 PART 0 REEL # C-11116	1874

SUBJECT	FILE NAME	DATES
GARDEN RIVER-LAND	GARDEN RIVER RESERVE - APPLICATION BY R.B. WILKINSON TO PURCHASE A MINING LOCATION CONTAINING 200 ACRES ON THE UNSURRENDERED LAND RG 10 VOL. 1940 FILE # 3942 PART 0 REEL # C-11116	1874-1875
GARDEN RIVER-LAND	GARDEN RIVER RESERVE - APPLICATION BY NOAH B. WILLIS TO PURCHASE 200 ACRES OF MINING LAND ON THE WEST SIDE OF GARDEN RIVER RG 10 VOL. 1940 FILE # 3943 PART 0 REEL # C-11116	1874-1875
GARDEN RIVER-LAND	GARDEN RIVER RESERVE - APPLICATION OF JAMES WILKINSON TO PURCHASE BLOCK XXVI H CONTAINING 135 ACRES RG 10 VOL. 1940 FILE # 3944 PART 0 REEL # C-11116	1874-1875
GARDEN RIVER-LAND	GARDEN RIVER RESERVE - AGENT WILLIAM VAN ABBOTT INQUIRING ABOUT PATENTS ISSUED FOR LOTS THAT HAVE NO ROAD ALLOWANCE RG 10 VOL. 1940 FILE # 3921 PART 0 REEL # C-11116	1874-1878
GARDEN RIVER-LAND	GARDEN RIVER RESERVE - CANCELLATION OF THE SALE OF S 1/2 OF SE 1/4, SECTION 24 AND N 1/2 OF NE 1/4, SECTION 25, MACDONALD TOWNSHIP RG 10 VOL. 1940 FILE # 3974 1/2 PART 0 REEL # C-11116	1874-1884
GARDEN RIVER-LAND	GARDEN RIVER RESERVE - APPLICATION OF WILLIAM FINGLAND TO PURCHASE 143 ACRES AT MINING LOCATION XXIVH RG 10 VOL. 1940 FILE # 3941 PART 0 REEL # C-11116	1874-1901
GARDEN RIVER-LAND	GARDEN RIVER RESERVE - LIEUTENANT COLONEL W.S. DURIE INQUIRING ABOUT THE PRICE OF LAND HE PURCHASED AT S.E. 1/4, AND S.W. 1/4, SECTION 3, MACDONALD TOWNSHIP RG 10 VOL. 1941 FILE # 4074 PART 0 REEL # C-11116	1873-1874

SUBJECT	FILE NAME	DATES
GARDEN RIVER-LAND	GARDEN RIVER RESERVE - APPLICATION BY DENIS S. DALY TO PURCHASE AS MINERAL LANDS S.E. 1/4, SECTION 10, S.W. 1/4, SECTION 11 AND N.E. 1/4, SECTION 14, MACDONALD TOWNSHIP RG 10 VOL. 1941 FILE # 4061 PART 0 REEL # C-11116	1874-1877
GARDEN RIVER-LAND	GARDEN RIVER RESERVE - SEVERAL APPLICATIONS TO PURCHASE MINING LOCATION 1H RG 10 VOL. 1941 FILE # 4047 PART 0 REEL # C-11116	1874-1887
GARDEN RIVER-LAND	GARDEN RIVER RESERVE - APPLICATION OF P.M. CHURCH TO PURCHASE MINING LOCATION V (PLAN AND DESCRIPTION) RG 10 VOL. 1941 FILE # 4037 PART 0 REEL # C-11116	1874-1911
GARDEN RIVER-LAND	GARDEN RIVER RESERVE - SALE OF S.E. 1/4, SECTION 34, MACDONALD TOWNSHIP TO DAVID TAYLOR WARE RG 10 VOL. 1942 FILE # 4093 PART 0 REEL # C-11117	1874
GARDEN RIVER-LAND	GARDEN RIVER RESERVE - APPLICATION BY THOMAS DALY TO PURCHASE E. 1/2, SECTION 11 AND S. 1/2 OF S.E. 1/4 OF SECTION 9, MACDONALD TOWNSHIP RG 10 VOL. 1942 FILE # 4121 PART 0 REEL # C-11117	1874-1885
GARDEN RIVER-LAND	GARDEN RIVER RESERVE - ORDER IN COUNCIL ACCEPTING THE SURRENDER OF 1200 ACRES OF LAND RG 10 VOL. 1944 FILE # 4236 PART 0 REEL # C-11117	1874-1875
GARDEN RIVER-LAND	GARDEN RIVER RESERVE - APPLICATION BY A.E. MCRAE TO PURCHASE A MINING LOCATION ADJOINING XXVIII F S. END AND W. SIDE RG 10 VOL. 1949 FILE # 4346 PART 0 REEL # C-11119	1875-1876
GARDEN RIVER-LAND	GARDEN RIVER RESERVE - REQUEST BY COLIN CAMPBELL THAT SALE OF MINING LOCATION 30 H BE MADE TO GILBERT B. WEEKS OF BROOKLYN NEW YORK RG 10 VOL. 1954 FILE # 4461 PART 0 REEL # C-11120	1875

SUBJECT	FILE NAME	DATES
GARDEN RIVER-LAND	GARDEN RIVER RESERVE - APPLICATION BY P.M. CHURCH TO PURCHASE MINING LOCATIONS B AND C, D, E, H (PLAN ENCLOSED) RG 10 VOL. 1956 FILE # 4612 PART 0 REEL # C-11120	1875
GARDEN RIVER-LAND	GARDEN RIVER RESERVE - SALE TO JAMES WILKINSON OF MINING LOCATION 26 H RG 10 VOL. 1959 FILE # 4789 PART 0 REEL # C-11121	1875-1909
GARDEN RIVER-LAND	GARDEN RIVER RESERVE - PIERRE SAINT JEAN REQUESTING PATENT FOR A MINING LOCATION ON GARDEN RIVER RESERVE RG 10 VOL. 1960 FILE # 4804 PART 0 REEL # C-11121	1875
GARDEN RIVER-LAND	GARDEN RIVER RESERVE - APPLICATION BY P.M. CHURCH TO PURCHASE MINING LOCATIONS 3 AND 4 H (PLAN ENCLOSED) RG 10 VOL. 1960 FILE # 4811 PART 0 REEL # C-11121	1875
GARDEN RIVER-LAND	APPLICATION BY PIERRE SAINT-JEAN FOR LOCATION 25H ON THE GARDEN RIVER RESERVE RG 10 VOL. 1960 FILE # 4837 PART 0 REEL # C-11121	1875
GARDEN RIVER-LAND	GARDEN RIVER RESERVE - AGENT WILLIAM VAN ABBOTT ADVISING THAT HE HAS SOLD TO JOHN RICHARD THE W 1/2 OF S.E. 1/4, SECTION 15, MACDONALD TOWNSHIP RG 10 VOL. 1960 FILE # 4848 PART 0 REEL # C-11122	1875
GARDEN RIVER-LAND	GARDEN RIVER RESERVE - APPLICATION FOR A RIGHT OF WAY FROM THE ST. MARY RIVER TO THE MINING LOCATION PURCHASED BY MESSRS. WILKINSON, FINGLAND AND ST. JEAN RG 10 VOL. 1960 FILE # 4874 PART 0 REEL # C-11122	1875

SUBJECT	FILE NAME	DATES
GARDEN RIVER-LAND	GARDEN RIVER RESERVE - AGENT WILLIAM VAN ABBOTT ADVISING OF THE SALE TO JOHN LLOYD OF N. 1/2 S.E. 1/2 AND E. 1/2 N.E. 1/4 OF SECTION 23, MACDONALD TOWNSHIP RG 10 VOL. 1961 FILE # 4907 PART 0 REEL # C-11122	1875
GARDEN RIVER-LAND	GARDEN RIVER RESERVE - SALE TO ROBERT MCLELLAND OF W. 1/2 OF N.W. 1/4, SECTION 23, MACDONALD TOWNSHIP RG 10 VOL. 1962 FILE # 5004 PART 0 REEL # C-11122	1875
GARDEN RIVER-LAND	GARDEN RIVER RESERVE - PATENT GRANTED TO JOHN ALLAN FOR E. 1/2 OF N.E. 1/4, SECTION 36, MACDONALD TOWNSHIP RG 10 VOL. 1962 FILE # 5003 PART 0 REEL # C-11122	1875-1879
GARDEN RIVER-LAND	GARDEN RIVER RESERVE - APPLICATION BY P.M. CHURCH TO PURCHASE MINING LOCATIONS 1, 3, 4 AND 5 H (PLAN) RG 10 VOL. 1965 FILE # 5058 PART 0 REEL # C-11123	1875
GARDEN RIVER-LAND	GARDEN RIVER RESERVE - CLAIM BY JOHN BROWN TO N.W. 1/4, SECTION 16, MACDONALD TOWNSHIP RG 10 VOL. 1966 FILE # 5100 PART 0 REEL # C-11123	1875-1885
GARDEN RIVER-LAND	GARDEN RIVER RESERVE - APPLICATION BY COLIN CAMPBELL TO PURCHASE MINING LOCATION 32 H. FIELD NOTES BY PROVINCIAL LAND SURVEYOR ISAAC TRAYNOR RG 10 VOL. 1967 FILE # 5171 PART 0 REEL # C-11123	1875
GARDEN RIVER-LAND	GARDEN RIVER RESERVE - APPLICATION BY COLIN CAMPBELL TO PURCHASE MINING LOCATION U RG 10 VOL. 1967 FILE # 5172 PART 0 REEL # C-11123	1875

SUBJECT	FILE NAME	DATES
GARDEN RIVER-LAND	GARDEN RIVER RESERVE - APPLICATION BY COLIN CAMPBELL TO PURCHASE MINING LOCATION 33H ON THE UNSURRENDERED LAND RG 10 VOL. 1968 FILE # 5244 PART 0 REEL # C-11123	1875-1876
GARDEN RIVER-LAND	GARDEN RIVER RESERVE - APPLICATION BY R.J. BIRNEY FOR PATENT TO THE S.W. 1/4 OF S.W. 1/4, SECTION 15, AND N.W. 1/4 OF N.W. 1/4, SECTION 22, MACDONALD TOWNSHIP RG 10 VOL. 1968 FILE # 5210 PART 0 REEL # C-11123	1876
GARDEN RIVER-LAND	GARDEN RIVER RESERVE - AGENT WILLIAM VAN ABBOTT ADVISING THAT HE HAD SOLD TO ROBERT MCLELLAND S. 1/2 OF S.W. 1/4, SECTION 15, MACDONALD TOWNSHIP RG 10 VOL. 1969 FILE # 5327 PART 0 REEL # C-11124	1875
GARDEN RIVER-LAND	GARDEN RIVER RESERVE - CHIEF AUGUSTIN CLAIMS THAT AN ERROR WAS MADE IN THE SURVEY OF THE RESERVE AND STATE HIS HOPE FOR EQUIVALENT PROPERTY ON LAKE GEORGE RG 10 VOL. 1969 FILE # 5328 PART 0 REEL # C-11124	1875
GARDEN RIVER-LAND	GARDEN RIVER RESERVE - ED CURRY ET AL APPLYING TO PURCHASE LOTS IN LAIRD TOWNSHIP FOR COLONIZATION PURPOSES RG 10 VOL. 1969 FILE # 5346 PART 0 REEL # C-11124	1875-1876
GARDEN RIVER-LAND	GARDEN RIVER RESERVE - WILLIAM F. PURDY APPLIES TO PURCHASE MINING LOCATION XVIII RG 10 VOL. 1969 FILE # 5312 PART 0 REEL # C-11124	1875-1877
GARDEN RIVER-LAND	GARDEN RIVER RESERVE - SALE OF MINING LOCATION 31 H IN THE SURRENDERED PORTION OF THE LAND RG 10 VOL. 1969 FILE # 5333 PART 0 REEL # C-11124	1875-1921

SUBJECT	FILE NAME	DATES
GARDEN RIVER-LAND	SAULT STE. MARIE - GARDEN RIVER RESERVE - WILLIAM VAN ABBOTT REPORTING THE SALE OF SEVERAL LOTS IN MACDONALD TOWNSHIP TO JAMES CAMPBELL RG 10 VOL. 1971 FILE # 5460 PART 0 REEL # C-11124	1875
GARDEN RIVER-LAND	SAULT STE. MARIE - GARDEN RIVER RESERVE - APPLICATION BY EVAN RAINS TO PURCHASE SECTION O, LAIRD TOWNSHIP RG 10 VOL. 1971 FILE # 5470 PART 0 REEL # C-11124	1875
GARDEN RIVER-LAND	SAULT STE. MARIE - GARDEN RIVER RESERVE - APPLICATION BY THOMAS WILLIAMS TO PURCHASE SEC I OR N 1/2 SEC I AND S 1/2 SEC I LAIRD TOWNSHIP RG 10 VOL. 1971 FILE # 5471 PART 0 REEL # C-11124	1875
GARDEN RIVER-LAND	GARDEN RIVER RESERVE - AGENT WILLIAM VAN ABBOTT REQUESTS INSTRUCTIONS CONCERNING A HOUSE AND LOT OWNED BY THE LATE RECOLLET, A MEMBER OF THE AUGUSTIN BAND RG 10 VOL. 1982 FILE # 6230 PART 0 REEL # C-11127	1876-1878
GARDEN RIVER-LAND	GARDEN RIVER RESERVE - APPLICATION OF MCRAE, CRAIG AND COMPANY FOR SEVEN ACRES OF UNSURRENDERED LAND AT THE MOUTH OF GARDEN RIVER RG 10 VOL. 1986 FILE # 6322 PART 0 REEL # C-11128	1876
GARDEN RIVER-LAND	GARDEN RIVER RESERVE - SUPERINTENDENT WILLIAM VAN ABBOTT ADVISING THE DEPARTMENT THAT HE HAS SOLD SE 1/4 AND N.W. 1/4 SEC O, LAIRD TOWNSHIP TO EVAN RAINS RG 10 VOL. 1988 FILE # 6495 PART 0 REEL # C-11128	1876
GARDEN RIVER-LAND	GARDEN RIVER RESERVE - SUPERINTENDENT WILLIAM VAN ABBOTT OF THE NORTHERN SUPERINTENDENCY 3RD DIVISION REPORTING THE SALE OF LANDS IN MACDONALD AND LAIRD TOWNSHIPS RG 10 VOL. 1989 FILE # 6572 PART 0 REEL # C-11129	1876

SUBJECT	FILE NAME	DATES
GARDEN RIVER-LAND	GARDEN RIVER RESERVE - BAND MEMBER JOHN WHALEN REQUESTING THAT E 1/2, SECTION H, LAIRD TOWNSHIP BE RESERVED FOR HIMSELF AND HIS FAMILY RG 10 VOL. 1990 FILE # 6611 PART 0 REEL # C-11129	1876
GARDEN RIVER-LAND	GARDEN RIVER RESERVE - DUNCAN ANDERSON REQUESTING TO EXCHANGE N 1/2 OF SE 1/4 AND N 1/2 OF SW 1/4, SECTION I LAIRD TOWNSHIP FOR SW 1/4 SECTION 29, LAIRD TOWNSHIP RG 10 VOL. 1990 FILE # 6612 PART 0 REEL # C-11129	1876
GARDEN RIVER-LAND	GARDEN RIVER RESERVE - SALE TO JOHN SCOTT OF N 1/2 OF SE 1/2 OF SECTION 24, MACDONALD TOWNSHIP RG 10 VOL. 1990 FILE # 6613 PART 0 REEL # C-11129	1876
GARDEN RIVER-LAND	SAULT STE. MARIE - GARDEN RIVER RESERVE - APPLICATION BY JAMES W. MAITLAND TO PURCHASE S.E. 1/4, SEC 15, MACDONALD TOWNSHIP RG 10 VOL. 1992 FILE # 6806 PART 0 REEL # C-11129	1876
GARDEN RIVER-LAND	SAULT STE. MARIE - GARDEN RIVER RESERVE - WILLIAM VAN ABBOTT REPORTS HIS PAYMENT OF ANNUITIES TO THE CHILDREN OF INDIAN WOMEN MARRIED OUT OF THE BAND RG 10 VOL. 1992 FILE # 6808 PART 0 REEL # C-11129	1876
GARDEN RIVER-LAND	SAULT STE. MARIE - GARDEN RIVER RESERVE - WILLIAM VAN ABBOTT REPORTS THAT HE HAS SOLD TO JAMES WOOD N 1/2 OF NW 1/4, SEC 26 MACDONALD TOWNSHIP RG 10 VOL. 1995 FILE # 6889 PART 0 REEL # C-11130	1876-1894
GARDEN RIVER-LAND	GARDEN RIVER RESERVE - APPLICATION BY PROSPERT ROBERT TO PURCHASE A MINING LOCATION A RG 10 VOL. 1998 FILE # 7205 PART 0 REEL # C-11131	1876

SUBJECT	FILE NAME	DATES
GARDEN RIVER-LAND	APPLICATION BY BARRISTERS FRASER AND RICHARDS TO PURCHASE MINING LOCATION 48H GARDEN RIVER RESERVE ON BEHALF OF CALVIN WELLS OF PITTSBURGH RG 10 VOL. 1998 FILE # 7214 PART 0 REEL # C-11131	1876
GARDEN RIVER-LAND	GARDEN RIVER RESERVE - APPLICATION BY COLIN CAMPBELL TO PURCHASE MINING LOCATIONS 50, 51, 52, AND 53 H RG 10 VOL. 1999 FILE # 7232 PART 0 REEL # C-11131	1876
GARDEN RIVER-LAND	GARDEN RIVER RESERVE - APPLICATION BY COLIN CAMPBELL TO PURCHASE A MINING LOCATION W.S.W. FROM LOCATION Y 18 RG 10 VOL. 2000 FILE # 7319 PART 0 REEL # C-11131	1876
GARDEN RIVER-LAND	GARDEN RIVER RESERVE - APPLICATION OF COLIN CAMPBELL FOR A MINING LOCATION LYING SOUTH OF LOCATION 30H RG 10 VOL. 2000 FILE # 7331 PART 0 REEL # C-11131	1876-1877
GARDEN RIVER-LAND	GARDEN RIVER RESERVE - APPLICATION BY JAMES SAYER FOR A MINING LOCATION A20 (SKETCH ENCLOSED) RG 10 VOL. 2000 FILE # 7320 PART 0 REEL # C-11131	1876-1883
GARDEN RIVER-LAND	GARDEN RIVER RESERVE - APPLICATION BY COLIN CAMPBELL TO PURCHASE MINING LOCATION 40H (PLAN ENCLOSED) RG 10 VOL. 2001 FILE # 7373 PART 0 REEL # C-11132	1876-1913
GARDEN RIVER-LAND	GARDEN RIVER RESERVE - SURRENDER OF A 66 FOOT ROAD RUNNING THROUGH THE NORTH LIMIT OF THE RESERVE TO THE BANKS OF THE RIVER ST. MARY RG 10 VOL. 2001 FILE # 7392 PART 0 REEL # C-11132	1876-1927
GARDEN RIVER-LAND	LAND SURVEYOR G.B. ABREY REPORTS ON HIS CHECK SURVEY OF MINING LOCATIONS ON THE GARDEN RIVER RESERVE RG 10 VOL. 2027 FILE # 8846 PART 0 REEL # C-11138	1877-1878

SUBJECT	FILE NAME	DATES
GARDEN RIVER-LAND	SAULT STE. MARIE - WILLIAM VAN ABBOTT PRESENTS HIS OPINION TO THE DEPARTMENT ON THE POSSIBILITY OF THE GARDEN RIVER INDIANS DISPOSING OF THEIR RESERVE RG 10 VOL. 2028 FILE # 8922 PART 0 REEL # C-11138	1877-1878
GARDEN RIVER-LAND	SAULT STE. MARIE - SUPERINTENDENT WILLIAM VAN ABBOTT REPORTS THAT HE WISHES THE APPROVAL OF THE LEASE BY CHIEF AUGUSTIN TO WILLIAM TURNER OF THE STORE ON THE GARDEN RIVER RESERVE RG 10 VOL. 2045 FILE # 9148 PART 0 REEL # C-11143	1878-1880
GARDEN RIVER-LAND	GARDEN RIVER RESERVE - CORRESPONDENCE CONCERNING THE TIMBER LIMIT OF THE LICENCE TO THE MCRAE, CRAIG COMPANY RG 10 VOL. 2048 FILE # 9321 PART 0 REEL # C-11144	1878-1888
GARDEN RIVER-LAND	SAULT STE. MARIE - APPLICATION BY COLONEL A. RANKIN TO PURCHASE AS AGRICULTURAL LAND, A PORTION OF THE GARDEN RIVER RESERVE APPLIED FOR BY MAJOR ELLIOTT AS A MINERAL LOCATION RG 10 VOL. 2048 FILE # 9266 PART 0 REEL # C-11143	1878-1897
GARDEN RIVER-LAND	CANADIAN PACIFIC RAILWAY RIGHT OF WAY THROUGH RESERVES FROM NIPISSING RESERVE TO GARDEN RIVER RESERVE AND NEGOTIATION WITH CHIEF DOKIS ET AL. (PLANS) RG 10 VOL. 2067 FILE # 10,307 PART 1 REEL # C-11148-11149	1879-1898
GARDEN RIVER-LAND	GARDEN RIVER RESERVE - DISPUTE WITH THE CANADIAN PACIFIC RAILWAY CONCERNING 32.30 ACRES PATENTED AS A GRAVEL PIT RG 10 VOL. 2068 FILE # 10,307 PART 2 REEL # C-11149	1911-1932
GARDEN RIVER-LAND	GARDEN RIVER RESERVE - APPLICATION BY COLIN CAMPBELL FOR HIS PATENT TO MINING LOCATION 50 H GARDEN RIVER (PLAN) RG 10 VOL. 2090 FILE # 14,156 PART 0 REEL # C-11155	1879

SUBJECT	FILE NAME	DATES
GARDEN RIVER-LAND	GARDEN RIVER RESERVE - APPLICATION BY A. RANKIN TO PURCHASE A MINING LOCATION (PLAN) RG 10 VOL. 2092 FILE # 15,009 PART 0 REEL # C-11155	1879-1880
GARDEN RIVER-LAND	GARDEN RIVER RESERVE - PETITION FROM CHIEF AUGUSTINE AND BAND MEMBERS (SOME IN OJIBWAY) TO THE GOVERNOR GENERAL CONCERNING ENCROACHMENT ON THEIR LAND BY WHITES RG 10 VOL. 2092 FILE # 15,434 PART 0 REEL # C-11155	1879-1881
GARDEN RIVER-LAND	GARDEN RIVER RESERVE - INQUIRY BY GEORGE F. AUSTIN CONCERNING A DISCREPANCY IN THE PLAN OF LOCATION F GARDEN RIVER RG 10 VOL. 2102 FILE # 18,498 PART 0 REEL # C-11158	1880
GARDEN RIVER-LAND	GARDEN RIVER RESERVE - INQUIRY BY J.C. PATTERSON M.P. CONCERNING A LOCATION ERRONEOUSLY SOLD TO ONE CUTHBERTSON RG 10 VOL. 2128 FILE # 24,647 PART 0 REEL # C-11164	1880
GARDEN RIVER-LAND	GARDEN RIVER RESERVE - F.E. HEATH INQUIRES WHAT ARE THE TAXES DUE ON BLOCKS U. AND T. GARDEN RIVER RESERVE RG 10 VOL. 2128 FILE # 24,731 PART 0 REEL # C-11164	1880
GARDEN RIVER-LAND	GARDEN RIVER RESERVE - APPLICATION BY CHARLOTTE HALL TO PURCHASE A BLOCK OF MINERAL LAND LYING NORTH OF THE WESTERLY PORTION OF BLOCK A RG 10 VOL. 2130 FILE # 25,429 PART 0 REEL # C-11164	1880-1881
GARDEN RIVER-LAND	GARDEN RIVER AGENCY - LAND RETURN FOR THE MONTH OF JUNE FOR THE GARDEN RIVER RESERVE. RG 10 VOL. 2155 FILE # 31,093 PART 0 REEL # C-11170	1881

SUBJECT	FILE NAME	DATES
GARDEN RIVER-LAND	GARDEN RIVER AGENCY - APPLICATION FROM THE AUSTIN MINING CO. TO PURCHASE BLOCK Z 1882 ON THE SOUTH SIDE OF ECHO LAKE, GARDEN RIVER RESERVE (SKETCH). RG 10 VOL. 2188 FILE # 37,691 PART 0 REEL # C-11176	1882
GARDEN RIVER-LAND	GARDEN RIVER AGENCY - CORRESPONDENCE REGARDING MINING LAND ON ECHO LAKE ON THE GARDEN RIVER RESERVE. RG 10 VOL. 2188 FILE # 37,759 PART 0 REEL # C-11176	1882-1901
GARDEN RIVER-LAND	GARDEN RIVER AGENCY - CORRESPONDENCE REGARDING OFFERS TO BUY GROS CAP RESERVE (SKETCH) RG 10 VOL. 2199 FILE # 39,855 PART 0 REEL # C-11178	1882-1886
GARDEN RIVER-LAND	GARDEN RIVER AGENCY - CORRESPONDENCE REGARDING MINING LOCATIONS IN KEHOE TOWNSHIP RG 10 VOL. 2208 FILE # 42,033 PART 0 REEL # C-11180	1883-1937
GARDEN RIVER-LAND	GARDEN RIVER AGENCY - CORRESPONDENCE REGARDING A LAND DISPUTE ON THE GARDEN RIVER RESERVE RG 10 VOL. 2211 FILE # 42,451 PART 0 REEL # C-11180	1883
GARDEN RIVER-LAND	GARDEN RIVER AGENCY - LAND RETURN FOR MARCH RG 10 VOL. 2254 FILE # 50,133 PART 0 REEL # C-11188	1884
GARDEN RIVER-LAND	GARDEN RIVER AGENCY - CORRESPONDENCE REGARDING THE ASSIGNMENT OF LOCATION A 21, GARDEN RIVER, TO JAMES R. SYKES RG 10 VOL. 2270 FILE # 54,023 PART 0 REEL # C-11192	1884
GARDEN RIVER-LAND	GARDEN RIVER AGENCY - CORRESPONDENCE REGARDING THE BOUNDARIES OF THE RESERVE ON THE MICHIPICOTEN ISLAND (SKETCH) RG 10 VOL. 2273 FILE # 54,578 PART 0 REEL # C-11193	1884

SUBJECT	FILE NAME	DATES
GARDEN RIVER-LAND	GARDEN RIVER AGENCY - ENQUIRY FROM THE TREASURY DEPARTMENT FOR INFORMATION AS TO THE ACREAGE OF MILL LOT A, GARDEN RIVER RESERVE RG 10 VOL. 2354 FILE # 71,345 PART 0 REEL # C-11206	1886
GARDEN RIVER-LAND	GARDEN RIVER AGENCY - CORRESPONDENCE REGARDING THE TIMBER LICENSES AND OPERATIONS OF THE ST. MAURICE LUMBER COMPANY IN GOULAIS BAY AND ON THE BATCHEWANA RESERVE RG 10 VOL. 2367 FILE # 73,850-2 PART 0 REEL # C-11209	1901-1918
GARDEN RIVER-LAND	NORTHERN SUPERINTENDENCY - SAULT STE MARIE - CORRESPONDENCE REGARDING LAND PURCHASED BY ISAAC H. FRY ON THE NORTH SHORE OF ECHO LAKE, GARDEN RIVER RESERVE RG 10 VOL. 2376 FILE # 76,331 PART 0 REEL # C-11210	1887
GARDEN RIVER-LAND	NORTHERN SUPERINTENDENCY - SAULT STE. MARIE - REQUISITION FROM THE INDIANS OF THE GARDEN RIVER RESERVE FOR COMPENSATION FOR LAND TAKEN FROM THE RESERVE FOR RAILWAY PURPOSES RG 10 VOL. 2377 FILE # 76,732 PART 0 REEL # C-11210	1887
GARDEN RIVER-LAND	NORTHERN SUPERINTENDENCY - SAULT STE. MARIE - APPLICATION FROM KROUSE AND HOSKIN OF MILWAUKEE, WISCONSIN FOR A MINING LOCATION ON THE GARDEN RIVER RESERVE RG 10 VOL. 2387 FILE # 79,557 PART 0 REEL # C-11212	1887-1888
GARDEN RIVER-LAND	NORTHERN SUPERINTENDENCY - SAULT STE. MARIE - APPLICATION FROM KROUSE AND HOSKIN OF MILWAUKEE, WISCONSIN FOR A MINING LOCATION ON THE N.E. SIDE OF ECHO LAKE, GARDEN RIVER RESERVE RG 10 VOL. 2387 FILE # 79,558 PART 0 REEL # C-11212	1887-1888
GARDEN RIVER-LAND	NORTHERN SUPERINTENDENCY - SAULT STE. MARIE - APPLICATION FROM JOSEPH COZENE, TO BUY A MINING LOCATION W. OF FRY LOCATION, N. OF ECHO LAKE, GARDEN RIVER RESERVE RG 10 VOL. 2393 FILE # 80,803 PART 0 REEL # C-11213	1887-1892

SUBJECT	FILE NAME	DATES
GARDEN RIVER-LAND	NORTHERN SUPERINTENDENCY - SAULT STE. MARIE - CORRESPONDENCE REGARDING REQUEST FOR INFORMATION ON BLOCK D IN THE GARDEN RIVER RESERVE, PATENTED TO GEORGE F. AUSTIN RG 10 VOL. 2396 FILE # 81,882 PART 0 REEL # C-11214	1887
GARDEN RIVER-LAND	NORTHERN SUPERINTENDENCY - SAULT STE. MARIE - CORRESPONDENCE REGARDING MINING LOCATIONS ON THE GARDEN RIVER RESERVE RG 10 VOL. 2408 FILE # 84,378 PART 0 REEL # C-11216	1888
GARDEN RIVER-LAND	NORTHERN SUPERINTENDENCY, 3RD DIVISION - SAULT STE. MARIE - INDIAN LANDS AGENT WM. VAN ABBOTT REPORTS THE SALE OF EAST 1/2 OF SOUTHEAST 1/4 OF SECTION 18, TOWNSHIP OF LAIRD TO THOMAS WILLIAM LIDSTONE WHO PAID $49.60 TO THE CREDIT OF THE GARDEN RIVER BAND. RG 10 VOL. 2431 FILE # 89,203 PART 0 REEL # C-11220	1888
GARDEN RIVER-LAND	NORTHERN SUPERINTENDENCY, 3RD DIVISION - SAULT STE. MARIE - GARDEN RIVER AND BATCHAWANA LAND SALE RETURNS FOR THE MONTH OF OCTOBER, 1888. RG 10 VOL. 2434 FILE # 89,637 PART 0 REEL # C-11220	1888
GARDEN RIVER-LAND	SAULT STE. MARIE AGENCY - PAYMENT OF ARREARS DUE ON LOTS IN THE GARDEN RIVER TERRITORY. ALSO LISTS OF LANDS IN BATCHEWANA DISTRICT WHICH HAVE BEEN SOLD BUT NOT PATENTED NOR IMPROVED. RG 10 VOL. 2434 FILE # 89,600 PART 16 REEL # C-11220	1911-1922
GARDEN RIVER-LAND	NORTHERN SUPERINTENDENCY, 3RD DIVISION - SAULT STE. MARIE - APPLICATION OF PETER JONES FOR MINING LOCATION NO. 8 IN THE UNSURVEYED SURRENDERED PORTION OF THE GARDEN RIVER RESERVE. RG 10 VOL. 2435 FILE # 90,117 PART 0 REEL # C-11221	1888-1889
GARDEN RIVER-LAND	NORTHERN SUPERINTENDENCY, 3RD DIVISION - SAULT STE. MARIE - SALE OF JAMES MONTGOMERRY THE LOT N 1/2 OF SECTION D, TOWNSHIP OF LAIRD FOR THE CREDIT OF THE GARDEN RIVER BAND. RG 10 VOL. 2438 FILE # 91,158 PART 0 REEL # C-11221	1888

SUBJECT	FILE NAME	DATES
GARDEN RIVER-LAND	NORTHERN SUPERINTENDENCY, 3RD DIVISION - SAULT STE. MARIE - LAND RETURN FOR DECEMBER 1888 IN FAVOR OF THE GARDEN RIVER AND BATCHEWANA BANDS. ALSO SOME INFORMATION REGARDING THE LAND REGULATIONS AND A FEW LAND SALES. RG 10 VOL. 2440 FILE # 91,500 PART 0 REEL # C-11221	1888-1889
GARDEN RIVER-LAND	NORTHERN SUPERINTENDENCY, 3RD DIVISION - SAULT STE. MARIE - APPLICATIONS OF WILLIAM WATSON FOR A MINING LOCATION ON THE SURRENDERED PORTION OF THE GARDEN RIVER RESERVE (SKETCH) AND FROM WILLIAM BELL REGARDING LOCATION - PERMITS 11 0 15. ALSO GARDEN RIVER RESERVE RG 10 VOL. 2443 FILE # 92,638 PART 0 REEL # C-11222	1889-1890
GARDEN RIVER-LAND	NORTHERN SUPERINTENDENCY, 3RD DIVISION - SAULT STE. MARIE - APPLICATION OF WILLIAM BELL FOR A MINING LOCATION ON THE SURRENDERED PORTION OF THE GARDEN RIVER RESERVE (SKETCH) RG 10 VOL. 2443 FILE # 92,639 PART 0 REEL # C-11222	1889-1890
GARDEN RIVER-LAND	NORTHERN SUPERINTENDENCY, 3RD DIVISION - SAULT STE. MARIE - APPLICATION FROM G.C. BOLES FOR MINING LOCATION ON THE GARDEN RIVER RESERVE (SKETCH) RG 10 VOL. 2443 FILE # 92,640 PART 0 REEL # C-11222	1889-1890
GARDEN RIVER-LAND	NORTHERN SUPERINTENDENCY, 3RD DIVISION - SAULT STE. MARIE - APPLICATION OF SOLOMON O. CUNDY FOR A LOCATION MINING ON THE SURRENDERED PORTION OF THE GARDEN RIVER RESERVE (SKETCH) RG 10 VOL. 2443 FILE # 92,641 PART 0 REEL # C-11222	1889-1890
GARDEN RIVER-LAND	NORTHERN SUPERINTENDENCY, 3RD DIVISION - SAULT STE. MARIE - APPLICATION OF SAMUEL PEACOCK FOR A MINING LOCATION ON THE SURRENDERED PORTION OF THE GARDEN RIVER RESERVE (SKETCH) RG 10 VOL. 2443 FILE # 92,642 PART 0 REEL # C-11222	1889-1890

SUBJECT	FILE NAME	DATES
GARDEN RIVER-LAND	NORTHERN SUPERINTENDENCY, 3RD DIVISION - SAULT STE. MARIE - SURVEY OF THE GARDEN RIVER RESERVE (PLAN) RG 10 VOL. 2445 FILE # 93,317 PART 0 REEL # C-11222	1889-1934
GARDEN RIVER-LAND	NORTHERN SUPERINTENDENCY, 3RD DIVISION - SAULT STE. MARIE - SALE OF N 1/2 OF NE 1/4 OF LOT 7, TOWNSHIP OF LAIRD TO WILLIAM BUCHANAN IN FAVOR OF THE GARDEN RIVER BAND. RG 10 VOL. 2448 FILE # 93,855 PART 0 REEL # C-11222	1889
GARDEN RIVER-LAND	SAULT STE. MARIE AGENCY - CORRESPONDENCE REGARDING THE CANCELLATION OF SALES OF LOTS WITHIN THE GARDEN RIVER RESERVE AREA COVERED BY TIMBER LICENCES. RG 10 VOL. 2461 FILE # 95,808-5A PART 0 REEL # C-11224	1907-1915
GARDEN RIVER-LAND	GARDEN RIVER AGENCY - CORRESPONDENCE REGARDING TIMBER LICENSES COVERING PART OF THE GARDEN RIVER RESERVE RG 10 VOL. 2462 FILE # 95,808-6 PART 0 REEL # C-11224	1911-1927
GARDEN RIVER-LAND	GARDEN RIVER AGENCY - CORRESPONDENCE REGARDING TIMBER LICENSES ON A PORTION OF THE GARDEN RIVER RESERVE, KEHOE TOWNSHIP. RG 10 VOL. 2463 FILE # 95,808-7 PART 1 REEL # C-11224-11225	1918-1928
GARDEN RIVER-LAND	GARDEN RIVER AGENCY - CORRESPONDENCE REGARDING TIMBER LICENSES ON THE GARDEN RIVER RESERVE. RG 10 VOL. 2463 FILE # 95,808-7 PART 2 REEL # C-11225	1928-1942
GARDEN RIVER-LAND	NORTHERN SUPERINTENDENCY - 3RD DIVISION - SAULT STE. MARIE - CORRESPONDENCE REGARDING LAND RETURNS FOR THE MONTH OF MAY IN FAVOR OF THE GARDEN RIVER AND THE BATCHEWANA BAND. RG 10 VOL. 2464 FILE # 95,937 PART 0 REEL # C-11225	1889

SUBJECT	FILE NAME	DATES
GARDEN RIVER-LAND	GARDEN RIVER AGENCY - CORRESPONDENCE REGARDING TIMBER LICENSE NUMBER 3 ON THE GARDEN RIVER INDIAN STRIP. (PLANS) RG 10 VOL. 2464 FILE # 95,808-8 PART 0 REEL # C-11225	1919-1929
GARDEN RIVER-LAND	NORTHERN SUPERINTENDENCY, 3RD DIVISION - SAULT STE. MARIE - ASSIGNMENT FROM JOSEPH BELL TO EVAN DAVIS OF THE MINING LOCATION ON THE SURRENDERED PORTION OF THE GARDEN RIVER RESERVE, DESCRIBED AS THE PART EAST OF THE IMPERIAL LOCATION 1H. (PLAN INCLUDED) RG 10 VOL. 2471 FILE # 97,946 PART 0 REEL # C-11226	1889
GARDEN RIVER-LAND	NORTHERN SUPERINTENDENCY, 3RD DIVISION - SAULT STE. MARIE - APPLICATION OF FRANK PLUMMER FOR A MINING LOCATION ON THE SURRENDERED PORTION OF THE GARDEN RIVER RESERVE. ASSIGNMENT OF THE MINING LOCATION FROM FRANK PLUMMER TO WILLIAM L. SCOTT (PLAN INCLUDED) RG 10 VOL. 2472 FILE # 98,432 PART 0 REEL # C-11226	1889-1890
GARDEN RIVER-LAND	NORTHERN SUPERINTENDENCY, 3RD DIVISION - SAULT STE. MARIE - APPLICATION OF JOSEPH BELL FOR A MINING LOCATION ON THE SURRENDERED PORTION OF THE GARDEN RIVER RESERVE. RG 10 VOL. 2480 FILE # 99,735 PART 0 REEL # C-11227	1889
GARDEN RIVER-LAND	NORTHERN SUPERINTENDENCY, 3RD DIVISION - SAULT STE. MARIE - LAND RETURN FOR THE MONTH OF NOVEMBER IN FAVOUR OF THE GARDEN RIVER BAND. RG 10 VOL. 2487 FILE # 101,373 PART 0 REEL # C-11228	1889
GARDEN RIVER-LAND	NORTHERN SUPERINTENDENCY, 3RD DIVISION - SAULT STE. MARIE - DIFFERENT APPLICATIONS FOR A MINING LOCATION ON THE UNSURVEYED SURRENDERED PORTION OF THE GARDEN RIVER RESERVE. RG 10 VOL. 2519 FILE # 106,851 PART 0 REEL # C-11233	1890-1892
GARDEN RIVER-LAND	GARDEN RIVER AGENCY - CORRESPONDENCE REGARDING THE EXAMINATION AND VALUATION OF LANDS AT GARDEN RIVER RG 10 VOL. 2527 FILE # 108,661-2 PART 0 REEL # C-11234	1907-1933

SUBJECT	FILE NAME	DATES
GARDEN RIVER-LAND	NORTHERN SUPERINTENDENCY, 3RD DIVISION - SAULT STE. MARIE - APPLICATIONS BY JAMES G. DYCIE AND ROBERT HENRY FOR MINING LOCATIONS ON THE UNSURVEYED SURRENDERED PORTION OF THE GARDEN RIVER RESERVE RG 10 VOL. 2529 FILE # 109,013 PART 0 REEL # C-11234	1890-1896
GARDEN RIVER-LAND	SAULT STE. MARIE - LAND RETURN DURING THE MONTH OF DECEMBER 1890 IN FAVOR OF THE GARDEN RIVER BAND. RG 10 VOL. 2554 FILE # 112,522 PART 0 REEL # C-11238	1891
GARDEN RIVER-LAND	SAULT STE. MARIE - JOHN BELL OF THE GARDEN RIVER BAND IS COMPLAINING THAT A PORTION OF LAND WHICH HE HAS CLEARED, HAS BEEN CLAIMED BY EUSTASE LESAGE. RG 10 VOL. 2572 FILE # 116,383 PART 0 REEL # C-11241	1891
GARDEN RIVER-LAND	SAULT STE. MARIE - CORRESPONDENCE REGARDING THE CLAIM OF THE TAGOOSH FAMILY TO A PIECE OF LAND ON THE GARDEN RIVER RESERVE RG 10 VOL. 2631 FILE # 128,145 PART 0 REEL # C-11253	1892-1893
GARDEN RIVER-LAND	SAULT STE. MARIE - APPLICATION FROM JOHN BURTON AND OTHERS FOR THE PURCHASE OF 700 ACRES OF THE SURRENDERED PORTION OF THE GARDEN RIVER RESERVE RG 10 VOL. 2649 FILE # 131,047 PART 0 REEL # C-11257	1892
GARDEN RIVER-LAND	SAULT STE. MARIE - DISPUTE BETWEEN FRANCOIS LAROSE AND STEPHEN THIBAULT OVER LAND ON THE GARDEN RIVER RESERVE. RG 10 VOL. 2665 FILE # 133,343 PART 0 REEL # C-11259	1892-1893
GARDEN RIVER-LAND	SAULT STE. MARIE AGENCY - LAND RETURNS AND CORRESPONDENCE REGARDING PROPERTY ON THE GARDEN RIVER AND BATCHEWANA BAY RESERVES AND LAIRD TOWNSHIP. RG 10 VOL. 2726 FILE # 144,159 PART 1 REEL # C-11271	1894-1903

SUBJECT	FILE NAME	DATES
GARDEN RIVER-LAND	SAULT STE. MARIE AGENCY - SURRENDER OF MINING LOCATION ON THE GARDEN RIVER RESERVE FROM SAMUEL BIRON TO WILLIAM PRIESLER AND C.L. BROWN OF WILWAUKEE, WISCONSIN, U.S.A. RG 10 VOL. 2839 FILE # 172,214 PART 0 REEL # C-11285	1896
GARDEN RIVER-LAND	SAULT STE. MARIE AGENCY - SALE OF MINING LOCATION Y77 ON THE SURRENDERED PORTION OF THE GARDEN RIVER RESERVE TO JOHN MCNAUGHTON OF SAULT STE. MARIE, MICHIGAN AND CLAIM OF JOHN CORBIERE AS ORIGINAL DISCOVERER (FIELD NOTES, SKETCHES, PLANS) RG 10 VOL. 2846 FILE # 174,471 PART 0 REEL # C-11285	1896
GARDEN RIVER-LAND	SAULT STE. MARIE AGENCY - APPLICATION OF ALAN SULLIVAN FOR A MINING LOCATION ON THE GARDEN RIVER RESERVE (PLAN) RG 10 VOL. 2847 FILE # 174,899 PART 0 REEL # C-11286	1896
GARDEN RIVER-LAND	SAULT STE. MARIE AGENCY - APPLICATION OF ALAN SULLIVAN FOR A MINING LOCATION ON THE SURRENDERED PORTION OF THE GARDEN RIVER RESERVE RG 10 VOL. 2849 FILE # 175,921 PART 0 REEL # C-11286	1896
GARDEN RIVER-LAND	SAULT STE. MARIE AGENCY - CORRESPONDENCE, REPORTS, MEMORANDA AND MINUTES OF COUNCIL MEETINGS REGARDING THE SURVEY AND SUBDIVISION OF THE GARDEN RIVER RESERVE AND OPENING OF THE RESERVE FOR SETTLEMENT (PLANS, CLIPPINGS, EXAMINER'S FIELD NOTES) RG 10 VOL. 2878 FILE # 177,991-1 PART 0 REEL # C-11291	1896-1921
GARDEN RIVER-LAND	SAULT STE. MARIE - APPLICATION OF WILLIAM TARYWELL TO BE ALLOWED TO SETTLE ON A LOT IN MEREDITH TOWNSHIP BELONGING TO THE GARDEN RIVER RESERVE RG 10 VOL. 2882 FILE # 179,422 PART 0 REEL # C-11291	1896
GARDEN RIVER-LAND	SAULT STE. MARIE - APPLICATION OF JOSEPH BELL FOR A MINING LOCATION ON THE SURRENDERED PORTION OF THE GARDEN RIVER RESERVE RG 10 VOL. 2882 FILE # 179,800 PART 0 REEL # C-11291	1896

SUBJECT	FILE NAME	DATES
GARDEN RIVER-LAND	SAULT STE. MARIE - (GARDEN RIVER) - APPLICATION NO. 89 OF JAMES COZENS FOR A MINING LOCATION ON THE UNSURVEYED PORTION OF THE GARDEN RIVER RESERVE RG 10 VOL. 2888 FILE # 181,609-23 PART 0 REEL # C-11292	1867
GARDEN RIVER-LAND	SAULT STE. MARIE - (GARDEN RIVER) - APPLICATION NO. 76 OF JOSEPH BELL FOR A MINING LOCATION ON THE UNSURVEYED PORTION OF THE GARDEN RIVER RESERVE RG 10 VOL. 2888 FILE # 181,609-10 PART 0 REEL # C-11292	1896-1897
GARDEN RIVER-LAND	SAULT STE. MARIE - (GARDEN RIVER) - APPLICATION NO. 77 OF JOSEPH BELL FOR A MINING LOCATION ON THE UNSURVEYED PORTION OF THE GARDEN RIVER RESERVE RG 10 VOL. 2888 FILE # 181,609-11 PART 0 REEL # C-11292	1896-1897
GARDEN RIVER-LAND	SAULT STE. MAIRE - (GARDEN RIVER) - APPLICATION NO. 78 OF JOSEPH BELL FOR A MINING LOCATION ON THE UNSURVEYED PORTION OF THE GARDEN RIVER RESERVE RG 10 VOL. 2888 FILE # 181,609-12 PART 0 REEL # C-11292	1896-1897
GARDEN RIVER-LAND	SAULT STE. MARIE - (GARDEN RIVER) - APPLICATION NO. 79 OF JOSEPH BELL FOR A MINING LOCATION ON THE UNSURVEYED PORTION OF THE GARDEN RIVER RESERVE RG 10 VOL. 2888 FILE # 181,609-13 PART 0 REEL # C-11292	1896-1897
GARDEN RIVER-LAND	SAULT STE. MARIE - (GARDEN RIVER) - APPLICATION NO. 81 OF JAMES SAYERS FOR A MINING LOCATION ON THE GARDEN RIVER RESERVE (SKETCH) RG 10 VOL. 2888 FILE # 181,609-15 PART 0 REEL # C-11292	1896-1897
GARDEN RIVER-LAND	SAULT STE. MARIE - (GARDEN RIVER) - APPLICATION NO. 82 OF JOSEPH LE SAGE FOR A MINING LOCATION ON THE UNSURVEYED PORTION OF THE GARDEN RIVER RESERVE (PLAN) RG 10 VOL. 2888 FILE # 181,609-16 PART 0 REEL # C-11292	1896-1897

SUBJECT	FILE NAME	DATES
GARDEN RIVER-LAND	SAULT STE. MARIE - (GARDEN RIVER) - APPLICATION OF ROBERT HENRY FOR A MINING LOCATION IN LAIRD TOWNSHIP RG 10 VOL. 2888 FILE # 181,609-17 PART 0 REEL # C-11292	1896-1897
GARDEN RIVER-LAND	SAULT STE. MARIE - (GARDEN RIVER) - APPLICATION NO. 84 OF ROBERT HENRY FOR A MINING LOCATION IN LAIRD TOWNSHIP RG 10 VOL. 2888 FILE # 181,609-18 PART 0 REEL # C-11292	1896-1897
GARDEN RIVER-LAND	SAULT STE. MARIE - (GARDEN RIVER) - APPLICATION NO. 85 OF ROBERT HENRY FOR A MINING LOCATION IN LAIRD TOWNSHIP RG 10 VOL. 2888 FILE # 181,609-19 PART 0 REEL # C-11292	1896-1897
GARDEN RIVER-LAND	SAULT STE. MARIE - (GARDEN RIVER) - APPLICATION NO. 87 OF JOSEPH COZENS FOR A MINING LOCATION ON THE UNSURVEYED PORTION OF THE GARDEN RIVER RESERVE RG 10 VOL. 2888 FILE # 181,609-21 PART 0 REEL # C-11292	1896-1897
GARDEN RIVER-LAND	SAULT STE. MARIE - (GARDEN RIVER) - APPLICATION NO. 92 OF ERNEST HARRISON FOR A MINING LOCATION ON THE GARDEN RIVER RESERVE RG 10 VOL. 2888 FILE # 181,609-26 PART 0 REEL # C-11292	1896-1897
GARDEN RIVER-LAND	SAULT STE. MARIE - (GARDEN RIVER) - APPLICATION OF SAMUEL BIRON FOR A MINING PERMIT TO THE SW 1/2 OF SECTION 32, TOWNSHIP OF HAVILAND RG 10 VOL. 2888 FILE # 181,609-6 PART 0 REEL # C-11292	1896-1897
GARDEN RIVER-LAND	SAULT STE. MARIE - (GARDEN RIVER) - APPLICATION OF SAMUEL BIRON FOR A MINING PERMIT TO THE SE 1/4 OF SECTION 31, TOWNSHIP OF HAVILAND RG 10 VOL. 2888 FILE # 181,609-7 PART 0 REEL # C-11292	1896-1897

SUBJECT	FILE NAME	DATES
GARDEN RIVER-LAND	SAULT STE. MARIE - (GARDEN RIVER) - APPLICATION OF ANDREW NOJISEE (NOOKSAI) FOR A MINING LOCATION BETWEEN BATCHEWANA BAY AND GOULAIS BAY, LEY TOWNSHIP RG 10 VOL. 2888 FILE # 181,609-8 PART 0 REEL # C-11292	1896-1897
GARDEN RIVER-LAND	SAULT STE. MARIE - (GARDEN RIVER) - APPLICATION OF JOSEPH BELL FOR A MINING LOCATION ON THE UNSURVEYED PORTION OF THE GARDEN RIVER RESERVE RG 10 VOL. 2888 FILE # 181,609-9 PART 0 REEL # C-11292	1896-1897
GARDEN RIVER-LAND	SAULT STE. MARIE - (GARDEN RIVER) - APPLICATION OF JAMES SAYERS FOR MINING LOCATION A.X.X. ON THE UNSURVEYED PORTION OF THE GARDEN RIVER RESERVE (SKETCH) RG 10 VOL. 2888 FILE # 181,609-14 PART 0 REEL # C-11292	1896-1899
GARDEN RIVER-LAND	SAULT STE. MARIE - (GARDEN RIVER) - APPLICATIONS FOR MINING LOCATIONS IN SECTION 5, FENWICK TOWNSHIP RG 10 VOL. 2888 FILE # 181,609-3 PART 0 REEL # C-11292	1896-1905
GARDEN RIVER-LAND	SAULT STE. MARIE - (GARDEN RIVER) - APPLICATIONS FOR MINING LOCATIONS IN SECTION 5, FENWICK TOWNSHIP RG 10 VOL. 2888 FILE # 181,609-4 PART 0 REEL # C-11292	1896-1905
GARDEN RIVER-LAND	SAULT STE. MARIE - (GARDEN RIVER) - APPLICATIONS FOR MINING LOCATIONS IN SECTION 6, FENWICK TOWNSHIP RG 10 VOL. 2888 FILE # 181,609-2 PART 0 REEL # C-11292	1896-1906
GARDEN RIVER-LAND	SAULT STE. MARIE - (GARDEN RIVER) - APPLICATIONS FOR MINING LOCATIONS IN SECTION 5, FENWICK TOWNSHIP RG 10 VOL. 2888 FILE # 181,609-5 PART 0 REEL # C-11292	1896-1906

SUBJECT	FILE NAME	DATES
GARDEN RIVER-LAND	SAULT STE. MARIE - (GARDEN RIVER) - APPLICATION NO. 93 OF D.J. RANSON FOR A MINING LOCATION ON THE SURRENDERED PORTION OF THE GARDEN RIVER RESERVE (SKETCHES) RG 10 VOL. 2888 FILE # 181,609-27 PART 0 REEL # C-11292	1897
GARDEN RIVER-LAND	SAULT STE. MARIE - (GARDEN RIVER) - APPLICATION NO. 88 OF JAMES COZENS FOR A MINING LOCATION ON THE UNSURVEYED PORTION OF THE GARDEN RIVER RESERVE RG 10 VOL. 2888 FILE # 181,609-22 PART 0 REEL # C-11292	1897-1898
GARDEN RIVER-LAND	SAULT STE. MARIE - (GARDEN RIVER) - APPLICATION NO. 90 OF ERNEST HARRISON ON BEHALF OF GORDON MICHAEL FOR A MINING LOCATION ON THE GARDEN RIVER RESERVE RG 10 VOL. 2888 FILE # 181,609-24 PART 0 REEL # C-11292	1897-1898
GARDEN RIVER-LAND	SAULT STE. MARIE - (GARDEN RIVER) - APPLICATION NO. 91 OF ERNEST HARRISON FOR A MINING LOCATION ON THE GARDEN RIVER RESERVE RG 10 VOL. 2888 FILE # 181,609-25 PART 0 REEL # C-11292	1897-1898
GARDEN RIVER-LAND	SAULT STE. MARIE - (GARDEN RIVER) - APPLICATION NO. 94 OF JOSEPH COZENS FOR A MINING LOCATION KNOWN AS THE ORIGINAL PEACOCK LOCATION, GARDEN RIVER RESERVE RG 10 VOL. 2888 FILE # 181,609-28 PART 0 REEL # C-11292	1897-1898
GARDEN RIVER-LAND	SAULT STE. MARIE - (GARDEN RIVER) - APPLICATION NO. 95 OF JOSEPH COZENS FOR A MINING LOCATION ON THE GARDEN RIVER RESERVE (SKETCH) RG 10 VOL. 2888 FILE # 181,609-29 PART 0 REEL # C-11292	1897-1898
GARDEN RIVER-LAND	SAULT STE. MARIE - (GARDEN RIVER) - ASSIGNMENT OF MINING LOCATION IN LAIRD TOWNSHIP FROM ROBERT HENRY TO MARY A. ARMSTRONG OF MONTREAL AND APPLICATION OF THOMAS COLE FOR A LOCATION ALSO IN LAIRD TOWNSHIP RG 10 VOL. 2888 FILE # 181,609-20 PART 0 REEL # C-11292	1897-1900

SUBJECT	FILE NAME	DATES
GARDEN RIVER-LAND	SAULT STE. MARIE - (GARDEN RIVER) - APPLICATION NO. 96 OF MAHLON HARVEY SMITH FOR MINING LOCATION IN FENWICK TOWNSHIP RG 10 VOL. 2889 FILE # 181,609-31 PART 0 REEL # C-11292	1897
GARDEN RIVER-LAND	SAULT STE. MARIE - (GARDEN RIVER) - APPLICATION NO. 102 OF GEORGE SAYERS AND GUSTAVUS NOLAN FOR A MINING LOCATION ON THE GARDEN RIVER RESERVE RG 10 VOL. 2889 FILE # 181,609-37 PART 0 REEL # C-11292	1897
GARDEN RIVER-LAND	SAULT STE. MARIE - (GARDEN RIVER) - APPLICATION OF HENRY PENNS (104) FOR A MINING LOCATION IN PENNEFATHER TOWNSHIP RG 10 VOL. 2889 FILE # 181,609-39 PART 0 REEL # C-11292	1897
GARDEN RIVER-LAND	SAULT STE. MARIE - (GARDEN RIVER) - APPLICATION OF DAVID J. RANSON FOR A MINING LOCATION ON THE GARDEN RIVER RESERVE RG 10 VOL. 2889 FILE # 181,609-40 PART 0 REEL # C-11292	1897
GARDEN RIVER-LAND	SAULT STE. MARIE - (GARDEN RIVER) - APPLICATION OF DAVID J. RANSON FOR A MINING LOCATION ON THE GARDEN RIVER RESERVE AND CORRESPONDENCE REGARDING AN "OVERLAP" ON LOCATION 2A RG 10 VOL. 2889 FILE # 181,609-41 PART 0 REEL # C-11292	1897
GARDEN RIVER-LAND	SAULT STE. MARIE - (GARDEN RIVER) - APPLICATION OF ROBERT ALEXANDER FRAME (108) FOR A MINING LOCATION IN TILLEY TOWNSHIP RG 10 VOL. 2889 FILE # 181,609-43 PART 0 REEL # C-11292	1897
GARDEN RIVER-LAND	SAULT STE. MARIE - (GARDEN RIVER) - APPLICATION OF THE GREAT NORTHERN MINING EXPLORATION AND DEVELOPMENT CORPORATION (110) FOR A MINING LOCATION IN FENWICK TOWNSHIP RG 10 VOL. 2889 FILE # 181,609-45 PART 0 REEL # C-11292	1897

SUBJECT	FILE NAME	DATES
GARDEN RIVER-LAND	SAULT STE. MARIE - (GARDEN RIVER) - APPICATION OF ROBERT HENRY (112) FOR A MINING LOCATION IN MEREDITH TOWNSHIP RG 10 VOL. 2889 FILE # 181,609-47 PART 0 REEL # C-11292	1897
GARDEN RIVER-LAND	SAULT STE. MARIE - (GARDEN RIVER) - APPLICATION OF THOMAS BRYNE (113) FOR A MINING LOCATION IN KEHOE TOWNSHIP RG 10 VOL. 2889 FILE # 181,609-48 PART 0 REEL # C-11292	1897
GARDEN RIVER-LAND	SAULT STE. MARIE - (GARDEN RIVER) - APPLICATION NO. 97 OF JOSEPH COZENS FOR A MINING LOCATION ON THE GARDEN RIVER RESERVE (SKETCH) RG 10 VOL. 2889 FILE # 181,609-32 PART 0 REEL # C-11292	1897-1898
GARDEN RIVER-LAND	SAULT STE. MARIE - (GARDEN RIVER) - APPLICATION NO. 98 OF JOSEPH COZENS FOR A MINING LOCATION ON THE GARDEN RIVER RESERVE RG 10 VOL. 2889 FILE # 181,609-33 PART 0 REEL # C-11292	1897-1898
GARDEN RIVER-LAND	SAULT STE. MARIE - (GARDEN RIVER) - APPLICATION NO. 99 OF ERNEST HARRISON FOR A MINING LOCATION ON THE GARDEN RIVER RESERVE (SKETCH) RG 10 VOL. 2889 FILE # 181,609-34 PART 0 REEL # C-11292	1897-1898
GARDEN RIVER-LAND	SAULT STE. MARIE - (GARDEN RIVER) - APPLICATION NO. 100 OF ERNEST HARRISON FOR A MINING LOCATION ON THE GARDEN RIVER RESERVE (SKETCH) RG 10 VOL. 2889 FILE # 181,609-35 PART 0 REEL # C-11292	1897-1898
GARDEN RIVER-LAND	SAULT STE. MARIE - (GARDEN RIVER) - APPLICATION NO. 101 OF ERNEST HARRISON FOR A MINING LOCATION ON THE GARDEN RIVER RESERVE (SKETCH) RG 10 VOL. 2889 FILE # 181,609-36 PART 0 REEL # C-11292	1897-1898
GARDEN RIVER-LAND	SAULT STE. MARIE - (GARDEN RIVER) - APPLICATION OF SAMUEL BIRON (107) AND DAN CAMPBELL ON BEHALF OF EDGAR FIELD RICE (361) FOR MINING LOCATION IN FENWICK TOWNSHIP RG 10 VOL. 2889 FILE # 181,609-42 PART 0 REEL # C-11292	1897-1898

SUBJECT	FILE NAME	DATES
GARDEN RIVER-LAND	SAULT STE. MARIE - (GARDEN RIVER) - THIRTEEN ASSIGNMENTS OF MINING CLAIMS ON THE GARDEN RIVER RESERVE FROM JOSEPH COZENS AND ERNEST HARRISON TO THE SOO MINING AND EXPLORATION COMPANY OF ALGOMA LIMITED RG 10 VOL. 2889 FILE # 181,609-50 PART 0 REEL # C-11292	1897-1898
GARDEN RIVER-LAND	SAULT STE. MARIE - (GARDEN RIVER) - APPLICATIONS OF JOHN A. WILDE (103) WILLIAM SCOTT (132) AND LOUIS GARNETT (250) FOR A MINING LOCATIONS IN LAIRD TOWNSHIP RG 10 VOL. 2889 FILE # 181,609-38 PART 0 REEL # C-11292	1897-1903
GARDEN RIVER-LAND	SAULT STE. MARIE - (GARDEN RIVER) - APPLICATIONS OF THOMAS PARR (109, 120) AND CHARLES WRIGHT JESSUP FOR MINING LOCATIONS IN TILLEY TOWNSHIP RG 10 VOL. 2889 FILE # 181,609-44 PART 0 REEL # C-11292	1897-1904
GARDEN RIVER-LAND	SAULT STE. MARIE - (GARDEN RIVER) - APPLICATIONS OF PETER R. WRIGHT (111, 116) AND DAN CAMPBELL ON BEHALF OF HATTIE CAMPBELL (322) FOR MINING LOCATIONS IN DUNCAN TOWNSHIP RG 10 VOL. 2889 FILE # 181,609-46 PART 0 REEL # C-11292	1897-1906
GARDEN RIVER-LAND	SAULT STE. MARIE - (GARDEN RIVER) - APPLICATIONS OF SAMUEL BIRON (114) CHARLES W. COWLES, NEIL CAMPBELL AND ELIZABETH, JOHN, PATRICK AND JEREMIAH MOHER FOR MINING LOCATIONS IN FENWICK TOWNSHIP RG 10 VOL. 2889 FILE # 181,609-49 PART 0 REEL # C-11292	1897-1907
GARDEN RIVER-LAND	SAULT STE. MARIE - (GARDEN RIVER) - APPLICATION OF WILLIAM CHAPPEL FREMLIN (121) FOR A MINING LOCATION IN LAIRD TOWNSHIP RG 10 VOL. 2889 FILE # 181,609-54 PART 0 REEL # C-11292	1899-1904
GARDEN RIVER-LAND	SAULT STE. MARIE - (GARDEN RIVER) - APPLICATIONS OF ROBERT HENRY (119), PERCY A. GOUGH (178), AND CHARLES E. SULLIVAN (293) FOR MINING LOCATIONS IN MEREDITH TOWNSHIP AND CORRESPONDENCE REGARDING A TITLE DISPUTE BETWEEN GOUGH AND SULLIVAN RG 10 VOL. 2889 FILE # 181,609-52 PART 0 REEL # C-11292	1899-1906

SUBJECT	FILE NAME	DATES
GARDEN RIVER-LAND	SAULT STE. MARIE - (GARDEN RIVER) - APPLICATIONS OF EWAN CAMPBELL (118), JOHN TEMPLE (206), SAMUEL MCLEOD (280), JOHN MCKERNEY (312) AND LACHLAN PETER MORRISON (364) FOR MINING LOCATIONS IN DUNCAN TOWNSHIP RG 10 VOL. 2889 FILE # 181,609-51 PART 0 REEL # C-11292	1899-1907
GARDEN RIVER-LAND	SAULT STE. MARIE - (GARDEN RIVER) - APPLICATION OF DAVID AND CHARLES RANSON (122), JOHN C. BYRNE (223), NEIL CAMPBELL (298) AND JOHN MCKERNEY (357), FOR MINING LOCATIONS IN KEHOE TOWNSHIP RG 10 VOL. 2889 FILE # 181,609-53 PART 0 REEL # C-11292	1899-1908
GARDEN RIVER-LAND	SAULT STE. MARIE - (GARDEN RIVER) - APPLICATIONS OF DAVID J. RANSON (123, 124), ROBERT J. TEMPLETON (176), ALEXANDER G. DUNCAN, WILLIAM C. FREMLIN (258) AND HERBERT ALEXANDER DUNCAN (345) FOR MINING LOCATIONS IN KEHOE TOWNSHIP RG 10 VOL. 2889 FILE # 181,609-55 PART 0 REEL # C-11292	1899-1920
GARDEN RIVER-LAND	SAULT STE MARIE - (GARDEN RIVER) - APPLICATION OF HARRY MCSONLEY FOR A MINING LOCATION IN VANKOUGHNET TOWNSHIP RG 10 VOL. 2890 FILE # 181,609-60 PART 0 REEL # C-11292	1899
GARDEN RIVER-LAND	SAULT STE. MARIE - (GARDEN RIVER) - APPLICATION OF CHARLES MIRON (126) FOR A MINING LOCATION IN DUNCAN TOWNSHIP RG 10 VOL. 2890 FILE # 181,609-57 PART 0 REEL # C-11292	1899-1900
GARDEN RIVER-LAND	SAULT STE. MARIE - (GARDEN RIVER) - APPLICATIONS OF CHARLES MIRON (125) AND JOSEPH COZENS (200) FOR MINING LOCATIONS IN DUNCAN TOWNSHIP RG 10 VOL. 2890 FILE # 181,609-56 PART 0 REEL # C-11292	1899-1901
GARDEN RIVER-LAND	SAULT STE. MARIE - (GARDEN RIVER) - APPLICATIONS OF CHARLES MIRON AND JOSEPH COZENS (199) FOR MINING LOCATIONS IN DUNCAN TOWNSHIP RG 10 VOL. 2890 FILE # 181,609-58 PART 0 REEL # C-11292	1899-1901

SUBJECT	FILE NAME	DATES
GARDEN RIVER-LAND	SAULT STE. MARIE - (GARDEN RIVER) - APPLICATIONS OF JOSEPH MORIN (129) AND NEIL MCSONLEY (326) FOR MINING LOCATIONS IN VANKOUGHNET TOWNSHIP RG 10 VOL. 2890 FILE # 181,609-59 PART 0 REEL # C-11292	1899-1906
GARDEN RIVER-LAND	SAULT STE. MARIE - (GARDEN RIVER) - APPLICATION OF WILLIAM KINGSHOTT (130) FOR A MINING LOCATION IN LAIRD TOWNSHIP RG 10 VOL. 2890 FILE # 181,609-61 PART 0 REEL # C-11292	1900
GARDEN RIVER-LAND	SAULT STE. MARIE - (GARDEN RIVER) - APPLICATION OF BENJAMIN B. OSBORNE (134) FOR A MINING LOCATION IN MACDONALD TOWNSHIP RG 10 VOL. 2890 FILE # 181,609-64 PART 0 REEL # C-11292	1900
GARDEN RIVER-LAND	SAULT STE. MARIE - (GARDEN RIVER) - APPLICATION OF JOHN ARCHIBALD (141) FOR A MINING LOCATION IN LAIRD TOWNSHIP RG 10 VOL. 2890 FILE # 181,609-70 PART 0 REEL # C-11292	1900
GARDEN RIVER-LAND	SAULT STE. MARIE - (GARDEN RIVER) - APPLICATION OF ROBERT MURRAY (142) FOR A MINING LOCATION IN LAIRD TOWNSHIP RG 10 VOL. 2890 FILE # 181,609-71 PART 0 REEL # C-11292	1900
GARDEN RIVER-LAND	SAULT STE. MARIE - (GARDEN RIVER) - APPLICATION OF ROBERT BRUCE (144) FOR A MINING LOCATION IN LAIRD TOWNSHIP RG 10 VOL. 2890 FILE # 181,609-73 PART 0 REEL # C-11292	1900
GARDEN RIVER-LAND	SAULT STE. MARIE - (GARDEN RIVER) - APPLICATION OF WILLIAM BRUCE (145) FOR A MINING LOCATION IN LAIRD TOWNSHIP RG 10 VOL. 2890 FILE # 181,609-74 PART 0 REEL # C-11292	1900
GARDEN RIVER-LAND	SAULT STE. MARIE - (GARDEN RIVER) - APPLICATION OF THOMAS BRUCE (146) FOR A MINING LOCATION IN LAIRD TOWNSHIP RG 10 VOL. 2890 FILE # 181,609-75 PART 0 REEL # C-11292	1900

SUBJECT	FILE NAME	DATES
GARDEN RIVER-LAND	SAULT STE. MARIE - (GARDEN RIVER) - APPLICATION OF ROBERT MURRAY (137) FOR A MINING LOCATION IN LAIRD TOWNSHIP RG 10 VOL. 2890 FILE # 181,609-76 PART 0 REEL # C-11292	1900
GARDEN RIVER-LAND	SAULT STE. MARIE - (GARDEN RIVER) - APPLICATION OF WILLIAM M. GRAHAM (148) FOR A MINING LOCATION IN LAIRD TOWNSHIP RG 10 VOL. 2890 FILE # 181,609-77 PART 0 REEL # C-11292	1900
GARDEN RIVER-LAND	SAULT STE. MARIE - (GARDEN RIVER) - APPLICATION OF DAVID ANDREWS (149) FOR A MINING LOCATION IN LAIRD TOWNSHIP RG 10 VOL. 2890 FILE # 181,609-78 PART 0 REEL # C-11292	1900
GARDEN RIVER-LAND	SAULT STE. MARIE - (GARDEN RIVER) - DISPUTE REGARDING TITLE TO THE NE 1/4 OF SECTION 22, LAIRD TOWNSHIP BETWEEN WILLIAM C. FREMLIN AND ANGUS GIBSON AND SUBSEQUENT ASSIGNMENT FROM FREMLIN TO JAMES BREEN RG 10 VOL. 2890 FILE # 181,609-79 PART 0 REEL # C-11292	1900
GARDEN RIVER-LAND	SAULT STE. MARIE - (GARDEN RIVER) - APPLICATION OF DAVID AITKEN (152) FOR A MINING LOCATION IN MACDONALD TOWNSHIP RG 10 VOL. 2890 FILE # 181,609-82 PART 0 REEL # C-11292	1900
GARDEN RIVER-LAND	SAULT STE. MARIE - (GARDEN RIVER) - APPLICATION OF JOSEPH MORIN (153) FOR A MINING LOCATION IN LAIRD TOWNSHIP RG 10 VOL. 2890 FILE # 181,609-83 PART 0 REEL # C-11292	1900
GARDEN RIVER-LAND	SAULT STE. MARIE - (GARDEN RIVER) - APPLICATION OF FRANCIS HAMILTON SCHOALES (156) FOR A MINING LOCATION IN LAIRD TOWNSHIP RG 10 VOL. 2890 FILE # 181,609-86 PART 0 REEL # C-11292	1900
GARDEN RIVER-LAND	SAULT STE. MARIE - (GARDEN RIVER) - APPLICATION OF NEIL CAMPBELL (157) FOR A MINING LOCATION IN MEREDITH TOWNSHIP RG 10 VOL. 2890 FILE # 181,609-87 PART 0 REEL # C-11292	1900

SUBJECT	FILE NAME	DATES
GARDEN RIVER-LAND	SAULT STE. MARIE - (GARDEN RIVER) - APPLICATION OF CLAUDE LATIMER (158) FOR A MINING LOCATION IN MEREDITH TOWNSHIP RG 10 VOL. 2890 FILE # 181,609-88 PART 0 REEL # C-11292	1900
GARDEN RIVER-LAND	SAULT STE. MARIE - (GARDEN RIVER) - APPLICATION OF THOMAS WATSON (159) FOR A MINING LOCATION IN MEREDITH TOWNSHIP RG 10 VOL. 2890 FILE # 181,609-89 PART 0 REEL # C-11292	1900
GARDEN RIVER-LAND	SAULT STE. MARIE - (GARDEN RIVER) - APPLICATIONS OF EDGAR BROWN (133) AND ROBERT GEORGE SMITH (194) FOR MINING LOCATIONS IN MACDONALD TOWNSHIP RG 10 VOL. 2890 FILE # 181,609-63 PART 0 REEL # C-11292	1900-1901
GARDEN RIVER-LAND	SAULT STE. MARIE - (GARDEN RIVER) - APPLICATIONS OF EDGAR BROWN (136) AND HENRY MARVILL (204) FOR MINING LOCATIONS IN MACDONALD TOWNSHIP RG 10 VOL. 2890 FILE # 181,609-66 PART 0 REEL # C-11292	1900-1901
GARDEN RIVER-LAND	SAULT STE. MARIE - (GARDEN RIVER) - APPLICATION OF JAMES H. TEARE (154) FOR A MINING LOCATION IN MEREDITH TOWNSHIP RG 10 VOL. 2890 FILE # 181,609-84 PART 0 REEL # C-11292	1900-1901
GARDEN RIVER-LAND	SAULT STE. MARIE - (GARDEN RIVER) - APPLICATIONS OF HERBERT DUNCAN (138), ALEXANDER G. DUNCAN (139), WALLACE AND JOHN ARCHIBALD (141), ROBERT MURRAY (142), WILLIAM C. FREMLIN (143), ROBERT BRUCE (144), WILLIAM BRUCE (145), THOMAS BRUCE (146) AND WILLIAM M. GRAHAM (148) FOR MINING LOCATIONS IN TOWNSHIP RG 10 VOL. 2890 FILE # 181,609-67 PART 0 REEL # C-11292	1900-1901 DUNCAN ALEXANDER G.,
GARDEN RIVER-LAND	SAULT STE. MARIE - (GARDEN RIVER) - APPLICATION OF WILLIAM C. FREMLIN (143) FOR A MINING LOCATION IN LAIRD TOWNSHIP RG 10 VOL. 2890 FILE # 181,609-72 PART 0 REEL # C-11292	1900-1902

SUBJECT	FILE NAME	DATES
GARDEN RIVER-LAND	SAULT STE. MARIE - (GARDEN RIVER) - APPLICATION OF JOSEPH WATSON (151) FOR A MINING LOCATION IN MEREDITH TOWNSHIP LYING EAST OF THE BOUNDARY OF ABERDEEN ADDITIONAL RG 10 VOL. 2890 FILE # 181,609-80 PART 0 REEL # C-11292	1900-1902
GARDEN RIVER-LAND	SAULT STE. MARIE - (GARDEN RIVER) - APPLICATION OF NEIL CAMPBELL (151) FOR A MINING LOCATION IN MEREDITH TOWNSHIP RG 10 VOL. 2890 FILE # 181,609-81 PART 0 REEL # C-11292	1900-1902
GARDEN RIVER-LAND	SAULT STE. MARIE - (GARDEN RIVER) - APPLICATION OF DONALD MCPHERSON (155) FOR A MINING LOCATION IN DUNCAN TOWNSHIP AND HIS LATER ASSIGNMENT OF THE LAND TO SAMUEL B. MARTIN RG 10 VOL. 2890 FILE # 181,609-85 PART 0 REEL # C-11292	1900-1902
GARDEN RIVER-LAND	SAULT STE. MARIE - (GARDEN RIVER) - APPLICATIONS OF WILLIAM KINGSHOTT (131) AND WILLIAM H. EWING (251) FOR MINING LOCATION IN LAIRD TOWNSHIP RG 10 VOL. 2890 FILE # 181,609-62 PART 0 REEL # C-11292	1900-1903
GARDEN RIVER-LAND	SAULT STE. MARIE - (GARDEN RIVER) - APPLICATION OF ALEXANDER G. DUNCAN (139) FOR A MINING LOCATION IN LAIRD TOWNSHIP RG 10 VOL. 2890 FILE # 181,609-68 PART 0 REEL # C-11292	1900-1903
GARDEN RIVER-LAND	SAULT STE. MARIE - (GARDEN RIVER) - APPLICATIONS OF ROBERT HENRY (135), ALBERT B. STANDISH (285) AND CYRUS W. BALDWIN (312) FOR MINING LOCATIONS IN LAIRD TOWNSHIP RG 10 VOL. 2890 FILE # 181,609-65 PART 0 REEL # C-11292	1900-1906
GARDEN RIVER-LAND	SAULT STE. MARIE - (GARDEN RIVER) - APPLICATIONS OF JAMES WATSON (160) AND JOHN NOYES (347) FOR MINING LOCATIONS IN KEHOE TOWNSHIP RG 10 VOL. 2890 FILE # 181,609-90 PART 0 REEL # C-11292	1900-1906

SUBJECT	FILE NAME	DATES
GARDEN RIVER-LAND	SAULT STE. MARIE - (GARDEN RIVER) - APPLICATION OF WALLACE ARCHIBALD (140) FOR A MINING LOCATION IN LAIRD TOWNSHIP RG 10 VOL. 2890 FILE # 181,609-69 PART 0 REEL # C-11292	1900-1913
GARDEN RIVER-LAND	SAULT STE. MARIE - (GARDEN RIVER) - APPLICATION OF THOMAS BRUCE (172) FOR A MINING LOCATION IN MEREDITH TOWNSHIP RG 10 VOL. 2891 FILE # 181,609-100 PART 0 REEL # C-11293	1900
GARDEN RIVER-LAND	SAULT STE. MARIE - (GARDEN RIVER) - APPLICATION OF WILLIAM BRUCE FOR A MINING LOCATION IN MACDONALD TOWNSHIP RG 10 VOL. 2891 FILE # 181,609-101 PART 0 REEL # C-11293	1900
GARDEN RIVER-LAND	SAULT STE. MARIE - (GARDEN RIVER) - APPLICATION OF JAMES BRUCE (175) FOR A MINING LOCATION IN LAIRD TOWNSHIP AND LATER ASSIGNMENT FROM BRUCE TO SAMUEL V. GILBERT RG 10 VOL. 2891 FILE # 181,609-104 PART 0 REEL # C-11293	1900
GARDEN RIVER-LAND	SAULT STE. MARIE - (GARDEN RIVER) - APPLICATION OF A. G. DUNCAN FOR PERMISSION TO PROSPECT ON A MOUNTAIN NORTH OF SQUIRREL ISLAND, GARDEN RIVER RESERVE RG 10 VOL. 2891 FILE # 181,609-105 PART 0 REEL # C-11293	1900
GARDEN RIVER-LAND	SAULT STE MARIE - (GARDEN RIVER) - APPLICATION OF CHARLES C. WILLIAMS (179) FOR A MINING LOCATION IN LAIRD TOWNSHIP RG 10 VOL. 2891 FILE # 181,609-108 PART 0 REEL # C-11293	1900
GARDEN RIVER-LAND	SAULT STE. MARIE - (GARDEN RIVER) - APPLICATION OF WARNER PRESSENTIN FOR A MINING LOCATION IN MEREDITH TOWNSHIP RG 10 VOL. 2891 FILE # 181,609-92 PART 0 REEL # C-11292	1900

SUBJECT	FILE NAME	DATES
GARDEN RIVER-LAND	SAULT STE. MARIE - (GARDEN RIVER) - APPLICATION OF ROBERT E. MACE (164) FOR A MINING LOCATION IN LAIRD TOWNSHIP RG 10 VOL. 2891 FILE # 181,609-94 PART 0 REEL # C-11293	1900
GARDEN RIVER-LAND	SAULT STE. MARIE - (GARDEN RIVER) - APPLICATION OF JOHN H. MCLEAN (165) FOR A MINING LOCATION IN LAIRD TOWNSHIP RG 10 VOL. 2891 FILE # 181,609-95 PART 0 REEL # C-11293	1900
GARDEN RIVER-LAND	SAULT STE. MARIE - (GARDEN RIVER) - APPLICATION OF JOHN WILSON (169) FOR A MINING LOCATION IN LAIRD TOWNSHIP RG 10 VOL. 2891 FILE # 181,609-96 PART 0 REEL # C-11293	1900
GARDEN RIVER-LAND	SAULT STE. MARIE - (GARDEN RIVER) - APPLICATION OF FRANK OVERTON CARROLL (170) FOR A MINING LOCATION IN LAIRD TOWNSHIP RG 10 VOL. 2891 FILE # 181,609-97 PART 0 REEL # C-11293	1900
GARDEN RIVER-LAND	SAULT STE. MARIE - (GARDEN RIVER) - APPLICATION OF ROBERT A. FRANKS (168) FOR A MINING LOCATION IN LAIRD TOWNSHIP RG 10 VOL. 2891 FILE # 181,609-98 PART 0 REEL # C-11293	1900
GARDEN RIVER-LAND	SAULT STE. MARIE - (GARDEN RIVER) - APPLICATION OF THOMAS BRUCE (171) FOR A MINING LOCATION IN MACDONALD TOWNSHIP RG 10 VOL. 2891 FILE # 181,609-99 PART 0 REEL # C-11293	1900
GARDEN RIVER-LAND	SAULT STE. MARIE - (GARDEN RIVER) - APPLICATION OF THE LAKE SUPERIOR POWER COMPANY FOR A MINING LOCATION IN HAVILLAND TOWNSHIP RG 10 VOL. 2891 FILE # 181,609-103 PART 0 REEL # C-11293	1900-1901
GARDEN RIVER-LAND	SAULT STE. MARIE - (GARDEN RIVER) - APPLICATION OF JOHN T. CULBERTSON FOR A MINING LOCATION IN LAIRD TOWNSHIP AND LATER ASSIGNMENT TO FRANCIS H. DEGROAT RG 10 VOL. 2891 FILE # 181,609-102 PART 0 REEL # C-11293	1900-1904

SUBJECT	FILE NAME	DATES
GARDEN RIVER-LAND	SAULT STE MARIE - (GARDEN RIVER) - APPLICATIONS OF WILLIAM C. FREMLIN (177), ALEXANDER C. DUNCAN (259) AND ELIZABETH DUNCAN (344) FOR MINING LOCATIONS IN KEHOE TOWNSHIP RG 10 VOL. 2891 FILE # 181,609-106 PART 0 REEL # C-11293	1900-1906
GARDEN RIVER-LAND	SAULT STE. MARIE - (GARDEN RIVER) - APPLICATION OF DAVID WATSON (161) FOR A MINING LOCATION IN KEHOE TOWNSHIP RG 10 VOL. 2891 FILE # 181,609-91 PART 0 REEL # C-11292	1900-1906
GARDEN RIVER-LAND	SAULT STE. MARIE - (GARDEN RIVER) - APPLICATIONS OF WENDELL MARSHALL (163), CYRUS BALDWIN (284) AND ALBERT B. STANDISH (311) FOR MINING LOCATIONS IN LAIRD TOWNSHIP RG 10 VOL. 2891 FILE # 181,609-93 PART 0 REEL # C-11292	1900-1906
GARDEN RIVER-LAND	SAULT STE MARIE - (GARDEN RIVER) - APPLICATIONS OF ROBERT HURLEY (182) HERBERT, MABEL AND ELIZABETH DUNCAN AND WALLACE ARCHIBALD TO MINING LOCATIONS IN KEHOE TOWNSHIP (COPIES OF DEEDS FROM MABEL AND HERBERT ALEXANDER, MAUD AND ELIZABETH DUNCAN TO THE SAULT GRAY COPPER COMPANY LIMITED) RG 10 VOL. 2891 FILE # 181,609-109 PART 0 REEL # C-11293	1900-1909
GARDEN RIVER-LAND	SAULT STE MARIE - (GARDEN RIVER) - APPLICATIONS OF PATRICK SAYERS FOR NUMEROUS MINING LOCATIONS IN KEHOE TOWNSHIP (SKETCHES) RG 10 VOL. 2891 FILE # 181,609-107 PART 0 REEL # C-11293	1900-1918
GARDEN RIVER-LAND	SAULT STE MARIE - (GARDEN RIVER) - APPLICATION OF JOHN MCKERNEN (185) FOR A MINING LOCATION IN FENWICK TOWNSHIP AND ASSIGNMENT FROM MCKERNEN TO JOHN PATRICK MORAN RG 10 VOL. 2891 FILE # 181,609-110 PART 0 REEL # C-11293	1901-1902
GARDEN RIVER-LAND	SAULT STE MARIE - (GARDEN RIVER) - APPLICATION OF NEIL CAMPBELL (186) FOR A MINING LOCATION IN FENWICK TOWNSHIP AND ASSIGNMENT FROM CAMPBELL TO DAVID MORAN RG 10 VOL. 2891 FILE # 181,609-111 PART 0 REEL # C-11293	1901-1902

SUBJECT	FILE NAME	DATES
GARDEN RIVER-LAND	SAULT STE MARIE - (GARDEN RIVER) - APPLICATION OF JOHN MCKERNEN (189) FOR A MINING LOCATION IN FENWICK TOWNSHIP RG 10 VOL. 2891 FILE # 181,609-112 PART 0 REEL # C-11293	1901-1902
GARDEN RIVER-LAND	SAULT STE MARIE - (GARDEN RIVER) - APPLICATION OF NEIL CAMPBELL (190) FOR A MINING LOCATION IN FENWICK TOWNSHIP RG 10 VOL. 2891 FILE # 181,609-113 PART 0 REEL # C-11293	1901-1902
GARDEN RIVER-LAND	SAULT STE MARIE - (GARDEN RIVER) - APPLICATIONS OF NEIL CAMPBELL (191), HATTIE CAMPBELL, ANNA D. STANLEY, F.M. MCCARTHY AND ALICE M. ROOT FOR MINING LOCATIONS IN FENWICK TOWNSHIP RG 10 VOL. 2891 FILE # 181,609-114 PART 0 REEL # C-11293	1901-1905
GARDEN RIVER-LAND	SAULT STE MARIE - (GARDEN RIVER) - APPLICATIONS OF ELLA F. STEADLEY (192), NEIL CAMPBELL, EDGAR D. STANLEY, WILLIAM D. CLARK AND ANNE C. TUXBURY FOR MINING LOCATIONS IN FENWICK TOWNSHIP RG 10 VOL. 2891 FILE # 181,609-115 PART 0 REEL # C-11293	1901-1906
GARDEN RIVER-LAND	SAULT STE MARIE - (GARDEN RIVER) - APPLICATION OF CHARLES BUSH (195) FOR A MINING LOCATION IN MACDONALD TOWNSHIP RG 10 VOL. 2892 FILE # 181,609-116 PART 0 REEL # C-11293	1901
GARDEN RIVER-LAND	SAULT STE MARIE - (GARDEN RIVER) - APPLICATION OF JOHN S. WILSON (201) FOR A MINING LOCATION IN DUNCAN TOWNSHIP RG 10 VOL. 2892 FILE # 181,609-120 PART 0 REEL # C-11293	1901
GARDEN RIVER-LAND	SAULT STE MARIE - (GARDEN RIVER) - APPLICATION OF JOHN S. WILSON (202) FOR A MINING LOCATION IN DUNCAN TOWNSHIP RG 10 VOL. 2892 FILE # 181,609-121 PART 0 REEL # C-11293	1901

SUBJECT	FILE NAME	DATES
GARDEN RIVER-LAND	SAULT STE MARIE - (GARDEN RIVER) - APPLICATION OF THOMAS CLAYTON (205) FOR A MINING LOCATION IN DUNCAN TOWNSHIP RG 10 VOL. 2892 FILE # 181,609-123 PART 0 REEL # C-11293	1901
GARDEN RIVER-LAND	SAULT STE MARIE - (GARDEN RIVER) - APPLICATION OF JOHN S. WILSON (207) FOR A MINING LOCATION IN DUNCAN TOWNSHIP RG 10 VOL. 2892 FILE # 181,609-124 PART 0 REEL # C-11293	1901
GARDEN RIVER-LAND	SAULT STE MARIE - (GARDEN RIVER) - APPLICATION OF JOHN J. KEHOE (208) FOR A MINING LOCATION IN KEHOE TOWNSHIP RG 10 VOL. 2892 FILE # 181,609-125 PART 0 REEL # C-11293	1901
GARDEN RIVER-LAND	SAULT STE MARIE - (GARDEN RIVER) - APPLICATION OF ROBERT JAMES GIBSON, M.D. (209) FOR A MINING LOCATION IN KEHOE TOWNSHIP RG 10 VOL. 2892 FILE # 181,609-126 PART 0 REEL # C-11293	1901
GARDEN RIVER-LAND	SAULT STE MARIE - (GARDEN RIVER) - APPLICATION OF WILLIAM ERSKINE (210) FOR A MINING LOCATION IN DUNCAN TOWNSHIP RG 10 VOL. 2892 FILE # 181,609-127 PART 0 REEL # C-11293	1901
GARDEN RIVER-LAND	SAULT STE MARIE - (GARDEN RIVER) - APPLICATION OF JOHN ERSKINE (211) FOR A MINING LOCATION IN DUNCAN TOWNSHIP RG 10 VOL. 2892 FILE # 181,609-128 PART 0 REEL # C-11293	1901
GARDEN RIVER-LAND	SAULT STE MARIE - (GARDEN RIVER) - APPLICATION OF GEORGE SHINGWAUK FOR A MINING LOCATION IN DUNCAN TOWNSHIP RG 10 VOL. 2892 FILE # 181,609-129 PART 0 REEL # C-11293	1901
GARDEN RIVER-LAND	SAULT STE MAIRE - (GARDEN RIVER) - APPLICATION OF ALVIS GOETZ (197) FOR A MINING LOCATION IN FENWICK TOWNSHIP RG 10 VOL. 2892 FILE # 181,609-118 PART 0 REEL # C-11293	1901-1902

SUBJECT	FILE NAME	DATES
GARDEN RIVER-LAND	SAULT STE MARIE - (GARDEN RIVER) - APPLICATION OF GEORGE GOETZ (213) FOR A MINING LOCATION IN FENWICK TOWNSHIP RG 10 VOL. 2892 FILE # 181,609-130 PART 0 REEL # C-11293	1901-1902
GARDEN RIVER-LAND	SAULT STE MARIE - (GARDEN RIVER) - CORRESPONDENCE, REPORTS, MINUTES OF INVESTIGATIONS, AND DETAILED EVIDENCE REGARDING THE MINING DISPUTE BETWEEN ANNIE CAMPBELL AND JOHN F. GOETZ RESPECTING THE SW 1/4 OF SECTION 6, FENWICK TOWNSHIP (PLANS) RG 10 VOL. 2892 FILE # 181,609-117 PART 0 REEL # C-11293	1901-1903
GARDEN RIVER-LAND	SAULT STE MARIE - (GARDEN RIVER) - APPLICATIONS OF ELIE BOISSONEAU (203) AND JAMES CAMPBELL (323) FOR MINING LOCATIONS IN DUNCAN TOWNSHIP RG 10 VOL. 2892 FILE # 181,609-122 PART 0 REEL # C-11293	1901-1906
GARDEN RIVER-LAND	SAULT STE MARIE - (GARDEN RIVER) - APPLICATION OF JOHN F. GOETZ (215) FOR A MINING LOCATION IN FENWICK TOWNSHIP RG 10 VOL. 2893 FILE # 181,609-131 PART 0 REEL # C-11293	1901
GARDEN RIVER-LAND	SAULT STE MARIE - (GARDEN RIVER) - APPLICATION OF JAMES E. BALL (216) FOR A MINING LOCATION IN DUNCAN TOWNSHIP RG 10 VOL. 2893 FILE # 181,609-133 PART 0 REEL # C-11293	1901
GARDEN RIVER-LAND	SAULT STE MARIE - (GARDEN RIVER) - APPLICATIONS OF JAMES E. WHELAN (219) AND JAMES A. MAYER FOR A MINING LOCATION IN HAVILLAND TOWNSHIP RG 10 VOL. 2893 FILE # 181,609-136 PART 0 REEL # C-11293	1901-1902
GARDEN RIVER-LAND	SAULT STE MARIE - (GARDEN RIVER) - APPLICATIONS OF ARTHUR BLANCHARD (220) AND MARTIN KELLY (257) FOR MINING LOCATIONS IN LEY TOWNSHIP RG 10 VOL. 2893 FILE # 181,609-137 PART 0 REEL # C-11293	1901-1902

SUBJECT	FILE NAME	DATES
GARDEN RIVER-LAND	SAULT STE MARIE - (GARDEN RIVER) - APPLICATION OF ANTHONY GOETZ (214) FOR A MINING LOCATION IN FENWICK TOWNSHIP RG 10 VOL. 2893 FILE # 181,609-132 PART 0 REEL # C-11293	1901-1903
GARDEN RIVER-LAND	SAULT STE MARIE - (GARDEN RIVER) - APPLICATION OF WILLIAM PARK (211) AND STAFFORD KELLY (255) FOR MINING LOCATIONS IN KARS TOWNSHIP RG 10 VOL. 2893 FILE # 181,609-138 PART 0 REEL # C-11293	1901-1904
GARDEN RIVER-LAND	SAULT STE MARIE - (GARDEN RIVER) - APPLICATIONS OF THOMAS AND JOSEPH A. JOHNSTON (225), ANTHONY DEUTEUGER (277), RUTH GOETZ (306) AND ALOIS GOETZ (327) FOR MINING LOCATIONS IN KARS TOWNSHIP RG 10 VOL. 2893 FILE # 181,609-140 PART 0 REEL # C-11293	1901-1905
GARDEN RIVER-LAND	SAULT STE MARIE - (GARDEN RIVER) - APPLICATIONS OF JAMES B. MILLAR AND JOHN H. JOHNSTON (226) AND ASSIGNMENT OF ALEXANDER TURCOTTE (276), TO JOHANNA GOETZ RESPECTING MINING LOCATIONS IN KARS TOWNSHIP RG 10 VOL. 2893 FILE # 181,609-141 PART 0 REEL # C-11293	1901-1905
GARDEN RIVER-LAND	SAULT STE MARIE - (GARDEN RIVER) - APPLICATION OF HERBERT DUNCAN (217) FOR A MINING LOCATION IN KEHOE TOWNSHIP RG 10 VOL. 2893 FILE # 181,609-134 PART 0 REEL # C-11293	1901-1906
GARDEN RIVER-LAND	SAULT STE MARIE - (GARDEN RIVER) - APPLICATIONS OF PETER C. KELLIHER (218) GEORGE KEMP (252) AND JOSEPH A. MAYER (363) FOR MINING LOCATIONS IN FENWICK TOWNSHIP RG 10 VOL. 2893 FILE # 181,609-135 PART 0 REEL # C-11293	1901-1907
GARDEN RIVER-LAND	SAULT STE MARIE - (GARDEN RIVER) - APPLICATIONS OF IDA ELLERBY (222), CATHERINE KELLY (292), JENNIE RATCLIFF (321), AND RUTH GOETZ (337) FOR MINING LOCATIONS IN KARS TOWNSHIP RG 10 VOL. 2893 FILE # 181,609-139 PART 0 REEL # C-11293	1901-1907

SUBJECT	FILE NAME	DATES
GARDEN RIVER-LAND	SAULT STE MARIE - (GARDEN RIVER) - APPLICATIONS OF HARRY A. EVENDEN AND JAMES B. MILLER (227) AND ISAAC RUSSELL EDMONDS (359) FOR MINING LOCATIONS IN KARS TOWNSHIP RG 10 VOL. 2893 FILE # 181,609-142 PART 0 REEL # C-11293	1901-1907
GARDEN RIVER-LAND	SAULT STE MARIE - (GARDEN RIVER) - APPLICATION OF JOHN R. SCOTT (230) FOR A MINING LOCATION IN DUNCAN TOWNSHIP RG 10 VOL. 2893 FILE # 181,609-143 PART 0 REEL # C-11293	1902
GARDEN RIVER-LAND	SAULT STE MARIE - (GARDEN RIVER) - APPLICATION OF ROBERT D. PERRY (238) FOR A MINING LOCATION IN KARS TOWNSHIP RG 10 VOL. 2893 FILE # 181,609-148 PART 0 REEL # C-11293	1902
GARDEN RIVER-LAND	SAULT STE. MARIE - (GARDEN RIVER) - APPLICATION OF DAVID BROWN (239) FOR A MINING LOCATION IN DUNCAN TOWNSHIP RG 10 VOL. 2893 FILE # 181,609-149 PART 0 REEL # C-11293	1902
GARDEN RIVER-LAND	SAULT STE. MARIE - (GARDEN RIVER) - APPLICATION OF ROBERT N. ADAMS (240) FOR A MINING LOCATION IN DUNCAN TOWNSHIP RG 10 VOL. 2893 FILE # 181,609-150 PART 0 REEL # C-11293	1902
GARDEN RIVER-LAND	SAULT STE. MARIE - (GARDEN RIVER) - APPLICATION OF JOSEPH CHARLES GRIEB (244) FOR A MINING LOCATION IN DUNCAN TOWNSHIP RG 10 VOL. 2893 FILE # 181,609-154 PART 0 REEL # C-11293	1902
GARDEN RIVER-LAND	SAULT STE. MARIE - (GARDEN RIVER) - APPLICATION OF GEORGE GROTZ (247) FOR A MINING LOCATION IN FENWICK TOWNSHIP RG 10 VOL. 2893 FILE # 181,609-157 PART 0 REEL # C-11293	1902
GARDEN RIVER-LAND	SAULT STE. MARIE - (GARDEN RIVER) - APPLICATION OF JOHN BRYDES (249) FOR A MINING LOCATION IN TILLEY TOWNSHIP RG 10 VOL. 2893 FILE # 181,609-158 PART 0 REEL # C-11293	1902

SUBJECT	FILE NAME	DATES
GARDEN RIVER-LAND	SAULT STE. MARIE - (GARDEN RIVER) - APPLICATION OF ALEXANDER MCPHERSON (242) FOR A MINING LOCATION IN DUNCAN TOWNSHIP RG 10 VOL. 2893 FILE # 181,609-152 PART 0 REEL # C-11293	1902-1903
GARDEN RIVER-LAND	SAULT STE MARIE - (GARDEN RIVER) - APPLICATIONS OF CAROLYN SUPE (236) NEIL CAMPBELL AND FRANK ROOT (273) FOR MINING LOCATIONS IN FENWICK TOWNSHIP RG 10 VOL. 2893 FILE # 181,609-146 PART 0 REEL # C-11293	1902-1904
GARDEN RIVER-LAND	SAULT STE. MARIE - (GARDEN RIVER) - APPLICATIONS OF JOHN MCKAY (243) AND WILLIAM PRIESTER (307) FOR A MINING LOCATION IN DUNCAN TOWNSHIP RG 10 VOL. 2893 FILE # 181,609-153 PART 0 REEL # C-11293	1902-1904
GARDEN RIVER-LAND	SAULT STE MARIE - (GARDEN RIVER) - APPLICATIONS OF JOSEPH LESAGE (231) AND WILLIAM PRIESTER BY ASSIGNMENT FOR MINING LOCATIONS IN DUNCAN TOWNSHIP RG 10 VOL. 2893 FILE # 181,609-144 PART 0 REEL # C-11293	1902-1906
GARDEN RIVER-LAND	SAULT STE MARIE - (GARDEN RIVER) - APPLICATIONS OF WILLIAM CHARLES FOSTER (271), CHARLES SUPE (235), LUCINDA GOLD MINING CO. LTD. (297), AND FRANK M. DOLE FOR MINING LOCATIONS IN FENWICK TOWNSHIP RG 10 VOL. 2893 FILE # 181,609-145 PART 0 REEL # C-11293	1902-1906
GARDEN RIVER-LAND	SAULT STE MARIE - (GARDEN RIVER) - APPLICATIONS OF HENRY DE B. RANDOLPH (237), FRANK DOLE (272), AND ALBERT E. SHARPE FOR MINING LOCATIONS IN FENWICK TOWNSHIP RG 10 VOL. 2893 FILE # 181,609-147 PART 0 REEL # C-11293	1902-1906
GARDEN RIVER-LAND	SAULT STE. MARIE - (GARDEN RIVER) - APPLICATIONS OF CORNELIUS LYNCH (246), VESTA G. LANNING (303), ALFRED F. DENNIS (330) FOR MINING LOCATIONS IN FENWICK TOWNSHIP RG 10 VOL. 2893 FILE # 181,609-156 PART 0 REEL # C-11293	1902-1906

SUBJECT	FILE NAME	DATES
GARDEN RIVER-LAND	SAULT STE. MARIE - (GARDEN RIVER) - APPLICATION OF JOHN HARVEY GRANVILLE (241), MENZO GATES (274) AND FRANK D. ROOT (318) FOR MINING LOCATIONS IN FENWICK TOWNSHIP RG 10 VOL. 2893 FILE # 181,609-151 PART 0 REEL # C-11293	1902-1907
GARDEN RIVER-LAND	SAULT STE. MARIE - (GARDEN RIVER) - APPLICATIONS OF ANNIE CULLIS (245), JOHN MCKERNEY (301) AND CLINTON COLLINS (356) FOR MINING LOCATIONS IN FENWICK TOWNSHIP RG 10 VOL. 2893 FILE # 181,609-155 PART 0 REEL # C-11293	1902-1907
GARDEN RIVER-LAND	SAULT STE. MARIE - (GARDEN RIVER) - APPLICATION OF R.D. PERRY (265) FOR A MINING LOCATION IN FENWICK TOWNSHIP RG 10 VOL. 2893 FILE # 181,609-159 PART 0 REEL # C-11293	1903
GARDEN RIVER-LAND	SAULT STE. MARIE - (GARDEN RIVER) - APPLICATION OF CHARLES E. CHIPLEY AND PHILETUS M. CHURCH (267) FOR A MINING LOCATION ON LONG POINT, SECTION "S", LAIRD TOWNSHIP RG 10 VOL. 2893 FILE # 181,609-160 PART 0 REEL # C-11293	1903-1904
GARDEN RIVER-LAND	SAULT STE. MARIE - (GARDEN RIVER) - APPLICATION OF R.N. MUNCAN (281) FOR A MINING LOCATION IN MEREDITH TOWNSHIP RG 10 VOL. 2894 FILE # 181,609-161 PART 0 REEL # C-11293	1904
GARDEN RIVER-LAND	SAULT STE. MARIE - (GARDEN RIVER) - APPLICATION OF THOMAS BAILY (282) FOR A MINING LOCATION IN MEREDITH TOWNSHIP RG 10 VOL. 2894 FILE # 181,609-162 PART 0 REEL # C-11293	1904
GARDEN RIVER-LAND	SAULT STE. MARIE - (GARDEN RIVER) - APPLICATION OF E.B.S. SUTTON (283) FOR A MINING LOCATION IN MEREDITH TOWNSHIP RG 10 VOL. 2894 FILE # 181,609-163 PART 0 REEL # C-11293	1904

SUBJECT	FILE NAME	DATES
GARDEN RIVER-LAND	SAULT STE. MARIE - (GARDEN RIVER) - APPLICATION OF JAMES H. TEARE (295) FOR A MINING LOCATION IN LARID TOWNSHIP RG 10 VOL. 2894 FILE # 181,609-166 PART 0 REEL # C-11293	1904
GARDEN RIVER-LAND	SAULT STE. MARIE - (GARDEN RIVER) - APPLICATION OF LETITIA MCKERNEY (305) FOR A MINING LOCATION IN FENWICK TOWNSHIP RG 10 VOL. 2894 FILE # 181,609-171 PART 0 REEL # C-11293	1904
GARDEN RIVER-LAND	SAULT STE. MARIE - (GARDEN RIVER) - APPLICATION OF JAMES RATCLIFFE (288) AND MARTIN KELLY (319) FOR MINING LOCATIONS IN FENWICK TOWNSHIP RG 10 VOL. 2894 FILE # 181,609-164 PART 0 REEL # C-11293	1904-1905
GARDEN RIVER-LAND	SAULT STE. MARIE - (GARDEN RIVER) - APPLICATION OF RUTH GOETZ (300) FOR A MINING LOCATION IN KARS TOWNSHIP RG 10 VOL. 2894 FILE # 181,609-168 PART 0 REEL # C-11293	1904-1906
GARDEN RIVER-LAND	SAULT STE. MARIE - (GARDEN RIVER) - APPLICATION OF CHARLES A. LYON (322) AND EDGAR (ELMER) E. DENNIS (331) FOR MINING LOCATIONS INFENWICK TOWNSHIP RG 10 VOL. 2894 FILE # 181,609-169 PART 0 REEL # C-11293	1904-1906
GARDEN RIVER-LAND	SAULT STE. MARIE - (GARDEN RIVER) - APPLICATION OF JOHN A. MCMAHON (304) AND CLARENCE C. TUXBURY (322) FOR MINING LOCATIONS IN FENWICK TOWNSHIP RG 10 VOL. 2894 FILE # 181,609-170 PART 0 REEL # C-11293	1904-1906
GARDEN RIVER-LAND	SAULT STE. MARIE - (GARDEN RIVER) - APPLICATIONS OF JOSEPH MORIN (296) AND JOHN BECKING (364) FOR MINING LOCATIONS IN LAIRD TOWNSHIP RG 10 VOL. 2894 FILE # 181,609-165 PART 0 REEL # C-11293	1904-1907

SUBJECT	FILE NAME	DATES
GARDEN RIVER-LAND	SAULT STE. MARIE - (GARDEN RIVER) - APPLICATION OF JOHN GUNN (294) FOR A MINING LOCATION IN LAIRD TOWNSHIP RG 10 VOL. 2894 FILE # 181,609-167 PART 0 REEL # C-11293	1904-1910
GARDEN RIVER-LAND	SAULT STE. MARIE - (GARDEN RIVER) - APPLICATION OF FRANK NORRIS (325) FOR A MINING LOCATION IN DUNCAN TOWNSHIP RG 10 VOL. 2894 FILE # 181,609-176 PART 0 REEL # C-11293	1905
GARDEN RIVER-LAND	SAULT STE. MARIE _ (GARDEN RIVER) - APPLICATION OF NEIL MCSORLEY (326) FOR A MINING LOCATION IN VANKOUGHNET TOWNSHIP RG 10 VOL. 2894 FILE # 181,609-177 PART 0 REEL # C-11293	1905
GARDEN RIVER-LAND	SAULT STE. MARIE - (GARDEN RIVER) - APPLICATION OF THOMAS BAILEY (308) FOR A MINING LOCATION IN MEREDITH TOWNSHIP RG 10 VOL. 2894 FILE # 181,609-172 PART 0 REEL # C-11293	1905-1906
GARDEN RIVER-LAND	SAULT STE. MARIE - (GARDEN RIVER) - APPLICATION OF E.S.B. SUTTON FOR A MINING LOCATION IN MEREDITH TOWNSHIP RG 10 VOL. 2894 FILE # 181,609-173 PART 0 REEL # C-11293	1905-1906
GARDEN RIVER-LAND	SAULT STE. MARIE - (GARDEN RIVER) - APPLICATION OF R.H. MUNSON (310) FOR A MINING LOCATION IN MEREDITH TOWNSHIP RG 10 VOL. 2894 FILE # 181,609-174 PART 0 REEL # C-11293	1905-1906
GARDEN RIVER-LAND	SAULT STE MARIE - (GARDEN RIVER) - APPLICATION OF ANNIE CAMPBELL (324) FOR A MINING LOCATION IN DUNCAN TOWNSHIP RG 10 VOL. 2894 FILE # 181,609-175 PART 0 REEL # C-11293	1905-1906
GARDEN RIVER-LAND	SAULT STE. MARIE - (GARDEN RIVER) - APPLICATION OF DAN CAMPBELL FOR A MINING LOCATION IN KARS TOWNSHIP RG 10 VOL. 2894 FILE # 181,609-179 PART 0 REEL # C-11293	1906

SUBJECT	FILE NAME	DATES
GARDEN RIVER-LAND	SAULT STE. MARIE - (GARDEN RIVER) - APPLICATION OF HATTIE CAMPBELL (340) FOR MINING LOCATIONS IN KARS AND LEY TOWNSHIPS RG 10 VOL. 2894 FILE # 181,609-180 PART 0 REEL # C-11293	1906
GARDEN RIVER-LAND	SAULT STE. MARIE - (GARDEN RIVER) - APPLICATION OF DAVID MARR PAUL (339) FOR A MINING LOCATION IN LEY TOWNSHIP RG 10 VOL. 2894 FILE # 181,609-181 PART 0 REEL # C-11293	1906
GARDEN RIVER-LAND	SAULT STE. MARIE - (GARDEN RIVER) - APPLICATION OF WILLIAM DUKES AND JOHN MUNRO (341) FOR A MINING LOCATION IN MACDONALD TOWNSHIP RG 10 VOL. 2894 FILE # 181,609-182 PART 0 REEL # C-11293	1906
GARDEN RIVER-LAND	SAULT STE. MARIE - (GARDEN RIVER) - APPLICATION OF WALLACE ARCHIBALD (346) FOR A MINING LOCATION IN KEHOE TOWNSHIP RG 10 VOL. 2894 FILE # 181,609-184 PART 0 REEL # C-11293	1906
GARDEN RIVER-LAND	SAULT STE. MARIE - (GARDEN RIVER) - APPLICATION OF RAY M. DROWN (349) FOR A MINING LOCATION IN KEHOE TOWNSHIP RG 10 VOL. 2894 FILE # 181,609-185 PART 0 REEL # C-11293	1906
GARDEN RIVER-LAND	SAULT STE. MARIE - (GARDEN RIVER) - APPLICATION OF JOSEPH A. MAYER (350) FOR A MINING LOCATION INLEY TOWNSHIP RG 10 VOL. 2894 FILE # 181,609-186 PART 0 REEL # C-11293	1906
GARDEN RIVER-LAND	SAULT STE. MARIE - (GARDEN RIVER) - APPLICATION OF MARTIN KELLY (351) FOR A MINING LOCATION IN LEY TOWNSHIP RG 10 VOL. 2894 FILE # 181,609-187 PART 0 REEL # C-11293	1906
GARDEN RIVER-LAND	SAULT STE. MARIE - (GARDEN RIVER) - APPLICATION OF OSCAR LANCASTER (349) FOR A MINING LOCATION IN KEHOE TOWNSHIP RG 10 VOL. 2894 FILE # 181,609-189 PART 0 REEL # C-11293	1906

SUBJECT	FILE NAME	DATES
GARDEN RIVER-LAND	SAULT STE. MARIE - (GARDEN RIVER) - APPLICATION OF ALOIS GOETZ (354) FOR A MINING LOCATION IN KARS TOWNSHIP RG 10 VOL. 2894 FILE # 181,609-190 PART 0 REEL # C-11293	1906
GARDEN RIVER-LAND	SAULT STE. MARIE - (GARDEN RIVER) - APPLICATION OF JOHN ELLIOTT FOR A MINING LOCATION AND DISPUTE IN THE MATTER OF THE N 40 ACRES OF THE SE 1/4 AND S 40 ACRES OF THE NE 1/4 OF SECTION 30 IN AWARES TOWNSHIP BETWEEN ELLIOTT AND HECTOR HILLMAN RG 10 VOL. 2894 FILE # 181,609-178 PART 0 REEL # C-11293	1906-1907
GARDEN RIVER-LAND	SAULT STE. MARIE - (GARDEN RIVER) - APPLICATION OF JOSEPH P. LESAGE FOR A MINING LOCATION IN DUNCAN TOWNSHIP RG 10 VOL. 2894 FILE # 181,609-188 PART 0 REEL # C-11293	1906-1918
GARDEN RIVER-LAND	SAULT STE. MARIE - (GARDEN RIVER) - APPLICATION OF WILLIAM L. MURDOCK (360) FOR A MINING LOCATION IN LEY TOWNSHIP RG 10 VOL. 2894 FILE # 181,609-192 PART 0 REEL # C-11293	1907
GARDEN RIVER-LAND	SAULT STE. MARIE - (GARDEN RIVER) - APPLICATION OF MICHAEL J. MAGEE (362) FOR MINING LOCATIONS IN LEY AND KARS TOWNSHIPS RG 10 VOL. 2894 FILE # 181,609-193 PART 0 REEL # C-11293	1907
GARDEN RIVER-LAND	SAULT STE. MARIE - (GARDEN RIVER) - APPLICATION OF JACOB ROTHSCHILD FOR A MINING LOCATION IN VANKOUGHNET TOWNSHIP RG 10 VOL. 2894 FILE # 181,609-194 PART 0 REEL # C-11293	1907
GARDEN RIVER-LAND	SAULT STE. MARIE - (GARDEN RIVER) - APPLICATION OF PATRICIA MCKERNEY (358) FOR A MINING LOCATION IN KEHOE TOWNSHIP RG 10 VOL. 2894 FILE # 181,609-191 PART 0 REEL # C-11293	1907-1908

SUBJECT	FILE NAME	DATES
GARDEN RIVER-LAND	SAULT STE. MARIE - (GARDEN RIVER) - REQUEST OF LORENZO R. PULFORD OF DETROIT FOR INFORMATION REGARDING MINING LOCATIONS IN MACDONALD TOWNSHIP RG 10 VOL. 2894 FILE # 181,609-195 PART 0 REEL # C-11293	1908
GARDEN RIVER-LAND	SAULT STE. MARIE (GARDEN RIVER) - APPLICATIONS OF CYRENIUS MARITT COATES AND GEORGE COATES TO PURCHASE CERTAIN LOTS IN VANKOUGHNET TOWNSHIP RG 10 VOL. 2917 FILE # 186,236 PART 0 REEL # C-11298	1897-1898
GARDEN RIVER-LAND	SAULT STE. MARIE - GARDEN RIVER - SALE OF INDIAN LANDS IN THE TOWNSHIPS OF DUNCAN, KEHOE AND MEREDITH (PLAN OF DUNCAN TOWNSHIP) RG 10 VOL. 2929 FILE # 192,632 PART 0 REEL # C-11299	1897
GARDEN RIVER-LAND	SAULT STE. MARIE - CORRESPONDENCE REGARDING THE SALE ON LEASE OF TRAP ROCK LOCATION ON THE GARDEN RIVER RESERVE (PLANS, TRACING AND COPIES OF SURRENDER) RG 10 VOL. 3053 FILE # 243,190 PART 0 REEL # C-11317	1902-1904
GARDEN RIVER-LAND	SAULT STE. MARIE (GARDEN RIVER) - LAND RETURNS OF INDIAN LAND IN VARIOUS TOWNSHIPS RG 10 VOL. 3062 FILE # 254,008-13 PART 0 REEL # C-11318	1903-1907
GARDEN RIVER-LAND	SAULT STE. MARIE (GARDEN RIVER) APPLICATION OF THOMAS J. MCCAULEY TO PURCHASE A PORTION OF THE SE 1/4 OF SECTION 11 IN FENWICK TOWNSHIP. RG 10 VOL. 3069 FILE # 254,932 PART 0 REEL # C-11320	1902
GARDEN RIVER-LAND	SAULT STE. MARIE (GARDEN RIVER) - APPLICATIONS OF CHARLES E. CHIPLEY, PHILETUS M. CHURCH AND DR. W.E. GIMBY TO PURCHASE A PORTION OF SECTION "S", LAIRD TOWNSHIP. RG 10 VOL. 3070 FILE # 255,360 PART 0 REEL # C-11320	1902-1919

SUBJECT	FILE NAME	DATES
GARDEN RIVER-LAND	SAULT STE. MARIE - AGREEMENT BETWEEN JAMES ADAMS AND WILLIAM L. ALLEN TO LEASE LAND ON THE GARDEN RIVER RESERVE FOR THE PURPOSE OF BUILDING A STORE (COPY OF LEASE) RG 10 VOL. 3073 FILE # 259,304 PART 0 REEL # C-11320	1903-1913
GARDEN RIVER-LAND	SAUTL STE. MARIE (GARDEN RIVER) - APPLICATION OF W.H. THORNTON TO PURCHASE A PORTION OF SECTION 10 IN MACDONALD TOWNSHIP RG 10 VOL. 3075 FILE # 261,044 PART 0 REEL # C-11320	1903
GARDEN RIVER-LAND	SAULT STE. MARIE (GARDEN RIVER) - APPLICATION OF DONALD MORRISON FOR PATENT AND WATER POWER ON SECTION 31, MEREDITH TOWNSHIP. RG 10 VOL. 3078 FILE # 265,820 PART 0 REEL # C-11321	1903
GARDEN RIVER-LAND	SAULT STE. MARIE (GARDEN RIVER) - APPLICATION OF MRS. WASHINGTON (MATILDA) WALKER FOR A PATENT TO THE W 1/2 OF THE NW 1/4 OF SECTION 17, VANKOUGHNET TOWNSHIP. RG 10 VOL. 3078 FILE # 264,749 PART 0 REEL # C-11321	1903-1917
GARDEN RIVER-LAND	SAULT STE. MARIE (GARDEN RIVER) - SALE OF PART OF THE NE 1/4 AND THE SW 1/4 OF SECTION 12, LAIRD TOWNSHIP TO LOUIS GARNETT AND CHARGES AGAINST MESSERS BURTON, BROTHERS, FOR ILLEGAL TIMBER CUTTING RG 10 VOL. 3084 FILE # 275,342 PART 0 REEL # C-11322	1904-1905
GARDEN RIVER-LAND	SAULT STE. MARIE (GARDEN RIVER) - APPLICATION OF JAMES R. BOOTH FOR A PATENT TO CERTAIN LANDS IN AWERES TOWNSHIP AND ASSIGNMENT TO BOOTH FROM THE ALGOMA CENTRAL AND HUDSONS' BAY RAILWAY (LEASES, GRANTS, ASSIGNMENTS) RG 10 VOL. 3085 FILE # 278,004 PART 0 REEL # C-11322	1904-1934
GARDEN RIVER-LAND	SAULT STE. MARIE (GARDEN RIVER) - CORRESPONDENCE REGARDING THE APPLICATION OF MAITLAND, RIXON AND CO. OF OWEN SOUND TO PURCHASE CERTAIN LOTS IN THE TOWNSHIPS OF KEHOE, DUNCAN, MEREDITH AND MACDONALD. RG 10 VOL. 3088 FILE # 280,950 PART 0 REEL # C-11322	1902-1925

SUBJECT	FILE NAME	DATES
GARDEN RIVER-LAND	SAULT STE. MARIE (GARDEN RIVER) - LIEN AGAINST THE W 1/2 OF THE NE 1/4 OF LOT "F" IN LAIRD TOWNSHIP RG 10 VOL. 3088 FILE # 279,550 PART 0 REEL # C-11322	1904
GARDEN RIVER-LAND	SAULT STE. MARIE (GARDEN RIVER) - APPLICATION OF MARTIN KELLY OF SAULT STE MARIE, MICHIGAN TO PURCHASE THE NORTH TWO CONCESSIONS IN ARCHIBALD TOWNSHIP AND APPLICATIONS OF SEVERAL RETURNED SOLDIERS TO PURCHASE CERTAIN LOTS IN THE SAME TOWNSHIP. RG 10 VOL. 3100 FILE # 303,456 PART 0 REEL # C-11324	1906-1920
GARDEN RIVER-LAND	SAULT STE. MARIE (GARDEN RIVER) - APPLICATION OF THOMAS J. BISHOP TO PURCHASE SEVERAL LOTS IN TUPPER AND TILLEY TOWNSHIPS. RG 10 VOL. 3101 FILE # 303,884 PART 0 REEL # C-11324	1906-1908
GARDEN RIVER-LAND	SAULT STE. MARIE (GARDEN RIVER) - APPLICATION OF FRANK HUGHES TO PURCHASE CERTAIN LANDS IN VANKOUGHNET TOWNSHIP RG 10 VOL. 3103 FILE # 307,950 PART 0 REEL # C-11325	1907
GARDEN RIVER-LAND	SAULT STE. MARIE (GARDEN RIVER) - APPLICATION OF JOHN MCGREGOR FOR A PATENT TO CERTAIN LANDS IN MEREDITH TOWNSHIP. RG 10 VOL. 3112 FILE # 319,299 PART 0 REEL # C-11326	1907-1909
GARDEN RIVER-LAND	SAULT STE. MARIE (GARDEN RIVER) - APPLICATION OF THOMAS KIRBY TO PURCHASE THE S 1/2 OF THE SE 1/4 OF SECTION 2 AND THE E 1/2 OF SECTION 11, MACDONALD TOWNSHIP (LAND GRANT, ASSIGNMENTS). RG 10 VOL. 3117 FILE # 326,140 PART 0 REEL # C-11327	1908-1926
GARDEN RIVER-LAND	SAULT STE. MARIE (GARDEN RIVER) - APPLICATIONS TO PURCHASE LANDS IN SECTIONS "K" AND "L", LAIRD TOWNSHIP (PLANS). RG 10 VOL. 3121 FILE # 328,500 PART 0 REEL # C-11327	1908-1927

SUBJECT	FILE NAME	DATES
GARDEN RIVER-LAND	SAULT STE. MARIE (GARDEN RIVER) - RESOLUTION OF THE GARDEN RIVER BAND TO PAY CERTAIN ACCOUNTS. RG 10 VOL. 3123 FILE # 335,087 PART 0 REEL # C-11328	1908
GARDEN RIVER-LAND	SAULT STE. MARIE (GARDEN RIVER) - APPLICATIONS TO PURCHASE CERTAIN LANDS IN SECTIONS 7 AND 17, MEREDITH TOWNSHIP. RG 10 VOL. 3123 FILE # 333,780 PART 0 REEL # C-11328	1908-1914
GARDEN RIVER-LAND	SAULT STE. MARIE (GARDEN RIVER) - APPLICATION OF PETER JONES FOR A PATENT TO THE S 1/2 OF THE SW 1/4 OF SECTION 18, FISHER TOWNSHIP. RG 10 VOL. 3123 FILE # 332,540 PART 0 REEL # C-11328	1908-1915
GARDEN RIVER-LAND	SAULT STE. MARIE (GARDEN RIVER) - APPLICATION OF JOSEPH EATON TO PURCHASE THE FRACTIONAL NW 1/4 OF SECTION "R", LAIRD TOWNSHIP. RG 10 VOL. 3123 FILE # 333,630 PART 0 REEL # C-11328	1908-1928
GARDEN RIVER-LAND	SAULT STE. MARIE - GARDEN RIVER BAND - CORRESPONDENCE REGARDING SALE OF N.W. 1/4 OF SECTION 27, TOWNSHIP OF PENNEFATHER RG 10 VOL. 3167 FILE # 395,505 PART 0 REEL # C-11333	1911-1928
GARDEN RIVER-LAND	SAULT STE. MARIE - SURRENDER TO THE SUPERIOR DREDGE AND DOCK COMPANY OF SIXTY ACRES OF LAND ON THE GARDEN RIVER RESERVE (PLANS) RG 10 VOL. 3169 FILE # 405,123 PART 0 REEL # C-11333	1912-1925
GARDEN RIVER-LAND	SAULT STE. MARIE - APPLICATION FROM THE PROVINCIAL SECRETARY OF ONTARIO TO PURCHASE A PORTION OF THE GARDEN RIVER RESERVE FOR THE PURPOSE OF ESTABLISHING AN INDUSTRIAL FARM (PLAN) RG 10 VOL. 3175 FILE # 437,632 PART 0 REEL # C-11334	1913-1914

SUBJECT	FILE NAME	DATES
GARDEN RIVER-LAND	SAULT STE. MARIE - GARDEN RIVER RESERVE - APPLICATION OF JOHN LAROQUE TO PURCHASE THE W. 1/2 OF THE S.E. 1/4 OF SECTION F, TOWNSHIP OF LAIRD; ALSO FROM F.H. SCHOALES FOR THE S. 1/2 OF THE N.E. 1/4 OF SECTION K, TOWNSHIP OF LAIRD RG 10 VOL. 3177 FILE # 446,870 PART 0 REEL # C-11334	1914-1924
GARDEN RIVER-LAND	SAULT STE MARIE - GARDEN RIVER RESERVE - SALE OF UNSOLD LOTS IN THE TOWNSHIPS OF MACDONALD, MEREDITH AND LAIRD RG 10 VOL. 3185 FILE # 463,771 PART 0 REEL # C-11336	1915
GARDEN RIVER-LAND	GARDEN RIVER AGENCY - AGENT A.D. MCNABB REPORTS HE HAS HAD AN OFFER TO PURCHASE S 1/2 OF SE 1/4, SECTION 22, LAIRD TOWNSHIP RG 10 VOL. 3188 FILE # 465,417 PART 0 REEL # C-11336	1915
GARDEN RIVER-LAND	GARDEN RIVER AGENCY - APPLICATION BY JOSHUA LEGGE TO PURCHASE LOT 11, CON. 2, TUPPER TOWNSHIP RG 10 VOL. 3188 FILE # 465,419 PART 0 REEL # C-11336	1915
GARDEN RIVER-LAND	GARDEN RIVER AGENCY - APPLICATION BY UNION CARBIDE CANADA TO CONSTRUCT A TELEPHONE LINE ACROSS SECTION LAND M, LAIRD TOWNSHIP RG 10 VOL. 3189 FILE # 469,970 PART 0 REEL # C-11336	1915
GARDEN RIVER-LAND	GARDEN RIVER AGENCY - SALE TO THEODORE SANDERS OF THE E 1/2 NE 1/4 SECTION 15, MACDONALD TOWNSHIP RG 10 VOL. 3190 FILE # 472,043 PART 0 REEL # C-11337	1915
GARDEN RIVER-LAND	SAULT STE. MARIE AGENCY - GARDEN RIVER RESERVE - APPLICATION TO PURCHASE S.E. 1/4, SECTION 7, FENWICK TOWNSHIP RG 10 VOL. 3194 FILE # 489,448 PART 0 REEL # C-11337	1916

SUBJECT	FILE NAME	DATES
GARDEN RIVER-LAND	SAULT STE. MARIE AGENCY - GARDEN RIVER RESERVE - APPLICATION BY S. GEORGE STONE FOR A MILL SITE NEAR ECHO LAKE RG 10 VOL. 3197 FILE # 499,761 PART 0 REEL # C-11338	1917
GARDEN RIVER-LAND	SAULT STE. MARIE AGENCY - GENERAL INQUIRIES AS TO THE OWNERSHIP OF LOTS 47 AND 48H GARDEN RIVER RESERVE. RG 10 VOL. 3213 FILE # 528,616 PART 0 REEL # C-11341	1919-1932
GARDEN RIVER-LAND	SAULT STE. MARIE - GARDEN RIVER RESERVE CORRESPONDENCE REGARDING LAND SALES IN KARS TOWNSHIP. RG 10 VOL. 3219 FILE # 534,842 PART 0 REEL # C-11342	1920
GARDEN RIVER-LAND	SAULT STE. MARIE - GARDEN RIVER RESERVE-CORRESPONDENCE REGARDING MIX-UPS IN THE SALE OF W 1/2 SEC. 16, MCDONALD TOWNSHIP. RG 10 VOL. 3219 FILE # 535,587 PART 0 REEL # C-11342	1920
GARDEN RIVER-LAND	SAULT STE. MARIE - GARDEN RIVER RESERVE-APPLICATION, FROM EDISON FRANKLIN MCAULEY, TO PURCHASE SEC 37, LEY TOWNSHIP AND N 1/2 OF SEC 1, KARS TOWNSHIP RG 10 VOL. 3219 FILE # 535,661 PART 0 REEL # C-11342	1920
GARDEN RIVER-LAND	SAULT STE. MARIE - GARDEN RIVER RESERVE-CORRESPONDENCE REGARDING LOTS 38, 40, 42 AND 44, W SIDE OF CAROLINE ST., BLOCK F, APAQUOSH, WHICH WAS SOLD TO IVAN MCLEAN ON 5 NOVEMBER 1910. RG 10 VOL. 3219 FILE # 536,406 PART 0 REEL # C-11342	1920-1921
GARDEN RIVER-LAND	SAULT STE. MARIE - GARDEN RIVER RESERVE APPLICATION, FROM THOMAS ROY TO PURCHASE W 1/2 SEC. 14, NE 1/4 SEC. 23, AND S 1/2, SE 1/4, SEC. 2, PENNEFATHER TOWNSHIP. RG 10 VOL. 3219 FILE # 535,094 PART 0 REEL # C-11342	1920-1922

SUBJECT	FILE NAME	DATES
GARDEN RIVER-LAND	SAULT STE. MARIE - GARDEN RIVER RESERVE-CORRESPONDENCE REGARDING THE PURCHASE, BY EDWARD HOLLINGSWORTH, OF THE S 1/2 OF NW 1/4 OF SEC 15, LAIRD TOWNSHIP. RG 10 VOL. 3219 FILE # 536,796 PART 0 REEL # C-11342	1920-1925
GARDEN RIVER-LAND	SAULT STE. MARIE - GARDEN RIVER RESERVE-CORRESPONDENCE REGARDING SEVERAL APPLICATIONS TO PURCHASE THE S 1/2 OF NE 1/4, SEC. J, LAIRD TOWNSHIP. RG 10 VOL. 3219 FILE # 535,659 PART 0 REEL # C-11342	1920-1928
GARDEN RIVER-LAND	SAULT STE. MARIE -GARDEN RIVER RESERVE-CORRESPONDENCE REGARDING THE RPOPOSED SALE TO EARL YOUNG OF SEVERAL LOTS IN TILLEY TOWNSHIP. RG 10 VOL. 3220 FILE # 537,808 PART 0 REEL # C-11342	1920
GARDEN RIVER-LAND	SAULT STE. MARIE - GARDEN RIVER RESERVE-CORRESPONDENCE REGARDING THE PURCHASE OF 2,590 ACRES IN KARS TOWNSHIP, BY ISDORE ROSENSTEIN. RG 10 VOL. 3220 FILE # 537,983 PART 0 REEL # C-11342	1920-1937
GARDEN RIVER-LAND	SAULT STE. MARIE - GARDEN RIVER AGENCY-CORRESPONDENCE REGARDING SEC. 38, HAVILAND TOWNSHIP, EVENTUALLY SOLD TO GORDON PICKARD. RG 10 VOL. 3221 FILE # 539,774 PART 0 REEL # C-11342	1920-1926
GARDEN RIVER-LAND	SAULT STE. MARIE - GARDEN RIVER RESERVE CORRESPONDENCE REGARDING THE SALES OF PARTS OF SEC. 23, LAIRD TOWNSHIP. RG 10 VOL. 3221 FILE # 539,259 PART 0 REEL # C-11342	1920-1927
GARDEN RIVER-LAND	SAULT STE. MARIE - GARDEN RIVER RESERVE-CORRESPONDENCE REGARDING A LAND DISPUTE BETWEEN MIKE BELLEAU AND JAMES SAGER. RG 10 VOL. 3223 FILE # 543,454 PART 0 REEL # C-11342	1920

SUBJECT	FILE NAME	DATES
GARDEN RIVER-LAND	SAULT STE. MARIE - GARDEN RIVER RESERVE-UNSUCCESSFUL APPLICATION, FROM JOHN JUNOR TO PURCHASE E. 1/2 OF N.E. 1/4, SECTION 21, LAIRD TOWNSHIP RG 10 VOL. 3224 FILE # 548,553 PART 0 REEL # C-11342	1920
GARDEN RIVER-LAND	SAULT STE. MARIE - GARDEN RIVER RESERVE - CORRESPONDENCE REGARDING LOTS FOR SALE IN KARS TOWNSHIP RG 10 VOL. 3228 FILE # 560,341 PART 0 REEL # C-11344	1921
GARDEN RIVER-LAND	SAULT STE. MARIE, GARDEN RIVER RESERVE - APPLICATIONS TO PURCHASE W 1/2 OF SEC. B, LAIRD TOWNSHIP. RG 10 VOL. 3228 FILE # 567,676 PART 0 REEL # C-11344	1922-1927
GARDEN RIVER-SAULT STE MARIE	SAULT STE. MARIE - PETITION FROM THE AUGUSTIN BAND AT GARDEN RIVER TO BE ALLOWED TO PURCHASE GOODS FROM STOREKEEPERS USING THEIR COMING ANNUITY MONEY AS CREDIT RG 10 VOL. 2028 FILE # 8924 PART 0 REEL # C-11138	1877
GARDINER ALFRED PETER	ST. REGIS AGENCY - APPLICATIONS FROM CHARLES ALEXANDER GARDINER, ANDREW LEISHMAN GARDINER AND ALFRED PETER GARDINER FOR A PATENT ON LOTS 24A, 25A AND 27, RANGE 1, TOWNSHIP OF DUNDEE. RG 10 VOL. 2607 FILE # 122,825 PART 0 REEL # C-11248	1892
GARDINER ANDREW LEISHMAN	ST. REGIS AGENCY - APPLICATIONS FROM CHARLES ALEXANDER GARDINER, ANDREW LEISHMAN GARDINER AND ALFRED PETER GARDINER FOR A PATENT ON LOTS 24A, 25A AND 27, RANGE 1, TOWNSHIP OF DUNDEE. RG 10 VOL. 2607 FILE # 122,825 PART 0 REEL # C-11248	1892
GARDINER CHARLES ALEXANDER	ST. REGIS AGENCY - APPLICATIONS FROM CHARLES ALEXANDER GARDINER, ANDREW LEISHMAN GARDINER AND ALFRED PETER GARDINER FOR A PATENT ON LOTS 24A, 25A AND 27, RANGE 1, TOWNSHIP OF DUNDEE. RG 10 VOL. 2607 FILE # 122,825 PART 0 REEL # C-11248	1892

SUBJECT	FILE NAME	DATES
GARDINER ROBERT H	SAINT FRANCOIS AGENCY - CORRESPONDENCE REGARDING PATENT TO ROBERT H. GARDINER, MINING AGENT, FOR LOTS 2 AND 3, RANGE 13, COLERAINE RESERVE RG 10 VOL. 2365 FILE # 73,826 PART 0 REEL # C-11208	1887
GARDNER ALEXANDER	ST. REGIS AGENCY - DEED OF DONATION DATED THE 10 H OF OCTOBER 1854, FROM ALEXANDER GARDNER AND MARY BRODIE, HIS WIFE TO THEIR SON, PETER GARDNER. RG 10 VOL. 2607 FILE # 122,749 PART 0 REEL # C-11248	1891-1892
GARDNER CHARLES HENRY	ALNWICK AGENCY - SALE OF JACKSTRAW ISLAND IN THE ST. LAWRENCE RIVER TO NORMAN GARDNER OF LANSDOWNE, ONTARIO AND CHARLES HENRY GARDNER OF LEEDS, ONTARIO. RG 10 VOL. 2724 FILE # 144,001-161 PART 0 REEL # C-11270	1894-1897
GARDNER J M	CAPE CROKER AND SAUGEEN RESERVES - APPLICATION BY J.M. GARDNER FOR THE PATENT TO LOT 45, CON. 25, KEPPEL TOWNSHIP RG 10 VOL. 2100 FILE # 17,771 PART 0 REEL # C-11157	1877-1880
GARDNER JOSEPH	ST. REGIS AGENCY - APPLICATION FROM JOSEPH GARDNER FOR A PATENT ON LOTS NOS. 19B AND 20B, RANGE 2 AND LOTS NOS. 19A AND 20A, RANGE 3, DUNDEE TOWNSHIP. RG 10 VOL. 2554 FILE # 112,618 PART 0 REEL # C-11238	1891
GARDNER NORMAN	ALNWICK AGENCY - SALE OF JACKSTRAW ISLAND IN THE ST. LAWRENCE RIVER TO NORMAN GARDNER OF LANSDOWNE, ONTARIO AND CHARLES HENRY GARDNER OF LEEDS, ONTARIO. RG 10 VOL. 2724 FILE # 144,001-161 PART 0 REEL # C-11270	1894-1897
GARDNER PETER	ST. REGIS AGENCY - DEED OF DONATION DATED THE 10 H OF OCTOBER 1854, FROM ALEXANDER GARDNER AND MARY BRODIE, HIS WIFE TO THEIR SON, PETER GARDNER. RG 10 VOL. 2607 FILE # 122,749 PART 0 REEL # C-11248	1891-1892

SUBJECT	FILE NAME	DATES
GARDNER W H		
	MANITOWANING - W.H. GARDNER REQUESTING INFORMATION ON LAND AVAILABLE AT DRUMMOND ISLAND, MANITOULIN ISLAND ON GEORGIAN BAY RG 10 VOL. 1922 FILE # 2937 PART 0 REEL # C-11111	1874
GARFOOTE ANNIE MAY		
	HEADQUARTERS - OTTAWA - APPOINTMENT OF MISS ANNIE MAY GARFOOTE AS A TEMPORARY CLERK IN THE INDIAN DEPARTMENT AT OTTAWA RG 10 VOL. 2968 FILE # 207,841 PART 0 REEL # C-11304	1899-1901
GARLAND J M		
	MANITOWANING AGENCY - CORRESPONDENCE REGARDING A PATENT ISSUED TO J.M. GARLAND FOR LOT 19, CON. 7, BILLINGS TOWNSHIP RG 10 VOL. 2365 FILE # 73,693 PART 0 REEL # C-11208	1887
GARLICK A C		
	MUD AND RICE LAKE AGENCY - APPLICATION OF A.C. GARLICK TO PURCHASE A SMALL ISLAND IN PIGEON LAKE IN FRONT OF LOT 17, CON. 14, IN HARVEY TOWNSHIP. RG 10 VOL. 2452 FILE # 94,404 PART 0 REEL # C-11223	1889
GARLOW BEN		
	SIX NATIONS AGENCY - CLAIM OF ELIZA ISAAC AGAINST THE ESTATE OF BEN GARLOW RG 10 VOL. 3173 FILE # 424,489 PART 0 REEL # C-9670R	1913-1914
GARLOW BENJAMIN		
	SIX NATIONS AGENCY - CORRESPONDENCE REGARDING OWNERSHIP OF A COW CLAIMED TO BELONG TO BENJAMIN GARLOW RG 10 VOL. 2805 FILE # 161,765 PART 0 REEL # C-11281	1895
GARLOW BETSY		
	SIX NATIONS AGENCY - AGREEMENT BETWEEN MRS. BETSY GARLOW AND JOHN TROY TO LEASE THE SOUTH PART OF LOT 71, RIVER RANGE, TUSCARORA TOWNSHIP RG 10 VOL. 2797 FILE # 159,133 PART 0 REEL # C-11280	1895
GARLOW CHRISTOPHER		
	SIX NATIONS AGENCY - REQUISITION FROM SIX NATIONS COUNCIL TO PAY FOR CHRISTOPHER GARLOW'S FIRE LOSS RG 10 VOL. 2247 FILE # 48,169 PART 0 REEL # C-11187	1884

SUBJECT	FILE NAME	DATES
GARLOW CHRISTOPHER	SIX NATIONS AGENCY - CORRESPONDENCE REGARDING THE ESTATE OF THE LATE BETSY BUMBERRY AND THE LAND DISPUTE BETWEEN SETH BUMBERRY AND MRS. CHRISTOPHER GARLOW RG 10 VOL. 2755 FILE # 149,290 PART 0 REEL # C-12792R	1880-1905
GARLOW HERBERT G	SIX NATIONS AGENCY - AGREEMENT TO LEASE FROM ELIZABETH JACOBS TO HERBERT G. GARLOW COVERING THE SOUTH PART OF SW PART OF S 1/2 OF LOT 20, CON. 5 AND NORTH PART OF S 1/2 OF LOT 19, CON. 3, TUSCARORA TOWNSHIP RG 10 VOL. 2774 FILE # 155,172 PART 0 REEL # C-11277	1894-1895
GARLOW JAMES	SIX NATIONS RESERVE - DECISION BY J.T. GILKISON TO EJECT JAMES GARLOW FROM THE RESERVE RG 10 VOL. 1949 FILE # 4377 PART 0 REEL # C-11119	1875-1878
GARLOW JAMES	SIX NATIONS AGENCY - APPOINTMENT OF GUARDIANS FOR JAMES GARLOW RG 10 VOL. 3190 FILE # 472,041 PART 0 REEL # C-11337	1915-1918
GARLOW JAMES E	SIX NATIONS AGENCY - PETITION OF JAMES E. GARLOW TO BE PLACED ON THE PAYLIST RG 10 VOL. 2755 FILE # 149,220 PART 0 REEL # C-12792R	1894-1896
GARLOW JAMES W	SIX NATIONS AGENCY - CORRESPONDENCE REGARDING THE LEASE OF THE SOUTH PART OF THE S 1/2 OF LOT 28, CON. 1, TUSCARORA TOWNSHIP FROM THE LATE JULIA GARLOW TO CHANCEY E. COURTNAGE (COPY OF QUIT CLAIM JAMES W. GARLOW ET AL TO ELLEN CUSICK) RG 10 VOL. 2770 FILE # 154,740 PART 0 REEL # C-11276	1894-1897
GARLOW JULIA	SIX NATIONS AGENCY - CORRESPONDENCE REGARDING THE LEASE OF THE SOUTH PART OF THE S 1/2 OF LOT 28, CON. 1, TUSCARORA TOWNSHIP FROM THE LATE JULIA GARLOW TO CHANCEY E. COURTNAGE (COPY OF QUIT CLAIM JAMES W. GARLOW ET AL TO ELLEN CUSICK) RG 10 VOL. 2770 FILE # 154,740 PART 0 REEL # C-11276	1894-1897

SUBJECT	FILE NAME	DATES
GARLOW LYDIA	SIX NATIONS AGENCY - MRS. ZEBBY PATERSON PROTESTING AGAINST THE PASSING OF THE QUIT CLAIM FROM PETER ISAAC TO LYDIA GARLOW RG 10 VOL. 3159 FILE # 359,505 PART 0 REEL # C-11332	1910
GARLOW MARY	SIX NATIONS AGENCY - DECISION OF THE SIX NATIONS COUNCIL AGAINST THE CONFIRMATION OF A QUIT CLAIM FROM DAVID LICKERS TO MARY GARLOW. RG 10 VOL. 3114 FILE # 321,200 PART 0 REEL # C-11326	1907
GARLOW PETER	SIX NATIONS RESERVE - COMPLAINT BY PETER GARLOW AGAINST MEDICAL ATTENDANT, DR. DEE RG 10 VOL. 2107 FILE # 19,588 PART 0 REEL # C-11159	1880
GARLOW PHILIP	SIX NATIONS AGENCY - REPORT AND EVIDENCE IN LAND DISPUTE BETWEEN MARTHA BURNING AND AMOS AND JOSEPH CLENCH AND CORRESPONDENCE REGARDING ESTATE OF THE LATE PHILIP GARLOW OF THE N. 1/2 OF LOT 6, CON. 2, ONEIDA TOWNSHIP (COPY OF DEED) RG 10 VOL. 2760 FILE # 150,779 PART 0 REEL # C-12792R	1894
GARMON A L	CAPE CROKER AGENCY - CORRESPONDENCE REGARDING LOT 16, CON. 4, EAST OF BURY ROAD, LINDSAY TOWNSHIP, OWNED BY A.L. GARMON. RG 10 VOL. 2447 FILE # 93,567 PART 0 REEL # C-11222	1889-1895
GARNEAU DIDIER	VIGER AGENCY - APPLICATION FROM DIDIER GARNEAU FOR A PATENT COVERING LOT NO. 48, CON. 1, VIGER TOWNSHIP RG 10 VOL. 2647 FILE # 130,848 PART 0 REEL # C-11257	1892
GARNETT H C	CARADOC AGENCY - CORRESPONDENCE REGARDING THE GUARDIANSHIP OF DAVID JAMIESON, A MUNCEY INDIAN, BY MR. H.C. GARNETT RG 10 VOL. 2713 FILE # 143,998 PART 0 REEL # C-12790R	1893

SUBJECT	FILE NAME	DATES
GARNETT H C GORDON THOMAS	HEADQUARTERS - OTTAWA - APPOINTMENT OF MR. H.C. GARNETT TO REPLACE THOMAS GORDON AS AGENT FOR THE CHIPPEWAS AND MUNCEYS OF THE THAMES. RG 10 VOL. 2687 FILE # 138,631 PART 0 REEL # C-11263	1893
GARNETT LOUIS	SAULT STE. MARIE - (GARDEN RIVER) - APPLICATIONS OF JOHN A. WILDE (103) WILLIAM SCOTT (132) AND LOUIS GARNETT (250) FOR A MINING LOCATIONS IN LAIRD TOWNSHIP RG 10 VOL. 2889 FILE # 181,609-38 PART 0 REEL # C-11292	1897-1903
GARNETT LOUIS	SAULT STE. MARIE (GARDEN RIVER) - SALE OF PART OF THE NE 1/4 AND THE SW 1/4 OF SECTION 12, LAIRD TOWNSHIP TO LOUIS GARNETT AND CHARGES AGAINST MESSERS BURTON, BROTHERS, FOR ILLEGAL TIMBER CUTTING RG 10 VOL. 3084 FILE # 275,342 PART 0 REEL # C-11322	1904-1905
GARRELL W A	NORTHERN SUPERINTENDENCY, 1 DIVISION - MANITOWANING - APPLICATION OF W.A. GARRELL FOR AN EXTENSION OF TIME TO PAY UP THE ARREARS ON LOT NO. 30, CON. 6, ALLAN TONWSHIP. RG 10 VOL. 2448 FILE # 93,852 PART 0 REEL # C-11222	1889
GARRELL WILLIAM ALEXANDER	GORE BAY AGENCY - APPLICATION FOR PATENT, FOR WILLIAM ALEXANDER GARRELL' TO LOTS 12, 14 & 15, IN CON 13, GORDON TOWNSHIP RG 10 VOL. 2282 FILE # 56,521 PART 0 REEL # C-11194	1884
GARRET JAMES	MORAVIAN RESERVE - APPLICATION OF THOMAS LAWS FOR PATENT TO E 1/2 LOT 8, CON. 10 AND JAMES GARRET FOR W 1/2 LOT 8, CON. 10, ORFORD TOWNSHIP RG 10 VOL. 1936 FILE # 3703 PART 0 REEL # C-11115	1874-1876
GARRIT SARAH ELIZA	NORTHERN SUPERINTENDENCY, 3RD DIVISION - SAULT STE. MARIE - ASSIGNMENTS FROM ELIZABETH BIAMEN WASHBURN TO JOHN HUSLEY AND FROM JOHN HUSLEY TO SARAH ELIZA GARRIT OF THE N 1/2 OF THE SW 1/4 OF LOT NO. 19 TOWNSHIP OF MACDONALD. RG 10 VOL. 2453 FILE # 94,487 PART 0 REEL # C-11223	1889

SUBJECT	FILE NAME	DATES
GARROW	STRATHROY - CORRESPONDENCE RELATIVE TO THE PAYMENT OF FEES TO BARRISTERS GARROW AND PROUDFOOT FOR DEFENDING JOHN BURCH OF THE CHIPPEWAS OF THE THAMES. RG 10 VOL. 2660 FILE # 132,762 PART 0 REEL # C-11259	1892
GARROW GERRAULT MICHEL	ST. REGIS AGENCY - REQUISITION TO PAY MICHEL GERRAULT (GARROW) FOR SERVIDES TO THE CHURCH OVER THE PAST TWO YEARS RG 10 VOL. 2345 FILE # 69,373 PART 0 REEL # C-11205	1886
GARROW MITCHELL	ST. REGIS RESERVE - REQUISITION FOR MONEY TO PAY MITCHELL GARROW (GARRAULT) FOR HIS SERVICES AS CHURCH CLERK FOR A YEAR RG 10 VOL. 2117 FILE # 22,243 PART 0 REEL # C-11161	1880
GASPE	GASPE RESERVE - WILLIAM WAKEHAM M.D. STATING THAT AFTER JUNE HE WILL NO LONGER ATTEND THE INDIANS OF THE GASPE DISTRICT RG 10 VOL. 1987 FILE # 6456 PART 0 REEL # C-11128	1876
GASPE	APPLICATION BY DR. G.O.M. FISET TO BE APPOINTED PHYSICIAN TO THE INDIANS OF GASPE IN PLACE OF DR. SHERIDAN RG 10 VOL. 2044 FILE # 9047 PART 0 REEL # C-11142	1877-1878
GASPE	APPLICATION BY P. ARTHUR SHEE FOR APPOINTMENT AS PHYSICIAN TO THE INDIANS OF THE GASPE RG 10 VOL. 2073 FILE # 10,803 PART 0 REEL # C-11150	1878-1887
GASPE	DR. W. WAKEHAM INFORMS THE DEPARTMENT THAT HE IS ACTING AS MEDICAL ATTENDANT TO THE GASPE INDIANS DURING THE ABSENCE OF DR. SHEE RG 10 VOL. 2131 FILE # 26,077 PART 0 REEL # C-11165	1881
GASS JOSEPH	MANITOWANING AGENCY - APPLICATION OF JOSEPH GASS TO PURCHASE LOT 25, CON. 2, TEHKUMMAH TOWNSHIP RG 10 VOL. 2973 FILE # 209,430 PART 0 REEL # C-11305	1899

SUBJECT	FILE NAME	DATES
GASTON		
	CAPE CROKER AND SAUGEEN RESERVES - GASTON AND CLARK REQUEST A COPY OF PATENT FOR LOTS 3, 4, 5, W. SIDE GOULD ST. AND NORTH OF DIVISION AND FOR LOTS 3 AND 4, E.S. MCNAUGHTON AND N. DIVISION ST., VILLAGE OF WIARTON RG 10 VOL. 1971 FILE # 5386 PART 0 REEL # C-11124	1875
GATES MENZO		
	SAULT STE. MARIE - (GARDEN RIVER) - APPLICATION OF JOHN HARVEY GRANVILLE (241), MENZO GATES (274) AND FRANK D. ROOT (318) FOR MINING LOCATIONS IN FENWICK TOWNSHIP RG 10 VOL. 2893 FILE # 181,609-151 PART 0 REEL # C-11293	1902-1907
GAUDRY		
	CAPE CROKER AGENCY - MACKELCAN, GIBSON & GAUDRY, BARRISTERS, ARE REQUESTING THE DEPARTMENT OF INDIAN AFFAIRS TO ISSUE PATENT IN THE NAME OF ANDREW CLARKE, OWNER OF LOT 3, CONCESSION 1, EAST OF BURY ROAD, LINDSAY TOWNSHIP RG 10 VOL. 2441 FILE # 91,992 PART 0 REEL # C-11221	1888-1889
GAULEY JOHN		
	CAPE CROKER AGENCY - APPLICATION FROM O.W. SMITH FOR THE PURCHASE OF LAND AND TIMBER OF LOTS 7, 8, 9 AND 10, CONCESSION 6, W.B.R. IN THE TOWNSHIP OF LINDSAY, TIMBER BLOCKS NO'S. 116 AND 117 AND FROM JOHN GAULEY TO PURCHASE LOT 10, CONCESSION 6, W.B.R. LINDSAY. RG 10 VOL. 2438 FILE # 90,903 PART 0 REEL # C-11221	1888-1890
GAULIN EDWARD		
	TYENDINAGA AGENCY - CORRESPONDENCE REGARDING THE SALE OF LOT 16, BLOCK M, DESERONTO TO MRS. ELIZABETH GRANT; CORRESPONDENCE REGARDING THE TRANSFER FROM EDWARD GAULIN TO THOMAS JOHNSTON OF LOT 17, BLOCK M, DESERONTO RG 10 VOL. 2370 FILE # 74,932 PART 0 REEL # C-11209	1887-1888
GAULT FRANK		
	MANITOWANING AGENCY - APPLICATION OF FRANK GAULT TO PURCHASE LOTS 27, 28 AND 29, CON. 17 IN CARNARVON TOWNSHIP RG 10 VOL. 3091 FILE # 283,120 PART 0 REEL # C-11323	1905-1907

SUBJECT	FILE NAME	DATES
GAULT ROBERT	MANITOWANING AGENCY - APPLICATIONS OF THOMAS MILNE AND ROBERT GAULT TO PURCHASE LOTS 17, 18 AND 19, CON. 7 IN TEHKUMMAH TOWNSHIP RG 10 VOL. 2951 FILE # 201,703 PART 0 REEL # C-11302	1898-1899
GAULT ROBERT	MANITOWANING AGENCY - APPLICATION OF ROBERT GAULT TO PURCHASE LOT 24, CON. 6 IN TEHKUMMAH TOWNSHIP RG 10 VOL. 2994 FILE # 218,060 PART 0 REEL # C-11307	1900-1907
GAULT ROBERT	MANITOWANING AGENCY - APPLICATION OF ROBERT GAULT TO PURCHASE LOTS 29 AND 30, CON. 11, CARNARVON TOWNSHIP RG 10 VOL. 3088 FILE # 279,810 PART 0 REEL # C-11322	1904-1907
GAUREAU LORAN	ST. REGIS AGENCY - CORRESPONDENCE REGARDING LEWIS GRAY'S CLAIMS AGAINST THE ESTATE OF LORAN GAUREAU. RG 10 VOL. 2685 FILE # 138,014 PART 0 REEL # C-11263	1893
GAUTHIER C W	MANITOWANING AGENCY - CORRESPONDENCE REGARDING A PATENT FOR C.W. GAUTHIER FOR LOT 10, CON 10, ROBINSON TOWNSHIP RG 10 VOL. 2338 FILE # 68,380 PART 0 REEL # C-11204	1886-1889
GAUTHIER F	RESTIGOUCHE AGENCY - MISS H. BOUDREAU WAS APPOINTED TO REPLACE F. GAUTHIER AS TEACHER. RG 10 VOL. 2157 FILE # 31,937 PART 0 REEL # C-11170	1881
GAUTHIER FIDELE	RESTIGOUCHE RESERVE - REVEREND J.N. LEONARD REPORTING THAT FIDELE GAUTHIER IS THE NEW SCHOOLMASTER RG 10 VOL. 1973 FILE # 5608 PART 0 REEL # C-11125	1875-1876
GAUTHIER FIDELE	RESTIGOUCHE RESERVE - REVEREND JOSEPH LEONARD REPORTS THAT FIDELE GAUTHIER HAS RESIGNED THE POSITION OF SCHOOL TEACHER AND MARIE OUELLET HAS BEEN APPOINTED IN HIS PLACE RG 10 VOL. 1995 FILE # 6893 PART 0 REEL # C-11130	1876

SUBJECT	FILE NAME	DATES
GAUTHIER RAPHAEL	RIVER DESERT AGENCY (MANIWAKI) APPLICATION OF RAPHAEL GAUTHIER TO PURCHASE LOT 17, PAKINAWATIK STREET IN MANIWAKI RG 10 VOL. 3075 FILE # 261,880 PART 0 REEL # C-11320	1903
GAUVREAU L M	VIGER AGENCY - APPLICATION OF L.M. GAUVREAU FOR A PATENT TO LOT 46, VIGER RESERVE RG 10 VOL. 3072 FILE # 257,820 PART 0 REEL # C-11320	1903
GAVIN SHAW	CAPE CROKER AND SAUGEEN RESERVES - GAVIN SHAW REQUESTING A PATENT FOR LOTS 35 AND 36, CON 17, KEPPEL TOWNSHIP RG 10 VOL. 1977 FILE # 5893 PART 0 REEL # C-11126	1876
GAWLEY ANDREW	CAPE CROKER AGENCY - CANCELLATION OF THE SALE OF LOT NO. 9, CON. 5, WEST OF BURY ROAD, LINDSAY TOWNSHIP, OWNED BY ANDREW GAWLEY. RG 10 VOL. 2611 FILE # 123,549 PART 0 REEL # C-11249	1892
GAWLEY DAVID	CAPE CROKER AGENCY - APPLICATION FROM DAVID GAWLEY TO PURCHASE LOT NO. 11, CON. 5, EAST OF BURY ROAD, ST. EDMUND TOWNSHIP. RG 10 VOL. 2592 FILE # 119,690 PART 0 REEL # C-11245	1891
GAWLEY DAVID	CAPE CROKER AGENCY - CANCELLATION OF THE SALE OF LOT NO. 11, CON. 5, WEST OF BURY ROAD IN THE TOWNSHIP OF LINDSAY OWNED BY DAVID GAWLEY RG 10 VOL. 2653 FILE # 132,037 PART 0 REEL # C-11258	1892-1893
GAWLEY JOHN	CAPE CROKER AGENCY - APPLICATION FROM JOHN GAWLEY TO PURCHASE LOT NO. 11, CON 6, WEST OF BURY ROAD, TOWNSHIP OF LINDSAY. RG 10 VOL. 2547A FILE # 111,917 PART 0 REEL # C-11236	1890
GAWLEY JOHN	CAPE CROKER AGENCY - APPLICATION FROM JOHN GAWLEY TO PURCHASE LOT NO. 10, CON. 4, WEST OF BURY ROAD, ST. EDMUND TOWNSHIP. RG 10 VOL. 2588 FILE # 118,970 PART 0 REEL # C-11245	1891

SUBJECT	FILE NAME	DATES
GAWLEY JOHN		
	CAPE CROKER AGENCY - APPLICATION OF JOHN GAWLEY AND ERNEST B. CALBY TO PURCHASE LOTS WEST OF BURY ROAD IN LINDSAY TOWNSHIP RG 10 VOL. 2819 FILE # 167,296 PART 0 REEL # C-11282	1895-1899
GAWLEY R		
	CAPE CROKER AGENCY - APPLICATION, FROM R. GAWLEY TO PURCHASE LOT 3, CON. 2, LOT 2, CON. 3, AND LOT 3, CON. 3, WEST OF BURY ROAD, ST. EDMUNDS TOWNSHIP. RG 10 VOL. 2710 FILE # 143,139 PART 0 REEL # C-11267	1893
GAWLEY R		
	CAPE CROKER AGENCY - APPLICATION OF R. GAWLEY AND MURDICK GRAHAM FOR A REDUCTION IN PRICE OF LOT 25, CON. 3, WEST OF BURY ROAD IN EASTNOR TOWNSHIP RG 10 VOL. 2759 FILE # 150,312 PART 0 REEL # C-11275	1894
GAWLEY RICHARD		
	CAPE CROKER AGENCY - CANCELLATION OF SALE OF LOT 27, CON. 4, WEST OF BURY ROAD, LINDSAY TOWNSHIP TO RICHARD GAWLEY RG 10 VOL. 2817 FILE # 166,913 PART 0 REEL # C-11282	1895
GAWLEY RICHARD THOMAS		
	CAPE CROKER AGENCY - APPLICATION FROM RICHARD THOMAS GAWLEY TO PURCHASE LOT NO. 10, CON. 5, WEST OF BURY ROAD, ST. EDMUND TOWNSHIP. RG 10 VOL. 2588 FILE # 118,966 PART 0 REEL # C-11245	1891
GAWLEY WILLIAM		
	CAPE CROKER AGENCY - APPLICATION FROM WILLIAM GAWLEY TO PURCHASE LOT NO. 5, CON. 1, EAST OF BURY ROAD, ALBERMARLE TOWNSHIP. RG 10 VOL. 2593 FILE # 119,936 PART 0 REEL # C-11246	1891-1892
GAWLEY WILLIAM		
	CAPE CROKER AGENCY - APPLICATION FROM WILLIAM GAWLEY FOR THE PURCHASE OF LOT NO. 3, CON. 6, WEST OF BURY ROAD, ST. EDMUND TOWNSHIP RG 10 VOL. 2597 FILE # 120,498 PART 0 REEL # C-11246	1891

SUBJECT	FILE NAME	DATES
GAWLEY WILLIAM	CAPE CROKER AGENCY - APPLICATION OF WILLIAM GAWLEY TO PURCHASE LOT 30, CON. 4 AND LOT 30, CON. 6, WEST OF BURY ROAD IN LINDSAY TOWNSHIP RG 10 VOL. 2817 FILE # 166,915 PART 0 REEL # C-11282	1895
GAWLEY WILLIAM JAMES	CAPE CROKER AGENCY - APPLICATION FROM WILLIAM JAMES GAWLEY, TO PURCHASE LOT 1, CON, 2, WEST OF BURY ROAD, ST. EDMUNDS TOWNSHIP RG 10 VOL. 2713 FILE # 143,909 PART 0 REEL # C-11268	1893
GEDDER SAMUEL	TYENDINAGA AGENCY - THE OWNER OF THE E 1/2 AND THE W 1/2 OF LOT NO. 1, CONCESSION 2, TYENDINAGA RESERVE, JOHN SMART, IS REQUESTING THE INDIAN AGENT, MATTHEW HILL TO COLLECT THE RENT DUE BY SAMUEL GEDDER. RG 10 VOL. 2470 FILE # 97,673 PART 0 REEL # C-11226	1889-1896
GEEGIE LOUISA	STURGEON FALLS AGENCY - TIMAGAMI BAND - CORRESPONDENCE REGARDING THE GUARDIANSHIP OF THE CHILDREN OF WIDOW LOUISA GEEGIE RG 10 VOL. 3167 FILE # 392,236 PART 0 REEL # C-9670R	1911-1912
GEEWEEDIN CHIEF	MANITOWANING AGENCY - CORRESPONDENCE REGARDING CHIEF GEEWEEDIN'S COMPLAINT THAT SOME MEMBERS OF THE THESSALON BAND HAVE NOT RECEIVED THEIR ANNUITY RG 10 VOL. 2292 FILE # 58,220 PART 0 REEL # C-11196	1885
GENDRON CORNELIUS G	PENETANGUISHENE AGENCY - APPLICATION OF CORNELIUS G. GENDRON TO PURCHASE OTTAWA ISLAND IN GEORGIAN BAY RG 10 VOL. 2877 FILE # 177,182 PART 0 REEL # C-11290	1896
GENDRON GEORGE EDMUND	PENETANGUISHENE AGENCY - SALE OF ISLAND NO. 175, NORTH WEST OF BEAUSOLEIL ISLAND IN GEORGIAN BAY TO GEORGE EDMUND GENDRON RG 10 VOL. 2862 FILE # 176,296-63 PART 0 REEL # C-11288	1904-1909

SUBJECT	FILE NAME	DATES
GENDRON JANE	PENETANGUISHENE AGENCY - SALE OF ISLAND NO. 177 IN GEORGIAN BAY OPPOSITE BAXTER TOWNSHIP TO MRS. JANE GENDRON RG 10 VOL. 2866 FILE # 176,296-106 PART 0 REEL # C-11289	1906
GENDRON WALLACE H	PENETANGUISHENE AGENCY - SALE OF ISLAND 1470 IN GEORGIAN BAY OPPOSITE BAXTER TOWNSHIP TO WALLACE H. GENDRON RG 10 VOL. 2872 FILE # 176,296-205 PART 0 REEL # C-11290	1914-1933
GENDRON WILFRED LAURIER	PENETANGUISHENE AGENCY - SALE OF ISLAND 147Q IN GEORGIAN BAY OPPOSITE BAXTER TOWNSHIP TO WILFRED LAURIER GENDRON RG 10 VOL. 2871 FILE # 176,296-199 PART 0 REEL # C-11290	1913
GENELL MARY	THESSALON RIVER RESERVE - LAND AGENT JOHN F. DAY SENDING THE ASSIGNMENT FRANCIS LA DUC TO MARY GENELL FOR LOT 3, THESSALON RIVER RG 10 VOL. 2083 FILE # 12,690 PART 0 REEL # C-11153	1879
GENERAL ADAM	SIX NATIONS AGENCY - AGREEMENT BETWEEN MRS. ADAM GENERAL AND ARTHUR NELLES TO LEASE THE S. 1/2 OF THE N. 1/2 OF LOT 30, CON. 2, TUSCARORA TOWNSHIP RG 10 VOL. 2957 FILE # 204,376 PART 0 REEL # C-11303	1898-1899
GENERAL DAVID	SIX NATIONS AGENCY - APPLICATION OF ELLEN MARTIN WIFE OF LEVI BUMBERRY AND LATER ISAAC GENERAL TO HAVE HER CHILDREN DAVID AND ELLEN GENERAL PLACED ON THE PAYLIST RG 10 VOL. 2759 FILE # 150,478 PART 0 REEL # C-12792R	1894
GENERAL DAVID	SIX NATIONS AGENCY - INVESTIGATION INTO THE OWNERSHIP OF THE S. 1/2 OF LOT 17, CON. 3, TUSCARORA, AS A RESULT OF A DISPUTE BETWEEN MRS. MELISSA HILL AND DAVID GENERAL RG 10 VOL. 3164 FILE # 377,499 PART 0 REEL # C-11333	1911-1912

SUBJECT	FILE NAME	DATES
GENERAL ELLEN	SIX NATIONS AGENCY - APPLICATION OF ELLEN MARTIN WIFE OF LEVI BUMBERRY AND LATER ISAAC GENERAL TO HAVE HER CHILDREN DAVID AND ELLEN GENERAL PLACED ON THE PAYLIST RG 10 VOL. 2759 FILE # 150,478 PART 0 REEL # C-12792R	1894
GENERAL ISAAC	SIX NATIONS AGENCY - APPLICATION OF ELLEN MARTIN WIFE OF LEVI BUMBERRY AND LATER ISAAC GENERAL TO HAVE HER CHILDREN DAVID AND ELLEN GENERAL PLACED ON THE PAYLIST RG 10 VOL. 2759 FILE # 150,478 PART 0 REEL # C-12792R	1894
GENERAL ISAAC	SIX NATIONS AGENCY - ESTATE OF THE LATE ISAAC GENERAL AND PROCEEDINGS OF INVESTIGATION. RG 10 VOL. 3121 FILE # 329,490 PART 0 REEL # C-9667R	1908-1919
GENERAL JACOB	SIX NATIONS RESERVE - J.T. GILKISON SENDING CONTINGENT AND OTHER ACCOUNTS; ALSO REPORTING THE DEATHS OF HANNAH MONTURE, JOSEPH SNOW AND JACOB GENERAL RG 10 VOL. 1963 FILE # 5043 PART 0 REEL # C-11122	1875
GENERAL JOHN	SIX NATIONS AGENCY - CORRESPONDENCE REGARDING THE CLAIM OF MRS. ELIZABETH POWLESS TO LOT 33, RIVER RANGE IN TUSCARORA TOWNSHIP, PURCHASED FROM JOHN GENERAL AND NOW OCCUPIED BY PETER ISAAC. RG 10 VOL. 2742 FILE # 146,089 PART 0 REEL # C-11273	1894
GENERAL NORMAN	SIX NATIONS AGENCY - A COUNCIL RESOLUTION TO GRANT $100,00 TO HELP NORMAN GENERAL, A SIX NATIONS INDIAN WHO IS COMPETING IN THE OLYMPICS IN ANTWERP BELGIUM RG 10 VOL. 3223 FILE # 543,915 PART 0 REEL # C-11342	1920
GENERAL WILLIAM	SIX NATIONS AGENCY - APPOINTMENT OF WILLIAM GENERAL AS GUARDIAN FOR MARY CURLEY; ALSO CONDITIONAL QUIT CLAIM BETWEEN M. CURLEY AND MRS. J. FISHCARRIER RG 10 VOL. 3171 FILE # 411,417 PART 0 REEL # C-9670R	1912-1913

SUBJECT	FILE NAME	DATES
GENERAL WILLIAM		
	SIX NATIONS AGENCY - DISPUTE BETWEEN WILLIAM GENERAL AND JULIA FISHCARRIER OVER LOT 5, RIVER RANGE, TOWNSHIP OF ONEIDA WHICH WAS PART OF THE CURLEY ESTATE RG 10 VOL. 3174 FILE # 431,459 PART 0 REEL # C-11334	1913-1915
GENEST L		
	HEADQUARTERS - OTTAWA - REQUEST OF L. GENEST, CHIEF OF POLICE OF HULL, P.Q.; ASKING FOR INFORMATION REGARDING LAND OCCUPIED BY THREE INDIAN FAMILIES, LAFORCE, JACKSON AND EUSTACHE. RG 10 VOL. 3029 FILE # 231,688 PART 0 REEL # C-11313	1901-1903
GENTLES JOHN		
	SAULT STE. MARIE - APPLICATION FROM JOHN GENTLES FOR A PATENT COVERING THE NE 1/4 OF SECTION 6, LAIRD TOWNSHIP RG 10 VOL. 2655 FILE # 132,499 PART 0 REEL # C-11258	1892
GEORGE		
	CAPE CROKER AGENCY - CORRESPONDENCE REGARDING THE PAYMENT OF ARREARS BY GEORGE AND LUCINDA MERVYN ON LOTS THEY OWNED IN THE TOWNPLOT OF BROOKE. RG 10 VOL. 2554 FILE # 112,510 PART 0 REEL # C-11238	1891
GEORGE AARON		
	STRATHROY - DISPUTE BETWEEN AARON GEORGE AND HIS WIFE RELATIVE TO THE PARTITION OF THEIR PROPERTY RG 10 VOL. 2650 FILE # 131,426 PART 0 REEL # C-11257	1892
GEORGE ELIZABETH		
	WESTERN SUPERINTENDENCY, 2ND DIVISION - STRATHROY - APPLICATION OF ELIZABETH GEORGE TO HAVE THE RIGHT TO THE HOUSE AND LAND OWNED BY HERSELF AND HUSBAND, JAMES GEORGE, A MEMBER OF THE ONEIDAS OF THE THAMES WHO IS LIVING WITH ANOTHER WOMAN. RG 10 VOL. 2437 FILE # 90,793 PART 0 REEL # C-11221	1888-1889
GEORGE FREDERICK		
	MANITOWANING AGENCY - CORRESPONDENCE REGARDING A PATENT TO LOT 1, CON. 4 IN CARNARVON TOWNSHIP (COPY OF QUIT CLAIM FROM FREDERICK GEORGE TO ROBERT EDGAR GEORGE) RG 10 VOL. 2978 FILE # 210,770 PART 0 REEL # C-11305	1899

SUBJECT	FILE NAME	DATES
GEORGE HENRY		
	GOLDEN LAKE RESERVE - DEATH OF AGENT JOHN QUEALY AND APPOINTMENT OF HENRY GEORGE IN HIS PLACE RG 10 VOL. 2044 FILE # 9016 PART 0 REEL # C-11142	1877-1955
GEORGE ISLAND		
	MANITOWANING AGENCY - CORRESPONDENCE AND ACCOUNTS REGARDING THE CLAIM OF JOHN COOPER OF GEORGE ISLAND AGAINST WILLIAM MARTELLE FOR WOUNDING HIS COW RG 10 VOL. 2808 FILE # 163,200 PART 0 REEL # C-11281	1895-1896
GEORGE JAMES		
	WESTERN SUPERINTENDENCY, 2ND DIVISION - STRATHROY - APPLICATION OF ELIZABETH GEORGE TO HAVE THE RIGHT TO THE HOUSE AND LAND OWNED BY HERSELF AND HUSBAND, JAMES GEORGE, A MEMBER OF THE ONEIDAS OF THE THAMES WHO IS LIVING WITH ANOTHER WOMAN. RG 10 VOL. 2437 FILE # 90,793 PART 0 REEL # C-11221	1888-1889
GEORGE LOUISE		
	SCUGOG AGENCY - CLAIM OF LOUISE GEORGE TO RENT ON LOT 14 AND S 1/2 LOT 6, ON THE SCUGOG RESERVE, LEASED BY DANIEL ATTHILL TO GEORGE GOOSE. RG 10 VOL. 2681 FILE # 137,247 PART 0 REEL # C-11262	1893
GEORGE MATTHEW		
	SAUGEEN AGENCY - CORRESPONDENCE REGARDING THE TERMS ON WHICH MATTHEW GEORGE WILL RENT LOT NO. 39, CON. A, SAUGEEN RESERVE TO CHARLES KEARNS. RG 10 VOL. 2501 FILE # 103,988 PART 0 REEL # C-11230	1890
GEORGE ROBERT		
	SARNIA AGENCY - CORRESPONDENCE REGARDING A SARNIA INDIAN COUNCIL RESOLUTION TO BUY A WOODEN LEG FOR ROBERT GEORGE RG 10 VOL. 2297 FILE # 59,208 PART 0 REEL # C-11197	1885-1889
GEORGE ROBERT EDGAR		
	MANITOWANING AGENCY - CORRESPONDENCE REGARDING A PATENT TO LOT 1, CON. 4 IN CARNARVON TOWNSHIP (COPY OF QUIT CLAIM FROM FREDERICK GEORGE TO ROBERT EDGAR GEORGE) RG 10 VOL. 2978 FILE # 210,770 PART 0 REEL # C-11305	1899

SUBJECT	FILE NAME	DATES
GEORGE SOPHIA		
	SARNIA AGENCY - SALE OF ONE ACRE OF LAND ON KETTLE POINT RESERVE FROM MRS. SOPHIA GEORGE TO F.W. JACOBS RG 10 VOL. 3195 FILE # 491,639 PART 0 REEL # C-11337	1917
GEORGE THOMAS		
	ALNWICK AGENCY - AGREEMENT TO LEASE LAND ON THE ALNWICK RESERVE FROM HIRAM BEAVER AND MRS. HIRAM (CECILIA) BEAVER, WIDOW OF SCOTT BEAVER TO WILLIAM LEEPER AND THOMAS GEORGE RG 10 VOL. 2846 FILE # 174,007 PART 0 REEL # C-11285	1896-1897
GEORGE WILLIAM		
	ALNWICK AGENCY - AGREEMENTS BETWEEN MADDEN CROWE AND ISAAC DAWE FOR A LEASE OF PART OF LOCATION NO. 68 AND BETWEEN ROBERT GRAY AND WILLIAM GEORGE FOR A LEASE OF PART OF LOCATIONS NOS 7 AND 53 IN THE TOWNSHIP OF ALNWICK. RG 10 VOL. 2623 FILE # 125,913 PART 0 REEL # C-11251	1892
GEORGIAN BAY AND LAKE		
	GEORGIAN BAY AND LAKE HURON - A LIST OF INDIAN RESERVES ON THE GEORGIAN BAY AND LAKE HURON COVERED BY TIMBER LICENSES BY THE DEPARTMENT OF INDIAN AFFAIRS RG 10 VOL. 2969 FILE # 207,941 PART 0 REEL # C-11304	1899
GEORGIAN BAY LUMBER CO		
	NIPISSING AGENCY - CORRESPONDENCE REGARDING TIMBER OPERATIONS BY THE GEORGIAN BAY LUMBER CO. ON THE DOKIS RESERVE. RG 10 VOL. 2219 FILE # 43,168-6 PART 2 REEL # C-11182	1908-1920
GEORGIAN BAY-LAND		
	HEADQUARTERS - INQUIRIES TO THE DEPARTMENT CONCERNING THE SALE OF ISLANDS IN GEORGIAN BAY RG 10 VOL. 2050 FILE # 9428 PART 0 REEL # C-11144	1878-1903
GEORGIAN BAY-LAND		
	HEADQUARTERS - CORRESPONDENCE CONCERNING THE REMOVAL OF SAND AND GRAVEL FROM HOPE, BEAUSOLEIL AND QUARRY ISLANDS IN GEORGIAN BAY RG 10 VOL. 2050 FILE # 9428 PART 2 REEL # C-11144	1878-1922

SUBJECT	FILE NAME	DATES
GEORGIAN ISLAND-LAND	GEORGINA ISLAND RESERVE - OVERPAYMENT BY MRS. PATALINA MCHATTEE ON ANDERSON ISLAND IN LAKE SIMCOE RG 10 VOL. 1957 FILE # 4621 PART 0 REEL # C-11121	1875
GEORGINA	GEORGINA AND SNAKE ISLAND - RESOLUTION OF THE CHIPPEWAS OF GEORGINA AND SNAKE ISLAND TO PAY CERTAIN ACCOUNTS. RG 10 VOL. 3025 FILE # 227,640 PART 0 REEL # C-11312	1900
GEORGINA	GEORGINA AND SNAKE ISLAND AGENCY - RESOLUTION OF THE CHIPPEWAS OF GEORGINA ISLAND TO PAY THE ACCOUNT OF DR. D.A. CLARK FOR PROFESSIONAL SERVICES TO THE BENJAMIN ASHQUAB FAMILY. RG 10 VOL. 3029 FILE # 231,310 PART 0 REEL # C-11313	1901
GEORGINA ISLAND	GEORGINA ISLAND RESERVE - SUPERINTENDENT WILLIAM PLUMMER STATING THAT MOSES PORT OF SNAKE ISLAND WAS SHORT PAID HIS ANNUITY MONEY RG 10 VOL. 1989 FILE # 6582 PART 0 REEL # C-11129	1876
GEORGINA ISLAND	GEORGINA ISLAND RESERVE - APPLICATION BY THE BAND COUNCIL FOR MONEY TO ENABLE THEM TO BUILD A NEW CHURCH AND MAINTENANCE OF IT AFTERWARDS RG 10 VOL. 2073 FILE # 10,786 PART 0 REEL # C-11150	1878-1927
GEORGINA ISLAND	GEORGINA ISLAND RESERVE - REQUISITION FOR ONE ANNUITY SHARE DUE TO JAMES ESQUABE FOR HIS CHILD WHO WAS OMITTED FROM THE CENSUS RG 10 VOL. 2100 FILE # 17,410 PART 0 REEL # C-11157	1879
GEORGINA ISLAND	SIMCOE AGENCY - RESOLUTION OF THE GEORGINA ISLAND INDIANS AUTHORIZING THE PAYMENT OF DR. PRINGLE'S ACCOUNT FOR MEDICAL ATTENDANCE RG 10 VOL. 2350 FILE # 70,127 PART 0 REEL # C-11206	1886
GEORGINA ISLAND	SIMCOE AGENCY - RESOLUTION FROM THE GEORGINA ISLAND INDIANS TO PAY DR. H.H. PRINGLE FOR ATTENDANCE ON GEORGINA AND SNAKE ISLANDS INDIANS RG 10 VOL. 2354 FILE # 71,715 PART 0 REEL # C-11207	1886

SUBJECT	FILE NAME	DATES
GEORGINA ISLAND	SIMCOE AGENCY - RESOLUTION TO PAY DR. PRINGLES' ACCOUNT FOR ATTENDANCE ON THE INDIANS OF GEORGINA AND SNAKE ISLANDS RG 10 VOL. 2368 FILE # 74,187 PART 0 REEL # C-11209	1887
GEORGINA ISLAND	SIMCOE AGENCY - RESOLUTION FROM THE GEORGINA ISLAND BAND TO PAY CHIEF BIGCANOE FOR EXPENSES RG 10 VOL. 2376 FILE # 76,262 PART 0 REEL # C-11210	1887
GEORGINA ISLAND	SIMCOE AGENCY - REQUISITION FROM THE GEORGINA ISLAND BAND TO PAY FUNERAL EXPENSES RG 10 VOL. 2388 FILE # 79,772 PART 0 REEL # C-11212	1887
GEORGINA ISLAND	SIMCOE AGENCY - REQUISITION FROM THE GEORGINA ISLAND COUNCIL TO PAY FOR ELIZA BLACKBIRD'S FUNERAL RG 10 VOL. 2394 FILE # 81,112 PART 0 REEL # C-11213	1887
GEORGINA ISLAND	SIMCOE AGENCY - CORRESPONDENCE REGARDING DOCTOR PRINGLE'S ACCOUNT FOR MEDICAL ATTENDANCE ON THE GEORGINA ISLAND INDIANS RG 10 VOL. 2394 FILE # 81,261 PART 0 REEL # C-11213	1887
GEORGINA ISLAND	SIMCOE AGENCY - RESOLUTION TO PAY DR. PRINGLE'S ACCOUNT FOR SERVICES TO THE GEORGINA ISLAND INDIANS RG 10 VOL. 2401 FILE # 83,405 PART 0 REEL # C-11215	1888
GEORGINA ISLAND	SIMCOE AGENCY - SUGGESTION FROM AGENT J.R. STEVENSON THAT THOSE INDIANS OF THE GEORGINA ISLAND RESERVE WHO ARE WILLING TO WORK BE GIVEN 100 ACRES INSTEAD OF 50 ACRES IN THE BURNT DISTRICT; APPROVED RG 10 VOL. 2421 FILE # 86,951 PART 0 REEL # C-11218	1888
GEORGINA ISLAND	LAKE SIMCOE AGENCY - RESOLUTION PASSED BY THE GEORGINA ISLAND BAND GRANTING PAYMENT OF $3.00 FOR BURIAL OF THE LATE WIDOW BORLAND. RG 10 VOL. 2434 FILE # 89,608 PART 0 REEL # C-11220	1888

SUBJECT	FILE NAME	DATES
GEORGINA ISLAND	LAKE SIMCOE AGENCY - RESOLUTION PASSED BY COUNCIL OF THE GEORGINA ISLAND BAND GRANTING $15.68 TO MESSRS. RAMSAY AND COMPANY FOR THE LUMBER SUPPLIED FOR COFFINS. RG 10 VOL. 2434 FILE # 89,609 PART 0 REEL # C-11220	1888
GEORGINA ISLAND	LAKE SIMCOE AGENCY - RESOLUTION PASSED BY COUNCIL OF THE GEORGINA ISLAND BAND GRANTING $5.00 TO WILLIAM BIGSAIL OF SNAKE ISLAND FOR SERVICES AND MATERIAL IN REPAIRING FENCES. RG 10 VOL. 2434 FILE # 89,611 PART 0 REEL # C-11220	1888
GEORGINA ISLAND	LAKE SIMCOE AGENCY - PAYLISTS FOR DISTRIBUTION OF THE INTEREST MONEY TO THE CHIPPEWAS OF GEORGINA ISLAND FOR THE QUARTER ENDING THE 30 H OF SEPTEMBER. RG 10 VOL. 2479 FILE # 99,652 PART 0 REEL # C-12784R	1889
GEORGINA ISLAND	LAKE SIMCOE AGENCY - RESOLUTION PASSED BY THE GEORGINA ISLAND BAND TO PAY THE ACCOUNTS FOR A THRESHING MACHINE AND TRUCK RG 10 VOL. 2484 FILE # 100,562 PART 0 REEL # C-11228	1889
GEORGINA ISLAND	LAKE SIMCOE AGENCY - PAYLISTS FOR DISTRIBUTION OF THE INTEREST MONEY TO THE CHIPPEWA BAND OF GEORGINA ISLAND. RG 10 VOL. 2492 FILE # 102,252 PART 0 REEL # C-12784R	1890
GEORGINA ISLAND	LAKE SIMCOE AGENCY - INDIAN AGENT, J.R. STEVENSON IS ACKNOWLEDGING THE RECEIPT OF A CHEQUE OF $6.00 FOR BURIAL EXPENSES IN THE GEORGINA ISLAND BAND RG 10 VOL. 2509 FILE # 105,211 PART 0 REEL # C-11231	1890
GEORGINA ISLAND	LAKE SIMCOE AGENCY - APPLICATION BY AN INDIAN NAMED SYMON OF THE CHRISTIAN ISLAND BAND TO JOIN THE GEORGINA ISLAND BAND. RG 10 VOL. 2517 FILE # 106,408 PART 0 REEL # C-12784R	1890

SUBJECT	FILE NAME	DATES
GEORGINA ISLAND	LAKE SIMCOE AGENCY - RESOLUTION PASSED BY THE GEORGINA ISLAND INDIANS GRANTING THE SUM OF $6.00 TO THE WIDOW BLACKBIRD. RG 10 VOL. 2518 FILE # 106,804 PART 0 REEL # C-11233	1890
GEORGINA ISLAND	LAKE SIMCOE AGENCY - ACCOUNT OF DR. GRANT FOR MEDICAL ATTENDANCE ON INDIANS OF GEORGINA ISLAND. RG 10 VOL. 2518 FILE # 106,809 PART 0 REEL # C-11233	1890
GEORGINA ISLAND	LAKE SIMCOE AGENCY - PAYLIST OF SALARIES AND PENSIONS TO THE CHIPPEWAS OF GEORGINA ISLAND FOR THE QUARTER ENDING THE 31 OF DECEMBER. RG 10 VOL. 2530 FILE # 109,545 PART 0 REEL # C-11234	1890
GEORGINA ISLAND	LAKE SIMCOE AGENCY - PAYLISTS FOR DISTRIBUTION OF THE INTEREST MONEY TO THE CHIPPEWAS OF GEORGINA ISLAND FOR THE QUARTER ENDING THE 30 H OF SEPTEMBER. RG 10 VOL. 2532 FILE # 110,262 PART 0 REEL # C-12785R	1890
GEORGINA ISLAND	LAKE SIMCOE AGENCY - LAND RETURN DURING THE MONTH OF JANUARY IN FAVOUR OF THE INDIANS OF GEORGINA ISLAND. RG 10 VOL. 2557 FILE # 113,280 PART 0 REEL # C-11239	1891
GEORGINA ISLAND	LAKE SIMCOE AGENCY - LAND RETURN DURING THE MONTH OF NOVEMBER IN FAVOUR OF THE INDIANS OF GEORGINA ISLAND. RG 10 VOL. 2557 FILE # 113,282 PART 0 REEL # C-11239	1891
GEORGINA ISLAND	LAKE SIMCOE AGENCY - PAYLISTS FOR DISTRIBUTION OF THE INTEREST MONEY TO THE CHIPPEWAS OF GEORGINA ISLAND FOR THE QUARTER ENDING THE 31 OF MARCH 1891 RG 10 VOL. 2564 FILE # 114,940 PART 0 REEL # C-12787R	1891

SUBJECT	FILE NAME	DATES
GEORGINA ISLAND	LAKE SIMCOE AGENCY - RESOLUTION PASSED BY THE GEORGINA ISLAND TO ADMIT RICHARD BLACKBIRD INTO THE BAND, WITHOUT THE BENEFIT OF ANNUITY. RG 10 VOL. 2578 FILE # 116,716 PART 0 REEL # C12787R	1891
GEORGINA ISLAND	RAMA AGENCY - ANNUITY INTEREST PAYMENTS TO THE CHIPPEWAS OF GEORGINA AND SNAKE ISLANDS RG 10 VOL. 2763 FILE # 152,049 PART 0 REEL # C-12792R	1894-1895
GEORGINA ISLAND	RAMA AGENCY - CORRESPONDENCE REGARDING INTEREST PAYMENTS TO THE CHIPPEWAS OF GEORGINA AND SNAKE ISLAND RG 10 VOL. 2772 FILE # 154,901 PART 0 REEL # C-12793R	1894-1895
GEORGINA ISLAND	RAMA AGENCY - RESOLUTIONS TO PAY ACCOUNTS OF THE GEORGINA ISLAND BAND RG 10 VOL. 2773 FILE # 154,999 PART 0 REEL # C-11276	1894
GEORGINA ISLAND	RAMA AGENCY - PAYLISTS OF INTEREST DISTRIBUTION FOR THE CHIPPEWAS OF GEORGINA AND SNAKE ISLANDS AND RAMA RG 10 VOL. 2803 FILE # 161,226 PART 0 REEL # C-9659R	1895
GEORGINA ISLAND	RAMA AGENCY - RESOLUTION OF THE GEORGINA ISLAND BAND TO PAY SUNDRY ACCOUNTS RG 10 VOL. 2810 FILE # 164,002 PART 0 REEL # C-11282	1895
GEORGINA ISLAND	RAMA AGENCY - PAYLISTS OF INTEREST DISTRIBUTION FOR THE CHIPPEWAS OF RAMA AND GEORGINA AND SNAKE ISLANDS RG 10 VOL. 2811 FILE # 164,564 PART 0 REEL # C-9659R	1895
GEORGINA ISLAND	RAMA AGENCY - ANNUITY INTEREST PAYMENTS OF THE RAMA, GEORGINA AND SNAKE ISLAND BANDS RG 10 VOL. 2818 FILE # 167,095 PART 0 REEL # C-9659R	1895

SUBJECT	FILE NAME	DATES
GEORGINA ISLAND	RAMA AGENCY - PETITION OF THE GEORGINA AND SNAKE ISLANDS AND RAMA BANDS FOR LOANS TO PURCHASE HAY AND SEED GRAIN AND LISTS OF PERSONS REQUIRING HELP RG 10 VOL. 2831 FILE # 169,953 PART 0 REEL # C-11284	1896-1900
GEORGINA ISLAND	RAMA AGENCY - ANNUITY INTEREST PAYMENTS TO THE GEORGINA AND SNAKE ISLANDS AND RAMA BAND RG 10 VOL. 2833 FILE # 170,199 PART 0 REEL # C-9660R	1896
GEORGINA ISLAND	RAMA AGENCY - ESTATE OF THE LATE HANNAH PORT OF THE CHIPPEWAS OF GEORGINA ISLAND (COPY OF WILL) RG 10 VOL. 2896 FILE # 182,029 PART 0 REEL # C-9662R	1897
GEORGINA ISLAND-LAND	GEORGINA ISLAND RESERVE - ASSIGNMENT AND PROBATE OF NORTH 1/2, LOT 18, CONCESSION 4, INNISFIL TOWNSHIP RG 10 VOL. 1905 FILE # 2282 PART 0 REEL # C-11108	1855-1876
GEORGINA ISLAND-LAND	GEORGINA ISLAND RESERVE - THOMAS F. MCCONKEY APPLYING FOR PINE TIMBER RIGHTS ON GEORGINA ISLAND AND OAK TIMBER ON FOX ISLAND (PLAN INCLUDED) RG 10 VOL. 1909 FILE # 2401 PART 0 REEL # C-11109	1873-1874
GEORGINA ISLAND-LAND	GEORGINA ISLAND RESERVE - APPLICATION BY WALTER S. STRAPNEL TO PURCHASE GRAPE ISLAND IN LAKE SIMCOE RG 10 VOL. 1960 FILE # 4846 PART 0 REEL # C-11121	1875
GEORGINA ISLAND-LAND	GEORGINA ISLAND RESERVE - APPLICATION BY A.H. DYMOND TO LEASE SNAKE ISLAND LAKE SIMCOE RG 10 VOL. 1991 FILE # 6732 PART 0 REEL # C-11129	1876-1878
GEORGINA ISLAND-LAND	GEORGINA ISLAND AGENCY - REQUEST FROM THE REGISTRAR OF HALDIMAND COUNTY FOR AN OFFICIAL PLAN OF THORAH ISLAND. RG 10 VOL. 2160 FILE # 33,477 PART 0 REEL # C-11171	1881

SUBJECT	FILE NAME	DATES
GEORGINA ISLAND-LAND	GEORGINA ISLAND AGENCY - PATENT FOR LOT 3A, SOUTH CENTRE ROAD, THORAH ISLAND. RG 10 VOL. 2160 FILE # 33,478 PART 0 REEL # C-11171	1881
GEORGINA ISLAND-LAND	GEORGINA ISLAND AGENCY - CORRESPONDENCE REGARDING LAND SALES ON THORAH ISLAND. RG 10 VOL. 2189 FILE # 38,105 PART 0 REEL # C-11176	1882-1892
GEORGINA ISLAND-LAND	GEORGINA ISLAND AGENCY - CORRESPONDENCE REGARDING THE SALE OF SNAKE ISLAND RG 10 VOL. 2197 FILE # 39,739-1B PART 0 REEL # C-11178	1914-1927
GEORGINA ISLAND-LAND	GEORGINA ISLAND AGENCY - CORRESPONDENCE REGARDING THE SALE OF SNAKE ISLAND (PLAN) RG 10 VOL. 2198 FILE # 39,739-1C PART 0 REEL # C-11178	1927-1934
GEORGINA ISLAND-LAND	GEORGINA ISLAND AGENCY - CORRESPONDENCE REGARDING THE SALE OF SNAKE ISLAND RG 10 VOL. 2198 FILE # 39,739-1D PART 0 REEL # C-11178	1934-1938
GEORGINA ISLAND-LAND	LAKE SIMCOE AGENCY - LAND RETURN DURING THE MONTH OF JANUARY IN FAVOUR OF THE INDIANS OF GEORGINA ISLAND. RG 10 VOL. 2558 FILE # 113,464 PART 0 REEL # C-11239	1891
GEROME NOEL	MARIA AGENCY - ACCOUNTS SUBMITTED BY DR. ALFRED ARSENAULT FOR ATTENDANCE ON THE NOEL GEROME FAMILY AT BONAVENTURE RG 10 VOL. 2975 FILE # 210,411 PART 0 REEL # C-11305	1899-1910
GERON HUGH	PENETANGUISHENE AGENCY - SALE OF ISLAND 99 TO WESLEY MOORE, ISLAND 99C TO HUGH GERON AND 99B TO OSCAR C. QUIGLEY, ALL ISLANDS IN GEORGIAN BAY OPPOSITE BAXTER TOWNSHIP RG 10 VOL. 2873 FILE # 176,296-228 PART 0 REEL # C-11290	1921-1924

SUBJECT	FILE NAME	DATES
GERON HUGH M		
	PENETANGUISHENE AGENCY - SALE OF ISLAND 113 TO JOHN TRILL, ISLAND 102A TO HUGH M. GERON AND ISLAND 102 TO JAMES A. BENSON, ALL ISLANDS IN GEORGIAN BAY RG 10 VOL. 2867 FILE # 176,296-126 PART 0 REEL # C-11289	1907-1938
GEROW BERNARD		
	GORE BAY - CHARLES SAVAGE FORWARDING THE ASSIGNMENT OF GEORGE WALTERS TO BERNARD GEROW OF LOT 10 IN THE TOWNPLOT OF GORE BAY RG 10 VOL. 2082 FILE # 12,267 PART 0 REEL # C-11152	1879
GERVAIS FREDERIC		
	CAUGHNAWAGA AGENCY - AGREEMENT BETWEEN MARIE ANNE KAKENTENTE, WIDOW OF MICHEL DELISLE, AND FREDERIC GERVAIS OF ST. ISADORE TO LEASE LOCATION NO. 620 ON THE RESERVE RG 10 VOL. 2825 FILE # 168,586 PART 0 REEL # C-11284	1895
GERVAIS MEDERIC		
	CAUGHNAWAGA AGENCY - AGREEMENT BETWEEN FRANCOIS KANENRAKTAHI (DELISLE) AND MEDERIC GERVAIS TO LEASE A PART OF LOT 620, CAUGHNAWAGA RESERVE RG 10 VOL. 2896 FILE # 182,121 PART 0 REEL # C-11293	1897
GGILKISON J T		
	SIX NATIONS RESERVE - J.T. GILKISON TRANSFERRING MINUTES OF COUNCIL RG 10 VOL. 1933 FILE # 3476 PART 0 REEL # C-11114	1874
GIASSON		
	CAUGHNAWAGA AGENCY - AGENT G.E. CHERRIER REPORTS THAT INDIANS ARE CUTTING DOWN TREES ON THE PROPERTY OF THE GIASSON BROTHERS RG 10 VOL. 2132 FILE # 26,397 PART 0 REEL # C-11165	1881-1883
GIBBON		
	MANITOWANING AGENCY - CORRESPONDENCE REGARDING LIS PENDENS IN A SUIT KEN VS. GIBBON, OVER LOT 13, CON. 7, ALLAN TOWNSHIP RG 10 VOL. 2427 FILE # 88,583 PART 0 REEL # C-11219	1888-1890

SUBJECT	FILE NAME	DATES
GIBBON WILLIAM S	NORTHERN SUPERINTENDENCY, 1 DIVISION - MANITOWANING - RETURN OF TIMBER CUT BY THE SETTLERS UNDER LICENCE. CORRESPONDENCE REGARDING THE ASSIGNMENT OF LOT 13, CON 7, ALLAN TOWNSHIP FROM WILLIAM S. GIBBON TO SAMUEL KERR RG 10 VOL. 2469 FILE # 97,353 PART 0 REEL # C-11226	1889
GIBBON WILLIAM S	MANITOWANING AGENCY - SALE TO WILLIAM S. GIBBON OF LOT 6, CON. 8, ALLAN TOWNSHIP. RG 10 VOL. 3210 FILE # 523,452 PART 0 REEL # C-11340	1919
GIBBONS RICHARD	TEMISCAMINGUE AGENCY - AGREEMENT OF SALE BETWEEN JAMES KING AND RICHARD GIBBONS AND SURRENDER OF LOT 4, CON 3, TEMISCAMINGUE RESERVE RG 10 VOL. 3183 FILE # 456,370 PART 0 REEL # C-11335	1914-1915
GIBSON	OKA AGENCY - CORRESPONDENCE REGARDING THE CONDITION OF THE INDIANS RECENTLY MOVED TO THE GIBSON RESERVE RG 10 VOL. 2241 FILE # 46,394 PART 0 REEL # C-11186	1883
GIBSON	PARRY SOUND SUPERINTENDENCY - CORRESPONDENCE REGARDING THE ELECTION OF CHIEFS ON THE GIBSON RESERVE RG 10 VOL. 2246 FILE # 47,818 PART 0 REEL # C-11187	1883-1884
GIBSON	PARRY SOUND SUPERINTENDENCY - CORRESPONDENCE REGARDING A NEW SCHOOL HOUSE FOR THE GIBSON RESERVE RG 10 VOL. 2271 FILE # 54,392 PART 0 REEL # C-11192	1884
GIBSON	PARRY SOUND SUPERINTENDENCY - CORRESPONDENCE REGARDING THE OWNERSHIP OF TIMBER ON THE GIBSON RESERVE RG 10 VOL. 2274 FILE # 55,052 PART 2 REEL # C-11193	1912-1913

SUBJECT	FILE NAME	DATES
GIBSON	PARRY SOUND SUPERINTENDENCY - AGENT THOMAS WALTON'S REPORT OF A VISIT TO THE NIPISSING & GIBSON RESERVES RG 10 VOL. 2290 FILE # 57,786 PART 0 REEL # C-11196	1885
GIBSON	PARRY SOUND SUPERINTENDENCY - LETTER REGARDING AN ANNUAL GRANT TO CHIEF ANGUS COOK OF THE GIBSON RESERVE RG 10 VOL. 2344 FILE # 69,070 PART 0 REEL # C-11205	1886
GIBSON	PARRY SOUND SUPERINTENDENCY - CORRESPONDENCE REGARDING THE SALE TO ARCHIBALD HAMILTON CAMPBELL, OF ISLANDS A & B, LONGUISSA BAY, GIBSON TOWNSHIP (SKETCHES) RG 10 VOL. 2394 FILE # 81,181 PART 1 REEL # C-11213	1887-1960
GIBSON	CAPE CROKER AGENCY - APPLICATION FROM MESSRS. MACKELCAN, GIBSON AND GANSBY FOR PATENT TO LOT 1, CONCESSION 3, W.B.R., EASTNOR TOWNSHIP IN FAVOR OF JOSEPH BELAMORE. RG 10 VOL. 2432 FILE # 89,341 PART 0 REEL # C-11220	1888
GIBSON	CAPE CROKER AGENCY - MACKELCAN, GIBSON & GAUDRY, BARRISTERS, ARE REQUESTING THE DEPARTMENT OF INDIAN AFFAIRS TO ISSUE PATENT IN THE NAME OF ANDREW CLARKE, OWNER OF LOT 3, CONCESSION 1, EAST OF BURY ROAD, LINDSAY TOWNSHIP RG 10 VOL. 2441 FILE # 91,992 PART 0 REEL # C-11221	1888-1889
GIBSON	NORTHERN SUPERINTENDENCY, 2ND DIVISION - PARRY SOUND - RESOLUTION PASSED BY THE GIBSON BAND GRANTING FLOUR AND TEA EACH MONTH AS A RELIEF TO LOUIS LAFORCE WHO IS A VERY SICK MAN RG 10 VOL. 2524 FILE # 107,480 PART 0 REEL # C-11233	1890
GIBSON	PARRY SOUND SUPERINTENDENCY - REPORT THAT GABRIEL PONSPIEL AND HIS FAMILY HAVE LEFT THE GIBSON RESERVE FOR OKA. RG 10 VOL. 2707 FILE # 142,875 PART 0 REEL # C-11267	1893

SUBJECT	FILE NAME	DATES
GIBSON	PARRY SOUND SUPERINTENDENCY - CORRESPONDENCE REGARDING AN INSPECTION OF THE INDIANS FROM OKA AGENCY LOCATED ON THE GIBSON RESERVE AND A REQUEST FROM SUPERINTENDENT THOMAS S. WALTON THAT THE BAND BE ATTACHED TO THE PENETANGUISHENE AGENCY RATHER THAN PARRY SOUND RG 10 VOL. 2788 FILE # 156,530 PART 0 REEL # C-11278	1894
GIBSON	PARRY SOUND SUPERINTENDENCY - RESOLUTION OF GIBSON BAND TO HAVE NAME CHANGED TO TOKA OR WATHA RG 10 VOL. 2807 FILE # 162,856 PART 0 REEL # C-11281	1893-1895
GIBSON	PARRY SOUND SUPERINTENDENCY - APPLICATION OF ALFRED JACKSON OF BALA TO LEASE PART OF THE WATHA RESERVE NORTH OF MOON RIVER FOR HUNTING PURPOSES RG 10 VOL. 2874 FILE # 176,358 PART 0 REEL # C-11290	1896
GIBSON	SIX NATIONS AGENCY - APPLICATION OF GIBSON AND OSBORNE, BARRISTERS OF HAMILTON ON BEHALF OF AN UNNAMED CLIENT FOR TITLE TO LAND ON THE GRAND RIVER RG 10 VOL. 2883 FILE # 179,902 PART 0 REEL # C-11291	1896
GIBSON	CAPE CROKER AGENCY - SALE OF LOT 14, CON. 5, WEST OF BURY ROAD IN LINDSAY TOWNSHIP TO A MR. GIBSON OVER THE CLAIM OF STEPHEN BRADLEY TO THE SAME LOT RG 10 VOL. 2956 FILE # 204,077 PART 0 REEL # C-11303	1898-1899
GIBSON ANGUS	SAULT STE. MARIE - (GARDEN RIVER) - DISPUTE REGARDING TITLE TO THE NE 1/4 OF SECTION 22, LAIRD TOWNSHIP BETWEEN WILLIAM C. FREMLIN AND ANGUS GIBSON AND SUBSEQUENT ASSIGNMENT FROM FREMLIN TO JAMES BREEN RG 10 VOL. 2890 FILE # 181,609-79 PART 0 REEL # C-11292	1900
GIBSON CHIEF	SIX NATIONS RESERVE - APPLICATION OF CHIEFS GIBSON AND BURNING OF THE SIX NATIONS FOR THE REPAIRS TO THE ROAD BETWEEN THE TOWNSHIPS OF TOWNSEND AND TUSCARORA RG 10 VOL. 2627 FILE # 127,299 PART 0 REEL # C-11252	1892

SUBJECT	FILE NAME	DATES
GIBSON CORNELIUS	SIX NATIONS AGENCY - CORRESPONDENCE FROM WILLIAM SUGAR REGARDING THE SALE OF LOT 8, RIVER RANGE, TUSCARORA TOWNSHIP BY LYDIA SUGAR TO CORNELIUS GIBSON RG 10 VOL. 3021 FILE # 223,530 PART 0 REEL # C-11312	1900-1907
GIBSON ELIZABETH	GORE BAY AGENCY - SALE OF LOT 22, CON. 7, BURPEE TOWNSHIP TO WILLIAM GIBSON, SUBSEQUENTLY ASSIGNED TO ELIZABETH GIBSON RG 10 VOL. 2975 FILE # 210,390 PART 0 REEL # C-11305	1899
GIBSON GEORGE A	SIX NATIONS RESERVE - APPLICATION OF GEORGE A. GIBSON TO PURCHASE LOT NO. 11, EAST SIDE OF ONEIDA STREET, WEST OF GRAND RIVER, CAYUGA. RG 10 VOL. 2625 FILE # 126,528 PART 0 REEL # C-11252	1892
GIBSON GEORGE A	GRAND RIVER SUPERINTENDENCY - CORRESPONDENCE REGARDING MONEY DUE BY GEORGE A. GIBSON ON LOTS 17, 18 AND 19 NORTH TALBOT ROAD AND LOTS 17, 18 AND 19 S. KERR ST., VILLAGE OF CAYUGA. RG 10 VOL. 2687 FILE # 138,514 PART 0 REEL # C-11263	1893
GIBSON HENRY	SAULT STE. MARIE - LAND AGENT WILLIAM VAN ABBOTT REPORTS THE SALE TO HENRY GIBSON OF W 1/2 OF SW 1/4 SEC. 16 AND TO WILLIAM SMITH 1/2 OF SW 1/4 SEC. 31, LAIRD TOWNSHIP RG 10 VOL. 2089 FILE # 13,631 PART 0 REEL # C-11154	1879
GIBSON HENRY	NORTHERN SUPERINTENDENCY, SAULT STE. MARIE - CORRESPONDENCE REGARDING A PATENT TO MR. HENRY GIBSON FOR THE W 1/2 OF SW 1/4, SEC 16, LAIRD TOWNSHIP RG 10 VOL. 2271 FILE # 54,479 PART 0 REEL # C-11192	1884
GIBSON JOHN	CAPE CROKER AGENCY - APPLICATIONS FROM JOHN GIBSON AND WILLIAM MCVICAR TO PURCHASE LOT 2, CON. 2 AND LOT 2, CON. 3, WEST OF BURY ROAD, ST. EDMUND TOWNSHIP RG 10 VOL. 2655 FILE # 132,498 PART 0 REEL # C-11258	1892-1894

SUBJECT	FILE NAME	DATES
GIBSON JOHN	CAPE CROKER AGENCY - APPLICATION FROM JOHN GIBSON TO PURCHASE LOT 20, CON. 2, WEST OF BURY ROAD, LINDSAY TOWNSHIP. RG 10 VOL. 2673 FILE # 134,993 PART 0 REEL # C-11261	1893
GIBSON JOHN	CAPE CROKER AGENCY - APPLICATION FROM JOHN GIBSON TO PURCHASE LOT 21, CON. 2, WEST OF BURY ROAD, LINDSAY TOWNSHIP. RG 10 VOL. 2697 FILE # 141,292 PART 0 REEL # C-11265	1893
GIBSON JOHN	CAPE CROKER AGENCY - APPLICATION OF JOHN GIBSON TO PURCHASE NUMEROUS LOTS COMPRISING BLOCK NO. 1 IN LINDSAY TOWNSHIP RG 10 VOL. 2825 FILE # 168,297 PART 0 REEL # C-11283	1895
GIBSON JOHN R	ALNWICK AGENCY - SALE OF SUGAR LOAF ISLAND IN THE ST. LAWRENCE RIVER TO JOHN R. GIBSON RG 10 VOL. 3041 FILE # 236,725-75 PART 0 REEL # C-11315	1901
GIBSON JOHN R	ALNWICK AGENCY - SALE OF ISLAND 117E IN THE ST. LAWRENCE RIVER TO JOHN R. GIBSON RG 10 VOL. 3041 FILE # 236,725-81 PART 0 REEL # C-11315	1901
GIBSON JOHNSTON	CAPE CROKER AND SAUGEEN RESERVES - WILLIAM PLUMMER WRITES THE DEPARTMENT CONCERNING AN ERROR IN SETTLEMENT OF LOTS IN EASTNOR TOWNSHIP BY JOHNSTON GIBSON WHICH HAVE BEEN SOLD TO WILLIAM HALE AND J.B. CRAWFORD RG 10 VOL. 2045 FILE # 9157 PART 0 REEL # C-11143	1878
GIBSON LOUIS	SIX NATIONS AGENCY - INVESTIGATION INTO THE CLAIM OF LOUIS GIBSON TO LOT 31, RIVER RANGE, TUSCARORA TOWNSHIP NOW OCCUPIED BY BETSY LONGBOAT, WIDOW OF THE LATE GEORGE LONGBOAT RG 10 VOL. 2994 FILE # 217,377 PART 0 REEL # C-11307	1899-1900

SUBJECT	FILE NAME	DATES
GIBSON MARSHALL L	SIX NATIONS RESERVE - APPLICATION OF MARSHALL L. GIBSON TO PURCHASE A PORTION OF GORE LOT NO. 3, CON. 2 IN THE TOWNSHIP OF NORTH CAYUGA. RG 10 VOL. 2614 FILE # 124,294 PART 0 REEL # C-11250	1892
GIBSON MARY	SIX NATIONS AGENCY - INVESTIGATIONS INTO THE CLAIMS OF PETER HENRY BURNING, SENIOR AND HIS HEIRS AND THE HEIRS OF THE LATE MARY GIBSON TO PARTS OF LOTS 28 AND 29, RIVER RANGE IN TUSCARORA TOWNSHIP (COPIES OF WILLS) RG 10 VOL. 2794 FILE # 157,645 PART 0 REEL # C-12793R	1894-1897
GIBSON ROBERT	TYENDINAGA RESERVE - ROBERT GIBSON'S PURCHASE OF LOT 20, CONCESSION 8, TYENDINAGA TOWNSHIP RG 10 VOL. 1859 FILE # 117 PART 0 REEL # C-11103	1868-1872
GIBSON ROBERT JAMES	SAULT STE MARIE - (GARDEN RIVER) - APPLICATION OF ROBERT JAMES GIBSON, M.D. (209) FOR A MINING LOCATION IN KEHOE TOWNSHIP RG 10 VOL. 2892 FILE # 181,609-126 PART 0 REEL # C-11293	1901
GIBSON WILLIAM	GORE BAY - APPLICATION BY WILLIAM GIBSON FOR PATENT TO LOT 30, CON 9, BURPEE TOWNSHIP RG 10 VOL. 2091 FILE # 14,758 PART 0 REEL # C-11155	1879
GIBSON WILLIAM	CAPE CROKER AGENCY - APPLICATION FROM WILLIAM GIBSON TO PURCHASE LOT 20, CON. 1, WEST OF BURY ROAD, LINDSAY TOWNSHIP RG 10 VOL. 2654 FILE # 132,190 PART 0 REEL # C-11258	1892
GIBSON WILLIAM	GORE BAY AGENCY - SALE OF LOT 22, CON. 7, BURPEE TOWNSHIP TO WILLIAM GIBSON, SUBSEQUENTLY ASSIGNED TO ELIZABETH GIBSON RG 10 VOL. 2975 FILE # 210,390 PART 0 REEL # C-11305	1899

SUBJECT	FILE NAME	DATES
GIBSON-LAND	PARRY SOUND SUPERINTENDENCY - CORRESPONDENCE REGARDING A LAND DISPUTE OVER LOT 12, CON. 6, GIBSON RESERVE RG 10 VOL. 2350 FILE # 70,263 PART 0 REEL # C-11206	1886
GIBSON-LAND	NORTHERN SUPERINTENDENCY, 2ND DIVISION - PARRY SOUND - MARK NELSON OF GIBSON RESERVE ASKING IF HE CAN OCCUPY THE LAND FORMERLY OCCUPIED BY JOHN STREET WHOSE WIDOW HE HAS MARRIED RG 10 VOL. 2445 FILE # 92,832 PART 0 REEL # C-11222	1889
GIBSON-LAND	NORTHERN SUPERINTENDENCY, 2ND DIVISION - PARRY SOUND - REQUEST OF CHIEF ANGUS COOKE OF THE GIBSON BAND TO PURCHASE LOT 18, CON 3, GIBSON RESERVE FROM PETER FRANK. HE IS INFORMED BY THE DEPARTMENT OF A DECISION BY ORDER IN COUNCIL TO LIMIT EACH LOCATEE TO ONE LOT RG 10 VOL. 2475 FILE # 98,745 PART 0 REEL # C-11227	1889
GIBSON-LAND	NORTHERN SUPERINTENDENCY, 2ND DIVISION - PARRY SOUND - RESOLUTION PASSED BY THE GIBSON BAND COUNCIL APPROVING THE LOCATION OF SIMON LAFORCE ON LOT NO. 4, CONCESSION 4 ON THE GIBSON RESERVE RG 10 VOL. 2524 FILE # 107,487 PART 0 REEL # C-11234	1890
GIBSON-LAND	NORTHERN SUPERINTENDENCY, 2ND DIVISION - PARRY SOUND - APPLICATION OF LOUIS WHITE FOR PERMISSION TO SELL THE CEDAR TREES ON LOT NO. 13, CON 8, GIBSON RESERVE. RG 10 VOL. 2534 FILE # 110,706 PART 0 REEL # C-11235	1890
GIBSON-LAND	PARRY SOUND SUPERINTENDENCY - SALE OF LOT 7, CON. 4 GIBSON RESERVE FROM LOUIS LARIVIERE TO ISAIAH SAHANATION RG 10 VOL. 2931 FILE # 193,457 PART 0 REEL # C-11299	1897-1899
GIBSON-LAND	PARRY SOUND SUPERINTENDENCY - APPLICATION OF PAUL LAFORCE JR. TO PURCHASE LOT 8, CON. 4 ON THE GIBSON RESERVE RG 10 VOL. 3023 FILE # 226,119 PART 0 REEL # C-11312	1900-1904

SUBJECT	FILE NAME	DATES
GIBSON-LAND	PARRY SOUND SUPERINTENDENCY - CORRESPONDENCE REGARDING LOT 20, CON. 1, GIBSON TOWNSHIP WHICH IS LOCATED WITHIN THE GIBSON RESERVE RG 10 VOL. 3083 FILE # 273,230 PART 0 REEL # C-11321	1904
GIBSON-LAND	PARRY SOUND SUPERINTENDENCY -CHARGE OF TRESPASSING ON LOT 1, CON. 4, WATHA RESERVE AGAINST RICHARD STEWART OF BALA. RG 10 VOL. 3112 FILE # 318,740 PART 0 REEL # C-11326	1907-1908
GIFFORD DANIEL	SIX NATIONS RESERVE - APPLICATION OF DANIEL GIFFORD TO PURCHASE CERTAIN LOTS IN THE VILLAGE OF AZOFF. RG 10 VOL. 2619 FILE # 125,137 PART 0 REEL # C-11251	1892
GIFFORD GEORGE	SIX NATIONS RESERVE - APPLICATION FROM GEORGE GIFFORD TO PURCHASE THE SE 1/2 OF LOT 18, CON. 3 AND THE SE 1/2 OF LOT 18, CON. 4, IN THE TOWNSHIP OF SOUTH CAYUGA RG 10 VOL. 2565 FILE # 115,115 PART 0 REEL # C-11240	1891
GIGIGAD	MANITOWANING - APPLICATION OF GIGIGAD OR KEZHIGUT OF THE THESSALON RIVER BAND TO BE GIVEN THE CARE OF HER GRANDDAUGHTER PHILOMENE RG 10 VOL. 2650 FILE # 131,455 PART 0 REEL # C-11257	1892
GILBERT SAMUEL V	SAULT STE. MARIE - (GARDEN RIVER) - APPLICATION OF JAMES BRUCE (175) FOR A MINING LOCATION IN LAIRD TOWNSHIP AND LATER ASSIGNMENT FROM BRUCE TO SAMUEL V. GILBERT RG 10 VOL. 2891 FILE # 181,609-104 PART 0 REEL # C-11293	1900
GILBRAITH J R	NORTHERN SUPERINTENDENCY, 1 DIVISION - MANITOWANING - CORRESPONDENCE REGARDING THE ILLEGAL CUTTING BY J.R. GILBRAITH OF CEDAR POSTS AND RAILWAY TIES ON LOTS NOS. 7 AND 8, CON. 10, TOWNSHIP OF CARNARVON. RG 10 VOL. 2512 FILE # 105,772 PART 0 REEL # C-11232	1890-1894

SUBJECT	FILE NAME	DATES
GILCHRIST CHARLES		
	RICE LAKE RESERVE (HIAWATHA) MINISTRY OF MARINE AND FISHERIES REQUESTING PERMISSION FOR CHARLES GILCHRIST TO GATHER WILD RICE RG 10 VOL. 1987 FILE # 6443 PART 0 REEL # C-11128	1876
GILCHRIST JENNET		
	CAPE CROKER AND SAUGEEN RESERVES - CHARGES AGAINST LAND AGENT B.B. MILLER CONCERNING THE SALE TO JENNET GILCHRIST OF LOT 5, GEORGIAN RANGE, KEPPEL TOWNSHIP RG 10 VOL. 2079 FILE # 11,611 PART 0 REEL # C-11152	1879
GILCHRIST WILLIAM		
	CAPE CROKER AND SAUGEEN RESERVES - WILLIAM GILCHRIST REQUESTING A STATEMENT OF THE REDUCTION IN PRICE ON LOT 25, CON 26, KEPPEL TOWNSHIP RG 10 VOL. 1977 FILE # 5896 PART 0 REEL # C-11126	1876
GILKES JOHN		
	SIX NATIONS RESERVE - J.T. GILKISON REQUESTING THAT THE AMOUNT PAID ON LOT 37, NORTH SIDE COLBORNE STREET, BRANTFORD TOWNSHIP, BE GIVEN TO MRS. JOHN GILKES RG 10 VOL. 1919 FILE # 2812 PART 0 REEL # C-11111	1874
GILKINSON AUGUSTA		
	SIX NATIONS AGENCY - ADOPTION OF AUGUSTA GILKINSON INTO THE BEAR CLAN OF THE CAYUGA TRIBE OF THE SIX NATIONS RG 10 VOL. 3174 FILE # 431,501 PART 0 REEL # C-11334	1913
GILKISON		
	HEADQUARTERS - CIRCULAR FROM THE DEPARTMENT TO SUPERINTENDENTS, GILKISON, PLUMMER, MACKENZIE AND PHIPPS CONCERNING RULES TO BE OBSERVED AT THE HALF-YEARLY TRIBUTION OF INTEREST RG 10 VOL. 1950 FILE # 4399 PART 0 REEL # C-11119	1875
GILKISON J F		
	SIX NATIONS AGENCY - CORRESPONDENCE REGARDING COMPLAINTS BROUGHT AGAINST SUPERINTENDENT J.F. GILKISON BY AUGUSTUS JONES & WILLIAM MARTION RG 10 VOL. 2228 FILE # 44,020 PART 0 REEL # C-11184	1883-1884

SUBJECT	FILE NAME	DATES
GILKISON J F	SIX NATIONS AGENCY - CORRESPONDENCE REGARDING AGENT J.F. GILKISON'S REFUSAL TO ALLOW MRS. E. SAWYER TO LEASE HER LAND TO THOMAS HUNTER, A WHITE MAN RG 10 VOL. 2270 FILE # 54,157 PART 0 REEL # C-11192	1884
GILKISON J T	SIX NATIONS RESERVE - J.T. GILKISON FORWARDING THE LAND RETURNS FOR OCTOBER RG 10 VOL. 1941 FILE # 4065 PART 0 REEL # C-11116	1874
GILKISON J T	SIX NATIONS RESERVE - CORRESPONDENCE FROM J.T. GILKISON CONCERNING TIMBER AND A PROPOSED DEPUTATION TO OTTAWA RG 10 VOL. 1858 FILE # 81 PART 0 REEL # C-11103	1872
GILKISON J T	SIX NATIONS RESERVE - J.T. GILKISON RETURNING MINUTES OF THE BAND COUNCIL RG 10 VOL. 1868 FILE # 533 PART 0 REEL # C-11104	1872
GILKISON J T	SIX NATIONS RESERVE - J.T. GILKISON SENDING A RETURN OF PAYMENTS ON LAND RG 10 VOL. 1869 FILE # 613 PART 0 REEL # C-11104	1872
GILKISON J T	SIX NATIONS RESERVE - J.T. GILKISON'S REPORT ON THE VALUE OF CERTAIN FARMS IN THE TOWNSHIPS OF ONEIDA AND CAYUGA RG 10 VOL. 1870 FILE # 674 PART 0 REEL # C-11104	1872
GILKISON J T	SIX NATIONS RESERVE - INQUIRY BY J.T. GILKISON CONCERNING THE STATUS OF THE CHARLES BAIN ESTATE RG 10 VOL. 1871 FILE # 713 PART 0 REEL # C-11104	1872

SUBJECT	FILE NAME	DATES
GILKISON J T	SIX NATIONS RESERVE - H.T. GILKISON INQUIRING AS TO THE ADVISABILITY OF ALLOWING ELIZABETH POWLES TO BUY RIVER LOT NO. 40, TUSCARORA TOWNSHIP, FROM ISAAC DAVIS RG 10 VOL. 1871 FILE # 717 PART 0 REEL # C-11104	1872
GILKISON J T	SIX NATIONS RESERVE - J.T. GILKISON CORRECTING PATENT FOR LOTS 40 AND 41, NORTH SIDE OF WELLINGTON STREET, BRANTFORD TOWNSHIP, TO READ JAMES CONNOR INSTEAD OF JOHN CONNOR RG 10 VOL. 1871 FILE # 691 PART 0 REEL # C-11104	1873
GILKISON J T	SIX NATIONS RESERVE - J.T. GILKISON RETURNING LAND PAYMENT FOR AUGUST RG 10 VOL. 1872 FILE # 719 PART 0 REEL # C-11105	1872
GILKISON J T	SIX NATIONS RESERVE - J.T. GILKISON SENDING THE PAYLIST FOR THE INDIANS RG 10 VOL. 1872 FILE # 726 PART 0 REEL # C-12777R	1872
GILKISON J T	SIX NATIONS RESERVE - J.T. GILKISON FORWARDING CERTIFICATES OF DEPOSIT AND DRAFTS FOR PAYMENT ON LAND FOR SEPTEMBER RG 10 VOL. 1873 FILE # 775 PART 0 REEL # C-11105	1872
GILKISON J T	SIX NATIONS RESERVE - J.T. GILKISON SENDING LAND RETURNS FOR SEPTEMBER RG 10 VOL. 1874 FILE # 821 PART 0 REEL # C-11105	1872
GILKISON J T	SIX NATIONS RESERVE - J.T. GILKISON REPORTING THE ASSIGNEMNT OF EAST 1/2 OF NORTH 1/2 LOT 12, CONCESSION 2, SENECA TOWNSHIP, EAST OF STONEY CREEK ROAD RG 10 VOL. 1874 FILE # 828 PART 0 REEL # C-11105	1872
GILKISON J T	SIX NATIONS RESERVE - J.T. GILKISON ENCLOSING A LIST OF UNSOLD LOTS IN THE VILLAGE OF CAYUGA RG 10 VOL. 1875 FILE # 862 PART 0 REEL # C-11105	1872

SUBJECT	FILE NAME	DATES
GILKISON J T	SIX NATIONS RESERVE - J.T. GILKISON SENDING A RETURN OF LOTS IN THE VILLAGE OF CAYUGA ON THE EAST SIDE OF THE GRAND RIVER, WHICH ARE IN ARREARS OF PAYMENT RG 10 VOL. 1876 FILE # 899 PART 0 REEL # C-11105	1872
GILKISON J T	SIX NATIONS RESERVE - J.T. GILKISON SENDING A RETURN OF LAND PAYMENTS FOR THE MONTH OF OCTOBER RG 10 VOL. 1876 FILE # 913 PART 0 REEL # C-11105	1872
GILKISON J T	SIX NATIONS RESERVE - REPORT BY J.T. GILKISON ON THE AGRICULTURAL SHOW (CLIPPING) RG 10 VOL. 1877 FILE # 943 PART 0 REEL # C-11105	1872
GILKISON J T	SIX NATIONS RESERVE - J.T. GILKISON SENDING THE LAND RETURNS FOR NOVEMBER AND REPORTING LAND ASSIGNMENTS RG 10 VOL. 1879 FILE # 1024 PART 0 REEL # C-11105	1872
GILKISON J T	SIX NATIONS RESERVE - J.T. GILKISON ENCLOSING BANK CERTIFICATES AND DRAFTS FOR PAYMENTS ON LAND RG 10 VOL. 1881 FILE # 1110 PART 0 REEL # C-11105	1872
GILKISON J T	SIX NATIONS SUPERINTENDENCY - J.T. GILKISON SENDING THE PAYLIST FOR SIX NATIONS AND NEW CREDIT RESERVES RG 10 VOL. 1881 FILE # 1125 PART 0 REEL # C-12777R	1872
GILKISON J T	SIX NATIONS RESERVE - J.T. GILKISON SUGGESTING AN ORDER IN COUNCIL CONCERNING ENCROACHMENT ON LAND AND TIMBER RG 10 VOL. 1881 FILE # 1115 PART 0 REEL # C-11105	1873
GILKISON J T	SIX NATIONS RESERVE - J.T. GILKISON SENDING RETURN OF LAND PAYMENTS FOR DECEMBER RG 10 VOL. 1882 FILE # 1138 PART 0 REEL # C-11106	1872-1873

SUBJECT	FILE NAME	DATES
GILKISON J T	SIX NATIONS RESERVE - J.T. GILKISON RETURNING PATENT FOR LOTS 7 AND 8, NORTH SIDE OF SIXTH STREET AND LOTS EAST OF THE GRAND RIVER, TOWN OF CAYUGA RG 10 VOL. 1883 FILE # 1209 PART 0 REEL # C-11106	1873
GILKISON J T	J.T. GILKISON TRANSMITTING SIX NATIONS COUNCIL MINUTES AND INFORMATION CONCERNING AN UNAUTHORIZED DEPUTATION TO OTTAWA ABOUT MANAGEMENT OF INDIAN LANDS RG 10 VOL. 1884 FILE # 1259 PART 0 REEL # C-11106	1872
GILKISON J T	SIX NATIONS RESERVE - J.T. GILKISON ACKNOWLEDGING RECEIPT OF THE ORDER IN COUNCIL FOR PROTECTION OF WOODS ON INDIAN LAND RG 10 VOL. 1886 FILE # 1386 PART 0 REEL # C-11106	1873
GILKISON J T	SIX NATIONS RESERVE - J.T. GILKISON REFERS TO CERTAIN CASES IN THE HEIR AND DEVISEE COURTS DEALING WITH THE PURCHASE OF LAND RG 10 VOL. 1887 FILE # 1420 PART 0 REEL # C-11106	1873
GILKISON J T	SIX NATIONS RESERVE - J.T. GILKISON INQUIRING AS TO THE INTEREST DUE ON THE BAIN ESTATE, RIVER LOT 19, SENECA TOWNSHIP RG 10 VOL. 1887 FILE # 1421 PART 0 REEL # C-11106	1873
GILKISON J T	SIX NATIONS RESERVE - J.T. GILKISON ASSIGNING A VALUE TO LOT A AND PART OF LOTS 53 AND 54, CONCESSION 3, BRANTFORD TOWNSHIPS; ALSO A HISTORY OF OWNERSHIP (PLANS INCLUDED) RG 10 VOL. 1888 FILE # 1445 PART 0 REEL # C-11106	1847-1874
GILKISON J T	SIX NATIONS RESERVE - J.T. GILKISON INQUIRING WHETHER LOT 1, SOUTH SIDE OF NORTHUMBERLAND STREET, BRANTFORD TOWNSHIP HAS BEEN SOLD RG 10 VOL. 1888 FILE # 1427 PART 0 REEL # C-11106	1873

SUBJECT	FILE NAME	DATES
GILKISON J T	SIX NATIONS RESERVE - J.T. GILKISON REPORTING THAT HE SENT HIS SCHOOL RETURNS AND NOW ENCLOSES CENSUS RETURNS FOR 1872-1873 RG 10 VOL. 1889 FILE # 1456 PART 0 REEL # C-11106	1873
GILKISON J T	SIX NATIONS RESERVE - J.T. GILKISON RETURNING THE PATENT TO BE CORRECTED FOR LOT 13, CONCESSION 1, BRANTFORD TOWNSHIP RG 10 VOL. 1889 FILE # 1476 PART 0 REEL # C-11106	1873
GILKISON J T	NEW CREDIT RESERVE - J.T. GILKISON SENDING THE SCHOOL RETURN TO THE END OF DECEMBER, 1872 RG 10 VOL. 1890 FILE # 1514 PART 0 REEL # C-11106	1873
GILKISON J T	SIX NATIONS RESERVE - J.T. GILKISON AGENT, INFORMING THE DEPARTMENT THAT ARREARS HAVE BEEN PAID AND JOHN REID OWNS LOTS 13 AND 14, NORTH SIDE OF NORTHUMBERLAND STREET, BRANTFORD, ONTARIO RG 10 VOL. 1894 FILE # 1711 PART 0 REEL # C-11107	1873
GILKISON J T	SIX NATIONS RESERVE - J.T. GILKISON TRANSMITTING THE PAYLIST FOR FALL OF 1872 RG 10 VOL. 1894 FILE # 1727 PART 0 REEL # C-12777R	1873
GILKISON J T	SIX NATIONS RESERVE - J.T. GILKISON ACKNOWLEDGING THE RECEIPT OF CHEQUES FOR DISTRIBUTION MONEY RG 10 VOL. 1894 FILE # 1728 PART 0 REEL # C-11107	1873
GILKISON J T	SIX NATIONS RESERVE - J.T. GILKISON TRANSFERRING CERTIFICATE OF THE SALE OF RIVER LOT 25, SENECA TOWNSHIP TO JOHN JACKSON RG 10 VOL. 1895 FILE # 1771 PART 0 REEL # C-11107	1873
GILKISON J T	SIX NATIONS RESERVES - J.T. GILKISON REQUESTING ISSUE OF A PROCLAMATION CONCERNING REMOVAL OF ALL INTRUDERS ON INDIAN LAND RG 10 VOL. 1897 FILE # 1843 PART 0 REEL # C-11107	1873

SUBJECT	FILE NAME	DATES
GILKISON J T	SIX NATIONS RESERVE - J.T. GILKISON FORWARDING COUNCIL MINUTES CONCERNING REMOVAL OF WHITE OCCUPANTS AND THE DEPOSING OF TWO CHIEFS RG 10 VOL. 1897 FILE # 1872 PART 0 REEL # C-11107	1873
GILKISON J T	NEW CREDIT RESERVE - J.T. GILKISON TRANSMITTING THE PAYLIST OF THE MISSISSAUGAS OF THE NEW CREDIT RG 10 VOL. 1899 FILE # 1940 PART 0 REEL # C-12777R	1873
GILKISON J T	SIX NATIONS RESERVE - J.T. GILKISON TRANSMITTING THE MINUTES OF COUNCIL RG 10 VOL. 1901 FILE # 2046 PART 0 REEL # C-11107	1873
GILKISON J T	SIX NATIONS RESERVE - J.T. GILKISON SENDING A RETURN OF SALARIES, PENSIONS AND CONTINGENT ACCOUNT RG 10 VOL. 1901 FILE # 2055 PART 0 REEL # C-12777R	1873
GILKISON J T	SIX NATIONS RESERVE - J.T. GILKISON TRANSMITTING COUNCIL MINUTES CONCERNING BUILDING OF FOUR NEW BRIDGES RG 10 VOL. 1901 FILE # 2059 PART 0 REEL # C-11107	1873
GILKISON J T	SIX NATIONS RESERVE - J.T. GILKISON TRANSMITTING MINUTES OF THE COUNCIL RG 10 VOL. 1904 FILE # 2245 PART 0 REEL # C-11108	1873
GILKISON J T	SIX NATIONS RESERVE - J.T. GILKISON SENDING AFFIDAVITS ENABLING EDWARD C. CAMPBELL TO RECEIVE A PATENT FOR LOT 7, EAST SIDE, ONEIDA STREET, VILLAGE OF CAYUGA RG 10 VOL. 1907 FILE # 2315 PART 0 REEL # C-11109	1873
GILKISON J T	SIX NATIONS RESERVE - REQUEST FROM J.T. GILKISON FOR PATENT FOR PATRICK CAHILL FOR LOT B, BRANTFORD EAST OF WILKE'S TRACT RG 10 VOL. 1908 FILE # 2345 PART 0 REEL # C-11109	1873

SUBJECT	FILE NAME	DATES
GILKISON J T	SIX NATIONS RESERVE - AGENT J.T. GILKISON'S RECOMMENDATIONS OF CHANGES IN REGULATIONS CONCERNING INDIAN AFFAIRS RG 10 VOL. 1909 FILE # 2405 PART 0 REEL # C-11109	1873
GILKISON J T	SIX NATIONS RESERVE - J.T. GILKISON TRANSFERRING THE ASSIGNMENT FROM JAMES KINNEAR TO WILLIAM WILD FOR LOT 2, EAST SIDE, ONEIDA STREET, CAYUGA, WEST SIDE GRAND RIVER RG 10 VOL. 1911 FILE # 2497 PART 0 REEL # C-11109	1873
GILKISON J T	SIX NATIONS RESERVE - J.T. GILKISON SENDING LAND RETURNS FOR SEPTEMBER RG 10 VOL. 1911 FILE # 2477 PART 0 REEL # C-11109	1874
GILKISON J T	SIX NATIONS RESERVE - J.T. GILKISON TRANSMITTING INFORMATION CONCERNING A SERIOUS ASSAULT COMMITTED ON CHIEF GEORGE H.M. JOHNSON RG 10 VOL. 1912 FILE # 2518 PART 0 REEL # C-11110	1873-1874
GILKISON J T	SIX NATIONS RESERVE - J.T. GILKISON SENDING THE RETURN ON LAND PAYMENTS FOR THE MONTH OF OCTOBER RG 10 VOL. 1913 FILE # 2597 PART 0 REEL # C-11110	1873
GILKISON J T	SIX NATIONS RESERVE - J.T. GILKISON FORWARDING A LIST OF NAMES FOR WHOM PATANTS ARE REQUIRED RG 10 VOL. 1914 FILE # 2639 PART 0 REEL # C-11110	1873
GILKISON J T	NEW CREDIT RESERVE - J.T. GILKISON TRANSMITTING MINUTES OF THE COUNCIL RG 10 VOL. 1914 FILE # 2649 PART 0 REEL # C-11110	1873
GILKISON J T	SIX NATIONS RESERVE - J.T. GILKISON FORWARDING A REQUISITION FOR SALARIES OF EMPLOYEES RG 10 VOL. 1916 FILE # 2737 PART 0 REEL # C-11110	1873

SUBJECT	FILE NAME	DATES
GILKISON J T	SIX NATIONS RESERVE - J.T. GILKISON REPORTING PAYMENT FOR LOT 69, CONCESSION 3, ONONDAGA TOWNSHIP RG 10 VOL. 1918 FILE # 2811 PART 0 REEL # C-11111	1874
GILKISON J T	SIX NATIONS RESERVE - J.T. GILKISON REQUESTING THAT THE AMOUNT PAID ON LOT 37, NORTH SIDE COLBORNE STREET, BRANTFORD TOWNSHIP, BE GIVEN TO MRS. JOHN GILKES RG 10 VOL. 1919 FILE # 2812 PART 0 REEL # C-11111	1874
GILKISON J T	SIX NATIONS RESERVE - J.T. GILKISON TRANSMITTING THE CENSUS AND SCHOOL RETURNS FOR THE SIX NATIONS AND MISSISSAUGAS OF THE NEW CREDIT RG 10 VOL. 1919 FILE # 2817 PART 0 REEL # C-11111	1874
GILKISON J T	SIX NATIONS RESERVE - J.T. GILKISON SENDING CONTINGENT AND OTHER ACCOUNTS FOR MISCELLANEOUS ITEMS RG 10 VOL. 1920 FILE # 2889 PART 0 REEL # C-11111	1873-1874
GILKISON J T	SIX NATIONS RESERVE - J.T. GILKISON TRANSMITTING MINUTES OF COUNCIL FOR DECEMBER 1873 RG 10 VOL. 1920 FILE # 2844 PART 0 REEL # C-11111	1874
GILKISON J T	SIX NATIONS RESERVE - J.T. GILKISON GIVES DESCRIPTION OF JOSEPH QUINLAN PURCHASER OF BLOCK L EAST, WILKES TRACT, BRANTFORD TOWNSHIP RG 10 VOL. 1920 FILE # 2881 PART 0 REEL # C-11111	1874
GILKISON J T	SIX NATIONS RESERVE - J.T. GILKISON RECOMMENDING THE SALE OF S.E. COR. OF S 1/2 LOT 10 CON. 2 CAYUGA TOWNSHIP TO GEORGE BROWN AND THOMAS BROWN RG 10 VOL. 1921 FILE # 2901 PART 0 REEL # C-11111	1874

SUBJECT	FILE NAME	DATES
GILKISON J T	SIX NATIONS RESERVE - J.T. GILKISON TRANSMITTING THE LAND RETURNS FOR JANUARY RG 10 VOL. 1921 FILE # 2922 PART 0 REEL # C-11111	1874
GILKISON J T	SIX NATIONS RESERVE - J.T. GILKISON TRANSMITTING MINUTES OF COUNCIL RG 10 VOL. 1922 FILE # 2942 PART 0 REEL # C-11111	1874
GILKISON J T	SIX NATIONS RESERVE - J.T. GILKISON TRANSMITTING MINUTES OF COUNCIL AND REQUISITION FOR MONEY FOR MISCELLANEOUS PURPOSES RG 10 VOL. 1923 FILE # 3019 PART 0 REEL # C-11111	1873-1874
GILKISON J T	SIX NATIONS RESERVE - J.T. GILKISON RETURNING THE PATENT OF REVEREND JOHN ALEXANDER TO LOT 47, S.S. DARLING STREET, BRANTFORD TOWNSHIP AS THERE IS AN ERROR RG 10 VOL. 1923 FILE # 2980 PART 0 REEL # C-11111	1874
GILKISON J T	SIX NATIONS RESERVE - J.T. GILKISON TRANSMITTING MINUTES OF COUNCIL RG 10 VOL. 1923 FILE # 2991 PART 0 REEL # C-11111	1874
GILKISON J T	SIX NATIONS RESERVE - J.T. GILKISON TRANSMITTING MINUTES OF COUNCIL FOR MARCH RG 10 VOL. 1924 FILE # 3056 PART 0 REEL # C-11112	1874
GILKISON J T	SIX NATIONS RESERVE - DRAFT OF A NEW INDIAN ACT BY J. SIMCOE KERR AND A REQUEST FOR THE REMOVAL OF J.T. GILKISON AS SUPERINTENDENT RG 10 VOL. 1925 FILE # 3108 PART 0 REEL # C-11112	1874
GILKISON J T	SIX NATIONS RESERVE - J.T. GILKISON TRANSMITTING THE MINUTES OF COUNCIL FOR JANUARY 25 AND 30 RG 10 VOL. 1925 FILE # 3135 PART 0 REEL # C-11112	1874

SUBJECT	FILE NAME	DATES
GILKISON J T	SIX NATIONS RESERVE - SUGGESTIONS BY J.T. GILKISON REGARDING A NEW INDIAN ACT RG 10 VOL. 1928 FILE # 3281 PART 0 REEL # C-11113	1873-1874
GILKISON J T	SIX NATIONS RESERVE - J.T. GILKISON ACKNOWLEDGING RECEIPT OF CHEQUES FOR DISTRIBUTION MONEY RG 10 VOL. 1928 FILE # 3250 PART 0 REEL # C-12777R	1874
GILKISON J T	SIX NATIONS RESERVE - CORRESPONDENCE WITH J.T. GILKISON CONCERNING THE SALE OF LOTS IN THE VILLAGES OF CAYUGA AND AZOFF RG 10 VOL. 1930 FILE # 3344 PART 0 REEL # C-11113	1873-1874
GILKISON J T	NEW CREDIT RESERVE - J.T. GILKISON SENDING A REQUISITION FOR MISCELLANEOUS PURPOSES RG 10 VOL. 1932 FILE # 3369 PART 0 REEL # C-11114	1874
GILKISON J T	SIX NATIONS RESERVE - J.T. GILKISON INFORMING THAT HE HAS MAILED THE PAYLIST FOR FALL 1873 RG 10 VOL. 1932 FILE # 3382 PART 0 REEL # C-11114	1874
GILKISON J T	SIX NATIONS RESERVE - J.T. GILKISON SENDING AN ACCOUNT OF THE CELEBRATION OF THE QUEEN'S BIRTHDAY RG 10 VOL. 1933 FILE # 3455 PART 0 REEL # C-11114	1874
GILKISON J T	SIX NATIONS RESERVE - AGENT J.T. GILKISON SENDING THE LAND RETURN FOR MAY RG 10 VOL. 1933 FILE # 3481 PART 0 REEL # C-11114	1874
GILKISON J T	SIX NATIONS AND NEW CREDIT RESERVES - J.T. GILKISON TRANSMITTING THE ACCOUNT FOR SALARIES AND PENSIONS OF EMPLOYEES RG 10 VOL. 1934 FILE # 3550 PART 0 REEL # C-11114	1874

SUBJECT	FILE NAME	DATES
GILKISON J T	SIX NATIONS RESERVE - REQUEST FROM AGENT J.T. GILKISON THAT MRS. JANE BROWN BE ALLOWED TO PURCHASE LOT 51 S. SIDE DALHOUSIE STREET, BRANTFORD RG 10 VOL. 1936 FILE # 3699 PART 0 REEL # C-11115	1874
GILKISON J T	SIX NATIONS RESERVE - J.T. GILKISON SENDING A LIST OF PEOPLE TO WHOM LAND PATENTS HAVE NOT BEEN ISSUED RG 10 VOL. 1937 FILE # 3748 PART 0 REEL # C-11115	1874
GILKISON J T	SIX NATIONS RESERVE - J.T. GILKISON SUBMITTING A RETURN OF PAYMENTS ON LAND FOR AUGUST RG 10 VOL. 1938 FILE # 3828 PART 0 REEL # C-11116	1874
GILKISON J T	SIX NATIONS RESERVE - AGENT J.T. GILKISON TRANSMITTING A REQUISITION FOR FIRE LOSSES RG 10 VOL. 1938 FILE # 3847 PART 0 REEL # C-11116	1874
GILKISON J T	SIX NATIONS RESERVE - AGENT J.T. GILKISON TRANSMITTING COUNCIL MINUTES CONCERNING ROAD, BRIDGES AND FIRE LOSSES RG 10 VOL. 1938 FILE # 3860 PART 0 REEL # C-11116	1874
GILKISON J T	SIX NATIONS RESERVE - J.T. GILKISON REQUESTING SALARIES AND PENSIONS FOR THE QUARTER ENDING SEPTEMBER 30 RG 10 VOL. 1939 FILE # 3886 PART 0 REEL # C-11116	1874
GILKISON J T	SIX NATIONS RESERVE - J.T. GILKISON TRANSMITTING MINUTES OF COUNCIL CONCERNING A DISPUTE OVER THE S 1/2 LOT 19, CON. 1, TUSCARORA TOWNSHIP BELONGING TO HENRY JONES (DECEASED) RG 10 VOL. 1939 FILE # 3902 PART 0 REEL # C-11116	1874

SUBJECT	FILE NAME	DATES
GILKISON J T	SIX NATIONS RESERVE - J.T. GILKISON FORWARDING A RETURN OF LAND PAYMENTS FOR SEPTEMBER RG 10 VOL. 1940 FILE # 3925 PART 0 REEL # C-11116	1874
GILKISON J T	SIX NATIONS RESERVE - J.T. GILKISON TRANSFERRING MINUTES OF A COUNCIL MEETING RG 10 VOL. 1940 FILE # 3973 1/2 PART 0 REEL # C-11116	1874
GILKISON J T	NEW CREDIT RESERVE - J.T. GILKISON TRANSFERRING THE MINUTES OF COUNCIL RG 10 VOL. 1941 FILE # 4066 PART 0 REEL # C-11116	1874
GILKISON J T	SIX NATIONS RESERVE - J.T. GILKISON FORWARDING THE LAND RETURN FOR NOVEMBER RG 10 VOL. 1943 FILE # 4158 PART 0 REEL # C-11117	1874
GILKISON J T	NEW CREDIT RESERVE - J.T. GILKISON FORWARDING A REQUISITION FOR MONEY TO PAY MISCELLANEOUS EXPENSES RG 10 VOL. 1943 FILE # 4171 PART 0 REEL # C-11117	1874
GILKISON J T	SIX NATIONS AND NEW CREDIT RESERVES - J.T. GILKISON TRANSMITTING THE RETURN FOR SALARIES AND PENSIONS OF EMPLOYEES FOR QUARTER ENDING DECEMBER 31 RG 10 VOL. 1944 FILE # 4197 PART 0 REEL # C-11117	1874
GILKISON J T	SIX NATIONS RESERVE - F.H. MALCOLM ATTORNEY REQUESTING A STATEMENT OF ALE MONEYS, BLANKETS AND PRESENTS RECEIVED BY J.T. GILKISON FOR DISTRIBUTION RG 10 VOL. 1944 FILE # 4208 PART 0 REEL # C-11117	1874
GILKISON J T	SIX NATIONS RESERVE - J.T. GILKISON TRANSMITTING THE CENSUS AND SCHOOL RETURNS FOR THE YEAR RG 10 VOL. 1944 FILE # 4211 PART 0 REEL # C-11117	1874

SUBJECT	FILE NAME	DATES
GILKISON J T	SIX NATIONS RESERVE - J.T. GILKISON TRANSMITTING BANK CERTIFICATES AND DRAFTS AND THE LAND PAYMENT RETURN FOR DECEMBER RG 10 VOL. 1944 FILE # 4235 PART 0 REEL # C-11117	1874
GILKISON J T	SIX NATIONS RESERVE - APPLICATION BY THE HEIRS OF THOMAS BALDWIN FOR PATENTS TO LAND OWNED BY HIM IN NORTH CAYUGA TOWNSHIP. COMPLAINTS BY THE CHIEFS AGAINST J.T. GILKISON RG 10 VOL. 1944 FILE # 4202 PART 0 REEL # C-11117	1874-1875
GILKISON J T	SIX NATIONS RESERVE - J.T. GILKISON TRANSMITTING MINUTES OF COUNCIL MEETINGS HELD BETWEEN NOVEMBER 27 AND DECEMBER 30 1874 RG 10 VOL. 1948 FILE # 4279 PART 0 REEL # C-11118	1875
GILKISON J T	SIX NATIONS RESERVE - J.T. GILKISON SUBMITTING THE CONTINGENT ACCOUNTS FOR THE LAST QUARTER OF 1874 RG 10 VOL. 1948 FILE # 4283 PART 0 REEL # C-11118	1875
GILKISON J T	SIX NATIONS RESERVE - J.T. GILKISON TRANSFERRING THE LAND RETURN FOR JANUARY, 2 DEEDS, PLAN AND DESCRIPTION AND CERTIFICATES IN CHANCERY RG 10 VOL. 1949 FILE # 4364 PART 0 REEL # C-11119	1875
GILKISON J T	SIX NATIONS RESERVE - DECISION BY J.T. GILKISON TO EJECT JAMES GARLOW FROM THE RESERVE RG 10 VOL. 1949 FILE # 4377 PART 0 REEL # C-11119	1875-1878
GILKISON J T	SIX NATIONS RESERVE - J.T. GILKISON TRANSMITTING A LIST OF SURVIVING WARRIORS FROM THE WAR OF 1812 RG 10 VOL. 1950 FILE # 4381 PART 0 REEL # C-11119	1875

SUBJECT	FILE NAME	DATES
GILKISON J T	SIX NATIONS RESERVE - J.T. GILKISON TRANSMITTING STATEMENTS OF COLLECTIONS AND DISBURSEMENT IN CONNECTION WITH SEIZURES OF TIMBER FROM FEBRUARY 1873 TO DECEMBER 1874 RG 10 VOL. 1953 FILE # 4455 PART 0 REEL # C-11120	1875-1883
GILKISON J T	SIX NATIONS RESERVE - J.T. GILKISON TRANSMITTING MINUTES OF THE COUNCIL HELD ON THE 9TH AND 11TH FEBRUARY RG 10 VOL. 1955 FILE # 4498 PART 0 REEL # C-11120	1875
GILKISON J T	SIX NATIONS RESERVE - J.T. GILKISON TRANSMITTING MINUTES OF THE BAND COUNCIL HELD 5, 6, 18 AND 22 JANUARY RG 10 VOL. 1955 FILE # 4501 PART 0 REEL # C-11120	1875
GILKISON J T	SIX NATIONS RESERVE - J.T. GILKISON TRANSMITTING MINUTES OF THE BAND COUNCIL 16-24 FEBRUARY RG 10 VOL. 1955 FILE # 4513 PART 0 REEL # C-11120	1875
GILKISON J T	SIX NATIONS RESERVE - J.T. GILKISON ENCLOSING A STATEMENT OF INVESTMENT OF BANDS UNTIL 1862 AND REQUESTING AN UP TO DATE STATEMENT RG 10 VOL. 1955 FILE # 4520 PART 0 REEL # C-11120	1875
GILKISON J T	SIX NATIONS RESERVE - J.T. GILKISON SENDING A REQUISITION FROM THE BAND COUNCIL FOR MONEY TO AID THE SCHOOLS RG 10 VOL. 1955 FILE # 4541 PART 0 REEL # C-11120	1875
GILKISON J T	SIX NATIONS RESERVE - J.T. GILKISON TRANSMITTING A COPY OF REGULATIONS FOR CUTTING AND REMOVING TIMBER RG 10 VOL. 1955 FILE # 4542 PART 0 REEL # C-11120	1875

SUBJECT	FILE NAME	DATES
GILKISON J T	SIX NATIONS RESERVE - J.T. GILKISON STATING THAT THE SCHOOL QUESTION HAS BEEN BROUGHT BEFORE THE COUNCIL AND ENCLOSES A COPY OF A LETTER FROM THE NEW ENGLAND COMPANY RG 10 VOL. 1956 FILE # 4561 PART 0 REEL # C-11120	1875
GILKISON J T	SIX NATIONS RESERVE - J.T. GILKISON CORRECTING ERROR IN SPELLING OF THE NAME OF THE PURCHASER OF NORTH PART LOT 20, CON. 2, CAYUGA TOWNSHIP AND ENCLOSING ASSIGNMENT ASHWORTH TO TOMLINSON OF LOT G, MARTIN BEND, ONONDAGA TOWNSHIP RG 10 VOL. 1956 FILE # 4562 PART 0 REEL # C-11120	1875
GILKISON J T	SIX NATIONS SUPERINTENDENCY - J.T. GILKISON SUBMITTING PAY AND PENSION LISTS FOR THE SIX NATIONS AND THE MISSISSAUGAS OF THE CREDIT RG 10 VOL. 1956 FILE # 4591 PART 0 REEL # C-11120	1875
GILKISON J T	SIX NATIONS RESERVE - J.T. GILKISON REQUESTING THAT M.D. BALDWIN BE GRANTED A PATENT TO WEST PART OF LOT 9, EAGLES NEST, BRANTFORD TOWNSHIP RG 10 VOL. 1957 FILE # 4649 PART 0 REEL # C-11121	1875
GILKISON J T	NEW CREDIT RESERVE - J.T. GILKISON TRANSMITTING MINUTES OF COUNCIL RG 10 VOL. 1958 FILE # 4740 PART 0 REEL # C-11121	1875
GILKISON J T	SIX NATIONS RESERVE - J.T. GILKISON SENDING THE LAND RETURN FOR THE MONTH OF MAY RG 10 VOL. 1961 FILE # 4941 PART 0 REEL # C-11122	1875
GILKISON J T	SIX NATIONS RESERVE - J.T. GILKISON FORWARDING O. ROBINSON'S ACCOUNT FOR THE PLAN AND DESCRIPTION OF LOT G, BRANTFORD TOWNSHIP RG 10 VOL. 1962 FILE # 4990 PART 0 REEL # C-11122	1875

SUBJECT	FILE NAME	DATES
GILKISON J T	SIX NATIONS RESERVE - J.T. GILKISON SENDING THE RETURN FOR SALARIES AND PENSIONS FOR THE QUARTER ENDING IN JUNE RG 10 VOL. 1962 FILE # 4995 1/2 PART 0 REEL # C-11122	1875
GILKISON J T	SIX NATIONS RESERVE - J.T. GILKISON TRANSMITTING THE LAND RETURN FOR THE MONTH OF JUNE RG 10 VOL. 1962 FILE # 5018 PART 0 REEL # C-11122	1875
GILKISON J T	SIX NATIONS RESERVE - J.T. GILKISON SENDING CONTINGENT AND OTHER ACCOUNTS; ALSO REPORTING THE DEATHS OF HANNAH MONTURE, JOSEPH SNOW AND JACOB GENERAL RG 10 VOL. 1963 FILE # 5043 PART 0 REEL # C-11122	1875
GILKISON J T	SIX NATIONS RESERVE - J.T. GILKISON SENDING THE LAND RETURN FOR THE MONTH OF AUGUST RG 10 VOL. 1968 FILE # 5278 PART 0 REEL # C-11123	1875
GILKISON J T	HEADQUARTERS - J.T. GILKISON SENDING REQUISITION FOR SALARIES FOR EMPLOYEES OF THE SIX NATIONS AND NEW CREDIT RESERVES RG 10 VOL. 1970 FILE # 5368 PART 0 REEL # C-11124	1875
GILKISON J T	SIX NATIONS RESERVE - J.T. GILKISON REQUESTS THAT JAMES HICKEY BE ISSUED HIS PATENT FOR LOT 35, S.S. NELSON STREET, BRANTFORD RG 10 VOL. 1970 FILE # 5375 PART 0 REEL # C-11124	1875
GILKISON J T	NEW CREDIT RESERVE - J.T. GILKISON TRANSMITTING MINUTES OF COUNCIL OF THE MISSISSAUGAS OF THE CREDIT FOR OCT. 6 RG 10 VOL. 1971 FILE # 5487 PART 0 REEL # C-11124	1875
GILKISON J T	SIX NATIONS RESERVE - J.T. GILKISON TRANSMITTING MINUTES OF COUNCIL FOR OCTOBER 12 RG 10 VOL. 1971 FILE # 5488 PART 0 REEL # C-11124	1875

SUBJECT	FILE NAME	DATES
GILKISON J T	SIX NATIONS RESERVE - J.T. GILKISON STATING THAT THE CENTRE PART OF LOT 6, RANGE 3, EAST OF MOUNT PLEASANT ROAD BRANTFORD TOWNSHIP WAS SOLD TO JAMES FERRIS IN 1856 RG 10 VOL. 1972 FILE # 5515 PART 0 REEL # C-11124	1875
GILKISON J T	SIX NATIONS RESERVE - J.T. GILKISON FURNISHING INFORMATION TO THE DEPARTMENT CONCERNING HURLBERT FLATS IN THE TOWN OF BRANTFORD RG 10 VOL. 1973 FILE # 5593 PART 0 REEL # C-11125	1875
GILKISON J T	SIX NATIONS RESERVE - J.T. GILKISON TRANSMITTING A RETURN OF RECEIPTS FOR SALARIES AND PENSIONS UP TO SEPTEMBER 30, 1873 RG 10 VOL. 1974 FILE # 5656 PART 0 REEL # C-11125	1875
GILKISON J T	SIX NATIONS RESERVE - J.T. GILKISON TRANSMITTING ACCOUNTS FROM THE WOOD LICENCE COMMITTEE FOR THEIR SERVICES, AUTHORIZED BY THE BAND COUNCIL RG 10 VOL. 1974 FILE # 5659 PART 0 REEL # C-11125	1875
GILKISON J T	SIX NATIONS RESERVE - BARRISTER, V. MACKENZIE REQUESTING THAT THE ASSIGNMENT JAMES DOLAN TO JOHN SCOTT FOR W 1/2 LOT 2, N.E. OF WILKES TRACK, TOWN OF BRANTFORD BE SENT TO J.T. GILKISON RG 10 VOL. 1975 FILE # 5730 PART 0 REEL # C-11125	1875-1876
GILKISON J T	SIX NATIONS RESERVE - J.T. GILKISON TRANSMITTING MINUTES OF COUNCIL BETWEEN DEC. 21 AND JAN. 7 RG 10 VOL. 1980 FILE # 6061 PART 0 REEL # C-11126	1876
GILKISON J T	SIX NATIONS RESERVE - J.T. GILKISON REQUESTING PATENTS FOR CERTAIN LOTS IN BRANTFORD FOR THE USE OF THE CHURCHES OF ENGLAND AND SCOTLAND RG 10 VOL. 1981 FILE # 6168 PART 0 REEL # C-11127	1876

SUBJECT	FILE NAME	DATES
GILKISON J T	SIX NATIONS RESERVE - REQUISITION BY J.T. GILKISON FOR SALARIES AND PENSIONS TO EMPLOYEES OF THE SIX NATIONS AND NEW CREDIT RESERVES RG 10 VOL. 1982 FILE # 6192 PART 0 REEL # C-11127	1876
GILKISON J T	SIX NATIONS RESERVE - J.T. GILKISON REQUESTING THE PATENT TO PATRICK CULKIN JR. FOR LOT 40, N.S. DARLING ST., TOWN OF BRANTFORD RG 10 VOL. 1982 FILE # 6199 PART 0 REEL # C-11127	1876
GILKISON J T	SIX NATIONS RESERVE - J.T. GILKISON IS TOLD TO NOTIFY JOHN SCOTT THAT THE SALE WILL BE CANCELLED UNLESS HE PAYS THE BALANCE ON LOT 16, CAITHNESS IN CALEDONIA RG 10 VOL. 1983 FILE # 6269 PART 0 REEL # C-11127	1876-1878
GILKISON J T	NEW CREDIT RESERVE - J.T. GILKISON TRANSMITTING THE MINUTES OF THE BAND COUNCIL RG 10 VOL. 1987 FILE # 6370 PART 0 REEL # C-11128	1876
GILKISON J T	NEW CREDIT RESERVE - J.T. GILKISON TRANSMITTING THE MISSISSAUGA PAYLIST FOR THE SPRING RG 10 VOL. 1987 FILE # 6371 PART 0 REEL # C-12777R	1876
GILKISON J T	SIX NATIONS RESERVE - J.T. GILKISON TRANSMITTING A LETTER FROM WILSON AND SMYTH, BARRISTERS FOR HENRY LOWES COMPLAINING THAT SPECULATION HAS DRIVEN THE PRICES UP ON GORE LOT A, BRANTFORD TOWNSHIP RG 10 VOL. 1987 FILE # 6396 PART 0 REEL # C-11128	1876
GILKISON J T	SIX NATIONS RESERVE - J.T. GILKISON TRANSMITTING BAND COUNCIL MINUTES CONCERNING THE INDIAN ACT RG 10 VOL. 1987 FILE # 6399 PART 0 REEL # C-11128	1876

SUBJECT	FILE NAME	DATES
GILKISON J T	SIX NATIONS RESERVE - J.T. GILKISON TRANSMITTING A LIST OF LOTS IN CALEDONIA FOR WHICH ARREARS ARE STILL DUE RG 10 VOL. 1988 FILE # 6494 PART 0 REEL # C-11128	1876
GILKISON J T	SIX NATIONS RESERVE - J.T. GILKISON REQUESTING MONEY TO PURCHASE SUPPLIES FOR THE CELEBRATION OF THE QUEEN'S BIRTHDAY RG 10 VOL. 1988 FILE # 6521 PART 0 REEL # C-11128	1876
GILKISON J T	SIX NATIONS RESERVE - J.T. GILKISON TRANSMITTING REPORTS FROM R.W. MUTCHMOR CONCERNING THE TIFFANY TRACT AND FLOWAGE IN THE MCKENZIE TRACT RG 10 VOL. 1988 FILE # 6506 PART 0 REEL # C-11128	1876-1883
GILKISON J T	SIX NATIONS RESERVE - J.T. GILKISON SENDING THE LAND RETURN FOR THE MONTH OF MAY RG 10 VOL. 1989 FILE # 6545 PART 0 REEL # C-11129	1876
GILKISON J T	GRAND RIVER SUPERINTENDENCY - J.T. GILKISON SENDING A LIST OF SALARIES AND PENSIONS FOR EMPLOYEES OF THE SIX NATIONS AND NEW CREDIT RESERVES RG 10 VOL. 1990 FILE # 6614 PART 0 REEL # C-11129	1876
GILKISON J T	SIX NATIONS RESERVE - J.T. GILKISON TRANSFERRING THE MINUTES OF COUNCIL FOR JUNE 27 RG 10 VOL. 1991 FILE # 6665 PART 0 REEL # C-11129	1876
GILKISON J T	SIX NATIONS RESERVE - J.T. GILKISON FORWARDING LAND RETURN FOR THE MONTH OF JUNE RG 10 VOL. 1991 FILE # 6674 PART 0 REEL # C-11129	1876

SUBJECT	FILE NAME	DATES
GILKISON J T	SIX NATIONS RESERVE - J.T. GILKISON RETURNS A PATENT FOR LOT 9, N.S. NELSON ST., BRANTFORD, WHICH SHOULD BE IN THE NAME OF ARCHIBALD CRON RATHER THAN CROW RG 10 VOL. 1991 FILE # 6702 PART 0 REEL # C-11129	1876
GILKISON J T	SIX NATIONS RESERVE - J.T. GILKISON INQUIRING WHETHER THE ORDER IN COUNCIL OF FEB. 12, 1873 HAS BEEN REPLACED BY THE ACT OF 1876 RG 10 VOL. 1992 FILE # 6791 PART 0 REEL # C-11129	1876
GILKISON J T	MISSISSAUGA RESERVE - PROPERTY OF THE LATE JAMES CHECHOCK ADMINISTERED BY J.T. GILKISON RG 10 VOL. 1994 FILE # 6855 PART 0 REEL # C-11130	1876
GILKISON J T	SIX NATIONS RESERVE - J.T. GILKISON REQUESTING THAT PATENTS BE ISSUED TO JOHN BURGESS FOR S. PT. OF LOT 44, CON 2, BRANTFORD TOWNSHIP, N.E. 1/4, LOT 10, CON 3, E. STONEY CREEK AND N.W. 1/4 OF THE SAME LOT RG 10 VOL. 1995 FILE # 6876 PART 0 REEL # C-11130	1876
GILKISON J T	SIX NATIONS RESERVE - J.T. GILKISON TRANSMITTING THE MINUTES OF THE BAND COUNCIL FOR 17 AUGUST RG 10 VOL. 1995 FILE # 6904 PART 0 REEL # C-11130	1876
GILKISON J T	SIX NATIONS RESERVE - J.T. GILKISON REQUESTING THAT PATENTS BE ISSUED TO ELIZA AND CATHERINE NELSON FOR LOTS 65 S.S. COLBORNE ST. AND LOT 26 N.S. NORTHUMBERLAND ST., TOWN OF BRANTFORD RG 10 VOL. 1995 FILE # 6917 PART 0 REEL # C-11130	1876
GILKISON J T	GRAND RIVER SUPERINTENDENCY - J.T. GILKISON SENDING A REQUISITION FOR SALARIES FOR EMPLOYEES OF THE SIX NATIONS AND NEW CREDIT BANDS RG 10 VOL. 1997 FILE # 7042 PART 0 REEL # C-11130	1876

SUBJECT	FILE NAME	DATES
GILKISON J T	SIX NATIONS RESERVE - J.T. GILKISON TRANSMITTING THE SEPTEMBER LAND RETURN RG 10 VOL. 1997 FILE # 7043 PART 0 REEL # C-11130	1876
GILKISON J T	SIX NATIONS RESERVE - J.T. GILKISON TRANSMITTING MINUTES OF COUNCIL RG 10 VOL. 1997 FILE # 7071 PART 0 REEL # C-11131	1876
GILKISON J T	SIX NATIONS RESERVE - J.T. GILKISON TRANSMITTING THE PAYLISTS FOR SPRING RG 10 VOL. 1997 FILE # 7102 PART 0 REEL # C-12777R	1876
GILKISON J T	SIX NATIONS RESERVE - J.T. GILKISON ENCLOSING THE ACCOUNT OF O. ROBINSON FOR THE SURVEY OF A ROAD ACROSS THE 2ND AND 3RD CONCESSIONS BETWEEN LOTS 18 AND 19, TUSCARORA TOWNSHIP RG 10 VOL. 1997 FILE # 7104 PART 0 REEL # C-11131	1876
GILKISON J T	SIX NATIONS RESERVE - J.T. GILKISON TRANSMITTING MINUTES OF COUNCIL RG 10 VOL. 1998 FILE # 7136 PART 0 REEL # C-11131	1876
GILKISON J T	SIX NATIONS RESERVE - J.T. GILKISON REQUESTING PATENTS TO S.E. PT. OF LOT 21, CON 2, TOWNSEND TOWNSHIP FOR THOMAS HUNTER AND LOTS 17 & 18 S.S. HILL ST. AND 17 & 18 N.S. VICTORIA ST. VILLAGE OF CAYUGA FOR JOHN REID RG 10 VOL. 1998 FILE # 7147 PART 0 REEL # C-11131	1876
GILKISON J T	NEW CREDIT RESERVE - J.T. GILKISON TRANSMITTING MINUTES OF COUNCIL RG 10 VOL. 1998 FILE # 7149 PART 0 REEL # C-11131	1876
GILKISON J T	SIX NATIONS RESERVE - J.T. GILKISON TRANSMITTING A PRINTED REPORT ON THE NEW ENGLAND COMPANY SCHOOLS IN TUSCARORA AND ONEIDA TOWNSHIPS RG 10 VOL. 1999 FILE # 7284 PART 0 REEL # C-11131	1876

SUBJECT	FILE NAME	DATES
GILKISON J T	SIX NATIONS RESERVE - J.T. GILKISON SENDING THE NOVEMBER LAND RETURN RG 10 VOL. 2000 FILE # 7350 PART 0 REEL # C-11131	1876
GILKISON J T	SIX NATIONS RESERVE - J.T. GILKISON TRANSMITTING THE DECEMBER LAND RETURN RG 10 VOL. 2001 FILE # 7377 PART 0 REEL # C-11132	1876-1878
GILKISON J T	SIX NATIONS RESERVE - J.T. GILKISON TRANSFERRING MINUTES OF THE SIX NATIONS COUNCIL FROM NOV. 21 TO DEC. 6 RG 10 VOL. 2001 FILE # 7382 PART 0 REEL # C-11132	1876-1878
GILKISON J T	SUPERINTENDENT J.T. GILKISON SENDING THE REQUISITION FOR SALARIES OF EMPLOYEES OF THE SIX NATIONS AND NEW CREDIT BANDS RG 10 VOL. 2002 FILE # 7427 PART 0 REEL # C-11132	1876
GILKISON J T	SIX NATIONS RESERVE - J.T. GILKISON TRANSMITTING A REQUEST FROM THE COUNCIL FOR MONEY TO PAY MISCELLANEOUS EXPENSES RG 10 VOL. 2002 FILE # 7501 PART 0 REEL # C-11132	1877
GILKISON J T	SIX NATIONS RESERVE - J.T. GILKISON SENDING MINUTES OF COUNCIL HELD DECEMBER 12, 1876 RG 10 VOL. 2002 FILE # 7517 PART 0 REEL # C-11132	1877
GILKISON J T	SIX NATIONS RESERVE - J.T. GILKISON SENDING MINUTES OF COUNCIL FOR JANUARY 9 AND 10 RG 10 VOL. 2002 FILE # 7520 PART 0 REEL # C-11132	1877
GILKISON J T	SIX NATIONS RESERVE - J.T. GILKISON TRANSMITTING A COPY FOR A HAND BILL CONCERNING THE SALE OF TOWN PLOTS IN THE TOWN OF BRANTFORD RG 10 VOL. 2003 FILE # 7542 PART 0 REEL # C-11132	1877

SUBJECT	FILE NAME	DATES
GILKISON J T	SIX NATIONS RESERVE - J.T. GILKISON TRANSFERRING MINUTES OF COUNCIL HELD FEBRUARY 6 AND 13 RG 10 VOL. 2004 FILE # 7710 PART 0 REEL # C-11132	1877
GILKISON J T	SIX NATIONS RESERVE - J.T. GILKISON TRANSMITTING DRAFTS OF PAYMENTS FOR LOTS OF LAND IN BRANTFORD RG 10 VOL. 2005 FILE # 7765 PART 0 REEL # C-11132	1877
GILKISON J T	SUPERINTENDENT J.T. GILKISON FORWARDING A REQUISITION FOR SALARIES OF EMPLOYEES OF THE SIX NATIONS AND NEW CREDIT BANDS RG 10 VOL. 2013 FILE # 7891 PART 0 REEL # C-11134	1877
GILKISON J T	NEW CREDIT RESERVE - J.T. GILKISON REPORTING ON THE ELECTION OF CHIEFS RG 10 VOL. 2013 FILE # 7901 PART 0 REEL # C-11134	1877
GILKISON J T	SIX NATIONS RESERVE - J.T. GILKISON SENDING THE LAND RETURN FOR MARCH RG 10 VOL. 2013 FILE # 7908 PART 0 REEL # C-11134	1877
GILKISON J T	SIX NATIONS RESERVE - J.T. GILKISON REPORTS THAT THE JANUARY LAND RETURN HAS BEEN FORWARDED RG 10 VOL. 2014 FILE # 7950 PART 0 REEL # C-11134	1877
GILKISON J T	SIX NATIONS RESERVE - J.T. GILKISON TRANSMITTING MINUTES OF THE COUNCIL FOR APRIL 17 RG 10 VOL. 2014 FILE # 8016 PART 0 REEL # C-11134	1877
GILKISON J T	NEW CREDIT RESERVE - J.T. GILKISON TRANSMITTING MINUTES OF COUNCIL HELD APRIL 19 AND 20 RG 10 VOL. 2015 FILE # 8030 PART 0 REEL # C-11134	1877

SUBJECT	FILE NAME	DATES
GILKISON J T	J.T. GILKISON SUPERINTENDENT OF THE GRAND RIVER SUPERINTENDENCY SUGGESTING AMENDMENTS TO THE INDIAN ACT OF 1876 RG 10 VOL. 2015 FILE # 8031 PART 0 REEL # C-11134	1877
GILKISON J T	SIX NATIONS RESERVE - J.T. GILKISON SENDING THE APRIL LAND RETURN RG 10 VOL. 2015 FILE # 8087 PART 0 REEL # C-11135	1877
GILKISON J T	NEW CREDIT RESERVE - J.T. GILKISON TRANSMITTING THE PAYLIST RG 10 VOL. 2015 FILE # 8088 PART 0 REEL # C-12777R	1877
GILKISON J T	SIX NATIONS RESERVE - J.T. GILKISON TRANSMITTING MINUTES OF COUNCIL HELD MAY 1 RG 10 VOL. 2015 FILE # 8089 PART 0 REEL # C-11135	1877
GILKISON J T	SIX NATIONS RESERVE - J.T. GILKISON TRANSMITTING THE PAYLIST FOR DISTRIBUTION FOR FALL 1876 RG 10 VOL. 2016 FILE # 8155 PART 0 REEL # C-12777R	1877
GILKISON J T	SUPERINTENDENT J.T. GILKISON TRANSMITTING A RETURN OF SALARIES EMPLOYEES OF THE SIX NATIONS AND NEW CREDIT RESERVES RG 10 VOL. 2020 FILE # 8360 PART 0 REEL # C-11136	1877
GILKISON J T	SIX NATIONS RESERVE - J.T. GILKISON SENDS THE JUNE LAND RETURN RG 10 VOL. 2020 FILE # 8405 PART 0 REEL # C-11136	1877
GILKISON J T	SIX NATIONS RESERVE - J.T. GILKISON ENCLOSES A PLAN AND DESCRIPTION OF PART OF BLOCKS H AND I IN THE VILLAGE OF CAYUGA AND REQUESTS THAT PATENTS BE ISSUED TO THE GREAT WESTERN RAILWAY AND JOHN ROBERT MARTIN RG 10 VOL. 2021 FILE # 8467 PART 0 REEL # C-11136	1877

SUBJECT	FILE NAME	DATES
GILKISON J T	SIX NATIONS RESERVE - J.T. GILKISON TRANSMITS MINUTES OF COUNCIL HELD JULY 31 AND AUGUST 2 RG 10 VOL. 2023 FILE # 8561 PART 0 REEL # C-11137	1877
GILKISON J T	SIX NATIONS RESERVE - J.T. GILKISON TRANSFERRING MINUTES OF COUNCIL HELD ON 17TH, 20, 24 JULY RG 10 VOL. 2023 FILE # 8523 PART 0 REEL # C-11137	1877-1878
GILKISON J T	SIX NATIONS RESERVE - J.T. GILKISON ENCLOSING THE CENSUS RETURN FOR THE SIX NATIONS AND NEW CREDIT BANDS RG 10 VOL. 2025 FILE # 8619 PART 0 REEL # C-11137	1877
GILKISON J T	SIX NATIONS RESERVE - J.T. GILKISON REQUESTS INSTRUCTIONS CONCERNING THE CHILDREN OF PARENTS WHO HAVE SEPARATED RG 10 VOL. 2025 FILE # 8648 PART 0 REEL # C-11137	1877
GILKISON J T	SIX NATIONS RESERVE - J.T. GILKISON TRANSMITTING THE MINUTES OF COUNCIL FOR SEPTEMBER 7, 1877 RG 10 VOL. 2026 FILE # 8666 PART 0 REEL # C-11137	1877
GILKISON J T	SIX NATIONS RESERVE - J.T. GILKISON COMPLAINS OF THE ABUSE OF AUTHORITY BY THE JUSTICE OF THE PEACE TOWARDS INDIANS RG 10 VOL. 2027 FILE # 8736 PART 0 REEL # C-11138	1877
GILKISON J T	SIX NATIONS RESERVE - J.T. GILKISON ENCLOSES MINUTES OF THE SIX NATIONS COUNCIL FOR SEPTEMBER 28 RG 10 VOL. 2027 FILE # 8744 PART 0 REEL # C-11138	1877
GILKISON J T	SIX NATIONS RESERVE - J.T. GILKISON TRANSMITTING MINUTES OF COUNCIL FOR SEPTEMBER 25, 1877 CONCERNING CLAIMS, THE AUDIT, REMOVAL OF WHITES AND THE MACKENZIE TRACT, ONEIDA TOWNSHIP RG 10 VOL. 2027 FILE # 8732 PART 0 REEL # C-11138	1877-1878

SUBJECT	FILE NAME	DATES
GILKISON J T	NEW CREDIT RESERVE - J.T. GILKISON TRANSFERRING MINUTES OF COUNCIL RG 10 VOL. 2028 FILE # 8883 PART 0 REEL # C-11138	1877
GILKISON J T	NEW CREDIT RESERVE - J.T. GILKISON TRANSMITTING THE PAYLIST FOR FALL RG 10 VOL. 2028 FILE # 8886 PART 0 REEL # C-12777R	1877
GILKISON J T	SIX NATIONS RESERVE - J.T. GILKISON TRANSMITTING THE MINUTES OF COUNCIL FOR OCTOBER 26 AND 27 RG 10 VOL. 2028 FILE # 8889 PART 0 REEL # C-11138	1877
GILKISON J T	SIX NATIONS RESERVE - J.T. GILKISON SENDS THE OCTOBER LAND RETURN RG 10 VOL. 2028 FILE # 8902 PART 0 REEL # C-11138	1877-1878
GILKISON J T	SIX NATIONS RESERVE - J.T. GILKISON REQUESTS AS FURTHER ADVANCE FROM THE DEPARTMENT TO PAY THE CREDIT CLAIMS REMAINING UNDER THE PRESENT AUDIT RG 10 VOL. 2044 FILE # 9043 PART 0 REEL # C-11142	1877
GILKISON J T	SIX NATIONS RESERVE - J.T. GILKISON SENDS THE DECEMBER LAND RETURN RG 10 VOL. 2044 FILE # 9088 PART 0 REEL # C-11142	1877
GILKISON J T	SIX NATIONS RESERVE - J.T. GILKISON TRANSMITS THE MINUTES OF COUNCIL RG 10 VOL. 2044 FILE # 9042 PART 0 REEL # C-11142	1877-1878
GILKISON J T	SIX NATIONS RESERVE - J.T. GILKISON INQUIRES AS TO WHO HAS AUTHORITY OVER CHATTELS OF DECEASED AND LIVING INDIANS RG 10 VOL. 2044 FILE # 9107 PART 0 REEL # C-11142	1877-1878

SUBJECT	FILE NAME	DATES
GILKISON J T	SIX NATIONS RESERVE - J.T. GILKISON REPORTS WHAT IS BEING DONE FOR THE CARE OF LOUISE PETERS AN ORPHANED DELAWARE GIRL RG 10 VOL. 2045 FILE # 9198 PART 0 REEL # C-11143	1878-1879
GILKISON J T	SIX NATIONS RESERVE - J.T. GILKISON REQUESTS PERMISSION TO EMPLOY DR. ROSEBURGH TO TREAT THE BLIND RG 10 VOL. 2046 FILE # 9205 PART 0 REEL # C-11143	1878
GILKISON J T	SIX NATIONS RESERVE - J.T. GILKISON TRANSMITS THE MINUTES OF COUNCIL FOR DECEMBER 19 TO JANUARY 25 RG 10 VOL. 2048 FILE # 9318 PART 0 REEL # C-11144	1878
GILKISON J T	SIX NATIONS RESERVE - J.T. GILKISON FORWARDING MINUTES OF COUNCIL HELD FEBRUARY 5 RG 10 VOL. 2049 FILE # 9346 PART 0 REEL # C-11144	1878
GILKISON J T	SIX NATIONS RESERVE - J.T. GILKISON SENDING THE FEBRUARY LAND RETURN RG 10 VOL. 2049 FILE # 9390 PART 0 REEL # C-11144	1878
GILKISON J T	SIX NATIONS RESERVE - PETITION FOR COMPLAINT AGAINST J.T. GILKISON BY CERTAIN MEMBERS OF THE BAND RG 10 VOL. 2051 FILE # 9464 PART 0 REEL # C-11144	1878
GILKISON J T	SIX NATIONS RESERVE - J.T. GILKISON FORWARDING THE MARCH LAND RETURN RG 10 VOL. 2055 FILE # 9509 PART 0 REEL # C-11145	1878
GILKISON J T	SIX NATIONS RESERVE - J.T. GILKISON TRANSFERRING MINUTES OF COUNCIL HELD APRIL 9 RG 10 VOL. 2057 FILE # 9731 PART 0 REEL # C-11146	1878

SUBJECT	FILE NAME	DATES
GILKISON J T	SIX NATIONS RESERVE - J.T. GILKISON EXPLAINS THE REASONS FOR THE ALLEGED DELAY IN PAYMENT OF ANNUITY MONEY RG 10 VOL. 2057 FILE # 9736 PART 0 REEL # C-11146	1878
GILKISON J T	SIX NATIONS RESERVE - J.T. GILKISON TRANSFERRING THE MINUTES OF COUNCIL HELD MAY 7 RG 10 VOL. 2057 FILE # 9749 PART 0 REEL # C-11146	1878
GILKISON J T	SIX NATIONS RESERVE - J.T. GILKISON TRANSMITTING THE PAYLIST FOR THE SPRING RG 10 VOL. 2057 FILE # 9770 PART 0 REEL # C12778R	1878
GILKISON J T	SIX NATIONS RESERVE - J.T. GILKISON FORWARDING THE MAY LAND RETURN RG 10 VOL. 2060 FILE # 9850 PART 0 REEL # C-11147	1878
GILKISON J T	SIX NATIONS RESERVE - J.T. GILKISON TRANSMITS AN ADDRESS FROM THE CHIEFS TO HIS EXCELLENCY THE GOVERNOR GENERAL RG 10 VOL. 2060 FILE # 9855 PART 0 REEL # C-11147	1878
GILKISON J T	SIX NATIONS RESERVE - J.T. GILKISON SENDS THE MINUTES OF COUNCIL FOR JUNE 11, 14 AND 17 RG 10 VOL. 2062 FILE # 9961 PART 0 REEL # C-11147	1878
GILKISON J T	NEW CREDIT RESERVE - J.T. GILKISON SENDS THE MINUTES OF COUNCIL FOR APRIL 25 RG 10 VOL. 2063 FILE # 10,000 PART 0 REEL # C-11147	1878
GILKISON J T	SIX NATIONS RESERVE - J.T. GILKISON FORWARDING THE PAY FOR FALL DIRTRIBUTION RG 10 VOL. 2064 FILE # 10,088 PART 0 REEL # C-11148	1878

SUBJECT	FILE NAME	DATES
GILKISON J T	SIX NATIONS RESERVE - SUPERINTENDENT J.T. GILKISON FORWARDING THE AUGUST LAND RETURN RG 10 VOL. 2066 FILE # 10,304 PART 0 REEL # C-11148	1878
GILKISON J T	SIX NATIONS RESERVE - SUPERINTENDENT J.T. GILKISON FORWARDING THE CENSUS RETURN FOR THE SIX NATIONS AND MISSISSAUGAS OF THE CREDIT RG 10 VOL. 2068 FILE # 10,330 PART 0 REEL # C-11149	1878
GILKISON J T	SIX NATIONS RESERVE - SUPERINTENDENT J.T. GILKISON FORWARDING THE SEPTEMBER REQUISITION FOR SALARIES AND PENSIONS RG 10 VOL. 2069 FILE # 10,374 PART 0 REEL # C-11149	1878
GILKISON J T	NEW CREDIT RESERVE - J.T. GILKISON FORWARDING THE PAYLIST OF DISTRIBUTION FOR THE FALL (LIST) RG 10 VOL. 2070 FILE # 10,541 PART 0 REEL # C-12778R	1878
GILKISON J T	SIX NATIONS RESERVE - SUPERINTENDENT J.T. GILKISON FORWARDING THE NOVEMBER LAND RETURN RG 10 VOL. 2072 FILE # 10,721 PART 0 REEL # C-11150	1878
GILKISON J T	SIX NATIONS RESERVE - J.T. GILKISON FORWARDING THE BANK CERTIFICATES AND DRAFTS ANTICIPATING THE DECEMBER LAND RETURN RG 10 VOL. 2075 FILE # 10,840 PART 0 REEL # C-11151	1878-1879
GILKISON J T	SIX NATIONS RESERVE - J.T. GILKISON FORWARDING THE JANUARY LAND RETURN RG 10 VOL. 2077 FILE # 11,379 PART 0 REEL # C-11151	1879
GILKISON J T	SUPERINTENDENT J.T. GILKISON FORWARDING REQUISITION FOR SALARIES AND PENSIONS FOR THE SIX NATIONS AND NEW CREDIT BANDS RG 10 VOL. 2082 FILE # 12,193 PART 0 REEL # C-11152	1879

SUBJECT	FILE NAME	DATES
GILKISON J T	SIX NATIONS RESERVE - J.T. GILKISON FORWARDING PAYLIST OF DISTRIBUTION FOR SPRING 1878 RG 10 VOL. 2082 FILE # 12,257 PART 0 REEL # C-12778R	1879
GILKISON J T	NEW CREDIT RESERVE - J.T. GILKISON REPORTING THAT THE MISSISSAUGA SCHOOL BOARD HAS APPOINTED ALEXANDER SCOTT AS TEACHER RG 10 VOL. 2082 FILE # 12,298 PART 0 REEL # C-11153	1879
GILKISON J T	SIX NATIONS RESERVE - J.T. GILKISON TRANSMITS THE PAYLIST FOR FALL 1878 RG 10 VOL. 2082 FILE # 12,305 PART 0 REEL # C-12778R	1879
GILKISON J T	SIX NATIONS RESERVE - J.T. GILKISON REPORTS BAND MEMBERS WHO WERE IN THE ORPHANAGE AND HAVE NOW LEFT, GEORGE PETERS AND MARY STAATS RG 10 VOL. 2082 FILE # 12,313 PART 0 REEL # C-11153	1879
GILKISON J T	SUPERINTENDENT J.T. GILKISON ACKNOWLEDGING RECEIPT OF CHEQUES FOR DISTRIBUTION MONEY TO THE SIX NATIONS AND THE MISSISSAUGAS RG 10 VOL. 2083 FILE # 12,404 PART 0 REEL # C-11153	1879
GILKISON J T	SIX NATIONS RESERVE - J.T. GILKISON REQUESTING THAT DISPUTES BETWEEN INDIANS OVER LAND MATTERS, BE SETTLED BY THE BAND COUNCIL RG 10 VOL. 2083 FILE # 12,519 PART 0 REEL # C-11153	1879
GILKISON J T	SIX NATIONS RESERVE - MEMORANDUM FROM J.T. GILKISON CONCERNING APPLICATIONS FOR A LEASE TO PAY DEBTS RG 10 VOL. 2086 FILE # 13,112 PART 0 REEL # C-11154	1879
GILKISON J T	SIX NATIONS RESERVE - J.T. GILKISON SENDING AN ACCOUNT FOR EXPENSES OF A TRIP TO AND FROM OTTAWA ON BUSINESS RELATED TO INDIAN AFFAIRS RG 10 VOL. 2088 FILE # 13,459 PART 0 REEL # C-11154	1879

SUBJECT	FILE NAME	DATES
GILKISON J T	SIX NATIONS RESERVE - J.T. GILKISON SENDING THE MAY LAND RETURN RG 10 VOL. 2089 FILE # 13,688 PART 0 REEL # C-11154	1879
GILKISON J T	SUPERINTENDENT J.T. GILKISON SENDING A REQUISITION FOR SALARIES FOR EMPLOYEES OF THE SIX NATIONS AND NEW CREDIT RESERVES RG 10 VOL. 2090 FILE # 14,070 PART 0 REEL # C-11154	1879
GILKISON J T	SIX NATIONS RESERVE - J.T. GILKISON RECOMMENDING THAT MONEY PAID FOR WORK ON ROADS AND BRIDGES MAY BE CHARGED TO THE CAPITAL ACCOUNT OF THE BAND RG 10 VOL. 2093 FILE # 16,029 PART 0 REEL # C-11155	1879
GILKISON J T	SIX NATIONS RESERVE - J.T. GILKISON SENDING THE PAYLIST RG 10 VOL. 2095 FILE # 16,296 PART 0 REEL # C-11156	1879
GILKISON J T	SIX NATIONS RESERVE - J.T. GILKISON REPORTING ON THE AGRICULTURAL SHOW HELD OCTOBER 2 AND 3 RG 10 VOL. 2095 FILE # 16,298 PART 0 REEL # C-11156	1879
GILKISON J T	SIX NATIONS RESERVE - J.T. GILKISON SENDING THE SEPTEMBER LAND RETURN RG 10 VOL. 2096 FILE # 16,696 PART 0 REEL # C-11156	1879
GILKISON J T	J.T. GILKISON SENDING A REQUISITION FOR SALARIES AND PENSIONS TO EMPLOYEES OF THE NEW CREDIT AND SIX NATIONS BANDS RG 10 VOL. 2100 FILE # 17,600 PART 0 REEL # C-11157	1879
GILKISON J T	SIX NATIONS RESERVE - J.T. GILKISON SENDING THE DECEMBER LAND RETURN RG 10 VOL. 2100 FILE # 17,800 PART 0 REEL # C-11157	1879

SUBJECT	FILE NAME	DATES
GILKISON J T	J.T. GILKISON SENDS THE REQUISITION FOR SALARIES AND PENSIONS FOR EMPLOYEES OF THE SIX NATIONS AND NEW CREDIT RESERVES RG 10 VOL. 2106 FILE # 19,430 PART 0 REEL # C-11159	1880
GILKISON J T	SIX NATIONS RESERVE - J.T. GILKISON REQUESTS PERMISSION TO BRING THE MATTER OF DRIFTWOOD IN THE CREEKS, BEFORE THE INDIAN COUNCIL RG 10 VOL. 2112 FILE # 20,860 PART 0 REEL # C-11160	1880
GILKISON J T	SIX NATIONS RESERVE - J.T. GILKISON TRANSMITS THE FALL PAY LIST RG 10 VOL. 2114 FILE # 21,707 PART 0 REEL # C-12778R	1880
GILKISON J T	J.T. GILKISON SENDS A REQUISITION FOR SALARIES AND PENSIONS OF EMPLOYEES OF THE SIX NATIONS AND NEW CREDIT BANDS RG 10 VOL. 2114 FILE # 21,375 PART 0 REEL # C-11160	1880-1881
GILKISON J T	SIX NATIONS RESERVE - J.T. GILKISON SENDS THE JULY LAND RETURN RG 10 VOL. 2118 FILE # 22,460 PART 0 REEL # C-11161	1880
GILKISON J T	SIX NATIONS RESERVE - SUPERINTENDENT J.T. GILKISON SENDS THE AUGUST LAND RETURN RG 10 VOL. 2120 FILE # 22,975 PART 0 REEL # C-11162	1880
GILKISON J T	SIX NATIONS RESERVE - SUPERINTENDENT J.T. GILKISON SENDS THE POSTER FOR THE EXHIBITION RG 10 VOL. 2123 FILE # 23,222 PART 0 REEL # C-11163	1880
GILKISON J T	SIX NATIONS RESERVE - SUPERINTENDENT J.T. GILKISON REPORTS THE MURDER OF PETER SILVERSMITH BY PETER BELLOW RG 10 VOL. 2123 FILE # 23,405 PART 0 REEL # C-11163	1880-1881

SUBJECT	FILE NAME	DATES
GILKISON J T	SIX NATIONS RESERVE - REQUEST FROM THE DEPARTMENT THAT J.T. GILKISON SEND THE PAY SHEETS OUTSTANDING RG 10 VOL. 2137 FILE # 27,732 PART 0 REEL # C-11166	1881
GILKISON J T	J.T. GILKISON WRITES A LETTER TO THE DEPARTMENT CONCERNING RECEIPTS FOR MONEYS DISTRIBUTED TO THE SIX NATIONS AND NEW CREDIT BANDS RG 10 VOL. 2138 FILE # 28,180 PART 0 REEL # C-11166	1881
GILKISON J T	NEW CREDIT RESERVE - J.T. GILKISON TRANSMITS THE PAYLIST FOR THE SPRING RG 10 VOL. 2139 FILE # 28,648 PART 0 REEL # C-12778R	1881
GILKISON J T	SIX NATIONS RESERVE - J.T. GILKISON SENDS THE APRIL LAND RETURN RG 10 VOL. 2141 FILE # 29,346 PART 0 REEL # C-11167	1881
GILKISON J T	CORRESPONDENCE REGARDING THE SUPERANNUATION ALLOWANCES TO THE SUPERINTENDENT OF THE SIX NATIONS. J.T. GILKISON. ALSO CORRESPONDENCE RELATIVE TO THE ESTATE OF THE LATE LIEUTENANT-COLONEL J.T. GILKISON. RG 10 VOL. 2558 FILE # 113,459 PART 0 REEL # C-12787R	1891-1937
GILKISON J T	SIX NATIONS RESERVE - CLAIM OF MESSRS. COCKSHUTT AND COMPANY RELATIVE TO ADVANCES OF GOODS MADE TO THE INDIANS OF THE SIX NATIONS ON ORDERS ISSUED BY THE LATE AGENT J.T. GILKISON. RG 10 VOL. 2571 FILE # 116,324 PART 0 REEL # C-11241	1891-1895
GILKISON J T	SIX NATIONS AGENCY - REQUEST OF J. T. GILKISON, LATE INDIAN SUPERINTENDENT, FOR ACCESS TO PAPERS IN THE OFFICE OF THE PRESENT SUPERINTENDENT AT BRANTFORD RG 10 VOL. 2760 FILE # 150,781 PART 0 REEL # C-11275	1894

SUBJECT	FILE NAME	DATES
GILKISON J T CHIEF N H BURNING		
	SIX NATIONS RESERVE - J.T. GILKISON REPORTS THE DEATH OF THE SON OF CHIEF N.H. BURNING RG 10 VOL. 2135 FILE # 27,270 PART 0 REEL # C-11166	1881
GILKSON J T		
	SIX NATIONS RESERVE - J.T. GILKISON SENDING THE AUGUST LAND RETURN RG 10 VOL. 2093 FILE # 15,572 PART 0 REEL # C-11155	1879
GILL CHARLES		
	ODANAK RESERVE - CHARLES GILL INQUIRING ABOUT DOCUMENTS CONCERNING DURHAM TOWNSHIP LAND OWNED BY L.A. SENECAL WHICH WERE SENT TO OTTAWA RG 10 VOL. 1874 FILE # 845 PART 0 REEL # C-11105	1872
GILL GEORGE		
	GORE BAY - CANCELLATION OF THE SALE TO GEORGE GILL OF LOT 11, PHIPPS ST. EAST, TOWNPLOT OF GORE BAY RG 10 VOL. 2092 FILE # 14,820 PART 0 REEL # C-11155	1879
GILL LOUIS		
	ABENAKIS OF SAINT FRANCOIS - RECOMMENDATION THAT HENRI VASSAL BE APPOINTED AS AGENT AS LOUIS GILL, THE FORMER AGENT, IS IN BAD HEALTH RG 10 VOL. 1887 FILE # 1414 PART 0 REEL # C-11106	1873
GILL LOUIS		
	ODANAK RESERVE - H. VASSAL TRANSMITTING A COPY OF THE WILL OF THE LATE LOUIS GILL AND AN ACCOUNT FOR COMMISSIONS ON COLLECTION AND DISTRIBUTION OF MONEY RG 10 VOL. 1926 FILE # 3190 PART 0 REEL # C-11112	1874
GILL MICHEL		
	ABENAKIS OF SAINT FRANCIS RESERVE - REQUEST THAT MICHEL GILL BE REMOVED FROM THEIR RESERVE RG 10 VOL. 1860 FILE # 152 PART 0 REEL # C-11103	1872
GILLESPIE		
	RAMA AGENCY - CORRESPONDENCE REGARDING OUTSTANDING DEBTS TO MESSERS MYERS AND GILLESPIE OF ATHERLEY BY THE CHIPPEWAS OF RAMA AND RICE LAKE. RG 10 VOL. 3022 FILE # 224,200 PART 0 REEL # C-11312	1900-1905

SUBJECT	FILE NAME	DATES
GILLESPIE F J	RAMA AGENCY - CLAIMS OF F.J. GILLESPIE, MERCHANT, OF UPTERGROVE AND OSHAWA AGAINST THE CHIPPEWAS OF RAMA FOR INDEBTEDNESS AND MONEYS DEDUCTED FROM ANNUITY INTEREST PAYMENTS TO BAND MEMBERS RG 10 VOL. 2993 FILE # 217,130 PART 0 REEL # C-9666R	1900-1923
GILLESPIE JAMES	MANITOWANING - CLAIM OF JAMES GILLESPIE TO LOT 23, CON 8, AND LOTS 22 AND 23, CON 9, GORDON TOWNSHIP RG 10 VOL. 2000 FILE # 7328 PART 0 REEL # C-11131	1876-1881
GILLESPIE MAUD	THESSALON AGENCY - CORRESPONDENCE REGARDING THE DISAPPEARANCE OF MAUD GILLESPIE, AGE 13, SUPPOSEDLY ABDUCTED FROM HER HOME AT THESSALON AND RUMOURS THAT SHE WAS LIVING WITH A GROUP OF INDIANS AT GREEN LAKE (CLIPPINGS) RG 10 VOL. 3073 FILE # 259,463 PART 0 REEL # C-11320	1889-1935
GILLESPIE P A DR	PENETANGUISHENE AGENCY - ACCOUNT OF DR. P.A. GILLESPIE FOR PROFESSIONAL SERVICES WHILE ATTENDING JOHN HAWK ON CHRISTIAN ISLAND RG 10 VOL. 2825 FILE # 168,298 PART 0 REEL # C-11283	1895-1896
GILLIES DONALD	CAPE CROKER AGENCY - APPLICATION OF DONALD GILLIES FOR THE PURCHASE OF LOT NO. 33, CON. 4, WEST OF BURY ROAD, LINDSAY TOWNSHIP. RG 10 VOL. 2602 FILE # 121,263 PART 0 REEL # C-11247	1891
GILLIES DONALD	CAPE CROKER AGENCY - APPLICATION OF DONALD GILLIES FOR THE PURCHASE OF LOT NO. 4, CON. 7, WEST OF BURY ROAD, ST. EDMUND TOWNSHIP. RG 10 VOL. 2604 FILE # 121,772 PART 0 REEL # C-11248	1891
GILLIES JOHN	CAPE CROKER AND SAUGEEN RESERVES - JOHN GILLIES WRITES THE DEPARTMENT CONCERNING A REDUCTION IN PRICE AND REMISSION OF INTEREST FOR SETTLERS IN THE SAUGEEN PENINSULA RG 10 VOL. 1971 FILE # 5383 PART 0 REEL # C-11124	1875

SUBJECT	FILE NAME	DATES
GILLIES JOHN	CAPE CROKER AND SAUGEEN RESERVES - JOHN GILLIES M.P. INQUIRING AS TO THE OWNERSHIP AND AMOUNT DUE ON LOT 26, CON B, AMABEL TOWNSHIP RG 10 VOL. 1981 FILE # 6156 PART 0 REEL # C-11127	1876
GILLIES JOHN	CAPE CROKER AND SAUGEEN RESERVES - JOHN GILLIES REQUESTING THAT A PATENT BE ISSUED TO JOHN CAMPBELL FOR LOT 35, CON 19, KEPPEL TOWNSHIP RG 10 VOL. 1982 FILE # 6242 PART 0 REEL # C-11127	1876
GILLIES JOHN	CAPE CROKER AND SAUGEEN RESERVES - REQUEST FROM JOHN GILLIES M.P. THAT JAMES HEBBURN RECEIVE HIS PATENT FOR LOT 2, CON 4, AMABEL TOWNSHIP RG 10 VOL. 1990 FILE # 6626 PART 0 REEL # C-11129	1876
GILLIES JOHN	CAPE CROKER AND SAUGEEN RESERVES - JOHN GILLIES, M.P., INQUIRING ABOUT PATENT FOR SEVERAL LOTS IN THE SAUGEEN PENINSULA RG 10 VOL. 2014 FILE # 8011 PART 0 REEL # C-11134	1877
GILLIES JOHN	CAPE CROKER AND SAUGEEN RESERVES - JOHN GILLIES, M.P., WRITES CONCERNING THE COMPLAINTS OF SETTLERS IN THE SAUGEEN PENINSULA RG 10 VOL. 2015 FILE # 8046 PART 0 REEL # C-11135	1877
GILLIES JOHN	CAPE CROKER AND SAUGEEN RESERVES - JOHN GILLIES, M.P., STATING THAT THE PATENT ISSUED TO ADAM GREIB SHOULD BE FOR LOT 28, CON 2, EAST OF BURY ROAD, ALBEMARLE TOWNSHIP RG 10 VOL. 2015 FILE # 8048 PART 0 REEL # C-11135	1877
GILLIES MALCOLM	CAPE CROKER AGENCY - APPLICATION OF MALCOLM GILLIES TO PURCHASE LOT 35, CON. 2, IN LINDSAY TOWNSHIP RG 10 VOL. 2757 FILE # 149,465 PART 0 REEL # C-11274	1894
GILLIES WILLIAM	CAPE CROKER AGENCY - APPLICATION FROM WILLIAM GILLIES TO PURCHASE LOT NO. 12, CONCESSION 6, WEST OF BURY ROAD, TOWNSHIP OF LINDSAY. RG 10 VOL. 2487 FILE # 101,566 PART 0 REEL # C-11229	1889

SUBJECT	FILE NAME	DATES
GILLIES WILLIAM	CAPE CROKER AGENCY - APPLICATION FROM WILLIAM GILLIES TO PURCHASE LOT NO. 34, CON. 4, WEST OF BURY ROAD, LINDSAY TOWNSHIP. RG 10 VOL. 2598 FILE # 120,807 PART 0 REEL # C-11246	1891
GILLIES WILLIAM	CAPE CROKER AGENCY - APPLICATION OF WILLIAM GILLIES TO PURCHASE LOT NO. 31, CON. 4, WEST OF BURY ROAD, LINDSAY TOWNSHIP RG 10 VOL. 2630 FILE # 128,042 PART 0 REEL # C-11253	1892
GILLIS JOHN	CAPE CROKER AND SAUGEEN RESERVES - JOHN GILLIS M.P. REQUESTING A PATENT FOR SAMUEL RUSHTON FOR LOT 6, CON. D, AMABEL TOWNSHIP RG 10 VOL. 1958 FILE # 4718 PART 0 REEL # C-11121	1875
GILMAN	CAUGHNAWAGA AGENCY - GILMAN AND HOLTON, BARRISTERS ADVISING THE DEPARTMENT THAT MICHEL DELISLE HAS BEEN CHEATED OUT OF SOME LAND BY ONE EDOUARD DE BLOIS RG 10 VOL. 2016 FILE # 8139 PART 0 REEL # C-11135	1877
GILMAN LOUISE	ABENAKIS OF BECANCOUR - CORRESPONDENCE REGARDING LOUISE GILMAN, WIDOW OF PIERRE KIOLETTE AND WHETHER SHE IS ENTITLED TO LAND ON THE RESERVE AS A RESULT OF HER SECOND MARRIAGE TO A WHITE MAN, JEAN CAMUS RG 10 VOL. 2881 FILE # 179,234 PART 0 REEL # C-11291	1896-1897
GILMORE JOHN	RIVER DESERT AGENCY - CORRESPONDENCE AND REPORTS REGARDING A TIMBER LICENSE ISSUED TO WARD C. HUGHSON AND JOHN GILMORE OPERATING UNDER THE NAMES OF MESSERS GILMORE AND HUGHSON, LUMBER MERCHANTS RG 10 VOL. 2830 FILE # 169,593 PART 0 REEL # C-11284	1895-1920
GILMOUR	MANIWAKI AGENCY - CORRESPONDENCE REGARDING THE TIMBER LIMITS OF GILMOUR & COMPANY AND EDWARDS & CO. RG 10 VOL. 2404 FILE # 83,956 PART 0 REEL # C-11215	1888-1889

SUBJECT	FILE NAME	DATES
GILMOUR	RIVER DESERT AGENCY - CORRESPONDENCE RELATIVE TO THE LEASES OF PART OF LOT 4, DESERT FRONT RANGE TO C.W. EDWARDS, CO., LOT B, DESERT FRONT RANGE TO GILMOUR & CO., AND PARTS OF LOT 24 AND 25, DESERT FRONT RANGE TO J. MCLAREN & CO. RG 10 VOL. 2553 FILE # 112,320 PART 0 REEL # C-11238	1890-1891
GILMOUR AND HUGHSON COMPANY	MANIWAKI RESERVE - GILMOUR AND HUGHSON COMPANY LIMITED INQUIRING WHETHER THE FULL PAYMENT WAS MADE FOR LOT 73, PASAGUA STREET, MANIWAKI RG 10 VOL. 3150 FILE # 355,696 PART 0 REEL # C-11331	1909
GILMOUR PATRICK	RIVER DESERT AGENCY - INDIAN AGENT, JAMES MARTIN IS REPORTING THAT PATRICK GILMOUR HAS CUT THIRTY FIVE PINE TREES ON J.B. COMANDA, BEING LOT NO. 23, DESERT FRONT, MANIWAKI. RG 10 VOL. 2570 FILE # 116,049 PART 0 REEL # C-11241	1891
GILPIN GEORGE	GORE BAY AGENCY - APPLICATION OF GEORGE GILPIN TO PURCHASE LOT 6, CON. 13 IN MILLS TOWNSHIP RG 10 VOL. 3023 FILE # 225,777 PART 0 REEL # C-11312	1900
GILPIN GEORGE	GORE BAY AGENCY - APPLICATION OF GEORGE GILPIN TO PURCHASE LOT 6, CON. 14, IN MILLS TOWNSHIP RG 10 VOL. 3023 FILE # 225,779 PART 0 REEL # C-11312	1900
GILPIN HENRY	CAPE CROKER AGENCY - CORRESPONDENCE REGARDING PAYMENTS DUE ON LOTS 74 TO 84, COCKS STREET, AND LOTS 73 TO 83, ALBERT STREET, BROOKE, WHICH STAND IN THE NAME OF HENRY GILPIN WHO DIED INTESTATE RG 10 VOL. 2353 FILE # 71,125 PART 0 REEL # C-12782R	1886-1894
GILPIN THOMAS	CAPE CROKER AND SAUGEEN RESERVES - THOMAS GILPIN ASSIGNEE OF THOMAS HARKNESS FOR LOTS 1 AND 2, NORTH OF DIVISION STREET AND EAST OF MCNAUGHTON STREET, WIARTON, SEEKS PERMISSION TO ASSIGN HIS PROPERTY RG 10 VOL. 1969 FILE # 5321 PART 0 REEL # C-11124	1875

SUBJECT	FILE NAME	DATES
GILPIN THOMAS	CAPE CROKER AND SAUGEEN RESERVES - APPLICATION BY THOMAS GILPIN TO PURCHASE LOTS 15 AND 16, CON 24, AMABEL TOWNSHIP RG 10 VOL. 2076 FILE # 11,037 PART 0 REEL # C-11151	1879
GILPIN THOMAS	CAPE CROKER AND SAUGEEN RESERVES - ASSIGNMENT BY D. DINSMORE TO THOMAS GILPIN OF SEVERAL LOTS IN WIARTON RG 10 VOL. 2109 FILE # 20,017 PART 0 REEL # C-11159	1880
GILPIN WALTER	MANITOWANING AGENCY - SALE TO WALTER GILPIN OF LOT 1, CON. 8, CARNARVON TOWNSHIP RG 10 VOL. 3191 FILE # 474,770 PART 0 REEL # C-11337	1915
GILROY CHARLES H	MANITOWANING AGENCY - APPLICATION OF CHARLES H. GILROY TO PURCHASE LOT IN ALLAN TOWNSHIP. RG 10 VOL. 2739 FILE # 144,978 PART 0 REEL # C-11273	1893-1894
GILROY JAMES	GORE BAY AGENCY - ASSIGNMENT OF LOT 11, CONCESSION 5, GORDON, TO JAMES GILROY FROM AGNES AND WILLIAM V. BUFFEY. RG 10 VOL. 2177 FILE # 36,477 PART 0 REEL # C-11174	1882
GILROY ROBERT	MANITOWANING AGENCY - APPLICAITON OF ROBERT GILROY TO PURCHASE LOTS 22 AND 23, CON. 4, ALLAN TOWNSHIP RG 10 VOL. 3077 FILE # 263,420 PART 0 REEL # C-11321	1903
GILROY ROBERT A	MANITOWANING AGENCY - APPLICATION OF ROBERT A. GILROY TO PURCHASE LOT 14, CON. 10 IN ALLAN TOWNSHIP RG 10 VOL. 2793 FILE # 157,349 PART 0 REEL # C-11279	1894-1895
GILROY WILLIAM	GORE BAY AGENCY - APPLICATION OF WILLIAM GILROY TO PURCHASE LOT 3, CON. 3, TOWNSHIP OF GORDON RG 10 VOL. 3170 FILE # 408,446 PART 0 REEL # C-11334	1912

SUBJECT	FILE NAME	DATES
GILROY WILLIAM J		
	MANITOWANING AGENCY - APPLICATION OF WILLIAM J. GILROY TO PURCHASE LOT 29, CON. 3, ALLAN TOWNSHIP RG 10 VOL. 3097 FILE # 296,050 PART 0 REEL # C-11324	1906
GIMBY DR J E		
	SAULT STE. MARIE - APPLICATIONS OF DR. J.E. GIMBY AND R.M. STAFFELD TO OBTAIN A PROSPECTOR'S PERMIT AND TO PURCHASE LAND AT BATCHEWANA BAY RESPECTIVELY RG 10 VOL. 2981 FILE # 212,043-1 PART 2 REEL # C-11306	1924-1927
GIMBY DR W E		
	SAULT STE. MARIE (GARDEN RIVER) - APPLICATIONS OF CHARLES E. CHIPLEY, PHILETUS M. CHURCH AND DR. W.E. GIMBY TO PURCHASE A PORTION OF SECTION "S", LAIRD TOWNSHIP. RG 10 VOL. 3070 FILE # 255,360 PART 0 REEL # C-11320	1902-1919
GIMBY J H		
	CAPE CROKER AGENCY - REQUISITION TO PAY ACCOUNT OF DR. J.H. GIMBY FOR PROFESSIONAL SERVICES RG 10 VOL. 2764 FILE # 152,154 PART 0 REEL # C-11275	1894
GINTY JOHN		
	CAPE CROKER AND SAUGEEN RESERVES - APPLICATION BY JOHN GINTY TO PURCHASE LAND AT TOBERMORY BAY, IN THE TOWNPLOT OF BURY RG 10 VOL. 2072 FILE # 10,735 PART 0 REEL # C-11150	1878
GIRDWOOD GERALD D M		
	ALNWICK AGENCY - SALE OF PERCH ISLAND THE ST. LAWRENCE RIVER TO GERALD D.M. GIRDWOOD OF NEW YORK (PENCIL DRAWING). RG 10 VOL. 2722 FILE # 144,001-118 PART 0 REEL # C-11270	1894-1901
GIROUX		
	LAC SAINT JEAN AGENCY - BOUND PRINTED PUBLICATION OF THE SUPREME COURT OF CANADA DECISION IN THE QUEEN VS GIROUX RG 10 VOL. 2381 FILE # 78,400 PART 1 REEL # C-11211	1887

SUBJECT	FILE NAME	DATES
GIROUX	LAC SAINT JEAN AGENCY - CORRESPONDENCE AND BOUND, PRINTED PUBLICATIONS OF THE SUPREME COURT OF CANADA DECISION IN THE QUEEN VS GIROUX (BLUEPRINT) RG 10 VOL. 2382 FILE # 78,400 PART 2 REEL # C-11211	1889-1916
GIRTY A P	GARDEN RIVER RESERVE - APPLICATION BY G.R. TUTTLE, A.P. GIRTY AND W.P. LOGAN FOR MINING LOCATIONS ON ECHO LAKE (PLAN) RG 10 VOL. 1910 FILE # 2450 PART 0 REEL # C-11109	1874-1938
GIRTY A P	SAULT STE. MARIE - A.P. GIRTY REQUESTS THAT HE BE GIVEN MINERAL RIGHTS TO BLOCK J. GARDEN RIVER RESERVE RG 10 VOL. 2078 FILE # 11,461 PART 0 REEL # C-11152	1879
GIRTY ALFRED P	GARDEN RIVER RESERVE - APPLICATION OF ALFRED P. GIRTY TO PURCHASE LOT B ON ECHO LAKE RG 10 VOL. 1903 FILE # 2198 PART 0 REEL # C-11108	1873
GISHAM W J	MANITOWANING AGENCY - APPLICATION, FROM W.J. GISHAM, TO HAVE LOT 9, CON. 9, ALLAN TOWNSHIP, VALUED. RG 10 VOL. 2703 FILE # 142,489 PART 0 REEL # C-11266	1893
GISULD LOUIS	CAPE CROKER AND SAUGEEN RESERVES - JOHN HANSULD AND LOUIS GISULD REQUEST A PATENT TO LOT 21, CON 4, EAST OF BURY ROAD, ALBEMARLE TOWNSHIP RG 10 VOL. 2019 FILE # 8337 PART 0 REEL # C-11136	1877
GIVENS LYDIA	GRAND RIVER SUPERINTENDENCY, SIX NATIONS - APPLICATION OF LYDIA GIVENS TO LEASE FORTY FIVE ACRES OF HER LOCATION TO RICHARD EVERSON. RG 10 VOL. 2487 FILE # 101,640 PART 0 REEL # C-11229	1889-1897

SUBJECT	FILE NAME	DATES
GIVINS DAVID	SIX NATIONS AGENCY - CLAIM OF ANTHONY MILLER AGAINST THE ESTATE OF DAVID GIVINS. RG 10 VOL. 2752 FILE # 148,359 PART 0 REEL # C-12792R	1894-1914
GLAD FRANK	NORTHERN SUPERINTENDENCY - SAULT STE. MARIE - REQUISITION FOR PATENT IN THE NAME OF FRANK GLAD OF LOT 1, BLOCK D, TOWN OF THESSALON RG 10 VOL. 2760 FILE # 150,900 PART 0 REEL # C-11275	1894
GLADE ABRAHAM	QUEENS CO. AGENCY - CORRESPONDENCE REGARDING ABRAHAM GLADE'S REQUEST TO BE ALLOWED TO OCCUPY LOT 5, PORT MEDWAY RESERVE RG 10 VOL. 2298 FILE # 59,342 PART 0 REEL # C-11197	1889
GLADIATOR	SIX NATIONS AGENCY - CORRESPONDENCE REGARDING THE RESTORING OF MRS. MARGARET WILLIAMS (GLADIATOR LATER) AND HER CHILDREN TO THE SIX NATIONS PAYLIST RG 10 VOL. 2213 FILE # 42,801 PART 0 REEL # C-12780R	1883-1898
GLADIATOR OSCEOLA	SIX NATIONS RESERVE - CHEROKEE INDIAN OSCEOLA GLADIATOR REQUESTING THAT HIS WIFE, THE FORMER MARGARET WILLIAMS, BE ALLOWED TO PARTICIPATE IN THE ANNUITIES OF THE GRAND RIVER RG 10 VOL. 1989 FILE # 6555 PART 0 REEL # C-11129	1876-1878
GLADMAN THOMAS	HEADQUARTERS - OTTAWA - CORRESPONDENCE FROM THOMAS GLADMAN OF PETERBOROUGH TO HONOURABLE DR. F.W. BORDEN, MINISTER OF THE MILITIA RESPECTING THE FUTURE OF THE JAMES BAY INDIANS. RG 10 VOL. 3020 FILE # 222,989 PART 0 REEL # C-11312	1900
GLADUE V	SAINT FRANCOIS AGENCY - GRANTING OF THE POWER OF ATTORNEY TO V. GLADUE AUTHORIZING HIM TO RECEIVE CERTAIN PAPERS RELATING TO INDIAN LANDS IN DURHAM TOWNSHIP RG 10 VOL. 2065 FILE # 10,199 PART 0 REEL # C-11148	1878

SUBJECT	FILE NAME	DATES
GLASBY JOHN HENRY	MANITOWANING AGENCY - APPLICATION OF JOHN HENRY GLASBY TO PURCHASE LOT 5, CON. 8 IN BIDWELL TOWNSHIP RG 10 VOL. 2848 FILE # 175,372 PART 0 REEL # C-11286	1896
GLASBY WILLIAM	MANITOWANING AGENCY - APPLICATION OF WILLIAM GLASBY TO PURCHASE LOT 6, CON. 8 IN BIDWELL TOWNSHIP RG 10 VOL. 2814 FILE # 165,582 PART 0 REEL # C-11282	1895-1896
GLASS	MORAVIAN RESERVE - GLASS AND FITZGERALD INQUIRING INTO THE PATENT FOR S.E. 1/2, LOT 1, CON. 13, ORFORD TOWNSHIP RG 10 VOL. 1956 FILE # 4585 PART 0 REEL # C-11120	1875
GLASS ALEXANDER	CAPE CROKER AGENCY - CORRESPONDENCE REGARDING MONEY ALLEGEDLY DUE BY ALEXANDER GLASS ON LOT 26, CON 23, KEPPEL TOWNSHIP RG 10 VOL. 2328 FILE # 67,051 PART 0 REEL # C-11202	1886
GLASS DAVID	MORAVIAN RESERVE - DAVID GLASS INQUIRING WHETHER HE HAS THE PATENT TO LOT 11, CON 11, ORFORD TOWNSHIP RG 10 VOL. 2021 FILE # 8480 PART 0 REEL # C-11136	1877-1879
GLASS JOHN	SARNIA AGENCY - CORRESPONDENCE REGARDING A COPY OF A PATENT ISSUED TO JOHN GLASS FOR LOTS 23 & 24, RANGE 9, FRANCIS SURVEY, SARNIA RG 10 VOL. 2414 FILE # 85,563 PART 0 REEL # C-11217	1888
GLASS JOHN	SARNIA - PAYMENT OF THE ARREARS DUE BY JOHN GLASS ON LOTS NOS. 25 AND 26, RANGE 9, FRANCIS SURVEY, TOWN OF SARNIA RG 10 VOL. 2564 FILE # 114,973 PART 0 REEL # C-11240	1891
GLASS LUCINDA	SARNIA AGENCY - CORRESPONDENCE REGARDING CORRECTIONS TO BE MADE ON A PATENT TO LUCINDA GLASS FOR LOT 26, RANGE 11, FRANCIS SURVEY, SARNIA RG 10 VOL. 2369 FILE # 74,580 PART 0 REEL # C-11209	1887

SUBJECT	FILE NAME	DATES
GLASS WILLIAM	MORAVIANTOWN RESERVE - WILLIAM GLASS WISHING TO PAY ARREARS FOR LOT 11, CONCESSION 11 AND LOT 7, CONCESSION 12, ORFORD TOWNSHIP RG 10 VOL. 1876 FILE # 939 PART 0 REEL # C-11105	1872
GLEESON TIMOTHY	SARNIA AGENCY - CORRESPONDENCE REGARDING THE WILL OF TIMOTHY GLEESON DEALING WITH LOTS 15 AND 16, RIVER STREET, FRANCIS SURVEY, SARNIA RG 10 VOL. 2370 FILE # 74,901 PART 0 REEL # C-12782R	1887-1888
GLEN WILLIAM	CAPE CROKER AGENCY - APPLICATION FROM WILLIAM GLEN TO PURCHASE LOTS 38, 40 AND 42, SOUND STREET, TOWNPLOT OF BROOKE. RG 10 VOL. 2162 FILE # 33,600 PART 0 REEL # C-11171	1881
GLENDINNING DR HENRY	MANITOWANING AGENCY - APPLICATION OF DR. HENRY GLENDINNING TO PURCHASE LOT 24, CON. 6, AND LOT 23, CON. 5, TOWNSHIP OF SHEGUIANDA RG 10 VOL. 3171 FILE # 416,814 PART 0 REEL # C-11334	1912
GLENN GEORGE A	SIX NATIONS RESERVE - APPLICATION FROM WILLIAM GLENN AND GEORGE A. GLENN FOR A PATENT COVERING LOT NO. 8, CON. 3 IN THE TOWNSHIP OF SENECA RG 10 VOL. 2627 FILE # 127,142 PART 0 REEL # C-11252	1892
GLENN JOHN	SIX NATIONS RESERVE - D. THOMPSON REQUESTING FOR JOHN GLENN, THE PATENT TO EAST 1/2 OF WEST 1/2 OF LOT 14, CONCESSION 3, EAST STONEY CREEK ROAD, SENECA TOWNSHIP RG 10 VOL. 1901 FILE # 2044 PART 0 REEL # C-11107	1873
GLENN WILLIAM	SIX NATIONS RESERVE - APPLICATION FROM WILLIAM GLENN AND GEORGE A. GLENN FOR A PATENT COVERING LOT NO. 8, CON. 3 IN THE TOWNSHIP OF SENECA RG 10 VOL. 2627 FILE # 127,142 PART 0 REEL # C-11252	1892

SUBJECT	FILE NAME	DATES
GLODE JOSEPH		
	NOVA SCOTIA DISTRICT NO. 2 - AGENT J.E. BECKWITH INQUIRES ABOUT THE LOT PURCHASED BY REVEREND P.M. HOLDEN AND OCCUPIED BY THE FAMILY OF THE LATE JOSEPH GLODE RG 10 VOL. 2124 FILE # 23,607 PART 0 REEL # C-11163	1880
GLOVER ALBERT		
	CAPE CROKER AGENCY - APPLICATION OF ALBERT GLOVER TO PURCHASE LOTS 16 AND 17, EAST OF GOLD STREET AND NORTH OF DIVISION STREET IN THE TOWNPLOT OF WIARTON. RG 10 VOL. 2644 FILE # 130,399 PART 0 REEL # C-11256	1892
GOATER EDWIN AUGUSTUS		
	ALNWICK AGENCY - SALE OF ISLAND 98 M-N IN THE ST. LAWRENCE RIVER TO EDWIN AUGUSTUS GOATER AND ARTHUR E. EDMUNDS, BOTH OF NEW YORK STATE. RG 10 VOL. 2724 FILE # 144,001-169 PART 0 REEL # C-11270	1895-1923
GODBOUT		
	MINGAN, BETSIAMITS AND GODBOUT RESERVES - REQUISITIONS FOR ASSISTANCE TO INDIANS WHO ARE STARVING IN THE WINTER MONTHS RG 10 VOL. 1937 FILE # 3754 PART 0 REEL # C-11115	1874-1883
GODDARD ELIZABETH		
	SIX NATIONS AGENCY - APPLICATION OF MRS. ELIZABETH GODDARD FOR A PATENT TO PAISLEY SQUARE ON THE WEST SIDE OF PEEBLE STREET, VILLAGE OF CALEDONIA. RG 10 VOL. 3112 FILE # 319,600 PART 0 REEL # C-11326	1907-1908
GOETZ ALOIS		
	SAULT STE MARIE - (GARDEN RIVER) - APPLICATIONS OF THOMAS AND JOSEPH A. JOHNSTON (225), ANTHONY DEUTEUGER (277), RUTH GOETZ (306) AND ALOIS GOETZ (327) FOR MINING LOCATIONS IN KARS TOWNSHIP RG 10 VOL. 2893 FILE # 181,609-140 PART 0 REEL # C-11293	1901-1905
GOETZ ALOIS		
	SAULT STE. MARIE - (GARDEN RIVER) - APPLICATION OF ALOIS GOETZ (354) FOR A MINING LOCATION IN KARS TOWNSHIP RG 10 VOL. 2894 FILE # 181,609-190 PART 0 REEL # C-11293	1906

SUBJECT	FILE NAME	DATES
GOETZ ALVIS	SAULT STE MAIRE - (GARDEN RIVER) - APPLICATION OF ALVIS GOETZ (197) FOR A MINING LOCATION IN FENWICK TOWNSHIP RG 10 VOL. 2892 FILE # 181,609-118 PART 0 REEL # C-11293	1901-1902
GOETZ ANTHONY	SAULT STE MARIE - (GARDEN RIVER) - APPLICATION OF ANTHONY GOETZ (214) FOR A MINING LOCATION IN FENWICK TOWNSHIP RG 10 VOL. 2893 FILE # 181,609-132 PART 0 REEL # C-11293	1901-1903
GOETZ GEORGE	SAULT STE MARIE - (GARDEN RIVER) - APPLICATION OF GEORGE GOETZ (213) FOR A MINING LOCATION IN FENWICK TOWNSHIP RG 10 VOL. 2892 FILE # 181,609-130 PART 0 REEL # C-11293	1901-1902
GOETZ JOHANNA	SAULT STE MARIE - (GARDEN RIVER) - APPLICATIONS OF JAMES B. MILLAR AND JOHN H. JOHNSTON (226) AND ASSIGNMENT OF ALEXANDER TURCOTTE (276), TO JOHANNA GOETZ RESPECTING MINING LOCATIONS IN KARS TOWNSHIP RG 10 VOL. 2893 FILE # 181,609-141 PART 0 REEL # C-11293	1901-1905
GOETZ JOHN F	SAULT STE MARIE - (GARDEN RIVER) - CORRESPONDENCE, REPORTS, MINUTES OF INVESTIGATIONS, AND DETAILED EVIDENCE REGARDING THE MINING DISPUTE BETWEEN ANNIE CAMPBELL AND JOHN F. GOETZ RESPECTING THE SW 1/4 OF SECTION 6, FENWICK TOWNSHIP (PLANS) RG 10 VOL. 2892 FILE # 181,609-117 PART 0 REEL # C-11293	1901-1903
GOETZ JOHN F	SAULT STE MARIE - (GARDEN RIVER) - APPLICATION OF JOHN F. GOETZ (215) FOR A MINING LOCATION IN FENWICK TOWNSHIP RG 10 VOL. 2893 FILE # 181,609-131 PART 0 REEL # C-11293	1901
GOETZ RUTH	SAULT STE MARIE - (GARDEN RIVER) - APPLICATIONS OF THOMAS AND JOSEPH A. JOHNSTON (225), ANTHONY DEUTEUGER (277), RUTH GOETZ (306) AND ALOIS GOETZ (327) FOR MINING LOCATIONS IN KARS TOWNSHIP RG 10 VOL. 2893 FILE # 181,609-140 PART 0 REEL # C-11293	1901-1905

SUBJECT	FILE NAME	DATES
GOETZ RUTH	SAULT STE MARIE - (GARDEN RIVER) - APPLICATIONS OF IDA ELLERBY (222), CATHERINE KELLY (292), JENNIE RATCLIFF (321), AND RUTH GOETZ (337) FOR MINING LOCATIONS IN KARS TOWNSHIP RG 10 VOL. 2893 FILE # 181,609-139 PART 0 REEL # C-11293	1901-1907
GOETZ RUTH	SAULT STE. MARIE - (GARDEN RIVER) - APPLICATION OF RUTH GOETZ (300) FOR A MINING LOCATION IN KARS TOWNSHIP RG 10 VOL. 2894 FILE # 181,609-168 PART 0 REEL # C-11293	1904-1906
GOLD RIVER	GOLD RIVER RESERVE - APPLICATION BY A. CHILSHOLM TO PURCHASE THE MILL SITE RG 10 VOL. 2086 FILE # 13,135 PART 0 REEL # C-11154	1879
GOLD RIVER-LAND	GOLD RIVER RESERVE - SURVEY OF THE INDIAN LAND AND SALE OF TIMBER RG 10 VOL. 2130 FILE # 25,584 PART 0 REEL # C-11164	1886-1914
GOLDBERT MAX	MANIWAKI AGENCY - TRANSFER FROM JEREMIAH QUAIL TO MAX GOLDBERG OF LOTS 56 & 57, OTTAWA STREET, MANIWAKI RG 10 VOL. 2427 FILE # 88,243 PART 0 REEL # C-11219	1888-1906
GOLDEN LAKE	GOLDEN LAKE RESERVE - REPORT ON THE STUDENT'S PROGRESS BY TEACHER ANNIE CONNOLLY RG 10 VOL. 1877 FILE # 966 PART 0 REEL # C-11105	1872
GOLDEN LAKE	GOLDEN LAKE RESERVE - ANN CONNOLLY THREATENING TO RESIGN UNLESS REMEDIAL MEASURES ARE TAKEN RG 10 VOL. 1906 FILE # 2296 PART 0 REEL # C-11108	1873
GOLDEN LAKE	GOLDEN LAKE RESERVE - AGENT JOHN QUEALY FORWARDING CENSUS RETURNS FOR PERIOD ENDING MARCH 20 RG 10 VOL. 1938 FILE # 3801 PART 0 REEL # C-11116	1874

SUBJECT	FILE NAME	DATES
GOLDEN LAKE	GOLDEN LAKE RESERVE - DEATH OF AGENT JOHN QUEALY AND APPOINTMENT OF HENRY GEORGE IN HIS PLACE RG 10 VOL. 2044 FILE # 9016 PART 0 REEL # C-11142	1877-1955
GOLDEN LAKE	GOLDEN LAKE RESERVE - COMMUNICATION FROM BAND MEMBERS CLAIMING MORE LAND AND REQUESTING PROVISIONS RG 10 VOL. 2125 FILE # 23,911 PART 0 REEL # C-11163	1880
GOLDEN LAKE	GOLDEN LAKE AGENCY - CORRESPONDENCE REGARDING COMPLAINTS AGAINST CHIEF ENEAS MUCKWA & HIS SUBSEQUENT DEPOSITION RG 10 VOL. 2245 FILE # 47,520 PART 0 REEL # C-11187	1883-1884
GOLDEN LAKE	GOLDEN LAKE AGENCY - CORRESPONDENCE REGARDING THE MOVEMENT OF ALGONQUIN INDIANS ON & OFF THE GOLDEN LAKE RESERVE RG 10 VOL. 2401 FILE # 83,203 PART 0 REEL # C-11215	1888-1897
GOLDEN LAKE	GOLDEN LAKE AGENCY - CORRESPONDENCE REGARDING THE DAMAGE CAUSED FROM THE SURVEY OF A ROAD ON THE GOLDEN LAKE RESERVE BY THE CANADIAN PACIFIC RAILWAY COMPANY RG 10 VOL. 2657 FILE # 132,618 PART 0 REEL # C-11259	1892
GOLDEN LAKE	GOLDEN LAKE AGENCY - FUNERAL EXPENSES TO BE DEDUCTED FROM THE INDIAN TRUST FUND. RG 10 VOL. 2740 FILE # 145,210 PART 0 REEL # C-11273	1894-1902
GOLDEN LAKE	GOLDEN LAKE AGENCY - ELECTION OF CHIEFS OF THE GOLDEN LAKE BAND RG 10 VOL. 2786 FILE # 156,468-28 PART 0 REEL # C-11278	1896-1900
GOLDEN LAKE	GOLDEN LAKE AGENCY - ACCOUNTS OF DR. M.J. MALONEY OF EGANVILLE FOR PROFESSIONAL SERVICES TO THE INDIANS AT GOLDEN LAKE RESERVE RG 10 VOL. 2947 FILE # 199,927 PART 0 REEL # C-11302	1898-1906

SUBJECT	FILE NAME	DATES
GOLDEN LAKE	GOLDEN LAKE AGENCY - ACCOUNTS OF DR. M.J. MALONEY OF EGANVILLE FOR PROFESSIONAL SERVICES TO THE INDIANS AT GOLDEN LAKE RESERVE RG 10 VOL. 2947 FILE # 199,927 PART 0 REEL # C-11302	1898-1906
GOLDEN LAKE	GOLDEN LAKE AGENCY - PETITIONS OF THE GOLDEN LAKE INDIANS THAT CHARLES TIMM OF BARRY'S BAY AND FRED HUGH OF GOLDEN LAKE BE ALLOWED TO BUILD A SAWMILL ON THE RESERVE RG 10 VOL. 2972 FILE # 208,599 PART 0 REEL # C-11305	1899-1903
GOLDEN LAKE	GOLDEN LAKE AGENCY - ACCOUNTS OF DR. JAMES REEVES FOR PROFESSIONAL SERVICES. RG 10 VOL. 3018 FILE # 220,290 PART 0 REEL # C-11312	1900-1903
GOLDEN LAKE	GOLDEN LAKE AGENCY - CORRESPONDENCE, MEMORANDA, REPORTS, ORDERS IN COUNCIL AND PETITIONS REGARDING THE APPOINTMENTS OF VARIOUS PERSONS TO THE POSITION OF INDIAN AGENT TO THE ALGONQUINS OF GOLDEN LAKE. RG 10 VOL. 3068 FILE # 254,040-11 PART 0 REEL # C-11319	1881-1935
GOLDEN LAKE-LAND	GOLDEN LAKE RESERVE - CHIEF NIKIAS MAKWA REQUESTING A PATENT TO LOT 21, CON. 13, SEBASTOPOL TOWNSHIP RG 10 VOL. 1957 FILE # 4647 PART 0 REEL # C-11121	1875
GOLDEN LAKE-LAND	GOLDEN LAKE AGENCY - STOQUA'S CLAIM TO IMPROVEMENTS ON LAND IN THE GOLDEN LAKE RESERVE RG 10 VOL. 2210 FILE # 42,249 PART 0 REEL # C-11180	1883
GOLDEN LAKE-LAND	GOLDEN LAKE AGENCY - CORRESPONDENCE REGARDING THE NON-PERFORMANCE OF SETTLEMENT DUTIES BY AMAB AND LOUISE STOQUA ON LOT 6, CON. 10, GOLDEN LAKE RESERVE RG 10 VOL. 2364 FILE # 73,428 PART 0 REEL # C-11208	1886-1887

SUBJECT	FILE NAME	DATES
GOLDEN LAKE-LAND	GOLDEN LAKE AGENCY - CORRESPONDENCE REGARDING A LAND DISPUTE BETWEEN JOE PARTRIDGE AND VINCENT AMIENS RG 10 VOL. 2419 FILE # 86,443 PART 0 REEL # C-11217	1888
GOLDEN LAKE-LAND	GOLDEN LAKE AGENCY - DISPUTE BETWEEN VINCENT AMICUS AND JOSEPH PARTRIDGE OVER A PIECE OF LAND ON THEIR RESERVE RG 10 VOL. 2475 FILE # 98,746 PART 0 REEL # C-11227	1889
GOLDEN LAKE-LAND	GOLDEN LAKE AGENCY - APPLICATIONS OF E. TALLION AND J.E. WALSH AND ASSOCIATES TO LEASE A PORTION OF THE GOLDEN LAKE RESERVE FOR PROSPECTING RG 10 VOL. 2926 FILE # 190,474 PART 0 REEL # C-11299	1897-1899
GOLDEN LAKE-LAND	GOLDEN LAKE AGENCY - APPLICATION OF WIDOW MISHELL FOR PERMISSION TO LEASE HER LAND ON THE GOLDEN LAKE RESERVE TO A GERMAN SETTLER RG 10 VOL. 2991 FILE # 216,004 PART 0 REEL # C-11307	1899
GOLDEN LAKE-LAND	GOLDEN LAKE AGENCY - LAND DISPUTE BETWEEN MRS. MICHELL FRANCIS (FRANCIS MICHELL) AND ANGUS MINASS (TENISCO) RESPECTING LOT 10, CON. 10, SOUTH ALGOMA TOWNSHIP RG 10 VOL. 3021 FILE # 223,550 PART 0 REEL # C-11312	1900
GOLDEN ROBERT WILLIAM	CAPE CROKER AGENCY - APPLICATION OF ROBERT WILLIAM GOLDEN OF STOKES BAY TO PURCHASE LOT 38, CON. 4, WEST OF BURY ROAD IN EASTNOR TOWNSHIP RG 10 VOL. 2986 FILE # 213,591 PART 0 REEL # C-11306	1899
GOLDER VICTORIA	CARADOC RESERVE - APPLICATION BY MRS. VICTORIA GOLDER TO HAVE HERSELF AND HER CHILDREN PUT ON THE ANNUITY PAYLIST RG 10 VOL. 2065 FILE # 10,163 PART 0 REEL # C-12778R	1878

SUBJECT	FILE NAME	DATES
GOLDER VICTORIA	STRATHROY - CLAIM OF VICTORIA GOLDER OF THE CHIPPEWAS OF THE THAMES (CARADOC) ON BEHALF OF HER CHILDREN FOR ARREARS OF INTEREST RG 10 VOL. 2568 FILE # 115,789 PART 0 REEL # C-12787R	1891
GOLDTHORP ROSS	NEW CREDIT AGENCY - APPLICATION FOR PATENT, FROM MR. ROSS GOLDTHORP, FOR LOT 10, & OF LAKE ST. PORT CREDIT RG 10 VOL. 2421 FILE # 86,942 PART 0 REEL # C-11218	1888-1889
GONYON GEORGE	TYENDINAGA AGENCY - ACCOUNT OF THE RATHBUN COMPANY FOR A UNIFORM FURNISHED TO CONSTABLE GEORGE GONYON. RG 10 VOL. 2586 FILE # 118,588 PART 0 REEL # C-11244	1891
GOOD JOSEPHINE	SIX NATIONS AGENCY - APPLICATION OF JOSEPHINE GOOD TO BE APPOINTED LEGAL GUARDIAN OF HER TWO MINOR SISTERS. RG 10 VOL. 2731 FILE # 144,290 PART 0 REEL # C-12790R	1893-1894
GOOD JULIA	SIX NATIONS RESERVE - REQUEST FROM BARRISTER VALENTINE MACKENZIE THAT JULIA GOOD BE CONFIRMED IN HER POSSESSION OF E 1/2 OF N 1/2 LOT 34, CON 2, TUSCARORA TOWNSHIP RG 10 VOL. 2083 FILE # 12,443 PART 0 REEL # C-11153	1879
GOOD JULIA	SIX NATIONS AGENCY - AGREEMENT BETWEEN JULIA GOOD AND ROBERT FAWCETT TO LEASE THE S 1/2 OF LOT 36, CON. 3, TUSCARORA TOWNSHIP RG 10 VOL. 2994 FILE # 218,070 PART 0 REEL # C-11307	1900-1909
GOOD JULIA	SIX NATIONS AGENCY - DAUGHTERS OF JULIA GOOD PROTESTING AGAINST THE SALE OF FIFTY ACRES OF LAND OF THE EAST PART OF THE SOUTH 1/2 OF LOT 36, CON. 3, TUSCARORA TOWNSHIP RG 10 VOL. 3146 FILE # 348,785 PART 0 REEL # C-9670R	1909

SUBJECT	FILE NAME	DATES
GOOD THOMAS	SIX NATIONS RESERVE - BARRISTER V. MACKENZIE INQUIRING AS TO WHAT MAY BE DONE IN THE CASE OF THE EXPULSION FROM THE RESERVE OF THOMAS GOOD, A WHITEMAN MARRIED TO AN INDIAN RG 10 VOL. 2077 FILE # 11,391 PART 0 REEL # C-11151	1879
GOOD THOMAS	SIX NATIONS AGENCY - CORRESPONDENCE REGARDING PROPERTY ALLEGEDLY OWNED BY MR. THOMAS GOOD, A WHITE MAN, ON THE SIX NATIONS RESERVE RG 10 VOL. 2425 FILE # 87,704-2 PART 0 REEL # C-11218	1888-1920
GOOD THOMAS	GRAND RIVER SUPERINTENDENCY, SIX NATIONS AGENCY - CORRESPONDENCE REGARDING THE APPLICATION OF THOMAS GOOD TO LEASE THE S 1/2 OF LOT NO. 36, CON. 3, TUSCARORA TOWNSHIP FOR A TERM OF TEN YEARS. RG 10 VOL. 2456 FILE # 95,206 PART 0 REEL # C-11223	1889
GOODFELLOW JOHN	CAPE CROKER AND SAUGEEN RESERVES - ISSUE OF PATENT TO JOHN GOODFELLOW FOR LOT 32, CON. 15, KEPPEL TOWNSHIP RG 10 VOL. 2104 FILE # 19,128 PART 0 REEL # C-11158	1880
GOODFRIEND PETER	ALNWICK AGENCY - CORRESPONDENCE REGARDING PETER GOODFRIEND'S CLAIM TO ISLAND NO. 11, ST. LAWRENCE RIVER (SKETCHES) RG 10 VOL. 2713 FILE # 143,985 PART 0 REEL # C-11268	1893-1894
GOODISON JOHN	SARNIA AGENCY - APPLICATION BY THE SARNIA, PETROLIA AND ST. THOMAS RAILWAY COMPANY TO PURCHASE CERTAIN LANDS ON THE SARNIA RESERVE. IN ADDITION AN APPLICATION FROM THE JOHN GOODISON THRESHER CO. LTD. TO PURCHASE LOTS 42,43 AND 44 AND FROM IMPERIAL OIL LTD. TO PURCHASE LOT 44, ALL ON THE SARNIA RESERVE RG 10 VOL. 3071 FILE # 257,740 PART 0 REEL # C-11320	1903-1907
GOODMAN	NEW CREDIT AGENCY - MESSRS COLTER AND GOODMAN, BARRISTERS ARE ENQUIRING ON THE PATENT ISSUED TO SIMON BENWICK COVERING THE N 1/2 OF LOT 4, S. TALBOT ROAD, TOWNSHIP OF NORTH CAYUGA RG 10 VOL. 2472 FILE # 98,484 PART 0 REEL # C-11226	1889

SUBJECT	FILE NAME	DATES
GOODMAN	NEW CREDIT AGENCY - MESSRS COLTER AND GOODMAN, BARRISTERS, ARE ENQUIRING ABOUT THE PATENT ISSUED TO LAWRENCE MICKNER ON THE N 1/2 OF LOT NO. 14, CONCESSION 5 IN THE TOWNSHIP OF SOUTH CAYUGA. RG 10 VOL. 2472 FILE # 98,498 PART 0 REEL # C-11226	1889-1894
GOODMAN EMILY F	HEADQUARTERS - OTTAWA, ONTARIO - CORRESPONDENCE REGARDING AN ORDER IN COUNCIL RELATIVE TO THE EMPLOYMENT OF EMILY F. GOODMAN AS A TEMPORARY COPYIST IN THE DEPARTMENT OF INDIAN AFFAIRS RG 10 VOL. 2806 FILE # 162,018 PART 0 REEL # C-11281	1895-1896
GOODMURPHY CALEB	TYENDINAGA AGENCY - CORRESPONDENCE REGARDING THE ASSIGNMENT OF LOT 2, MILLS STREET, DESERONTO TO CALEB GOODMURPHY; CORRESPONDENCE AND APPLICATION FOR PATENT BY JOHN D. FLETCHER FOR LOT 1, BLOCK M, DESERONTO RG 10 VOL. 2352 FILE # 70,775 PART 0 REEL # C-11206	1856-1890
GOODMURPHY JOHN	GORE BAY AGENCY - APPLICATION FOR PATENTS, BY JOHN GOODMURPHY, FOR LOT 4, E RANGE, GORDON TOWNSHIP & LOT 6, PHIPPS ST. E, GORE BAY RG 10 VOL. 2424 FILE # 87,373 PART 0 REEL # C-11218	1888
GOODMURPHY JOHN	GORE BAY AGENCY - APPLICATION FROM JOHN GOODMURPHY TO PURCHASE LOTS 18 AND 19, CON. 12, ALLAN TOWNSHIP. RG 10 VOL. 2692 FILE # 139,883 PART 0 REEL # C-11264	1893
GOODMURPHY JOHN	GORE BAY AGENCY - SALE TO JOHN GOODMURPHY OF LOT 26, CON. 7, COCKBURN ISLAND. RG 10 VOL. 3213 FILE # 528,757 PART 0 REEL # C-11341	1919
GOODMURPHY MILTON	GORE BAY AGENCY - SALE TO MILTON GOODMURPHY OF LOT 35, CON. 7, COCKBURN ISLAND. RG 10 VOL. 3213 FILE # 528,614 PART 0 REEL # C-11341	1919

SUBJECT	FILE NAME	DATES
GOODROW GEORGE	SIX NATIONS RESERVE - APPLICATION OF GEORGE GOODROW TO PURCHASE A FEW LOTS IN THE TOWN OF CAYUGA RG 10 VOL. 2631 FILE # 128,093 PART 0 REEL # C-11253	1892
GOOGOO PETER	AGENT JOSEPH B. MCDONALD REPORTING THAT THE MICMACS OF MALAGAWATCH AND WHYCOCOMAGH RESERVES HAVE ELECTED PETER GOOGOO AS CHIEF RG 10 VOL. 2015 FILE # 8029 PART 0 REEL # C-11134	1877
GOOSE GEORGE	SCUGOG AGENCY - RESOLUTION OF THE COUNCIL OF THE MISSISSAUGAS OF SCUGOG TO PAY THE SUM OF $3.50 TO A.E. KENNEDY FOR COFFIN SUPPLIED TO GEORGE GOOSE. RG 10 VOL. 2438 FILE # 91,069 PART 0 REEL # C-11221	1888
GOOSE GEORGE	SCUGOG AGENCY - CLAIM OF LOUISE GEORGE TO RENT ON LOT 14 AND S 1/2 LOT 6, ON THE SCUGOG RESERVE, LEASED BY DANIEL ATTHILL TO GEORGE GOOSE. RG 10 VOL. 2681 FILE # 137,247 PART 0 REEL # C-11262	1893
GOOSEY DAVID	SIX NATIONS AGENCY - ESTATE OF THE LATE SUSANNAH LATHAM AND CLAIMS OF DAVID GOOSEY AND EVA LONGFISH AND PETER ISAAC TO THE SW PART OF THE S 1/2 OF LOT 9, CON. 4, TUSCARORA TOWNSHIP RG 10 VOL. 3104 FILE # 308,165 PART 0 REEL # C-9667R	1907
GORDNER JAMES	CAPE CROKER AND SAUGEEN RESERVES - APPLICATION BY JAMES GORDNER FOR A PATENT TO LOT 9, CON. 19, AMABEL TOWNSHIP RG 10 VOL. 2105 FILE # 19,373 PART 0 REEL # C-11159	1880
GORDON A H	MANITOWANING - SUPERINTENDENT JAMES C. PHIPPS IS REPORTING A SEIZURE OF SAW LOGS CUT BY A.H. GORDON ON LOT NO. 21, CON. 12, BIDWELL TOWNSHIP. RG 10 VOL. 2611 FILE # 123,822 PART 0 REEL # C-11249	1892

SUBJECT	FILE NAME	DATES
GORDON ALLAN	SCUGOG RESERVE - ALLAN GORDON OF PORT PERRY COMPLAINING THAT A MAN NAMED FERRIS IS PLUNDERING TIMBER RG 10 VOL. 1940 FILE # 3968 PART 0 REEL # C-11116	1874
GORDON DAVID	THESSALON AGENCY - ASSIGNMENT TO DAVID GORDON OF LOT 18, THESSALON RIVER RG 10 VOL. 2274 FILE # 55,001 PART 0 REEL # C-11193	1884
GORDON FRANCIS	CAPE CROKER AGENCY - APPLICATION FROM FRANCIS GORDON TO PURCHASE LOTS NO. 6 AND 7, CON 2, WEST OF BURY ROAD, ST. EDMUNDS TOWNSHIP. RG 10 VOL. 2536 FILE # 111,164 PART 0 REEL # C-11235	1890
GORDON GEORGE	TYENDINAGA AGENCY - CORRESPONDENCE REGARDING THE NEGLIGENT BURNING OF A HOUSE ON LOT 31, CONCESSION 2, TYENDINAGA BY MR. GEORGE GORDON, A TENANT RG 10 VOL. 2210 FILE # 42,209 PART 0 REEL # C-11180	1883
GORDON JOHN	THESSALON AGENCY - TRANSFER FROM ALMOND BRISTOL TO JOHN GORDON OF N.W. 1/4, SECTION 33, W. THESSALON RG 10 VOL. 2383 FILE # 78,691 PART 0 REEL # C-11212	1887
GORDON JOHN	ST. REGIS AGENCY - APPLICATION OF JOHN GORDON FOR A PATENT ON LOT NO. 15, RANGE 3, TOWNSHIP OF DUNDEE RG 10 VOL. 2511 FILE # 105,422 PART 0 REEL # C-11232	1890-1891
GORDON JOHN	MANITOWANING - APPLICATION OF JOHN GORDON TO PURCHASE LOT NO. 8, CON. 11, ALLAN TOWNSHIP RG 10 VOL. 2654 FILE # 132,346 PART 0 REEL # C-11258	1892

SUBJECT	FILE NAME	DATES
GORDON JOHN	MANITOWANING AGENCY - APPLICATIONS OF JOHN GORDON AND JOHN MCDERMID TO PURCHASE LOTS 12, 13, 14 AND 15, CON. 15, AND LOTS 11, 12, 13, 14 AND 15, CON. 16, IN CARNARVON TOWNSHIP RG 10 VOL. 2829 FILE # 169,207 PART 0 REEL # C-11284	1895-1918
GORDON JOHN	MANITOWANING AGENCY - CANCELLATION OF THE SALE TO JOHN GORDON OF LOT 18, CON 15, CARNARVON TOWNSHIP RG 10 VOL. 3189 FILE # 470,100 PART 0 REEL # C-11336	1915-1920
GORDON JOHN	MANITOWANING AGENCY - CANCELLATION OF SALE OF LOT 26, CON. 17, CARNARVON TOWNSHIP AND ITS RESALE TO MR. JOHN GORDON RG 10 VOL. 3229 FILE # 577,898 PART 0 REEL # C-11344	1922-1923
GORDON NEIL	MANITOWANING AGENCY - APPLICATION OF NEIL GORDON TO PURCHASE LOT 5, CON. 1, BILLINGS TOWNSHIP RG 10 VOL. 2940 FILE # 197,164 PART 0 REEL # C-11301	1898
GORDON ROBERT	TYENDINAGA AGENCY - SALE OF S. 1/2 OF LOT 23, CON. 8, TYENDINAGA RESERVE TO ROBERT GORDON RG 10 VOL. 2401 FILE # 83,408 PART 0 REEL # C-11215	1888-1895
GORDON T A	RICE AND MUD LAKE AGENCY - APPLICATION OF T.A. GORDON FOR AN ISLAND IN DEER BAY, TOWNSHIP OF HARVEY RG 10 VOL. 2926 FILE # 190,672 PART 0 REEL # C-11299	1897
GORDON THOMAS	HEADQUARTERS - PERSONNEL FILE OF THOMAS GORDON AGENT FOR THE CHIPPEWAS, MUNCEYS AND ONEIDAS OF THE THAMES RG 10 VOL. 1998 FILE # 7200 PART 0 REEL # C-11131	1876-1895
GORDON THOMAS	CARADOC RESERVE - AGENT THOMAS GORDON REPORTING THE SEIZURE OF TIMBER ILLEGALLY CUT AND REQUESTING INSTRUCTIONS ON THE PROCEDURES RG 10 VOL. 2002 FILE # 7480 PART 0 REEL # C-11132	1877

SUBJECT	FILE NAME	DATES
GORDON THOMAS	MORAVIAN RESERVE - PETITION FROM THE BAND REQUESTING THAT THEY BE PLACED UNDER THE SUPERINTENDENT OF THOMAS GORDON RATHER THAN ROBERT MACKENZIE RG 10 VOL. 2005 FILE # 7761 PART 0 REEL # C-11132	1877-1879
GORDON THOMAS	CARADOC RESERVE - AGENT THOMAS GORDON FORWARDING A REQUISITION FOR SALARIES OF EMPLOYEES OF THE CHIPPEWAS OF THE THAMES RG 10 VOL. 2013 FILE # 7892 PART 0 REEL # C-11134	1877
GORDON THOMAS	ONEIDA RESERVE - AGENT THOMAS GORDON TRANSMITTING THE PAYLIST RG 10 VOL. 2015 FILE # 8073 PART 0 REEL # C-12777R	1877
GORDON THOMAS	CARADOC RESERVE - AGENT THOMAS GORDON REQUESTING AUTHORITY TO HOLD AN ELECTION OF CHIEFS FOR CHIPPEWAS OF THE THAMES RG 10 VOL. 2016 FILE # 8158 PART 0 REEL # C-11135	1877
GORDON THOMAS	CARADOC RESERVE - AGENT THOMAS GORDON SENDS THE PAYLISTS FOR THE CHIPPEWAS AND MUNCEYS OF THE THAMES RG 10 VOL. 2027 FILE # 8840 PART 0 REEL # C-12777R	1877
GORDON THOMAS	ONEIDA RESERVE - AGENT THOMAS GORDON WRITES CONCERNING THE CANADA SOUTHERN RAILWAY PAYMENTS FOR LAND TAKEN TO FILL EMBANKMENTS AT A BRIDGE CROSSING THE THAMES RIVER RG 10 VOL. 2060 FILE # 9812 PART 0 REEL # C-11147	1878-1883
GORDON THOMAS	CARADOC RESERVE - AGENT THOMAS GORDON REPORTS AN OMISSION IN CHEQUES DUE TO THE CHIPPEWAS OF THE THAMES RG 10 VOL. 2069 FILE # 10,465 PART 0 REEL # C-11149	1878
GORDON THOMAS	CARADOC RESERVE - AGENT THOMAS GORDON FORWARDING A REPORT OF DUES COLLECTED DURING SEPTEMBER RG 10 VOL. 2070 FILE # 10,534 PART 0 REEL # C-11149	1878

SUBJECT	FILE NAME	DATES
GORDON THOMAS	AGENT THOMAS GORDON FORWARDING A REQUISITION FOR SALARIES AND PENSIONS OF EMPLOYEES OF INDIAN BANDS IN THE WESTERN SUPERINTENDENCY 2ND DIVISION RG 10 VOL. 2082 FILE # 12,187 PART 0 REEL # C-11152	1879
GORDON THOMAS	CARADOC RESERVE - AGENT THOMAS GORDON REQUESTS A COPY OF THE FIELD NOTES OF THE SURVEY OF THE RIVER ROAD LEADING NORTHEAST RG 10 VOL. 2088 FILE # 13,400 PART 0 REEL # C-11154	1879-1886
GORDON THOMAS	CARADOC RESERVE - AGENT THOMAS GORDON SENDING A COPY OF BY-LAWS BY THE CHIPPEWAS OF THE THAMES RG 10 VOL. 2089 FILE # 13,776 PART 0 REEL # C-11154	1879-1887
GORDON THOMAS	CARADOC RESERVE - ANGUS CAMPBELL REQUESTS THE DISMISSAL OF AGENT THOMAS GORDON RG 10 VOL. 2090 FILE # 14,143 PART 0 REEL # C-11155	1879
GORDON THOMAS	MORAVIAN RESERVE - AGENT THOMAS GORDON SENDING THE PAYLIST FOR THE 1/2 YEAR ENDING MARCH 31 RG 10 VOL. 2090 FILE # 14,151 PART 0 REEL # C-12778R	1879
GORDON THOMAS	AGENT THOMAS GORDON SENDING THE REQUISITIONS FOR PENSIONS AND SALARIES FOR EMPLOYEES OF INDIAN BANDS IN THE WESTERN SUPERINTENDENCY 2ND DIVISION RG 10 VOL. 2093 FILE # 15,971 PART 0 REEL # C-11155	1879
GORDON THOMAS	CARADOC RESERVE - AGENT THOMAS GORDON REPORTS THE RESIGNATION OF LUCIUS HENRY, TEACHER OF THE BACK SETTLEMENT SCHOOL AND THE APPOINTMENT OF ALFRED A. JONES RG 10 VOL. 2095 FILE # 16,327 PART 0 REEL # C-11156	1879-1881

SUBJECT	FILE NAME	DATES
GORDON THOMAS	CARADOC RESERVE - AGENT THOMAS GORDON SENDING THE FALL DISTRIBUTION PAYLIST FOR THE CHIPPEWAS AND MUNCEYS OF THE THAMES RG 10 VOL. 2096 FILE # 16,563 PART 0 REEL # C-12778R	1879
GORDON THOMAS	MUNCEY RESERVE - AGENT THOMAS GORDON REPORTS A DEPUTATION IS COMING TO OTTAWA CONCERNING THEIR CLAIMS TO LAND IN SOUTHWOLD TOWNSHIP RG 10 VOL. 2105 FILE # 19,301 PART 0 REEL # C-11159	1880
GORDON THOMAS	CARADOC RESERVE - AGENT THOMAS GORDON APPLIES FOR SALARIES AND PENSIONS OF EMPLOYEES OF THE CHIPPEWAS OF THE THAMES RG 10 VOL. 2109 FILE # 19,637 PART 0 REEL # C-11159	1880
GORDON THOMAS	ONEIDA RESERVE - AGENT THOMAS GORDON ACKNOWLEDGES RECEIPT OF A CHEQUE FOR DISTRIBUTION MONEY RG 10 VOL. 2125 FILE # 23,945 PART 0 REEL # C-12778R	1880
GORDON THOMAS	CARADOC AGENCY - ENQUIRY FROM THOMAS GORDON, AGENT, REGARDING SEIZURE OF PROPERTY ON ONE LOT FOR ARREARS OF RENT ON ANOTHER RG 10 VOL. 2370 FILE # 74,761 PART 0 REEL # C-11209	1887
GORDON THOMAS	CARADOC AGENCY - CORRESPONDENCE REGARDING THE BUILDING OF A HOUSE FOR FRANK TOMACHY ON LOT 2, RANGE 2, CARADOC RESERVE AND CHARGES AGAINST AGENT THOMAS GORDON STEMMING FROM IT RG 10 VOL. 2392 FILE # 80,111 PART 0 REEL # C-11213	1887-1894
GORDON THOMAS	RICE AND MUD LAKE AGENCY APPLICATION FROM THOMAS GORDON FOR THE PURCHASE OF ISLAND NO. 13, DUMMER TOWNSHIP AND ISLAND NO. 22, SMITH TOWNSHIP, STONEY LAKE. RG 10 VOL. 2428 FILE # 88,999 PART 0 REEL # C-11220	1888-1889

SUBJECT	FILE NAME	DATES
GORDON THOMAS	WESTERN SUPERINTENDENCY, 2ND DIVISION - STRATHROY - INDIAN AGENT THOMAS GORDON IS TRANSMITTING TO THE DEPARTMENT OF INDIAN AFFAIRS A STATEMENT GIVINGTHE NAMES OF LESSEES WHO ARE IN ARREAR AND THE AMOUNT OF ARREAR DUE BY EACH INDIVIDUAL ON THE CARADOC RESERVE RG 10 VOL. 2466 FILE # 96,437 PART 0 REEL # C-11225	1889
GORDON THOMAS	WESTERN SUPERINTENDENCY, 2ND DIVISION - STRATHROY - CORRESPONDENCE REGARDING INDIAN FRANCIS TAHWAH FROM NEW CREDIT WHO HAS BEEN LIVING IN AGENT THOMAS GORDON'S AGENCY: LOT NO. 7, CON 1, TOWNSHIP OF TUSCARORA. RG 10 VOL. 2467 FILE # 96,670 PART 0 REEL # C-11225	1889
GORDON THOMAS	SAUGEEN AGENCY - CORRESPONDENCE REGARDING ADVANCES IN SEED GRAIN BY INDIAN AGENT THOMAS GORDON TO CERTAIN MEMBERS OF THE CHIPPEWAS OF SAUGEEN. RG 10 VOL. 2558 FILE # 113,421 PART 0 REEL # C-11239	1890-1894
GORDON THOMAS	STRATHROY - INDIAN AGENT, THOMAS GORDON IS REQUESTING A SUM OF MONEY AS RENTS DUE TO CERTAIN INDIANS OF THE CHIPPEWAS OF THE THAMES. RG 10 VOL. 2558 FILE # 113,496 PART 0 REEL # C-11239	1891
GORDON THOMAS	STRATHROY - RENT RETURN DURING THE MONTH OF JANUARY RECEIVED AT STRATHROY BY THOMAS GORDON. RG 10 VOL. 2558 FILE # 113,526 PART 0 REEL # C-11239	1891
GORDON THOMAS	STRATHROY - THOMAS CROW IS COMPLAINING THAT INDIAN AGENT, THOMAS GORDON HAS PUT THE NAMES OF CERTAIN ILLEGITIMATE CHILDREN ON THE PAYLIST OF THE CHIPPEWAS OF THE THAMES. RG 10 VOL. 2624 FILE # 126,415 PART 0 REEL # C-12788R	1892-1893
GORDON W H	MANITOWANING - APPLICATION OF W.H. GORDON FOR AN EXTENSION OF TIME TO PAY THE ARREARS DUE ON LOT 11, CON. 8, BIDWELL TOWNSHIP RG 10 VOL. 2630 FILE # 128,001 PART 0 REEL # C-11253	1892-1899

SUBJECT	FILE NAME	DATES
GORDON WILLIAM	MORAVIANTOWN RESERVE - REQUEST FROM HEIRS OF WILLIAM GORDON TO OBTAIN PATENT FOR LOT 18, RIVER RANGE, LOVE TOWNSHIP RG 10 VOL. 1860 FILE # 147 PART 0 REEL # C-11103	1872
GORDON WILLIAM	MORAVIAN RESERVE - REQUEST BY SOLICITORS CAMERON, MCMICHAEL AND HOSKINS FOR CERTAIN PAPERS RELATING TO THE PATENT TO WILLIAM GORDON FOR LOT 18, R.R. ZONE TOWNSHIP RG 10 VOL. 1972 FILE # 5513 PART 0 REEL # C-11124	1875
GORE BAY	GORE BAY - EDGAR BRAY, SURVEYOR, REPORTING AN ERROR IN THE LINE BETWEEN ALLAN AND GORDON TOWNSHIPS RG 10 VOL. 1856 FILE # 44 PART 0 REEL # C-11103	1872
GORE BAY	GORE BAY - PETITION FROM THE RESIDENTS OF BARRIE ISLAND FOR ASSISTANCE IN PURCHASING SEED GRAIN RG 10 VOL. 2139 FILE # 28,640 PART 0 REEL # C-11167	1881
GORE BAY	GORE BAY AGENCY - CORRESPONDENCE REGARDING THE PROPOSED BUILDING OF A SCHOOL IN MILLS TOWNSHIP. RG 10 VOL. 2160 FILE # 33,418 PART 0 REEL # C-11171	1881
GORE BAY	GORE BAY AGENCY - CORRESPONDENCE REGARDING SCHOOL SECTION 1, COCKBURN ISLAND. RG 10 VOL. 2188 FILE # 37,709 PART 0 REEL # C-11176	1882-1883
GORE BAY	GORE BAY AGENCY - CORRESPONDENCE REGARDING NON-PERFORMANCE OF SETTLEMENT DUTIES ON COCKBURN ISLAND RG 10 VOL. 2191 FILE # 38,540 PART 0 REEL # C-11177	1882-1885
GORE BAY	GORE BAY AGENCY - ENQUIRY IF PERSONS ARE ALLOWED TO BUILD ON THE FRONT OF LOTS ON WATER ST., VILLAGE OF GORE BAY RG 10 VOL. 2241 FILE # 46,619 PART 0 REEL # C-11186	1883

SUBJECT	FILE NAME	DATES
GORE BAY	GORE BAY AGENCY - CORRESPONDENCE REGARDING WHARVES IN THE TOWN OF GORE BAY (SKETCHES, BLUEPRINT) RG 10 VOL. 2246 FILE # 47,830 PART 0 REEL # C-11187	1884-1939
GORE BAY	GORE BAY AGENCY - CORRESPONDENCE REGARDING ROAD BUILDING IN DAWSON TOWNSHIP RG 10 VOL. 2249 FILE # 48,773 PART 0 REEL # C-11187	1884
GORE BAY	GORE BAY AGENCY - CORRESPONDENCE REGARDING TIMBER CUTTING ON LOT 40, CON 9, COCKBURN ISLAND RG 10 VOL. 2262 FILE # 53,437 PART 0 REEL # C-11190	1884
GORE BAY	GORE BAY AGENCY - CORRESPONDENCE REGARDING AN INVESTIGATION OF A FIRE WHICH DESTROYED THE INDIAN AGENT'S OFFICE & HOME, AS WELL AS MONEY & RECORDS, IN GORE BAY RG 10 VOL. 2297 FILE # 59,137 PART 1 REEL # C-11197	1885-1887
GORE BAY	GORE BAY AGENCY - CORRESPONDENCE REGARDING ATTEMPTS TO STRAIGHTEN OUT THE CONFUSION CAUSED BY THE BURNING OF RECORDS IN GORE BAY RG 10 VOL. 2297 FILE # 59,137 PART 2 REEL # C-11197	1887-1894
GORE BAY	GORE BAY AGENCY - CORRESPONDENCE REGARDING SAW MILL & LUMBER OPERATION BY SCOTT & WILLIAM ROBINSON IN MILLS TOWNSHIP RG 10 VOL. 2335 FILE # 67,653 PART 0 REEL # C-11203	1886-1888
GORE BAY	GORE BAY AGENCY - CORRESPONDENCE REGARDING OWNERS' NAMES AND AMOUNTS DUE ON LOTS 12 AND 13, CON. 4 AND LOTS 20 AND 21, CON. 5, BARRIE ISLAND RG 10 VOL. 2387 FILE # 79,662 PART 0 REEL # C-11212	1887
GORE BAY	GORE BAY AGENCY - LAND RETURN FOR NOVEMBER; CORRESPONDENCE RG 10 VOL. 2396 FILE # 82,130 PART 0 REEL # C-11214	1887-1888

SUBJECT	FILE NAME	DATES
GORE BAY	NORTHERN SUPERINTENDENCY, 1 DIVISION - MANITOWANING - ORDER IN COUNCIL DATED 18 H OF JUNE, 1894 APPOINTING W.H. PRICE AS INDIAN LANDS AGENT AT GORE BAY, REPLACING B.W. ROSS WHO RESIGNED BECAUSE OF ILLNESS. RG 10 VOL. 2481 FILE # 99,973 PART 0 REEL # C-11228	1890-1896
GORE BAY	GORE BAY AGENCY - APPLICATION, FROM NEIL KINNY TO PURCHASE LOT 27, CON. 13, ALLAN TOWNSHIP. RG 10 VOL. 2673 FILE # 134,701 PART 0 REEL # C-11261	1893
GORE BAY	GORE BAY AGENCY - LAND RETURN FOR FEBRUARY FOR COCKBURN ISLAND. RG 10 VOL. 2676 FILE # 136,012 PART 0 REEL # C-11261	1893
GORE BAY	GORE BAY AGENCY - LAND RETURN FOR FEBRUARY. RG 10 VOL. 2677 FILE # 136,016 PART 0 REEL # C-11261	1893
GORE BAY	GORE BAY AGENCY - REQUISITION FOR LAND PATENTS FOR FEBRUARY; CORRESPONDENCE. RG 10 VOL. 2677 FILE # 136,060 PART 0 REEL # C-11261	1893
GORE BAY	GORE BAY AGENCY - RETURN OF LAND ASSIGNMENTS FOR FEBRUARY. RG 10 VOL. 2677 FILE # 136,061 PART 0 REEL # C-11261	1893
GORE BAY	GORE BAY AGENCY - CORRESPONDENCE REGARDING PROPOSED ROAD ACROSS LOT 23, CON 8, BURPEE TOWNSHIP. RG 10 VOL. 2685 FILE # 137,974 PART 0 REEL # C-11263	1893
GORE BAY	GORE BAY AGENCY - CORRESPONDENCE REGARDING THE ARREST AND TRIAL OF LOUIS SHABAWA OF THE WEST BAY BAND. RG 10 VOL. 2742 FILE # 146,040 PART 0 REEL # C-12791R	1893-1894

SUBJECT	FILE NAME	DATES
GORE BAY	MANITOWANING AND GORE BAY AGENCIES - ELECTIONS FOR CHIEFS AND COUNCILLORS FOR ALL THE RESERVES ON MANITOULIN ISLAND (POOL BOOKS) RG 10 VOL. 2784 FILE # 156,468-18 PART 0 REEL # C-11277-11,278	1894-1902
GORE BAY	GORE BAY AGENCY - ELECTION OF CHIEF AND COUNCILLORS OF THE WEST BAY, SHESHEGWANING AND COCKBURN ISLAND BANDS RG 10 VOL. 2787 FILE # 156,468-33 PART 0 REEL # C-11278	1901
GORE BAY	GORE BAY AGENCY - CORRESPONDENCE REGARDING THE NECESSITY OF PROVIDING MAPS OF MANITOULIN ISLAND WITH TRACINGS OF THE TOWNSHIPS (MAPS OF THE NORTH SHORE OF LAKE HURON 1886, 1888 AND CLIPPINGS) RG 10 VOL. 2796 FILE # 158,789 PART 0 REEL # C-11280	1896-1925
GORE BAY	GORE BAY AGENCY - TRESPASSING AND ILLEGAL TIMBER CUTTING ON INDIAN LANDS IN BURPEE TOWNSHIP RG 10 VOL. 2946 FILE # 199,074 PART 0 REEL # C-11302	1898-1905
GORE BAY	GORE BAY AGENCY - ANNUITY INTEREST PAYMENTS TO THE CHIPPEWAS OF SARNIA RG 10 VOL. 2953 FILE # 202,754 PART 0 REEL # C-9663R	1898-1899
GORE BAY	GORE BAY AGENCY - REQUEST FOR INFORMATION REGARDING THE NAMING OF GORDON, MILLS AND BURPEE TOWNSHIPS RG 10 VOL. 2954 FILE # 203,195 PART 0 REEL # C-11303	1898
GORE BAY	GORE BAY AGENCY - REQUEST OF AGENT JAMES H. THORBURN TO DELAY VALUATION OF LAND UNTIL THE SNOW IS GONE RG 10 VOL. 2963 FILE # 206,740 PART 0 REEL # C-11304	1899-1909
GORE BAY	GORE BAY AGENCY - ANNUITY INTEREST PAYMENTS TO THE OBIDGEWONG, SHESHEGWANING COCKBURN ISLAND AND WEST BAY BANDS RG 10 VOL. 2969 FILE # 208,042 PART 0 REEL # C-9664R	1899-1900

SUBJECT	FILE NAME	DATES
GORE BAY	GORE BAY AGENCY - TRESPASSING AND ILLEGAL TIMBER CUTTING IN MILLS TOWNSHIP RG 10 VOL. 2971 FILE # 208,466 PART 0 REEL # C-11305	1899-1916
GORE BAY	GORE BAY AGENCY - CORRESPONDENCE REGARDING A RETURN OF GENERAL ACCOUNTS IN THE AGENCY RG 10 VOL. 2979 FILE # 211,574 PART 0 REEL # C-11305	1899
GORE BAY	GORE BAY AGENCY - ACCOUNTS OR FOREST BAILIFF NEIL MCLEAN RG 10 VOL. 2982 FILE # 212,193 PART 0 REEL # C-11306	1899
GORE BAY	GORE BAY AGENCY - ACCOUNTS OF ALFRED MONCK AND EDWARD J. SMITH FOR THEIR SERVICES AS FOREST BAILIFF RG 10 VOL. 2988 FILE # 214,800 PART 0 REEL # C-11306	1899-1907
GORE BAY	GORE BAY AGENCY - ANNUITY INTEREST PAYMENTS FOR ALL BANDS IN THIS AGENCY RG 10 VOL. 2992 FILE # 216,750 PART 0 REEL # C-9666R	1899-1900
GORE BAY	GORE BAY AGENCY - CORRESPONDENCE REGARDING A "MARINE ALLOWANCE" ON THE SHORES OF WEST BAY RG 10 VOL. 3017 FILE # 219,400 PART 0 REEL # C-11311	1900
GORE BAY	GORE BAY AGENCY - APPLICATIONS OF JOHN DUNCANSON AND LEWIS KEMP TO PURCHASE LOT 17, CON. 5, ROBINSON TOWNSHIP. RG 10 VOL. 3027 FILE # 229,888 PART 0 REEL # C-11313	1901-1907
GORE BAY	GORE BAY AGENCY - APPLICATION OF ROBERT GREENMAN AND MRS. ELIZABETH VAN VLECK TO PURCHASE LOTS 24 AND 25, CON. 3 BARRIE ISLAND. RG 10 VOL. 3027 FILE # 230,073 PART 0 REEL # C-11313	1901-1907

SUBJECT	FILE NAME	DATES
GORE BAY	GORE BAY AGENCY - APPLICATION TO PURCHASE LOTS 7 AND 8, CON. 1 IN GORDON TOWNSHIP. RG 10 VOL. 3027 FILE # 230,280 PART 0 REEL # C-11313	1901-1912
GORE BAY	GORE BAY AGENCY - REQUEST FOR CUSTODY OF HER CHILD BY THE DAUGHTER OF JOSEPH MEGWANCE OF THE WEST BAY BAND. RG 10 VOL. 3028 FILE # 230,732 PART 0 REEL # C-9666R	1901
GORE BAY	GORE BAY AGENCY - SEED GRAIN FOR THE OBIDGEWONG BAND. RG 10 VOL. 3029 FILE # 232,630 PART 0 REEL # C-11313	1901
GORE BAY	GORE BAY AGENCY - AGENCY OFFICE ACCOUNTS. RG 10 VOL. 3078 FILE # 264,401 PART 0 REEL # C-11321	1903
GORE BAY	GORE BAY AGENCY - RESOLUTION OF THE SHESHEGWANING BAND TO INSTALL A TELEPHONE LINE FROM SILVER WATER TO MELDRUM BAY. RG 10 VOL. 3079 FILE # 266,360 PART 0 REEL # C-11321	1926-1931
GORE BAY	GORE BAY AGENCY - APPLICATION OF JANE BEDAMIKAWE FORMERLY OF THE WEST BAY BAND AND MARRIED TO PETER BEBUMIKAWE OF THE MAGNETAWAN BAND FOR ARREARS IN ANNUITY PAYMENTS RG 10 VOL. 3092 FILE # 284,530 PART 0 REEL # C-9667R	1905
GORE BAY	GORE BAY AGENCY - CHARGES OF THEFT AGAINST LOUIS BEBONANG OF THE WEST BAY BAND. RG 10 VOL. 3110 FILE # 316,850 PART 0 REEL # C-9667R	1907-1908
GORE BAY	GORE BAY AGENCY - CORRESPONDENCE REGARDING REPAIRS OF A ROAD NEAR LOT 7, CON. 4, TOWNSHIP OF MILLS, MANITOULIN ISLANDS RG 10 VOL. 3161 FILE # 363,779 PART 0 REEL # C-11332	1910

SUBJECT	FILE NAME	DATES
GORE BAY	GORE BAY AGENCY - REQUEST BY RESIDENTS TO HAVE THE NAME OF COCKBURN ISLAND CHANGED RG 10 VOL. 3193 FILE # 477,954 PART 0 REEL # C-11337	1916
GORE BAY	GORE BAY AGENCY - SALE OF LOT 11, 12, 13 AND 14, CON. 2, DAWSON TOWNSHIP RG 10 VOL. 3200 FILE # 506,137 PART 0 REEL # C-11339	1918
GORE BAY -LAND	GORE BAY AGENCY - REQUEST FOR CANCELLATION OF SALE OF LOT 39, CON 17, AND LOT 40, CON 16, ROBINSON TOWNSHIP RG 10 VOL. 3172 FILE # 420,137 PART 0 REEL # C-11334	1913-1928
GORE BAY-LAND	GORE BAY - APPLICATION OF WILLIAM MCKEOWN TO PURCHASE LOTS 17 AND 18 IN THE EAST RANGE OF GORDON TOWNSHIP RG 10 VOL. 1902 FILE # 2103 PART 0 REEL # C-11107	1873-1876
GORE BAY-LAND	APPOINTMENT OF CHARLES B. SAVAGE AS LANDS AGENT AT GORE BAY RG 10 VOL. 2027 FILE # 8868 PART 0 REEL # C-11138	1877-1885
GORE BAY-LAND	GORE BAY - SALE OF LOT 110 GORE BAY, ESTATE OF THE LATE MRS. JOSETH CORBIERE RG 10 VOL. 2044 FILE # 9012 PART 0 REEL # C-11142	1923
GORE BAY-LAND	GORE BAY - LAND AGENT CHARLES B. SAVAGE REPORTS THAT HIRAM ECKERT HAS COMPLETED SETTLEMENT DUTIES ON LOTS 14, 15, 16, CON 9, GORDON TOWNSHIP RG 10 VOL. 2066 FILE # 10,256 PART 0 REEL # C-11148	1878
GORE BAY-LAND	GORE BAY - REQUEST FOR A PATENT TO JOSEPH PHELAN FOR LOT 18, CON 8, GORDON TOWNSHIP RG 10 VOL. 2066 FILE # 10,282 PART 0 REEL # C-11148	1878

SUBJECT	FILE NAME	DATES
GORE BAY-LAND	GORE BAY - REQUEST FOR A PATENT TO ROBERT REED FOR LOT 19, CON 5, ALLAN TOWNSHIP RG 10 VOL. 2066 FILE # 10,283 PART 0 REEL # C-11148	1878
GORE BAY-LAND	GORE BAY - LANDS AGENT CHARLES B. SAVAGE STATES THAT SETTLEMENT DUTIES HAVE NOT BEEN PERFORMED ON LOT 16, 17 AND CON 7 GORDON TOWNSHIP AND REQUESTS THAT THE SALE BE CANCELLED RG 10 VOL. 2066 FILE # 10,297 PART 0 REEL # C-11148	1878
GORE BAY-LAND	GORE BAY - REQUEST THAT THE SETTLEMENT DUTIES BE MORE LENIENT FOR WILLIAM BENGE ON LOT 19, CON 10, ALLAN TOWNSHIP RG 10 VOL. 2068 FILE # 10,321 PART 0 REEL # C-11149	1878
GORE BAY-LAND	GORE BAY - APPLICATION FOR A PATENT TO BE ISSUED TO WILLIAM HENRY COPELAND FOR LOT 20, CON 8, GORDON TOWNSHIP RG 10 VOL. 2069 FILE # 10,437 PART 0 REEL # C-11149	1878
GORE BAY-LAND	GORE BAY - LAND AGENT CHARLES B. SAVAGE INQUIRING WHETHER LOT 15, CON 9, GORDON TOWNSHIP WAS TAKEN UP IN THE NAME OF WILLIAM MILNER RG 10 VOL. 2070 FILE # 10,552 PART 0 REEL # C-11149	1878
GORE BAY-LAND	GORE BAY - LAND AGENT CHARLES B. SAVAGE INQUIRING WHETHER A QUIT CLAIM FROM GEORGE COOK TO WILLIAM COOK FOR LOTS 14 AND 15, CON 7, GORDON TOWNSHIP, WAS RECEIVED BY THE DEPARTMENT RG 10 VOL. 2070 FILE # 10,553 PART 0 REEL # C-11149	1878
GORE BAY-LAND	GORE BAY - LAND AGENT CHARLES B. SAVAGE REQUESTING THAT A PATENT BE ISSUED TO JOSEPH HUTCHINSON FOR LOTS 6 AND 7, WEST RANGE, GORDON TOWNSHIP RG 10 VOL. 2070 FILE # 10,557 PART 0 REEL # C-11149	1878

SUBJECT	FILE NAME	DATES
GORE BAY-LAND	GORE BAY - LANDS AGENT CHARLES SAVAGE INQUIRING WHETHER THE ASSIGNMENT FROM D.C. MCKINNON TO JAS. K. THORBURN FOR LOT 8, CON 5 GORDON HAS BEEN RECEIVED, ALSO WHETHER LOT 25, CON 9 GORDON IS IN THE NAME OF WILLIAM MILNER AND WHETHER THE QUIT CLAIM FROM GEORGE COOK TO WILLIAM COOK FOR LOT 14 AND 15, CON 7 GORDON HAS BEEN RECEIVED RG 10 VOL. 2070 FILE # 10,500 PART 0 REEL # C-11149	1878-1880
GORE BAY-LAND	GORE BAY - LAND AGENT CHARLES SAVAGE FORWARDING AN AFFIDAVIT OF SETTLEMENT DUTIES PERFORMED BY WILLIAM COOK ON LOTS 13, 14 AND 15, CON 7, GORDON TOWNSHIP RG 10 VOL. 2071 FILE # 10,634 PART 0 REEL # C-11150	1878
GORE BAY-LAND	GORE BAY - LAND AGENT CHARLES SAVAGE FORWARDING THE OCTOBER LAND RETURN RG 10 VOL. 2071 FILE # 10,630 PART 0 REEL # C-11150	1878-1879
GORE BAY-LAND	GORE BAY - CANCELLATION OF THE SALE TO JOSEPH PHALEN OF LOT 11, WEST RANGE, GORDON TOWNSHIP RG 10 VOL. 2076 FILE # 10,948 PART 0 REEL # C-11151	1878-1898
GORE BAY-LAND	GORE BAY - LAND AGENT CHARLES SAVAGE REQUESTS THAT GUSTAVUS RIVETT BE GRANTED A PATENT FOR LOT 5, EAST RANGE, GORDON TOWNSHIP RG 10 VOL. 2078 FILE # 11,447 PART 0 REEL # C-11152	1879
GORE BAY-LAND	GORE BAY - APPLICATION FOR A PATENT TO O.K. CAMERON FOR LOT 14, CON 10, GORDON TOWNSHIP RG 10 VOL. 2078 FILE # 11,448 PART 0 REEL # C-11152	1879
GORE BAY-LAND	GORE BAY - LAND AGENT CHARLES SAVAGE FORWARDING THE JANUARY LAND RETURN RG 10 VOL. 2079 FILE # 11,753 PART 0 REEL # C-11152	1879

SUBJECT	FILE NAME	DATES
GORE BAY-LAND	GORE BAY - CHARLES SAVAGE FORWARDING THE ASSIGNMENT OF GEORGE WALTERS TO BERNARD GEROW OF LOT 10 IN THE TOWNPLOT OF GORE BAY RG 10 VOL. 2082 FILE # 12,267 PART 0 REEL # C-11152	1879
GORE BAY-LAND	GORE BAY - LAND AGENT CHARLES SAVAGE SENDS AN AFFIDAVIT THAT SETTLEMENT DUTIES HAVE BEEN PERFORMED ON LOT 4, CON 9, GORDON TOWNSHIP RG 10 VOL. 2082 FILE # 12,038 PART 0 REEL # C-11152	1879-1881
GORE BAY-LAND	GORE BAY - LAND AGENT CHARLES SAVAGE SENDING THE FEBRUARY LAND RETURN RG 10 VOL. 2083 FILE # 12,505 PART 0 REEL # C-11153	1879
GORE BAY-LAND	GORE BAY - REQUEST BY THOMAS HUNT FOR AN EXTENSION OF TIME TO PERFORM SETTLEMENT DUTIES ON LOTS 4 AND 5, PHIPPS ST EAST, LOTS 4 AND 5 WATER ST., AND LOT 10 DENNIS ST., TOWNPLOT OF GORE BAY RG 10 VOL. 2084 FILE # 12,994 PART 0 REEL # C-11153	1879-1882
GORE BAY-LAND	GORE BAY - APPLICATION BY ARCHIBALD EDMISTON FOR AN EXTENSION OF TIME TO PERFORM SETTLEMENT DUTIES ON LOTS 22 AND 23, CON 7, GORDON TOWNSHIP RG 10 VOL. 2084 FILE # 12,733 PART 0 REEL # C-11153	1879-1888
GORE BAY-LAND	GORE BAY - LAND AGENT CHARLES SAVAGE SENDING A BANK DRAFT FOR PAYMENT ON LOT 13, CON 10, GORDON TOWNSHIP RG 10 VOL. 2088 FILE # 13,464 PART 0 REEL # C-11154	1879
GORE BAY-LAND	GORE BAY - LAND AGENT - CHARLES SAVAGE SENDING AN AFFIDAVIT OF SETTLEMENT FOR LOT 2, CON. 8, GORDON TOWNSHIP AND ASKS FOR A PATENT RG 10 VOL. 2089 FILE # 13,658 PART 0 REEL # C-11154	1879
GORE BAY-LAND	GORE BAY - LAND AGENT CHARLES SAVAGE SENDING THE MAY LAND RETURN RG 10 VOL. 2089 FILE # 13,774 PART 0 REEL # C-11154	1879

SUBJECT	FILE NAME	DATES
GORE BAY-LAND	GORE BAY - LAND AGENT CHARLES SAVAGE SENDING TWO AFFIDAVITS OF IMPROVEMENT FOR LOT 12, CON 10, GORDON TOWNSHIP RG 10 VOL. 2089 FILE # 13,869 PART 0 REEL # C-11154	1879
GORE BAY-LAND	GORE BAY - REQUEST BY F.E. TITUS TO BE ALLOWED TO SURVEY MANITOULIN AND COCKBURN ISLANDS RG 10 VOL. 2089 FILE # 13,914 PART 0 REEL # C-11154	1929-1930
GORE BAY-LAND	GORE BAY - CANCELLATION OF SALE TO JOHN HAROLD OF LOT 17, CON 6, GORDON TOWNSHIP RG 10 VOL. 2090 FILE # 14,268 PART 0 REEL # C-11155	1879
GORE BAY-LAND	GORE BAY - LAND AGENT CHARLES SAVAGE SENDING THE JUNE LAND RETURN RG 10 VOL. 2090 FILE # 14,344 PART 0 REEL # C-11155	1879
GORE BAY-LAND	GORE BAY - CLAIM BY ISAAC CAMPBELL TO LOTS 24 AND 25, CON 2, MILLS TOWNSHIP RG 10 VOL. 2090 FILE # 14,446 PART 0 REEL # C-11155	1879
GORE BAY-LAND	GORE BAY LAND - AGENT CHARLES SAVAGE SENDING THE JULY LAND RETURN RG 10 VOL. 2091 FILE # 14,715 PART 0 REEL # C-11155	1879
GORE BAY-LAND	GORE BAY - APPLICATION BY WILLIAM GIBSON FOR PATENT TO LOT 30, CON 9, BURPEE TOWNSHIP RG 10 VOL. 2091 FILE # 14,758 PART 0 REEL # C-11155	1879
GORE BAY-LAND	GORE BAY - PETITION FROM SETTLERS PROTESTING THE LARGE TOWNPLOT FOR GORE BAY RESERVED BY SURVEYOR J.W. FITZGERALD. LIST OF LOTS PAID FOR AND THOSE UNSOLD IN DAWSON TOWNSHIP RG 10 VOL. 2091 FILE # 14,819 PART 0 REEL # C-11155	1879-1931

SUBJECT	FILE NAME	DATES
GORE BAY-LAND	GORE BAY - CANCELLATION OF THE SALE TO GEORGE GILL OF LOT 11, PHIPPS ST. EAST, TOWNPLOT OF GORE BAY RG 10 VOL. 2092 FILE # 14,820 PART 0 REEL # C-11155	1879
GORE BAY-LAND	GORE BAY - CANCELLATION OF THE SALE TO WILLIAM AITHEN OF LOT 5, PHIPPS ST. WEST AND LOT 5, LAIRD ST. EAST, TOWNPLOT OF GORE BAY RG 10 VOL. 2092 FILE # 14,890 PART 0 REEL # C-11155	1879
GORE BAY-LAND	GORE BAY - SALE TO JAMES GORING OF LOT 28, CON. 7, BURPEE TOWNSHIP RG 10 VOL. 2092 FILE # 15,052 PART 0 REEL # C-11155	1879
GORE BAY-LAND	GORE BAY - COMPLAINT BY LEWIS H. TROTTER THAT AGENT SAVAGE HAS SOLD HIS LOT 16, CON. 7, BARRIE ISLAND TO ONE MCKINLEY RG 10 VOL. 2092 FILE # 15,053 PART 0 REEL # C-11155	1879
GORE BAY-LAND	GORE BAY - APPLICATION BY THOMAS DINSMORE FOR A PATENT TO LOT 3, WEST RANGE, GORDON TOWNSHIP RG 10 VOL. 2092 FILE # 15,135 PART 0 REEL # C-11155	1879
GORE BAY-LAND	GORE BAY - APPLICATION BY HIRAM ECKERT FOR A PATENT TO LOT 12, CON 11, GORDON TOWNSHIP RG 10 VOL. 2092 FILE # 15,308 PART 0 REEL # C-11155	1879
GORE BAY-LAND	GORE BAY - COMPLAINT BY OWNERS OF CERTAIN LOTS ON WATER STREET IN THE TOWNPLOT OF GORE BAY THAT A STREET IS BEING RUN THROUGH THEIR PROPERTY RG 10 VOL. 2092 FILE # 15,355 PART 0 REEL # C-11155	1879
GORE BAY-LAND	GORE BAY - CANCELLATION OF THE SALES TO CHARLES CARMERON AND WILLIAM CLARK RESPECTIVELY OF LOTS 9 AND 10, PARK ST. SOUTH, TOWNPLOT OF GORE BAY RG 10 VOL. 2092 FILE # 15,364 PART 0 REEL # C-11155	1879

SUBJECT	FILE NAME	DATES
GORE BAY-LAND	GORE BAY - APPLICATION BY WILLIAM ROBINSON FOR A LICENCE TO CUT WOOD ON LOTS 22, CON 5, 6, AND 7, MILLS TOWNSHIP, WILLIAM MCRAE FOR LOTS 24 AND 25, CON 9, GORDON TOWNSHIP AND DUNCAN MACKENZIE FOR LOT 20, CON 11, COCKBURN ISLAND RG 10 VOL. 2092 FILE # 15,448 PART 0 REEL # C-11155	1879
GORE BAY-LAND	GORE BAY - APPLICATION BY O.K. NESBITT FOR A LICENCE TO CUT TELEGRAPH POLES ON LOT 22, WEST RANGE, GORDON TOWNSHIP RG 10 VOL. 2092 FILE # 15,449 PART 0 REEL # C-11155	1879
GORE BAY-LAND	GORE BAY - CLAIM BY D.J. BAILEY TO BE ALLOWED TO PURCHASE LOT 26, CON 8, BURPEE TOWNSHIP RG 10 VOL. 2092 FILE # 15,533 PART 0 REEL # C-11155	1879
GORE BAY-LAND	GORE BAY - LAND AGENT CHARLES SAVAGE SENDS AN AFFIDAVIT OF SETTLEMENT FOR LOT 19, WEST RANGE, GORDON TOWNSHIP RG 10 VOL. 2092 FILE # 15,535 PART 0 REEL # C-11155	1879
GORE BAY-LAND.	GORE BAY - LAND AGENT CHARLES SAVAGE SENDING AN AFFIDAVIT OF SETTLEMENT FOR LOT 18, CON 9, GORDON TOWNSHIP RG 10 VOL. 2092 FILE # 15,568 PART 0 REEL # C-11155	1879
GORE BAY-LAND	GORE BAY - LAND AGENT CHARLES SAVAGE REQUESTING THAT A PATENT BE ISSUED TO JAMES WILLIAMS FOR LOT 21, CON 9, GORDON TOWNSHIP RG 10 VOL. 2093 FILE # 15,584 PART 0 REEL # C-11155	1879
GORE BAY-LAND	GORE BAY - LAND AGENT CHARLES SAVAGE ENCLOSING PAYMENT FOR LOT 15, WEST RANGE, GORDON TOWNSHIP RG 10 VOL. 2093 FILE # 15,746 PART 0 REEL # C-11155	1879

SUBJECT	FILE NAME	DATES
GORE BAY-LAND	GORE BAY - LAND AGENT CHARLES SAVAGE ENCLOSING AN AFFIDAVIT THAT SETTLEMENT DUTIES HAVE BEEN PERFORMED ON LOT 15, WEST RANGE, GORDON TOWNSHIP RG 10 VOL. 2095 FILE # 16,358 PART 0 REEL # C-11156	1879
GORE BAY-LAND	GORE BAY - LAND AGENT CHARLES SAVAGE SENDING THE SEPTEMBER LAND RETURN RG 10 VOL. 2096 FILE # 16,560 PART 0 REEL # C-11156	1879
GORE BAY-LAND	GORE BAY - COMPLAINT BY DR. R.W. STEPHENS REGARDING LAND AGENT CHARLES SAVAGE'S REFUSAL TO SELL HIM UNOCCUPIED LAND RG 10 VOL. 2096 FILE # 16,636 PART 0 REEL # C-11156	1879
GORE BAY-LAND	GORE BAY - LAND AGENT CHARLES SAVAGE REQUESTING THAT A PATENT BE ISSUED TO JONES BROTHERS FOR LOT 15, CON 8, GORDON TOWNSHIP RG 10 VOL. 2097 FILE # 16,931 PART 0 REEL # C-11156	1879
GORE BAY-LAND	GORE BAY - LAND AGENT CHARLES SAVAGE SENDS BANK CERTIFICATES IN ANTICIPATION OF THE NOVEMBER LAND RETURN RG 10 VOL. 2097 FILE # 17,006 PART 0 REEL # C-11156	1879
GORE BAY-LAND	GORE BAY - LAND AGENT CHARLES SAVAGE ENCLOSING AFFIDAVITS FOR IMPROVEMENT ON LOTS 6 AND 8 WEST PHIPPS ST., LOT 6, EAST LAIRD ST. AND LOT 2 WEST LAIRD ST., TOWNPLOT OF GORE BAY RG 10 VOL. 2099 FILE # 17,229 PART 0 REEL # C-11157	1879
GORE BAY-LAND	GORE BAY - APPLICATION BY EDWIN SAUNDERS TO CUT TELEGRAPH POLES AND RAILWAY TIES ON LOT 1, CON 4, AND LOT 2 CON 5, ROBINSON TOWNSHIP RG 10 VOL. 2099 FILE # 17,248 PART 0 REEL # C-11157	1879
GORE BAY-LAND	GORE BAY - PATENT TO WILLIAM GRAINGER FOR LOT 15, CON 10, GORDON TOWNSHIP RG 10 VOL. 2099 FILE # 17,258 PART 0 REEL # C-11157	1879

SUBJECT	FILE NAME	DATES
GORE BAY-LAND	GORE BAY - LAND AGENT CHARLES SAVAGE SENDING THE DECEMBER LAND RETURN RG 10 VOL. 2101 FILE # 18,148 PART 0 REEL # C-11158	1879
GORE BAY-LAND	GORE BAY - CANCELLATION OF THE SALE TO FREDERICK JOHN HOGG OF LOT 4, MAIN ST. SOUTH, TOWNPLOT OF GORE BAY RG 10 VOL. 2101 FILE # 17,983 PART 0 REEL # C-11157	1880
GORE BAY-LAND	GORE BAY - LAND AGENT CHARLES SAVAGE INQUIRING AS TO WHAT HE SHOULD DO ABOUT PARTIES WHO HAVE MADE IMPROVEMENTS ON LOTS ON BARRIE ISLAND AND CANNOT PAY THE FIRST INSTALMENT RG 10 VOL. 2101 FILE # 17,984 PART 0 REEL # C-11157	1880
GORE BAY-LAND	GORE BAY - LAND AGENT CHARLES SAVAGE REPORTING ON THE IMPROVEMENTS DONE ON LOTS 15 AND 16, CON. 5, GORDON TOWNSHIP RG 10 VOL. 2101 FILE # 18,097 PART 0 REEL # C-11157	1880
GORE BAY-LAND	GORE BAY - APPLICATION BY MARY STEELE FOR A LICENCE TO CUT RAILWAY TIES AND TELEGRAPH POLES FROM THE FIRST FIFTEEN ACRES OF LOT 23, WEST RANGE, GORDON TOWNSHIP RG 10 VOL. 2101 FILE # 18,312 PART 0 REEL # C-11158	1880
GORE BAY-LAND	GORE BAY - APPLICATION BY WILLIAM MCKEOWN TO CUT TIES AND TELEGRAPH POLES FROM THE FIRST FIFTEEN ACRES OF LOT 13, WEST RANGE, GORDON TOWNSHIP RG 10 VOL. 2101 FILE # 18,313 PART 0 REEL # C-11158	1880
GORE BAY-LAND	GORE BAY - CANCELLATION OF THE SALE TO ROBERT CAMPBELL OF LOTS 13 AND 14, PHIPPS ST WEST, TOWNPLOT OF GORE BAY RG 10 VOL. 2102 FILE # 18,510 PART 0 REEL # C-11158	1880
GORE BAY-LAND	GORE BAY - LAND AGENT CHARLES B. SAVAGE SENDS THE JANUARY LAND RETURN RG 10 VOL. 2104 FILE # 18,952 PART 0 REEL # C-11158	1880

SUBJECT	FILE NAME	DATES
GORE BAY-LAND	GORE BAY - APPLICATION BY A CERTAIN MR. MILLER TO PURCHASE A WATER LOT IN FRONT OF LOT 14, WATER ST., GORE BAY RG 10 VOL. 2111 FILE # 20,470 PART 0 REEL # C-11160	1880
GORE BAY-LAND	GORE BAY - GEORGE TUCKE COMPLAINS THAT A ROAD HAS BEEN MADE ACROSS HIS LOT 3, WATER ST., GORE BAY RG 10 VOL. 2111 FILE # 20,549 PART 0 REEL # C-11160	1880
GORE BAY-LAND	GORE BAY - ISSUE OF PATENTS TO WILLIAM MCRAE FOR LOTS 6 AND 7 WATER ST., AND 6 AND 7, PHIPPS ST., GORE BAY RG 10 VOL. 2111 FILE # 20,777 PART 0 REEL # C-11160	1880
GORE BAY-LAND	PETITION FROM SETTLERS IN ROBINSON TOWNSHIP ON MANITOULIN ISLAND REQUESTING THAT THEIR LAND SALES AGENCY BE TRANSFERRED TO GORE BAY RG 10 VOL. 2114 FILE # 21,552 PART 0 REEL # C-11161	1880
GORE BAY-LAND	GORE BAY - LAND AGENT CHARLES SAVAGE SENDS AN AFFIDAVIT THAT SETTLEMENT DUTIES HAVE NOT BEEN PERFORMED ON LOT 5, HALL ST SOUTH, TOWNPLOT OF GORE BAY RG 10 VOL. 2114 FILE # 21,642 PART 0 REEL # C-11161	1880
GORE BAY-LAND	GORE BAY - LAND AGENT CHARLES SAVAGE SENDS AFFIDAVITS STATING THAT IMPROVEMENTS HAVE BEEN MADE ON LOT 4, HALL ST SOUTH, GORE BAY RG 10 VOL. 2114 FILE # 21,648 PART 0 REEL # C-11161	1880
GORE BAY-LAND	GORE BAY - CLAIM BY FLORIAN ZETTLER TO A LOT OF LAND IMPROVED BY HIM ON BARRIE ISLAND RG 10 VOL. 2117 FILE # 22,279 PART 0 REEL # C-11161	1880
GORE BAY-LAND	GORE BAY - LAND AGENT CHARLES SAVAGE INQUIRES ABOUT AN ERROR MADE IN THE PATENT ISSUED FOR LOT 11, CON 4, GORDON TOWNSHIP RG 10 VOL. 2117 FILE # 22,290 PART 0 REEL # C-11161	1880

SUBJECT	FILE NAME	DATES
GORE BAY-LAND	GORE BAY - LAND AGENT CHARLES SAVAGE STATES THAT THE PURCHASER OF LOT 9, WATER ST. AND LOT 9, PHIPPS ST. EAST, VILLAGE OF GORE BAY, IS A MINOR AND INQUIRES WHETHER DISPOSAL BY ASSIGNMENT WILL BE ACCEPTED RG 10 VOL. 2117 FILE # 22,322 PART 0 REEL # C-11161	1880
GORE BAY-LAND	GORE BAY - SEVERAL SALES AND RESALES OF LOT 10, CON 1, MILLS TOWNSHIP RG 10 VOL. 2117 FILE # 22,282 PART 0 REEL # C-11161	1880-1901
GORE BAY-LAND	GORE BAY - APPLICATION BY A MR. AINSLEY TO KEEP FOR HIM LOT 4, CON 8, BURPEE TOWNSHIP RG 10 VOL. 2118 FILE # 22,358 PART 0 REEL # C-11161	1880
GORE BAY-LAND	GORE BAY - LAND AGENT CHARLES SAVAGE ENCLOSES AN AFFIDAVIT OF IMPROVEMENTS MADE ON LOTS 3 AND 4, PARK ST. SOUTH AND LOTS 3 AND 4, BACK ST., GORE BAY RG 10 VOL. 2118 FILE # 22,548 PART 0 REEL # C-11162	1880
GORE BAY-LAND	GORE BAY - LAND AGENT CHARLES SAVAGE ENCLOSES AFFIDAVITS CONCERNING IMPROVEMENTS ON LOTS 9, CON 3 AND 8, 9 AND 10, CON 5, GORDON TOWNSHIP RG 10 VOL. 2123 FILE # 23,202 PART 0 REEL # C-11163	1880
GORE BAY-LAND	GORE BAY - BARRISTERS BLAKE, KERR, BOYD AND CASSELS INQUIRE WHEN THE PATENT WILL ISSUE FOR LOT 5, CON 9, GORDON TOWNSHIP RG 10 VOL. 2123 FILE # 23,482 PART 0 REEL # C-11163	1880
GORE BAY-LAND	GORE BAY - BARRISTERS CROTHER, TILT AND MCARTHUR INQUIRE ABOUT THE PATENT TO WATER LOT 16, VILLAGE OF GORE BAY RG 10 VOL. 2124 FILE # 23,586 PART 0 REEL # C-11163	1880
GORE BAY-LAND	GORE BAY - CANCELLATION OF THE SALE TO CHARLES HOWARD FOR LOT 24, CON 8, GORDON TOWNSHIP RG 10 VOL. 2124 FILE # 23,702 PART 0 REEL # C-11163	1880

SUBJECT	FILE NAME	DATES
GORE BAY-LAND	GORE BAY - APPLICATION FOR A PATENT TO JOHN WILSON FOR LOTS 19 AND 20, CON 9, GORDON TOWNSHIP RG 10 VOL. 2125 FILE # 23,831 PART 0 REEL # C-11163	1880
GORE BAY-LAND	GORE BAY - APPLICATION FROM BURTON AND BROTHERS FOR A TIMBER LICENCE COVERING LOTS 5, 6, 7, 8 AND 9, CON 9, MILLS TOWNSHIP RG 10 VOL. 2129 FILE # 25,160 PART 0 REEL # C-11164	1880-1881
GORE BAY-LAND	GORE BAY - LAND AGENT CHARLES SAVAGE SENDS A LIST OF 153 ASSIGNMENTS RG 10 VOL. 2129 FILE # 25,151 PART 0 REEL # C-11164	1880-1887
GORE BAY-LAND	GORE BAY - LAND AGENT CHARLES SAVAGE SENDS THE NOVEMBER LAND RETURN RG 10 VOL. 2130 FILE # 25,625 PART 0 REEL # C-11164	1880
GORE BAY-LAND	GORE BAY - LAND AGENT CHARLES B. SAVAGE SENDS AFFIDAVITS SHOWING THE AMOUNT OF SETTLEMENT DUTIES PERFORMED ON LOT 10, CON 3, BARRIE ISLAND RG 10 VOL. 2130 FILE # 25,726 PART 0 REEL # C-11164	1880
GORE BAY-LAND	GORE BAY - LAND AGENT CHARLES SAVAGE SENDS A STATEMENT SHOWING THE AMOUNT OF SETTLEMENT DUTIES PERFORMED ON LOT 5, CON 3, BARRIE ISLAND RG 10 VOL. 2130 FILE # 25,627 PART 0 REEL # C-11164	1880-1881
GORE BAY-LAND	GORE BAY - LAND AGENT CHARLES SAVAGE SENDS AFFIDAVITS SHOWING SETTLEMENT DUTIES PERFORMED ON LOT 6, CON 3, BARRIE ISLAND RG 10 VOL. 2130 FILE # 25,728 PART 0 REEL # C-11164	1880-1891
GORE BAY-LAND	GORE BAY - LAND AGENT CHARLES SAVAGE SENDS AN AFFIDAVIT OF SETTLEMENT DUTIES PERFORMED ON LOT 7, CON 4, MILLS TOWNSHIP RG 10 VOL. 2131 FILE # 26,231 PART 0 REEL # C-11165	1881

SUBJECT	FILE NAME	DATES
GORE BAY-LAND	GORE BAY - LAND AGENT CHARLES SAVAGE SENDS AN AFFIDAVIT OF SETTLEMENT DUTIES PERFORMED ON LOT 13, CON 1, MILLS TOWNSHIP RG 10 VOL. 2131 FILE # 26,250 PART 0 REEL # C-11165	1881
GORE BAY-LAND	GORE BAY - LAND AGENT CHARLES SAVAGE SENDS THE DECEMBER LAND RETURN RG 10 VOL. 2132 FILE # 26,305 PART 0 REEL # C-11165	1881
GORE BAY-LAND	GORE BAY - LAND AGENT CHARLES SAVAGE INQUIRES IF THE ASSIGNMENT D. MCKINNON TO JOHN JOHNSON IS ON FILE AT THE DEPARTMENT RG 10 VOL. 2132 FILE # 26,431 PART 0 REEL # C-11165	1881
GORE BAY-LAND	GORE BAY - APPLICATION BY JOHN C. NELLIS TO CUT TIMBER ON LOT 19, CON 8, GORDON TOWNSHIP RG 10 VOL. 2132 FILE # 26,456 PART 0 REEL # C-11165	1881
GORE BAY-LAND	GORE BAY - LAND AGENT CHARLES SAVAGE SENDS AFFIDAVITS OF SETTLEMENT DUTIES PERFORMED ON LOTS 19 AND 20, CON 4, GORDON TOWNSHIP RG 10 VOL. 2135 FILE # 27,250 PART 0 REEL # C-11166	1881-1882
GORE BAY-LAND	GORE BAY - LAND AGENT CHARLES SAVAGE INQUIRED IF DUES ARE PAYABLE ON OAK TIMBER CUT BY SETTLERS ON THE FIRST 15 ACRES CLEARED BY THEM RG 10 VOL. 2136 FILE # 27,346 PART 0 REEL # C-11166	1881
GORE BAY-LAND	GORE BAY - LAND AGENT CHARLES SAVAGE SENDS AN AFFIDAVIT SHOWING THAT CONDITIONS OF SALE HAVE BEEN COMPLIED WITH ON LOTS 15 AND 16, CON 6, GORDON TOWNSHIP RG 10 VOL. 2137 FILE # 27,672 PART 0 REEL # C-11166	1881
GORE BAY-LAND	GORE BAY - LAND AGENT CHARLES SAVAGE SENDS AN AFFIDAVIT SHOWING THAT SETTLEMENT DUTIES HAVE BEEN PERFORMED ON LOTS 4 AND 5 WEST RANGE, GORDON TOWNSHIP RG 10 VOL. 2137 FILE # 27,680 PART 0 REEL # C-11166	1881

SUBJECT	FILE NAME	DATES
GORE BAY-LAND	GORE BAY - LAND AGENT CHARLES SAVAGE SENDS THE JANUARY LAND RETURN RG 10 VOL. 2137 FILE # 27,682 PART 0 REEL # C-11166	1881
GORE BAY-LAND	GORE BAY - APPLICATION BY H.E. ROSS TO CUT PINE AND CEDAR ON LOTS 9 AND 10, CON 11, MILLS TOWNSHIP RG 10 VOL. 2137 FILE # 27,688 PART 0 REEL # C-11166	1881
GORE BAY-LAND	GORE BAY - LAND AGENT CHARLES SAVAGE REPORTS THAT SETTLEMENT DUTIES HAVE BEEN PERFORMED ON LOT 7, EAST RANGE, GORDON TOWNSHIP RG 10 VOL. 2137 FILE # 27,690 PART 0 REEL # C-11166	1881
GORE BAY-LAND	GORE BAY - REQUEST FOR A PATENT TO JAMES CLEELAND FOR LOT 9 PHIPPS ST. EAST GORE BAY AND AN AFFIDAVIT THAT CONDITIONS OF SALE HAVE BEEN COMPLIED WITH ON LOT 9 WATER ST. GORE BAY RG 10 VOL. 2139 FILE # 28,612 PART 0 REEL # C-11167	1881
GORE BAY-LAND	GORE BAY - APPLICATION BY JAMES MILLER FOR CEDAR ON LOTS 4, CON 9, 4, 5, 6, 7 AND 8 CON 10, 7, 8, 9 CON 11 AND 8, 9 CON 12, MILLS TOWNSHIP RG 10 VOL. 2140 FILE # 29,314 PART 0 REEL # C-11167	1881-1883
GORE BAY-LAND	GORE BAY - LAND AGENT CHARLES SAVAGE SENDS THE PAY FOR LOT 3, CON 8 GORDON TOWNSHIP AND THE ASSIGNMENT O.K. CAMERON TO JAMES KINNEY RG 10 VOL. 2141 FILE # 29,330 PART 0 REEL # C-11167	1881
GORE BAY-LAND	GORE BAY - LAND AGENT CHARLES SAVAGE ENCLOSES MONEY IN ANTICIPATION OF THE LAND RETURN FOR MAY RG 10 VOL. 2141 FILE # 29,578 PART 0 REEL # C-11167	1881
GORE BAY-LAND	GORE BAY - PATENT TO ROBERT J. CAMPBELL FOR LOT 18, WATER ST., GORE BAY RG 10 VOL. 2141 FILE # 29,564 PART 0 REEL # C-11167	1881-1883

SUBJECT	FILE NAME	DATES
GORE BAY-LAND	ADDITION OF THE TOWNSHIPS ALLAN, BILLINGS AND CAMPBELL TO THE GORE BAY AGENCY RG 10 VOL. 2141 FILE # 29,565 PART 0 REEL # C-11167	1881-1932
GORE BAY-LAND	GORE BAY AGENCY - CORRESPONDENCE REGARDING LOT 16, CONCESSION 12, COCKBURN ISLAND. RG 10 VOL. 2146 FILE # 30,672 PART 0 REEL # C-11169	1881
GORE BAY-LAND	GORE BAY AGENCY - AFFIDAVITS SHOWING THAT CONDITIONS OF SALE HAVE NOT BEEN COMPLIED WITH ON LOT 20, EAST RANGE, GORDON. RG 10 VOL. 2155 FILE # 31,152 PART 0 REEL # C-11170	1881
GORE BAY-LAND	GORE BAY AGENCY - CORRESPONDENCE REGARDING LOT 14, NORTH HALL STREET, GORE BAY. RG 10 VOL. 2155 FILE # 31,268 PART 0 REEL # C-11170	1881
GORE BAY-LAND	GORE BAY AGENCY - AFFIDAVIT SHOWING THAT CONDITIONS OF SALE HAVE BEEN COMPLIED WITH ON LOT 7, EAST RANGE, GORDON. RG 10 VOL. 2155 FILE # 31,662 PART 0 REEL # C-11170	1881
GORE BAY-LAND	GORE BAY AGENCY - PAYMENT FOR LOT 20, CONCESSION 7, GORDON. RG 10 VOL. 2155 FILE # 31,680 PART 0 REEL # C-11170	1881
GORE BAY-LAND	GORE BAY AGENCY - PAYMENT FOR LOT 25, CONCESSION 8, GORDON. RG 10 VOL. 2156 FILE # 31,817 PART 0 REEL # C-11170	1881
GORE BAY-LAND	GORE BAY AGENCY - LIST OF 85 LAND ASSIGNMENTS. RG 10 VOL. 2156 FILE # 31,840 PART 0 REEL # C-11170	1881

SUBJECT	FILE NAME	DATES
GORE BAY-LAND	GORE BAY AGENCY - E.C. WIGGINS' REQUEST TO BUY A LOT' ON WHICH HE HAS SETTLED, ON COCKBURN ISLAND. RG 10 VOL. 2157 FILE # 31,958 PART 0 REEL # C-11170	1881
GORE BAY-LAND	GORE BAY AGENCY - AFFIDAVIT SHOWING THAT CONDITIONS OF SALE HAVE NOT BEEN COMPLIED WITH ON LOT 21, PHIPPS STREET EAST, GORE BAY. RG 10 VOL. 2157 FILE # 31,960 PART 0 REEL # C-11170	1881
GORE BAY-LAND	GORE BAY AGENCY - LAND RETURNS FOR AUGUST. RG 10 VOL. 2158 FILE # 32,546 PART 0 REEL # C-11171	1881
GORE BAY-LAND	GORE BAY AGENCY - NAME OF PEOPLE ENTITLED TO PATENTS FOR LOTS 12 AND 13, CONCESSION 9, LOT 13, CONCESSION 8 AND LOT 10, WEST RANGE, GORDON TOWNSHIP. RG 10 VOL. 2158 FILE # 32,564 PART 0 REEL # C-11171	1881
GORE BAY-LAND	GORE BAY AGENCY - AFFIDAVIT SHOWING THAT SETTLEMENT DUTIES HAVE BEEN PERFORMED ON LOT 16, CONCESSION 8, GORDON AND REQUEST FOR PATENT. RG 10 VOL. 2159 FILE # 32,870 PART 0 REEL # C-11171	1881
GORE BAY-LAND	GORE BAY AGENCY - AFFIDAVIT SHOWING THAT CONDITIONS OF SALE FOR LOT 10, MAIN STREET, GORE BAY, HAVE NOT BEEN PERFORMED. RG 10 VOL. 2159 FILE # 32,917 PART 0 REEL # C-11171	1881
GORE BAY-LAND	GORE BAY AGENCY - AFFIDAVIT SHOWING THAT SETTLEMENT DUTIES HAVE BEEN COMPLETED ON LOT 18, WEST RANGE, GORDON TOWNSHIP. RG 10 VOL. 2159 FILE # 33,115 PART 0 REEL # C-11171	1881
GORE BAY-LAND	GORE BAY AGENCY - AFFIDAVIT OF PERFORMANCE OF SETTLEMENT DUTIES FOR LOTS 12 AND 13, CONCESSION 9, GORDON TOWNSHIP. RG 10 VOL. 2159 FILE # 33,195 PART 0 REEL # C-11171	1881

SUBJECT	FILE NAME	DATES
GORE BAY-LAND	GORE BAY AGENCY - CORRESPONDENCE REGARDING PATENTS FOR LOTS ON WHICH THE CHURCH OF ENGLAND IS BUILDING A CHURCH. RG 10 VOL. 2159 FILE # 32,869 PART 0 REEL # C-11171	1881-1883
GORE BAY-LAND	GORE BAY AGENCY - CORRESPONDENCE REGARDING IMPROVEMENTS TO LOTS IN THE TOWNSHIPS OF DAWSON AND ROBINSON. RG 10 VOL. 2159 FILE # 33,192 PART 0 REEL # C-11171	1881-1885
GORE BAY-LAND	GORE BAY AGENCY - AFFIDAVITS OF PERFORMANCE OF SETTLEMENT DUTIES FOR LOT 10, WEST RANGE, CONCESSION 8, GORDON TOWNSHIP. RG 10 VOL. 2160 FILE # 33,202 PART 0 REEL # C-11171	1881
GORE BAY-LAND	GORE BAY AGENCY - PAYMENT FOR LOT 19, CONCESSION 8, GORDON TOWNSHIP. RG 10 VOL. 2160 FILE # 33,276 PART 0 REEL # C-11171	1881
GORE BAY-LAND	GORE BAY AGENCY - PAYMENT FOR LOTS 20 AND 21, CONCESSION 5, GORDON; ASSIGNMENT AND AFFIDAVIT OF SETTLEMENT DUTIES IN GORDON RG 10 VOL. 2160 FILE # 33,420 PART 0 REEL # C-11171	1881
GORE BAY-LAND	GORE BAY AGENCY - CORRESPONDENCE REGARDING LOT 25 IN CONCESSIONS 5 AND 6, MILLS TOWNSHIP. RG 10 VOL. 2160 FILE # 33,465 PART 0 REEL # C-11171	1881
GORE BAY-LAND	GORE BAY AGENCY - AFFIDAVIT OF FULFILLMENT OF CONDITIONS OF SALE ON LOT 10, CONCESSION 4, GORDON. RG 10 VOL. 2160 FILE # 33,490 PART 0 REEL # C-11171	1881
GORE BAY-LAND	GORE BAY AGENCY - PAYMENT FOR LOT 3, WATER STREET, GORE BAY BY GEORGE TUCKER. RG 10 VOL. 2162 FILE # 33,958 PART 0 REEL # C-11172	1881-1882

SUBJECT	FILE NAME	DATES
GORE BAY-LAND	GORE BAY AGENCY - PAYMENT FOR LOT 3, CONCESSION 9, GORDON BY MR. WILLIAM MCKENZIE. RG 10 VOL. 2162 FILE # 33,960 PART 0 REEL # C-11172	1881-1882
GORE BAY-LAND	GORE BAY AGENCY - AFFIDAVITS OF PERFORMANCE OF SETTLEMENT DUTIES FOR LOTS 13 AND 14, CONCESSION 6, GORDON. RG 10 VOL. 2162 FILE # 33,980 PART 0 REEL # C-11172	1881-1882
GORE BAY-LAND	GORE BAY AGENCY - LIST OF 23 ASSIGNMENTS. RG 10 VOL. 2163 FILE # 34,110 PART 0 REEL # C-11172	1881
GORE BAY-LAND	GORE BAY AGENCY - AFFIDAVIT OF PERFORMANCE OF SETTLEMENT DUTIES ON LOT 6, MAIN STREET, GORE BAY. RG 10 VOL. 2163 FILE # 34,120 PART 0 REEL # C-11172	1881
GORE BAY-LAND	GORE BAY AGENCY - CORRESPONDENCE REGARDING LOT 29, CONCESSION 9, GORDON. RG 10 VOL. 2164 FILE # 34,154 PART 0 REEL # C-11172	1881-1882
GORE BAY-LAND	GORE BAY AGENCY - AFFIDAVIT OF COMPLETION OF SETTLEMENT DUTIES ON LOTS 9 AND 10, CONCESSION 5, GORDON TOWNSHIP. RG 10 VOL. 2174 FILE # 36,142 PART 0 REEL # C-11173	1882
GORE BAY-LAND	GORE BAY AGENCY - CORRESPONDENCE REGARDING PAYMENT FOR LOTS 3/A, 3/B AND 11/5, GORDON TOWNSHIP. RG 10 VOL. 2174 FILE # 36,144 PART 0 REEL # C-11173	1882
GORE BAY-LAND	GORE BAY AGENCY - CORRESPONDENCE REGARDING PAYMENT FOR LOTS 2 AND 3, PHIPPS STREET WEST, AND LOTS 2 AND 3, LAIRD STREET EAST, GORE BAY. RG 10 VOL. 2174 FILE # 36,147 PART 0 REEL # C-11173	1882

SUBJECT	FILE NAME	DATES
GORE BAY-LAND	GORE BAY AGENCY - AFFIDAVIT OF COMPLETION OF SETTLEMENT DUTIES FOR LOT 18, CONCESSION 7, GORDON TOWNSHIP. RG 10 VOL. 2175 FILE # 36,296 PART 0 REEL # C-11174	1882
GORE BAY-LAND	GORE BAY AGENCY - ASSIGNMENT OF LOT 11, CONCESSION 5, GORDON, TO JAMES GILROY FROM AGNES AND WILLIAM V. BUFFEY. RG 10 VOL. 2177 FILE # 36,477 PART 0 REEL # C-11174	1882
GORE BAY-LAND	GORE BAY AGENCY - LAND RETURNS FOR MARCH. RG 10 VOL. 2183 FILE # 36,679 PART 0 REEL # C-11175	1882
GORE BAY-LAND	GORE BAY AGENCY - CANCELLATION OF SALE OF LOTS 16, CONCESSION 7 AND 8, ROBINSON TOWNSHIP. RG 10 VOL. 2183 FILE # 36,685 PART 0 REEL # C-11175	1882
GORE BAY-LAND	GORE BAY AGENCY - CORRESPONDENCE REGARDING THE PRICE OF WATER FRONT LOTS. RG 10 VOL. 2183 FILE # 36,686 PART 0 REEL # C-11175	1882
GORE BAY-LAND	GORE BAY AGENCY - AFFIDAVIT OF COMPLETION OF SETTLEMENT DUTIES FOR LOT 31, CONCESSION 4, BURPEE TOWNSHIP. RG 10 VOL. 2183 FILE # 36,696 PART 0 REEL # C-11175	1882
GORE BAY-LAND	GORE BAY AGENCY - CORRESPONDENCE AND 46 ASSIGNMENTS OF SETTLEMENT DUTIES. RG 10 VOL. 2185 FILE # 37,118 PART 0 REEL # C-11175	1882
GORE BAY-LAND	GORE BAY AGENCY - AFFIDAVIT OF PERFORMANCE OF SETTLEMENT DUTIES ON LOTS 28 AND 29, CONCESSION 9, BURPEE TOWNSHIP. RG 10 VOL. 2185 FILE # 37,145 PART 0 REEL # C-11175	1882

SUBJECT	FILE NAME	DATES
GORE BAY-LAND	GORE BAY AGENCY - REQUEST FROM THE TOWNSHIP OF BURPEE TO OPEN THE BLIND LINE BETWEEN CONCESSIONS 6 AND 7. RG 10 VOL. 2185 FILE # 37,222 PART 0 REEL # C-11175	1882
GORE BAY-LAND	GORE BAY AGENCY - LAND RETURNS FOR APRIL. RG 10 VOL. 2185 FILE # 37,228 PART 0 REEL # C-11175	1882
GORE BAY-LAND	GORE BAY AGENCY - CORRESPONDENCE REGARDING LOT 21, CONCESSION 8, GORDON TOWNSHIP. RG 10 VOL. 2185 FILE # 37,235 PART 0 REEL # C-11175	1882
GORE BAY-LAND	GORE BAY AGENCY - CORRESPONDENCE REGARDING LOT 8, WATER STREET AND LOT 8, PHIPPS STREET, VILLAGE OF GORE BAY. RG 10 VOL. 2188 FILE # 37,581 PART 0 REEL # C-11176	1882
GORE BAY-LAND	GORE BAY AGENCY - AFFIDAVIT OF COMPLIANCE OF SETTLEMENT DUTIES ON LOT 15, WATER STREET, GORE BAY. RG 10 VOL. 2188 FILE # 37,758 PART 0 REEL # C-11176	1882
GORE BAY-LAND	GORE BAY AGENCY - AFFIDAVIT OF COMPLIANCE OF SETTLEMENT DUTIES ON LOT 8, WATER STREET, AND LOT 8, PHIPPS STREET, EAST, GORE BAY. RG 10 VOL. 2188 FILE # 37,764 PART 0 REEL # C-11176	1882
GORE BAY-LAND	GORE BAY AGENCY - AFFIDAVIT OF PERFORMANCE OF SETTLEMENT DUTIES ON LOT 2, CONCESSION 3, GORDON TOWNSHIP. RG 10 VOL. 2188 FILE # 37,941 PART 0 REEL # C-11176	1882
GORE BAY-LAND	GORE BAY AGENCY - CORRESPONDENCE REGARDING LOT 4, CONCESSION 5, BARRIE ISLAND TOWNSHIP. RG 10 VOL. 2188 FILE # 37,665 PART 0 REEL # C-11176	1882-1893

SUBJECT	FILE NAME	DATES
GORE BAY-LAND	GORE BAY AGENCY - CORRESPONDENCE REGARDING LOT 6, CONCESSION 10, BURPEE TOWNSHIP. RG 10 VOL. 2189 FILE # 38,142 PART 0 REEL # C-11176	1882
GORE BAY-LAND	GORE BAY AGENCY - 16 LAND ASSIGNMENTS RG 10 VOL. 2189 FILE # 38,354 PART 0 REEL # C-11176	1882
GORE BAY-LAND	GORE BAY AGENCY - LAND RETURN FOR JULY RG 10 VOL. 2191 FILE # 38,538 PART 0 REEL # C-11177	1882
GORE BAY-LAND	GORE BAY AGENCY - CORRESPONDENCE AND AFFIDAVITS OF SETTLEMENT DUTIES ON LOTS 57 AND 58, DAWSON TOWNSHIP AND LOT 129, COCKBURN ISLAND RG 10 VOL. 2192 FILE # 38,705 PART 0 REEL # C-11177	1882
GORE BAY-LAND	GORE BAY AGENCY - CANCELLATION OF SALE OF LOT 4, MAIN STREET SOUTH, GORE BAY BECAUSE OF NON-PERFORMANCE OF SETTLEMENT DUTIES RG 10 VOL. 2192 FILE # 38,775 PART 0 REEL # C-11177	1882
GORE BAY-LAND	GORE BAY AGENCY - AFFIDAVIT OF COMPLETION OF SETTLEMENT DUTIES ON LOT 26, CONCESSION 9, GORDON TOWNSHIP RG 10 VOL. 2192 FILE # 38,639 PART 0 REEL # C-11177	1882-1883
GORE BAY-LAND	GORE BAY AGENCY - CANCELLATION OF SALE OF LOT 4, HALL STREET, GORE BAY BECAUSE OF THE NON-PERFORMANCE OF SETTLEMENT DUTIES RG 10 VOL. 2193 FILE # 38,834 PART 0 REEL # C-11177	1882
GORE BAY-LAND	GORE BAY AGENCY - CORRESPONDENCE AND AFFIDAVIT SHOWING COMPLETION OF SETTLEMENT DUTIES FOR LOTS 5 AND 6, E & W DENNIS STREET, GORE BAY RG 10 VOL. 2194 FILE # 38,922 PART 0 REEL # C-11177	1882

SUBJECT	FILE NAME	DATES
GORE BAY-LAND	GORE BAY AGENCY - CORRESPONDENCE REGARDING ASSIGNMENTS IN ROBINSON AND DAWSON TOWNSHIPS RG 10 VOL. 2194 FILE # 39,127 PART 0 REEL # C-11177	1882
GORE BAY-LAND	GORE BAY AGENCY - CANCELLATION OF SALE OF LOT 6, CONCESSION 3 AND LOT 6, CONCESSION 4, GORDON BECAUSE OF NON-PERFORMANCE OF SETTLEMENT DUTIES RG 10 VOL. 2194 FILE # 39,300 PART 0 REEL # C-11177	1882
GORE BAY-LAND	GORE BAY AGENCY - CORRESPONDENCE REGARDING VARIOUS LOTS ON BARRIE ISLAND, ON WHICH SETTLEMENT DUTIES HAVE NOT BEEN PERFORMED RG 10 VOL. 2195 FILE # 39,307 PART 0 REEL # C-11178	1882
GORE BAY-LAND	GORE BAY AGENCY - CORRESPONDENCE REGARDING AN APPLICATION TO BUY A WATER FRONT LOT ON BORRON STREET, GORE BAY RG 10 VOL. 2195 FILE # 39,493 PART 0 REEL # C-11178	1882
GORE BAY-LAND	GORE BAY AGENCY - CORRESPONDENCE AND AFFIDAVITS OF PERFORMANCE OF SETTLEMENT DUTIES ON LOT 23, CONCESSION 10, LOT 23, CONCESSION 11, ROBINSON TOWNSHIP AND LOT 14, CONCESSION 12, COCKBURN ISLAND RG 10 VOL. 2195 FILE # 39,494 PART 0 REEL # C-11178	1882
GORE BAY-LAND	GORE BAY AGENCY - CORRESPONDENCE REGARDING IMPROVEMENTS MADE ON LOT 13, CONCESSION 6, ROBINSON TOWNSHIP RG 10 VOL. 2195 FILE # 39,565 PART 0 REEL # C-11178	1882
GORE BAY-LAND	GORE BAY AGENCY - CORRESPONDENCE REGARDING LOT 11, CONCESSION 4, LOTS 11 AND 12, CONCESSION 3, HILLS TOWNSHIP; LOTS 22, 23, 24, AND 25 PHIPPS STREET EAST AND LOT 24, THORBURN STREET, GORE BAY RG 10 VOL. 2196 FILE # 39,707 PART 0 REEL # C-11178	1882-1889

SUBJECT	FILE NAME	DATES
GORE BAY-LAND	GORE BAY AGENCY - CANCELLATION OF SALE OF LOT 7, CONCESSION 4, MILLS TOWNSHIP, BECAUSE OF NON-COMPLETION OF SETTLEMENT DUTIES RG 10 VOL. 2198 FILE # 39,751 PART 0 REEL # C-11178	1882
GORE BAY-LAND	GORE BAY AGENCY - CORRESPONDENCE REGARDING PATENTS FOR LOTS 1 AND 2, CONCESSION B, GORDON TOWNSHIP RG 10 VOL. 2199 FILE # 39,882 PART 0 REEL # C-11178	1882
GORE BAY-LAND	GORE BAY AGENCY - CORRESPONDENCE REGARDING A PATENT FOR LOT 8, CONCESSION 4, BARRIE ISLAND TOWNSHIP RG 10 VOL. 2201 FILE # 40,006 PART 0 REEL # C-11179	1882
GORE BAY-LAND	GORE BAY AGENCY - AFFIDAVIT OF SETTLEMENT DUTIES ON LOT 9, CONCESSION 6, BARRIE ISLAND TOWNSHIP RG 10 VOL. 2201 FILE # 40,007 PART 0 REEL # C-11179	1882
GORE BAY-LAND	GORE BAY AGENCY - AFFIDAVIT OF SETTLEMENT DUTIES ON LOT 3, CONCESSION 5, BARRIE ISLAND TOWNSHIP RG 10 VOL. 2201 FILE # 40,008 PART 0 REEL # C-11179	1882
GORE BAY-LAND	GORE BAY AGENCY - CORRESPONDENCE AND 38 ASSIGNMENTS RG 10 VOL. 2201 FILE # 40,134 PART 0 REEL # C-11179	1882-1884
GORE BAY-LAND	GORE BAY AGENCY - AFFIDAVITS OF PERFORMANCE OF SETTLEMENT DUTIES ON LOTS 11 AND 12, CONCESSION 9, ROBINSON; AND LOT 15, CONCESSION 10, COCKBURN ISLAND RG 10 VOL. 2202 FILE # 40,395 PART 0 REEL # C-11179	1882
GORE BAY-LAND	GORE BAY AGENCY - LANDS AGENT B.W. ROSS' APPLICATION TO BUY LOT 6, I STREET, TOLSMAVILLE RG 10 VOL. 2202 FILE # 40,396 PART 0 REEL # C-11179	1882-1901

SUBJECT	FILE NAME	DATES
GORE BAY-LAND	GORE BAY AGENCY - AFFIDAVIT OF COMPLETION OF SETTLEMENT DUTIES ON LOT 11, CONCESSION 4, BARRIE ISLAND RG 10 VOL. 2204 FILE # 40,717 PART 0 REEL # C-11179	1882
GORE BAY-LAND	GORE BAY AGENCY - AFFIDAVITS OF PERFORMANCE OF SETTLEMENT DUTIES ON LOTS 7 AND 8, CONCESSION 4 AND LOT 6, CONCESSION 5, COCKBURN ISLAND RG 10 VOL. 2204 FILE # 41,048 PART 0 REEL # C-11179	1883
GORE BAY-LAND	GORE BAY AGENCY - CORRESPONDENCE REGARDING LANDS HELD BY MR. G.B. ABREY ON COCKBURN ISLAND RG 10 VOL. 2205 FILE # 41,172 PART 0 REEL # C-11179	1883
GORE BAY-LAND	GORE BAY AGENCY - CANCELLATION OF SALE OF LOTS 7 AND 8, LAIRD STREET EAST, GORE BAY, BECAUSE OF NONPERFORMANCE OF SETTLEMENT DUTIES RG 10 VOL. 2205 FILE # 41,234 PART 0 REEL # C-11179	1883
GORE BAY-LAND	GORE BAY AGENCY - LIST OF 17 ASSIGNMENTS RG 10 VOL. 2205 FILE # 41,272 PART 0 REEL # C-11179	1883
GORE BAY-LAND	GORE BAY AGENCY - AFFIDAVIT OF PERFORMANCE OF SETTLEMENT DUTIES ON LOT 3, CONCESSION 11 AND LOTS 14 AND 15, CONCESSION A, ALLAN TOWNSHIP RG 10 VOL. 2205 FILE # 41,275 PART 0 REEL # C-11179	1883
GORE BAY-LAND	GORE BAY AGENCY - CORRESPONDENCE REGARDING LOTS 2 AND 3, MAIN STREET GORE BAY RG 10 VOL. 2205 FILE # 41,278 PART 0 REEL # C-11179	1883-1894
GORE BAY-LAND	GORE BAY AGENCY - AFFIDAVITS OF SETTLEMENT DUTIES FOR SALES NUMBERS 38, 148 AND 232 RG 10 VOL. 2206 FILE # 41,535 PART 0 REEL # C-11180	1883

SUBJECT	FILE NAME	DATES
GORE BAY-LAND	GORE BAY AGENCY - CORRESPONDENCE REGARDING EXTENSIONS OF TIME TO PERFORM SETTLEMENT DUTIES ON LOT A, CONCESSION 9 AND LOT 7, CONCESSION 5, COCKBURN ISLAND RG 10 VOL. 2206 FILE # 41,536 PART 0 REEL # C-11180	1883
GORE BAY-LAND	GORE BAY AGENCY - AFFIDAVITS OF SETTLEMENT DUTIES ON LOTS 7 AND 8, CONCESSION B, GORDON TOWNSHIP RG 10 VOL. 2207 FILE # 41,756 PART 0 REEL # C-11180	1883
GORE BAY-LAND	GORE BAY AGENCY - REQUEST FOR, AND EXTENSION OF, TIME TO PERFORM SETTLEMENT DUTIES ON LOT 19, CONCESSION 5 AND LOT 21, CONCESSION 3, BARRIE ISLAND RG 10 VOL. 2207 FILE # 41,848 PART 0 REEL # C-11180	1883
GORE BAY-LAND	GORE BAY AGENCY - CORRESPONDENCE REGARDING AFFIDAVIT OF PERFORMANCE OF SETTLEMENT DUTIES ON LOT 27, CONCESSION 7, BURPEE TOWNSHIP RG 10 VOL. 2209 FILE # 42,113 PART 0 REEL # C-11180	1883
GORE BAY-LAND	GORE BAY AGENCY - AFFIDAVIT OF COMPLETION OF SETTLEMENT DUTIES ON LOTS 9 AND 10, CONCESSION 2, MILLS TOWNSHIP RG 10 VOL. 2211 FILE # 42,319 PART 0 REEL # C-11180	1883
GORE BAY-LAND	GORE BAY AGENCY - AFFIDAVITS OF SETTLEMENT DUTIES ON LOT 33, CONCESSION 12, DAWSON TOWNSHIP AND LOT 18, NORTH SIDE OF Z STREET, VILLAGE OF TOLSMAVILLE RG 10 VOL. 2212 FILE # 42,748 PART 0 REEL # C-11181	1883
GORE BAY-LAND	GORE BAY AGENCY - CORRESPONDENCE REGARDING THE ACQUISITION BY THE DEPARTMENT OF MARINE AND FISHERIES OF LAND IN ROBINSON TOWNSHIP FOR THE CAPE ROBERT LIGHTHOUSE. RG 10 VOL. 2213 FILE # 42,887 PART 0 REEL # C-11181	1883-1902

SUBJECT	FILE NAME	DATES
GORE BAY-LAND	GORE BAY AGENCY - LIST OF 23 ASSIGNMENTS. RG 10 VOL. 2214 FILE # 43,097 PART 0 REEL # C-11181	1883
GORE BAY-LAND	GORE BAY AGENCY - CORRESPONDENCE REGARDING THE WATER LOT IN FRONT OF LOT 14, NORTH OF D STREET, TOLSMANVILLE. RG 10 VOL. 2214 FILE # 43,109 PART 0 REEL # C-11181	1883
GORE BAY-LAND	GORE BAY AGENCY - CORRESPONDENCE REGARDING ASSIGNMENT OF LOTS 22 AND 23, CONCESSION 9, GORDON TOWNSHIP RG 10 VOL. 2221 FILE # 43,196 PART 0 REEL # C-11182	1883
GORE BAY-LAND	GORE BAY AGENCY - CORRESPONDENCE REGARDING COMPLETION OF CONDITIONS OF SALE ON LOT 13, WATER STREET, GORE BAY RG 10 VOL. 2221 FILE # 43,257 PART 0 REEL # C-11182	1883
GORE BAY-LAND	GORE BAY AGENCY - CORRESPONDENCE REGARDING COMPLETION OF CONDITIONS OF SALE ON LOTS 11 AND 12 WATER STREET, GORE BAY RG 10 VOL. 2221 FILE # 43,265 PART 0 REEL # C-11182	1883
GORE BAY-LAND	GORE BAY AGENCY - AFFIDAVIT OF SETTLEMENT ON LOT 17 THORBURY ST. W., GORE BAY VILLAGE RG 10 VOL. 2224 FILE # 43,712 PART 0 REEL # C-11183	1883
GORE BAY-LAND	GORE BAY AGENCY - CANCELLATION OF SALE OF LOT 10, MAIN ST., GORE BAY VILLAGE RG 10 VOL. 2224 FILE # 43,797 PART 0 REEL # C-11183	1883
GORE BAY-LAND	GORE BAY AGENCY - CORRESPONDENCE REGARDING LOT 6, EAST RANGE, GORDON TOWNSHIP RG 10 VOL. 2224 FILE # 43,713 PART 0 REEL # C-11183	1883-1889

SUBJECT	FILE NAME	DATES
GORE BAY-LAND	GORE BAY AGENCY - CORRESPONDENCE REGARDING LOTS 16, 17 & 18 CON 4, & LOT 14, CON 5, GORDON TOWNSHIP RG 10 VOL. 2231 FILE # 44,135 PART 0 REEL # C-11184	1883
GORE BAY-LAND	GORE BAY AGENCY - AFFIDAVITS OF SETTLEMENT DUTIES ON LOT 25, CON 14, LOT 12, CON 7, ROBINSON, AND LOT 9, DAWSON RG 10 VOL. 2231 FILE # 44,269 PART 0 REEL # C-11184	1883
GORE BAY-LAND	GORE BAY AGENCY - CORRESPONDENCE REGARDING LOTS 1, CON 7 & 8, COCKBURN ISLAND RG 10 VOL. 2231 FILE # 44,271 PART 0 REEL # C-11184	1883
GORE BAY-LAND	GORE BAY AGENCY - CORRESPONDENCE REGARDING LOT 8, CON 9, COCKBURN ISLAND RG 10 VOL. 2231 FILE # 44,272 PART 0 REEL # C-11184	1883
GORE BAY-LAND	GORE BAY AGENCY - LETTER REGARDING LAND RETURN FOR JUNE RG 10 VOL. 2231 FILE # 44,275 PART 0 REEL # C-11184	1883
GORE BAY-LAND	GORE BAY AGENCY - CANCELLATION OF SALE OF LOT 8, CON 3, GORDON TOWNSHIP RG 10 VOL. 2231 FILE # 44,368 PART 0 REEL # C-11184	1883
GORE BAY-LAND	GORE BAY AGENCY - CORRESPONDENCE REGARDING LOTS ON BARRIE ISLAND CLAIMED BY BURTON WITTY RG 10 VOL. 2231 FILE # 44,370 PART 0 REEL # C-11184	1883
GORE BAY-LAND	GORE BAY AGENCY - LIST OF 23 ASSIGNMENTS RG 10 VOL. 2232 FILE # 44,437 PART 0 REEL # C-11184	1883

SUBJECT	FILE NAME	DATES
GORE BAY-LAND	GORE BAY AGENCY - CORRESPONDENCE REGARDING SEVERAL LOTS IN THE TOWNSHIPS OF GORDON, MILLS & BURPEE RG 10 VOL. 2232 FILE # 44,495 PART 0 REEL # C-11184	1883-1890
GORE BAY-LAND	GORE BAY AGENCY - CORRESPONDENCE REGARDING PATENTS FOR LOTS 9 & 10 RANGE 2, MILLS TOWNSHIP RG 10 VOL. 2233 FILE # 44,812 PART 0 REEL # C-11184	1883
GORE BAY-LAND	GORE BAY AGENCY - CORRESPONDENCE REGARDING A PATENT FOR LOT 1, LAIRD ST. W., VILLAGE OF GORE BAY RG 10 VOL. 2233 FILE # 45,068 PART 0 REEL # C-11185	1883
GORE BAY-LAND	GORE BAY AGENCY - CORRESPONDENCE 51 AFFIDAVITS OF SETTLEMENT DUTIES RG 10 VOL. 2234 FILE # 45,255 PART 0 REEL # C-11185	1883
GORE BAY-LAND	GORE BAY AGENCY - REQUEST FOR MORE TIME TO PERFORM SETTLEMENT DUTIES ON LOT 26, CON 12, COCKBURN ISLAND RG 10 VOL. 2234 FILE # 45,374 PART 0 REEL # C-11185	1883
GORE BAY-LAND	GORE BAY AGENCY - AFFIDAVITS OF NON-PERFORMANCE OF SETTLEMENT DUTIES ON LOT 8, HALL ST. S., VILLAGE OF GORE BAY RG 10 VOL. 2237 FILE # 45,649 PART 0 REEL # C-11185	1883
GORE BAY-LAND	GORE BAY AGENCY - REQUEST FOR MORE TIME TO COMPLETE IMPROVEMENT DUTIES ON LOT 9, CON 14, COCKBURN ISLAND RG 10 VOL. 2237 FILE # 45,709 PART 0 REEL # C-11185	1883
GORE BAY-LAND	GORE BAY AGENCY - AFFIDAVIT OF IMPROVEMENT ON LOT 17, CON 10, COCKBURN ISLAND RG 10 VOL. 2237 FILE # 45,710 PART 0 REEL # C-11185	1883

SUBJECT	FILE NAME	DATES
GORE BAY-LAND	GORE BAY AGENCY - AFFIDAVIT OF IMPROVEMENTS ON LOTS 23, & 24, CON 7, COCKBURN ISLAND RG 10 VOL. 2237 FILE # 45,711 PART 0 REEL # C-11185	1883
GORE BAY-LAND	GORE BAY AGENCY - AFFIDAVIT OF SETTLEMENT DUTIES ON LOT 8, CON 3, BARRIE ISLAND TOWNSHIP RG 10 VOL. 2237 FILE # 45,723 PART 0 REEL # C-11185	1883
GORE BAY-LAND	GORE BAY AGENCY - AFFIDAVIT OF SETTLEMENT DUTIES ON LOT 10, CON 6, BARRIE ISLAND TOWNSHIP RG 10 VOL. 2237 FILE # 45,724 PART 0 REEL # C-11185	1883
GORE BAY-LAND	GORE BAY AGENCY - AFFIDAVIT OF SETTLEMENT DUTIES ON LOT 19, THORBURN ST. E., VILLAGE OF GORE BAY RG 10 VOL. 2237 FILE # 45,726 PART 0 REEL # C-11185	1883
GORE BAY-LAND	GORE BAY AGENCY - AFFIDAVIT OF SETTLEMENT DUTIES ON LOT 3, CON 4, AND LOT 4 CON 5, MILLS TOWNSHIP RG 10 VOL. 2237 FILE # 45,727 PART 0 REEL # C-11185	1883
GORE BAY-LAND	GORE BAY AGENCY - AFFIDAVIT OF SETTLEMENT DUTIES ON LOT 5 N & S PARK ST., GORE BAY RG 10 VOL. 2237 FILE # 45,728 PART 0 REEL # C-11185	1883
GORE BAY-LAND	GORE BAY AGENCY - CANCELLATION OF SALE OF LOTS 35 IN CON 10 & 11, DAWSON TOWNSHIP RG 10 VOL. 2239 FILE # 45,872 PART 0 REEL # C-11185	1883
GORE BAY-LAND	GORE BAY AGENCY - CORRESPONDENCE REGARDING COMPLETION OF SETTLEMENT DUTIES ON LOT 7, PARK ST. N., VILLAGE OF GORE BAY RG 10 VOL. 2240 FILE # 46,375 PART 0 REEL # C-11186	1883

SUBJECT	FILE NAME	DATES
GORE BAY-LAND	GORE BAY AGENCY - LIST OF 32 ASSIGNMENTS RG 10 VOL. 2241 FILE # 46,445 PART 0 REEL # C-11186	1883
GORE BAY-LAND	GORE BAY AGENCY - CANCELLATION OF SALE OF LOT 22, CON 11 COCKBURN ISLAND RG 10 VOL. 2241 FILE # 46,620 PART 0 REEL # C-11186	1883
GORE BAY-LAND	GORE BAY AGENCY - CORRESPONDENCE, AFFIDAVIT OF IMPROVEMENTS MADE ON LOT 15, CON 9, COCKBURN ISLAND RG 10 VOL. 2241 FILE # 46,621 PART 0 REEL # C-11186	1883
GORE BAY-LAND	GORE BAY AGENCY - CORRESPONDENCE REGARDING PATENTS FOR LOTS 3 & 4, LAIRD ST. W., VILLAGE OF GORE BAY RG 10 VOL. 2241 FILE # 46,685 PART 0 REEL # C-11186	1883
GORE BAY-LAND	GORE BAY AGENCY - CORRESPONDENCE REGARDING A PATENT FOR LOT 14, CON 8, BARRIE ISLAND RG 10 VOL. 2241 FILE # 46,688 PART 0 REEL # C-11186	1883
GORE BAY-LAND	GORE BAY AGENCY - CORRESPONDENCE REGARDING A PIECE OF LAND OPPOSITE LOT 33, CON 7, BURPEE TOWNSHIP RG 10 VOL. 2241 FILE # 46,783 PART 0 REEL # C-11186	1883-1884
GORE BAY-LAND	GORE BAY AGENCY - AFFIDAVIT CHANGING THE NAME OF THE PURCHASER OF LOT 8, N OF L STREET, TOLSMAVILLE RG 10 VOL. 2242 FILE # 46,843 PART 0 REEL # C-11186	1883
GORE BAY-LAND	GORE BAY AGENCY - LETTER REGARDING ASSIGNMENTS RG 10 VOL. 2242 FILE # 46,867 PART 0 REEL # C-11186	1883

SUBJECT	FILE NAME	DATES
GORE BAY-LAND	GORE BAY AGENCY - CORRESPONDENCE REGARDING SEVERAL LAND SALES IN VARIOUS TOWNSHIP OF MANITOULIN ISLAND RG 10 VOL. 2242 FILE # 47,018 PART 0 REEL # C-11186	1883-1884
GORE BAY-LAND	GORE BAY AGENCY - CORRESPONDENCE REGARDING A PATENT FOR LOT 37 ON 5, BURPEE TOWNSHIP RG 10 VOL. 2246 FILE # 47,806 PART 0 REEL # C-11187	1883
GORE BAY-LAND	GORE BAY AGENCY - CORRESPONDENCE REGARDING LOTS 11 & 12 HALL ST. N., VILLAGE OF GORE BAY RG 10 VOL. 2246 FILE # 47,812 PART 0 REEL # C-11187	1883-1884
GORE BAY-LAND	GORE BAY AGENCY - CANCELLATION OF SALE OF LOT 18, CON 7, COCKBURN ISLAND RG 10 VOL. 2247 FILE # 47,981 PART 0 REEL # C-11187	1884
GORE BAY-LAND	GORE BAY AGENCY - CANCELLATION OF SALE OF LOTS 8, 9 & 10, LAIRD ST. W., VILLAGE OF GORE BAY & S 1/2 OF LOT 10, CON 1, MILLS TOWNSHIP RG 10 VOL. 2247 FILE # 48,051 PART 0 REEL # C-11187	1884
GORE BAY-LAND	GORE BAY AGENCY - CORRESPONDENCE REGARDING AN APPLICATION FOR THE PINE TIMBER ON A SMALL ISLAND IN TOBACCO LAKE OPPOSITE LOT 5, CON 3, GORDON RG 10 VOL. 2247 FILE # 48,053 PART 0 REEL # C-11187	1884
GORE BAY-LAND	GORE BAY AGENCY - AFFIDAVIT OF PERFORMANCE OF SETTLEMENT DUTIES ON LOT 17, N OF L ST., TOLSMAVILLE; PROBATE OF THE WILL OF WILLIAM N. RUTLEDGE RG 10 VOL. 2247 FILE # 48,261 PART 0 REEL # C-11187	1884
GORE BAY-LAND	GORE BAY AGENCY - CORRESPONDENCE REGARDING A PATENT FOR LOT 23, WEST RANGE, GORDON TOWNSHIP RG 10 VOL. 2248 FILE # 48,311 PART 0 REEL # C-11187	1884

SUBJECT	FILE NAME	DATES
GORE BAY-LAND	GORE BAY AGENCY - CORRESPONDENCE REGARDING AFFIDAVIT OF IMPROVEMENTS MADE ON LOT 17, CON 12, COCKBURN ISLAND RG 10 VOL. 2248 FILE # 48,448 PART 0 REEL # C-11187	1884
GORE BAY-LAND	GORE BAY AGENCY - AFFIDAVIT OF IMPROVEMENTS MADE ON LOT 11, CON 9, COCKBURN ISLAND RG 10 VOL. 2249 FILE # 48,717 PART 0 REEL # C-11187	1884
GORE BAY-LAND	GORE BAY AGENCY - CANCELLATION OF SALE OF LOT 11, CON 8, COCKBURN ISLAND RG 10 VOL. 2249 FILE # 48,884 PART 0 REEL # C-11187	1884
GORE BAY-LAND	GORE BAY AGENCY - CORRESPONDENCE REGARDING A PROPOSED SCHOOL ON THE S.W. CORNER OF LOT 18 IN CON 8, ROBINSON TOWNSHIP RG 10 VOL. 2249 FILE # 48,886 PART 0 REEL # C-11187	1884-1885
GORE BAY-LAND	GORE BAY AGENCY - CORRESPONDENCE REGARDING LOTS 18 & 19, CON 5, GORDON TOWNSHIP RG 10 VOL. 2250 FILE # 48,959 PART 0 REEL # C-11187	1884-1895
GORE BAY-LAND	GORE BAY AGENCY - AFFIDAVIT OF SETTLEMENT DUTIES ON LOT 15, CON 11, COCKBURN ISLAND RG 10 VOL. 2251 FILE # 49,408 PART 0 REEL # C-11188	1884
GORE BAY-LAND	GORE BAY AGENCY - AFFIDAVIT OF IMPROVEMENTS ON LOT 12, CON 9, COCKBURN ISLAND RG 10 VOL. 2251 FILE # 49,414 PART 0 REEL # C-11188	1884
GORE BAY-LAND	GORE BAY AGENCY - AFFIDAVIT OF IMPROVEMENTS ON LOTS 1 & 2, N SIDE OF K ST., TOLSMAVILLE RG 10 VOL. 2254 FILE # 50,094 PART 0 REEL # C-11188	1884

SUBJECT	FILE NAME	DATES
GORE BAY-LAND	GORE BAY AGENCY - CORRESPONDENCE REGARDING ASSIGNMENT OF LOT 17, CON 9, COCKBURN ISLAND RG 10 VOL. 2255 FILE # 50,255 PART 0 REEL # C-11188	1884
GORE BAY-LAND	GORE BAY AGENCY - AFFIDAVIT OF SETTLEMENT DUTIES ON LOTS 19 & 20, CON 10, ROBINSON TOWNSHIP RG 10 VOL. 2255 FILE # 50,258 PART 0 REEL # C-11188	1884
GORE BAY-LAND	GORE BAY AGENCY - CANCELLATION OF SALE OF LOT 20, CON 10, COCKBURN ISLAND RG 10 VOL. 2255 FILE # 50,265 PART 0 REEL # C-11188	1884
GORE BAY-LAND	GORE BAY AGENCY - CORRESPONDENCE REGARDING ISLANDS 4 & 5 IN THE SAUGEEN RIVER RG 10 VOL. 2255 FILE # 50,295 PART 0 REEL # C-11188	1884-1930
GORE BAY-LAND	GORE BAY AGENCY - CORRESPONDENCE REGARDING LOT 10, CON 8, MILLS TOWNSHIP RG 10 VOL. 2256 FILE # 50,415 PART 0 REEL # C-11188	1884
GORE BAY-LAND	GORE BAY AGENCY - LIST OF 52 ASSIGNMENTS RG 10 VOL. 2256 FILE # 50,473 PART 0 REEL # C-11188	1884
GORE BAY-LAND	GORE BAY AGENCY - CORRESPONDENCE REGARDING IMPROVEMENTS ON LOT 10, CON 9, COCKBURN ISLAND RG 10 VOL. 2257 FILE # 50,655 PART 0 REEL # C-11188	1884
GORE BAY-LAND	GORE BAY AGENCY - AFFIDAVIT OF SETTLEMENT ON LOT 7, CON 7, GORDON TOWNSHIP RG 10 VOL. 2257 FILE # 50,733 PART 0 REEL # C-11189	1884

SUBJECT	FILE NAME	DATES
GORE BAY-LAND	GORE BAY AGENCY - AFFIDAVIT OF SETTLEMENT DUTIES ON LOT 5, CON 8, GORDON TOWNSHIP RG 10 VOL. 2257 FILE # 50,737 PART 0 REEL # C-11189	1884
GORE BAY-LAND	GORE BAY AGENCY - CANCELLATION OF SALE OF LOT 22, CON 9, COCKBURN ISLAND RG 10 VOL. 2257 FILE # 50,734 PART 0 REEL # C-11189	1884-1885
GORE BAY-LAND	GORE BAY AGENCY - LIST OF 13 ASSIGNMENTS RG 10 VOL. 2260 FILE # 52,559 PART 0 REEL # C-11189	1884
GORE BAY-LAND	GORE GAY AGENCY - AFFIDAVIT OF SETTLEMENT DUTIES ON LOT 31, CON 3, BURPEE TOWNSHIP RG 10 VOL. 2263 FILE # 53,876 PART 0 REEL # C-11190	1884
GORE BAY-LAND	GORE BAY AGENCY - CORRESPONDENCE REGARDING A LAND RETURN FOR JULY 1884 RG 10 VOL. 2263 FILE # 53,844 PART 0 REEL # C-11190	1884-1885
GORE BAY-LAND	GORE BAY AGENCY - CORRESPONDENCE REGARDING LOT 18, CON 5, BARRIE ISLAND RG 10 VOL. 2263 FILE # 53,624 PART 0 REEL # C-11190	1884-1892
GORE BAY-LAND	GORE BAY AGENCY - REQUEST BY DAVID BICKELL FOR AN EXTENSION OF TIME TO PERFORM SETTLEMENT DUTIES ON LOTS 12 & 13 CON 5, GORDON TOWNSHIP RG 10 VOL. 2270 FILE # 54,086 PART 0 REEL # C-11192	1884
GORE BAY-LAND	GORE BAY AGENCY - CORRESPONDENCE REGARDING SETTLEMENT DUTIES FOR LOT 16, CON 3, BARRIE ISLAND RG 10 VOL. 2273 FILE # 54,623 PART 0 REEL # C-11193	1884

SUBJECT	FILE NAME	DATES
GORE BAY-LAND	GORE BAY AGENCY - REQUEST FOR PATENT FOR ALFRED RAVEN ON LOT 3, PHIPPS ST. E. GORE BAY RG 10 VOL. 2273 FILE # 54,624 PART 0 REEL # C-11193	1884
GORE BAY-LAND	GORE BAY AGENCY - LIST OF 14 ASSIGNMENTS; SUBSEQUENT CORRESPONDENCE RG 10 VOL. 2273 FILE # 54,675 PART 0 REEL # C-11193	1884
GORE BAY-LAND	GORE BAY AGENCY - REQUEST FOR PATENTS IN FAVOUR OF ARCHIBALD BAILEY, FOR LOTS 1, 2 & 3, CON 6, GORDON TOWNSHIP RG 10 VOL. 2277 FILE # 55,331 PART 0 REEL # C-11193	1884
GORE BAY-LAND	GORE BAY AGENCY - LIST OF 20 ASSIGNMENTS & RELATED CORRESPONDENCE RG 10 VOL. 2278 FILE # 55,651 PART 0 REEL # C-11193	1884
GORE BAY-LAND	GORE BAY AGENCY - CORRESPONDENCE REGARDING CANCELLATION OF SALE OF LOT 13, CON 4, GORDON TOWNSHIP RG 10 VOL. 2278 FILE # 55,737 PART 0 REEL # C-11193	1884
GORE BAY-LAND	GORE BAY AGENCY - CORRESPONDENCE REGARDING SIXTEEN ASSIGNMENTS RG 10 VOL. 2280 FILE # 55,970 PART 0 REEL # C-11194	1884
GORE BAY-LAND	GORE BAY AGENCY - CORRESPONDENCE REGARDING AFFIDAVITS OF IMPROVEMENTS ON LOTS 12 & 13, CON 8, BY HENRY LONG, LOT 31, CON 10 & LOT 34 CON 11 BY ELIZA ARMSTRONG & LOTS 21 & 22, CON 11, BY MALCOLM MCARTHUR, ALL IN ROBINSON TOWNSHIP RG 10 VOL. 2280 FILE # 55,976 PART 0 REEL # C-11194	1884
GORE BAY-LAND	GORE BAY AGENCY - CORRESPONDENCE REGARDING THE THREATENED CANCELLATION OF SALE OF LOT 21, CON 14, COCKBURN ISLAND RG 10 VOL. 2280 FILE # 55,978 PART 0 REEL # C-11194	1884

SUBJECT	FILE NAME	DATES
GORE BAY-LAND	GORE BAY AGENCY - AFFIDAVITS OF SETTLEMENT DUTIES BY JOHN RIGHTMEYER ON LOT 12 NORTH SIDE OF D STREET & BY GEORGE BURNS ON LOT 14, NORTH SIDE OF D STREET, IN THE VILLAGE OF TOLSMAVILLE RG 10 VOL. 2280 FILE # 55,982 PART 0 REEL # C-11194	1884
GORE BAY-LAND	GORE BAY AGENCY - APPLICATION FOR PATENT, FOR HENRY BICKERTON, TO LOT 21, CON 4, GORDON TOWNSHIP RG 10 VOL. 2282 FILE # 56,496 PART 0 REEL # C-11194	1884
GORE BAY-LAND	GORE BAY AGENCY - APPLICATION FOR PATENT, FOR ROBERT WIGGINGS, TO LOT 13, CON 1, GORDON TOWNSHIP RG 10 VOL. 2282 FILE # 56,497 PART 0 REEL # C-11194	1884
GORE BAY-LAND	GORE BAY AGENCY - APPLICATION FOR PATENT, FOR ALBERT J. TROTTER, TO LOT 35, CON 3, BURPEE TOWNSHIP RG 10 VOL. 2282 FILE # 56,498 PART 0 REEL # C-11194	1884
GORE BAY-LAND	GORE BAY AGENCY - APPLICATION FOR PATENT, FOR ELIZABETH HENDERSON, TO LOT 20, EAST RANGE, GORDON TOWNSHIP RG 10 VOL. 2282 FILE # 56,499 PART 0 REEL # C-11194	1884
GORE BAY-LAND	GORE BAY AGENCY - APPLICATION FOR PATENT, FOR C. STEPEHNS & CO., TO LOTS 27 & 28, CON 6, BURPEE TOWNSHIP RG 10 VOL. 2282 FILE # 56,508 PART 0 REEL # C-11194	1884
GORE BAY-LAND	GORE BAY AGENCY - APPLICATION FOR PATENT, FOR THOMAS JONES, TO LOT 13, CON 7, MILLS TOWNSHIP RG 10 VOL. 2282 FILE # 56,509 PART 0 REEL # C-11194	1884
GORE BAY-LAND	GORE BAY AGENCY - APPLICATION FOR PATENT, FOR LEWIS H. TROTTER, TO LOT 16, CON 8, BARRIE ISLAND RG 10 VOL. 2282 FILE # 56,510 PART 0 REEL # C-11194	1884

SUBJECT	FILE NAME	DATES
GORE BAY-LAND	GORE BAY AGENCY - APPLICATION FOR PATENT FOR LEWIS H. TROTTER FOR LOT 16, CON. 8, BARRIE ISLAND RG 10 VOL. 2282 FILE # 56,512 PART 0 REEL # NOT FILMED	1884
GORE BAY-LAND	GORE BAY AGENCY - APPLICATION FOR PATENT, FOR WILLIAM MOFFATT, TO LOT 14, CON 12 GORDON TOWNSHIP RG 10 VOL. 2282 FILE # 56,513 PART 0 REEL # C-11194	1884
GORE BAY-LAND	GORE BAY AGENCY - APPLICATION FOR PATENT, FOR THOMAS W. TROTTER, TO LOT 13, CON 8, BARRIE ISLAND RG 10 VOL. 2282 FILE # 56,514 PART 0 REEL # C-11194	1884
GORE BAY-LAND	GORE BAY AGENCY - APPLICATION FOR PATENT, FOR JAMES D. AINSLIE, TO LOT 4, CON 8, BURPEE TOWNSHIP RG 10 VOL. 2282 FILE # 56,515 PART 0 REEL # C-11194	1884
GORE BAY-LAND	GORE BAY AGENCY - APPLICATION FOR PATENT, FOR JAMES BLACKBURN, TO LOT 3, CON 8, BURPEE TOWNSHIP RG 10 VOL. 2282 FILE # 56,516 PART 0 REEL # C-11194	1884
GORE BAY-LAND	GORE BAY AGENCY - APPLICATION FOR PATENT, FOR WILLIAM ALEXANDER GARRELL' TO LOTS 12, 14 & 15, IN CON 13, GORDON TOWNSHIP RG 10 VOL. 2282 FILE # 56,521 PART 0 REEL # C-11194	1884
GORE BAY-LAND	GORE BAY AGENCY - APPLICATION FOR PATENT, FOR ROBERT THOMAS HALL, TO LOT 1, CON 15 GORDON TOWNSHIP RG 10 VOL. 2282 FILE # 56,522 PART 0 REEL # C-11194	1884
GORE BAY-LAND	GORE BAY AGENCY - APPLICATION FOR PATENT, FOR WILLIAM BAILEY, TO LOT 22, CON 4, GORDON TOWNSHIP RG 10 VOL. 2282 FILE # 56,523 PART 0 REEL # C-11194	1884

SUBJECT	FILE NAME	DATES
GORE BAY-LAND	GORE BAY AGENCY - APPLICATION FOR PATENT, FOR SAMUEL CARD, TO LOT 19, CON 6, GORDON TOWNSHIP RG 10 VOL. 2282 FILE # 56,507 PART 0 REEL # C-11194	1884-1885
GORE BAY-LAND	GORE BAY AGENCY - LAND RETURN FOR NOVEMBER RG 10 VOL. 2283 FILE # 56,781 PART 0 REEL # C-11194	1884
GORE BAY-LAND	GORE BAY AGENCY - APPLICATION FOR PATENT, FOR JOHN MARSHALL, TO LOTS 24 & 25, CON 6, BURPEE TOWNSHIP RG 10 VOL. 2283 FILE # 56,778 PART 0 REEL # C-11194	1885
GORE BAY-LAND	GORE BAY AGENCY - MR. WILLIAM WHITELOCK REQUEST FOR PATENT FOR LOT 28, CON 7, BURPEE TOWNSHIP RG 10 VOL. 2284 FILE # 57,012 PART 0 REEL # C-11194	1885
GORE BAY-LAND	GORE BAY AGENCY - CORRESPONDENCE REGARDING THE CANCELLATION OF SALE OF LOT 21, CON 12, COCKBURN ISLAND RG 10 VOL. 2284 FILE # 57,013 PART 0 REEL # C-11194	1885
GORE BAY-LAND	GORE BAY AGENCY - AFFIDAVIT OF SETTLEMENT DUTIES ON LOTS 32, CON 9 & 10, DAWSON TOWNSHIP RG 10 VOL. 2284 FILE # 57,017 PART 0 REEL # C-11194	1885
GORE BAY-LAND	GORE BAY AGENCY - LAND RETURN FOR DECEMBER, 1884 RG 10 VOL. 2284 FILE # 57,154 PART 0 REEL # C-11194	1885
GORE BAY-LAND	GORE BAY AGENCY - CORRESPONDENCE REGARDING AN APPLICATION FOR PATENT BY WILLIAM J. ROBINSON FOR LOTS 22 IN CON 5 & 6, MILLS TOWNSHIP RG 10 VOL. 2289 FILE # 57,451 PART 0 REEL # C-11195	1885

SUBJECT	FILE NAME	DATES
GORE BAY-LAND	GORE BAY AGENCY - CORRESPONDENCE REGARDING THE CANCELLATION OF SALE OF LOT 1, CON 7, GORDON TOWNSHIP RG 10 VOL. 2292 FILE # 58,323 PART 0 REEL # C-11196	1885
GORE BAY-LAND	GORE BAY AGENCY - APPLICATION FOR PATENT FOR DAVID BICKELL, TO LOT 12, CON 4, GORDON TOWNSHIP RG 10 VOL. 2293 FILE # 58,544 PART 0 REEL # C-11196	1885
GORE BAY-LAND	GORE BAY AGENCY - CORRESPONDENCE REGARDING AFFIDAVITS OF IMPROVEMENTS ON LOTS 24, CON 7 & 8 & LOTS 28, 29 & 30 CON 9, BURPEE TOWNSHIP RG 10 VOL. 2294 FILE # 58,660 PART 0 REEL # C-11196	1885
GORE BAY-LAND	GORE BAY AGENCY - CORRESPONDENCE REGARDING SETTLEMENT DUTIES ON LOTS 23 & 24, CON 7, ROBINSON TOWNSHIP & APPLICATION FOR PATENT BY ROBERT CROSS REID FOR LOT 6, CON 7, COCKBURN ISLAND RG 10 VOL. 2295 FILE # 58,997 PART 0 REEL # C-11196	1885-1887
GORE BAY-LAND	GORE BAY AGENCY - LAND RETURNS FOR FEBRUARY; CORRESPONDENCE REGARDING DIFFICULTIES ARISING FROM THE DESTRUCTION BY FIRE OF THE AGENTS HOUSE & OFFICE IN GORE BAY RG 10 VOL. 2296 FILE # 59,135 PART 0 REEL # C-11197	1885
GORE BAY-LAND	GORE BAY AGENCY - LIST OF 17 LAND ASSIGNMENTS RG 10 VOL. 2300 FILE # 59,871 PART 0 REEL # C-11197	1885
GORE BAY-LAND	GORE BAY AGENCY - APPLICATION FOR PATENT BY ALEXANDER REID FOR LOTS 6 & 7, CON 8, MILLS TOWNSHIP RG 10 VOL. 2300 FILE # 59,893 PART 0 REEL # C-11197	1885
GORE BAY-LAND	GORE BAY AGENCY - CORRESPONDENCE REGARDING PEOPLE WHO HAVE TAKEN UP LAND IN THE AGENCY BUT ARE NOT LIVING ON IT RG 10 VOL. 2300 FILE # 59,877 PART 0 REEL # C-11197	1885-1886

SUBJECT	FILE NAME	DATES
GORE BAY-LAND	GORE BAY AGENCY - APPLICATION FOR PATENT BY CHARLES PHILLIP BECK FOR LOT 6, CON B, GORDON TOWNSHIP RG 10 VOL. 2301 FILE # 60,080 PART 0 REEL # C-11198	1885
GORE BAY-LAND	GORE BAY AGENCY - DUPLICATE RECEIPTS FROM INDIAN LANDS RG 10 VOL. 2301 FILE # 60,220 PART 0 REEL # C-11198	1885
GORE BAY-LAND	GORE BAY AGENCY - REQUEST FOR PATENT BY RICHARD CARNEY FOR LOT 9, MAIN STREET, VILLAGE OF GORE BAY RG 10 VOL. 2301 FILE # 60,284 PART 0 REEL # C-11198	1885
GORE BAY-LAND	GORE BAY AGENCY - APPLICATION FOR PATENT BY JOHN PROCTOR FOR LOTS 10, 11 & 12, CON 1, GORDON TOWNSHIP RG 10 VOL. 2301 FILE # 60,309 PART 0 REEL # C-11198	1885
GORE BAY-LAND	GORE BAY AGENCY - LIST OF SIX LAND ASSIGNMENTS RG 10 VOL. 2301 FILE # 60,385 PART 0 REEL # C-11198	1885
GORE BAY-LAND	GORE BAY AGENCY - CORRESPONDENCE REGARDING THE CANCELLATION OF SALE OF LOT 14, CON 4, GORDON TOWNSHIP RG 10 VOL. 2308 FILE # 60,969 PART 0 REEL # C-11199	1885
GORE BAY-LAND	GORE BAY AGENCY - ASSIGNMENT FROM EDWARD WILLIAMS TO WILLIAM WILLIAMS OF LOT 28, CON 8, BURPEE TOWNSHIP RG 10 VOL. 2308 FILE # 61,086 PART 0 REEL # C-11199	1885
GORE BAY-LAND	GORE BAY AGENCY - LIST OF 2 LAND ASSIGNMENTS RG 10 VOL. 2308 FILE # 61,092 PART 0 REEL # C-11199	1885

SUBJECT	FILE NAME	DATES
GORE BAY-LAND	GORE BAY AGGENCY - ASSIGNMENT FROM HENRY SELWAY TO WILLIAM A. GORRELL OF LOT 4 PHIPPS ST. W. & LOT 4, LAIRD ST. E., GORE BAY RG 10 VOL. 2308 FILE # 61,303 PART 0 REEL # C-11199	1885
GORE BAY-LAND	GORE BAY AGENCY - CORRESPONDENCE REGARDING LAND AGENT CHARLES B. SAVAGE'S ALLEGED DEFALCATION RG 10 VOL. 2309 FILE # 61,437 PART 0 REEL # C-11199	1885-1887
GORE BAY-LAND	GORE BAY AGENCY - CORRESPONDENCE REGARDING A PATENT FOR MR. ORTEN MARDEN FOR LOT 13, CON 3, BARRIE ISLAND RG 10 VOL. 2310 FILE # 61,867 PART 0 REEL # C-11199	1885
GORE BAY-LAND	GORE BAY AGENCY - CORRESPONDENCE REGARDING THE CANCELLATION OF SALES OF LOTS ON COCKBURN ISLAND RG 10 VOL. 2310 FILE # 62,055 PART 0 REEL # C-11199	1885-1887
GORE BAY-LAND	GORE BAY AGENCY - CORRESPONDENCE REGARDING TIMBER CUT BY JAMES HOPKINS ON LOT 10, CON 8, ROBINSON TOWNSHIP RG 10 VOL. 2311 FILE # 62,058 PART 0 REEL # C-11199	1885
GORE BAY-LAND	GORE BAY AGENCY - APPLICATION FOR PATENT BY DOUGALL MCARTHUR FOR LOT 17, CON 5, GORDON TOWNSHIP RG 10 VOL. 2311 FILE # 62,128 PART 0 REEL # C-11199	1885
GORE BAY-LAND	GORE BAY AGENCY - LIST OF 4 LAND ASSIGNMENTS RG 10 VOL. 2311 FILE # 62,222 PART 0 REEL # C-11199	1885
GORE BAY-LAND	GORE BAY AGENCY - APPLICATION FOR PATENT BY FRANCIS JOHNSTON FOR LOT 21, CON 8, GORDON TOWNSHIP RG 10 VOL. 2312 FILE # 62,326 PART 0 REEL # C-11200	1885

SUBJECT	FILE NAME	DATES
GORE BAY-LAND	GORE BAY AGENCY - APPLICATION FOR PATENT BY ROBERT LEWIS FOR LOT 12, CON 8, BARRIE ISLAND RG 10 VOL. 2312 FILE # 62,327 PART 0 REEL # C-11200	1885
GORE BAY-LAND	GORE BAY AGENCY - AFFIDAVITS OF SETTLEMENT DUTIES FOR LOT 30, N. SIDE OF E. ST., TOLSMAVILLE & LOT 28, CON 14, COCKBURN ISLAND RG 10 VOL. 2312 FILE # 62,349 PART 0 REEL # C-11200	1885
GORE BAY-LAND	GORE BAY AGENCY - LIST OF 15 LAND ASSIGNMENTS RG 10 VOL. 2312 FILE # 62,478 PART 0 REEL # C-11200	1885
GORE BAY-LAND	GORE BAY AGENCY - APPLICATION FOR PATENT BY MRS. KATE TATHILL FOR LOT 1, CON 8, BURPEE TOWNSHIP RG 10 VOL. 2315 FILE # 62,608 PART 0 REEL # C-11200	1885
GORE BAY-LAND	GORE BAY AGENCY - APPLICATION FOR PATENT BY DONALD PATTON FOR LOT 1, CON 3, GORDON TOWNSHIP RG 10 VOL. 2317 FILE # 63,080 PART 0 REEL # C-11200	1885
GORE BAY-LAND	GORE BAY AGENCY - CORRESPONDENCE REGARDING LOTS 21 & 22, E & W OF DENNIS STREET, GORE BAY, WHICH STAND IN THE NAME OF HENRY LYNN RG 10 VOL. 2317 FILE # 63,081 PART 0 REEL # C-11200	1885
GORE BAY-LAND	GORE BAY AGENCY - LIST OF LOTS UP FOR SALE IN THE AGENCY RG 10 VOL. 2317 FILE # 63,261 PART 0 REEL # C-11200	1885
GORE BAY-LAND	GORE BAY AGENCY - LIST OF 8 BAND ASSIGNMENTS RG 10 VOL. 2317 FILE # 63,284 PART 0 REEL # C-11200	1885

SUBJECT	FILE NAME	DATES
GORE BAY-LAND	GORE BAY AGENCY - REQUEST FOR A PATENT BY JONES BROTHERS & MACKENZIE FOR LOT 9, CON 5, ALLAN TOWNSHIP RG 10 VOL. 2317 FILE # 63,333 PART 0 REEL # C-11200	1885
GORE BAY-LAND	GORE BAY AGENCY - AFFIDAVIT OF IMPROVEMENTS BY MARIA WIGGINS ON LOT 13, N OF D STREET, TOLSMAVILLE RG 10 VOL. 2319 FILE # 63,643 PART 0 REEL # C-11201	1885
GORE BAY-LAND	GORE BAY AGENCY - LIST OF 6 LAND ASSIGNMENTS RG 10 VOL. 2320 FILE # 63,933 PART 0 REEL # C-11201	1885
GORE BAY-LAND	GORE BAY AGENCY - ASSIGNMENT BY WILLIAM F. MCRAE TO JOHN BARRY OF LOT 9, W RANGE GORDON TOWNSHIP RG 10 VOL. 2321 FILE # 64,183 PART 0 REEL # C-11201	1885
GORE BAY-LAND	GORE BAY AGENCY - APPLICATION FOR PATENT BY ELIZA JANE CAMPBELL FOR LOT 32, CON 8, BURPEE TOWNSHIP RG 10 VOL. 2322 FILE # 64,407 PART 0 REEL # C-11201	1885
GORE BAY-LAND	GORE BAY AGENCY - APPLICATION FOR PATENT BY DAVID WOLFE FOR LOT 13, CON 5, GORDON TOWNSHIP RG 10 VOL. 2322 FILE # 64,408 PART 0 REEL # C-11201	1885
GORE BAY-LAND	GORE BAY AGENCY - APPLICATION FOR PATENT BY ALEXANDER MCGREGOR FOR LOT 23, CON 6, MILLS TOWNSHIP RG 10 VOL. 2322 FILE # 64,410 PART 0 REEL # C-11201	1885
GORE BAY-LAND	GORE BAY AGENCY - APPLICATION FOR PATENT BY MATHEW COLE FOR LOT 10, CON 8, BARRIE ISLAND TOWNSHIP RG 10 VOL. 2322 FILE # 64,411 PART 0 REEL # C-11201	1885

SUBJECT	FILE NAME	DATES
GORE BAY-LAND	GORE BAY AGENCY - APPLICATION FOR PATENT BY JOHN HOPE FOR LOTS 1 & 2, CON B, GORDON TOWNSHIP RG 10 VOL. 2322 FILE # 64,412 PART 0 REEL # C-11201	1885
GORE BAY-LAND	GORE BAY AGENCY - APPLICATION FOR PATENT BY JOHN ORR FOR LOT 13, CON 7, BARRIE ISLAND TOWNSHIP RG 10 VOL. 2322 FILE # 64,413 PART 0 REEL # C-11201	1885
GORE BAY-LAND	GORE BAY AGENCY - APPLICATION FOR PATENT BY THOMAS LASSY FOR LOTS 4, 5, & 6, CON 4, BARRIE ISLAND TOWNSHIP RG 10 VOL. 2322 FILE # 64,414 PART 0 REEL # C-11201	1885
GORE BAY-LAND	GORE BAY AGENCY - CORRESPONDENCE REGARDING AFFIDAVIT OF SETTLEMENT DUTIES PERFORMED BY EGERTON F. KELLY ON LOTS 28 & 29, CON 11, ROBINSON TOWNSHIP RG 10 VOL. 2322 FILE # 64,843 PART 0 REEL # C-11201	1885
GORE BAY-LAND	GORE BAY AGENCY - AFFIDAVIT OF IMPROVEMENTS ON LOT 23, CON 11, COCKBURN ISLAND RG 10 VOL. 2322 FILE # 64,918 PART 0 REEL # C-11201	1885
GORE BAY-LAND	GORE BAY AGENCY - AFFIDAVIT OF IMPROVEMENTS MADE BY EDWARD HARTFORD ON LOT 7, CON 7, COCKBURN ISLAND RG 10 VOL. 2322 FILE # 64,919 PART 0 REEL # C-11201	1885
GORE BAY-LAND	GORE BAY AGENCY - LIST OF TWO LAND ASSIGNMENTS RG 10 VOL. 2322 FILE # 64,962 PART 0 REEL # C-11201	1885
GORE BAY-LAND	GORE BAY AGENCY - APPLICATION FOR PATENT BY JOHN MCQUARRIE FOR LOT 2, CON 9, GORDON TOWNSHIP RG 10 VOL. 2322 FILE # 64,409 PART 0 REEL # C-11201	1888

SUBJECT	FILE NAME	DATES
GORE BAY-LAND	GORE BAY AGENCY - LIST OF 2 LAND ASSIGNMENTS RG 10 VOL. 2324 FILE # 65,365 PART 0 REEL # C-11201	1886
GORE BAY-LAND	GORE BAY AGENCY - LAND RETURN FOR DECEMBER, 1885 RG 10 VOL. 2324 FILE # 65,373 PART 0 REEL # C-11201	1886
GORE BAY-LAND	GORE BAY AGENCY - AFFIDAVITS OF SETTLEMENT DUTIES ON LOT 23, CON 10 & LOT 16, CON 11, COCKBURN ISLAND RG 10 VOL. 2325 FILE # 66,017 PART 0 REEL # C-11201	1886
GORE BAY-LAND	GORE BAY AGENCY - LIST OF 2 LAND ASSIGNMENTS RG 10 VOL. 2325 FILE # 66,240 PART 0 REEL # C-11201	1886
GORE BAY-LAND	GORE BAY AGENCY - REQUEST FROM JONES BROS. & MACKENZIE FOR A REFUND OF MONEY PAID ON S 1/2 LOT 3, CON 10, GORDON TOWNSHIP RG 10 VOL. 2328 FILE # 66,952 PART 0 REEL # C-11202	1886
GORE BAY-LAND	GORE BAY AGENCY - LIST OF LAND ASSIGNMENTS RG 10 VOL. 2335 FILE # 67,654 PART 0 REEL # C-11203	1886
GORE BAY-LAND	GORE BAY AGENCY - APPLICATION FOR A DEED TO EMMA COSMER FOR LOT 28 S OF D STREET, TOLSMAVILLE RG 10 VOL. 2336 FILE # 67,840 PART 0 REEL # C-11203	1886
GORE BAY-LAND	GORE BAY AGENCY - AFFIDAVIT OF SETTLEMENT DUTIES ON LOT 21, CON 6, MILLS TOWNSHIP RG 10 VOL. 2337 FILE # 68,131 PART 0 REEL # C-11204	1886

SUBJECT	FILE NAME	DATES
GORE BAY-LAND	GORE BAY AGENCY - AFFIDAVIT OF SETTLEMENT ON LOTS 7 & 8, CON 4, MILLS TOWNSHIP RG 10 VOL. 2337 FILE # 68,134 PART 0 REEL # C-11204	1886
GORE BAY-LAND	GORE BAY AGENCY - APPLICATION FOR PATENT BY JOHN HOGAN SR. FOR LOT 21, CON 8, BURPEE TOWNSHIP RG 10 VOL. 2337 FILE # 68,135 PART 0 REEL # C-11204	1886
GORE BAY-LAND	GORE BAY AGENCY - AFFIDAVIT OF SETTLEMENT DUTIES ON LOT 1, CON A, GORDON TOWNSHIP RG 10 VOL. 2337 FILE # 68,136 PART 0 REEL # C-11204	1886
GORE BAY-LAND	GORE BAY AGENCY - AFFIDAVIT OF SETTLEMENT DUTIES ON LOT 13, WEST RANGE, GORDON TOWNSHIP RG 10 VOL. 2337 FILE # 68,137 PART 0 REEL # C-11204	1886
GORE BAY-LAND	GORE BAY AGENCY - CORRESPONDENCE REGARDING LOT 15 CON 7, ROBINSON TOWNSHIP WHICH IS IN THE NAME OF LOUIS RUMLEY RG 10 VOL. 2337 FILE # 68,133 PART 0 REEL # C-11204	1886-1900
GORE BAY-LAND	GORE BAY AGENCY - LIST OF 10 LAND ASSIGNMENTS RG 10 VOL. 2338 FILE # 68,228 PART 0 REEL # C-11204	1886
GORE BAY-LAND	GORE BAY AGENCY - CORRESPONDENCE REGARDING A PATENT FOR STEWART CLARKE FOR LOTS 6 & 9, CON 8, BURPEE TOWNSHIP; CORRESPONDENCE REGARDING A LICENCE TO REMOVE TIMBER FROM THE ABOVE LOTS RG 10 VOL. 2338 FILE # 68,234 PART 0 REEL # C-11204	1886
GORE BAY-LAND	GORE BAY AGENCY - CORRESPONDENCE REGARDING A PATENT FOR MALCOLM MCARTHUR FOR LOT 22, CON 8, GORDON TOWNSHIP RG 10 VOL. 2338 FILE # 68,237 PART 0 REEL # C-11204	1886

SUBJECT	FILE NAME	DATES
GORE BAY-LAND	GORE BAY AGENCY - CORRESPONDENCE REGARDING THE ASSIGNMENT FROM JAMES MCCRACKEN TO H.H. STRATBY, TOWNSHIP RG 10 VOL. 2339 FILE # 68,428 PART 0 REEL # C-11204	1886
GORE BAY-LAND	GORE BAY AGENCY - CORRESPONDENCE REGARDING PATENTS FOR MR. MCARTHUR FOR LOT 22, CON 8, & FOR MR. MCCOLEMAN FOR LOT 17, CON 9, BOTH IN GORDON TOWNSHIP RG 10 VOL. 2340 FILE # 68,712 PART 0 REEL # C-11204	1886
GORE BAY-LAND	GORE BAY AGENCY - LAND RETURN FOR MONTH OF MAY RG 10 VOL. 2340 FILE # 68,766 PART 0 REEL # C-11204	1886
GORE BAY-LAND	GORE BAY AGENCY - CORRESPONDENCE REGARDING AN APPLICATION FROM JOHN MCPHERSON TO BUY LOTS 19 AND 20, S. OF D STREET, TOLSMAVILLE RG 10 VOL. 2344 FILE # 69,088 PART 0 REEL # C-11205	1886
GORE BAY-LAND	GORE BAY AGENCY - AFFIDAVIT OF IMPROVEMENTS BY MALCOLM MCCOY ON LOT 14, CON. 7, COCKBURN ISLAND RG 10 VOL. 2345 FILE # 69,214 PART 0 REEL # C-11205	1886
GORE BAY-LAND	GORE BAY AGENCY - CORRESPONDENCE REGARDING LAND ASSIGNMENTS RG 10 VOL. 2345 FILE # 69,251 PART 0 REEL # C-11205	1886
GORE BAY-LAND	GORE BAY AGENCY - APPLICATION FROM HITCHCOCK AND FISHER, TO PURCHASE LOT 26, N. OF D. STREET, TOLSMAVILLE RG 10 VOL. 2348 FILE # 69,446 PART 0 REEL # C-11206	1886
GORE BAY-LAND	GORE BAY AGENCY - AFFIDAVITS OF SETTLEMENT DUTIES BY PETER MCLELLAN ON LOT 27, N. OF D. STREET, AND LOT 13, N. OF E STREET, VILLAGE OF TOLSMAVILLE RG 10 VOL. 2348 FILE # 69,448 PART 0 REEL # C-11206	1886

SUBJECT	FILE NAME	DATES
GORE BAY-LAND	GORE BAY AGENCY - LIST OF EIGHT LAND ASSIGNMENTS RG 10 VOL. 2349 FILE # 70,003 PART 0 REEL # C-11206	1886
GORE BAY-LAND	GORE BAY AGENCY - CORRESPONDENCE REGARDING SETTLEMENT DUTIES ON LOT 8, MAIN STREET, VILLAGE OF GORE BAY WHICH WAS ASSIGNED TO MRS. LOUISA HAWKEY BY THE EXECUTORS OF THE WILL OF THE LATE RICHARD CARNEY RG 10 VOL. 2349 FILE # 70,004 PART 0 REEL # C-11206	1886-1888
GORE BAY-LAND	GORE BAY AGENCY - LIST OF TWO LAND ASSIGNMENTS RG 10 VOL. 2350 FILE # 70,080 PART 0 REEL # C-11206	1886
GORE BAY-LAND	GORE BAY AGENCY - APPLICATION FOR PATENT BY JOHN FRASER FOR LOT 15, PHIPPS STREET, EAST VILLAGE OF GORE BAY RG 10 VOL. 2350 FILE # 70,188 PART 0 REEL # C-11206	1886
GORE BAY-LAND	GORE BAY AGENCY - CANCELLATIONS OF SALE OF LOTS 18 AND 19, CON. 7, COCKBURN ISLAND RG 10 VOL. 2350 FILE # 70,081 PART 0 REEL # C-11206	1886-1887
GORE BAY-LAND	GORE BAY AGENCY - APPLICATION FOR PATENT BY MRS. FRANCIS HOLLOWAY FOR LOT 12, CON. 6, BARRIE ISLAND RG 10 VOL. 2350 FILE # 70,075 PART 0 REEL # C-11206	1886-1892
GORE BAY-LAND	GORE BAY AGENCY - LETTER REGARDING 4 ASSIGNMENTS AND 1 AFFIDAVIT OF SETTLEMENT DUTIES RG 10 VOL. 2351 FILE # 70,313 PART 0 REEL # C-11206	1866
GORE BAY-LAND	GORE BAY AGENCY - REQUEST FOR PATENT FROM SARAH CAROLINE YOUNG FOR LOT 12, PHIPPS STREET EAST, VILLAGE OF GORE BAY RG 10 VOL. 2351 FILE # 70,542 PART 0 REEL # C-11206	1886

SUBJECT	FILE NAME	DATES
GORE BAY-LAND	GORE BAY AGENCY - LAND RETURN FOR JULY RG 10 VOL. 2351 FILE # 70,543 PART 0 REEL # C-11206	1886
GORE BAY-LAND	GORE BAY AGENCY - CORRESPONDENCE REGARDING SETTLEMENT DUTIES ON LOT 26, CON. 8, BURPEE TOWNSHIP; MONEY PAID BY MR. DONALD MCALPINE ON LOT 3 CON. 10, GORDON TOWNSHIP RG 10 VOL. 2351 FILE # 70,541 PART 0 REEL # C-11206	1886-1889
GORE BAY-LAND	GORE BAY AGENCY - CORRESPONDENCE REGARDING IMPROVEMENTS AND TIMBER CUT BY WILLIAM CLARK ON LOT 26, CON. 7, AND LOT 28, CON. 8, ROBINSON TOWNSHIP RG 10 VOL. 2352 FILE # 70,942 PART 0 REEL # C-11206	1886
GORE BAY-LAND	GORE BAY AGENCY - APPLICATION BY JOHN L. BAXTER, FOR A SETTLER'S LICENSE ON LOT 40, CON. 16, ROBINSON TOWNSHIP RG 10 VOL. 2353 FILE # 71,157 PART 0 REEL # C-11206	1886
GORE BAY-LAND	GORE BAY AGENCY - APPLICATION FOR PATENT BY MARTHA JANE BURY FOR LOT 9, WEST RANGE, GORDON TOWNSHIP RG 10 VOL. 2353 FILE # 71,162 PART 0 REEL # C-11206	1886
GORE BAY-LAND	GORE BAY AGENCY - CORRESPONDENCE REGARDING THE ILLEGAL CUTTING OF OAK TREES BY WILLIAM HENRY FARTHING ON LOT 26, CON. 8, ROBINSON TOWNSHIP RG 10 VOL. 2353 FILE # 71,164 PART 0 REEL # C-11206	1886
GORE BAY-LAND	GORE BAY AGENCY - LIST OF SIX LAND ASSIGNMENTS RG 10 VOL. 2354 FILE # 71,338 PART 0 REEL # C-11206	1886
GORE BAY-LAND	GORE BAY AGENCY - APPLICATION FOR PATENT BY WILLIAM L. TROTTER, FOR LOTS 36 AND 37, CON. 3, BURPEE TOWNSHIP RG 10 VOL. 2354 FILE # 71,481 PART 0 REEL # C-11206	1886

SUBJECT	FILE NAME	DATES
GORE BAY-LAND	GORE BAY AGENCY - CORRESPONDENCE REGARDING WILLIAM BROWN'S APPLICATION FOR SETTLER'S LICENSE FOR LOT 17, CON. 5, COCKBURN ISLAND RG 10 VOL. 2354 FILE # 71,675 PART 0 REEL # C-11207	1886
GORE BAY-LAND	GORE BAY AGENCY - TWO LETTERS REGARDING TEN LAND ASSIGNMENTS RG 10 VOL. 2357 FILE # 72,221 PART 0 REEL # C-11207	1886
GORE BAY-LAND	GORE BAY AGENCY - APPLICATION FOR PATENT, FROM HOWLAND AND ARNOLDI, FOR LOTS 6 AND 8, CON. 5, BARRIE ISLAND RG 10 VOL. 2357 FILE # 72,416 PART 0 REEL # C-11207	1886-1887
GORE BAY-LAND	GORE BAY AGENCY - CORRESPONDENCE REGARDING DEEDS FOR JOHN MCPHERSON FOR LOT 14, CON. 10, COCKBURN ISLAND AND WILLIAM T. PATIMAN FOR LOT 13, CON. 10, COCKBURN ISLAND RG 10 VOL. 2359 FILE # 72,568 PART 0 REEL # C-11207	1886
GORE BAY-LAND	GORE BAY AGENCY - CORRESPONDENCE REGARDING AN APPLICATION FROM MRS. JOHN REID, FOR A SETTLER'S LICENSE ON LOT 28, CON. 4, COCKBURN ISLAND RG 10 VOL. 2359 FILE # 72,571 PART 0 REEL # C-11207	1886
GORE BAY-LAND	GORE BAY AGENCY - APPLICATIONS FROM JAMES MCKISLEY AND DUNCAN DUNCANSON FOR SETTLER'S LICENSES ON LOT 24, CON. 3 AND LOT 33, CON. 6, ROBINSON TOWNSHIP RG 10 VOL. 2359 FILE # 72,572 PART 0 REEL # C-11207	1886
GORE BAY-LAND	GORE BAY AGENCY - APPLICATION FOR PATENTS BY S. WITTY AND W.T.C. BAILEY, FOR LOT 6, CON. 5, BARRIE ISLAND AND LOT 20, CON. 5, BURPEE TOWNSHIP RG 10 VOL. 2363 FILE # 73,293 PART 0 REEL # C-11208	1886-1887

SUBJECT	FILE NAME	DATES
GORE BAY-LAND	GORE BAY AGENCY - CORRESPONDENCE CORRECTING HILLIER TIMKIS INSTEAD OF WILLIAM AS PURCHASER OF LOT 4, CON. 7, ROBINSON TOWNSHIP RG 10 VOL. 2364 FILE # 73,503 PART 0 REEL # C-11208	1886
GORE BAY-LAND	GORE BAY AGENCY - APPLICATION FROM GEORGE H. COOK FOR A SETTLER'S LICENSE FOR LOT 13, CON. 9, ROBINSON TOWNSHIP RG 10 VOL. 2364 FILE # 73,515 PART 0 REEL # C-11208	1886
GORE BAY-LAND	GORE BAY AGENCY - APPLICATION FOR PATENT BY JAMES ROBINSON FOR LOT 37, CON. 10, DAWSON TOWNSHIP RG 10 VOL. 2364 FILE # 73,520 PART 0 REEL # C-11208	1886
GORE BAY-LAND	GORE BAY AGENCY - APPLICATIONS FROM ALEX MCWHARTER AND ALEX MCPHERSON FOR SETTLERS LICENSES ON LOTS COVERED BY SALES 202 AND 401 RESPECTIVELY RG 10 VOL. 2364 FILE # 73,523 PART 0 REEL # C-11208	1886
GORE BAY-LAND	GORE BAY AGENCY - CORRESPONDENCE REGARDING THE NON-PERFORMANCE OF SETTLEMENT DUTIES ON LOTS COVERED BY SALES 36, 63 AND 64, DAWSON TOWNSHIP RG 10 VOL. 2364 FILE # 73,522 PART 0 REEL # C-11208	1886-1887
GORE BAY-LAND	GORE BAY AGENCY - LIST OF ELEVEN LAND ASSIGNMENTS RG 10 VOL. 2367 FILE # 73,904 PART 0 REEL # C-11209	1887
GORE BAY-LAND	GORE BAY AGENCY - AFFIDAVITS OF SETTLEMENT DUTIES ON LOTS COVERED BY SALES 187, 189, 269, 270 AND 314 RG 10 VOL. 2368 FILE # 74,376 PART 0 REEL # C-11209	1887
GORE BAY-LAND	GORE BAY AGENCY - CORRESPONDENCE REGARDING AFFIDAVITS OF SETTLEMENT DUTIES BY W.B. RICHARDS ON LOT 21, CON. 13, COCKBURN ISLAND RG 10 VOL. 2368 FILE # 74,377 PART 0 REEL # C-11209	1887

SUBJECT	FILE NAME	DATES
GORE BAY-LAND	GORE BAY AGENCY - APPLICATIONS FROM WILLIAM KEMP AND MALCOLM MCARTHUR, FOR SETTLERS LICENSES FOR LOTS COVERED BY SALES 449, 469, 470 AND 472 RG 10 VOL. 2369 FILE # 74,381 PART 0 REEL # C-11209	1887
GORE BAY-LAND	GORE BAY AGENCY - CORRESPONDENCE REGARDING SETTLEMENT DUTIES PERFORMED BY ALEXANDER MCPHERSON ON LOT 16, CON. 10, COCKBURN ISLAND RG 10 VOL. 2369 FILE # 74,509 PART 0 REEL # C-11209	1887
GORE BAY-LAND	GORE BAY AGENCY - NOTE REGARDING ASSIGNMENT NO. 147 AND 447 RG 10 VOL. 2370 FILE # 74,804 PART 0 REEL # C-11209	1887
GORE BAY-LAND	GORE BAY AGENCY - CORRESPONDENCE REGARDING A DISPUTE OVER TIMBER CUT ON LOT 33, CON. 6, ROBINSON TOWNSHIP AND LOT 4, CON. 11, DAWSON TOWNSHIP RG 10 VOL. 2370 FILE # 74,803 PART 0 REEL # C-11209	1887-1889
GORE BAY-LAND	GORE BAY AGENCY - CORRESPONDENCE REGARDING VARIOUS ASSIGNMENTS OF LOTS 25, CON. 5 AND 6, MILLS TOWNSHIP RG 10 VOL. 2370 FILE # 74,813 PART 0 REEL # C-11209	1887-1890
GORE BAY-LAND	GORE BAY AGENCY - APPLICATIONS FOR PATENT FROM WILLIAM HENRY FARTHING FOR LOT 26, CON. 8, ROBINSON TOWNSHIP AND FROM ELIZABETH ROBINSON FOR LOT 35, CON. 10, DAWSON TOWNSHIP RG 10 VOL. 2370 FILE # 74,806 PART 0 REEL # C-11209	1887-1892
GORE BAY-LAND	GORE BAY AGENCY - APPLICATION FOR PATENT FROM ROBERT STEWART FOR LOT 37, CON. 4, BURPEE TOWNSHIP RG 10 VOL. 2371 FILE # 75,043 PART 0 REEL # C-11209	1887
GORE BAY-LAND	GORE BAY AGENCY - APPLICATION FOR A SETTLER'S LICENSE FOR ROBERT BARBER FOR LOT 14, CON. 5, ROBINSON TOWNSHIP RG 10 VOL. 2371 FILE # 75,044 PART 0 REEL # C-11209	1887

SUBJECT	FILE NAME	DATES
GORE BAY-LAND	GORE BAY AGENCY - CORRESPONDENCE REGARDING THE CANCELLATION OF SALE OF LOT 5, CON. 10, DAWSON TOWNSHIP RG 10 VOL. 2371 FILE # 75,045 PART 0 REEL # C-11209	1887
GORE BAY-LAND	GORE BAY AGENCY - CORRESPONDENCE REGARDING DAVID BEATLY'S APPLICATION FOR PATENTS FOR LOT 1 AND 2, HALL STREET N., VILLAGE OF GORE BAY RG 10 VOL. 2372 FILE # 75,157 PART 0 REEL # C-11209	1887
GORE BAY-LAND	GORE BAY AGENCY - ENQUIRY REGARDING A ROAD ALLOWANCE AROUND THE SMALL LAKE ON LOT 23, CON. 9 AND 10, ROBINSON TOWNSHIP RG 10 VOL. 2373 FILE # 75,547 PART 0 REEL # C-11210	1887
GORE BAY-LAND	GORE BAY AGENCY - CORRESPONDENCE REGARDING AFFIDAVITS FOR SETTLER'S LICENCE FOUND AMONG THE PAPERS IN FORMER AGENT CHARLES B. SAVAGE'S OFFICE RG 10 VOL. 2373 FILE # 75,554 PART 0 REEL # C-11210	1887
GORE BAY-LAND	GORE BAY AGENCY - CORRESPONDENCE REGARDING ROBERT BARRY'S APPLICATION FOR A SETTLER'S LICENSE ON LOT 14, CON. 13, DAWSON TOWNSHIP RG 10 VOL. 2373 FILE # 75,555 PART 0 REEL # C-11210	1887
GORE BAY-LAND	GORE BAY AGENCY - APPLICATION FROM TRUEMAN ALLAN FOR A SETTLER'S LICENSE ON LOT 15, CON. 4, COCKBURN ISLAND RG 10 VOL. 2373 FILE # 75,556 PART 0 REEL # C-11210	1887
GORE BAY-LAND	GORE BAY AGENCY - APPLICATION FOR SETTLERS LICENSES FOR SEVERAL LOTS IN MILLS TOWNSHIP RG 10 VOL. 2374 FILE # 75,777 PART 0 REEL # C-11210	1887
GORE BAY-LAND	GORE BAY AGENCY - CANCELLATION OF SALE OF LOT 6, LAIRD STREET WEST, VILLAGE OF GORE BAY RG 10 VOL. 2374 FILE # 75,778 PART 0 REEL # C-11210	1887

SUBJECT	FILE NAME	DATES
GORE BAY-LAND	GORE BAY AGENCY - APPLICATION FOR PATENT FROM HIRAM WILSON FOR LOT 14, CON. 8, GORDON TOWNSHIP RG 10 VOL. 2374 FILE # 75,779 PART 0 REEL # C-11210	1887
GORE BAY-LAND	GORE BAY AGENCY - CORRESPONDENCE REGARDING THE PURCHASE BY REVEREND A. LYONS OF LOT 12, CON. 7, BARRIE ISLAND AND ITS SUBSEQUENT RESALE RG 10 VOL. 2374 FILE # 75,849 PART 0 REEL # C-11210	1887-1890
GORE BAY-LAND	GORE BAY AGENCY - APPLICATION FOR PATENT FROM ROBERT CROUCH FOR LOT 16, CON. 9, COCKBURN ISLAND RG 10 VOL. 2375 FILE # 75,952 PART 0 REEL # C-11210	1887
GORE BAY-LAND	GORE BAY AGENCY - APPLICATION FOR SETTLERS LICENSE FROM ROBERT J. CAMPBELL FOR LOT 28, CON. 4, BURPEE TOWNSHIP RG 10 VOL. 2375 FILE # 75,953 PART 0 REEL # C-11210	1887
GORE BAY-LAND	GORE BAY AGENCY - REQUEST FOR INFORMATION FROM A.H. PARTRIDGE OF DENVER, COLORADO, ON LOTS 28, 29, AND 30, CON. 9, GORDON TOWNSHIP RG 10 VOL. 2375 FILE # 75,982 PART 0 REEL # C-11210	1887
GORE BAY-LAND	GORE BAY AGENCY - CORRESPONDENCE REGARDING DONALD CURRIE'S APPLICATION FOR A SETTLER'S LICANSE ON LOT 37, CON. 15, ROBINSON TOWNSHIP RG 10 VOL. 2376 FILE # 76,333 PART 0 REEL # C-11210	1887
GORE BAY-LAND	GORE BAY AGENCY - LAND RETURN FOR APRIL RG 10 VOL. 2377 FILE # 76,599 PART 0 REEL # C-11210	1887
GORE BAY-LAND	GORE BAY AGENCY - REQUEST FOR INFORMATION REGARDING DATE OF SALE OF LOTS 15 & 16, CON. 5, GORDON TOWNSHIP RG 10 VOL. 2377 FILE # 76,762 PART 0 REEL # C-11210	1887

SUBJECT	FILE NAME	DATES
GORE BAY-LAND	GORE BAY AGENCY - CORRESPONDENCE REGARDING THE SALE TO W.M. CREWSON OF LOTS 16, 20, AND 21, W. AND 20 AND 21 E., DENNIS STREET, GORE BAY AND LOT 13, CON. 2, MILLS TOWNSHIP RG 10 VOL. 2377 FILE # 76,745 PART 0 REEL # C-11210	1887-1900
GORE BAY-LAND	GORE BAY AGENCY - CORRESPONDENCE REGARDING FOUR ASSIGNMENTS IN HILLS AND ALLAN TOWNSHIPS RG 10 VOL. 2378 FILE # 76,965 PART 0 REEL # C-11210	1887
GORE BAY-LAND	GORE BAY AGENCY - JOHN B. BAKER'S APPLICATION TO BUY LOT 20, CON. 5, MILLS TOWNSHIP AND INFORMATION AN AMOUNT DUE ON LOT 20, CON. 6, MILLS TOWNSHIP RG 10 VOL. 2378 FILE # 77,016 PART 0 REEL # C-11210	1887
GORE BAY-LAND	GORE BAY AGENCY - APPLICATION FOR PATENT BY ROBERT S. CROUCH FOR LOT 16, CON. 9, COCKBURN ISLAND RG 10 VOL. 2379 FILE # 77,315 PART 0 REEL # C-11211	1887
GORE BAY-LAND	GORE BAY AGENCY - APPLICATION FROM WILLIAM AUKLAND TO BUY LOT 25, CON. 9, DAWSON TOWNSHIP RG 10 VOL. 2379 FILE # 77,423 PART 0 REEL # C-11211	1887
GORE BAY-LAND	GORE BAY AGENCY - ENQUIRY ON NUMBER OF ACRES IN LOT 24, CON. 3, BARRIE ISLAND RG 10 VOL. 2380 FILE # 77,624 PART 0 REEL # C-11211	1887
GORE BAY-LAND	GORE BAY AGENCY - ENQUIRY AS TO PURCHASER AND DATE OF SALE OF LOT 15, CON. 5, BARRIE ISLAND AND LOT 3, CON. 10, MILLS TOWNSHIP RG 10 VOL. 2380 FILE # 77,626 PART 0 REEL # C-11211	1887

SUBJECT	FILE NAME	DATES
GORE BAY-LAND	GORE BAY AGENCY - APPLICATION FOR PATENT, FROM MR. GEORGE YOUNG FOR LOT 11, PHIPPS STREET, GORE BAY RG 10 VOL. 2380 FILE # 77,629 PART 0 REEL # C-11211	1887
GORE BAY-LAND	GORE BAY AGENCY - CORRESPONDENCE REGARDING A NUMBER OF LAND ASSIGNMENTS IN THE AGENCY RG 10 VOL. 2380 FILE # 77,634 PART 0 REEL # C-11211	1887
GORE BAY-LAND	GORE BAY AGENCY - CORRESPONDENCE REGARDING A RECEIPT FOR FULL PAYMENT BY GEORGE STEWART FOR LOT 25, CON. 3 AND 4, MILLS TOWNSHIP RG 10 VOL. 2380 FILE # 77,745 PART 0 REEL # C-11211	1887
GORE BAY-LAND	GORE BAY AGENCY - APPLICATION FOR PATENT FROM DAVID BICKELL FOR LOT 13, HULL STREET N., GORE BAY RG 10 VOL. 2380 FILE # 77,746 PART 0 REEL # C-11211	1887
GORE BAY-LAND	GORE BAY AGENCY - REQUEST FOR INFORMATION ON THE OWNERS AND AMOUNTS DUE ON LOTS 20 AND 21, CON. 5 AND LOT 9, CON. 6, BARRIE ISLAND RG 10 VOL. 2380 FILE # 77,817 PART 0 REEL # C-11211	1887
GORE BAY-LAND	GORE BAY AGENCY - REQUEST FOR INFORMATION FROM JONES BROS. & MACKENZIE, ON LOTS 7 & 8, CON. 8, BARRIE ISLAND RG 10 VOL. 2381 FILE # 77,952 PART 0 REEL # C-11211	1887
GORE BAY-LAND	GORE BAY AGENCY - CORRESPONDENCE FROM JONES BROS. AND MACKENZIE REGARDING AFFIDAVITS FOR LOTS 12 AND 13, CON. 4 BARRIE ISLAND RG 10 VOL. 2381 FILE # 78,254 PART 0 REEL # C-11211	1887
GORE BAY-LAND	GORE BAY AGENCY - APPLICATION FOR PATENT FROM ELIZA HENDERSON FOR LOT 18, THORBURN STREET, GORE BAY RG 10 VOL. 2382 FILE # 78,500 PART 0 REEL # C-11211	1887

SUBJECT	FILE NAME	DATES
GORE BAY-LAND	GORE BAY AGENCY - CORRESPONDENCE REGARDING THE CANCELLATION OF SALES OF LOTS 10 AND 12, CON. 8, COCKBURN ISLAND RG 10 VOL. 2382 FILE # 78,548 PART 0 REEL # C-11211	1887-1894
GORE BAY-LAND	GORE BAY AGENCY - APPLICATION FOR PATENT FROM WILLIAM N. RUNNALL, FOR LOTS 6 AND 7, CON. 6, BARRIE ISLAND RG 10 VOL. 2383 FILE # 78,789 PART 0 REEL # C-11212	1887
GORE BAY-LAND	GORE BAY AGENCY - CORRESPONDENCE REGARDING SEVERAL LOTS IN MILLS AND BURPEE TOWNSHIPS RG 10 VOL. 2383 FILE # 78,830 PART 0 REEL # C-11212	1887
GORE BAY-LAND	GORE BAY AGENCY - CORRESPONDENCE REGARDING THE NUMBER OF ACRES IN LOT 2, CON. 5, BURPEE TOWNSHIP AND LOTS 27 AND 28, CON. 6, GORDON TOWNSHIP RG 10 VOL. 2383 FILE # 78,831 PART 0 REEL # C-11212	1887
GORE BAY-LAND	GORE BAY AGENCY - CORRESPONDENCE REGARDING THE STATUS OF LOTS 23 AND 24, CON. 3, AND LOT 23, CON. 4, MILLS TOWNSHIP RG 10 VOL. 2383 FILE # 78,832 PART 0 REEL # C-11212	1887
GORE BAY-LAND	GORE BAY AGENCY - REQUEST, FROM LANDS AGENT B.W. ROSS, FOR NAMES OF OWNERS AND AMOUNTS DUE ON LOT 6, WATER STREET, LOTS 6 AND 7, HALL STREET, GORE BAY AND LOT 21, CON. 7, GORDON TOWNSHIP RG 10 VOL. 2384 FILE # 78,992 PART 0 REEL # C-11212	1887
GORE BAY-LAND	GORE BAY AGENCY - APPLICATION FROM H.H. MATHESON, FOR A SETTLERS LICENSE FOR LOT 11, CON. 6, BURPEE TOWNSHIP RG 10 VOL. 2384 FILE # 78,993 PART 0 REEL # C-11212	1887
GORE BAY-LAND	GORE BAY AGENCY - CANCELLATION OF SALE OF LOT 10, CON. 9, COCKBURN ISLAND RG 10 VOL. 2384 FILE # 78,994 PART 0 REEL # C-11212	1887-1888

SUBJECT	FILE NAME	DATES
GORE BAY-LAND	GORE BAY AGENCY - CORRESPONDENCE REGARDING THE OWNERS AND AMOUNTS DUE ON SEVERAL LOTS IN THE AGENCY RG 10 VOL. 2385 FILE # 79,150 PART 0 REEL # C-11212	1887
GORE BAY-LAND	GORE BAY AGENCY - CORRESPONDENCE REGARDING THE NUMBER OF ACRES AND PRICE ON LOT 21, CON. 4, BARRIE ISLAND RG 10 VOL. 2385 FILE # 79,152 PART 0 REEL # C-11212	1887
GORE BAY-LAND	GORE BAY AGENCY - APPLICATION FOR PATENT BY DAVID WOLFE, FOR LOT 12, CON. 5, GORDON TOWNSHIP RG 10 VOL. 2385 FILE # 79,153 PART 0 REEL # C-11212	1887
GORE BAY-LAND	GORE BAY AGENCY - APPLICATION FOR PATENT BY JOHN EDMONDS FOR LOT 23, CON. 8 AND 10 25, CON. 7, ROBINSON TOWNSHIP RG 10 VOL. 2387 FILE # 79,483 PART 0 REEL # C-11212	1887
GORE BAY-LAND	GORE BAY AGENCY - APPLICATION, FROM THORBURN AND FRASER, TO BUY WATER LOTS 11 AND 12, WATER STREET, GORE BAY RG 10 VOL. 2387 FILE # 79,653 PART 0 REEL # C-11212	1887-1892
GORE BAY-LAND	GORE BAY AGENCY - CORRESPONDENCE REGARDING LAND SALES IN THE AGENCY RG 10 VOL. 2387 FILE # 79,484 PART 0 REEL # C-11212	1887-1899
GORE BAY-LAND	GORE BAY AGENCY - LISTS OF UNSOLD LOTS IN THE VARIOUS TOWNSHIPS RG 10 VOL. 2389 FILE # 79,904 PART 0 REEL # C-11212	1887
GORE BAY-LAND	GORE BAY AGENCY - LAND RETURN FOR SEPTEMBER RG 10 VOL. 2392 FILE # 80,502 PART 0 REEL # C-11213	1887

SUBJECT	FILE NAME	DATES
GORE BAY-LAND	GORE BAY AGENCY - NINETEEN LAND ASSIGNMENTS RG 10 VOL. 2395 FILE # 81,424 PART 0 REEL # C-11214	1887
GORE BAY-LAND	GORE BAY AGENCY - LAND RETURN FOR NOVEMBER RG 10 VOL. 2396 FILE # 82,129 PART 0 REEL # C-11214	1887
GORE BAY-LAND	GORE BAY AGENCY - SEVERAL AFFIDAVITS OF SETTLEMENT DUTIES ON VARIOUS LOTS IN THE AGENCY RG 10 VOL. 2396 FILE # 82,127 PART 0 REEL # C-11214	1887-1888
GORE BAY-LAND	GORE BAY AGENCY - LAND RETURN FOR DECEMBER 1887 RG 10 VOL. 2399 FILE # 82,707 PART 0 REEL # C-11214	1888
GORE BAY-LAND	GORE BAY AGENCY - CORRESPONDENCE REGARDING SIX AFFIDAVITS OF SETTLEMENT DUTIES RG 10 VOL. 2399 FILE # 82,714 PART 0 REEL # C-11214	1888
GORE BAY-LAND	GORE BAY AGENCY - CORRESPONDENCE REGARDING THE PROBATE OF THE WILL OF ADAM G. PARKINSON & SEVERAL ASSIGNMENTS RG 10 VOL. 2404 FILE # 83,934 PART 0 REEL # C-11215	1888
GORE BAY-LAND	GORE BAY AGENCY - CORRESPONDENCE REGARDING AFFIDAVITS OF SETTLEMENT DUTIES ON SEVERAL LOTS IN THE AGENCY RG 10 VOL. 2404 FILE # 83,942 PART 0 REEL # C-11215	1888
GORE BAY-LAND	GORE BAY AGENCY - ROBERT BOYTER'S REQUEST FOR INFORMATION ON SALE 246 WHICH STANDS IN HIS LATE WIFE'S NAME RG 10 VOL. 2404 FILE # 83,944 PART 0 REEL # C-11215	1888

SUBJECT	FILE NAME	DATES
GORE BAY-LAND	GORE BAY AGENCY - CORRESPONDENCE REGARDING A PATENT FOR MALCOLM MCLELLAN FOR LOTS 26 & 27 CON. 2, BURPEE TOWNSHIP RG 10 VOL. 2404 FILE # 83,950 PART 0 REEL # C-11215	1888-1889
GORE BAY-LAND	GORE BAY AGENCY - CANCELLATION OF SALE OF LOT 24, CON. 6, GORDON TOWNSHIP RG 10 VOL. 2404 FILE # 83,949 PART 0 REEL # C-11215	1888-1894
GORE BAY-LAND	GORE BAY AGENCY - THREE AFFIDAVITS OF SETTLEMENT DUTIES & REQUESTS FOR PATENTS RG 10 VOL. 2409 FILE # 84,466 PART 0 REEL # C-11216	1888
GORE BAY-LAND	GORE BAY AGENCY - CORRESPONDENCE REGARDING TIMBER LICENSES IN DAWSON AND ROBINSON TOWNSHIPS RG 10 VOL. 2411 FILE # 85,114 PART 1 REEL # C-11216	1888-1895
GORE BAY-LAND	GORE BAY AGENCY - CORRESPONDENCE REGARDING TIMBER LICENSES IN DAWSON AND ROBINSON TOWNSHIPS, PARTICULARLY TO THE VICTORIA HARBOUR COMPANY RG 10 VOL. 2412 FILE # 85,114 PART 2 REEL # C-11216	1896-1903
GORE BAY-LAND	GORE BAY AGENCY - CORRESPONDENCE REGARDING TIMBER LICENSES IN DAWSON & ROBINSON TOWNSHIPS RG 10 VOL. 2412 FILE # 85,114 PART 3 REEL # C-11216-11217	1903-1918
GORE BAY-LAND	GORE BAY AGENCY - CORRESPONDENCE REGARDING AFFIDAVITS OF SETTLEMENT DUTIES ON LOTS IN GORE BAY & COCKBURN ISLAND RG 10 VOL. 2416 FILE # 86,064 PART 0 REEL # C-11217	1888
GORE BAY-LAND	GORE BAY AGENCY - APPLICATION FOR PATENT BY ROBERT W. O'BRIAN, FOR LOTS 29 & 30, N. SIDE OF D. STREET, VILLAGE OF TOLSMAVILLE RG 10 VOL. 2416 FILE # 86,068 PART 0 REEL # C-11217	1888

SUBJECT	FILE NAME	DATES
GORE BAY-LAND	GORE BAY AGENCY - CORRESPONDENCE REGARDING THE CANCELLATION OF SALE OF SEVERAL LOTS IN DAWSON & ROBINSON TOWNSHIPS RG 10 VOL. 2417 FILE # 86,131-1A PART 0 REEL # C-11217	1888-1933
GORE BAY-LAND	GORE BAY - AGENCY - AFFIDAVITS OF SETTLEMENT DUTIES AND REQUESTS FOR PATENTS FOR SEVERAL LOTS IN THE AGENCY RG 10 VOL. 2420 FILE # 86,545 PART 0 REEL # C-11218	1888
GORE BAY-LAND	GORE BAY AGENCY - APPLICATION FOR PATENTS, BY JOHN GOODMURPHY, FOR LOT 4, E RANGE, GORDON TOWNSHIP & LOT 6, PHIPPS ST. E, GORE BAY RG 10 VOL. 2424 FILE # 87,373 PART 0 REEL # C-11218	1888
GORE BAY-LAND	GORE BAY AGENCY - THREE AFFIDAVITS OF SETTLEMENT DUTIES RG 10 VOL. 2426 FILE # 88,190 PART 0 REEL # C-11219	1888
GORE BAY-LAND	GORE BAY AGENCY - CORRESPONDENCE REGARDING NUMEROUS LAND SALES IN BURPEE TOWNSHIP RG 10 VOL. 2426 FILE # 88,236 PART 0 REEL # C-11219	1888-1928
GORE BAY-LAND	GORE BAY AGENCY - AFFIDAVIT OF SETTLEMENT DUTIES BY SARAH ALICE ANDERSON FOR LOT 13, PHIPPS STREET E., GORE BAY RG 10 VOL. 2427 FILE # 88,436 PART 0 REEL # C-11219	1888
GORE BAY-LAND	GORE BAY AGENCY - CORRESPONDENCE REGARDING A MORTGAGE ON LOT 17, CON. 6, BARRIE ISLAND RG 10 VOL. 2427 FILE # 88,555 PART 0 REEL # C-11219	1888
GORE BAY-LAND	NORTHERN SUPERINTENDENCY, 1ST DIVISION - MANITOWANING - CORRESPONDENCE REGARDING LAND ASSIGNMENTS FROM THE COCKBURN ISLAND AND THE GORE BAY OFFICES RG 10 VOL. 2443 FILE # 92,684 PART 0 REEL # C-11222	1889

SUBJECT	FILE NAME	DATES
GORE BAY-LAND	NORTHERN SUPERINTENDENCY, 1 DIVISION - MANITOWANING - LIST OF LAND ASSIGNMENTS FROM THE GORE BAY AND THE COCKBURN ISLAND OFFICES RG 10 VOL. 2471 FILE # 98,031 PART 0 REEL # C-11226	1889
GORE BAY-LAND	NORTHERN SUPERINTENDENCY,1 DIVISION - MANITOWANING - LIST OF AFFIDAVITS OF SETTLEMENT DUTIES ON LOTS COVERED BY THE COCKBURN ISLAND AND THE GORE BAY OFFICES. REQUEST FOR PATENTS TO BE ISSUED FOR THE LOTS IN QUESTION RG 10 VOL. 2471 FILE # 98,032 PART 0 REEL # C-11226	1889
GORE BAY-LAND	NORTHERN SUPERINTENDENCY, 1 DIVISION - MANITOWANING - LAND RETURN FROM THE GORE BAY OFFICE FOR THE MONTH OF OCTOBER. RG 10 VOL. 2485 FILE # 101,022 PART 0 REEL # C-11228	1889-1890
GORE BAY-LAND	GORE BAY AGENCY - CANCELLATION OF THE SALE OF CERTAIN LOTS IN THE AGENCY. RG 10 VOL. 2516 FILE # 106,019 PART 6 REEL # C-11232	1897-1898
GORE BAY-LAND	GORE BAY AGENCY - APPLICATION, FROM MR. WILLIAM WATT, TO PURCHASE LOT 13, CON. 9, MILLS TOWNSHIP. RG 10 VOL. 2667 FILE # 133,582 PART 0 REEL # C-11260	1892
GORE BAY-LAND	GORE BAY AGENCY - APPLICATION, FROM THOMAS GREENMAN TO PURCHASE LOT 2, CON. 8, BARRIE ISLAND. RG 10 VOL. 2667 FILE # 133,583 PART 0 REEL # C-11260	1892-1893
GORE BAY-LAND	GORE BAY AGENCY - APPLICATION FROM ALBERT PEMBERTON, TO PURCHASE LOTS 1 AND 2, CON. 12, MILLS TOWNSHIP. RG 10 VOL. 2667 FILE # 133,734 PART 0 REEL # C-11260	1892-1893
GORE BAY-LAND	GORE BAY AGENCY - LAND RETURN FOR DECEMBER, 1892. RG 10 VOL. 2669 FILE # 134,096 PART 0 REEL # C-11260	1893

SUBJECT	FILE NAME	DATES
GORE BAY-LAND	GORE BAY AGENCY - LAND RETURN FOR DECEMBER 1892, FOR COCKBURN ISLAND. RG 10 VOL. 2669 FILE # 134,098 PART 0 REEL # C-11260	1893
GORE BAY-LAND	GORE BAY AGENCY - RETURN OF LAND ASSIGNMENTS FOR DECEMBER, 1892. RG 10 VOL. 2669 FILE # 134,258 PART 0 REEL # C-11260	1893
GORE BAY-LAND	GORE BAY AGENCY - REQUISITION FOR PATENTS FOR DECEMBER, 1892. RG 10 VOL. 2669 FILE # 134,272 PART 0 REEL # C-11260	1893
GORE BAY-LAND	GORE BAY AGENCY - APPLICATION FROM WILLIAM THORBURN, TO PURCHASE LOTS 34, AND 35, CON. 6, BURPEE TOWNSHIP. RG 10 VOL. 2671 FILE # 134,358 PART 0 REEL # C-11260	1893
GORE BAY-LAND	GORE BAY AGENCY - APPLICATION FROM ALEX RUMBY TO PURCHASE LOT 13, CON. 1, ROBINSON TOWNSHIP. RG 10 VOL. 2672 FILE # 134,526 PART 0 REEL # C-11260	1893
GORE BAY-LAND	GORE BAY AGENCY - APPLICATION FROM ARTHUR WILLIAMS TO PURCHASE LOTS 32, 34 AND 44, CON. 5, ROBINSON TOWNSHIP. RG 10 VOL. 2673 FILE # 134,729 PART 0 REEL # C-11261	1893
GORE BAY-LAND	GORE BAY AGENCY - APPLICATION, FROM HECTOR RAZELL, TO PURCHASE LOT 2, CON. 6, AND LOT 1, CON. 7, BARRIE ISLAND. RG 10 VOL. 2673 FILE # 134,776 PART 0 REEL # C-11261	1893
GORE BAY-LAND	GORE BAY AGENCY - APPLICATION FROM HENRY MENZIE TO PURCHASE LOT 22, CON. 8, BARRIE ISLAND. RG 10 VOL. 2673 FILE # 135,044 PART 0 REEL # C-11261	1893

SUBJECT	FILE NAME	DATES
GORE BAY-LAND	GORE BAY AGENCY - REQUISITION FOR PATENTS FOR JANUARY; CORRESPONDENCE AND AFFIDAVITS. RG 10 VOL. 2674 FILE # 135,155 PART 0 REEL # C-11261	1893
GORE BAY-LAND	GORE BAY AGENCY - RETURN OF LAND ASSIGNMENTS FOR JANUARY. RG 10 VOL. 2674 FILE # 135,157 PART 0 REEL # C-11261	1893
GORE BAY-LAND	GORE BAY AGENCY - LAND RETURN FOR JANUARY. RG 10 VOL. 2674 FILE # 135,162 PART 0 REEL # C-11261	1893
GORE BAY-LAND	GORE BAY AGENCY - LAND RETURN FOR JANUARY FOR COCKBURN ISLAND. RG 10 VOL. 2674 FILE # 135,164 PART 0 REEL # C-11261	1893
GORE BAY-LAND	GORE BAY AGENCY - APPLICATION FROM JAMES MORDEN TO PURCHASE LOT 17, CON. 5, BARRIE ISLAND. RG 10 VOL. 2675 FILE # 135,427 PART 0 REEL # C-11261	1893
GORE BAY-LAND	GORE BAY AGENCY - APPLICATION FROM EDMUND WILLIAMS, TO PURCHASE LOT 34, CON. 4, ROBINSON TOWNSHIP. RG 10 VOL. 2675 FILE # 135,512 PART 0 REEL # C-11261	1893
GORE BAY-LAND	GORE BAY AGENCY - CANCELLATION OF SALE OF LOT 15, CON. 6, MILLS TOWNSHIP. RG 10 VOL. 2676 FILE # 135,636 PART 0 REEL # C-11261	1893
GORE BAY-LAND	GORE BAY AGENCY - CANCELLATION OF SALE OF LOT 25, THORBURN ST. E., GORE BAY RG 10 VOL. 2678 FILE # 136,444 PART 0 REEL # C-11261	1893

SUBJECT	FILE NAME	DATES
GORE BAY-LAND	GORE BAY AGENCY - CANCELLATION OF SALE OF LOTS 29 AND 30, CON. 13, ROBINSON TOWNSHIP. RG 10 VOL. 2678 FILE # 136,498 PART 0 REEL # C-11262	1893
GORE BAY-LAND	GORE BAY AGENCY - CORRESPONDENCE AND AFFIDAVITS REGARDING LOT 14, PHIPPS ST. E., GORE BAY, APPARENTLY OWNED BY PETER MCRAE. RG 10 VOL. 2678 FILE # 136,445 PART 0 REEL # C-11261-11262	1893-1894
GORE BAY-LAND	GORE BAY AGENCY - CANCELLATION OF SALE OF LOT 30, CON. 7, BURPEE TOWNSHIP. RG 10 VOL. 2679 FILE # 136,809 PART 0 REEL # C-11262	1893
GORE BAY-LAND	GORE BAY AGENCY - RETURN OF LAND ASSIGNMENTS FOR MARCH. RG 10 VOL. 2679 FILE # 136,954 PART 0 REEL # C-11262	1893
GORE BAY-LAND	GORE BAY AGENCY - LAND RETURN FOR MARCH FOR COCKBURN ISLAND. RG 10 VOL. 2679 FILE # 136,955 PART 0 REEL # C-11262	1893
GORE BAY-LAND	GORE BAY AGENCY - LAND RETURN FOR MARCH. RG 10 VOL. 2679 FILE # 136,957 PART 0 REEL # C-11262	1893
GORE BAY-LAND	GORE BAY AGENCY - REQUISITION FOR PATENTS FOR MARCH; AFFIDAVITS. RG 10 VOL. 2679 FILE # 136,960 PART 0 REEL # C-11262	1893
GORE BAY-LAND	GORE BAY AGENCY - CORRESPONDENCE REGARDING THE NON-PERFORMANCE OF SETTLEMENT DUTIES ON LOT 5, CON. 5, BURRIE ISLAND, OWNED BY DANIEL SMITH. RG 10 VOL. 2679 FILE # 136,984 PART 0 REEL # C-11262	1893

SUBJECT	FILE NAME	DATES
GORE BAY-LAND	GORE BAY AGENCY - CANCELLATION OF SALE OF LOT 23, CON. 5, MILLS TOWNSHIP. RG 10 VOL. 2679 FILE # 136,808 PART 0 REEL # C-11262	1893-1903
GORE BAY-LAND	GORE BAY AGENCY - APPLICATION, FROM WILLIAM WALDIE, TO PURCHASE LOTS 24 AND 25, CON. 11, AND LOT 35, CON. 12, DAWSON TOWNSHIP. RG 10 VOL. 2681 FILE # 137,167 PART 0 REEL # C-11262	1893
GORE BAY-LAND	GORE BAY AGENCY - APPLICATION FROM ALLAN ORR, TO PURCHASE LOT 30, CON. 14, ALLAN TOWNSHIP. RG 10 VOL. 2681 FILE # 137,218 PART 0 REEL # C-11262	1893
GORE BAY-LAND	GORE BAY AGENCY - CORRESPONDENCE REGARDING AN APPLICATION FROM JAMES CLELAND AND CHARLES BARBER, TO PURCHASE THE WATER FRONT OF LOT 7, WATER ST., GORE BAY. RG 10 VOL. 2681 FILE # 137,219 PART 0 REEL # C-11262	1893-1894
GORE BAY-LAND	GORE BAY AGENCY - APPLICATION FROM DAVID R. SPRINGER TO PURCHASE LOTS 22, 23, 24 AND 25, CON. 11, ALLAN TOWNSHIP. RG 10 VOL. 2682 FILE # 137,311 PART 0 REEL # C-11262	1893
GORE BAY-LAND	GORE BAY AGENCY - APPLICATION FROM ROBERT THORBURN TO PURCHASE LOTS 23, 24, 25 AND 26, CON. 12, ALLAN TOWNSHIP. RG 10 VOL. 2682 FILE # 137,312 PART 0 REEL # C-11262	1893
GORE BAY-LAND	GORE BAY AGENCY - APPLICATION FROM JAMES THORBURN TO PURCHASE LOTS 21, 22, 23 AND 24, CON. 13, ALLAN TOWNSHIP. RG 10 VOL. 2682 FILE # 137,328 PART 0 REEL # C-11262	1893
GORE BAY-LAND	GORE BAY AGENCY - APPLICATION, FROM MR. HERMAN CURRIE, TO PURCHASE LOTS 21 AND 22, CON. 12, AND LOTS 29 AND 30, CON. 13, ALLAN TOWNSHIP. RG 10 VOL. 2682 FILE # 137,329 PART 0 REEL # C-11262	1893

SUBJECT	FILE NAME	DATES
GORE BAY-LAND	GORE BAY AGENCY - APPLICATION FROM ANDREW DUNCAN TO PURCHASE LOTS 27, 28 29 AND 30, CON. 12, ALLAN TOWNSHIP. RG 10 VOL. 2682 FILE # 137,330 PART 0 REEL # C-11262	1893
GORE BAY-LAND	GORE BAY AGENCY - APPLICATION FROM JOSEPH JOHNSTON TO PURCHASE LOTS 27, 28, 29, 30, CON. 11, ALLAN TOWNSHIP. RG 10 VOL. 2682 FILE # 137,336 PART 0 REEL # C-11262	1893
GORE BAY-LAND	GORE BAY AGENCY - APPLICATION FROM ALEXANDER THORBURN, TO PURCHASE LOTS 25, 26, 27 AND 28, CON. 13, ALLAN TOWNSHIP. RG 10 VOL. 2682 FILE # 137,337 PART 0 REEL # C-11262	1893
GORE BAY-LAND	GORE BAY AGENCY - APPLICATION, FROM WILLIAM THORBURN TO PURCHASE LOTS 1 CON. 11 AND 12, GORDON TOWNSHIP. RG 10 VOL. 2682 FILE # 137,338 PART 0 REEL # C-11262	1893
GORE BAY-LAND	GORE BAY AGENCY - CORRESPONDENCE REGARDING THE CANCELLATION OF SALES OF LOTS 22 AND 23, CON. 3, GORDON TOWNSHIP. RG 10 VOL. 2682 FILE # 137,339 PART 0 REEL # C-11262	1893
GORE BAY-LAND	GORE BAY AGENCY - CANCELLATION OF SALES OF LOTS 2 AND 3, CON. 11, GORDON TOWNSHIP. RG 10 VOL. 2683 FILE # 137,450 PART 0 REEL # C-11263	1893
GORE BAY-LAND	GORE BAY AGENCY - CORRESPONDENCE REGARDING THE PRICE OF LOT 19, WATER ST. E. AND LOTS 17, 18, 19 EAST ST. N., GORE BAY. RG 10 VOL. 2683 FILE # 137,451 PART 0 REEL # C-11263	1893
GORE BAY-LAND	GORE BAY AGENCY - CORRESPONDENCE AND AFFIDAVITS REGARDING THE CANCELLATION OF SALE AND PROPOSED RESALE OF SEVERAL LOTS IN GORDON TOWNSHIP. RG 10 VOL. 2683 FILE # 137,366 PART 0 REEL # C-11262	1893-1931

SUBJECT	FILE NAME	DATES
GORE BAY-LAND	GORE BAY AGENCY - APPLICATION FROM JOHN WIGLY TO PURCHASE LOT 23, CON. 2, ROBINSON TOWNSHIP. RG 10 VOL. 2684 FILE # 137,605 PART 0 REEL # C-11263	1893
GORE BAY-LAND	GORE BAY AGENCY - CANCELLATION OF SALE OF LOT 4, CON. 11, GORDON TOWNSHIP. RG 10 VOL. 2684 FILE # 137,711 PART 0 REEL # C-11263	1893
GORE BAY-LAND	GORE BAY AGENCY - APPLICATION FROM ALFRED L. KEMP TO PURCHASE LOT 43, CON. 5, ROBINSON TOWNSHIP. RG 10 VOL. 2684 FILE # 137,712 PART 0 REEL # C-11263	1893
GORE BAY-LAND	GORE BAY AGENCY - CANCELLATION OF SALE OF LOT 24, WEST RANGE, GORDON TOWNSHIP. RG 10 VOL. 2685 FILE # 137,760 PART 0 REEL # C-11263	1893
GORE BAY-LAND	GORE BAY AGENCY - LAND RETURN FOR APRIL. RG 10 VOL. 2685 FILE # 137,850 PART 0 REEL # C-11263	1893
GORE BAY-LAND	GORE BAY AGENCY - REQUISITION FOR PATENTS FOR APRIL. RG 10 VOL. 2685 FILE # 137,852 PART 0 REEL # C-11263	1893
GORE BAY-LAND	GORE BAY AGENCY - LAND RETURN FOR COCKBURN ISLAND FOR APRIL. RG 10 VOL. 2685 FILE # 137,859 PART 0 REEL # C-11263	1893
GORE BAY-LAND	GORE BAY AGENCY - APPLICATION FROM JOHN WILLY TO PURCHASE LOT 26, CON. 5, ROBINSON TOWNSHIP. RG 10 VOL. 2685 FILE # 138,010 PART 0 REEL # C-11263	1893

SUBJECT	FILE NAME	DATES
GORE BAY-LAND	GORE BAY AGENCY - APPLICATIONS TO PURCHASE LOT 21, CON. 1, ROBINSON TOWNSHIP AND ITS EVENTUAL SALE TO LOUIS KEMP. RG 10 VOL. 2686 FILE # 138,168 PART 0 REEL # C-11263	1893-1898
GORE BAY-LAND	GORE BAY AGENCY - APPLICATION FROM MARSHALL PATTERSON, TO PURCHASE LOTS 44, CON. 6, 7 AND 8, ROBINSON TOWNSHIP. RG 10 VOL. 2687 FILE # 138,513 PART 0 REEL # C-11263	1893
GORE BAY-LAND	GORE BAY AGENCY - RETURN OF LAND ASSIGNMENTS FOR MAY. RG 10 VOL. 2687 FILE # 138,783 PART 0 REEL # C-11264	1893
GORE BAY-LAND	GORE BAY AGENCY - REQUISITION FOR PATENTS FOR MAY; CORRESPONDENCE; AFFIDAVITS. RG 10 VOL. 2687 FILE # 138,786 PART 0 REEL # C-11264	1893
GORE BAY-LAND	GORE BAY AGENCY - CANCELLATION OF SALE OF LOT 18, EAST ST., S., GORE BAY. RG 10 VOL. 2687 FILE # 138,788 PART 0 REEL # C-11264	1893
GORE BAY-LAND	GORE BAY AGENCY - APPLICATION FROM PHILIP F. MORDEN TO PURCHASE LOT 19, CON. 6, BURRIE ISLAND. RG 10 VOL. 2687 FILE # 138,789 PART 0 REEL # C-11264	1893
GORE BAY-LAND	GORE BAY AGENCY - LAND RETURN FOR MAY. RG 10 VOL. 2688 FILE # 138,833 PART 0 REEL # C-11264	1893
GORE BAY-LAND	GORE BAY AGENCY - REQUEST FROM JOHN S. HAWKINS, FOR INFORMATION REGARDING THE TITLES TO INDIAN LANDS TO BE SOLD FOR TAXES. RG 10 VOL. 2689 FILE # 139,127 PART 0 REEL # C-11264	1893

SUBJECT	FILE NAME	DATES
GORE BAY-LAND	GORE BAY AGENCY - CANCELLATION OF SALE OF LOT 22, CON. 10, COCKBURN ISLAND. RG 10 VOL. 2689 FILE # 139,154 PART 0 REEL # C-11264	1893
GORE BAY-LAND	GORE BAY AGENCY - APPLICATION FROM WILLIAM NOAKS TO PURCHASE LOTS 36 AND 37 CON. 7, AND LOT 37, CON. 8, ROBINSON TOWNSHIP. RG 10 VOL. 2690 FILE # 139,392 PART 0 REEL # C-11264	1893
GORE BAY-LAND	GORE BAY AGENCY - APPLICATIONS TO PURCHASE LOT 24, CON. 2, ROBINSON TOWNSHIP AND ITS EVENTUAL SALE TO ELIZABETH WILEY. RG 10 VOL. 2690 FILE # 139,393 PART 0 REEL # C-11264	1893
GORE BAY-LAND	GORE BAY AGENCY - APPLICATION FROM JAMES BLACKBURN TO PURCHASE LOT 7, CON. 4, ROBINSON TOWNSHIP. RG 10 VOL. 2690 FILE # 139,394 PART 0 REEL # C-11264	1893
GORE BAY-LAND	GORE BAY AGENCY - APPLICATION FROM D.J. MILLER, TO PURCHASE LOTS 22 AND 23, CON. 4 AND LOTS 21 AND 22 CON. 6, ROBINSON TOWNSHIP. RG 10 VOL. 2690 FILE # 139,531 PART 0 REEL # C-11264	1893
GORE BAY-LAND	GORE BAY AGENCY - APPLICATION FROM EDWARD NOLAND, TO PURCHASE LOT 15, CON. 6, MILLS TOWNSHIP; EVENTUALLY SOLD TO THOMAS ROBINSON. RG 10 VOL. 2690 FILE # 139,530 PART 0 REEL # C-11264	1893-1899
GORE BAY-LAND	GORE BAY AGENCY - LAND RETURN FOR JUNE. RG 10 VOL. 2691 FILE # 139,730 PART 0 REEL # C-11264	1893
GORE BAY-LAND	GORE BAY AGENCY - LAND RETURN FOR COCKBURN ISLAND FOR JUNE. RG 10 VOL. 2691 FILE # 139,731 PART 0 REEL # C-11264	1893

SUBJECT	FILE NAME	DATES
GORE BAY-LAND	GORE BAY AGENCY - REQUISITION FOR PATENTS FOR JUNE; SUBSEQUENT CORRESPONDENCE RG 10 VOL. 2691 FILE # 139,743 PART 0 REEL # C-11264	1893
GORE BAY-LAND	GORE BAY AGENCY - RETURN OF ASSIGNMENTS FOR JUNE. RG 10 VOL. 2691 FILE # 139,746 PART 0 REEL # C-11264	1893
GORE BAY-LAND	GORE BAY AGENCY - APPLICATION, FROM JAMES DINSMORE, TO PURCHASE LOTS 8, 9 AND 12, CON. 11, AND LOT 9, CON. 12, MILLS TOWNSHIP. RG 10 VOL. 2692 FILE # 139,835 PART 0 REEL # C-11264	1893
GORE BAY-LAND	GORE BAY AGENCY - APPLICATION, FROM E.C. JACKSON TO PURCHASE LOTS 16 AND 17, CON. 12, ALLAN TOWNSHIP. RG 10 VOL. 2692 FILE # 139,882 PART 0 REEL # C-11264	1893
GORE BAY-LAND	GORE BAY AGENCY - APPLICATION FROM JOHN GOODMURPHY TO PURCHASE LOTS 18 AND 19, CON. 12, ALLAN TOWNSHIP. RG 10 VOL. 2692 FILE # 139,883 PART 0 REEL # C-11264	1893
GORE BAY-LAND	GORE BAY AGENCY - APPLICATION OF JESSIE N. THORBURN TO PURCHASE LOTS 24, 25, 26 AND 27, CON 10, ALLAN TOWNSHIP. RG 10 VOL. 2694 FILE # 139,969 PART 0 REEL # C-11265	1893
GORE BAY-LAND	GORE BAY AGENCY - APPLICATION FROM D.J. THORBURN, TO PURCHASE LOTS 28, 29 AND 30, CON. 10, ALLAN TOWNSHIP AND LOT 1, CON. 9, GORDON TOWNSHIP. RG 10 VOL. 2694 FILE # 139,970 PART 0 REEL # C-11265	1893
GORE BAY-LAND	GORE BAY AGENCY - CACELLATION OF SALE OF LOT 19, CON. 12, ALLAN TOWNSHIP. RG 10 VOL. 2694 FILE # 140,057 PART 0 REEL # C-11265	1893

SUBJECT	FILE NAME	DATES
GORE BAY-LAND	GORE BAY AGENCY - APPLICATION FROM MANLY CURRIE, TO PURCHASE LOTS 2, 3, 4 AND 5, CON. 11, GORDON TOWNSHIP. RG 10 VOL. 2695 FILE # 140,592 PART 0 REEL # C-11265	1893
GORE BAY-LAND	GORE BAY AGENCY - LAND RETURN FOR JULY. RG 10 VOL. 2695 FILE # 140,596 PART 0 REEL # C-11265	1893
GORE BAY-LAND	GORE BAY AGENCY - RETURN OF LAND ASSIGNMENTS FOR JULY. RG 10 VOL. 2695 FILE # 140,603 PART 0 REEL # C-11265	1893
GORE BAY-LAND	GORE BAY AGENCY - REQUISITION FOR PATENTS FOR JULY. RG 10 VOL. 2695 FILE # 140,608 PART 0 REEL # C-11265	1893
GORE BAY-LAND	GORE BAY AGENCY - APPLICATION FROM SAMUEL JACKSON, TO PURCHASE LOT 19, CON. 12, ALLAN TOWNSHIP. RG 10 VOL. 2697 FILE # 141,013 PART 0 REEL # C-11265	1893
GORE BAY-LAND	GORE BAY AGENCY - APPLICATION, FROM WILLIAM MCKINLEY TO PURCHASE LOT 15, CON. 2, ROBINSON TOWNSHIP. RG 10 VOL. 2698 FILE # 141,399 PART 0 REEL # C-11265	1893
GORE BAY-LAND	GORE BAY AGENCY - APPLICATION FROM ALEX RUMLEY TO PURCHASE LOT 12, CON. 1, ROBINSON TOWNSHIP. RG 10 VOL. 2698 FILE # 141,400 PART 0 REEL # C-11265	1893
GORE BAY-LAND	GORE BAY AGENCY - LAND RETURN FOR AUGUST. RG 10 VOL. 2698 FILE # 141,446 PART 0 REEL # C-11265	1893
GORE BAY-LAND	GORE BAY AGENCY - LAND RETURN FOR AUGUST FOR COCKBURN ISLAND. RG 10 VOL. 2698 FILE # 141,448 PART 0 REEL # C-11265	1893

SUBJECT	FILE NAME	DATES
GORE BAY-LAND	GORE BAY AGENCY - REQUISITION FOR PATENTS FOR AUGUST; RELATED CORRESPONDENCE. RG 10 VOL. 2698 FILE # 141,501 PART 0 REEL # C-11265	1893
GORE BAY-LAND	GORE BAY AGENCY - RETURN OF LAND ASSIGNMENTS FOR AUGUST. RG 10 VOL. 2698 FILE # 141,504 PART 0 REEL # C-11265	1893
GORE BAY-LAND	GORE BAY AGENCY - APPLICATION FROM ISABELLA TEHMAN TO PURCHASE THE WATER FRONT OF S 1/2 OF WATER LOT 9, WATER ST. GORE BAY. RG 10 VOL. 2699 FILE # 141,854 PART 0 REEL # C-11266	1893
GORE BAY-LAND	GORE BAY AGENCY - APPLICATION FROM WILLIAM MOFFATT, TO PURCHASE LOT 15, CON. 12, GORDON TOWNSHIP. RG 10 VOL. 2699 FILE # 141,858 PART 0 REEL # C-11266	1893
GORE BAY-LAND	GORE BAY AGENCY - CANCELLATION OF SALE OF LOT 25, CON. 15, ALLAN TOWNSHIP RG 10 VOL. 2699 FILE # 141,860 PART 0 REEL # C-11266	1893
GORE BAY-LAND	GORE BAY AGENCY - APPLICATION FROM HUGH MCFAYDEN TO PURCHASE LOTS 6 AND 7 CON. 10, MILLS TOWNSHIP. RG 10 VOL. 2700 FILE # 141,968 PART 0 REEL # C-11266	1893
GORE BAY-LAND	GORE BAY AGENCY - RETURN OF ASSIGNMENTS FOR SEPTEMBER. RG 10 VOL. 2701 FILE # 142,285 PART 0 REEL # C-11266	1893
GORE BAY-LAND	GORE BAY AGENCY - REQUISITION FOR PATENTS FOR SEPTEMBER, 1893; CORRESPONDENCE AND SKETCH REGARDING LOT 8, CON. 11, MILLS TOWNSHIP. RG 10 VOL. 2701 FILE # 142,276 PART 0 REEL # C-11266	1893-1909

SUBJECT	FILE NAME	DATES
GORE BAY-LAND	GORE BAY AGENCY - LAND RETURN FOR COCKBURN ISLAND FOR SEPTEMBER RG 10 VOL. 2702 FILE # 142,336 PART 0 REEL # C-11266	1893
GORE BAY-LAND	GORE BAY AGENCY - LAND RETURN FOR SEPTEMBER. RG 10 VOL. 2702 FILE # 142,338 PART 0 REEL # C-11266	1893
GORE BAY-LAND	GORE BAY AGENCY - APPLICATION, FROM R.D. HOPKINS, TO PURCHASE LOT 15, CON. 9, ROBINSON TOWNSHIP. RG 10 VOL. 2706 FILE # 142,604 PART 0 REEL # C-11267	1893-1917
GORE BAY-LAND	GORE BAY AGENCY - CORRESPONDENCE REGARDING LOT 25, CON. 17, KEPPEL TOWNSHIP EVENTUALLY PATENTED TO CHARLES JOHN HUSTON. RG 10 VOL. 2706 FILE # 142,672 PART 0 REEL # C-11267	1893-1917
GORE BAY-LAND	GORE BAY AGENCY - APPLICATION, FROM JAMES ORR, TO PURCHASE LOT 12, CON. 12, GORDON TOWNSHIP. RG 10 VOL. 2707 FILE # 142,815 PART 0 REEL # C-11267	1893
GORE BAY-LAND	GORE BAY AGENCY - APPLICATION FROM ROBERT THORBURN FOR LOT 1, CON. 10, GORDON TOWNSHIP. RG 10 VOL. 2707 FILE # 142,900 PART 0 REEL # C-11267	1893
GORE BAY-LAND	GORE BAY AGENCY - APPLICATION, FROM MUNGO THORBURN, TO PURCHASE LOT 27, CON. 6, LOT 10, CON. 9, LOT 4, CON. 10, ROBINSON TOWNSHIP. RG 10 VOL. 2708 FILE # 142,976 PART 0 REEL # C-11267	1893
GORE BAY-LAND	GORE BAY AGENCY - APPLICATION, FROM JAMES LANKTON, TO PURCHASE LOT 38, CON. 8, ROBINSON TOWNSHIP. RG 10 VOL. 2708 FILE # 142,975 PART 0 REEL # C-11267	1893-1898

SUBJECT	FILE NAME	DATES
GORE BAY-LAND	GORE BAY AGENCY - APPLICATION, FROM ROBERT BRACKEN, TO PURCHASE LOT 13, CON. 11, ROBINSON TOWNSHIP. RG 10 VOL. 2709 FILE # 143,081 PART 0 REEL # C-11267	1893
GORE BAY-LAND	GORE BAY AGENCY - APPLICATION FROM A. PEMBERTON, TO PURCHASE LOT 14, CON. 11, ROBINSON TOWNSHIP. RG 10 VOL. 2709 FILE # 143,083 PART 0 REEL # C-11267	1893
GORE BAY-LAND	GORE BAY AGENCY - APPLICATION, FROM WILLIAM J. COOEY, TO PURCHASE LOT 2, CON. 4, EAST OF BURY ROAD, ALBEMARLE TOWNSHIP. RG 10 VOL. 2709 FILE # 143,084 PART 0 REEL # C-11267	1893
GORE BAY-LAND	GORE BAY AGENCY - LAND RETURN FOR OCTOBER. RG 10 VOL. 2711 FILE # 143,472 PART 0 REEL # C-11268	1893
GORE BAY-LAND	GORE BAY AGENCY - LAND RETURN FOR COCKBURN ISLAND FOR OCTOBER. RG 10 VOL. 2711 FILE # 143,474 PART 0 REEL # C-11268	1893
GORE BAY-LAND	GORE BAY AGENCY - RETURN OF LAND ASSIGNMENTS FOR OCTOBER. RG 10 VOL. 2711 FILE # 143,476 PART 0 REEL # C-11268	1893
GORE BAY-LAND	GORE BAY AGENCY - REQUISITION FOR PATENTS FOR OCTOBER; RELATED CORRESPONDENCE. RG 10 VOL. 2711 FILE # 143,570 PART 0 REEL # C-11268	1893
GORE BAY-LAND	GORE BAY AGENCY - APPLICATION FROM JAMES MORTINS TO PURCHASE LOT 21, CON. 4, ROBINSON TOWNSHIP. RG 10 VOL. 2713 FILE # 143,782 PART 0 REEL # C-11268	1893

SUBJECT	FILE NAME	DATES
GORE BAY-LAND	GORE BAY AGENCY - APPLICATION, FROM ALLAN MATHESON, TO PURCHASE LOT 15, CON. 6, BURPEE TOWNSHIP. RG 10 VOL. 2713 FILE # 143,907 PART 0 REEL # C-11268	1893
GORE BAY-LAND	GORE BAY AGENCY - APPLICATION OF WILLIAM LESLIE TO PURCHASE LOT 31, CONCESSION 5, IN ROBINSON TOWNSHIP. RG 10 VOL. 2725 FILE # 144,043 PART 0 REEL # C-11270	1893
GORE BAY-LAND	GORE BAY AGENCY - APPLICATION OF HENRY B. HUNT FOR WATER FRONTAGE OPPOSITE HIS HOTEL AND LOTS ON WATER STREET, GORE BAY. RG 10 VOL. 2725 FILE # 144,099 PART 0 REEL # C-11270	1893-1894
GORE BAY-LAND	GORE BAY AGENCY - REQUISITIONS FOR PATENTS FOR INDIAN LANDS AND AFFIDAVITS OF SETTLEMENT DUTIES. RG 10 VOL. 2728 FILE # 144,197 PART 1 REEL # C-11271	1893-1899
GORE BAY-LAND	GORE BAY AGENCY - REQUISITIONS FOR PATENTS FOR INDIAN LAND AND AFFIDAVITS OF SETTLEMENT DUTIES. RG 10 VOL. 2729 FILE # 144,197 PART 2 REEL # C-11271	1899-1904
GORE BAY-LAND	GORE BAY AGENCY - RETURNS OF LAND SALES AND PAYMENTS. RG 10 VOL. 2730 FILE # 144,199 PART 0 REEL # C-11271	1893-1895
GORE BAY-LAND	GORE BAY AGENCY - CORRESPONDENCE REGARDING INDIAN LAND AND RETURNS OF ASSIGNMENTS. RG 10 VOL. 2730 FILE # 144,200 PART 0 REEL # C-11271	1893-1902
GORE BAY-LAND	GORE BAY AGENCY - RETURNS OF LAND SALES AND PAYMENTS. RG 10 VOL. 2730 FILE # 144,198 PART 0 REEL # C-11271	1894

SUBJECT	FILE NAME	DATES
GORE BAY-LAND	GORE BAY AGENCY - LAND SALES IN ROBINSON TOWNSHIP. RG 10 VOL. 2732 FILE # 144,319 PART 0 REEL # C-11271	1893-1894
GORE BAY-LAND	GORE BAY AGENCY - CORRESPONDENCE REGARDING SALE OF LOT IN ROBINSON TOWNSHIP. RG 10 VOL. 2739 FILE # 144,676 PART 0 REEL # C-11273	1893
GORE BAY-LAND	GORE BAY AGENCY - APPLICATION BY WILLIAM LESLIE TO PURCHASE LOT 35, CONCESSION 4 IN ROBINSON TOWNSHIP. RG 10 VOL. 2739 FILE # 144,678 PART 0 REEL # C-11273	1893-1894
GORE BAY-LAND	GORE BAY AGENCY - CORRESPONDENCE REGARDING LAND SALES IN ROBINSON TONWSHIP. RG 10 VOL. 2739 FILE # 144,832 PART 0 REEL # C-11273	1893-1901
GORE BAY-LAND	GORE BAY AGENCY - CORRESPONDENCE REGARDING THE SALE OF LAND IN BILLINGS TOWNSHIP TO EDWARD FOSTER. RG 10 VOL. 2741 FILE # 145,619 PART 0 REEL # C-11273	1894
GORE BAY-LAND	GORE BAY AGENCY - CANCELLATION OF SALE OF LOT 23, CONCESSION 10 IN THE TOWNSHIP OF ALLAN. RG 10 VOL. 2741 FILE # 145,680 PART 0 REEL # C-11273	1894
GORE BAY-LAND	GORE BAY AGENCY - CORRESPONDENCE REGARDING THE CANCELLATION OF THE SALE OF LOT 24, CONCESSION 8 IN ROBINSON TOWNSHIP. RG 10 VOL. 2742 FILE # 145,986 PART 0 REEL # C-11273	1894
GORE BAY-LAND	GORE BAY AGENCY - APPLICATION OF ROBERT HAMILTON FOR AN EXTENSION TO PAY ARREARS ON LAND IN GORE BAY. RG 10 VOL. 2742 FILE # 146,088 PART 0 REEL # C-11273	1894

SUBJECT	FILE NAME	DATES
GORE BAY-LAND	GORE BAY AGENCY - CORRESPONDENCE REGARDING THE SALE OF LOT 9, CONCESSION 10 IN BURPEE TOWNSHIP. RG 10 VOL. 2742 FILE # 145,847 PART 0 REEL # C-11273	1894-1899
GORE BAY-LAND	GORE BAY AGENCY - APPLICATION OF WALTER SAIGHAN FOR AN EXTENSION ON HIS PAYMENT FOR LAND IN MILLS TOWNSHIP. RG 10 VOL. 2743 FILE # 146,340 PART 0 REEL # C-11273	1894
GORE BAY-LAND	GORE BAY AGENCY - APPLICATION OF WILLARD J. COOK TO PURCHASE LOT 6, CONCESSION 10, IN ROBINSON TOWNSHIP ON MANITOULIN ISLAND. RG 10 VOL. 2745 FILE # 146,470 PART 0 REEL # C-11273	1894
GORE BAY-LAND	GORE BAY AGENCY - CORRESPONDENCE REGARDING LOT 13, CONCESSION 6, IN ALLAN TOWNSHIP, MANITOULIN ISLAND. RG 10 VOL. 2746 FILE # 146,704 PART 0 REEL # C-11273	1894
GORE BAY-LAND	GORE BAY AGENCY - APPLICATION OF NORMAN MATTHEWSON TO PURCHASE LOT 1, CONCESSION 4 IN ROBINSON TOWNSHIP. RG 10 VOL. 2747 FILE # 147,067 PART 0 REEL # C-11274	1894
GORE BAY-LAND	GORE BAY AGENCY - APPLICATION OF CHARLES BRACKEN TO PURCHASE LOT 13, CONCESSION 11 IN ROBINSON TOWNSHIP. RG 10 VOL. 2747 FILE # 147,068 PART 0 REEL # C-11274	1894
GORE BAY-LAND	GORE BAY AGENCY - APPLICATION OF JOHN S. HAWKINS FOR AN EXTENSION OF TIME TO SUBMIT PAYMENT FOR LOT 20, CON. 6 IN GORDON TOWNSHIP. RG 10 VOL. 2747 FILE # 147,070 PART 0 REEL # C-11274	1894
GORE BAY-LAND	GORE BAY AGENCY - CORRESPONDENCE REGARDING THE CANCELLATION OF SALE OF LOT 4, CON. 6 ON BARRIE ISLAND. RG 10 VOL. 2747 FILE # 147,120 PART 0 REEL # C-11274	1894

SUBJECT	FILE NAME	DATES
GORE BAY-LAND	GORE BAY AGENCY - APPLICATION OF GEORGE H. COOK TO PURCHASE LOT 10, CONCESSION 6, IN ROBINSON TOWNSHIP. RG 10 VOL. 2748 FILE # 147,285 PART 0 REEL # C-11274	1894
GORE BAY-LAND	GORE BAY AGENCY - APPLICATION OF PHILIP MARDER TO PURCHASE LOT 18, CONCESSION 5 ON BARRIE ISLAND. RG 10 VOL. 2748 FILE # 147,383 PART 0 REEL # C-11274	1894
GORE BAY-LAND	GORE BAY AGENCY - APPLICATION OF MUNGO THORBURN TO PURCHASE LOT 45, CONCESSION 10 IN ROBINSON TOWNSHIP. RG 10 VOL. 2749 FILE # 147,647 PART 0 REEL # C-11274	1894
GORE BAY-LAND	GORE BAY AGENCY - APPLICATION OF JAMES FLANIGAN TO PURCHASE LAND IN ALLAN AND ROBINSON TOWNSHIPS. RG 10 VOL. 2749 FILE # 147,648 PART 0 REEL # C-11274	1894
GORE BAY-LAND	GORE BAY AGENCY - REQUEST OF GEORGE KINGSLEY OF MELDRUM BAY FOR AN EXTENSION OF TIME TO MAKE LAND PAYMENT. RG 10 VOL. 2750 FILE # 147,787 PART 0 REEL # C-11274	1894
GORE BAY-LAND	GORE BAY AGENCY - CORRESPONDENCE REGARDING THE CANCELLATION OF SALE OF LOT 8, CONCESSION 5 IN MILLS TOWNSHIP. RG 10 VOL. 2750 FILE # 147,846 PART 0 REEL # C-11274	1894
GORE BAY-LAND	GORE BAY AGENCY - CORRESPONDENCE WITH THOMAS PHIN GRAY REGARDING LOT IN BILLINGS TOWNSHIP. RG 10 VOL. 2750 FILE # 147,929 PART 0 REEL # C-11274	1894
GORE BAY-LAND	GORE BAY AGENCY - APPLICATION OF JOHN GRANGER TO PURCHASE LOT 11, CONCESSION 2 IN GORDON TOWNSHIP. RG 10 VOL. 2750 FILE # 148,031 PART 0 REEL # C-11274	1894

SUBJECT	FILE NAME	DATES
GORE BAY-LAND	GORE BAY AGENCY - APPLICATION OF BURTON WITTY TO PURCHASE LOT 4, CONCESSION 6 ON BARRIE ISLAND. RG 10 VOL. 2750 FILE # 148,032 PART 0 REEL # C-11274	1894
GORE BAY-LAND	GORE BAY AGENCY - CANCELLATION OF SALE OF LOT 33, CONCESSION 11 IN DAWSON TOWNSHIP. RG 10 VOL. 2750 FILE # 148,033 PART 0 REEL # C-11274	1894
GORE BAY-LAND	GORE BAY AGENCY - CORRESPONDENCE REGARDING THE SALE OF LOTS 2 AND 3, CONCESSION 11 IN MILLS TOWNSHIP. RG 10 VOL. 2752 FILE # 148,458 PART 0 REEL # C-11274	1894
GORE BAY-LAND	GORE BAY AGENCY - APPLICATION OF SIMON FRASER TO PURCHASE LAND IN ALLAN TOWNSHIP. RG 10 VOL. 2752 FILE # 148,459 PART 0 REEL # C-11274	1894
GORE BAY-LAND	GORE BAY AGENCY - CORRESPONDENCE REGARDING THE SALE OF LOT 16, CONCESSION 6 ON BARRIE ISLAND. RG 10 VOL. 2752 FILE # 148,445 PART 0 REEL # C-11274	1894-1898
GORE BAY-LAND	NORTHERN SUPERINTENDENCY - GORE BAY - CORRESPONDENCE, REPORTS, AFFIDAVITS AND COPIES OF BOND REGARDING THE SALE LOT 2, ON WATER STREET IN GORE BAY RG 10 VOL. 2754 FILE # 149,034 PART 0 REEL # C-11274	1894
GORE BAY-LAND	NORTHERN SUPERINTENDENCY - GORE BAY - CORRESPONDENCE REGARDING THE SALE OF LOT 24, CON. 7 IN MILLS TOWNSHIP RG 10 VOL. 2757 FILE # 149,651 PART 0 REEL # C-11275	1894
GORE BAY-LAND	GORE BAY AGENCY - APPLICATION OF JOHN MILLIGAN TO PURCHASE LOT 27, CON. 6 IN GORDON TOWNSHIP RG 10 VOL. 2759 FILE # 150,612 PART 0 REEL # C-11275	1894

SUBJECT	FILE NAME	DATES
GORE BAY-LAND	GORE BAY AGENCY - APPLICATION OF ALEXANDER MCCONNELL TO PURCHASE LOT 25, CON. 15 IN ALLAN TOWNSHIP RG 10 VOL. 2760 FILE # 151,126 PART 0 REEL # C-11275	1894-1898
GORE BAY-LAND	GORE BAY AGENCY - CORRESPONDENCE REGARDING THE SALE OF LOT 3, CON. 6, ON BARRIE ISLAND AND LOTS 1 AND 3, CON. 1, AND LOT 3, CON. 2 IN GORDON TOWNSHIP RG 10 VOL. 2762 FILE # 151,622 PART 0 REEL # C-11275	1894
GORE BAY-LAND	GORE BAY AGENCY - APPLICATIONS TO PURCHASE LOT 21, CON. 6 IN GORDON TOWNSHIP RG 10 VOL. 2762 FILE # 151,621 PART 0 REEL # C-11275	1894-1899
GORE BAY-LAND	GORE BAY AGENCY - CORRESPONDENCE REGARDING A PATENT TO LOT 5, CON. 7 IN GORDON TOWNSHIP RG 10 VOL. 2764 FILE # 152,510 PART 0 REEL # C-11275	1894
GORE BAY-LAND	GORE BAY AGENCY - APPLICATION OF WILLIAM F. ASHBAUGH TO PURCHASE LAND IN GORDON TOWNSHIP RG 10 VOL. 2765 FILE # 152,686 PART 0 REEL # C-11275	1894
GORE BAY-LAND	GORE BAY AGENCY - APPLICATION OF HARRIET BRACKEN TO PURCHASE LOTS 3 AND 4, CON. 4, IN ROBINSON TOWNSHIP RG 10 VOL. 2766 FILE # 153,080 PART 0 REEL # C-11275	1894
GORE BAY-LAND	GORE BAY AGENCY - APPLICATION OF JAMES H. THORBURN TO PURCHASE LAND IN ROBINSON TOWNSHIP RG 10 VOL. 2767 FILE # 153,375 PART 0 REEL # C-11276	1894

SUBJECT	FILE NAME	DATES
GORE BAY-LAND	GORE BAY AGENCY - APPLICATION OF JOHN KENNEDY AND DUNCAN ORR FOR PATENTS TO LOT 1, CON. 14, GORDON TOWNSHIP AND LOT 19, CON. 16, IN ALLAN TONWSHIP NOT GRANTED RG 10 VOL. 2767 FILE # 153,379 PART 0 REEL # C-11276	1894
GORE BAY-LAND	GORE BAY AGENCY - APPLICATION OF ALEXANDER SLATER AIKIN FOR A PATENT TO LOT 10, MAIN STREET IN GORE BAY RG 10 VOL. 2767 FILE # 153,450 PART 0 REEL # C-11276	1894
GORE BAY-LAND	GORE BAY AGENCY - CORRESPONDENCE REGARDING THE SALE OF LOTS IN ROBINSON TOWNSHIP RG 10 VOL. 2768 FILE # 153,716 PART 0 REEL # C-11276	1894-1915
GORE BAY-LAND	GORE BAY AGENCY - SALE OF LOTS 12 AND 13, CON. 10, IN BURPEE TOWNSHIP TO JAMES BURNETT AND CANCELLATION OF SALE OF LOT 5, CON. 10 IN BURPEE TONWSHIP TO THE LATE EDWIN SAUNDERS RG 10 VOL. 2769 FILE # 154,623 PART 0 REEL # C-11276	1894-1900
GORE BAY-LAND	GORE BAY AGENCY - PETITION OF SARAH JANE MCKINDLEY TO HAVE THE SALE OF LOT 29 CON. 8, IN BURPEE TOWNSHIP CANCELLED AND A NEW EVALUATION PLACED ON IT RG 10 VOL. 2772 FILE # 154,874 PART 0 REEL # C-11276	1894-1899
GORE BAY-LAND	NORTHERN SUPERINTENDENCY - GORE BAY - CANCELLATION OF SALE OF LOTS 19 AND 20, CON. 3, BARRIE ISLAND RG 10 VOL. 2775 FILE # 155,241 PART 0 REEL # C-11277	1894
GORE BAY-LAND	NORTHERN SUPERINTENDENCY - GORE BAY - APPLICATION OF WILLARD S. COOK TO PURCHASE LOT 17, CON. 4 IN ROBINSON TOWNSHIP RG 10 VOL. 2775 FILE # 155,633 PART 0 REEL # C-11277	1894

SUBJECT	FILE NAME	DATES
GORE BAY-LAND	GORE BAY AGENCY - CORRESPONDENCE REGARDING THE SALE OF LOTS 25 AND 26, CON. 6 AND LOT 23, CON. 5 IN GORDON TOWNSHIP AND LOTS ON BARRIE ISLAND RG 10 VOL. 2776 FILE # 155,894 PART 0 REEL # C-11277	1894-1905
GORE BAY-LAND	GORE BAY AGENCY - APPLICATION OF ISAAC BAILEY TO PURCHASE LOT 16, CON. 7, IN BURPEE TOWNSHIP RG 10 VOL. 2779 FILE # 156,366 PART 0 REEL # C-11277	1894-1898
GORE BAY-LAND	GORE BAY AGENCY - CANCELLATION OF THE SALE OF LOT 6, CON. 4 IN BIDWELL TOWNSHIP RG 10 VOL. 2793 FILE # 157,057 PART 0 REEL # C-11279	1894-1895
GORE BAY-LAND	GORE BAY AGENCY - APPLICATION OF HENRY LEE'S WIDOW TO PURCHASE LOT 25, CON. 7, MILLS TOWNSHIP RG 10 VOL. 2793 FILE # 157,250 PART 0 REEL # C-11279	1894-1895
GORE BAY-LAND	GORE BAY AGENCY - APPLICATION OF WILLARD S. COOK TO PURCHASE LOTS 15, 16 AND 17, CON. 3, ROBINSON TOWNSHIP RG 10 VOL. 2793 FILE # 157,251 PART 0 REEL # C-11279	1894-1895
GORE BAY-LAND	GORE BAY AGENCY - APPLICATION OF EDWARD NOLAN TO PURCHASE LOT 24, CON. 7, MILLS TOWNSHIP RG 10 VOL. 2793 FILE # 157,253 PART 0 REEL # C-11279	1894-1895
GORE BAY-LAND	GORE BAY AGENCY - APPLICATION OF NEIL MCLEAN TO PURCHASE THE "SOUTH 30 ACRES" OF LOT 1, CON. 6 IN GORDON TOWNSHIP, PROPERTY LYING UNDER A LAKE RG 10 VOL. 2793 FILE # 156,971 PART 0 REEL # C-11279	1894-1899
GORE BAY-LAND	GORE BAY AGENCY - CORRESPONDENCE REGARDING THE SALE OF LOTS 28, 29 AND 30, CON. 6, GORDON TOWNSHIP RG 10 VOL. 2793 FILE # 157,179 PART 0 REEL # C-11279	1894-1928

SUBJECT	FILE NAME	DATES
GORE BAY-LAND	GORE BAY AGENCY - APPLICATION OF ANDREW MCKINLEY TO PURCHASE LOT 22, CON. 5, IN ROBINSON TOWNSHIP RG 10 VOL. 2795 FILE # 158,166 PART 0 REEL # C-11280	1895-1901
GORE BAY-LAND	GORE BAY AGENCY - APPLICATION OF ROBERT JEWELL TO PURCHASE LOT 19, CON. 8, BURPEE TOWNSHIP RG 10 VOL. 2796 FILE # 158,426 PART 0 REEL # C-11280	1895-1900
GORE BAY-LAND	GORE BAY AGENCY - CORRESPONDENCE REGARDING PULPWOOD CUT ON LOT 24, CON. 5, IN GORDON TOWNSHIP RG 10 VOL. 2797 FILE # 159,194 PART 0 REEL # C-11280	1895
GORE BAY-LAND	GORE BAY AGENCY - APPLICATION OF DONALD MCGIBBON FOR PERMISSION TO CUT TIMBER ON HIS LAND IN ROBINSON TOWNSHIP RG 10 VOL. 2797 FILE # 159,219 PART 0 REEL # C-11280	1895
GORE BAY-LAND	GORE BAY AGENCY - REQUEST FOR INFORMATION REGARDING A ROAD ON LOT 12, CON. 10, BILLINGS TOWNSHIP RG 10 VOL. 2797 FILE # 159,248 PART 0 REEL # C-11280	1895
GORE BAY-LAND	GORE BAY AGENCY - CORRESPONDENCE REGARDING ILLEGAL TIMBER CUTTING ON LOT 6, CON. 6, IN ROBINSON TOWNSHIP RG 10 VOL. 2802 FILE # 161,010 PART 0 REEL # C-11281	1895
GORE BAY-LAND	GORE BAY AGENCY - CANCELLATION OF SALES OF LOT 6, CON. 7, ROBINSON TOWNSHIP AND LOTS 31 AND 32 CON. 5, IN DAWSON TOWNSHIP RG 10 VOL. 2802 FILE # 160,747 PART 0 REEL # C-11281	1895-1899
GORE BAY-LAND	GORE BAY AGENCY - APPLICATION TO JOHN LYNN TO PURCHASE A LOT IN GORDON TOWNSHIP RG 10 VOL. 2804 FILE # 161,539 PART 0 REEL # C-11281	1895

SUBJECT	FILE NAME	DATES
GORE BAY-LAND	GORE BAY AGENCY - APPLICATION OF THOMAS CLARK TO PURCHASE LOT 40, CON. 5, LOT 44, CON. 8 AND LOT 44, IN ROBINSON TOWNSHIP RG 10 VOL. 2804 FILE # 161,561 PART 0 REEL # C-11281	1895
GORE BAY-LAND	GORE BAY AGENCY - TRESPASSING AND ILLEGAL TIMBER CUTTING ON LOT 35, CON. 4, LOT 27, CON. 3 BOTH IN BURPEE TOWNSHIP AND LOT 7, CON. 10, ROBINSON TOWNSHIP RG 10 VOL. 2806 FILE # 162,061 PART 0 REEL # C-11281	1895-1912
GORE BAY-LAND	GORE BAY AGENCY - SALE OF LOT 6, CON. 6, IN ROBINSON TOWNSHIP TO THOMAS AINSLIE RG 10 VOL. 2807 FILE # 162,920 PART 0 REEL # C-11281	1895-1899
GORE BAY-LAND	GORE BAY AGENCY - CORRESPONDENCE REGARDING THE SALE AND ILLEGAL TIMBER CUTTING OF LOTS 26, 27 AND 28, CON. 8 IN GORDON TOWNSHIP RG 10 VOL. 2808 FILE # 163,476 PART 0 REEL # C-11281	1895-1902
GORE BAY-LAND	GORE BAY AGENCY - APPLICATION OF DAVID WOLF TO PURCHASE WATER FRONTAGE OPPOSITE LOT 10, HALL STREET, NORTH IN GORE BAY RG 10 VOL. 2812 FILE # 165,014 PART 0 REEL # C-11282	1895
GORE BAY-LAND	GORE BAY AGENCY - APPLICATION OF JOHN HARRISON TO PURCHASE LOT 43, CON. 8 IN ROBINSON TOWNSHIP RG 10 VOL. 2812 FILE # 165,062 PART 0 REEL # C-11282	1895
GORE BAY-LAND	GORE BAY AGENCY - APPLICATION OF CORNELIUS A. MOUNTNEY TO PURCHASE LOT 29, CON. 4 IN BURPEE TOWNSHIP RG 10 VOL. 2812 FILE # 165,016 PART 0 REEL # C-11282	1895-1903
GORE BAY-LAND	GORE BAY AGENCY - CORRESPONDENCE REGARDING LOTS 11 AND 12, CON. 2 IN MILLS TOWNSHIP RG 10 VOL. 2813 FILE # 165,195 PART 0 REEL # C-11282	1895-1897

SUBJECT	FILE NAME	DATES
GORE BAY-LAND	GORE BAY AGENCY - APPLICATION OF CHARLES TRICH TO PURCHASE LOTS 14 AND 15, CON. 11 IN ROBINSON TOWNSHIP RG 10 VOL. 2814 FILE # 165,533 PART 0 REEL # C-11282	1895-1900
GORE BAY-LAND	GORE BAY AGENCY - APPLICATION OF J.D. AINSLIE AND WILLIAM MORDEN TO PURCHASE LOT 9, CON. 9 IN BURPEE TOWNSHIP RG 10 VOL. 2815 FILE # 166,174 PART 0 REEL # C-11282	1895
GORE BAY-LAND	GORE BAY AGENCY - SALE OF LOT 22, CON. 3 IN ROBINSON TOWNSHIP TO JOHN KEMPT RG 10 VOL. 2815 FILE # 166,173 PART 0 REEL # C-11282	1895-1899
GORE BAY-LAND	GORE BAY AGENCY - PETITION OF THE REEVE AND COUNCIL OF COCKBURN ISLAND TO HAVE SALE OF LOTS CANCELLED AND RESOLD RG 10 VOL. 2816 FILE # 166,554 PART 0 REEL # C-11282	1895-1903
GORE BAY-LAND	GORE BAY AGENCY - APPLICATION OF JAMES WYLIE TO PURCHASE LOT 21, CON. 3, IN ROBINSON TOWNSHIP RG 10 VOL. 2817 FILE # 166,679 PART 0 REEL # C-11282	1895
GORE BAY-LAND	GORE BAY AGENCY - APPLICATION OF JAMES BAILEY TO PURCHASE LOT 26, CON. 3 IN BURPEE TOWNSHIP RG 10 VOL. 2817 FILE # 166,951 PART 0 REEL # C-11282	1895
GORE BAY-LAND	GORE BAY AGENCY - APPLICATION OF JOHN KEMPT TO PURCHASE LOTS 21, CON. 3, AND 44 AND 45, CON. 9 IN ROBINSON TOWNSHIP RG 10 VOL. 2817 FILE # 166,557 PART 0 REEL # C-11282	1895-1899
GORE BAY-LAND	GORE BAY AGENCY - CORRESPONDENCE, REPORTS, AND MEMORANDA REGARDING APPLICATIONS FOR SETTLER'S LICENSES (COPIES OF LICENSES) RG 10 VOL. 2842 FILE # 173,038 PART 1 REEL # C-11285	1896-1900

SUBJECT	FILE NAME	DATES
GORE BAY-LAND	GORE BAY AGENCY - APPLICATION AND RETURNS OF SETTLER'S LICENSES RG 10 VOL. 2843 FILE # 173,038-2 PART 0 REEL # C-11285	1900-1904
GORE BAY-LAND	GORE BAY AGENCY - REQUEST FOR INFORMATION REGARDING LOT 11, CON. 5, BARRIE ISLAND RG 10 VOL. 2847 FILE # 174,807 PART 0 REEL # C-11286	1896
GORE BAY-LAND	GORE BAY AGENCY - REPORT OF PATENT TO LOT 37, CON. 5, BURPEE TOWNSHIP ISSUED TO ROBERT STEWART RG 10 VOL. 2848 FILE # 175,449 PART 0 REEL # C-11286	1896
GORE BAY-LAND	GORE BAY AGENCY - APPLICATION OF ROBERT BRACKEN TO PURCHASE A PORTION OF A WATER FRONTAGE OPPOSITE LOT 8, CON. 3, BARRIE ISLAND RG 10 VOL. 2877 FILE # 177,180 PART 0 REEL # C-11290	1896
GORE BAY-LAND	GORE BAY AGENCY - APPLICATION OF HENRY SMITH, JOHN EDMONDS AND DONALD MCGIBBON TO PURCHASE LOT 18, CON. 8 IN ROBINSON TOWNSHIP RG 10 VOL. 2880 FILE # 178,733 PART 0 REEL # C-11291	1896
GORE BAY-LAND	GORE BAY AGENCY - APPLICATION OF THEODORE MASTEN TO PURCHASE LOT 24, CON. 14 IN ALLAN TOWNSHIP RG 10 VOL. 2881 FILE # 178,860 PART 0 REEL # C-11291	1896
GORE BAY-LAND	GORE BAY AGENCY - CORRESPONDENCE, REPORTS AND FIELD NOTES REGARDING THE SURVEYS AND SALE OF LOTS AND ISLANDS ON THE SOUTH SHORE OF MANITOULIN ISLAND PRIMARILY ROBINSON AND ASSIGINACK TOWNSHIPS (PLANS, SKETCHES) RG 10 VOL. 2881 FILE # 179,225 PART 0 REEL # C-11291	1896-1939
GORE BAY-LAND	GORE BAY AGENCY - APPLICATION OF ALEXANDER IRVING TO PURCHASE LOT 44, CON. 6 IN ROBINSON TOWNSHIP RG 10 VOL. 2882 FILE # 179,641 PART 0 REEL # C-11291	1896

SUBJECT	FILE NAME	DATES
GORE BAY-LAND	GORE BAY AGENCY - CANCELLATION OF THE SALE OF LOT 21, CON. 8, BARRIE ISLAND TO HENRY MERVYN RG 10 VOL. 2882 FILE # 179,827 PART 0 REEL # C-11291	1896
GORE BAY-LAND	GORE BAY AGENCY - APPLICATION TO PURCHASE LOTS 21, 22, 23 AND 24, CON. 8 ON BARRIE ISLAND RG 10 VOL. 2882 FILE # 179,826 PART 0 REEL # C-11291	1896-1900
GORE BAY-LAND	GORE BAY AGENCY - APPLICATION OF THOMAS KENNEDY TO PURCHASE LOT 20, CON. 3 IN ROBINSON TOWNSHIP RG 10 VOL. 2883 FILE # 179,909 PART 0 REEL # C-11291	1896
GORE BAY-LAND	GORE BAY AGENCY - APPLICATIONS OF ARCHIBALD AINSLIE AND JAMES H. THORBURN TO PURCHASE LOT 9, CON. 5 IN BURPEE TOWNSHIP RG 10 VOL. 2884 FILE # 180,503 PART 0 REEL # C-11291	1896
GORE BAY-LAND	GORE BAY AGENCY - APPLICATION OF GEORGE E. MORRIS TO PURCHASE LOTS 22 AND 23, CON. 6 IN GORDON TOWNSHIP RG 10 VOL. 2884 FILE # 180,023 PART 0 REEL # C-11291	1896-1900
GORE BAY-LAND	GORE BAY AGENCY - SALE OF LOT 37, CON. 11, IN DAWSON TOWNSHIP TO ALEXANDER MCRAE RG 10 VOL. 2884 FILE # 180,608 PART 0 REEL # C-11291	1896-1900
GORE BAY-LAND	GORE BAY AGENCY - CORRESPONDENCE REGARDING THE SALE OF LAND ON MANITOULIN ISLAND AND SURVEYS BY THOMAS GRIFFITHS, LAND VALUATOR OF GORE BAY (LISTS OF UNSOLD LOTS BY TOWNSHIP) RG 10 VOL. 2886 FILE # 180,661-3 PART 0 REEL # C-11292	1907-1925
GORE BAY-LAND	GORE BAY AGENCY - ACCOUNTS OF THOMAS GRIFFITH (GRIFFIN) LAND VALUATION OF GORE BAY RG 10 VOL. 2886 FILE # 180,661-3A PART 0 REEL # C-11292	1913-1914

SUBJECT	FILE NAME	DATES
GORE BAY-LAND	GORE BAY AGENCY - APPLICATION OF ALEXANDER MOSES TO PURCHASE LOT 16, CON. 1, ROBINSON TOWNSHIP RG 10 VOL. 2887 FILE # 181,317 PART 0 REEL # C-11292	1896
GORE BAY-LAND	GORE BAY AGENCY - APPLICATION OF ALEXANDER IRVING TO PURCHASE LOT 20, CON. 5 IN ROBINSON TOWNSHIP RG 10 VOL. 2887 FILE # 181,318 PART 0 REEL # C-11292	1896-1897
GORE BAY-LAND	GORE BAY AGENCY - APPLICATION OF ALFRED WIGGINS TO PURCHASE LOT 14, CON. 1 IN GORDON TOWNSHIP RG 10 VOL. 2895 FILE # 181,761 PART 0 REEL # C-11293	1896-1897
GORE BAY-LAND	GORE BAY AGENCY - APPLICATION OF D.J. MILLAR TO PURCHASE A PART OF THE WATER LOT IN FRONT OF LOT 8, WATER STREET, GORE BAY RG 10 VOL. 2895 FILE # 181,762 PART 0 REEL # C-11293	1897
GORE BAY-LAND	GORE BAY AGENCY - APPLICATION OF ALEXANDER MOSES TO PURCHASE LOT 22, CON. 1, ROBINSON TOWNSHIP RG 10 VOL. 2897 FILE # 182,762 PART 0 REEL # C-11293	1897-1899
GORE BAY-LAND	GORE BAY AGENCY - CORRESPONDENCE REGARDING THE SALE OF LOTS 9 AND 10, CON. 6 AND LOTS 9 AND 10, CON. 7 BOTH IN BURPEE TOWNSHIP RG 10 VOL. 2898 FILE # 183,196 PART 0 REEL # C-11294	1897-1898
GORE BAY-LAND	GORE BAY AGENCY - PETITION OF CERTAIN RESIDENTS IN MILLS TOWNSHIP FOR A REDUCTION IN THE PRICE OF THEIR LAND RG 10 VOL. 2902 FILE # 184,684 PART 0 REEL # C-11295	1897
GORE BAY-LAND	GORE BAY AGENCY - APPLICATION OF E.L. BRAZONER TO PURCHASE THE WATER FRONTAGE OPPOSITE LOT 2, WATER STREET, GORE BAY RG 10 VOL. 2917 FILE # 186,414 PART 0 REEL # C-11298	1897

SUBJECT	FILE NAME	DATES
GORE BAY-LAND	GORE BAY AGENCY - APPLICATION OF JOHN FRASER TO PURCHASE LOT 19, CON. 16, ALLAN TOWNSHIP RG 10 VOL. 2923 FILE # 189,657 PART 0 REEL # C-11299	1897
GORE BAY-LAND	GORE BAY AGENCY - APPLICATION OF JOHN CURRIE TO PURCHASE LOT 3, CON. 7 AND LOT 4, CON. 10 BOTH IN GORDON TOWNSHIP RG 10 VOL. 2924 FILE # 189,842 PART 0 REEL # C-11299	1897-1899
GORE BAY-LAND	GORE BAY AGENCY - APPLICATION OF GEORGE MERVIN TO PURCHASE LOT 5, CON. 8, BARRIE ISLAND RG 10 VOL. 2924 FILE # 189,911 PART 0 REEL # C-11299	1897-1900
GORE BAY-LAND	GORE BAY AGENCY - APPLICATION OF DUNCAN MCGIBBON TO PURCHASE LOT 11, CON. 5, ROBINSON TOWNSHIP RG 10 VOL. 2926 FILE # 190,816 PART 0 REEL # C-11299	1897
GORE BAY-LAND	GORE BAY AGENCY - APPLICATION OF ROBERT GREENMAN TO PURCHASE LOTS 25 AND 26, CON. 5, AND LOT 24, CON. 6 IN GORDON TOWNSHIP RG 10 VOL. 2926 FILE # 190,965 PART 0 REEL # C-11299	1897-1930
GORE BAY-LAND	GORE BAY AGENCY - APPLICATION OF JOHN BAILEY TO PURCHASE LOT 19, CON. 7, BURPEE TOWNSHIP RG 10 VOL. 2927 FILE # 191,002 PART 0 REEL # C-11299	1897
GORE BAY-LAND	GORE BAY AGENCY - INSPECTOR J.A. MACRAE'S REPORT ON HIS INSPECTION OF THE OFFICE OF THE INDIAN LANDS AGENT AT GORE BAY RG 10 VOL. 2929 FILE # 192,446 PART 0 REEL # C-11299	1897
GORE BAY-LAND	GORE BAY AGENCY - CORRESPONDENCE REGARDING UNSOLD INDIAN LANDS IN THE AGENCY RG 10 VOL. 2930 FILE # 192,975 PART 0 REEL # C-11299	1897

SUBJECT	FILE NAME	DATES
GORE BAY-LAND	GORE BAY AGENCY - SALE OF LOTS 3 AND 4, CON. 4, ROBINSON TOWNSHIP TO ARCHIBALD AINSLIE RG 10 VOL. 2930 FILE # 192,790 PART 0 REEL # C-11299	1897-1899
GORE BAY-LAND	GORE BAY AGENCY - APPLICATION OF DUNCAN MCMILLAN TO PURCHASE LOT 12, CON. 6 IN ROBINSON TOWNSHIP RG 10 VOL. 2931 FILE # 193,147 PART 0 REEL # C-11299	1897
GORE BAY-LAND	GORE BAY AGENCY - CANCELLATION OF THE SALE OF LOTS 26, 27 AND 28, CON. 7, DAWSON TOWNSHIP RG 10 VOL. 2931 FILE # 193,072 PART 0 REEL # C-11299	1897-1898
GORE BAY-LAND	GORE BAY AGENCY - SALE OF LOTS 8 AND 9, CON. 10, ROBINSON TOWNSHIP TO JACOB BEACHLER RG 10 VOL. 2931 FILE # 193,146 PART 0 REEL # C-11299	1897-1898
GORE BAY-LAND	GORE BAY AGENCY - CORRESPONDENCE REGARDING THE SALE OF LOTS 3 AND 4, CON. 10 IN MILLS TOWNSHIP RG 10 VOL. 2931 FILE # 193,419 PART 0 REEL # C-11299	1897-1899
GORE BAY-LAND	GORE BAY AGENCY - CORRESPONDENCE REGARDING THE SALE OF LOTS 5, 24 AND 25, CON. 6 AND 16 CON. 5, BARRIE ISLAND RG 10 VOL. 2931 FILE # 193,621 PART 0 REEL # C-11299	1897-1899
GORE BAY-LAND	GORE BAY AGENCY - CORRESPONDENCE REGARDING THE SALE OF LOTS 16, 17 AND 27, CON. 10, BURPEE TOWNSHIP RG 10 VOL. 2931 FILE # 193,686 PART 0 REEL # C-11299	1897-1899
GORE BAY-LAND	GORE BAY AGENCY - APPLICATION OF W.J. BAILEY TO PURCHASE LOT 27, CON. 9 IN BURPEE TOWNSHIP RG 10 VOL. 2932 FILE # 193,888 PART 0 REEL # C-11300	1897-1898

SUBJECT	FILE NAME	DATES
GORE BAY-LAND	GORE BAY AGENCY - APPLICATIONS OF DUNCAN MCMILLAN AND JOHN KEMP TO PURCHASE LOT 18, CON. 3 IN ROBINSON TOWNSHIP RG 10 VOL. 2932 FILE # 194,171 PART 0 REEL # C-11300	1897-1899
GORE BAY-LAND	GORE BAY AGENCY - APPLICATION OF E.C. JACKSON TO PURCHASE LOTS 3 AND 4, CON. 7 ON BARRIE ISLAND RG 10 VOL. 2932 FILE # 193,887 PART 0 REEL # C-11300	1897-1908
GORE BAY-LAND	GORE BAY AGENCY - CANCELLATION OF THE SALE OF LOT 11, CON. 10, DAWSON TOWNSHIP RG 10 VOL. 2933 FILE # 194,471 PART 0 REEL # C-11300	1897-1899
GORE BAY-LAND	GORE BAY AGENCY - CORRESPONDENCE REGARDING THE SALE OF LOT 1, CON. 1 AND LOT 1, CON. 2, DAWSON TOWNSHIP RG 10 VOL. 2933 FILE # 194,473 PART 0 REEL # C-11300	1898-1921
GORE BAY-LAND	GORE BAY AGENCY - APPLICATION TO PURCHASE LOTS 17 AND 18, CON. 9 AND LOT 17, CON. 6 IN ROBINSON TOWNSHIP RG 10 VOL. 2934 FILE # 194,985 PART 0 REEL # C-11300	1898-1901
GORE BAY-LAND	GORE BAY AGENCY - APPLICATION OF JOHN R. THOMPSON TO PURCHASE LOT 20, CON. 8, COCKBURN ISLAND RG 10 VOL. 2935 FILE # 195,434 PART 0 REEL # C-11300	1898
GORE BAY-LAND	GORE BAY AGENCY - SALE OF LOT 3, CON. 9, MILLS TOWNSHIP TO A.C. ORFORD RG 10 VOL. 2935 FILE # 195,242 PART 0 REEL # C-11300	1898-1899
GORE BAY-LAND	GORE BAY AGENCY - SALE OF LOTS 22 AND 23, CON. 3 IN GORDON TOWNSHIP RG 10 VOL. 2935 FILE # 195,956 PART 0 REEL # C-11300	1898-1933

SUBJECT	FILE NAME	DATES
GORE BAY-LAND	GORE BAY AGENCY - CORRESPONDENCE REGARDING THE SALE OF LOTS 24 AND 25, CON. 2 IN GORDON TOWNSHIP RG 10 VOL. 2936 FILE # 196,393 PART 0 REEL # C-11300	1898-1927
GORE BAY-LAND	GORE BAY AGENCY - CORRESPONDENCE REGARDING ILLEGALLY CUT TIMBER ON INDIAN LANDS IN ROBINSON TOWNSHIP RG 10 VOL. 2942 FILE # 197,794 PART 0 REEL # C-11301	1898-1910
GORE BAY-LAND	GORE BAY AGENCY - APPLICATION OF JAMES HINDLE TO PURCHASE LOT 12, CON. 5 IN BURPEE TOWNSHIP RG 10 VOL. 2943 FILE # 198,182 PART 0 REEL # C-11301	1898
GORE BAY-LAND	GORE BAY AGENCY - APPLICATIONS OF F.B. MUTCHMORE TO PURCHASE LOT 1, CON. 6, SAMUEL EMERY TO PURCHASE LOT 1, CON. 4, AND E. WALLACE TO PURCHASE SEVERAL LOTS ALL IN BURPEE TOWNSHIP RG 10 VOL. 2947 FILE # 200,053 PART 0 REEL # C-11302	1898-1926
GORE BAY-LAND	GORE BAY AGENCY - CORRESPONDENCE REGARDING THE ISSUE OF FREE SETTLER'S LICENSES TO ONLY BONA FIDE SETTLERS INTENDING TO IMPROVE THE LAND RG 10 VOL. 2949 FILE # 200,736 PART 0 REEL # C-11302	1898
GORE BAY-LAND	GORE BAY AGENCY - APPLICATION OF JAMES WILLARD WILEY TO PURCHASE LOT 12, CON. 4 ROBINSON TOWNSHIP RG 10 VOL. 2950 FILE # 201,275 PART 0 REEL # C-11302	1898
GORE BAY-LAND	GORE BAY AGENCY - APPLICATION OF WILLIAM MORDEN TO PURCHASE LOT 11, CON. 7 IN BURPEE TOWNSHIP RG 10 VOL. 2950 FILE # 201,344 PART 0 REEL # C-11302	1898

SUBJECT	FILE NAME	DATES
GORE BAY-LAND	GORE BAY AGENCY - SALE OF LOT 27, CON. 1, ROBINSON TOWNSHIP TO JAMES WYLIE AND APPLICATIONS OF ISAAC F. NELLES AND ANDREW MCKINLEY TO PURCHASE LOT 26, CON. 1 AND LOT 27, CON. 2 IN ROBINSON TOWNSHIP RG 10 VOL. 2951 FILE # 201,704 PART 0 REEL # C-11302	1898-1905
GORE BAY-LAND	GORE BAY AGENCY - APPLICATIONS OF W.C. ESTABROOK AND THOMAS BAKER GREENMAN TO PURCHASE LOT 1, CON. 8, BARRIE ISLAND RG 10 VOL. 2952 FILE # 202,259 PART 0 REEL # C-11302	1898-1912
GORE BAY-LAND	GORE BAY AGENCY - APPLICATION OF W.A. THORBURN TO PURCHASE LOTS 7 AND 8, CON. 6, BURPEE TOWNSHIP RG 10 VOL. 2953 FILE # 202,696 PART 0 REEL # C-11302	1898
GORE BAY-LAND	GORE BAY AGENCY - APPLICATION OF JOHN ARMSTRONG FOR A PATENT TO LOT 43, CON. 9, ROBINSON TOWNSHIP RG 10 VOL. 2954 FILE # 203,001 PART 0 REEL # C-11303	1898
GORE BAY-LAND	GORE BAY AGENCY - APPLICATION OF GEORGE JOHNSTON TO PURCHASE LOT 29, CON. 5 IN BURPEE TOWNSHIP RG 10 VOL. 2954 FILE # 203,116 PART 0 REEL # C-11303	1898
GORE BAY-LAND	GORE BAY AGENCY - CANCELLATION OF THE SALE OF LOT 16, CON. 4, BURPEE TOWNSHIP TO MALCOLM MCLENNAN AND LEOPOLD SHOLLIER RG 10 VOL. 2955 FILE # 203,542 PART 0 REEL # C-11303	1898
GORE BAY-LAND	GORE BAY AGENCY - APPLICATION OF ANGUS BELL TO PURCHASE LOT 15, CON. 4, BURPEE TOWNSHIP RG 10 VOL. 2955 FILE # 203,543 PART 0 REEL # C-11303	1898
GORE BAY-LAND	GORE BAY AGENCY - APPLICATION OF CHARLES BELL TO PURCHASE LOT 26, CON. 4 BURPEE TOWNSHIP RG 10 VOL. 2955 FILE # 203,544 PART 0 REEL # C-11303	1898

SUBJECT	FILE NAME	DATES
GORE BAY-LAND	GORE BAY AGENCY - APPLICATION OF JAMES BAILEY TO PURCHASE LOTS 24 AND 25, CON. 2, BURPEE TOWNSHIP RG 10 VOL. 2955 FILE # 203,685 PART 0 REEL # C-11303	1898-1899
GORE BAY-LAND	GORE BAY AGENCY - SALE OF LOT 24, CON. 3, ROBINSON TOWNSHIP TO JOHN A. KEOWN RG 10 VOL. 2955 FILE # 203,683 PART 0 REEL # C-11303	1898-1900
GORE BAY-LAND	GORE BAY AGENCY - SALE OF LOT 22, CON. 1, BURPEE TOWNSHIP TO WILLIAM T.C. BAILEY OF EGANVILLE, ONTARIO RG 10 VOL. 2955 FILE # 203,877 PART 0 REEL # C-11303	1898-1928
GORE BAY-LAND	GORE BAY AGENCY - APPLICATION OF T.B. GREENMAN TO PURCHASE LOT 2, CON. 7, BARRIE ISLAND RG 10 VOL. 2956 FILE # 203,906 PART 0 REEL # C-11303	1898-1899
GORE BAY-LAND	GORE BAY AGENCY - APPLICATION OF JOHN DUNCANSON TO PURCHASE LOT 20, CON. 7, ROBINSON TOWNSHIP RG 10 VOL. 2956 FILE # 204,144 PART 0 REEL # C-11303	1898-1899
GORE BAY-LAND	GORE BAY AGENCY - APPLICATION OF WILLIAM MCKINLEY TO PURCHASE LOTS 34, CON. 6 AND LOT 33, CON. 5 IN ROBINSON TOWNSHIP RG 10 VOL. 2956 FILE # 204,145 PART 0 REEL # C-11303	1898-1899
GORE BAY-LAND	GORE BAY AGENCY - APPLICATION OF WILLIAM SRIGLEY TO PURCHASE LOT 16, CON. 1, MILLS TOWNSHIP RG 10 VOL. 2956 FILE # 204,258 PART 0 REEL # C-11303	1898-1899
GORE BAY-LAND	GORE BAY AGENCY - APPLICATION OF J.C. JOYCE TO PURCHASE LOT 5, CON. 10, DAWSON TOWNSHIP RG 10 VOL. 2956 FILE # 204,294 PART 0 REEL # C-11303	1898-1899

SUBJECT	FILE NAME	DATES
GORE BAY-LAND	GORE BAY AGENCY - CORRESPONDENCE REGARDING THE SALE OF PENINSULAR POINT, ALSO KNOWN AS BURNT ISLAND, OFF THE TOWNSHIP OF ROBINSON ON MANITOULIN ISLAND RG 10 VOL. 2957 FILE # 204,648 PART 0 REEL # C-11303	1898-1920
GORE BAY-LAND	GORE BAY AGENCY - SALE OF LOT 31, CON. 2, BURPEE TOWNSHIP TO HENRY A. MALLARD RG 10 VOL. 2958 FILE # 204,895 PART 0 REEL # C-11303	1898-1899
GORE BAY-LAND	GORE BAY AGENCY - APPLICATION OF R.R. JONES TO PURCHASE LOTS 13 AND 14, CON. 4, COCKBURN ISLAND RG 10 VOL. 2959 FILE # 205,531 PART 0 REEL # C-11303	1898-1920
GORE BAY-LAND	GORE BAY AGENCY - SALE OF LOT 14 TO JOHN FRASER AND LOT 15 TO WILLIAM FRASER, BOTH LOTS ON CON. 16 IN ALLAN TOWNSHIP RG 10 VOL. 2960 FILE # 205,776 PART 0 REEL # C-11303	1899
GORE BAY-LAND	GORE BAY AGENCY - CORRESPONDENCE REGARDING LOT 10, CON. 8 AND LOT 13, CON. 12, DAWSON TOWNSHIP ASSIGNED TO THOMAS FALLS RG 10 VOL. 2961 FILE # 206,076 PART 0 REEL # C-11303	1899
GORE BAY-LAND	GORE BAY AGENCY - REQUEST FOR INFORMATION REGARDING A PATENT TO LOTS 7 AND 8, CON. 8, BURPEE TOWNSHIP IN THE NAME OF STEWART CLARK RG 10 VOL. 2962 FILE # 206,563 PART 0 REEL # C-11303	1899
GORE BAY-LAND	GORE BAY AGENCY - CANCELLATION OF THE SALE OF LOT 10, CON. 10, DAWSON TOWNSHIP TO JOSEPH N. LAMRASON RG 10 VOL. 2963 FILE # 206,708 PART 0 REEL # C-11303	1899
GORE BAY-LAND	GORE BAY AGENCY - CANCELLATION OF THE SALES OF CERTAIN LOTS IN BURPEE TOWNSHIP RG 10 VOL. 2963 FILE # 206,709 PART 0 REEL # C-11303	1899

SUBJECT	FILE NAME	DATES
GORE BAY-LAND	GORE BAY AGENCY - CANCELLATION OF THE SALE OF LOT 12, CON. 10, IN DAWSON TOWNSHIP TO THOMAS O'NEIL RG 10 VOL. 2963 FILE # 206,722 PART 0 REEL # C-11304	1899
GORE BAY-LAND	GORE BAY AGENCY - CORRESPONDENCE REGARDING ARREARS IN PAYMENTS ON LOT 21, CON. 7, ROBINSON TOWNSHIP RG 10 VOL. 2964 FILE # 206,858 PART 0 REEL # C-11304	1899
GORE BAY-LAND	GORE BAY AGENCY - APPLICATION OF ALEXANDER MOSES AND ISAAC F. NELLES TO PURCHASE LOT 23, CON. 1 IN ROBINSON TOWNSHIP RG 10 VOL. 2966 FILE # 207,519 PART 0 REEL # C-11304	1899-1901
GORE BAY-LAND	GORE BAY AGENCY - APPLICATION OF ARCHIE KENNEDY AND FRED SMITH TO PURCHASE LOT 20, CON. 14 IN ALLAN TOWNSHIP RG 10 VOL. 2966 FILE # 207,393 PART 0 REEL # C-11304	1899-1927
GORE BAY-LAND	GORE BAY AGENCY - SALE OF LOT 11, CON. 6, MILLS TOWNSHIP RG 10 VOL. 2967 FILE # 207,600 PART 0 REEL # C-11304	1899
GORE BAY-LAND	GORE BAY AGENCY - SALE OF LOT 20, CON. 8, BARRIE ISLAND RG 10 VOL. 2967 FILE # 207,601 PART 0 REEL # C-11304	1899
GORE BAY-LAND	GORE BAY AGENCY - SALE OF LOT 11, CON. 8, BARRIE ISLAND RG 10 VOL. 2967 FILE # 207,603 PART 0 REEL # C-11304	1899
GORE BAY-LAND	GORE BAY AGENCY - SALE OF LOT 15, CON. 8, BARRIE ISLAND RG 10 VOL. 2967 FILE # 207,626 PART 0 REEL # C-11304	1899
GORE BAY-LAND	GORE BAY AGENCY - SALE OF LOT 4, CON. 9, MILLS TOWNSHIP RG 10 VOL. 2967 FILE # 207,630 PART 0 REEL # C-11304	1899

SUBJECT	FILE NAME	DATES
GORE BAY-LAND	GORE BAY AGENCY - APPLICATION OF WILLIAM BAILEY (BAILIE) TO PURCHASE LOT 25, CON. 3 ROBINSON TOWNSHIP RG 10 VOL. 2967 FILE # 207,632 PART 0 REEL # C-11304	1899
GORE BAY-LAND	GORE BAY AGENCY - SALE OF A PORTION OF LOT 20, CON. 8, ROBINSON TOWNSHIP TO THE RIGHT REVEREND GEORGE THORNLOE, BISHOP OF ALGOMA RG 10 VOL. 2967 FILE # 207,733 PART 0 REEL # C-11304	1899
GORE BAY-LAND	GORE BAY AGENCY - SALE OF LOT 2, CON. 15 IN GORDON TOWNSHIP TO NEIL KENNEDY RG 10 VOL. 2969 FILE # 207,945 PART 0 REEL # C-11304	1899
GORE BAY-LAND	GORE BAY AGENCY - APPLICATION OF WILLIAM NEILY SR. AND ALFRED WIGGINS TO PURCHASE LOT 5, CON. 3 IN GORDON TOWNSHIP RG 10 VOL. 2969 FILE # 207,987 PART 0 REEL # C-11304	1899-1900
GORE BAY-LAND	GORE BAY AGENCY - APPLICATION OF JOSEPH GALLAGHER TO PURCHASE LOT 36, CON. 3, BURPEE TOWNSHIP RG 10 VOL. 2969 FILE # 208,043 PART 0 REEL # C-11304	1899-1906
GORE BAY-LAND	GORE BAY AGENCY - APPLICATIONS OF ARCHIBALD AINSLEY AND JOSEPH SMYTH TO PURCHASE LOT 6, CON. 1, ROBINSON TOWNSHIP RG 10 VOL. 2970 FILE # 208,331 PART 0 REEL # C-11305	1899
GORE BAY-LAND	GORE BAY AGENCY - APPLICATION OF WILLIAM THORBURN SR. TO PURCHASE LOTS 31 AND 32, CON. 9, BURPEE TOWNSHIP RG 10 VOL. 2970 FILE # 208,154 PART 0 REEL # C-11305	1899-1900
GORE BAY-LAND	GORE BAY AGENCY - APPLICATION TO PURCHASE LOT 2, CON. 10, MILLS TOWNSHIP RG 10 VOL. 2970 FILE # 208,329 PART 0 REEL # C-11305	1899-1900

SUBJECT	FILE NAME	DATES
GORE BAY-LAND	GORE BAY AGENCY - APPLICATION OF ALFRED WIGGINS TO PURCHASE LOT 11, CON. 1, MILLS TOWNSHIP RG 10 VOL. 2971 FILE # 208,410 PART 0 REEL # C-11305	1899
GORE BAY-LAND	GORE BAY AGENCY - APPLICATION OF JAMES HURDLE TO PURCHASE LOTS 11 AND 12, CON. 6 AND LOT 11, CON. 5 IN BURPEE TOWNSHIP RG 10 VOL. 2972 FILE # 208,627 PART 0 REEL # C-11305	1899
GORE BAY-LAND	GORE BAY AGENCY - APPLICATION OF CHARLES HOWDEN TO PURCHASE LOT 1, CON. 13, MILLS TOWNSHIP RG 10 VOL. 2972 FILE # 209,221 PART 0 REEL # C-11305	1899-1900
GORE BAY-LAND	GORE BAY AGENCY - APPLICATIONS TO PURCHASE LOTS 24, 25 AND 26, CON. 7 IN GORDON TOWNSHIP RG 10 VOL. 2972 FILE # 209,200 PART 0 REEL # C-11305	1899-1905
GORE BAY-LAND	GORE BAY AGENCY - APPLICATION OF JOHN WILLIAMS TO PURCHASE LOT 12, CON. 4, BURPEE TOWNSHIP RG 10 VOL. 2972 FILE # 208,626 PART 0 REEL # C-11305	1899-1907
GORE BAY-LAND	GORE BAY AGENCY - SALE OF LOT 20, CON. 16 IN ALLAN TOWNSHIP TO JOHN M. FRASER RG 10 VOL. 2972 FILE # 208,855 PART 0 REEL # C-11305	1899-1916
GORE BAY-LAND	GORE BAY AGENCY - SALE OF CERTAIN LOTS IN THE TOWNPLOT OF GORE BAY RG 10 VOL. 2972 FILE # 208,785 PART 0 REEL # C-11305	1899-1925
GORE BAY-LAND	GORE BAY AGENCY - APPLICATION OF LOUIS AINSLIE TO PURCHASE LOT 3, CON. 6 IN BURPEE TOWNSHIP RG 10 VOL. 2973 FILE # 209,560 PART 0 REEL # C-11305	1899

SUBJECT	FILE NAME	DATES
GORE BAY-LAND	GORE BAY AGENCY - APPLICATION OF F.E. TITUS TO PURCHASE LOTS 30 AND 31, CON. 10 AND LOT 21, CON. 1, BURPEE TOWNSHIP RG 10 VOL. 2973 FILE # 209,540 PART 0 REEL # C-11305	1899-1907
GORE BAY-LAND	GORE BAY AGENCY - APPLICATION OF J.H. AINSLIE TO PURCHASE LOTS 7 AND 8, CON. 3, BURPEE TOWNSHIP RG 10 VOL. 2975 FILE # 210,112 PART 0 REEL # C-11305	1899
GORE BAY-LAND	GORE BAY AGENCY - APPLICATION OF EPHRAIM WIGGINS TO PURCHASE LOT 13, CON. 2, GORDON TOWNSHIP RG 10 VOL. 2975 FILE # 210,200 PART 0 REEL # C-11305	1899
GORE BAY-LAND	GORE BAY AGENCY - APPLICATION OF WALTER HARPER TO PURCHASE LOT 19, CON. 6, BURPEE TOWNSHIP RG 10 VOL. 2975 FILE # 210,380 PART 0 REEL # C-11305	1899
GORE BAY-LAND	GORE BAY AGENCY - SALE OF LOT 22, CON. 7, BURPEE TOWNSHIP TO WILLIAM GIBSON, SUBSEQUENTLY ASSIGNED TO ELIZABETH GIBSON RG 10 VOL. 2975 FILE # 210,390 PART 0 REEL # C-11305	1899
GORE BAY-LAND	GORE BAY AGENCY - TRESPASSING AND ILLEGAL TIMBER CUTTING ON INDIAN LAND IN DAWSON TOWNSHIP RG 10 VOL. 2975 FILE # 210,110 PART 0 REEL # C-11305	1899-1910
GORE BAY-LAND	GORE BAY AGENCY - TRESPASSING AND ILLEGAL TIMBER CUTTING ON COCKBURN ISLAND AND IN ROBINSON TOWNSHIP RG 10 VOL. 2975 FILE # 210,111 PART 0 REEL # C-11305	1917
GORE BAY-LAND	GORE BAY AGENCY - APPLICATION OF LOCKLAND MCDOUGALD TO PURCHASE LOT 3, CON. 14 IN GORDON TOWNSHIP RG 10 VOL. 2978 FILE # 211,000 PART 0 REEL # C-11305	1899

SUBJECT	FILE NAME	DATES
GORE BAY-LAND	GORE BAY AGENCY - DECISION OF THE INDIAN DEPARTMENT TO GRANT A ROAD ALLOWANCE ALONG THE BLUFF ACROSS LOT 3, CON. 14 IN GORDON TOWNSHIP RG 10 VOL. 2979 FILE # 211,290 PART 0 REEL # C-11305	1899
GORE BAY-LAND	GORE BAY AGENCY - APPLICATION OF HENRY A. MALLARD TO PURCHASE LOT 32, CON. 2, BURPEE TOWNSHIP RG 10 VOL. 2979 FILE # 211,430 PART 0 REEL # C-11305	1899
GORE BAY-LAND	GORE BAY AGENCY - APPLICATION OF DAVID IRWIN TO PURCHASE LOT 9, CON. 9, MILLS TOWNSHIP RG 10 VOL. 2979 FILE # 211,435 PART 0 REEL # C-11305	1899
GORE BAY-LAND	GORE BAY AGENCY - CANCELLATION OF THE SALE OF LOT 13, CON. 8 IN DAWSON TOWNSHIP RG 10 VOL. 2979 FILE # 211,440 PART 0 REEL # C-11305	1899-1919
GORE BAY-LAND	GORE BAY AGENCY - CANCELLATION OF THE SALE OF LOT 30, CON. 6, BURPEE TOWNSHIP AND CHARGE OF ILLEGAL TIMBER CUTTING AGAINST THE ASSIGNEE, ROBERT J. CAMPBELL RG 10 VOL. 2980 FILE # 211,680 PART 0 REEL # C-11305	1899
GORE BAY-LAND	GORE BAY AGENCY - CLAIMS OF JOHN W. KINNEY AND HERBERT BATTYE TO TITLE TO LOT 4, CON. 7, GORDON TOWNSHIP RG 10 VOL. 2980 FILE # 211,852 PART 0 REEL # C-11305	1899
GORE BAY-LAND	GORE BAY AGENCY - APPLICATION OF ROBERT THORBURN TO PURCHASE LOT 2, CON. 2, GORDON TOWNSHIP RG 10 VOL. 2980 FILE # 211,943 PART 0 REEL # C-11305	1899
GORE BAY-LAND	GORE BAY AGENCY - ASSIGNMENT OF LOT 2, NORTH PARK STREET, GORE BAY FROM THOMAS BAYTER TO DAVID BAYTER RG 10 VOL. 2980 FILE # 211,990 PART 0 REEL # C-11305	1899-1900

SUBJECT	FILE NAME	DATES
GORE BAY-LAND	GORE BAY AGENCY - APPLICATION OF ELIZABETH WILEY TO PURCHASE LOT 28, CON. 2, ROBINSON TOWNSHIP RG 10 VOL. 2982 FILE # 212,207 PART 0 REEL # C-11306	1899
GORE BAY-LAND	GORE BAY AGENCY - APPLICATION OF WILLIAM AINSLIE TO PURCHASE LOT 13, CON. 1, BURPEE TOWNSHIP RG 10 VOL. 2982 FILE # 212,263 PART 0 REEL # C-11306	1899
GORE BAY-LAND	GORE BAY AGENCY - APPLICATION OF R.L. GRAHAM AND WILLIAM BENEDICT TO PURCHASE CERTAIN LOTS ON CON. 6 IN BURPEE TOWNSHIP RG 10 VOL. 2984 FILE # 212,770 PART 0 REEL # C-11306	1899-1900
GORE BAY-LAND	GORE BAY AGENCY - SALE OF LOT 11, CON. 8, ROBINSON TOWNSHIP TO RAY SMYTH AND CORRESPONDENCE REGARDING A ROAD ALLOWANCE BETWEEN THIS LOT AND LOT 10 RG 10 VOL. 2984 FILE # 212,870 PART 0 REEL # C-11306	1899-1926
GORE BAY-LAND	GORE BAY AGENCY - APPLICATION OF MATTHEW A. IRVING TO PURCHASE LOT 7, CON. 1 IN ROBINSON TOWNSHIP RG 10 VOL. 2985 FILE # 213,077 PART 0 REEL # C-11306	1899
GORE BAY-LAND	GORE BAY AGENCY - APPLICATIONS OF MATTHEW LANKTREE AND JOHN FRASER TO PURCHASE LOTS 41 AND 42, CON. 5 AND LOT 45, CON. 8 IN ROBINSON TOWNSHIP RG 10 VOL. 2985 FILE # 213,070 PART 0 REEL # C-11306	1899-1900
GORE BAY-LAND	GORE BAY AGENCY - APPLICATION OF CHARLES BELL TO PURCHASE LOTS 19 AND 20, CON. 3, BURPEE TOWNSHIP RG 10 VOL. 2985 FILE # 213,155 PART 0 REEL # C-11306	1899-1901

SUBJECT	FILE NAME	DATES
GORE BAY-LAND	GORE BAY AGENCY - APPLICATION OF ROBERT GREENMAN TO PURCHASE LOT 23, CON. 3 ON BARRIE ISLAND RG 10 VOL. 2985 FILE # 213,205 PART 0 REEL # C-11306	1899-1901
GORE BAY-LAND	GORE BAY AGENCY - SALE OF LOTS 35, 37, 41 AND 42, CON. 9, ROBINSON TOWNSHIP TO WILLIAM ROBERT KING RG 10 VOL. 2986 FILE # 213,566 PART 0 REEL # C-11306	1899
GORE BAY-LAND	GORE BAY AGENCY - APPLICATIONS TO PURCHASE LOT 13, CON. 9, BURPEE TOWNSHIP RG 10 VOL. 2986 FILE # 213,980 PART 0 REEL # C-11306	1899
GORE BAY-LAND	GORE BAY AGENCY - QUIT CLAIM DEED TO LOTS 30, CON. 7 AND LOT 9, CON. 10, BURPEE TOWNSHIP FROM THE HEIRS OF THE LATE ISAAC BAILEY RG 10 VOL. 2986 FILE # 213,860 PART 0 REEL # C-11306	1899-1901
GORE BAY-LAND	GORE BAY AGENCY - SALE OF LOTS 41 AND 42, CON. 5 AND LOT 40, CON. 8, ROBINSON TOWNSHIP TO MATTHEW LANKTREE AND ASSIGNMENT OT MARGARET JESSIE GRAY RG 10 VOL. 2986 FILE # 213,870 PART 0 REEL # C-11306	1899-1919
GORE BAY-LAND	GORE BAY AGENCY - APPLICATION OF WILLIAM HALL TO PURCHASE LOT 1, CON. 2, GORDON TOWNSHIP RG 10 VOL. 2987 FILE # 214,060 PART 0 REEL # C-11306	1899
GORE BAY-LAND	GORE BAY AGENCY - APPLICATION OF JOHN FRASER TO PURCHASE THE TIMBER ON THE ROAD ALLOWANCE BETWEEN THE 7 AND 8 CONCESSIONS, ROBINSON TOWNSHIP RG 10 VOL. 2987 FILE # 214,240 PART 0 REEL # C-11306	1899
GORE BAY-LAND	GORE BAY AGENCY - APPLICATION OF ELIZABETH WILEY TO PURCHASE LOT 28, CON. 1, ROBINSON TOWNSHIP RG 10 VOL. 2987 FILE # 214,250 PART 0 REEL # C-11306	1899

SUBJECT	FILE NAME	DATES
GORE BAY-LAND	GORE BAY AGENCY - APPLICATION OF ROBERT RADCLIFFE TO PURCHASE LOTS 1 AND 5, CON. 14, MILLS TOWNSHIP RG 10 VOL. 2987 FILE # 214,310 PART 0 REEL # C-11306	1899
GORE BAY-LAND	GORE BAY AGENCY - APPLICATION OF ROBERT RADCLIFFE TO PURCHASE LOTS 4 AND 5, CON. 13, MILLS TOWNSHIP RG 10 VOL. 2987 FILE # 214,390 PART 0 REEL # C-11306	1899
GORE BAY-LAND	GORE BAY AGENCY - APPLICATION OF JOHN JENNINGS SR. AND MARY E. THORBURN TO PURCHASE LOTS 22 TO 25, CON. 5 ON BARRIE ISLAND RG 10 VOL. 2987 FILE # 214,255 PART 0 REEL # C-11306	1899-1906
GORE BAY-LAND	GORE BAY AGENCY - CANCELLATION OF THE SALE OF LOT 25, CON. 5, BARRIE ISLAND RG 10 VOL. 2988 FILE # 214,640 PART 0 REEL # C-11306	1899
GORE BAY-LAND	GORE BAY AGENCY - APPLICATION OF WALTER HARPER TO PURCHASE LOT 28, CON. 4, BURPEE TOWNSHIP RG 10 VOL. 2988 FILE # 214,650 PART 0 REEL # C-11306	1899-1900
GORE BAY-LAND	GORE BAY AGENCY - APPLICATION TO PURCHASE CERTAIN LOTS IN MILLS TOWNSHIP RG 10 VOL. 2988 FILE # 214,520 PART 0 REEL # C-11306	1899-1907
GORE BAY-LAND	GORE BAY AGENCY - APPLICATION OF J.V. THOMAS TO PURCHASE LOTS 14 AND 15, CON. 1, ROBINSON TOWNSHIP RG 10 VOL. 2988 FILE # 214,739 PART 0 REEL # C-11306	1899-1907
GORE BAY-LAND	GORE BAY AGENCY - APPLICATION OF ARCHIE KENNEDY TO PURCHASE LOT 21, CON. 17 ALLAN TOWNSHIP RG 10 VOL. 2989 FILE # 215,140 PART 0 REEL # C-11306	1899

SUBJECT	FILE NAME	DATES
GORE BAY-LAND	GORE BAY AGENCY - ASSIGNMENT OF LOT 5, CON. 7, GORDON TOWNSHIP FROM AARON WALKER TO EDWIN BATTYE RG 10 VOL. 2989 FILE # 215,220 PART 0 REEL # C-11307	1899
GORE BAY-LAND	GORE BAY AGENCY - APPLICATION OF THOMAS B. GREENMAN TO PURCHASE LOT 8, CON. 7, BURPEE TOWNSHIP RG 10 VOL. 2989 FILE # 215,155 PART 0 REEL # C-11306	1899-1900
GORE BAY-LAND	GORE BAY AGENCY - APPLICATION OF LOUIS C. VAN VLECK TO PURCHASE LOTS 23 AND 24, CON. 5, BARRIE ISLAND RG 10 VOL. 2989 FILE # 214,888 PART 0 REEL # C-11306	1899-1907
GORE BAY-LAND	GORE BAY AGENCY - APPLICATION OF HENRY SMYTH TO PURCHASE LOT 5, CON. 8, ROBINSON TOWNSHIP RG 10 VOL. 2990 FILE # 215,390 PART 0 REEL # C-11307	1899
GORE BAY-LAND	GORE BAY AGENCY - APPLICATION OF DAVID CLIFFORD LANKTREE TO PURCHASE CERTAIN LOTS ON CONCESSIONS 7, 9, AND 10 IN ROBINSON TOWNSHIP RG 10 VOL. 2990 FILE # 215,391 PART 0 REEL # C-11307	1899
GORE BAY-LAND	GORE BAY AGENCY - APPLICATION OF NEIL MCDOUGALL TO PURCHASE LOTS 17 AND 18, CON. 15, IN ALLAN TOWNSHIP RG 10 VOL. 2990 FILE # 215,570 PART 0 REEL # C-11307	1899
GORE BAY-LAND	GORE BAY AGENCY - APPLICATION OF JOHN RUMLEY TO PURCHASE LOT 15, CON. 5, ROBINSON TOWNSHIP RG 10 VOL. 2990 FILE # 215,933 PART 0 REEL # C-11307	1899
GORE BAY-LAND	GORE BAY AGENCY - APPLICATION OF JOHN SMITH TO PURCHASE LOT 15, CON. 4 IN ROBINSON TOWNSHIP RG 10 VOL. 2990 FILE # 215,935 PART 0 REEL # C-11307	1899

SUBJECT	FILE NAME	DATES
GORE BAY-LAND	GORE BAY AGENCY - APPLICATION OF ARCHIBALD AINSLIE AND W.T. BAILEY TO PURCHASE LOT 9, CON. 3, BURPEE TOWNSHIP RG 10 VOL. 2990 FILE # 215,650 PART 0 REEL # C-11307	1899-1905
GORE BAY-LAND	GORE BAY AGENCY - APPLICATIONS OF BENJAMIN FRANKLIN MUTCHMORE AND JOHN M. FRASER TO PURCHASE LOTS 1, 2, AND 3, CON. 1, AND LOT 1, CON. 2 IN MILLS TOWNSHIP RG 10 VOL. 2990 FILE # 215,490 PART 0 REEL # C-11307	1899-1907
GORE BAY-LAND	GORE BAY AGENCY - APPLICATIONS OF THEODORE MASTIN AND ELIZA L. SOUTHWORTH TO PURCHASE LOTS 17, 18 AND 19, CON. 14, ALLAN TOWNSHIP RG 10 VOL. 2990 FILE # 215,580 PART 0 REEL # C-11307	1899-1907
GORE BAY-LAND	GORE BAY AGENCY - SALE OF LOTS 17, 18, 19, AND 20, CON. 17, IN ALLAN TOWNSHIP RG 10 VOL. 2990 FILE # 215,934 PART 0 REEL # C-11307	1899-1907
GORE BAY-LAND	GORE BAY AGENCY - APPLICATION OF ANGUS MCDOUGALL TO PURCHASE LOT 16, CON. 15 IN ALLAN TOWNSHIP RG 10 VOL. 2991 FILE # 216,201 PART 0 REEL # C-11307	1899
GORE BAY-LAND	GORE BAY AGENCY - SALE OF LOT 24, CON. 8, GORDON TOWNSHIP TO DANIEL MCARTHUR RG 10 VOL. 2991 FILE # 216,380 PART 0 REEL # C-11307	1899
GORE BAY-LAND	GORE BAY AGENCY - APPLICATION OF R.L. GRAHAM FOR WATER FRONT LOTS BORDERING ON LOTS 10 AND 11, CON. 9, ROBINSON TOWNSHIP RG 10 VOL. 2991 FILE # 216,550 PART 0 REEL # C-11307	1899
GORE BAY-LAND	GORE BAY AGENCY - APPLICATION OF CHARLES BELL TO PURCHASE LOT 20, CON. 1, BURPEE TOWNSHIP RG 10 VOL. 2991 FILE # 216,670 PART 0 REEL # C-11307	1899

SUBJECT	FILE NAME	DATES
GORE BAY-LAND	GORE BAY AGENCY - APPLICATION OF ANDREW MCKINLEY TO PURCHASE LOT 23, CON. 3, ROBINSON TOWNSHIP RG 10 VOL. 2991 FILE # 216,554 PART 0 REEL # C-11307	1899-1900
GORE BAY-LAND	GORE BAY AGENCY - APPLICATION TO PURCHASE LOTS 12 AND 19, CON. 5 AND LOT 18, CON. 6, IN ROBINSON TOWNSHIP RG 10 VOL. 2991 FILE # 216,488 PART 0 REEL # C-11307	1899-1907
GORE BAY-LAND	GORE BAY AGENCY - SALE OF LOTS 3, 4 AND 5, CON. 7 IN ROBINSON TOWNSHIP RG 10 VOL. 2991 FILE # 216,153 PART 0 REEL # C-11307	1899-1912
GORE BAY-LAND	GORE BAY AGENCY - APPLICATION TO PURCHASE LOTS 4, 5, 6, 7, 8 AND 9, CON. 4, ROBINSON TOWNSHIP RG 10 VOL. 2991 FILE # 216,485 PART 0 REEL # C-11307	1899-1927
GORE BAY-LAND	GORE BAY AGENCY - CANCELLATION OF THE SALE OF LOT 33, CON. 9, ROBINSON TOWNSHIP RG 10 VOL. 2992 FILE # 216,800 PART 0 REEL # C-11307	1899-1900
GORE BAY-LAND	GORE BAY AGENCY - CLAIM OF ALBERT EDWARD ORFORD TO LOT 7, CON. 7, MILLS TOWNSHIP RG 10 VOL. 2992 FILE # 216,799 PART 0 REEL # C-11307	1899-1905
GORE BAY-LAND	GORE BAY AGENCY - REQUEST FOR VALUATION OF LOTS 13 AND 14, CON. 9 IN DAWSON TOWNSHIP RG 10 VOL. 2993 FILE # 217,155 PART 0 REEL # C-11307	1899
GORE BAY-LAND	GORE BAY AGENCY - SALE OF LOT 13, CON. 3, GORDON TOWNSHIP TO THOMAS W. WIGGINS RG 10 VOL. 2993 FILE # 217,150 PART 0 REEL # C-11307	1899-1900

SUBJECT	FILE NAME	DATES
GORE BAY-LAND	GORE BAY AGENCY - APPLICATION OF A.E. GRAHAM TO PURCHASE LOT 27, CON. 4, ROBINSON TOWNSHIP RG 10 VOL. 2993 FILE # 217,170 PART 0 REEL # C-11307	1899-1904
GORE BAY-LAND	GORE BAY AGENCY - APPLICATION TO ROBERT BAILEY TO PURCHASE LOT 33, CON. 3 IN BURPEE TOWNSHIP RG 10 VOL. 2994 FILE # 217,477 PART 0 REEL # C-11307	1899-1900
GORE BAY-LAND	GORE BAY AGENCY - APPLICATION TO PURCHASE LOT 8, CON. 4 AND LOTS 8 AND 9, CON. 3 IN ROBINSON TOWNSHIP RG 10 VOL. 2994 FILE # 217,476 PART 0 REEL # C-11307	1899-1923
GORE BAY-LAND	GORE BAY AGENCY - APPLICATION OF RODERICK GROHME TO PURCHASE LOT 30, CON. 4 IN ROBINSON TOWNSHIP RG 10 VOL. 2994 FILE # 217,902 PART 0 REEL # C-11307	1900
GORE BAY-LAND	GORE BAY AGENCY - CANCELLATION OF THE SALE OF LOT 2, CON. 5, BARRIE ISLAND TO PETER ARCHDEKIN RG 10 VOL. 2994 FILE # 217,903 PART 0 REEL # C-11307	1900
GORE BAY-LAND	GORE BAY AGENCY - APPLICATION OF WILLIAM STEWART TO PURCHASE LOT 10, CON. 3, BURPEE TOWNSHIP RG 10 VOL. 2994 FILE # 218,133 PART 0 REEL # C-11307	1900
GORE BAY-LAND	GORE BAY AGENCY - APPLICATIONS OF LYDIA JANE MCKINLEY AND JOHN MATHESON TO PURCHASE LOTS 23 AND 24 RESPECTIVELY ON CON. 5, ROBINSON TOWNSHIP RG 10 VOL. 2994 FILE # 218,150 PART 0 REEL # C-11307	1900
GORE BAY-LAND	GORE BAY AGENCY - APPLICATION TO PURCHASE CERTAIN LOTS IN ROBINSON TOWNSHIP RG 10 VOL. 2994 FILE # 217,720 PART 0 REEL # C-11307	1900-1907

SUBJECT	FILE NAME	DATES
GORE BAY-LAND	GORE BAY AGENCY - APPLICATION OF WILLIAM REID AND STEWART CLARK JR., TO PURCHASE LOT 10, CON. 4, BURPEE TOWNSHIP RG 10 VOL. 2994 FILE # 218,151 PART 0 REEL # C-11307	1900-1928
GORE BAY-LAND	GORE BAY AGENCY - APPLICATION OF WILLIAM FRASER TO PURCHASE LOT 28, CON. 6 IN ROBINSON TOWNSHIP RG 10 VOL. 3016 FILE # 218,260 PART 0 REEL # C-11311	1900
GORE BAY-LAND	GORE BAY AGENCY - APPLICATION OF JOHN JOHNSTON TO PURCHASE LOT 27, CON. 14 IN ALLAN TOWNSHIP RG 10 VOL. 3016 FILE # 218,320 PART 0 REEL # C-11311	1900
GORE BAY-LAND	GORE BAY AGENCY - APPLICATION OF WILLIS MARCELLIS TO PURCHASE LOT 15, CON. 11 IN DAWSON TOWNSHIP RG 10 VOL. 3016 FILE # 218,660 PART 0 REEL # C-11311	1900
GORE BAY-LAND	GORE BAY AGENCY - APPLICATION OF JOHN SMYTH TO PURCHASE LOT 11, CON. 3 IN ROBINSON TOWNSHIP RG 10 VOL. 3016 FILE # 218,666 PART 0 REEL # C-11311	1900
GORE BAY-LAND	GORE BAY AGENCY - CORRESPONDENCE REGARDING CANCELLATION OF THE SALE OF LOT 34 CON. 12 IN DAWSON TOWNSHIP RG 10 VOL. 3016 FILE # 218,860 PART 0 REEL # C-11311	1900
GORE BAY-LAND	GORE BAY AGENCY - REQUEST OF D.R. SPRINGER FOR INFORMATION REGARDING LOT 23, NORTH SIDE OF CAMPBELL STREET IN SHAFTSBURY RG 10 VOL. 3016 FILE # 218,940 PART 0 REEL # C-11311	1900
GORE BAY-LAND	GORE BAY AGENCY - APPLICATION OF JOHN MATHESON TO PURCHASE LOTS 29 AND 30, CON. 2 IN ROBINSON TOWNSHIP RG 10 VOL. 3016 FILE # 218,909 PART 0 REEL # C-11311	1900-1901

SUBJECT	FILE NAME	DATES
GORE BAY-LAND	GORE BAY AGENCY - APPLICATION OF THOMAS ARNEIL TO PURCHASE LOT 8, CON. 6 IN MILLS TOWNSHIP RG 10 VOL. 3017 FILE # 219,088 PART 0 REEL # C-11311	1900
GORE BAY-LAND	GORE BAY AGENCY - APPLICATION OF HENRY AHLL TO PURCHASE LOT 7, CON. 2 IN MILLS TOWNSHIP RG 10 VOL. 3017 FILE # 219,240 PART 0 REEL # C-11311	1900
GORE BAY-LAND	GORE BAY AGENCY - APPLICATION OF WILLIAM FRASER TO PURCHASE LOT 33, CON. 9 IN ROBINSON TOWNSHIP. RG 10 VOL. 3017 FILE # 219,850 PART 0 REEL # C-11311	1900
GORE BAY-LAND	GORE BAY AGENCY - APPLICATION OF JOHN SMYTH AND PATRICK MCTOMMY TO PURCHASE LOT 2, CON. 7 IN ROBINSON TOWNSHIP RG 10 VOL. 3017 FILE # 219,490 PART 0 REEL # C-11311	1900-1901
GORE BAY-LAND	GORE BAY AGENCY - APPLICATION OF A.G. MURRAY TO PURCHASE LOT 13, CON, 12 IN GORDON TOWNSHIP RG 10 VOL. 3017 FILE # 219,770 PART 0 REEL # C-11311	1900-1903
GORE BAY-LAND	GORE BAY AGENCY - APPLICATION OF THOMAS B. GREENMAN TO PURCHASE LOT 4, CON. 8 ON BARRIE ISLAND. RG 10 VOL. 3018 FILE # 220,022 PART 0 REEL # C-11311	1900
GORE BAY-LAND	GORE BAY AGENCY - CORRESPONDENCE REGARDING A MORTGAGE TO LOT 22, CON. 6 IN BURPEE TOWNSHIP. RG 10 VOL. 3018 FILE # 220,430 PART 0 REEL # C-11312	1900
GORE BAY-LAND	GORE BAY AGENCY - APPLICATION OF WILLIAM IRVING TO PURCHASE LOT 22, CON. 2 IN ROBINSON TOWNSHIP. RG 10 VOL. 3018 FILE # 220,700 PART 0 REEL # C-11312	1900

SUBJECT	FILE NAME	DATES
GORE BAY-LAND	GORE BAY AGENCY - A PATENT TO LOT 7, CON. 8, CAMPBELL TOWNSHIP ISSUED TO ARCHIBALD MCCOLMAN. RG 10 VOL. 3018 FILE # 220,299 PART 0 REEL # C-11312	1900-1902
GORE BAY-LAND	GORE BAY AGENCY - APPLICATION FOR A REDUCTION IN THE SELLING PRICE OF LOT 14, CON. 7 ROBINSON TOWNSHIP. RG 10 VOL. 3018 FILE # 220,410 PART 0 REEL # C-11312	1900-1915
GORE BAY-LAND	GORE BAY AGENCY - CANCELLATION OF THE SALE OF LOT 20, CON. 9, COCKBURN ISLAND. RG 10 VOL. 3019 FILE # 220,930 PART 0 REEL # C-11312	1900
GORE BAY-LAND	GORE BAY AGENCY - APPLICATION OF ALFRED WIGGINS TO HAVE LOT 16, CON. 2, MILLS TOWNSHIP SURVEYED. RG 10 VOL. 3019 FILE # 221,333 PART 0 REEL # C-11312	1900
GORE BAY-LAND	GORE BAY AGENCY - APPLICATION OF NEIL TURNER TO PURCHASE LOT 23, CON 10 IN ALLAN TOWNSHIP. RG 10 VOL. 3019 FILE # 221,770 PART 0 REEL # C-11312	1900
GORE BAY-LAND	GORE BAY AGENCY - APPLICATION OF ANGUS MCDOUGALL TO PURCHASE LOT 11 CON. 16 IN ALLAN TOWNSHIP RG 10 VOL. 3019 FILE # 221,780 PART 0 REEL # C-11312	1900
GORE BAY-LAND	GORE BAY AGENCY - APPLICATION OF DUNCAN ORR TO PURCHASE LOT 11, CON. 17 IN ALLAN TOWNSHIP. RG 10 VOL. 3019 FILE # 221,800 PART 0 REEL # C-11312	1900
GORE BAY-LAND	GORE BAY AGENCY - APPLICATION OF MRS. ANNIE L. RICHING TO PURCHASE CERTAIN LOTS IN DAWSON TOWNSHIP. RG 10 VOL. 3019 FILE # 221,777 PART 0 REEL # C-11312	1900-1925

SUBJECT	FILE NAME	DATES
GORE BAY-LAND	GORE BAY AGENCY - CORRESPONDENCE REGARDING THE SALE OF LOTS 21 AND 22, CON. 8 IN MILLS TOWNSHIP. RG 10 VOL. 3019 FILE # 220,920 PART 0 REEL # C-11312	1900-1928
GORE BAY-LAND	GORE BAY AGENCY - SALE OF LOT 21, CON. 9, COCKBURN ISLAND TO ANN W. PETRIE AND ASSIGNED TO WILLIAM ARMSTRONG. RG 10 VOL. 3019 FILE # 220,960 PART 0 REEL # C-11312	1900-1932
GORE BAY-LAND	GORE BAY AGENCY - CANCELLATION OF THE SALE OF LOT 14, CON. 13, IN DAWSON TOWNSHIP. RG 10 VOL. 3020 FILE # 222,183 PART 0 REEL # C-11312	1900
GORE BAY-LAND	GORE BAY AGENCY - APPLICATION OF ALEXANDER KERR TO PURCHASE LOT 23, CON. 14 IN ALLAN TOWNSHIP. RG 10 VOL. 3020 FILE # 222,333 PART 0 REEL # C-11312	1900
GORE BAY-LAND	GORE BAY AGENCY - APPLICATION OF JOHN SCOTT TO PURCHASE LOT 1, CON 7 IN MILLS TOWNSHIP. RG 10 VOL. 3020 FILE # 222,980 PART 0 REEL # C-11312	1900-1902
GORE BAY-LAND	GORE BAY AGENCY - APPLICATION OF RODERICK GRAHAM AND JOSEPH ADDISON TO PURCHASE LOT 19, CON 4, IN ROBINSON TOWNSHIP. RG 10 VOL. 3021 FILE # 223,900 PART 0 REEL # C-11312	1900-1929
GORE BAY-LAND	GORE BAY AGENCY - APPLICATION OF EPHRAIM AND ALFRED WIGGINS TO PURCHASE LOT 7, CON. 4 IN GORDON TOWNSHIP. RG 10 VOL. 3022 FILE # 224,650 PART 0 REEL # C-11312	1900
GORE BAY-LAND	GORE BAY AGENCY - CORRESPONDENCE REGARDING THE SALE OF CERTAIN LOTS IN THE TOWNPLOT OF GORE BAY. RG 10 VOL. 3022 FILE # 224,980 PART 0 REEL # C-11312	1900-1917

SUBJECT	FILE NAME	DATES
GORE BAY-LAND	GORE BAY AGENCY - APPLICATION OF GEORGE GILPIN TO PURCHASE LOT 6, CON. 13 IN MILLS TOWNSHIP RG 10 VOL. 3023 FILE # 225,777 PART 0 REEL # C-11312	1900
GORE BAY-LAND	GORE BAY AGENCY - APPLICATION OF GEORGE GILPIN TO PURCHASE LOT 6, CON. 14, IN MILLS TOWNSHIP RG 10 VOL. 3023 FILE # 225,779 PART 0 REEL # C-11312	1900
GORE BAY-LAND	GORE BAY AGENCY - APPLICATION OF LOUIS FOX TOPURCHASE CERTAIN LOTS IN ROBINSON TOWNSHIP RG 10 VOL. 3023 FILE # 226,132 PART 0 REEL # C-11312	1900
GORE BAY-LAND	GORE BAY AGENCY - APPLICATION OF EFFINGHAM T. WILLIAMS OF FORT WAYNE, INDIANA, TO PURCHASE CERTAIN LOTS IN ROBINSON TOWNSHIP RG 10 VOL. 3023 FILE # 226,131 PART 0 REEL # C-11312	1900-1928
GORE BAY-LAND	GORE BAY AGENCY - APPLICATION OF ARTHUR D. SCHAIFFER TO PURCHASE LOT 10, CON. 21 IN ROBINSON TOWNSHIP RG 10 VOL. 3024 FILE # 226,420 PART 0 REEL # C-11312	1900
GORE BAY-LAND	GORE BAY AGENCY - APPLICATION OF H.J. MILLER TO PURCHASE LOTS "A", CONS. 6, 7 AND 8 ON BARRIE ISLAND RG 10 VOL. 3024 FILE # 226,430 PART 0 REEL # C-11312	1900
GORE BAY-LAND	GORE BAY AGENCY - APPLICATION OF MARTHA CAROLINE DALE TO PURCHASE LOT 22, CON. 4 IN PURPEE TOWNSHIP RG 10 VOL. 3024 FILE # 226,444 PART 0 REEL # C-11312	1900
GORE BAY-LAND	GORE BAY AGENCY - APPLICATION OF NEIL MCLEAN TO PURCHASE LOT 6, CON. 2, IN MILLS TOWNSHIP RG 10 VOL. 3024 FILE # 226,611 PART 0 REEL # C-11312	1900

SUBJECT	FILE NAME	DATES
GORE BAY-LAND	GORE BAY AGENCY - APPLICAITON OF ARTHUR D. SCHAIFFER TO PURCHASE LOT 30, CON. 1 IN ROBINSON TOWNSHIP RG 10 VOL. 3024 FILE # 226,620 PART 0 REEL # C-11312	1900
GORE BAY-LAND	GORE BAY AGENCY - APPLICATION OF FREDERICK ZOLLARS TO PURCHASE LOT 15, CON. 20 IN ROBINSON TOWNSHIP RG 10 VOL. 3024 FILE # 226,680 PART 0 REEL # C-11312	1900
GORE BAY-LAND	GORE BAY AGENCY - APPLICATION OF ALFRED E. DOUGHERTY TO PURCHASE LOT 2, CON. 1, IN GORDON TOWNSHIP RG 10 VOL. 3024 FILE # 227,010 PART 0 REEL # C-11312	1900
GORE BAY-LAND	GORE BAY AGENCY - CORRESPONDENCE REGARDING THE SALE OF LOT 19, CON. 14, COCKBURN ISLAND AND THE SALE OF A SMALL LAKE ADJOINING IT. RG 10 VOL. 3024 FILE # 226,258 PART 0 REEL # C-11312	1900-1906
GORE BAY-LAND	GORE BAY AGENCY - APPLICATION OF NORMAN MATHESON TO PURCHASE LOT 10, CON. 22 IN ROBINSON TOWNSHIP. RG 10 VOL. 3025 FILE # 227,880 PART 0 REEL # C-11313	1900
GORE BAY-LAND	GORE BAY AGENCY - CORRESPONDENCE REGARDING THE SALE OF LOTS 17, 18 AND 19, CON. 4 IN BURPEE TOWNSHIP. RG 10 VOL. 3025 FILE # 227,630 PART 0 REEL # C-11312	1900-1922
GORE BAY-LAND	GORE BAY AGENCY - APPLICATION OF THOMAS PRESTAGE TO PURCHASE LOTS 19 AND 20, CON. 10 IN BURPEE TOWNSHIP. RG 10 VOL. 3026 FILE # 228,430 PART 0 REEL # C-11313	1900
GORE BAY-LAND	GORE BAY AGENCY - APPLICATION OF MARSHALL JOHN ORFORD TO PURCHASE LOT 9, CON. 5 IN MILLS TOWNSHIP. RG 10 VOL. 3026 FILE # 228,910 PART 0 REEL # C-11313	1900

SUBJECT	FILE NAME	DATES
GORE BAY-LAND	GORE BAY AGENCY - APPLICATION OF THOMAS M. LLOYD TO PURCHASE LOT 31, CON. 1 IN ROBINSON TOWNSHIP. RG 10 VOL. 3026 FILE # 228,460 PART 0 REEL # C-11313	1900-1901
GORE BAY-LAND	GORE BAY AGENCY - APPLICATION OF ARCHIBALD BAXTER TO PURCHASE LOTS 33 AND 34, CON. 3 IN ROBINSON TOWNSHIP. RG 10 VOL. 3026 FILE # 228,484 PART 0 REEL # C-11313	1900-1901
GORE BAY-LAND	GORE BAY AGENCY - APPLICATION OF JAMES AINSLIE TO PURCHASE LOT 8, CON. 10 IN BURPEE TOWNSHIP. RG 10 VOL. 3026 FILE # 228,580 PART 0 REEL # C-11313	1900-1901
GORE BAY-LAND	GORE BAY AGENCY - APPLICATION OF WILLIAM H. PIDGEON TO PURCHASE LOT 16, CON. 5, IN BURPEE TOWNSHIP. RG 10 VOL. 3026 FILE # 229,180 PART 0 REEL # C-11313	1900-1901
GORE BAY-LAND	GORE BAY AGENCY - APPLICATION TO PURCHASE UNSOLD LOTS IN DAWSON TOWNSHIP INCLUDING AN APPLICATION FROM WILLIAM HOUSTON FOR THE PURPOSE OF ESTABLISHING A MOOSE RANCH AND THE MANITOULIN RANCH AND LUMBER CO., RG 10 VOL. 3026 FILE # 228,062 PART 0 REEL # C-11313	1900-1907
GORE BAY-LAND	GORE BAY AGENCY - APPLICATION OF THOMAS AINSLIE TO PURCHASE LOT 4, CON. 5, BURPEE TOWNSHIP. RG 10 VOL. 3026 FILE # 228,300 PART 0 REEL # C-11313	1900-1907
GORE BAY-LAND	GORE BAY AGENCY - APPLICATION OF ROBERT L. FOX AND CALVIN CAMPBELL TO PURCHASE LOTS 35, 36 AND 37, CON. 5 IN ROBINSON TOWNSHIP. RG 10 VOL. 3026 FILE # 229,120 PART 0 REEL # C-11313	1900-1907
GORE BAY-LAND	GORE BAY AGENCY - APPLICATION OF THOMAS AINSLIE TO PURCHASE LOT 4, CON. 5, BURPEE TOWNSHIP. RG 10 VOL. 3026 FILE # 228,425 PART 0 REEL # C-11313	1900-1925

SUBJECT	FILE NAME	DATES
GORE BAY-LAND	GORE BAY AGENCY - APPLICATION OF WILLIAM AINSLIE TO PURCHASE LOT 7, CON. 6, ROBINSON TOWNSHIP. RG 10 VOL. 3026 FILE # 228,570 PART 0 REEL # C-11313	1900-1927
GORE BAY-LAND	GORE BAY AGENCY - APPLICATION OF ALEXANDER M. OXFORD TO PURCHASE LOT 7, CON. 3 IN MILLS TOWNSHIP. RG 10 VOL. 3026 FILE # 228,480 PART 0 REEL # C-11313	1900-1928
GORE BAY-LAND	GORE BAY AGENCY - APPLICATION OF CHRISTINA MATHESON TO PURCHASE LOT 29, CON. 3 IN ROBINSON TOWNSHIP. RG 10 VOL. 3027 FILE # 229,373 PART 0 REEL # C-11313	1900-1901
GORE BAY-LAND	GORE BAY AGENCY - APPLICATION OF GEORGE E. MORRIS TO PURCHASE LOT 22, CON. 5 IN GORDON TOWNSHIP. RG 10 VOL. 3027 FILE # 229,400 PART 0 REEL # C-11313	1900-1901
GORE BAY-LAND	GORE BAY AGENCY - APPLICATION OF LEVIA SMITH TO PURCHASE LOT 17, CON. 10, ROBINSON TOWNSHIP. RG 10 VOL. 3028 FILE # 230,810 PART 0 REEL # C-11313	1901-1905
GORE BAY-LAND	GORE BAY AGENCY - APPLICATION OF ALEX MCGAHEY AND J.O. SMITH TO PURCHASE LOT 8, CON. 6 IN ROBINSON TOWNSHIP RG 10 VOL. 3028 FILE # 230,630 PART 0 REEL # C-11313	1901-1907
GORE BAY-LAND	GORE BAY AGENCY - APPLICATION TO LEASE OR PURCHASE CERTAIN LANDS ON THE WEST BAY RESERVE BY H.R. HERRIMAN AND H.R. CORBIER. RG 10 VOL. 3028 FILE # 231,200 PART 0 REEL # C-11313	1901-1914
GORE BAY-LAND	GORE BAY AGENCY - CORRESPONDENCE REGARDING THE SALE OF SEVERAL LOTS IN ROBINSON TOWNSHIP. RG 10 VOL. 3029 FILE # 232,740 PART 0 REEL # C-11313	1895-1914

SUBJECT	FILE NAME	DATES
GORE BAY-LAND	GORE BAY AGENCY - APPLICATIONS OF JOHN MATHESON TO PURCHASE LOT 32, CON. 3, IN ROBINSON TOWNSHIP. RG 10 VOL. 3029 FILE # 231,231 PART 0 REEL # C-11313	1901
GORE BAY-LAND	GORE BAY AGENCY - APPLICATION OF NORMAN MATHESON TO PURCHASE LOT 11, CON. 22 IN ROBINSON TOWNSHIP. RG 10 VOL. 3029 FILE # 231,360 PART 0 REEL # C-11313	1901
GORE BAY-LAND	GORE BAY AGENCY - CANCELLATION OF THE SALE OF LOT 2, CON. 8, DAWSON TOWNSHIP TO THOMAS FALLS. RG 10 VOL. 3029 FILE # 231,960 PART 0 REEL # C-11313	1901
GORE BAY-LAND	GORE BAY AGENCY - CORRESPONDENCE REGARDING THE PERFORMANCE OF SETTLEMENT DUTIES BY E. BRIGHAM ON LOTS 13 AND 15, CON. 6, COCKBURN ISLAND. RG 10 VOL. 3029 FILE # 232,070 PART 0 REEL # C-11313	1901
GORE BAY-LAND	GORE BAY AGENCY - APPLICATION OF JAMES EMERY TO PURCHASE LOT 31, CON. 3 IN ROBINSON TOWNSHIP. RG 10 VOL. 3029 FILE # 232,500 PART 0 REEL # C-11313	1901
GORE BAY-LAND	GORE BAY AGENCY - APPLICATION OF JAMES PANTON TO PURCHASE LOT 32, CON. 2 IN ROBINSON TOWNSHIP. RG 10 VOL. 3029 FILE # 232,750 PART 0 REEL # C-11313	1901
GORE BAY-LAND	GORE BAY AGENCY - RECOMMENDATION THAT THE SALE OF LOTS 27 AND 28, CON. 19 IN ROBINSON TOWNSHIP BE CANCELLED. RG 10 VOL. 3029 FILE # 232,760 PART 0 REEL # C-11313	1901
GORE BAY-LAND	GORE BAY AGENCY - RECOMMENDATION THAT THE SALE OF LOTS 36 AND 37, CON. 18 IN ROBINSON TOWNSHIP BE CANCELLED. RG 10 VOL. 3029 FILE # 232,770 PART 0 REEL # C-11313	1901

SUBJECT	FILE NAME	DATES
GORE BAY-LAND	GORE BAY AGENCY - RECOMMENDATION THAT THE SALE OF LOT 6, CON. 3, GORDON TOWNSHIP BE CANCELLED. RG 10 VOL. 3030 FILE # 233,270 PART 0 REEL # C-11313	1901
GORE BAY-LAND	GORE BAY AGENCY - APPLICATION OF JAMES DOYLE TO PURCHASE LOT 26, CON. 11 IN DAWSON TOWNSHIP. RG 10 VOL. 3030 FILE # 233,620 PART 0 REEL # C-11313	1901-1925
GORE BAY-LAND	GORE BAY AGENCY - APPLICATION OF ALEXANDER ORR TO PURCHASE LOT 27, CON. 15 IN ALLAN TOWNSHIP. RG 10 VOL. 3032 FILE # 234,590 PART 0 REEL # C-11314	1901
GORE BAY-LAND	GORE BAY AGENCY - APPLICATION OF JAMES AINSLIE TO PURCHASE LOT 5 AND 6 CON 7, BURPEE TOWNSHIP. RG 10 VOL. 3032 FILE # 234,400 PART 0 REEL # C-11314	1901-1904
GORE BAY-LAND	GORE BAY AGENCY - APPLICATION OF OF JAMES B. GRAHAM TO PURCHASE LOT 13, CON. 22 IN ROBINSON TOWNSHIP. RG 10 VOL. 3035 FILE # 235,467 PART 0 REEL # C-11314	1901-1902
GORE BAY-LAND	GORE BAY AGENCY - APPLICATION OF FRANK COCKWILL TO PURCHASE LOT 16, CON. 11 IN DAWSON TOWNSHIP. RG 10 VOL. 3035 FILE # 235,666 PART 0 REEL # C-11314	1901-1919
GORE BAY-LAND	GORE BAY AGENCY - APPLICATION OF THE LAKE SUPERIOR POWER COMPANY OF SAULT STE. MARIE TO PURCHASE CERTAIN LOTS IN THE TOWNPLOT OF TOLSMAVILLE ON COCKBURN ISLAND. RG 10 VOL. 3035 FILE # 235,620 PART 0 REEL # C-11314	1901-1926
GORE BAY-LAND	GORE BAY AGENCY - CORRESPONDENCE AND PETITIONS REGARDING THE SURVEY AND SALE OF LOTS IN THE TOWNPLOT OF MELDRUM BAY (PLANS, SKETCHES) RG 10 VOL. 3036 FILE # 236,680 PART 0 REEL # C-11314	1901-1935

SUBJECT	FILE NAME	DATES
GORE BAY-LAND	GORE BAY AGENCY - CORRESPONDENCE REGARDING ILLEGAL TIMBER CUTTING IN TRESPASS ON LOTS 24 AND 25, CON. 4 IN ROBINSON TOWNSHIP. RG 10 VOL. 3046 FILE # 237,090 PART 0 REEL # C-11316	1901
GORE BAY-LAND	GORE BAY AGENCY - CORRESPONDENCE REGARDING THE NON-FULFILLMENT OF SETTLING DUTIES ON LOT 25, THORBURN STREET EAST IN GORE BAY. RG 10 VOL. 3046 FILE # 237,100 PART 0 REEL # C-11316	1901
GORE BAY-LAND	GORE BAY AGENCY - APPLICATIONS OF JOSEPH MCTAGGART TO PURCHASE LOT 23, CON. 6, ON BARRIE ISLAND RG 10 VOL. 3047 FILE # 237,510 PART 0 REEL # C-11316	1901
GORE BAY-LAND	GORE BAY AGENCY - APPLICATION OF MATTHEW J. SCOTT TO PURCHASE A SMALL ISLAND IN LILLY LAKE IN DAWSON TOWNSHIP (SKETCH). RG 10 VOL. 3047 FILE # 237,565 PART 0 REEL # C-11316	1901
GORE BAY-LAND	GORE BAY AGENCY - SALE OF LOTS 14 AND 15, CON. 10 IN DAWSON TOWNSHIP. RG 10 VOL. 3047 FILE # 237,150 PART 0 REEL # C-11316	1901-1925
GORE BAY-LAND	GORE BAY AGENCY - CORRESPONDENCE - REGARDING A ROAD ALLOWANCE ALONG THE WATER THROUGH LOT 24, CON. 11 IN DAWSON TOWNSHIP RG 10 VOL. 3049 FILE # 237,821 PART 0 REEL # C-11316	1901
GORE BAY-LAND	GORE BAY AGENCY - CANCELLATION OF THE SALE OF LOT 11, CON. 9, COCKBURN ISLAND RG 10 VOL. 3050 FILE # 238,600 PART 0 REEL # C-11316	1901
GORE BAY-LAND	GORE BAY AGENCY - CANCELLATION OF THE SALE OF LOT 32, CON. 5 IN BURPEE TOWNSHIP. RG 10 VOL. 3050 FILE # 238,190 PART 0 REEL # C-11316	1901-1918

SUBJECT	FILE NAME	DATES
GORE BAY-LAND	GORE BAY AGENCY - CORRESPONDENCE REGARDING THE SALE OF LOT 8, CON. 4, LOTS 6 AND 7, CON. 5, LOTS 7, 8, 26, 27 AND 32, CON. 6 AND LOT 13, CON. 7 ON COCKBURN ISLAND RG 10 VOL. 3051 FILE # 240,650 PART 0 REEL # C-11317	1901-1910
GORE BAY-LAND	GORE BAY AGENCY - APPLICATION OF MARY WICKETT OF MELDRUM BAY TO PURCHASE LOTS 40 AND 41, CON. 11 IN DAWSON TOWNSHIP RG 10 VOL. 3051 FILE # 240,730 PART 0 REEL # C-11317	1901-1920
GORE BAY-LAND	GORE BAY AGENCY - SALE OF LOT 23, CON. 4 IN GORDON TOWNSHIP TO JAMES FRASER RG 10 VOL. 3051 FILE # 241,040 PART 0 REEL # C-11317	1901-1932
GORE BAY-LAND	GORE BAY AGENCY - APPLICATION TO PURCHASE LOTS 24, 25 AND 26, CON. 6 AND LOTS 1 AND 7, CON. 9 IN BILLINGS TOWNSHIP RG 10 VOL. 3052 FILE # 241,400 PART 0 REEL # C-11317	1899-1929
GORE BAY-LAND	GORE BAY AGENCY - APPLICATION OF JOHN KEOWN TO PURCHASE LOT 22, CON. 4 IN ROBINSON TOWNSHIP RG 10 VOL. 3052 FILE # 241,200 PART 0 REEL # C-11317	1901-1902
GORE BAY-LAND	GORE BAY AGENCY - APPLICATION OF CHARLES BELL TO PURCHASE LOT 14, CON. 6, IN BURPEE TOWNSHIP RG 10 VOL. 3052 FILE # 242,562 PART 0 REEL # C-11317	1901-1903
GORE BAY-LAND	GORE BAY AGENCY - CANCELLATION OF THE SALE OF LOT 5, CON. 4 IN ROBINSON TOWNSHIP RG 10 VOL. 3053 FILE # 243,880 PART 0 REEL # C-11317	1902
GORE BAY-LAND	GORE BAY AGENCY - APPLICATION OF WILLIAM WRIGHT TO PURCHASE LOTS 16, 17, 18, 19 AND 20 CON. 13 IN ALLAN TOWNSHIP RG 10 VOL. 3053 FILE # 243,222 PART 0 REEL # C-11317	1902-1907

SUBJECT	FILE NAME	DATES
GORE BAY-LAND	GORE BAY AGENCY - CORRESPONDENCE REGARDING THE SALE OF LOTS 4 AND 5, CON. 12, GORDON TOWNSHIP TO JAMES MULLIGAN RG 10 VOL. 3053 FILE # 244,373 PART 0 REEL # C-11317	1902-1907
GORE BAY-LAND	GORE BAY AGENCY - APPLICATIONS TO PURCHASE LOT 45, CON. 6, IN ROBINSON TOWNSHIP RG 10 VOL. 3053 FILE # 243,450 PART 0 REEL # C-11317	1902-1912
GORE BAY-LAND	GORE BAY AGENCY - CORRESPONDENCE REGARDING THE SALE OF LOT 15, CON. 5, BARRIE ISLAND RG 10 VOL. 3053 FILE # 244,400 PART 0 REEL # C-11317	1902-1915
GORE BAY-LAND	GORE BAY AGENCY - APPLICATION OF JOSEPH LEE TO PURCHASE LOT 33, CON. 1 IN BURPEE TOWNSHIP RG 10 VOL. 3054 FILE # 245,300 PART 0 REEL # C-11317	1902
GORE BAY-LAND	GORE BAY AGENCY - CANCELLATION OF THE SALE OF LOT 30, CON. 7 IN DAWSON TOWNSHIP TO DAVID MILNE RG 10 VOL. 3054 FILE # 245,440 PART 0 REEL # C-11317	1902
GORE BAY-LAND	GORE BAY AGENCY - APPLICATION OF R.J. PORTER TO PURCHASE CERTAIN LOTS IN BURPEE TOWNSHIP RG 10 VOL. 3054 FILE # 244,863 PART 0 REEL # C-11317	1902-1907
GORE BAY-LAND	GORE BAY AGENCY - APPLICATION OF ROBERT J. FARTHING TO PURCHASE LOT 29, CON. 7 IN ROBINSON TOWNSHIP RG 10 VOL. 3055 FILE # 246,055 PART 0 REEL # C-11317	1902
GORE BAY-LAND	GORE BAY AGENCY - APPLICATION OF JAMES PURVIS TO PURCHASE LOT 16, DENNIS STREET EAST AND LOT 17, LAIRD STREET WEST, BOTH IN GORE BAY RG 10 VOL. 3055 FILE # 246,060 PART 0 REEL # C-11317	1902-1924

SUBJECT	FILE NAME	DATES
GORE BAY-LAND	GORE BAY AGENCY - CORRESPONDENCE REGARDING A DISPUTE OVER LOTS 6 AND 7, PARK STREET SOUTH, GORE BAY BETWEEN WILLIAMS THORBURN AND MUNGO ROBERT THORBURN RG 10 VOL. 3057 FILE # 248,999 PART 0 REEL # C-11317	1902
GORE BAY-LAND	GORE BAY AGENCY - APPLICATIONS TO PURCHASE LOT 26, CON. 8 IN BARRIE ISLAND TOWNSHIP RG 10 VOL. 3057 FILE # 249,060 PART 0 REEL # C-11317	1902-1927
GORE BAY-LAND	GORE BAY AGENCY - APPLICATION OF JOSEPH LEE TO PURCHASE LOT 32, CON. 1, BURPEE TOWNSHIP RG 10 VOL. 3058 FILE # 250,990 PART 0 REEL # C-11318	1902
GORE BAY-LAND	GORE BAY AGENCY - APPLICATION OF ISAAC F. NELLES TO PURCHASE LOT 25, CON. 2, ROBINSON TOWNSHIP RG 10 VOL. 3058 FILE # 251,111 PART 0 REEL # C-11318	1902-1904
GORE BAY-LAND	GORE BAY AGENCY - CORRESPONDENCE REGARDING THE CANCELLATION OF THE SALE OF LOTS 19 AND 20, CON. 4 IN GORDON TOWNSHIP RG 10 VOL. 3058 FILE # 251,650 PART 0 REEL # C-11318	1902-1904
GORE BAY-LAND	GORE BAY AGENCY - APPLICATIONS TO PURCHASE LOT 3, CON. 3, BARRIE ISLAND RG 10 VOL. 3058 FILE # 249,610 PART 0 REEL # C-11318	1902-1944
GORE BAY-LAND	GORE BAY AGENCY - CORRESPONDENCE REGARDING THE PERFORMANCE OF SETTLEMENT DUTIES ON LOT 24, CON. 8, BURPEE TOWNSHIP BY GEORGE B. ABREY RG 10 VOL. 3059 FILE # 253,100 PART 0 REEL # C-11318	1902

SUBJECT	FILE NAME	DATES
GORE BAY-LAND	GORE BAY AGENCY - APPLICATION OF CHARLES BELL TO PURCHASE LOT 24, CON. 1, BURPEE TOWNSHIP RG 10 VOL. 3059 FILE # 253,666 PART 0 REEL # C-11318	1902
GORE BAY-LAND	GORE BAY AGENCY - APPLICATION OF ISAAC F. NELLES TO PURCHASE LOT 24, CON. 1, ROBINSON TOWNSHIP RG 10 VOL. 3059 FILE # 253,730 PART 0 REEL # C-11318	1902
GORE BAY-LAND	GORE BAY AGENCY - APPLICATION OF WILLIAM AINSLIE TO PURCHASE LOT 3, CON. 2, ROBINSON TOWNSHIP RG 10 VOL. 3059 FILE # 252,777 PART 0 REEL # C-11318	1902-1904
GORE BAY-LAND	GORE BAY AGENCY - REQUEST FOR INFORMATION REGARDING A ROAD ALLOWANCE AROUND A SMALL LAKE IN LOTS 22 AND 23, CONS. 9 AND 10, ROBINSON TOWNSHIP RG 10 VOL. 3059 FILE # 253,344 PART 0 REEL # C-11318	1902-1904
GORE BAY-LAND	GORE BAY AGENCY - LAND RETURNS FOR RESERVES IN THIS AGENCY RG 10 VOL. 3061 FILE # 254,008-12 PART 0 REEL # C-11318	1903-1906
GORE BAY-LAND	GORE BAY AGENCY - APPLICATIONS AND REQUISITIONS FOR PATENTS, AND LAND SALES RG 10 VOL. 3063 FILE # 254,012-12A PART 0 REEL # C-11318	1905-1908
GORE BAY-LAND	GORE BAY AGENCY - APPLICATIONS FOR SETTLER'S LICENSES. RG 10 VOL. 3068 FILE # 254,019-12 PART 0 REEL # C-11319	1903-1916
GORE BAY-LAND	GORE BAY AGENCY - APPLICATION OF JOHN TAYLOR TO PURCHASE LOT 9, CON. 10, MILLS TOWNSHIP. RG 10 VOL. 3069 FILE # 254,907 PART 0 REEL # C-11320	1902-1903

SUBJECT	FILE NAME	DATES
GORE BAY-LAND	GORE BAY AGENCY - APPLICATIONS OF JOHN BURNS AND A.G. BRYAN TO PURCHASE LOT 21, CON. 2, IN ROBINSON TOWNSHIP. RG 10 VOL. 3069 FILE # 254,906 PART 0 REEL # C-11319	1902-1928
GORE BAY-LAND	GORE BAY AGENCY - CANCELLATION OF THE SALE OF LOT 36, CON. 7, IN DAWSON TOWNSHIP TO SIMON FITZPATRICK. RG 10 VOL. 3070 FILE # 255,030 PART 0 REEL # C-11320	1902-1907
GORE BAY-LAND	GORE BAY AGENCY - CORRESPONDENCE REGARDING A PATENT TO LOT 24, CON. 10, DAWSON TOWNSHIP TO MATTHEW J. SCOTT. RG 10 VOL. 3070 FILE # 255,840 PART 0 REEL # C-11320	1903
GORE BAY-LAND	GORE BAY AGENCY - REQUEST FOR INFORMATION REGARDING CERTAIN LOTS IN TOLSMAVILLE, COCKBURN ISLAND. RG 10 VOL. 3070 FILE # 255,920 PART 0 REEL # C-11320	1903
GORE BAY-LAND	GORE BAY AGENCY - APPLICATION OF JOHN FRASER TO PURCHASE LOT 40, CON. 9 IN ROBINSON TOWNSHIP. RG 10 VOL. 3071 FILE # 256,520 PART 0 REEL # C-11320	1903
GORE BAY-LAND	GORE BAY AGENCY - SALE OF LOTS 4 AND 5, NORTH OF "J" STREET IN TOLSMAVILLE TO DUNCAN MCLEOD. RG 10 VOL. 3071 FILE # 256,720 PART 0 REEL # C-11320	1903
GORE BAY-LAND	GORE BAY AGENCY - APPLICATION OF ELMOR C. BUMSTEAD TO PURCHASE LOT 23, CON. 5 IN MILLS TOWNSHIP. RG 10 VOL. 3071 FILE # 257,290 PART 0 REEL # C-11320	1903
GORE BAY-LAND	GORE BAY AGENCY - APPLICATION OF DONALD CAMPBELL TO PURCHASE LOT 25, CON. 1 IN BURPEE TOWNSHIP. RG 10 VOL. 3071 FILE # 257,300 PART 0 REEL # C-11320	1903

SUBJECT	FILE NAME	DATES
GORE BAY-LAND	GORE BAY AGENCY - APPLICATION OF ALEXANDER GEORGE MURRAY TO PURCHASE THE MARSH LAND NORTH OF WATER STREET IN FRONT OF LOTS 11 AND 12, HALL STREET IN GORE BAY. RG 10 VOL. 3071 FILE # 257,070 PART 0 REEL # C-11320	1903-1910
GORE BAY-LAND	GORE BAY AGENCY - CANCELLATION OF THE SALE OF LOT 7, CON. 3 IN DAWSON TOWNSHIP TO ROBERT J. PORTER. RG 10 VOL. 3071 FILE # 257,299 PART 0 REEL # C-11320	1903-1917
GORE BAY-LAND	GORE BAY AGENCY - APPLICATION OF LINDSAY JOHNSTON TO PURCHASE LOT 32, CON. 11 IN ROBINSON TOWNSHIP. RG 10 VOL. 3071 FILE # 257,480 PART 0 REEL # C-11320	1903-1924
GORE BAY-LAND	GORE BAY AGENCY - APPLICATION OF ARCHIBALD AINSLIE TO PURCHASE LOT 2, CON. 3 AND LOT 2, CON. 4, ROBINSON TOWNSHIP RG 10 VOL. 3074 FILE # 260,272 PART 0 REEL # C-11320	1903
GORE BAY-LAND	GORE BAY AGENCY - CANCELLATION OF THE SALE OF LOT 13, CON. 8, COCKBURN ISLAND RG 10 VOL. 3074 FILE # 260,381 PART 0 REEL # C-11320	1903
GORE BAY-LAND	GORE BAY AGENCY - CANCELLATION OF THE SALE OF LOT 23, CON. 5, COCKBURN ISLAND RG 10 VOL. 3074 FILE # 260,650 PART 0 REEL # C-11320	1903
GORE BAY-LAND	GORE BAY AGENCY - APPLICATION OF MARY E. DRAKE TO PURCHASE CERTAIN LOTS ON CON. 13 IN ROBINSON TOWNSHIP RG 10 VOL. 3074 FILE # 260,830 PART 0 REEL # C-11320	1903
GORE BAY-LAND	GORE BAY AGENCY - APPLICATION OF AMY E. WOLLATT TO PURCHASE CERTAIN LOTS IN ROBINSON TOWNSHIP RG 10 VOL. 3074 FILE # 260,840 PART 0 REEL # C-11320	1903

SUBJECT	FILE NAME	DATES
GORE BAY-LAND	GORE BAY AGENCY - APPLICATION OF W.W. ANDERSON TO PURCHASE CERTAIN LOTS ON CON. 15, ROBINSON TOWNSHIP RG 10 VOL. 3074 FILE # 260,860 PART 0 REEL # C-11320	1903
GORE BAY-LAND	GORE BAY AGENCY - APPLICATION OF ANDREW MCKINLEY TO PURCHASE LOT 31, CON. 2, ROBINSON TOWNSHIP RG 10 VOL. 3074 FILE # 260,273 PART 0 REEL # C-11320	1903-1904
GORE BAY-LAND	GORE BAY AGENCY - APPLICATION OF CHARLES BELL TO PURCHASE LOT 30, CON. 3, RONBINSON TOWNSHIP RG 10 VOL. 3074 FILE # 260,382 PART 0 REEL # C-11320	1903-1904
GORE BAY-LAND	GORE BAY AGENCY - APPLICATION OF ALBERT LONG TO PURCHASE LOT 14, CON. 2 BARRIE ISLAND RG 10 VOL. 3074 FILE # 260,525 PART 0 REEL # C-11320	1903-1904
GORE BAY-LAND	GORE BAY AGENCY - APPLICATION OF CHARLES BELL TO PURCHASE LOTS 30 AND 31, CON. 4 IN ROBINSON TOWNSHIP RG 10 VOL. 3074 FILE # 260,527 PART 0 REEL # C-11320	1903-1904
GORE BAY-LAND	GORE BAY AGENCY - CANCELLATION OF THE SALE OF LOT 38, CON. 13, ROBINSON TOWNSHIP RG 10 VOL. 3074 FILE # 260,850 PART 0 REEL # C-11320	1903-1907
GORE BAY-LAND	GORE BAY AGENCY - APPLICATION OF JOHN KEMP TO PURCHASE LOTS 38 AND 39, CON. 12 IN ROBINSON TOWNSHIP RG 10 VOL. 3074 FILE # 260,810 PART 0 REEL # C-11320	1903-1924
GORE BAY-LAND	GORE BAY AGENCY - APPLICATION TO PURCHASE CERTAIN LOTS ON CON. 12 IN ROBINSON TOWNSHIP RG 10 VOL. 3074 FILE # 260,811 PART 0 REEL # C-11320	1903-1925

SUBJECT	FILE NAME	DATES
GORE BAY-LAND	GORE BAY AGENCY - APPLICATION OF W.F. MCRAE TO PURCHASE CERTAIN LOTS IN ROBINSON TOWNSHIP RG 10 VOL. 3074 FILE # 260,820 PART 0 REEL # C-11320	1903-1925
GORE BAY-LAND	GORE BAY AGENCY - APPLICATION OF ANNIE M. WOLLAT TO PURCHASE LOTS ON CON. 14, ROBINSON TOWNSHIP RG 10 VOL. 3075 FILE # 260,866 PART 0 REEL # C-11320	1903
GORE BAY-LAND	GORE BAY AGENCY - APPLICATION OF MR. MURRAY ON BEHALF OF EVA WOLLATT TO PURCHASE LOTS IN ROBINSON TOWNSHIP RG 10 VOL. 3075 FILE # 260,880 PART 0 REEL # C-11320	1903
GORE BAY-LAND	GORE BAY AGENCY - CANCELLATION OF THE SALE OF LOT 6, CON. 4 IN GORDON TOWNSHIP RG 10 VOL. 3075 FILE # 261,333 PART 0 REEL # C-11320	1903
GORE BAY-LAND	GORE BAY AGENCY - APPLICATION OF DR. J.A. ALTON OF ALBERTA TO PURCHASE LOTS 37 TO 41, CON. 13 AND LOT 40, CON. 14, ROBINSON TOWNSHIP RG 10 VOL. 3075 FILE # 260,888 PART 0 REEL # C-11320	1903-1924
GORE BAY-LAND	GORE BAY AGENCY - APPLICATION OF CHARLES H. WRIGHT TO PURCHASE LOTS 25, 26 AND 27, CON. 15 IN ROBINSON TOWNSHIP RG 10 VOL. 3075 FILE # 260,870 PART 0 REEL # C-11320	1903-1930
GORE BAY-LAND	GORE BAY AGENCY - CANCELLATION OF THE SALE OF LOT 8, CON. 9, DAWSON TOWNSHIP TO HOSEA J. HUFF RG 10 VOL. 3077 FILE # 262,818 PART 0 REEL # C-11321	1903
GORE BAY-LAND	GORE BAY AGENCY - CANCELLATION OF THE SALE OF LOT 3, CON. 5, DAWSON TOWNSHIP RG 10 VOL. 3077 FILE # 263,040 PART 0 REEL # C-11321	1903

SUBJECT	FILE NAME	DATES
GORE BAY-LAND	GORE BAY AGENCY - APPLICATION TO PURCHASE LOT 5, CON. 10 AND LOT 7, CON. 11 MILLS TOWNSHIP RG 10 VOL. 3077 FILE # 263,461 PART 0 REEL # C-11321	1903-1916
GORE BAY-LAND	GORE BAY AGENCYCANCELLATION OF THE SALE OF LOT 7, CON 9, DAWSON TOWNSHIP RG 10 VOL. 3078 FILE # 264,020 PART 0 REEL # C-11321	1903
GORE BAY-LAND	GORE BAY AGENCY - CANCELLATION OF THE SALE OF LOT 15, CON. 13, DAWSON TOWNSHIP. RG 10 VOL. 3078 FILE # 264,630 PART 0 REEL # C-11321	1903-1904
GORE BAY-LAND	GORE BAY AGENCY - APPLICATIONS TO PURCHASE MAPLE, HOG, BURNT LAKES AND LAKES NO. 1 AND 2 IN DAWSON TOWNSHIP (PLANS). RG 10 VOL. 3078 FILE # 264,960 PART 0 REEL # C-11321	1903-1904
GORE BAY-LAND	GORE BAY AGENCY - APPLICATION OF JAMES BLACKBURN TO PURCHASE LOT 6, CON. 2, ROBINSON TOWNSHIP. RG 10 VOL. 3078 FILE # 265,100 PART 0 REEL # C-11321	1903-1905
GORE BAY-LAND	GORE BAY AGENCY - APPLICATION OF JOHN H. MCMILLAN TO PURCHASE THE WATER LOT IN FRONT OF LOT 14, WATER STREET GORE BAY (PLAN AND LAND DESCRIPTION). RG 10 VOL. 3079 FILE # 266,210 PART 0 REEL # C-11321	1903
GORE BAY-LAND	GORE BAY AGENCY - APPLICATION OF WILLIAM AINSLIE TO PURCHASE LOT 2, CON. 2,IN ROBINSON TOWNSHIP. RG 10 VOL. 3079 FILE # 266,090 PART 0 REEL # C-11321	1903-1927
GORE BAY-LAND	GORE BAY AGENCY - APPLICATION OF ISAAC NELLES TO PURCHASE LOT 25, CON. 1, ROBINSON TOWNSHIP. RG 10 VOL. 3079 FILE # 266,860 PART 0 REEL # C-11321	1904

SUBJECT	FILE NAME	DATES
GORE BAY-LAND	GORE BAY AGENCY - CORRESPONDENCE REGARDING THE SALE OF LOT 24, CON. 15, ALLAN TOWNSHIP RG 10 VOL. 3082 FILE # 271,060 PART 0 REEL # C-11321	1904-1915
GORE BAY-LAND	GORE BAY AGENCY - CORRESPONDENCE REGARDING THE SALE OF LOTS 5 AND 6, CON. 5, GORDON TOWNSHIP RG 10 VOL. 3082 FILE # 272,520 PART 0 REEL # C-11321	1904-1920
GORE BAY-LAND	GORE BAY AGENCY - APPLICATIONS TO PURCHASE CERTAIN LOTS ON CONS. 7 AND 8, MILLS TOWNSHIP RG 10 VOL. 3082 FILE # 271,040 PART 0 REEL # C-11321	1904-1935
GORE BAY-LAND	GORE BAY AGENCY - APPLICATION OF JOHN DINSMORE TO PURCHASE LOT 17, CON. 9, MILLS TOWNSHIP RG 10 VOL. 3083 FILE # 272,570 PART 0 REEL # C-11321	1904-1905
GORE BAY-LAND	GORE BAY AGENCY - CANCELLATION OF THE SALE OF LOTS 24 AND 25, CON. 7, BARRIE ISLAND RG 10 VOL. 3083 FILE # 272,700 PART 0 REEL # C-11321	1904-1921
GORE BAY-LAND	GORE BAY AGENCY - APPLICATION OF JAMES N. PORTOR TO PURCHASE LOT 17, CON. 3, BURPEE TOWNSHIP RG 10 VOL. 3085 FILE # 279,210 PART 0 REEL # C-11322	1904
GORE BAY-LAND	GORE BAY AGENCY - APPLICATION OF ALBERT PEMBERTON TO PURCHASE LOT 12, CON. 5, AND LOT 12, CON. 6, MILLS TOWNSHIP RG 10 VOL. 3085 FILE # 279,200 PART 0 REEL # C-11322	1904-1905
GORE BAY-LAND	GORE BAY AGENCY - APPLICATION OF JOHN W. JACKSON TO PURCHASE LOTS 13 AND 14, CON. 6, AND LOT 14, CON. 5, MILLS TOWNSHIP RG 10 VOL. 3085 FILE # 279,220 PART 0 REEL # C-11322	1904-1905

SUBJECT	FILE NAME	DATES
GORE BAY-LAND	GORE BAY AGENCY - APPLICATION OF WILLIAM SHRIGLEY TO PURCHASE LOT 17, CON. 2, MILLS TOWNSHIP RG 10 VOL. 3085 FILE # 278,760 PART 0 REEL # C-11322	1904-1929
GORE BAY-LAND	GORE BAY AGENCY - APPLICATION OF FRANK COCKWELL TO PURCHASE LOT 13, CON. 12, DAWSON TOWNSHIP. RG 10 VOL. 3089 FILE # 282,030 PART 0 REEL # C-11323	1904-1925
GORE BAY-LAND	GORE BAY AGENCY - ASSIGNMENT FROM DOUGALD CAMERON TO A. SYMON RESPECTING LOT 26, CON. 13, COCKBURN ISLAND. RG 10 VOL. 3089 FILE # 281,214 PART 0 REEL # C-11322	1905
GORE BAY-LAND	GORE BAY AGENCY - CANCELLATION OF THE SALE OF LOT 8, CON. 7, COCKBURN ISLAND. RG 10 VOL. 3089 FILE # 281,379 PART 0 REEL # C-11322	1905
GORE BAY-LAND	GORE BAY AGENCY - APPLICATION OF SAMUEL LONA TO PURCHASE LOT 26, CON.7, AND LOT 27, CON. 6, IN BARRIE ISLAND RG 10 VOL. 3091 FILE # 283,280 PART 0 REEL # C-11323	1905
GORE BAY-LAND	GORE BAY AGENCY - APPLICATION OF WILLIAM WRIGHT TO PURCHASE CERTAIN LOTS IN BURPEE TOWNSHIP. RG 10 VOL. 3091 FILE # 283,260 PART 0 REEL # C-11323	1905-1907
GORE BAY-LAND	GORE BAY AGENCY - APPLICATION OF DONALD BAILLIE AND JAMES RUMLEY TO PURCHASE LOT 28, CON. 4, ROBINSON TOWNSHIP RG 10 VOL. 3094 FILE # 291,999 PART 0 REEL # C-11323	1905-1926
GORE BAY-LAND	GORE BAY AGENCY - APPLICATION OF JAMES BLACKBURN TO PURCHASE LOT 2, CON. 8, BURPEE TOWNSHIP RG 10 VOL. 3095 FILE # 292,555 PART 0 REEL # C-11323	1905-1906

SUBJECT	FILE NAME	DATES
GORE BAY-LAND	GORE BAY AGENCY - APPLICATIONS OF JOHN BAILEY AND CHARLES T. SMITH TO PURCHASE CERTAIN LOTS ON CONCESSIONS 8 AND 9, BURPEE TOWNSHIP RG 10 VOL. 3095 FILE # 292,720 PART 0 REEL # C-11323	1905-1907
GORE BAY-LAND	GORE BAY AGENCY - APPLICATION OF WILLARD COOK TO PURCHASE LOT 20, CON. 2, ROBINSON TOWNSHIP RG 10 VOL. 3095 FILE # 293,390 PART 0 REEL # C-11323	1905-1912
GORE BAY-LAND	GORE BAY AGENCY - CANCELLATION OF THE SALE OF LOT 15, CON. 10, BURPEE TOWNSHIP RG 10 VOL. 3095 FILE # 294,590 PART 0 REEL # C-11323	1906-1912
GORE BAY-LAND	GORE BAY AGENCY - CORRESPONDENCE REGARDING ARREARS ON LOT 4, CON. 11, ALLAN TOWNSHIP RG 10 VOL. 3098 FILE # 298,111 PART 0 REEL # C-11324	1906
GORE BAY-LAND	NORTHERN DISTRICT - GORE BAY MANITOWANING, SAULT STE. MARIE AND THESSALON - CORRESPONDENCE AND MEMORANDA REGARDING SURVEYS, UNSOLD LANDS, TIMBER LICENSES AND APPOINTMENT OF TIMBER INSPECTORS RG 10 VOL. 3098 FILE # 301,060 PART 0 REEL # C-11324	1906-1929
GORE BAY-LAND	GORE BAY AGENCY - APPLICATION OF DONALD BAILEY TO PURCHASE LOT 19, CON. 4, BURPEE TOWNSHIP. RG 10 VOL. 3099 FILE # 302,736 PART 0 REEL # C-11324	1906
GORE BAY-LAND	GORE BAY AGENCY - APPLICATIONS TO PURCHASE LOT 20, CON. 15, ALLAN TOWNSHIP. RG 10 VOL. 3099 FILE # 302,006 PART 0 REEL # C-11324	1906-1912
GORE BAY-LAND	GORE BAY AGENCY - APPLICATION TO PURCHASE CERTAIN LOTS ON CONCESSION 4, 5 AND 6 IN MILLS TOWNSHIP. RG 10 VOL. 3100 FILE # 303,708 PART 0 REEL # C-11324	1906-1922

SUBJECT	FILE NAME	DATES
GORE BAY-LAND	GORE BAY AGENCY - APPLICATIONS TO PURCHASE A SMALL ISLAND IN LILY LAKE NORTH OF LOT 17, CON. 6, IN DAWSON TOWNSHIP. RG 10 VOL. 3100 FILE # 303,717 PART 0 REEL # C-11324	1906-1930
GORE BAY-LAND	GORE BAY AGENCY - CORRESPONDENCE REGARDING THE SALE OF LOTS 24 AND 25, CON. 5, COCKBURN ISLAND. RG 10 VOL. 3101 FILE # 303,871 PART 0 REEL # C-11324	1906-1907
GORE BAY-LAND	GORE BAY AGENCY - APPLICATION OF WILLIAM RICHARDSON TO PURCHASE LOTS 17 AND 18, CON. 9 AND LOT 18, CON. 10 IN BURPEE TOWNSHIP. RG 10 VOL. 3101 FILE # 303,946 PART 0 REEL # C-11324	1906-1908
GORE BAY-LAND	GORE BAY AGENCY - APPLICATION OF DUNCAN DEWAR TO PURCHASE LOT 6, CON. 3 AND LOTS 5, 6 AND 16, CON. 4 IN MILLS TOWNSHIP. RG 10 VOL. 3101 FILE # 303,945 PART 0 REEL # C-11324	1906-1924
GORE BAY-LAND	GORE BAY AGENCY - APPLICATION OF THEODORE H. DEARDOFF TO PURCHASE LOTS 11, 12, 13 AND 14, CON. 15, ALLAN TOWNSHIP. RG 10 VOL. 3102 FILE # 305,088 PART 0 REEL # C-11324	1906-1907
GORE BAY-LAND	GORE BAY AGENCY - APPLICATION OF THOMAS BENTLEY TO PURCHASE LOTS 13, 14 AND 15, CON. 14 AND LOT 15, CON. 15, ALLAN TOWNSHIP RG 10 VOL. 3102 FILE # 305,090 PART 0 REEL # C-11324	1906-1907
GORE BAY-LAND	GORE BAY AGENCY - APPLICATION OF ROBERT W. GRANT TO PURCHASE LOTS 3, 4 NAD 5, CON. 2, MILLS TOWNSHIP RG 10 VOL. 3102 FILE # 305,091 PART 0 REEL # C-11324	1906-1907
GORE BAY-LAND	GORE BAY AGENCY - APPLICATION OF CHARLES D. WARNER TO PURCHASE LOTS 11 AND 12, CON. 13 AND 11 AND 12, CON. 14, ALLAN TOWNSHIP. RG 10 VOL. 3102 FILE # 305,092 PART 0 REEL # C-11324	1906-1907

SUBJECT	FILE NAME	DATES
GORE BAY-LAND	GORE BAY AGENCY - APPLICATION OF THOMAS B. GREENMAN TO PURCHASE LOTS 15 TO 20, CON. 4 BARRIE ISLAND RG 10 VOL. 3102 FILE # 305,093 PART 0 REEL # C-11324	1906-1907
GORE BAY-LAND	GORE BAY AGENCY - APPLICATION OF WILLIAM DUELL TO PURCHASE LOTS 15, CON. 12 AND 13, 14 AND 15, CON. 13 ALLAN TOWNSHIP RG 10 VOL. 3102 FILE # 305,095 PART 0 REEL # C-11324	1906-1907
GORE BAY-LAND	GORE BAY AGENCY - APPLICATION OF MRS. MARIA L. THOMAS TO PURCHASE LOTS 11, 12, 13 AND 14, CON. 12, ALLAN TOWNSHIP. RG 10 VOL. 3102 FILE # 305,096 PART 0 REEL # C-11325	1906-1907
GORE BAY-LAND	GORE BAY AGENCY - APPLICATION OF ROBERT A. GRANT TO PURCHASE LOT 7, CON. 2, GORDON TOWNSHIP RG 10 VOL. 3102 FILE # 305,097 PART 0 REEL # C-11325	1906-1907
GORE BAY-LAND	GORE BAY AGENCY - CORRESPONDENCE REGARDING THE SALE OF LOT 18, CON. 2, AND LOTS 17, 18 AND 19, CON. 3, ALLAN TOWNSHIP. RG 10 VOL. 3102 FILE # 304,465 PART 0 REEL # C-11324	1906-1928
GORE BAY-LAND	GORE BAY AGENCY - APPLICATION OF CHARLES HESTER TO PURCHASE LOT 39, CON. 13, DAWSON TOWNSHIP RG 10 VOL. 3102 FILE # 304,956 PART 0 REEL # C-11324	1907-1923
GORE BAY-LAND	GORE BAY AGENCY - APPLICATION OF WILLIAM THORBURN TO PURCHASE LOT 26, CON. 11, ALLAN TOWNSHIP RG 10 VOL. 3103 FILE # 305,770 PART 0 REEL # C-11325	1906-1912
GORE BAY-LAND	GORE BAY AGENCY - CANCELLATION OF THE SALE OF LOT 39, CON. 12 AND APPLICATIONS TO PURCHASE LOT 41 CON. 12 DAWSON TOWNSHIP. RG 10 VOL. 3103 FILE # 306,080 PART 0 REEL # C-11325	1906-1912

SUBJECT	FILE NAME	DATES
GORE BAY-LAND	GORE BAY AGENCY -CANCELLATION OF THE SALE OF LOTS 28 AND 29, CON. 10 BURPEE TOWNSHIP RG 10 VOL. 3103 FILE # 306,090 PART 0 REEL # C-11325	1906-1917
GORE BAY-LAND	GORE BAY AGENCY - CANCELLATION OF THE SALE OF LOT 14, CON. 5, ROBINSON TOWNSHIP RG 10 VOL. 3104 FILE # 308,320 PART 0 REEL # C-11325	1907
GORE BAY-LAND	GORE BAY AGENCY - APPLICATION OF MISS ATTIE ROLSTON TO PURCHASE LOTS 30, 31 AND 40, CON. 7 AND 42, CON. 6, ROBINSON TOWNSHIP RG 10 VOL. 3104 FILE # 308,360 PART 0 REEL # C-11325	1907
GORE BAY-LAND	GORE BAY AGENCY - CANCELLATION OF THE SALE OF CERTAIN LOTS IN DAWSON TOWNSHIP RG 10 VOL. 3104 FILE # 308,787 PART 0 REEL # C-11325	1907
GORE BAY-LAND	GORE BAY AGENCY - CANCELLATION OF THE SALE OF LOT 16, CON. 9 IN DAWSON TOWNSHIP RG 10 VOL. 3104 FILE # 308,930 PART 0 REEL # C-11325	1907
GORE BAY-LAND	GORE BAY AGENCY - CANCELLATION OF THE SALE OF LOT 20, CON. 8, MILLS TOWNSHIP RG 10 VOL. 3104 FILE # 309,055 PART 0 REEL # C-11325	1907
GORE BAY-LAND	GORE BAY AGENCY - APPLICATION OF CHARLES G. ROLSTON TO PURCHASE LOTS 32, 33, 34 AND 35, CON. 7, ROBINSON TOWNSHIP RG 10 VOL. 3104 FILE # 308,390 PART 0 REEL # C-11325	1907-1912
GORE BAY-LAND	GORE BAY AGENCY - APPLICATION OF MILLAR (WILLIS) LEHMAN TO PURCHASE LOTS 12 TO 17, CON. 17, ALLAN TOWNSHIP RG 10 VOL. 3104 FILE # 308,310 PART 0 REEL # C-11325	1907-1913

SUBJECT	FILE NAME	DATES
GORE BAY-LAND	GORE BAY AGENCY - CORRESPONDENCE REGARDING ILLEGAL TIMBER CUTTING ON LOT 39, CON. 8, ROBINSON TOWNSHIP RG 10 VOL. 3104 FILE # 308,370 PART 0 REEL # C-11325	1907-1913
GORE BAY-LAND	GORE BAY AGENCY - CORRESPONDENCE REGARDING THE SALE OF CERTAIN LOTS IN ROBINSON TOWNSHIP RG 10 VOL. 3104 FILE # 308,380 PART 0 REEL # C-11325	1907-1919
GORE BAY-LAND	GORE BAY AGENCY - APPLICATION TO PURCHASE LOT 7, CON. 6, MILLS TOWNSHIP. RG 10 VOL. 3107 FILE # 309,999 PART 0 REEL # C-11325	1907
GORE BAY-LAND	GORE BAY AGENCY - APPLICATION OF J. CRAIG TO PURCHASE LOT 10, CON. 6, ROBINSON TOWNSHIP. RG 10 VOL. 3107 FILE # 311,040 PART 0 REEL # C-11325	1907
GORE BAY-LAND	GORE BAY AGENCY - APPLICATION OF MARGARET M. WHERRY TO PURCHASE LOT 18, CON. 3, BURPEE TOWNSHIP. RG 10 VOL. 3107 FILE # 311,330 PART 0 REEL # C-11325	1907-1920
GORE BAY-LAND	GORE BAY AGENCY - LAND SALES INCLUDING LISTS OF PURCHASERS WHO PAID FOR THEIR LOTS IN FULL AND LISTS OF UNSOLD LOTS IN DAWSON, COCKBURN ISLAND AND ROBINSON TOWNSHIP. RG 10 VOL. 3107 FILE # 310,110 PART 0 REEL # C-11325	1907-1923
GORE BAY-LAND	GORE BAY AGENCY - APPLICATION TO PURCHASE LOTS 31 TO 35, CON. 8, AND 41 CON. 11, ROBINSON TOWNSHIP. RG 10 VOL. 3107 FILE # 311,300 PART 0 REEL # C-11325	1907-1923
GORE BAY-LAND	GORE BAY AGENCY - APPLICATION OF JOHN JENNINGS JR. FOR A PATENT TO LOT 16, CON. 1, AND LOT 16, CON. 2, BARRIE ISLAND. RG 10 VOL. 3108 FILE # 312,170 PART 0 REEL # C-11325	1907-1919

SUBJECT	FILE NAME	DATES
GORE BAY-LAND	GORE BAY AGENCY - APPLICATION TO PURCHASE LOT 37, CON. 1, BURPEE TOWNSHIP. RG 10 VOL. 3108 FILE # 312,190 PART 0 REEL # C-11325	1907-1927
GORE BAY-LAND	GORE BAY AGENCY - APPLICATION TO PURCHASE THE MARSH LANDS IN FRONT OF LOTS 13 AND 14, NORTH OF HALL STREET IN THE TOWNPLOT OF GORE BAY. RG 10 VOL. 3108 FILE # 312,265 PART 0 REEL # C-11325	1907-1961
GORE BAY-LAND	GORE BAY AGENCY - CORRESPONDENCE REGARDING THE SALE OF LOT 9, CON. 8, AND LOT 8 CON. 9 IN MILLS TOWNSHIP. RG 10 VOL. 3109 FILE # 315,180 PART 0 REEL # C-11325	1907-1918
GORE BAY-LAND	GORE BAY AGENCY - CANCELLATION OF THE SALE OF LOT 5, CON. 5, COCKBURN ISLAND. RG 10 VOL. 3111 FILE # 317,111 PART 0 REEL # C-11326	1907-1908
GORE BAY-LAND	GORE BAY AGENCY - APPLICATION OF D.D. RICHARDS TO PURCHASE LOT 27, CON. 13, COCKBURN ISLAND. RG 10 VOL. 3111 FILE # 317,030 PART 0 REEL # C-11326	1920-1923
GORE BAY-LAND	GORE BAY AGENCY - APPLICATION OF MESSERS LAIRD, BROS. OF DRESDEN, ONTARIO TO PURCHASE LOTS 17, CON. 11 AND 16, CON. 12 IN GORDON TOWNSHIP. RG 10 VOL. 3117 FILE # 325,111 PART 0 REEL # C-11327	1908
GORE BAY-LAND	GORE BAY AGENCY - REPORT ON EXAMINATION OF LOT 1, BETWEEN WALCOT AND NAPIER STREETS IN MANITOWANING. RG 10 VOL. 3117 FILE # 325,700 PART 0 REEL # C-11327	1908
GORE BAY-LAND	GORE BAY AGENCY - REPORT ON EXAMINATION OF LOT 1, WEST SIDE OF DENNIS STREET IN GORE BAY. RG 10 VOL. 3117 FILE # 325,710 PART 0 REEL # C-11327	1908

SUBJECT	FILE NAME	DATES
GORE BAY-LAND	GORE BAY AGENCY - APPLICATION OF THE TRUSTEES OF SCHOOL SECTION NO. 2 FOR AN ASSIGNMENT OF A PORTION OF THE SE CORNER OF LOT 20, CON. 2, CAMPBELL TOWNSHIP. RG 10 VOL. 3121 FILE # 329,800 PART 0 REEL # C-11327	1908
GORE BAY-LAND	GORE BAY AGENCY - CORRESPONDENCE REGARDING THE CANCELLATION OF THE SALE OF LOT 5, CON. 9, ROBINSON TOWNSHIP. RG 10 VOL. 3123 FILE # 333,990 PART 0 REEL # C-11328	1908
GORE BAY-LAND	GORE BAY AGENCY - PATENT OF LOTS 6, CON. 1 AND 6, CON. 2, CARNARVON TOWNSHIP TO MARTIN BUCK. RG 10 VOL. 3124 FILE # 336,100 PART 0 REEL # C-11328	1908
GORE BAY-LAND	GORE BAY AGENCY - APPLICATION FOR CANCELLATION OF SALE OF LOT 33, CON. 6, COCKBURN ISLAND TOWNSHIP, BY JOHN BALLANTYNE AND ALEXANDER MCRAE RG 10 VOL. 3148 FILE # 353,552 PART 0 REEL # C-11330	1909
GORE BAY-LAND	GORE BAY AGENCY - CANCELLATION OF THE SALE OF LOT 17, CON. 20, ROBINSON TOWNSHIP RG 10 VOL. 3159 FILE # 359,396 PART 0 REEL # C-11332	1910
GORE BAY-LAND	GORE BAY AGENCY - JOSEPH LEE REQUESTING THAT HE BE REIMBURSED FIFTY DOLLARS FOR HIS LAND ON LOT 16, CON. 6, MILLS TOWNSHIP RG 10 VOL. 3160 FILE # 362,944 PART 0 REEL # C-11332	1910
GORE BAY-LAND	GORE BAY AGENCY - CANCELLATION OF THE SALE OF LOT 22, CON. 8, COCKBURN ISLAND RG 10 VOL. 3163 FILE # 373,704 PART 0 REEL # C-11333	1910
GORE BAY-LAND	GORE BAY AGENCY - CANCELLATION OF THE SALE OF LOT 21, CON. 7, COCKBURN ISLAND RG 10 VOL. 3163 FILE # 373,708 PART 0 REEL # C-11333	1910

SUBJECT	FILE NAME	DATES
GORE BAY-LAND	GORE BAY AGENCY - CANCELLATION OF THE SALE OF LOT 4, CON. 5, COCKBURN ISLAND RG 10 VOL. 3163 FILE # 373,706 PART 0 REEL # C-11333	1910-1911
GORE BAY-LAND	GORE BAY AGENCY - DEPARTMENT OF MARINE & FISHERIES MAKING APPLICATION TO PURCHASE LOT 45, CON. 7, DAWSON TOWNSHIP, UPON WHICH IS SITUATED A LIGHTHOUSE KNOWN AS MISSISSAUGA STRAIT RG 10 VOL. 3164 FILE # 377,673 PART 0 REEL # C-11333	1911
GORE BAY-LAND	GORE BAY AGENCY - CANCELLATION OF SALE FOR LOT 37, CON. 2, BURPEE TOWNSHIP RG 10 VOL. 3169 FILE # 401,525 PART 0 REEL # C-11333	1912-1917
GORE BAY-LAND	GORE BAY AGENCY - APPLICATION OF WILLIAM GILROY TO PURCHASE LOT 3, CON. 3, TOWNSHIP OF GORDON RG 10 VOL. 3170 FILE # 408,446 PART 0 REEL # C-11334	1912
GORE BAY-LAND	GORE BAY AGENCY - INFORMATION REGARDING LOT 4, CON. 3, GORDON TOWNSHIP AND LOTS 7 & 8, CON. 1, MILLS TOWNSHIP RG 10 VOL. 3170 FILE # 408,444 PART 0 REEL # C-11334	1912-1913
GORE BAY-LAND	GORE BAY AGENCY - APPLICATION OF WILLIAM BURNS FOR LOTS 39, 41, 42 AND 45, CON. 8, LOT 40, CON. 9, LOT 41, CON. 7, TOWNSHIP OF ROBINSON RG 10 VOL. 3171 FILE # 409,745 PART 0 REEL # C-11334	1912
GORE BAY-LAND	GORE BAY AGENCY - ALEXANDER BURNS APPLYING TO PURCHASE LOTS 30, 31, 32, CON. 7 AND LOTS 30, 31, 32, CON. 8, TOWNSHIP OF ROBINSON RG 10 VOL. 3171 FILE # 409,747 PART 0 REEL # C-11334	1912
GORE BAY-LAND	GORE BAY AGENCY - R.J. PORTER APPLYING TO PURCHASE LOTS 33, 34, 35, CON. 7 AND LOTS 33, 34, 35, CON. 8, TOWNSHIP OF ROBINSON RG 10 VOL. 3171 FILE # 409,749 PART 0 REEL # C-11334	1912

SUBJECT	FILE NAME	DATES
GORE BAY-LAND	GORE BAY AGENCY - APPLICATION OF J.W. BEST TO PURCHASE LOTS 28 AND 29, CON. 9, TOWNSHIP OF GORDON RG 10 VOL. 3171 FILE # 411,599 PART 0 REEL # C-11334	1912
GORE BAY-LAND	GORE BAY AGENCY - APPLICATION OF EDWARD AINSLIE TO PURCHASE LOT 5, CON. 2, TOWNSHIP OF ROBINSON RG 10 VOL. 3171 FILE # 415,079 PART 0 REEL # C-11334	1912
GORE BAY-LAND	GORE BAY AGENCY - APPLICATION ON BEHALF OF MESSRS. JOHN HARRISON AND SONS COMPANY LIMITED FOR THE PURCHASE OF TWENTY-SIX LOTS IN THE TOWNSHIP OF ROBINSON RG 10 VOL. 3171 FILE # 411,597 PART 0 REEL # C-11334	1912-1913
GORE BAY-LAND	GORE BAY AGENCY - CANCELLATION OF LOTS 23 & 24, SOUTH SIDE OF BLAKE STREET IN THE TOWNPLOT OF SHAFTESBURY. NEW SALES OF THESE LOTS MADE IN THE NAME OF JOHN RAMSBOTTOM RG 10 VOL. 3174 FILE # 430,387 PART 0 REEL # C-11334	1913
GORE BAY-LAND	GORE BAY AGENCY - DISPUTE BETWEEN JOSEPH SAMPSON AND JOHN NIGANIWINA AS TO LAND ON THE SHESHEGWANING RESERVE RG 10 VOL. 3177 FILE # 442,771 PART 0 REEL # C-11334	1914
GORE BAY-LAND	GORE BAY AGENCY - APPLICATION BY R.C. REID FOR THE PATENT TO LOT 15, CON 14, COCKBURN ISLAND RG 10 VOL. 3189 FILE # 467,225 PART 0 REEL # C-11336	1915-1916
GORE BAY-LAND	GORE BAY AGENCY - APPLICATION FOR A PATENT TO SAMUEL BAILEY FOR LOT 34, CON 4, BURPEE TOWNSHIP RG 10 VOL. 3190 FILE # 470,893 PART 0 REEL # C-11337	1915

SUBJECT	FILE NAME	DATES
GORE BAY-LAND	GORE BAY AGENCY - APPLICATION BY DUNCAN MCLEOD TO PURCHASE LOTS 105, 106, 107, 108 AND 109, TOWNPLOT OF TOLSMAVILLE RG 10 VOL. 3191 FILE # 472,686 PART 0 REEL # C-11337	1915-1927
GORE BAY-LAND	GORE BAY AGENCY - INSTALLATION OF A TELEPHONE ON THE SHESHEGWANING RESERVE RG 10 VOL. 3194 FILE # 485,375 PART 0 REEL # C-11337	1916
GORE BAY-LAND	GORE BAY AGENCY - CANCELLATION OF THE SALE TO WALTER SAIGHON OF LOT 2, CON. 2, MILLS TOWNSHIP RG 10 VOL. 3194 FILE # 487,342 PART 0 REEL # C-11337	1916-1917
GORE BAY-LAND	GORE BAY AGENCY - CANCELLATION OF THE SALE TO ELIZA DINSMORE OF LOT 15, DENNIS STREET WEST, GORE BAY RG 10 VOL. 3194 FILE # 488,637 PART 0 REEL # C-11337	1916-1918
GORE BAY-LAND	GORE BAY AGENCY - APPLICATION BY JOHN SCOTT FOR A PATENT TO LOT 1, CON. 8, MILLS TOWNSHIP RG 10 VOL. 3194 FILE # 483,764 PART 0 REEL # C-11337	1916-1924
GORE BAY-LAND	GORE BAY AGENCY - CANCELLATION OF SALES LOT 35, CON. 16, ROBINSON TOWNSHIP TO ISADORE SOLOMON AND LOT 36, CON. 16, ROBINSON TOWNSHIP TO CHARLES NESBITT RG 10 VOL. 3195 FILE # 491,444 PART 0 REEL # C-11337	1917
GORE BAY-LAND	GORE BAY AGENCY - SALE TO DANIEL CURRIE OF LOT 29, CON. 12, ROBINSON TOWNSHIP RG 10 VOL. 3195 FILE # 493,163 PART 0 REEL # C-11338	1917
GORE BAY-LAND	GORE BAY AGENCY - CANCELLATION OF SALE TO ANDREW MCMILLAN FOR LOTS 21 AND 22, CON. 9, ROBINSON TOWNSHIP RG 10 VOL. 3195 FILE # 493,960 PART 0 REEL # C-11338	1917

SUBJECT	FILE NAME	DATES
GORE BAY-LAND	GORE BAY AGENCY - AGENT J. RUSSELL MCGREGOR RECEIVES PERMISSION FROM THE DEPARTMENT TO SELL LOTS 24 AND 25, CON. 6, BARRIE ISLAND RG 10 VOL. 3195 FILE # 494,870 PART 0 REEL # C-11338	1917
GORE BAY-LAND	GORE BAY AGENCY - CANCELLATIONS OF SALE OF CERTAIN LOTS IN DAWSON TOWNSHIP LOT 19, CON. 8, TO CHRISTOPHER BARRY AND LOT 16, CON. 3 TO CHRISTOPHER BARRY AND LOT 17, CON. 3, TO THOMAS A. BURNS RG 10 VOL. 3195 FILE # 495,876 PART 0 REEL # C-11338	1917-1918
GORE BAY-LAND	GORE BAY AGENCY - SALE TO GUSTAVUS BUCK OF LOT 8, CON. A, ALLAN TOWNSHIP RG 10 VOL. 3195 FILE # 493,665 PART 0 REEL # C-11338	1917-1927
GORE BAY-LAND	GORE BAY AGENCY - AGENT J. RUSSELL MCGREGOR REPORTS AN OFFER TO PURCHASE LOT 14, CON. 3, AND LOT 14, CON. 4, CARNARVON TOWNSHIP RG 10 VOL. 3197 FILE # 500,151 PART 0 REEL # C-11338	1917
GORE BAY-LAND	GORE BAY AGENCY - CANCELLATION OF THE SALE TO MARSHALL ORFORD OF LOT 8, CON. 3, MILLS TOWNSHIP RG 10 VOL. 3197 FILE # 501,190 PART 0 REEL # C-11338	1917
GORE BAY-LAND	GORE BAY AGENCY - SALE TO CHARLES MONCK OF LOT 17, CON. 14, COCKBURN ISLAND RG 10 VOL. 3198 FILE # 501,757 PART 0 REEL # C-11338	1917
GORE BAY-LAND	GORE BAY AGENCY - APPLICATION BY WILLIAM TREBBLE TO PURCHASE LOT 18, CON. 13, COCKBURN ISLAND RG 10 VOL. 3198 FILE # 502,239 PART 0 REEL # C-11338	1917
GORE BAY-LAND	GORE BAY AGENCY - SALE TO WILLIAM ORFORD OF LOT 8, CON. 5, MILLS TOWNSHIP RG 10 VOL. 3199 FILE # 503,434 PART 0 REEL # C-11338	1917-1918

SUBJECT	FILE NAME	DATES
GORE BAY-LAND	GORE BAY AGENCY - SEVERAL APPLICATIONS TO PURCHASE LOTS 17 AND 18, CON. 13, COCKBURN ISLAND RG 10 VOL. 3199 FILE # 503,432 PART 0 REEL # C-11338	1917-1920
GORE BAY-LAND	GORE BAY AGENCY - SALE TO JACOB E. VANMEER OF LOT 30, CON. 2, ALLAN TOWNSHIP RG 10 VOL. 3200 FILE # 505,365 PART 0 REEL # C-11338	1918-1919
GORE BAY-LAND	GORE BAY AGENCY - SALE TO W.J. MACDONALD OF LOTS 8 AND 9, CON. 5, DAWSON TOWNSHIP RG 10 VOL. 3201 FILE # 506,743 PART 0 REEL # C-11339	1918
GORE BAY-LAND	GORE BAY AGENCY - SALE TO VARIOUS PEOPLE OF LOTS 33 TO 37, CON. 5, DAWSON TOWNSHIP RG 10 VOL. 3202 FILE # 509,992 PART 0 REEL # C-11339	1918-1925
GORE BAY-LAND	GORE BAY AGENCY - CANCELLATION OF THE SALE TO DUNCAN J. MCLEOD OF LOT 33, CON. 6, COCKBURN ISLAND RG 10 VOL. 3204 FILE # 512,402 PART 0 REEL # C-11339	1918-1923
GORE BAY-LAND	GORE BAY AGENCY - SALE TO WILLIAM MCGIBBON OF LOT 25, CON. 7, DAWSON TOWNSHIP RG 10 VOL. 3204 FILE # 511,758 PART 0 REEL # C-11339	1918-1925
GORE BAY-LAND	GORE BAY AGENCY - SALE TO WILBERT CHESTER STEELE OF LOT 30, CON. 12, DAWSON TOWNSHIP RG 10 VOL. 3204 FILE # 512,404 PART 0 REEL # C-11339	1918-1926
GORE BAY-LAND	GORE BAY AGENCY - PATENT ISSUED TO ROBERT LOVE FOR LOTS 27 AND 28, CON. 14, BILLINGS TOWNSHIP RG 10 VOL. 3205 FILE # 514,095 PART 0 REEL # C-11339	1918

SUBJECT	FILE NAME	DATES
GORE BAY-LAND	GORE BAY AGENCY - SALE TO LEWIS CHAMBERLAIN OF LOT 1, CON. 7, DAWSON TOWNSHIP RG 10 VOL. 3205 FILE # 514,570 PART 0 REEL # C-11339	1918
GORE BAY-LAND	GORE BAY AGENCY - CANCELLATION OF THE SALE TO OLIVE FALLS OF LOT 41, CON. 10 AND LOT 41, CON. 10 AND TO THOMAS BEERS OF LOT 38, CON. 11, ALL IN DAWSON TOWNSHIP RG 10 VOL. 3206 FILE # 517,225 PART 0 REEL # C-11340	1918-1919
GORE BAY-LAND	GORE BAY AGENCY - PAYMENT BY THE HEIRS OF ROBERT BRECKEN FOR LOT 6, CON. 4, ROBINSON TOWNSHIP RG 10 VOL. 3206 FILE # 517,330 PART 0 REEL # C-11340	1918-1920
GORE BAY-LAND	GORE BAY AGENCY - SALE TO ALEXANDER BROWN OF LOT 14, CON. 9, ALLAN TOWNSHIP RG 10 VOL. 3206 FILE # 520,176 PART 0 REEL # C-11340	1919
GORE BAY-LAND	GORE BAY AGENCY - SALE TO EDWARD MORRISON OF LOT 36, CON. 6, DAWSON TOWNSHIP RG 10 VOL. 3206 FILE # 518,691 PART 0 REEL # C-11340	1919-1920
GORE BAY-LAND	GORE BAY AGENCY - SALE OF LOTS IN THE TOWNPLOT OF GORE BAY RG 10 VOL. 3206 FILE # 519,113 PART 0 REEL # C-11340	1919-1924
GORE BAY-LAND	GORE BAY AGENCY - CANCELLATION OF THE SALE TO NEIL MCPHIE OF LOT 16, CON. 12, COCKBURN ISLAND. RG 10 VOL. 3210 FILE # 524,383 PART 0 REEL # C-11340	1919
GORE BAY-LAND	GORE BAY AGENCY - SALE TO JAMES MATHESON OF LOT 35, CON. 6, DAWSON TOWNSHIP. RG 10 VOL. 3210 FILE # 525,465 PART 0 REEL # C-11340	1919

SUBJECT	FILE NAME	DATES
GORE BAY-LAND	GORE BAY AGENCY - SALE TO JAMIESON JOHNSTON OF LOT 33 AND 34, CON. 10, COCKBURN ISLAND. RG 10 VOL. 3210 FILE # 524,071 PART 0 REEL # C-11340	1919-1920
GORE BAY-LAND	GORE BAY AGENCY - DISPOSITION OF LOT 30, CON. 5, DAWSON TOWNSHIP BY WILLIAM MCGIBBON RG 10 VOL. 3210 FILE # 524,468 PART 0 REEL # C-11340	1919-1923
GORE BAY-LAND	GORE BAY AGENCY - PURCHASE BY DUNCAN MCCANNEL OF LOTS28 AND 29, CON. 14, ALLAN TOWNSHIP. RG 10 VOL. 3210 FILE # 526,155 PART 0 REEL # C-11340	1919-1924
GORE BAY-LAND	GORE BAY AGENCY - SALE TO CHARLES MONCK OF LOT 2, CON. 7, COCKBURN ISLAND RG 10 VOL. 3211 FILE # 526,610 PART 0 REEL # C-11340	1919
GORE BAY-LAND	GORE BAY AGENCY - SALE TO JAMIESON JOHNSTON OF LOT 5, CON. 7, COCKBURN ISLAND. RG 10 VOL. 3211 FILE # 527,286 PART 0 REEL # C-11340	1919
GORE BAY-LAND	GORE BAY AGENCY - APPLICATION BY D.R. GRANT TO PURCHASE LOT 7, CON. 5, DAWSON TOWNSHIP. RG 10 VOL. 3211 FILE # 527,223 PART 0 REEL # C-11340	1919-1923
GORE BAY-LAND	GORE BAY AGENCY - SALE OF MANY LOTS IN CONS. 18, 19, 20, ROBINSON TOWNSHIP. RG 10 VOL. 3211 FILE # 527,104 PART 0 REEL # C-11340	1919-1928
GORE BAY-LAND	GORE BAY AGENCY - SALE TO MILTON GOODMURPHY OF LOT 35, CON. 7, COCKBURN ISLAND. RG 10 VOL. 3213 FILE # 528,614 PART 0 REEL # C-11341	1919

SUBJECT	FILE NAME	DATES
GORE BAY-LAND	GORE BAY AGENCY - SALE TO JOHN GOODMURPHY OF LOT 26, CON. 7, COCKBURN ISLAND. RG 10 VOL. 3213 FILE # 528,757 PART 0 REEL # C-11341	1919
GORE BAY-LAND	GORE BAY AGENCY - SALES OF LOTS 18 AND 20, CON. 2, LOT 19, CON. 4 CARNARVON TOWNSHIP. RG 10 VOL. 3213 FILE # 530,902 PART 0 REEL # C-11341	1919-1920
GORE BAY-LAND	GORE BAY AGENCY - SALE OF SEVERAL LOTS IN ROBINSON TOWNSHIP. RG 10 VOL. 3213 FILE # 529,744 PART 0 REEL # C-11341	1919-1925
GORE BAY-LAND	GORE BAY AGENCY - SALE TO N. MCKAY OF LOT 39, CON. 9, COCKBURN ISLAND. RG 10 VOL. 3215 FILE # 531,812 PART 0 REEL # C-11341	1919-1920
GORE BAY-LAND	GORE BAY AGENCY - APPLICATION BY WILLIAM L. STRAIN TO PURCHASE LOT 14, CON. 2, GORDON TOWNSHIP. RG 10 VOL. 3218 FILE # 533,805 PART 0 REEL # C-11342	1919
GORE BAY-LAND	GORE BAY AGENCY - SALE TO D.D. RICHARDS OF LOT 28, CON. 13, COCKBURN ISLAND. RG 10 VOL. 3218 FILE # 533,705 PART 0 REEL # C-11342	1920
GORE BAY-LAND	GORE BAY AGENCY - CORRESPONDENCE REGARDING THE PROPOSED SALES, TO VARIOUS PEOPLE, OF LOTS, 36, 37, 38 AND 39, CON. 8, AND 38 AND 39, CON. 7, COCKBURN ISLAND. RG 10 VOL. 3219 FILE # 535,961 PART 0 REEL # C-11342	1920
GORE BAY-LAND	GORE BAY AGENCY - CANCELLATION OF SALE OF LOT 14, CON 13, COCKBURN ISLAND AND ITS PROPOSED RESALE TO MR. JOSEPH MORDEN. RG 10 VOL. 3219 FILE # 536,697 PART 0 REEL # C-11342	1920

SUBJECT	FILE NAME	DATES
GORE BAY-LAND	GORE BAY AGENCY - CORRESPONDENCE REGARDING THE PROPOSED SALE TO NORMAN MCKAY, LOTS 35, CON. 8 AND 9, COCKBURN ISLAND. RG 10 VOL. 3220 FILE # 537,956 PART 0 REEL # C-11342	1920
GORE BAY-LAND	GORE BAY AGENCY - CORRESPONDENCE REGARDING THE SALE, TO JOHN L. SLAGEL OF LOT 7, CON. 13, ALLAN TOWNSHIP. RG 10 VOL. 3220 FILE # 538,621 PART 0 REEL # C-11342	1920
GORE BAY-LAND	GORE BAY AGENCY - CORRESPONDENCE REGARDING THE SALE OF SEVERAL LOTS ON COCKBURN ISLAND. RG 10 VOL. 3221 FILE # 539,202 PART 0 REEL # C-11342	1920
GORE BAY-LAND	GORE BAY AGENCY - CORRESPONDENCE REGARDING THE SALE OF SEVERAL LOTS ON COCKBURN ISLAND. RG 10 VOL. 3221 FILE # 539,204 PART 0 REEL # C-11342	1920
GORE BAY-LAND	GORE BAY AGENCY - CORRESPONDENCE REGARDING THE SALE OF SEVERAL LOTS, PARTICULARLY LOT 40, CON. 8, TO S.W. PURVIS, ON COCKBURN ISLAND. RG 10 VOL. 3221 FILE # 539,023 PART 0 REEL # C-11342	1920-1921
GORE BAY-LAND	GORE BAY AGENCY - CORRESPONDENCE REGARDING THE SALES OF SEVERAL LOTS ON COCKBURN ISLAND. RG 10 VOL. 3221 FILE # 539,060 PART 0 REEL # C-11342	1920-1922
GORE BAY-LAND	GORE BAY AGENCY - CORRESPONDENCE REGARDING LOT 38, CON. 13, AND LOTS 33, 34 AND 36, CON. 14, DAWSON TOWNSHIP. RG 10 VOL. 3222 FILE # 541,351 PART 0 REEL # C-11342	1920-1922
GORE BAY-LAND	GORE BAY AGENCY - CORRESPONDENCE REGARDING THE SALES OF LOTS 42, 43, 44 AND 45, CON. 9 DAWSON TOWNSHIP. RG 10 VOL. 3222 FILE # 540,890 PART 0 REEL # C-11342	1920-1924

SUBJECT	FILE NAME	DATES
GORE BAY-LAND	GORE BAY AGENCY - CORRESPONDENCE REGARDING THE PROPOSED SALE OF SEVERAL LOTS ON COCKBURN ISLAND. RG 10 VOL. 3223 FILE # 542,860 PART 0 REEL # C-11342	1920
GORE BAY-LAND	GORE BAY AGENCY - CORRESPONDENCE REGARDING THE SALES, TO THOMAS G. MCCAIG, OF LOTS 21 AND 22, CON. 6, TO JAMIESON JOHNSON, OF LOTS 38 AND 39 CON. 10, COCKBURN ISLAND. RG 10 VOL. 3223 FILE # 543,096 PART 0 REEL # C-11342	1920
GORE BAY-LAND	GORE BAY AGENCY - APPLICATION FROM JOHN ROBINSON, TO PURCHASE LOT 41, CON. 5, COCKBURN ISLAND. RG 10 VOL. 3223 FILE # 543,583 PART 0 REEL # C-11342	1920
GORE BAY-LAND	GORE BAY AGENCY - APPLICATION FROM ED MORRISSON, TO PURCHASE LOT 34, CON. 14, DAWSON TOWNSHIP RG 10 VOL. 3223 FILE # 543,813 PART 0 REEL # C-11342	1920
GORE BAY-LAND	GORE BAY AGENCY - CORRESPONDENCE REGARDING THE CANCELLATION OF SALE OF LOT 22, CON. 5, DAWSON TOWNSHIP AND ITS RESALE TO JOSEPH ARMSTRONG. RG 10 VOL. 3223 FILE # 544,524 PART 0 REEL # C-11342	1920
GORE BAY-LAND	GORE BAY AGENCY - APPLICATION FROM JAMES MATHESAN, TO PURCHASE LOT 36, CON. 6, DAWSON TOWNSHIP RG 10 VOL. 3223 FILE # 545,494 PART 0 REEL # C-11342	1920
GORE BAY-LAND	GORE BAY AGENCY - CORRESPONDENCE REGARDING SEVERAL LAND SALES ON COCKBURN ISLAND RG 10 VOL. 3223 FILE # 543,811 PART 0 REEL # C-11342	1920-1921
GORE BAY-LAND	GORE BAY AGENCY - CORRESPONDENCE REGARDING SALE OF SEVERAL LOTS ON COCKBURN ISLAND. RG 10 VOL. 3223 FILE # 543,711 PART 0 REEL # C-11342	1920-1924

SUBJECT	FILE NAME	DATES
GORE BAY-LAND	GORE BAY AGENCY - CORRESPONDENCE REGARDING THE SALE OF SEVERAL LOTS ON COCKBURN ISLAND. RG 10 VOL. 3223 FILE # 543,070 PART 0 REEL # C-11342	1920-1925
GORE BAY-LAND	GORE BAY AGENCY - CORRESPONDENCE REGARDING BASS ISLAND IN KAGAWONG LAKE, MANITOULIN ISLAND. RG 10 VOL. 3223 FILE # 543,632 PART 0 REEL # C-11342	1920-1948
GORE BAY-LAND	GORE BAY AGENCY - APPLICATION FOR PATENT FOR A CHURCH PLOT AT S.W. CORNER OF LOT 15, CON. 7, ALLAN TOWNSHIP RG 10 VOL. 3224 FILE # 549,141 PART 0 REEL # C-11342	1920
GORE BAY-LAND	GORE BAY AGENCY - CANCELLATION OF SALE OF LOT 37, CON. 13, DAWSON TOWNSHIP RG 10 VOL. 3224 FILE # 548,518 PART 0 REEL # C-11342	1920-1923
GORE BAY-LAND	GORE BAY AGENCY - CORRESPONDENCE REGARDING THE PROPOSED SALES OF LOTS 28 & 29, CON. 5 & LOT 26, CON. 7, DAWSON TOWNSHIP RG 10 VOL. 3227 FILE # 552,192 PART 0 REEL # C-11344	1921-1927
GORE BAY-LAND	GORE BAY AGENCY - CANCELLATION OF SALE OF LOT 16, CON. 8, DAWSON TOWNSHIP AND ITS RESALE TO NORMAN KELLEY RG 10 VOL. 3228 FILE # 565,544 PART 0 REEL # C-11344	1922
GORE BAY-LAND	GORE BAY AGENCY - APPLICATION FROM J.G. WICKETT, TO PURCHASE LOT 33, CON. 6, DAWSON TOWNSHIP RG 10 VOL. 3228 FILE # 569,683 PART 0 REEL # C-11344	1922-1924
GORE BAY-LAND	GORE BAY AGENCY - CORRESPONDENCE REGARDING LOT 19, CON. 5, BURPEE TOWNSHIP, SOLD TO WARREN S. DRESSER RG 10 VOL. 3231 FILE # 584,825 PART 0 REEL # C-11344	1923

SUBJECT	FILE NAME	DATES
GORE BAY-LAND	GORE BAY AGENCY - APPLICATION FROM GARFIELD JOHNSTON, TO PURCHASE LOT 1, CON. 8, COCKBURN ISLAND RG 10 VOL. 3231 FILE # 584,827 PART 0 REEL # C-11344	1923
GORE BAY-LAND	GORE BAY AGENCY - APPLICATION FROM NORMAN KELLEY TO PURCHASE LOTS 24 AND 25, CON. 13, DAWSON TOWNSHIP RG 10 VOL. 3231 FILE # 586,386 PART 0 REEL # C-11344	1923
GORE BAY-LAND	GORE BAY AGENCY - APPLICATION FROM T.G. WICKETT, TO PURCHASE LOT 25, CON. 6, DAWSON TOWNSHIP RG 10 VOL. 3231 FILE # 587,251 PART 0 REEL # C-11344	1923
GORING JAMES	GORE BAY - SALE TO JAMES GORING OF LOT 28, CON. 7, BURPEE TOWNSHIP RG 10 VOL. 2092 FILE # 15,052 PART 0 REEL # C-11155	1879
GORLEY JOHN	MANITOWANING - APPLICATION BY JOHN GORLEY FOR A PATENT TO LOTS 30 AND 31, CON 5, ASSIGINACK TOWNSHIP RG 10 VOL. 2137 FILE # 27,834 PART 0 REEL # C-11166	1881
GORLEY JOHN	MANITOWANING AGENCY - APPLICATION OF JOHN GORLEY TO PURCHASE LOT 4, CON. 7 IN ASSIGINACK TOWNSHIP RG 10 VOL. 3016 FILE # 218,800 PART 0 REEL # C-11311	1900
GORLEY JOHN ALBERT	MANITOWANING AGENCY - APPLICATION JOHN ALBERT GORLEY TO PURCHASE LOT 4, CON. 8, ASSIGINACK TOWNSHIP RG 10 VOL. 3104 FILE # 308,111 PART 0 REEL # C-11325	1907
GORMAN MICHAEL	MANITOWANING AGENCY - APPLICATION OF MICHAEL GORMAN TO PURCHASE LOTS 1 AND 2, CON. 3, SANDFIELD TOWNSHIP. RG 10 VOL. 3099 FILE # 303,283 PART 0 REEL # C-11324	1906-1907

SUBJECT	FILE NAME	DATES
GORRELL WILLIAM A	GORE BAY AGGENCY - ASSIGNMENT FROM HENRY SELWAY TO WILLIAM A. GORRELL OF LOT 4 PHIPPS ST. W. & LOT 4, LAIRD ST. E., GORE BAY RG 10 VOL. 2308 FILE # 61,303 PART 0 REEL # C-11199	1885
GORRING JAMES	SIX NATIONS AGENCY - APPLICATION OF JAMES GORRING TO PURCHASE LOT 24, WEST DUMPHRIES STREET, CALEDONIA RG 10 VOL. 3077 FILE # 263,806 PART 0 REEL # C-11321	1903
GORRING JAMES	SIX NATIONS AGENCY - APPLICATION OF JAMES GORRING FOR A PATENT TO LOTS 22 AND 23, ON THE WEST SIDE OF DUMPHRIES STREET IN THE VILLAGE OF CALEDONIA. RG 10 VOL. 3112 FILE # 319,590 PART 0 REEL # C-11326	1907-1909
GOSSAGE B W	RAMA RESERVE - REQUEST TO KNOW THE AMOUNT DUE BY B.W. GOSSAGE ON GRAPE ISLAND IN LAKE SIMCOE RG 10 VOL. 1967 FILE # 5176 PART 0 REEL # C-11123	1875
GOSSELIN C A	JEUNE LORETTE AGENCY - ACCOUNT OF C.A. GOSSELIN FOR SERVICES AS AN INTERPRETER RG 10 VOL. 2819 FILE # 167,346 PART 0 REEL # C-11283	1895
GOTT JOHN	CAPE CROKER AGENCY - SALE OF LOT 8, CON. 3, WEST OF BURY ROAD IN EASTNOR TOWNSHIP TO JOHN GOTT RG 10 VOL. 2775 FILE # 155,314 PART 0 REEL # C-11277	1894-1895
GOTT MARY ANN	CAPE CROKER AGENCY - CORRESPONDENCE REGARDING MARY ANN GOTT'S APPLICATION FOR A LICENCE TO CUT & REMOVE TIMBER OFF LOT 2, CON 2, WEST OF BURY ROAD, ALBEMARLE TOWNSHIP RG 10 VOL. 2291 FILE # 57,979 PART 0 REEL # C-11196	1885

SUBJECT	FILE NAME	DATES
GOUGH PERCY A	SAULT STE. MARIE - (GARDEN RIVER) - APPLICATIONS OF ROBERT HENRY (119), PERCY A. GOUGH (178), AND CHARLES E. SULLIVAN (293) FOR MINING LOCATIONS IN MEREDITH TOWNSHIP AND CORRESPONDENCE REGARDING A TITLE DISPUTE BETWEEN GOUGH AND SULLIVAN RG 10 VOL. 2889 FILE # 181,609-52 PART 0 REEL # C-11292	1899-1906
GOUGHPATRICK	TYENDINAGA AGENCY - APPLICATION FROM PATRICK GOUGH, TO PURCHASE OR RENT GRASS CREEK ISLAND IN THE BAY OF QUINTE. RG 10 VOL. 2697 FILE # 141,104 PART 0 REEL # C-11265	1893
GOUINLOCK ROBERT W SWARTMAN C J	PENETANGUISHENE AGENCY - APPLICATIONS OF ROBERT W. GOUINLOCK AND C.J. SWARTMAN TO PURCHASE ISLANDS 86 AND 88 RESPECTIVELY BOTH OPPOSITE GIBSON TOWNSHIP IN GEORGIAN BAY RG 10 VOL. 2899 FILE # 184,274 PART 0 REEL # C-11294	1897-1903 LAND-PENETA NGUISHENE,
GOULAIS AND BATCHEWANA BAY	GARDEN RIVER AGENCY - COMPLAINT FROM THE GOULAIS AND BATCHEWANA BAY INDIANS THAT TREATY OBLIGATIONS HAVE NOT BEEN LIVED UP TO. RG 10 VOL. 2185 FILE # 37,479 PART 0 REEL # C-11176	1882
GOULAIS BAY	GOULAIS BAY RESERVE - REVEREND EDWARD F. WILSON INFORMING THE DEPARTMENT THAT A NEW SCHOOL IS BEING BUILT AT BETCHEWANA BAY AND REQUESTING MONETARY ASSISTANCE RG 10 VOL. 1936 FILE # 3673 PART 0 REEL # C-11115	1874
GOULAIS BAY	GOULAIS BAY RESERVE - E.P. BORRON REQUESTING INFORMATION CONCERNING HIS APPLICATION FOR THE GOULAIS BAY AND BATCHEWANA ROAD, AN INCREASE IN SALARY TO WILLIAM VAN ABBOTT AND AN INCREASE OF ANNUITY FOR THE ROBINSON TREATY RG 10 VOL. 1958 FILE # 4683 PART 0 REEL # C-11121	1875
GOULAIS BAY	GOULAIS BAY RESERVE - AGENT WILLIAM VAN ABBOTT STATING THAT NUMENAIGOOCHING AND HIS BAND WISH ETIENNE KANOSH AND HIS FAMILY TO BE REPLACED ON THEIR PAYLIST RG 10 VOL. 1962 FILE # 4980 PART 0 REEL # C-11122	1875

SUBJECT	FILE NAME	DATES
GOULAIS BAY	GOULAIS BAY RESERVE - DISPUTE OVER TIMBER LICENCES ISSUED TO JOHN CREEN AND WILLIAM NESBITT RG 10 VOL. 1975 FILE # 5721 PART 0 REEL # C-11125	1870-1876
GOULAIS BAY-LAND	GOULAIS BAY RESERVE (BATCHEWANA) - REQUEST FROM THE MINISTRY OF MARINE AND FISHERIES TO PURCHASE THE S.E. 1/4, LOT 26, HERRICK TOWNSHIP FOR PURPOSE OF A LIGHTHOUSE RG 10 VOL. 1925 FILE # 3119 PART 0 REEL # C-11112	1874-1913
GOULAIS BAY-LAND	GOULAIS BAY RESERVE - APPROPRIATION OF LAND FOR A ROAD THROUGH THE RESERVE RG 10 VOL. 1978 FILE # 5978 PART 0 REEL # C-11126	1876-1900
GOULAIS BAY-LAND	GOULAIS BAY RESERVE - THE DEPARTMENT OF MARINE AND FISHERIES WISHES TO OBTAIN THE TWO QUARTER SECTIONS ON WHICH THE LIGHTHOUSE STANDS ON CORBAY POINT, BATCHAWANA BAY, HERRICK TOWNSHIP RG 10 VOL. 2026 FILE # 8665 PART 0 REEL # C-11137	1877-1880
GOULAIS BAY-LAND	NORTHERN SUPERINTENDENCY - SAULT STE. MARIE - PETITION FROM THE SETTLERS OF GOULAIS BAY ASKING FOR A FREE GRANT OF N. 1/2 OF S.E. 1/4 OF SECTION 26, FENWICK TOWNSHIP RG 10 VOL. 2363 FILE # 73,267 PART 0 REEL # C-11208	1886
GOULAIS BAY-LAND	GARDEN RIVER AGENCY - CORRESPONDENCE REGARDING THE TIMBER LICENSES AND OPERATIONS OF THE ST. MAURICE LUMBER COMPANY IN GOULAIS BAY AND ON THE BATCHEWANA RESERVE RG 10 VOL. 2367 FILE # 73,850-2 PART 0 REEL # C-11209	1901-1918
GOULAIS FRANK	PARRY SOUND - ACCOUNT OF FRANK GOULAIS FOR THE WOOD SUPPLIED TO THE NIPISSING INDIAN SCHOOL. RG 10 VOL. 2618 FILE # 124,971 PART 0 REEL # C-11250	1892

SUBJECT	FILE NAME	DATES
GOULAS MARY ANN	RIVER DESERT AGENCY - CLAIM OF MARY ANN GOULAS (MAKATENINE) TO LAND ON THE MANIWAKI RESERVE AND READMITTANCE TO THE BAND RG 10 VOL. 2812 FILE # 165,049 PART 0 REEL # C-9659R	1895-1896
GOULD HUDSON PRICE	MUD AND RICE LAKE AGENCY - APPLICATION FOR PATENT FROM HUDSON PRICE GOULD FOR ISLAND 43 STONEY LAKE RG 10 VOL. 2425 FILE # 88,119 PART 0 REEL # C-11219	1888
GOULD PHOEBE	SIX NATIONS AGENCY - RESIGNATION OF CHIEF J.S. JOHNSON AS GUARDIAN OF MRS. PHOEBE GOULD RG 10 VOL. 3180 FILE # 451,435 PART 0 REEL # C-11335	1914
GOULETTE O V	ALNWICK AGENCY - CORRESPONDENCE REGARDING LAND SALES OF ISLANDS IN THE ST. LAWRENCE RIVER, AND APPOINTMENT OF O.V. GOULETTE, CARETAKER OF UNSOLD ISLANDS. RG 10 VOL. 2715 FILE # 144,001-1C PART 0 REEL # C-11269	1906-1918
GOULETTE O V	ALNWICK AGENCY - ACCOUNTS OF O.V. GOULETTE, GUARDIAN OF ISLANDS IN THE ST. LAWRENCE RIVER FOR SERVICES IN CONNECTION WITH INSPECTIONS RG 10 VOL. 2924 FILE # 190,065 PART 0 REEL # C-11299	1897-1910
GOULETTE OCTAVE VITAL	ALNWICK AGENCY - SALE OF ISLAND NO. 17D AND LEASE OF ISLAND NO. 25 TO OCTAVE VITAL GOULETTE OF GANANOQUE. RG 10 VOL. 2723 FILE # 144,001-144 PART 0 REEL # C-11270	1894-1902
GOUPILLE JOSEPH	CLAIM OF JOSEPH GOUPILLE TO LOTS 3 AND 4 ON POKEMOUCHE RESERVE RG 10 VOL. 1928 FILE # 3248 PART 0 REEL # C-11112	1874
GOUPILLES JOSEPH	NEW BRUNSWICK - POCKMOUCHE RESERVE - SUPERINTENDENT CHARLES SARGEANT SENDING AMOUNT RECEIVED FOR STUMPAGE DUES AND MONEY PAID BY JOSEPH GOUPILLES FOR LOTS 3 AND 4 OF THE RESERVE RG 10 VOL. 1978 FILE # 5966 PART 0 REEL # C-11126	1876

SUBJECT	FILE NAME	DATES
GOURLAY E D		
	HEADQUARTERS - REQUEST OF MISS E.D. GOURLAY OF DETROIT, MICHIGAN FOR INFORMATION REGARDING INDIANS ON RESERVE RG 10 VOL. 3016 FILE # 218,410 PART 2 REEL # C-11311	1900
GOVERNOR GENERAL		
	SIX NATIONS RESERVE - COPY OF THE ADDRESS OF THE COUNCIL OF THE SIX NATIONS TO THE GOVERNOR GENERAL AND HIS EXCELLENCY'S REPLY RG 10 VOL. 1875 FILE # 871 PART 0 REEL # C-11105	1872
GOW PETER		
	NORTHERN SUPERINTENDENCY, 1 DIVISION - MANITOWANING - CORRESPONDENCE REGARDING THE ESTATE OF PETER GOW. APPLICATION FROM ROBERT MELVIN AND THE ESTATE AGENT OF THE LATE PETER GOW CONCERNING THE PAYMENT OF LOTS 24, 25, 26 AND 27, ALFRED ST. NORTH, TOWNPLOT OF MANITOWANING. ALSO, THE WILL OF THE LATE PETER GOW. RG 10 VOL. 2441 FILE # 92,034 PART 0 REEL # C-11221	1888-1945
GOWAN F W		
	HEADQUARTERS - APPOINTMENT OF F.W. GOWAN AS EXTRA MESSENGER WITH THE DEPARTMENT IN OTTAWA RG 10 VOL. 2137 FILE # 27,948 PART 0 REEL # C-11166	1881-1883
GOWAN F W		
	HEADQUARTERS - OTTAWA - CORRESPONDENCE REGARDING THE SALARY OF F.W. GOWAN, AN EXTRA MESSENGER. RG 10 VOL. 2162 FILE # 33,954 PART 0 REEL # C-11172	1881
GOWDY WILLIAM		
	NEW CREDIT RESERVE - WILLIAM GOWDY REQUESTING A PATENT FOR LOT 2, NORTH SIDE OF BAY STREET, PORT CREDIT RG 10 VOL. 1876 FILE # 918 PART 0 REEL # C-11105	1872
GOYEOSH PETER		
	SAULT STE. MARIE AGENCY - COMPLAINTS OF PETER GOYEOSH AGAINST FRANK DAGEL FOR HOLDING DANCES IN HIS HOME WHERE INDIANS ARE DRUNK AND DISORDERLY. RG 10 VOL. 3019 FILE # 221,220 PART 0 REEL # C-11312	1900

SUBJECT	FILE NAME	DATES
GRACEY EDWARD		
	TYENDINAGA AGENCY - LEASE OF PART OF THE TYENDINAGA RESERVE TO THE DEPARTMENT OF MILITIA AND DEFENCE FOR AN ARTILLERY RANGE. CORRESPONDENCE RESPECTING THE CASE OF EDWARD GRACEY VS THE GRAND TRUNK RAILWAY (PLANS, AFFIDAVITS) RG 10 VOL. 2922 FILE # 189,244 PART 0 REEL # C-11298-11299	1897-1904
GRAHAM		
	SIX NATIONS RESERVE - BARRISTERS GRAHAM, HOWLAND AND RYERSON INQUIRING ABOUT THE LOCATEE OF LOT 8, CON 1, SOUTH OF TALBOT ROAD, CAYUGA TOWNSHIP RG 10 VOL. 1999 FILE # 7238 PART 0 REEL # C-11131	1876
GRAHAM A D DR		
	MORAVIANS OF THE THAMES - REQUISITION TO PAY ACCOUNTS OF DR. GEORGE PROUSE AND DR. A.D. GRAHAM FOR PROFESSIONAL SERVICES RG 10 VOL. 2766 FILE # 153,176 PART 0 REEL # C-11276	1894
GRAHAM A E		
	GORE BAY AGENCY - APPLICATION OF A.E. GRAHAM TO PURCHASE LOT 27, CON. 4, ROBINSON TOWNSHIP RG 10 VOL. 2993 FILE # 217,170 PART 0 REEL # C-11307	1899-1904
GRAHAM ALBERT		
	MANITOWANING AGENCY - APPLICATION OF ALBERT GRAHAM TO PURCHASE LOT 12, CON. 11 IN ALLAN TOWNSHIP RG 10 VOL. 3096 FILE # 295,222 PART 0 REEL # C-11324	1906
GRAHAM ALEXANDER		
	CAPE CROKER AND SAUGEEN RESERVES - APPLICATION BY ALEXANDER GRAHAM FOR PATENT TO LOT 36, CON. 23, KEPPEL TOWNSHIP RG 10 VOL. 1959 FILE # 4799 PART 0 REEL # C-11121	1875
GRAHAM ANNIE		
	CAPE CROKER AGENCY - APPLICATION OF MRS. ANNIE GRAHAM FOR A PATENT TO LOT 35, CON. 3, EAST OF BURY ROAD IN EASTNOR TOWNSHIP. RG 10 VOL. 3032 FILE # 234,280 PART 0 REEL # C-11314	1901-1929

SUBJECT	FILE NAME	DATES
GRAHAM DR P L		
	MORAVIAN RESERVE - PETITION REQUESTING THAT DR. P.L. GRAHAM BE APPOINTED MEDICAL ATTENDANT TO THE BAND. RG 10 VOL. 2100 FILE # 17,402 PART 0 REEL # C-11157	1879
GRAHAM GEORGE		
	CAPE CROKER AGENCY - CORRESPONDENCE REGARDING GEORGE GRAHAM'S APPLICATION FOR A REMISSION OF INTEREST ON LOT 38, CON 23, KEPPEL TOWNSHIP RG 10 VOL. 2315 FILE # 62,512 PART 0 REEL # C-11200	1885
GRAHAM GEORGE		
	MANITOWANING AGENCY - APPLICATION OF GEORGE GRAHAM TO PURCHASE LOTS 4 AND 5, CON. 6, ALLAN TOWNSHIP. RG 10 VOL. 3069 FILE # 254,677 PART 0 REEL # C-11319	1902-1903
GRAHAM GEORGE B		
	NORTHERN SUPERINTENDENCY - MANITOWANING - APPLICATION OF GEORGE B. GRAHAM TO PURCHASE LOT 18, CON. 14 IN CARNARVON TOWNSHIP RG 10 VOL. 2775 FILE # 155,312 PART 0 REEL # C-11277	1894
GRAHAM GEORGE W S		
	CAPE CROKER AGENCY - APPLICATION FROM GEORGE W.S. GRAHAM, TO PURCHASE LOT 39, CON. 10, EAST OF BURY ROAD, LINDSAY TOWNSHIP. RG 10 VOL. 2689 FILE # 139,239 PART 0 REEL # C-11264	1893
GRAHAM GERTRUDE		
	SIX NATIONS AGENCY - APPLICATION OF ROBERT ATKINS OF THE LOWER MOHAWK BAND AND FORMER HUSBAND OF ELIZA GIBSON ATKINS TO HAVE HIS SECOND WIFE, GERTRUDE GRAHAM, PLACED ON THE PAYLIST RG 10 VOL. 2944 FILE # 198,294 PART 0 REEL # C-9663R	1898
GRAHAM HANNAH		
	MANITOWANING AGENCY - APPLICATION FOR PATENT BY MRS. HANNAH GRAHAM FOR LOT 11, CON. 11, ALLAN TOWNSHIP RG 10 VOL. 3228 FILE # 555,541 PART 0 REEL # C-11344	1921

SUBJECT	FILE NAME	DATES
GRAHAM J	ALNWICK RESERVE - J. GRAHAM AND B.J. DRAPER TRANSMITTING A LIST OF ISLANDS IN THE ST. LAWRENCE RIVER WHICH THEY WISH TO PURCHASE RG 10 VOL. 1898 FILE # 1927 PART 0 REEL # C-11107	1872
GRAHAM JAMES	WHITEFISH BAY RESERVE - ACTING SUPERINTENDENT JAMES GRAHAM REPORTING THE DEATH OF CHIEF KAWETAYASH RG 10 VOL. 2062 FILE # 9940 PART 0 REEL # C-11147	1878
GRAHAM JAMES	SIX NATIONS AGENCY - APPLICATION FOR PATENTS BY JAMES GRAHAM FOR FRONT PARTS OF RIVER LOTS 12 & 13, ONANDAGA TOWNSHIP RG 10 VOL. 2311 FILE # 62,059 PART 0 REEL # C-11199	1885-1886
GRAHAM JAMES	SARNIA AGENCY - CORRESPONDENCE REGARDING THE WATER LOT IN FRONT OF LOT 30, CON. 1, ANDERDON TOWNSHIP (COPY OF GRANT TO JAMES GRAHAM, COPY OF LETTER PATENT TO JOHN BERNARD DATED 16 MAY 1955, MAP) RG 10 VOL. 2770 FILE # 154,771 PART 0 REEL # C-11276	1894-1922
GRAHAM JAMES B	GORE BAY AGENCY - APPLICATION OF OF JAMES B. GRAHAM TO PURCHASE LOT 13, CON. 22 IN ROBINSON TOWNSHIP. RG 10 VOL. 3035 FILE # 235,467 PART 0 REEL # C-11314	1901-1902
GRAHAM JAMES ERWIN	CAPE CROKER AGENCY - APPLICATION OF JAMES ERWIN GRAHAM TO PURCHASE LAND IN LINDSAY TOWNSHIP. RG 10 VOL. 2739 FILE # 144,684 PART 0 REEL # C-11273	1893-1894
GRAHAM JESSE	MANITOWANING AGENCY - APPLICATION OF JESSE GRAHAM TO PURCHASE LOTS 3 AND 4, CON. 3, AND LOTS 4 AND 5, CON. 6, BILLINGS TOWNSHIP RG 10 VOL. 3102 FILE # 304,863 PART 0 REEL # C-11324	1906-1907
GRAHAM JOHN	MANITOWANING - REQUEST THAT A PATENT BE ISSUED TO JOHN GRAHAM FOR LOTS 11, 12, 13, CON 2, SANDFIELD TOWNSHIP RG 10 VOL. 1990 FILE # 6620 PART 0 REEL # C-11129	1876

SUBJECT	FILE NAME	DATES
GRAHAM JULIA	ALNWICK AGENCY - SALE OF POTATO ISLAND (NO. 62) IN THE ST. LAWRENCE RIVER TO JULIA GRAHAM OF OTTAWA. RG 10 VOL. 2722 FILE # 144,001-124 PART 0 REEL # C-11270	1894-1896
GRAHAM L	ODANAK RESERVE - L. GRAHAM SENDING A SCHOOL REPORT ON THE INDIANS OF SAINT FRANCIS RG 10 VOL. 1889 FILE # 1478 PART 0 REEL # C-11106	1872
GRAHAM L	ODANAK RESERVE - L. GRAHAM REPORTING THE NUMBER OF INDIANS AT SAINT FRANCIS RG 10 VOL. 1889 FILE # 1477 PART 0 REEL # C-11106	1873
GRAHAM M	HEADQUARTERS - MEMORANDUM TO THE GOVERNOR GENERAL IN COUNCIL RECOMMENDING THAT MISS M. GRAHAM BE EMPLOYED TEMPORARILY IN THE CORRESPONDENCE BRANCH, DEPARTMENT OF INDIAN AFFAIRS RG 10 VOL. 2560 FILE # 114,309 PART 0 REEL # C-11239	1891-1905
GRAHAM MARY	ODANAK RESERVE - REQUEST FOR THE DEED OF MARY GRAHAM TO HENRY MOUNTAIN FOR N.W. 1/2, LOT 20, CON. 2, DURHAM TOWNSHIP RG 10 VOL. 1923 FILE # 2985 PART 0 REEL # C-11111	1874
GRAHAM MURDICK	CAPE CROKER AGENCY - APPLICATION OF R. GAWLEY AND MURDICK GRAHAM FOR A REDUCTION IN PRICE OF LOT 25, CON. 3, WEST OF BURY ROAD IN EASTNOR TOWNSHIP RG 10 VOL. 2759 FILE # 150,312 PART 0 REEL # C-11275	1894
GRAHAM MURDOCH	CAPE CROKER AGENCY - PETITION FROM JAMES D. JOHNSTON AND WILLIAM GUNSON ON BEHALF OF MURDOCH GRAHAM REQUESTING A REDUCTION IN PRICE OF LOT 30, COLPOYS RANGE, TOWNSHIP OF KEPPEL. RG 10 VOL. 2455 FILE # 94,909 PART 0 REEL # C-11223	1889

SUBJECT	FILE NAME	DATES
GRAHAM MURDOCK	CAPE CROKER AGENCY - APPLICATION FROM MURDOCK GRAHAM TO PURCHASE LOT NO. 5, CON. 6, WEST OF BURY ROAD, TOWNSHIP OF ST. EDMUND. RG 10 VOL. 2588 FILE # 118,971 PART 0 REEL # C-11245	1891
GRAHAM MURDOCK	CAPE CROKER AGENCY - APPLICATION OF MURDOCK GRAHAM TO PURCHASE LOT NO. 7, CON. 7, WEST OF BURY ROAD, ST. EDMUNDS TOWNSHIP. RG 10 VOL. 2627 FILE # 127,294 PART 0 REEL # C-11252	1892-1900
GRAHAM MURDOCK	CAPE CROKER AGENCY - APPLICATION FROM MURDOCK GRAHAM, TO PURCHASE LOT 31, CON. 7, WEST OF BURY ROAD, LINDSAY TOWNSHIP. RG 10 VOL. 2706 FILE # 142,673 PART 0 REEL # C-11267	1893
GRAHAM PETER	CAPE CROKER RESERVE - JOHN MACKENZIE REEVE OF SARAWAK REQUESTING A PATENT FOR PETER GRAHAM OF ONE ACRE IN LOT 33, CON 2, SARAWAK TOWNSHIP RG 10 VOL. 1971 FILE # 5419 PART 0 REEL # C-11124	1875
GRAHAM R L	GORE BAY AGENCY - APPLICATION OF R.L. GRAHAM AND WILLIAM BENEDICT TO PURCHASE CERTAIN LOTS ON CON. 6 IN BURPEE TOWNSHIP RG 10 VOL. 2984 FILE # 212,770 PART 0 REEL # C-11306	1899-1900
GRAHAM R L	GORE BAY AGENCY - APPLICATION OF R.L. GRAHAM FOR WATER FRONT LOTS BORDERING ON LOTS 10 AND 11, CON. 9, ROBINSON TOWNSHIP RG 10 VOL. 2991 FILE # 216,550 PART 0 REEL # C-11307	1899
GRAHAM ROBERT	MUD & RICE LAKE AGENCY - CORRESPONDENCE REGARDING THE PURCHASE, BY ROBERT GRAHAM, OF ISLAND 16, STONEY LAKE RG 10 VOL. 2279 FILE # 55,839 PART 0 REEL # C-11193	1884
GRAHAM ROBERT	MANITOWANING - APPLICATION OF ROBERT GRAHAM TO PURCHASE THE TIMBER ON LOT NO. 9, CON. 10 IN THE TOWNSHIP OF ALLAN. RG 10 VOL. 2614 FILE # 124,258 PART 0 REEL # C-11250	1892

SUBJECT	FILE NAME	DATES
GRAHAM ROBERT	MANITOWANING AGENCY - APPLICATIONS OF WILLIAM H. CRANSTON AND ROBERT GRAHAM TO PURCHASE LOT 14, CON. 10 IN CARNARVON TOWNSHIP RG 10 VOL. 2932 FILE # 193,821 PART 0 REEL # C-11300	1897-1903
GRAHAM ROBERT	MANITOWANING AGENCY - SALE TO ROBERT GRAHAM OF LOT 24, RANGE A, CARNARVON TOWNSHIP RG 10 VOL. 3200 FILE # 505,227 PART 0 REEL # C-11338	1918
GRAHAM ROBERT LEE	MANITOWANING AGENCY - SALE OF LOT 41, CON. 15 IN ROBINSON TOWNSHIP TO ROBERT LEE GRAHAM. RG 10 VOL. 3069 FILE # 254,914 PART 0 REEL # C-11320	1902-1927
GRAHAM RODERICK	GORE BAY AGENCY - APPLICATION OF RODERICK GRAHAM AND JOSEPH ADDISON TO PURCHASE LOT 19, CON 4, IN ROBINSON TOWNSHIP. RG 10 VOL. 3021 FILE # 223,900 PART 0 REEL # C-11312	1900-1929
GRAHAM SAMUEL	CAPE CROKER AGENCY - APPLICATION OF SAMUEL GRAHAM TO PURCHASE LOT 6, CON. 5, EAST OF BURY ROAD IN EASTNOR TOWNSHIP RG 10 VOL. 2814 FILE # 165,664 PART 0 REEL # C-11282	1895-1896
GRAHAM THOMAS	MANITOWANING AGENCY - APPLICATION OF THOMAS GRAHAM TO PURCHASE LOTS 2 AND 5, CON. 5 IN BILLINGS TOWNSHIP RG 10 VOL. 2947 FILE # 199,483 PART 0 REEL # C-11302	1898
GRAHAM W J	WESTERN SUPERINTENDENCY - W.J. GRAHAM REQUESTING PERMISSION TO PURCHASE ST. ANNES ISLAND IN THE ST. CLAIR RIVER RG 10 VOL. 1856 FILE # 55 1/2 PART 0 REEL # C-11103	1872
GRAHAM W J	CAPE CROKER AND SAUGEEN RESERVES - APPLICATION BY W.J. GRAHAM TO PURCHASE LOTS 154-176 AMELIA ST. AND 153-175 COCKS ST. IN THE TOWNPLOT OF BROOKE RG 10 VOL. 1975 FILE # 5718 PART 0 REEL # C-11125	1875

SUBJECT	FILE NAME	DATES
GRAHAM W J	CAPE CROKER AGENCY - CORRESPONDENCE REGARDING THE SALE OF SEVERAL LOTS IN THE TOWNPLOT OF BROOKE TO MR. W.J. GRAHAM OF OWEN SOUND RG 10 VOL. 2333 FILE # 67,092-2 PART 0 REEL # C-11203	1886-1887
GRAHAM WILLIAM	MANITOWANING AGENCY - APPLICATION FOR PATENT FROM WILLIAM GRAHAM FOR LOT 8, CON. 14, CARNARVON TOWNSHIP RG 10 VOL. 2365 FILE # 73,629 PART 0 REEL # C-11208	1886-1887
GRAHAM WILLIAM	MUD AND RICE LAKE AGENCY - CORRESPONDENCE REGARDING THE ORDER IN COUNCIL RECOMMENDING THE APPOINTMENT OF CHARLES J. BLOMFIELD AS INDIAN LANDS AGENT FOR THE SALE OF THE ISLANDS BELONGING TO THE MISSISSAUGAS OF RICE AND MUD LAKES. ALSO THE APPOINTMENT OF WILLIAM GRAHAM TO THIS POSITION IN 1902 RG 10 VOL. 2469 FILE # 97,223 PART 0 REEL # C-11226	1889-1902
GRAHAM WILLIAM	STRATHROY - APPLICATION FROM WILLIAM GRAHAM TO LEASE THE S1/2 OF LOT NO. 6 IN RANGE 5, CARADOC RESERVE. RG 10 VOL. 2606 FILE # 122,464 PART 0 REEL # C-11248	1891-1892
GRAHAM WILLIAM	MANITOWANING AGENCY - APPLICATION OF WILLIAM GRAHAM TO PURCHASE LOT 27, CON. 11 IN BIDWELL TOWNSHIP RG 10 VOL. 2804 FILE # 161,568 PART 0 REEL # C-11281	1895
GRAHAM WILLIAM	MANITOWANING AGENCY - APPLICATION OF WILLIAM GRAHAM TO PURCHASE LOTS 2 AND 5, CON. 4 AND LOT 4, CON. 11 IN BILLINGS TOWNSHIP RG 10 VOL. 2947 FILE # 199,478 PART 0 REEL # C-11302	1898
GRAHAM WILLIAM J	CAPE CROKER AND SAUGEEN RESERVES - APPLICATION BY WILLIAM J. GRAHAM TO PURCHASE SEVERAL LOTS ON AMELIA, COCKS, MARKET AND EDWARD STREETS IN THE TOWNPLOT OF BROOKE RG 10 VOL. 1986 FILE # 6301 PART 0 REEL # C-11128	1876

SUBJECT	FILE NAME	DATES
GRAHAM WILLIAM M	SAULT STE. MARIE - (GARDEN RIVER) - APPLICATION OF WILLIAM M. GRAHAM (148) FOR A MINING LOCATION IN LAIRD TOWNSHIP RG 10 VOL. 2890 FILE # 181,609-77 PART 0 REEL # C-11292	1900
GRAHAM WILLIAM M	SAULT STE. MARIE - (GARDEN RIVER) - APPLICATIONS OF HERBERT DUNCAN (138), ALEXANDER G. DUNCAN (139), WALLACE AND JOHN ARCHIBALD (141), ROBERT MURRAY (142), WILLIAM C. FREMLIN (143), ROBERT BRUCE (144), WILLIAM BRUCE (145), THOMAS BRUCE (146) AND WILLIAM M. GRAHAM (148) FOR MINING LOCATIONS IN TOWNSHIP RG 10 VOL. 2890 FILE # 181,609-67 PART 0 REEL # C-11292	1900-1901 DUNCAN ALEXANDER G.,
GRAHAME JAMES	SIX NATIONS RESERVE - APPLICATION BY JAMES GRAHAME TO PURCHASE THE FRONT PARTS OF RIVER LOTS 12 AND 13, CON 38, ONONDAGA TOWNSHIP RG 10 VOL. 2124 FILE # 23,623 PART 0 REEL # C-11163	1880
GRAINGER CHARLES	SAULT STE. MARIE - LAND AGENT WILLIAM VAN ABBOTT REPORTS THE SALE TO CHARLES GRAINGER OF W 1/2 OF NE 1/4 SEC 0, LAIRD TOWNSHIP RG 10 VOL. 2121 FILE # 23,123 PART 0 REEL # C-11162	1880
GRAINGER FRANCIS	CAPE CROKER AND SAUGEEN RESERVES - SUPERINTENDENT WILLIAM PLUMMER RETURNING THE ASSIGNMENT OF JAMES FALLS TO FRANCIS GRAINGER FOR LOT 10 WEST OF MCNAUGHTON STREET AND SOUTH OF DIVISION STREET, WIARTON RG 10 VOL. 1947 FILE # 4258 PART 0 REEL # C-11118	1875
GRAINGER JAMES	SIX NATIONS RESERVE - JAMES GRAINGER PRAYING FOR A REDUCTION IN PRICE ON LOT 11, CONCESSION 4, SOUTH CAYUGA TOWNSHIP RG 10 VOL. 1887 FILE # 1417 PART 0 REEL # C-11106	1873-1874
GRAINGER WILLIAM	GORE BAY - PATENT TO WILLIAM GRAINGER FOR LOT 15, CON 10, GORDON TOWNSHIP RG 10 VOL. 2099 FILE # 17,258 PART 0 REEL # C-11157	1879

SUBJECT	FILE NAME	DATES
GRAND LAKE RESERVE-LAND	HALIFAX COUNTY, NOVA SCOTIA - MR. H.C. CAMPBELL WISHING TO EXCHANGE A PIECE OF LAND IN HIS POSSESSION FOR THE GRAND LAKE RESERVE RG 10 VOL. 3150 FILE # 356,077 PART 0 REEL # C-11331	1909-1911
GRAND NARROWS	REVEREND A.F. MCGILLIVRAY RESIGNS AS INDIAN AGENT FOR DISTRICT NO.8 AT GRAND NARROWS, NOVA SCOTIA RG 10 VOL. 2028 FILE # 8928 PART 0 REEL # C-11138	1877-1878
GRAND RIVER	GRAND RIVER SUPERINTENDENCY - J.T. GILKISON SENDING A LIST OF SALARIES AND PENSIONS FOR EMPLOYEES OF THE SIX NATIONS AND NEW CREDIT RESERVES RG 10 VOL. 1990 FILE # 6614 PART 0 REEL # C-11129	1876
GRAND RIVER	GRAND RIVER SUPERINTENDENCY - J.T. GILKISON SENDING A REQUISITION FOR SALARIES FOR EMPLOYEES OF THE SIX NATIONS AND NEW CREDIT BANDS RG 10 VOL. 1997 FILE # 7042 PART 0 REEL # C-11130	1876
GRAND RIVER	J.T. GILKISON SUPERINTENDENT OF THE GRAND RIVER SUPERINTENDENCY SUGGESTING AMENDMENTS TO THE INDIAN ACT OF 1876 RG 10 VOL. 2015 FILE # 8031 PART 0 REEL # C-11134	1877
GRAND RIVER	MORAVIAN AGENCY - CORRESPONDENCE REGARDING THE APPLICATION OF ABRAM HENDRICKS & FAMILY, RESIDENTS OF THE GRAND RIVER RESERVE, TO BE ADMITTED TO THE MORAVIANS OF THE THAMES RG 10 VOL. 2284 FILE # 57,168 PART 0 REEL # C-12781R	1885
GRAND RIVER	GRAND RIVER SUPERINTENDENCY, BRANTFORD - APPLICATION FROM MEMBERS OF THE SIX NATIONS INDIANS FOR THEIR ARREARS OF INTEREST MONEY. ALSO MINUTES OF A SIX NATIONS COUNCIL REGARDING AN EXHIBIT AT THE LONDON FAIR. RG 10 VOL. 2428 FILE # 88,849 PART 0 REEL # C-12783R	1888-1889

SUBJECT	FILE NAME	DATES
GRAND RIVER	GRAND RIVER SUPERINTENDENCY - MINUTES OF THE COUNCIL OF THE MISSISSAUGAS OF THE NEW CREDIT REGARDING ELECTION PROCEEDINGS, SCHOOLHOUSES, INCREASE OF TEACHERS' SALARY, LOCATION BY-LAW, BY-LAW FOR PAYMENT OF PUBLIC ACCOUNTS AND A REQUISITION FOR $200. RG 10 VOL. 2436 FILE # 90,295 PART 0 REEL # C-11221	1888
GRAND RIVER	GRAND RIVER SUPERINTENDENCY, BRANTFORD - CHIEF ISAAC DAVIS IS INQUIRING ON WHETHER THESE SIX NATIONS INDIANS WHO VOTED AT THE LAST FEDERAL ELECTION HAVE NOT VIOLATED THEIR TREATY WITH THE BRITISH CROWN AND DEPRIVED THEMSELVES OF THE RIGHT TO BECOME CHIEF. RG 10 VOL. 2437 FILE # 90,662 PART 0 REEL # C-11221	1888
GRAND RIVER	GRAND RIVER SUPERINTENDENCY - MINUTES OF THE SIX NATIONS COUNCIL, 20 H TO 23 H OF NOVEMBER 1888. ALSO CORRESPONDENCE REGARDING THE DISTRIBUTION OF ANNUITIES AND THE APPLICATION OF SETH BOMBERRY FOR ARREARS OF INTEREST MONEY. RG 10 VOL. 2438 FILE # 91,238 PART 0 REEL # C-12783R	1888-1903
GRAND RIVER	GRAND RIVER SUPERINTENDENCY, SIX NATIONS RESERVE - MINUTES OF A MEETING OF THE SIX NATIONS REGARDING THE PHYSICIAN'S REPORT, SCHOOLS, MILL, AND ACCOUNTS. RG 10 VOL. 2440 FILE # 91,650 PART 0 REEL # C-11221	1888
GRAND RIVER	GRAND RIVER SUPERINTENDENCY, SIX NATIONS RESERVES - CORRESPONDENCE REGARDING PAYMENT OF INTEREST MONEY TO THE SIX NATIONS INDIANS FOR THE FALL OF 1888. RG 10 VOL. 2440 FILE # 91,543 PART 0 REEL # C-12783R	1888-1889
GRAND RIVER	GRAND RIVER SUPERINTENDENCY, SIX NATIONS RESERVE - COMPLAINTS TO NUMEROUS PARTIES WHO CLAIM THAT THEY HAVE BEEN INJUSTLY EXCLUDED FROM THE ANNUITY PAYLISTS OF THE SIX NATIONS. CORRESPONDENCE REGARDING ILLEGITIMATE CHILDREN WHO ARE NOT ON THE PAYLIST. RG 10 VOL. 2441 FILE # 92,026 PART 0 REEL # C-12783R	1889-1892

SUBJECT	FILE NAME	DATES
GRAND RIVER	GRAND RIVER SUPERINTENDENCY, SIX NATIONS RESERVE - REQUISITION BY THE COUNCIL OF THE SIX NATIONS FOR THE SUM OF $146.00 TO PAY CERTAIN ACCOUNTS. ALSO AN APPLICATION FROM ROBERT HILL FOR A GRANT OR LOAN OF MONEY TO PURCHASE AN ARTIFICIAL LEG. RG 10 VOL. 2442 FILE # 92,474 PART 0 REEL # C-11221	1888
GRAND RIVER	GRAND RIVER SUPERINTENDENCY, SIX NATIONS RESERVE - MEETING OF THE CHIEFS OF THE SIX NATIONS TO DECIDE ON THE TIME OF PAYMENT OF THE INTEREST MONEY. THEY REQUEST THAT THE SPRING ANNUITIES OF 1889 MAY BE PAID IN FEBRUARY. RG 10 VOL. 2442 FILE # 92,445 PART 0 REEL # C-11221	1889
GRAND RIVER	GRAND RIVER SUPERINTENDENCY, SIX NATIONS RESERVE - PAYMENT OF ARREARS OF INTEREST MONEY TO MEMBERS OF THE SIX NATIONS RG 10 VOL. 2443 FILE # 92,667 PART 0 REEL # C-12783R	1889
GRAND RIVER	GRAND RIVER SUPERINTENDENCY, SIX NATIONS RESERVE - REQUISITION OF THE CHIEFS OF THE SIX NATIONS FOR THE PAYMENT OF DIFFERENT ACCOUNTS. CORRESPONDENCE REGARDING SUNDRY ACCOUNTS RG 10 VOL. 2445 FILE # 93,011 PART 0 REEL # C-11222	1889
GRAND RIVER	GRAND RIVER SUPERINTENDENCY, SIX NATIONS RESERVE - REQUISITION FROM THE SIX NATIONS COUNCIL FOR A SUM OF MONEY TO PAY SUNDRY ACCOUNTS RG 10 VOL. 2445 FILE # 93,136 PART 0 REEL # C-11222	1889
GRAND RIVER	GRAND RIVER SUPERINTENDENCY - SIX NATIONS RESERVE - APPLICATION OF NICODEMAS PORTER TO DRAW THE ARREARS OF HIS ANNUITY MONEY RG 10 VOL. 2445 FILE # 93,164 PART 0 REEL # C-12783R	1889
GRAND RIVER	GRAND RIVER SUPERINTENDENCY, SIX NATIONS RESERVE - RESOLUTION OF THE SIX NATIONS COUNCIL TO PLACE CHRISTIAN WALKER, CHIEF GEORGE ELLIOTT, SUSANNAH POWLESS AND SAMPSON FISH ON THE SIX NATIONS PENSION LIST OF THE RATE OF $25.00 PER YEAR RG 10 VOL. 2445 FILE # 93,189 PART 0 REEL # C-11222	1889

SUBJECT	FILE NAME	DATES
GRAND RIVER	GRAND RIVER SUPERINTENDENCY - SIX NATIONS RESERVE - MEETING OF THE SIX NATIONS COUNCIL REGARDING VARIOUS MATTERS (TOWNLINE, ACCOUNTS, REPAIRS, SAW MILLS) RG 10 VOL. 2445 FILE # 93,191 PART 0 REEL # C-11222	1889
GRAND RIVER	GRAND RIVER SUPERINTENDENCY, SIX NATIONS RESERVE - PAYMENT OF ANNUITIES TO THE SIX NATIONS INDIANS. ALSO CORRESPONDENCE REGARDING PAYMENT OF ARREARS TO CERTAIN MEMBERS OF THE BAND RG 10 VOL. 2445 FILE # 92,900 PART 0 REEL # C-12783R	1889-1894
GRAND RIVER	GRAND RIVER SUPERINTENDENCY, SIX NATIONS RESERVE - W.S. BREWSTER, SOLICITOR FOR THE DEPARTMENT OF INDIAN AFFAIRS SUGGESTING AMENDMENTS TO THE INDIAN ACT. RG 10 VOL. 2446 FILE # 93,503 PART 0 REEL # C-11222	1889
GRAND RIVER	GRAND RIVER SUPERINTENDENCY, SIX NATIONS RESERVE - RESOLUTION OF THE SIX NATIONS COUNCIL REGARDING THE DISPUTE BETWEEN W.H. LOFT AND HIS WIFE RELATIVE TO THE DIVISION OF THEIR INTEREST MONEY. RG 10 VOL. 2455 FILE # 94,966 PART 0 REEL # C-11223	1889
GRAND RIVER	GRAND RIVER SUPERINTENDENCY, SIX NATIONS RESERVE - RESOLUTION PASSED BY THE COUNCIL OF THE SIX NATIONS REGARDING SEED GRAIN. RG 10 VOL. 2459 FILE # 95,641 PART 0 REEL # C-11224	1889
GRAND RIVER	GRAND RIVER SUPERINTENDENCY, SIX NATIONS - REQUISITION OF THE SIX NATIONS COUNCILS FOR A SUM OF MONEY TO PAY SUNDRY ACCOUNTS. RG 10 VOL. 2465 FILE # 96,109 PART 0 REEL # C-11225	1889
GRAND RIVER	GRAND RIVER SUPERINTENDENCY, SIX NATIONS - MINUTES OF THE SIX NATIONS COUNCIL HELD ON THE 3RD OF JULY, REGARDING THE CONSTRUCTION OF A BRIDGE ACROSS WILLIAMS CREEK AND THE PAYMENT OF SUNDRY ACCOUNTS. RG 10 VOL. 2470 FILE # 97,597 PART 0 REEL # C-11226	1889

SUBJECT	FILE NAME	DATES
GRAND RIVER	GRAND RIVER SUPERINTENDENCY, SIX NATIONS - REQUISITION OF THE CHIEFS OF THE SIX NATIONS IN COUNCIL ON THE 2ND OF JULY FOR A SUM OF MONEY TO PAY SUNDRY ACCOUNTS RG 10 VOL. 2471 FILE # 97,919 PART 0 REEL # C-11226	1889
GRAND RIVER	GRAND RIVER SUPERINTENDENCY - SIX NATIONS - REQUISITION OF THE COUNCIL OF THE SIX NATIONS FOR A SUM OF MONEY TO PAY SUNDRY ACCOUNTS. RG 10 VOL. 2471 FILE # 97,947 PART 0 REEL # C-11226	1889
GRAND RIVER	GRAND RIVER SUPERINTENDENCY, SIX NATIONS - DECISION OF THE COUNCIL OF THE SIX NATIONS INDIANS TO PLACE BETSY GREEN ON THE PENSION LIST OF THE BAND FOR THE SUM OF $25.00 PER YEAR RG 10 VOL. 2472 FILE # 98,197 PART 0 REEL # C-11226	1889
GRAND RIVER	GRAND RIVER SUPERINTENDENCY, SIX NATIONS - CORRESPONDENCE REGARDING THE DISTRIBUTION OF ANNUITIES TO THE SIX NATIONS INDIANS FOR THE FALL OF 1889. RG 10 VOL. 2475 FILE # 98,705 PART 0 REEL # C-11227	1889
GRAND RIVER	GRAND RIVER SUPERINTENDENCY, SIX NATIONS - CORRESPONDENCE REGARDING THE EXPENSES OF THE CHIEFS OF THE SIX NATIONS ALLOWED BY THE DEPARTMENT TO ATTEND A RECEPTION PREPARED FOR THE COMMISSION OF THE NEW ENGLAND COMPANY. RG 10 VOL. 2475 FILE # 98,718 PART 0 REEL # C-11227	1889-1890
GRAND RIVER	GRAND RIVER SUPERINTENDENCY, SIX NATIONS - CORRESPONDENCE REGARDING A DINNER GIVEN ON THE SIX NATIONS RESERVE ON THE OCCASION OF THE VISIT OF THE SUPERINTENDENT GENERAL AND OTHER INVITED GUESTS. RG 10 VOL. 2478 FILE # 99,169 PART 0 REEL # C-11227	1889-1890
GRAND RIVER	GRAND RIVER SUPERINTENDENCY, SIX NATIONS - CORRESPONDENCE REGARDING THE PAYLISTS FOR SALARIES AND PENSIONS TO THE SIX NATIONS INDIANS FOR THE QUARTER ENDING THE 31 OF DECEMBER 1889. RG 10 VOL. 2479 FILE # 99,502 PART 0 REEL # C-11227	1889-1890

SUBJECT	FILE NAME	DATES
GRAND RIVER	GRAND RIVER SUPERINTENDENCY - SIX NATIONS - THE COUNCIL OF THE SIX NATIONS REQUEST FOR A SUM OF MONEY TO PAY SUNDRY ACCOUNTS. RG 10 VOL. 2483 FILE # 100,287 PART 0 REEL # C-11228	1889
GRAND RIVER	GRAND RIVER SUPERINTENDENCY, SIX NATIONS - REQUISITION OF THE COUNCIL OF THE SIX NATIONS FOR A SUM OF MONEY TO PAY SUNDRY ACCOUNTS. RG 10 VOL. 2483 FILE # 100,334 PART 0 REEL # C-11228	1889
GRAND RIVER	GRAND RIVER SUPERINTENDENCY, SIX NATIONS - CORRESPONDENCE REGARDING THE SPECIFICATIONS AND CONTRACT PRICE FOR THE TWO NEW WATER CLOSETS, NEW SIDE WALK AND REPAIRS TO WELL OF THE SIX NATIONS COUNCIL HOUSE. RG 10 VOL. 2483 FILE # 100,333 PART 0 REEL # C-11228	1889-1890
GRAND RIVER	GRAND RIVER SUPERINTENDENCY, SIX NATIONS - CORRESPONDENCE REGARDING THE DESTRUCTION BY FIRE OF THE PROPERTY OF CHIEF WILLIAM SMITH. RG 10 VOL. 2483 FILE # 100,429 PART 0 REEL # C-11228	1889-1911
GRAND RIVER	GRAND RIVER SUPERINTENDENCY, SIX NATIONS - REQUISITION FROM THE SIX NATIONS COUNCIL FOR A SUM OF MONEY TO PAY SUNDRY ACCOUNTS. RG 10 VOL. 2486 FILE # 101,163 PART 0 REEL # C-11228	1889
GRAND RIVER	GRAND RIVER SUPERINTENDENCY, SIX NATIONS - CORRESPONDENCE CONCERNING THE CASE OF AARON TALBOT HILL OF THE SIX NATIONS, CONVICTED OF SELLING LIQUOR. RG 10 VOL. 2486 FILE # 101,211 PART 0 REEL # C-11228	1889-1890
GRAND RIVER	GRAND RIVER SUPERINTENDENCY, SIX NATIONS - REQUISITION OF THE SIX NATIONS FOR A SUM OF MONEY TO PAY SUNDRY ACCOUNTS. RG 10 VOL. 2487 FILE # 101,483 PART 0 REEL # C-11228	1889

SUBJECT	FILE NAME	DATES
GRAND RIVER	GRAND RIVER SUPERINTENDENCY, SIX NATIONS - APPLICATION OF LYDIA GIVENS TO LEASE FORTY FIVE ACRES OF HER LOCATION TO RICHARD EVERSON. RG 10 VOL. 2487 FILE # 101,640 PART 0 REEL # C-11229	1889-1897
GRAND RIVER	GRAND RIVER SUPERINTENDENCY, SIX NATIONS - AGENT A. DINGMAN IS REQUESTING AUTHORITY TO ISSUE ADVANCE OF ANNUITIES TO THE MEMBERS OF THE SIX NATIONS WHO ARE IN NEED RG 10 VOL. 2490 FILE # 101,970 PART 0 REEL # C-12784R	1899-1891
GRAND RIVER	GRAND RIVER SUPERINTENDENCY, SIX NATIONS - REQUISITION FROM THE SIX NATIONS INDIANS FOR A SUM OF MONEY TO PAY SUNDRY ACCOUNTS. RG 10 VOL. 2500 FILE # 103,550 PART 0 REEL # C-11230	1890-1896
GRAND RIVER	GRAND RIVER SUPERINTENDENCY, SIX NATIONS - REQUISITION FROM CHIEFS OF THE SIX NATIONS FOR AN ADVANCE ON THEIR FALL INTEREST MONEY TO ENABLE THEM TO BUY SEED. RG 10 VOL. 2506 FILE # 104,601 PART 0 REEL # C-11231	1890-1892
GRAND RIVER	GRAND RIVER SUPERINTENDENCY, SIX NATIONS - INDIAN AGENT, A. DINGMAN IS RETURNING A NUMBER OF ANNUITY CHEQUES COVERING SEVERAL QUARTERS RG 10 VOL. 2508 FILE # 104,884 PART 0 REEL # C-12784R	1890
GRAND RIVER	GRAND RIVER SUPERINTENDENCY, SIX NATIONS - CORRESPONDENCE REGARDING THE PAYMENT OF ARREARS OF INTEREST MONEY TO THE SIX NATIONS INDIANS RG 10 VOL. 2508 FILE # 104,935 PART 0 REEL # C-12784R	1890-1892
GRAND RIVER	GRAND RIVER SUPERINTENDENCY - CORRESPONDENCE REGARDING SEVERAL ACCOUNTS AGAINST THE SIX NATIONS INDIANS. RG 10 VOL. 2682 FILE # 137,331 PART 0 REEL # C-11262	1893-1894

SUBJECT	FILE NAME	DATES
GRAND RIVER	GRAND RIVER SUPERINTENDENCY - MINUTES OF SIX NATIONS COUNCIL HELD 2 MAY; ACCOUNTS AND SUBSEQUENT CORRESPONDENCE. RG 10 VOL. 2686 FILE # 138,074 PART 0 REEL # C-11263	1893
GRAND RIVER NAVIGATION COMPANY	SIX NATIONS AGENCY - CORRESPONDENCE AND REPORTS REGARDING THE GRAND RIVER NAVIGATION COMPANY AND ITS DEALINGS WITH THE SIX NATIONS INDIANS. RG 10 VOL. 2178 FILE # 36,539-2 PART 0 REEL # C-11174	1887-1902
GRAND RIVER NAVIGATION COMPANY	SIX NATIONS AGENCY - CORRESPONDENCE RE THE GRAND RIVER NAVIGATION COMPANY AND ITS DEALINGS WITH THE SIX NATIONS INDIANS. RG 10 VOL. 2179 FILE # 36,539-3 PART 2 REEL # C-11174	1905-1912
GRAND RIVER NAVIGATION COMPANY	SIX NATIONS AGENCY - CORRESPONDENCE AND REPORTS REGARDING THE GRAND RIVER NAVIGATION COMPANY AND ITS DEALINGS WITH THE SIX NATIONS INDIANS. RG 10 VOL. 2179 FILE # 36,539-3 PART 1 REEL # C-11174	1905-1936
GRAND RIVER NAVIGATION COMPANY	SIX NATIONS AGENCY - CORRESPONDENCE REGARDING LITIGATION STEMMING FROM THE GRAND RIVER NAVIGATION COMPANY AND ITS DEALINGS WITH THE SIX NATIONS INDIANS. RG 10 VOL. 2180 FILE # 36,539-3 PART 3 REEL # C-11174-11175	1936-1945
GRAND RIVER NAVIGATION COMPANY	SIX NATIONS AGENCY - REQUEST FOR INFORMATION AS TO THE AMOUNT OF LAND DEEDED TO THE GRAND RIVER NAVIGATION COMPANY ON EACH SIDE OF THE CANAL IN BRANTFORD RG 10 VOL. 2194 FILE # 39,086 PART 0 REEL # C-11177	1882
GRAND RIVER NAVIGATION COMPANY	SIX NATIONS AGENCY - REQUEST FOR A MAP SHOWING LANDS GRANTED TO THE GRAND RIVER NAVIGATION COMPANY RG 10 VOL. 2205 FILE # 41,235 PART 0 REEL # C-11179	1883

SUBJECT	FILE NAME	DATES
GRAND RIVER-LAND	GRAND RIVER SUPERINTENDENCY, BRANTFORD - T.S. SHENSTON, REGISTRAR FOR THE COUNTY OF BRANT IS REQUESTING A DESCRIPTION OF THE SALE TO JOHN CHARLES DIGBY OF PARTS OF LOTS 24, 25, 26, 27 AND 28, CONCESSION 3 AND PARTS OF LOTS 25, 26, 27 AND 28, CONCESSION 4 OF THE TOWNSHIP OF BRANTFORD, COUNTY OF BRANT. RG 10 VOL. 2434 FILE # 89,665 PART 0 REEL # C-11220	1888
GRAND RIVER-LAND	GRAND RIVER SUPERINTENDENCY - APPLICATION OF ELIJAH POWLES, MEMBER OF THE SIX NATIONS TO LEASE TO THOMAS HUNTER TO SOUTH PART OF THE SOUTH 1/2 OF LOT 30, CONCESSION 1 OF THE TOWNSHIP OF TUSCARORA. RG 10 VOL. 2435 FILE # 90,191 PART 0 REEL # C-11221	1888-1889
GRAND RIVER-LAND	GRAND RIVER SUPERINTENDENCY - PURCHASE OF THE SOUTH PART OF LOT 7, CONCESSION 2, TOWNSHIP OF SENECA BY REUBEN MARTINEAU, ASSIGNEE OF MARY LAMB. RG 10 VOL. 2435 FILE # 89,809 PART 2 REEL # C-11220	1888-1889
GRAND RIVER-LAND	GRAND RIVER SUPERINTENDENCY, SIX NATIONS RESERVE - APPLICATION FROM PETER HILL TO LEASE THE S 1/2 OF THE N 1/2 OF LOT 30, CONCESSION 1, TOWNSHIP OF TUSCARORA TO THOMAS HUNTER FOR A TERM OF FIVE YEARS. RG 10 VOL. 2440 FILE # 91,709 PART 0 REEL # C-11221	1888-1889
GRAND RIVER-LAND	GRAND RIVER SUPERINTENDENCY, BRANTFORD - JAMES TURNER CLAIMS TO BE ENTITLED TO A PATENT ON LOT 12 ON THE NORTH SIDE OF NORTHUMBERLAND STREET IN BRANTFORD. RG 10 VOL. 2442 FILE # 92,467 PART 0 REEL # C-11221	1889-1890
GRAND RIVER-LAND	GRAND RIVER SUPERINTENDENCY, SIX NATIONS RESERVE - CORRESPONDENCE REGARDING PAYMENT OF ARREARS BY JOHNSON JEX, PURCHASER OF LOT NO. 39, NORTH SIDE OF WELLINGTON STREET, BRANTFORD TOWNSHIP RG 10 VOL. 2443 FILE # 92,579 PART 0 REEL # C-11221	1889

SUBJECT	FILE NAME	DATES
GRAND RIVER-LAND	GRAND RIVER SUPERINTENDENCY, SIX NATIONS RESERVE - APPLICATION OF ALEXANDER MARSHALL TO LEASE ISAAC DUNCAN'S FARM, BEING COMPOSED OF THE S 1/2 OF LOT 20 AND THE S.E. OF THE S 1/2 OF LOT 21, CON. 5, TOWNSHIP OF TUSCARORA RG 10 VOL. 2443 FILE # 92,580 PART 0 REEL # C-11221	1889
GRAND RIVER-LAND	GRAND RIVER SUPERINTENDENCY, SIX NATIONS RESERVE - SALE OF A HOUSE FROM ANNE SILVER TO WILLIAM JOSEPH AND HIS WIFE FOR THE SUM OF $60.00 RG 10 VOL. 2445 FILE # 93,188 PART 0 REEL # C-11222	1889
GRAND RIVER-LAND	GRAND RIVER SUPERINTENDENCY, SIX NATIONS RESERVE - CLAIM OF ANDREW SPRAGUE RELATIVE TO THE E 1/2 OF THE N 1/2 OF LOT 4, CON. 6, TUSCARORA TONWSHIP RG 10 VOL. 2447 FILE # 93,667 PART 0 REEL # C-11222	1891
GRAND RIVER-LAND	GRAND RIVER SUPERINTENDENCY, SIX NATIONS AGENCY - CORRESPONDENCE REGARDING THE APPLICATION OF THOMAS GOOD TO LEASE THE S 1/2 OF LOT NO. 36, CON. 3, TUSCARORA TOWNSHIP FOR A TERM OF TEN YEARS. RG 10 VOL. 2456 FILE # 95,206 PART 0 REEL # C-11223	1889
GRAND RIVER-LAND	GRAND RIVER SUPERINTENDENCY, SIX NATIONS - CORRESPONDENCE REGARDING THE COLLECTIONS OF PRINCIPAL AND INTEREST ON ACCOUNT OF THE SIX NATIONS LAND SALES. RG 10 VOL. 2466 FILE # 96,337 PART 0 REEL # C-11225	1889
GRAND RIVER-LAND	GRAND RIVER SUPERINTENDENCY, SIX NATIONS - LAND RETURNS FOR THE MONTHS OF MARCH, MAY AND JUNE. RG 10 VOL. 2470 FILE # 97,717 PART 0 REEL # C-11226	1889
GRAND RIVER-LAND	GRAND RIVER SUPERINTENDENCY, SIX NATIONS - CORRESPONDENCE REGARDING THE ALLEGED BALANCE DUE BY JAMES FOLEY ON LOT LETTERED 2ND "C", EAST OF THE WILKES TRACT IN THE TOWN OF BRANTFORD. THIS LOT WAS PATENTED ON THE 22ND OF APRIL 1880. RG 10 VOL. 2472 FILE # 98,393 PART 0 REEL # C-11226	1889

SUBJECT	FILE NAME	DATES
GRAND RIVER-LAND	GRAND RIVER SUPERINTENDENCY, SIX NATIONS - SETH BOMBERRY IS CLAIMING TO BE THE LAWFUL OWNER OF LOTS NOS 30 AND 31, RIVER RANGE, TUSCARORA TOWNSHIP RG 10 VOL. 2472 FILE # 98,397 PART 0 REEL # C-11226	1889
GRAND RIVER-LAND	GRAND RIVER SUPERINTENDENCY, SIX NATIONS - CORRESPONDENCE REGARDING THE PATENT ISSUED TO JAMES HICKEY COVERING LOT NO. 35, SOUTH NELSON STREET, BRANTFORD TOWNSHIP RG 10 VOL. 2472 FILE # 98,398 PART 0 REEL # C-11226	1889
GRAND RIVER-LAND	GRAND RIVER SUPERINTENDENCY, SIX NATIONS - CORRESPONDENCE REGARDING THE FRANCHISE ACT, CHAPTER 5, SECTION 9 RELATIVE TO THE LAND IN POSSESSION BY THE INDIANS OF THE SIX NATIONS. RG 10 VOL. 2480 FILE # 99,807 PART 0 REEL # C-11227	1889
GRAND RIVER-LAND	GRAND RIVER SUPERINTENDENCY, SIX NATIONS - QUIT CLAIM DEED FROM WILLIAM HUSH TO DAVID SANDY OF THE NW 1/4 OF THE S 1/2 LOT NO. 1, CONCESSION 6, TOWNSHIP OF TUSCARORA RG 10 VOL. 2484 FILE # 100,517 PART 0 REEL # C-11228	1889
GRAND RIVER-LAND	GRAND RIVER SUPERINTENDENCY, SIX NATIONS - LEASE BY JAMES E. KEATING OF THE S 1/2 OF LOT 1, CON 6 AND THE W 1/2 OF THE N 1/2 OF LOT 2, CON 5, TOWNSHIP OF ONEIDA AND THE E 1/2 OF THE N 1/2 OF LOT NO. 2, CON 5, TOWNSHIP OF TUSCARORA. RG 10 VOL. 2484 FILE # 100,738 PART 0 REEL # C-11228	1889-1902
GRAND RIVER-LAND	GRAND RIVER SUPERINTENDENCY, SIX NATIONS - APPLICATION OF MARY MCNAUGHTON, WIDOW OF THE LATE JAMES MCNAUGHTON TO LEASE FOR A TERM OF THREE YEARS, TO WILLIAM WAGHORN OF THE VILLAGE OF NEWPORT THE SOUTH TWENTY FOUR ACRES OF THE S 1/2 OF LOT 66, RIVER RANGE. RG 10 VOL. 2486 FILE # 101,209 PART 0 REEL # C-11228	1889

SUBJECT	FILE NAME	DATES
GRAND RIVER-LAND	GRAND RIVER SUPERINTENDENCY, SIX NATIONS - CORRESPONDENCE REGARDING DR. LANGRILL'S REPORT, FOR THE QUARTER ENDED THE 30 H OF SEPTEMBER 1889. ALSO CORRESPONDENCE REGARDING THE GRAND RIVER NAVIGATION COMPANY RELATIVE TO THE CALEDONIA DAM. RG 10 VOL. 2486 FILE # 101,161 PART 0 REEL # C-11228	1889-1892
GRAND RIVER-LAND	GRAND RIVER SUPERINTENDENCY, SIX NATIONS - LAND RETURN FOR THE MONTH OF NOVEMBER 1889. RG 10 VOL. 2487 FILE # 101,588 PART 0 REEL # C-11229	1889-1890
GRAND RIVER-LAND	GRAND RIVER SUPERINTENDENCY, SIX NATIONS - SNIDER, SNIDER AND CAMERON, BARRISTERS INQUIRING WHETHER THE S 1/2 OF THE N 1/2 OF LOT 13, CON. 2, NORTH CAYUGA COULD BE SOLD TO ANDREW WILLIAMS. RG 10 VOL. 2489 FILE # 101,743 PART 0 REEL # C-11229	1889
GRAND RIVER-LAND	GRAND RIVER SUPERINTENDENCY, SIX NATIONS - ALFRED J. WILKES IS REQUESTING A REDUCTION OF THE AMOUNT OF THE INTEREST DUE ON LOT NO. 3, BLOCK "U", WEST SIDE WILKES TRACT, BRANTFORD. RG 10 VOL. 2497 FILE # 102,716 PART 0 REEL # C-11230	1890
GRAND RIVER-LAND	GRAND RIVER SUPERINTENDENCY, SIX NATIONS - APPLICATION OF SAMUEL SMITH TO LEASE THE S.E. 1/4 OF LOT NO. 35, CON. 2, TUSCARORA TOWNSHIP TO WILLIAM JACKET HILL. RG 10 VOL. 2499 FILE # 103,300 PART 0 REEL # C-11230	1890
GRAND RIVER-LAND	GRAND RIVER SUPERINTENDENCY, SIX NATIONS - INDIAN AGENT, A. DINGMAN IS REPORTING ON THE LOTS ON WHICH THE AMOUNT OF PURCHASE MONEY HAS NOT BEEN PAID. RG 10 VOL. 2499 FILE # 103,328 PART 0 REEL # C-11230	1890
GRAND RIVER-LAND	GRAND RIVER SUPERINTENDENCY, SIX NATIONS - LAND RETURN FOR THE MONTH OF JANUARY. RG 10 VOL. 2500 FILE # 103,552 PART 0 REEL # C-11230	1890

SUBJECT	FILE NAME	DATES
GRAND RIVER-LAND	GRAND RIVER SUPERINTENDENCY, SIX NATIONS - CORRESPONDENCE REGARDING THE CLAIM OF JOSHUA Y. COZENS IN CONNECTION WITH CERTAIN LANDS ON THE SIX NATIONS RESERVE. RG 10 VOL. 2500 FILE # 103,551 PART 0 REEL # C-11230	1912
GRAND RIVER-LAND	GRAND RIVER SUPERINTENDENCY, SIX NATIONS - PAYMENT BY JOHN SPENCER ON LOT 19, SOUTH SIDE VICTORIA STREET AND LOT 19, NORTH SIDE, OBEDIAH STREET IN THE VILLAGE OF CAYUGA. RG 10 VOL. 2501 FILE # 103,995 PART 0 REEL # C-11230	1890
GRAND RIVER-LAND	GRAND RIVER SUPERINTENDENCY, SIX NATIONS - CORRESPONDENCE REGARDING THE LOTS OWNED BY JOHN SCOTT IN THE TOWNPLOT OF CALEDONIA. RG 10 VOL. 2503 FILE # 104,187 PART 0 REEL # C-11231	1890-1895
GRAND RIVER-LAND	GRAND RIVER SUPERINTENDENCY, SIX NATIONS - CORRESPONDENCE REGARDING THE DESIRE OF THE TOWN COUNCIL OF CAYUGA TO PURCHASE LOTS 19, 20, 21 AND 22, ON THE WEST SIDE OF OUSE ST., CAYUGA. RG 10 VOL. 2503 FILE # 104,159 PART 0 REEL # C-11231	1890-1901
GRAND RIVER-LAND	GRAND RIVER SUPERINTENDENCY, SIX NATIONS - CORRESPONDENCE REGARDING THE SALE OF THE VAN EVERY OR TIFFANY "BLOCK", ON THE GRAND RIVER IN THE TOWNSHIP OF ONEIDA. (PLANS INCLUDED) RG 10 VOL. 2505 FILE # 104,543 PART 1 REEL # C-11231	1837-1891
GRAND RIVER-LAND	GRAND RIVER SUPERINTENDENCY, SIX NATIONS - CORRESPONDENCE REGARDING THE SURVEY OF THE VAN EVERY OR TIFFANY "BLOCK" ON THE GRAND RIVER IN THE TOWNSHIP OF ONEIDA. RG 10 VOL. 2505 FILE # 104,543 PART 2 REEL # C-11231	1891-1941

SUBJECT	FILE NAME	DATES
GRAND RIVER-LAND	GRAND RIVER SUPERINTENDENCY, SIX NATIONS - APPLICATION OF SARAH E. MCCLUNG FOR AN EXTENSION OF TIME TO PAY THE ARREARS DUE ON THE S 1/2 OF LOT NO. 15, CON. 3, SENECA TOWNSHIP. THE DEPARTMENT IS GRANTING THE OWNER OF THE S 1/2 OF LOT 13, CON. 3, AN EXTENSION OF TIME TO PAY THE ARREARS. RG 10 VOL. 2506 FILE # 104,622 PART 0 REEL # C-11231	1890
GRAND RIVER-LAND	GRAND RIVER SUPERINTENDENCY, SIX NATIONS - QUIT CLAIM DEED FROM JONAS FROMAN TO SIMON W. MARTIN OF N 1/2 OF THE N 1/2 OF LOT NO. 33, CON. 3, TOWNSHIP OF TUSCARORA RG 10 VOL. 2509 FILE # 105,214 PART 0 REEL # C-11231	1890
GRAND RIVER-LAND	GRAND RIVER SUPERINTENDENCY - CORRESPONDENCE REGARDING SUSANNAH CRAWFORD'S CLAIM TO LOT 49, RIVER RANGE, TUSCARORA TOWNSHIP. RG 10 VOL. 2686 FILE # 138,306 PART 0 REEL # C-11263	1893-1895
GRAND RIVER-LAND	GRAND RIVER SUPERINTENDENCY - CORRESPONDENCE REGARDING MONEY DUE BY GEORGE A. GIBSON ON LOTS 17, 18 AND 19 NORTH TALBOT ROAD AND LOTS 17, 18 AND 19 S. KERR ST., VILLAGE OF CAYUGA. RG 10 VOL. 2687 FILE # 138,514 PART 0 REEL # C-11263	1893
GRAND ROMAINE	AGENT L.F. BOUCHER STATES THAT GRAND ROMAINE WOULD BE THE BEST PLACE FOR INDIANS FROM ST. AUGUSTIN TO EAST OF NATASKOWAN RG 10 VOL. 2126 FILE # 24,226 PART 0 REEL # C-11163	1880-1882
GRAND TRUNK RAILWAY	SIX NATIONS RESERVE - ALFRED J. WILKES INQUIRING WHETHER HE MAY PURCHASE A FEW ACRES OF LAND NORTH OF THE GRAND TRUNK RAILWAY IN BRANTFORD RG 10 VOL. 1992 FILE # 6770 PART 0 REEL # C-11129	1876
GRAND TRUNK RAILWAY	CAPE CROKER AGENCY - CORRESPONDENCE REGARDING WATERFRONT LAND OWNED BY THE GRAND TRUNK RAILWAY CO. IN WIARTON. RG 10 VOL. 2162 FILE # 33,614 PART 2 REEL # C-11171	1913

SUBJECT	FILE NAME	DATES
GRAND TRUNK RAILWAY	CAUGHNAWAGA AGENCY - CORRESPONDENCE REGARDING THE PROPOSED LEASING OF A DOCK FORMERLY OWNED BY THE GRAND TRUNK RAILWAY (SKETCH) RG 10 VOL. 2262 FILE # 53,156 PART 0 REEL # C-11189	1884
GRAND TRUNK RAILWAY	TYENDINAGA AGENCY - LEASE OF PART OF THE TYENDINAGA RESERVE TO THE DEPARTMENT OF MILITIA AND DEFENCE FOR AN ARTILLERY RANGE. CORRESPONDENCE RESPECTING THE CASE OF EDWARD GRACEY VS THE GRAND TRUNK RAILWAY (PLANS, AFFIDAVITS) RG 10 VOL. 2922 FILE # 189,244 PART 0 REEL # C-11298-11299	1897-1904
GRAND TRUNK RAILWAY CO	SIX NATIONS AGENCY - RIGHT OF WAY OF THE GRAND TRUNK RAILWAY CO. THROUGH CERTAIN LANDS IN CAYUGA TOWNSHIP (PLANS) RG 10 VOL. 3022 FILE # 225,236 PART 0 REEL # C-11312	1900-1901
GRAND TRUNK RAILWAY COMPANY	APPLICATION MADE BY THE GRAND TRUNK RAILWAY COMPANY TO ACQUIRE A PIECE OF SARNIA INDIAN RESERVE FOR ACCESS TO THEIR NEW ROUND HOUSE AT SARNIA TUNNEL STATION. ALSO INFORMATION ON CONCRETE SUBSTRUCTURE FOR VIDAL STREET BRIDGE, TO BE ERECTED OVER THE CUT-OFF DRAIN IN THE SARNIA RESERVE. RG 10 VOL. 2430 FILE # 89,000 PART 3 REEL # C-11220	1899-1913
GRAND TRUNK RAILWAY COMPANY	APPLICATION MADE BY THE GRAND TRUNK RAILWAY COMPANY TO THE BOARD OF RAILWAY COMMISSIONERS TO CONSTRUCT THE SARNIA BRANCH LINE FOR THE PURPOSE OF THE INDUSTRIAL DEVELOPMENT (PLANS). RG 10 VOL. 2430 FILE # 89,000 PART 4 REEL # C-11220	1920-1926
GRANDBOIS DR	VIGER RESERVE - DR. GRANDBOIS M.P. INQUIRES IF LOTS 40 AND 41, RANGE 1, VIGER ARE FOR SALE RG 10 VOL. 2134 FILE # 26,926 PART 0 REEL # C-11165	1881
GRANDLOUIS EXEVIER	PARRY SOUND AGENCY - CORRESPONDENCE REGARDING THE CLAIM OF EXEVIER (XAVIER) GRANDLOUIS TO MEMBERSHIP IN THE NIPISSING BAND RG 10 VOL. 2841 FILE # 172,357 PART 0 REEL # C-9661R	1896

SUBJECT	FILE NAME	DATES
GRANDLOUIS XAVIER	PARRY SOUND AGENCY - CORRESPONDENCE REGARDING THE CLAIM OF EXEVIER (XAVIER) GRANDLOUIS TO MEMBERSHIP IN THE NIPISSING BAND RG 10 VOL. 2841 FILE # 172,357 PART 0 REEL # C-9661R	1896
GRANGER CHARLES	NORTHERN SUPERINTENDENCY - SAULT STE. MARIE - APPLICATION FOR PATENT BY CHARLES GRANGER FOR THE N. 1/2 OF SECTION 20 AND N.E. 1/4 OF SECTION O, LAIRD TOWNSHIP RG 10 VOL. 2363 FILE # 73,321 PART 0 REEL # C-11208	1886
GRANGER JOHN	GORE BAY AGENCY - APPLICATION OF JOHN GRANGER TO PURCHASE LOT 11, CONCESSION 2 IN GORDON TOWNSHIP. RG 10 VOL. 2750 FILE # 148,031 PART 0 REEL # C-11274	1894
GRANSON JAMES	CAPE CROKER AGENCY - APPLICATION FROM JAMES GRANSON TO PURCHASE LOT 43, CON. 15, LINDSAY TOWNSHIP RG 10 VOL. 2690 FILE # 139,529 PART 0 REEL # C-11264	1893
GRANT D R	GORE BAY AGENCY - APPLICATION BY D.R. GRANT TO PURCHASE LOT 7, CON. 5, DAWSON TOWNSHIP. RG 10 VOL. 3211 FILE # 527,223 PART 0 REEL # C-11340	1919-1923
GRANT DR	LAKE SIMCOE AGENCY - ACCOUNT OF DR. GRANT FOR MEDICAL ATTENDANCE ON INDIANS OF GEORGINA ISLAND. RG 10 VOL. 2518 FILE # 106,809 PART 0 REEL # C-11233	1890
GRANT ELIZABETH	TYENDINAGA AGENCY - CORRESPONDENCE REGARDING THE SALE OF LOT 16, BLOCK M, DESERONTO TO MRS. ELIZABETH GRANT; CORRESPONDENCE REGARDING THE TRANSFER FROM EDWARD GAULIN TO THOMAS JOHNSTON OF LOT 17, BLOCK M, DESERONTO RG 10 VOL. 2370 FILE # 74,932 PART 0 REEL # C-11209	1887-1888

SUBJECT	FILE NAME	DATES
GRANT J		
	CAPE CROKER AGENCY - CORRESPONDENCE REGARDING WATER FRONT LOTS IN WIARTON APPLIED FOR BY J. & T. GRANT (PLAN). RG 10 VOL. 2175 FILE # 36,390 PART 0 REEL # C-11174	1882
GRANT JESSIE BLYTH		
	HEADQUARTERS - OTTAWA - CIVIL SERVICE COMMISSION - EMPLOYMENT OF MISS JESSIE BLYTH GRANT AS A TEMPORARY STENOGRAPHER FOR INDIAN AFFAIRS RG 10 VOL. 3150 FILE # 355,577 PART 0 REEL # C-11331	1909
GRANT OLDFIELD		
	NORTHEASTERN DIVISION - NEW BRUNSWICK - CONFIRMATION OF 74 ACRES KNOWN AS THE OLDFIELD GRANT AS BELONGING TO THE REDBANK BAND. RG 10 VOL. 3210 FILE # 523,450 PART 0 REEL # C-11340	1919
GRANT ROBERT		
	ST. REGIS AGENCY - APPLICATION FROM ROBERT GRANT FOR A PATENT ON LOT NO. 11B, CHENAIL RANGE, DUNDEE TOWNSHIP. RG 10 VOL. 2584 FILE # 118,378 PART 0 REEL # C-11244	1891
GRANT ROBERT A		
	GORE BAY AGENCY - APPLICATION OF ROBERT A. GRANT TO PURCHASE LOT 7, CON. 2, GORDON TOWNSHIP RG 10 VOL. 3102 FILE # 305,097 PART 0 REEL # C-11325	1906-1907
GRANT ROBERT W		
	GORE BAY AGENCY - APPLICATION OF ROBERT W. GRANT TO PURCHASE LOTS 3, 4 NAD 5, CON. 2, MILLS TOWNSHIP RG 10 VOL. 3102 FILE # 305,091 PART 0 REEL # C-11324	1906-1907
GRANT T		
	CAPE CROKER AGENCY - CORRESPONDENCE REGARDING WATER FRONT LOTS IN WIARTON APPLIED FOR BY J. & T. GRANT (PLAN). RG 10 VOL. 2175 FILE # 36,390 PART 0 REEL # C-11174	1882
GRANT THOMAS		
	CAPE CROKER AGENCY - CORRESPONDENCE REGARDING THE NON-PERFORMANCE OF SETTLEMENT DUTIES, BY THOMAS GRANT, ON LOT 16, CON. 21, KEPPEL TOWNSHIP RG 10 VOL. 2371 FILE # 75,079 PART 0 REEL # C-11209	1887

SUBJECT	FILE NAME	DATES
GRANT WILLIAM		
	WHYCOCOMAGH RESERVE - INQUIRY BY WILLIAM GRANT AS TO THE WHEREABOUTS OF A PATENT TO A LOT HE PURCHASED FROM MRS. OWEN KEAGAN OF GLACE BAY RG 10 VOL. 2082 FILE # 12,138 PART 0 REEL # C-11152	1879-1880
GRANTHAM JOHN		
	NORTHERN SUPERINTENDENCY, 1 DIVISION - MANITOWANING - APPLICATION OF JOHN GRANTHAM TO PURCHASE A SMALL ISLAND NEAR COOKS DOCK OPPOSITE LOT 11, CON 10, ROBINSON TOWNSHIP. RG 10 VOL. 2479 FILE # 99,668 PART 0 REEL # C-11227	1889
GRANVILLE JOHN HARVEY		
	SAULT STE. MARIE - (GARDEN RIVER) - APPLICATION OF JOHN HARVEY GRANVILLE (241), MENZO GATES (274) AND FRANK D. ROOT (318) FOR MINING LOCATIONS IN FENWICK TOWNSHIP RG 10 VOL. 2893 FILE # 181,609-151 PART 0 REEL # C-11293	1902-1907
GRASER J ALLISON		
	HEADQUARTERS - RESIGNATION OF J. ALLISON FRASER CLERK THIRD CLASS IN THE INDIAN DEPARTMENT AT OTTAWA RG 10 VOL. 1971 FILE # 5393 PART 0 REEL # C-11124	1875
GRAVES SAMUEL		
	TYENDINAGA AGENCY - CORRESPONDENCE REGARDING THE RENT DUE TO A.J.S. MARACLE FOR THE W 1/2 OF LOT 8, CON. 2. TYENDINAGA LEASED TO SAMUEL GRAVES. RG 10 VOL. 2502 FILE # 104,110 PART 0 REEL # C-11230	1890-1893
GRAY DAVID		
	SARNIA AGENCY - APPOINTMENT OF A GUARDIAN OF THE CHILDREN OF THE LATE DAVID GRAY RG 10 VOL. 3201 FILE # 507,456 PART 0 REEL # C-11339	1918-1938
GRAY ELIZA		
	ST. REGIS AGENCY - CLAIM OF MRS. ELIZA GRAY, WIDOW OF THE LATE HUGH MCMASTER TO LOT 4, CON. 4 AND LOT 3 (REF. NO. 3) CON. 5, DUNDEE TOWNSHIP RG 10 VOL. 2807 FILE # 162,651 PART 0 REEL # C-11281	1895

SUBJECT	FILE NAME	DATES
GRAY JAMES	MUD AND RICE LAKE AGENCY - APPLICATION OF HANNAH MCCUE OF THE RICE LAKE BAND TO LEASE PART OF HER LOCATION NO. 11 TO JAMES GRAY. APPLICATION FROM CHIEF PAUDUSH TO LEASE TEN ACRES OF LOCATION NO. 11. RG 10 VOL. 2486 FILE # 101,259 PART 0 REEL # C-11228	1889-1908
GRAY JAMES	MUD AND RICE LAKE AGENCY - APPLICATION OF ROBERT B. CROWE TO LEASE TO JOHN SMITH PART OF LOCATION NO. 9, RICE LAKE RESERVE SITUATED BETWEEN THE LAKE SHORE ROAD AND THE PART OF THE SAID LOCATION 9 LEASED TO JAMES GRAY. RG 10 VOL. 2501 FILE # 103,630 PART 0 REEL # C-11230	1890-1894
GRAY JAMES	PENETANGUISHENE AGENCY - SALE OF ISLANDS 211 AND 211A TO JAMES GRAY OF ISLINGTON AND ISLAND 225 TO JEAN JACQUES OF PENETANGUISHENE, ALL IN GEORGIAN BAY OPPOSITE FREEMAN TOWNSHIP RG 10 VOL. 2873 FILE # 176,296-218 PART 0 REEL # C-11290	1920-1925
GRAY JAMES,	MUD AND RICE LAKE AGENCY - CORRESPONDENCE RELATIVE TO THE LEASE BY JAMES GRAY OF ONE ACRE OF LAND OF THE N 1/2 OF LOCATION 16, ON THE RICE LAKE RESERVE RG 10 VOL. 2526 FILE # 108,433 PART 0 REEL # C-11234	1892-1893
GRAY JOHN T	MANITOWANING AGENCY - APPLICATION OF JOHN T. GRAY TO PURCHASE LOTS 2,3 AND 4, CON. 2 AND LOT 2, CON. 3, BILLINGS TOWNSHIP RG 10 VOL. 3102 FILE # 304,865 PART 0 REEL # C-11324	1906-1907
GRAY LEWIS	ST. REGIS AGENCY - CORRESPONDENCE REGARDING LEWIS GRAY'S CLAIMS AGAINST THE ESTATE OF LORAN GAUREAU. RG 10 VOL. 2685 FILE # 138,014 PART 0 REEL # C-11263	1893
GRAY MARGARET JESSIE	GORE BAY AGENCY - SALE OF LOTS 41 AND 42, CON. 5 AND LOT 40, CON. 8, ROBINSON TOWNSHIP TO MATTHEW LANKTREE AND ASSIGNMENT OT MARGARET JESSIE GRAY RG 10 VOL. 2986 FILE # 213,870 PART 0 REEL # C-11306	1899-1919

SUBJECT	FILE NAME	DATES
GRAY MARTHA	ALNWICK AGENCY - RESOLUTION TO PAY ROBERT GRAY SHARE OF HIS SISTER'S ANNUITY PAYMENT, THE LATE MARTHA GRAY RG 10 VOL. 2793 FILE # 157,235 PART 0 REEL # C-12793R	1894-1895
GRAY ROBERT	ALNWICK AGENCY - RESOLUTION PASSED BY THE MISSISSAUGAS OF ALNWICK GRANTING A SUM OF MONEY TO ROBERT GRAY FOR DIGGING GRAVES. RG 10 VOL. 2547A FILE # 111,916 PART 0 REEL # C-11236	1890
GRAY ROBERT	ALNWICK AGENCY - ACCOUNTS OF GEORGE BEAVER AND ROBERT GRAY FOR DIGGING GRAVES. RG 10 VOL. 2573 FILE # 116,532 PART 0 REEL # C-11241	1891-1892
GRAY ROBERT	ALNWICK AGENCY - AGREEMENTS BETWEEN MADDEN CROWE AND ISAAC DAWE FOR A LEASE OF PART OF LOCATION NO. 68 AND BETWEEN ROBERT GRAY AND WILLIAM GEORGE FOR A LEASE OF PART OF LOCATIONS NOS 7 AND 53 IN THE TOWNSHIP OF ALNWICK. RG 10 VOL. 2623 FILE # 125,913 PART 0 REEL # C-11251	1892
GRAY ROBERT	ALNWICK AGENCY - AGREEMENT BETWEEN ROBERT GRAY, MRS. BEAVER AND JACOB HERRINGTON FOR THE LEASE OF PARTS OF LOCATIONS 80 AND 81, ALNWICK RESERVE. RG 10 VOL. 2624 FILE # 126,364 PART 0 REEL # C-11252	1892
GRAY ROBERT	ALNWICK AGENCY - AGREEMENT BETWEEN ROBERT GRAY AND GEORGE MCGIVERN FOR THE LEASING OF 13 ACRES OF LOCATION 53, ALNWICK RESERVE. RG 10 VOL. 2627 FILE # 127,147 PART 0 REEL # C-11252	1892
GRAY ROBERT	ALNWICK AGENCY - AGREEMENT FOR LEASE BETWEEN ROBERT GRAY AND GEORGE MCGIVERN IN THE ALNWICK RESERVE RG 10 VOL. 2753 FILE # 148,698 PART 0 REEL # C-11274	1894

SUBJECT	FILE NAME	DATES
GRAY ROBERT		
	ALNWICK AGENCY - RESOLUTION TO PAY ROBERT GRAY SHARE OF HIS SISTER'S ANNUITY PAYMENT, THE LATE MARTHA GRAY RG 10 VOL. 2793 FILE # 157,235 PART 0 REEL # C-12793R	1894-1895
GRAY THOMAS PHIN		
	GORE BAY AGENCY - CORRESPONDENCE WITH THOMAS PHIN GRAY REGARDING LOT IN BILLINGS TOWNSHIP. RG 10 VOL. 2750 FILE # 147,929 PART 0 REEL # C-11274	1894
GRAY W R		
	NORTHERN SUPERINTENDENCY, 1 DIVISION - MANITOWANING - APPLICATION OF W.R. GRAY FOR PATENTS FOR LOTS NOS. 29 AND 30, CON. 14, TOWNSHIP OF ROBINSON, MANITOULIN ISLAND. RG 10 VOL. 2458 FILE # 95,577 PART 0 REEL # C-11224	1889
GRAY WALTER		
	ALNWICK AGENCY - APPLICATION OF WALTER GRAY TO PURCHASE ISLAND NO. 5 IN THE ST. LAWRENCE RIVER (PLAN OF CANADIAN ISLANDS IN ST. LAWRENCE RIVER. RG 10 VOL. 3044 FILE # 236,725-143 PART 0 REEL # C-11316	1902
GRAYDON		
	MORAVIANTOWN RESERVE - SIMPSON AND GRAYDON REQUESTING AN ASSIGNMENT TO BE RECORDED FOR LOT 5, CONCESSION 11, ORFORD TOWNSHIP RG 10 VOL. 1874 FILE # 818 PART 0 REEL # C-11105	1872-1873
GRAYSON HARRY		
	MANITOWANING AGENCY - APPLICATION OF HARRY GRAYSON TO PURCHASE LOT 10, CON. 14, AND LOTS 9 AND 10, CON. 17, ALLAN TOWNSHIP RG 10 VOL. 3102 FILE # 304,858 PART 0 REEL # C-11324	1906-1907
GREAT NORTHERN RAILROAD-LAND		
	RAMA RESERVE - SURRENDER OF A RIGHT-OF-WAY FOR THE GREAT NORTHERN RAILROAD RG 10 VOL. 1892 FILE # 1646 PART 0 REEL # C-11107	1871-1875

SUBJECT	FILE NAME	DATES
GREAT WESTERN RAILWAY	SIX NATIONS RESERVE - DEED ISSUED TO GREAT WESTERN RAILWAY FOR LOT 2, WEST SIDE OF WINNIETT STREET, VILLAGE OF CAYUGA RG 10 VOL. 1883 FILE # 1199 PART 0 REEL # C-11106	1873
GREAT WESTERN RAILWAY	SIX NATIONS RESERVE - RIGHT-OF-WAY OF THE GREAT WESTERN RAILWAY THROUGH LOT 45, CONCESSION 2, BRANTFORD TOWNSHIP (PLAN ENCLOSED) RG 10 VOL. 1887 FILE # 1413 PART 0 REEL # C-11106	1873
GREAT WESTERN RAILWAY	SIX NATIONS RESERVE - RIGHT-OF-WAY TO THE GREAT WESTERN RAILWAY THROUGH LOT 18, CONCESSION 1, CAYUGA TOWNSHIP RG 10 VOL. 1890 FILE # 1512 PART 0 REEL # C-11106	1873
GREAT WESTERN RAILWAY	SIX NATIONS RESERVE - J.T. GILKISON ENCLOSES A PLAN AND DESCRIPTION OF PART OF BLOCKS H AND I IN THE VILLAGE OF CAYUGA AND REQUESTS THAT PATENTS BE ISSUED TO THE GREAT WESTERN RAILWAY AND JOHN ROBERT MARTIN RG 10 VOL. 2021 FILE # 8467 PART 0 REEL # C-11136	1877
GREAT WILLIAM	CARADOC AGENCY - CORRESPONDENCE REGARDING A RESOLUTION OF THE CHIEFS OF THE CHIPPEWAS OF THE THAMES REQUESTING THE CANCELLATION OF LOCATION TICKETS HELD BY WILLIAM GREAT & WIDOW GROSSEBECK BECAUSE THEY ARE NOT MEMBERS OF THE BAND RG 10 VOL. 2327 FILE # 66,839 PART 0 REEL # C-11202	1886
GREEK JOE	SAULT STE. MARIE AGENCY - APPLICATION OF BAZILIUS KUGRANOPULIS (JOE GREEK) TO PURCHASE MAPLE ISLAND IN FRONT OF SECTION 4, KARS TOWNSHIP WHICH DOES NOT APPEAR TO BE INDIAN LAND RG 10 VOL. 2806 FILE # 162,150 PART 0 REEL # C-11281	1895-1959
GREEN BETSY	GRAND RIVER SUPERINTENDENCY, SIX NATIONS - DECISION OF THE COUNCIL OF THE SIX NATIONS INDIANS TO PLACE BETSY GREEN ON THE PENSION LIST OF THE BAND FOR THE SUM OF $25.00 PER YEAR RG 10 VOL. 2472 FILE # 98,197 PART 0 REEL # C-11226	1889

SUBJECT	FILE NAME	DATES
GREEN CATHERINE	SIX NAITONS AGENCY - ESTATE OF THE LATE CATHERINE GREEN AND CLAIMS TO 40 ACRES OF LOT 66, RIVER RANGE, TUSCARORA TOWNSHIP BY SUSANNAH MARACLE AND ELIZA MONTURE RG 10 VOL. 2806 FILE # 162,381 PART 0 REEL # C-9659R	1895
GREEN CATHERINE	SIX NATIONS AGENCY - CORRESPONDENCE REGARDING THE GUARDIANSHIP OF MRS. ESTHER HENRY BY MRS. CATHERINE GREEN RG 10 VOL. 3160 FILE # 363,393 PART 0 REEL # C-9670R	1910-1913
GREEN CHARLES	SIX NATIONS AGENCY - CORRESPONDENCE REGARDING AN AGREEMENT BETWEEN CATHERINE POWLESS AND MRS. CHARLES GREEN AND THE SALE OF LOT 4, CON. 2, ONEIDA TOWNSHIP RG 10 VOL. 3102 FILE # 304,664 PART 0 REEL # C-11324	1906
GREEN CHARLES D	SIX NATIONS RESERVE - REQUISITION FOR MONEY TO PAY MISCELLANEOUS EXPENSES (GRANT TO MCGILL STUDENT CHARLES D. GREEN) RG 10 VOL. 2093 FILE # 16,030 PART 0 REEL # C-11155	1879
GREEN CHIEF SAMPSON	TYENDINAGA RESERVE - CHIEF SAMPSON GREEN REPORTING THAT DR. ORONHYATEKHA HAS FALSIFIED INFORMATION IN A PETITION TO THE GOVERNMENT RG 10 VOL. 1897 FILE # 1847 PART 0 REEL # C-11107	1873
GREEN CHIEF SAMPSON	TYENDINAGA RESERVE - REQUISITION BY CHIEF SAMPSON GREEN FOR MONEY TO ESTABLISH A NEW SCHOOL HOUSE RG 10 VOL. 1938 FILE # 3865 PART 0 REEL # C-11116	1874
GREEN CHIEF SAMPSON	TYENDINAGA RESERVE - AGREEMENT BY CHIEF SAMPSON GREEN THAT SOME RENT DUE HIM BY WILLIAM HILL COULD BE EXCHANGED FOR SOME FALL PLOUGHING RG 10 VOL. 1948 FILE # 4273 PART 0 REEL # C-11118	1875

SUBJECT	FILE NAME	DATES
GREEN CHIEF SAMPSON	TYENDINAGA RESERVE - REQUEST FROM CHIEF SAMPSON GREEN THAT GEORGE LOFT NOT BE PAID ANY MORE FROM BAND FUNDS UNTIL FURTHER INVESTIGATION INTO HIS CLAIM RG 10 VOL. 1949 FILE # 4335 PART 0 REEL # C-11119	1875
GREEN CHIEF SAMPSON	TYENDINAGA RESERVE - CHIEF SAMPSON GREEN GIVING NAMES OF INDIANS WHO SERVED DURING THE WAR OF 1812-1814 RG 10 VOL. 1956 FILE # 4610 PART 0 REEL # C-11120	1875
GREEN CHIEF SAMPSON	TYENDINAGA RESERVE - MINUTES OF A COUNCIL APPOINTING CHIEF SAMPSON GREEN AND CHIEF SOLOMON LOFT AS A DEPUTATION TO OTTAWA AND A REQUISITION FOR FUNDS TO PAY THEIR EXPENSES RG 10 VOL. 1982 FILE # 6189 PART 0 REEL # C-11127	1876
GREEN CHIEF SAMPSON	TYENDINAGA RESERVE - DISPUTE OVER THE PROPOSED TRIP OF CHIEF SAMPSON GREEN TO ENGLAND TO COLLECT SUBSCRIPTIONS FOR THE ESTABLISHMENT OF A SCHOOL ON THE RESERVE RG 10 VOL. 2084 FILE # 12,757 PART 0 REEL # C-11153	1879
GREEN CHIEF SAMPSON	TYENDINAGA AGENCY - CORRESPONDENCE REGARDING A DEPUTATION OF CHIEF SAMPSON GREEN & ISAAC POWLES, TO INTERVIEW THE DEPARTMENT ON VARIOUS MATTERS RG 10 VOL. 2398 FILE # 82,445 PART 0 REEL # C-11214	1888
GREEN CHIEF SAMPSON	NEW CREDIT AGENCY - THE INSPECTOR OF INDIAN AGENCIES, A. DINGMAN IS REPORTING THE VISIT OF CHIEFS SAMPSON GREEN, SOLOMON LOFT AND ISAAC POWLES OF THE BAY OF QUINTE TO THE SIX NATIONS, CARADOC AND SARNIA RESERVES. RG 10 VOL. 2609 FILE # 123,132 PART 0 REEL # C-11248	1892
GREEN CHIEF SAMPSON	TYENDINAGA AGENCY - CLAIMS OF CHIEF SAMPSON GREEN AND HIS BROTHER WILLIAM GREEN TO THE EAST HALF OF LOT 11, CON. A ON THE TYENDINAGA RESERVE RG 10 VOL. 2945 FILE # 198,586 PART 0 REEL # C-11302	1898-1899

SUBJECT	FILE NAME	DATES
GREEN CHIEF SAMSON	TYENDINAGA AGENCY - CORRESPONDENCE REGARDING THE BUILDING OF A HOUSE FOR WILLIAM CLAUS, ON LOT 34, CON. A, TYENDINAGA RESERVE, LEASED FROM CHIEF SAMSON GREEN RG 10 VOL. 2410 FILE # 84,714 PART 0 REEL # C-11216	1888
GREEN CORNELIUS	SIX NATIONS AGENCY - AGREEMENT BETWEEN CORNELIUS GREEN OF THE ONEIDA RESERVE AND GEORGE BURKE AND LATER BETWEEN CORNELIUS GREEN AND DANIEL RENNER TO LEASE THE SOUTH 1/2 OF LOT 24, CON. 1, IN TUSCARORA TOWNSHIP RG 10 VOL. 2821 FILE # 168,102 PART 0 REEL # C-11283	1895-1899
GREEN DANIEL	SIX NATIONS RESERVE - DISPUTE OVER THE AMOUNT OF LAND TO BE GIVEN TO THE HEIRS OF THE LATE DANIEL GREEN, LOTS 44 AND 45, CON. 2, BRANTFORD TOWNSHIP RG 10 VOL. 2101 FILE # 18,374 PART 0 REEL # C-11158	1880
GREEN DANIEL	SIX NATIONS AGENCY - CORRESPONDENCE REGARDING THE LAND DISPUTE BETWEEN SIMON JONATHAN AND DANIEL GREEN AND LOT 18, CONCESSION 3 IN TUSCARORA TOWNSHIP. RG 10 VOL. 2749 FILE # 147,457 PART 0 REEL # C-11274	1894
GREEN DANIEL D	TYENDINAGA AGENCY - QUIT CLAIM DEED FROM DANIEL D. GREEN AND HIS WIFE MINNIE E. GREEN TO JOHN LEWEEN FOR THE E 1/2 OF LOT 4 AND THE W 1/2 OF LOT 5, PART IN CON. 1 AND PART IN CON. 2, TYENDINAGA RESERVE. ALSO DEED FROM DANIEL D. GREEN TO NELSON BRANT FOR PART OF THE W 1/2 OF LOT NO. 4, AND PART IN THE W 1/2 OF THE E 1/2 OF LOT NO. 4, PART IN CON. 1 AND PART IN CON. 2, TYENDINAGA RESERVE. RG 10 VOL. 2451 FILE # 94,121 PART 40 REEL # C-11223	1898
GREEN E E	CAPE CROKER AGENCY - APPLICATION FROM E.E. GREEN, TO PURCHASE LOT 10, CON 2 AND LOT 7, CON. 3, WEST OF BURY ROAD, ALBEMARLE TOWNSHIP. RG 10 VOL. 2673 FILE # 134,699 PART 0 REEL # C-11261	1893

SUBJECT	FILE NAME	DATES
GREEN E E	CAPE CROKER AGENCY - CORRESPONDENCE REGARDING THE PROPOSED SALE TO E.E. GREEN OF LOTS 4 AND 5 CON. 3, EAST OF BURY ROAD, ALBEMARLE TOWNSHIP. RG 10 VOL. 2681 FILE # 137,093 PART 0 REEL # C-11262	1893-1895
GREEN ELIAS	TYENDINAGA AGENCY - CORRESPONDENCE REGARDING THE TRANSFER FROM ELIAS GREEN TO ABRAM MARACLE OF N. 20 ACRES OF LOT 29, CON. 2, TYENDINAGA RESERVE RG 10 VOL. 2393 FILE # 80,531 PART 0 REEL # C-11213	1887
GREEN ELIAS	TYENDINAGA AGENCY - SALE OF 20 ACRES BEING THE NE 1/4 OF THE NW 1/4 LOT 29, CON. 2, TYENDINAGA RESERVE FROM ELIAS GREEN, TO DAVID P.J. BRANT. RG 10 VOL. 2450 FILE # 94,121 PART 12 REEL # C-11223	1898
GREEN GEMINA	TYENDINAGA AGENCY - SALE OF PART OF THE NW 1/4 OF THE W 1/2 OF LOT NO. 20, CON. 2, TYENDINAGA RESERVE FROM JOHN P. GREEN AND HIS WIFE GEMINA GREEN TO SETH S. MARACLE. RG 10 VOL. 2451 FILE # 94,121 PART 25 REEL # C-11223	1898
GREEN GEORGE	SIX NATIONS AGENCY - CLAIM OF GEORGE GREEN OF THE ONEIDA BAND TO PART OF THE S.W. 1/4 OF LOT 24, CON. 1, TUSCARORA TOWNSHIP RG 10 VOL. 2943 FILE # 198,059 PART 0 REEL # C-11301	1898
GREEN HANNAH	TYENDINAGA AGENCY - QUIT CLAIM DEED FROM HANNAH GREEN, TO ABRAM J. BRANT FOR PART OF THE NE 1/4 OF LOT NO. 6, CON. 2, TYENDINAGA RESERVE. RG 10 VOL. 2451 FILE # 94,121 PART 49 REEL # C-11223	1898
GREEN HANNAH	SIX NATIONS AGENCY - ESTATE OF THE LATE SETH LOTTRIDGE AND INVESTIGATION INTO THE CLAIM OF HANNAH GREEN AGAINST JOHN LOTTRIDGE AND LYDIA GREEN REGARDING OWNERSHIP OF LOT 29, CON. 3, TUSCARORA TOWNSHIP RG 10 VOL. 2959 FILE # 205,222 PART 0 REEL # C-9664R	1898-1908

SUBJECT	FILE NAME	DATES
GREEN HENRY	CARADOC AGENCY - CORRESPONDENCE REGARDING MRS. HENRY GREEN'S CLAIM TO SHARE IN THE DISTRIBUTION OF MONEYS TO THE TRIBE TO WHICH SHE BELONGED BEFORE HER MARRIAGE RG 10 VOL. 2280 FILE # 55,921 PART 0 REEL # C-11194	1884
GREEN HENRY	CARADOC AGENCY - RESOLUTION OF THE COUNCIL OF THE ONEIDAS OF THE THAMES TO PAY HENRY GREEN FOR THE USE OF A ROOM BY THE MEDICAL ATTENDANT WHILE ON THE RESERVE. RG 10 VOL. 2688 FILE # 138,893 PART 0 REEL # C-11264	1893-1896
GREEN ISAAC	TYENDINAGA RESERVE - ISAAC GREEN SEEKING REDRESS FROM THOMAS LOFT ON LOT 25, CON. 2, TYENDINAGA TOWNSHIP FOR RENT AND DAMAGES RG 10 VOL. 1921 FILE # 2919 PART 0 REEL # C-11111	1874
GREEN ISAAC	TYENDINAGA AGENCY - CORRESPONDENCE REGARDING THE LEASING FROM ISAAC GREEN TO THOMAS MARTIN, OF S.E. 1/4 LOT 26, CON. 2, TYENDINAGA RESERVE. RG 10 VOL. 2711 FILE # 143,641 PART 0 REEL # C-11268	1893
GREEN ISAAC D	TYENDINAGA AGENCY - SALE OF THE NW 1/4 OF NE 1/2 LOT 28, CON. 2, TYENDINAGA RESERVE FROM ISAAC D. GREEN TO THOMAS JAMES MARACLE. RG 10 VOL. 2450 FILE # 94,121 PART 5 REEL # C-11223	1897-1898
GREEN ISAAC D	TYENDINAGA AGENCY - CORRESPONDENCE REGARDING THE EXCHANGE OF LAND ON THE RESERVE BETWEEN JOHN WILLIAMS AND ISAAC D. GREEN. RG 10 VOL. 2739 FILE # 144,743 PART 0 REEL # C-11273	1893-1894
GREEN ISAAC W	TYENDINAGA AGENCY - COMPLAINTS OF CHIEFS ISAAC W. GREEN AND JOHN A. LOFT REGARDING LAND MATTERS RG 10 VOL. 3172 FILE # 421,661 PART 0 REEL # C-11334	1913-1914

SUBJECT	FILE NAME	DATES
GREEN ISAAC W	TYENDINAGA AGENCY - LETTER FROM CHIEFS JOHN A. LOFT AND ISAAC W. GREEN TO THE SUPERINTENDENT GENERAL REGARDING THE PROPOSED SALE OF THE S.E. PART OF LOT 5, CON. A, TYENDINAGA RESERVE RG 10 VOL. 3175 FILE # 442,158 PART 0 REEL # C-11334	1914
GREEN JACOB	SIX NATIONS RESERVE - CLAIM OF JACOB GREEN TO A PATENT FOR LOT 44, CON 1, BRANTFORD TOWNSHIP RG 10 VOL. 2018 FILE # 8203 PART 0 REEL # C-11135	1877
GREEN JACOB	SIX NATIONS AGENCY - CORRESPONDENCE REGARDING A MORTGAGE AND QUIT CLAIM EXECUTED BY JACOB GREEN FOR N.E. 1/4 LOT 44, CON. 2, BRANTFORD RG 10 VOL. 2369 FILE # 74,395 PART 0 REEL # C-11209	1887
GREEN JESSE	TYENDINAGA AGENCY - RESOLUTION OF COUNCIL OF THE BAY OF QUINTE MOHAWKS TO PERMIT JESSE GREEN TO SELL PART OF HIS LOT 29, CON. 2, ON THE RESERVE TO JOHN G. CULBERTSON RG 10 VOL. 2916 FILE # 186,207 PART 0 REEL # C-11298	1897
GREEN JOHN	TYENDINAGA RESERVE - COMPLAINT BY JOHN GREEN THAT ONE RHODA IS AN ILLEGAL OCCUPANT OF LAND ON THE RESERVE RG 10 VOL. 2121 FILE # 23,050 PART 0 REEL # C-11162	1880
GREEN JOHN P	TYENDINAGA AGENCY - SALE OF PART OF THE NW 1/4 OF THE W 1/2 OF LOT NO. 20, CON. 2, TYENDINAGA RESERVE FROM JOHN P. GREEN AND HIS WIFE GEMINA GREEN TO SETH S. MARACLE. RG 10 VOL. 2451 FILE # 94,121 PART 25 REEL # C-11223	1898
GREEN JOSEPH	SIX NATIONS AGENCY - CORRESPONDENCE REGARDING THE LEASING TO SAMUEL ELLIOTT OF JOSEPH GREEN'S FARM ON THE N 1/2 OF LOT 20, CON 5, TUSCARORA TOWNSHIP RG 10 VOL. 2311 FILE # 62,084 PART 0 REEL # C-11199	1885

SUBJECT	FILE NAME	DATES
GREEN JOSEPH	SIX NATIONS AGENCY - INVESTIGATION INTO THE OWNERSHIP OF N. 1/2, LOT 6, CON. 3, ONEIDA TOWNSHIP, AS A RESULT OF A DISPUTE BETWEEN JOSEPH GREEN AND MRS. EFFIE (JOHNSON) HILL (COPY OF PROCEEDINGS AT INVESTIGATION) RG 10 VOL. 3164 FILE # 377,503 PART 0 REEL # C-9670R	1911
GREEN LEWIS A	TYENDINAGA AGENCY - QUIT CLAIM DEED FROM DAVID D. SMITH TO LEWIS A. GREEN FOR 20 ACRES IN THE W 1/2 OF LOT 33, CON. 2, TYENDINAGA RESERVE. RG 10 VOL. 2451 FILE # 94,121 PART 31 REEL # C-11223	1898
GREEN LYDIA	SIX NATIONS AGENCY - ESTATE OF THE LATE SETH LOTTRIDGE AND INVESTIGATION INTO THE CLAIM OF HANNAH GREEN AGAINST JOHN LOTTRIDGE AND LYDIA GREEN REGARDING OWNERSHIP OF LOT 29, CON. 3, TUSCARORA TOWNSHIP RG 10 VOL. 2959 FILE # 205,222 PART 0 REEL # C-9664R	1898-1908
GREEN MARGARET	TYENDINAGA AGENCY - SALE BY ABRAHAM H. MARACLE TO MARGARET GREEN OF S.E. 1/4 OF LOT 29, CON. 1, TYENDINAGA RESERVE RG 10 VOL. 2401 FILE # 83,367 PART 0 REEL # C-11215	1888
GREEN MARGARET	TYENDINAGA AGENCY - A.H. MARACLE IS REQUESTING INFORMATION REGARDING THE AGREEMENT BETWEEN HIS LATE WIFE AND MARGARET GREEN FOR THE SALE OF THE S.E. 1/4 OF LOT NO. 29, TYENDINAGA RESERVE. (COVER ONLY) RG 10 VOL. 2550 FILE # 112,141 PART 0 REEL # C-11237	1890
GREEN MARGARET D	TYENDINAGA AGENCY - REQUEST OF MARGARET D. GREEN FOR A GRANT TO COMPENSATE HER FOR THE LOSS OF HER HOUSE BY FIRE. RG 10 VOL. 3032 FILE # 234,470 PART 0 REEL # C-11314	1901
GREEN MARY	SIX NATIONS RESERVE - MRS. MARY GREEN COMPLAINING THAT THE YOUNGEST SON OF HER LATE FATHER WILLIAM CRAWFORD HAS SOLD THE FAMILY LAND WITHOUT DIVIDING IT EQUALLY RG 10 VOL. 1885 FILE # 1289 PART 0 REEL # C-11106	1873

SUBJECT	FILE NAME	DATES
GREEN MARY		
	STRATHROY - APPLICATION FROM MARY GREEN, A MEMBER OF THE SIX NATIONS NOW RESIDING ON THE ONEIDA RESERVE, TO RECEIVE HER HUSBAND'S INTEREST MONEY. RG 10 VOL. 2594 FILE # 120,072 PART 0 REEL # C-11246	1891
GREEN MATTHIAS		
	CAPE CROKER AGENCY - APPLICATION OF MATTHIAS GREEN TO PURCHASE LOT NO. 2, CONCESSION 6, WEST OF BURY ROAD, TOWNSHIP OF ST. EDMUND. RG 10 VOL. 2484 FILE # 100,644 PART 0 REEL # C-11228	1889
GREEN MATTHIAS		
	CAPE CROKER AGENCY - CORRESPONDENCE REGARDING LOT 8, CON. 3, WEST OF BURY ROAD, ALBEMARLE TOWNSHIP OWNED BY MATTHIAS GREEN. RG 10 VOL. 2627 FILE # 127,132 PART 0 REEL # C-11252	1892
GREEN MINNIE E		
	TYENDINAGA AGENCY - QUIT CLAIM DEED FROM DANIEL D. GREEN AND HIS WIFE MINNIE E. GREEN TO JOHN LEWEEN FOR THE E 1/2 OF LOT 4 AND THE W 1/2 OF LOT 5, PART IN CON. 1 AND PART IN CON. 2, TYENDINAGA RESERVE. ALSO DEED FROM DANIEL D. GREEN TO NELSON BRANT FOR PART OF THE W 1/2 OF LOT NO. 4, AND PART IN THE W 1/2 OF THE E 1/2 OF LOT NO. 4, PART IN CON. 1 AND PART IN CON. 2, TYENDINAGA RESERVE. RG 10 VOL. 2451 FILE # 94,121 PART 40 REEL # C-11223	1898
GREEN MISS F		
	HEADQUARTERS - OTTAWA - CORRESPONDENCE REGARDING THE TEMPORARY HIRING OF MISS F. GREEN AS ASSISTANT CLERK OF INDICES RG 10 VOL. 2345 FILE # 69,367 PART 0 REEL # C-11205	1886
GREEN NELSON		
	TYENDINAGA AGENCY - APPLICATION OF THE WIDOW OF THE LATE NELSON GREEN TO HAVE HER SHARE OF THE GRANT MONEY IN ORDER TO REPAIR MRS. THOMAS LOFT'S HOUSE. RG 10 VOL. 2435 FILE # 90,122 PART 0 REEL # C-11221	1888
GREEN PETER SR		
	TYENDINAGA AGENCY - ESTATE OF THE LATE PETER GREEN, SR. AND CORRESPONDENCE REGARDING TITLE TO THE EAST 1/2 OF LOT 23, CON. 1, TYENDINAGA TOWNSHIP RG 10 VOL. 2805 FILE # 161,762 PART 0 REEL # C-9659R	1895-1905

SUBJECT	FILE NAME	DATES
GREEN RHODA	TYENDINAGA AGENCY - REQUEST FOR HELP WITH HER PROPERTY FROM MRS. RHODA GREEN, A WIDOW FROM DESERONTO RG 10 VOL. 2278 FILE # 55,502 PART 0 REEL # C-11193	1884
GREEN RHODA	TYENDINAGA AGENCY - CORRESPONDENCE REGARDING RENT DUE MRS. RHODA GREEN FOR LOT 36, CON A, TYENDINAGA RESERVE RG 10 VOL. 2292 FILE # 58,357 PART 0 REEL # C-11196	1885-1887
GREEN SAMPSON	TYENDINAGA RESERVE - APPROVAL BY CHIEFS OF AN EXCHANGE BETWEEN SAMPSON GREEN AND W. HILL OF LOT 33, CONCESSION A FOR LOT 11, CONCESSION A, TYENDINAGA TOWNSHIP RG 10 VOL. 1862 FILE # 273 PART 0 REEL # C-11103	1872
GREEN SAMPSON	TYENDINAGA RESERVE - APPOINTMENT OF DR. ORONHYATEKHA AS MEDICAL ATTENDANT. SAMSON GREEN AND ORONHYATEKHA ARE APPOINTED AGENTS TO LOOK AFTER BACK RENTS FOR LAND LEASED BY BAND MEMBERS RG 10 VOL. 1879 FILE # 1058 PART 0 REEL # C-11105	1872-1874
GREEN SAMSON	TYENDINAGA RESERVE - CHIEF SAMSON GREEN WRITES CONCERNING RENT FOR HIS BENEFIT APPLIED TO LOT 33, CONCESSION A, TYENDINAGA RG 10 VOL. 1870 FILE # 617 PART 0 REEL # C-11104	1872
GREEN SAMSON	TYENDINAGA RESERVE - REQUISITION FROM SIX CHIEFS FOR A LOAN OF $200.00 TO CHIEF SAMSON GREEN RG 10 VOL. 1878 FILE # 1009 PART 0 REEL # C-11105	1872
GREEN SAMSON	TYENDINAGA RESERVE - DRAFT FOR RENT FROM SAMSON GREEN ON LOT 35, CONCESSION 2, TYENDINAGA TOWNSHIP RG 10 VOL. 1881 FILE # 1107 PART 0 REEL # C-11105	1872

SUBJECT	FILE NAME	DATES
GREEN SARAH	TYENDINAGA AGENCY - CONFIRMATION OF QUIT CLAIM AND CONVEYANCE OF LANDS FROM SARAH GREEN TO MARY ANN WILLIAMS COMPOSED OF FIFTY ACRES OF LOT 29, CON. 2, TYENDINAGA TOWNSHIP RG 10 VOL. 3147 FILE # 352,873 PART 0 REEL # C-11330	1909
GREEN SUSAN	SIX NATIONS AGENCY - CLAIM BY MRS. EMILY LEWIS AND MRS. LUCY JAMIESON TO THE SUSAN GREEN PROPERTY AT LOT 15, RIVER RANGE, TUSCARORA TOWNSHIP RG 10 VOL. 3194 FILE # 488,290 PART 0 REEL # C-11337	1916-1917
GREEN SUSANNAH	SIX NATIONS AGENCY - CORRESPONDENCE REGARDING A LAND DISPUTE, BETWEEN SUSANNAH GREEN AND ALEX BUMBERRY, OVER LOT 15, RIVER RANGE, TUSCARORA TOWNSHIP. RG 10 VOL. 2695 FILE # 140,724 PART 0 REEL # C-11265	1893
GREEN THOMAS	TYENDINAGA RESERVE - THOMAS GREEN AND JOSEPH PENN WISHING TO KNOW IF THEIR NAMES ARE ON THE PETITION RELATIVE TO THE APPOINTMENT OF DR. ORONHYATEKHA RG 10 VOL. 1888 FILE # 1455 PART 0 REEL # C-11106	1873
GREEN THOMAS	SIX NATIONS RESERVE - APPLICATION FROM THOMAS GREEN FOR AID FROM BAND FUNDS TO ENABLE HIM TO ATTEND MCGILL COLLEGE RG 10 VOL. 2068 FILE # 10,308 PART 0 REEL # C-11149	1878
GREEN THOMAS DANIEL	HEADQUARTERS - ORDER IN COUNCIL APPOINTING THOMAS DANIEL GREEN AS A DRAUGHTSMAN IN THE TECHNICAL BRANCH OF THE DEPARTMENT OF INDIAN AFFAIRS. RG 10 VOL. 2520 FILE # 106,926 PART 0 REEL # C-11233	1890-1891
GREEN W F	THESSALON AGENCY - SALE TO W.F. GREEN OF THE W. 1/2 OF N.W. 1/4 SECTION 11, WESTERN PORTION, THESSALON TOWNSHIP RG 10 VOL. 3205 FILE # 514,510 PART 0 REEL # C-11339	1918

SUBJECT	FILE NAME	DATES
GREEN WILLIAM	CAPE CROKER AND SAUGEEN RESERVES - ASSIGNMENT TO WILLIAM GREEN OF LOT 13, CON. 24, AMABEL TOWNSHIP RG 10 VOL. 1966 FILE # 5082 PART 0 REEL # C-11123	1875-1876
GREEN WILLIAM	TYENDINAGA RESERVE - COMPLAINTS BY THE CHIEF CONCERNING THE DISORDERLY CONDUCT AT COUNCIL MEETINGS OF JACOB BRANT, WILLIAM GREEN AND DAVID POWLES RG 10 VOL. 2015 FILE # 8096 PART 0 REEL # C-11135	1877
GREEN WILLIAM	TYENDINAGA AGENCY - CLAIMS OF CHIEF SAMPSON GREEN AND HIS BROTHER WILLIAM GREEN TO THE EAST HALF OF LOT 11, CON. A ON THE TYENDINAGA RESERVE RG 10 VOL. 2945 FILE # 198,586 PART 0 REEL # C-11302	1898-1899
GREEN WILLIAM W	TYENDINAGA AGENCY - PURCHASE OF NORTH END OF THE W 1/2, LOT 26, CON. 2, TYENDINAGA RESERVE BY WILLIAM W. GREEN FROM MICHAEL CLAUS. RG 10 VOL. 2450 FILE # 94,121 PART 3 REEL # C-11223	1894-1898
GREENBIRD J	SARNIA REPORT OF THE SCHOOL AT KETTLE POINT RESERVE BY J. GREENBIRD RG 10 VOL. 1882 FILE # 1152 PART 0 REEL # C-11106	1872
GREENBIRD JOSHUA	KETTLE POINT RESERVE - REVEREND JOHN JACOBS REQUESTING AN INCREASE IN SALARY FOR TEACHER JOSHUA GREENBIRD RG 10 VOL. 1874 FILE # 815 PART 0 REEL # C-11105	1872
GREENBIRD JOSHUA	KETTLE POINT RESERVE - REPORT ON THE SCHOOL BY JOSHUA GREENBIRD RG 10 VOL. 1874 FILE # 833 PART 0 REEL # C-11105	1872
GREENBIRD JOSHUA	KETTLE POINT RESERVE - APPLICATION OF JOSHUA GREENBIRD FOR A LARGER SALARY RG 10 VOL. 1887 FILE # 1404 PART 0 REEL # C-11106	1873

SUBJECT	FILE NAME	DATES
GREENBIRD JOSHUA	KETTLE POINT RESERVE - TEACHER JOSHUA GREENBIRD SENDING A SCHOOL REPORT FOR THE TERM ENDING IN MARCH RG 10 VOL. 1891 FILE # 1579 PART 0 REEL # C-11106	1873
GREENBIRD JOSHUA	WALPOLE ISLAND AGENCY - JOSHUA GREENBIRD REQUESTS INFORMATION REGARDING THE CLAIMS OF THE BAPTIZED CHILDREN OF A PAGAN INDIAN RELATIVE TO THE RIGHTS ON THEIR DECEASED FATHER'S PROPERTY RG 10 VOL. 2445 FILE # 92,831 PART 0 REEL # C-11222	1889
GREENBIRD PETER	SAULT STE. MARIE AGENCY - SALE OF NE 1/4, SEC 21 TO PETER MARTEL, SE 1/4 SEC. 2, PETER GREENBIRD, N 1/2 SEC. 20 TO ALEX ROBINSON AND S 1/2 SEC. 20, TO JOE MARTEL ALL IN KARS TOWNSHIP. RG 10 VOL. 3215 FILE # 533,218 PART 0 REEL # C-11341	1919
GREENE GEORGE E	MANITOWANING AGENCY - APPLICATION OF GEORGE E. GREENE TO PURCHASE LOTS 13, 14 AND 15, CON. 6, AND LOT 10, CON. 7, CAMPBELL TOWNSHIP. RG 10 VOL. 3100 FILE # 303,567 PART 0 REEL # C-11324	1906
GREENFIELD ARTHUR G	ALNWICK AGENCY - SALE OF SIR WILLIAM ISLAND IN THE ST. LAWRENCE RIVER TO ARTHUR G. GREENFIELD OF OTTAWA. RG 10 VOL. 2721 FILE # 144,001-96 PART 0 REEL # C-11270	1894-1895
GREENFIELD EDWARD	SIX NATIONS RESERVE - HARDY AND WILKES REQUESTING A CERTIFICATE THAT EDWARD GREENFIELD IS ENTITLED TO THE N.E. 1/4, LOT 42, CON. 2, BRANTFORD TOWNSHIP RG 10 VOL. 1948 FILE # 4267 PART 0 REEL # C-11118	1875
GREENFIELD J E	MANITOWANING AGENCY - APPLICATION OF J.E. GREENFIELD TO PURCHASE LOT 1, CON. 4, CAMPBELL TOWNSHIP RG 10 VOL. 3077 FILE # 263,720 PART 0 REEL # C-11321	1903-1904

SUBJECT	FILE NAME	DATES
GREENFIELD JOHN	MANITOWANING - APPLICATION BY JOHN GREENFIELD TO BE ALLOWED TO EXCHANGE LOT 8, CON 9, ALLEN TOWNSHIP FOR LOT 5, CON 6, SAME TOWNSHIP RG 10 VOL. 2137 FILE # 27,686 PART 0 REEL # C-11166	1881
GREENLEES	CAPE CROKER AND SAUGEEN RESERVES - REQUEST FOR A REMISSION OF INTEREST TO MR. GREENLEES FOR LOTS C AND D, TOWNPLOT OF WIARTON RG 10 VOL. 2015 FILE # 8061 PART 0 REEL # C-11135	1877
GREENLEES ROBERT	CAPE CROKER AGENCY - APPLICATION OF ROBERT GREENLEES TO PURCHASE LOT 13, CON. 1; LOT 26, CON. 3; AND LOT 3, CON. 5, WEST OF BURY ROAD IN LINDSAY TOWNSHIP RG 10 VOL. 2775 FILE # 155,575 PART 0 REEL # C-11277	1894
GREENLESS ROBERT	CAPE CROKER AGENCY - APPLICATION FOR PATENT, FROM ROBERT GREENLESS, FOR LOT 13, CON. 24, AMABEL TOWNSHIP RG 10 VOL. 2413 FILE # 85,482 PART 0 REEL # C-11217	1888-1889
GREENMAN ROBERT	GORE BAY AGENCY - APPLICATION OF ROBERT GREENMAN TO PURCHASE LOTS 25 AND 26, CON. 5, AND LOT 24, CON. 6 IN GORDON TOWNSHIP RG 10 VOL. 2926 FILE # 190,965 PART 0 REEL # C-11299	1897-1930
GREENMAN ROBERT	GORE BAY AGENCY - APPLICATION OF ROBERT GREENMAN TO PURCHASE LOT 23, CON. 3 ON BARRIE ISLAND RG 10 VOL. 2985 FILE # 213,205 PART 0 REEL # C-11306	1899-1901
GREENMAN ROBERT	GORE BAY AGENCY - APPLICATION OF ROBERT GREENMAN AND MRS. ELIZABETH VAN VLECK TO PURCHASE LOTS 24 AND 25, CON. 3 BARRIE ISLAND. RG 10 VOL. 3027 FILE # 230,073 PART 0 REEL # C-11313	1901-1907
GREENMAN T B	GORE BAY AGENCY - APPLICATION OF T.B. GREENMAN TO PURCHASE LOT 2, CON. 7, BARRIE ISLAND RG 10 VOL. 2956 FILE # 203,906 PART 0 REEL # C-11303	1898-1899

SUBJECT	FILE NAME	DATES
GREENMAN THOMAS	GORE BAY AGENCY - APPLICATION, FROM THOMAS GREENMAN TO PURCHASE LOT 2, CON. 8, BARRIE ISLAND. RG 10 VOL. 2667 FILE # 133,583 PART 0 REEL # C-11260	1892-1893
GREENMAN THOMAS B	GORE BAY AGENCY - APPLICATION OF THOMAS B. GREENMAN TO PURCHASE LOT 8, CON. 7, BURPEE TOWNSHIP RG 10 VOL. 2989 FILE # 215,155 PART 0 REEL # C-11306	1899-1900
GREENMAN THOMAS B	GORE BAY AGENCY - APPLICATION OF THOMAS B. GREENMAN TO PURCHASE LOT 4, CON. 8 ON BARRIE ISLAND. RG 10 VOL. 3018 FILE # 220,022 PART 0 REEL # C-11311	1900
GREENMAN THOMAS B	GORE BAY AGENCY - APPLICATION OF THOMAS B. GREENMAN TO PURCHASE LOTS 15 TO 20, CON. 4 BARRIE ISLAND RG 10 VOL. 3102 FILE # 305,093 PART 0 REEL # C-11324	1906-1907
GREENMAN THOMAS BAKER	GORE BAY AGENCY - APPLICATIONS OF W.C. ESTABROOK AND THOMAS BAKER GREENMAN TO PURCHASE LOT 1, CON. 8, BARRIE ISLAND RG 10 VOL. 2952 FILE # 202,259 PART 0 REEL # C-11302	1898-1912
GREENOUCH POINT ESTATE	CAPE CROKER RESERVE - CORRESPONDENCE REGARDING LOTS 45 & 46, CON. 16 & 17, EAST OF BURY ROAD, LOTS 47 & 48, CON. 16, E.B.R. AND LOT 48, CON. 17, E.B.R., LINDSAY TOWNSHIP; ALSO REGARDING THE MATTER OF CLOSING A ROAD ALONG THE SHORE OF STOKES BAY IN FRONT OF LOT 1, CON. 8, WEST OF BURY ROAD, LINDSAY TOWNSHIP (PLAN OF THE GREENOUCH POINT ESTATE) RG 10 VOL. 3149 FILE # 354,779 PART 0 REEL # C-11330	1909-1938
GREENWOOD GEORGE	MORAVIAN RESERVE - GEORGE GREENWOOD APPLYING TO PURCHASE LOT 18, CON 12, ORFORD TOWNSHIP RG 10 VOL. 2019 FILE # 8294 PART 0 REEL # C-11135	1877

SUBJECT	FILE NAME	DATES
GREENWOOD H S		
	MUD & RICE LAKE AGENCY - APPLICATION FROM H.S. GREENWOOD TO PURCHASE ISLAND 11 IN SMITH TOWNSHIP & ISLAND 2 IN BURLEIGH TOWNSHIP RG 10 VOL. 2283 FILE # 56,894 PART 0 REEL # C-11194	1885
GREENWOOD S H		
	MUD AND RICE LAKE AGENCY - SALE TO S.H. GREENWOOD, OF ISLANDS 22 AND 23A, SMITH SECTION, STONEY LAKE RG 10 VOL. 2385 FILE # 79,224 PART 0 REEL # C-11212	1887
GREER JAMES		
	MANITOWANING - APPLICATION OF JAMES GREER TO PURCHASE LOT NO. 3, CON. 8, BARRIE ISLAND. RG 10 VOL. 2618 FILE # 125,070 PART 0 REEL # C-11251	1892
GREER LILLIAN R		
	ALNWICK AGENCY - APPLICATION OF MRS. LILLIAN R. GREER TO PURCHASE ISLANDS 67D AND 67E IN THE ST. LAWRENCE RIVER. RG 10 VOL. 3045 FILE # 236,725-177 PART 0 REEL # C-11316	1907
GREIB ADAM		
	CAPE CROKER AND SAUGEEN RESERVES - JOHN GILLIES, M.P., STATING THAT THE PATENT ISSUED TO ADAM GREIB SHOULD BE FOR LOT 28, CON 2, EAST OF BURY ROAD, ALBEMARLE TOWNSHIP RG 10 VOL. 2015 FILE # 8048 PART 0 REEL # C-11135	1877
GRENIER CYRILLE		
	POINTE BLEUE - LAKE SAINT JEAN - SALE OF LOT 1, CON. 3 IN OUIATCHOUAN TOWNSHIP TO CYRILLE GRENIER RG 10 VOL. 2788 FILE # 156,477 PART 0 REEL # C-11278	1894-1895
GRENIER EDWARD		
	NORTHERN SUPERINTENDENCY, 1 DIVISION - MANITOWANING - LIST OF LAND ASSIGNMENTS AND AFFIDAVITS OF SETTLEMENT DUTIES FOR THE MONTH OF JULY. ISSUE OF A PATENT IN THE NAME OF EDWARD GRENIER FOR PART OF LOT NO. 3, RANGE A, MISSISSAUGA RESERVE RG 10 VOL. 2526 FILE # 108,558 PART 0 REEL # C-11234	1890

SUBJECT	FILE NAME	DATES
GREUB ADAM		
	CAPE CROKER RESERVE - ATTEMPT OF ADAM GREUB TO OBTAIN A CORRECT PATENT FOR LOT 28, CONCESSION 2, EAST OF BURY ROAD, ALBEMARLE TOWNSHIP RG 10 VOL. 1889 FILE # 1467 PART 0 REEL # C-11106	1873-1876
GREY CATHERINE		
	SARNIA AGENCY - ESTATE OF THE LATE MRS. JOHN ROGERS OF THE SARNIA BAND AND CLAIMS OF HER DAUGHTERS MARGARET MENASS AND CATHERINE GREY RG 10 VOL. 2989 FILE # 215,320 PART 0 REEL # C-9666R	1899-1903
GREY JAKE		
	ST. REGIS AGENCY - CLAIM OF MRS. AGNES SAWATIS TO A HOUSE SOLD BY TOM SAWATIS TO JAKE GREY RG 10 VOL. 3170 FILE # 409,077 PART 0 REEL # C-11334	1912
GREY LORD		
	SIX NATIONS AGENCY - CORRESPONDENCE REGARDING AN ADDRESS OF WELCOME TO BE DELIVERED BY THE CHIEFS OF THE SIX NATIONS COUNCIL TO THE GOVERNOR GENERAL OF CANADA, LORD GREY RG 10 VOL. 2959 FILE # 205,416 PART 0 REEL # C-11303	1898-1919
GREYEYE CATHERINE		
	ANDERDON RESERVE - MRS. MARY WALKER AND CATHERINE GREYEYE REQUESTING REDRESS OVER A BREACH OF TRUST FOR LOT 16, CONCESSION 1, ANDERDON TOWNSHIP RG 10 VOL. 1909 FILE # 2379 PART 0 REEL # C-11109	1873
GREYEYES		
	ANDERDON RESERVE - CLAIM BY JAMES CLARKE FOR IMPROVEMENTS ON S 1/2 OF LOT 7, CON 3, ANDERDON TOWNSHIP. CLAIM BY WIDOW GREYEYES FOR IMPROVEMENTS OF N 1/2 LOT 7, CON 2, ANDERDON TOWNSHIP RG 10 VOL. 2013 FILE # 7929 PART 0 REEL # C-11134	1877
GRIEB JOSEPH CHARLES		
	SAULT STE. MARIE - (GARDEN RIVER) - APPLICATION OF JOSEPH CHARLES GRIEB (244) FOR A MINING LOCATION IN DUNCAN TOWNSHIP RG 10 VOL. 2893 FILE # 181,609-154 PART 0 REEL # C-11293	1902

SUBJECT	FILE NAME	DATES
GRIEG ROBERT	CAPE CROKER AND SAUGEEN RESERVES - ROBERT GRIEG OWNER OF LOT 15, CON 2 SOUTH OF CENTRE DIAGONAL, KEPPEL TOWNSHIP, STATING HIS NAME AND OCCUPATION RG 10 VOL. 1978 FILE # 5961 PART 0 REEL # C-11126	1876
GRIER CURRAN	CAPE CROKER AGENCY - CURRAN GRIER'S CLAIM TO A REDUCTION IN PRICE BECAUSE OF THE ROCKY NATURE OF SOME OF HIS LAND, LOT 4, RANGE 2 & LOT 2, RANGE 5, WIARTON RG 10 VOL. 2290 FILE # 57,826 PART 0 REEL # C-11196	1885
GRIFFIN JAMES	SIX NATIONS AGENCY - AGREEMENT BETWEEN JOHN THOMAS AND JAMES GRIFFIN TO LEASE THE N. 1/2 OF LOT 13, CON. 5 TUSCARORA TOWNSHIP (ORIGINAL AND COPY OF LEASE) RG 10 VOL. 2951 FILE # 201,849 PART 0 REEL # C-11302	1898-1899
GRIFFIN JOHN	SIX NATIONS RESERVE - JOHN GRIFFIN ASKING FOR REMISSION OF INTEREST ON PARK BLOCK 2, F. EAST OF WILKES TRACTS, BRANTFORD TOWNSHIP RG 10 VOL. 1863 FILE # 305 PART 0 REEL # C-11104	1872
GRIFFIN MARGARET	SIX NATIONS RESERVE - APPLICATION BY MARGARET GRIFFIN (A SIX NATIONS MEMBER MARRIED TO A MAN FROM TONAWANDA RESERVE NEW YORK) TO HAVE THE NAMES OF HERSELF AND HER FAMILY PLACED ON THE PAYLIST RG 10 VOL. 2048 FILE # 9239 PART 0 REEL # C-12778R	1878
GRIFFIN THOMAS	GORE BAY AGENCY - ACCOUNTS OF THOMAS GRIFFITH (GRIFFIN) LAND VALUATION OF GORE BAY RG 10 VOL. 2886 FILE # 180,661-3A PART 0 REEL # C-11292	1913-1914
GRIFFIS JOHN G	WALPOLE ISLAND AGENCY - ACCOUNT FROM JOHN G. GRIFFIS FOR A PUMP FOR THE WELL AT THE COUNCIL HOUSE. RG 10 VOL. 2552 FILE # 112,257 PART 0 REEL # C-11238	1890

SUBJECT	FILE NAME	DATES
GRIFFITH HANNAH	MANITOWANING - APPLICATION OF HANNAH GRIFFITH FOR A PATENT TO LOT 22, N.S. CAMPBELL ST., VILLAGE OF SHAFTESBURY RG 10 VOL. 1982 FILE # 6213 PART 0 REEL # C-11127	1876
GRIFFITH JAMES	MANITOWANING - WILLIAM GRIFFITH REQUESTING THAT THE NAME OF THE PURCHASER OF LOT 17, CON. 5, ALLEN BE CHANGED FROM THOMAS GRIFFITH'S TO JAMES GRIFFITH'S RG 10 VOL. 1930 FILE # 3357 PART 0 REEL # C-11113	1874
GRIFFITH THOMAS	MANITOWANING - WILLIAM GRIFFITH REQUESTING THAT THE NAME OF THE PURCHASER OF LOT 17, CON. 5, ALLEN BE CHANGED FROM THOMAS GRIFFITH'S TO JAMES GRIFFITH'S RG 10 VOL. 1930 FILE # 3357 PART 0 REEL # C-11113	1874
GRIFFITH THOMAS	NORTHERN SUPERINTENDENCY, 1 DIVISION - MANITOWANING - APPLICATION OF THOMAS GRIFFITH TO PURCHASE LOTS 14, 15 AND 16, CON. 9 AND LOT 15, CON. 8, TOWNSHIP OF MILLS. RG 10 VOL. 2485 FILE # 101,118 PART 0 REEL # C-11228	1889-1899
GRIFFITH THOMAS	NORTHERN SUPERINTENDENCY, 1 DIVISION - MANITOWANING - APPLICATION BY THOMAS GRIFFITH TO PURCHASE THE TIMBER ON LOT NO. 26, CONCESSION 13, TOWNSHIP OF CAMPBELL. RG 10 VOL. 2519 FILE # 106,850 PART 0 REEL # C-11233	1890
GRIFFITH THOMAS	NORTHERN SUPERINTENDENCY, 1 DIVISION - MANITOWANING - APPLICATION OF THOMAS GRIFFITH TO HAVE LOT NO. 24, CON. 14, TOWNSHIP OF CAMPBELL EXAMINED AND THE TIMBER VALUED RG 10 VOL. 2527 FILE # 108,747 PART 0 REEL # C-11234	1890
GRIFFITH THOMAS	GORE BAY AGENCY - ACCOUNTS OF THOMAS GRIFFITH (GRIFFIN) LAND VALUATION OF GORE BAY RG 10 VOL. 2886 FILE # 180,661-3A PART 0 REEL # C-11292	1913-1914

SUBJECT	FILE NAME	DATES
GRIFFITH THOMAS A	NORTHERN SUPERINTENDENCY, 1 DIVISION - MANITOWANING - PURCHASE OF LOTS 2, 3 AND 4, CONCESSION 14, TOWNSHIP OF MILLS BY THOMAS A. GRIFFITH AND HIS APPLICATION TO PURCHASE THE TIMBER WITHIN THESE LOTS. RG 10 VOL. 2440 FILE # 91,506 PART 0 REEL # C-11221	1888-1889
GRIFFITH W	MANITOWANING - TOWNSHIP TREASURER W. GRIFFITH SENDING A LIST OF LANDS IN HOWLAND TOWNSHIP WHICH ARE LIABLE TO BE SOLD FOR TAXES RG 10 VOL. 2086 FILE # 13,089 PART 0 REEL # C-11153	1879
GRIFFITH WILLIAM	MANITOWANING - J.C. PHIPPS MAKING APPLICATION ON BEHALF OF WILLIAM GRIFFITH FOR LOT 12, S. PT. 13, N. PT. 13, 14, 15, CON. 12, HOWLAND TOWNSHIP RG 10 VOL. 1930 FILE # 3354 PART 0 REEL # C-11113	1874
GRIFFITH WILLIAM	MANITOWANING - WILLIAM GRIFFITH REQUESTING THAT THE NAME OF THE PURCHASER OF LOT 17, CON. 5, ALLEN BE CHANGED FROM THOMAS GRIFFITH'S TO JAMES GRIFFITH'S RG 10 VOL. 1930 FILE # 3357 PART 0 REEL # C-11113	1874
GRIFFITH WILLIAM	MANITOWANING - APPLICATION OF HENRY JOHNSTON FOR PATENT TO LOT 11, CON 12, HOWLAND TOWNSHIP AND APPLICATION OF WILLIAM GRIFFITH FOR PATENT TO LOT 18, CON 12, HOWLAND TOWNSHIP RG 10 VOL. 1982 FILE # 6214 PART 0 REEL # C-11127	1876
GRIFFITH WILLIAM JOHN	MANITOWANING - CLAIM OF WILLIAM JOHN GRIFFITH TO LOTS NOS. 17, 18, 19 AND 20, VANKOUGHNET STREET IN THE VILLAGE OF SHAFTESBURY. RG 10 VOL. 2584 FILE # 118,150 PART 0 REEL # C-11244	1891
GRIFFITHS JAMES	MANITOWANING AGENCY - APPLICATION FOR PATENT, FROM JAMES GRIFFITHS FOR LOT 17, CON. 5, ALLAN TOWNSHIP RG 10 VOL. 2424 FILE # 87,492 PART 0 REEL # C-11218	1888

SUBJECT	FILE NAME	DATES
GRIFFITHS THOMAS	GORE BAY AGENCY - CORRESPONDENCE REGARDING THE SALE OF LAND ON MANITOULIN ISLAND AND SURVEYS BY THOMAS GRIFFITHS, LAND VALUATOR OF GORE BAY (LISTS OF UNSOLD LOTS BY TOWNSHIP) RG 10 VOL. 2886 FILE # 180,661-3 PART 0 REEL # C-11292	1907-1925
GRIGG WILLIAM	WESTERN SUPERINTENDENT, 2ND DIVISION - STRATHROY - CORRESPONDENCE FROM ABEL WAUCAUSH OF THE CHIPPEWAS OF THE THAMES, RELATIVE TO THE STATE OF HIS HEALTH. THE REQUESTS FROM THE DEPARTMENT, THE MONEY RETAINED FROM TIME TO TIME FROM THE RENTS PAID BY WILLIAM GRIGG, FOR W 1/2 OF THE N 1/2 OF LOT 7 IN RANGE 3, CARADOC RESERVE. RG 10 VOL. 2442 FILE # 92,155 PART 0 REEL # C-11221	1888-1889
GRIGG WILLIAM	WESTERN SUPERINTENDENT, 2ND DIVISION - STRATHROY - CORRESPONDENCE FROM ABEL WAUCAUSH OF THE CHIPPEWAS OF THE THAMES, RELATIVE TO THE STATE OF HIS HEALTH. THE REQUESTS FROM THE DEPARTMENT, THE MONEY RETAINED FROM TIME TO TIME FROM THE RENTS PAID BY WILLIAM GRIGG, FOR W 1/2 OF THE N 1/2 OF LOT 7 IN RANGE 3, CARADOC RESERVE. RG 10 VOL. 2442 FILE # 92,155 PART 0 REEL # C-11221	1888-1889
GRINDLEY R R	TYENDINAGA RESERVE - REQUEST THAT A PATENT BE ISSUED TO R.R. GRINDLEY FOR LOTS 47, 48, 49, N.W. OF QUEEN ST. AND FOR LOTS 47, 48, 49, 50, SE SIDE QUEEN ST. SHANNONVILLE RG 10 VOL. 2040 FILE # 8955 PART 0 REEL # C-11141	1877-1878
GRISE GEORGE E	PENETANGUISHENE AGENCY - SALE OF ISLAND 136C IN GEORGIAN BAY OPPOSITE BAXTER TOWNSHIP TO GEORGE E. GRISE OF HONEY HARBOUR RG 10 VOL. 2872 FILE # 176,296-204 PART 0 REEL # C-11290	1914
GROAT ABRAHAM	CARADOC AGENCY - CORRESPONDENCE REGARDING THE CLAIM OF THE DAUGHTERS OF THE LATE MRS. ABRAHAM GROAT TO LOT 9, CONCESSION 3, LONGWOOD ROAD ON THE CARADOC RESERVE. RG 10 VOL. 2751 FILE # 148,082 PART 0 REEL # C-11274	1894

SUBJECT	FILE NAME	DATES
GROAT SAMPSON	SIX NATIONS AGENCY - INVESTIGATION INTO THE CLAIMS OF ABRAM S. MARACLE AND SAMPSON GROAT TO THE S. 1/2 OF THE W. 1/2 OF THE N. 1/2 OF LOT 13, CON. 2, TUSCARORA TOWNSHIP RG 10 VOL. 2939 FILE # 196,751 PART 0 REEL # C-11301	1898
GROHME RODERICK	GORE BAY AGENCY - APPLICATION OF RODERICK GROHME TO PURCHASE LOT 30, CON. 4 IN ROBINSON TOWNSHIP RG 10 VOL. 2994 FILE # 217,902 PART 0 REEL # C-11307	1900
GROPP AUGUST	PENETANGUISHENE AGENCY - SALE OF ISLANDS 137A AND 137G IN GEORGIAN BAY OPPOSITE GIBSON TOWNSHIP TO AUGUST GROPP RG 10 VOL. 2869 FILE # 176,296-146 PART 0 REEL # C-11289	1909-1931
GROS CAP	P.W. BELL AGENT FOR HUDSON'S BAY COMPANY AT MICHIPICOTEN ENCLOSING CENSUS RETURNS FOR INDIANS OF THE NORTH SHORE OF LAKE SUPERIOR, GROS CAP AND KAMISTAGUA BANDS RG 10 VOL. 1939 FILE # 3920 PART 0 REEL # C-11116	1874
GROS CAP	GROS CAP RESERVE - P.N. BELL WRITES THE DEPUTY MINISTER CONCERNING PAYMENT OF ANNUITIES TO THE INDIANS RG 10 VOL. 1983 FILE # 6280 PART 0 REEL # C-11127	1876
GROS CAP	GROS CAP RESERVE - CHIEF TOOTOOMINAIE ASKING WHY HIS BAND IS NOT PAID THEIR ANNUITY AS EARLY AS THOSE OF BATCHEWANA BAY RG 10 VOL. 1994 FILE # 6830 PART 0 REEL # C-11130	1876
GROS CAP	PRINCE ARTHURS LANDING - AGENT AMOS WRIGHT TRANSMITS THE RECEIPT FOR INTEREST MONEY DUE TO THE GROS CAP INDIANS RG 10 VOL. 2070 FILE # 10,495 PART 0 REEL # C-11149	1878

SUBJECT	FILE NAME	DATES
GROS CAP	GROS CAP RESERVE (MICHIPICOTEN) CONSTRUCTION OF A SCHOOL, MAINTENANCE AND ADMINISTRATION RG 10 VOL. 2095 FILE # 16,450 PART 0 REEL # C-11156	1880-1893
GROS CAP	GARDEN RIVER AGENCY - CORRESPONDENCE REGARDING OFFERS TO BUY GROS CAP RESERVE (SKETCH) RG 10 VOL. 2199 FILE # 39,855 PART 0 REEL # C-11178	1882-1886
GROSBECK BETSY	CARADOC AGENCY - ENQUIRY AS TO THE PROPERTY RIGHTS OF THE WIDOW BETSY GROSBECK AND HER CHILDREN, ON THE CHIPPEWA RESERVE RG 10 VOL. 2380 FILE # 77,814 PART 0 REEL # C-11211	1887
GROSBECK BETSY	CARADOC RESERVE - CHIPPEWA OF THE THAMES - CORRESPONDENCE REGARDING THE GUARDIANSHIP OF BETSY GROSBECK AND HER ESTATE; ALSO A COPY OF AN INVESTIGATION INTO AN ALLEGED SALE OF CERTAIN LANDS ON THE CHIPPEWA RESERVE, TOWNSHIP OF CARADOC MADE BY BETSY GROSBECK TO DANIEL ALBERT RG 10 VOL. 3162 FILE # 365,622 PART 0 REEL # C-11332-11333	1910-1917
GROSBECK EMILY	STRATHROY - LAND DISPUTE BETWEEN JAMES FOX OF THE CHIPPEWAS OF THE THAMES AND HIS AUNT EMILY FOX OR GROSBECK RG 10 VOL. 2586 FILE # 118,727 PART 0 REEL # C-11244	1891-1897
GROSBECK FLORENCE	WESTERN SUPERINTENDENCY, 2ND DIVISION - STRATHROY - THE COUNCIL OF THE MUNSEES OF THE THAMES DECIDED THAT THE LOCATION TICKET NO. 116, BEING E. PART OF S. 1/2 OF LOT 2, RANGE 5, CARADOC RESERVE BE LOCATED TO VICTORIA DOLSON, DAUGHTER OF THELATE WIDOW FLORENCE GROSBECK, THE LOCATEE OF THE LAND RG 10 VOL. 2445 FILE # 92,921 PART 0 REEL # C-11222	1889
GROSLOUIS JEAN BAPTISTE	LORETTE AGENCY (JEUNE LORETTE) - APPLICATION OF JEAN BAPTISTE GROSLOUIS FOR ADMITTANCE TO THE HURONS OF LORETTE BAND RG 10 VOL. 2874 FILE # 176,411 PART 0 REEL # C-9661R	1896-1897

SUBJECT	FILE NAME	DATES
GROSSEBECK	CARADOC AGENCY - CORRESPONDENCE REGARDING A RESOLUTION OF THE CHIEFS OF THE CHIPPEWAS OF THE THAMES REQUESTING THE CANCELLATION OF LOCATION TICKETS HELD BY WILLIAM GREAT & WIDOW GROSSEBECK BECAUSE THEY ARE NOT MEMBERS OF THE BAND RG 10 VOL. 2327 FILE # 66,839 PART 0 REEL # C-11202	1886
GROTE CHRISTINE	SIX NATIONS RESERVE - QUIT CLAIM DEED BETWEEN CHRISTINE GROTE AND JAMES CLAUS RELATIVE TO THE SW 1/2 OF THE S 1/2 OF LOT NO. 18, CON. 2, TOWNSHIP OF TUSCARORA RG 10 VOL. 2560 FILE # 114,251 PART 0 REEL # C-11239	1891
GROTZ GEORGE	SAULT STE. MARIE - (GARDEN RIVER) - APPLICATION OF GEORGE GROTZ (247) FOR A MINING LOCATION IN FENWICK TOWNSHIP RG 10 VOL. 2893 FILE # 181,609-157 PART 0 REEL # C-11293	1902
GROUND EEL	NORTHEASTERN DIVISION - ESTATE OF THE LATE NOEL JULIAN OF THE EEL GROUND RESERVE (COPY OF WILL). RG 10 VOL. 2725 FILE # 144,105 PART 0 REEL # C-12790R	1896
GRUEB ADAM	CAPE CROKER AND SAUGEEN RESERVES - CORRECTION TO THE PATENT OF ADAM GRUEB FOR LOT 28, CON 2, EAST OF BURY ROAD, ALBEMARLE TOWNSHIP RG 10 VOL. 2048 FILE # 9309 PART 0 REEL # C-11143	1878
GRUENBECK JEAN	SIX NATIONS RESERVE - APPLICATION OF LORENZO JONES, JEAN GRUENBECK, REVEREND P. BARDON AND P. BARDON TO PURCHASE CERTAIN LOTS IN THE TOWN OF CAYUGA. (PLAN) RG 10 VOL. 2557 FILE # 113,284 PART 0 REEL # C-11239	1891-1892
GRUNDY H	MUD AND RICE LAKE AGENCY - CORRESPONDENCE REGARDING MR. H. GRUNDY'S APPLICATION TO BUY ISLAND 7, DUMMER SECTION, STONEY LAKE RG 10 VOL. 2382 FILE # 78,596 PART 0 REEL # C-11211	1887

SUBJECT	FILE NAME	DATES
GRYLLS CHARLES	MUD AND RICE LAKE AGENCY - APPLICATION FROM CHARLES GRYLLS TO BUY ISLAND 18A, SMITH SECTION, STONEY LAKE RG 10 VOL. 2382 FILE # 78,597 PART 0 REEL # C-11211	1887-1888
GRYLLS CHARLES	MUD AND RICE LAKE AGENCY - PURCHASE BY CHARLES GRYLLS OF ISLAND NO. 9, STONEY LAKE, DUMMER TOWNSHIP RG 10 VOL. 2472 FILE # 98,181 PART 0 REEL # C-11226	1889
GRYLLS WILLIAM F	MUD AND RICE LAKE AGENCY - CORRESPONDENCE REGARDING THE SALE, TO WILLIAM F. GRYLLS, OF ISLAND 18A, BURLEIGH SECTION, STONEY LAKE RG 10 VOL. 2381 FILE # 77,997 PART 0 REEL # C-11211	1887-1890
GUAY MGR CHARLES	RESTIGOUCHE AGENCY - CORRESPONDENCE & REPORTS ON THE TERM OF OFFICE OF MGR. CHARLES GUAY, AGENT AT RESTIGOUCHE RG 10 VOL. 2401 FILE # 83,345 PART 0 REEL # C-11215	1888-1890
GUAY PROTAIS	POINTE BLEUE AGENCY - OUIATCHOUAN RESERVE - TRANSFER OF DEED FROM PROTAIS GUAY TO DAVID PRICE FOR LOT 6, 1 RANGE, OUIATCHOUAN TOWNSHIP RG 10 VOL. 1863 FILE # 285 PART 0 REEL # C-11104	1872-1878
GUILLAUME PIERRE	CAUGHNAWAGA AGENCY - PROPERTY DISPUTE BETWEEN PIERRE GUILLAUME AND LOUIS CANOT RG 10 VOL. 2084 FILE # 12,817 PART 0 REEL # C-11153	1879
GULLIVER WILLIAM C	PENETANGUISHENE AGENCY - APPLICATION OF WILLIAM C. GULLIVER OF NEW YORK TO PURCHASE WILD GOOSE ISLAND, HONEY HARBOUR, IN GEORGIAN BAY RG 10 VOL. 2804 FILE # 161,479 PART 0 REEL # C-11281	1895-1921
GUNLEY WILLIAM	CAPE CROKER AGENCY - APPLICATION OF WILLIAM GUNLEY TO PURCHASE LOT 5, CON. 2 EAST OF BURY ROAD IN ST. EDMUNDS TOWNSHIP RG 10 VOL. 2767 FILE # 153,554 PART 0 REEL # C-11276	1894

SUBJECT	FILE NAME	DATES
GUNN JOHN		
	SAULT STE. MARIE - (GARDEN RIVER) - APPLICATION OF JOHN GUNN (294) FOR A MINING LOCATION IN LAIRD TOWNSHIP RG 10 VOL. 2894 FILE # 181,609-167 PART 0 REEL # C-11293	1904-1910
GUNSON JAMES		
	CAPE CROKER AGENCY - APPLICATION FROM JAMES GUNSON TO PURCHASE LOT 41, CON. 11, EAST OF BURY ROAD, LINDSAY TOWNSHIP. RG 10 VOL. 2689 FILE # 139,212 PART 0 REEL # C-11264	1893
GUNSON JAMES		
	CAPE CROKER AGENCY - APPLICATION OF JAMES GUNSON TO PURCHASE LOT 42, CON. 10, EAST OF BURY ROAD IN LINDSAY TOWNSHIP RG 10 VOL. 2769 FILE # 154,242 PART 0 REEL # C-11276	1894
GUNSON RICHARD SIDNEY		
	CAPE CROKER AGENCY - APPLICATION OF RICHARD SIDNEY GUNSON TO PURCHASE LOT 42, CON. 13, EAST OF BURY ROAD IN LINDSAY TOWNSHIP RG 10 VOL. 2763 FILE # 152,095 PART 0 REEL # C-11275	1894
GUNSON WILLIAM		
	CAPE CROKER AGENCY - PETITION FROM JAMES D. JOHNSTON AND WILLIAM GUNSON ON BEHALF OF MURDOCH GRAHAM REQUESTING A REDUCTION IN PRICE OF LOT 30, COLPOYS RANGE, TOWNSHIP OF KEPPEL. RG 10 VOL. 2455 FILE # 94,909 PART 0 REEL # C-11223	1889
GUNYON GEORGE		
	TYENDINAGA AGENCY - THE COUNCIL REQUEST THAT A MEMBER OF THE BAND BE APPOINTED AS CONSTABLE TO REPLACE GEORGE GUNYON AND THAT THE PERMISSION BE GIVEN TO PURCHASE 15,000 CEDAR POSTS. RG 10 VOL. 2483 FILE # 100,271 PART 0 REEL # C-11228	1889
GURD		
	SARNIA RESERVE - MACKENZIE AND GURD REQUESTING INFORMATION ON PARK LOT NO. 2, NORTH WELLINGTON STREET, SARNIA RG 10 VOL. 1870 FILE # 648 PART 0 REEL # C-11104	1872

SUBJECT	FILE NAME	DATES
GUTCHER JOHN	TEMISKAMING AGENCY - APPLICATION BY JOHN GUTCHER TO PURCHASE LOTS 52, 53 AND 54, RANGE I, TEMISCAMINGUE RESERVE RG 10 VOL. 3199 FILE # 503,496 PART 0 REEL # C-11338	1918
GUTHRIE DAVID	RAMA RESERVE - SUPERINTENDENT WILLIAM PLUMMER WRITING THE DEPARTMENT CONCERNING SQUATTERS ALLAM MACDONALD ON LOT 16, CON 7, DAVID GUTHRIE ON LOT 15, CON 6, AND THOMAS DUFFY ON LOT 19, CON 3, RAMA TOWNSHIP RG 10 VOL. 1980 FILE # 6038 PART 0 REEL # C-11126	1876-1907
GUTHRIE JAMES	HEADQUARTERS - CORRESPONDENCE REGARDING THE APPOINTMENT OF JAMES GUTHRIE, AS A THIRD CLASS CLERK IN THE DEPARTMENT OF INDIAN AFFAIRS. RG 10 VOL. 2521 FILE # 107,182 PART 0 REEL # C-11233	1890-1909
GUTHRIE MRS NANCY	ANDERDON RESERVE - APPLICATION BY MRS. NANCY GUTHRIE TO BE RESTORED TO MEMBERSHIP IN THE WYANDOT BAND RG 10 VOL. 1975 FILE # 5729 PART 0 REEL # C-12777R	1875
GUTTIES GEORGE LOUIS	MANITOWANING - J.C. PHIPPS APPLYING TO CANCEL THE SALE OF LOT 16, CON 11, SANDFIELD TOWNSHIP SO THAT GEORGE LOUIS GUTTIES MAY PURCHASE IT RG 10 VOL. 2012 FILE # 7833 PART 0 REEL # C-11134	1877
GUY GEORGE	MANITOWANING AGENCY - GEORGE GUY APPLYING TO PURCHASE LOT 26, CON. 2, ALLAN TOWNSHIP RG 10 VOL. 3170 FILE # 408,901 PART 0 REEL # C-11334	1912-1915
GUY GEORGE	MANITOWANING AGENCY - APPLICATION OF DONALD MCKENZIE, THOMAS HEMBRUFF AND GEORGE GUY TO PURCHASE LOTS IN THE TOWNPLOT OF SHAFTESBURY RG 10 VOL. 3173 FILE # 425,072 PART 0 REEL # C-11334	1913-1914
GUY WILLIAM	MANITOWANING AGENCY - INQUIRY BY WILLIAM GUY AS TO THE OWNERSHIP OF LOT 30, CON. 3, ALLAN TOWNSHIP RG 10 VOL. 3193 FILE # 478,896 PART 0 REEL # C-11337	1916

SUBJECT	FILE NAME	DATES
GUY WILLIAM		
	MANITOWANING AGENCY - INQUIRY BY WILLIAM GUY CONCERNING LOT 19, CON. 1, ALLEN TOWNSHIP RG 10 VOL. 3193 FILE # 478,939 PART 0 REEL # C-11337	1916
GUY WILLIAM A P		
	MANITOWANING AGENCY - APPLICATION OF WILLIAM A.P. GUY TO PURCHASE LOT 30, CON. 4, IN ALLAN TOWNSHIP. RG 10 VOL. 3091 FILE # 283,180 PART 0 REEL # C-11323	1905-1910
HAANEL E		
	ALNWICK RESERVE - APPLICATION BY E. HAANEL TO LEASE A SMALL ISLAND IN THE ST. LAWRENCE RIVER RG 10 VOL. 2105 FILE # 19,239 PART 0 REEL # C-11158	
HACKETT ALFRED		
	CAPE CROKER AGENCY - APPLICATION OF ALFRED HACKETT TO PURCHASE LOTS 12 AND 17, CON. 7, EAST OF BURY ROAD IN ST. EDMUNDS TOWNSHIP RG 10 VOL. 2766 FILE # 153,109 PART 0 REEL # C-11275	1894
HACKETT ALFRED A		
	CAPE CROKER AGENCY - APPLICATION OF ALFRED A. HACKETT TO PURCHASE LOT 43, CON. 2, EAST OF BURY ROAD IN ST. EDMUNDS TOWNSHIP RG 10 VOL. 2794 FILE # 157,479 PART 0 REEL # C-11280	1894-1895
HACKETT WILLIAM		
	CAPE CROKER AGENCY - APPLICATION OF WILLIAM HACKETT TO PURCHASE LOT 25, CON. 15, EAST OF BURY ROAD IN ALBEMARLE TOWNSHIP RG 10 VOL. 2760 FILE # 151,066 PART 0 REEL # C-11275	1894
HACKETT WILLIAM		
	CAPE CROKER AGENCY - APPLICATION OF WILLIAM HACKETT TO PURCHASE LOT 32, CON. 25 IN KEPPEL TOWNSHIP RG 10 VOL. 2805 FILE # 161,792 PART 0 REEL # C-11281	1895
HADLEY B S S		
	CAPE CROKER AND SAUGEEN RESERVES - CORRESPONDENCE CONCERNING THE REMOVAL OF B.S.S. HADLEY FROM LAND UPON WHICH HE WAS SQUATTING IN THE TOWNPLOT OF ADAIR RG 10 VOL. 2125 FILE # 23,949 PART 0 REEL # C-11163	1880-1881

SUBJECT	FILE NAME	DATES
HADLEY JOHN		
	ALNWICK RESERVE - APPLICATION BY JOHN HADLEY TO PURCHASE LOT 7 ON HILL ISLAND IN THE ST. LAWRENCE RIVER RG 10 VOL. 1972 FILE # 5503 PART 0 REEL # C-11124	1875
HAGAN ALBERT		
	THESSALON RIVER RESERVE - LAND AGENT JOHN F. DAY SENDS A TRANSFER OF SE 1/4 LOT 33, EASTERLY PORTION OF THESSALON TOWNSHIP FROM THEOPHILE TASSIER TO ALBERT HAGAN RG 10 VOL. 2125 FILE # 23,932 PART 0 REEL # C-11163	1880
HAGAN FRANCIS		
	CAPE CROKER AND SAUGEEN RESERVES - APPLICATION BY FRANCIS HAGAN FOR A PATENT TO N 1/2 LOT 20, CON 3, WEST OF BURY ROAD, EASTNOR TOWNSHIP RG 10 VOL. 2063 FILE # 10,051 PART 0 REEL # C-11147	1878
HAGAN J W		
	CAPE CROKER AND SAUGEEN RESERVES - J.W. HAGAN INFORMING THE DEPARTMENT OF A MISTAKE IN PRICE ON LOTS 29 AND 30, CON 3, WEST OF BURY ROAD, LINDSAY TOWNSHIP RG 10 VOL. 1990 FILE # 6633 PART 0 REEL # C-11129	1876
HAGAN MARY		
	THESSALON AGENCY - APPLICATION, FROM MRS. MARY HAGAN TO PURCHASE, LOT 3, BLOCK 2, THESSALON. RG 10 VOL. 2711 FILE # 143,683 PART 0 REEL # C-11268	1893
HAGAN SAMUEL		
	NORTHERN SUPERINTENDENCY, 3RD DIVISION - SAULT STE. MARIE - ASSIGNMENT FROM HENRY MCMILLEN TO SAMUEL HAGAN OF THE N 1/2 OF THE NE 1/4 OF LOT NO. 29 AND THE E 1/2 OF LOT NO. 20, EASTERN PORTION OF THE TOWNSHIP OF THESSALON. RG 10 VOL. 2496 FILE # 102,579 PART 0 REEL # C-11230	1890
HAGAN SAMUEL		
	SAULT STE. MARIE - LAND RETURN DURING THE MONTH OF AUGUST 1892 MADE BY SAMUEL HAGAN, INDIAN LANDS AGENT. RG 10 VOL. 2645 FILE # 130,587 PART 0 REEL # C-11256	1892

SUBJECT	FILE NAME	DATES
HAGAN SAMUEL	SAULT STE. MARIE - CORRESPONDENCE RELATIVE TO THE ASSIGNMENT TO SAMUEL HAGAN OF THE N 1/2 OF THE NW 1/4 OF LOT 29, AND THE 20 ACRE GORE IMMEDIATELY NORTH OF THE SAME, THESSALON RG 10 VOL. 2654 FILE # 132,338 PART 0 REEL # C-11258	1892
HAGAN SAMUEL	NORTHERN SUPERINTENDENCY - SAULT STE. MARIE - RECEIPT IN THE NAME OF SAMUEL HAGAN, INDIAN LANDS AGENT RG 10 VOL. 2760 FILE # 150,895 PART 0 REEL # C-11275	1894
HAGAN SAMUEL	THESSALON AGENCY - CHARGES OF MISCONDUCT BROUGHT AGAINST INDIAN AGENT SAMUEL HAGAN. RG 10 VOL. 3088 FILE # 280,620 PART 0 REEL # C-11322	1905-1907
HAGAR MARY	MUD & RICE LAKE AGENCY - RESOLUTIONS OF THE MUD LAKE INDIANS GRANTING A SALARY TO THE CHIEF & MESSENGER & ADMITTING MARY HAGAR TO THE BAND RG 10 VOL. 2257 FILE # 50,671 PART 0 REEL # C-12780R	1884
HAGEN JAMES	THESSALON AGENCY - TRANSFER FROM JAMES HAGEN TO SAMUEL HAGEN JR. OF N.E. 1/4, SECTION 30, E. THESSALON RG 10 VOL. 2383 FILE # 78,692 PART 0 REEL # C-11212	1887
HAGEN SAMUEL	THESSALON AGENCY - TRANSFER FROM SAMUEL HAGEN JR. TO HENRY MCMILLAN OF N.E. 1/4, SECTION 30, E. THESSALON RG 10 VOL. 2383 FILE # 78,690 PART 0 REEL # C-11211-11212	1887
HAGEN SAMUEL	THESSALON AGENCY - TRANSFER FROM JAMES HAGEN TO SAMUEL HAGEN JR. OF N.E. 1/4, SECTION 30, E. THESSALON RG 10 VOL. 2383 FILE # 78,692 PART 0 REEL # C-11212	1887

SUBJECT	FILE NAME	DATES
HAGER LEWIS	ALNWICK AGENCY - CORRESPONDENCE REGARDING A REQUEST FROM THE INDIAN COUNCIL OF ALNWICK TO EXPEL LEWIS HAGER AND MRS. A. LAKE FROM MEMBERSHIP OF THE BAND ON THE GROUND OF ADULTERY. RG 10 VOL. 2428 FILE # 88,970 PART 0 REEL # C-12783R	1888-1891
HAGERSVILLE	SIX NATIONS - DISPUTE BETWEEN CHIEF DAVID SAWYER AND WIFE OVER HIS ACCEPTANCE OF ANOTHER FAMILY (FINCH) INTO THEIR HOME AT HAGERSVILLE RG 10 VOL. 2185 FILE # 37,325 PART 0 REEL # NOT FILMED	1882
HAGERTY DR	OTTAWA - ACCOUNTS FROM DR. B. RUSH SENSENEY OF PENNSYLVANIA FOR VACCINE QUILLS SENT TO DR. HAGERTY IN THE NORTHWEST TERRITORIES RG 10 VOL. 2040 FILE # 8982 PART 0 REEL # C-11141	1877-1879
HAGG JANE	CAPE CROKER AND SAUGEEN RESERVES - REQUEST THAT A PATENT BE ISSUED TO JANE HAGG FOR LOT 18, CON 12, ALBEMARLE TOWNSHIP RG 10 VOL. 2072 FILE # 10,717 PART 0 REEL # C-11150	1878
HAGGART WILLIAM ELSE	PENETANGUISHENE AGENCY - SALE OF ISLAND 149 IN GEORGIAN BAY OPPOSITE BAXTER TOWNSHIP TO WILLIAM ELSE HAGGART OF MIDLAND RG 10 VOL. 2870 FILE # 176,296-175 PART 0 REEL # C-11290	1912-1913
HAGGARTY JAMES	CARADOC AGENCY - CORRESPONDENCE REGARDING A DISPUTE, BETWEEN ISAAC M. CODY & JAMES HAGGARTY, OVER A LINE FENCE BETWEEN N. 1/2 OF LOTS 5 & 6, RANGE 2, CARADOC RESERVE RG 10 VOL. 2395 FILE # 81,457 PART 0 REEL # C-11214	1887-1889
HAHN CHRISTIAN	CAPE CROKER AGENCY - APPLICATION FROM CHRISTIAN HAHN FOR AN EXTENSION OF TIME TO PAY THE ARREARS ON LOT 6, CON. 17, KEPPEL TOWNSHIP. RG 10 VOL. 2627 FILE # 127,320 PART 0 REEL # C-11252	1892-1904

SUBJECT	FILE NAME	DATES
HAIATONNIS SEWATIS		
	CAUGHNAWAGA RESERVE - AGENT GEORGES CHERRIER REQUESTS THAT SEWATIS HAIATONNIS (BAPTISTE CANADIAN) BE ALLOWED TO RETAIN A PIECE OF LAND ON THE COMMON	1878
	RG 10 VOL. 2055 FILE # 9566 PART 0 REEL # C-11145	
HAIG EDNA		
	ALNWICK AGENCY - SALE OF ISLAND 78-2 IN THE ST. LAWRENCE RIVER TO EDNA HAIG.	1901-1903
	RG 10 VOL. 3041 FILE # 236,725-72 PART 0 REEL # C-11315	
HAIG JEAN		
	ALNWICK AGENCY - SALE OF ISLANDS 77D AND 77E IN THE ST. LAWRENCE RIVER TO JEAN HAIG.	1901-1908
	RG 10 VOL. 3040 FILE # 236,725-55 PART 0 REEL # C-11315	
HAIG THOMAS D		
	ALNWICK AGENCY - APPLICATION OF THOMAS D. HAIG TO PURCHASE ISLANDS IN THE ST. LAWRENCE RIVER	1901
	RG 10 VOL. 3041 FILE # 236,725-71 PART 0 REEL # C-11315	
HAIG THOMAS D		
	ALNWICK AGENCY - APPLICATION OF THOMAS D. HAIG TO PURCHASE CERTAIN ISLANDS IN THE ST. LAWRENCE RIVER.	1904
	RG 10 VOL. 3045 FILE # 236,725-166 PART 0 REEL # C-11316	
HAINAULT SHERIFF		
	ST. REGIS RESERVE - NOTICE OF SALE FROM SHERIFF HAINAULT FOR LOT 4, RANGE 3, DUNDEE TOWNSHIP	1875
	RG 10 VOL. 1955 FILE # 4545 PART 0 REEL # C-11120	
HAIR WILLIAM		
	SAULT STE. MARIE - ASSIGNMENT FROM WILLIAM JOSEPH HAIR TO WILLIAM HAIR OF THE N 1/2 OF THE NW 1/2 OF LOT NO. 5 IN THE TOWNSHIP OF LAIRD	1891
	RG 10 VOL. 2566 FILE # 115,478 PART 0 REEL # C-11240	
HAIR WILLIAM JOSEPH		
	SAULT STE. MARIE - ASSIGNMENT FROM WILLIAM JOSEPH HAIR TO WILLIAM HAIR OF THE N 1/2 OF THE NW 1/2 OF LOT NO. 5 IN THE TOWNSHIP OF LAIRD	1891
	RG 10 VOL. 2566 FILE # 115,478 PART 0 REEL # C-11240	

SUBJECT	FILE NAME	DATES
HALCROW JAMES	NORTHERN SUPERINTENDENCY - MANITOWANING - APPLICATION OF JAMES HALCROW FOR AN EXTENTION OF TIME TO PAY ARREARS ON LOT 22, CON. 12, IN SHEGUIANDAH RESERVE RG 10 VOL. 2759 FILE # 150,262 PART 0 REEL # C-11275	1894
HALDIMAND	SIX NATIONS AGENCY - CORRESPONDENCE, ENQUIRY AND REPORTS REGARDING DISCREPANCIES IN DEEDS GRANTED TO THE SIX NATIONS BY GOVERNORS HALDIMAND AND SIMCOE. RG 10 VOL. 2177 FILE # 36,539-1 PART 1 REEL # C-11174	1882-1887
HALDIMAND-LAND	CORRESPONDENCE REGARDING THE RETURN OF INDIAN LANDS IN HALDIMAND COUNTY. RG 10 VOL. 2154 FILE # 31,087 PART 0 REEL # C-11170	1881
HALDIMAND-LAND	HALDIMAND COUNTY - PATENTS TO LOTS 12 AND 13, WEST SIDE OF ARGYLE STREET, DEANS, PURCHASED BY THE TRUSTEES OF THE PRESBYTERIAN CHURCH OF CALEDONIA. RG 10 VOL. 2158 FILE # 32,480 PART 0 REEL # C-11171	1881
HALE MARY	ALNWICK AGENCY - SALE OF ISLANDS 24B AND 24D IN THE ST. LAWRENCE RIVER TO MISS MARY HALE. RG 10 VOL. 3040 FILE # 236,725-65 PART 0 REEL # C-11315	1901
HALE MARY	ALNWICK AGENCY - APPLICATION OF MISS MARY HALE TO PURCHASE ISLAND 24D IN THE ST. LAWRENCE RIVER. RG 10 VOL. 3040 FILE # 236,725-66 PART 0 REEL # C-11315	1901
HALE WILLIAM	CAPE CROKER AND SAUGEEN RESERVES - WILLIAM PLUMMER WRITES THE DEPARTMENT CONCERNING AN ERROR IN SETTLEMENT OF LOTS IN EASTNOR TOWNSHIP BY JOHNSTON GIBSON WHICH HAVE BEEN SOLD TO WILLIAM HALE AND J.B. CRAWFORD RG 10 VOL. 2045 FILE # 9157 PART 0 REEL # C-11143	1878

SUBJECT	FILE NAME	DATES
HALE WILLIAM	ALNWICK AGENCY - SALE OF ISLAND NO. 24 IN THE ST. LAWRENCE RIVER TO WILLIAM HALE OF GANANOQUE. RG 10 VOL. 2722 FILE # 144,001-135 PART 0 REEL # C-11270	1894-1901
HALE WILLIAM	ALNWICK AGENCY - SALE OF ISLAND NO. 24C IN THE ST. LAWRENCE RIVER TO WILLIAM HALE OF GANANOQUE. RG 10 VOL. 2723 FILE # 144,001-150 PART 0 REEL # C-11270	1894
HALEY HUGH	SIX NATIONS RESERVE - APPLICATION BY HUGH HALEY FOR A PATENT TO N 1/2 LOT 22, CON 2, ONONDAGA TOWNSHIP RG 10 VOL. 2097 FILE # 16,904 PART 0 REEL # C-11156	1879-1880
HALFDAY ADAM	MISSISSAUGAS OF THE CREDIT - CLAIM OF ADAM HALFDAY FOR COMPENSATION FOR IMPROVEMENTS MADE BY HIS FATHER, JOHN HALFDAY, ON LOT 9, CON. 1, TUSCARORA TOWNSHIP RG 10 VOL. 3095 FILE # 293,880 PART 0 REEL # C-11323	1906-1919
HALFDAY ELIJAH	SARNIA AGENCY - APPLICATION OF ELIJAH HALFDAY OF THE CHIPPEWAS OF SARNIA FOR A LOCATION ON LOT 8, CON. 3, SARNIA RESERVE RG 10 VOL. 2984 FILE # 212,699 PART 0 REEL # C-11306	1899
HALFDAY JOHN	MISSISSAUGAS OF THE CREDIT - CLAIM OF ADAM HALFDAY FOR COMPENSATION FOR IMPROVEMENTS MADE BY HIS FATHER, JOHN HALFDAY, ON LOT 9, CON. 1, TUSCARORA TOWNSHIP RG 10 VOL. 3095 FILE # 293,880 PART 0 REEL # C-11323	1906-1919
HALFDAY JOSEPH	CARADOC AGENCY - ESTATE OF THE LATE ABEL WANCAUSH OF THE CHIPPEWAS OF THE THAMES AND CLAIMS TO THE ESTATE SUBMITTED BY HIS FIRST WIFE NANCY QUINNO, SECOND WIFE MARY ANNE COLDWELL WANCAUSH (NOW MARY ANNE RILEY) HIS BROTHER MOSES WANCAUSH AND JOSEPH HALFDAY AND GEORGE MCLURG RG 10 VOL. 2887 FILE # 180,826 PART 0 REEL # C-9662R	1896-1901

SUBJECT	FILE NAME	DATES
HALFMOON CHARLES	MUNCEY RESERVE - CHARLES HALFMOON REPORTS THAT CHIEF JOHN TOMIGO DRINKS TOO MUCH AND IS SELLING PROPERTY. ALSO REPORT OF THE MUNCEY INDUSTRIAL SCHOOL RG 10 VOL. 1879 FILE # 1045 PART 0 REEL # C-11105	1872
HALFMOON CHARLES	MUNCEY RESERVE - COMPLAINT BY CHARLES HALFMOON THAT HIS DAUGHTER BETAY HENDRICK DID NOT RECEIVE HER FALL DISTRIBUTION MONEY RG 10 VOL. 2104 FILE # 19,050 PART 0 REEL # C-11158	1880
HALFWAY RIVER	DISTRICT NO. 7, NOVA SCOTIA - CORRESPONDENCE REGARDING TIMBER ON THE HALFWAY RIVER RESERVE RG 10 VOL. 2258 FILE # 51,138 PART 0 REEL # C-11189	1888-1893
HALFWAY RIVER	CUMBERLAND COMPANY AGENCY - CORRESPONDENCE REGARDING THE ELECTION OF PETER TONEY AS CHIEF OF THE HALFWAY RIVER BAND RG 10 VOL. 2354 FILE # 71,344 PART 0 REEL # C-11206	1890
HALIFAX	HALIFAX COUNTY, (HANTS COUNTY) N.S. AGENCY - REMOVAL OF MICMAC INDIANS LIVING AT ELMSDALE ON THE SOUTH BANK OF SHUBENACADIE RIVER AND FROM TUFT'S COVE AND ENFIELD. (ACCOUNTS, MAP). RG 10 VOL. 3119 FILE # 327,352 PART 0 REEL # C-11327	1901-1931
HALIFAX CO	HALIFAX CO. AGENCY - CORRESPONDENCE REGARDING THE ELECTION OF A CHIEF ON THE COLE HARBOUR RESERVE RG 10 VOL. 2233 FILE # 45,093 PART 0 REEL # C-11185	1883
HALIFAX COUNTY	HALIFAX COUNTY AGENCY - THE DEPARTMENT WISHES TO KNOW IF REVEREND D.C. O'CONNOR'S REMOVAL TO PROSPECT WILL AFFECT THE DISCHARGE OF HIS DUTIES RG 10 VOL. 1896 FILE # 1784 PART 0 REEL # C-11107	1882

SUBJECT	FILE NAME	DATES
HALIFAX COUNTY	HALIFAX COUNTY - NOVA SCOTIA - CORRESPONDENCE REGARDING THE SETTLEMENT OF INDIANS FROM THE COUNTY ON RESERVES RG 10 VOL. 3160 FILE # 363,417-1 PART 0 REEL # C-11332	1910-1926
HALIFAX COUNTY	HALIFAX COUNTY - NOVA SCOTIA - CORRESPONDENCE REGARDING THE SETTLEMENT OF INDIANS FROM THE COUNTY ON RESERVES RG 10 VOL. 3160 FILE # 363,417-2 PART 0 REEL # C-11332	1926-1928
HALIFAX COUNTY-LAND	HALIFAX COUNTY AGENCY - CORRESPONDENCE REGARDING CALEB F. HUBLY'S APPLICATION TO BUY A PART OF THE INGRAHAM RIVER RESERVE RG 10 VOL. 2271 FILE # 54,489 PART 0 REEL # C-11192	1889
HALIFAX COUNTY-LAND	HALIFAX COUNTY AGENCY - INQUIRY BY E. NEWCOMBE WHETHER LAND AT THE MOUTH OF INDIAN RIVER IS AN INDIAN RESERVE RG 10 VOL. 3188 FILE # 464,982 PART 0 REEL # C-11336	1915
HALIFAX-LAND	HALIFAX COUNTY, NOVA SCOTIA - MR. H.C. CAMPBELL WISHING TO EXCHANGE A PIECE OF LAND IN HIS POSSESSION FOR THE GRAND LAKE RESERVE RG 10 VOL. 3150 FILE # 356,077 PART 0 REEL # C-11331	1909-1911
HALL ANNA	ALNWICK AGENCY - SALE OF CERTAIN ISLANDS IN THE ST. LAWRENCE RIVER TO RICHARD BOYD HEATHER, ANNA HALL AND CHRISTIANA L. WILSON RG 10 VOL. 3041 FILE # 236,725-97 PART 0 REEL # C-11315	1901-1922
HALL CATHERINE	CARADOC AGENCY - CORRESPONDENCE REGARDING CATHERINE HALL'S APPLICATION TO BE REPLACED ON THE PAYLIST OF THE CHIPPEWAS OF THE THAMES RG 10 VOL. 2361 FILE # 72,891 PART 0 REEL # C-12782R	1886-1887
HALL CHARLOTTE	GARDEN RIVER RESERVE - APPLICATION BY CHARLOTTE HALL TO PURCHASE A BLOCK OF MINERAL LAND LYING NORTH OF THE WESTERLY PORTION OF BLOCK A RG 10 VOL. 2130 FILE # 25,429 PART 0 REEL # C-11164	1880-1881

SUBJECT	FILE NAME	DATES
HALL EDWARD H D		
	MUD AND RICE LAKE AGENCY - CORRESPONDENCE REGARDING THE SALE TO EDWARD H.D. HALL, OF ISLAND NO. 15, DUMMER SECTION, STONEY LAKE RG 10 VOL. 2355 FILE # 71,883 PART 0 REEL # C-11207	1886-1927
HALL ELIZABETH		
	ALNWICK AGENCY - SALE OF ISLANDS IN THE ST. LAWRENCE RIVER TO ELIZABETH HALL, WIFE OF THE REVEREND WILLIAM HALL OF MONTREAL. RG 10 VOL. 2718 FILE # 144,001-48 PART 0 REEL # C-11269	1894
HALL FRANK		
	MANITOWANING AGENCY - APPLICATION OF FRANK HALL TO PURCHASE LOT 9, CON. 2 IN ASSIGINACK TOWNSHIP. RG 10 VOL. 3030 FILE # 233,400 PART 0 REEL # C-11313	1901-1920
HALL GEORGE		
	SIX NATIONS RESERVE - GEORGE HALL ACKNOWLEDGING AN ERROR IN THE SUM PAID FOR THE WEST 1/2 BLOCK P, EAST OF WILKES TRACT, BRANTFORD TOWNSHIP RG 10 VOL. 1861 FILE # 186 PART 0 REEL # C-11103	1872
HALL HENRY		
	GORE BAY AGENCY - APPLICATION OF HENRY AHLL TO PURCHASE LOT 7, CON. 2 IN MILLS TOWNSHIP RG 10 VOL. 3017 FILE # 219,240 PART 0 REEL # C-11311	1900
HALL JEMIMA ELIZABETH		
	PENETANGUISHENE AGENCY - APPLICATION OF CHARLES T. COCKING AND JEMIMA ELIZABETH HALL TO PURCHASE ISLAND 84A IN GEORGIAN BAY OPPOSITE GIBSON TOWNSHIP (PLANS) RG 10 VOL. 2869 FILE # 176,296-158 PART 0 REEL # C-11290	1909-1913
HALL JOHN		
	CARADOC AGENCY - CLAIM OF JOHN HALL, A MISSIONARY ON THE MUNCEY RESERVE TO LAND SUPPOSEDLY GRANTED TO THE CHIPPEWAS AT FORT MALDEN AFTER THE REVOLUTIONARY WAR RG 10 VOL. 3058 FILE # 250,723 PART 0 REEL # C-11318	1902

SUBJECT	FILE NAME	DATES
HALL LUCAS		
	MANITOWANING AGENCY - CANCELLATION OF THE SALE TO LUCAS HALL OF LOT 3 CON 13, ASSIGINACK TOWNSHIP RG 10 VOL. 3189 FILE # 469,094 PART 0 REEL # C-11336	1915
HALL REVEREND WILLIAM		
	ALNWICK AGENCY - SALE OF ISLANDS IN THE ST. LAWRENCE RIVER TO ELIZABETH HALL, WIFE OF THE REVEREND WILLIAM HALL OF MONTREAL. RG 10 VOL. 2718 FILE # 144,001-48 PART 0 REEL # C-11269	1894
HALL REVEREND WILLIAM		
	ALNWICK AGENCY - SALE OF ISLANDS IN THE ST. LAWRENCE RIVER TO THE REVEREND WILLIAM HALL OF MONTREAL. RG 10 VOL. 2720 FILE # 144,001-77 PART 0 REEL # C-11270	1894
HALL ROBERT THOMAS		
	GORE BAY AGENCY - APPLICATION FOR PATENT, FOR ROBERT THOMAS HALL, TO LOT 1, CON 15 GORDON TOWNSHIP RG 10 VOL. 2282 FILE # 56,522 PART 0 REEL # C-11194	1884
HALL SHERIFF JAMES		
	RICE AND MUD LAKE AGENCY APPLICATION FROM JAMES SHERIFF HALL TO PURCHASE ISLAND NO. 10, DUMMER TOWNSHIP, STONEY LAKE. RG 10 VOL. 2428 FILE # 88,997 PART 0 REEL # C-11220	1888
HALL W J		
	ANDERDON RESERVE - MR. W.J. HALL REQUESTS TO PURCHASE PEACH ISLAND AT THE ENTRANCE TO LAKE ST. CLAIR RG 10 VOL. 1884 FILE # 1258 PART 0 REEL # C-11106	1873
HALL WILLARD		
	NORTHERN SUPERINTENDENCY - 1 DIVISION - MANITOWANING - WILLARD HALL REQUESTING THAT LOTS 3 AND 6, EAST RANGE, GORDON TOWNSHIP, BE SOLD TO HIM RG 10 VOL. 1870 FILE # 649 PART 0 REEL # C-11104	1873-1877
HALL WILLIAM		
	ALNWICK RESERVE - APPLICATION OF WILLIAM HALL TO PURCHASE SUGAR ISLAND IN THE ST. LAWRENCE RIVER RG 10 VOL. 1904 FILE # 2204 PART 0 REEL # C-11108	1873

SUBJECT	FILE NAME	DATES
HALL WILLIAM	WALPOLE ISLAND RESERVE - WILLIAM HALL ESTABLISHING HIS CLAIM TO TICK ISLAND IN THE ST. CLAIR RIVER RG 10 VOL. 1971 FILE # 5441 PART 0 REEL # C-11124	1875
HALL WILLIAM	GORE BAY AGENCY - APPLICATION OF WILLIAM HALL TO PURCHASE LOT 1, CON. 2, GORDON TOWNSHIP RG 10 VOL. 2987 FILE # 214,060 PART 0 REEL # C-11306	1899
HALL WILLIAM	MANITOWANING AGENCY - APPLICATION OF WILLIAM HALL TO PURCHASE LOT 17, CON. 4, SANDFIELD TOWNSHIP RG 10 VOL. 3084 FILE # 277,520 PART 0 REEL # C-11322	1904
HALL WILLIAM G	WALPOLE ISLAND RESERVE - PURCHASE OF PEACH ISLAND IN THE DETROIT RIVER BY WILLIAM G. HALL RG 10 VOL. 1908 FILE # 2359 PART 0 REEL # C-11109	1870-1910
HALLERAN FRANCIS	SARNIA AGENCY - ASSIGNMENT FROM FRANCIS HALLERAN TO W. FLETCHER YATES ET AL, OF LOT B, N. LONGWOOD ROAD, ZONE TOWNSHIP RG 10 VOL. 2369 FILE # 74,519 PART 0 REEL # C-11209	1887
HALLORAN FRANCIS	MORAVIAN RESERVE - SALE OF LOT B, NORTH OF THE LONGWOODS ROAD TO FRANCIS HALLORAN ZONE TOWNSHIP RG 10 VOL. 2020 FILE # 8354 PART 0 REEL # C-11136	1877-1949
HALTON COUNTY-LAND	TRAFALGAR TOWNSHIP, HALTON COUNTY CORRESPONDENCE REGARDING LOT 5, N.W. OF TRILLER ST., VILLAGE OF BRONTE RG 10 VOL. 2233 FILE # 45,185 PART 0 REEL # C-11185	1883
HALTON COUNTY-LAND	TRAFALGAR TOWNSHIP, HALTON COUNTY - CORRESPONDENCE REGARDING LOT 31, NORTH OF CHISHOLM ST., VILLAGE OF BRONTE RG 10 VOL. 2237 FILE # 45,618 PART 0 REEL # C-11185	1883

SUBJECT	FILE NAME	DATES
HALTON COUNTY-LAND	TRAFALGAR TOWNSHIP, HALTON COUNTY - CORRESPONDENCE REGARDING LOT 7, SOUTH OF TRILLER STREET, VILLAGE OF BRONTE RG 10 VOL. 2237 FILE # 45,638 PART 0 REEL # C-11185	1883
HALTON COUNTY-LAND	TRAFALGAR TOWNSHIP, HALTON COUNTY - ENQUIRY AS TO THE PRICE OF CERTAIN LOTS IN THE VILLAGE OF BRONTE RG 10 VOL. 2238 FILE # 45,761 PART 0 REEL # C-11185	1883
HALTON COUNTY-LAND	TRAFALGAR TOWNSHIP, HALTON COUNTY APPLICATION TO BUY LOTS 16 N. & 19 S. OF ONTARIO ST. & 23 & 24 S OF TRILLER ST., VILLAGE OF BRONTE RG 10 VOL. 2241 FILE # 46,566 PART 0 REEL # C-11186	1883
HALTON COUNTY-LAND	HALTON COUNTY - CORRESPONDENCE REGARDING VARIOUS LOTS IN THE TOWN OF BRONTE RG 10 VOL. 2288 FILE # 57,180 PART 0 REEL # C-11195	1885-1889
HAME GEORGE	CAPE CROKER AGENCY - APPLICATION FROM GEORGE HAME TO PURCHASE LOT 20, CONCESSION 10, E.B.R., TOWNSHIP OF ALBEMARLE. RG 10 VOL. 2436 FILE # 90,267 PART 0 REEL # C-11221	1888
HAMILTON	CAPE CROKER RESERVE - REQUEST FROM PATTERSON, BEATTY AND HAMILTON FOR CERTIFICATES FOR LOT 25, CONCESSION 25, KEPPEL TOWNSHIP. REQUEST FOR CERTIFICATE FOR LOT 20 ON BIG ISLAND IN PRINCE EDWARD COUNTY RELATING TO ALNWICK INDIANS RG 10 VOL. 1866 FILE # 481 PART 0 REEL # C-11104	1872
HAMILTON	SIX NATIONS RESERVE - BARRISTERS BEATTY, HAMILTON AND CASSELS INQUIRING ABOUT LAND GRANTED TO WILLIAM CLAUS FROM LORD SELKIRK, MOULTON TOWNSHIP, HALDIMAND COUNTY RG 10 VOL. 2014 FILE # 7993 PART 0 REEL # C-11134	1877

SUBJECT	FILE NAME	DATES
HAMILTON CHARLES WILLIAM		
	MANITOWANING AGENCY - APPLICATION OF CHARLES WILLIAM HAMILTON TO PURCHASE LOTS 27 AND 28, BAY STREET SOUTH OF QUEEN STREET IN MANITOWANING.	1900-1913
	RG 10 VOL. 3025 FILE # 227,990 PART 0 REEL # C-11313	
HAMILTON DR W H		
	FORT WILLIAM AGENCY - ACCOUNT FROM DR. W.H. HAMILTON FOR MEDICAL SERVICES RENDERED	1888
	RG 10 VOL. 2399 FILE # 82,880 PART 0 REEL # C-11214	
HAMILTON FREDERICK JOHN		
	NEW CREDIT RESERVE - PAYMENT DUE BY FREDERICK JOHN HAMILTON FOR LOTS 9 AND 10, SOUTH EAST OF PORT STREET, PORT CREDIT	1889
	RG 10 VOL. 2445 FILE # 93,095 PART 0 REEL # C-11222	
HAMILTON HENRY C		
	SAULT STE. MARIE AGENCY - APPLICATION OF HENRY C. HAMILTON TO PURCHASE A PORTION OF THE NE CORNER OF THE GARDEN RIVER RESERVE ADJOINING SECTION 10 OF DUNCAN TOWNSHIP	1900
	RG 10 VOL. 3023 FILE # 226,161 PART 0 REEL # C-11312	
HAMILTON J C		
	MANITOWANING - J.C. HAMILTON, BARRISTER IS ENQUIRING ON CHIEF ASSIKINACK, LATE INTERPRETER ON MANITOULIN ISLAND	1892-1911
	RG 10 VOL. 2649 FILE # 131,338 PART 0 REEL # C-11257	
HAMILTON JAMES		
	MANITOWANING - HARRIS MAGEE AND CO. BARRISTERS REQUEST A COPY OF THE DEED FROM JAMES M. KIRBY TO JAMES HAMILTON ET AL FOR BLOCK A IN THE MILL BLOCK ON THE RIVER AU SABLE, AMABEL TOWNSHIP	1878
	RG 10 VOL. 2065 FILE # 10,153 PART 0 REEL # C-11148	
HAMILTON JAMES		
	NEW CREDIT AGENCY - APPLICATION OF JAMES HAMILTON TO PURCHASE A SMALL GORE LOT BOUNDED BY BROOK AND PARK STREETS IN THE VILLAGE OF PORT CREDIT, TOWNSHIP OF TORONTO.	1889-1914
	RG 10 VOL. 2456 FILE # 94,995 PART 0 REEL # C-11223	

SUBJECT	FILE NAME	DATES
HAMILTON JOHN W		
	SAULT STE. MARIE - JOHN W. HAMILTON INQUIRING WHETHER THE PATENT HAS ISSUED FOR MINING LOCATION NO. 1 GARDEN RIVER RESERVE RG 10 VOL. 2072 FILE # 10,659 PART 0 REEL # C-11150	1878
HAMILTON MRS ROBERT		
	SIX NATIONS RESERVE - D. THOMPSON M.P. REQUESTING THAT MRS. ROBERT HAMILTON BE ISSUED A PATENT FOR THE S. 1/2, LOT 12, CON. 3, SENECA TOWNSHIP WITHOUT GOING THROUGH THE HEIR AND DEVISEE COMMITTEE RG 10 VOL. 1944 FILE # 4226 PART 0 REEL # C-11117	1874-1875
HAMILTON P J		
	CAPE CROKER AND SAUGEEN RESERVES - APPLICATION FOR A REFUND TO P.J. HAMILTON OF THE AMOUNT PAID ON LOT 54 WEST END OF HALF MILE STRIP, AMABEL TOWNSHIP RG 10 VOL. 2040 FILE # 8958 PART 0 REEL # C-11141	1877
HAMILTON PROVIDENT AND LOAN COMPANY		
	CAPE CROKER AGENCY - SALE OF LOT 21, CON. 3, WEST OF BURY ROAD IN LINDSAY TOWNSHIP TO JAMES IRWIN AND LATER TO WILLIAM CONLEY AND THE HAMILTON PROVIDENT AND LOAN COMPANY RG 10 VOL. 2983 FILE # 212,460 PART 0 REEL # C-11306	1899-1908
HAMILTON PROVIDENT LOAN SOCIETY		
	CAPE CROKER AGENCY - REQUEST FROM THE HAMILTON PROVIDENT LOAN SOCIETY FOR PATENTS FOR LOT 7, CONCESSION 7, E.B.R. AND LOT 21, CONCESSION 12, E.B.R., ALBEMARLE. RG 10 VOL. 2156 FILE # 31,866 PART 0 REEL # C-11170	1881
HAMILTON ROBERT		
	SIX NATIONS RESERVE - CORRESPONDENCE RELATIVE TO THE PAYMENT OF ARREARS DUE ON THE S 1/2 OF LOT 12, CON. 3, EAST STONEY CREEK ROAD, TOWNSHIP OF SENECABY ROBERT HAMILTON. RG 10 VOL. 2609 FILE # 123,217 PART 0 REEL # C-11249	1892
HAMILTON ROBERT		
	GORE BAY AGENCY - APPLICATION OF ROBERT HAMILTON FOR AN EXTENSION TO PAY ARREARS ON LAND IN GORE BAY. RG 10 VOL. 2742 FILE # 146,088 PART 0 REEL # C-11273	1894

SUBJECT	FILE NAME	DATES
HAND E H		
	ALNWICK RESERVE - APPLICATION BY E.H. HAND TO PURCHASE GRAPE ISLAND IN RICE LAKE RG 10 VOL. 2101 FILE # 18,378 PART 0 REEL # C-11158	1880
HAND SWITHIN		
	SAUGEEN RESERVE - WILLIAM BULL REQUESTING FOR SWITHIN HAND, A REDUCTION IN PRICE ON LOT 16, CONCESSION 6, AMABEL TOWNSHIP RG 10 VOL. 1889 FILE # 1472 PART 0 REEL # C-11106	1873
HANER W		
	NORTHERN SUPERINTENDENCY, 1 DIVISION - MANITOWANING - RECOMMENDATION THAT FOREST BAILIFF, W. HANER EXAMINE THE TIMBER ON LOG NO. 8, CON. 17, TOWNSHIP OF CAMPBELL APPLIED FOR BY W.J. BERRY AND BROTHER. RG 10 VOL. 2533 FILE # 110,335 PART 0 REEL # C-11235	1890
HANER WILLIAM		
	MANITOWANING AGENCY - APPLICATIONS OF WILLIAM HANER JR., ROBERT WILLIAM MARSHALL AND NAN MCMINN TO PURCHASE CERTAIN LOTS IN ASSIGINACK TOWNSHIP RG 10 VOL. 2956 FILE # 204,016 PART 0 REEL # C-11303	1898-1907
HANER WILLIAM		
	MANITOWANING AGENCY - APPLICATION OF WILLIAM HANER TO PURCHASE LOT 21, CON. 4, ASSIGINACK TOWNSHIP RG 10 VOL. 3096 FILE # 295,888 PART 0 REEL # C-11324	1906
HANES CHARLES SAMUEL		
	THESSALON AGENCY - APPLICATION OF CHARLES SAMUEL HANES FOR PATENT TO CERTAIN LOTS IN COBDEN TOWNSHIP RG 10 VOL. 3088 FILE # 279,660 PART 0 REEL # C-11322	1904-1917
HANES WILLIAM		
	MANITOWANING - REQUEST THAT A PATENT BE ISSUED TO WILLIAM HANES FOR LOTS 27 AND 28, CON 1, ASSIGINACK TOWNSHIP RG 10 VOL. 2012 FILE # 7835 PART 0 REEL # C-11134	1877

SUBJECT	FILE NAME	DATES
HANEY H H		
	SARNIA AGENCY - REQUEST THAT THE SALE OF THE N. 1/2 OF LOT 6, CON. 7, ANDERDON TOWNSHIP TO H.H. HANEY BE CANCELLED AND SOLD TO HIS WIDOW RG 10 VOL. 2370 FILE # 74,814 PART 0 REEL # C-11209	1887
HANNA JOHN S		
	MANITOWANING - CORRESPONDENCE REGARDING THE ARREARS DUE BY JOHN S. HANNA ON LOT NO. 25, CON. 3, TEHKUMMAH TOWNSHIP. RG 10 VOL. 2586 FILE # 118,587 PART 0 REEL # C-11244	1891-1900
HANNAH		
	CAPE CROKER RESERVE - MESSRS. INCE AND HANNAH INQUIRING IF THE PATENT IS REGISTERED FOR LOT 19, CONCESSION 2, SOUTH OF THE CENTRE DIAGONAL ROAD, KEPPEL TOWNSHIP RG 10 VOL. 1894 FILE # 1731 PART 0 REEL # C-11107	1873
HANNAH GEORGE		
	CAPE CROKER AND SAUGEEN RESERVES - APPLICATION BY W.C. SIMPSON AND GEORGE HANNAH FOR A REDUCTION IN PRICE ON LOTS 4 AND 5, CON 5, SOUTH OF CENTRE DIAGONAL, KEPPEL TOWNSHIP RG 10 VOL. 2069 FILE # 10,373 PART 0 REEL # C-11149	1878
HANNAH JAMES		
	MANITOWANING AGENCY - APPLICATION OF JAMES HANNAH TO PURCHASE LOT 22, CON. 4, ASSIGINACK TOWNSHIP RG 10 VOL. 2962 FILE # 206,246 PART 0 REEL # C-11303	1899
HANNIS JEAN BAPTISTE		
	BCANCOUR AGENCY - CLAIM OF JEAN BAPTISTE HANNIS, TO AN ISLAND ON THE BEANCOUR RESERVE AS HEIR OF URSULE MACKINACK, HIS MOTHER-IN-LAW RG 10 VOL. 2424 FILE # 87,635 PART 0 REEL # C-11218	1888
HANNIS LOUIS		
	SAINT FRANCOIS AGENCY - CORRESPONDENCE REGARDING THE LAND OF THE LATE LOUIS HANNIS IN DISPUTE BETWEEN JOSEPH LAURENT AND HANNAH CAPINO. RG 10 VOL. 2498 FILE # 103,020 PART 0 REEL # C-11230	1890-1894

SUBJECT	FILE NAME	DATES
HANSON DANIEL	TOBIQUE RESERVE - DANIEL HANSON WISHES TO PURCHASE ONE HALF OF LOT 28, TOBIQUE RG 10 VOL. 1998 FILE # 7181 PART 0 REEL # C-11131	1883
HANSON HENRY EDWARD	CAPE CROKER AGENCY - LETTER REGARDING AN APPLICATION FOR PATENTS BY MR. HENRY EDWARD HANSON FOR LOTS 6 & 7, CON 4, & LOT 6, CON 5 EAST OF BURY BURY ROAD, LINDSAY TOWNSHIP RG 10 VOL. 2275 FILE # 55,183 PART 0 REEL # C-11193	1884
HANSULD JOHN	CAPE CROKER AND SAUGEEN RESERVES - JOHN HANSULD AND LOUIS GISULD REQUEST A PATENT TO LOT 21, CON 4, EAST OF BURY ROAD, ALBEMARLE TOWNSHIP RG 10 VOL. 2019 FILE # 8337 PART 0 REEL # C-11136	1877
HANTS	HANTS COUNTY, N.S. AGENCY - RESOLUTION OF THE MICMACS OF HANTS COUNTY TO PAY ACCOUNTS OF DR. ANNIE HENNINGS OF CHEVIRIE FOR PROFESSIONAL SERVICES. RG 10 VOL. 3125 FILE # 338,111 PART 0 REEL # C-11328	1908-1909
HANTS CO	HANTS CO. AGENCY, INDIAN BROOK RESERVE - QUESTION IF AN ILLEGITIMATE INDIAN CAN COME UNDER NOVA SCOTIA'S BASTARDY ACT. RG 10 VOL. 2188 FILE # 38,030 PART 0 REEL # C-11176	1887
HANTS COUNTY	NOVA SCOTIA - HANTS COUNTY AGENCY - CORRESPONDENCE REGARDING THE ELECTION OF CHIEFS RG 10 VOL. 2396 FILE # 81,820 PART 0 REEL # C-11214	1891
HANTS COUNTY	HALIFAX COUNTY, (HANTS COUNTY) N.S. AGENCY - REMOVAL OF MICMAC INDIANS LIVING AT ELMSDALE ON THE SOUTH BANK OF SHUBENACADIE RIVER AND FROM TUFT'S COVE AND ENFIELD. (ACCOUNTS, MAP). RG 10 VOL. 3119 FILE # 327,352 PART 0 REEL # C-11327	1901-1931

SUBJECT	FILE NAME	DATES
HANTS COUNTY-LAND		
	HANTS COUNTY AGENCY, N.S. - ESTATE OF THE LATE STEPHEN CHARLES OF THE SHUBENACADIE RESERVE (COPY OF WILL) RG 10 VOL. 2931 FILE # 193,339 PART 0 REEL # C-9663R	1899-1905
HARAKIVATIRON LAURENT		
	CAUGHNAWAGA AGENCY - CORRESPONDENCE REGARDING A LAND DISPUTE BETWEEN REGIS WATIANRAIME AND LAURENT RG 10 VOL. 2388 FILE # 79,770 PART 0 REEL # C-11212	1887-1888
HARDGROVE RICHARD		
	MANIWAKI RESERVE - CLAIMS BY RICHARD HARDGROVE TO LOT 18, 19, AND 20 IN THE GATINEAU FRONT MANIWAKI TOWNSHIP RG 10 VOL. 1990 FILE # 6619 PART 0 REEL # C-11129	1876-1880
HARDING ROBERT		
	CAPE CROKER AGENCY - CORRESPONDENCE REGARDING ROBERT HARDING'S APPLICATION FOR A LICENCE TO CUT & REMOVE TIMBER FROM PART OF LOT 4, CON 1, WEST OF BURY ROAD, EASTNOR TOWNSHIP RG 10 VOL. 2299 FILE # 59,546 PART 0 REEL # C-11197	1885
HARDMAN ALEXANDER		
	CAPE CROKER AGENCY - APPLICATION FOR PATENT BY ALEXANDER HARDMAN & PRYOR HARDMAN FOR LOT 22, CON 5, WEST OF BURY ROAD, ALBEMARLE TOWNSHIP RG 10 VOL. 2322 FILE # 64,668 PART 0 REEL # C-11201	1885
HARDMAN PRYOR		
	CAPE CROKER AGENCY - APPLICATION FOR PATENT BY ALEXANDER HARDMAN & PRYOR HARDMAN FOR LOT 22, CON 5, WEST OF BURY ROAD, ALBEMARLE TOWNSHIP RG 10 VOL. 2322 FILE # 64,668 PART 0 REEL # C-11201	1885
HARDY		
	SIX NATIONS RESERVE - HARDY AND WILKES REQUESTING A CERTIFICATE THAT EDWARD GREENFIELD IS ENTITLED TO THE N.E. 1/4, LOT 42, CON. 2, BRANTFORD TOWNSHIP RG 10 VOL. 1948 FILE # 4267 PART 0 REEL # C-11118	1875

SUBJECT	FILE NAME	DATES
HARDY		
	SIX NATIONS RESERVE - SOLICITORS HARDY AND WILKES REQUEST ISSUE OF A PATENT TO ZENEAS WEAVER. (LOT AND CON UNKNOWN) RG 10 VOL. 1971 FILE # 5445 PART 0 REEL # C-11124	1875
HARE WALTER P		
	THESSALON AGENCY - CORRESPONDENCE REGARDING THE SALE OF LAND IN THESSALON TOWNSHIP TO WALTER P. HARE. RG 10 VOL. 2746 FILE # 146,705 PART 0 REEL # C-11273	1894-1895
HARE WILLIAM J		
	NEW CREDIT AGENCY - WILLIAM J. HARE OF PORT CREDIT IS REQUESTING INFORMATION REGARDING LOTS 5 AND 6 SOUTH OF LAKE ST., WEST OF THE RIVER PORT CREDIT. RG 10 VOL. 2485 FILE # 101,011 PART 0 REEL # C-11228	1889
HARKIN JAMES BERNARD		
	HEADQUARTERS - OTTAWA - APPOINTMENT OF JAMES BERNARD HARKIN AS PRIVANT SECRETARY TO THE MINISTER OF THE INTERIOR RG 10 VOL. 3052 FILE # 242,830 PART 0 REEL # C-11317	1901-1910
HARKNESS THOMAS		
	CAPE CROKER AND SAUGEEN RESERVES - THOMAS GILPIN ASSIGNEE OF THOMAS HARKNESS FOR LOTS 1 AND 2, NORTH OF DIVISION STREET AND EAST OF MCNAUGHTON STREET, WIARTON, SEEKS PERMISSION TO ASSIGN HIS PROPERTY RG 10 VOL. 1969 FILE # 5321 PART 0 REEL # C-11124	1875
HARKNESS WILLIAM		
	SARNIA RESERVE - REQUEST TO THE DEPARTMENT TO COMPENSATE WILLIAM HARKNESS FOR A ROAD THROUGH LOT 7, S. SIDE OF WELLINGTON ST. TO CONNECT WITH MILTON ST., SARNIA (PLAN) RG 10 VOL. 2092 FILE # 15,312 PART 0 REEL # C-11155	1879
HARLEY CHARLES ALFORD		
	NORTHERN SUPERINTENDENCY - SAULT STE. MARIE - APPLICATION FOR PATENT FROM CHARLES ALFORD HARLEY FOR S.W. 1/4 OF SECTION 20, MACDONALD TOWNSHIP RG 10 VOL. 2410 FILE # 84,815 PART 0 REEL # C-11216	1888

SUBJECT	FILE NAME	DATES
HARLOW HOHN	DISTRICT NO. 1 NOVA SCOTIA - AGENT JOHN HARLOW SENDING THE CENSUS AND SCHOOL RETURN RG 10 VOL. 1938 FILE # 3789 PART 0 REEL # C-11116	1874
HARLOW JOHN	WHYCOCOMAGH RESERVE - AGENT JOHN HARLOW REPORTS ON THE SCHOOL AND THE PROGRESS OF THE INDIANS RG 10 VOL. 1860 FILE # 146 PART 0 REEL # C-11103	1872
HARLOW JOHN	BEAR RIVER RESERVE - JOHN HARLOW REPORTING ON THE BEAR RIVER SCHOOL IN ANNAPOLIS COUNTY RG 10 VOL. 1876 FILE # 909 PART 0 REEL # C-11105	1872
HARLOW JOHN	BEAR RIVER RESERVE - LETTER FROM THE DEPARTMENT TO JOHN HARLOW STATING THAT HE MAY RUN A NEW SURVEY ESTABLISHING THE RESERVE BOUNDARIES RG 10 VOL. 1957 FILE # 4661 PART 0 REEL # C-11121	1875
HARLOW JOHN	BEAR RIVER RESERVE - AGENT JOHN HARLOW REPORTS THE ESTABLISHMENT OF A SCHOOL, WELL ATTENDED, ON INDIAN HILL RG 10 VOL. 2055 FILE # 9603 PART 0 REEL # C-11146	1878
HARMESS JEAN	SAINT FRANCOIS AGENCY - REQUEST BY THE ABENAKIS OF SAINT FRANCOIS THAT THEY BE PERMITTED TO ELECT TWO CHIEFS AND FOUR SUBCHIEFS AND THAT JEAN HARMESS AND SOLOMON BENEDICT BE CONFIRMED AS CHIEFS FOR LIFE RG 10 VOL. 1949 FILE # 4331 PART 0 REEL # C-11119	1875-1876
HAROLD JOHN	GORE BAY - CANCELLATION OF SALE TO JOHN HAROLD OF LOT 17, CON 6, GORDON TOWNSHIP RG 10 VOL. 2090 FILE # 14,268 PART 0 REEL # C-11155	1879
HARPELL JOHN W	CAPE CROKER AGENCY - APPLICATION OF JOHN W. HARPELL TO PURCHASE LOT 9, CONCESSION 5, IN ALBEMARLE TOWNSHIP. RG 10 VOL. 2752 FILE # 148,446 PART 0 REEL # C-11274	1894

SUBJECT	FILE NAME	DATES
HARPER GEROGE		
	ALNWICK AGENCY - CORRESPONDENCE REGARDING GRAIN RAISED BY GEORGE HARPER ON THE MISSION LOT AT ALDERVILLE. RG 10 VOL. 2214 FILE # 43,124 PART 0 REEL # C-11181	1883
HARPER J G		
	MORAVIANTOWN RESERVE - J.G. HARPER REQUESTING TO KNOW THE AMOUNT STILL DUE ON LOT 14, CONCESSION 10, ORFORD TOWNSHIP RG 10 VOL. 1915 FILE # 2701 PART 0 REEL # C-11110	1873
HARPER WALTER		
	GORE BAY AGENCY - APPLICATION OF WALTER HARPER TO PURCHASE LOT 19, CON. 6, BURPEE TOWNSHIP RG 10 VOL. 2975 FILE # 210,380 PART 0 REEL # C-11305	1899
HARPER WALTER		
	GORE BAY AGENCY - APPLICATION OF WALTER HARPER TO PURCHASE LOT 28, CON. 4, BURPEE TOWNSHIP RG 10 VOL. 2988 FILE # 214,650 PART 0 REEL # C-11306	1899-1900
HARPER WILLIAM F		
	CAPE CROKER AGENCY - AFFIDAVIT OF NON PERFORMANCE OF SETTLEMENT DUTIES ON LOT NO. 12, CON. 2, EAST OF BURY ROAD, ALBEMARLE TOWNSHIP. CANCELLATION OF SALE TO WILLIAM F. HARPER RG 10 VOL. 2529 FILE # 109,132 PART 0 REEL # C-11234	1890
HARPER WILLIAM J		
	NORTHERN SUPERINTENDENCY, 1 DIVISION - MANITOWANING - AFFIDAVIT OF THE PERFORMANCE OF SETTLEMENT DUTIES ON LOT 19, CON 12, TOWNSHIP OF COCKBURN ISLAND OCCUPIED BY WILLIAM J. HARPER. RG 10 VOL. 2497 FILE # 102,907 PART 0 REEL # C-11230	1890
HARRIOT A		
	CAPE CROKER AND SAUGEEN RESERVES - REQUEST BY JAMES ALLEN THAT A. HARRIOT BE ALLOWED TO RETURN POSSESSION OF LOT 26, CON B, AMABEL TOWNSHIP RG 10 VOL. 1976 FILE # 5775 PART 0 REEL # C-11125	1876-1879

SUBJECT	FILE NAME	DATES
HARRIS	MANITOWANING - APPLICATION BY MESSRS BARBER AND HARRIS FOR THE LAND OCCUPIED BY THE SAW AND GRIST MILLS AT GORE BAY, LOT 21 WATER ST., ALSO LOTS 22 AND 23 WATER ST. AND 22 AND 23 THORBURN ST. RG 10 VOL. 1996 FILE # 6933 PART 0 REEL # C-11130	1876
HARRIS ALFRED	RICE AND MUD LAKES AGENCY - CORRESPONDENCE REGARDING THE SALE OF BLACK ISLAND IN RICE LAKE TO ALFRED HARRIS. RG 10 VOL. 3108 FILE # 313,255 PART 0 REEL # C-11325	1907
HARRIS CHARLES	SAUGEEN RESERVE - CHARLES HARRIS REQUESTING THAT A VALUE BE SET ON LOT 15, CONCESSION A, AMABEL TOWNSHIP SO THAT HE MAY FORWARD A PAYMENT RG 10 VOL. 1890 FILE # 1528 PART 0 REEL # C-11106	1873
HARRIS CHARLES	SUPERINTENDENT WILLIAM PLUMMER OF THE CENTRAL SUPERINTENDENCY RETURNING THREE PATENTS FOR CORRECTION TO CHARLES HARRIS, ROBERT LOCHEAD AND JAMES LENNOX RG 10 VOL. 1958 FILE # 4732 PART 0 REEL # C-11121	1875
HARRIS DAVID	CAPE CROKER AND SAUGEEN RESERVES - APPLICATION BY DAVID HARRIS FOR A PATENT TO LOT 19, WEST OF SCOTT ST., WIARTON RG 10 VOL. 2109 FILE # 20,110 PART 0 REEL # C-11159	1880
HARRIS EDWIN	MUD & RICE LAKE AGENCY - CORRESPONDENCE REGARDING AGENT EDWIN HARRIS' RECOMMENDATION THAT THE INDIAN ACT BE AMMENDED TO PUNISH REDUCTION RG 10 VOL. 2325 FILE # 66,013 PART 0 REEL # C-11201	1886
HARRIS EDWIN	MUD AND RICE LAKE AGENCY - INDIAN AGENT, EDWIN HARRIS ACKNOWLEDGING THE RECEIPT OF A CHEQUE BEING THE INTEREST MONEY FOR DISTRIBUTION TO THE RICE LAKE BAND. RG 10 VOL. 2441 FILE # 92,096 PART 0 REEL # C-12783R	1889

SUBJECT	FILE NAME	DATES
HARRIS EDWIN	MUD AND RICE LAKE AGENCY - INDIAN AGENT, EDWIN HARRIS ACKNOWLEDGING THE RECEIPT OF A CHEQUE BEING THE INTEREST MONEY FOR DISTRIBUTION TO THE MUD LAKE BAND. RG 10 VOL. 2441 FILE # 92,097 PART 0 REEL # C-12783R	1889
HARRIS EDWIN	MUD AND RICE LAKE AGENCY - EDWIN HARRIS RECOMMENDS THAT LOT NO. 25 IN CON. 11, OTANABEE TOWNSHIP BE LEASED TO CHARLES TAYLOR. RG 10 VOL. 2454 FILE # 94,704 PART 0 REEL # C-11223	1889-1892
HARRIS EDWIN	MUD AND RICE LAKE AGENCY - INDIAN AGENT, EDWIN HARRIS IS REQUESTING THE DEPARTMENT OF INDIAN AFFAIRS TO SEND HIM A LIST OF THE LEASES OF PARTS OF THE RICE LAKE RESERVE. RG 10 VOL. 2465 FILE # 96,147 PART 0 REEL # C-11225	1889
HARRIS EDWIN	MUD AND RICE LAKE AGENCY - INDIAN AGENT, EDWIN HARRIS IS REPORTING THE DEATH OF JOHN IRONS AND HIS WIFE OF THE MUD LAKE BAND. HE IS ASKING WHAT DISPOSITION SHOULD BE MADE OF THE PROPERTY OF THE DECEASED. RG 10 VOL. 2586 FILE # 118,564 PART 0 REEL # C-11244	1891
HARRIS GEORGE H	SIX NATIONS AGENCY - AGREEMENTS BETWEEN SAMUEL STYRES AND HENRY CRESWELL, THOMAS G. FEARMAN AND GEORGE H. HARRIS TO LEASE LOT 59, RIVER RANGE, ONONDAGA TOWNSHIP RG 10 VOL. 2954 FILE # 203,241 PART 0 REEL # C-11303	1898-1909
HARRIS JAMES	SIX NATIONS AGENCY - ESTATE OF THE LATE JAMES HARRIS (COPY OF WILL) RG 10 VOL. 2916 FILE # 185,839 PART 0 REEL # C-9662	1897
HARRIS JOHN	SAULT STE. MARIE - OBADJIWAN RESERVE - JOHN HARRIS FOR LOTS IN TILLEY TOWNSHIP RG 10 VOL. 1904 FILE # 2226 PART 0 REEL # C-11108	1873

SUBJECT	FILE NAME	DATES
HARRIS JOHN	MANITOWANING - APPLICATION BY JOHN HARRIS FOR A REFUND OF MONEY PAID ON LOTS 3, 4 AND 5, CON 8, HOWLAND TOWNSHIP. CANCELLATION OF SALE TO JAMES JAMIESON RG 10 VOL. 2049 FILE # 9373 PART 0 REEL # C-11144	1878
HARRIS MICHAEL	HEADQUARTERS - MICHELL HARRIS OF SARNIA APPLYING FOR APPOINTMENT AS INDIAN AGENT IN THE DISTRICT OF FORT ALEXANDER OR ST. PETERS RG 10 VOL. 1944 FILE # 4188 PART 0 REEL # C-11117	1874-1875
HARRIS WILLIAM	SIX NATIONS AGENCY - COUNCIL DECIDING THAT WILLIAM HARRIS IS THE OWNER OF THE PART HE IS OCCUPYING OF THE NORTH 1/2 OF LOT 3, CON. 6, TUSCARORA RG 10 VOL. 3164 FILE # 377,501 PART 0 REEL # C-11333	1911
HARRISON ERNEST	SAULT STE. MARIE - (GARDEN RIVER) - APPLICATION NO. 92 OF ERNEST HARRISON FOR A MINING LOCATION ON THE GARDEN RIVER RESERVE RG 10 VOL. 2888 FILE # 181,609-26 PART 0 REEL # C-11292	1896-1897
HARRISON ERNEST	SAULT STE. MARIE - (GARDEN RIVER) - APPLICATION NO. 90 OF ERNEST HARRISON ON BEHALF OF GORDON MICHAEL FOR A MINING LOCATION ON THE GARDEN RIVER RESERVE RG 10 VOL. 2888 FILE # 181,609-24 PART 0 REEL # C-11292	1897-1898
HARRISON ERNEST	SAULT STE. MARIE - (GARDEN RIVER) - APPLICATION NO. 91 OF ERNEST HARRISON FOR A MINING LOCATION ON THE GARDEN RIVER RESERVE RG 10 VOL. 2888 FILE # 181,609-25 PART 0 REEL # C-11292	1897-1898
HARRISON ERNEST	SAULT STE. MARIE - (GARDEN RIVER) - APPLICATION NO. 99 OF ERNEST HARRISON FOR A MINING LOCATION ON THE GARDEN RIVER RESERVE (SKETCH) RG 10 VOL. 2889 FILE # 181,609-34 PART 0 REEL # C-11292	1897-1898

SUBJECT	FILE NAME	DATES
HARRISON ERNEST	SAULT STE. MARIE - (GARDEN RIVER) - APPLICATION NO. 100 OF ERNEST HARRISON FOR A MINING LOCATION ON THE GARDEN RIVER RESERVE (SKETCH) RG 10 VOL. 2889 FILE # 181,609-35 PART 0 REEL # C-11292	1897-1898
HARRISON ERNEST	SAULT STE. MARIE - (GARDEN RIVER) - APPLICATION NO. 101 OF ERNEST HARRISON FOR A MINING LOCATION ON THE GARDEN RIVER RESERVE (SKETCH) RG 10 VOL. 2889 FILE # 181,609-36 PART 0 REEL # C-11292	1897-1898
HARRISON ERNEST	SAULT STE. MARIE - (GARDEN RIVER) - THIRTEEN ASSIGNMENTS OF MINING CLAIMS ON THE GARDEN RIVER RESERVE FROM JOSEPH COZENS AND ERNEST HARRISON TO THE SOO MINING AND EXPLORATION COMPANY OF ALGOMA LIMITED RG 10 VOL. 2889 FILE # 181,609-50 PART 0 REEL # C-11292	1897-1898
HARRISON JOHN	CAPE CROKER RESERVE - JOHN HARRISON WISHES TO PURCHASE A VACANT PIECE OF LAND OPPOSITE HIS MILL ON THE POTAWATOMI RIVER IN THE TOWNPLOT OF BROOKE RG 10 VOL. 1859 FILE # 126 PART 0 REEL # C-11103	1872
HARRISON JOHN	CAPE CROKER RESERVE - APPLICATION OF JOHN HARRISON THROUGH KEPPEL MUNICIPAL COUNCIL TO PURCHASE LOTS 14, 15 AND 16, CONCESSION 14, KEPPEL TOWNSHIP RG 10 VOL. 1890 FILE # 1527 PART 0 REEL # C-11106	1873
HARRISON JOHN	CAPE CROKER AND SAUGEEN RESERVES - TRANSFER FROM ROBERT CRAWFORD TO JOHN HARRISON OF LOT 1, CON. 9 KEPPEL TOWNSHIP RG 10 VOL. 1929 FILE # 3331 PART 0 REEL # C-11113	1874
HARRISON JOHN	CAPE CROKER AND SAUGEEN RESERVES - REQUEST FROM THE KEPPEL MUNICIPAL COUNCIL THAT A REDUCTION IN PRICE BE MADE ON LAND PURCHASED BY JOHN HARRISON WHO WANTS TO ERECT STEAM, GRIST AND SAW MILLS RG 10 VOL. 1954 FILE # 4470 PART 0 REEL # C-11120	1875

SUBJECT	FILE NAME	DATES
HARRISON JOHN	CAPE CROKER AND SAUGEEN RESERVES - APPLICATION BY JOHN HARRISON FOR A REDUCTION IN PRICE ON LOTS 14, 15, 16, CON 15 KEPPEL AND LOT 13, CON 14 KEPPEL TOWNSHIP RG 10 VOL. 2049 FILE # 9417 PART 0 REEL # C-11144	1875-1904
HARRISON JOHN	GORE BAY AGENCY - APPLICATION OF JOHN HARRISON TO PURCHASE LOT 43, CON. 8 IN ROBINSON TOWNSHIP RG 10 VOL. 2812 FILE # 165,062 PART 0 REEL # C-11282	1895
HARRISON ROBERT	SARNIA AGENCY - ACCOUNT OF ROBERT HARRISON FOR CUTTING WEEDS ON LOTS 24, 25 AND 26, CON. 7 ON THE SARNIA RESERVE RG 10 VOL. 3024 FILE # 226,510 PART 0 REEL # C-11312	1900
HARRISON THOMAS	TYENDINAGA AGENCY - CORRESPONDENCE REGARDING THE LEASING TO THOMAS HARRISON OF LOT 10, CON. A, TYENDINAGA RESERVE RG 10 VOL. 2363 FILE # 73,030 PART 0 REEL # C-11208	1886-1888
HARRISON THOMAS	TYENDINAGA AGENCY - LEASE OF THE SE 1/2 OF LOT NO. 10, CON. A, TYENDINAGA RESERVE TO THOMAS HARRISON RG 10 VOL. 2625 FILE # 126,586 PART 0 REEL # C-11252	1892
HARSHEY GEORGE	CAPE CROKER AND SAUGEEN RESERVES - APPLICATION OF GEORGE HARSHEY FOR A REDUCTION IN PRICE ON LOT 24, CONCESSION B, AMABEL TOWNSHIP RG 10 VOL. 1916 FILE # 2711 PART 0 REEL # C-11110	1873
HARSTONE WILLIAM	ALNWICK AGENCY - AGREEMENT BETWEEN SAMPSON COMEGO AND JOHN WEATHERUP AND SAMPSON COMEGO AND WILLIAM HARSTONE TO LEASE PART OF LOCATION 107 ON THE ALNWICK RESERVE RG 10 VOL. 2884 FILE # 180,172 PART 0 REEL # C-11291	1896-1905

SUBJECT	FILE NAME	DATES
HART AARON		
	ABENAKIS OF BECANCOUR - CORRESPONDENCE, PETITIONS, ORDERS-IN-COUNCIL RELATING TO THE CLAIM OF CHIEF METSALOBOLET AND THE ABENAKIS INDIANS TO LAND ON THE SEIGNIORY OF BECANCOUR WHICH WAS GRANTED TO THEM ON 30 APRIL 1708 BY AARON HART, BARON OF PORTNEUF (PLANS) RG 10 VOL. 2930 FILE # 192,758 PART 0 REEL # C-11299	1897-1899
HART G E		
	HEADQUARTERS - APPLICATION FROM G.E. HART OF THE NUMISMATIC AND ANTIQUARIUM SOCIETY OF MONTREAL FOR A COPY OF THE MEDAL ISSUED TO THE NORTHWEST INDIANS RG 10 VOL. 2002 FILE # 7437 PART 0 REEL # C-11132	1876-1877
HART J S		
	WHYCOCOMAGH RESERVE - S. MACDONNELL M.P. TRANSFERS A DEED FROM NEIL MCMILLAN TO J.S. HART FOR A LOT ON WHYCOCOMAGH (PLAN) RG 10 VOL. 2134 FILE # 26,902 PART 0 REEL # C-11165	1881
HART JACOB S		
	WHYCOCOMAGH RESERVE - JACOB S. HART REQUESTING THAT HE BE GRANTED A DEED FOR LOTS 3 AND 4 WHYCOCOMAGH OR ELSE PAID FOR HIS IMPROVEMENTS ON SAID LOTS RG 10 VOL. 1991 FILE # 6726 PART 0 REEL # C-11129	1876-1881
HART JOHN		
	TYENDINAGA RESERVE - W. FRIZZELL RETURNING A CERTIFICATE AND DRAFT PAID BY JOHN HART FOR LOT 11, CONCESSION A, TYENDINAGA TOWNSHIP RG 10 VOL. 1873 FILE # 758 PART 0 REEL # C-11105	1872
HART S E		
	ABENAKIS OF BECANCOUR - CORRESPONDENCE REGARDING S.E. HART'S CLAIM TO THE ISLE DES SAUVAGES IN THE BECANCOUR RIVER (SKETCH) RG 10 VOL. 2312 FILE # 62,439 PART 0 REEL # C-11200	1885
HARTFORD EDWARD		
	GORE BAY AGENCY - AFFIDAVIT OF IMPROVEMENTS MADE BY EDWARD HARTFORD ON LOT 7, CON 7, COCKBURN ISLAND RG 10 VOL. 2322 FILE # 64,919 PART 0 REEL # C-11201	1885

SUBJECT	FILE NAME	DATES
HARTINDALE ABRAHAM	CAPE CROKER AGENCY - APPLICATION OF ABRAHAM HARTINDALE TO PURCHASE AN ISLAND IN LAKE HURON, OPPOSITE LOT NO. 14, CON 4, WEST OF BURY ROAD, TOWNSHIP OF ALBEMARLE. RG 10 VOL. 2498 FILE # 103,099 PART 0 REEL # C-11230	1890
HARTLEY GEORGE	CAPE CROKER AND SAUGEEN RESERVE - APPLICATION BY GEORGE HARTLEY FOR A PATENT TO LOT 21, CON 7, D LINE, AMABEL TOWNSHIP RG 10 VOL. 2140 FILE # 29,316 PART 0 REEL # C-11167	1881
HARTLEY GEORGE	CAPE CROKER AND SAUGEEN RESERVES - APPLICATION BY GEORGE HARTLEY FOR THE PATENT TO LOT 21, CON D, AMABEL TOWNSHIP RG 10 VOL. 2141 FILE # 29,388 PART 0 REEL # C-11167	1881
HARTMAN CLAYTON WEBB	NORTHERN SUPERINTENDENCY, 3RD DIVISION - SAULT STE. MARIE - ASSIGNMENT FROM ROBERT RUSH TO CLAYTON WEBB HARTMAN OF THE N 1/2 OF NE 1/4 OF LOT 30, TOWNSHIP OF MACDONALD AND FROM JAMES MANNING TO CLAYTON WEBB HARTMAN OF THE S 1/2 OF THE NW 1/4 OF LOT 30, TOWNSHIP OF MACDONALD. RG 10 VOL. 2497 FILE # 102,790 PART 0 REEL # C-11230	1890
HARTMAN P B	ALNWICK AGNECY - APPLICATION OF P.B. HARTMAN OF NEW YORK, TO PURCHASE ISLANDS 98K AND 98L IN THE ST. LAWRENCE RIVER RG 10 VOL. 3043 FILE # 236,725-133 PART 0 REEL # C-11316	1901
HARTMAN REVEREND A	MORAVIAN RESERVE - APPLICATION BY REVEREND A. HARTMAN FOR A COPY OF THE DEED TO THE MORAVIAN MISSIONARIES IN 1798 AND THE REGULATIONS MADE IN 1836 RG 10 VOL. 2123 FILE # 23,285 PART 0 REEL # C-11163	1880
HARTMANN REVEREND A	MORAVIAN AGENCY - REVEREND A. HARTMANN'S REPORT OF: - 1) INDIAN AFFAIRS AT MORAVIANTOWN; 2) HIS OWN MISSIONARY WORK. RG 10 VOL. 2169 FILE # 35,335 PART 0 REEL # C-11173	1882

SUBJECT	FILE NAME	DATES
HARTRY ADELINE	MANITOWANING - CORRESPONDENCE REGARDING THE ARREARS DUE ON LOT NO. 29, CON. 2, STANDFIELD TOWNSHIP. TRANSFER OF THE LOT FROM ADELINE HARTRY TO JOHN COLE. RG 10 VOL. 2615 FILE # 124,438 PART 0 REEL # C-11250	1892
HARVEY ADELINE	POINTE BLEUE AGENCY - LAKE ST. JOHN - ESTATE OF THE LATE DAME ADELINE HARVEY WIDOW OF LOUIS PHILIPPE AND CLAIM OF HER SON ALFRED PHILIPPE TO LOTS 5 AND 6, CON. "C" IN OUIATCHOUAN TOWNSHIP RG 10 VOL. 2808 FILE # 163,335 PART 0 REEL # C-9659R	1895
HARVEY JAMES	TYENDINAGA AGENCY - TRANSFER FROM JACOB BORDEN TO JAMES ROSIER OF THE E 1/2 OF LOT 1, CON. 1 AND FROM JAMES HARVEY TO SAMUEL MCDOWELL OF THE NW 1/4, LOT 31, CON. A, SHANONVILLE. RG 10 VOL. 2459 FILE # 95,774 PART 0 REEL # C-11224	1889-1894
HARVEY WILLIAM	RIVER DESERT AGENCY - APPLICATION OF WILLIAM HARVEY TO PURCHASE LOT 26, COMANDEAU STREET AND LOT 26, TENESCO STREET IN MANIWAKI FOR THE PURPOSE OF ERECTING A LIME KILN RG 10 VOL. 2977 FILE # 210,571 PART 0 REEL # C-11305	1899
HARVIE GEORGE	ALNWICK AGENCY - AGREEMENT BETWEEN MITCHELL CHUBB AND GEORGE MCGIVERN AND LATER BETWEEN ENOCK CROW TO GEORGE HARVIE TO LEASE 23 ACRES ON LOCATION 62, ALNWICK RESERVE RG 10 VOL. 2815 FILE # 166,228 PART 0 REEL # C-11282	1895-1903
HASKINS W F	SIX NATIONS AGENCY - APPLICATION FOR PATENT FROM W.F. HASKINS, FOR S. LOT 13, CON. 14, CAYUGA TOWNSHIP RG 10 VOL. 2399 FILE # 83,000 PART 0 REEL # C-11214	1888
HASLETT JOHN I	REQUEST FROM THE DEPARTMENT OF JOHN I. HASLETT FOR MAPS RELATIVE TO HIS SURVEY OF ISLANDS ALONG THE COURSE OF THE OTONABEE RIVER IN THE VICINITY OF THE MISSISSAUGAS OF RICE AND MUD LAKES RG 10 VOL. 1901 FILE # 2018 PART 0 REEL # C-11107	1873-1874

SUBJECT	FILE NAME	DATES
HASTINGS WILLIAM JOHN	ALNWICK AGENCY - APPLICATION OF WILLIAM JOHN HASTINGS TO PURCHASE ISLAND 7B AT THE HEAD OF BEAU RIVAGE ISLAND IN THE ST. LAWRENCE RIVER. RG 10 VOL. 3046 FILE # 236,725-204 PART 0 REEL # C-11316	1916
HATT JAMES H	CAPE CROKER AGENCY - APPLICATION OF JAMES H. HATT TO PURCHASE LOTS 24 AND 25, CON. 7, WEST OF BURY ROAD IN LINDSAY TOWNSHIP RG 10 VOL. 2833 FILE # 170,167 PART 0 REEL # C-11284	1896
HATTON	SIX NATIONS RESERVE - AIKMAN AND HATTON APPLYING FOR PATENT TO SOUTH 1/2 OF LOT 18, CONCESSION 1, NORTH OF TALBOT ROAD, NORTH CAYUGA TOWNSHIP RG 10 VOL. 1876 FILE # 929 PART 0 REEL # C-11105	1872
HATZAN LEON	REQUEST BY LEON HATZAN THAT HIS MAJESTY THE KING RECEIVE TWO SONGS AND CERTAIN PICTURES FROM THE SIX NATIONS INDIANS RG 10 VOL. 3189 FILE # 470,606 PART 0 REEL # C-11337	1915-1916
HAUGHTON SAMUEL	CAPE CROKER AGENCY - CORRESPONDENCE REGARDING LOT 13, CON A, KEPPEL TOWNSHIP; PATENTED TO SAMUEL HAUGHTON RG 10 VOL. 2334 FILE # 67,370 PART 0 REEL # C-11203	1886
HAVELOCK HENRY ALLEN	NORTHERN SUPERINTENDENCY - SAULT STE. MARIE - APPLICATION FOR PATENT BY HENRYALLEN HAVELOCK FOR THE W. 1/2 OF S.W. 1/4, SECTION 19, LAIRD TOWNSHIP RG 10 VOL. 2403 FILE # 83,912 PART 0 REEL # C-11215	1888-1898
HAVER GEORGE	MANITOWANING AGENCY - APPLICATION OF GEORGE HAVER TO PURCHASE LOT 5, CON. 15, ASSIGINACK TOWNSHIP. RG 10 VOL. 3107 FILE # 311,110 PART 0 REEL # C-11325	1907-1917

SUBJECT	FILE NAME	DATES
HAWES GEORGE	CAPE CROKER AGENCY - APPLICATION OF GEORGE HAWES FOR THE PURCHASE OF LOT NO. 1, CON. 6, WEST OF BURY ROAD, TOWNSHIP OF ST. EDMUND. RG 10 VOL. 2531 FILE # 109,907 PART 0 REEL # C-11234	1890
HAWES GEORGE	CAPE CROKER AGENCY - APPLICATION FROM GEORGE HAWES TO PURCHASE LOT NO. 32, CON. 6, WEST OF BURY ROAD IN THE TOWNSHIP OF LINDSAY. RG 10 VOL. 2602 FILE # 121,477 PART 0 REEL # C-11247	1891
HAWES ROBERT	CAPE CROKER AGENCY - CANCELLATION OF THE SALE OF LOT NO. 1, CON. 6, WEST OF BURY ROAD, ST. EDMUND TOWNSHIP. APPLICATION OF ROBERT HAWES TO PURCHASE THIS LOT RG 10 VOL. 2524 FILE # 107,488 PART 0 REEL # C-11234	1890
HAWK DANIEL	CARADOC AGENCY - CORRESPONDENCE REGARDING DISPUTE OVER LAND ON THE CARADOC RESERVE BETWEEN DANIEL HAWK AND ELLEN (SENECA) LOGAN OF THE MUNCEYS OF THE THAMES AND DANIEL ALBERT OF THE CHIPPEWAS OF THE THAMES BANDS RG 10 VOL. 2758 FILE # 149,769 PART 0 REEL # C-11275	1894
HAWK JOHN	PENETANGUISHENE AGENCY - ACCOUNT OF DR. P.A. GILLESPIE FOR PROFESSIONAL SERVICES WHILE ATTENDING JOHN HAWK ON CHRISTIAN ISLAND RG 10 VOL. 2825 FILE # 168,298 PART 0 REEL # C-11283	1895-1896
HAWKES ROBERT DAVID	FORT WILLIAM AGENCY - APPLICATION OF ROBERT DAVID HAWKES FOR A PATENT TO CERTAIN LOTS SOUTH OF THE KAMINISTIQUIA RIVER IN NEEBING TOWNSHIP RG 10 VOL. 3085 FILE # 279,080 PART 0 REEL # C-11322	1904-1908
HAWKESBURY-LAND	SIX NATIONS AGENCY - CORRESPONDENCE REGARDING THE DISPOSITION SIX NATIONS LANDS IN THE TOWNSHIP OF HAWKESBURY ALONG THE OTTAWA RIVER RG 10 VOL. 3162 FILE # 365,904 PART 0 REEL # C-11333	1910

SUBJECT	FILE NAME	DATES
HAWKEY LOUISA	GORE BAY AGENCY - CORRESPONDENCE REGARDING SETTLEMENT DUTIES ON LOT 8, MAIN STREET, VILLAGE OF GORE BAY WHICH WAS ASSIGNED TO MRS. LOUISA HAWKEY BY THE EXECUTORS OF THE WILL OF THE LATE RICHARD CARNEY RG 10 VOL. 2349 FILE # 70,004 PART 0 REEL # C-11206	1886-1888
HAWKINS JOHN S	GORE BAY AGENCY - REQUEST FROM JOHN S. HAWKINS, FOR INFORMATION REGARDING THE TITLES TO INDIAN LANDS TO BE SOLD FOR TAXES. RG 10 VOL. 2689 FILE # 139,127 PART 0 REEL # C-11264	1893
HAWKINS JOHN S	GORE BAY AGENCY - APPLICATION OF JOHN S. HAWKINS FOR AN EXTENSION OF TIME TO SUBMIT PAYMENT FOR LOT 20, CON. 6 IN GORDON TOWNSHIP. RG 10 VOL. 2747 FILE # 147,070 PART 0 REEL # C-11274	1894
HAWLEY JEROME	SIX NATIONS RESERVE - REQUEST THAT JEROME HAWLEY BE GIVEN A PATENT TO LOT ONE, W. SIDE ALFRED STREET, BRANTFORD RG 10 VOL. 1948 FILE # 4289 PART 0 REEL # C-11118	1875
HAWLEY JOHN	TYENDINAGA RESERVE - JOHN HAWLEY REQUESTING A REDUCTION IN PRICE ON THE S 1/2 OF LOT 11, CON 6, TYENDINAGA TOWNSHIP RG 10 VOL. 1980 FILE # 6072 PART 0 REEL # C-11126	1876
HAY ALEXANDER	CAPE CROKER AGENCY - CORRESPONDENCE REGARDING A PROPOSED PATENT TO MR. ALEXANDER HAY FOR LOTS 47 & 48 CON 3, WEST OF BURY ROAD, ST. EDMUNDS TOWNSHIP RG 10 VOL. 2275 FILE # 55,085 PART 0 REEL # C-11193	1884
HAY DAVID	MANITOWANING AGENCY - APPLICATIONS OF DAVID HAY AND JOHN A MILNE TO PURCHASE LOTS 3 AND 4, CON. 4 AND LOTS 3 AND 4, CON. 5 IN BILLINGS TOWNSHIP RG 10 VOL. 2947 FILE # 199,477 PART 0 REEL # C-11302	1898-1907

SUBJECT	FILE NAME	DATES
HAY RUTHVEN	MANITOWANING AGENCY - APPLICATION OF RUTHVEN HAY TO PURCHASE LOT 5, CON. 12, HOWLAND TOWNSHIP RG 10 VOL. 2961 FILE # 206,163 PART 0 REEL # C-11303	1899
HAY THOMAS ERSKINE	CAPE CROKER AGENCY - APPLICATION OF THOMAS ERSKINE HAY FOR THE PURCHASE OF HAWKS NEST ISLAND, LYING OPPOSITE LOT 1, SOUTH RANGE, TOWNPLOT OF OLIPHANT, TOWNSHIP OF AMABEL. RG 10 VOL. 2435 FILE # 90,034 PART 0 REEL # C-11221	1888-1946
HAYDE ROBERT CHARLES	PENETANGUISHENE AGENCY - SALE OF ISLAND NO. 125 C IN GEORGIAN BAY OPPOSITE BAXTER TOWNSHIP TO ROBERT CHARLES HAYDE OF MIDLAND RG 10 VOL. 2861 FILE # 176,296-56 PART 0 REEL # C-11288	1904-1906
HAYDEN BARBARA	CAPE CROKER RESERVE - MRS. BARBARA HAYDEN WISHES PATENT TO ISSUE FOR LOTS 30 AND 31, CONCESSION 1, ALBEMARLE TOWNSHIP RG 10 VOL. 1856 FILE # 51 PART 0 REEL # C-11103	1872
HAYDEN LAWRENCE	CAPE CROKER AGENCY - ASSIGNMENTS FROM LAWRENCE HAYDEN TO JOHN WEBSTER AND FROM JOHN WEBSTER TO PETER ANDERSON SCOTT COVERING LOT NO. 28, CON. 6, EAST OF BURY ROAD. RG 10 VOL. 2454 FILE # 94,708 PART 0 REEL # C-11223	1889
HAYES JAMES	SIX NATIONS AGENCY - CORRESPONDENCE REGARDING THE LEASING, TO MR. JAMES HAYES OF N 1/2 OF LOT 15, CON 5, TUSCARORA TOWNSHIP RG 10 VOL. 2324 FILE # 65,306 PART 0 REEL # C-11201	1886
HAYES JAMES	CAPE CROKER AGENCY - APPLICATION OF JAMES HAYES TO PURCHASE LOTS 9 AND 10, CON. 5, WEST OF BURY ROAD IN LINDSAY TOWNSHIP RG 10 VOL. 2779 FILE # 156,344 PART 0 REEL # C-11277	1894-1895

SUBJECT	FILE NAME	DATES
HAYES MARY ELLEN	CAPE CROKER AGENCY - CORRESPONDENCE REGARDING THE CONDITIONAL REVOCATION OF CANCELLATION OF SALE TO MRS. MARY ELLEN HAYES, OF LOT 21 CON 1, EAST OF BURY ROAD, EASTNOR TOWNSHIP RG 10 VOL. 2279 FILE # 55,878 PART 0 REEL # C-11193	1884
HAYES TIMOTHY	TYENDINAGA AGENCY - ARREARS DUE BY TIMOTHY HAYES ON THE E 1/2 OF LOT 20, CON 1, AND BY PETER PEARSALL ON THE N 1/2 OF LOT 6, CON 2, TYENDINAGA RESERVE RG 10 VOL. 2511 FILE # 105,468 PART 0 REEL # C-11232	1894
HAZEL WILLIAM	TYENDINAGA AGENCY - CORRESPONDENCE REGARDING THE PAYMENT MADE BY WILLIAM HAZEL ON THE S 1/2 OF LOT 61, BLOCK M AND IDA BERRY ON LOT 15, BLOCK K, DESERONTO. RG 10 VOL. 2467 FILE # 96,642 PART 0 REEL # C-11225	1889
HEAD A	CAPE CROKER AGENCY - APPLICATION FROM A. HEAD & H. MCCARTER TO BUILD A SHINGLE MILL ON THE MARINE ALLOWANCE IN LITTLE PIKE BAY, EASTNOR TOWNSHIP RG 10 VOL. 2301 FILE # 60,310 PART 0 REEL # C-11198	1885
HEADLEY WILLIAM	SAULT STE. MARIE - LAND AGENT WILLIAM VAN ABBOTT REPORTS THE SALE TO WILLIAM HEADLEY OF N.E. 1/4, SEC 32, LAIRD TOWNSHIP RG 10 VOL. 2069 FILE # 10,439 PART 0 REEL # C-11149	1878-1882
HEADQUARTERS	HEADQUARTERS - PERSONNEL INFORMATION FORMS FOR INDIAN AFFAIRS PERSONNEL ACROSS THE COUNTRY RG 10 VOL. 1873 FILE # 770 PART 0 REEL # C-11105	1882-1890
HEADQUARTERS	HEADQUARTERS - AUDITOR GENERAL - COPY OF A MEMO REGARDING A DIFFERENCE BETWEEN FINANCE DEPARTMENT BOOKS AND THOSE OF THE INDIAN OFFICE AND MAKES SUGGESTIONS AS TO READJUSTMENT RG 10 VOL. 1875 FILE # 883 PART 0 REEL # C-11105	1872-1873

SUBJECT	FILE NAME	DATES
HEADQUARTERS	HEADQUARTERS - ORDER IN COUNCIL APPOINTING MR. R. SMITH AS SECOND CLASS JUNIOR CLERK AT OTTAWA RG 10 VOL. 1880 FILE # 1089 PART 0 REEL # C-11105	1872
HEADQUARTERS	HEADQUARTERS - COMMISSIONER ROBERT MACKENZIE FORWARDING PAYLIST OF PENSIONS AND SALARIES FOR THE WESTERN SUPERINTENDENCY RG 10 VOL. 1880 FILE # 1105 PART 0 REEL # C-11105	1872
HEADQUARTERS	HEADQUARTERS - FINANCE DEPARTMENT AUTHORITY FOR ISSUE OF A CHECK IN THE NAME OF WILLIAM SPRAGGE, DEPUTY SUPERINTENDENT GENERAL OF INDIAN AFFAIRS RG 10 VOL. 1885 FILE # 1272 PART 0 REEL # C-11106	1873
HEADQUARTERS	HEADQUARTERS - AUTHORITY FROM THE FINANCE DEPARTMENT TO ISSUE A CHECK IN THE NAME OF WILLIAM SPRAGGE, DEPUTY SUPERINTENDENT OF INDIAN AFFAIRS RG 10 VOL. 1885 FILE # 1305 PART 0 REEL # C-11106	1873
HEADQUARTERS	HEADQUARTERS - AUTHORITY BY THE FINANCE DEPARTMENT TO ISSUE A CHEQUE IN THE NAME OF WILLIAM SPRAGGE, DEPUTY SUPERINTENDENT OF INDIAN AFFAIRS RG 10 VOL. 1886 FILE # 1340 PART 0 REEL # C-11106	1873
HEADQUARTERS	HEADQUARTERS - ORDER IN COUNCIL APPOINTING JOHN W. SMALL AS AN EXTRA CLERK IN THE INDIAN BRANCH RG 10 VOL. 1887 FILE # 1410 PART 0 REEL # C-11106	1872
HEADQUARTERS	HEADQUARTERS - AUTHORITY FROM THE FINANCE DEPARTMENT TO ISSUE A CHECK TO TO WILLIAM SPRAGGE, DEPUTY SUPERINTENDENT OF INDIAN AFFAIRS RG 10 VOL. 1888 FILE # 1437 PART 0 REEL # C-11106	1873

SUBJECT	FILE NAME	DATES
HEADQUARTERS	HEADQUARTERS - ORDER IN COUNCIL EXTENDING THE EMPLOYMENT OF JOHN W. SMALL FOR 3 MONTHS AS CLERK IN THE INDIAN BRANCH RG 10 VOL. 1889 FILE # 1468 PART 0 REEL # C-11106	1873
HEADQUARTERS	HEADQUARTERS - AUTHORITY FROM THE FINANCE DEPARTMENT TO ISSUE A CHEQUE TO WILLIAM SPRAGGE, DEPUTY SUPERINTENDENT OF INDIAN AFFAIRS RG 10 VOL. 1891 FILE # 1555 PART 0 REEL # C-11106	1873
HEADQUARTERS	HEADQUARTERS - AUTHORITY FROM THE FINANCE DEPARTMENT TO ISSUE A CHEQUE IN THE NAME OF WILLIAM SPRAGGE, DEPUTY SUPERINTENDENT OF INDIAN AFFAIRS RG 10 VOL. 1891 FILE # 1607 PART 0 REEL # C-11106	1873
HEADQUARTERS	HEADQUARTERS - THE FINANCE DEPARTMENT WITH A MEMO ON THE DIFFERENCES EXISTING BETWEEN THE BOOKS OF THE INDIAN OFFICE AND THE FINANCE DEPARTMENT RG 10 VOL. 1892 FILE # 1622 1/2 PART 0 REEL # C-11106	1873
HEADQUARTERS	HEADQUARTERS - STATEMENT OF THE DISCREPANCIES BETWEEN THE INDIAN DEPARTMENT AND THE FINANCE DEPARTMENT CREDIT BALANCES RG 10 VOL. 1892 FILE # 1642 PART 0 REEL # C-11107	1873
HEADQUARTERS	HEADQUARTERS - AUTHORITY FROM THE FINANCE DEPARTMENT TO ISSUE CHEQUES TO WILLIAM SPRAGGE, DEPUTY SUPERINTENDENT OF INDIAN AFFAIRS RG 10 VOL. 1892 FILE # 1645 PART 0 REEL # C-11107	1873
HEADQUARTERS	HEADQUARTERS - AUTHORITY FROM THE FINANCE DEPARTMENT TO ISSUE A CHEQUE TO WILLIAM SPRAGGE, DEPUTY SUPERINTENDENT OF INDIAN AFFAIRS RG 10 VOL. 1893 FILE # 1655 PART 0 REEL # C-11107	1873

SUBJECT	FILE NAME	DATES
HEADQUARTERS	HEADQUARTERS - AUTHORITY FROM THE FINANCE DEPARTMENT TO ISSUE A CHEQUE TO WILLIAM SPRAGGE, DEPUTY SUPERINTENDENT OF INDIAN AFFAIRS RG 10 VOL. 1893 FILE # 1661 PART 0 REEL # C-11107	1873
HEADQUARTERS	HEADQUARTERS - ORDER IN COUNCIL AUTHORIZING A GRANT OF MONEY TO THE INDIANS OF LOWER CANADA RG 10 VOL. 1893 FILE # 1689 PART 0 REEL # C-11107	1873
HEADQUARTERS	HEADQUARTERS - AUTHORITY FROM THE FINANCE DEPARTMENT TO ISSUE A CHEQUE TO WILLIAM SPRAGGE, DEPUTY SUPERINTENDENT OF INDIAN AFFAIRS RG 10 VOL. 1895 FILE # 1759 PART 0 REEL # C-11107	1873
HEADQUARTERS	HEADQUARTERS - AUTHORITY FROM THE FINANCE DEPARTMENT TO ISSUE A CHEQUE TO WILLIAM SPRAGGE, DEPUTY SUPERINTENDENT OF INDIAN AFFAIRS RG 10 VOL. 1895 FILE # 1770 PART 0 REEL # C-11107	1873
HEADQUARTERS	HEADQUARTERS - AUTHORITY FROM THE FINANCE DEPARTMENT TO ISSUE A CHEQUE TO WILLIAM SPRAGGE, DEPUTY SUPERINTENDENT OF INDIAN AFFAIRS RG 10 VOL. 1896 FILE # 1776 PART 0 REEL # C-11107	1873
HEADQUARTERS	HEADQUARTERS - ORDER IN COUNCIL TO THE EFFECT THAT TWO MONTHS SALARY BE PAID TO THE WIDOW OF THE LATE CHARLES T. WALCOT, CLERK OF THE INDIAN DEPARTMENT RG 10 VOL. 1896 FILE # 1799 PART 0 REEL # C-11107	1873
HEADQUARTERS	HEADQUARTERS - ORDER IN COUNCIL RECOMMENDING THE APPOINTMENT OF JOSEPH E.R. PINSONNEAULT AS AGENT FOR CAUGHNAWAGA AND OKA RESERVES RG 10 VOL. 1896 FILE # 1802 PART 0 REEL # C-11107	1873
HEADQUARTERS	HEADQUARTERS - AUTHORITY FROM THE FINANCE DEPARTMENT TO ISSUE A CHEQUE TO WILLIAM SPRAGGE, DEPUTY SUPERINTENDENT OF INDIAN AFFAIRS RG 10 VOL. 1897 FILE # 1851 PART 0 REEL # C-11107	1873

SUBJECT	FILE NAME	DATES
HEADQUARTERS	HEADQUARTERS - AUTHORITY FROM THE FINANCE DEPARTMENT TO ISSUE A CHEQUE TO WILLIAM SPRAGGE, DEPUTY SUPERINTENDENT OF INDIAN AFFAIRS RG 10 VOL. 1897 FILE # 1865 PART 0 REEL # C-11107	1873
HEADQUARTERS	HEADQUARTERS - AUTHORITY FROM THE FINANCE DEPARTMENT TO ISSUE A CHEQUE TO WILLIAM SPRAGGE, DEPUTY SUPERINTENDENT OF INDIAN AFFAIRS RG 10 VOL. 1898 FILE # 1881 PART 0 REEL # C-11107	1873
HEADQUARTERS	HEADQUARTERS - ORDER IN COUNCIL APPOINTING ROBERT SINCLAIR AS ACCOUNTANT OF THE INDIAN BRANCH RG 10 VOL. 1898 FILE # 1911 PART 0 REEL # C-11107	1873
HEADQUARTERS	HEADQUARTERS - AUTHORITY FROM THE FINANCE DEPARTMENT TO ISSUE A CHEQUE TO WILLIAM SPRAGGE, DEPUTY SUPERINTENDENT OF INDIAN AFFAIRS RG 10 VOL. 1898 FILE # 1921 PART 0 REEL # C-11107	1873
HEADQUARTERS	HEADQUARTERS - AUTHORITY FROM THE FINANCE DEPARTMENT TO ISSUE A CHEQUE TO WILLIAM SPRAGGE, DEPUTY SUPERINTENDENT OF INDIAN AFFAIRS RG 10 VOL. 1898 FILE # 1932 PART 0 REEL # C-11107	1873
HEADQUARTERS	HEADQUARTERS - AUTHORITY FROM THE FINANCE DEPARTMENT TO ISSUE A CHEQUE TO WILLIAM SPRAGGE, DEPUTY SUPERINTENDENT OF INDIAN AFFAIRS RG 10 VOL. 1899 FILE # 1971 PART 0 REEL # C-11107	1873
HEADQUARTERS	HEADQUARTERS - AUTHORITY FROM THE FINANCE DEPARTMENT TO ISSUE A CHEQUE TO WILLIAM SPRAGGE, DEPUTY SUPERINTENDENT OF INDIAN AFFAIRS RG 10 VOL. 1900 FILE # 2009 PART 0 REEL # C-11107	1873
HEADQUARTERS	HEADQUARTERS - TELEGRAM FROM A. CAMPBELL TO WILLIAM SPRAGGE CONCERNING APPOINTMENT OF INDIAN COMMISSIONERS RG 10 VOL. 1900 FILE # 2012 PART 0 REEL # C-11107	1873

SUBJECT	FILE NAME	DATES
HEADQUARTERS	HEADQUARTERS - AUTHORITY FROM THE FINANCE DEPARTMENT TO ISSUE A CHEQUE TO WILLIAM SPRAGGE, DEPUTY SUPERINTENDENT OF INDIAN AFFAIRS RG 10 VOL. 1901 FILE # 2022 PART 0 REEL # C-11107	1873
HEADQUARTERS	HEADQUARTERS - AUTHORITY FROM THE FINANCE DEPARTMENT TO ISSUE A CHEQUE TO WILLIAM SPRAGGE, DEPUTY SUPERINTENDENT OF INDIAN AFFAIRS RG 10 VOL. 1902 FILE # 2091 PART 0 REEL # C-11107	1873
HEADQUARTERS	HEADQUARTERS - AUTHORITY FROM THE FINANCE DEPARTMENT TO ISSUE A CHEQUE TO E. MEREDITH, DEPUTY SUPERINTENDENT RG 10 VOL. 1902 FILE # 2130 PART 0 REEL # C-11108	1873
HEADQUARTERS	HEADQUARTERS - AUTHORITY FROM THE FINANCE DEPARTMENT TO ISSUE CHEQUES TO WILLIAM SPRAGGE, DEPUTY SUPERINTENDENT OF INDIAN AFFAIRS RG 10 VOL. 1903 FILE # 2136 PART 0 REEL # C-11108	1873
HEADQUARTERS	HEADQUARTERS - AUTHORITY FROM THE FINANCE DEPARTMENT TO ISSUE A CHEQUE TO E. MEREDITH, DEPUTY SUPERINTENDENT RG 10 VOL. 1903 FILE # 2147 PART 0 REEL # C-11108	1873
HEADQUARTERS	HEADQUARTERS - AUTHORITY FROM THE FINANCE DEPARTMENT TO ISSUE A CHEQUE TO WILLIAM SPRAGGE, DEPUTY SUPERINTENDENT OF INDIAN AFFAIRS RG 10 VOL. 1904 FILE # 2201 PART 0 REEL # C-11108	1873
HEADQUARTERS	HEADQUARTERS - ORDER IN COUNCIL TRANSFERRING MR. LECOURT TO PUBLIC WORKS AND MR. LACASSE FROM PUBLIC WORKS TO INDIAN AFFAIRS DEPARTMENT RG 10 VOL. 1904 FILE # 2212 PART 0 REEL # C-11108	1873
HEADQUARTERS	HEADQUARTERS - ORDER IN COUNCIL APPOINTING T.F.S. KIRKPATRICK TO ASSIST IN CORRESPONDENCE AND ACCOUNTS IN THE INDIAN BRANCH RG 10 VOL. 1905 FILE # 2276 PART 0 REEL # C-11108	1873

SUBJECT	FILE NAME	DATES
HEADQUARTERS	HEADQUARTERS - AUTHORITY FROM THE FINANCE DEPARTMENT TO ISSUE A CHEQUE TO WILLIAM SPRAGGE, DEPUTY SUPERINTENDENT OF INDIAN AFFAIRS RG 10 VOL. 1907 FILE # 2309 PART 0 REEL # C-11109	1873
HEADQUARTERS	HEADQUARTERS - PERSONNEL FILE CONCERNING SALARY AND PENSION TO THE WIDOW OF FREDERICK W. SMITH WHO WAS A CLERK IN THE INDIAN DEPARTMENT RG 10 VOL. 1910 FILE # 2448 PART 0 REEL # C-11109	1873-1927
HEADQUARTERS	HEADQUARTERS - DEPUTY MINISTER OF THE INTERIOR REQUESTING FROM THE FINANCE MINISTER THAT MONEY BE PLACED TO THE CREDIT OF THE COMMISSIONER OF THE NORTHWEST TERRITORIES RG 10 VOL. 1911 FILE # 2483 PART 0 REEL # C-11109	1873
HEADQUARTERS	HEADQUARTERS - LETTER OF CREDIT FROM THE AUDITOR GENERAL ISSUED TO WILLIAM SPRAGGE, DEPUTY MINISTER OF THE INTERIOR RG 10 VOL. 1911 FILE # 2490 PART 0 REEL # C-11109	1873
HEADQUARTERS	HEADQUARTERS - LETTER OF CREDIT FROM THE AUDITOR GENERAL ISSUED TO WILLIAM SPRAGGE, DEPUTY MINISTER OF INDIAN AFFAIRS RG 10 VOL. 1911 FILE # 2491 PART 0 REEL # C-11109	1873
HEADQUARTERS	HEADQUARTERS - AUTHORITY FROM THE FINANCE DEPARTMENT TO ISSUE CHEQUES TO E.A. MEREDITH, DEPUTY SUPERINTENDENT RG 10 VOL. 1911 FILE # 2494 PART 0 REEL # C-11109	1873
HEADQUARTERS	HEADQUARTERS - ORDER IN COUNCIL APPOINTING JOHN PENNER AS JUNIOR 2ND CLASS CLERK RG 10 VOL. 1912 FILE # 2551 PART 0 REEL # NOT FILMED	1873
HEADQUARTERS	HEADQUARTERS - APPLICATION BY ROBERT SINCLAIR, ACCOUNTANT IN THE INDIAN AFFAIRS DEPARTMENT, FOR AN INCREASE IN SALARY RG 10 VOL. 1912 FILE # 2533 PART 0 REEL # C-11110	1873-1875

SUBJECT	FILE NAME	DATES
HEADQUARTERS	HEADQUARTERS - PERSONNEL FILE OF CHARLES SKENE APPOINTED AS VISITING SUPERINTENDENT TO THE INDIANS ON THE EAST COAST OF LAKE HURON, NORTH OF PENETANGUISHENE RG 10 VOL. 1912 FILE # 2544 PART 0 REEL # C-11110	1873-1889
HEADQUARTERS	HEADQUARTERS - ACCOUNT CURRENT OF THE INDIAN DEPARTMENT AND SEVERAL AUTHORITIES TO ISSUE CHEQUES TO WILLIAM SPRAGGE, DEPUTY SUPERINTENDENT OF INDIAN AFFAIRS RG 10 VOL. 1914 FILE # 2627 PART 0 REEL # C-11110	1870-1873
HEADQUARTERS	HEADQUARTERS - AUTHORITY FROM THE FINANCE DEPARTMENT TO ISSUE A CHEQUE TO E.A. MEREDITH, DEPUTY SUPERINTENDENT RG 10 VOL. 1914 FILE # 2636 PART 0 REEL # C-11110	1873
HEADQUARTERS	HEADQUARTERS - ORDER IN COUNCIL CONCERNING THE RATES OF PAY FOR SURVEYORS RG 10 VOL. 1915 FILE # 2671 PART 0 REEL # C-11110	1873
HEADQUARTERS	HEADQUARTERS - ORDER IN COUNCIL APPOINTING JOSEPH A. FRASER AS PROBATIONARY CLERK IN PLACE OF JOHN SMALL RG 10 VOL. 1916 FILE # 2705 PART 0 REEL # C-11110	1873
HEADQUARTERS	HEADQUARTERS - APPOINTMENT BY ORDER IN COUNCIL OF GEORGE DECHENES AS INDIAN LANDS AGENT FOR VIGER TOWNSHIP RG 10 VOL. 1916 FILE # 2710 PART 0 REEL # C-11110	1873-1874
HEADQUARTERS	HEADQUARTERS - ORDER IN COUNCIL STATING THAT THE BOND OF THE CITIZENS INSURANCE AND INVESTMENT COMPANY IS SUFFICIENT WHENEVER A PUBLIC OFFICIAL IS REQUIRED TO GIVE SECURITY FOR A TRUSTED POSITION RG 10 VOL. 1917 FILE # 2761 PART 0 REEL # C-11110	1873

SUBJECT	FILE NAME	DATES
HEADQUARTERS	HEADQUARTERS - REQUEST FROM BENOIT BARETTE FOR INFORMATION CONCERNING FORMER CLERK OF THE INDIAN DEPARTMENT, JEAN VERCH,ERES DE BOUCHERVILLE RG 10 VOL. 1919 FILE # 2833 PART 0 REEL # C-11111	1945
HEADQUARTERS	HEADQUARTERS - ACCOUNT BY SIMON J. DAWSON OF HIS INVOLVEMENT WITH THE WOLSELY EXPEDITION OF 1869 AND AN ACCOUNT FOR $1000. APPLICATION FOR DAWSON'S NIECE MARY FULLER TO RECEIVE A PENSION IN VIEW OF HIS GREAT SERVICE TO THE INDIAN AFFAIRS DEPARTMENT RG 10 VOL. 1921 FILE # 2914 PART 0 REEL # C-11111	1874-1922
HEADQUARTERS	HEADQUARTERS - CIRCULAR TO VISITING SUPERINTENDENTS AND AGENTS CONCERNING THE UNDESIRABILITY OF DEPUTATIONS NOT SANCTIONED BY INDIAN BANDS OR THE DEPARTMENT RG 10 VOL. 1933 FILE # 3484 PART 0 REEL # C-11114	1874
HEADQUARTERS	HEADQUARTERS - R.W. MCLACHLAN REQUESTING A COPY OF THE MEDAL GIVEN TO THE NORTH WEST INDIANS RG 10 VOL. 1934 FILE # 3566 PART 0 REEL # C-11114	1874
HEADQUARTERS	HEADQUARTERS - CROWN TIMBER AGENT A.J. RUSSEL SENDING A REPORT RESPECTING INDIAN TIMBER REGULATIONS FOR ONTARIO AND QUEBEC RG 10 VOL. 1935 FILE # 3600 PART 0 REEL # C-11115	1874
HEADQUARTERS	HEADQUARTERS - SUGGESTIONS BY SUPERINTENDENTS AND AGENTS AS TO MODIFICATION ON THE TIMBER TARIFF REGULATIONS RG 10 VOL. 1935 FILE # 3590 PART 0 REEL # C-11114	1874-1875
HEADQUARTERS	HEADQUARTERS - PERSONNEL FILE OF ALLAN NAPIER MCNEILL CLERK IN THE INDIAN DEPARTMENT. ORDER IN COUNCIL APPOINTING LAWRENCE VANKOUGHNETT DEPUTY SUPERINTENDENT GENERAL OF INDIAN AFFAIRS RG 10 VOL. 1935 FILE # 3642 PART 0 REEL # C-11115	1874-1899

SUBJECT	FILE NAME	DATES
HEADQUARTERS	HEADQUARTERS - THE BRITISH ADMIRALTY CLAIMING COMPENSATION FOR FEEDING PERSONNEL ON BOARD HER MAJESTY GUNBOAT BOXER OFF THE COAST OF BRITISH COLUMBIA RG 10 VOL. 1936 FILE # 3701 PART 0 REEL # C-11115	1874
HEADQUARTERS	HEADQUARTERS - REVEREND P.E. PETITOT OF MONTREAL REQUESTING MONETARY ASSISTANCE TO PUBLISH A DICTIONNARY AND GRAMMAR OF THE DENE-DINDJIE (INDIAN) LANGUAGE. A FEW EXAMPLES OF TRANSLATION ARE INCLUDED RG 10 VOL. 1936 FILE # 3704 PART 0 REEL # C-11115	1874
HEADQUARTERS	HEADQUARTERS - REQUEST TO THE DEPARTMENT FROM THE SONITHSONIAN INSTITUTION FOR A COPY OF FATHER LACOMBE'S DICTIONARY AND GRAMMAR OF THE CREE LANGUAGE RG 10 VOL. 1936 FILE # 3707 PART 0 REEL # C-11115	1874
HEADQUARTERS	HEADQUARTERS - REPORTS BY THE VARIOUS AGENTS ON THE AFFAIRS OF INDIANS UNDER THEIR SUPERVISION RG 10 VOL. 1938 FILE # 3778 PART 0 REEL # C-11115	1874
HEADQUARTERS	HEADQUARTERS - REVEREND P. CHOUE OF FORT WILLIAM WRITING TO THE DEPARTMENT CONCERNING SENTENCES PASSED BY A MAGISTRATE FOR SUPPLYING LIQUOR TO INDIANS RG 10 VOL. 1938 FILE # 3861 PART 0 REEL # C-11116	1874
HEADQUARTERS	HEADQUARTERS - E.A. MEREDITH DEPUTY MINISTER OF THE INTERIOR REQUESTING DEPARTMENTAL ESTIMATES FOR 1875-1876 RG 10 VOL. 1941 FILE # 4014 PART 0 REEL # C-11116	1874
HEADQUARTERS	HEADQUARTERS - PERSONNEL FILE OF J. ALLISON FRASER CLERK IN THE INDIAN DEPARTMENT RG 10 VOL. 1941 FILE # 4008 PART 0 REEL # C-11116	1874-1875

SUBJECT	FILE NAME	DATES
HEADQUARTERS	HEADQUARTERS - ORDER IN COUNCIL STATING FOR WHAT SERVICES PAYMENTS MAY BE MADE WITHOUT A SPECIAL ORDER IN COUNCIL RG 10 VOL. 1942 FILE # 4101 PART 0 REEL # C-11117	1874
HEADQUARTERS	HEADQUARTERS - DEPARTMENTAL ORDER APPOINTING THE ACCOUNTANT AS NEXT IN OFFICIAL RANK TO THE DEPUTY SUPERINTENDENT GENERAL DURING HIS ABSENCE RG 10 VOL. 1942 FILE # 4102 PART 0 REEL # C-11117	1874
HEADQUARTERS	HEADQUARTERS - REVEREND H.P. CHASE COMMUNICATING HIS INTENTION TO VISIT THE SUPERINTENDENT GENERAL OF INDIAN AFFAIRS CONCERNING DECISIONS MADE BY A GRAND HELD ON SARNIA RESERVE AMONG THE CHIPPEWAS, MUNCEYS, SIX NATIONS, ETC. RG 10 VOL. 1942 FILE # 4103 PART 0 REEL # C-11117	1874
HEADQUARTERS	HEADQUARTERS - A. KIRKWOOD OF TORONTO SUGGESTING AN INDIAN COLONY AT THE HEAD OF LAKE TEMISCAMINGUE FOR THOSE INDIANS FAMILIAR WITH AGRICULTURE RG 10 VOL. 1944 FILE # 4212 PART 0 REEL # C-11117	1874
HEADQUARTERS	HEADQUARTERS - MICHELL HARRIS OF SARNIA APPLYING FOR APPOINTMENT AS INDIAN AGENT IN THE DISTRICT OF FORT ALEXANDER OR ST. PETERS RG 10 VOL. 1944 FILE # 4188 PART 0 REEL # C-11117	1874-1875
HEADQUARTERS	HEADQUARTERS - MEMORANDUM FROM THE DEPUTY MINISTER OF JUSTICE TO EMPLOY MESSRS. FLEMING AND CHURCH OF AYLMER AS COUNCIL FOR AN INDIAN PRISONER RG 10 VOL. 1948 FILE # 4285 PART 0 REEL # C-11118	1875
HEADQUARTERS	HEADQUARTERS - CLAIM BY THE ADMIRALTY FOR COAL USED BY H.M.S. BOXER WHILE EMPLOYED IN COLONIAL SERVICE RG 10 VOL. 1949 FILE # 4345 PART 0 REEL # C-11119	1875

SUBJECT	FILE NAME	DATES
HEADQUARTERS	ORDER IN COUNCIL CONFIRMING THE APPOINTMENT OF ALLAN N. MCNEILL AS SENIOR SECOND CLASS CLERK AT OTTAWA HEADQUARTERS RG 10 VOL. 1949 FILE # 4353 PART 0 REEL # C-11119	1875
HEADQUARTERS	HEADQUARTERS - E.P. SMITH COMMISSIONER OF INDIAN AFFAIRS IN WASHINGTON D.C. STATING THAT HE HAS MAILED HIS REPORT ON INDIAN AFFAIRS IN THE UNITED STATES FOR 1874 RG 10 VOL. 1950 FILE # 4389 PART 0 REEL # C-11119	1875
HEADQUARTERS	HEADQUARTERS - CIRCULAR FROM THE DEPARTMENT TO SUPERINTENDENTS, GILKISON, PLUMMER, MACKENZIE AND PHIPPS CONCERNING RULES TO BE OBSERVED AT THE HALF-YEARLY TRIBUTION OF INTEREST RG 10 VOL. 1950 FILE # 4399 PART 0 REEL # C-11119	1875
HEADQUARTERS	HEADQUARTERS - REPORT OF THE TRIAL OF TOMA KAPONICHIN FOR MURDER WITH AN ACCOUNT FOR SERVICES RENDERED BY LAWYER L.W.P. COUTLEE RG 10 VOL. 1950 FILE # 4400 PART 0 REEL # C-11119	1875
HEADQUARTERS	HEADQUARTERS - CORRESPONDENCE FROM THE DEPARTMENT CONCERNING CLAIMS FOR INDIANS WHO SERVED IN THE WAR OF 1812-1814 RG 10 VOL. 1951 FILE # 4430 PART 0 REEL # C-11119	1875-1878
HEADQUARTERS	HEADQUARTERS - REVEREND EDMOND LANGEVIN SENDING A STATEMENT OF DISTRIBUTION MADE TO THE INDIANS OF THE NORTH SHORE OF THE ST. LAWRENCE RG 10 VOL. 1953 FILE # 4444 PART 0 REEL # C-11120	1874-1875
HEADQUARTERS	HEADQUARTERS - MATTAWA, ONTARIO - REVEREND J.M. PIAN REQUESTING THAT THE INDIANS ON THE ST. MAURICE RIVER BE VACCINATED RG 10 VOL. 1954 FILE # 4482 PART 0 REEL # C-11120	1875

SUBJECT	FILE NAME	DATES
HEADQUARTERS	HEADQUARTERS - JOSEPH BAWDEN OF KINGSTON ONTARIO SENDING A PRINTED COPY OF A LETTER FROM BISHOP WHIPPLE OF MINNESOTA PRINTED IN THE FRIENDS REVIEW CONCERNING MANAGEMENT OF INDIAN AFFAIRS RG 10 VOL. 1956 FILE # 4572 PART 0 REEL # C-11120	1875
HEADQUARTERS	HEADQUARTERS - CORRESPONDENCE CONCERNING VARIOUS APPOINTMENTS FOR THE POSITION OF GUARDIAN OF THE THOUSAND ISLANDS RG 10 VOL. 1961 FILE # 4926 PART 0 REEL # C-11122	1873-1913
HEADQUARTERS	HEADQUARTERS - REQUEST BY R. KENNEDY OF BATH ONTARIO FOR ARTICLES BY THE ABORIGINES PROTECTION SOCIETY CONCERNING INDIANS OF THE NORTHWEST TERRITORIES RG 10 VOL. 1962 FILE # 4991 PART 0 REEL # C-11122	1875
HEADQUARTERS	HEADQUARTERS - J.W. DUNSCOMB REPORTING HIS INABILITY TO FIND OLD INDIAN PAPERS IN THE QUEBEC CUSTOMS HOUSE RG 10 VOL. 1963 FILE # 5034 PART 0 REEL # C-11122	1875
HEADQUARTERS	HEADQUARTERS - LETTER FROM THE DEPUTY MINISTER OF THE INTERIOR INFORMING J. BUTLER AND J. ALLISON THAT THEY HAVE BEEN SUSPENDED FROM THEIR DUTIES FOR TWO WEEKS RG 10 VOL. 1966 FILE # 5066 PART 0 REEL # C-11123	1875
HEADQUARTERS	HEADQUARTERS - CLAIMS OF JAME COCKBURN M.P. AND J.C. WHITE FOR MONEY OWED THEM BY THE DEPARTMENT OF INDIAN AFFAIRS RG 10 VOL. 1966 FILE # 5107 PART 0 REEL # C-11123	1875
HEADQUARTERS	HEADQUARTERS - INSTRUCTIONS FROM THE DEPARTMENT TO COMMISSIONER LT. COL. J.A.N. PROVENCHER CONCERNING ARTICLES TO BE DISTRIBUTED TO THE INDIANS OF TREATIES 1, 2, 3 RG 10 VOL. 1966 FILE # 5111 PART 0 REEL # C-11123	1875

SUBJECT	FILE NAME	DATES
HEADQUARTERS	HEADQUARTERS - DESPATCH FROM THE EARL OF CARNARVON TO THE ABORIGINES PROTECTION SOCIETY PROTESTING THE CONDITION OF THE PROTESTANT IROQUOIS AT OKA QUEBEC AND BRITISH COLUMBIA RG 10 VOL. 1967 FILE # 5170 PART 0 REEL # C-11123	1875-1878
HEADQUARTERS	HEADQUARTERS - THE LIEUTENANT GOVERNOR OF THE NORTHWEST TERRITORIES REQUESTING MORE ANNUITY MONEY RG 10 VOL. 1968 FILE # 5193 PART 0 REEL # C-11123	1874-1876
HEADQUARTERS	HEADQUARTERS - MEMORANDUM REGARDING DOCUMENTS GIVEN TO THE SUPERINTENDENT GENERAL IN CONNECTION WITH HIS VISIT TO THE SAUGEEN PENINSULA IN AUGUST RG 10 VOL. 1968 FILE # 5214 PART 0 REEL # C-11123	1875
HEADQUARTERS	HEADQUARTERS - EXTRACT OF A REPORT OF THE OFFICER COMMANDING THE FISHERIES PROTECTION STEAMER IN THE GULF AND LOWER ST. LAWRENCE CONCERNING THE MINGAN INDIANS RG 10 VOL. 1968 FILE # 5218 PART 0 REEL # C-11123	1875
HEADQUARTERS	HEADQUARTERS - J.T. GILKISON SENDING REQUISITION FOR SALARIES FOR EMPLOYEES OF THE SIX NATIONS AND NEW CREDIT RESERVES RG 10 VOL. 1970 FILE # 5368 PART 0 REEL # C-11124	1875
HEADQUARTERS	HEADQUARTERS - RESIGNATION OF J. ALLISON FRASER CLERK THIRD CLASS IN THE INDIAN DEPARTMENT AT OTTAWA RG 10 VOL. 1971 FILE # 5393 PART 0 REEL # C-11124	1875
HEADQUARTERS	OTTAWA HEADQUARTERS - REQUEST BY M.J. STENSON TO BE ALLOWED SEVERAL DAY BEFORE BEGINNING HIS DUTIES AS CLERK RG 10 VOL. 1971 FILE # 5431 PART 0 REEL # C-11124	1875

SUBJECT	FILE NAME	DATES
HEADQUARTERS	ANNUAL REPORTS TRANSMITTED TO HEADQUARTERS BY VARIOUS AGENTS ACROSS THE COUNTRY RG 10 VOL. 1971 FILE # 5492 PART 0 REEL # C-11124	1875
HEADQUARTERS	OTTAWA HEADQUARTERS - RESIGNATION OF J.B. BUTLER AS CLERK IN THE INDIAN DEPARTMENT RG 10 VOL. 1972 FILE # 5521 PART 0 REEL # C-11124	1875
HEADQUARTERS	HEADQUARTERS - ORDER IN COUNCIL OUTLINING REGULATIONS FOR MAIL GOING TO AND FROM THE DEPARTMENT RG 10 VOL. 1972 FILE # 5554 PART 0 REEL # C-11125	1875
HEADQUARTERS	HEADQUARTERS - REPORTS BY VARIOUS AGENTS ON THE STATE OF THE FISHERIES UNDER THEIR JURISDICTION RG 10 VOL. 1972 FILE # 5530 PART 0 REEL # C-11124-11125	1875-1881
HEADQUARTERS	HEADQUARTERS - REVEREND M. BOLDUC REQUESTING A SCHOOL FOR THE MICMACS OF GASPE AND ENCLOSING A STATEMENT SHOWING THE NUMBER OF CHILDREN OF SCHOOL AGE RG 10 VOL. 1973 FILE # 5592 PART 0 REEL # C-11125	1875
HEADQUARTERS	HEADQUARTERS - DAVID E. PRICE SENDING THE ACCOUNT CURRENT FOR RELIEF GIVEN TO INDIANS OF THE UPPER SAGUENAY AND GIVES PARTICULARS OF INFIRMITIES RG 10 VOL. 1973 FILE # 5615 PART 0 REEL # C-11125	1875
HEADQUARTERS	HEADQUARTERS - REQUEST BY THE ONTARIO GOVERNMENT THAT THE RICE LAKE INDIANS SUPPLY RICE AND STRAW AND THAT THE SIX NATIONS INDIANS APPLY HANDICRAFTS FOR AN INTERNATIONAL EXHIBITION IN PHILADELPHIA RG 10 VOL. 1974 FILE # 5655 PART 0 REEL # C-11125	1875-1876

SUBJECT	FILE NAME	DATES
HEADQUARTERS	HEADQUARTERS - ORDER IN COUNCIL ESTABLISHING THE OFFICE HOURS OF THE FEDERAL GOVERNMENT RG 10 VOL. 1975 FILE # 5666 PART 0 REEL # C-11125	1875
HEADQUARTERS	HEADQUARTERS - DEPARTMENT ORDER STATING THAT NO BOOK CANVASSERS BE ALLOWED INTO THE OFFICES. RG 10 VOL. 1975 FILE # 5699 PART 0 REEL # C-11125	1875
HEADQUARTERS	HEADQUARTERS - REVEREND E. LANGEVIN SENDS A STATEMENT OF MONIES DISTRIBUTED AMONGST THE INDIANS OF THE LOWER ST. LAWRENCE RIVER. RG 10 VOL. 1976 FILE # 5807 PART 0 REEL # C-11126	1875-1876
HEADQUARTERS	HEADQUARTERS - ORDER IN COUNCIL AUTHORIZING THE SUPERINTENDENT GENERAL TO EMPLOY ROBERT SINCLAIR AS INSPECTOR OF SUPERINTENDENCIES AND AGENCIES RG 10 VOL. 1976 FILE # 5766 PART 0 REEL # C-11125	1876
HEADQUARTERS	HEADQUARTERS - ANNUAL REPORTS OF AGENTS ACROSS CANADA RG 10 VOL. 1978 FILE # 5948 PART 0 REEL # C-11126	1874-1876
HEADQUARTERS	HEADQUARTERS - REPORT BY THE SUPERINTENDENT GENERAL OF INDIAN AFFAIRS TO THE PRIVY COUNCIL RECOMMENDING CERTAIN GRANTS FOR THE INDIANS OF QUEBEC RG 10 VOL. 1978 FILE # 5975 PART 0 REEL # C-11126	1877
HEADQUARTERS	HEADQUARTERS - JUSTICE OF THE PEACE JAMES MACLEOD REQUESTING TO KNOW WHETHER INDIANS COME UNDER THE ONTARIO MEDICAL ACT; THIS IS IN RELATION WITH THE ARREST OF MR. KAHBEGE WHO SOLD HERBS FOR MEDICINE RG 10 VOL. 1979 FILE # 6013 PART 0 REEL # C-11126	1876

SUBJECT	FILE NAME	DATES
HEADQUARTERS	HEADQUARTERS - CIRCULAR FROM THE DEPARTMENT INSTRUCTING INDIAN AGENTS NOT TO CERTIFY DOCTORS ACCOUNTS UNTIL ONE-HALF HAS BEEN PAID BY THE OVERSEERS OF THE POOR RG 10 VOL. 1980 FILE # 6103 PART 0 REEL # C-11126	1876
HEADQUARTERS	HEADQUARTERS - REPORTS OF THE HEIR AND DEVISEE COMMITTEE TO BE REFERRED TO THE PRIVY COUNCIL RG 10 VOL. 1981 FILE # 6132 PART 0 REEL # C-11127	1876
HEADQUARTERS	HEADQUARTERS - REQUEST FROM THE SENATE FOR COPIES OF ALL INSTRUCTIONS TO ALEXANDER MORRIS, LIEUTENANT GOVERNOR OF THE NORTHWEST TERRITORIES AND ALL ORDERS IN COUNCIL IN RELATION THERETO RG 10 VOL. 1981 FILE # 6151 PART 0 REEL # C-11127	1876
HEADQUARTERS	HEADQUARTERS - HONOURABLE DAVID LAIRD RECOMMENDS THOMAS SPENCE FOR AN APPOINTMENT AS ASSISTANT INDIAN COMMISSIONER TO THE NORTHWEST TERRITORIES RG 10 VOL. 1981 FILE # 6159 PART 0 REEL # C-11127	1876
HEADQUARTERS	HEADQUARTERS - SUPERINTENDENT J.A.N. PROVENCHER OF THE NORTHWEST TERRITORIES INQUIRING IF THE INSTRUCTIONS GIVEN TO MR. WAGNER, SURVEYOR WILL HAVE TO BE GIVEN TO ALL OTHER SURVEYORS RG 10 VOL. 1982 FILE # 6235 PART 0 REEL # C-11127	1876
HEADQUARTERS	HEADQUARTERS - LETTER AUTHORIZING J.C. STEWART TO RESUME WORK IN THE INDIAN BRANCH AS A TEMPORARY CLERK RG 10 VOL. 1986 FILE # 6343 PART 0 REEL # C-11128	1876
HEADQUARTERS	HEADQUARTERS - REPORT BY THE PRIVY COUNCIL RECOMMENDING THAT THE SALARY OF $150 BE PAID TO THE TEACHER OF THE INDIAN SCHOOL AT FORT WILLIAM RG 10 VOL. 1989 FILE # 6588-1 PART 0 REEL # C-11129	1876

SUBJECT	FILE NAME	DATES
HEADQUARTERS	HEADQUARTERS - W.R. BARTLETT WRITES TO A MR. DENNIS EXPLAINING THAT HE IS UNAWARE OF WHAT BAND MAY HAVE SETTLED IN THE MUSKOKA AREA RG 10 VOL. 1991 FILE # 6721 PART 0 REEL # C-11129	1876
HEADQUARTERS	HEADQUARTERS - HONOURABLE D.A. SMITH OF THE HUDSON'S BAY COMPANY SENDING AN ACCOUNT FOR SUPPLIES FURNISHED TO THE DEPARTMENT OF THE INTERIOR RG 10 VOL. 1991 FILE # 6762 PART 0 REEL # C-11129	1876
HEADQUARTERS	HEADQUARTERS - A. DINGMAN INSPECTOR OF INDIAN AGENCIES ENCLOSING A REPORT OF HIS VISIT TO THE PROVINCE OF NEW BRUNSWICK RG 10 VOL. 1991 FILE # 6655 PART 0 REEL # C-11129	1883
HEADQUARTERS	HEADQUARTERS - REQUEST BY THE GOVERNMENT OF ONTARIO FOR A PROCLAMATION CREATING THE DISTRICT OF THUNDER BAY RG 10 VOL. 1992 FILE # 6775 PART 0 REEL # C-11129	1876
HEADQUARTERS	HEADQUARTERS - P.W. BELL SENDING COMPLETE LIST OF THE ADDITIONAL PAYMENTS MADE TO THE LAKE SUPERIOR INDIANS FOR 1875 RG 10 VOL. 1992 FILE # 6780 PART 0 REEL # C-11129	1876
HEADQUARTERS	HEADQUARTERS - CORRESPONDENCE CONCERNING THE LOCATION OF THE GRAVE OF TECUMSEH KILLED IN THE BATTLE OF MORAVIANTOWN, OCTOBER 15, 1813 RG 10 VOL. 1993 FILE # 6828 PART 0 REEL # C-11130	1876-1934
HEADQUARTERS	HEADQUARTERS - REPORT OF THE PROCEEDINGS OF THE CHIPPEWA GRAND COUNCIL APPROVING OF THE NEW INDIAN ACT RG 10 VOL. 1994 FILE # 6829 PART 0 REEL # C-11130	1876

SUBJECT	FILE NAME	DATES
HEADQUARTERS	HEADQUARTERS - EXTRACT FROM THE ANNUAL REPORT OF REVEREND E.J. MCCARTHY STATING THAT THE INDIANS OF NEW GERMANY WISH TO BUILD A SCHOOL HOUSE IF THEY COULD BE SUPPLIED WITH A TEACHER RG 10 VOL. 1994 FILE # 6836 PART 0 REEL # C-11130	1883
HEADQUARTERS	HEADQUARTERS - THE ANNUAL REPORTS OF VARIOUS AGENTS TO THE DEPARTMENT RG 10 VOL. 1995 FILE # 6881 PART 0 REEL # C-11130	1876
HEADQUARTERS	HEADQUARTERS - WILL P. ROSS OF THE INDIAN JOURNAL PUBLISHED BY THE CREEK NATIONAL COUNCIL IN MUSKOGEE, INDIAN TERRITORY REQUESTING INFORMATION ON THE RELATIONSHIP OF THE INDIANS TO THE DOMINION GOVERNMENT RG 10 VOL. 1995 FILE # 6886 PART 0 REEL # C-11130	1876
HEADQUARTERS	HEADQUARTERS - D.A. SMITH OF THE HUDSON'S BAY COMPANY FORWARDING THREE PETITION FROM INDIANS IN TEMISCAMINGUE, KIPPEWA AND GRAND LAC DETAILING THEIR GRIEVANCES RG 10 VOL. 1998 FILE # 7208 PART 0 REEL # C-11131	1876
HEADQUARTERS	HEADQUARTERS - PERSONNEL FILE OF THOMAS GORDON AGENT FOR THE CHIPPEWAS, MUNCEYS AND ONEIDAS OF THE THAMES RG 10 VOL. 1998 FILE # 7200 PART 0 REEL # C-11131	1876-1895
HEADQUARTERS	HEADQUARTERS - MEMORANDUM FROM THE PRIVY COUNCIL RECOMMENDING THE APPOINTMENT OF Z.A. LASH AS SOLICITOR OF INDIAN AFFAIRS IN THE PLACE OF H. BERNARD RG 10 VOL. 2001 FILE # 7399-A PART 0 REEL # C-11132	1876
HEADQUARTERS	HEADQUARTERS - APPLICATION FROM G.E. HART OF THE NUMISMATIC AND ANTIQUARIUM SOCIETY OF MONTREAL FOR A COPY OF THE MEDAL ISSUED TO THE NORTHWEST INDIANS RG 10 VOL. 2002 FILE # 7437 PART 0 REEL # C-11132	1876-1877

SUBJECT	FILE NAME	DATES
HEADQUARTERS	HEADQUARTERS - RECOMMENDATION BY THE DEPUTY SUPERINTENDENT GENERAL THAT SECTIONS OF THE INDIAN ACT RELATING TO WOOD OR TIMBER CUT ON RESERVES BE REPEALED AND A NEW BILL INTRODUCED RG 10 VOL. 2004 FILE # 7728 PART 0 REEL # C-11132	1877
HEADQUARTERS	HEADQUARTERS - ESTABLISHMENT BY THE PRIVY COUNCIL OF A FUND FOR THE BENEFIT OF THE INDIANS OF QUEBEC RG 10 VOL. 2004 FILE # 7646 PART 0 REEL # C-11132	1877-1878
HEADQUARTERS	HEADQUARTERS - E. PERRAULT OF THE AGRICULTURE ENCLOSING DIPLOMAS RECEIVED BY INDIANS FOR EXHIBITS AT THE CENTENNIAL EXHIBITION IN PHILADELPHIA RG 10 VOL. 2019 FILE # 8333 PART 0 REEL # C-11135	1877
HEADQUARTERS	HEADQUARTERS - REPORTS BY VARIOUS AGENTS CONCERNING THE SCHOOLS UNDER THEIR JURISDICTION RG 10 VOL. 2025 FILE # 8650-1 PART 0 REEL # C-11137	1877-1883
HEADQUARTERS	HEADQUARTERS - E. PATTERSON OF CASS MICHIGAN REQUESTS A LIST OF BRITISH OFFICERS STATIONED IN DETROIT IN 1761 AND HOW MANY MEDALS WERE DISTRIBUTED TO THE INDIANS AT THAT TIME RG 10 VOL. 2048 FILE # 9221 PART 0 REEL # C-11143	1878
HEADQUARTERS	HEADQUARTERS - ORDER IN COUNCIL GRANTS TO THE INDIANS OF LOWER CANADA RG 10 VOL. 2048 FILE # 9280 PART 0 REEL # C-11143	1878
HEADQUARTERS	HEADQUARTERS - MEMORANDUM FROM THE DEPUTY SUPERINTENDENT GENERAL DIVIDING DUTIES BETWEEN THE CORRESPONDING CLERK AND HIS ASSISTANT RG 10 VOL. 2055 FILE # 9556 PART 0 REEL # C-11145	1878

SUBJECT	FILE NAME	DATES
HEADQUARTERS	HEADQUARTERS - COMMUNICATION FROM TO SUPERINTENDENTS, WRIGHT, VAN ABBOTT AND SKENE NOTIFYING THEM THAT ROBINSON TREATY PAYMENTS WILL BE MADE IN JUNE INSTEAD OF JULY RG 10 VOL. 2055 FILE # 9508 PART 0 REEL # C-11145	1878-1879
HEADQUARTERS	HEADQUARTERS - REPORTS BY VARIOUS AGENTS IN NOVA SCOTIA ON THE LOCATION OF INDIAN RESERVES IN THEIR AREA RG 10 VOL. 2056 FILE # 9652 PART 0 REEL # C-11146	1883-1884
HEADQUARTERS	HEADQUARTERS - LIEUTENANT-COLONEL W.H. COTTON APPLIES FOR THE USUAL GRATUITY DUE TO THE RELATIVES OF DECEASED CIVIL SERVANTS, HIS WIFE BEING THE DAUGHTER OF DECEASED CLERK JOHN PENNER RG 10 VOL. 2060 FILE # 9856 PART 0 REEL # C-11147	1878
HEADQUARTERS	HEADQUARTERS - REPORTS ON INDIAN FISHING RIGHTS BY SUPERINTENDENTS WILLIAM PLUMMER, CHARLES SKENE, AND J.C. PHIPPS RG 10 VOL. 2064 FILE # 10,099 1/2 PART 0 REEL # C-11148	1878-1879
HEADQUARTERS	HEADQUARTERS - APPOINTMENT OF THOMAS COFFEY AS A THIRD CLASS CLERK AND PROMOTION OF J.D. MCLEAN TO JUNIOR 2ND CLASS CLERK RG 10 VOL. 2064 FILE # 10,093 PART 0 REEL # C-11148	1878-1888
HEADQUARTERS	HEADQUARTERS - OFFICERS OF THE WESLEYAN METHODIST CHURCH SENDING A REPORT ON THEIR INDUSTRIAL SCHOOLS FOR INDIANS RG 10 VOL. 2070 FILE # 10,507 PART 0 REEL # C-11149	1878
HEADQUARTERS	HEADQUARTERS - THE GOVERNOR GENERAL FORWARDS SEVERAL INDIAN ADDRESSES (TO THE INDIAN DEPARTMENT) WHICH HE INTENDS TO HAVE BOUND IN A VOLUME RG 10 VOL. 2070 FILE # 10,505 PART 0 REEL # C-11149	1878-1879

SUBJECT	FILE NAME	DATES
HEADQUARTERS	HEADQUARTERS - REQUESTS FROM AGENTS AND SUPERINTENDENTS FOR TEACHERS SALARIES RG 10 VOL. 2070 FILE # 10,521 PART 0 REEL # C-11149	1878-1879
HEADQUARTERS	HEADQUARTERS - REVEREND E. LANGEVIN WRITES CONCERNING THE EXTREME POVERTY OF THE INDIANS ON THE ST. LAWRENCE RIVER FROM NABASKOWAN TO BONNE ESPERANCE AND REQUESTS THAT AID MAY BE SENT TO THEM RG 10 VOL. 2071 FILE # 10,589 PART 0 REEL # C-11150	1878-1879
HEADQUARTERS	HEADQUARTERS - ORDER IN COUNCIL GRANTING $20000 FOR RELIEF OF INDIANS ON THE LOWER ST. LAWRENCE RG 10 VOL. 2072 FILE # 10,687 PART 0 REEL # C-11150	1878
HEADQUARTERS	HEADQUARTERS - CHIEF ANNSOTHKAH OF WHEREABOUTS PROPOSES A GRAND COUNCIL OF INDIANS FROM ACROSS CANADA RG 10 VOL. 2072 FILE # 10,742 PART 0 REEL # C-11150	1878
HEADQUARTERS	HEADQUARTERS - MEMORANDUM FROM THE DEPARTMENTAL ACCOUNTANT CONCERNING THE ESTABLISHMENT OF CREDIT ON INDIAN ACCOUNTS RG 10 VOL. 2075 FILE # 10,896 PART 0 REEL # C-11151	1878
HEADQUARTERS	HEADQUARTERS - PERSONNEL FILE OF W.B. RICHARDSON RG 10 VOL. 2075 FILE # 10,845 PART 0 REEL # C-11151	1878-1896
HEADQUARTERS	HEADQUARTERS - RECOMMENDATION BY WILLIAM PLUMMER THAT 118 POTAWATOMIES RESIDING ON GEORGIAN BAY BE GIVEN A RESERVE APART FOR THEMSELVES ON THE NORTH SHORE RG 10 VOL. 2076 FILE # 11,130 PART 0 REEL # C-11151	1878-1879

SUBJECT	FILE NAME	DATES
HEADQUARTERS	HEADQUARTERS - REQUEST BY THE DEPUTY MINISTER OF FINANCE FOR INFORMATION ON EMPLOYEES RECENTLY APPOINTED TO THE DEPARTMENT OF THE INTERIOR RG 10 VOL. 2076 FILE # 11,196 PART 0 REEL # C-11151	1879
HEADQUARTERS	HEADQUARTERS - REVEREND EDMOND LANGEVIN WRITES CONCERNING THE NEED FOR ASSISTANCE TO THE MONTAGNAIS AND ESQUIMAUX BELOW THE SAGUENAY RIVER RG 10 VOL. 2076 FILE # 11,216 PART 0 REEL # C-11151	1879
HEADQUARTERS	HEADQUARTERS - MEMORANDUM FROM JOHN A. MACDONALD TO THE PRIVY COUNCIL SUGGESTING A GRANT TO THE INDIANS OF LOWER CANADA RG 10 VOL. 2076 FILE # 11,234 PART 0 REEL # C-11151	1879
HEADQUARTERS	HEADQUARTERS - REVEREND JAMES CHANCE SENDING A PAMPHLET TO THE DEPARTMENT CONTAINING INFORMATION ON HIS SERVICES AS MISSIONARY TO THE INDIANS AND ASKS HE MAY BE GRANTED A PENSION RG 10 VOL. 2077 FILE # 11,430 PART 0 REEL # C-11151	1879
HEADQUARTERS	HEADQUARTERS - MEMORANDUM FROM THE DEPARTMENTAL ACCOUNTANT SUGGESTING THAT THE INTEREST ACCRUED ON MONEYS PLACED TO THE CREDIT OF SUSPENCE ACCOUNT BE CARRIED TO THE CREDIT OF MANAGEMENT FUND RG 10 VOL. 2079 FILE # 11,663 PART 0 REEL # C-11152	1879
HEADQUARTERS	HEADQUARTERS - MEMORANDUM FROM THE DEPUTY SUPERINTENDENT GENERAL REQUESTING AN AMENDMENT TO THE ACT OF THE ONTARIO LEGISLATURE RESPECTING PAYMENTS UNDER THE MUNICIPAL LOAN FUND SCHEME WHERE INDIANS ARE CONCERNED RG 10 VOL. 2082 FILE # 12,110 PART 0 REEL # C-11152	1879
HEADQUARTERS	HEADQUARTERS - PAYMENT OF CERTAIN SUMS BY THE DEPARTMENT TO ASSIST THE INDIANS OF QUEBEC RG 10 VOL. 2082 FILE # 12,096 PART 0 REEL # C-11152	1879-1880

SUBJECT	FILE NAME	DATES
HEADQUARTERS	HEADQUARTERS - ORDER IN COUNCIL STATING THAT ALL ACCOUNTS OF LEGAL AGENTS ARE TO BE SUBMITTED TO THE DEPARTMENT OF JUSTICE FOR EXAMINATION AND APPROVAL RG 10 VOL. 2084 FILE # 12,776 PART 0 REEL # C-11153	1879
HEADQUARTERS	HEADQUARTERS - APPLICATION BY BISHOP RACINE OF CHICOUTIMI TO HAVE THE REMAINS OF INDIANS REMOVED FROM THE CEMETERY RG 10 VOL. 2086 FILE # 13,105 PART 0 REEL # C-11154	1879
HEADQUARTERS	HEADQUARTERS - ALEX BEGG WRITES TO LIEUTENANT-COLONEL DENNIS OF THE DEPARTMENT OF THE INTERIOR STATING THAT INSTRUCTIONS FOR MAGNUS BEGG CONCERNING HIS APPOINTMENT AS A FARMING INSTRUCTOR SHOULD BE FORWARDED TO BELLEVILLE RG 10 VOL. 2092 FILE # 15,054 PART 0 REEL # C-11155	1879
HEADQUARTERS	HEADQUARTERS - APPLICATION BY J. MCNAUGHTON, FORMER GOVERNMENT SURVEYOR, FOR AN INCREASED YEARLY ALLOWANCE RG 10 VOL. 2100 FILE # 17,850 PART 0 REEL # C-11157	1879
HEADQUARTERS	HEADQUARTERS - REPORTS ON THE WESLEYAN SCHOOLS IN ONTARIO AND QUEBEC RG 10 VOL. 2100 FILE # 17,960 PART 0 REEL # C-11157	1880-1917
HEADQUARTERS	HEADQUARTERS - GRANTS BY THE INDIAN AFFAIRS BRANCH, TO DISTRIBUTE MONEY TO THE DESTITUTE INDIANS OF LOWER CANADA RG 10 VOL. 2103 FILE # 18,715 PART 0 REEL # C-11158	1880-1882
HEADQUARTERS	HEADQUARTERS - SETTLEMENTS INVOLVED WITH THE DEFALCATION OF J.B. CLENCH RG 10 VOL. 2107 FILE # 19,600 PART 1 REEL # C-11159	1905-1912

SUBJECT	FILE NAME	DATES
HEADQUARTERS	HEADQUARTERS - CLAIM BY THE DEPARTMENT TO LOT 5, SOUTH EAST KING ST., LONDON BY JOSEPH B. CLENCH AND LEON M. CLENCH RG 10 VOL. 2108 FILE # 19,600 PART 1A REEL # C-11159	1879-1896
HEADQUARTERS	HEADQUARTERS - CLAIMS BY CERTAIN PARTIES TO LOTS IN LONDON PURCHASED BY FORMER INDIAN AGENT JOSEPH B. CLENCH WITH EMBEZZLED MONEY RG 10 VOL. 2108 FILE # 19,600 PART 1B REEL # C-11159	1899-1906
HEADQUARTERS	HEADQUARTERS - REQUEST BY DOMINION LAND SURVEYOR GEORGE A. SIMPSON THAT A CERTAIN AMOUNT OF MONEY BE SENT TO HIS WIFE EACH MONTH DURING HIS ABSENCE RG 10 VOL. 2109 FILE # 20,073 PART 0 REEL # C-11159	1880
HEADQUARTERS	HEADQUARTERS - PERSONNEL FILE OF L.S. VANKOUGHNET, DEPUTY SUPERINTENDENT GENERAL OF INDIAN AFFAIRS RG 10 VOL. 2111 FILE # 20,692 PART 0 REEL # C-11160	1880-1938
HEADQUARTERS	HEADQUARTERS - DOCUMENTS FROM WHICH THE INDIAN ACT OF 1880 WAS COMPILED RG 10 VOL. 2112 FILE # 20,804 PART 0 REEL # C-11160	1880
HEADQUARTERS	HEADQUARTERS - SECRETARY OF THE TREASURY BOARD I.M. COURTNEY HAS BEEN INSTRUCTED TO OBTAIN THE VIEWS OF THE HEADS OF DEPARTMENTS CONCERNING THE SUPERANNUATION ACT RG 10 VOL. 2113 FILE # 21,015 PART 0 REEL # C-11160	1880
HEADQUARTERS	HEADQUARTERS - ORDER IN COUNCIL AUTHORIZING THE USUAL STATUTORY INCREASE IN SALARY TO CERTAIN OFFICERS OF THE DEPARTMENT OF INDIAN AFFAIRS RG 10 VOL. 2114 FILE # 21,574 PART 0 REEL # C-11161	1880

SUBJECT	FILE NAME	DATES
HEADQUARTERS	HEADQUARTERS - LIST OF AGENTS, MISSIONAIRES, PHYSICIANS AND TEACHERS EMPLOYED BY THE INDIAN DEPARTMENT RG 10 VOL. 2114 FILE # 21,376 PART 0 REEL # C-11161	1880-1881
HEADQUARTERS	HEADQUARTERS - COPY OF A STATISTICAL SCHEDULE ISSUED BY THE CIVIL SERVICE COMMISSIONER AND A REQUEST FOR THE OPINION OF THE DEPUTY SUPERINTENDENT GENERAL OF INDIAN AFFAIRS CONCERNING THE EFFICIENCY OF THE CIVIL SERVICE AND POSSIBLE IMPROVEMENTS THEREOF RG 10 VOL. 2115 FILE # 21,861 PART 0 REEL # C-11161	1880
HEADQUARTERS	HEADQUARTERS - REPORTS BY SUPERINTENDENTS AND AGENTS CONCERNING THE FITNESS OF INDIAN BANDS TO ASSUME THE RESPONSIBILITIES OF ADOPTING A MUNICIPAL STYLE GOVERNMENT RG 10 VOL. 2116 FILE # 22,155 PART 0 REEL # C-11161	1880
HEADQUARTERS	HEADQUARTERS - LETTERS FROM INDIAN AGENTS ACROSS THE COUNTRY TO THE DEPARTMENT GIVING THEIR DATES OF BIRTH RG 10 VOL. 2121 FILE # 23,153 PART 0 REEL # C-11162	1880
HEADQUARTERS	HEADQUARTERS - CIRCULARS TO AGENTS CONCERNING THE DESIRABILITY OF SURVEYING RESERVES RG 10 VOL. 2122 FILE # 23,172-1 PART 0 REEL # C-11162	1880-1886
HEADQUARTERS	HEADQUARTERS - CIRCULAR TO AGENTS CONCERNING THE DESIRABILITY OF SURVEYING THE RESERVES RG 10 VOL. 2122 FILE # 23,172-2 PART 0 REEL # C-11162-11163	1881-1882
HEADQUARTERS	HEADQUARTERS - CIRCULAR TO AGENTS CONCERNING THE DESIRABILITY OF SURVEYING THE RESERVES RG 10 VOL. 2123 FILE # 23,172-3 PART 0 REEL # C-11163	1881-1885

SUBJECT	FILE NAME	DATES
HEADQUARTERS	HEADQUARTERS - SCHOOL REPORTS AND RETURNS BY VARIOUS AGENTS FROM COAST TO COAST RG 10 VOL. 2125 FILE # 24,101 PART 0 REEL # C-11163	1880-1881
HEADQUARTERS	HEADQUARTERS - THOMAS JOHNSON, ASSISTANT COMMISSIONER FOR CROWN LANDS IN QUEBEC SENDS TO THE DEPARTMENT COPIES OF THE PRESENT TARIFF OF TIMBER DUES RG 10 VOL. 2126 FILE # 24,159 PART 0 REEL # C-11163	1880-1881
HEADQUARTERS	HEADQUARTERS - THE DEPUTY SUPERINTENDENT GENERAL WRITES TO THE SUPERINTENDENT GENERAL CONCERNING THE REGULATIONS FOR THE INSPECTION OF SCHOOLS RG 10 VOL. 2129 FILE # 24,949-4 PART 0 REEL # C-11164	1894-1895
HEADQUARTERS	HEADQUARTERS - DEPUTY SUPERINTENDENT L. VANKOUGHNETT SENDS THE ESTIMATES OF SALARIES AND CONTINGENT EXPENSES FOR 1881-1882 RG 10 VOL. 2131 FILE # 25,896 PART 0 REEL # C-11164	1881
HEADQUARTERS	HEADQUARTERS - ORDER IN COUNCIL PROMOTING F. SMITH TO THE RANK OF SENIOR SECOND CLASS CLERK RG 10 VOL. 2133 FILE # 26,727 PART 0 REEL # C-11165	1881
HEADQUARTERS	HEADQUARTERS - ORDER IN COUNCIL GRANTING MONEY TO INDIANS IN THE PROVINCE OF QUEBEC RG 10 VOL. 2135 FILE # 27,166 PART 0 REEL # C-11166	1881
HEADQUARTERS	HEADQUARTERS - ORDER IN COUNCIL APPOINTING H.G. VICARS AS A BOOKEEPER IN THE ACCOUNTANTS BRANCH RG 10 VOL. 2135 FILE # 27,119 PART 0 REEL # C-11166	1881-1883
HEADQUARTERS	HEADQUARTERS - DRAFT BILL OF AN ACT TO AMEND THE INDIAN ACT OF 1880 RG 10 VOL. 2136 FILE # 27,298 PART 0 REEL # C-11166	1881

SUBJECT	FILE NAME	DATES
HEADQUARTERS	HEADQUARTERS - APPOINTMENT OF F.W. GOWAN AS EXTRA MESSENGER WITH THE DEPARTMENT IN OTTAWA RG 10 VOL. 2137 FILE # 27,948 PART 0 REEL # C-11166	1881-1883
HEADQUARTERS	HEADQUARTERS - LIST OF INCOMPLETE VOUCHERS FROM THE INDIAN FUND FOR WHICH THE AUDITOR GENERAL REQUESTS INFORMATION RG 10 VOL. 2138 FILE # 28,447 PART 0 REEL # C-12778R	1881
HEADQUARTERS	HEADQUARTERS - APPLICATION BY WILLIAM PLUMMER FOR A LEAVE OF ABSENCE TO GO TO ENGLAND TO RECUPERATE FROM AN ILLNESS RG 10 VOL. 2141 FILE # 29,377 PART 0 REEL # C-11167	1881
HEADQUARTERS	HEADQUARTERS - MEMORANDUM FROM THE ACCOUNTANT SHOWING THE PROBABLE CONDITION OF THE INDIAN LAND MANAGEMENT FUND RG 10 VOL. 2141 FILE # 29,484 PART 0 REEL # C-11167	1881-1883
HEADQUARTERS	HEADQUARTERS - CIRCULAR AND CORRESPONDENCE REGARDING CATTLE AND FARMING IMPLEMENTS FOR INDIANS IN NOVA SCOTIA. RG 10 VOL. 2146 FILE # 30,652 PART 0 REEL # C-11169	1886
HEADQUARTERS	HEADQUARTERS - OTTAWA - CORRESPONDENCE REGARDING ADDRESSES RECEIVED BY THE GOVERNOR GENERAL FROM INDIANS AT GARDEN RIVER, LITTLE CURRENT, SAVANNE, EAGLE FALLS AND RAT PORTAGE. RG 10 VOL. 2155 FILE # 31,604 PART 0 REEL # C-11170	1881
HEADQUARTERS	HEADQUARTERS - OTTAWA - ROBERT SINCLAIR ACTING AS DEPUTY HEAD DURING THE ABSENCE OF THE DEPUTY SUPERINTENDENT GENERAL OF INDIAN AFFAIRS RG 10 VOL. 2156 FILE # 31,798 PART 0 REEL # C-11170	1881
HEADQUARTERS	HEADQUARTERS - REPLIES TO A CIRCULAR ON EDUCATION FROM AGENTS IN NEW BRUNSWICK AND NOVA SCOTIA RG 10 VOL. 2158 FILE # 32,476 PART 0 REEL # C-11171	1886

SUBJECT	FILE NAME	DATES
HEADQUARTERS	HEADQUARTERS - CORRESPONDENCE REGARDING INTEREST MONEY TO BE SENT TO AGENTS VAN ABBOTT, PHIPPS AND SKENE RG 10 VOL. 2159 FILE # 33,130 PART 0 REEL # C-11171	1881
HEADQUARTERS	HEADQUARTERS - MEMORANDA TO THE SUPERINTENDENT GENERAL RELATING TO CONDITIONS OF WORK AND THE NEED FOR MORE STAFF. RG 10 VOL. 2160 FILE # 33,366 PART 0 REEL # C-11171	1881
HEADQUARTERS	HEADQUARTERS - OTTAWA - CORRESPONDENCE REGARDING OVERDRAWN TRUST FUNDS ACCOUNTS. RG 10 VOL. 2162 FILE # 33,715 PART 0 REEL # C-12778R	1881
HEADQUARTERS	HEADQUARTERS - OTTAWA - DETAILED ANSWERS TO A REQUEST FROM THE AUDITOR GENERAL FOR A STATEMENT OF HOW MUCH INDIAN TRUST FUND MONEY WAS EXPENDED IN 1880-1881 RG 10 VOL. 2162 FILE # 33,836 PART 0 REEL # C-12778R	1881
HEADQUARTERS	HEADQUARTERS - OTTAWA - CORRESPONDENCE REGARDING THE SALARY OF F.W. GOWAN, AN EXTRA MESSENGER. RG 10 VOL. 2162 FILE # 33,954 PART 0 REEL # C-11172	1881
HEADQUARTERS	HEADQUARTERS - COPY OF THE REPORT OF COMMISSIONER OF THE HEIR AND DEVISEE COMMISSION FOR JULY. RG 10 VOL. 2162 FILE # 33,876 PART 1A REEL # C-11171	1881
HEADQUARTERS	HEADQUARTERS - MEMORANDUM REGARDING THE PAYMENT OF SUPERANNUATION BY VARIOUS AGENTS RG 10 VOL. 2164 FILE # 34,181 PART 0 REEL # C-11172	1881-1882
HEADQUARTERS	HEADQUARTERS - SUMMARY OF INDIAN TRUST FUND ACCOUNTS. RG 10 VOL. 2166 FILE # 34,755-2 PART 1 REEL # C-12778R	1938-1939

SUBJECT	FILE NAME	DATES
HEADQUARTERS	HEADQUARTERS - STATEMENTS OF INDIAN TRUST FUND ACCOUNTS. RG 10 VOL. 2166 FILE # 34,755-2 PART 2 REEL # C-12778R	1938-1939
HEADQUARTERS	HEADQUARTERS - ORDER IN COUNCIL ESTABLISHING NINE ONTARIO AGENCIES; CORRESPONDENCE REGARDING A SUBSEQUENT BUILDING PROGRAM ON THESE AGENCIES. (NEWSPAPER CLIPPINGS, SKETCHES) RG 10 VOL. 2167 FILE # 34,808 PART 0 REEL # C-11172	1882-1890
HEADQUARTERS	HEADQUARTERS - SUMMARY OF INDIAN TRUST FUND ACCOUNTS RG 10 VOL. 2167 FILE # 34,755-3 PART 0 REEL # C-12778-12779R	1938-1939
HEADQUARTERS	HEADQUARTERS - OTTAWA - ORDER IN COUNCIL PROMOTING MR. S. STEWART TO THE POSITION OF SECOND CLASS CLERK AT A SALARY OF $800.00 PER ANNUM. RG 10 VOL. 2169 FILE # 35,456 PART 0 REEL # C-11173	1882
HEADQUARTERS	HEADQUARTERS - OTTAWA - ORDER IN COUNCIL EMPLOYING F.A. ROSS AS A CLERK FOR A THREE MONTH TERM. RG 10 VOL. 2169 FILE # 35,537 PART 0 REEL # C-11173	1882
HEADQUARTERS	HEADQUARTERS - OTTAWA - AUDITOR GENERAL'S ENQUIRY INTO IRREGULARITIES IN THE PAYLISTS OF CHARLES SKENE AND JAMES PHIPPS RG 10 VOL. 2169 FILE # 35,521 PART 0 REEL # C-11173	1882-1883
HEADQUARTERS	HEADQUARTERS - OTTAWA - LIST OF NAMES, NATIONALITY, RELIGION AND SALARY OF PERSONS HIRED IN INDIAN AFFAIRS SINCE OCTOBER 10, 1878. RG 10 VOL. 2170 FILE # 35,612 PART 0 REEL # C-11173	1882
HEADQUARTERS	HEADQUARTERS - OTTAWA - ORDER IN COUNCIL HIRING THOMAS STARMER AS MESSENGER FOR JANUARY AND FEBRUARY. RG 10 VOL. 2170 FILE # 35,690 PART 0 REEL # C-11173	1882

SUBJECT	FILE NAME	DATES
HEADQUARTERS	HEADQUARTERS - GENERAL CORRESPONDENCE REGARDING INDIANS LIVING CLOSE TO THE UNITED STATES BORDER. RG 10 VOL. 2170 FILE # 35,891 PART 0 REEL # C-11173	1882-1883
HEADQUARTERS	HEADQUARTERS - OTTAWA - PERSONNEL FILE ON MISS FANNIE YIELDING AT THE HEAD OFFICE RG 10 VOL. 2171 FILE # 35,941 PART 0 REEL # C-11173	1882
HEADQUARTERS	HEADQUARTERS - OTTAWA - CORRESPONDENCE REGARDING THE LEASING OF INDIAN AFFAIRS PROPERTY ON WELLINGTON STREET TO THE CANADIAN PACIFIC RAILWAY. RG 10 VOL. 2171 FILE # 35,911 PART 0 REEL # C-11173	1882-1890
HEADQUARTERS	HEADQUARTERS - OTTAWA - MEMORANDUM REGARDING THE CORRESPONDENCE REGISTRY BRANCH. RG 10 VOL. 2173 FILE # 36,009 PART 0 REEL # C-11173	1882
HEADQUARTERS	HEADQUARTERS - OTTAWA - PERSONNEL FILE ON MR. JAMES O. CUTHBERT. RG 10 VOL. 2173 FILE # 35,990 PART 0 REEL # C-11173	1882-1921
HEADQUARTERS	HEADQUARTERS - OTTAWA - FORMS INDICATING THE FULL NAMES, AGE, NATIONALITY, RELIGION AND LENGTH OF SERVICE OF SUPERINTENDENTS, AGENTS, LANDS AGENTS, DOCTORS AND OTHERS, IN ONTARIO, MOSTLY RG 10 VOL. 2175 FILE # 36,174 PART 0 REEL # C-11174	1882
HEADQUARTERS	HEADQUARTERS - OTTAWA - RESIGNATION OF JAMES O. CUTHBERT, JUNIOR SECOND CLASS CLERK. RG 10 VOL. 2175 FILE # 36,240 PART 0 REEL # C-11174	1882
HEADQUARTERS	HEADQUARTERS - OTTAWA - ORDERS IN COUNCIL FOR THE EMPLOYMENT AND EXTENSION OF TEMPORARY PERSONNEL. RG 10 VOL. 2175 FILE # 36,315 PART 0 REEL # C-11174	1882-1883

SUBJECT	FILE NAME	DATES
HEADQUARTERS	HEADQUARTERS - OTTAWA - PERSONNEL FILE ON CLERK MISS FANNY YIELDING AND MR. HARRY JOHN BROOK. RG 10 VOL. 2182 FILE # 36,630 PART 0 REEL # C-11175	1882-1913
HEADQUARTERS	HEADQUARTERS - OTTAWA - CORRESPONDENCE REGARDING THE EMPLOYMENT OF THREE TEMPORARY CLERKS. RG 10 VOL. 2184 FILE # 37,023 PART 0 REEL # C-11175	1882
HEADQUARTERS	HEADQUARTERS - OTTAWA - PERSONNEL FILE ON MR. HELENUS GILBERT MCLEOD MAINGY. RG 10 VOL. 2184 FILE # 37,011 PART 0 REEL # C-11175	1882-1909
HEADQUARTERS	HEADQUARTERS - OTTAWA - QUESTION IF INDIANS ARE SUBJECT TO THE GAME LAWS OF ONTARIO. RG 10 VOL. 2185 FILE # 37,328 PART 0 REEL # C-11175	1882
HEADQUARTERS	HEADQUARTERS - OTTAWA - CORRESPONDENCE REGARDING J.A. LASH'S RESIGNATION. RG 10 VOL. 2185 FILE # 37,387 PART 0 REEL # C-11175	1882
HEADQUARTERS	HEADQUARTERS - OTTAWA - CORRESPONDENCE REGARDING SUPERANNUATION FOR INDIAN AFFAIRS EMPLOYEES. RG 10 VOL. 2186 FILE # 37,559 PART 0 REEL # C-11176	1882-1920
HEADQUARTERS	HEADQUARTERS - OTTAWA - CORRESPONDENCE REGARDING SUPERANNUATION FOR INDIAN AFFAIRS EMPLOYEES. RG 10 VOL. 2187 FILE # 37,559 PART 1A REEL # C-11176	1920-1921
HEADQUARTERS	HEADQUARTERS - OTTAWA - CORRESPONDENCE REGARDING SUPERANNUATION FOR INDIAN AFFAIRS EMPLOYEES RG 10 VOL. 2187 FILE # 37,559 PART 1C REEL # C-11176	1921-1926

SUBJECT	FILE NAME	DATES
HEADQUARTERS	HEADQUARTERS - CIRCULAR TO ALL AGENTS REGARDING THE AMENDED INDIAN ACT OF 1880 WHICH EMPOWERS THEM TO ACT AS STIPENDIARY OR POLICE MAGISTRATES. RG 10 VOL. 2188 FILE # 37,734 PART 0 REEL # C-11176	1882
HEADQUARTERS	HEADQUARTERS - OTTAWA - MEMORANDUM REGARDING THE EMPLOYMENT OF THREE TEMPORARY CLERKS. RG 10 VOL. 2188 FILE # 37,736 PART 0 REEL # C-11176	1882
HEADQUARTERS	HEADQUARTERS - OTTAWA - CORRESPONDENCE REGARDING RULES RESPECTING PUBLIC SERVICE LAID DOWN BY TREASURY BOARD AND APPROVED BY THE GOVERNOR IN COUNCIL (PRINTED MATTER). RG 10 VOL. 2190 FILE # 38,443 PART 0 REEL # C-11177	1882-1897
HEADQUARTERS	HEADQUARTERS - OTTAWA - PERSONNEL FILE ON MR. A. DINGMAN, INSPECTOR OF INDIAN AGENCIES FOR THE DOMINION. RG 10 VOL. 2190 FILE # 38,406 PART 0 REEL # C-11176-11177	1882-1911
HEADQUARTERS	HEADQUARTERS - CORRESPONDENCE REGARDING THE ABOLISHMENT OF THE CENTRAL SUPERINTENDENCY OF ONTARIO WITH SUBSEQUENT CORRESPONDENCE ON EMPLOYEES RG 10 VOL. 2191 FILE # 38,546 PART 0 REEL # C-11177	1882-1927
HEADQUARTERS	HEADQUARTERS - OTTAWA - TREASURY BOARD NOTE RECOMMENDING DUNCAN CAMPBELL SCOTT FOR STATUTORY INCREASE RG 10 VOL. 2194 FILE # 38,916 PART 0 REEL # C-11177	1882
HEADQUARTERS	HEADQUARTERS - OTTAWA - CORRESPONDENCE FROM THE FISHERIES DEPARTMENT CONCERNING THE SALE OF FISHING AREAS BY THE DEPARTMENT OF INDIAN AFFAIRS RG 10 VOL. 2195 FILE # 39,374 PART 0 REEL # C-11178	1882

SUBJECT	FILE NAME	DATES
HEADQUARTERS	HEADQUARTERS - OTTAWA - PERSONNEL FILE ON MR. GEORGE W. BURBRIDGE, DEPUTY MINISTER OF JUSTICE RG 10 VOL. 2195 FILE # 39,646 PART 0 REEL # C-11178	1882
HEADQUARTERS	HEADQUARTERS - CORRESPONDENCE REGARDING GEORGE B. MCDERMOT'S APPLICATION FOR THE POSITION OF AGENT AT THE SCUGOG AND MUD LAKE RESERVES RG 10 VOL. 2195 FILE # 39,666 PART 0 REEL # C-11178	1882-1883
HEADQUARTERS	HEADQUARTERS - OTTAWA - CORRESPONDENCE AND LIST OF OUTSIDE OFFICERS AND EMPLOYEES OF THE DEPARTMENT OF INDIAN AFFAIRS RG 10 VOL. 2199 FILE # 39,853 PART 0 REEL # C-11178	1882
HEADQUARTERS	HEADQUARTERS - OTTAWA - CORRESPONDENCE REGARDING NEW APPOINTMENTS AND PERSONNEL CHANGES RG 10 VOL. 2202 FILE # 40,491 PART 0 REEL # C-11179	1882
HEADQUARTERS	HEADQUARTERS - OTTAWA - CORRESPONDENCE REGARDING REVEREND WILLIAM SCOTT'S REQUEST FOR REMUNERATION FOR SERVICES RENDERED IN THE OKA AREA RG 10 VOL. 2203 FILE # 40,584 PART 0 REEL # C-11179	1882-1884
HEADQUARTERS	HEADQUARTERS - OTTAWA - ORDER AGAINST GIVING INFORMATION TO NEWSPAPERS OR PERIODICALS WITHOUT AUTHORITY RG 10 VOL. 2204 FILE # 40,988 PART 0 REEL # C-11179	1883
HEADQUARTERS	HEADQUARTERS - OTTAWA - CORRESPONDENCE, ORDER IN COUNCIL AUTHORIZING PAYMENTS FROM THE CAPITAL OF DIFFERENT BANDS RG 10 VOL. 2206 FILE # 41,513 PART 0 REEL # C-11180	1883
HEADQUARTERS	HEADQUARTERS - OTTAWA - PERSONNEL FILE ON M.H.C. ROSS, CLERK RG 10 VOL. 2206 FILE # 41,359 PART 0 REEL # C-11179	1883-1917

SUBJECT	FILE NAME	DATES
HEADQUARTERS	HEADQUARTERS - HOUSE OF COMMONS, OTTAWA - ENQUIRY ON THE GRANTING OF TIMBER LICENCES ON INDIAN LANDS IN ONTARIO (PRINTED MATTER) RG 10 VOL. 2209 FILE # 42,154 PART 0 REEL # C-11180	1883
HEADQUARTERS	HEADQUARTERS - OTTAWA - INSTRUCTIONS TO SURVEYORS WORKING FOR THE DEPARTMENT OF INDIAN AFFAIRS RG 10 VOL. 2211 FILE # 42,461 PART 0 REEL # C-11180	1883
HEADQUARTERS	HEADQUARTERS - OTTAWA - PERSONNEL FILE ON MR. WILLIAM A. AUSTIN, SURVEYOR AND CHIEF DRAUGHTSMAN RG 10 VOL. 2212 FILE # 42,770 PART 0 REEL # C-11181	1883-1927
HEADQUARTERS	HEADQUARTERS - OTTAWA - MEMORANDUM REGARDING THE DUTIES AND PAY OF EXTRA CLERKS. RG 10 VOL. 2214 FILE # 42,959 PART 0 REEL # C-11181	1883
HEADQUARTERS	HEADQUARTERS - OTTAWA - COPIES OF COVERING LETTERS, SENT TO VARIOUS AGENTS, WITH CHEQUES OR INTEREST DISTRIBUTION RG 10 VOL. 2231 FILE # 44,409 PART 0 REEL # C-11184	1883
HEADQUARTERS	HEADQUARTERS - OTTAWA - PERSONNEL FILE ON MESSENGER F.R. BYSHE RG 10 VOL. 2231 FILE # 44,167 PART 0 REEL # C-11184	1883-1886
HEADQUARTERS	HEADQUARTERS - INVERNAY, ONTARIO - ENQUIRY IF THE DEPARTMENT SELLS MINERAL RIGHTS UPON LANDS SOLD TO THE ACTUAL SETTLERS RG 10 VOL. 2233 FILE # 45,227 PART 0 REEL # C-11185	1883
HEADQUARTERS	HEADQUARTERS - OTTAWA - PERSONNEL FILE ON MESSENGERS THOMAS STARMER & JAMES SLOCOMBE RG 10 VOL. 2233 FILE # 44,839 PART 0 REEL # C-11184	1883-1896

SUBJECT	FILE NAME	DATES
HEADQUARTERS	HEADQUARTERS - SARNIA & OTTAWA - CORRESPONDENCE REGARDING FORMER SUPERINTENDENT FROOME TALFOURD'S PENSION RG 10 VOL. 2233 FILE # 44,814 PART 0 REEL # C-11184	1886-1902
HEADQUARTERS	HEADQUARTERS - OTTAWA - CORRESPONDENCE REGARDING THE PROPOSED PRESENTATION OF AN ADDRESS TO THE NEW GOVERNOR GENERAL BY THE GRAND COUNCIL OF INDIANS FOR THE PROVINCE OF ONTARIO RG 10 VOL. 2234 FILE # 45,404 PART 0 REEL # C-11185	1883
HEADQUARTERS	HEADQUARTERS - CORRESPONDENCE & REGARDING A TOUR OF INSPECTION OF VARIOUS ONTARIO AGENCIES & SUPERINTENDENCIES BY MR. WILLIAM PLUMMER RG 10 VOL. 2234 FILE # 45,474 PART 0 REEL # C-11185	1883-1884
HEADQUARTERS	HEADQUARTERS - OTTAWA - LETTER FROM WILLIAM SMITH, DEPUTY MINISTER OF MARINE & FISHERIES, AGAINST THE ALIENATION OF FISHING AREAS RG 10 VOL. 2241 FILE # 46,768 PART 0 REEL # C-11186	1883
HEADQUARTERS	HEADQUARTERS - OTTAWA - PERSONNEL FILE ON MISS S.C. REIFFENSTEIN RG 10 VOL. 2242 FILE # 46,802 PART 0 REEL # C-11186	1883-1907
HEADQUARTERS	HEADQUARTERS - LISTS & COPIES OF OATHS OF ALLEGIANCE OF INDIAN AFFAIRS PERSONNEL ACROSS THE COUNTRY RG 10 VOL. 2243 FILE # 47,191-2X PART 0 REEL # C-11186	1937
HEADQUARTERS	HEADQUARTERS - CORRESPONDENCE, LISTS & COPIES OF OATHS OF ALLEGIANCE OF INDIAN AFFAIRS PERSONNEL ACROSS THE COUNTRY RG 10 VOL. 2244 FILE # 47,191 PART 2 REEL # C-11186	1836-1947
HEADQUARTERS	HEADQUARTERS - OTTAWA - ENQUIRY TO THE DEPUTY MINISTER OF JUSTICE ASKING IF A LAW EXISTS FOR A ROAD ALONG ALL NAVIGABLE WATERS RG 10 VOL. 2245 FILE # 47,193 PART 0 REEL # C-11186	1883

SUBJECT	FILE NAME	DATES
HEADQUARTERS	HEADQUARTERS - OTTAWA - ORDER IN COUNCIL APPOINTING WILLIAM PLUMMER COMMISSIONER OF INDIAN LANDS & TIMBER RG 10 VOL. 2245 FILE # 47,308 PART 0 REEL # C-11186	1883
HEADQUARTERS	HEADQUARTERS - OTTAWA - RETURN OF APPOINTMENTS & PROMOTIONS IN THE INDIAN DEPARTMENT RG 10 VOL. 2246 FILE # 47,737 PART 0 REEL # C-11187	1883
HEADQUARTERS	HEADQUARTERS - OTTAWA - ENQUIRY REGARDING THE WILL OF COLONEL WILLIAM CLAUS RG 10 VOL. 2247 FILE # 48,143 PART 0 REEL # C-11187	1884
HEADQUARTERS	HEADQUARTERS - CORRESPONDENCE REGARDING ANNUAL GRANTS TO SEVERAL TRIBES IN THE PROVINCE OF QUEBEC RG 10 VOL. 2248 FILE # 48,580 PART 0 REEL # C-11187	1884-1886
HEADQUARTERS	HEADQUARTERS - HOUSE OF COMMONS - REQUEST FOR INFORMATION REGARDING THE CLOSING OF THE INDIAN OFFICE AT TORONTO RG 10 VOL. 2249 FILE # 48,726 PART 0 REEL # C-11187	1884
HEADQUARTERS	HEADQUARTERS - OTTAWACORRESPONDENCE REGARDING PROBATIONARY CLERKS ELIGIBLE FOR PERMANENT APPOINTMENT RG 10 VOL. 2251 FILE # 49,453 PART 0 REEL # C-11188	1884-1886
HEADQUARTERS	HEADQUARTERS - OTTAWA - CORRESPONDENCE REGARDING APPOINTMENTS MADE WITHOUT EXAMINATIONS SINCE THE CANADA CIVIL SERVICE ACT OF 1882 RG 10 VOL. 2252 FILE # 49,479 PART 0 REEL # C-11188	1884-1887
HEADQUARTERS	HEADQUARTERS - OTTAWA - CORRESPONDENCE REGARDING MEDICAL EXAMINER UNDER THE CIVIL SERVICE ACTS OF 1882 & 1883 RG 10 VOL. 2258 FILE # 51,043 PART 0 REEL # C-11189	1884-1888

SUBJECT	FILE NAME	DATES
HEADQUARTERS	HEADQUARTERS - CORRESPONDENCE REGARDING SALARY ADJUSTMENTS FOR FOR AGENTS IN NOVA SCOTIA RG 10 VOL. 2259 FILE # 52,001 PART 0 REEL # C-11189	1888
HEADQUARTERS	HEADQUARTERS - OTTAWACORRESPONDENCE & DOCUMENTS REGARDING TIMBER LICENCES IN VARIOUS AGENCIES RG 10 VOL. 2260 FILE # 52,619 PART 0 REEL # C-11189	1884
HEADQUARTERS	HEADQUARTERS - OTTAWA - CORRESPONDENCE; LISTS OF INDIAN AFFAIRS EMPLOYEES WHO DO & DO NOT PAY SUPERANNUATION RG 10 VOL. 2262 FILE # 53,328 PART 0 REEL # C-11189	1884
HEADQUARTERS	HEADQUARTERS - OTTAWA - CORRESPONDENCE REGARDING THE POWER OF AN AGENT TO JAIL A PERSON WHO HAS DEFAULTED AFTER BEING CONVICTED & FINED FOR AN OFFENCE UNDER SEC 90 OF THE INDIAN ACT OF 1880 RG 10 VOL. 2262 FILE # 53,377 PART 0 REEL # C-11189	1884
HEADQUARTERS	HEADQUARTERS - OTTAWA - CORRESPONDENCE REGARDING AN ENQUIRY, FROM ERMATINGER & ROBINSON OF ST. THOMAS, ASKING IF AN ENFRANCHISED INDIAN CAN SELL LAND ALLOTTED TO HIM ON ACCOUNT OF HIS MINOR CHILD RG 10 VOL. 2270 FILE # 54,246 PART 0 REEL # C-11192	1884
HEADQUARTERS	HEADQUARTERS - OTTAWA - CORRESPONDENCE REGARDING CLAIM TO SHARE IN ANNUITY BY MRS. MARTHA PRATT OF MARQUETTE MICHIGAN RG 10 VOL. 2274 FILE # 54,792 PART 0 REEL # C-12781R	1884
HEADQUARTERS	HEADQUARTERS - OTTAWA - DEPARTMENTAL ORDERS DEALING WITH A WIDE VARIETY OF SUBJECTS RG 10 VOL. 2277 FILE # 55,412-1 PART 0 REEL # C-11193	1884-1912

SUBJECT	FILE NAME	DATES
HEADQUARTERS	HEADQUARTERS - OTTAWA - DEPARTMENTAL ORDERS & MEMORANDA DEALING WITH A VARIETY OF SUBJECTS RG 10 VOL. 2277 FILE # 55,412-2 PART 0 REEL # C-11193	1912-1938
HEADQUARTERS	HEADQUARTERS - CORRESPONDENCE REGARDING A CIRCULAR TO SUPERINTENDENTS AND AGENTS IN QUEBEC ON THE INDIAN ADVANCEMENT ACT OF 1884 RG 10 VOL. 2283 FILE # 56,883 PART 2 REEL # C-11194	1885
HEADQUARTERS	HEADQUARTERS - CORRESPONDENCE REGARDING A CIRCULAR, TO SUPERINTENDENTS & AGENTS IN NEW BRUNSWICK, ON THE INDIAN ADVANCEMENT ACT OF 1884 RG 10 VOL. 2283 FILE # 56,883 PART 3 REEL # C-11194	1885
HEADQUARTERS	HEADQUARTERS - CORRESPONDENCE REGARDING A CIRCULAR, TO SUPERINTENDENTS & AGENTS IN ONTARIO, ON THE INDIAN ADVANCEMENT ACT OF 1884 RG 10 VOL. 2283 FILE # 56,883 PART 4 REEL # C-11194	1885
HEADQUARTERS	HEADQUARTERS - CORRESPONDENCE REGARDING A CIRCULAR, TO SUPERINTENDENTS & AGENTS IN NOVA SCOTIA, ON THE INDIAN ADVANCEMENT ACT OF 1884 RG 10 VOL. 2283 FILE # 56,883 PART 5 REEL # C-11194	1885
HEADQUARTERS	HEADQUARTERS - CIRCULAR TO ALL SUPERINTENDENTS & AGENTS ACROSS THE DOMINION REGARDING THE INDIAN ADVANCEMENT ACT OF 1884; LIST OF AGENTS & MISSIONARIES IN THE DOMINION RG 10 VOL. 2283 FILE # 56,883 PART 1 REEL # C-11194	1885-1889
HEADQUARTERS	HEADQUARTERS - CORRESPONDENCE, REPORTS, MEMORANDA AND NEWSPAPER CLIPPINGS REGARDING THE POLITICAL STATUS OF THE SIX NATIONS RG 10 VOL. 2284 FILE # 57,169-1 PART 0 REEL # C-11194	1890-1920

SUBJECT	FILE NAME	DATES
HEADQUARTERS	HEADQUARTERS - CORRESPONDENCE, ACCOUNTS, REPORTS, MEMORANDA, BLUEPRINT AND NEWSPAPER CLIPPINGS REGARDING THE POLITICAL STATUS OF THE SIX NATIONS RG 10 VOL. 2285 FILE # 57,169-1A PART 2 REEL # C-11195	1920-1921
HEADQUARTERS	HEADQUARTERS - CORRESPONDENCE, REPORTS, MEMORANDA, PUBLICATIONS AND NEWSPAPER CLIPPINGS REGARDING THE POLITICAL STATUS OF THE SIX NATIONS RG 10 VOL. 2285 FILE # 57,169-1B PART 3 REEL # C-11195	1921-1923
HEADQUARTERS	HEADQUARTERS - CORRESPONDENCE, REPORTS, MEMORANDA AND NEWSPAPER CLIPPINGS DEALING WITH THE POLITICAL STATUS OF THE SIX NATIONS AS TAKEN UP IN THE LEAGUE OF NATIONS RG 10 VOL. 2286 FILE # 57,169-1C PART 4 REEL # C-11195	1924
HEADQUARTERS	HEADQUARTERS - CORRESPONDENCE, REPORTS, MEMORANDA, PUBLICATIONS AND NEWSPAPER CLIPPINGS DEALING WITH THE POLITICAL STATUS OF THE SIX NATIONS RG 10 VOL. 2286 FILE # 57,169-1 PART 5 REEL # C-11195	1924-1929
HEADQUARTERS	HEADQUARTERS - COLONIAL DOCUMENTS FROM UPPER CANADA AND THE STATE OF NEW YORK DEALING WITH THE POLITICAL STATUS OF THE SIX NATIONS RG 10 VOL. 2287 FILE # 57,169 PART 0 REEL # C-11195	1681-1755
HEADQUARTERS	HEADQUARTERS - CORRESPONDENCE, REPORTS, NEWSPAPER CLIPPINGS REGARDING AGITATION FOR THE POLITICAL STATUS OF THE SIX NATIONS RG 10 VOL. 2287 FILE # 57,169-1X PART 0 REEL # C-11195	1923-1926
HEADQUARTERS	HEADQUARTERS - CORRESPONDENCE, REPORTS, MEMORANDA, PUBLICATIONS AND PHOTOGRAPHS DEALING WITH THE POLITICAL STATUS OF THE SIX NATIONS RG 10 VOL. 2287 FILE # 57,169-1 PART 6 REEL # C-11195	1924-1936

SUBJECT	FILE NAME	DATES
HEADQUARTERS	HEADQUARTERS - DEPARTMENT OF INTERIOR - ENQUIRY AS TO WIDTH OF PUBLIC ROADS ON INDIAN LANDS IN GLENGARY COUNTY RG 10 VOL. 2289 FILE # 57,437 PART 0 REEL # C-11195	1885
HEADQUARTERS	HEADQUARTERS - OTTAWA - PERSONNEL FILE ON MR. D.C. FOSTER BLISS, A CLERK RG 10 VOL. 2289 FILE # 57,536 PART 0 REEL # C-11196	1885-1893
HEADQUARTERS	HEADQUARTERS - CORRESPONDENCE REGARDING THE PURCHASE OF SEED AND IMPLEMENTS FOR THE INDIANS OF THE PROVINCE OF QUEBEC RG 10 VOL. 2290 FILE # 57,667 PART 0 REEL # C-11196	1885
HEADQUARTERS	HEADQUARTERS - OTTAWA - CORRESPONDENCE REGARDING THE REGISTRATION OF INDIANS DYING ON RESERVES RG 10 VOL. 2291 FILE # 58,063 PART 0 REEL # C-11196	1885
HEADQUARTERS	HEADQUARTERS - OTTAWA - RESPONSE TO A HOUSE OF COMMONS ORDER FOR A DETAILED LIST OF ALL UNSOLD INDIAN LANDS IN TRAFALGAR TOWNSHIP, HALTON COUNTY RG 10 VOL. 2292 FILE # 58,168 PART 0 REEL # C-11196	1885
HEADQUARTERS	HEADQUARTERS - OTTAWA - PERSONNEL FILE ON REVEREND WILLIAM SCOTT, HIRED TO EXAMINE, SORT, ENDORSE & INDEX VERY OLD RECORDS OF THE DEPARTMENT OF INDIAN AFFAIRS RG 10 VOL. 2294 FILE # 58,688 PART 0 REEL # C-11196	1885-1890
HEADQUARTERS	HEADQUARTERS - CORRESPONDENCE REGARDING A CENSUS FROM VARIOUS AGENCIES IN EASTERN CANADA RG 10 VOL. 2298 FILE # 59,268 PART 0 REEL # C-11197	1885-1886

SUBJECT	FILE NAME	DATES
HEADQUARTERS	HEADQUARTERS - OTTAWA - CORRESPONDENCE REGARDING THE HIRING OF MRS. L. TOBIN & MISS WEBBER AS TEMPORARY CLERKS RG 10 VOL. 2303 FILE # 60,581 PART 0 REEL # C-11198	1885
HEADQUARTERS	HEADQUARTERS - OTTAWA - PERSONNEL FILE OF MR. JOHN AUSTEN, THIRD CLASS CLERK RG 10 VOL. 2307 FILE # 60,900 PART 0 REEL # C-11199	1885
HEADQUARTERS	HEADQUARTERS - PERSONNEL FILE ON DR. S.W. BOGGO, AGENT FOR CUMBERLAND COUNTY, NOVA SCOTIA RG 10 VOL. 2312 FILE # 62,402 PART 0 REEL # C-11200	1889-1891
HEADQUARTERS	HEADQUARTERS - CORRESPONDENCE REGARDING A JURISDICTIONAL DISPUTE BETWEEN THE DOMINION & THE PROVINCE OF ONTARIO OVER THE NORTH WEST ANGLE TREATY NO. 3 RG 10 VOL. 2313 FILE # 62,509-2 PART 0 REEL # C-11200	1885-1893
HEADQUARTERS	HEADQUARTERS - CORRESPONDENCE REGARDING A JURISDICTIONAL DISPUTE BETWEEN THE DOMINION & THE PROVINCE OF ONTARIO OVER THE NORTH WEST ANGLE TREATY NO. 3 RG 10 VOL. 2313 FILE # 62,509-3A PART 1 REEL # C-11200	1899-1910
HEADQUARTERS	HEADQUARTERS - CORRESPONDENCE REGARDING RESERVES IN A DISPUTE BETWEEN THE DOMINION & THE PROVINCE OF ONTARIO OVER THE NORTH WEST ANGLE TREATY NO. 3 RG 10 VOL. 2314 FILE # 62,509-4 PART 1 REEL # C-11200	1902-1907
HEADQUARTERS	HEADQUARTERS - CORRESPONDENCE REGARDING RESERVES IN A DISPUTE BETWEEN THE DOMINION & THE PROVINCE OF ONTARIO OVER THE NORTH WEST ANGLE TREATY NO. 3 RG 10 VOL. 2314 FILE # 62,509-4 PART 2 REEL # C-11200	1909-1950

SUBJECT	FILE NAME	DATES
HEADQUARTERS	HEADQUARTERS - CORRESPONDENCE REGARDING A JURISDICTIONAL DISPUTE BETWEEN THE DOMINION & THE PROVINCE OF ONTARIO OVER THE NORTH WEST ANGLE TREATY NO. 3 (LIST OF DOCUMENTS PERTAINING TO THE DISPUTE) RG 10 VOL. 2314 FILE # 62,509-3A PART 2 REEL # C-11200	1910-1922
HEADQUARTERS	HEADQUARTERS - CORRESPONDENCE REGARDING RESERVES IN A DISPUTE BETWEEN THE DOMINION & THE PROVINCE OF ONTARIO OVER THE NORTH WEST ANGLE TREATY NO. 3 (MAP) RG 10 VOL. 2314 FILE # 62,509-5 PART 1 REEL # C-11200	1913-1915
HEADQUARTERS	HEADQUARTERS - CORRESPONDENCE REGARDING RESERVES IN A DISPUTE BETWEEN THE DOMINION & THE PROVINCE OF ONTARIO OVER THE NORTH WEST ANGLE TREATY NO. 3 (MAP) RG 10 VOL. 2314 FILE # 62,509-5 PART 2 REEL # C-11200	1922-1931
HEADQUARTERS	HEADQUARTERS - OTTAWA - CORRESPONDENCE REGARDING A REPORT OF THE HEIR, DEVISEE AND ASSIGNEE COMMISSIONERS RG 10 VOL. 2315 FILE # 62,539 PART 0 REEL # C-11200	1855
HEADQUARTERS	HEADQUARTERS - CORRESPONDENCE REGARDING HERIDITARY CHIEFS FOR THE IROQUOIS IN ONTARIO & QUEBEC RG 10 VOL. 2320 FILE # 63,812-2 PART 0 REEL # C-11201	1886-1904
HEADQUARTERS	HEADQUARTERS - OTTAWA - REQUEST, FROM JAMES MOONEY OF BUREAU OF ETHNOLOGY, WASHINGTON D.C., FOR INFORMATION ON SEVERAL INDIAN TRIBES (PUBLICATIONS) RG 10 VOL. 2325 FILE # 65,938 PART 0 REEL # C-11201	1886
HEADQUARTERS	HEADQUARTERS - OTTAWA - CORRESPONDENCE REGARDING A BREACH OF CONTRACT SUIT, BOYD VS THE QUEEN RG 10 VOL. 2325 FILE # 66,202 PART 0 REEL # C-11201	1886

SUBJECT	FILE NAME	DATES
HEADQUARTERS	HEADQUARTERS - OTTAWA - CORRESPONDENCE REGARDING THE PURCHASE OF SURPLUS ARMY MATERIAL RG 10 VOL. 2325 FILE # 66,001-1 PART 18 REEL # C-11201	1936-1947
HEADQUARTERS	HEADQUARTERS - OTTAWA - MEMORANDA RECOMMENDING THE SANCTIONING OF GRANTS TO SOME QUEBEC BANDS RG 10 VOL. 2326 FILE # 66,370 PART 0 REEL # C-11202	1886-1888
HEADQUARTERS	HEADQUARTERS - OTTAWA - CORRESPONDENCE & DOCUMENTS FROM THE DOMINION & ONTARIO GOVERNMENTS REGARDING THE AMOUNT DUE TO INDIANS UNDER THE ROBINSON TREATY RG 10 VOL. 2326 FILE # 66,495 PART 0 REEL # C-11202	1886-1896
HEADQUARTERS	HEADQUARTERS - OTTAWA - CORRESPONDENCE REGARDING DR. NARCISSE EMILE ROY'S SALARY FOR ATTENDING TO THE MICMACS OF GASPE RG 10 VOL. 2327 FILE # 66,759 PART 0 REEL # C-11202	1886
HEADQUARTERS	HEADQUARTERS - OTTAWA - CORRESPONDENCE REGARDING THE COST OF PREPARING PARLIAMENTARY RETURNS RG 10 VOL. 2327 FILE # 66,840 PART 0 REEL # C-11202	1886-1918
HEADQUARTERS	HEADQUARTERS - OTTAWA - CORRESPONDENCE REGARDING THE COMPILATION OF THE ANNUAL REPORT FOR 1885-1886 RG 10 VOL. 2333 FILE # 67,184 PART 0 REEL # C-11203	1886-1887
HEADQUARTERS	HEADQUARTERS - CORRESPONDENCE REGARDING THE 1886 CENSUS OF INDIANS IN EASTERN CANADA RG 10 VOL. 2335 FILE # 67,760 PART 0 REEL # C-11203	1886-1888

SUBJECT	FILE NAME	DATES
HEADQUARTERS	HEADQUARTERS - OTTAWA - MEMORANDUM FROM TREASURY BOARD DECREEING THAT THERE WILL BE NO PAYMENT FOR EXTRA SERVICES PERFORMED BY PERMANENT EMPLOYEES RG 10 VOL. 2345 FILE # 69,300 PART 0 REEL # C-11205	1886
HEADQUARTERS	HEADQUARTERS - OTTAWA - CORRESPONDENCE REGARDING THE TEMPORARY HIRING OF MISS F. GREEN AS ASSISTANT CLERK OF INDICES RG 10 VOL. 2345 FILE # 69,367 PART 0 REEL # C-11205	1886
HEADQUARTERS	HEADQUARTERS - OTTAWA - CORRESPONDENCE AND FINANCIAL STATEMENTS REGARDING THE INDIAN DEPARTMENT'S CREDIT RG 10 VOL. 2345 FILE # 69,210-2A PART 0 REEL # C-11205	1917-1930
HEADQUARTERS	HEADQUARTERS - OTTAWA - CORRESPONDENCE AND FINANCIAL STATEMENTS REGARDING THE INDIAN DEPARTMENT'S CREDIT RG 10 VOL. 2345 FILE # 69,210-2B PART 0 REEL # C-11205	1931
HEADQUARTERS	HEADQUARTERS - OTTAWA - ORDER IN COUNCIL ADVISING THAT THE HONOURABLE SIR HECTOR LANGEVIN, MINISTER OF PUBLIC WORKS, WILL ACT AS SUPERINTENDENT GENERAL OF INDIAN AFFAIRS DURING SIR JOHN A. MACDONALD'S ABSENCE RG 10 VOL. 2350 FILE # 70,006 PART 0 REEL # C-11206	1886
HEADQUARTERS	HEADQUARTERS - OTTAWA - CORRESPONDENCE REGARDING DISBURSEMENTS FROM THE INDIAN TRUST FUND RG 10 VOL. 2365 FILE # 73,692 PART 0 REEL # C-11208	1887
HEADQUARTERS	HEADQUARTERS - OTTAWA - CORRESPONDENCE REGARDING DISBURSEMENTS FROM THE INDIAN TRUST FUND RG 10 VOL. 2365 FILE # 73,692-1A PART 0 REEL # C-11208	1887-1891

SUBJECT	FILE NAME	DATES
HEADQUARTERS	HEADQUARTERS - OTTAWA - PERSONNEL FILE ON MR. L.A. DORVAL, THIRD CLASS CLERK IN INDIAN AFFAIRS RG 10 VOL. 2365 FILE # 73,838 PART 0 REEL # C-11208	1887-1893
HEADQUARTERS	HEADQUARTERS - OTTAWA - REQUEST FOR INFORMATION ABOUT CAPTAIN JOSEPH MAURICE LAMOTHE, SUPERINTENDENT OF INDIANS AROUND 1810 RG 10 VOL. 2368 FILE # 74,316 PART 0 REEL # C-11209	1887
HEADQUARTERS	HEADQUARTERS - OTTAWA - PERSONNEL FILE ON MISS IDA H. WILSON, 3RD CLASS CLERK IN THE REGISTRY BRANCH OF THE DEPARTMENT OF INDIAN AFFAIRS RG 10 VOL. 2368 FILE # 74,313 PART 0 REEL # C-11209	1887-1901
HEADQUARTERS	HEADQUARTERS - OTTAWA - MEMORANDA REGARDING EXTRACTS FROM THE ANNUAL REPORT PUBLISHED IN THE OTTAWA "DAILY FREE PRESS" BEFORE BEING TABLED IN PARLIAMENT RG 10 VOL. 2372 FILE # 75,448 PART 0 REEL # C-11210	1887
HEADQUARTERS	HEADQUARTERS - OTTAWA - CORRESPONDENCE REGARDING THE CONSOLIDATION AND PUBLICATION OF ORDERS IN COUNCIL RG 10 VOL. 2377 FILE # 76,811 PART 0 REEL # C-11210	1887
HEADQUARTERS	HEADQUARTERS - OTTAWA - CORRESPONDENCE PUBLICATIONS REGARDING THE AMMENDMENT OF THE INDIAN ACT OF 1880 RG 10 VOL. 2378 FILE # 77,190 PART 0 REEL # C-11211	1887
HEADQUARTERS	HEADQUARTERS - OTTAWA - CORRESPONDENCE REGARDING MISSIONARIES WHO ENGAGE IN TRADE WITH THE INDIANS ON RESERVES ACROSS THE COUNTRY (LIST OF MISSIONARIES) RG 10 VOL. 2378 FILE # 77,020 PART 0 REEL # C-11210-11211	1887-1909

SUBJECT	FILE NAME	DATES
HEADQUARTERS	HEADQUARTERS - OTTAWA - DEPARTMENTAL ORDER NOTIFYING ALL THE EMPLOYEES THAT POLITICAL INFLUENCE WILL HAVE NO BEARING ON PROMOTIONS AND SALARY INCREASES RG 10 VOL. 2380 FILE # 77,736 PART 0 REEL # C-11211	1887
HEADQUARTERS	HEADQUARTERS - OTTAWA - NUMEROUS MEMORANDA OF PATENTS TO BE ISSUED IN THE VARIOUS AGENCIES IN ONTARIO RG 10 VOL. 2386 FILE # 79,359 PART 0 REEL # C-11212	1887-1891
HEADQUARTERS	HEADQUARTERS - OTTAWA - ORDER IN COUNCIL SUPERANNUATING WILLIAM PLUMMER, COMMISSIONER OF LANDS AND TIMBER RG 10 VOL. 2387 FILE # 79,534 PART 0 REEL # C-11212	1887
HEADQUARTERS	HEADQUARTERS - OTTAWA - REPORT OF THE PRIVY COUNCIL APPOINTING THE MINISTER OF THE INTERIOR AS SUPERINTENDENT GENERAL OF INDIAN AFFAIRS RG 10 VOL. 2392 FILE # 80,222 PART 0 REEL # C-11213	1887
HEADQUARTERS	HEADQUARTERS - OTTAWA - ORDER IN COUNCIL REGARDING PROCEDURES IN PETITIONS OF RIGHTS AGAINST THE CROWN RG 10 VOL. 2396 FILE # 81,691 PART 0 REEL # C-11214	1887
HEADQUARTERS	HEADQUARTERS - OTTAWA - PERSONNEL FILE ON MISS L.D. MCMEEKIN, JUNIOR SECOND CLASS CLERK RG 10 VOL. 2398 FILE # 82,631 PART 0 REEL # C-11214	1888-1904
HEADQUARTERS	HEADQUARTERS - OTTAWA - CORRESPONDENCE REGARDING SPECIAL TRAIN RATES FOR INDIANS RG 10 VOL. 2400 FILE # 83,125 PART 0 REEL # C-11215	1888-1937
HEADQUARTERS	HEADQUARTERS - OTTAWA - CORRESPONDENCE REGARDING MR. F.L. NEWCOMBE'S SALARY AS DEPUTY MINISTER OF JUSTICE & SOLICITOR OF INDIANS AFFAIRS RG 10 VOL. 2401 FILE # 83,570 PART 0 REEL # C-11215	1888-1895

SUBJECT	FILE NAME	DATES
HEADQUARTERS	HEADQUARTERS - OTTAWA - PERSONNEL FILE OF MR. J.A. SCHARK, THIRD CLASS CLERK RG 10 VOL. 2402 FILE # 83,763 PART 0 REEL # C-11215	1888
HEADQUARTERS	HEADQUARTERS - OTTAWA - CORRESPONDENCE REGARDING THE HIRING OF LAWYERS FOR AGENCIES ACROSS THE COUNTRY RG 10 VOL. 2404 FILE # 83,915 PART 1 REEL # C-11215	1888-1911
HEADQUARTERS	HEADQUARTERS - OTTAWA - CORRESPONDENCE REGARDING THE HIRING OF LAWYERS FOR AGENCIES ACROSS THE COUNTRY RG 10 VOL. 2404 FILE # 83,915 PART 2 REEL # C-11215	1912-1938
HEADQUARTERS	HEADQUARTERS - OTTAWA - CORRESPONDENCE, MEMORANDA & PRINTED REPORTS REGARDING GAME LAWS APPLIED TO THE ONTARIO INDIANS RG 10 VOL. 2405 FILE # 84,041 PART 1 REEL # C-11215-11216	1888-1905
HEADQUARTERS	HEADQUARTERS - OTTAWA - CORRESPONDENCE & MEMORANDA REGARDING GAME LAWS APPLIED TO THE ONTARIO INDIANS RG 10 VOL. 2406 FILE # 84,041 PART 2 REEL # C-11216	1916-1920
HEADQUARTERS	HEADQUARTERS - OTTAWA - ORDER OF THE HOUSE OF COMMONS FOR A COPY OF CORRESPONDENCE RELATING TO THE CLAIM OF THE MISSISSIAUGA INDIANS TO UNSURRENDERED LANDS RG 10 VOL. 2413 FILE # 85,115 PART 0 REEL # C-11217	1888
HEADQUARTERS	HEADQUARTERS - OTTAWA - REQUEST FROM MR. JOHN AUSTEN TO GET EXTRA PAY FOR PERFORMING MR. KIRKPATRICK'S DUTIES WHILE THE LATTER WAS ILL RG 10 VOL. 2415 FILE # 85,713 PART 0 REEL # C-11217	1888
HEADQUARTERS	HEADQUARTERS - OTTAWA - CORRESPONDENCE REGARDING THE AUTHORITY TO SIGN LETTERS OF CREDIT & CERTIFY ACCOUNTS RG 10 VOL. 2423 FILE # 87,322 PART 0 REEL # C-11218	1888-1937

SUBJECT	FILE NAME	DATES
HEADQUARTERS	HEADQUARTERS THE PRIVY COUNCIL ADVISES THAT EDGAR DEWDNEY, LATE LIEUTENANT GOVERNOR OF THE NORTHWEST TERRITORIES BE APPOINTED MINISTER OF THE INTERIOR. RG 10 VOL. 2432 FILE # 89,366 PART 0 REEL # C-11220	1888
HEADQUARTERS	HEADQUARTERS - CORRESPONDENCE REGARDING THE TIME AT WHICH DISTRIBUTIONS OF INTEREST ARE MADE, AND AGENTS' RECOMMENDATIONS AS TO FUTURE DISTRIBUTIONS IN ONTARIO AND QUEBEC RG 10 VOL. 2442 FILE # 92,129 PART 0 REEL # C-11221	1889-1907
HEADQUARTERS	HEADQUARTERS - CORRESPONDENCE CONCERNING A DESPATCH FROM THE LIEUTENANT GOVERNOR OF ONTARIO CALLING ATTENTION TO CERTAIN SECTIONS OF THE INDIAN ACT, RELATIVE TO THE SELLING OF LIQUOR TO INDIANS. ALSO TRIAL OF E. HILL DECLARED NOT GUILTY FOR THE THEFT OF A CATTLE. RG 10 VOL. 2442 FILE # 92,527 PART 0 REEL # C-12783R	1889-1909
HEADQUARTERS	HEADQUARTERS - EXTRACT COPY OF JUDGMENT OF JUSTICE FERGUSON RELATIVE TO THE MEANING OF THE TREATY SO FAR AS IT RELATES TO THE RIGHTS AND INTERESTS OF THE SHEWANAKISHICK BAND RG 10 VOL. 2443 FILE # 92,799 PART 0 REEL # C-11222	1889
HEADQUARTERS	HEADQUARTERS - EXTRACT COPY OF JUDGMENT OF JUSTICE FERGUSON RELATIVE TO EXTENT OF GOVERNMENT OBLIGATIONS IF AN AGENT EXCEEDS HIS AUTHORITY RG 10 VOL. 2443 FILE # 92,800 PART 0 REEL # C-11222	1889
HEADQUARTERS	HEADQUARTERS - GRANTS TO DIFFERENT TRIBES OF THE PROVINCE OF QUEBEC FOR THE PURCHASE OF SEED GRAIN AND AGRICULTURAL IMPLEMENTS AND ALSO FOR AID TO DESTITUTE AND INFIRM INDIANS RG 10 VOL. 2445 FILE # 93,225 PART 0 REEL # C-11222	1889

SUBJECT	FILE NAME	DATES
HEADQUARTERS	HEADQUARTERS - CORRESPONDENCE REGARDING THE LEAVE OF ABSENCE TO BE GRANTED MISS C. REIFFENSTEIN OF THE DEPARTMENT OF INDIAN AFFAIRS. EMPLOYMENT OF E.H. LYON IN THE CORRESPONDENCE BRANCH OF THE DEPARTMENT AS A REPLACEMENT TO MISS REIFFENSTEIN RG 10 VOL. 2465 FILE # 96,245 PART 0 REEL # C-11225	1889-1906
HEADQUARTERS	HEADQUARTERS - ORDER IN COUNCIL AUTHORIZING THE PAYMENT BY THE DEPARTMENT OF INDIAN AFFAIRS OF SUNDRY ACCOUNTS VOTED BY PARLIAMENT FOR THE FISCAL YEAR ENDING THE 30 H OF JUNE 1890. RG 10 VOL. 2469 FILE # 97,245 PART 0 REEL # C-11226	1889
HEADQUARTERS	HEADQUARTERS - CORRESPONDENCE REGARDING AN ORDER IN COUNCIL RELATIVE TO THE ISSUE OF REQUISITION FOR STATIONARY TO THE DEPARTMENT OF PUBLIC PRINTING AND STATIONARY RG 10 VOL. 2469 FILE # 97,248 PART 0 REEL # C-11226	1889-1892
HEADQUARTERS	HEADQUARTERS - CORRESPONDENCE REGARDING ORDER IN COUNCIL AUTHORIZING THE APPOINTMENT OF ARTHUR CHISHOLM AS PRIVATE SECRETARY TO THE SUPERINTENDENT GENERAL OF INDIAN AFFAIRS. APPOINTMENT BY ORDER IN COUNCIL OF WILLIAM MCGIRR ON THE 14 H OF OCTOBER 1891 RG 10 VOL. 2469 FILE # 97,164 PART 0 REEL # C-11226	1889-1902
HEADQUARTERS	HEADQUARTERS - CORRESPONDENCE REGARDING AN ORDER IN COUNCIL AUTHORIZING THE TEMPORARY EMPLOYMENT OF M.C. FRASER AND L. DALE FOR THREE MONTHS BY THE DEPARTMENT OF INDIAN AFFAIRS RG 10 VOL. 2469 FILE # 97,204 PART 0 REEL # C-11226	1889-1906
HEADQUARTERS	HEADQUARTERS - ORDERS IN COUNCIL RESTRICTING PUBLIC EXPENDITURE IN THE FEDERAL GOVERNMENT. RG 10 VOL. 2487 FILE # 101,324 PART 0 REEL # C-11228	1889-1921

SUBJECT	FILE NAME	DATES
HEADQUARTERS	HEADQUARTERS - RECOMMENDATION OF THE APPOINTMENT OF F.C. MARACLE AS A THIRD CLASS CLERK TO THE ACCOUNTANT'S BRANCH OF THE DEPARTMENT OF INDIAN AFFAIRS. RG 10 VOL. 2492 FILE # 102,345 PART 0 REEL # C-11229	1890-1908
HEADQUARTERS	HEADQUARTERS - ORDER IN COUNCIL RECOMMENDING GRANTS FOR THE YEAR 1890 TO THE INDIAN BANDS OF THE PROVINCE OF QUEBEC FOR THE PURCHASE OF SEED GRAIN AND AGRICULTURAL IMPLEMENTS, ALSO AS AN AID FOR THE DESTITUTE AND INFIRM INDIANS AND PURCHASE OF PROVISIONS. RG 10 VOL. 2496 FILE # 102,621 PART 0 REEL # C-11230	1890
HEADQUARTERS	HEADQUARTERS - STATEMENT OF THE INDIAN AGENTS IN THE DIFFERENT PROVINCES OF CANADA. RG 10 VOL. 2497 FILE # 102,934 PART 0 REEL # C-11230	1890
HEADQUARTERS	HEADQUARTERS - PROPOSED AMENDMENTS TO THE INDIAN ACT. RG 10 VOL. 2497 FILE # 102,950 PART 0 REEL # C-11230	1890
HEADQUARTERS	HEADQUARTERS - CORRESPONDENCE REGARDING THE APPOINTMENT OF EDWIN ROCHESTER AS CLERK IN THE ACCOUNTANT'S BRANCH OF THE DEPARTMENT OF INDIAN AFFAIRS. ALSO CORRESPONDENCE CONCERNING HIS DISMISSAL RG 10 VOL. 2499 FILE # 103,156 PART 0 REEL # C-12784R	1889-1927
HEADQUARTERS	HEADQUARTERS - CORRESPONDENCE REGARDING CIRCULARS RELATIVE TO SANITARY MEASURES TO BE ADOPTED ON ALL INDIAN RESERVES. RG 10 VOL. 2501 FILE # 103,854 PART 0 REEL # C-11230	1890
HEADQUARTERS	HEADQUARTERS - DEPUTY MINISTER OF PUBLIC WORKS, G. BAILLARGE IS SENDING TO COLONEL VANKOUGHNET OF INDIAN AFFAIRS A STATEMENT GIVING THE INDIAN POPULATION IN BRITISH NORTH AMERICA IN 1857. RG 10 VOL. 2506 FILE # 104,560 PART 0 REEL # C-11231	1890

SUBJECT	FILE NAME	DATES
HEADQUARTERS	HEADQUARTERS - APPOINTMENT OF MISS F.C. MARACLE TO THE POSITION OF CLERK IN THE ACCOUNTANT'S BRANCH OF THE DEPARTMENT OF INDIAN AFFAIRS. RG 10 VOL. 2520 FILE # 106,967 PART 0 REEL # C-11233	1890
HEADQUARTERS	HEADQUARTERS - ORDER IN COUNCIL APPOINTING THOMAS DANIEL GREEN AS A DRAUGHTSMAN IN THE TECHNICAL BRANCH OF THE DEPARTMENT OF INDIAN AFFAIRS. RG 10 VOL. 2520 FILE # 106,926 PART 0 REEL # C-11233	1890-1891
HEADQUARTERS	HEADQUARTERS - APPOINTMENT OF MISS A.C. TAYLOR TO THE POSITION OF TYPIST IN THE OFFICE OF THE PRIVATE SECRETARY TO THE SUPERINTENDENT GENERAL. RG 10 VOL. 2520 FILE # 106,966 PART 0 REEL # C-11233	1890-1901
HEADQUARTERS	HEADQUARTERS - CORRESPONDENCE REGARDING THE APPOINTMENT OF JAMES GUTHRIE, AS A THIRD CLASS CLERK IN THE DEPARTMENT OF INDIAN AFFAIRS. RG 10 VOL. 2521 FILE # 107,182 PART 0 REEL # C-11233	1890-1909
HEADQUARTERS	HEADQUARTERS - CORRESPONDENCE REGARDING CHEQUE ISSUED TO INDIVIDUALS IN DIFFERENT AGENCIES FROM THE INDIAN AFFAIRS TRUST FUNDS RG 10 VOL. 2528 FILE # 108,863 PART 1 REEL # C-12785R	1890-1921
HEADQUARTERS	HEADQUARTERS - CORRESPONDENCE RELATIVE TO CHEQUE ISSUED TO INDIVIDUALS IN DIFFERENT AGENCIES FROM INDIAN AFFAIRS TRUST FUNDS RG 10 VOL. 2528 FILE # 108,863A PART 2 REEL # C-12785R	1921-1938
HEADQUARTERS	HEADQUARTERS - PAYLISTS OF SALARIES TO OFFICERS IN THE DEPARTMENT OF INIAN AFFAIRS. RG 10 VOL. 2531 FILE # 109,977 PART 0 REEL # C-11234	1888-1889

SUBJECT	FILE NAME	DATES
HEADQUARTERS	HEADQUARTERS - CORRESPONDENCE REGARDING A CLAIM PRESENTED BY MESSRS. MCLEAN AND ROGER FOR DAMAGES FOR NOT BEING ALLOWED TO DO CERTAIN PRINTING WORK FOR THE DEPARTMENT OF INDIAN AFFAIRS. RG 10 VOL. 2531 FILE # 109,901 PART 0 REEL # C-11234	1890
HEADQUARTERS	HEADQUARTERS - THE AUDITOR GENERAL'S OFFICE IS REQUESTING THE DEPARTMENT OF INDIAN AFFAIRS FOR A STATEMENT OF GRANTS AND EXPENDITURE FOR THE YEARS 1892-1893. RG 10 VOL. 2531 FILE # 109,949 PART 0 REEL # C-11234	1890-1893
HEADQUARTERS	HEADQUARTERS - CORRESPONDENCE REGARDING SCHOOL SUPPLIES ON DIFFERENT RESERVES IN THE PROVINCE OF ONTARIO. RG 10 VOL. 2531 FILE # 109,950 PART 0 REEL # C-11234	1891-1905
HEADQUARTERS	HEADQUARTERS - CORRESPONDENCE REGARDING THE MONTHLY RETURNS OF MONEY COLLECTED ON ACCOUNT OF INDIAN FUNDS BY THE DEPARTMENT OF INDIAN AFFAIRS. RG 10 VOL. 2532 FILE # 110,049 PART 0 REEL # C-11234	1890
HEADQUARTERS	HEADQUARTERS - MESSRS. O'CONNOR, HOGG AND BALDERSON, BARRISTERS ARE REQUESTING THE DEPARTMENT OF INDIAN AFFAIRS TO MAKE A THOROUGH SEARCH FOR ALL REQUISITIONS, INVOICES, ACCOUNTS AND VOUCHERS OF ALL PRINTING PAPERS SUPPLIED TO OTHER DEPARTMENT FROM THE 1 OF OCTOBER 1874 TO DECEMBER THE 1 1884 RELATIVE TO THE CLAIM OF CLARK AND BARBER VS THE QUEEN. RG 10 VOL. 2532 FILE # 110,202 PART 0 REEL # C-11235	1890
HEADQUARTERS	HEADQUARTERS - CORRESPONDENCE REGARDING THE INFORMATION GIVEN TO THE TORONTO "GLOBE" RELATIVE TO THE OBJECT OF THE INSPECTOR OF AGENCIES AND RESERVES, A. DINGMAN'S VISIT TO ISLE VERTE AND RESTIGOUCHE. RG 10 VOL. 2536 FILE # 111,225 PART 0 REEL # C-11235	1890

SUBJECT	FILE NAME	DATES
HEADQUARTERS	HEADQUARTERS - ORDER IN COUNCIL RELATIVE TO ANY ACCIDENT HAPPENING TO ANY PUBLIC BUILDING WHICH REQUIRES AN IMMEDIATE OUTLAY FOR THE REPAIRS. RG 10 VOL. 2536 FILE # 111,269 PART 0 REEL # C-11235	1890
HEADQUARTERS	HEADQUARTERS - CORRESPONDENCE RELATIVE TO SALARY INCREASES TO EMPLOYEES OF THE INDIAN AFFAIRS BRANCH, DEPARTMENT OF MINES AND RESOURCES. RG 10 VOL. 2537 FILE # 111,447-1A PART 2 REEL # C-12785R	1931-1938
HEADQUARTERS	HEADQUARTERS - CORRESPONDENCE REGARDING TO SALARY INCREASES TO EMPLOYEES OF THE INDIAN AFFAIRS BRANCH, DEPARTMENT OF MINES AND RESOURCES. RG 10 VOL. 2538 FILE # 111,447-1 PART 3 REEL # C-12785R	1939-1941
HEADQUARTERS	HEADQUARTERS - CORRESPONDENCE REGARDING THE SALARY INCREASES TO EMPLOYEES OF THE INDIAN AFFAIRS BRANCH, DEPARTMENT OF MINES AND RESOURCES. RG 10 VOL. 2539 FILE # 111,447-1 PART 4 REEL # C-12785R	1941-1943
HEADQUARTERS	HEADQUARTERS - CORRESPONDENCE REGARDING THE INCREASES TO EMPLOYEES OF THE INDIAN AFFAIRS BRANCH, DEPARTMENT OF MINES AND RESOURCES. RG 10 VOL. 2539 FILE # 111,447-1 PART 5 REEL # C-12785R	1944-1945
HEADQUARTERS	HEADQUARTERS - CORRESPONDENCE REGARDING SALARY INCREASES TO EMPLOYEES OF THE INDIAN AFFAIRS BRANCH, DEPARTMENT OF MINES AND RESOURCES. RG 10 VOL. 2540 FILE # 111,447-1 PART 6 REEL # C-12786R	1944-1946
HEADQUARTERS	HEADQUARTERS - CORRESPONDENCE REGARDING SALARY INCREASES TO EMPLOYEES OF THE INDIAN AFFAIRS BRANCH, DEPARTMENT OF MINES AND RESOURCES. RG 10 VOL. 2540 FILE # 111,447-1 PART 7 REEL # C-12786R	1946-1947

SUBJECT	FILE NAME	DATES
HEADQUARTERS	HEADQUARTERS - CORRESPONDENCE RELATIVE TO SALARY INCREASES TO EMPLOYEES OF THE INDIAN AFFAIRS BRANCH, DEPARTMENT OF MINES AND RESOURCES. RG 10 VOL. 2541 FILE # 111,447-1 PART 8 REEL # C-12786R	1947-1948
HEADQUARTERS	HEADQUARTERS - CORRESPONDENCE REGARDING SALARY INCREASES TO EMPLOYEES OF THE INDIAN AFFAIRS BRANCH, DEPARTMENT OF MINES AND RESOURCES. RG 10 VOL. 2541 FILE # 111,447-1 PART 9 REEL # C-12786R	1947-1948
HEADQUARTERS	HEADQUARTERS - CORRESPONDENCE RELATIVE TO THE SALARY INCREASES TO EMPLOYEES OF THE INDIAN AFFAIRS BRANCH, DEPARTMENT OF MINES AND RESOURCES. RG 10 VOL. 2542 FILE # 111,447-1 PART 10 REEL # C-12786R	1947-1948
HEADQUARTERS	HEADQUARTERS - CORRESPONDENCE REGARDING SALARY INCREASES TO EMPLOYEES OF THE INDIAN AFFAIRS BRANCH, DEPARTMENT OF MINES AND RESOURCES. RG 10 VOL. 2543 FILE # 111,447-1 PART 11 REEL # C-12786R	1948-1949
HEADQUARTERS	HEADQUARTERS - ARBITRATION BETWEEN CANADA, QUEBEC AND ONTARIO RELATIVE TO ANNUITIES. RG 10 VOL. 2545 FILE # 111,834 PART 2 REEL # C-11236	1896
HEADQUARTERS	HEADQUARTERS - ARBITRATION BETWEEN CANADA, QUEBEC AND ONTARIO RELATIVE TO ANNUITIES. RG 10 VOL. 2545 FILE # 111,834 PART 4 REEL # C-11236	1896
HEADQUARTERS	HEADQUARTERS - CONFIDENTIAL REPORT BY MR. MCKENNA AND MR. RIMMER RESPECTING A DISPUTE BETWEEN THE PROVINCE OF ONTARIO AND THE FEDERAL GOVERNMENT ON INDIAN MATTERS. RG 10 VOL. 2545 FILE # 111,834 PART 1 REEL # C-11236	1899-1901

SUBJECT	FILE NAME	DATES
HEADQUARTERS	HEADQUARTERS - JUDGMENT BY THE PRIVY COUNCIL REGARDING THE CONTROVERSY BETWEEN THE FEDERAL GOVERNMENT AND THE PROVINCE OF ONTARIO RELATIVE TO THE FULFILMENT OF THE OBLIGATIONS CREATED BY THE NORTH WEST ANGLE TREATY NO. 3. RG 10 VOL. 2545 FILE # 111,834 PART 3 REEL # C-11236	1910
HEADQUARTERS	HEADQUARTERS - DISPUTE BETWEEN THE FEDERAL GOVERNMENT AND THE PROVINCE OF ONTARIO RELATIVE TO INDIAN MATTERS. STATEMENT OF EXPENDITURES BY THE DOMINION ON ACCOUNT OF ANNUITIES FOR THE YEARS 1873-1897. RG 10 VOL. 2546 FILE # 111,834-1 PART 0 REEL # C-11236	1890-1913
HEADQUARTERS	HEADQUARTERS - AGREEMENT BETWEEN THE GOVERNMENTS OF CANADA AND ONTARIO REGARDING INDIAN RESERVE LANDS. RESOLUTION OF THE UNION COUNCIL OF ONTARIO INDIAN RELATIVE TO HUNTING, FISHING AND TRAPPING IN THE PROVINCE OF ONTARIO. RG 10 VOL. 2547 FILE # 111,834-3 PART 1 REEL # C-11236	1924-1932
HEADQUARTERS	HEADQUARTERS - ORDER IN COUNCIL PASSED ON MARCH 16, 1920, DIRECTING THAT THE PAYMENT BY THE GOVERNMENT FOR RESIDENCE TELEPHONES USED BY MEMBERS OF THE GOVERNMENT AND THE SERVICE GENERALLY BE DISCONTINUED FROM APRIL 1, 1920. RG 10 VOL. 2547A FILE # 111,925 PART 0 REEL # C-11236	1918-1922
HEADQUARTERS	HEADQUARTERS - STATEMENTS FROM THE DEPARTMENTS OF FINANCE RELATIVE TO PROMOTIONS AND SALARY INCREASES TO EMPLOYEES OF THE DEPARTMENT OF INDIAN AFFAIRS. RG 10 VOL. 2548 FILE # 111,959 PART 0 REEL # C-11237	1891-1917
HEADQUARTERS	HEADQUARTERS - CORRESPONDENCE REGARDING THE REGULATIONS RELATIVE TO THE COMPULSORY EDUCATION OF INDIAN CHILDREN. RG 10 VOL. 2552 FILE # 112,220 PART 0 REEL # C-11237-11238	1890-1903

SUBJECT	FILE NAME	DATES
HEADQUARTERS	HEADQUARTERS - ORDER IN COUNCIL APPROVING GRANTS TO THE INDIAN BANDS OF THE PROVINCE OF QUEBEC FOR THE PURCHASE OF SEED GRAIN AND AGRICULTURAL IMPLEMENTS AND FOR AID TO DESTITUTE AND INFIRM INDIANS FOR THE YEAR 1891. RG 10 VOL. 2554 FILE # 112,847 PART 0 REEL # C-11238	1891
HEADQUARTERS	HEADQUARTERS - CORRESPONDENCE REGARDING THE CLERKS EMPLOYED IN THE DEPARTMENT OF INDIAN AFFAIRS PREVIOUS TO NOVEMBER 1890 WHO HAVE NOT PASSED THE CIVIL SERVICE EXAMINATION RG 10 VOL. 2556 FILE # 113,136 PART 0 REEL # C-11238	1891
HEADQUARTERS	HEADQUARTERS - CORRESPONDENCE REGARDING THE APPOINTMENT OF T.P. MOFFATT AS A CLERK WITH THE DEPARTMENT OF INDIAN AFFAIRS. DOCUMENTS RELATIVE TO THE ALLOWANCE TO THE WIDOW OF THE LATE THOMAS POTTER MOFFATT RG 10 VOL. 2556 FILE # 113,131 PART 0 REEL # C-11238	1891-1927
HEADQUARTERS	HEADQUARTERS - MEMORANDUM FROM THE DEPARTMENT OF INDIAN AFFAIRS CERTIFYING THAT INDIVIDUALS HAVE COMPLIED WITH THE CONDITIONS OF THE SALE OF DIFFERENT LOTS AND THEREFORE ARE ENTITLED TO LETTERS PATENT. RG 10 VOL. 2557 FILE # 113,210 PART 0 REEL # C-11238-11239	1891
HEADQUARTERS	HEADQUARTERS - ORDER IN COUNCIL REGARDING THE SPELLING OF SUCH WORDS SUCH AS "HONOUR", "LABOR", "HONOURABLE". RG 10 VOL. 2557 FILE # 113,264 PART 0 REEL # C-11239	1891
HEADQUARTERS	HEADQUARTERS - MEMORANDUM TO THE GOVERNOR GENERAL IN COUNCIL RECOMMENDING THAT MISS M. GRAHAM BE EMPLOYED TEMPORARILY IN THE CORRESPONDENCE BRANCH, DEPARTMENT OF INDIAN AFFAIRS RG 10 VOL. 2560 FILE # 114,309 PART 0 REEL # C-11239	1891-1905

SUBJECT	FILE NAME	DATES
HEADQUARTERS	HEADQUARTERS - CORRESPONDENCE RELATIVE TO INDIVIDUALS EMPLOYED BY THE DEPARTMENT OF INDIAN AFFAIRS, WHO ARE PASSING THE CIVIL SERVICE PROMOTION EXAMINATION RG 10 VOL. 2563 FILE # 114,921 PART 0 REEL # C-11240	1891-1917
HEADQUARTERS	HEADQUARTERS - CORRESPONDENCE, RELATIVE TO "PAPERS REGARDING THE PRESENT WORKING ON THE LIQUOR LAWS IN CANADA, THE AUSTRALIAN COLONIES AND NEW ZEALAND" RG 10 VOL. 2565 FILE # 115,003 PART 0 REEL # C-11240	1891
HEADQUARTERS	HEADQUARTERS - FRANZ BOAS IS REQUESTING FOR PERMISSION TO THE DEPARTMENT TO TAKE MEASUREMENTS OF THE INDIAN POPULATION IN VARIOUS PARTS OF THE COUNTRY RG 10 VOL. 2578 FILE # 116,836 PART 0 REEL # C-11243	1891-1892
HEADQUARTERS	HEADQUARTERS - CORRESPONDENCE REGARDING THE EXPENDITURE OF INDIAN CAPITAL WHICH IS PROHIBITED WITHOUT THE AUTHORITY OF THE GOVERNOR GENERAL RG 10 VOL. 2579 FILE # 117,295 PART 0 REEL # C-11243	1891-1899
HEADQUARTERS	HEADQUARTERS - CORRESPONDENCE REGARDING THE "THEORETICAL ORGANIZATION" OF THE DEPARTMENT OF INDIAN AFFAIRS. RG 10 VOL. 2580 FILE # 117,593 PART 0 REEL # C-11243	1891-1904
HEADQUARTERS	HEADQUARTERS - CORRESPONDENCE RELATIVE TO THE RETURN OF THE NAMES AND SALARIES OF ALL PERSONS APPOINTED TO OR PROMOTED IN THE DEPARTMENT OF INDIAN AFFAIRS DURING THE PERIOD OF 1893 TO 1920. RG 10 VOL. 2581 FILE # 117,668 PART 0 REEL # C-12787R	1893-1920
HEADQUARTERS	HEADQUARTERS - CORRESPONDENCE REGARDING THE ORDER IN COUNCIL GOVERNING THE SUBSCRIPTION TO NEWSPAPERS AND ADVERTIZING IN THE DIFFERENT DEPARTMENTS. RG 10 VOL. 2583 FILE # 117,890 PART 0 REEL # C-11244	1891-1939

SUBJECT	FILE NAME	DATES
HEADQUARTERS	HEADQUARTERS - ORDER IN COUNCIL STATING THAT NO PERSON BE HEREAFTER APPOINTED TO A POSITION IN THE CIVIL SERVICE, WHICH WOULD ENTITLE HIM TO THE BENEFIT OF THE SUPERANNUATION ACT, UNLESS AT THE TIME OF HIS APPOINTMENT HE PRODUCES MEDICAL TESTIMONY, TO THE SATISFACTION OF THE TREASURY BOARD, SHOWING THAT HE IS THEN IN GOOD HEALTH. RG 10 VOL. 2584 FILE # 118,156 PART 0 REEL # C-11244	1891
HEADQUARTERS	HEADQUARTERS - CORRESPONDENCE REGARDING THE DECISION OF THE SUPERINTENDENT GENERAL RELATIVE TO THE COLLECTIONS OF INDIAN DEBTS. RG 10 VOL. 2592 FILE # 119,726 PART 0 REEL # C-11245	1891-1907
HEADQUARTERS	HEADQUARTERS - MEMORANDUM STATING THAT THE LETTER FROM C.M. HERCHMER OF THE NEW CREDIT RESERVE DATED 21 NOVEMBER WAS TRANSFERRED TO THE DEPUTY SUPERINTENDENT GENERAL OF INDIAN AFFAIRS. RG 10 VOL. 2603 FILE # 121,485 PART 0 REEL # C-11247	1891
HEADQUARTERS	HEADQUARTERS - THE CIVIL SERVICE COMMISSION IS REQUESTING A MEMORANDUM GIVING THE NUMBER OF THE STAFF OF THE DEPARTMENT OF INDIAN AFFAIRS. RG 10 VOL. 2603 FILE # 121,484 PART 0 REEL # C-11247	1891-1907
HEADQUARTERS	HEADQUARTERS - ORDER IN COUNCIL AUTHORIZING EACH DEPARTMENT TO EXPEND A SUM OF $10.00 AS GRATUITIES TO THE MESSENGERS OF THE TWO TELEGRAPH COMPANIES DOING BUSINESS IN OTTAWA. RG 10 VOL. 2606 FILE # 122,458 PART 0 REEL # C-11248	1891
HEADQUARTERS	HEADQUARTERS - ORDER IN COUNCIL AUTHORIZING THE EMPLOYMENT OF MISS M. STALKER TO PREPARE COPIES OF CERTAIN DOCUMENTS IN THE CUSTODY OF THE DEPARTMENT OF INDIAN AFFAIRS WHICH RELATE TO THE ROBINSON HURON AND ROBINSON SUPERIOR TREATIES MADE IN 1850. RG 10 VOL. 2607 FILE # 122,638 PART 0 REEL # C-11248	1891-1892

SUBJECT	FILE NAME	DATES
HEADQUARTERS	HEADQUARTERS - CORRESPONDENCE REGARDING THE FORMS FOR THE DECLARATION OF THE INDIAN AGENTS RELATIVE TO THE ROBINSON TREATY ANNUITIES AND INTEREST PAYLISTS RG 10 VOL. 2608 FILE # 122,896 PART 0 REEL # C-11248	1892-1894
HEADQUARTERS	HEADQUARTERS - CORRESPONDENCE REGARDING THE APPOINTMENT OF F.R. BYSHE AS A THIRD CLASS CLERK IN THE REGISTRY BRANCH, DEPARTMENT OF INDIAN AFFAIRS. RG 10 VOL. 2610 FILE # 123,343 PART 0 REEL # C-11249	1892-1913
HEADQUARTERS	HEADQUARTERS - CORRESPONDENCE RELATIVE TO THE INTERPRETATION OF THE INDIAN ACT, SECTION 29, PAGE 134 REGARDING THE TRADING OF MISSIONARIES AND TEACHERS WITH INDIANS. RG 10 VOL. 2611 FILE # 123,665 PART 0 REEL # C-11249	1891-1892
HEADQUARTERS	HEADQUARTERS - ORDER IN COUNCIL, DATED FEBRUARY 25, 1892 RELATIVE TO THE REGULATIONS GOVERNING THE FRANKING PRIVILEGE IN THE DIFFERENT DEPARTMENTS. RG 10 VOL. 2615 FILE # 124,560 PART 0 REEL # C-11250	1892-1936
HEADQUARTERS	HEADQUARTERS - THE MINISTER OF FINANCE, THE HON. G.E. FOSTER IS ASKING THE DEPARTMENT OF INDIAN AFFAIRS TO EXERCISE THE MOST CAREFUL ECONOMY IN ALL EXPENDITURES ON RUNNING ACCOUNTS AND HE IS STATING THAT NO NEW EXPENDITURES SHOULD BE UNDERTAKEN WITHOUT PREVIOUS REFERENCE TO COUNCIL. RG 10 VOL. 2619 FILE # 125,144 PART 0 REEL # C-11251	1892-1918
HEADQUARTERS	HEADQUARTERS - THE DEPARTMENT OF JUSTICE IS STATING THAT ANY PERSON WHO HAS A CLAIM AGAINST THE GOVERNMENT, SHOULD NOT BE ALLOWED TO SEE THE FILES IN THE DEPARTMENT OF INDIAN AFFAIRS. RG 10 VOL. 2625 FILE # 126,712 PART 0 REEL # C-11252	1892
HEADQUARTERS	HEADQUARTERS - ORDER IN COUNCIL RELATIVE TO THE ISSUE OF COMMISSIONS RG 10 VOL. 2627 FILE # 127,373 PART 0 REEL # C-11252	1892

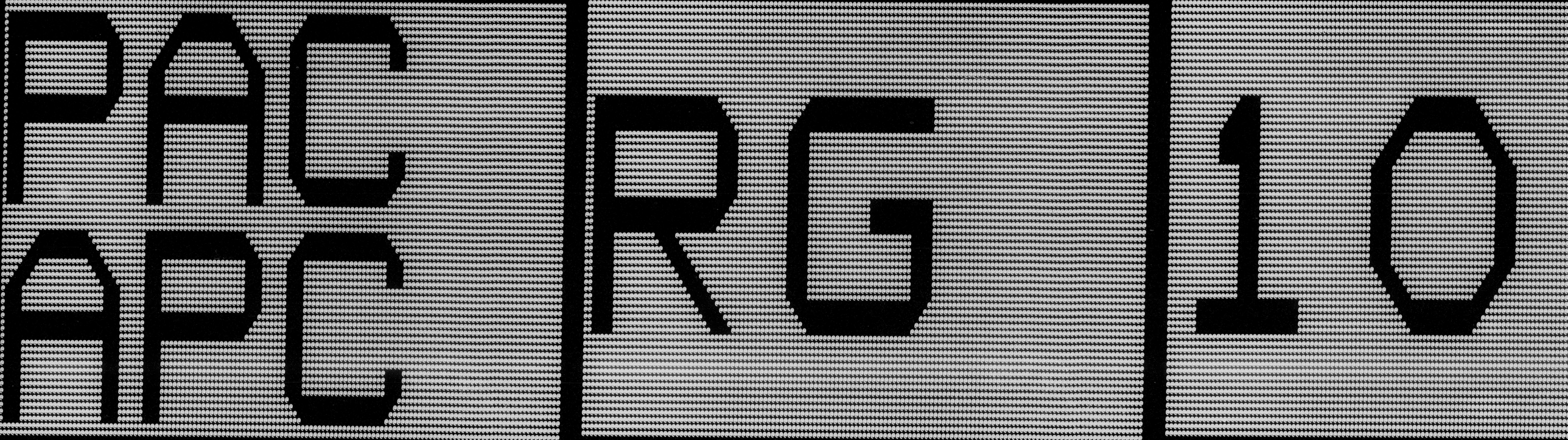
RAG
ARG
RG
1©

REDERT SERTE RDE SUGE

1825 INDEX

1825 INDEX

FED-003

JUNE 1980

001

CD-ROM

PROPERTY

BROKER