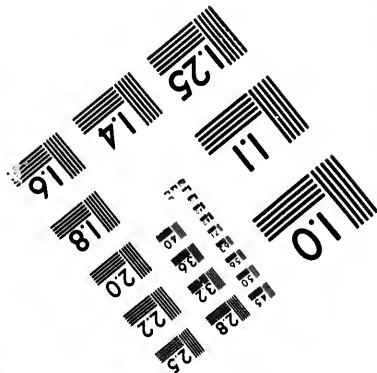
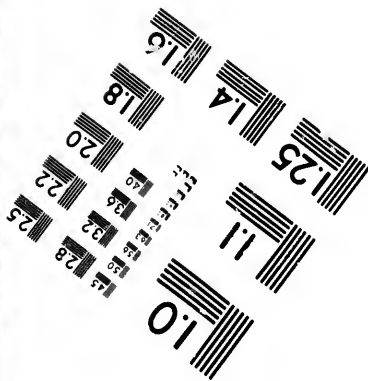




**IMAGE EVALUATION  
TEST TARGET (MT-3)**



**Photographic  
Sciences  
Corporation**

23 WEST MAIN STREET  
WEBSTER, N.Y. 14580  
(716) 872-4503

28  
32  
22  
20  
18

**CIHM/ICMH  
Microfiche  
Series.**

**CIHM/ICMH  
Collection de  
microfiches.**



Canadian Institute for Historical Microreproductions / Institut canadien de microreproductions historiques

11  
10  
01

**© 1987**



The copy filmed here has been reproduced thanks to the generosity of:

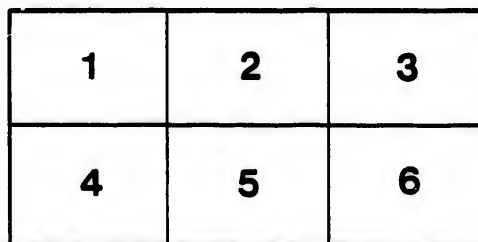
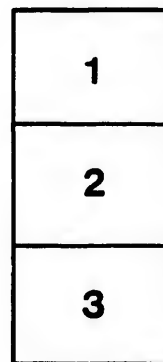

D. B. Weldon Library  
University of Western Ontario  
(Regional History Room)

The images appearing here are the best quality possible considering the condition and legibility of the original copy and in keeping with the filming contract specifications.

Original copies in printed paper covers are filmed beginning with the front cover and ending on the last page with a printed or illustrated impression, or the back cover when appropriate. All other original copies are filmed beginning on the first page with a printed or illustrated impression, and ending on the last page with a printed or illustrated impression.

The last recorded frame on each microfiche shall contain the symbol  $\rightarrow$  (meaning "CONTINUED"), or the symbol  $\nabla$  (meaning "END"), whichever applies.

Maps, plates, charts, etc., may be filmed at different reduction ratios. Those too large to be entirely included in one exposure are filmed beginning in the upper left hand corner, left to right and top to bottom, as many frames as required. The following diagrams illustrate the method:



L'exemplaire filmé fut reproduit grâce à la générosité de:

D. B. Weldon Library  
University of Western Ontario  
(Regional History Room)

Les images suivantes ont été reproduites avec le plus grand soin, compte tenu de la condition et de la netteté de l'exemplaire filmé, et en conformité avec les conditions du contrat de filmage.

Les exemplaires originaux dont la couverture en papier est imprimée sont filmés en commençant par le premier plat et en terminant soit par la dernière page qui comporte une empreinte d'impression ou d'illustration, soit par le second plat, selon le cas. Tous les autres exemplaires originaux sont filmés en commençant par la première page qui comporte une empreinte d'impression ou d'illustration et en terminant par la dernière page qui comporte une telle empreinte.

Un des symboles suivants apparaîtra sur la dernière image de chaque microfiche, selon le cas: le symbole  $\rightarrow$  signifie "A SUIVRE", le symbole  $\nabla$  signifie "FIN".

Les cartes, planches, tableaux, etc., peuvent être filmés à des taux de réduction différents. Lorsque le document est trop grand pour être reproduit en un seul cliché, il est filmé à partir de l'angle supérieur gauche, de gauche à droite, et de haut en bas, en prenant le nombre d'images nécessaire. Les diagrammes suivants illustrent la méthode.

*Go // W*



# VOTERS' LIST

— FOR THE —

## TOWNSHIP of BIDDULPH

FOR THE YEAR 1886.

=====  
Schedule of Post Offices :

- 1—CLANDONBYE.
- 2—LUCAN.

- 4—MOOREVILLE.
- 5—GRANTON.
- 6—WHALEN.
- 7—ELGINFIELD.


- 8—CENTRALIA.
- 9—FISH CREEK.
- 10—DENFIELD.

shall, immediately upon the receipt of his copies, cause one of them to be posted up in a conspicuous place in the Court House. The Clerk of the Peace, upon receipt of his copies, shall cause one of them to be posted up in his office. Every Public or Separate School Head Master shall in like manner post up one of his or her copies on the School House, and every Postmaster shall post up one of his copies  
80 Vic. chap. 11, sec. 2.



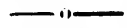
ENTERPRISE PRINT, LUCAN

*recd & filed  
Oct 15/86  
Chas Hutchins  
C.H.*



## Polling Sub-Division No. 1.

To be composed of Con. 1 from South Boundary to Lot No. 27, included; Cons 2 and 3 from S. B. to Lot 25, included; Cons. 4 and 5 from S. B. to Lot 26, included; North and South of the London Road from Lot 1 to the Corporation of Lucan, and from the Corporation of Lucan to Ryan's Corners; Lots 26, 27, 28, 29, 30, 31, 36 and 37, Con. 6; Lots 31, 32 and 33 Con. 7, and all South of Centre Side-Road in the Village of Ireland.



### PART 1.—Persons entitled to Vote at both Municipal Elections and elections to the Legislative Assembly.

No. on Roll.	NAME.	Concession or St.	Lot.	Owner or Tenant.	50 0
j 153	Atkinson, David.....	3	pt 30	owner	2
j 163	Atkinson, Jonathan....	3	35	owner	2
j 206	Atkinson, John.....	4	N half 37	owner	2
208	Atkinson, Samuel H....	4	E pt 38	I 4 son	2 1/2
554	Andrews, John.....	N, L. R.	1	tenant	1
207	Atkinson, James.....	4	S half 37	owner	2
153	Atkinson, Thomas.....	3	part 30	owner	2
64	Boyd, William.....	1	36	owner	1
j 65	Boyd, Henry.....	1	38	owner	10
563	Burk, James.....	N L R	pt 7	tenant	2
579	Butler, Peter.....	S L R	pt 3	tenant	2
j 582	Benn, Hubert.....	S L R	8	owner	2
j 587	Brabison, Robert.....	S L R	pt 11	owner	7
588	Brabison, Robert.....	S L R	pt 11	I 4 son	7 1/2
596	Bice, G. W.....	Ireland range 2	8 & 9	tenant	1
	<i>Butler Rec NLR</i>		2	owner	1/2
j 53	Carter, George.....	1	27	owner	1
58	Clifford, Patrick.....	1	30	owner	1
j 103	Coursey, Richard.....	2	N half 32	owner	2
104	Coursey, William.....	2	N half 32	I 4 son	2 1/2
j 195	Coursey, James.....	2	N half 32	owner	2
j 115	Coursey, John.....	2	37	owner	2
j 116	Coursey, Richard.....	2	N half 32	owner	2
155	Chisholm, William....	3	pt 30	owner	2
j 165	Coursey, Thomas H....	3	37	owner	2
j 166	Coursey, Thomas.....	3	38	owner	2
198	Clatterham, Samuel....	4	e 1/2 of w 1/2	27 owner	2
199	Clatterham, Samuel....	4	e 1/2 of w 1/2	27 I 4 son	2 1/2
j 281	Cain, John F.....	6	37	owner	2
j 567	Collisson, Martin.....	N L R	10	owner	2
583	Collisson, Michael.....	S L R	9	owner	2
584	Collisson, Joseph R....	S L R	9	I 4 son	2 1/2
585	Collisson, William J....	S L R	9	I 4 son	2 1/2
j 586	Collisson, Daniel.....	S L R	pt 11	owner	2
j 633	Carter, James.....	Ireland, Logan st	1 & 2	tenant	1
249	Donely, James.....	5	S half 37	owner	2
j 564	Dorsey, John.....	N L R	E pt 7	owner	2
600	Easton, William.....	Ireland, range 2	19	owner	1
j 566	Fox, George.....	N L R	pt 8 & 9	occept	2
566	Fox, Michael.....	N L R	pt 8 & 9	owner	2

601	Fryers, Charles	Ireland, park lots 5 & 6	owner	1
633	Fenton, William	Ireland, Logan at 1 & 2	owner	1
	<i>Sahaly Patrick</i>	<i>27c 2 10 &amp; 11</i>	<i>owner</i>	<i>1 W</i>
j 61	Gibson, Michael	33	owner	1
j 244	Guilfoil, William	S half 34	owner	2
244	Guilfoil, Thomas	S half 34	owner	2
j 245	Guilfoil, Simon	N half 35	owner	2
j 246	Guilfoil, Robert	S half 35	owner	2
j 248	Gleason, Michael	N half 37	owner	2
j 277	Grace, John	29	owner	2
577	Grace, John	29	owner	2
j 279	Grace, James	N half 31	tenant	2
	<i>Geary Simon</i>	<i>12 27</i>	<i>tenant</i>	<i>1 U</i>
55	Hodgins, John	28	owner	1
56	Hodgins, Walter J	28	I f son	1 U
j 57	Hodgins, James S	29	tenant	1
j 63	Haskett, Benjamin	35	owner	1
j 64	Hutton, Isaac	36	tenant	1
64	Hodgins, James H	37	owner	1
j 67	Howard, John	40	tenant	10
j 99	Harleton, Samuel T	E pt 30	tenant	2
107	Hodgins, Adam Eli	33	I f son	2 U
j 108	Hodgins, C. C.	S half 34	owner	2
108	Hodgins, John A	S half 34	owner	2
j 109	Hodgins, James A	35	owner	2
110	Hodgins, James Uriah	35	I f son	2 U
111	Hodgins, William	35	I f son	2 U
j 112	Hodgins, John H	36	owner	2
113	Hodgins, Adam E	36	I f son	2 U
114	Hodgins, Joseph	36	I f son	2 U
j 151	Hodgins, John	25	owner	2
152	Hodgins, Alonzo	25	I f son	2 U
160	Hodgins, Christopher	33	I f son	2 U
153	Hodgins, Adam H	29	owner	2
162	Hodgins, John	N half 34	owner	2
j 164	Henry, Alexander	36	tenant	2
200	Hodgins, George	w 1/2 of w 1/2 27	owner	2
j 239	Hamilton, Gustavus	26	owner	2
239	Hamilton, George	26	owner	2
j 240	Hodgins, George	28	owner	2
241	Hodgins, Isaac E	28	I f son	2 U
242	Hodgins, Walter	28	I f son	2 U
276	Hodgins, Alfred	28	cept	2
j 308	Hogan, Martin	31	owner	1
j 555	Hodgins, James Magill	N L R pt 2	owner	1
j 557	Hall, Thomas	N L R pt 4	owner	2
558	Hall, Joseph	N L R pt 4	owner	2
j 603	Hodgins, George W	28	owner	1
604	Hodgins, Milton	28	I f son	1 U
632	Herbert, Henry	Ireland, range 1 pt lot 3	cept	1
563	Killburn, Alonzo	N L R pt 7	owner	2
j 154	Langford, James	3 pt 30	owner	2
154	Langford, Elijah	3 pt 30	owner	2
j 193	Lewis, Jeremiah	4 N half 26	owner	2
194	Lewis, William	4 N half 26	I f son	2 U
195	Lewis, George	4 N half 26	I f son	2 U
196	Lewis, John	4 N half 26	I f son	2 U
j 207	Lusk, James	4 E pt 38	owner	2
573	Lewis, George	4 S L R pt 2	tenant	2
j 100	Morgan, John	2 31	owner	2
j 101	Morgan, Edward	2 31	I f son	2 U



102	Morgan, Joseph.....	2	31	I f son	2	W
j 247	Mayo, Edward .....	5	36	owner	2	
576	Murdy, John .....	3	38	tenant	2	
596	Morley, Thomas.....	Ireland, range 2	8 & 9	owner	1	
57	McMahon, James .....	1	29	owner	1	
62	McCaffrey, James .....	1	34	owner	1	
62	McCaffrey, Hugh .....	1	31	owner	1	
j 275	McLaughlin, Edward ..	6	26	owner	1	
559	McRoberts, James H ..	N L R	pt 7 & 8	owner	2	
j 561	McMahon, John.....	N L R	pt 7 & 8	owner	2	
j 571	McDermied, William ..	S L R	E pt 1	tenant	2	
577	McGuire, David.....	S L R	pt 3	tenant	2	
j 581	McIlhargy, David.....	S L R	W 1/7	occpt	2	
581	McIlhargy, Patrick .....	S L R	W 1/7	owner	2	
j 589	McCormack, Stephen ..	S L R	pt 11	owner	7	
593	McIlhargy, John .....	S L R	pt 11	owner	7	
j 594	McIlhargy, Joseph.....	Ireland, range 2	1 & 2	tenant	1	
599	McFadden, Samnel ...	Ireland, range 2	16 & 17	owner	1	
	<i>Mc Vey James</i>	Ireland, range 3	15, 16, 17, 18	owner	1	W
243	Neil, John .....	5	S pt 29	occpt	2	
j 309	Nangle Patrick .....	7	32	owner	2	
310	Nangle, David.....	7	32	I f son	2	W
311	Nangle, Charles.....	7	32	I f son	2	W
312	Nangle, William.....	7	32	I f son	2	W
576	Neil, John .....	S L R	pt 3	owner	2	
565	O'Hearn, Patrick .....	N L R	pt 8	owner	2	
595	Porte, George .....	Ireland, range 2	3, 4 & pt 5	owner	1	
j 66	Rosser, John .....	1	S 1/2 29	owner	10	
156	Ryan, Nathaniel.....	3	31	owner	2	
157	Ryan, Nathaniel.....	3	31	I f son	2	W
j 158	Ryan, Francis.....	3	N 1/2 32	owner	2	
j 204	Ryan, Caleb.....	4	33	owner	2	
j 280	Ryan, John .....	6	36	owner	2	
j 568	Ryan, George .....	N L R	W pt 12	owner	7	
569	Ryan, W, H .....	N L R	E pt 12	owner	7	
570	Ryan, David .....	N L R	E pt 12	I f son	7	W
244	Ryan, George .....	4	34	owner	2	
67	Stevenson, William ...	1	40	owner	10	
98	Scili, Robert .....	1	N 1/2 31	owner	2	
99	Scili, Samuel T .....	2	E pt 30	owner	2	
117	Stanley, James .....	2	39	owner	2	
118	Stanley, Henry .....	2	39	I f son	2	W
119	Stanley, Bernard .....	2	39	I f son	2	W
j 197	Steel, Cain .....	4	E 1/2 27	owner	2	
205	Sadlier, Francis.....	4	36	owner	2	
573	Stanley, B .....	S L R	pt 2	owner	2	
579	Stanley, Albert .....	S L R	pt 3	owner	2	
j 59	Tone, Joseph .....	1	S 1/2 31	owner	1	
59	Tone, William.....	1	S 1/2 31	owner	1	
j 60	Thompson, Hiram.....	1	32	tenent	1	
j 278	Thompson, John .....	6	30	owner	2	
574	Turner, Elijah .....	N L R	pt 3	owner	2	
j 201	Thompson, Richard ...	4	N 1/2 32	owner	2	
243	Taylor, Stewart .....	5	S pt 29	owner	2	
	<i>James Moll</i>	<i>S L R</i>	<i>W</i>	<i>owner</i>	<i>2</i>	<i>M</i>
j 98	Walsh, William .....	2	W pt 30	owner	2	
j 598	Westle, James.....	Ireland, range 2	12 & 13	owner	1	
202	Young, William.....	Ireland, range 3	29 & 30	owner	2	
203	Young, John .....	4	S 1/2 32	owner	2	
		4	S 1/2 32	I f son	2	W

## PART 2.—Persons entitled to Vote at Municipal Elections only

No. on Roll.	NAME.	Concession or St.	Lot	Owner or Tenant	7 0
556	Butler, Peter.....	N L R	pt 2	owner	2
166	Coursey, Jane Mrs.....	3	38	owner	2
115	Coursey, Betsy Mrs.....	2	37	owner	2
597	Fahaly, Patrick.....	Ireland, range 2	10 & 11	owner	1
54	Geary, Simon.....	1	pt 27	tenant	1
244	Guilfoil, Mary.....	5	34	owner	2
106	Hodgins, Jane Mrs.....	2	33	owner	2
159	Hodgins, Ann Mrs.....	3	33	owner	2
555	Holt, Mrs.....	Ireland, range 1	22 & 23	owner	1
572	Meads, S. A. Mrs.....	S L R	pt 2	owner	2
313	McGrath, Bridget.....	7	S W pt 33	owner	2
602	McVey, Frances.....	Ireland, range 2	21	owner	1
304	Ryan, Ellen.....	4	33	owner	2
98	Scili, Charlotte.....	2	E pt 30	owner	2
99	Scili, Isabella.....		E pt 30	owner	2
578	Turner, Moses.....	S L R	pt 3	cept	2
302	Young, Ellen.....	4	S half 32	owner	2

— 0 —

## PART 3.—Persons entitled to Vote at Elections to the Legislative Assembly only.

No. on Roll.	NAME.	Concession or St.	Lot	Owner or Tenant.	7 0
161	Casey, John.....			wage earner	2
360	Guilfoil, Edward.....	N L R	pt 7 & 8	wage earner	2

7

### Polling Sub-Division No. 2.

Comprising Con. 1 from Lot 1 to Lot 25, both included; Cons. 2 and 3 from Lot 1 to Lot 24, both included, and all of the Village of Ireland North of the Centre Side-Road.

PART 1.—Persons entitled to Vote at both Municipal Elections and elections to the Legislative Assembly.

No. on Roll.	NAME.	Concession or St.	Lot.	Owner or Tenant.	3 0
j 81	Atkinson, William II .. 2		N 1/2 12	owner	3
j 82	Atkinson, Robert .....		S 1/2 12	owner	3
68	Alway, Thomas .....		N 1/2 2	owner	8
84	Atkinson, William .....		14	owner	3
127	Atkinson, James .....		S pt 5	owner	8
j 135	Atkinson, Alexander .....		12	owner	3
135	Atkinson, Joseph .....		12	owner	3
j 140	Atkinson, William .....		N 1/2 16	owner	4
j 141	Atkinson, James .....		S 1/2 16	owner	4
	<i>Atkinson Thomas</i>				
36	Brown, Andrew .....		pt 16	owner	4
44	Barry, John .....		N 1/2 21	owner	1
45	Barry, James .....		N 1/2 21	I f son	1
j 68	Boyle, Michael .....		N 1/2 2	occpt	8
j 84	Branion, Robert .....		14	tenant	4
	<i>Blackwell James, Ireland 23 1/2</i>		<i>13 x 14</i>	<i>owner</i>	<i>4</i>
j 134	Blackwell, Richard .....		S 1/2 10	owner	3
j 19	Curtain, Patrick .....		11	owner	3
j 24	Cobbledick, Joseph .....		14	owner	4
j 49	Collins, David .....		22	tenant	1
j 80	Carey, Patrick .....		11	owner	3
j 91	Culbert, Richard .....		19	owner	2
91	Culbert, John .....		19	owner	2
j 145	Culbert, Joseph .....		20	owner	2
609	Collins, Asa .....	Ireland, range 3	pt 11 & 2	owner	1
614	Carter, Gilbert .....	Ireland, range 3	24	tenant	1
614	Collins, Ira .....	Ireland, range 3	24	owner	1
613	Carey, John .....	Ireland, range 3	22 & 23	owner	1
628	Corcoran, James .....	Ireland E Flanagan at	9 & 10	owner	1
	<i>Corcoran James</i>		<i>pt 24</i>	<i>occpt</i>	<i>4</i>
46	Dixon, Joseph .....		S 1/2 21	owner	1
47	Dixon, John .....		S 1/2 21	I f son	1
48	Dixon, Joseph .....		S 1/2 21	I f son	1
613	Dunn, John .....	Ireland, range 3	21	owner	1
97	Essery, Robert .....		23	owner	2
j 120	Elston, Richard .....		1	owner	8
121	Elston, Thomas .....		1	I f son	8
	<i>New Thomas</i>		<i>pt 16</i>	<i>occpt</i>	<i>3</i>
16	Fitzgibbons, Patrick .....		N 1/2 9	occpt	3
j 616	Flanagan, John .....	Ireland E Flanagan at	pt 1	owner	1
	<i>Flanagan William</i>		<i>. 15</i>	<i>owner</i>	<i>4</i>
	<i>Flanagan James</i>		<i>. 15</i>	<i>Tenant</i>	<i>4</i>
	<i>Flanagan Malcolm</i>		<i>. 15</i>	<i>occpt</i>	<i>4</i>

618	Flanagan, William	Ireland E Flanagan st	7	owner	1
631	Ferguson, John A.	Ireland	19, 20, 24	tenant	1
j 14	Glavin, James		S E pt 9	tenant	3
j 15	Glavin, Edward		8	owner	3
16	Glavin, Patrick		N 1/2 9	owner	3
18	Glavin, John		W pt 9	owner	3
j 30	Gillfillen, J. S.		pt 15	owner	4
612	Gilmour, John	Ireland, range 3	19	owner	1
	<i>Hodgins Benjamin</i>		<i>pt 18</i>	<i>occup</i>	<i>W</i>
j 1	Hooper, Adolphus		W pt 1	owner	8
j 2	Hooper, Edward		W pt 1	owner	8
j 11	Hicks, Samuel		5	owner	8
12	Hicks, John		5	S 1/2 son	8 W
j 13	Hooper, William		6	owner	8
10	Handford, Isaac		4	owner	8
31	Hodgins, Mark		pt 15	owner	4
j 33	Hodgins, Moses		S W pt 15	owner	4
35	Hymers, John		pt 15	owner	4
j 75	Hodgins, William		8	owner	8
j 83	Hodgins, Joseph		13	owner	3
83	Hodgins, Thomas		13	owner	3
83	Hodgins, Charles C		N 1/2 13	owner	3
j 88	Hodgins, John J.		18	tenant	4
j 89	Hodgins, George A.		18	tenant	4
89	Hodgins, Thomas		17	owner	8
j 95	Handford, John		21	tenant	2
i 96	Hodgins, Samuel R		22	owner	2
96	Hodgins, Richard		22	owner	2
123	Hennesey, Patrick		3	owner	8
124	Hennesey, Thomas		3	I 1/2 son	8 W
j 125	Hennesey, James		4	owner	8
126	Hennesey, Daniel		4	I 1/2 son	8 W
120	Harrison, Richard		1	owner	8
j 136	Hodgins, George		13	occup	3
136	Hodgins, Alex		13	owner	3
136	Hodgins, Steward		S 1/2 11	owner	3
j 137	Hodgins, Samuel		14	owner	4
137	Hodgins, George		14	owner	4
j 142	Herbert, William		19	occup	4
142	Herbert, John		19	owner	4
j 143	Herbert, James		18	tenant	4
j 147	Hodgins, A. K.		22	owner	2
610	Herbert, John	Ireland, range 3	12	owner	1
621	Hicks, John	Ireland E Flanagan st	pt 1	owner	1
627	Hodgins, Robert R	Ireland W Stanley st	1 to 10 inclusive	owner	1
629	Hodgins, Hiram	Ireland	pt 24	owner	1
	<i>Hodgins Thomas</i>		<i>pt 15</i>	<i>tenant</i>	<i>W</i>
	<i>Hodgson Robert Ireland 8 pt</i>		<i>3 &amp; 15</i>	<i>owner</i>	<i>W</i>
j 42	Jones, William		19	owner	1
j 70	Jameson, Alexander		4	owner	1
j 606	Jones, Francis	Ireland, range 3	3, 4, 5, 6	owner	1
j 22	Kelly, William		13	owner	4
35	Kenny, Spearman		pt 15	tenant	4
j 87	Kestle, Frederick		17	tenant	4
j 148	Kent, William		23	owner	2
j 149	Kent, Francis		24	owner	2
	<i>Kay William</i>		<i>3</i>	<i>occup</i>	<i>W</i>



## PART 2.—Persons entitled to Vote at Municipal Elections only

No. on Roll.	NAME.	Concession or St.	Lot	Owner or Tenant	7 0
82	Atkinson, Mary Ann ....2		S ½ 12	owner	3
625	Bastard, James.....	Ireland E Flanagan st	13 & 4	owner	1
87	Crawley, Susan.....2		17	owner	4
150	Carroll, James .....3		pt 24	cept	1
37	Dow, Thomas .....1		pt 16	cept	4
623	Dagg, Elizabeth .....S L R		pt 3	owner	1
615	Evans, Mrs. James .....Ireland, range 3		pt 25	owner	1
26	Frazer, James .....1		pt 15	tenant	4
34	Frazer, Malcolm .....1		pt 15	cept	4
29	Hodgins, Thomas.....1		pt 15	tenant	4
90	Hodgins, Benjamin.....2		pt 18	cept	4
136	Hodgins, Ellen.....3		13	owner	3
624	Hodgson, Robert .....Ireland		pt 3 & 13	owner	1
626	Hodgins, Eliza.....Ireland	E Flanagan at	4, 5, 6	owner	1
133	Keys, William .. .....3		N ½ 10	cept	3
23	Lewis, Thomas.....1		pt 13	tenant	4
25	Lewis, Eliza .....1		pt 15	owner	4
27	Lewellyn, Mary .....1		pt 15	owner	4
132	McFalls, John .....3		9	cept	8
69	Rollins, Thomas .....2		3	cept	8
92	Ward, John .....2		19	cept	2

— 0 —

## PART 3.—Persons entitled to Vote at Elections to the Legislative Assembly only.

No. on Roll.	NAME.	Concession or St.	Lot	Owner or Tenant.	7 0
28	Dancey, William.....1		pt 15	wage earner	4
93	Dobbs, William .....Ireland			income	
607	McGuffin, Wesley.....			wage earner	1
1	Newven, Anthony .....1		E pt 1	wage earner	1
5	Stuart, Ed.....1		E pt 1	wage earner	1
20	Stewart, Henry.....1		11	wage earner	1
	<i>Bell Thomas</i> 3		20	<i>wage earner</i>	<i>W</i>

Polling Sub-Division No. 3.

Comprising Cons. 4 and 5 from Lot 5 to Lot 25; Con. 6 from Lot 9 to Lot 25, both included; Lots 5, 6, 7 and 8 North Boundary.

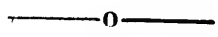
PART 1.—Persons entitled to Vote at both Municipal Elections and elections to the Legislative Assembly.

No. on Roll.	NAME.	Concession or St.	Lot.	Owner or Tenant.	70
j 175	Abbott, Francis G.....	4	12	owner	2
j 178	Armitage, William ....	4	14	owner	2
179	Armitage, George Rhody	4	14	I f son	2 <i>W</i>
j 180	Armitage, Michael ....	4	N 1/2 15	owner	2
j 182	Atkinson, John S .....	4	16	owner	2
j 188	Atkinson, John .....	4	20	owner	2
j 215	Armitage, Thomas ....	5	N 1/2 13	owner	2
215	Armitage, Robinson.....	5	S 1/2 13	owner	2
j 228	Abbott, Thomas.....	5	N 1/2 21	owner	2
j 456	Atkinson, William.....	N B	N pt 6	owner	8
457	Atkinson, James .....	N B	N pt 6	I f son	8 <i>W</i>
458	Atkinson, Henry .....	N B	N pt 6	I f son	8 <i>W</i>
j 459	Atkinson, John.....	N B	S pt 6	owner	8
460	Atkinson, James .....	N B	S pt 6	I f son	8 <i>W</i>
	<i>Armitage George</i>	<i>4</i>	<i>S pt 22</i>	<i>owner</i>	<i>8</i>
210	Brown, James.....	5	8	owner	8
j 212	Blackwell, Robert.....	5	10	owner	8
212	Blackwell, George.....	5	10	owner	8
224	Blackwell, Freeman.....	5	18	owner	8
j 266	Bennett, Thomas .....	6	19	owner	8
267	Bennett, John.....	6	19	I f son	8 <i>W</i>
j 167	Carroll, James .....	4	5	owner	8
j 174	Culbert, William .....	4	11	owner	2
264	Currie, James.....	7	N 1/2 of S 1/2 17	owner	2
j 265	Connors, Dennis .....	6	S 1/2 18	tenant	2
265	Cain, John .....	6	S 1/2 18	owner	2
j 270	Casey, William .....	6	24	owner	2
270	Casey, Thomas .....	6	24	I f son	2 <i>W</i>
272	Casey, Rhody.....	6	24	I f son	2 <i>W</i>
273	Casey, William .....	6	24	I f son	2 <i>W</i>
	<i>Cluff Thomas</i>	<i>1</i>	<i>9</i>	<i>Tenant</i>	<i>8</i>
j 173	Dickens, Thomas .....	4	10	owner	2
j 210	Dickens, John .....	5	8	tenant	8
j 211	Derham, William .....	5	9	owner	8
j 213	Dobbs, Henry.....	5	11	owner	8
213	Dobbs, Joseph .....	5	N 1/2 12	owner	8
214	Dobbs, Joseph .....	5	S 1/2 12	owner	2
j 221	Dagg, John.....	5	17	owner	2
222	Dagg, James Albert .....	5	17	I f son	2 <i>W</i>
223	Dagg, Richard .....	5	17	I f son	2 <i>W</i>
j 461	Dobbs, Freeman Alfred	N B	N pt 7	tenant	8
	<i>Dobbs Freeman</i>	<i>5</i>	<i>18</i>	<i>tenant</i>	<i>8</i>

j 462	Davis, William	N B	pt 7 & 8	owner	8
j 463	Davis, Francis	N B	pt 8	owner	8
464	Davis, Nassau	N B	pt 8	I 1/2 son	8 <i>kw</i>
465	Davis, Frederick	N B	pt 8	I 1/2 son	8 <i>kw</i>
466	Davis, Aaron	N B	pt 8	I 1/2 son	8 <i>kw</i>
467	Davis, Francis J.	N B	pt 8	I 1/2 son	8 <i>kw</i>
264	Donely, William	6	N 1/2 18	owner	2
264	Donely, Patrick	6	N 1/2 18	owner	2
264	Donely, Robert	6	N 1/2 18	owner	2
j 171	Hodgins, Richard	4	8	owner	8
j 172	Hodgins, James	4	9	owner	8
j 176	Hodgins, Thomas	4	N 1/2 13	owner	2
j 177	Hodgins, Samuel	4	S 1/2 13	owner	2
173	Hunter, Richard	4	10	owner	2
189	Hodgins, Henry	4	21	occept	2
189	Hodgins, John	4	21	owner	2
j 190	Hodgins, William E.	4	N pt 22	tenant	2
190	Hodgins, Isaac	4	N pt 22	owner	2
j 192	Haskett, Samuel	4	23	tenant	2
192	Haskett, Mitchell	4	23	owner	2
j 216	Hodgins, John	5	14	owner	2
217	Hodgins, William	5	14	I 1/2 son	2 <i>kw</i>
j 225	Hodgins, William H.	5	19	tenant	2
226	Hodgins, George	5	19	Z 1/2 son	2 <i>kw</i>
225	Hodgins, John	5	19	owner	2
225	Hodgins, Thomas	5	19	owner	2
j 227	Hodgins, Thomas C.	5	20	owner	2
j 229	Harleton, John	5	N 1/2 22	owner	2
230	Harleton, Thomas	5	S 1/2 22	owner	2
231	Harleton, Thomas, G.	5	S 1/2 22	I 1/2 son	2 <i>kw</i>
j 233	Haskett, Wellington	5	S 1/2 23	owner	2
234	Haskett, William	5	24	owner	2
j 238	Haskett, George	5	S 1/2 25	owner	2
235	Hodgins, Wellington	4	25	owner	2
j 170	Isaacs, James	4	7	owner	8
j 218	Kough, Patrick	5	15	tenant	2
j 219	Kough, Thomas	5	15	tenant	2
255	Keeffe, James	6	13	owner	2
256	Keeffe, Thomas	6	13	I 1/2 son	2 <i>kw</i>
258	Keeffe, Robert	6	14	owner	2
259	Keeffe, James, T.	6	14	I 1/2 son	2 <i>kw</i>
260	Keeffe, Robert	6	14	I 1/2 son	2 <i>kw</i>
j 264	Kent, John	6	N 1/2 18	tenant	2
j 455	Lucker, Richard	N B	W pt 5	tenant	8
455	Lucker, Robert	N B	W pt 5	owner	8
j 253	Meagher, James	6	12	owner	6 <i>kw</i>
254	Meagher, William	6	12	I 1/2 son	6 <i>kw</i>
261	McLaughlin, William	6	16	owner	2
262	McLaughlin, James	6	16	I 1/2 son	2 <i>kw</i>
j 183	Neil, Richard	4	17	owner	2
183	Neil, Frank	4	17	owner	2
j 187	Neil, Franklin H.	4	N 1/2 19	owner	2
187	Neil, Daniel	4	S 1/2 19	owner	2

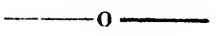


185	Powe, Jonas	4	E ½ 18	owner	2
186	Powe, William N	4	E ½ 18	son	2 <i>W</i>
218	Quigley, Patrick	5	15	owner	2
j 220	Quigley, Daniel	5	16	owner	2
j 251	Quigley, Michael	6	S ½ 10	owner	6
j 252	Ryder, James	6	11	owner	6
266	Ryder, James	7	pt 20	owner	2
j 252	Ryder, Patrick	6	N E pt 11	owner	6
168	Smith, Johnston	4	N ½ 6	owner	8
j 169	Smith, William J	4	S ½ 6	owner	8
236	Scilly, Robert	5	N ½ 25	son	2 <i>W</i>
237	Scilly, Thomas	5	N ½ 25	son	2 <i>W</i>
j 209	Turner, William	5	7	owner	8
232	Thompson, Joseph	5	N ½ 23	owner	2
j 263	Thompson, William	6	17	owner	2
j 269	Toohy, Michael	6	20	tenant	2
j 224	Webber, William	5	18	tenant	2



PART 2.—Persons entitled to Vote at Municipal Elections only.

No. on Roll.	NAME.	Concession or St.	Lot	Owner or Tenant	○
181	Armitage, Mrs. Ann	4	S ½ 15	owner	2
191	Armitage, George	4	S pt 22	cept	2
184	Cluff, Thomas	4	17	cept	2
268	Dorsey, Bridget	6	20	owner	2
234	Ross, Eliza	5	24	owner	2
235	Scilie, Ann	5	N ½ 25	owner	2



PART 3.—Persons entitled to Vote at Elections to the Legislative Assembly only.

No. on Roll.	NAME.	Concession or St.	Lot	Owner or Tenant.	○
529	Casey, Thomas	6	13	wage earner	2

## Polling Sub - Division No. 4.

Comprising Con. 7 from Lot 11 to 30 ; Cons. 8 and 9 from Lot 13 to Lot 33 ; Con. 10 from Lot 17 to Lot 32 ; Lots No. 1 to 7, S. B. ; Lots No. 9 to 16, N. B.

— 0 —

PART 1.—Persons entitled to Vote at both Municipal Elections and Elections to the Legislative Assembly.

No. on Roll.	NAME.	Concession or St.	Lot	Owner or Tenant.	Age
j 321	Bennett, Patrick .....	8	S ½ 20	owner	6
340	Breen, Patrick J.....	8	30	I 1 son	2 1/2
341	Breen, Thomas .....	8	30	I 1 son	2 1/2
342	Breen, Michael .....	8	30	I 1 son	2 1/2
j 344	Blake, Michael .....	8	33	owner	2
j 347	Bruin, John .....	9	N ½ 17	owner	6
j 367	Breen, Patrick .....	9	30	owner	7
j 371	Bryan, James B .....	10	19	owner	5
j 376	Beatson, Albert.....	10	22	owner	5
j 381	Beatson, Joseph.....	10	24	owner	5
j 485	Brooks, Philip J.....	N B	16	owner	6
j 517	Bowers, Edward .....	S B	S pt 1	tenant	7
286	Carroll, James .....	7	15	I 1 son	6 1/2
287	Carroll, John .....	7	15	L 1 son	6 1/2
291	Carroll, John .....	7	N ½ 19	owner	2
j 327	Carrigan, William.....	8	S pt 24	owner	2
j 328	Carrigan, Charles.....	8	N ½ 24	owner	2
357	Carrigan, John .....	9	W pt 25	owner	2
j 365	Carrigan, James .....	9	S ½ 29	owner	7
366	Carrigan, Phillip .....	9	S ½ 29	I 1 son	7 1/2
375	Carty, Dennis.....	10	N W pt 21	owner	5
521	Crannican, Michael ....	S B	5	owner	7
j 323	Dorsey, Patrick .....	8	S ½ 21	owner	6
j 329	Dewan, Patrick J.....	8	25	owner	6
330	Dewan, Michael .....	8	25	I 1 son	6 1/2
j 385	Dewan, Timothy .....	10	pt 26 & 27	owner	5
385	Dewan, Thomas.....	10	pt 26 & 26	owner	5
j 385	Dewan, William.....	11	28	owner	5
356	Digman, John.....	9	24	owner	2
j 320	Grace, Michael .....	8	S W pt 19	owner	6
j 322	Grace, Patrick .....	8	N ½ 21	owner	6
j 297	Hobbins, James.....	7	23	owner	2
j 337	Hogan, Martin .....	8	pt 28	tenant	2
j 350	Heenan, John.....	9	19	owner	6
j 350	Heenan, John.....	9	19	owner	6
j 351	Heenan, James .....	9	20	owner	6
352	Heenan, James .....	9	20	I 1 son	6 1/2
353	Heenan, Anthony .....	9	20	I 1 son	6 1/2
j 354	Heenan, Dennis.....	4	21	owner	6
354	Heenan, Michael .....	4	21	owner	6
354	Heenan, John .....	4	21	owner	6
j 361	Harrigan, James .....	9	26	owner	5
j 373	Hodgins, William.....	10	N ½ 20	owner	5

374	Hodgins, William	10	N 1/2 20	I 1 son	5	<i>h</i>
482	Horn, Richard	N B	pt 15	owner	6	
386	Ineson, William	10	28	owner	5	<i>h</i>
387	Ineson, George	10	28	I 1 son	5	<i>h</i>
388	Ineson, Thomas	10	28	I 1 son	5	<i>h</i>
j 360	Jackson, William	9	E 1/2 25	owner	5	
j 470	Jones, Richard	N B	N pt 10	tenant	6	
470	Jones, Daniel	N B	N pt 10	owner	6	
356	Keefe, Andrew	9	24	cept	2	
j 468	Kelly, James	N B	E pt 9	owner	6	
469	Kelly, James	N B	E pt 9	I 1 son	6	<i>h</i>
j 475	Kinsela, Thomas	N B	12	tenant	6	
475	Kinsela, James	N B	12	owner	6	
j 317	Lamphier, Thomas	8	16	owner	6	
j 319	Lamphier, James	8	N 1/2 18	owner	6	
348	Lamphier, Anthony	9	18	owner	6	
349	Lamphier, Anthony	9	18	I 1 son	6	<i>h</i>
j 393	Langford, John	10	31	tenant	5	
522	Langford, Benjamin	S B	6	tenant	7	
522	Langford, Alex	S B	6	owner	7	
j 523	Langford, Jonathan	S B	7	tenant	7	
523	Langford, Isaac	S B	7	owner	7	
j 292	Meagher, James	7	S 1/2 19	owner	2	
j 326	Mitchell, Patrick	8	23	owner	6	
j 338	Morkin, James	8	N 1/2 29	owner	2	
j 363	Madigan, Timothy	9	28	owner	7	
363	Madigan, Rhody	9	28	owner	7	
j 369	Mara, Michael	10	17	owner	6	
j 479	Morley, Joseph	N B	S pt 14	owner	6	
j 490	Morkin, John	N B	S pt 14	owner	6	
481	Milson, John H	N B	pt 15	owner	6	
j 484	Milson, Jabez	N B	15	owner	6	
324	Morkin, Edward	9	S 1/2 22	owner	6	
491	Mara, John	N B	19	owner	6	
j 298	McLaughlin, John	7	24	owner	2	
j 299	McLaughlin, Martin	7	W pt 25	tenant	2	
306	McGee, William	7	S 1/2 29, N 1/2 30	owner	2	
307	McGee, Patrick	7	S 1/2 29, N 1/2 30	I 1 son	2	<i>h</i>
j 315	McLaughlin, Martin	8	14	owner	6	
j 343	McL d, Jeremiah	8	S 1/2 31	owner	2	
j 345	McCarty, Joseph	9	N 1/2 15	owner	6	
377	McCarty, Michael	10	23	owner	5	
378	McCarty, John	10	23	I 1 son	5	<i>h</i>
379	McCarty, Jeremiah	10	23	f son	5	<i>h</i>
380	McCarty, James	10	23	I 1 son	5	<i>h</i>
j 384	McKay, Timothy	10	S 1/2 25	owner	5	
j 471	McIlhargy, Dennis	N B	S pt 10	owner	6	
476	McGee, Patrick	N B	13	owner	6	
477	McGee, James	N B	13	I 1 son	6	<i>h</i>
j 520	McIlhargy, John	S B	4	owner	7	
365	McDonald, Daniel	8	N 1/2 31	owner	7	
478	McGee, Jeremiah	N B	13	I 1 son	6	<i>h</i>
j 368	Nangle, Thomas	9	31	owner	7	
j 318	Powe, Michael	8	17	owner	6	
j 370	Powe, James	10	18	owner	5	
	<i>Langley Patrick</i>		8-19	<i>Langley</i>	5	<i>h</i>
j 289	Ryder, Patrick	7	16	tenant	2	

to  
No.

and

PO

6  
2  
2  
2  
2  
2  
6  
7  
5  
5  
5  
5  
6  
7

6  
6  
2  
2  
2  
2  
2  
7  
7  
7  
5  
7

6  
6  
6  
5  
5  
5  
2

3  
3

h  
h

v 299	Ryder, Patrick	.....7	16	owner	2
j 300	Ryder, James	.....7	E ½ 26	owner	2
301	Ryder, Thomas	.....7	E ½ 26	f son	2 ½
302	Ryder, James	.....7	E ½ 26	f son	2 ½
303	Ryder, Thomas	.....7	W ½ 26	owner	2
304	Ryder, John	.....7	W ½ 27	owner	2
311	Ryder, Daniel	.....8	W pt 26	owner	2
j 332	Ryder, William	.....8	S E pt 26	owner	2
336	Ryan, Edward	.....8	pt 28	ocopt	2
j 346	Ryan, Martin	.....9	S ½ 15	owner	6
518	Ryan, John	.....S B	S ½ 8	owner	7
j 284	Sullivan, Edward	.....7	14	owner	6
284	Sullivan, Patrick	.....7	14	owner	6
333	Sullivan, Owen	.....8	N pt 27	owner	6
333	Shea, Michael	.....10	S ½ 29	owner	6
333	Shea, James	.....10	S ½ 29	owner	6
333	Shea, Daniel	.....10	S ½ 29	owner	6
334	Sullivan, John	.....8	N pt 27	f son	6 ½
335	Sullivan, Daniel	.....8	N pt 27	f son	6 ½
j 382	Shea, Michael	.....10	N ½ 25	owner	5
389	Shea, James	.....10	N ½ 29	owner	5
390	Shea, James	.....10	N ½ 29	f son	5 ½
391	Shea, Thomas	.....10	N ½ 29	f son	5 ½
392	Shea, Patrick	.....10	N ½ 29	f son	5 ½
294	Toohy, William	.....7	21	owner	2
295	Toohy, Thomas	.....7	21	f son	2 ½
296	Toohy, William	.....7	21	f son	2 ½
j 305	Toohy, James	.....7	N ½ 29	owner	2
j 324	Toohy, Timothy	.....8	22	owner	6
325	Toohy, Dennis	.....8	22	f son	6 ½
394	Thompson, Joshua	.....10	32 ½ 4	owner	5
395	Thompson, Charles W	..10	32 ½ 4	f son	5 ½
396	Thompson, Allen	.....10	32 ½ 4	f son	5 ½
j 290	Whalen, Joseph	.....7	S ½ 18	owner	2
359	Whalen, William	.....9	W ½ 25	f son	2 ½
473	Whelihan, James	.....N B	11	f son	6 ½
474	Whelihan, William	.....N B	11	f son	6 ½
Whalen James — S B O —————					

PART 2.—Persons entitled to Vote at Municipal Elections only.

No. on Roll.	NAME.	Concession or St.	Lot.	Owner or Tenant.	or 0
339	Breen, Bridget	.....8	30	owner	2
285	Carroll, Mary	.....7	15	owner	6
354	Heenan, Mary	.....9	21	owner	6
316	Kelly, Catharine	.....8	N ½ 15	owner	6
314	Morkin, Catharine	.....8	S E pt 13	owner	6
299	McLaughlin, Temperance	7	W pt 25	owner	2
293	Quigley, Patrick	.....7	S ½ 19	ocopt	2
358	Whalen, Catharine	.....9	W ½ 25	owner	2
472	Whelihan, Bridget	.....N B	11	owner	6
483	Walker, John	.....N B	pt 15	ocopt	6
519	Whalen, James	.....S B		ocopt	7

PART 3.—Persons entitled to Vote at Elections to the Legislative Assembly only.

362	McLaughlin, John	.....	wage earner	6
372	Shiple, Thomas	.....	wage earner	6
383	Johnson, Robert	.....	wage earner	5



419	Grant, William	12	22	owner	5
420	Grant, William	12	22	2 son	5 1/2
422	Grant, James S	7	13	owner	5
423	Grant, George W	12	24	owner	5
j 426	Gibson, Arthur	12	27	tenant	5
j 530	Garrett, William A	S B	10	owner	7
j 531	Garrett, Alex	S B	11	owner	7
j 532	Garrett, William	S B	11	owner	7
j 538	Gowen, Charles	S B	17	owner	5
666	Grant, James	Granton, w Main st	4	owner	5
668	Grant, Joseph	Granton, w Main st	6	owner	5
677	German, James	Granton, w Main st	16	owner	5
j 486	Hodgson, William	N B	17	owner	6
487	Hodgson, John	N B	17	1 son	6 1/2
488	Hodgson, Daniel	N B	17	1 son	6 1/2
644	Hobbs, James	Granton, e Main st	pt 11 & 12	owner	5
655	Harris, Robert	Granton, w Queen st	5	tenant	5
j 663	Hudson, John	Granton, w Main st	8	owner	5
664	Hudson, William H.	Granton, w King st	7 & 8	owner	5
j 438	Ironsides, Leslie	13	30	owner	5
438	Ironsides, Alfred	13	S 1/2 29	owner	5
681	Ingram, Andrew	Granton, w King st	2	owner	5
j 437	Jermyn, Alphonza	13	28	tenant	5
437	Jermyn, David S	13	28	owner	5
j 448	Jermyn, John	14	30	owner	5
536	Jackson, Richard	S B	14	owner	5
j 652	Jermyn, Richard	Granton, e Queen st	pt 5, 6, 7	owner	5
j 401	Kenedy, John	11	21	owner	5
453	Knight, John B	15	E pt 29	owner	5
	<i>Langford Legal</i>		<i>pt 29</i>	<i>owner</i>	<i>5</i>
	<i>Langford</i>	<i>S B</i>	<i>11</i>	<i>owner</i>	<i>5</i>
550	Little, John	S B	pt 24	owner	9
j 407	Langford, Alexander	11	S 1/2 26	owner	5
j 413	Langford, Alexander	11	E 1/2 30	owner	5
414	Langford, Robert	11	E 1/2 30	1 son	5 1/2
415	Langford, Edward	11	E 1/2 30	1 son	5 1/2
416	Langford, Thomas	11	E 1/2 30	1 son	5 1/2
432	Levitt, William	13	pt 25	owner	5
433	Levitt, Alexander	13	25	owner	5
442	Lindsay, John	13	N 1/2 29	owner	5
j 445	Langford, Mark	14	N 1/2 28	owner	5
j 449	Langford, Nelson	15	N 1/2 27	owner	5
j 450	Lindsey, Joseph	15	28	owner	5
500	Lawton, Joseph	N B	25	owner	5
j 524	Langford, Isaac	S B	8	owner	7
534	Langford, Enock	S B	pt 13	cept	7
j 540	Langford, Samuel	S B	pt 18	owner	5
541	Langford, Earnest	S B	pt 18	1 son	5 1/2
j 542	Langford, George	S B	E 1/2 18	owner	9
636	Lingard, William	Granton, e Main st	1	owner	5
654	Levitt, John	Granton, e Queen st	pt 1 & 2	owner	5
667	Lang, Hugh	Granton, w Main st	5	owner	5
678	Langford, William A	Granton, w Main st	17	owner	5
j 683	Langford, Elias	Awmick, Jno. st	R K	owner	5
684	Langford, Abner	Awmick, Jno. st	R K	owner	5
697	Leslie, James	Awmick, e Main st	8 & 9	owner	5
698	Levitt, William	Awmick, Levitt st	7	owner	5
408	Meagher, Edward	11	27	owner	5
409	Meagher, John	11	27	1 son	5 1/2
410	Meagher, James	11	27	1 son	5 1/2

X Langford William *Granton* to the 8 1/2 pt 6  
 Lawton William *S B* to the 8 1/2 pt 4



j 397	Westman, James	.....11	19	owner	5
398	Westman, William	.....11	19	I son	5 <i>hw</i>
399	Westman, Walter	.....11	19	I son	5 <i>hw</i>
j 425	Westman, George	.....12	26	owner	5
j 431	Wass, Noah	.....13	pt 24	owner	5
j 436	Willson, George	.....13	27	owner	5
j 442	Westman, Isaac	.....14	27	owner	5
443	Westman, Alexander	.....14	27	I son	5 <i>hw</i>
444	Westman, John	.....14	27	I son	5 <i>hw</i>
j 499	Wallace, James	.....N B	25	tenant	5
j 500	Wallace, Walter	.....N B	25	joint tenant	5
j 508	White, Richard C	.....N B	E 1/2 28	tenant	9
514	Willson, William	.....N B	30	I son	9 <i>hw</i>
j 514	Willson, Albert	.....N B	29	tenant	9
j 537	Westman, Douglas	.....S B	16	tenant	5
537	Westman, Henry, sr	.....S B	16	owner	5
537	Westman, Henry	.....S B	E 1/2	owner	5
j 543	Westman, Cameron	.....S B	pt 9	owner	9
548	White, Samuel	.....S B	N pt 23	owner	9
548	White Samuel	.....S B	S pt 23	owner	9
549	White, Thomas	.....S B	23	I son	9 <i>hw</i>
j 552	Wilson, Samuel	.....S B	24	owner	9
661	Wreford, Aaron	....Granton, w Main st	1	owner	5
j 670	Webb, C. M.	....Granton, w Main st	7	owner	5
694	Willson, Alexander	..Awmick, e Main st	1	owner	5
695	White, David G	....Awmick, e Main st	2	tenant	5
695	White, H. A. L.	....Awmick, e Main st	2	owner	5
696	Webb, Sampson	....Awmick, e Main st	7	tenant	5
j 533	Webb, Archy	.....S B	12	owner	7
533	Webb, Thomas	.....S B	12	owner	7
656	Wood, Benjamin	.... Granton, w Queen st	pt 2 & 3	owner	5

PART 2.—Persons entitled to Vote at Municipal Elections only.

No. on Roll.	NAME.	Concession or St.	Lot.	Owner or Tenant.	5 0
497	Brown, Samuel	.....N B	pt 23	tenant	5
645	Edey, Jane	....Granton, e Main st	13	owner	5
452	Langford, Elijah	.....15	pt 29	owner	5
529	Langford, William A	.....S B	pt 10	occpt	7
680	Langford, William	....Granton, w Main st	pt 6	tenant	2
639	Lawton, William	....Granton, e Main st	pt 4	tenant	5
447	Morkin, Jane	.....14	S 1/2 19	owner	5
547	McLaughlin, Letitia	.....S B	22	owner	7
516	Robinson, Andrew	.....N B	pt 30	owner	9
513	Willson, Sarah	.....N B	pt 30	owner	9

PART 3.—Persons entitled to Vote at Elections to the Legislative Assembly only.

No. on Roll.	NAME.	Concession or St.	Lot	Owner or Tenant.	5 0
430	Barnes, Thomas	.....		wage earner	5
428	Fletcher, Wm	.....12		wage earner	5
665	Hudson, Samuel	.....		wage earner	5
701	Lowes, Thomas	.....		wage earner	5
545	Morrish, Charles	..... B		wage earner	9
421	Milne, James	.....12		wage earner	5
700	Marr, Frank	.....		wage earner	5
523	McRoberts, Alfred	.....		wage earner	7





