

**CIHM
Microfiche
Series
(Monographs)**

**ICMH
Collection de
microfiches
(monographies)**



Canadian Institute for Historical Microreproductions / Institut canadien de microreproductions historiques

© 1994

Technical and Bibliographic Notes / Notes techniques et bibliographiques

The Institute has attempted to obtain the best original copy available for filming. Features of this copy which may be bibliographically unique, which may alter any of the images in the reproduction, or which may significantly change the usual method of filming, are checked below.

L'Institut a microfilmé le meilleur exemplaire qu'il lui a été possible de se procurer. Les détails de cet exemplaire qui sont peut-être uniques du point de vue bibliographique, qui peuvent modifier une image reproduite, ou qui peuvent exiger une modification dans la méthode normale de filmage sont indiqués ci-dessous.

Coloured covers/
Couverture de couleur

Covers damaged/
Couverture endommagée

Covers restored and/or laminated/
Couverture restaurée et/ou pelliculée

Cover title missing/
Le titre de couverture manque

Coloured maps/
Cartes géographiques en couleur

Coloured ink (i.e. other than blue or black)/
Encre de couleur (i.e. autre que bleue ou noire)

Coloured plates and/or illustrations/
Planches et/ou illustrations en couleur

Bound with other material/
Relié avec d'autres documents

Tight binding may cause shadows or distortion
along interior margin/
La reliure serrée peut causer de l'ombre ou de la
distorsion le long de la marge intérieure

Blank leaves added during restoration may appear
within the text. Whenever possible, these have
been omitted from filming/
Il se peut que certaines pages blanches ajoutées
lors d'une restauration apparaissent dans le texte,
mais, lorsque cela était possible, ces pages n'ont
pas été filmées.

Additional comments:/
Commentaires supplémentaires:

Coloured pages/
Pages de couleur

Pages damaged/
Pages endommagées

Pages restored and/or laminated/
Pages restaurées et/ou pelliculées

Pages discoloured, stained or foxed/
Pages décolorées, tachetées ou piquées

Pages detached/
Pages détachées

Showthrough/
Transparence

Quality of print varies/
Qualité inégale de l'impression

Continuous pagination/
Pagination continue

Includes index(es)/
Comprend un (des) index

Title on header taken from:/
Le titre de l'en-tête provient:

Title page of issue/
Page de titre de la livraison

Caption of issue/
Titre de départ de la livraison

Masthead/
Générique (périodiques) de la livraison

This item is filmed at the reduction ratio checked below/
Ce document est filmé au taux de réduction indiqué ci-dessous.

10X	14X	18X	22X	26X	30X
<input type="checkbox"/>	<input type="checkbox"/>	<input type="checkbox"/>	<input checked="" type="checkbox"/>	<input type="checkbox"/>	<input type="checkbox"/>
12X	16X	20X	24X	28X	32X

The copy filmed here has been reproduced thanks to the generosity of:

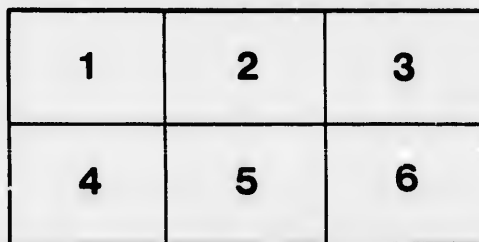
Hamilton Public Library

The images appearing here are the best quality possible considering the condition and legibility of the original copy and in keeping with the filming contract specifications.

Original copies in printed paper covers are filmed beginning with the front cover and ending on the last page with a printed or illustrated impression, or the back cover when appropriate. All other original copies are filmed beginning on the first page with a printed or illustrated impression, and ending on the last page with a printed or illustrated impression.

The last recorded frame on each microfiche shall contain the symbol \rightarrow (meaning "CONTINUED"), or the symbol ∇ (meaning "END"), whichever applies.

Maps, plates, charts, etc., may be filmed at different reduction ratios. Those too large to be entirely included in one exposure are filmed beginning in the upper left hand corner, left to right and top to bottom, as many frames as required. The following diagrams illustrate the method:



L'exemplaire filmé fut reproduit grâce à la générosité de:

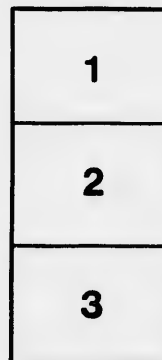
Hamilton Public Library

Les images suivantes ont été reproduites avec le plus grand soin, compte tenu de la condition et de la netteté de l'exemplaire filmé, et en conformité avec les conditions du contrat de filmage.

Les exemplaires originaux dont la couverture en papier est imprimée sont filmés en commençant par le premier plat et en terminant soit par la dernière page qui comporte une empreinte d'impression ou d'illustration, soit par le second plat, selon le cas. Tous les autres exemplaires originaux sont filmés en commençant par la première page qui comporte une empreinte d'impression ou d'illustration et en terminant par la dernière page qui comporte une telle empreinte.




Un des symboles suivants apparaîtra sur la dernière image de chaque microfiche, selon le cas: le symbole \rightarrow signifie "A SUIVRE", le symbole ∇ signifie "FIN".

Les cartes, planches, tableaux, etc., peuvent être filmés à des taux de réduction différents. Lorsque le document est trop grand pour être reproduit en un seul cliché, il est filmé à partir de l'angle supérieur gauche, de gauche à droite, et de haut en bas, en prenant le nombre d'images nécessaire. Les diagrammes suivants illustrent la méthode.



MICROCOPY RESOLUTION TEST CHART

(ANSI and ISO TEST CHART No. 2)



APPLIED IMAGE Inc

1653 East Main Street
Rochester, New York 14609 USA
(716) 482 - 0300 - Phone
(716) 288 - 5989 - Fax

VOTERS' LIST

FOR 1877.

MUNICIPALITY OF SALTFLEET

POLLING SUB-DIVISIONS

Nos. 1, 2, and 3.

HAMILTON:

SPECTATOR PRINTING COMPANY, COR. McNAB ST. AND MARKET SQUARE.

1877



M

SP

VOTERS' LIST

FOR 1877.

MUNICIPALITY OF SALT FLEET

POLLING SUB-DIVISIONS

Nos. 1, 2, and 3.

HAMILTON:

SPECTATOR PRINTING COMPANY, COR. McNAB ST. AND MARKET SQUARE.

1877.

HAMILTON PUBLIC LIBRARY

List

No. of
Rolls

12
13
14
16
17
19
20
210
85

23
32
33
56
57
58
60
62
65
66
67
63
68
69
70

344
480
669
83
84
86

MAR 6 1961

1877, cop. 1

HAMILTON PUBLIC LIBRARY

PART FIRST.

List of Persons entitled to vote at both Municipal Elections and Elections to the Legislative Assembly.

POLLING SUB-DIVISION NO. I.

No. on Roll.	NAMES.	LOT.	CON.	
12	Armstrong, David		Beach	Owner
13	Armstrong, Thomas.....		Beach	Owner
14	Anstee, George.....	32	5	Tenant
16	Abrams, Charles.....		Beach	Owner
17	Acland, John.....	24	3	Tenant
19	Alexander, Rev. J. L.....	25	3	Owner
20	Anderson, John.....	24	3	Tenant
210	Anstey, William	30	3	Owner
85	Anderson, Charles.....	21	B F I	Owner
23	Barnes, Philander.....	17	3	Owner
32	Batey, William.....	25	5	Tenant
33	Barber, Daniel.....	25	5	Owner
56	Burnett, David.....	31, 32	1	Owner
57	Betts, Thomas.....	29, 39	1	Tenant
58	Betts, John.....	29, 30	1	Tenant
60	Bates, Joseph.....	30	2	Tenant
62	Burns, Michael	29	3	Tenant
65	Bates, John.....	31	B F	Owner
66	Bates, Lewis.....	31	B F	Tenant
67	Bates, William.....	31	B F	Owner
63	Berry, William.....	27, 28	3, 4	Tenant
68	Birely, N. F.....		Beach	Owner
69	Brown, Adam		Beach	Owner
70	Bradt, Robert		Beach	Owner
344	Campbell, Thomas.....		Beach	Owner
480	Carpenter, Albert E.....	18	B F I	Owner
669	Cook, William.....		Beach	Owner
83	Campbell, Dennis	17	2	Owner
84	Church, Samuel	21	B F I	Tenant
86	Culp, Tilman	24	1	Owner

Municipality of Saltfleet.

No. on Roll.	NAMES.	.LOT.	CON.	
87	Conner, John	24	B F	Owner
90	Corey, Mortimer.....		Beach	Owner
91	Corey, Jonathan.....		Beach	Tenant
92	Crosthwait, George.....		Beach	Owner
97	Corman, Tunis.....	22, 23	4	Owner
98	Corman, Howland.....	22	4	Owner
116	Crosthwait, George A....	28	B F	Owner
121	Carscallen, John E.....	33	3	Owner
122	Carscallen, John T.....	32	2	Owner
123	Corman, William E.....	22	3	Owner
124	Corman, Isaac.....	22	4	Owner
125	Corman, Abram.....	21	3	Owner
126	Corman, William H.....	21	3	Owner
127	Cline, William.....	23	3	Tenant
129	Cline, John G.....	18	3	Owner
130	Combs, George.....	30	3	Owner
131	Carscallen, Archibald.....	32	2	Owner
132	Clifford, James.....	33	4	Owner
133	Clifford, James.....	29	3	Tenant
137	Corey, F. N.....		Beach	Owner
140	Clarke, Walter.....	24	4	Owner
141	Combs, Horace A.....	24	3	Owner
142	Carpenter, William.....	24	3	Tenant
144	Carpenter, Jeremiah.....	23	3	Tenant
157	Crosthwait, Daniel.....	31, 32	1	Owner
182	Davis, George R.....	22, 23	5	Owner
199	Davy, John.....	27	2	Tenant
203	Davis, William A.....	25, 26	2, 1	Owner
204	Dickson, Richard.....	33	2	Owner
209	DeLottinville, William ...	30	3	Tenant
212	Dynes, John.....		Beach	Owner
213	Donoghue, Jeremiah.....	24	4	Owner
214	Davis, Albert E.....	24	3	Owner
219	Davis, Daniel F.....	33, 34	5	Owner
222	Depew, Peter.....	30	3	Owner
384	Foster, John.....	34	B F	Owner
240	Finton, Elijah.....	19	1	Owner
241	Finton, George.....	19	1	Owner
242	Fagan, George.....	31	4	Owner
243	Freeman, Adolphus.....	32, 33	4	Owner
245	Foulds, Benjamin.....		Beach	Owner
247	Fletcher, Robert.....		Beach	Owner

Municipality of Saltfleet.

No. on Roll.	NAMES.	LOT.	CON.	
335	Hunter, Joseph W.....	17	3	Owner
336	House, Peter.....		Beach	House'r
338	Harris, Alfred B.	33	B F I	Owner
338	Harris, Elisha A.....	33, 34	B F I	Owner
339	Harris, George E.....	33	B F I	Owner
340	Harris, William H.....	34	5	Owner
342	Hall, Robert.....		Beach	Owner
343	Hughs, John.....		Beach	Tenant
345	Hall, George.....		Beach	Tenant
454	Henwood, Edward.....	23	5	Owner
347	Hull, Henry.....	24	3	Owner
348	Hull, Frederick.....	24	4	Owner
646	Harris, William.....	28, 29	1	Owner
331	Harris, Charles.....	33	2	Owner
381	Inksetter, John.....	19	2	Owner
352	Irvine, William.....	28	5	Tenant
707	Jones, Nathaniel.....	34	B F	Owner
373	Johnson, Christopher.....	34	1	Tenant
374	Jones, William.....	34	1	Owner
375	Jones, Joseph.....	29	2	Owner
376	Jones, George.....	29	4	Tenant
378	Jones, Arthur.....	22, 24	3, 4	Owner
143	Jones, Alva G.....	22, 24	3, 4	Owner
128	Jones, William H.....	23	3	Owner
382	Jones, Thomas.....	34	B F	Owner
383	Jellard, R. H.....	34	B F	Tenant
15	Jardine, Joseph W.....	31, 32	5	Owner
382	Joice, Patrick.....	32, 33	4	Owner
59	Jardine, Joseph, sr.....	29, 30	1	Owner
770	Jones, Stephen J.....	26	3	Owner
396	Kirwin, John.....	29	2	Owner
397	King, Cyrus.....	32	3	Owner
398	Kennedy, Thomas.....	33	4	Owner
337	Lottridge, George.....		Beach	Owner
298	Lee, Hamilton.....	23	3	Owner
399	Lester, Claudius.....	24	3	Owner
413	Lutz, Henry.....	26, 27	1	Owner
414	Lutz, Joseph D.....	26, 27	B F I	Owner
415	Ling, John.....	23	3	Tenant
417	Ling, J. William H.....	23	3	Tenant

Municipality of Saltfleet.

CON.
3 Owner
each House'r
F I Owner
F I Owner
F I Owner
5 Owner
each Owner
each Tenant
each Tenant
5 Owner
3 Owner
4 Owner
I Owner
2 Owner

2 Owner
6 Tenant

F Owner
Tenant
Owner
Owner
Tenant
Owner
Owner
Owner
Owner
Tenant
Owner
Owner
Owner
Owner
Owner
h Owner
Owner
Owner
Owner
Tenant
Tenant

No.-on Roll.	NAMES.	LOT.	CON.	
419	Lanz, Jacob.....	32		
421	Lottridge, Daniel.....	19	3	Tenant-
422	Lottridge, George.....	29, 30	3, 2	Owner
424	Lottridge, Samuel.....	29, 30	B F I	Owner
425	Lottridge, John.....	30	I	Owner
430	Lottridge, William.....	23	B F	Owner
429	Land, Aaron F.....	34	3	Owner
431	Lee, Hamilton.....	24	4	Owner
432	Lee, James, jr.....	25	3	Owner
433	Lêe, James, sr.....	24	4	Owner
434	Lawrence, Thomas.....	24	3	Owner
581	Lucemore, Thomas.....	34	4	Owner
			B F I	Owner
420	Mahony, Patrick.....	32	3	Owner
767	McMillen, John.....	32	4	Owner
439	Myall, Frederick.....	25, 26	3	Tenant
479	Millen, George.....	18	B F I	Tenant
481	Mitchell, David.....	19	B F	Tenant
483	Mahoney, Patrick.....	32	2	Owner
484	Miller, William.....	33	2	Owner
487	McPhee, John.....	29	2	Tenant
491	Moore, James.....	26	3	Owner
492	Miller, John, W.....	24	4	Owner
493	McDonald, Alexander.....		Beach	Tenant
495	Morrison, Thomas.....		Beach	Owner
496	Martin, Thomas B.....		Beach	Owner
497	McGivin, Daniel.....		Beach	Owner
500	Moore, Charles.....	24	3	Owner
485	McKay, James.....	26, 27	B F	Tenant
508	Nash, John G.....	17, 18	3	Owner
377	Nash, Samuel.....	28, 29	3, 4	Owner
510	Nash, William, jr.....	28	3, 4	Owner
507	Nash, William, sr.....	28	3, 4	Owner
512	Nash, Nathan.....	30	4, 5	Owner
513	Nash, William, sr.....	30	4, 5	Owner
514	Nicholson, Elijah.....	25, 26	2	Owner
515	Neel, Levi.....	24	4	Tenant
517	Nicholson, James A.....	25	3	Owner
64	Nash, William, sr.....	27, 28	3, 4	Owner
509	Nash, Samuel.....	29	4	Owner
531	O'Brien, James.....	32	4	Owner

Municipality of Saltfleet.

No. on Roll.	NAMES.	LOT.	CON.	
546	Potruff, Jonathan			
561	Piott, Benjamin.....	30	3	Owner
567	Peire, Michael	20	I	Owner
569	Pelz, Gustave W.....	34	B F I	Tenant
576	Place, Alexander.....	32	4	Owner
580	Peire, Michael.....	24	4	Tenant
		34	B F I	Tenant
593	Rollo, Alexander.....			
594	Russell, Thomas.....		Beach	Owner
595	Randall, Thomas S.....	24	4	Owner
		25	3	Owner
621	Spera, John A.....			
630	Spera, William S.....	23, 24	4, 5	Owner
640	Stewart, Thomas.....	33	4	Owner
644	Slingerland, George.....	22	I	Owner
645	Stanton, John.....	24, 25	2	Owner
648	Smith, William H.....	28	I	Tenant
649	Slater, R. T.....	28	2	Tenant
651	Shaw, Edward.....	28	2	Owner
653	St. John, Russell.....		Beach	Owner
655	Stewart, Montgomery.....	25	B F	Tenant
656	Spera, William A.....	30	3	Owner
657	Spera, Robert B.....	29, 30	2	Owner
658	Spera, William	30, 31	3	Owner
659	Spera, William H	28	2	Owner
660	Smith, Hiram A.....	24, 25	3, 4	Tenant
661	Spera, Henry.....	24, 25	3, 4	Tenant
662	Sutor, Peter.....	24, 25	3, 4	Owner
664	Smout, Hyla.....	32, 33	4	Tenant
668	Smith, William	33, 34	5	Tenant
670	Springstead, James.....		Beach	Tenant
672	Springstead, Stid.....	23	3	Owner
673	Springstead, Albert.....	24	3	Owner
676	Squire, Rowland	24	3	Tenant
677	Springstead, Jasper.....	24, 25	4, 3	Owner
679	Stickle, Emery.....	24	4	Tenant
758	Stewart, Alexander, jr....	24	3	Tenant
		22	B F	Owner
701	Tweedle, William.....			
702	Tweedle, John.....	23	I	Owner
703	Tweedle, Joseph.....	23	I	Owner
706	Taylor, James L.....	25	3	Owner
708	Temple, John	34	B F	Tenant
709	Thomas, John	34	4	Owner
			Beach	Owner

Municipality of Saltfleet.

CON.
3 Owner
I Owner
B F I Tenant
4 Owner
4 Tenant
F I Tenant
each Owner
4 Owner
3 Owner
4, 5 Owner
4 Owner
I Owner
2 Owner
I Tenant
2 Tenant
2 Owner
each Owner
B F Tenant
B Owner
2 Owner
4 Owner
4 Owner
4 Tenant
4 Tenant
Tenant
Tenant
ch Tenant
Owner
Owner
Tenant
B Owner
Tenant
F Tenant
Owner
Owner
Owner
Tenant
Owner
1 Owner

No. on Roll.	NAMES.	LOT.	CON.	
710	Turner, Alexander.....		Beach	Owner
711	Taffe, Richard.....		Beach	Owner
712	Taffe, John.....		Beach	Owner
715	Utter, Palmer.....	21	2	Owner
716	Utter, John.....	22	2	Owner
717	Utter, Joel.....	31	4	Owner
719	Utter, Henry.....	17	B F	Owner
720	Utter, Ira.....	17	B F	Owner
721	Villiers, H. V.....		Beach	Owner
722	Vanwagner, P. S.....	25, 26	B F 1, 2	Owner
416	Vanwagner, Henry.....	23	2, 3	Owner
724	Vanwagner, John L.....	24, 25	2	Owner
725	Vanwagner, C. T.....	25, 26	2	Owner
741	Walker, John B.....	23	5, 4	Owner
742	Webb, John.....	28	5	Owner
757	Williamson, Henry.....	22	B F	Tenant
760	Woodman, Thomas.....	29	2	Owner
761	Waller, William.....	32	3	Owner
762	Ward, William.....	29	3	Tenant
764	Ward, William.....	32	4	Tenant
765	Waller, George.....	32	4	Owner
766	Ward, William.....	32	4	Tenant
768	Ward, William.....	26	3	Tenant
769	Ward, David, jr.....	26	3	Tenant
771	Williamson, Joseph H....	27	3	Owner
772	Webster, William C.....	26	4	Owner
775	Waterbury, William H....	31, 32	B F	Owner
782	Willson, Willson.....	24	3	Owner
783	Waddell, James N.....	23, 24	4	Owner
784	Wodehouse, Henry.....	24	3	Tenant
785	Wodehouse, Thomas.....	24	3	Tenant
786	Wodehouse, Arthur, sr...	24	3	Owner
789	Willson, Joseph.....	24	4	Tenant
577	Waddell, Byron.....	24	4	Owner
250	Williamson, Joseph.....	24	4	Owner

POLLING SUB-DIVISION NO. 2.

No. on Roll.	NAMES.	LOT.	CON.	
2	Althouse, Simeon E.....	I	6	Tenant
3	Althouse, Agustus C.....	I	6	Tenant
4	Althouse, Simeon.....	I	6	Owner
5	Althouse, George.....	3	6	Tenant
10	Althouse, David.....	I	4	Tenant
11	Althouse, John.....	I	4	Owner
791	Buchner, William.....			
792	Buchner, H.....	7	3	Owner
23	Barnes, Philander.....	7	3	Owner
25	Bedell, John.....	16	2	Owner
30	Bedell, John.....	6	7	Owner
36	Barr, George.....	5, 6	3, 4	Owner
37	Blake, Stephen.....	2	5	Owner
39	Brett, James A.....	6	4	Owner
42	Biggar, John H.....	3	8	Owner
49	Burkholder, Isaac.....	I	4	Owner
50	Barnes, William C.....	2	2	Owner
52	Budge, Samuel.....	3	2	Tenant
55	Biggar, Joseph W.....	6	2	Tenant
43	Beamer, John E.....	15	3	Owner
44	Beamer, John.....	4	B F	Tenant
48	Biggar, Christopher.....	4	B F	Owner
		11	B F	Owner
75	Carpenter, F. M.....			
76	Carpenter, Gershon.....	14, 15, 13	B F I, 2	Owner
77	Carpenter, Lewis K.....	11, 12	I	Tenant
80	Carpenter, Charles P.....	11, 12	I	Tenant
81	Chrysler, Ezra H.....	8	2	Owner
99	Carpenter, James M.....	10	2	Tenant
100	Carpenter, Hugh.....	I	5	Owner
101	Carpenter, Jonathan.....	3	4, 5	Owner
106	Chambers, George A.....	3	5	Owner
107	Chambers, Amos.....	I	B F	Tenant
110	Carpenter, Joseph.....	2	B F	Owner
111	Carpenter, Victor H.....	4, 5	I	Owner
112	Carter, William.....	4, 5	I	Owner
113	Cowell, Jabez.....	4, 5	I	Owner
117	Carpenter, George.....	I	I	Tenant
118	Carpenter, Charles.....	15	2	Owner
		14	B F	Owner

No. on Roll.	NAMES.	LOT.	CON.	
363	Jacobs, Andrew A.....	6	5	Owner
40	Johns, William.....	5	8	Owner
388	Kenyon, Jacob.....	8	8	Owner
389	Kenyon, James.....	8	8	Owner
394	King, Theodore.....	5	1	Owner
395	King, Francis.....	5	1	Owner
400	Lang, James	1	8	Tenant
403	Loudon, George A.....	1	4	Owner
404	Loudon, Daniel.....	1	4	Owner
410	Lewis, George F.....	7	B F I	Tenant
411	Lewis, Levi.....	6, 7	2, 3	Owner
436	Lusse, John.....	13, 14	3	Owner
359	Myttleburger, Henry.....	2	6	Owner
441	Medler, James, sr.....	12, 4	7, 1	Owner
442	Medler, Robert	12, 4	7, 1	Owner
443	Medler, Charles	12, 4	7, 1	Owner
444	Medler, James, jr	5	6	Owner
465	Mundt, Charles.....	3	4	Tenant
469	Magill, Henry	1	B F	Owner
471	Magill, Herbert C.....	1	B F	Owner
472	Miller, John.....	12	2	Tenant
474	Martin, John	15	B F	Tenant
476	Marsh, Daniel.....	1	2	Owner
502	McNeilly, John.....	8	2	Owner
470	Magill, Robert.....	1	B F	Owner
518	Norton, William.....	10, 11	3	Tenant
528	Oakes, George.....	5	1	Owner
529	Orr, William N.....	15	3	Owner
532	Piott, John	6	8	Owner
533	Penfold, Noah.....	2	7	Owner
534	Potruff, John.....	3	7	Owner
545	Penfold, Stephen.....	5	6	Owner
547	Pettit, William	3, 4	3	Owner
548	Pettit, James W.....	4, 5	3, 4	Owner
549	Pettit, Jacob	4	4	Owner
557	Pettit, Murray	3, 4	2	Tenant
558	Pettit, John	3	3	Owner
558	Pettit, Edward	5	2, 3	Owner

No. on Roll.
 555
 573
 579
 70
 51
 401
 582
 583
 584
 585
 587
 589
 590
 600
 601
 602
 619
 620
 631
 632
 633
 636
 637
 638
 639
 641
 642
 681
 682
 685
 6
 82
 148
 519
 686
 688
 689
 699
 311

Municipality of Saltfleet.

CON.		No. on Roll.	NAMES.	LOT.	CON.	
5	Owner	559	Pettit, James B.....	12	2, 3	Owner
8	Owner	575	Penny, George W.....	2	2, 3	Owner
		579	Perkins, William.....	7	6	Tenant
8	Owner	78	Pettit, Adolphus	II, 12	1	Owner
8	Owner	51	Pettit, Jonathau R.....	3	2	Owner
I	Owner					
I	Owner	401	Quance, Richard.....	I	8	Owner
8	Tenant	582	Rylett, George.....	3	8	Owner
4	Owner	583	Rylett, Henry C.....	3	8	Owner
4	Owner	584	Rolston, John.....	5	7	Owner
F I	Tenant	585	Rolston, Henry.....	5	7	Owner
, 3	Owner	587	Ready, William.....	2	4	Tenant
3	Owner	589	Rylett, Samuel	6	4	Owner
		590	Rylett, George H.....	7	4	Owner
6	Owner					
, I	Owner	600	Springstead, Isaac.....	7, 8	7	Owner
, I	Owner	601	Springstead, James H....	7, 8	7	Owner
, I	Owner	602	Springstead, George.....	7, 8	7	Owner
4	Owner	619	Scott, Arthur	4	5	Owner
F	Tenant	620	Sweet, Samuel.....	5	5	Owner
F	Owner	631	Smith, William C.....	4	4	Owner
F	Owner	632	Smith, Sylvester.....	7, 8	4	Owner
F	Tenant	633	Smith, Ernest.....	7, 8	4	Owner
F	Tenant	636	Smith, Ransom R	2	2, 3	Owner
F	Owner	637	Smith, John W.....	9	2, 3	Owner
F	Owner	638	Smith, John.....	9	2	Owner
F	Owner	639	Stewart, Alexander.....	13	2, 5	Owner
		641	Shuter, Richard.....	13, 14	2	Tenant
	Tenant	642	Stewart, John.....	13, 14	2, 3	
		681	Smith, James.....	9	3	Tenant
	Owner	682	Smith, William H.....	9	3	Owner
	Owner	685	Smith, William H.....	10	2	Owner
		6	Soules, John.....	3	6	Owner
	Owner	82	Smith, E. B.....	10	2	Owner
	Owner	148	Soules, Walter.....	4	8	Owner
	Owner	519	Secord, Walter K.....	10, 11	3	Owner
	Owner	686	Tweedle, Richard.....	I, 2	7	Owner
	Owner	688	Tweedle, John	4	6, 7	Owner
	Owner	689	Tweedle, Joseph.....	8	6, 5	Owner
	Tenant	699	Tallman, Joel.....	10, 12	3	Owner
	Owner	311	Taylor, George.....	7, 12	8, 6	Owner

No. on Roll.	NAMES.	LOT.	CON.	
726	Watt, William.....	5	8	Tenant
727	Watt, Matthew.....	5	8	Tenant
728	Watt, Robert.....	5	8	Owner
731	Wylie, Nelson.....	3	6	Owner
732	Williams, Gilbert.....	7, 8	6	Tenant
733	Williams, George.....	7, 8	6	Owner
734	Williams, Gilbert.....	7	6	Owner
743	Webb, Thomas.....	5	7	Owner
746	Willson, John W.....	5	B F	Owner
747	Willson, Robert J.....	5	B F I	Owner
748	Willson, John H.....	5	B F I	Owner
749	Woods, Daniel.....	5	I	Owner
750	Walker, John H.....	5	I	Owner
752	Willson, Arthur B.....	6	B F I	Owner
753	Williams, John.....	5	I	Owner
755	Willson, Henry R.....	1	I	Owner
776	Walker, William S.....	15	3	Tenant
793	Wright, George.....	7	3	Owner
276	Woods, Daniel.....	4	I	Owner

POLLING SUB-DIVISION NO. 3.

No. on Roll.	NAMES.	LOT.	CON.	
1	Armstrong, S. J.....	10	7	Owner
7	Addy, Thomas.....	10	6	Owner
8	Aiken, John.....	29	6	Tenant
24	Burkholder, William.....	17, 18	8	Owner
26	Bedell, Samuel.....	11	6	Owner
27	Burkholder, C. C.....	14	7	Owner
28	Braithwait, Charles.....	34	7	Tenant
34	Burkholder, John E.....	21	7	Tenant
35	Burkholder, John.....	21	7	Owner
38	Burkholder, John.....	18	8	Owner
72	Barnes, Royal.....	13, 12	4, 5	Owner
449	Carpenter, Charles.....	16	8	Owner
460	Cutler, John B.....	21, 22	8	Owner
89	Corey, Maurice V.....	29	6	Owner
93	Cutler, Rev. John B.....	20	8	Owner
94	Colville, Robert.....	20	7	Owner

No. on Roll.	NAMES.	LOT.	CON.	
233	Felker, David.....	29, 27	6, 7	Owner
234	Felker, Hiram.....	30	6	Owner
235	Fortman, Charles.....	11	4	Owner
244	Fortman, Theodore.....	11	4	Owner
9	Felker, Frederick.....	29	6	Owner
271	Grieve, Allan.....	25	6	Owner
253	Groom, George.....	13	4	Occup't
255	Gollan, Alexander.....	13	7	Owner
256	Grassie, Charles.....	33	6	Owner
257	Grandy, Thomas.....	31	7	Tenant
260	Glover, Peter.....	12	8	Owner
263	Gallager, William.....	13	5	Tenant
265	Gallager, William.....	17	6	Tenant
274	Graham, John.....	17	6	Owner
301	Glover, John P.....	12	4	Owner
302	Glover, Robert.....	12	4	Owner
184	Gollan, John.....	9	8	Owner
505	Gage, John.....	12	5	Owner
104	Harris, Samuel G.....	16	6	Owner
304	Hagar, Louis L.....	9, 10	4, 5	Owner
181	Hildreth, George.....	9	6, 5	Owner
309	Hildreth, James.....	12, 7	8, 6	Tenant
315	Horning, Esek.....	34	8	Owner
175	Hull, Henry.....	20	4	Owner
310	Hildreth, Samuel.....	12, 7	6, 8	Owner
354	Jamieson, Cunningham..	12	8	Owner
355	Jamieson, John.....	13	7	Owner
356	Jarvis, Duncan.....	19	8	Owner
362	Jarvis, Isaac.....	17, 18	8	Owner
365	Jarvis, F. S.....	19, 20	8	Owner
366	Jarvis, Sylvester.....	20	8	Owner
367	Jamieson, John.....	17, 18	6	Owner
468	Jarvis, F. S.....	17	6	Owner
390	Kenney, Henry.....	31	8	Owner
391	Kennedy, Timothy.....	33	8	Owner
392	Kennedy, William.....	33	8	Owner
393	Killman, Robert J.....	24	6	Owner
402	Lee, James A.....	15	5	Owner
405	Lee, Samuel.....	19	4	Owner

CON.		No. on Roll.	NAMES.	LOT.	CON.	
6, 7	Owner	406	Lee, Arthur.....	18	5	Owner
6	Owner	407	Lee, Jeremiah.....	15	4	Owner
4	Owner	408	Lee, Edward.....	18	4	Owner
4	Owner	409	Lee, Abram D.....	17	4	Owner
6	Owner	426	Land, Albert.....	18	5	Tenant
		427	Land, Walter.....	18	5	Tenant
		428	Land, Aaron F.....	18	5	Owner
6	Owner					
4	Occup't					
7	Owner	441	Medler, James, sr.....	12, 4	7, 1	Owner
6	Owner	445	Mulholland, James.....	11	8	Owner
7	Tenant	446	Mulholland, William, sr..	11	8	Owner
8	Owner	447	Mulholland, William, jr..	16	8	Tenant
5	Tenant	448	Mulholland, Thomas.....	16	8	Tenant
6	Tenant	450	Magill, George.....	32	8	Owner
6	Owner	452	Marshall, Charles W.....	21	5	Owner
4	Owner	455	Marshall, Jonah.....	21	7	Owner
4	Owner	456	Marshall, Charles.....	21	7	Owner
8	Owner	457	Marshall, Charles W.....	23	8	Tenant
5	Owner	458	Marshall, Charles.....	23	8	Owner
		459	Marshall, Samuel.....	21, 22	8	Tenant
6	Owner	461	Moffatt, James.....	23	6	Owner
4, 5	Owner	462	Moffatt, Robert.....	22	6	Owner
6, 5	Owner	463	Moffatt, William.....	22	6	Owner
8, 6	Tenant	464	Moffatt, James.....	22	6	Owner
8	Owner	467	Madden, John.....	17	6	Tenant
4	Owner	501	Marshall, William H.....	14	4, 5	Owner
5, 8	Owner	504	McDonald, Alexander.....	12	5	Owner
		442	Medlar, Robert.....	12, 4	7, 1	Owner
8	Owner	443	Medlar, Charles.....	12, 4	7, 1	Owner
7	Owner					
8	Owner	625	Norris, Nathaniel.....	21	6	Owner
8	Owner	506	Norton, John.....	17, 18	6	Owner
8	Owner					
8	Owner	266	Oliver, John.....	17	6	Owner
6	Owner	520	Olmstead, Russell.....	28	8	Owner
6	Owner	521	Olmstead, Ephraim E.....	28	8	Owner
		522	Olmstead, William R.....	29	7	Owner
3	Owner	523	Olmstead, Andrew.....	26, 27	6	Owner
3	Owner	523	Olmstead, William.....	25	7	Owner
5	Owner	524	Olmstead, Jacob.....	25	7	Owner
		525	Oldfield, George.....	10	5	Owner
		526	Ottman, Henry.....	27	6	Tenant
		527	Olmstead, Moss J.....	28	6	Owner

No. on Roll.	NAMES.	LOT.	CON.	
536	Peterson, Thomas.....	15	8	Owner
537	Pettit, John	25	8	Owner
538	Potruff, Anson	32	8	Owner
539	Potruff, Levi	32	7	Owner
540	Potruff, Simeon	27, 29	8, 6	Owner
541	Penfold, John.....	15, 16	6	Owner
542	Pearson, James.....	33	7	Owner
543	Pearson, Henry.....	32	7	Owner
546	Potruff, Jonathan	29, 30	6, 7	Owner
550	Penfold, Joseph.....	21	4	Owner
551	Ptolemy, Robert.....	16, 14	4, 5	Owner
552	Pettit, John.....	15, 16	5	Owner
553	Pettit, Ross.....	15, 16	5	Owner
556	Pettit, William.....	16	6	Owner
564	Patterson, William.....	15, 16	5	Owner
565	Patterson, Samuel.....	16	5	Owner
578	Ptolemy, Roger H.....	15	4	Owner
586	Ripley, John.....	14	7	Owner
596	Reid, Peter, jr.....	13	4	Owner
597	Reid, Adam.....	15	4	Owner
598	Reid, John N.....	13	5	Owner
599	Ritenburg, Alem.....	25	8	Owner
264	Reid, Peter, sr.....	13	5	Owner
606	Stewart, Jonathan.....	31	8	Owner
603	Staples, John	25	8	Owner
604	Sweazy, Hamilton.....	25	8	Tenant
605	Sweazy, Richard.....	25	8	Owner
607	Stewart, Thomas.....	30	7	Owner
608	Stewart, William A.....	30	8	Owner
609	Stewart, Rufus.....	30	8	Owner
610	Stewart, George.....	30	8	Owner
611	Stewart, William J.....	29, 31	8	Owner
612	Stewart, William B.....	25	7	Owner
613	Stewart, Frederick.....	25	8	Owner
614	Soley, Robert.....	33	7	Tenant
616	Spera, Henry.....	33, 34	6	Owner
617	Stirling, Daniel.....	33	6	Owner
618	Stirling, Thomas.....	33	7	Owner
622	Soules, Walter.....	19	7	Owner
624	Stewart, Alfred.....	21	6	Tenant
626	Spera, Archibald	28	7	Owner
627	Spera, Robert H.....	26	8	Owner
628	Spera, William A	26	8	Owner

CON.	
8	Owner
8	Owner
8	Owner
7	Owner
8, 6	Owner
6	Owner
7	Owner
7	Owner
6, 7	Owner
4	Owner
4, 5	Owner
5	Owner
5	Owner
6	Owner
5	Owner
5	Owner
4	Owner
7	Owner
4	Owner
4	Owner
5	Owner
8	Owner
5	Owner
8	Owner
8	Owner
8	Tenant
8	Owner
7	Owner
8	Owner
8	Owner
8	Owner
8	Owner
7	Owner
8	Owner
7	Tenant
6	Owner
6	Owner
7	Owner
7	Owner
6	Tenant
7	Owner
8	Owner
8	Owner

No. on Roll.	NAMES.	LOT.	CON.	
634	Soules, John.....	18	7, 6	Owner
660	Shutler, Samuel.....	34	6	Tenant
739	Springstead, John.....	16	7	Owner
216	Soules, John.....	17, 18	7	Owner
695	Turner, John.....	34	7	Owner
696	Truesdale, Francis.....	22	8	Owner
697	Truesdale, John.....	23	7	Owner
698	Truesdale, Robert.....	24	7	Owner
311	Taylor, George.....	12, 7	6, 8	Owner
730	Walsh, David.....	13	8	Owner
735	Wier, James G.....	14	6	Owner
737	Weaver, Alem.....	25	8	Owner
738	Williams, Henry.....	16	7	Tenant
740	Wilkins, Charles.....	32	7	Tenant
744	White, William.....	17	6	Owner
773	Wodehouse, Arthur, sr...	17	5	Owner
774	Wodehouse, Arthur, jr...	17	5	Owner
781	Williams, Samuel.....	19	5	Owner
790	Waddell, R. R.....	14	6	Owner
164	Williams, Henry.....	16	7	Owner

PART SECOND.

List of Persons entitled to vote at Municipal Elections only.

POLLING SUB-DIVISION NO. I.

No. on Roll.	NAMES.	LOT.	CON.	
70	Brown, John.....		Beach	Owner
88	Corey, Nehemiah.....		Beach	Owner
211	Depew, William H.....		Beach	Owner
261	Guthrie, Thomas.....	31	2	Owner
285	Galbraith, David.....	24	B F	Owner

Municipality of Saltfleet.

No. on Roll.	NAMES.	LOT.	CON.	
387	Joice, Thomas		Beach	Owner
489	McDonald, Allan S.....	29	2	Owner
566	Postles, Cornelius	34	1	Owner
560	Pettit, Elias.....	19	1	Owner
569	Pelz, Gustave W.....	32	4	Owner
652	Stratton, Hiram.....	19	2	Owner
718	Utter, George A.....	23	4	Owner

POLLING SUB-DIVISION NO. 2.

No. on Roll.	NAMES.	LOT.	CON.	
45	Barclay, George.....	5	1	Tenant
161	Cowell, Mager J.....	15	3	Owner
368	Jewell, Henry.....	5	1	Owner
704	Todd, Edward	11	2	Owner
751	Whittaker, John.....	5	1	Owner

POLLING SUB-DIVISION NO. 3.

No. on Roll.	NAMES.	LOT.	CON.	
312	Houston, John.....	25	8	Tenant
788	Patterson, William.....	14	5	Owner
313	Spera, John, jr.....	25	8	Owner
787	Wills, William.....	14	5	Tenant

PART THIRD.

List of Persons entitled to vote at Elections to the Legislative Assembly only.

POLLING SUB-DIVISION NO. 1.

No. on Roll.	NAMES.	LOT.	CON.
	None.		

POLLING SUB-DIVISION NO. 2.

No. on Roll.	NAMES.	LOT.	CON.
	None.		

CON.	
each	Owner
2	Owner
1	Owner
1	Owner
4	Owner
2	Owner
4	Owner

O. 2.

CON.	
1	Tenant
3	Owner
1	Owner
2	Owner
1	Owner

O. 3.

CON.	
8	Tenant
5	Owner
3	Owner
5	Tenant

POLLING SUB-DIVISION NO. 3.

No. on Roll.	NAMES.	LOT.	CON.	
	None.			

I, RANSOM R. SMITH, Clerk of the Municipality of Saltfleet, in the County of Wentworth, do hereby certify, that parts one and three of the list constitute a correct list for the year 1877, of all persons appearing by the last revised assessment rolls of the said Municipality to be entitled to vote at Elections for Members of the Legislative Assembly, and that parts one and two constitute a correct list for the year 1877, of all persons appearing by said roll to be entitled to vote at Municipal Elections in said Municipality of Saltfleet; and that a copy of such list was first posted in my office, at Winona, on the third day of August, 1877; and I hereby call upon all electors to examine the said list, and if any omissions or other errors are perceived therein, to take immediate proceedings to have the said errors corrected according to law.

Dated this 3rd day of August, 1877.

RANSOM R. SMITH,
Clerk of the Municipality of Saltfleet.

NO. 3.

CON.	
------	--

ity of Saltfleet,
that parts one
the year 1877,
essment rolls of
t Elections for
parts one and
of all persons
Municipal Elec-
a copy of such
he third day of
ors to examine
s are perceived
the said errors

. SMITH,

ality of Saltfleet.

