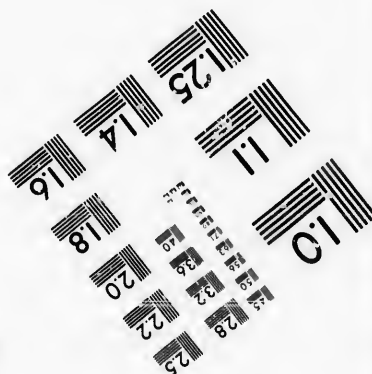





**IMAGE EVALUATION
TEST TARGET (MT-3)**



**Photographic
Sciences
Corporation**

23 WEST MAIN STREET
WEBSTER, N.Y. 14580
(716) 872-4503

15 28
18 32 25
20 22
18

**CIHM/ICMH
Microfiche
Series.**

**CIHM/ICMH
Collection de
microfiches.**



Canadian Institute for Historical Microreproductions / Institut canadien de microreproductions historiques

CI

© 1987

Technical and Bibliographic Notes/Notes techniques et bibliographiques

The Institute has attempted to obtain the best original copy available for filming. Features of this copy which may be bibliographically unique, which may alter any of the images in the reproduction, or which may significantly change the usual method of filming, are checked below.

L'Institut a microfilmé le meilleur exemplaire qu'il lui a été possible de se procurer. Les détails de cet exemplaire qui sont peut-être uniques du point de vue bibliographique, qui peuvent modifier une image reproduite, ou qui peuvent exiger une modification dans la méthode normale de filmage sont indiqués ci-dessous.

- Coloured covers/
Couverture de couleur
- Covers damaged/
Couverture endommagée
- Covers restored and/or laminated/
Couverture restaurée et/ou pelliculée
- Cover title missing/
Le titre de couverture manque
- Coloured maps/
Cartes géographiques en couleur
- Coloured ink (i.e. other than blue or black)/
Encre de couleur (i.e. autre que bleue ou noire)
- Coloured plates and/or illustrations/
Planches et/ou illustrations en couleur
- Bound with other material/
Relié avec d'autres documents
- Tight binding may cause shadows or distortion along interior margin/
La reliure serrée peut causer de l'ombre ou de la distorsion le long de la marge intérieure
- Blank leaves added during restoration may appear within the text. Whenever possible, these have been omitted from filming/
Il se peut que certaines pages blanches ajoutées lors d'une restauration apparaissent dans le texte, mais, lorsque cela était possible, ces pages n'ont pas été filmées.
- Additional comments:
Commentaires supplémentaires:

- Coloured pages/
Pages de couleur
- Pages damaged/
Pages endommagées
- Pages restored and/or laminated/
Pages restaurées et/ou pelliculées
- Pages discoloured, stained or foxed/
Pages décolorées, tachetées ou piquées
- Pages detached/
Pages détachées
- Showthrough/
Transparence
- Quality of print varies/
Qualité inégale de l'impression
- Includes supplementary material/
Comprend du matériel supplémentaire
- Only edition available/
Seule édition disponible
- Pages wholly or partially obscured by errata slips, tissues, etc., have been refilmed to ensure the best possible image/
Les pages totalement ou partiellement obscurcies par un feuillet d'errata, une pelure, etc., ont été filmées à nouveau de façon à obtenir la meilleure image possible.

This item is filmed at the reduction ratio checked below/
Ce document est filmé au taux de réduction indiqué ci-dessous.

10X	12X	14X	16X	18X	20X	22X	24X	26X	28X	30X	32X
					/						

The copy filmed here has been reproduced thanks to the generosity of:


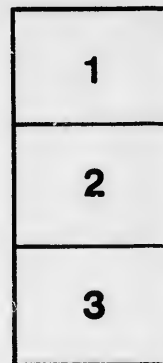

D. B. Weldon Library
University of Western Ontario
(Regional History Room)

The images appearing here are the best quality possible considering the condition and legibility of the original copy and in keeping with the filming contract specifications.

Original copies in printed paper covers are filmed beginning with the front cover and ending on the last page with a printed or illustrated impression, or the back cover when appropriate. All other original copies are filmed beginning on the first page with a printed or illustrated impression, and ending on the last page with a printed or illustrated impression.

The last recorded frame on each microfiche shall contain the symbol \rightarrow (meaning "CONTINUED"), or the symbol ∇ (meaning "END"), whichever applies.

Maps, plates, charts, etc., may be filmed at different reduction ratios. Those too large to be entirely included in one exposure are filmed beginning in the upper left hand corner, left to right and top to bottom, as many frames as required. The following diagrams illustrate the method:



L'exemplaire filmé fut reproduit grâce à la générosité de:

D. B. Weldon Library
University of Western Ontario
(Regional History Room)

Les images suivantes ont été reproduites avec le plus grand soin, compte tenu de la condition et de la netteté de l'exemplaire filmé, et en conformité avec les conditions du contrat de filmage.

Les exemplaires originaux dont la couverture en papier est imprimée sont filmés en commençant par la première page et en terminant soit par la dernière page qui comporte une empreinte d'impression ou d'illustration, soit par la seconde page, selon la cas. Tous les autres exemplaires originaux sont filmés en commençant par la première page qui comporte une empreinte d'impression ou d'illustration et en terminant par la dernière page qui comporte une telle empreinte.

Un des symboles suivants apparaîtra sur la dernière image de chaque microfiche, selon le cas: le symbole \rightarrow signifie "A SUIVRE", le symbole ∇ signifie "FIN".

Les cartes, planches, tableaux, etc., peuvent être filmés à des taux de réduction différents. Lorsque le document est trop grand pour être reproduit en un seul cliché, il est filmé à partir de l'angle supérieur gauche, de gauche à droite, et de haut en bas, en prenant le nombre d'images nécessaire. Les diagrammes suivants illustrent la méthode.

LIST OF VOTERS

*no copy
2617875*
FOR THE

Municipality of

BIDDULPH,

65A+

— FOR —

The Year 1878.

filed 10/29/78
— E. J. D. P.

LONDON, ONT.:

FREE PRESS PRINTING COMPANY, RICHMOND STREET.

T

the

No. on
Page

6
6
6
5
7
7
7
10
5
11
11
13
13
13
13
13
14
14

3
4
4
4
5
5
5
5
11

x 10
11

LIST OF VOTERS

—FOR—

The Municipality of Biddulph FOR 1878.

Polling Sub-Division No. 1,

Comprising Concessions 1, 2 and 3, and the Village of Ireland.

PART I.—Persons entitled to vote at BOTH Municipal Elections and Elections to the Legislative Assembly.

No. on Roll.	NAME.	CONCESSION OR STREET.	LOT.	
64	Atkinson, William H.	2	12	F
65	Atkinson, Robert	2	12	F
65	Atkinson, Joseph	2	12	F S
58	Abbott, Thomas	2	5	F
71	Atkinson, William	2	14	F
71	Atkinson, James	2	14	F S
71	Atkinson, William, jr.	2	14	F S
104	Atkinson, James	3	5	F
54	Alway, Thomas	3	pt. 1	F
112	Atkinson, Joseph	3	12	F
112	Atkinson, Alexander	3	12	F S
130	Atkinson, David	3	pt. 30	F
130	Atkinson, Thomas, sr.	3	pt. 30	F
130	Atkinson, Thomas T.	3	pt. 30	F
138	Atkinson, Jonathan	3	35	T
138	Atkinson, Thomas	3	35	F
140	Atkinson, Richard, sr.	3	37	T
140	Atkinson, Richard, jr.	3	37	F S
32	Barry, John	1	N $\frac{1}{2}$ 21	F
47	Boyd, William	1	36	F
47	Boyd, Michael	1	36	F S
49	Boyd, Robert	1	38	F
50	Boyd, Henry	1	N $\frac{1}{2}$ 39	F
54	Boyle, Michael	2	N $\frac{1}{2}$ 2	T
55	Blackwell, Samuel	2	3	F
55	Blackwell, George	2	s $\frac{1}{2}$ 2	F
110	Blackwell, Richard	3	s $\frac{1}{2}$ 10	F
x 10	Curtain, Patrick	1	22 1/2 10	F S T <i>SD</i>
11	Curtain, Michael	1	N $\frac{1}{2}$ 11	F

No. on Roll.	NAME.	CONCESSION OR STREET.	LOT.	
14	Cobbledick, Joseph.....			
17	Clarke, William.....	1	14	
30	Cobleigh, Thomas.....	1	pt. 15	F
31	Cobleigh, Joseph.....	1	20	F
34	Collins, Thomas.....	1	20	F
36	Carter, James.....	1	22	F
37	Carter, George.....	1	n $\frac{1}{2}$ 27	F
40	Clifford, Patrick.....	1	s $\frac{1}{2}$ 27	F
56	Caves, William.....	1	30	F
62	Carey, Michael.....	2	4	F
33	Carey, Patrick.....	2	10	T
79	Culbert, John.....	2	11	F
79	Culbert, Richard.....	2	19	F
82	Colwell, Elijah.....	2	19	F
82	Colwell, John.....	2	21	FS
90	Coursey, Richard.....	2	21	T
95	Coursey, James.....	2	n $\frac{1}{2}$ 32	F
95	Coursey, John.....	2	37	F
98	Coursey, Richard.....	2	s $\frac{1}{2}$ 32	F
140	Coursey, Thomas.....	2	n $\frac{1}{2}$ 38	F
141	Coursey, Thomas.....	3	37	F
142	Chisholm, William.....	3	38	F
		3	pt. 30	F
538	Clarke, William.....	V. of Ireland Hodgins St.	16, 17	T
558	Cann, Henry.....	V. Ireland, E. F'n St	9, 10	T
21	Collins, Asa.....	1	pt. 15	T
556	Deadman, William.....	V. of Ireland	pt. 4, pt. 3	F
554	Doyle, John.....	"	2	T
554	Doyle, James.....	1	pt. 23	F
542	Dunn, John.....	V. Ireland, Hodg. St	21	F
33	Dixon, Joseph.....	1	s $\frac{1}{2}$ 21	F
540	Easton, William.....	V. of Ireland	14, 19	F
544	Evans, James W.....	"	pt. 24	F
557	Ferguson, John A.....	V. of Ireland	4, 5, 6	T
547	Friers, Charles.....	"	20, 5, 6	F
533	Fenton, William.....	" Logan St	1, 4	F
529	Flanagan, William.....	V. of Ireland	7, 8, 9	F
526	Flanagan, John.....	" E. F'n St	1	F
16	Fraser, Malcolm.....	1	pt. 15	F
16	Fraser, James.....	1	pt. 15	F
16	Fraser, Charles.....	1	pt. 15	F
45	Flannery, Samuel.....	1	35	F
45	Flannery, William.....	1	35	F
109	Fox, Michael.....	3	n $\frac{1}{2}$ 1/4	FS
124	Fairhall, Charles.....	3	21	T
125	Fairhall, Edward.....	3	21	T
555	Fife, J. J.....	V. Ireland, E. F'n St	pt. 3	T
6	Glavin, Michael.....	1	7	F
7	Glavin, John.....	1	pt. 6	F

No. on Roll.	NAME.	CONCESSION OR STREET.	LOT.	
8	Glavin, Edward.....	1	pt. 8	F
9	Glavin, Michael, jr.....	1	9	F
39	Grant, David.....	1	29	F
42	Grant, George.....	1	32	T
42	Gibson, Michael.....	1	32	F
43	Grant, William.....	1	33	T
128	Guilfoil, Edward Y.....	3	24	T
2	Hooper, William.....	1	pt. 1	F
4	Hicks, Samuel.....	1	5	F
22	Hodgins, Adam H.....	1	pt. 15	F
23	Hodgins, Moses.....	1	pt. 15, pt. 16	F
38	Hodgins, John.....	1	28	F
40	Hodgins, Thomas.....	1	30	T
53	Harrison, Richard.....	2	1	F
67	Hodgins, Thomas D.....	2	13	F
67	Hodgins, William.....	2	13	FS
67	Hodgins, Mark.....	2	13	FS
67	Hodgins, Joseph.....	2	13	FS
75	Hobbins, Daniel, jr.....	2	16	T
76	Hobbins, Daniel, sr.....	2	16	F
83	Hodgins, Samuel R.....	2	22	F
86	Hodgins, George.....	2	29	T
86	Hodgins, Edward.....	2	29	F
92	Hodgins, James.....	2	35	F
92	Hodgins, William.....	3	39	FS
94	Hodgins, John H.....	2	pt. 36	F
94	Hodgins, Adam, sr.....	2	pt. 36	F
101	Hennesey, Patrick.....	3	3	T
101	Hennesey, Thomas.....	3	3	FS
102	Hennesey, James.....	3	4	F
106	Hicks, Charles.....	3	7	F
111	Hodgins, Stewart.....	3	s $\frac{1}{2}$ 11	F
116	Hodgins, George, jr.....	3	13	F
117	Hodgins, Samuel.....	3	14	FS
117	Hodgins, George, sr.....	3	14	F
120	Hodgins, Thomas.....	3	17	F
121	Herbert, John.....	3	18, 19	F
121	Herbert, William.....	3	18, 19	FS
126	Hodgins, Robert S.....	3	22	FS
126	Hodgins, Richard.....	3	22	FS
129	Hodgins, John.....	3	25	F
135	Hodgins, William N.....	3	33	F
135	Hodgins, James W.....	3	33	FS
136	Hodgins, John.....	3	N $\frac{1}{2}$ 34	F
136	Hodgins, Charles C.....	3	N $\frac{1}{2}$ 34	FS
137	Howard John.....	3	s $\frac{1}{2}$ 34	T
137	Hodgins, John A.....	3	s $\frac{1}{2}$ 34	F
139	Hodgins, James H.....	3	36	F
527	Hodgins, George W.....	V. of Ireland	7, 8, 9, 10	F
531	Hodgson, Robert.....	1	N $\frac{1}{2}$ 31	F
532	Herbert, John.....	V. of Ireland	3	F
553	Hicks, John.....	"	pt. 1	F
559	Hodgins, Robert R.....	" W.S. St	1 to 10	F
560	Hodgins, James B.....	"	22, 23	F
561	Hodgins, Hiram.....	" E.F'n St	11 to 16, 18	F
562	Hodgins, George C.....	"	19, 4	F

No. on Roll	NAME.	CONCESSION OR STREET.	LOT.	
535	Jones, Francis.....	V. of Ireland	3 to 6, 11, 12	F
538	Jordan, John.....	"	16, 17	F
29	Jones, William.....	1	19	F
56	Jameson, Alexander.....	2	4	F
76	Jackson, George.....	2	17	T
13	Kelly, William.....	1	13	F
127	Kent, William, sr.....	3	23	F
12	Lewis, James.....	1	12	F
15	Lewis, John.....	1	pt. 15	F
20	Lewellen, William.....	1	pt. 15	F
57	Lingard, George.....	2	5	T
* 58	Lingard, Charles.....	2	5	T
104	Lingard, Charles.....	2	5	T
534	Lintott, George H.....	3	5	T
543	Lintott, George.....	V. of Ireland	pt. 24	F
25	Morrison, James.....	1	pt. 15	T
24	McNamee, Robert.....	1	pt. 15, 16	F
44	McCaffrey, Hugh.....	1	34	F
53	Mitchell, Valentine.....	2	1	T
59	McFalls, Stewart.....	2	6	F
60	McFalls, Alexander.....	2	7	F
61	McFalls, Robert.....	2	9	F
81	Morgan, John, sr.....	2	20	F
84	Morgan, Robert.....	2	N $\frac{1}{2}$ 23	Occupant
85	Morgan, Thomas.....	2	S $\frac{1}{2}$ 23	"
100	Mitchell, Thomas.....	3	2	F
101	Murdock, Thompson.....	3	3	F
105	McFalls, Stewart.....	3	6	F
107	McFalls, John, jr.....	3	8	T
107	McFalls, John, sr.....	3	8	F
113	McFalls, Robert.....	3	N $\frac{1}{2}$ 11	Occupant
123	Morgan, John, jr.....	3	20	"
537	McFadden, Samuel.....	V. of Ireland	12, 16, 17 18	F
550	McVae, Francis.....	"	21	F
551	Morley, Thomas.....	"	8, 9	F
552	McIlhargey, Joseph.....	"	1, 2, 5, 6	T
3	Neil, Richard.....	1	3	F
28	O'Dwyer, Anthony.....	1	18	F
1	Ryley, Philip.....	1	pt. 1	F
57	Rosser, John.....	1	S $\frac{1}{2}$ 39	F
74	Revington, William.....	2	15	F
77	Ryan, John.....	2	18	F
77	Ryan, Francis.....	2	18	F
108	Rollins, Joseph.....	3	9	F S T

t do

No. on Roll.	NAME.	CONCESSION OR STREET.	LOT.	
108	Rollins, Robert.....	3	9	F
132	Ryan, Nathaniel, sr.....	3	31	F
132	Ryan, Nathaniel, jr.....	3	31	F S
134	Ryan, Francis.....	3	N 1/2 32	F
530	Sweeney, Solomon.....	N L R	pt. 1	T
563	Shoff, Daniel.....	V. of Ireland	13, 5, 29, 30	F
548	Simpson, Joseph.....	V. of Ireland	3, 4, pt. 5	T
541	Smith, Thomas.....	V. of Ireland	3rd range, 19	T
5	Snell, James.....	1	6	F
16	Shoults, Milton.....	1	pt. 15	T
26	Simpson, John.....	1	s 1/2 16, 17	F
26	Simpson, William H.....	1	s 1/2 16, 17	F S
35	Sutton, Dennis.....	1	23	F
35	Sutton, Marshall.....	1	23	F S
35	Sutton, James.....	1	23	F S
87	Scilly, Samuel T.....	2	pt. 30	F
89	Scilly, Joseph.....	2	31	F
96	Stanley, James, sr.....	2	39	F
96	Stanley, James, jr.....	2	39	F S
118	Stanley, Leonard.....	3	15	F S
118	Stanley, Thomas.....	3	15	F
19	Thompson, Robert C.....	1	pt. 15	T
41	Toane, William.....	1	s 1/2 31	F
52	Traharn, John.....		40	F
549	Westle, James.....	V. of	pt. 5, 18	F
545	White, Patrick.....		35	F
536	Wilkes, W. J.....	V. Ireland,	1	T
88	Welsh, William.....	2	0	F
99	Webber, William.....	23	1	T

PART II.

Persons entitled to vote at Municipal Elections ONLY.

No. on Roll.	NAME.	CONCESSION OR STREET.	LOT.	
21	Collins, Asa.....	1	pt. 15	T
558	Cann, Henry.....	V. Ireland, E F'n St	9, 10	T
542	Dunn, John.....	V. Ireland, Hodg. St	21	F
556	Deadman, William.....	" E F'n St	pt. 4, pt. 3	F
555	Fife, J. J.....	" E F'n St	pt. 3	T
560	Hodgins, James B.....	V. of Ireland	range 3, 22, 23	F
532	Herbert, John.....	V. of Ireland	range 1, pt. 3	F

No. on Roll.	NAME.	CONCESSION OR STREET.	LOT.	
15	Lewis, John.....	1	pt. 15	F
20	Lewellen, William.....	1	pt. 15	F
25	Morrison, James.....	1	pt. 15	T
550	Vac, Francis.....	V. of Ireland	2nd range, 21	F
541	Smith, Thomas.....	V. of Ireland	range 3, 19	T
563	Shoff, Daniel.....	V. of Ireland	pt. 13, pt. 5 " 3, 29, 30	F
536	Wilkes, W. J.....	V. Ireland, Hodg. St	11	T

PART III.

Persons entitled to vote at Elections to the Legislative Assembly ONLY.

NONE.

Polling Sub-Division No. 2,

Comprising Concessions 4, 5 and 6, Lots 5, 6, 7, 8, 9 and 10, N.B.; Lots 1, 2, 3, 4, 7, 8, 9, 10, 11 and 12, N. L. R.; Lots 1, 2, 3, 4, 5, 6, 7, 8, 9, 10 and 11, S. L. R.

PART I.—Persons entitled to vote at BOTH Municipal Elections and Elections to the Legislative Assembly.

No. on Roll.	NAME.	CONCESSION OR STREET.	LOT.	
154	Armitage, John.....	4	S $\frac{1}{2}$ 15	F
155	Armitage, George.....	4	S $\frac{1}{2}$ 15	F
156	Atkinson, John.....	4	16	F
+ 160	Abbott, John.....	4	20	F
160	Abbott, Thomas.....	4	20	F
173	Atkinson, John.....	4	20	F
183	Armitage, William.....	5	N $\frac{1}{2}$ 37	F
183	Armitage, John R.....	5	13	F
183	Armitage, Thomas, jr.....	5	13	FS
190	Armitage, Thomas, sr.....	5	13	FS
190	Armitage, Michael.....	5	20	F
191	Abbott, Thomas.....	5	20	FS
371	Atkinson, John.....	5	N $\frac{1}{2}$ 21	F
463	Atkinson, Joseph.....	N B	pt. 6	F
376	Atkinson, William.....	S L R	pt. 4	F
		N B	pt. 6	F
472	Butler, Peter.....	S L R	pt. 3	F
469	Brabson, Robert.....	S L R	pt. 11	F
466	Benn, Hubert.....	S L R	8	F

No. on Roll	NAME.	CONCESSION OR STREET.	LOT.	
176	Brown, James	5	8	F
173	Blackwell, George	5	10	F
178	Blackwell, Robert	5	10	FS
178	Blackwell, Henry	5	10	FS
188	Blackwell, Freeman	5	18	F
199	Brown, Samuel	5	pt. 27	F
143	Carroll, Robert	4	E pt. 5	F
143	Carroll, William	4	E pt. 5	FS
144	Carroll, James	4	w pt. 5	F
157	Culbert, William	4	11	F
168	Clatterham, Samuel, sr.	4	pt. 27	F
168	Clatterham, Samuel, jr.	4	pt. 27	F
188	Cutt, John, sr.	5	10 18	TS
188	Cutt, John	5	10 18	TS
188	Cutt, James	5	10 18	FS
188	Cutt, Robert	5	10 18	FS
209	Carey, Michael	6	N $\frac{1}{2}$ 9	F
223	Cain, John	6	S $\frac{1}{2}$ 18	F
227	Casey, William	6	25, 24	F
235	Creighton, Thomas	6	37	F
236	Creighton, James	6	37	F
447	Collisson, Martin	N L R	pt. 10	F
450	Collisson, Timothy	N L R	pt. 11	F
467	Collisson, Michael	SL R	9	F
468	Collisson, Daniel	SL R	pt. 11	F
372	Davis, Francis	N B	pt. 7, 8	F
462	Dagg, Francis	J L R	pt. 4	F
451	Dorcey, John	N L R	pt. 7	F
451	Dorcey, Dennis	SL R	pt. 7	F
150	Dickens, Thomas	4	10	T
152	Davis, James	4	12	F
177	Derham, Michael	5	9	F
177	Derham, William W.	5	9	FS
177	Derham, Leonard	5	9	FS
180	Dobbs, Joseph, jr.	5	N $\frac{1}{2}$ 12	F
181	Dobbs, Henry	5	N $\frac{1}{2}$ 12	F
182	Dobbs, Joseph, sr.	5	S $\frac{1}{2}$ 12	F
182	Dobbs, Freeman A.	5	S $\frac{1}{2}$ 12	FS
187	Dagg, John	5	17	F
198	Davis, William	5	N $\frac{1}{2}$ 27	F
222	Donnelly, James	6	N $\frac{1}{2}$ 18	F
378	Dorcey, John	N B	pt. 10	F
222	Donnelly, Thomas	6	N $\frac{1}{2}$ 18	FS
374	Dickens, John	N B	pt. 7	T
226	Porcey, Martin	6	20	F
373	Davis, William	N B	pt. 7, 8	F
371	Dempsey, James	N B	pt. 6	T
446	Fox, Michael	N L R	8, 9	F
446	Fox, James	N L R	8, 9	FS
446	Fox, George	N L R	8, 9	FS
455	Fox, Robert	SL R	pt. 2	F
218	Feheley, Michael	6	15	F
218	Feheley, James	6	15	FS
369	Fairhall, Frederick	N B	pt. 5	F

+
+
+
+
+
+
+

3, 4, 7,
R.

otions

F
F
F
F
F
F
F
F
F
F
F
F
F
F
F
F

F
F
F

No. on Roll.	NAME.	CONCESSION OR STREET.	LOT.	
205	Guilfoil, Edward	5	34	
205	Guilfoil, George	5	34	F
205	Guilfoil, Thomas	5	34	F S
205	Guilfoil, Robert	5	34	F S
206	Guilfoil, Simon	5	34	F S
208	Gleeson, Michael	5	35	Occupant
			N ½ 37	F
148	Hodgins, Richard			
149	Hodgins, James	4	8	
150	Hunter, Richard	4	9	F
153	Hodgins, Samuel	4	10	F
153	Hodgins, Thomas	4	S ½ 13	F
161	Hodgins, Henry	4	N ½ 13	F
161	Hodgins, John	4	21	
162	Hodgins, Isaac	4	21	
163	Haskett, Mitchell	4	22	F
163	Haskett, Samuel	4	23	F
165	Hodgins, Wellington	4	23	F
166	Hodgins, John	4	25	F S
167	Hamilton, George	4	N ½ 26	F
169	Hodgins, Jonathan	4	S ½ 26	F
179	Hodgins, William	4	pt. 27	F
184	Hodgins, John	5	11	F
189	Hodgins, William H.	5	14	F
189	Hodgins, Thomas	5	19	T
189	Hodgins, John	5	19	F
192	Harlton, Thomas	5	19	F
192	Harlton, John	5	22	F
194	Haskett, Wellington	5	22	F S
195	Haskett, William	5	S ½ 23	F
196	Haskett, George	5	24	F
197	Hamilton, Gustaves	5	S ½ 25	F
200	Hodgins, George	5	26	F
200	Hodgins, Alfred	5	28	F
454	Hodgins, James McGill	2	28	F S
				F
147	Isaacs, James	4	7	F
377	Jones, Daniel	N B	pt. 10	F
210	Keeffe, Thomas			
216	Keeffe, James, sr.	6	S ½ 9	F S
217	Keeffe, Robert	6	13	F
231	Keeffe, Patriek	6	14	F
232	Keeffe, Daniel	6	29	T
376	Kelly, James	6	29	T
461	Kent, William, jr.	N B	E pt. 9	F
		S L R	pt. 3	F
441	Laird, James			
441	Laird, David	N L R	2	F
441	Laird, Samuel	N L R	2	F
368	Luker, Richard	N L R	2	F
368	Luker, Thomas	N B	pt. 5	T
368	Luker, Robert	N B	pt. 5	T
		N B	pt. 5	F

No. on Roll.	NAME.
174	L
374	L
201	M
202	M
207	M
215	M
220	M
230	M
442	M
442	M
444	M
465	M
465	M
470	M
471	M
448	M
157	
157	
159	
445	
443	
158	
158	
375	
185	
186	
212	
222	
222	
177	
177	
177	
207	
217	
217	
217	
457	
467	
467	
467	

No. on Roll.	NAME.	CONCESSION OR STREET.	LOT.	
146	Smyth, William J.....	4	6	F
164	Seilly, William.....	4	24	F
172	Saddler, Francis.....	4	36	F
211	Sullivan, Michael.....	6	N $\frac{1}{2}$ 10	F
224	Sullivan, Edward.....	6	21	F
234	Seahill, Edward.....	6	N $\frac{1}{2}$ 31	F
162	Thompson, Joseph.....	4	pt. 22	F
175	Turner, William.....	5	7	F
193	Thompson, Joseph.....	5	N $\frac{1}{2}$ 23	F
221	Thompson, William.....	6	17	F
233	Thompson, John.....	6	30	F
458	Turner, Elijah.....	S L R	pt. 3	F
459	Turrer, Cornelius.....	S L R	pt. 3	F
196	White, Samuel.....	5	25	T
170	Young, Thomas.....	4	S $\frac{1}{2}$ 32	F
170	Young, William.....	4	S $\frac{1}{2}$ 32	F S
170	Young, Robert.....	4	S $\frac{1}{2}$ 32	F S

PART II.

Persons entitled to vote at Municipal Elections ONLY.

No. on Roll.	NAME.	CONCESSION OR STREET.	LOT.	
199	Brown, Samuel.....	5	pt. 27	F
472	Butler, Peter.....	S L R	pt. 3	F
462	Dagg, Francis.....	S L R	pt. 4	F
455	Fox, Robert.....	S L R	pt. 2	Occupant
228	Quigley, Thomas.....	6	pt. 25	F

PART III.

Persons entitled to vote at Elections to the Legislative Assembly ONLY.

NONE.

Comp
P.
the I
No. on Roll.
333
269
280
284
284
286
287
288
301
303
306
312
318
293
328
328
334
242
334
242
334
247
274
300
310
324
323
320
320
325
329
24
27
27
29
31
33
33
25
26
26
26
27
28

Polling Sub-Division No. 3,

Comprising Concessions 7, 8, 9, 10 and 11; Lots 11, 12, 13 and 14, N. B.; Lots 1, 2, 3, 4 and 5, S. B.

PART I.—Persons entitled to vote at BOTH Municipal Elections and Elections to the Legislative Assembly.

No. on Roll.	NAME.	CONCESSION OR STREET.	LOT.	
333	Breen, Patrick	11	pt. 29	F
269	Bennett, Edward	8	N $\frac{1}{2}$ 20	F
280	Breen, Thomas	8	30	FS
284	Blake, Michael	8	33	F
284	Blake, James	8	33	FS
286	Bennett, Patrick	9	N pt. 16	F
287	Bennett, Thomas	9	S pt. 16	F
288	Bruin, John	9	N $\frac{1}{2}$ 17	F
301	Breen, Patrick	9	30	F
303	Benn, William	9	32	F
306	Bryne, James B.	10	19	F
312	Beatson, Joseph	10	24	F
318	Beatson, Albert	10	31	T
293	Bruin, John	9	N $\frac{1}{2}$ 22	F
328	Barry, John	11	N $\frac{1}{2}$ 26	F
328	Barry, Joseph C.	11	N $\frac{1}{2}$ 26	F
334	Campbell, John	11	31	T
242	Carroll, Michael	7	15	F
334	Campbell, George	11	31	FS
242	Carroll, James	7	15	FS
334	Campbell, Thomas	11	31	FS
247	Carroll, John	7	N $\frac{1}{2}$ 19	F
274	Curtain, Michael	8	25	T
300	Carrigan, James	9	S $\frac{1}{2}$ 29	T
310	Carty, Dennis	10	E pt. 21	F
324	Carty, James	11	22	F
325	Casey, Thomas	11	23	F
326	Casey, Joseph	11	24	Occupant
326	Casey, Henry	11	24	F
329	Caswell, Joseph	11	S $\frac{1}{2}$ 26	F
329	Caswell, James	11	S $\frac{1}{2}$ 26	FS
244	Donnelly, John	7	pt. 17	FS
270	Doherty, John	8	S $\frac{1}{2}$ 20	F
271	Dorcey, Patrick	8	S $\frac{1}{2}$ 21	F
294	Digman, John	9	24	F
315	Dewan, Patrick J.	10	27	F
331	Dewan, William	11	28	F
332	Dunn, Thomas	11	S E pt. 29	F
257	Grace, John	7	S $\frac{1}{2}$ 29	F
267	Grace, Michael	8	pt. 19	F
268	Grace, Patrick	8	pt. 19	F
250	Hobbins, James	7	23	F
278	Hogan, Martin	8	28	F
289	Hodgins, James	9	S $\frac{1}{2}$ 17	T

No. on Roll.	NAME.	CONCESSION OR STREET.	LOT.	
291	Heenan, John.....	9	19	F
292	Heenan, Dennis.....	9	20	F
293	Heenan, Anthony.....	9	21	F
293	Heenan, Dennis.....	9	21	FS
293	Heenan, Michael.....	9	21	FS
297	Harrigan, James.....	9	26	F
297	Harrigan, John.....	9	26	F
298	Hobbins, Patriek...	9	27	F
307	Hodgins, William.....	10	N $\frac{1}{2}$ 20	F
308	Heenan, James.....	10	S $\frac{1}{2}$ 20	F
300	Hogan, Martin.....	9	S $\frac{1}{2}$ 29	F
317	Ineson, William.....	10	28	F
317	Ineson, George.....	10	28	FS
295	Jackson, William.....	9	E pt. 25	F
413	Keeffe, Andrew.....	SB	1, 2	F
380	Kinsella, James.....	NB	12	F
380	Kinsella, Thomas.....	NB	12	FS
239	Keeffe, James.....	7	S $\frac{1}{2}$ 12	FS
258	Keeffe, John.....	7	N $\frac{1}{2}$ 20	F
263	Kelley, James.....	8	N $\frac{1}{2}$ 15	F
322	Kennedy, John, sr.....	11	N $\frac{1}{2}$ 21	F
323	Kennedy, John, jr.....	11	S $\frac{1}{2}$ 21	F
264	Lamphier, Thomas.....	8	16	F
290	Lamphier, Anthony.....	9	18	F
290	Lamphier, James.....	9	18	FS
290	Lamphier, John.....	9	18	FS
304	Lingard, William.....	10	17	T
335	Langford, Alexander.....	11	E $\frac{1}{2}$ 30	F
415	McIlhargey, John.....	SB	4	F
416	McIlhargey, Patrick.....	SB	4	F
417	Munroe, Daniel.....	SB	5	F
381	McGee, Patriek.....	NB	pt. 13	F
381	McGee, James.....	NB	pt. 13	FS
381	McGee Dennis.....	NB	pt. 13	FS
382	Morley, Joseph.....	NB	pt. 14	F
383	Morkan, John.....	NB	pt. 14	F
337	McGee, William.....	7	N $\frac{1}{2}$ 12, 11	F
337	McGee, James.....	7	N $\frac{1}{2}$ 12, 11	FS
337	McGee, Patrick.....	7	N $\frac{1}{2}$ 12, 11	FS
327	Mackey, Valentine.....	11	pt. 25	F
251	McGloughlin, John.....	7	24	F
252	McGloughlin, Michael.....	7	pt. 25	F
259	McGrath, James.....	7	31	T
259	McGrath, Mathew.....	7	31	F
261	Morkan, Thomas.....	8	pt. 13	F
262	McGloughlin, Martin.....	8	14	F
266	McGee, Martin.....	8	S $\frac{1}{2}$ 18	F
273	Mitchell, Patrick.....	8	23	F
279	Morkan, James.....	8	N $\frac{1}{2}$ 29	F
281	McDonald, Daniel.....	8	N $\frac{1}{2}$ 31	F

	No. on Roll.	NAME.	CONCESSION OR STREET.	LOT.	
F	282	McDonald, Jeremiah.....	8	s $\frac{1}{2}$ 31	F
F	289	Mitchell, James.....	9	s $\frac{1}{2}$ 17	F
F	299	Madigan, Michael.....	9	28, pt. 29	F
F S	299	Madigan, Timothy.....	9	28, pt. 29	F S
F S	299	Madigan, Rhody.....	9	28, pt. 29	F S
F	311	McCarty, Michael.....	10	23	F
F	311	McCarty, John.....	10	23	F S
F	311	McCarty Joseph.....	10	23	F S
F	313	McKay, Timothy.....	10	s $\frac{1}{2}$ 25, s $\frac{1}{2}$ 26	F
F	330	Meagher, Edward.....	11	27	F
F	330	Meagher, John.....	11	27	F S
F	260	Nangle, Patrick.....	7	32, 33	F
F S	302	Nangle, Thomas.....	9	31	F
F	240	Patton, Stephen.....	7	13	F
F	265	Powe, Michael, jr.....	8	17	T
F	265	Powe, Michael, sr.....	8	17	F
F	305	Powe, James.....	10	18	F
F S	334	Patterson, William.....	11	31	F
F S	248	Quigley, Patrick.....	7	s $\frac{1}{2}$ 19	F
F	209	Quinn, Daniel.....	10	w $\frac{1}{2}$ 21	T
F	243	Ryder, Patrick.....	7	16	F
F	243	Ryder, James.....	7	16	F S
F	253	Ryder, James.....	7	pt. 26	F
F S	254	Ryder, Thomas.....	7	pt. 26	F
F S	255	Ryder, John.....	7	s $\frac{1}{2}$ 27	F
T	275	Ryder, Daniel.....	8	pt. 26	F
F	276	Ryder, William.....	8	pt. 26	F
F	277	Ryan, John.....	8	27	F
F	277	Ryan, James.....	8	27	T
F	283	Ryan, Michael.....	8	s $\frac{1}{2}$ 32	F
F	285	Ryan, Martin.....	9	s $\frac{1}{2}$ 15	F
F	414	Ryan, John.....	S B	s pt. 3	F
F	321	Roaycroft, Richard.....	11	20	F
F S	241	Sullivan, Patrick, sr.....	7	14	F
F S	241	Sullivan, Patrick, jr.....	7	14	F S
F	314	Shea, Michael.....	10	27	T
F	315	Shea, Michael.....	10	27	T
F	315	Shea, James, jr.....	10	27	T
F S	316	Shea, James, sr.....	10	N $\frac{1}{2}$ 29	F
F S	316	Shea, Thomas.....	10	N $\frac{1}{2}$ 29	F S
F	331	Sullivan, Owen.....	11	28	T
F	331	Sullivan, Michael.....	11	28	F S
T	249	Toohy, William.....	7	21, 22	F
F	249	Toohy, Thomas.....	7	21, 22	F S
F	249	Toohy, Michael.....	7	21, 22	F S
F	249	Toohy, Michael.....	7	21, 22	F S
F	249	Toohy, William.....	7	21, 22	F S
F	256	Toohy, James.....	7	28	F
F	272	Toohy, Timothy.....	8	22, 9, 23	F
F	272	Toohy, James.....	8	22, 9, 23	F S

No. on Roll.	NAME.	CONCESSION OR STREET.	LOT.	
319	Thompson, Joshua, sr.	10	32	F
319	Thompson, James	10	32	FS
319	Thompson, Joshua, jr.	10	32	FS
245	Whalen, John	7	N 1/2 18	F
246	Whalen, Patrick	7	S 1/2 18	F
246	Whalen, Whalen	7	S 1/2 18	FS
293	Whalen, Thomas	9	N 1/2 22	T
296	Whalen, William, sr.	9	W 1/2 25	F
296	Whalen, William, jr.	9	W 1/2 25	FS
379	Whelehan, John	N B	11	F
320	Westman, James	11	19	F

PART II.

Persons entitled to vote at Municipal Elections ONLY.

332	Dunn, Thomas	11	Sept. 29	F
-----	--------------	----	----------	---

PART III.

Persons entitled to vote at Elections to the Legislative Assembly ONLY.

NONE.

Polling Sub-Division No. 4,

Comprising Concessions 11, 12, 13, 14 and 15; Lots 15, 16, 17, 18, 19, 20, 21, 22, 23, 24, 25, 26, 27, 28, 29, 30 and 31, N. B.; Lots 6, 7, 8, 9, 10, 11, 12, 13, 14, 15, 16, 17, 18, 19, 20, 21, 22, 23 and 24, S. B.; together with the Villages of Granton and Awnik.

PART I.—Persons entitled to vote at BOTH Municipal Elections and Elections to the Legislative Assembly.

No. on Roll.	NAME.	CONCESSION OR STREET.	LOT.	
427	Anderson, Robert	S B	15	F
427	Anderson, Robert John	S B	15	FS
511	Arnold, Frederick	Granton, Main St	11, pt. 12	FS
512	Arnold, William	" "	" "	FS
511	Arnold, Henry	" "	" "	F
523	Achison, William	" "	G. T. Building	Occupant
342	Beatson, Albert	12	28	F
342	Beatson, Thomas	12	28	FS
342	Beatson, George	12	28	FS
389	Brooks, Philip	N B	16	F
390	Brooks, James	"	16	F
393	Brooks, Edwin	"	18	F

No. on Roll.	NAME.	CONCESSION OR STREET.	LOT.	
398	Brown, Edward	N B	22	F
398	Brown, John	"	22	FS
398	Brown, James	"	22	FS
405	Branion, John	"	w $\frac{1}{2}$ 28	F
406	Branion, George	"	w $\frac{1}{2}$ 28	F
407	Branion, Robert	"	E $\frac{1}{2}$ 28	F
497	Brooks, Frank	Granton, M'n St	pt. 10, 11	T
497	Brooks, Edwin J	" "	pt. 10, 11	F
498	Brooks, Edgar	" W "	12	T
503	Blackwell, Thomas	" "	1	T
		Awmik	5	
504	Blackwell, Benjamin	Granton, "	2, pt. 3	F
361	Currie, Duncan	14	pt. 28	F
394	Cain, James	N B	pt. 19	F
474	Charlton, William B.	Awmik, M'n St	1	F
479	Culbert, Joseph	" E "	8, 9	F
483	Conn, James	" W "	4	T
505	Culbert, Thomas	Granton, E "	pt. 3, 4	F
		" "	7	F
508	Cameron, Hugh	" Q. st	7	F
336	Dearness, John	12	N $\frac{1}{2}$ 21	F
439	Dykes, James	S B	pt. 24	F
440	Draper, William	S B	pt. 24	F
491	Dewar, James	G'nt'n, W M'n St	4	F
344	Edey, Joseph	12	30, E $\frac{1}{2}$ 31	F
344	Edey, Edward	12	" "	FS
344	Edey, Richard	12	" "	FS
425	Edey, John	S B	13	F
425	Edey, Thomas	S B	13	FS
489	Edey, John	G'nt'n, W M'n-st	2	F
339	Foreman, Charles	12	25	F
350	Foreman, George	13	26	F
350	Foreman, William	13	26	FS
396	Fulton, Thomas	N B	20	F
409	Ferris, John	N B	w pt. 30	F
575	Foster, John	G'nt'n, E M'n-st	15	T
501	Foster, Charles	" "	15 17	T
	<i>Foster James</i>	<i>Granton 15x16</i>		
337	Grant, William, sr.	12	22, S $\frac{1}{2}$ 21	F
337	Grant, William, jr.	12	22, S $\frac{1}{2}$ 21	FS
338	Grant, Robert	12	N $\frac{1}{2}$ 23	F
338	Grant, Alexander	12	S $\frac{1}{2}$ 23	F
345	Grant, James	13	23	F
		12	24	
		13	23	
345	Grant, George W.	12	24	FS
		13	23	
345	Grant, James S.	12	24	FS
		13	23	
346	Grant, George	12	24	F
		13	23	
347	Grant, Joseph	12	24	F

t 30

t 20

23,
15,
an-

ns

at

No. on Roll.	NAME.	CONCESSION OR STREET.	LOT.	
348	Grant, David	13	pt. 24	F
429	Gowan, Charles	S B	pt. 17	F
429	Gowan, Francis	"	pt. 17	FS
423	Garrett, William	"	11	F
422	Garrett, Mark	"	10	F
351	Hodgins, Richard	13	pt. 27	T
391	Hodgson, William	N B	pt. 17	F
391	Hodgson, John W.	"	pt. 17	FS
433	Hobbs, Edward	S B	19	F
476	Hall, Edmond	A'mik, E.M. st	3	F
487	Hodgins, Thomas	" con. 2	11, pt. 25	F
493	Hudson, John	Gr'nt'n, W "	pt. 6	F
495	Hobden, William	" W "	pt. 8	T
513	Hodgins, Samuel	" E "	13	F
514	Hudson, John	" E "	14	F
521	Hanley, Roger	" W.Q. st	1	F
341	Jermyn, Richard	12	27	F
363	Jermyn, John	14	30	F
363	Jermyn, David	14	30	FS
426	Jackson, Richard	S B	14	F
482	Johnson, John	A'mik, M. st	3	T
492	James, William	Gr'nt'n, w. "	5	F
507	Jones, Thomas	Gr'nt'n, M. st	6	F
		" Q. st	6	F
524	Jermyn, Whitfield	Gr'nt'n, w.Q. st	5	F
367	Knight, John	15	pt. 29	F
392	Kernick, James	N B	pt. 17	T
349	Levitt, William, sr	13	25	F
349	Levitt, William, jr	13	25	FS
352	Langford, Isaac	13	pt. 27	F
364	Lindsay, Joseph	15	28	F
365	Langford, Elijah	15	pt. 29, pt. 27	F
366	Langford, William	15	pt. 29	F
387	Levitt, Alexander	N B	pt. 15	T
393	Lawton, Thomas	N B	18	T
401	Lawton, Joseph	N B	25	F
418	Langford, Alexander	S B	6	F
413	Langford, Isaiah	S B	6	FS
419	Langford, Isaac	S B	7	F
419	Langford, Joseph, jr	S B	7	FS
420	Langford, Joseph, sr	S B	8	F
420	Langford, Joseph, jr	S B	8	FS
423	Langford, William	S B	11	T
431	Langford, Samuel	S B	pt. 18	F
431	Langford, Mark	S B	pt. 18	F
432	Langford, George	S B	pt. 18	F
438	Little, Thomas	S B	pt. 24	T
438	Little, John	S B	pt. 24	F
477	Leslie, James	A'mik, E.M. st	7	F
		" John st. KR	7	F
480	Levitt, John	" Levitt st	4	F

No. on Roll.	
481	L
503	L
343	M
343	M
351	M
353	M
359	M
360	M
360	M
360	M
384	M
386	M
388	M
397	M
408	M
421	M
421	M
421	M
421	M
473	M
473	M
484	M
485	M
488	M
490	M
496	M
498	M
501	M
519	M
395	M
395	M
355	M
355	M
355	M
433	M
511	M
355	M
366	M
366	M
40	M
40	M
52	M
3	M
4	M
4	M
4	M

+

t 30

No. on Roll.	NAME.	CONCESSION OR STREET.	LOT.	
481	Lang, Hugh.....	A'mik, w M st Granton,	2 pt. 6	F
503	Levitt, Samuel.....	" M. st. E	1	F
343	Matches, James.....	12	29	T
343	McIntosh, James.....	13	N $\frac{1}{2}$ 29	F
351	McDougall, John.....	13	pt. 27	F
353	McMillan, John.....	13	S $\frac{1}{2}$ 29	F
359	McMillan, James.....	14	pt. 28, $\frac{1}{2}$ 29	T
360	McMillan, Neil.....	14	pt. 28, $\frac{1}{2}$ 29	T
360	McMillan, Alexander.....	14	pt. 28, $\frac{1}{2}$ 29	F
384	Millson, Jabez.....	N B	pt. 15	F
386	McGee, Thomas.....	N B	pt. 15	F
388	Millson, John H.....	N B	pt. 15	F
397	Mobray, Philip.....	N B	21	F
408	McConnell, Andrew.....	N B	29	F
421	McRoberts, James.....	S B	9, pt. 8	F
421	McRoberts, Uriah.....	S B	9, pt. 8	F S
421	McRoberts, Aenos.....	S B	9, pt. 8	F S
421	McRoberts, Andrew.....	S B	9, pt. 8	F S
473	Mitchell, Alexander.....	A'mik, E. M. st	A	Occupant
473	Mitchell, James W.....	" E. "	A	F
484	McAdams, James.....	" W. "	7, 8	T
485	Mitchell, Joseph.....	" W. "	7, 8	T
486	McDonald, John.....	" John st	H, P	F
488	Murray, Mathew.....	Gran. w. M. st	1	F
490	Moore, Samuel.....	" "	3	F
496	Meddleton, William.....	" "	9, 10	F
498	McIntyre, James P.....	" "	12	F
501	McDonald, William.....	" "	17	F
519	Morley, Benjamin.....	" E. Q. st	3, 4	F
395	Mara, John.....	N B	pt. 19	F
395	Mara, Michael.....	N B	pt. 19	F S
355	Parr, John.....	14	N $\frac{1}{2}$ 25	F
356	Parr, James.....	14	S $\frac{1}{2}$ 25	F
357	Perry, William.....	14	26	F
435	Perrin, James.....	S B	21	F
516	Parkes, James.....	Gran. E. M. st	16	F
354	Rigney, Charles.....	13	30	F
362	Ranton, John.....	14	$\frac{1}{2}$ 29	T
399	Rigney, Thomas.....	N B	W $\frac{1}{2}$ 24	F
400	Rigney, John.....	N B	E $\frac{1}{2}$ 24	F
404	Radeliffe, Robert.....	N B	27	F
500	Richardson, William.....	Gran. w. M. st	16	T
520	Riddle, James.....	" E. Q. st	1, 2	F
385	Sutherby, Edward.....	N B	pt. 15	F
402	Stanley, Robert D.....	N B	N $\frac{1}{2}$ 26	F
403	Stanley, William D.....	N B	S $\frac{1}{2}$ 26	F
434	Smith, Robert.....	S B	20	F
437	Sparling, Robert W.....	S B	23	F

No. on Roll.	NAME.	CONCESSION OR STREET.	LOT.	
502	Stewart, John.....	Gran. w. M. st	18	F
506	Stanley, Thomas D.....	" E. "	5	F
517	Sweet, Richard.....	" Isab'la st	8	T
525	Sanbourne, Henry.....	" w. Q. st	2	F
392	Sutherby, William.....	N B	E pt. 17	F
392	Sutherby, James.....	N B	E pt. 17	F
418	Taylor, John.....	Gran. Q. st. " Isab'la st	5 6	F
340	Westman, George.....	12	26	F
358	Westman, Isaac.....	14	27	F
411	Willson, Thomas.....	N B	29	T
412	Willson, John.....	N B	pt. 30, 31	F
424	Webb, Archibald.....	S B	12	Occupant
424	Webb, Thomas.....	S B	12	F
428	Westman, Henry.....	S B	16	F
428	Westman, Douglas.....	S B	16	F S
433	Westman, James C.....	S B	19	F
475	White, David G.....	A'mik, E. M. st	2	F
494	Webb, Christopher M.....	Gran., w. "	7	F
499	Wreford, Aaron.....	" W. "	15	T
499	Wicket, John.....	" W. "	15	F
509	Woodgate, J. R.....	" E. "	8	T

PART II.

Persons entitled to vote at Municipal Elections ONLY.

No. on Roll.	NAME.	CONCESSION OR STREET.	LOT.	
507	Jones, Thomas.....	Grant. M. st " Q. st	6 6	F
477	Leslie, James.....	A'mik, M. st	7	F
338	Millson, John H.....	N B	pt. 15	F
486	McDonald, John.....	A'mik, Jno. st	11, J	F
516	Parkes, James.....	" M. st	7	F

PART III.

Persons entitled to vote at Elections to the Legislat assembly ONLY.

NONE.

Handwritten notes:
 The
 pro
 Res
 us
 po
 pro
 Gac
 Res
 to
 Da

I, HIRAM HODGINS, Clerk of the Municipality of the Township of Biddulph, in the County of Middlesex, do hereby certify that parts one and three of the within List constitute a correct list for the year 1878, of all persons appearing by the last-revised Assessment Roll of the said Municipality to be entitled to vote at Elections for Members of the Legislative Assembly, and that parts one and two constitute a correct list for the said year, of all persons appearing by the said Roll to be entitled to vote at Municipal Elections in said Municipality. And I hereby call upon all electors to examine the said list, and if any omissions or other errors are perceived therein to take immediate proceedings to have the said errors corrected according to law.

Dated this 18th day of July, 1878.

HIRAM HODGINS,

CLERK OF BIDDULPH,

McGillivray P. O.

I, Frederick Davis Esq. Mayor Judge of the County Court of the County of Middlesex pursuant to the Tenth Section of the Voters List Act do hereby certify that the foregoing is a corrected copy of the List of Voters for the Year 1878 received by me from the Clerk of the Municipality of the Township of Biddulph according to my Reason and Conscience thereof pursuant to the Provisions of the said Act.

Dated at London this 28th day of October 1878

F. Davis
Mayor

