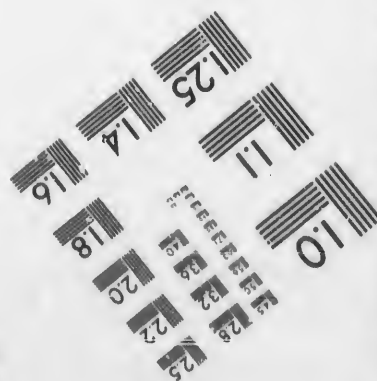





IMAGE EVALUATION
TEST TARGET (MT-3)



Photographic
Sciences
Corporation

23 WEST MAIN STREET
WEBSTER, N.Y. 14580
(716) 872-4503

1.5 2.8
1.8 3.2
2.0 3.6
2.2 4.0
2.5

**CIHM/ICMH
Microfiche
Series.**

**CIHM/ICMH
Collection de
microfiches.**



Canadian Institute for Historical Microreproductions / Institut canadien de microreproductions historiques

1.0

© 1986

Technical and Bibliographic Notes/Notes techniques et bibliographiques

The Institute has attempted to obtain the best original copy available for filming. Features of this copy which may be bibliographically unique, which may alter any of the images in the reproduction, or which may significantly change the usual method of filming, are checked below.

L'Institut a microfilmé le meilleur exemplaire qu'il lui a été possible de se procurer. Les détails de cet exemplaire qui sont peut-être uniques du point de vue bibliographique, qui peuvent modifier une image reproduite, ou qui peuvent exiger une modification dans la méthode normale de filmage sont indiqués ci-dessous.

- | | |
|--|--|
| <input checked="" type="checkbox"/> Coloured covers/
Couverture de couleur | <input type="checkbox"/> Coloured pages/
Pages de couleur |
| <input type="checkbox"/> Covers damaged/
Couverture endommagée | <input type="checkbox"/> Pages damaged/
Pages endommagées |
| <input type="checkbox"/> Covers restored and/or laminated/
Couverture restaurée et/ou pelliculée | <input type="checkbox"/> Pages restored and/or laminated/
Pages restaurées et/ou pelliculées |
| <input type="checkbox"/> Cover title missing/
Le titre de couverture manque | <input checked="" type="checkbox"/> Pages discoloured, stained or foxed/
Pages décolorées, tachetées ou piquées |
| <input type="checkbox"/> Coloured maps/
Cartes géographiques en couleur | <input type="checkbox"/> Pages detached/
Pages détachées |
| <input type="checkbox"/> Coloured ink (i.e. other than blue or black)/
Encre de couleur (i.e. autre que bleue ou noire) | <input checked="" type="checkbox"/> Showthrough/
Transparence |
| <input type="checkbox"/> Coloured plates and/or illustrations/
Planches et/ou illustrations en couleur | <input type="checkbox"/> Quality of print varies/
Qualité inégale de l'impression |
| <input type="checkbox"/> Bound with other material/
Relié avec d'autres documents | <input type="checkbox"/> Includes supplementary material/
Comprend du matériel supplémentaire |
| <input type="checkbox"/> Tight binding may cause shadows or distortion
along interior margin/
La reliure serrée peut causer de l'ombre ou de la
distorsion le long de la marge intérieure | <input type="checkbox"/> Only edition available/
Seule édition disponible |
| <input type="checkbox"/> Blank leaves added during restoration may
appear within the text. Whenever possible, these
have been omitted from filming/
Il se peut que certaines pages blanches ajoutées
lors d'une restauration apparaissent dans le texte,
mais, lorsque cela était possible, ces pages n'ont
pas été filmées. | <input type="checkbox"/> Pages wholly or partially obscured by errata
slips, tissues, etc., have been refilmed to
ensure the best possible image/
Les pages totalement ou partiellement
obscurcies par un feuillet d'errata, une pelure,
etc., ont été filmées à nouveau de façon à
obtenir la meilleure image possible. |
| <input type="checkbox"/> Additional comments:/
Commentaires supplémentaires: | |

This item is filmed at the reduction ratio checked below/
Ce document est filmé au taux de réduction indiqué ci-dessous.

10X	12X	14X	16X	18X	20X	22X	24X	26X	28X	30X	32X
			✓								

The copy filmed here has been reproduced thanks to the generosity of:


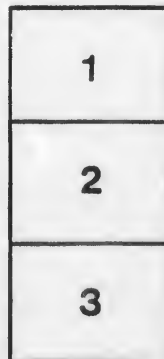
Archives of Ontario
Toronto

The images appearing here are the best quality possible considering the condition and legibility of the original copy and in keeping with the filming contract specifications.

Original copies in printed paper covers are filmed beginning with the front cover and ending on the last page with a printed or illustrated impression, or the back cover when appropriate. All other original copies are filmed beginning on the first page with a printed or illustrated impression, and ending on the last page with a printed or illustrated impression.

The last recorded frame on each microfiche shall contain the symbol \rightarrow (meaning "CONTINUED"), or the symbol ∇ (meaning "END"), whichever applies.

Maps, plates, charts, etc., may be filmed at different reduction ratios. Those too large to be entirely included in one exposure are filmed beginning in the upper left hand corner, left to right and top to bottom, as many frames as required. The following diagrams illustrate the method:



L'exemplaire filmé fut reproduit grâce à la générosité de:


Archives of Ontario
Toronto

Les images suivantes ont été reproduites avec le plus grand soin, compte tenu de la condition et de la netteté de l'exemplaire filmé, et en conformité avec les conditions du contrat de filmage.

Les exemplaires originaux dont la couverture en papier est imprimée sont filmés en commençant par le premier plat et en terminant soit par la dernière page qui comporte une empreinte d'impression ou d'illustration, soit par le second plat, selon le cas. Tous les autres exemplaires originaux sont filmés en commençant par la première page qui comporte une empreinte d'impression ou d'illustration et en terminant par la dernière page qui comporte une telle empreinte.

Un des symboles suivants apparaîtra sur la dernière image de chaque microfiche, selon le cas: le symbole \rightarrow signifie "A SUIVRE", le symbole ∇ signifie "FIN".

Les cartes, planches, tableaux, etc., peuvent être filmés à des taux de réduction différents. Lorsque le document est trop grand pour être reproduit en un seul cliché, il est filmé à partir de l'angle supérieur gauche, de gauche à droite, et de haut en bas, en prenant le nombre d'images nécessaire. Les diagrammes suivants illustrent la méthode.



Filed
LIST OF VOTERS

R. W. Mahony
—FOR THE TOWNSHIP OF—

WALSINGHAM,

—FOR THE YEAR—

1880.


SECTION VI.

The Sheriff shall immediately, upon the receipt of his copies, cause one of them to be posted up in a conspicuous place in the Court House; the Clerk of the Peace, upon receipt of his copies, shall cause one of them to be posted in a conspicuous place in his office; every Public or Separate School Head Master or Mistress shall, in like manner, post up one of his or her copies on the door of the school house; and every Postmaster shall post up one of his copies in his post-office.

Printed at the SPIRIT OF THE AGE Office.

LIST OF VOTERS

MANDELIAW



SCHEDULE OF POST OFFICES.

No. 1.	Port Royal.	No. 21.	Dunnville.
" 2.	Port Rowan.	" 22.	Woodstock.
" 3.	St. Williams.	" 23.	Springford.
" 4.	Spring Arbor.	" 24.	Port Burwell.
" 5.	Walsingham Centre.	" 25.	Hopeton.
" 6.	Marsden.	" 26.	Teeterville.
" 7.	Wilson.	" 27.	Delhi.
" 8.	Langton.	" 28.	Vittoria.
" 9.	Lynedoch.	" 29.	Rainham Centre.
" 10.	South Middleton.	" 30.	Vanessa.
" 11.	Silver Hill.	" 31.	Copenhagen.
" 12.	Rowan Mills.	" 32.	Glen Shee.
" 13.	Cultis.	" 33.	Courtiand.
" 14.	Clear Creek.	" 34.	Oakville.
" 15.	Glen Meyer.	" 35.	Guisboro.
" 16.	Hamilton.	" 36.	London.
" 17.	Simcoe.	" 37.	Waterford.
" 18.	Port Dover.	" 38.	Brantford.
" 19.	Vienna.	" 39.	Staffordville.
" 20.	Jarvis.	" 40.	Nixon.

Voters List 1880, Municipality Township of Walsingham.

PART I.—List of Persons Entitled to Vote at Both Municipal Elections and Elections to the Legislative Assembly.

POLLING SUB-DIVISION No. I.—Comprising Lots 1, 2, 3, 4, 5, 6, 7, 8, 9 and 10, in Concessions B, A, 1, 2 and the Gore. Polling Place—
School House, Section No. 2, known as Rohrer's
School House.

NO. ON ROLL.	JUROR.	NAME.	LOT.	CON. OR STREET.	—	P. O.
3		Anderson, Henry	10	B	Owner	1
4		Abrams, John	10	B	Tenant	1
5	J	Abbott, Jacob	6&7	B	Owner	1
			4	1	"	1
6	"	Abbott, Peter	6	B	"	1
7	"	Abbott, John	6	B	"	1
8		Anderson, James	10&10	A	"	1
10	"	Anderson, Henry	3	2	Tenant	12
31	"	Anderson, William	3	2	Owner	2
240	"	Allan, Henry W.	1	1	"	2
38	J	Barrett, Mark	3&9	B	"	1
39		Barrett, Arthur	3&9	"	Farmer's Son	1
41	"	Bowers, Charles	8	"	Owner	1
42	"	Barrett, Thomas	7	"	"	1
43	"	Brown, George	7	"	"	1
44	"	Becker, Isaiah	1&2	"	"	14
45	"	Becker, Ansley	1&2	"	Farmer's Son	14
46	"	Buchner, Ozias	2	A	Owner	14
47	"	Buchner, Henry	2	"	"	14
49	"	Bouck, Frederick	10	2	"	2
50	"	Bouck, Bruce	10	2	"	2
51	"	Brown, Henry	9	1	"	12
52	"	Brown, Peter	9	1	"	12
53	"	Becker, Henry	9	1	"	2
54	"	Becker, Theodore	9	1	"	2
55	"	Butcher, David	6&7	1	Tenant	2
56	"	Brissaux, Sylvester	1	2	Owner	12
57	"	Biddle, Daniel	4	2	"	12
58	"	Biddle, George	5	2	"	12
60	"	Bingham, Charles J. P.	7&8	1	"	12
61	"	Bingham, Gustavis	8	2	Owner	12
62	"	Brown, Willard	8	2	"	12

NO. ON ROLL.	TUROR.	NAME.	LOT.	CON. OR STREET.	P.
109	J	Brown, Emerson	8	2	Owner
478	"	Beeman, Isaac W.	3	A	O
128	"	Barrett, Alexander	3	B	O
132	J	Cadogan, Alfred	1	A	Tenant
134	"	Contryman, John	8	B	Owner
185	"	Contryman, Abram J.	359	A	O
140	"	Croon, James	5	2	O
168	J	Dunn, Philip	3	B	Tenant
170	"	Davis, William W.	3	1	Owner
188	"	Davies, John	4	2	O
198	"	Davis, Ethal	gore	A&B	O
214	"	Fick, Peter H.	10	B	Owner
216	"	Fick, Israel	10	"	Farmer's Son
216	J	Fick, William	10	"	O
217	"	Fick, John B.	10	"	O
218	"	Fick, Samuel	10	"	Farmer's Son
219	J	Fick, Peter F.	10&9	"	O
220	"	Foster, Nelson	5&8	"	O
221	"	Foster, Mias	5&1	B&A	O
222	"	Foster, George E.	5&1	" "	F. S.
223	"	Foster, James A.	5&1	" "	F. S.
224	J	Franklin, Oliver	1	A&B	O
225	"	Foster, Henry	6	B	O
226	"	Foster, Clinton J.	6	"	F. S.
227	"	Foster, Isaac	5&6	A	O
228	"	Foster, Edward	6	"	O
229	"	Foster, Isaiah	6	"	O
230	"	Franklin, Benjamin	10	1	O
231	"	Franklin, William	7&7	1	O
232	"	Franklin, Clark	7&8	1	F. S.
233	"	Franklin, Clinton	5	1	O

y
 ions
 and
 o.
 1
 1
 1
 1
 1
 1
 12
 2
 2
 1
 1
 1
 1
 14
 14
 14
 14
 2
 2
 12
 12
 2
 2
 2
 2
 12
 12
 12
 12
 12
 12
 12

ON LL.	JUROR.	NAME.	LOT.	CON. OR STREET.	—	P. O.
		Fick, Peter H.	3	A	O	2
		Fick, Gilbert	3	"	O	2
		Fick, Isaac	1&2	1	O	14
		Fick, Oscar	1&2	1	O	14
		Fick, Leander	1&2	1	F. S.	14
		Fick, Lewis	1	1	Tenant	14
		Franklin, Tarquin	8	2	O	12
		Franklin, William	10	2	O	2
		Franklin, Harvey	10	2	O	2
		Finch, Jeffersou	10&11	A	T	2

		Gordon, Thomas	7	B	Owner	1
--	--	----------------	---	---	-------	---

J		Hunter, Samuel	8&7	1	Owner	1
"		Hutchinson, James	3&4	2	O	12
"		Hutchinson, William	3	2	"	12
"		Hutchinson, George A.	10	1	"	2
"		Hunter, Samuel	4	B	Tenant	1

		Johnson, Joseph	12	B	Owner	1
		Johnson, Wellington	2	F. S.	1	1

J		Killmaster, Benjamin	6&10	1&B	Owner	2
"		Kinsley, Jacob	5	2	Tenant	12
"		King, Mr. Dep. Sheriff	4	B	O	17

NO. ON ROLL.	JUROR.
-----------------	--------

343

344

345

346

347

348

447

373

374

376

377

378

379

380

381

382

383

384

385

386

387

388

396

394

438

444

445

446

449

456

451

NO. ON ROLL.	JUROR.	NAME.	LOT.	CON. OR STREET.		P. O.
343	J	Lefortune, Francis	8	B	Owner	1
344	"	Lefortune, Priest	3	1	"	1
345	"	LeChapelle, Andrew	3	A	"	1
346		Lampkin, John	7	2	"	18
347		Lampkin, William	7	2	<i>O.S.C.</i>	12
348		Lampkin, Robert C.	7	2	F. S.	12
447		Lefortune, Colin	8	1	T	1
373		Moore, John	1	A	Owner	14
374	J	Miller, Edward	7	"	"	1
376		Morton, Edwin	10	1	Occ.	2
377		Morton, William	10	1	Owner	2
			9	2		
378	"	Morrison, James	10	1	Tenant	2
379	"	Moss, Daniel	7&8	A	Owner	2
380	"	Moss, William	7&8	"	"	2
381	"	Muhill, Samuel	7	"	"	2
382	"	Miller, Philip	5	"	"	1
383	"	Miller, Philip	5	"	F. S.	1
384	"	Miller, Henry	5	1	Tenant	2
385	"	Miller, Oliver	5	1	"	2
386	"	Marr, Peter	4	A	Owner	1
387		Michenor, Simeon	gore	1	"	14
388		Mansfield, Moses	gore	5	"	14
396	"	Mansfield, Warren	gore	5	"	14
394	"	McNiff, Patrick	6	2	T	12
438	J	Newman, Rodolph	5	2	Owner	12
444		Osborne, Henry	7	B	Tenant	1
445		Overbaugh, Philip	8	A	"	1
446	J	Overbaugh, George	8	"	"	1
449		Overbaugh, Frederick	8	i	"	1
456		Overbaugh, Isaac	6	A	Owner	1
451		Overbaugh, Hezekiah	6	"	F. S.	1

NO. ON ROLL.	JUROR.	NAME.	LOT.	CON. OR STREET.	—	P. O.
452	"	Oaks, Lewis	4	"	Owner	2
453	"	Overbaugh, William	4 2 8 2	1 2 1 1	"	1
454	"	Overbaugh, Gideon	" "	" "	Occ.	1
455	"	Overbaugh, Charles	" "	" "	"	1
456	"	Overbaugh, David	" "	" "	"	1
457	"	Overbaugh, Emery	" "	" "	"	1
459	J	Overbaugh, Joel	1	2	Owner	2
		Procunier, Peter	10	B	Tenant	1
466	J	Procunier, Jacob W.	8	"	Owner	1
466	"	Procunier, Edward	8	"	E. S.	1
470	"	Procunier, Henry	6	"	T	1
467	"	Pitman, Henry	3	A	"	1
474	"	Procunier, Thomas H.	2	"	O	1
475	"	Poole, Nathaniel	5 2 8	1 2 2	O & T	12
476	"	Powley, Peter	7	2	O	12
477	"	Pierce, Joseph	1	2	T	14
478	"	Parker, William	1	2	O	14
	"		4	B	T	1
479	"	Parker, Sidney	1	2	O	14
		Raymond, George	8	B	Owner	1
523	"	Ryckman, James	10	"	Tenant	1
527	J	Rockafello, Allan	10	A	Owner	2
528	"	Rohrer, Stephen	4	1	"	1
529	"	Rockafello, Cornelius	3	1	"	1
530	"	Raymond, Frank	1	1	"	14
	"		3	1	"	
531	"	Rockafello, William D.	4	2	"	12
532	"	Rockafello, Walter	4	2	F. S.	12
535	"	Raymond, Thomas	5 0 9	8	O	12
		Smith, Edward	6	2	Owner	12
538	"	Swartz, Henry	6	2	"	12
537	"	Spencer, Lot	10 11	B	"	14

NO. O
ROLL

568

566

567

668

569

605

675

NO
RO

44

6

NO. ON ROLL.	JUROR.	NAME.	LOT.	CON. OR STREET.	P. O.
568	J	Spencer, Charles B.	10&11	"	Owner 1
566	"	Spencer, Edward	10	"	" 1
567	"	Skuse, Frederick	2	"	Tenant 14
668	"	Soper, Daniel	1	A	" 14
569	"	Smith, Thomas	2	1	" 14

605 J Train, Adam C. 7 1&2 Tenant 12

675 J Yoemm, Clark gore E Owner 14

PART II.—List of Persons Entitled to Vote at Municipal Elections only.

NO. ON ROLL.	JUROR	NAME.	LOT.	CON. OR STREET.	P. O.
448		Overbaugh, Thomas	gore	1	Owner 14
626		Willis, Henry	gore	1	Owner 15

ner 2
1
o. 1
1
1
ner 2

nant 1
ner 1
S. 1
1
1
1
&T 12
12
14
14
1
14

ner 1
nant 1
ner 2
1
1
14
12
B. 12
14

wner 13
12
14

8

Voters List 1880, Municipality Township of Walsingham.

PART I.—List of Persons Entitled to Vote at Both Municipal Elections
and Elections to the Legislative Assembly.

POLLING SUB-DIVISION NO. 11.—Comprising Lots 11, 12, 13, 14 15, 16, and
17, in Concessions B, A and 1; also Long Point. Polling Place—
Port Rowan.

NO. ON ROLL.	JUROR.	NAME.	LOT.	CON. OR STREET.	—	P. O.
27		Alan, Alexander	17	A	Owner	2
28	J	Alan, Robert B.	16	"	Tenant	2
29	"	Allan, Henry W.	16	"	O see sub-div 1	2
31	"	Anderson, William	13	"	" " " "	2
32	"	Anderson, Walter	13	"	F. S.	2
33	"	Anderson, John	14&16	"	Owner	2
8	"	Anderson, James	10&11	"	sce sub-div 1	1
37	J	Baumwart, Owen	12	B	Owner	1
38	"	Backhouse, Edward	14	A		
			11&15	B	Owner	1
48	"	Becker, Solomon	12	1	"	2
115	"	Backhouse, Peter	17	1	"	2
116	"	Barrett, Hugh M.	16	1	"	2
117	"	Brown, Maurice	17	A	"	2
119	"	Becker, Isaac	16	"	"	2
120	"	Backhouse, Russell	17	"	Tenant	2
121	"	Backhouse, Albert	16	"	"	2
122	"	Biddle, Cornelius	17	"	Owner	2
123	"	Barrett, Ozias	17	"	"	2
126	"	Baker, John	16&17	"	"	2
127	"	Brownlow, William	17	"	Tenant	2
128	"	Barrett, Alexander	16	"	O see sub-div 1	2
129	"	Braht, James	16	"	Tenant	2
180	"	Berry, Daniel	16	"	"	2
789	"	Burrows, Arnold	Mill in	Marsh	Owner	22
58	"	Becker, Henry	16	"	see sub-div 1	2
54	"	Becker, Theodore	16	"	" " "	2
208	"	Broomfield, William	17	"	Owner	2
320	"	Backhouse, John H.	16	"	"	2
187	J	Cline, Peter	13	1	Tenant	2
188	"	Cline, James W.	12	1	"	2
156	"	Checker, Henry	17	A	"	2

NO. ON ROLL.	JUROR.	NAME.	LOT.	CON. OR STREET.	—	P. O.
511		Carey, George W. M.	17	A	Owner	2
159		Cable, James	16	"	Tenant	2
160		Cartwright, Warren	16	"	Owner	2
161		Cronk, Thomas	16	"	Tenant	2
163		Curtis, Thomas	17	"	Owner	2
164		Cowan, Robert	16	"	"	2
165		Collett, John	16	"	"	2
127		Chamberlin, Frederick	17	"	"	2
167	J	DeWitt, Edgar J.	11	B	"	1
169	"	Duncan, Robert	12	A	Tenant	2
173	"	Dedrick, Thomas	15	1	Owner	2
174	"	Dedrick, John W.	15	A	"	2
176		Dedrick, Lucas	15	A&1	"	2
177		Dedrick, Luke	15	A&1	F. S.	2
178		Dedrick, George	15	A&1	F. S.	2
186	"	Dedrick, James A.	13	1	"	2
			17	A	Owner	2
187	"	Dedrick, Thomas B.	16&17	"	"	2
188	"	Davies, John	16	"	see sub-div. 1	2
185	"	Dench, John	17	"	Owner	2
193	"	Davis, Ethal	17	"	see sub-div. 1	14
189		Dease, James C.	17	"	Tenant	2
190		Dease, Richard	17	"	Owner	2
191	"	Dease, James A.	17	"	"	2
192	"	Davies, John jr.	14	"	"	2
194	"	Dedrick, Abram	16	"	"	2
195	"	Dench, Ephraim	16	"	"	2
196	"	Dedrick, Samuel	13	"	"	2
197	"	Dedrick, George	13	"	F. S.	2
198	"	Dedrick, Charles	14	"	Owner	2
199	"	Dedrick, Austin C.	14&15	"	"	2
201	"	Dedrick, John	15	"	"	2
202	"	Dedrick, William W.	15	"	"	2
203	"	Donean, Robert	16	"	"	2
204	"	Dimond, Harvey W.	16	"	"	2
207	J	Ellis, Joseph	16	A	Owner	2
208		Elms, Frederick	17	"	Tenant	2

NO. ON ROLL.	JUROR.	NAME.	LOT.	CON. OR STREET.	—	P. O.
209	J	Ellis, Aaron	16	A	Owner	2
			17	"	Tenant	2
211	"	Ellis, Daniel J.	16	"	Owner	2
212	"	Ellis, William	16	"	"	2
213	"	Ellis, Henry	14	"	"	2
209	J	Fairchild, Charles	17	A	Owner	2
253	"	Franklin, Nelson	14	1	"	2
254		Franklin, William	14	1		
			17	A	see sub-div. 1	2
256	"	Franklin, Harvey	17	"	"	2
262	"	Franklin, Henry	17	1	Tenant	2
264	"	Fowler, William	17	A	Owner	2
265	"	Fowler, William jr.	17	"	Occ.	2
266	"	Fry, Thomas	17	"	Owner	2
267	"	Fitzmorris, Morris	16	"	"	2
268	"	Fry, Alvin	13	1	"	5
270	"	Franklin, W. B. M.D.,	16	A	"	2
139	"	Franklin, Walter	12	1	"	2
9	"	Finch, Jefferson	10&11	A	see sub-div. 1	1
558	"	Field, Gilbert	13&14	"	Occ.	2
277	J	Glover, John	17	A	Owner	2
278	"	Giffard, Benjamin	17	"	F&T	2
666	J	Hutchinson, Morton	14	A	Tenant	2
283	"	Hazen, Ahima	12	"	Owner	2
284	"	Hasen, Robert S.	11&12	"	"	2
285	"	Hutchinson, Alexander M.	11	1	"	2
319	"	Holt, Samuel	16	1	"	2
319	"	Hudson, John	17	A	"	2
320	"	Healy, William	16	"	Tenant	2
324	"	Husband, Herbert	16	"	Owner	2
325	"	Helmer, Andrew	Long Point	"	Tenant	2
200	"	Holmes, John	14	"	Occ.	2
171	"	Hutchinson, James	16	"	O see sub-div. 1	1

NO. ON ROLL.	JUROR.	NAME.	LOT.	CON. OR STREET.	—	P. O.
333		Jackson, William	Long Point		Tenant	2
338	J	Killmaster, Cornelius	16	A	Owner	2
339		Killmaster, Benjamin	16	"	see sub-div. 1	2
369	J	Louch, James	16	A	Owner	2
370	"	Leary, William	Long Point		Tenant	2
175		Miller, Stephen	15	A	Tenant	2
376	J	McCall, Arthur	13	"	Owner	2
425		McDonald, A. K.	17	"	Tenant	2
426		McMaster, Reynolds	17	"	Owner	2
426	"	Mabee, Hugh A.	17	"	"	2
428	"	McKenzie, Malcolm	16&17	"	"	2
429		Mabee, Simon P.	17	"	"	2
430		McMaster, Ira	16	"	Tenant	2
431		Meadows, Wilkinson	16	"	Owner	2
432		McKenzie, John I.	Long Point		"	16
130		Mabee, Peter	16	"	"	17
		<i>McDermott James</i>	<i>17</i>	<i>a</i>	<i>oc</i>	<i>2</i>
435		Nicholson, John	14	A	Tenant	2
436	J	Nicholson, Jabez	14	"	"	2

NO. ON ROLL.	JUROR	NAME.	LOT.	CON. OR STREET.	—	P. O.
448		Osterhote, Charles	12	1	Occ.	2
460		Oaks, Joseph	16	A	Owner	2
269		Pretty, George	13	1	Tenant	2
508	J	Ponting, Mark	17	A	"	2
509		Perry, Ira	17	"	Owner	2
510		Pitman, Francis	17	"	Tenant	2
511	"	Pitman, Job	17	"	"	2
513		Peach, Frank	17	"	"	2
514	"	Pank, Chris. W.	17	"	Owner	2
30	"	Pickard, William	14	"	Occ.	2
463		Ponting, James	12	"	"	2
515		Rockafello, Alexander	17	A	Owner	2
517	J	Richardson, Richard Esq.	16&17	"	"	2
518	"	Ryan, James	16	"	"	2
519	"	Ryan, Nicholas T.	16	"	"	2
528	"	Rockafello, Rolph	11	"	"	2
529	"	Rockafello, Walter	11	"	"	2
539	"	Rohrer, David	15	1	"	2
540		Rohrer Alexander	14&15	A	"	2
544	"	Reeves, Phineas	17	"	"	2
545	"	Richardson, Richard jr.	16	"	"	2
546	"	Ross, William	16	"	"	2
125	"	Raymond, George	16	"	see sub-div. 1	1
564		Spencer, Lot	11	B	see sub-div. 1	1
565		Spencer, Charles B.	11	"	do do	1
548		Stearns, John A.	16	A	Owner	2
549	"	Stearns, Austin F.	17	"	Tenant	2
550	"	Stearns, John E.	17	"	Owner	2
551	"	Stearns, William C.	17	"	Occ.	2

NO. C
ROLL.552
553
554
555
556
573
581
595
598
599
600
601603
604
615
616
617
619
622

630

631
632
663
664
665
666
667
668
669
670
671
672

67

PART II.—List of Persons Entitled to Vote at Municipal Elections only.

NO. ON ROLL.	JUROR	NAME.	LOT.	CON. OR STREET.	—	P. O.
118		Bantham, William C.	16	A	Owner	2
340		Kelan, Francis	16	A	Tenant	2
358		Laymon, William	17	A	Tenant	2
515		Philips, Charles	17	A	Owner	2
516		Robbins, James	16	A	Owner	19
571		Wisner, Henry	16	A	Tenant	2

Vo

PART

POLL
and
2NO. O
ROLL1
22
2332
7
7
7
8
8
81
1
1

Voters List 1880, Municipality Township of Walsingham.

PART I.—List of Persons Entitled to Vote at Both Municipal Elections
and Elections to the Legislative Assembly.

POLLING SUB-DIVISION No. III.—Comprising Lots 17, 18, 19, 20, 21, 22, 23
and 24, in Concession 3; Lots 11, 12, 13, 14, 15, 16, 17, 18, 19, 20, 21,
22, 23 and 24, in Concession 2; Lots 18, 19, 20, 21, 22, 23 and 24,
in Concession 1. Polling Place—The Union School House.

NO. ON ROLL.	JUROR.	NAME.	LOT.	CON. OR STREET.	—	P. O.
1	J	Andrews, Walter	18	3	Tenant	2
22	"	Ayres, Worthy	22	3	Owner	3
23	"	Ayres, George	22	3	"	3
	"	Aymesbury, Charles	24	1	Tenant	3
32	J	Backhouse, John D.	18	2	Owner	2
74	"	Baldwin, John	23	3	Owner	3
75	"	Baldwin, George	23	3	F. S.	3
76	"	Brown, Peter	21	2	Owner	2
81	"	Brandow, Charles	18	2	"	2
82	"	Boyington, George	17	2	Tenant	2
84	"	Backhouse, John H.	17	2&3		
	"		18	3	see sub-div.	2 2
95	"	Brandow, William	20	2	Owner	3
96	"	Becker, James M.	21	1	"	3
97	"	Brandow, Henry	21	2	"	3
98	"	Brandow, Luke	21	2	"	3
99	"	Brandow, Charles	19	3	"	3
100	"	Brandow, Abram	19	3	Tenant	3
101	"	Brandow, Henry	21	1&2	Owner	3
102	"	Brandow, Thomas	21&22	2	"	3
103	"	Brown, Lewis	22&21	1	Tenant	3
105	"	Bristow, William	24	2	"	3
108	"	Brown, Isaac J.	19	1	Owner	2
110	"	Brown, Isaac	22	1	"	2
111	"	Brown, Albert	22	1	Tenant	2
112	"	Brown, Isaiah	22	1	"	2
113	"	Becker, Jonathan	21	1	Owner	2
114	"	Bradt, Andrew	18	1	"	2
408	"	Backhouse, George	23	2	Occ.	5

NO. ON ROLL.	JUROR.	NAME.	LOT.	CON. OR STREET.	—	P. O.
			19	2	Owner	2
158	J	Cridland, Robert	24	1	"	3
155	"	Cope, Jonas	20	1	Tenant	2
156	"	Chamberlin, John	16	2	T see sub-div	2 2
142	"	Chamberlin, Frederick				
			18	1	Owner	2
184		Davis, Jerome	13	2	O see sub-div	2 2
176		Dedrick, Lucas	13	2	F. S. " " "	2
177		Dedrick, Luke	13	2	" " " " "	2
178		Dedrick, George	13	2	" " " " "	2
318		Dimond, H. W.	24	1	Owner	2
			19&20	3	Owner	3
251	J	Ferris, George	24	2	"	3
252	"	Ferris, Walker	18	1	"	2
261	"	Finch, William	24	1	Tenant	3
260		Fishette, Abram				
			13	2	Owner	5
280	J	Hodgins, Samuel	11	2	see sub-div 1	2
285	"	Hutchinson, Alexander M.	22	2	Owner	3
301	"	Hathaway, Thomas	18	2	Tenant	2
303	"	Harvey, James	14&15	2	Owner	2
307	"	Hutchinson, George	14&15	2	"	2
308	"	Hutchinson, Albert	13	2	"	2
310	"	Hutchinson, Edward	23&24	1	"	3
316	"	Hutchinson, John B. Esq.	" "	1	"	3
317	"	Hutchinson, Thomas	24	1	Tenant	3
318	"	Hoover, George A.	14	2	Owner	2
522		Hutchinson, A. B.				
			19&20	3	Owner	3
335	J	Killmaster, Henry	19	3	see sub-div 1-2	2 2
339	"	Killmaster, Benjamin	24	2	Owner	3
		Fitch, William				

er 2
 3
 ant 2
 b-div 2 2

 vner 2
 b-div 2 2
 " " 2
 " " 2
 vner 2

 vner 3
 " 3
 " 2
 enant 3

 Owner 5
 sub-div 1 2
 Owner 3
 Tenant 2
 Owner 2
 " 2
 " 2
 " 3
 " 3
 Tenant 3
 Owner 2

 Owner 3
 sub-div 1-2 2
 Owner 3

NO. ON ROLL.	JUROR.	NAME.	LOT.	CON. OR STREET.	P. O.
404		Myers, John J.	22	3	F. S. 3
403	J	Myers, William H.	22	3	Owner 3
405	"	Moore, John J.	23	2	" 20
407	"	McCall, Daniel A.	24	1	" 3
408	"	McBurney, William	24	1	" 3
419		McKinnon, Lachlin	24	2	" 3
420		McCall, James	24	1	" 3
421		McCall, Alexander	24	1	" 17
422		McDonald, John	24	1	" 3
423		McDonald, Warren	24	1	" 3
434	J	Newman, M. H.	22	3	Tenant 3
439	"	Newkirk, Nathaniel	22	3	Owner 3
340		Newkirk, Moses	22	3	" 3
342		Newman, F. W.	24	1	" 3
343	"	Newman, George W.	24	1	" 3
481		Ponting, George	19	3	Owner 2
483	J	Price, Henry	24	3	Tenant 3
484	"	Price, Cornelius	24	3	" 3
485	"	Price, Stephen Jr	24	3	" 3
486	"	Price, Stephen	24	2	Owner 3
487		Price, James	24	3	" 3
488	"	Price, James D.	24	3	Tenant 3
489		Price, James E.	24	3	" 3
490		Price, Joseph C.	24	3	" 3
491		Price, Dayton M.	24	3	" 3
493	"	Priddle, Stephen	14&15	2	" 2
499		Procunier, David	24	1	Owner 3
500	"	Procunier, David jr.,	24	1	" 3
501		Price, Peter	24	2	" 3
502		Price, George	24	2	Occ. 3
503	"	Ponting, Benjamin	21	1	Tenant 2
506	"	Pitman, George	20	1	Owner 2
507		Peach, James	18	1	" 2

NO. ON ROLL.	JUROR.	NAME.	LOT.	CON. OR STREET.	OR.	NO. OF.
521	J	Reynolds, William	14	2	Tenant	2
537	J	Reeves, Avilah	24	3	Owner	3
545	"	Reynolds, Uriah	24	3	"	3
303	"	Richardson, Rich. Esq.	18	3	O see sub-div	2 2
573	"	Smith, William	19	2	see sub-div	2 4
589	"	Smith, Benjamin	20	1	Owner	3
590	J	Smith, Eugene	20	1	Tenant	3
591	"	Spencer, R. L.	24	1	"	3
592	"	Simes, Stephen	24	1	"	3
593	"	Smith, Edgar	19	1	Owner	2
594	"	Smith, George	18&19	1	"	2
595	"	Scarth, Avery H.	19	1	"	2
596	"	Smith, Thomas	21	3	O see sub-div	2 2
597	"	Smith, Thomas H.	21	3	see sub-div	2 2
620	"	Stearns, John A.	18	2	" " " "	2
493	"	Solway, George	14&15	2	Tenant	2
504	"	Shoemaker, Daniel	21	1	Owner	2
154	"	Seburn, John	19	2	Tenant	2
620	J	Trickett, Albert	12&13	2	Tenant	2
647	"	Thompson, Amos	23	2	"	3
642	J	Watts, Benjamin	23	3	Owner	3
643	"	Watts, John	23	3	"	3
645	"	Woodward, Hallum	24	2	"	3
646	"	Willard, James R.	23	2	"	3
648	"	Watts, Uriah	22	3	"	3
657	"	Willard, Joseph	24	2	Tenant	3
658	"	Woodward, Paul	23	1	Owner	3
659	"	Williams, Titus	18	1	"	2
660	"	Williams, Nelson	18	1	"	2
661	"	Williams, Charles L.	18	1	"	2
662	"	Williams, Isaac	18	1	"	2
610	"	White, Joseph	11	2	"	2

NO. ON ROLL.	JUROR.	NAME.	LOT.	CON. OR STREET.	—	P. O.
682	J	Wheeler, John	12	2	Owner	2
632	"	Wheeler, John A.	12	2	"	2
504	"	Woodward, Demetrius	20	1	"	2

678		Yonson, George	24	1	Owner	3
-----	--	----------------	----	---	-------	---

PART II.—List of Persons Entitled to Vote at Municipal Elections only.

NO. ON ROLL.	JUROR	NAME.	LOT.	CON. OR STREET.	—	P. O.
106		Backhouse, Charles E.	24	1	Owner	20

166		Dickinson, Richard	19	3	Tenant	2
-----	--	--------------------	----	---	--------	---

107		Montrose, William	24	1	Tenant	3
-----	--	-------------------	----	---	--------	---

557		Rodgers, William	21	1	Tenant	3
-----	--	------------------	----	---	--------	---

Voters List 1880, Municipality Township of Walsingham.

PART I.—List of Persons Entitled to Vote at Both Municipal Elections and Elections to the Legislative Assembly.

POLLING SUB-DIVISION No. 1V.—Comprising Lots 1, 2, 3, 4, 5, 6, 7 and 8, in Concessions 3, 4, 5, 6, 7 and 8. Polling Place—Cox's Shop.

NO. ON ROLL.	JUROR.	NAME.	LOT.	CON. OR STREET.	—	P. O.
15	J	Ashford, Charles	2	3	Owner	14
16		Ashford, John	1	3	"	14
17	"	Ashford, John jr.	2	3	"	14
18	"	Anger, Peter	6&3	4	"	4
19		Alar, Robert	3	5	"	21
25		Armour, William B.	2	4	"	14
26	"	Andress, George	1	6	"	13
695	"	Abbott, Daniel	3	8	"	6
692		Argyle, George	5	7	"	6
63	J	Butcher, William	3	3	Owner	14
64	"	Blumenstein, John	1	3	"	12
65	"	Blumenstein, Martin	2	3	"	12
66	"	Blumenstein, Jacob	1	4	"	12
67	"	Berry, James	4	2	"	4
68	"	Benedict, John	1	4	"	
			7	5	Tenant	4
69	"	Bradt, George	7	4	Owner	4
91		Barnum, Moses	7	6		
			8	7	Owner	5
93		Barton, Frederick	2	4	"	14
94		Borghner, George	7	5	"	
			6	6	"	4
737		Bronson, Clark	6	8	Tenant	6
738		Burrows, Arnold	2	8	O see sub-div 2	22
739		Bennett, James W.	3	8	Owner	8
785		Chapman, Edward	1	8	Owner	24
786		Cox, Rubin	1	8	"	25
787		Connor, William	3	8	"	6
788	J	Cridland, Mark	5	8	"	6
789	"	Cridland, Richard	5	8	"	6
151		Cox, George	7	5&6	"	4

ality

Elections

7 and 8,
hop.

P. O.

ner 14
14
14
4
21
14
13
6
6

ner 14
12
12
12
4

nant 4
ner 4

ner 5
14

4
nant 6

sub-div 2 22
ner 8

ner 24
25
6
6
6
4

NO. ON ROLL.	JUROR.	NAME.	LOT.	CON. OR STREET.		P. O.
152		Cox, Edward	7	5&6	Owner	4
136		Contryman, Abram	5	3	see sub-div 1	
391		Calvin, Mr.	7&8	3	Owner	12
831	J	Davis John M.	8	8	Owner	4
833	"	Drake, James	2	7	"	4
834	"	Drake, George	2	7	"	13
835	"	Drake, Benjamin	2	7	"	13
68	"	Deeds, Edmond	7	5	"	17
852		Elvidge, Henry	1	7	Owner	13
236	J	Furry, Abram	3	4	Owner	4
243		Fuller, William	1	4	"	14
244		Farr, Aaron	2	5	"	14
245	"	Farr, Fernando	6	5	Occ.	4
246	"	Farr, John Albert	6	5	Owner	4
874	"	Foster, Frederick	6	8	"	6
875	"	Foster, Horatio N.	6	8	"	6
876	"	Fick, Richard	1	8	"	13
279		Grigs, Edward	5	5	Tenant	4
896		Gillet, Albert	8	7	Owner	8
918	J	Gunn, William	6	7	"	5
276	"	Gregory, Charles	8	5	"	5
272	"	Gregory, Albert	7	4	"	4
291	"	Gamble, Charles	4	4	"	4

NO. ON ROLL.	JUROR.	NO. 1000 STREET	NAMING	LOT	CON. OR STREET.	STATUS	P. O.
944		Hitchcock, Stephen	17	8	8	Tenant	
			17	8	8	Owner	6
288		Higgins, Arthur	8	3	3	"	12
289		Hall, Philemon	4	4	4	"	4
290		Hall, John	4	4	4	F. S.	4
291	J	Hibbard, George	2	3	3	Owner	14
292		Horton, David	2	4	4	"	14
293		Horton, William	2	4	4	"	14
294		Hobson, Watson	7	4	4	"	4
297		Holst, Harold	8	5	5	"	4
299		Hazen, John W.	5	7	7	"	4
367		Harper, Henry	1	5	5	"	
945	J	Hutchinson, William	4	8	8	"	6
947	"	Hazen, George	5	7	7	"	5
315	"	Hazen, Henry W.	8	6	6	"	5
968	"	Hutchinson, James	7	8	8	see sub-div 1-2	12
332	J	Jones, Andrew	5	6	6	Owner	12
973		Johnson, William H.	1	7	7	"	17
341		Kier, William	6	4	4	Tenant	4
351	J	Loucks, Charles	8	3	3	Owner	4
352		Loucks, Jonah	8	3	3	F. S.	4
364	"	Latham, Walter C.	1	6	6	Owner	13
1006		Leighfield, William	5	7	7	"	6
1007		Leforge, Matthew	7	8	8	Tenant	6
390		Marlatt, John	7&8	8	8	Tenant	12
391	J	Miller, Charles	6	3	3	"	12
393	"	Millen, James	1	4	4	Owner	12
413		Morrick, William	2	5	5	"	18
414	"	Morrick, James	2	5	5	Tenant	18
415	"	Morrick, Aaron	1	5	5	"	18
418	"	Moffatt, John	1	6&7	6&7	Owner	18

NO. ON ROLL	JUROR.	NAME.	LOT.	CON. OR STREET.	P. O.
483		Newman, Rodolph	5	2	see sub-div 1 12
484	J	Nichol, George	2	6	Owner 18
485	"	Nichol, James	2	6	" 18
452		Oaks, Lewis	4	4	see sub-div 1 2
459		Overbaugh, Joel	1	3	" " " 2
393		Pretty, George	6	8	Owner 12
584	J	Robinson, Alfred	3	3	Owner 12
536	"	Rush, Robert	5	5	" 4
1117		Roberts, Andrew	7	7	" 5
1085		Rohrer, John N.	4	8	" 6
573		Smith, William	8	40	see sub-div 2-3 4
574		Smith, Lewis	6	6	Owner 4
637	J	Weaver, George	5	5	Owner 4
638		Wood, Thomas	1	5	" 18
639		Wood, George T.	1	5	F. S. 18
655		Williams, Edward	2	5	Owner 14
1272	J	Wiley, Richard	3	8	" 6
1277	"	Wilcox, Gabriel A.	8	8	" 6
1800		Wilson, William C.	8	7	" 8
1801		Weaver, John H.	3	7	" 36
1802		Whiteside, James	6	8	Tenant 27

NO. ON ROLL.	JUROR.	NO. MOO STREET	NAME.	LOT.	CON. OR STREET.	P. O.
400			Brooks, Albert	1	4	Tenant 14

777			Cole, Henry	7	7	Owner 28
-----	--	--	-------------	---	---	----------

1115			Roberts, Joseph	7	7	Owner 5
1116			Roberts, William	7	7	" 5

371			Smith, Oliver	1	1	Owner 13
-----	--	--	---------------	---	---	----------

Voters List 1880, Municipality Township of Walsingham.

PART I.—List of Persons Entitled to Vote at Both Municipal Elections and Elections to the Legislative Assembly.

POLLING SUB-DIVISION No. V.—Comprising Lots 9, 10, 11, 12, 13, 14, 15 and 16, in Concessions 3, 4, 5, 6, 7 and 8. Polling Place—Town Hall, Walsingham Centre.

NO. ON ROLL.	JUROR.	NAME.	LOT.	CON. OR STREET.	—	P. O.
11	J	Anger, George Y.	10	3	Owner	5
12	"	Anger, Byron	10	3	"	5
13	"	Anguish, Jacob	9	3	"	4
14	"	Anguish, Gilbert H.	9	3	F. S.	4
24	"	Andrews, Richard	11	5	Owner	5
31	"	Anderson, William			O see sub-div 2	2
32	"	Anderson, Walter	10	4	F. S.	" " " 2
692	"	Argyle, George	13	5	O see sub-div 4	6

706	J	Brandow, William R.	15	7	Owner	5
714	"	Bouk, John W.	9	8	"	8
70	"	Bonnett, A. M.	10&9	4	"	4
71	"	Bennett, Henry	10&9	4	Tenant	4
72	"	Bishoprick, John	11	5	Owner	4
73	"	Bishoprick, Oscar	11	5	F. S.	4
87	"	Byerly, Thomas	15	5	Owner	5
89	"	Brandow, Jacob C.	14	6	Owner	5
90	"	Beckett, Samuel	13	5	"	5
92	"	Bennett, Philo	12	5	"	5
84	"	Backhouse, John H.	16&15	4	see sub-div 2-3	2
363	"	Biddle James	13	5	Tenant	5
762	"	Beck, George	13	7	"	5

Biddle James

15 5

T

1017	J	Curtis, George	14	7	Owner	5
141	"	Carl, George	14	5	Tenant	2
147	"	Careless, Richard	13	6	Owner	5
148	"	Christmas, George	13	6	"	5
149	"	Clubine, Edward	13	5	"	5

NO. ON ROLL.	JUROR.	NAME.	LOT.	CON. OR STREET.	—	P. O.
150		Cronk, Dennis	13	5	Owner	5
773	J	Cook, William	12	7	"	5
774		Cook, Jonas	13	7	F. S.	5
775	"	Cook, William jr.,	14	7	Tenant	5
778	"	Cook, Walter	13	8	Tenant	5
780		Craig, William jr.,	12	8	F. S.	5
144		Chamberlin, Frederick	16	3	see sub-div 2-3	2
156	"	Cox, Edward	12	5	Owner	4
158		Carey, George W. M.	12	3	O see sub-div 2	2
817	"	Cruise, William	16	7	Owner	5
816		Cruise, George	15	8	"	5
366		Dair, Simeon	9	6	Tenant	5
820		Dair, Joseph	10	7	F. S.	5
171	J	Dancy, William	11	4	Owner	4
179		Day, John M.	12	6	"	5
180		Denny, William	13	5	"	5
181		Dease, Charles	12	5	Tenant	5
1018	"	Davis, Gideon	14	7	"	5
762	"	DeWolf, Arthur	13	7	Owner	5
204	J	Evans, Richard	15	3	Owner	2
205		Evans, Christopher	15	3	F. S.	2
296		Finlayson, James	13	3	Owner	5
242	J	Fach, Frederick	11	3	"	5
247	"	Forsyth, Ezekiel	10	4	"	4
248		Forsyth, Francis	10	4	F. S.	4
249	"	Finlayson, Henry M.	12	4	Owner	5
253		Franklin, Nelson	13	3	O see sub-div 2	2
256		Ferris, Francis	16	6	Owner	5
257		Ferris, Jasper	16	6	Occ.	5
258		Fletcher, Donald	13	5	Owner	5
269		Fry, James	13	5	Tenant	5
268		Fry, Alvin C.	12	5	Owner	5
278	J	Gamble, William	9	4	Tenant	4

P. O.		NO. ON ROLL.	JUROR	NAME.	LOT.	CON. OR STREET.		P. O.
Owner	5	919		Hepburn, William M.	9	8	Owner	4
"	5	920		Hepburn, Milson	9	8	"	4
F. S.	5	921	J.	Hossack, Thomas	13	7	"	5
Tenant	5	943	"	Hanna, Thos. F.	11	8	"	8
Tenant	5	960	"	Hill, Joseph	13&14	8	"	11
F. S.	5	286		Hutchinson, James	13	6	see sub-div 1-2-4	12
sub-div 2-3	2	296		Hines, Andrew	18	3	Tenant	5
Owner	4	297	"	Holst, Harold	10	5	T see sub-div 4	4
e sub-div 2	2	299		Hazen, John W.	10	5 O	" " "	4
Owner	5	296	"	Hepburn, Frederick	9	5	Owner	4
"	5	300	"	Hazen, Eugene	10	5	"	4
		302	"	Hazen, Jacob W.	10&11	5&6	"	4
		304	"	Huson, William	10	5&6	"	5
		306		Hutchinson, Charles	18	3	"	2
		312	"	Hutchinson, John	18	6	"	5
		313	"	Hawley, William	13	5	"	5
		314		Hawley, Nathaniel	13	5	Occ.	5
Tenant	5	322		Harris, Moses	(11	5		
F. S.	5				(12&16	5&4	Owner	5
Owner	4	587		House, Jacob	12	5	Tenant	5
"	5							
"	5							
Tenant	5							
"	5							
Owner	5							
		329	J	Jemerson, Hugh	16	5	Owner	5
		333		Jackson, George B.	16	5	"	17
		969		Jemerson, Whitson	10	7	"	5
Owner	2							
F. S.	2							
Owner	5							
"	5							
"	4	386		Kincaid, Robert	12	5	Owner	5
F. S.	4	259		Killmaster, John G.	13	5	"	17
Owner	5	990	J	Kerrigan, William	14	8	"	8
sub-div 2	2	984	"	Kern, Frederick	11	7	"	5
Owner	5	985		Kern, Louis	11	7	F. S.	5
Occ.	5							
Owner	5							
Tenant	5							
Owner	5							
		354	J	Light, Felix	13	4	Owner	5
		357	"	Lelond, Samuel	9	6	"	5
Tenant	4	359		Lefortuno, Louis	14	6	"	5

NO. ON ROLL.	JUROR.	NAME.	LOT.	CON. OR STREET.	—	P. O.
365		Lane, Joseph	9	6	Owner	5
367	J	Langfield, Andrew	10	6	"	5
368		Langfield, William	10	6	F. S.	5
362		Lawson, Charles	13	5	Tenant	5
350	"	Loucks, Andrew	9	3	Owner	4
349	"	Loucks, Jacob	16	3	"	4

776	J	Mason, John	14	7	Owner	3
181		McCall, Daniel A.	12	5	see sub-div 3	3
371		Mudford, Edward	13	3	Owner	5
372	"	Moore, Henry A.	12	3	"	5
401	"	Moulton, William	12	4	Tenant	5
402		McKay, James	9	4	Owner	5
410		Miller, Joseph	13	5	Tenant	5
411		Morgan, William	13	5	Owner	5
416		McIntosh, Alexander	11	6	"	5
417		Moyer, John	13	5	Tenant	5
423		McDonald, John	13	6	see sub-div 3	3
424		McDonald, Warren	13	6	" " " "	3
427		Mabee, Hugh A.	12	3	" " "	2
1017	"	Mather, William	14	7	Tenant	5
1299		Marshall, Edmond	16	8	Owner	5
1298	"	Marshall, Thomas	16	8	Tenant	5
1085		McKillen, Benjamin	11&13	8	Owner	8
1086	"	McKillen, Samuel	11&13	8	Tenant	8
1087	"	McKillen, James	11&13	8	"	8
1088	"	Murphy, James	15	8	Owner	8
1089	"	Murphy, Thomas	16	8	"	8
1890		Murphy, Thomas jr.	16	8	F. S.	8
389		Moulton, Asa	11	3	Owner	5

Patterson Wellington

480	J	Pretty, Henry	18	4	Owner	5
482	"	Pretty, Charles W.	16	3	"	2
492	"	Proper, John	14	6	Tenant	5
495		Phelan, John	13	5	Owner	5
497		Patterson, Anderson	10&13	6	"	5
498		Peronto, Michael	12	5	"	5
711		Procunier, Elijah M.	13	5	"	5

P. O.	NO. ON ROLL.	JUROR.	NAME.	LOT.	CON. OR STREET.	—	P. O.
5	541	J	Russell, Gilbert	13	5	Owner	5
5	544	"	Ribble, William	18	5	O&T	5
5	521		Reynolds, William	14	3	O see sub-div 3	2
4	1181		Rohrer, Jeremiah	10	7	Owner	5
4	1114	J	Rohrer, Henry	16	7	"	5
	574	J	Smith, Lewis	10	4&5	O see sub-div 4	4
	323		Stenebaugh, James R.	10&11	5	Tenant	4
3	274		Smith, Maurice O.	9	4	Owner	28
3	581		Saxton, Isaac	14	3	O see sub-div 2	2
5	583	"	Sova, Alexander	12	5	Tenant	5
5	584	"	Smith, W. F.	13	6	Owner	5
5	585	"	Steinhoff, Orlando G.	13	6	"	5
5	586	"	Smith, Henry	12	5	"	5
5	588	"	Smith, Isaiah	9	6	"	5
5	610		Shaw, Adam	13	5	Tenant	5
5	603		Trickett, Thomas	14	3	O see sub-div 2	2
5	604		Trickett, James	14	3	F. S. " " "	2
8	609	J	Tolman, Matthew	9	5	Owner	5
8	612	"	Terry, Henry	12	5	"	5
8	618	"	Townsend, John	13	5	"	5
8	298		Terrett, James	10	5	"	4
8	1282	"	Thompson, John	14	7&8	"	5
5	628		Underhill, John	15	5	Owner	5
5	627	J	Vanderburg, Henry	14	4	Owner	5
5	628	"	Vanderburg, Andrew	12	7	"	5

NO. ON ROLL.	JUROR.	NAME.	LOT.	CON. OR STREET.		P. O.
641	J	Winkworth, John	14	4	Owner	5
652	"	Wingrove, George	16	6	"	5
654	"	Wingrove, John	15	6	"	5
679	"	Wood, Rev. W.	15	7	0 see sub-div 2	2
1241	"	Wheeler, Henry	15	7	Owner	5
1242	"	Wingrove, Henry	16	7	Tenant	5
1243	"	Wingrove, Whitfield	16	7	"	5
1245	"	Wallace, William	9	7	Owner	17
1246	"	Wereley, Jacob	12	8	"	5
1247	"	Wereley, Thomas	12	8	F. S.	5
1248	"	Wereley, James	12	8	F. S.	5
1249	"	Wereley, George	12	8	F. S.	5
1269	"	Wingrove, Thomas	9	8	Owner	8
676	J	Yokum, Chester D.	16	5	Tenant	5
677	"	Yokum, Jacob L.	16	5	Owner	5

PART II.—List of Persons Entitled to Vote at Municipal Elections only.

NO. ON ROLL.	JUROR.	NAME.	LOT.	CON. OR STREET.		P. O.
281		Bunning, James	18	4	Owner	5
281		Hallum, George	18	4	Owner	5
1198		Smith, Henry J.	9	7	Owner	5
607		Terry, Isaac	10	4	Owner	4

Voters List 1880, Municipality Township of Walsingham.

PART I.—List of Persons Entitled to Vote at Both Municipal Elections
and Elections to the Legislative Assembly.

POLLING SUB-DIVISION No. VI.—Comprising Lots 17, 18, 19, 20, 21, 22, 23
and 24, in Concessions 4, 5, 6, 7, 8 and 9. Polling Place—School
House, east quarter townline, Concession 5—Morden
School House.

NO. ON ROLL.	JUROR.	NAME.	LOT.	CON. OR STREET.	—	P. O.
23	J	Anger, Henry	17	5	Owner	5
702	"	Arn, Cornelius	24	8	"	11
703	"	Arn, William	24	8	"	11
704	"	Allen, Jeremiah	24	7	"	11
705	"	Alexander, George	17	8	"	11
707	J	Brandow, Austin	17	7	Owner	5
708	"	Britton, Smith	18	7	"	5
758	"	Boolmer, John	23&24	9	Tenant	11
759	"	Boolmer, John B.	23&24	9	"	11
760	"	Boolmer, Matthias	23&24	9	"	11
761	"	Bowyer, William	21	3	"	11
771	"	Bridgeman, Thomas	20	9	Owner	11
772	"	Bouck, John A.	22	7	"	11
52	"	Brown, Peter	17	4	O see sub-div 1	12
74	"	Berry, Thomas	24	5	Owner	3
75	"	Bell, Isaac	24	4	Tenant	3
76	"	Bell, George	24	4	Owner	3
82	"	Boyington, George	19	5	Tenant	2
83	"	Boyington, Joseph	19	5	F. S.	2
85	"	Bennett, Aaron	24	6	Owner	3
86	"	Burger, Aaron	17	5	"	5
96	"	Becker, James M.	23	7	O see sub-div 3	3
97	"	Brandow, Henry	24	7	" " " " "	3
98	"	Brandow, Luke	24	7	" " " " "	3
101	"	Brandow, Henry jr.	24	7	" " " " "	3
110	"	Brown, Isaac	17	4	Owner	2
111	"	Brown, Albert	17	4	Tenant	2
112	"	Brown, Isaiah	17	4	"	2
914	"	Bates, John	20	8	"	11
142	J	Cope, John H.	23	4	Tenant	3

NO. ON ROLL.	JUROR.	NAME.	LOT.	CON. OR STREET.	—	P. O.
145	J	Chambers, James	18	6	Owner	5
146		Chambers, Joseph	18	6	F. S.	5
814		Cross, William	28	7	Owner	11
815	"	Chambers, John	20	7	"	11
816		Cruise, George	17	7	O see sub-div 6	5
817		Cruise, William	17	7	O see sub-div 6	5
818	"	Carnahan, John	18	8	Owner	11
818		Dickinson, John	20	7	Occ.	3
172		Darley, George	17	5	Occ.	5
204		Dimond, Harvey W.	24	5	O see sub:div 2	2
206		Evarts, John	24	5	Owner	29
855	J	Evans, Edgar	22	8&9	"	11
856	"	Evans, John	22	8&9	"	11
857	"	Evans, James	22	8&9	"	11
858	"	Ecker, Abram	24	9	"	11
859		Fish, Robert	18	7	Owner	5
250		Fish, George	20	4	Owner	3
251		Ferris, George	20	4	O see sub-div 3	3
918		Gould, John H.	20	8	Owner	30
915		Gordon, William	28	9	"	11
916		Gilbert, John S.	28	7	"	11
917		Graves, John J.	20	8	"	11

P. O.	NO. ON ROLL.	JUROR.	NAME.	LOT.	CON. OR STREET.		P. O.
	922	J	Hutchinson, Alexander	19	7&8	Owner	5
	958		Hall, James	20	9	Tenant	11
	959		Hunter, John	19	9	Owner	11
	963		Hanna, Thomas	17	8	"	8
div 6	967		Hagan, William	17	7	"	11
div 6	965	"	Hamilton, John	23	9	"	11
r	966		Hamilton, Ebenezer	23	9	F. S.	11
	964	"	Halliday, David	20	8	Owner	11
	981		Jones, Alfred	24	7	Owner	11
	982		Johnson, Levi	22	7	"	11
div 2	983		Johnson, Pheres	20&24	8&7	Tenant	11
	993	J	Knowles, William	17&18	9	Owner	11
	994		Knowles, Thomas	17&18	9	F. S.	11
	995		Kries, Peter	18	8	Owner	11
	361		Laymon, James L.	17	6	F. S.	5
	1016		Loucks, Jeremiah	24	9	Owner	5
wner	354	J	Linington, Lemuel	22	8	"	3
wner	355		Linington, Hiram	22	8	"	3
ab-div 3	356		Linington, Albert	22	8	F. S.	3
	360	"	Laymon, Thomas	17	6	Owner	5
		"	Lucas, Stephen	19	4	Tenant	2
wner	1219	J	Miller, John W.	21	8	Tenant	11
"	403	"	Myers, William H.	20&21	4	O see sub-div 3	3
"	404		Myers, John	21	4	F. S.	3
"	405		Myers, John	21	4	Owner	3

NO. ON ROLL.	JUROR.	NAME.	LOT.	CON. OR STREET.		P. O.
408		McCall, Daniel A.	22, 23, 20	4, 5, 6,	O sub-div 3	3
409		McBurney, William	" " "	" " "	" " "	3
1019	"	McCroden, William	18	7	Owner	5
1074	"	McBurney, James	24	9	"	11
1079	"	McPherson, Absolom	19	8	"	5
1080	"	McPherson, John S.	19	8	F. S.	5
1083	"	Mayo, George	23	7&8	Owner	11
1084	"	Mayo, Robert	23	7&8	"	11
1092	"	Murphy, Timothy	19	9	Tenant	11
1093	"	Mayo, Edward	24	7	Owner	3
758	"	Murphy, John	23	10	"	11
1049	"	McEwen, Walter	21	8	"	9
1050	"	McEwen, John	21	8	"	9
1091	"	Murphy, John	17	9	Tenant	8
1094	J	North, Robert	23	8	Owner	11
460	J	Ponting, George	18	4	Owner	2
461	"	Ponting, Henry	18	4	"	2
508	"	Ponting, Benjamin	19	4	"	2
482	"	Price, Henry	24	6	T see sub-div 8	8
483	"	Price, Cornelius	24	6	" " " "	3
484	"	Price, Stephen	24	6	" " " "	3
1118	"	Perrott, Thomas	23	8	Owner	11
1148	J	Roney, Michael	22	5	Owner	11
1154	"	Rinker, Henry	18	9	"	11
1155	"	Rodgers, James	24	7	"	3
588	"	Richards, George C.	24	6	"	3

P. O.
 b-div 3 3
 " " 3
 ner 5
 " 11
 " 5
 S. 5
 ner 11
 " 11
 nant 11
 ner 8
 " 11
 " 9
 " 9
 nant 8

 wner 11

 wner 2
 " 2
 " 2
 b-div 8 8
 " " 3
 " " 3
 wner 11

 wner 11
 " 11
 " 3
 " 3

NO. ON ROLL.	JUROR	NAME.	LOT.	CON. OR STREET.	P. O.
560		Smith, Daniel	18	4	Owner 2
561		Smith, Henry	17&18	4	" 2
576		Simons, Edward	18	5	" 3
577		Sherman, John	19	4	Tenant 3
578	J	Shoup, John	21&22	4	Owner 3
579		Shoup, Christian	21&22	4	F. S. 3
580		Spencer, E. M.	18	6	Tenant 5
582	"	Springsted, Ransom	19	6	Owner 5
598		Smith, Thomas	20	4 O gas	sub-div 2-3 2
599		Smith, Thomas H.	20	4 T	" " " " 2
1156	"	Somerville, James	19	7	Owner 5
1157	"	Sickles, Cephas	17	7	" 5
1213		Sherk, Uriah	21	9	" 11
1214	"	Sherk, Uriah jr.,	21	9	Tenant 11
1215	"	Sherk, James	22	9	Owner 11
1216	"	Siparell, Edward W.	20	9	" 11
1217	"	Sanders, John	21	8	" 11
1218	"	Shoup, Christian	21	8&9	" 11
818		Tisdale, D.	20	7	Owner 17
1230	J	Tisdale, Ephraim	17	9	" 11
1231		Tisdale, Ephraim jr.	17	9	F. S. 11
608		Teft, Peter	17	5	Owner 5
628		Underhill, Edward	18	5	Tenant 8
629	J	VanWagoner, Lotis	22	4	Owner 3
642		Watts, Benjamin	20,21,24,	4,5,6,	Osub-div 8 3
648		Watts, John	do do do	do do do	do do do 3

NO. ON ROLL.	JUROR.	NAME.	LOT.	CON. OR STREET.	—	P. O.
644	J	Wingrove, Wallace	24	4	Tenant	3
649	"	Wingrove, Wilberforce	18	5	Owner	5
650		Wingrove, James	17	6	"	5
651		Wingrove, Alonzo	17	6	F. S.	5
668	"	Welch, Benjamin	19	6	Owner	5
1295	"	Wheeler, William J.	19	7	"	5
1243		Wingrove, Whitfield	17	7	T see sub-div	5 5
1244		Wingrove, Henry	17	7	"	" 5
1244		Wingrove, George	17	7	O	" 5
1296	"	Whitehead, Peter	23	8	Owner	11
1297		Wilkins, William	24	7	"	11

PART II.—List of Persons Entitled to Vote at Municipal Elections only.

NO. ON ROLL.	JUROR.	NAME.	LOT.	CON. OR STREET.	—	P. O.
1079		McIntosh, Wilham	20	9	Tenant	11
568		Smith, Samuel	18	5	Owner	2
626		Unger, Henry	24	6	Owner	3

Voters List 1880, Municipality Township of Walsingham.

PART I.—List of Persons Entitled to Vote at Both Municipal Elections
and Elections to the Legislative Assembly.

POLLING SUB-DIVISION No. VII.—Comprising Lots 1, 2, 3, 4, 5, 6, 7 and 8,
in Concessions 9, 10, 11, 12, 13 and 14. Polling Place—Winter's
School House.

NO. ON ROLL.	JUROR.	NAME.	LOT.	CON. OR STREET.	—	P. O.
682	J	Alward, James	5&6	12&13	Owner	15
683	"	Atkinson, Charles	2	12	"	15
684	"	Atkinson, Robert	2	12	"	15
685	"	Anscomb, William	6	11	"	8
686	"	Anscomb, James C.	6	11	Tenant	8
687	"	Anscomb, Thomas H.	6	11	"	8
688	"	Anscomb, Lorenzo M.	7	11	Owner	8
689	"	Alward, John	6	12	"	8
692	"	Argyle, George	5	10	O see sub div 5-4	6
693	"	Anger, William F.	6	10	Owner	6
694	"	Abbott, Isaac	2	9	"	6

718	J	Burgess, John	6	14	Owner	8
721	"	Boyd, William	4	13	"	15
725	"	Boncer, Thomas	5	12	"	8
726	"	Boncer, George	5	12	F. S.	8
728	"	Beemer, Marshall	4	13	Tenant	8
729	"	Barnes, William	3	12	Owner	15
730	"	Blundell, William	3&4	11&12	"	8
781	"	Butler, James	6	11	"	8
781	"	Bouncer, James	6	12	"	8
782	"	Brackenberry, Samuel	8	12	"	8
785	"	Brown, Stephen	4	9	"	6
786	"	Bronson, George	6	10	"	6
788	"	Bowman, Amos B.	8	14	"	10

Balkam Kel. 5 11 T 8

787	J	Case, William C.	8	14	Tenant	10
789	"	Chadwick, William H.	1	14	Owner	15
790	"	Curtis, Albert J.	2	14	"	15

NO. ON ROLL.	JUROR.	NAME.	LOT.	CON. OR STREET.	—	P. O.
791	J	Connor, Robert	6	13	Owner	7
792	"	Carrier, John G.	7	14	"	7
794	"	Cridland, Edwin	4	9	"	10

821	J	Disher, John	5	14	Owner	7
822	"	Doyle, John W.	5	14	"	35
825	"	Downey, John	8	13	"	7
827	"	Dawson, William	7	12	"	8
829	"	Dawson, Frederick	7	12	"	8
830	"	Davis, Job	5	12	"	8
831	"	Davis, John H.	7	9	"	6
1224	"	Downey, Bernard	8	13	"	40

851	J	Ecker, James	6	10	Owner	8
1277	"	Ecker, David	9&7	8	"	8

861	J	Fitzsimmons, James	3	14	Owner	15
862	"	Farrar, William B.	4	14	"	15
863	"	Fairburn, James	3	12	"	15
864	"	Fairburn, John J.	3	12	F. S.	15
865	"	Flashman, James	1	11	Owner	15
866	"	Fishback, Henry	3	11	"	8
867	"	Fishback, Godby	3	11	F. S.	8
869	"	Fick, Peter	4	13	Tenant	8
872	"	Fick, Isaac	1	9	Owner	8
873	"	Franklin, Wellington	2&3	9	"	6
270	"	Franklin, William B.	2	10	O see sub-div	2 2
253	"	Franklin, Nelson	2	11	" " " "	2

891	J	Graden, Samuel	2	14	Tenant	15
892	"	Graden, Thomas	2	14	Owner	15

P. O.	NO. ON ROLL.	JUROR.	NAME.	LOT.	CON. OR STREET.		P. O.
7	893		Godby, Robert	1	11	Owner	15
7	898	J	Godby, George	1	11	T&O	15
10	894	"	Godby, Charles	1	11	Owner	15
	895	"	Griffin, E. B.	7	12	"	8
	898	"	Gable, John	5	11	"	8
	899	"	Gable, Lemon	5	11	Tenant	8
	900		Garner, Jacob	7	10	Owner	8
	901		Green, John	7	10	"	36
			<i>Gable Frank</i>	<i>7</i>	<i>10</i>	<i>T</i>	<i>8</i>
7							
35							
7							
8							
8							
8							
6							
40							
	714	J	Hosmer, John	6&7	14	Tenant	8
	927		Hyland, John	3	14	Owner	35
	929		Housberger, Enos	5	13	"	8
	930		Hulbert, William	7	12	"	8
	939		House, John S.	1	10	"	8
	940		House, John S.	1	10	Tenant	8
	941		House, James C.	1	10	F. S.	8
8							
8							
	976		Jackson, Edward	8	9	Owner	37
	970	J	Jeneraux, David	1	14	"	15
	971	"	Johnson, James	3	13	"	15
	972		Joice, Solomon	1	10	"	15
	977	"	Jackson, Charles	8	13	"	8
15							
15							
15							
15							
8							
8							
8							
8							
8							
6							
2							
2							
"							
	987	J	King, Joseph	2	11&10	Tenant	8
	1001	J	Leo, Benjamin	4&1	14	Owner	15
	1004	"	Long, William	5	11	"	8
	1105	"	Long, Edward	5	10	"	8
	1006	"	Leighfield, William	5	10		
				6	9	O see sub-div 4	6

7
35
7
8
8
8
6
40

8
8

15
15
15
15
15
8
8
8
8
6
2
2
" 2

15
15

NO. ON ROLL.	JUROR.	NAME.	LOT.	CON. OR STREET.		P. O.
1020		Marshal, Edmund	8	11	Owner	8
1027	J	Meikle, William	3	13	"	7
1028	"	Mitchell, Albert	2	14	"	7
1029	"	Mansill, Nathan	2&3	13	"	15
1030		Mansill, Joseph	2&3	13	F. S.	15
1031		Mosher, Jehu	2	12	Owner	15
1032	"	McGregor, James	5&6	13	"	15
1034	"	Mills, John	5	12	"	8
1035	"	McBride, Samuel	1	12	"	15
1036		Mulberger, Anthony	8	11	"	8
1039	"	McKibbon, William	8	12	"	8
1041		Mills, Robert	8	11	"	8
1042		Mills, William	6	11	"	8
1043	"	Moore, John A.	1	9&10	"	6
1044	"	Moore, John N.	7	9	"	6
1045		Murtland, Richard	8	9	"	6
1046		Murtland, Ira	8	9	"	6
441		Nevitt, William	1	12	Owner	3
1262		Ostrander, John	8	14	Owner	7
		<i>Ostrander John</i>	6	13	<i>Occ.</i>	8
1099		Parney, Vincent	1	14	Tenant	15
1100	J	Parney, David	1	14	Owner	15
1101	"	Patient, Benjamin	7	14	"	7
1102	"	Prossy, James S.	4	11	"	8
1103		Pressy, Enos	4	11	Occ.	8
1118	"	Priddle, Stephen	5	9	O see sub-div B	2
1121		Ramey, Casper	4	14	Owner	88
1122	J	Reid, John	7	13	"	7

NO. ON ROLL.	JUROR.	NAME.	LOT.	CON. OR STREET.	—	P. O.
8	J	Reid, Duncan	7	13	Owner	7
7	"	Robinson, Sherman	7	14	"	7
7	"	Reid, David	8	14	"	7
15	"	Rolph, George	5	13	"	7
15	"	Rutlege, Charles	1	12	Tenant	15
15	"	Rutlege, John	1	12	Owner	15
8	"	Robinson, George B.	1	11	"	15
15	"	Robinson, Jonathan	2&3	11	"	15
8	"	Rohrer, Jacob	3	10	"	6
8	"	Rohrer, Wallace W.	5	9	"	6
8	"	Rohrer, John J.	5	9	"	6
8	"	Rohrer, Daniel	4	9	"	6
6	"	Robinson, James V.	1	13	"	15
6						
6						
6						
829	J	Sullivan, Alexander	7	12	Tenant	8
1037	"	Swick, Stephen	8	11	"	8
1038	"	Swick, Absolom	8	11	"	8
1171	"	Slaght, Peter	8	14	Owner	10
1172	"	Slaght, Charles	8	14	F. S.	10
1173	"	Smith, G. W.	7	14	Owner	10
1174	"	Simons, Hiram	5	14	"	10
1175	"	Smith, David	1	14	"	15
1176	"	Slaght, George A.	1	13	"	15
1177	"	Slaght, James	1	13	"	15
1178	"	Stratton, Henry	3	14	"	39
1179	"	Swance, John	1	13	"	15
1181	"	Smith, Jacob	1&2	14	"	15
1180	"	Shaw, Smith	7	10	F. S.	8
1189	"	Shaw, John M.	7	10	Owner	8
1193	"	Stewart, Charles	8	11	"	8
1194	"	Stewart, John	8	11	"	8
1195	"	Stewart, Charles jr.	8	11	"	8
1114	"	Solway, George	5	9	"	2
1182	"	Sinden, Samuel	4	13	"	
1183	"	Sinden, L. M.	4	13	F. S.	
1184	"	Sinden, Squire	4	13	F. S.	
1223	"	Taylor, Solomon	6	14	Owner	8
1224	"	Taylor, Asa	8	13	Tenant	8

NO. ON ROLL.	JUROR.	NAME.	LOT.	CON. OR STREET.	—	P. O.
727		Wark, Henry	4	12	Owner	8
1252		Whitney, Sardine	1	12	"	15
1253	J	Willis, Robert	2	13	"	15
1254	"	Wilson, John E.	5	14	"	15
1255	"	Whitehead, Josephus	6	14	"	7
1256	"	Woodward, William	6	14	"	7
1257	"	Woodward, Large	6	14	"	7
1258	"	Wilson, Mahlon	7&8	14&14	"	7
1259		Wilson, Charles	do	do	F. S.	7
1260		Wilson, Mark	do	do	F. S.	7
1261		Wilson, William H.	8	14	Tenant	7
1263	"	Winters, Samuel	2	12	Owner	15
1264	"	Winters, Gable	5	11	"	8
1265		Winch, John	6	12	"	8
1270		Wilson, Daniel	8	10	"	8
1271	"	White, William	5	10	"	8
1272		Wiley, Samuel	2	10	"	6
1274	"	Williams, Henry B.	4	10	"	6
1275		Williams, John E.	4	10	F. S.	6
1276	"	Williams, William P.	4	10	Owner	6
1277	"	Wilson, Thomas	7&8	9	Occ	6
1279		Wilcox, Abram	7	9	Owner	6
868		Wark, John	4	13	"	8
1806	J	Zimmer, Frederick	3	11	Owner	8

PART II.—List of Persons Entitled to Vote at Municipal Elections only.

NONE.

Voters List 1880, Municipality Township of Walsingham.

PART I.—List of Persons Entitled to Vote at Both Municipal Elections
and Elections to the Legislative Assembly.

POLLING SUB-DIVISION No. VIII.—Comprising Lots 9, 10, 11, 12, 13, 14, 15
and 16, in Concessions 9, 10, 11, 12, 13 and 14. Polling Place—Langton.

NO. ON ROLL.	JUROR.	NAME.	LOT.	CON. OR STREET.	—	P. O.
680		Austin, Louis	12	12	Owner	8
681		Awford, John	10	14	"	7
688		Ansecomb, Lorenzo W.	12	12	O see sub-div	7 8
691	J	Armstrong, John	10	10	Owner	8
697		Axford, John W.	12	12	"	8
709		Boughner, Leeman	13	12	Owner	8
710		Bloomfield, Hiram	12	12	Tenant	8
712		Boughner, George	12	12	Owner	8
715	J	Brown, Theophilus	11&12	12	"	8
716	"	Boughner, David	13	13	"	8
717		Boughner, Samuel	13	13	F. S.	8
718	"	Boughner, Hiram	12	13	Owner	8
719		Brown, Walter	9	14	"	7
720	"	Burley, Thomas	9	13	Tenant	7
722	"	Barton, Thomas	9&10	14	Owner	7
723		Barton, Arthur	9&10	14	F. S.	7
724	"	Boughner, Matthias	10	14	Owner	7
724		Berdane, Theodore	10	14	"	31
734	"	Byerly, William A.	10	10	Tenant	8
748		Bunker, Robert	16	13	Owner	8
749		Bunker, Robert jr.	16	13	F. S.	8
751	"	Bain, William	10	12	Owner	8
752		Boughner, Wesley	14	12	"	8
753		Boughner, Cameron	14	12	F. S.	8
764	"	Boyd, William S.	16	9	Owner	8
765		Boyd, Sunnel	16	9	F. S.	8
766		Boyd, Nathaniel	16	9	F. S.	8
767		Boyd, John	16	9	F. S.	8
768	"	Boyd, James	11&12	9	Owner	8
746		Bloomfield, Edward	9	12	"	9
1163		Comeer, Richard	12&13	12	Owner	8
1058	J	Conklin, James	13	13	Tenant	8

NO. ON ROLL.	JUROR.	NAME.	LOT.	CON. OR STREET.		P. O.
			13	9	Owner	8
780	J	Craig, William	13	9	Owner	8
781	"	Cruise, Peter	13&14	9&10	"	8
782	"	Cruise, James H.	13&14	9&10	F. S.	8
786	"	Cromwell, Motthew	11	14	Owner	10
794	"	Cattle, Joseph	14	12	"	10
800	"	Chambers, Isaac	16	12	"	8
801	"	Chambers, Reuben	16	12	F. S.	8
802	"	Collings, Joseph	13	10	Owner	8
803	"	Cupples, Samuel	14	10	"	8
804	"	Cole, William	16	10	"	8
805	"	Collings, Thomas H.	16	11	"	8
806	"	Collings, John	16	11	"	8
807	"	Collings, David	13	10	"	8
812	"	Campbell, John	11	10	"	8
823		Downey, Daniel	9	13	Owner	7
824		Downey, Robert	9	13	F. S.	7
826	J	Downey, Henry	11	13	Owner	7
836	"	Downey, Matthew	11&12	13&14	"	7
837	"	Doan, Leonard	15	24	"	8
843	"	Deeg, Frederick	15	10	"	8
844	"	Deeg, John	15	10	F. S.	8
845	"	DeWitt, Oran D.	12	9	Owner	8
846	"	DeWitt, Edward	12	10	"	8
847	"	Dunkin, Joseph	12	10	"	28
848		Ecker, Abram	9	12	Tenant	8
849		Eston, John	11	12	"	8
853		Earl, Zemphon	11	13	Owner	7
860		Flanerty, William	13	11	Owner	8
870		Fick, McIntyre	9	10	Tenant	8
871	J	Fick, Harvey	9&8	10	"	8
877	"	Fisher, James W	12 13 & 14	14	Owner	8

NO. ON ROLL.	JUROR	NAME.	LOT.	CON. OR STREET.	P. O.
878		Fisher, Peter	12 13 & 14	12&14	Owner 8
883	J	Fleming, Donald	16	12	" 8
887	"	Pick, Abner	11	11	" 8
889	J	Ghering, John	12	13	Owner 8
896	"	Gillett, Albert	10	9	O sec sub-div 4 8
897		Gillesby, George	9	11	Owner 8
909		Gray, George	16	13	" 9
910	"	Gray, George A.	16	13	Tenant 9
923	J	Hagan, Craig	13&9	10&11	Owner 8
924		Husband, Joseph	12	11&12	" 8
928	"	Hind, John	11	12	" 8
931	"	Hunt, James	10	11	" 3
932	"	Hellyer, Thomas	19	12	" 8
934	"	Holmes, Robert	11&12	12&10	" 8
936		Hinks, James	9	11	" 8
537		Hinks, S. B.	9	11	F. S. 8
938		Hinks, William J.	9	11	F. S. 8
942		Howell, Samuel	10	9	Owner 8
950	"	Hethrington, John	15&13	14&12	" 8
951		Hethrington, George	15&14	14&12	F. S. 8
952	"	Hethrington, Cuthbert	15	14	Owner 8
962	"	Hagan, William	15	9	" 8
1150		Hemple, Joseph	15	10	" 8
1151		Hemple, Henry	15	10	" 8
1149	"	Hohesell, Edward	15	10	" 8
979	J	Jarvis, Isaac	11	9	Owner 32
980	"	Jarvis, Edward	11	9	Tenant 32

NO. ON ROLL.	JUROR.	NAME.	LOT.	CON. OR STREET.	—	P. O.
986		Kenny, Robert	12	12	Owner	8
991	J	Knowles, James B.	13	10	"	8
992		Knowles, James	13	10	"	8
996		Kerrigan, William	15&14	9&8	O see sub-div 5	8
997	J	Laymon, Ephraim	13&11	9	Owner	8
998		Laymon, Frank	13&11	9	F. S.	8
999		Lamb, William	12&13	11	Owner	8
1000	"	Loudsberry, Murray	9	14	Tenant	10
1002	"	Lovel, Sylvanus	9	13	"	7
1008		Lefler, Alum	15	14	Owner	10
1012	"	Lear, William	15	11	"	8
1015	"	Laymon, William D.	13	11	"	8
1020	J	Miller, Harrison	12	12	Owner	8
1021	"	Marshall, Edmund	12	12	O see sub-div 7	8
1022		Mayo, Thomas	12	12	Owner	8
1024		Matthews, Ziba	12	13	"	10
1025		McQueen, David	11	14	"	33
1026	"	McCready, John	10	14	"	10
1033	"	McConkey, Leonard	10	12	"	8
1040	"	McKinley, John	9	12	"	8
			12	11&12	"	8
1052	"	McMaster, James	16	14	"	8
1053		McMaster, William G.	16	14	F. S.	8
1054	"	McMaster, James jr.	16	14	Owner	8
1055	"	McMaster, Frederick	16	14	"	8
1056	"	McMaster, John	16	14	"	8
1057	"	Morrison, James	14	14	"	8
			13	13	"	8
1059	"	McCready, James	14	13	"	8
1066	"	Milne, Peter	16	11	"	8
1067		Milne, Robert	16	11	F. S.	8
1068	"	McDonald, Jonas	13	11	Tenant	8
1081		Moore, Edward	14	9	Owner	8
1082		Moore, James J.	14	9	F. S.	8
769	"	McDowell, Matthew	12	13	Owner	8

NO. ON ROLL.	JUROR	NAME.	LOT.	CON. OR STREET.		P. O.
1095		Oliver, James	11	14	Owner	7
1096		Oliver, John W.	10	14	"	7
1097		Oliphant, Aaron	18&14	14	"	34
1098		Ostrander, John	12	11	"	
1098	J	Proulx, Mitchell	13	12&11	Owner	8
	"	Pickersgill, Thomas	14	12	"	8
711		Rutherford, S. F.	12	12	Owner	38
1118		Ryan, William	12	11	Tenant	8
1119	J	Reid, Willis	12&13	11&12	Owner	8
1146	"	Robinson, Hiram	14	10	"	8
1152	"	Rolloson, Aaron	15	11	"	8
1153		Rolloson, Charles	15	11	F. S.	8
1125		Reid, David	9	14	O see sub-div 7	7
		<i>Rogues Arnold -</i>	<i>12</i>	<i>14</i>	<i>T</i>	<i>10</i>
1158		Scriven, John	12	12	Owner	8
1159		Smith, William	12	12	"	8
1160	J	Steinhoff, John	12	11	"	8
1162	"	Scott, Robert	12&13	12	Tenant	8
1164		Secord, John	12	12	Owner	8
1165		Schooley, Herman	12	12	"	8
1166	"	Sullivan, James	12	11	"	8
1167	"	Stiverd, Benjamin	13	12	"	8
1168	"	Stiverd, James	13	12	"	8
1169	"	Smith, Joseph	13	14	"	8
1170	"	Smith, Jeremiah	11	14	"	10
1182	"	Sinden, Samuel	10	13	O see sub-div 7	7
1183		Sinden, L. M.	10	13	F. S.	7
1184		Sinden, Squire	10	13	F. S.	7
1185	"	Sinden, Solomon	9&10	13&11	Owner	7
1186	"	Snively, Timothy	9	11	"	8
1187		Snively, John	10	12	"	8
1188		Snively, Alpheus L.	9	11	"	8

NO. ON ROLL.	JUROR.	NAME.	LGT.	CON. OR STREET.	—	P. O.
1189	J	Shaw, John H.	11	12	O see sub-div	7 8
1190		Shaw, Smith	11	12	F. S.	" 8
1191	"	Soper, Jackson	9	9	Owner	8
1192	"	Shoff, Albert	9	10	"	8
1196	"	Snively, William W.	9	11	"	8
1197		Scott, Pearson	11	14	"	8
1269	"	Stewart, Henry	15	10	"	8
1210		Stewart, Henry jr.	15	10	F. S.	8
1211		Stewart, John	15	10	F. S.	8
1003		Sinden, Foster C.	9	13	Occ.	7
890	"	Sipes, Henry	12	13	Tenant	8
1220		Thompson, John	12	12	Owner	8
1221		Tweedale, Jos. M.	13	11	"	8
1222		Trask, George	12	12	"	8
1225	"	Tait, Malcolm	9	9	"	8
1226		Tait, John	9	9	F. S.	8
1280		Tisdale, Ephraim	16	10	O see sub-div	6 11
1281		Tisdale, Ephraim jr.	16	10	F. S.	" 11
14		Taylor, William	15	12&13	Owner	17
		Vail, Charles L.	13	9	Tenant	8
		Vail, Charles	13	9	Owner	8
985		Walker, Weedon	10	12	Tenant	8
746		Wilson, Taylor	9	12	Occ.	8
1250		Wisson, Henry	12	12	Owner	8
1251	J	Weeks, Cyrus	12	13	"	15
1266	"	Wingrove, Wesley	10&11	11	"	8
1268	"	Wilson, James H.	11	14	"	8
1269	"	Wingrove, Thomas	11&12	11&12	O see sub-div	5 8
1291	"	Walker, William	14	11	Owner	8
1293		Walker, David	14	12	"	8
1294		Wilson, James T.	15	9	"	17

PART II.—List of Persons Entitled to Vote at Municipal Elections only.

NO. ON ROLL.	JUROR	NAME.	LOT.	CON. OR STREET.		P. O.
850		Berry, John	12	11	Owner	8
850		Edgeworth, Miles	12	11	Tenant	8
902		Gray, A. W.	12	11	Owner	9
925		Hall, James	12	11	Tenant	8
		<i>Lake John</i>	<i>12</i>	<i>11</i>	<i>T</i>	<i>8</i>
1028		Mansell, Levi	12	12	Owner	8
		<i>Mc Caffray James</i>	<i>13</i>	<i>10</i>	<i>occ</i>	

Voters List 1880, Municipality Township of Walsingham.

PART I.—List of Persons Entitled to Vote at Both Municipal Elections
and Elections to the Legislative Assembly.

POLLING SUB-DIVISION No. IX.—Comprising Lots 17, 18, 19, 20, 21, 22, 23
and 24, in Concessions 10, 11, 12, 13 and 14. Polling Place—
Holtby's School House.

NO. ON ROLL.	JUROR.	NAME.	LOT.	CON. OR STREET.	—	P. O.
695	J	Aker, Hugh	21	13	Owner	9
696	"	Awford, John	24	10	"	11
699	"	Able, John	22&24	10&11	"	11
700	"	Able, William	22&24	10&11	"	11
740		Booth, John	19	14	Owner	9
741		Booth, Joseph	19	14	F. S.	9
742	J	Booth, Archibald	20	14	Owner	9
743	"	Booth, John jr.	20	14	"	9
744		Brown, Joshua	21	14	"	9
745		Bloomfield, Edward	19	14	O see sub-div 8	9
747	"	Ball, Jonathan	17	13	Owner	9
750	"	Brackenberry, John	22	12	"	9
751		Bain, William	17&18	11	O see sub-div 8	9
754	"	Brandow, Oliver	19&20	10	Owner	8
755		Brandow, Jacob	19&20	10	"	8
757	"	Bloomfield, Nelson	20 21 & 23	10	"	32
758		Boolmer, John	23	10	T see sub-div 6	11
759		Boolmer, John B.	23	10	" " " "	11
760		Boolmer, Matthias	23	10	" " " "	11
761		Bowyer, William	20	10	O " " "	11
763		Barclay, James	18	10	Owner	8
1280		Bowers, Bernard	18	14	"	8
790		Charlton, William	17	14	Owner	9
792		Cole, Jacob	23	13	"	9
793		Cole, Obed	23	13	F. S.	9
794		Cattle, Joseph	19	13	O see sub-div 8	9
795	J	Cole, W. J.	17	14	Owner	9

NO. ON ROLL.	JUROR	NAME.	LOT.	CON. OR STREET.	P. O.
796	J	Curtis, Thomas	17	12	Owner 9
797	"	Cattle, Edward B.	19	13	" 9
798		Cattle, John B.	19	13	F. S. 9
799		Cattle, George H.	20	12	Owner 9
806		Collings, John	23	11	O see sub-div 8 8
807		Collings, David	18	10	" " 8
808	"	Cane, David	20	11	Owner 8
809	"	Cook, John F.	22	11	Tenant 11
810	"	Chambers, Elias	20	11	Owner 11
811	"	Craig, Robert	19	10	" 11
907		Charlton, John M. P.	18	13	" 9
1064	"	Chambers, Elias	21	11	"
838	J	DeLong, G. D.	21	13	Owner 9
839	"	Doan, Jonathan	17	13	" 9
840		Davis, Eli	21&22	11	" 11
841		Dales, Henry	23	10	" 11
842	"	Dales, George	23	10	" 11
		Ellison, Joseph B.	18	12	Owner 8
		<i>Ferguson Nelson</i>	21	13	<i>owner 27</i>
879	J	Ferguson, James	21	13	owner 9
880		Ferguson, John H.	21	13	F. S. 0
881		Ferman, Henry	19	12	Owner 8
882	"	Ferman, Benjamin	20	12	" 8
884	"	Fairchild, Joseph	24	11	" 11
885	"	Forbes, Peter	22	10	Tenant 11
886	"	Forbes, William	22	10	Owner 11
1062	"	Franklin, Nathaniel	21	12	Tenant 9
903		Graves, James A.	24	13	Owner 9

ty
 tions
 2, 23
 P. O.
 9
 11
 11
 11
 9
 9
 9
 9
 9
 8
 9
 9
 8
 9
 8
 8
 32
 6 11
 " 11
 " 11
 " 11
 8
 8
 9
 9
 9
 8 9
 9

NO. ON ROLL.	JUROR.	NAME.	LOT.	CON. OR STREET.	—	P. O.
904		Graves, Joseph P.	24	12	"	9
906	J	Gray, Thomas C.	18	13	"	9
908		Gray, George R.	18	13	F. S.	9
911	"	Gee, Peter W.	23	11	Owner	11
912	"	Gee, Peter	23	11	"	11
948	J	Hillyer, Samuel C.	24&23	14	Owner	9
949	"	Hayes, John C.	18	14	"	9
953	"	Holtby, John	18	12	"	9
954	"	Harrison, Henry R.	23	12	"	9
955	"	Hill, William	20	11	"	8
956	"	Herbert, George	17	11	"	8
957	"	Hodge, William	24	10	"	11
958	"	Hall, James	20	10	T see sub-div 6	11
960	"	Hunter, William H.	17	11	Tenant	11
961		Hill, Joseph	18	10	O see sub-div 5	11
960		Hunter, John	17	11	" " 6	11
974	J	Jackson, Edwin	20&21	14&13	Owner	9
976		Jackson, Thomas H.	20&21	14&13	F. S.	9
979		Jarvis, Isaac	20&21	10&11	O see sub-div 8	32
980		Jarvis, Edward	20&21	10&11	T " "	32
982		Johnson, Levi	24	10	Owner	11
977		Jackson, Charles	19	10&11	O see sub-div 7	8
988	J	Kellum, Walter	17	14	Owner	9
989		Kellum, Jason	17	14	Occ.	9
990		Kellum, Warren	17	14	F. S.	9
991		Knowles, James B.	17	10	O see sub-div 8	9
992		Knowles, James	17	10	" " "	9
993		Knowles, William	17	10	" " "	6 11
994		Knowles, Thomas	17	10	" " "	11

NO. ON ROLL.	JUROR.	NAME.	LOT.	CON. OR STREET.	—	P. O.
1009		Lee, Enoch	24	13	Owner	9
1011		Louks, William	28	14	"	9
1014		Laymon, George	20	11	"	8
1047		Marsland, John	22	14	Owner	9
1048	J	Marsland, Robert	23	14&13	Tenant	9
1849		McEwen, Walter	24	13	O see sub-div 6	9
1052	"	McKim, Robert	22	13	Owner	9
1060	"	Messeccar, Hiram	19&20	12	"	9
1061	"	Messeccar, Eli	21	12	"	9
1063	"	McCollom, John J.	21	12	"	8
1064	"	McCollom, Malcolm	21	11	Tenant	8
1065	"	McCollom, John	20	12	Owner	8
1069	"	Moore, George W.	18	11	"	8
1070	"	Minor, Daniel	19	11	"	32
1071	"	Murphy, James	21	10	"	11
1072	"	Mills, Robert	24	10	Tenant	11
1075	"	Murphy, John	23	10	O see sub-div 6	11
1076		Murphy, Patrick	21&20	10	Owner	11
1077		Murphy, Eugene	21&20	10	F. S.	11
809		Mabee, Peter	22	11	Owner	17
1073	J	Nichol, Alexander	24	10	Owner	11
1104		Pratt, John	18	14	Tenant	9
1105	J	Pratt, William	18	14	Owner	9
1106	"	Pratt, Joseph	19	14	"	9
1107	"	Pick, Richard	21	14	Tenant	9
1108	"	Pick, Robert	21	14	Owner	9
1110	"	Pickersgill, Thomas	13&20	12&13	"	8
1010	"	Potts, Ambrose	24	12	"	9
1109	"	Palmer, E. R.	19	12	"	9
496		Phelan, Stanley	19	13	Income	5-9

NO. ON ROLL.	JUROR.	NAME.	LOT.	CON. OR STREET.	—	P. O.
791		Ross, J. C.	17	14	Owner	9
1010		Roberts, Thomas	24	18	Tenant	9
1188	J	Reid, John J.	24	18	Owner	9
1189		Reid, William	24	18	F. S.	9
1140	"	Robinson, George	22	14	Owner	9
1141	"	Reid, James R.	20&21	14	"	9
1142	"	Robinson, Henry	20	14	"	9
1143		Robinson, George	20	14	F. S.	9
1144	"	Reid, Archibald	18	12	Owner	9
1145	"	Roberts, Vincent	22	11	"	32
1200	J	Smith, William	24	14	Owner	9
1201	"	Shaw, Nathaniel	17	14	"	9
1202	"	Sinden, Stephen	22	12	"	9
1203		Sinden, Alexander	22	12	Occ	9
1204		Sinden, William	22	12	Occ	9
1205	"	Straum, Jacob	21	12	Owner	9
1206	"	Swain, Henry	19	11	"	8
1207	"	Swain, Gilbert	17	12	"	8
1208	"	Swain, George	17	12&11	"	8
1227	"	Tait, George	17	14	Owner	9
1228		Tait, David	22&23	14	"	9
1229	"	Thompson, John G.	18	12	"	8
1240	"	Veil, Leonard	21	11	Owner	9
1267	J	Wilson, David	24	14	Owner	9
746		Wilson, Taylor	19	14	T see sub-div 8	9

NO. ON ROLL.	JUROR.	NAME.	LOT.	CON. OR STREET.	—	P. O.
1280		White, Edward	18	14		
1291	J	Wilson, Abner	24	14	Occ	9
1282	"	Wilson, Philip	24	14	Owner	9
1283	"	Wilson, John B.	23	18	Tenant	9
1284	"	Wilson, Oscar	23	18	Owner	9
1285	"	Wilson, Philip	23	18	"	9
1286	"	Wilson, Louis	21	14	F. S.	9
1287	"	Wilson, Albion	19	14	Owner	9
1288	"	Watterson, Thomas	20	13	"	9
1289	"	Wesley, Joseph	23	11	"	9
1290	"	Woodward, Ira	18	11	"	8

PART II.—List of Persons Entitled to Vote at Municipal Elections only.

NO. ON ROLL.	JUROR.	NAME.	LOT.	CON. OR STREET.	—	P. O.
1112		Parsons, David W.	20	10	Tenant	11

Number of Persons qualified to serve as Jurors—715

I, JOHN PHELAN, Clerk of the Municipality of Walsingham, in the County of Norfolk, do hereby certify that parts one and three of the within list constitute a correct list for the year 1880, of all persons appearing by the last Revised Assessment Roll of the said Municipality, to be entitled to vote at Elections for members of the Legislative Assembly; and that parts one and two constitute a correct list for said year, of all persons appearing by the said Roll, to be entitled to vote at Municipal Elections in said Municipality; and I hereby call upon all electors to examine the said list, and if any omissions or other errors are received therein, to take immediate proceedings to have the said errors corrected according to law.

Dated this 14th day of September, 1880.

JOHN PHELAN,

Clerk of the Municipality of Walsingham.

of
fy
a
ng
ni-
ers
nd
ons
at
by
if
to
COR-

am.

