
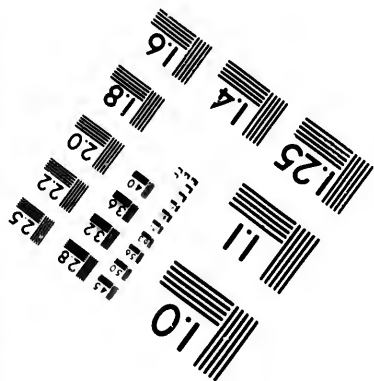
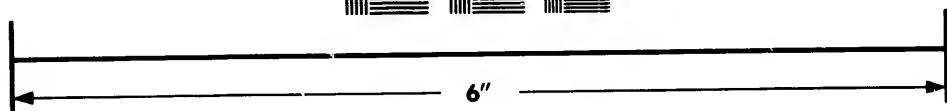



**IMAGE EVALUATION
TEST TARGET (MT-3)**



**Photographic
Sciences
Corporation**

23 WEST MAIN STREET
WEBSTER, N.Y. 14580
(716) 872-4503

2.5
2.8
3.2
3.6
2.2
2.0
1.8

**CIHM/ICMH
Microfiche
Series.**

**CIHM/ICMH
Collection de
microfiches.**



Canadian Institute for Historical Microreproductions / Institut canadien de microreproductions historiques

1.1
1.0
0.1

© 1981

Technical and Bibliographic Notes/Notes techniques et bibliographiques

The Institute has attempted to obtain the best original copy available for filming. Features of this copy which may be bibliographically unique, which may alter any of the images in the reproduction, or which may significantly change the usual method of filming, are checked below.

L'Institut a microfilmé le meilleur exemplaire qu'il lui a été possible de se procurer. Les détails de cet exemplaire qui sont peut-être uniques du point de vue bibliographique, qui peuvent modifier une image reproduite, ou qui peuvent exiger une modification dans la méthode normale de filmage sont indiqués ci-dessous.

- Coloured covers/
Couverture de couleur
- Covers damaged/
Couverture endommagée
- Covers restored and/or laminated/
Couverture restaurée et/ou pelliculée
- Cover title missing/
Le titre de couverture manque
- Coloured maps/
Cartes géographiques en couleur
- Coloured ink (i.e. other than blue or black)/
Encre de couleur (i.e. autre que bleue ou noire)
- Coloured plates and/or illustrations/
Planches et/ou illustrations en couleur
- Bound with other material/
Relié avec d'autres documents
- Tight binding may cause shadows or distortion along interior margin/
La reliure serrée peut causer de l'ombre ou de la distorsion le long de la marge intérieure
- Blank leaves added during restoration may appear within the text. Whenever possible, these have been omitted from filming/
Il se peut que certaines pages blanches ajoutées lors d'une restauration apparaissent dans le texte, mais, lorsque cela était possible, ces pages n'ont pas été filmées.
- Additional comments:/
Commentaires supplémentaires:

- Coloured pages/
Pages de couleur
- Pages damaged/
Pages endommagées
- Pages restored and/or laminated/
Pages restaurées et/ou pelliculées
- Pages discoloured, stained or foxed/
Pages décolorées, tachetées ou piquées
- Pages detached/
Pages détachées
- Showthrough/
Transparence
- Quality of print varies/
Qualité inégale de l'impression
- Includes supplementary material/
Comprend du matériel supplémentaire
- Only edition available/
Seule édition disponible
- Pages wholly or partially obscured by errata slips, tissues, etc., have been refilmed to ensure the best possible image/
Les pages totalement ou partiellement obscurcies par un feuillet d'errata, une pelure, etc., ont été filmées à nouveau de façon à obtenir la meilleure image possible.

Pagination irregular as follows: xxxvi, [xxx] - lii, 49 - 929, 10, 16, 4 p.

This item is filmed at the reduction ratio checked below/
Ce document est filmé au taux de réduction indiqué ci-dessous.

10X	14X	18X	22X	26X	30X
<input type="checkbox"/>	<input type="checkbox"/>	<input type="checkbox"/>	<input type="checkbox"/>	<input checked="" type="checkbox"/>	<input type="checkbox"/>
12X	16X	20X	24X	28X	32X

The copy filmed here has been reproduced thanks to the generosity of:

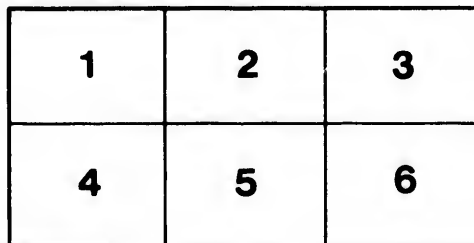
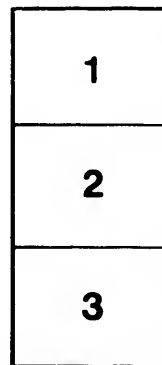
University of British Columbia Library

The images appearing here are the best quality possible considering the condition and legibility of the original copy and in keeping with the filming contract specifications.

Original copies in printed paper covers are filmed beginning with the front cover and ending on the last page with a printed or illustrated impression, or the back cover when appropriate. All other original copies are filmed beginning on the first page with a printed or illustrated impression, and ending on the last page with a printed or illustrated impression.

The last recorded frame on each microfiche shall contain the symbol \rightarrow (meaning "CONTINUED"), or the symbol ∇ (meaning "END"), whichever applies.

Maps, plates, charts, etc., may be filmed at different reduction ratios. Those too large to be entirely included in one exposure are filmed beginning in the upper left hand corner, left to right and top to bottom, as many frames as required. The following diagrams illustrate the method:



L'exemplaire filmé fut reproduit grâce à la générosité de:

University of British Columbia Library

Les images suivantes ont été reproduites avec le plus grand soin, compte tenu de la condition et de la netteté de l'exemplaire filmé, et en conformité avec les conditions du contrat de filmage.

Les exemplaires originaux dont la couverture en papier est imprimée sont filmés en commençant par le premier plat et en terminant soit par la dernière page qui comporte une empreinte d'impression ou d'illustration, soit par le second plat, selon le cas. Tous les autres exemplaires originaux sont filmés en commençant par la première page qui comporte une empreinte d'impression ou d'illustration et en terminant par la dernière page qui comporte une telle empreinte.

Un des symboles suivants apparaîtra sur la dernière image de chaque microfiche, selon le cas: le symbole \rightarrow signifie "A SUIVRE", le symbole ∇ signifie "FIN".


Les cartes, planches, tableaux, etc., peuvent être filmés à des taux de réduction différents. Lorsque le document est trop grand pour être reproduit en un seul cliché, il est filmé à partir de l'angle supérieur gauche, de gauche à droite, et de haut en bas, en prenant le nombre d'images nécessaire. Les diagrammes suivants illustrent la méthode.

ails
du
diffier
une
page

rata
)

elure,
à

xxxi] -



THE
HISTORY OF MINNESOTA:

FROM THE

EARLIEST FRENCH EXPLORATIONS

TO THE

PRESENT TIME,

BY THE

REV. EDWARD DUFFIELD NEILL,
PRÉ-SIDENT OF MACALESTER COLLEGE;
CORRESPONDING MEMBER OF MASSACHUSETTS HISTORICAL SOCIETY; AUTHOR OF
"VIRGINIA COMPANY OF LONDON," "THE ENGLISH COLONIZATION OF
AMERICA," FOUNDERS OF MARYLAND," ETC., ETC., ETC.

"Nescire quid antea quam natus sis acciderit, id semper esse puerum."

FIFTH EDITION, REVISED AND ENLARGED.

MINNEAPOLIS:
MINNESOTA HISTORICAL COMPANY.
1888.

MEMORANDUM FOR THE RECORD

DATE: [illegible]

TO: [illegible]


FROM: [illegible]

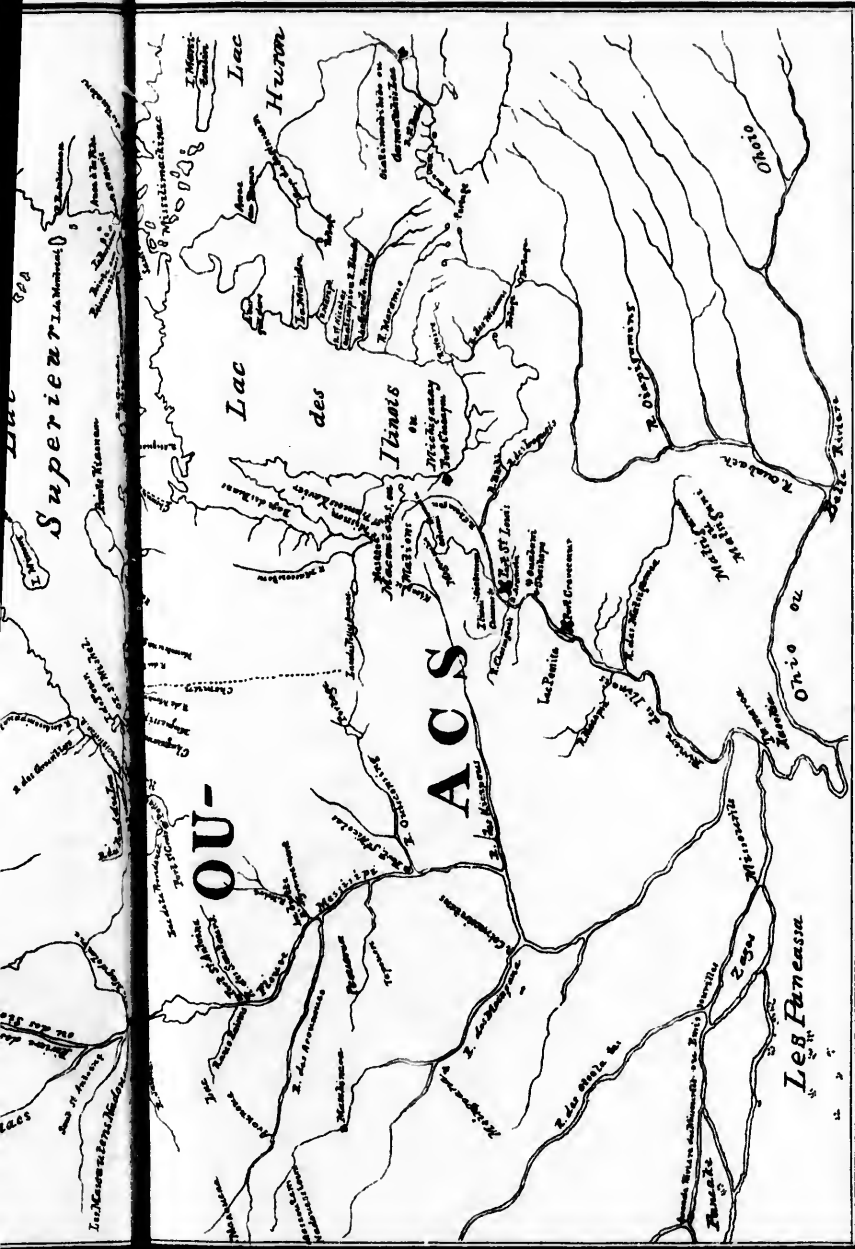
SUBJECT: [illegible]

[illegible]

[illegible]

[illegible]





Reduced for the Geological and Natural History Survey of Minnesota from a manuscript map in the archives of the Marine
 in the possession of the Department of American History of the Minnesota Historical Society

PREFATORY NOTE.

In the preparation of an enlarged edition of the History of Minnesota, great assistance has been received from material which was not accessible when the earlier editions were published.

Two years ago tracings were obtained, from some unpublished maps, which more fully exhibit the movements of the first explorers of Minnesota than the published charts of Del'Isle and others, and have led to a modification of some statements, in the former editions. These tracings were loaned to the State Geologist, Prof. Winchell, who considered them of sufficient importance to be engraved for his final report on the geology of Minnesota, and by his courtesy two of the maps appear in this work.

Appended to this edition will be found a chapter on the published and unpublished maps of the region west of Lake Superior; additional notices of Groselliers and Radisson, the first white men to visit the Sioux; a memoir of Du Luth; a careful examination of the writings of Heunepin; additional notices of Perrot, and Pierre Le Sueur the explorer of the St. Pierre, now Minnesota River; an abstract of La Hontan's fabulous voyage in midwinter, upon a so-called Long River; an extended account of Fort Beauharnois on the shores of Lake Pepin; the explorations of the Verandries; a sketch of David Thompson, the geographer and astronomer of the North-West Company; large extracts from the manuscripts of Alexander Henry, one of the first English traders in the valley of the Red River of the North; and a history of Fort Snelling.

PREFATORY NOTE.

An acknowledgment is due to Alpheus P. Tod, the accomplished librarian of the Parliament Library of the Dominion of Canada, at Ottawa, for the use of manuscripts; to his courteous assistant, L. P. Sylvain, for repeated favors; and to the Hon. A. S. Hardy, Secretary of the Province of Ontario, for valuable documents, and access to the unpublished journals of David Thompson.

Lyman C. Draper, the Secretary, and D. S. Durrie, the Librarian of the Wisconsin Historical Society, have also aided me by sending valuable works of that Society which I desired to examine.

As the last pages were going through the press, my friend, A. F. Spofford, LL. D., Librarian of Congress, forwarded for my inspection, the first sheets of the fifth volume of the Margry Documents now being printed in Paris. Therein is a letter of the Jesuit Engalran, written at Mackinaw on the 26th of August, 1683, to Lefevre de La Barre, the new Governor of Canada. It mentions that Du Luth, who had returned to Mackinaw from France, went with thirty-one men, about the eighth day of August, by way of Green Bay, to visit the Potowattomies, and express the displeasure of the Governor at their manifestation of ill will toward the French, and their sympathy with the Iroquois. He was not long absent from Mackinaw, and upon his return, again began to make preparations for trading with the Sioux and the tribes north of Lake Superior, as is noted in Appendix C.

It is not claimed that this history is free from errors, but an attempt has been made to be fair minded, "*nec falsa dicere, nec vera reticere*", neither to promulgate falsehood, nor to conceal the truth. If, hereafter, it shall be of any service to one competent to write a better history, a great object of its preparation will have been attained.

E. D. N.

CONTENTS.

INTRODUCTORY.

Physical characteristics, Page xxxi Boundaries of the state, . . . xxxi Climate of Minnesota, . . . xxxii Eulogy on climate by Maury, . . . xxxii Report of Minnesota and Pacific Railroad, . . . xxxiii Temperature of Minnesota, . . . xxxiii Table illustrative of temperature, . . . xxxiv Annual temperature equal to Central New York, . . . xxxv Table showing mean fall of rain and melted snow at various places, . . . xxxvi Less snow than on the Atlantic border, . . . xxxvii Table showing mean force of wind in winter for several years, . . . xxxviii	Minnesota well watered, . . . xxxix Cascades of Pigeon river, . . . xl Falls of Kettle river, . . . xl Vermillion Falls, . . . xl Minne-ha-ha, . . . xli Falls of St. Anthony, . . . xlii Early French maps, . . . xlv De P'Isle's maps, . . . xlvi Jeffery's map, 1762, . . . xlvii Pronunciation of certain Indian names, . . . xlviii Census of Minnesota, 1857, Rev. Albert Barnes' description of Minnesota scenery, . . . l Meaning of the word Minnesota, . . . li Dakkotah used in place of Sioux, . . . li
--	---

CHAPTER I.

Dakkotchahs, a distinct group, . . . 49 Language difficult, . . . 49 Mille Lac region, . . . 50 Dakkotchah, its signification, . . . 50 Origin of term Sioux, . . . 51 Divisions of the Dakkotchahs, . . . 51 M'dewakantonwans, . . . 52	Yanktons, . . . 52 Teetawwns, . . . 52 Assineboines, . . . 52 Revolt of the Assineboines, . . . 53 Religious characteristics, . . . 54 No idea of a Supreme Being, . . . 54 Oanktayhee, . . . 55
--	--

Hayokah,	56	Poem on Thunder Bird,	59
Takushkankan,	57	Sun worship,	60
Wahkeenyan,	58	Offerings to stones,	60
Thunder Nest,	58		

CHAPTER II.

Dahkotahs priestridden,	61	Maternal affection,	70
Sacred men,	61	Lament over an infant,	71
Sacred or medicine dance,	62	Mode of obtaining wives,	72
Initiation as a sacred man,	62	Custom of son-in-law,	72
Ceremonies,	63	Penalty for adultery,	73
Sacred song,	64	The woodpecker charm,	73
Medicine sack,	64	Love of dress,	73
Dahkotah doctors,	65	Games, plum stones,	74
Vapour bath,	65	Ball play,	74
Hennepin steamed,	65	Ball play at Oak Grove,	75
Medicine man, signification,	66	Dog dance,	76
Cause of disease,	66	Fish dance,	76
Manner of calling a doctor,	67	Cormorant dance,	77
Mode of medical practice,	67	Secret clubs,	77
Fondness for war,	68	Crow Feather in Cap Club,	78
Vows of a young warrior,	68	Strong Heart Club,	78
The return of a war party,	69	Uncleaness,	79
Scalp, its preparation,	69	Dog meat, a delicacy,	80
Scalp dance,	69	Irregular mode of life,	81
Feathers, signs of prowess,	69		

CHAPTER III.

Dahkotah women,	82	Schiller's poem,	89
Hardships of women,	82	Translations of Bulwer and Herschell,	89
Husbands cruel,	83	Legends,	90
Disposition to be suicides,	84	Eagle-Eye and Scarlet Dove,	90
Disguised girl,	84	Anpetusapa,	91
Chiefs, no authority,	85	Weenonah,	93
Absence of law,	85	Hogan-wanke-kin, St. Croix River,	94
Names of months,	86	Language of Dahkotahs,	95
Moon eaten by mice,	87	Hennepin collecting a vocabu- lary,	95
Looking-glass,	87	Riggs's Lexicon,	96
Peculiar views,	87	Dahkotah Alphabet,	97
Belief in relation to future,	87		
Burial ceremonies,	88		
Death song,	89		

CHAPTER IV.

Source of St. Lawrence in Minnesota,	99	Hurons at La Pointe,	106
Cartier discovers the mouth,	99	Guerin, Menard's companion,	106
ChAMPLAIN in Huron country,	99	Menard lost,	107
Nicolet, in Wisconsin,	100	Allouez succeeds Menard,	107
Le Jeune's mention of Dahkotahs,	101	Arrives at La Pointe,	108
Jogues and Raymbault at Sault St. Marie,	101	Grand Council,	108
Traders west of Lake Superior,	102	Allouez meets Dahkotahs,	109
Garreau and Dreuilletes,	102	First mention of the "Messipi,"	110
Puritan Eliot,	102	Description of Dahkotahs,	110
Two traders visit Dahkotahs,	103	Marquette succeeds Allouez,	111
Their description,	103	His opinion of the Dahkotahs,	111
Grosellier,	103	Number of Dahkotah villages,	112
Murder of Garreau,	104	La Pointe Mission abandoned,	113
René Menard,	104	Dahkotahs killed at Sault St. Marie,	113
His farewell letter,	104	Ojibways intermarry with Dahkotahs,	113
Arrival in Lake Superior,	105		

CHAPTER V.

Fur trade,	115	Perrot a Canadian,	119
Fascination of the business,	115	Visits tribes of Lake Michigan,	120
Licenses granted to old officers, Clerks,	115	Council at Sault St. Marie,	120
Voyageurs,	116	French take possession of North-west,	121
Careless and hardy class,	116	Trading post at head of Lake Superior,	121
Fondness for the frontier,	117	Du Luth visits Minnesota,	122
Complaints against <i>coureurs des bois</i> ,	117	Intendant of Canada displeased,	122
Meaning of the expression,	117	Mille Lac called Lake Buade,	122
Number of annual licensees,	118	Perrot's account attracts La Salle,	123
Profits of the trade,	119		
Nicholas Perrot,	119		

CHAPTER VI.

La Salle at Kingston, . . .	124	Ridicule of the Indians, . . .	133
Louis Hennepin, . . .	124	First infant baptism in Minne-	
His early life, . . .	124	nesota, . . .	134
Not a Jesuit, . . .	125	Arrival of distant Indians, . . .	134
Embarks for Canada, . . .	125	Hope of a Northern Pacific route, . . .	135
At the Falls of Niagara, . . .	126	Hennepin's falsehoods, . . .	135
Visits Albany, . . .	126	List of editions of his travels, . . .	136
La Salle launches the Griffin, . . .	127	Calliere's opinion of Hennepin, . . .	137
He builds Fort Crevecoeur, . . .	127	Louis XIV. orders his arrest, . . .	137
Sends Hennepin to Upper Mis-		Hennepin in Italy, . . .	137
issippi, . . .	127	Du Luth, discoverer of Mille Lac, . . .	138
Hennepin seized by the Dahko-		Du Luth in Franco, . . .	138
tahs, . . .	128	Du Luth at Mackinaw, . . .	138
Indians astonished at prayer-		Perrot near the mouth of Wis-	
book, . . .	129	consin, . . .	138
First mention of a Dakkothah		Droll strategy of Dakkothahs, . . .	139
word, . . .	129	Miamies bring lead, . . .	139
Hennepin at Lake Pepin, . . .	130	Du Luth and Perrot obtain	
Old mode of kindling fire, . . .	130	allies for Iroquois war, . . .	139
Indians land near St. Paul, . . .	131	Louis XIV. censures Du Luth	
Journey to Mille Lac, . . .	131	Du Luth at a post above De-	
Hennepin's robe, . . .	131	troit, . . .	140
Sweating cabin, . . .	132	Du Luth and Tonty at Detroit, . . .	141
Astonishment at mariner's		Du Luth captures Englishmen, . . .	141
compass, . . .	132	Du Luth in New York, . . .	141
The mystery of an iron pot, . . .	132	Afflicted with gout, . . .	142
Amazement at writing, . . .	133	Notice of his death, . . .	142

CHAPTER VII.

Formal occupation of Minne-		Frontenac sings the war song, . . .	147
sota, . . .	143	Long-expected furs, . . .	147
First official document, . . .	143	Le Susur at La Pointe, . . .	148
Boisguillot at the Wisconsin,		Second post in Minnesota, . . .	148
Mantantons, . . .	144	First Dakkothah in Montreal, . . .	148
First French post in Minnesota,		Ojibway chief from La Pointe,	
Frontenac's opposition to Je-		His speech, . . .	149
suits, . . .	145	Dakkothah's speech, . . .	149
Perrot visits Montreal, . . .	146	Dakkothah woman in Montreal,	
Grand feast of Frontenac, . . .	146	Dakkothah chief dies, . . .	151

CONTENTS.

xi

Le Sueur goes to France,	151	Louis XIV. revokes his license,	153
Perrot about to be burned,	151	Le Sueur's second visit to France,	153
Le Sueur's mining project,	152		

CHAPTER VIII.

D'Iberville Governor of Louisiana,	154	Dahkotahs sue for favour,	164
Relative of Le Sueur,	154	Canoes filled with blue earth,	165
Le Sueur arrives with miners,	154	Mantantons visit the post,	165
Ascends the Mississippi,	154	M'dewakantons at Mille Lac,	165
Marest's letter to Le Sueur,	154	Assineboines,	166
Le Sueur meets Dahkotah warriors,	155	Ioways and Ottoes moving west,	166
At the mines near Galena,	155	Dahkotahs mourn the death of Tioscaté,	167
Canadians attacked by Wisconsin Indians,	156	Le Sueur makes presents,	168
Le Sueur at mouth of Wisconsin,	156	Cultivation of the earth proposed,	168
War party returning from Minnesota,	157	Mantantons give a feast,	168
Le Sueur at Chippeway river,	158	M'dewakantons at the post,	169
Lake Pepin,	159	Catalogue of Dahkotah villages,	170
Cannon river,	159	Le Sueur returns to Gulf of Mexico,	171
La Place, a deserter, killed by Dahkotahs,	160	Accompanies D'Iberville to France,	171
Denis, Canadian voyageur,	160	D'Iberville's manuscript,	171
St. Croix river named after a Frenchman,	161	State of the tribes,	172
River St. Pierre entered,	161	Census of Indians, Mississippi valley,	173
Blue Earth river,	162	Frenchmen should not follow Indians,	173
Post established,	162	Canada and Louisiana governments,	174
Dahkotahs desire a post near Mendota,	162	Workmen leave Mahkahto,	175
Dahkotahs described,	163	Le Sueur's death,	175
Fort L'Huillier finished,	164		

CHAPTER IX.

Westward tendency of Dahkotahs,	176	Sauks and Foxes defeated by Dahkotahs and Ioways,	176
Sauk and Fox hostility to French,	176	Language of the Foxes, not Algonquin,	176

Foxes attack Detroit,	177	Father Guignas captured,	186
Their repulse,	177	Returns to Lake Pepin,	186
Defeat near Lake St. Clair,	178	Establishment at Lake Quin-	
Louvigny invades the Fox		pigon,	186
country,	178	Veranderie discovers Lake	
Foxes break their treaty,	179	Winnipeg,	187
Licenses to traders renewed,	179	Alleged pillars of stone,	187
Prediction of English mastery,	179	Aiton's letter on stone heaps,	187
Captain St. Pierre sent to La		Stone heaps near Red Wing,	188
Pointe,	180	Dahkotahs attack Veranderie,	189
De Lignery concludes peace		Extirmination of Foxes deter-	
with Foxes,	180	mined,	189
Peace between Ojibways and		Moran, captain of the expedi-	
Dahkotahs,	181	tion,	189
La Pointe Ojibways at Mon-		Moran's strategy,	190
treal,	181	Final defeat of the Foxes,	190
Foxes again faithless,	182	De Lusignan visits Dahkotahs,	191
Lake Pepin re-occupied by		Coureurs des bois refuse to re-	
French,	183	turn,	191
Importance of the post urged,	184	Trading-post burned,	191
De Lignery's expedition against		St. Pierre at Mackinaw,	191
Foxes,	185	His character,	191
Foxes leave their country,	186	Escape of Indian prisoners,	192

CHAPTER X.

Canada and English colonies		Langlade of Wisconsin, at Ti-	
at war,	193	conderoga,	196
French enlist savages,	193	Ioways and Ojibways at Ticon-	
Le Duo robbed at Lake Super-		deroga,	197
rior,	194	List of Upper Indians,	197
La Ronde, officer at La Pointe,	194	Rogers and Jonathan Carver	
Veranderie at Fond du Lac,	194	at Fort George,	198
Marin at Green Bay,	194	Rogers's amusing note,	198
List of Upper Indian allies,	194	Ojibways returning, die of	
St. Pierre in the state of Penn-		small-pox,	199
sylvania,	195	French deliver up their posts,	199
Beaujeu and De Lignery at		English troops at Green Bay,	199
Fort Duquesne,	195	Dahkotahs visit, and make	
Beaujeu killed while attack-		peace,	199
ing Braddock,	195	Pennesbaw a French trader,	199
St. Pierre killed at Lake Cham-		His influence with Dahkotahs,	200
plain,	195	Friendly to the English,	200

CHAPTER XI.

Indians partial to French traders,	201	Prediction of speedy route to New York,	213
Jonathan Carver's early life,	202	Carver's Pacific route,	214
At Fort William Henry,	202	Supposed origin of Dakhotahs,	214
Visits Maokinaw,	202	Analogies of language,	215
Arrives at Green Bay,	202	Carver's death,	215
Carver's description of Prairie du Chien,	203	Claim of his heirs,	215
Artificial earth works,	203	Marriage of Carver's daughter,	216
Lake Pepin,	206	Alleged deed given at Cave near St. Paul,	216
Nehogatawonahs, Mawtaubantowahs, Shashweentowahs,	206	Agent of Carver's heirs murdered,	216
Carver's Cave in suburb of St. Paul,	207	Rev. Samuel Peters purchases Carver claim,	217
Indian burial place,	207	Testimony before Senate committee,	217
Minnesota river,	208	General Leavenworth's letter,	218
Falls of St. Anthony in 1766,	208	Indians do not recognise the grant,	218
Mound near St. Paul opened,	208	Frenchmen cut timber on Chipeway,	219
Exploration of Carver's Cave,	208	Report of Senate committee in 1823,	219
Dakhotahs at Carver's Cave,	210	British government prohibited grants,	220
Speech over dead chief,	211	Lord Palmerston finds no papers about the grant,	221
Verseification, by Schiller,	212		
Sir Wm. Johnson in relation to Ojibways,	212		
Rogers makes a treaty with Dakhotahs and Ojibways,	213		

CHAPTER XII.

Dakhotahs formerly at Leech Lake,	222	Wapashaw,	226
Driven from Sandy Lake,	222	Determines to visit Quebec,	227
Fight at mouth of Crow Wing,	222	Delivers himself,	227
Pillagers, origin of name,	223	Winters in Canada,	227
Battle of Falls of St. Croix,	223	Wapashaw dies an exile,	228
Foxes and Dakhotahs defeated,	224	Depeyster commands Mackinaw,	228
English trader killed by Dakhotahs,	225	Wapashaw visits him,	228
Murder near Mendota,	225	Song for Wapashaw,	228
British withdraw their trade,	226	Troop leaves Mackinaw,	229
		Langlade at Prairie du Chien,	229

Wapashaw at Prairie du Chien, 1780,	230	Winters at Pine river,	234
Speech to the Foxes,	230	Kay stabbed by an Indian,	235
Peltries taken by British to Mackinaw,	230	Perrault and Harris at Leech Lake,	236
M'dewakantonwans in one band,	231	Dubuque at Prairie du Chien,	236
Penneshaw's village,	231	The lead mines of Dubuque,	236
History of North-west Company,	231	Renville, Grignon, and Dickson,	236
Clerks,	232	Perlier falls in love on the St. Croix,	237
Pork Eaters,	232	North-west Company build at Sandy Lake,	238
Winterers,	232	British do not surrender posts,	238
Kay in Minnesota,	233	Jay's treaty,	239
Kay intoxicated,	233		

CHAPTER XIII.

Indiana organized,	240	Pike's indignation at British flag,	255
Louisiana transferred,	240	Tent on fire,	256
Territory of Upper Louisiana,	241	Sandy Lake,	256
Territory of Michigan,	241	North-west Company's post at Sandy Lake described,	257
First United States officer in Minnesota,	241	Arrival from Fond du Lac,	258
Pike's expedition,	241	Leech Lake,	259
Pike at Kaposia,	242	North-west Company's post,	259
J. B. Faribault, sketch of	242	American flag hoisted,	259
Sketch of Fisher, the trader,	242	English flag lowered,	260
Pike's council on island,	243	Council with Ojibways,	260
Articles of treaty,	243	Pike at Red Cedar Lake,	261
Pike's speech to Dakhotahs,	244	Shabby actions of Pike's sergeant,	262
Flag lost,	248	Peculiar hospitality,	265
Portage at Falls of St. Anthony,	248	Arrival at mouth of Minnesota,	266
Sergeant breaks a blood-vessel,	249	Carver's Cave not found,	267
Pike's block house,	249	Conference with Little Crow,	268
Complaints against Dickson,	250	Pike at Red Wing,	269
Dickson visits Pike,	251	The murderer, Roman Nose,	270
Ascent of the Mississippi,	252	Pike ascends the Barn bluff,	271
Sled falls into the river,	253	Pike visits Wapashaw,	272
Baggage wet,	253	Pike at Prairie du Chien,	273
Ignorance and inattention of voyageurs,	254	Ball play,	274
Ojibway encampment	254	Red Thunder, Yankton chief,	275

CHAPTER XIV.

'Traders disregard Pike's instructions,	276	Zachary Taylor retreats from Rock Island,	286
Cameron, principal trader,	276	Daring of Paul Harpole,	286
His grave,	276	One-eyed Sioux,	286
Milor, old voyageur,	276	Dickson imprisons him,	287
His perilous journey,	277	British evacuate Prairie du Chien,	287
Indians combine against United States,	278	Sketch of one-eyed Sioux,	288
Nicholas Jarrot,	278	Dickson at Lake Traverse,	287
Messengers from Tecumseh,	279	Prejudice against Selkirk,	290
Dickson, his character and influence,	279	O'Fallon's letter,	290
Dickson a British partisan,	280	Dickson's character misrepresented,	291
Mackinaw surprised,	280	Ramsay Crooks on Dickson,	291
Rolette and Langlade present,	280	Wapashaw and Little Crow visit British,	292
Kaposis and Wapashaw bands at Fort Meigs,	281	Treaty of Portage des Sioux,	293
Refuse to eat an American,	282	Astor organizes a fur company,	293
Americans fortify Prairie du Chien,	283	History of Astor's company,	293
Site of Fort Shelby,	283	Lockwood trader in Minnesota,	294
British attack the fort,	284	Indian trade in 1816,	294
Joseph Rolette, British guide,	284	First grist-mill above Prairie du Chien,	298
Americans capitulate,	285	Saw-mill on Black river,	298
Americans attacked near Rock Island,	285	Spartan conflict of Ojibways,	298
Fort Shelby called McKay,	285		

CHAPTER XV.

Red River difficulties,	300	Duncan Cameron,	305
Early posts on the northern border,	300	Selkirk storehouse broken open,	306
Formation of North-west Company,	301	First Selkirk emigrants Presbyterians,	306
Earl of Selkirk's project,	301	Colonists driven away,	307
Selkirk's grant described,	302	Return to Red river,	308
Pioneers of Selkirk colony,	303	Earl of Selkirk comes to America,	308
Winter at Pembina,	303	Messenger to Red river robbed,	309
Colony augmented,	304	Governor Semple attacked,	310
The North-west Company oppose,	305	Massacre of his party,	311

Selkirk settlers again exiled, . . .	312	Sufferings at Pembina, 1817, 1818,	315
Owen Keveny seized,	312	Grasshopper invasion,	316
His murder,	313	Complete devastation,	316
His trunks opened and papers read,	313	Mackinaw boats from Prairie du Chien to Pembina,	317
Earl of Selkirk seizes Fort William,	314	Selkirk's agent visits Switzerland,	318
John Tanner discovered,	314	Compromise of Hudson Bay and North-west Company,	318
Sketch of Tanner,	314		
Selkirk's interest in Tanner,	315		

CHAPTER XVI.

United States fortify the North-west,	319	Chief offers himself as a substitute for son,	328
Orders to proceed to Mendota, Crawford county, Wisconsin, organized,	319	Solmnity of surrender,	329
Colonel Leavenworth ascends Mississippi,	320	Saw-mill in Chippeway valley, Columbia Fur Company formed,	330
Primitive mode of living,	320	Names of partners,	330
Troops move to Camp Cold-water,	321	Mill at Minneapolis,	331
Lumber cut on Rum river,	322	J. R. Brown visits Minne- Tonka,	331
Cass expedition,	322	Family of Hess murdered,	332
Negro and Indian offspring,	322	Rescue of a daughter,	332
Arrival of Cass at Sandy Lake,	323	Swiss come to United States, from Red river,	333
At Upper Red Cedar Lake,	323	First steamboat above Rock Island,	334
This lake the supposed source of Mississippi,	323	Passengers on board,	334
Emaciated and suffering voyageur,	324	Grand illumination,	335
Buffalo hunt above Elk river,	324	Arrival of steamboat at Mendota,	336
Cass at Fort Snelling,	325	Astonishment of natives,	336
Description of Little Crow,	326	Reminiscences of Taliaferro,	337
Red Wing and Wapashaw in 1820,	327	Origin of name Lake Calhoun and Harriet,	338
Colonel Snelling met by Cass,	327	Flat Mouth at Fort Snelling,	339
First infant of European parents,	327	Penneshaw's mother kills Ojibway girl,	340
Wanata hostile,	328		

CHAPTER XVII.

Major Long's expedition to	341	Theory of old geographers in	
Red river,	341	relation to what constitutes	
Arrival at Fort Snelling,	341	the sources of a stream,	366
Benville, interpreter,	342	Beltrami leaves Red Lake,	367
J. Snelling, assistant,	342	Table land of North America,	368
Beltrami, Italian refugee,	342	Beltrami discoverer of northern	
Arrival at Big Stone Lake,	342	source of Mississippi,	369
Wanata's appearance and cha-		Beautiful description,	370
racter,	343	Indian stories unreliable,	371
Wanata's vow to the Sun,	344	Beltrami suggests western	
Cuttings of the flesh,	344	source of Mississippi,	371
Wanata feasts Long and party,	346	Leech Lake described,	372
Dog meat presented,	347	Interview of the Italian with	
Origin of word Pembina,	348	Pillagers,	378
Boundary line at that point		Pike makes Leech Lake source	
fixed,	348	of Mississippi,	374
Tanner wounded by an Indian,	349	Beltrami's tribute to Pike,	375
Beltrami separates from Major		William Morrison's letter,	375
Long,	349	Morrison at Leech Lake, 1802,	375
Returns by way of Red Lake,	350	Morrison at Lake Itasca, 1804,	376
Beltrami's characteristics,	350	Wintered there in 1811-12,	376
Beltrami deserted by his guides,	353	Beltrami at Sandy Lake,	377
Awkward attempt at paddling,	354	Government mill,	378
The difficulties of travel,	355	Beltrami returns to Fort Snel-	
Indians' astonishment at um-		ling,	379
brella,	357	Cordial reception,	380
Ludicrous appearance of Bel-		Accuracy of Beltrami's map,	380
trami,	357	Underrated by Long and Keat-	
Fear of the Dakotahs,	358	ing,	380
Beltrami at Red Lake,	359	Findlay and party killed at	
Dogs tear his clothing,	360	Lake Pepin,	381
Ojibways mourn the loss of a		Degraded state of traders and	
brave,	361	Indians,	382
Half-breed hut described,	362	Traders among Dakotahs,	382
Notice of Red river,	363	1825-26,	382
Topography of Red Lake,	364		

CHAPTER XVIII.

Prairie du Chien treaty of	383	Boundary fixed between Dah-	
1825,	383	kotahs and Ojibways,	383

Fond du Lac treaty, 1826,	384	Dahkotah coward,	393
Commissioners Cass and McKenney,	384	Troops removed from Prairie du Chien,	394
Aged woman scalped when a girl,	385	Methode and family killed,	394
Woman in council,	385	Red Bird at Prairie du Chien,	395
Agreement to deliver up murderers,	386	Attempts to kill Mrs. Lockwood,	395
Cass orders a canoe,	386	Murders the Gagnier family,	395
Building of birch bark canoe,	387	Dahkotahs unruly,	396
Murderers surrender themselves,	387	Winnebagoes attack keel-boats,	396
Severe snow storm, 1825,	388	The father's wail,	397
Famine,	388	Fort Crawford put in a state of defence,	397
Freshet in Red River valley,	389	Cass at Buttes des Morts,	397
Swiss emigrants home-sick,	389	Soldiers march from Green Bay,	398
Swiss move to vicinity of St. Paul,	390	General Atkinson starts for the scene,	398
Swiss, the first farmers in Minnesota,	390	Red Bird described,	398
Ojibways at Fort Snelling, 1826,	391	His dress,	399
Slaughtered by the Dahkotahs,	391	The surrender,	399
Ojibway revenge,	392	Death in prison,	399

CHAPTER XIX.

Prairie du Chien treaty, 1830,	400	Grand scalp dance,	406
Half-breed tract of Lake Pepin,	400	Indian burial place,	406
Attempt to erect a mill,	400	Elk or Itasca Lake,	407
Holmes builds a mill on Chippewa river,	401	Lieut. Allen surveys and makes a map,	407
Schoolcraft visits Ojibways in 1831,	401	Allen's canoe upsets,	408
Snake river chief,	402	Flat Mouth's lodge at Leech Lake,	408
Schoolcraft's expedition of 1832,	403	Vaccination of Indians,	409
Associates of Schoolcraft,	403	Beautiful country,	409
Child of Rev. S. Hall, first child of pure European stock on Lake Superior,	404	Good soil,	410
Portage of St. Louis river,	404	Falls of St. Anthony,	410
Strength of Indian women,	404	Schoolcraft talks with Dahkotahs,	411
Dahkotah scalp at Cass Lake,	405	Hosts of Schoolcraft,	411
		Hostile intentions of Black Hawk,	412
		Dahkotahs, allies of United States,	412

CONTENTS.

xix

Black Hawk routed by Dodge,	412	Nicollet's early life,	417
Battle of Bad Axe,	413	Arrival in Minnesota,	417
General Z. Taylor present,	413	Pillagers molest Nicollet,	418
Preservation of Indian babe,	414	Rev. Mr. Boutwell assists him,	418
Black Hawk surrenders,	414	Nicollet visits Itasca Lake,	418
Alleged speech of that chief,	414	Surveys the sources of Itasca,	418
First land mail to Fort Snelling,	415	Explorations beyond School-craft,	419
Traders in Minnesota, 1833-34,	415	Devotion to science,	419
Missouri Territory attached to Michigan,	416	Nicollet's second tour,	419
Wisconsin Territory organized,	416	J. C. Fremont, his assistant,	419
Iowa organized,	416	Valuable map,	420
George Catlin, the artist,	416	Leech Lake Ojibways kill a trader,	421
Featherstonhaugh, geologist,	416	Sibley's tribute to Nicollet,	421
Nicollet, the astronomer,	417		

CHAPTER XX.

History of missions,	422	Mode of carrying goods at a portage,	429
Frontispiece of La Montan's travels,	422	Mr. Ayer arrives at Yellow Lake,	431
Savages no regard for law,	422	Rev. W. T. Boutwell at Leech Lake,	432
Youth trained to war,	423	First mission in Minnesota west of Mississippi,	432
Error in the teachings of Marquette,	423	E. F. Ely, teacher at Sandy Lake,	432
Rev. Dr. Morse visits Mackinaw,	424	Indian children in missionary's lap,	433
Rev. Mr. Ferry opens mission school,	424	Indians laugh at missionary,	434
On manual labour principle,	424	Number and locality of Leech Lake Indians,	435
Warren trader at La Pointe,	425	Fish of the Lake,	436
Introduction of missionaries by him,	425	Wild rice,	436
Rev. Sherman Hall,	425	Soil around the lake,	436
Mr. Frederic Ayer,	425	Danger of gifts to the Indians,	437
Mode of travel through Lake Superior,	426	Polygamy common,	438
Rev. S. Hall's arrival at La Pointe,	427	Mr. Boutwell married,	439
Aitkin requests a school at Sandy Lake,	428	Primitive mode of life,	440
Hall's tour to Oakes' trading post,	428	Jesuits did not stay with Dakotahs,	441
		S. W. Pond,	441

G. H. Pond,	441	Rev. J. D. Stevens preaches at Fort Snelling,	445
First to labour for the welfare of Dakhotahs,	441	Indian mourning at Lake Harriet,	445
Rev. T. S. Williamson, M. D., Arrives at Fort Snelling, May, 1835,	442	Mourners cut their flesh,	446
First church and communion in Minnesota,	443	Church at Fort Snelling,	446
Indian mode of gathering corn,	443	Indian school at Lake Harriet,	447
Fondness of Dakhotahs for meat,	444	Presbyterian church, Lac qui Parle,	447
		Rev. S. R. Riggs joins the mission,	447

CHAPTER XXI.

Buffaloes unknown in Lower Canada,	448	G. H. Pond buries slaughtered Dakhotahs,	455
Rumour in relation to lions' skins,	448	Ojibways chase lumbermen,	456
Marquette's description of the buffalo,	448	First steamboat in the St. Croix,	456
First engraving of the buffalo,	449	Ratification of treaty of 1837,	456
Hudson Bay Co. buffalo hunters,	449	Marine mills,	456
Carts of the half-breeds,	449	Dakhotah killed at Lake Harriet,	457
Hunters' camp described,	450	Battles of Rum river and Stillwater,	457
Rules of the camp,	450	Settlers on Fort Snelling reserve,	458
Great buffalo hunt in Minnesota,	450	Forcible ejection,	459
Last buffalo east of Mississippi,	451	Death of Arctic explorer in Minnesota,	460
Pemmican,	451	Supposed insanity,	461
Dickson's proposed invasion,	452	J. R. Brown makes a claim near Stillwater,	462
McLeod and Bottineau's perilous journey,	452	St. Croix county,	463
Swiss missionaries at Red Wing,	452	Lake Pokeguma,	463
Methodist mission at Keposia,	452	Mission at Pokeguma,	464
Treaty of 1837 with Ojibways,	453	Pleasing prospect,	464
Dakhotah treaty of 1837,	453	Little Crow's son killed at Falls of St. Croix,	465
Faribault's claim to Pike Island,	453	Battle of Lake Pokeguma,	466
Baker, Taylor, and Steele at Falls of St. Croix,	453	Daring feat,	467
Visit of Captain Maryatt,	453	Scene after the fight,	468
Small-pox among Dakhotahs,	454	Christian burial,	468

CONTENTS.

xxi

445
446
446
447
447
447
455
456
456
456
457
457
458
459
460
461
462
463
464
464
465
466
467
468
468

Ojibway attack below St. Paul,	469	Roberts and J. W. Simpson,	480
Mr. Ayer visits Red Lake,	470	Little Crow requests a mission- ary,	480
Governor Doty makes treaties with Dakotahs,	470	Dr. Williamson comes to Ka- posia,	480
Stillwater commenced,	471	Procures a teacher for St. Paul,	481
Captain Allen's tour to Big Sioux,	472	Miss H. E. Bishop,	482
Mill at Little Canada,	472	First school-room in St. Paul,	482
Drovers lose their way,	472	First court in St. Croix county, Wisconsin,	483
Captain Sumner and dragoons visit Red River,	472	Rev. Mr. Boutwell moves near Stillwater,	483
Murderer of one of the drovers arrested,	473	H. M. Rice selects a new home, for Winnebagoes,	483
Death of Joseph Renville,	474	Winnebago removal,	484
Sketch of Renville,	474	Halt at Wapashaw,	484
One-eyed whiskey-seller,	475	Excitement,	485
Residence at St. Paul,	476	Battle array,	486
His shanty called Pig's Eye,	478	Winnebagoes arrive at Watab, Paul,	487
Henry Jackson settles at St. Paul,	479		

CHAPTER XXII.

457
457
458
459
460
461
462
463
464
464
465
466
467
468
468

Act for Wisconsin to form a constitution,	488	The delegate from Wisconsin resigns,	492
Bill for organization of Minne- sota, 1846,	488	H. H. Sibley elected successor, Minnesota Territory created, March 3, 1849,	492
Sioux and Red River of North, proposed boundary,	488	Boundaries of territory,	492
Wisconsin desires to exten. to Rum river,	488	Sparse settlements,	493
Remonstrance of citizens of St. Croix,	489	St. Paul in 1849,	494
Wisconsin admitted into the Union,	490	Steamer brings news of the ex- istence of Minnesota Terri- tory,	494
Debate on the name of Minne- sota Territory,	490	Joyful demonstrations,	494
Discussion on territorial organ- ization,	490	Goodhue arrives with press,	494
First meeting in St. Paul,	490	Governor Ramsey and family arrive,	495
Public meeting at Stillwater,	490	List of early citizens at the capital,	495
Catlin's letter to Holcombe,	491	First newspaper,	495
Catlin resides at Stillwater,	492	Sketch of Governor Ramsey,	496
		Anna Earl Ramsey,	497

Sketch of Governor Sibley,	497	Court at Minneapolis,	509
Notice of Mrs. Sibley,	498	Court at Mendota,	509
Sketch of H. M. Rice, U. S. Senator,	498	Temperance reform among Dahkotahs,	510
Notice of Mrs. Rice,	500	Session of first legislature,	511
Franklin Steels,	500	Names, age, and nativity of members,	511
Notice of Mrs. Steel,	501	Officers of first legislature,	511
Fish dance at Kaposia,	501	Governor Ramsey's message,	512
Proclamation of Governor Ram- sey, organizing the terri- tory,	502	Funeral of child of a member of legislature,	512
C. K. Smitn,	502	Counties formed,	513
A. Goodrich,	502	Resolution in relation to pipe stone slab,	513
D. Cooper,	502	Sibley's letter on red pipe stone,	514
B. B. Meeker,	502	History of Pipe Stone Quarry,	514
J. L. Taylor,	502	Nicollet's description of red pipe stone,	515
H. L. Moss,	502	Allusion to pipe stone in Hia- watha,	515
Temporary judicial districts,	503	Territorial seal described,	516
Major Wood's expedition to Pembina,	503	Captain and Mrs. Eastman,	516
Governor Ramsey commences housekeeping at St. Paul,	504	Poem by Mrs. Eastman,	517
H. M. Rice and family remove to St. Paul,	504	Ramsey and Chambers, com- missioners to treat with In- dians,	518
Fourth of July at St. Paul,	504	The project unsuccessful,	518
First census,	504	Organization of Democratic party,	518
Recognition and death of a young chief,	505	Death of David Lambert,	519
Indian fight in Cheyenne val- ley,	506	Notice of D. Lambert,	519
Tipsinna or Dahkotah turnip,	506	Meeting in behalf of public schools,	520
H. M. Rice transports goods by horse-boats,	507	Names of first school teachers,	520
First election,	507	County elections,	520
A. M. Mitchell, U. S. Marshal, Vote at first election,	507	St. Anthony Library Associa- tion,	521
Newspapers, when established,	508		
Old printing press,	508		
Court at Stillwater,	509		

CHAPTER XXIII.

Historical Society,	522	Carrier Boys' Address, Jan. 1, 1850,	523
First public meeting of His- torical Society,	522	Marriage at Fort Snelling,	523

Provisions of the treaty, . . .	560	J. P. Owens, editor of Minne-	
Indians as horse purchasers, . .	561	sotian,	562
Shokpay as it was in 1851, . . .	562	October election,	563
New paper started at St.		Second Thanksgiving Day,	563
Paul,	532	Governor's Proclamation, . .	563

CHAPTER XXV.

Legislature of 1852,	564	Birch Bark Fort,	571
Names of members,	564	Lake Neill,	572
Occupation of members,	564	Special election on liquor	
Liquor law enacted,	565	law,	572
Memorial to discontinue "St.		Vote on liquor law,	572
Peter's" as a name of Mia-		Claims before ratification of	
nesota river,	565	treaties,	573
Superintendent of Public In-		Death of James M. Goodhue,	574
struction report,	565	Sketch of pioneer editor, . . .	574
Number of school-houses in		Editorial hoax,	576
Minnesota,	569	Trial of Yuhazee for murder, .	577
Rae, Arctic explorer, in St.		Escort of dragoons,	578
Paul,	570	Judge Hayner's decision	
Exploration between Watab		against liquor law,	579
and Long Prairie,	570		

CHAPTER XXVI.

Legislature of 1853,	580	J. T. Rosser, Secretary,	589
Officers chosen,	580	W. H. Welch, Chief Justice, . .	589
Governor Ramsey's last mes-		Moses Sherburne, Associate, . .	589
sage,	581	A. G. Chatfield, Associate, . . .	589
Rapid growth of Minnesota, . . .	581	Indian villages below St. Paul,	
Advantages of Minnesota,	582	1853,	589
Hopeful future,	583	Villages near Fort Snelling, . .	590
Prospective railways,	584	Alleged fraud of Ramsey and	
Roman Catholic petitions,	585	Sibley,	590
Proposed school law,	586	Presbyterian missionaries	
Counties west of Mississippi, . .	587	among Dakhotas,	590
Baldwin School,	587	Honourable exculpation of	
College of St. Paul,	587	Ramsey by United States	
Ojibway and Dakhotah cir-		Senate,	591
nish at the capital,	587	Robertson retires from edito-	
Burial scaffold at Kaposia,	588	rial duties,	591
Appointments by President		David Olmsted,	591
Pierce,	588	October election for delegate, .	591
Governor W. A. Gorman,	589	Official vote,	591

CHAPTER XXVII.

New political coalitions,	592	Railroad sermon,	597
Legislature of 1854,	592	Railways in a religious view,	599
Governor Gorman's message,	593	Antidotes to bigotry,	601
Members of legislature, ago and birth-place,	593	Savers of time,	603
Mission-house at Lac qui Parle burned,	594	Extend Christianity,	605
Minnesota and North-western Railroad incorporated,	594	Land grant of Congress,	606
E. S. Goodrich becomes editor of Pioneer,	594	Repeal of land grant,	607
Great railroad excursion,	595	Debate on the repeal,	607
Names of distinguished visitors,	595	Rice's letter about the repeal, Minnesota and North-western Railroad suit,	610
Pursuit of pleasure under diffi- culties,	596	Appeal to United States Su- preme Court,	611
Guosts at Fort Snelling,	597	Case dismissed,	611
Speeches of Fillmore and Ban- croft,	597	Execution of Yuhazee,	611
		Governor's letter to ladies de- clining to pardon Yuhazee,	612

CHAPTER XXVIII.

Legislature of 1855,	613	W. R. Marshall nominated delegate to Congress,	614
First bridge over the Missis- sippi,	613	David Olmsted candidate for Congress,	614
Wire bridge,	613	H. M. Rice elected delegate,	614
Governor's message,	613	Votes for delegate enumerated, Express arrives at St. Paul with relics of Sir John Franklin,	614 615
Governor opposes Minnesota and North-western Railroad Company,	613	Legislature of 1856,	615
United States Senate refuse to annual charter of Minnesota and North-western Railroad,	613	Railroad discussion,	615
General illumination,	613	Governor Gorman signs a bill giving extension of time to Minnesota and North-west- ern Railway Company,	615 615
Governor Gorman vetoes an act amending charter of Minnesota and North-west- ern Railroad Company,	614	His message on the subject,	615
Act passed by a two-thirds vote,	614	List of members of Council of 1856,	617
Formation of Republican party,	614		

Members of House of Representatives, 1856,	617	Indians fire house of settlers,	622
State organization agitated by J. E. Warren,	618	The inmates killed,	622
Ojibways scalp Dahkotchah child at a farm-house,	618	Murder of the Gardners,	622
Legislature of 1857,	618	White women captives,	623
Presiding officers of legislature, Bill removing capital to St. Peter passes the House,	618	United States troops and volunteers bury the dead,	623
Council resolutions of Mr. Balcombe,	619	Captive women maltreated,	623
Rolette, Chairman of Committee of Enrolled Bills, absent,	619	Mrs. Thatcher shot,	624
Call of the Council,	619	Two Indian youths rescue Mrs. Marble,	624
Sergeant-at-arms ordered to report absent member in his seat,	619	Paul and party rescue Miss Gardner,	625
Council remains in session under the call for several days,	619	Killing of Mrs. Noble,	625
Last night of session proceedings under the call dispensed with,	620	Inkpadootah's son shot,	626
Committee on Enrolled Bills report,	620	Outlaws' retreat beyond the Missouri,	626
Report,	620	Enabling act passed by Congress,	626
Call of the Council again moved, Under the call the session expired,	621	Special session of legislature, Election for delegates to form constitution,	626
Council adjourned,	621	Meeting of constitutional convention,	627
Massacre at Spirit Lake and Springfield,	621	Division into two bodies,	627
Inkpadootah,	621	Compromise,	627
		Constitution adopted by the people,	628
		Meeting of first state legislature,	628
		Election of United States Senators,	628
		Admission of Minnesota into the Union,	628

CHAPTER XXIX.

Financial embarrassments,	629	Repeal of the amendment,	631
Land grant for railways,	629	First state legislature,	631
Disposition of land grant,	629	Gov. Sibley's administration,	632
Constitutional amendment loaning state credit to railway companies,	630	State railroad bonds issued,	632
Vote of people on the amendment,	630	Normal school law,	633
		Steamboat on Red river,	633
		Gov. Ramsey's administration,	633
		Second legislature,	633

CONTENTS.

xxvii

Educational policy inaugurated,	634	Debate on public instruction,	641
University system,	633-637	Chancellor of University resigns,	642
Memorial for University lands 637-639		Resignation withdrawn by re-	
Mrs. Bilansky hung,	640	quest,	642
Third state legislature,	640	Legislature elect Superintendent	
School land policy,	640	of Public Instruction,	642

CHAPTER XXX.

Influence of attack upon Fort		Chaplain Neill's letter,	658, 659
Sumter,	645	Chaplain Neill's circular to	
Gov. Ramsey offers a regiment,	645	churches,	660
Proclamation of Lt.-Gov. Don-		Hospital fund contributed,	661
nally,	645	Hospital fund distribution,	662-664
U. S. artillery move to the seat		March from Alexandria,	666-669
of war,	647	Reconnoissance of Capt. Wilkin	669
Major Pemberton joins the rebels,	647	Reconnoissance of Lt.-Col. Miller	670
Capt. Acker raises first company		Lt. Thomas brings in a negro,	671
of first regiment,	647	Bull Run battle,	672-681
First regiment raised,	647	Javan B. Irvine's account,	672-675
Adj.-Gen. Sanborn's order,	648	Heintzeiman's report,	673-676
Regiment mustered for three		Chaplain Neill's Journal,	675-681
years,	649	Gen. Franklin's report,	676, 677
Flag presentation,	649	Col. Gorman's report,	678-681
First regiment's departure,	650	Col. N. J. T. Dana,	682
Chaplain's address,	650	First regiment near Ball's Bluff,	
Staff officers first regiment,	650		682, 683
Departure from St. Paul,	651	Second regiment organized,	683
Opinions of Chicago editors,	652	Second regiment officers,	683, 684
First regiment at Alexandria,	653	Sharp-shooters' company,	684
Fourth of July in Virginia,	655	Third regiment organized,	684
Runaway slave,	656	First battery organized,	684
Religious service in camp,	657	Cavalry companies organized,	684
Arrest of Rev. Mr. Leftwich,	657		

CHAPTER XXXI.

Second regiment engaged,	685	Soldier's letter,	690
Mill Springs battle,	685	Gorman's brigade,	690
Col. McCook's report,	685	Gorman's brigade before York-	
Col. Van Cleve's report,	686	town,	691
Letters of soldiers,	686, 687	Yorktown evacuated,	692
First battery engaged,	688	Cornwallis field,	692
Battle of Pittsburg Landing,	688	Gorman's brigade at West Point,	693
Capt. Munch's report,	688, 689	Transports shelled,	693
Lt. Cooke's letter,	689, 690	St. Peter's Church,	694

Washington's marriage, . . .	695	Fifth regiment in battle, . . .	701
First regiment at Goodly Hole Creek,	695	Staff officers fourth regiment, . . .	702
Battle of Fair Oaks,	695	Staff officers fifth regiment, . . .	702
Described in Cincinnati paper, . . .	696	Battle of Iuka,	703
Position of first regiment,	696	Col. Sanborn's report,	703
Dana's brigade,	697	Battle of Corinth,	704-709
Seven days' battle,	699-701	Munch's battery,	704
Mechanicville and Gaines' Mills . . .	699	Fourth regiment at Corinth,	706
Peach Orchard and Savage Sta- tion,	700	Captain Mowers killed,	706
Malvern Hills,	701	Fifth regiment at Corinth,	710
Harrison's Landing,	701	Col. Hubbard's report,	710
Antietam battle,	701	Chaplain Ireland's letter,	711
Minnesota troops in army of the Mississippi,	701	Soldier's letter,	712
		Second battery at Perryville,	714
		First regiment in Virginia,	714
		Third regiment surrender,	715

CHAPTER XXXII.

Sioux massacre,	716	New Ulm defended by Col. Flandreau,	728
Brainerd's opinion of Indians,	716	Capt. Dodd killed,	728
Peaceful policy of English,	716	Gov. Ramsey appoints Col. Sib- ley head of opposing force,	728
Early legislation,	717	Difficulties in the way,	729
First Virginia massacre,	718	Troops arrive at Fort Ridgley,	730
Murder of Thorpe,	718	Major Brown's camp at Birch Coolie attacked,	730
Influence of Indian priests,	719	Battle of Wood Lake,	731
Cause of Virginia massacre,	719	Lt. Col. Marshall leads a charge,	731
London company on extermin- ation,	719	Captives rescued,	732
Presbyterian mission to the Sioux,	720	Camp Release,	733
Books published by mission- aries,	721-725	Military commission for trial of murderers,	733
Causes of outbreak,	721-725	Execution at Mankahto,	734
Young warriors at Acton,	725	Col. Sibley made Brig.-General,	734
Young warriors kill four persons,	726	Second campaign under Gen. Geo. H. Spencer's escape,	736
Massacre at lower agency,	726	Sully and Sibley,	736
Geo. H. Spencer's escape,	726	Little Crow killed,	737
Missionaries escape,	727	Notice of Philander Prescott,	737
Fort Ridgley attacked,	728		
New Ulm attacked,	728		

CHAPTER XXXIII.

Movements of 1863,	738	Capt. Coates' report,	740-745
Fourth regiment at Raymond, Champion and Vicksburg,	739	Soldiers' graphic account,	740-743
Fifth at Vicksburg,	739	Second at Chickamauga,	745
First at Gettysburg,	739	Second at Mission Ridge,	746
		First at Bristow Station,	747

CHAPTER XXXIV.

Movements of 1864,	748	Battalion formed,	751
Regiments on furlough,	748	Fifth in a skirmish,	752
First banquetted at Washington,	748	Fifth, Seventh, Ninth and Tenth near Tupelo,	752
A letter-writer's impressions,	749	Col. Alexander Wilkin killed,	752
Services of First recounted,	749	Fourth at Atlanta,	753
First battery on furlough,	751	Eighth near Murfreesboro',	753
Third regiment in a skirmish,	751	Fifth, Seventh, Ninth and Tenth in battle at Nashville,	753
Second battery on furlough,	751		
First regiment mustered out,	751		

CHAPTER XXXV.

Movements of 1865,	754	Lee's surrender,	754
Regiments at siege of Mobile,	754	Table of Minnesota troops,	755
Regiments with Gen. Sherman,	754		

CHAPTER XXXVI.

Governors of Minnesota,	756	St. Paul and Pacific railway,	756
Extra session of legislature in 1862,	756	Gov. H. A. Swift,	757
Hon. H. M. Rice, retiring Sena- tor,	756	Gov. Stephen Miller,	757
Gov. Ramsey elected U. S. Sena- tor,	756	Shakpedan and Medicine Bottle hung at Fort Snelling,	757
		Gov. W. R. Marshall,	758
		Gov. Horace Austin,	758

CHAPTER XXXVII.

Governor Horace Austin, . . .	759	Supreme Court decision in His-	
Veto of Railroad grant, . . .	760	torical Society case, . . .	772
Impeachment of Treas. Seeger, . . .	760	Death of Rev. T. S. Williamson,	
Governor C. K. Davis, . . .	760	M. D.	774
Railway freight rates, . . .	762	Gov. Pillsbury elected for the	
Arguments of W. P. Clough, . . .	762	third time,	776
Women vote for school officers, . . .	763	Fire at lunatic asylum, . . .	776
Governor J. S. Pillsbury, . . .	764	First biennial session of legis-	
Validity of railroad bonds, . . .	765	lature,	776
Rocky Mountain locust, . . .	766	Senator McMillan re-elected . . .	777
Pleasant harvest,	767	Act for bond liquidation, . . .	777
State funds for sectarian schools		Supreme Court decision on rail-	
prohibited,	768	road bond tribunal,	777
Flour mills explosion at Minne-		Special session of legislature . . .	777
apolis,	769	Governor L. F. Hubbard, . . .	778
Impeachment of Judge Page, . . .	769	Judge E. St. J. Cox impeached, . .	778
Death of Rev. G. H. Pond, . . .	770	U.S. Senator Windom re-elected . .	778
Mission life at Lake Calhoun, . . .	770	State Capitol burned,	778

CHAPTER XXXVIII.

Railway development,	782	E. F. Drake, President Minne-	
Edmund Rice, President Saint		sota Valley, R. R.,	784
Paul and Pacific R. R.,	782	W. L. Banning, President of	
First railway in operation,	782	Lake Superior and Miss. R. R. . . .	785
Editorial notice,	783	First train to Lake Superior, . . .	785
Geo. L. Becker, President R. R. . . .	783	Chicago, Milwaukee and Saint	
Railroad completed to Red river		Paul R. R.,	785
J. J. Hill, President St. Paul,		Winona and St. Peter R. R., . . .	786
Minneapolis and Manitoba		Minneapolis and St. Louis R. R. . .	786
R. R.,	784	Northern Pacific R. R.,	786

CHAPTER XXXIX.

Representatives in Congress,	787	United States Senators,	791
Territorial delegates,	787	Territorial Governors,	796
Members U. S. House of Rep's.	788	State Governors,	796

APPENDIX A.

Early charts of Northwest,	797	Map of A. D. 1632,	798
Map by Du Val, A. D. 1664,	797	Hennepin's map, A. D. 1683,	798
Randin's map,	797	Franquelin's map, A. D. 1688. . . .	798
Joliet and Franquelin's	797	Notice of Franquelin,	799
Gravier publishes Joliet's map		Fort La Tourette,	799
of A. D. 1674,	797	" St. Croix,	799

CONTENTS.

xxxl*

Fort St. Antoine,	799	Verendrye's sketch.	801
" St. Nicholas,	799	De la Jemeraye's map,	801
Ochagach's map,	800		

APPENDIX B.

First white men in Minnesota,	803	Menard visits L. Superior with Groselliers,	806
Grosellier's early life,	803	" on the Mississippi before Joliet and Marquette,	806
His marriage,	803	Flight of the Hurons,	806
Names of his children,	803	Tinontates or Petuns,	806
Lake Winnipeg not seen by him	804	Hurons above Lake Pepin,	807
Reaches Hudson's Bay,	804	" at Black river, Wis.,	807
Sails from London with Captain Gillam of Boston,	805	" migrate to La Pointe,	807
Mother of the Incarnation's let- ter,	805	" at war with Sioux,	808
Radisson, notice of,	803	" retreat to Mackinaw,	808
His arrest ordered,	804	Sioux killed at Sault St. Marie,	809
Rene Menard, missionary,	805	Jesuits censured,	809

APPENDIX C.

DuLuth's birth-place.	809	DuLuth's descent of the Saint Croix river.	815
Post at Kamunistigoya or Three Rivers, A. D. 1679,	809	DuLuth meets Hennepin,	815
Supposed visit of Du Luth to Sandy Lake,	810	Design to seek Western Sea,	816
Trade with New England,	810	Traders killed,	817
LaSalle's disparagement of Du Luth,	810-811	Execution of murderers,	818
Randin's visit to Lake Superior.	813	DuLuth at Nepigon,	818
Faffart, interpreter of DuLuth.	811	" goes to Niagara,	818
DuLuth visits France,	813	" returns to L. Superior.	818
Letter of DuLuth to the Minister of Marine,	813-819	" builds Fort St. Joseph.	820
Notice of DuLuth's early life,	813	" in battle near Roches- ter, N. Y.,	820
DuLuth's vindication,	813	Notice of DuLuth's brother,	820
Military career of DuLuth,	813	Fort St. Joseph destroyed,	821
Assineboines at the extremity of Lake Superior,	814	DuLuth opposed to liquor traffic.	821
DuLuth visits the Sioux,	814	" in command at Ft. Fron- tenac,	821
		" death of,	822

APPENDIX D.

Notice of Hennepin's writings, 822-8	Hennepin and LaSalle compared	822
LaSalle's account of the Upper Mississippi,	DuLuth's narrative and Henne- pin's compared,	823
		824

Hennepin's first work,	824, 825	Mistake as to Archbishop Fenelon,	827
Tronson on Hennepin,	825	Voyage to Gulf of Mexico,	827
Abbe Bernou's estimate of first book,	825	Hennepin's exaggerations,	828
Hennepin's second book,	825	His last volume,	830
LaSalle censured,	826	Answers to objections,	831

APPENDIX E.

Sketch of Perrot,	832-839	Second visit to Lake Pepin,	836
Winter encampment,	832	Captive Chippeway girls,	836
Fort St. Antoine, Lake Pepin,	832	Sioux visit Perrot,	837
" St. Nicolas,	832	Goods recovered by a cup of brandy and water,	837
Perrot's earlier days,	832	Foxes visit Perrot,	838
Builds Fort St. Antoine,	833	Perrot at Montreal,	838
Ioways visit Perrot,	833	" escorts Louvigny to Mackinaw,	838
Miamis visited,	834	" visits lead mines,	839
Perrot's ruse,	835	Penicaut describes lead mines,	839
Soleil presented to Jesuits,	836	Perrot's later days,	839
Perrot's expedition against Senecas,	836		

APPENDIX F.

La Hontan's early life,	840	Nicollet's opinion,	842
" escorts DuLuth and Tonty,	840	LaHontan's alleged visit to Eokoros,	842
Fort St. Joseph destroyed,	840	Essanapes,	842
La Hontan's book,	840	Guacsitaires,	843
Bobé's letter to De l'Isle,	840	Midwinter canoe voyage,	843
Long River fabrication,	841		
Charlevoix criticises LaHontan,	841		

APPENDIX G.

Pierre LeSueur,	845	Penicaut describes supposed copper mine,	846
St. Pierre river,	845	LeSueur leaves Blue Earth river,	847
LeSueur's marriage,	845	D'Evaque in charge of Fort L'Huillier,	847
His children,	845	D'Evaque retires,	847
Sioux chief baptized,	845	Blue earth shipped to France,	847
Order for LeSueur to sail with D'Iberville,	846	Juchereau St. Denis,	847
Preparations to ascend the Mississippi,	846	LeSueur Lt. General for Mississippi,	845
Penicaut accompanies LeSueur,	847	D'Iberville's death,	845

CONTENTS.

xxxiii*

APPENDIX H

Fort Beauharnois, Lake Pepin.	849	Building of fort described,	850
Father de la Chasse on Sioux mission,	849	Occupation of fort, . . .	850
Father Marest's opinion, . . .	849	Flood of April, 1723, . . .	850
Father Guignas described as an "able mathematician," . . .	849	Fort, removal of, . . .	850
		Bellin's statement, . . .	850

APPENDIX I.

Rene Boucher, Sieur de la Perriere,	851	Father DeGonor returns to Canada,	851
Sieur Montbrun, his brother, . . .	851	Father Guignas captured, . . .	851
Jemeray, his nephew,	851	Montbrun escapes from Indians.	851
Lake Pepin, occasion of its name suggested,	851	Boucherville captured, . . .	852
		Goods given for release, . . .	852

APPENDIX J.

La Nons sent to extremity of Lake Superior,	856	Death of De la Jemeray, . . .	889
Pachot visits the Sioux,	856	Fort LaReine built,	859
Verandrie at Lake Nepigon,	857	Rocky Mountains discovered, . . .	860
Route to Pacific revived,	857	Fort Bourbon,	860
Conference with DeGonor,	857	Verandrie, Jr.,	860
Ochagach, Indian guide,	857	Verandrie, the father, dies, . . .	860
Map of Ochagach,	857	Father Coquard describes Mis-souri Indians,	860
Verandrie's early life,	858	Bougainville on Verandrie's discovery,	863
Verandrie's explorations,	858	Jacques Legardeur St. Pierre.	863
De la Jemeraye's map,	859	Louis Luc La Corne,	864
Massacre at Lake of the Woods.	859	Boucher de Niverville,	865
Father Onneau killed,	859	LaMarque de Marin,	865
Verandrie's son killed,	859		

APPENDIX K.

Sioux kill Verandrie's son,	865	Thompson ascends Saskatche-wan,	867
Ossiniboia, origin of name	866	Visits the Mandans,	807
David Thompson, astronomer and geographer of N. W. Co.	866	Ascends the Assiniboine.	867
Early life of Thompson,	866	Explores Red River,	868
In service of Hudson Bay Co.	866	Observations at Pembina.	868
Joins North-West Company,	866	Reaches northern source of the Mississippi,	869
Observations at Grand Portage.	866	Visits Sandy Lake,	869
Convocation of traders,	867		

827
827
828
830
831

836
836
837

837
838
838

838
839
839
839

842

842
842
843
843

846
847

847
847
847
847

845
845

Descends St. Louis river, . . .	869	A child torn asunder, . . .	877
Arrives at Sault St. Marie. . .	869	An effeminate warrior, . . .	878
Franchere alludes to Thompson. . .	870	A race for life, . . .	879
Irving's description, . . .	870	Buffalo abundant, . . .	880
Thompson's later years, . . .	870	Red River cart invented, . . .	881
N. W. Company formed, . . .	870	Fort William commenced, . . .	882
X. Y. Company organized, . . .	870	First Red River train, . . .	882
Count Andriani criticises N. W. Company, . . .	871	Death of trader's wife, . . .	884
Alexander Henry of N. W. Co. . .	871	Products of trader's garden, . . .	884
His manuscripts, . . .	872	A mare for a wife, . . .	884
Crashoppers, A. D. 1800, . . .	882	Death of trader Cameron, . . .	885
Hudson Bay Co. boats, . . .	872	Hesse, trader, . . .	885
Names of Henry's voyageurs. . .	873	Drunken fight, . . .	886
Donga, of African descent, . . .	874	Joseph Rainville, . . .	886
A wife offered for liquor, . . .	874	St. Germain accidentally shot. . .	886
A faithless wife tortured, . . .	874	Fight in 1805 between Sioux and Chippeways, . . .	887
Great buffalo crossing, . . .	870	Horrible details, . . .	888
Old fort at Pembina, . . .	870	News of Lt. Z. M. Pike, . . .	889
Trading post at Park River, . . .	877	William Henry's arrival, . . .	889
Cheyenne Indians, . . .	877	Visit to Mandans, . . .	889
Nose lost in a fight, . . .	877	Explorations of Columbia river. . .	890
Horses sent to Red Lake, . . .	877		

APPENDIX L.

Early days of Fort Snelling, . . .	890	First Sunday School, . . .	895
A birth in camp, . . .	890	Lieut. Alexander's land trip to Prairie du Chien, . . .	896
Major Forsyth at Mendota with presents for Sioux, . . .	891	Name of fort changed, . . .	896
Col. Leavenworth's arrival, . . .	891	Gen. Scott's report, . . .	896
Officers visit St. Anthony Falls. . .	891	Agent Taliaferro, in 1824 takes a Sioux delegation to Wash- ington, . . .	897
First schoolmaster, . . .	891	Rev. Samuel Peters and the Carver claim, . . .	898
Old chief stabbed, . . .	892	Surgeon Purcell's death, . . .	898
Col. Snelling, arrival of . . .	892	Indian treaty of 1825 at Prairie du Chien, . . .	898
Marriage at cantonment, . . .	892	Lieut. Col. W. Morgan compli- mented, . . .	898
Complimentary letter to Agent Taliaferro, . . .	892	Events of 1826, . . .	900
Sissetons kill traders, . . .	893	Indian woman crazed, . . .	900
First occupation of fort, . . .	893	Steamboat arrivals, . . .	901
Alexis Bailly drives cattle to Selkirk settlement, . . .	893	Indians attack supply boats, . . .	901
First sawmill, . . .	894	General Gaines inspects fort, . . .	902
Beltrami visits fort, . . .	894		
First steamboat arrival, . . .	894		
First flour mill, . . .	895		

CONTENTS.

xxxv*

Deaths and desertions, . . .	903	Presbyterian missionaries, . . .	907
Fifth regiment relieved, . . .	903	A bridal tour in canoe, . . .	908
Col. Snelling's death, . . .	903	Drunken and licentious Indians	909
A drover lost,	903	Letters of Gale and Taliaferro,	909,910
Old Spanish commission, . . .	903	Events of 1831,	911
Jacob Falstrom,	904	Events of 1832,	912
Proposed Huron Territory, . . .	904	Marriages,	912
Events of 1829,	904	Dred Scott case,	913
Polish count arrives,	905	Visit of Alex. Hamilton's widow	914
Wahcoota made chief of Red		Impudent whisky sellers, . . .	916
Wing Sioux,	905	First church bell in Minnesota.	917
Dog feast,	905	Stutlers at Fort Snelling, . . .	918-920
Little Crow's speech,	906		

APPENDIX M.

Letter of Agent Taliaferro, . . .	920	Andrews, a Canadian, killed, . . .	920
Poupon, a half-breed, killed, . . .	920	Council at Fort Snelling,	920

APPENDIX N.

Wm. Joseph Snelling,	921	"Truth," a poem by Joseph	
Duel with Lt. Hunter,	921	Snelling,	922
Lt. W. Alexander fights a duel.	921	Willis' lampoon,	922
General Gaines' inspection, . . .	921	Snelling's reply,	922
Col. Snelling's views censured.	921	Other books by Snelling,	923
"Tales of the North-west,"	922		

APPENDIX O.

Treaties of 1837,	923	Pitts cuts lumber in St. Croix	
Fur company charge tribe with		valley,	925
debts of individuals,	923	Steele, Russell and others make	
Exorbitant claim,	924	claims,	925
Chipp'way treaty at Ft. Snelling	924	Steamer Palmyra brings news	
Sioux treaty at Washington, . . .	924	of ratification of treaty,	925
Sudden departure of delegation	924	Steamer Gypsy first steamboat	
Sioux return from Washington	925	at Falls of St. Croix,	926
		Founders of Marine Mills,	926

APPENDIX P.

Capt. Marryatt, R. N., at Men-		Notice of Rainville family, . . .	927
dota,	927	Anecdotes of Jack Fraser,	928
Guest of H. H. Sibley,	927		

APPENDIX Q.

Census of Minnesota for 1880.

APPENDIX R.

Brief record of the officers of Minnesota regiments.

MAPS AND PORTRAITS.

	Faces	title.	
Franquelin's map, A. D. 1683,		page	xlvi.
Part of De l'Isle's Canada,		"	164
" " Louisiana,		"	188
Discoveries west of Lake Superior,		"	300
Northern Louisiana,		"	488
Portrait of Governor Sibley,		"	490
" Franklin Steele,		"	492
" U. S. Senator Rice,		"	494
" U. S. Senator Ramsey,		"	496
" Mrs. Ramsey,		"	498
" Mrs. Sibley,		"	500
" Mrs. Rice,		"	502
" Mrs. Steele,		"	780
Table of railway organizations,		"	800
Ochaguch's map,		"	

div.
164
188
300
488
490
492
494
496
498
500
502
780
800

INTRODUCTORY.

THE physical characteristics of a land should be known, to correctly understand the history of its people. In an important sense, when the skies do change, men also change. Grand scenery, leaping waters, and a bracing atmosphere, produce men of different cast from those who dwell where the land is on a dead level, and where the streams are all sluggards. We associate heroes like Tell and Bruce with the mountains of Switzerland and the Highlands of Scotland, and not with regions of country where the outline is unbroken, and the horizon appears as a continuation of the earth.

Minnesota occupies the elevated plateau of North America; and from its gently sloping plains descend the rivulets that feed the mighty Mississippi, that flows into the Gulf of Mexico; the noble St. Lawrence, emptying its volume into the Atlantic; and the winding Red River of the North, flowing into Hudson's Bay. It extends from 43° 30' to 49° north latitude, and its boundaries are: on the north, the British Possessions;

on the south, the state of Iowa; on the east, Lake Superior and the state of Wisconsin; and on the west Red river, Sioux Wood river, Lake Traverse, and Big Stone Lake, and from the latter a due south line to the northern boundary of Iowa.

The climate of Minnesota has elicited an eulogy from every observing traveller, and yet erroneous impressions prevail in the public mind. During the summer, the temperature corresponds with that of Philadelphia; and while the thermometer has a high range during the day, the evenings are generally cool and refreshing. Nights, so frequent on the Atlantic border, when the body welters in perspiration, and the individual arises exhausted rather than refreshed by sleep, are unknown. Nor is the winter any more trying to the constitution than the summer. The air is dry and bracing, and the skies are by day generally cloudless, and at night are studded with stars. Maury, the author of the *Physical Geography of the Sea*, and Superintendent of the National Observatory at Washington, has remarked:—

“At the small hours of the night, at dewy eve and early morn, I have looked out with wonder, love, and admiration upon the steel-blue sky of Minnesota, set with diamonds, and sparkling with brilliants of purest ray. The stillness of your small hours is sublime. I feel constrained, as I gaze and admire, to hold my breath, lest the eloquent silence of the night should be broken by the reverberations of the sound, from the seemingly solid but airy vault above.

“Herschell has said, that in Europe, the astronomer might consider himself highly favoured, if by patiently watching the skies for one year, he shall, during that

period find, all told, one hundred hours suitable for satisfactory observations. A telescope mounted here, in this atmosphere, under the skies of Minnesota, would have its powers increased many times over what they would be under canopies of a heaven less brilliant and lovely."

Corroborative of these statements are tables which appear in the report of the Minnesota and Pacific Railroad Company which we have extracted.

No region which at present engages the public mind, as a field for settlement, has been so grossly misrepresented, in regard to peculiarities of climate, as Minnesota. Fabulous accounts of its arctic temperature, piercing winds, and accompanying snows of enormous depth, embellish the columns of the Eastern press. An examination of this subject, and especially in relation to the snows and winds of winter, as opposed to the operation of lines of railroad, seems necessary to correct existing prejudices; and fortunately the means are at hand for conducting this examination with an exactness nearly reaching mathematical precision. The data employed are compiled from the "Army Meteorological Register," and "Blodgett's Climatology of the United States," both standard authorities, based upon the system of meteorological observations which have been conducted by the surgeons of the United States army, and other scientific gentlemen, through a series of upwards of thirty years.

In the following table, illustrative of the temperature of Minnesota, St. Paul is inserted in the place of Fort Snelling (six miles distant), where the observations were made:—

SPRING. MEAN TEMPERATURE, 45° 36'.	No. of Years. ¹	SUMMER. MEAN TEMPERATURE, 70° 36'.	No. of Years.
St. Paul,	35½	St. Paul,	35½
Boston, Massachusetts,	20	Lowell, Massachusetts,	7
Springfield, Massachusetts,	2	Trenton, New Jersey,	5
Worcester, Massachusetts,	7	Middletown, New Jersey,	3
Kinderhook, New York,	17	Flatbush, Long Island, New York,	24
Utica, New York,	9	Newburg, New York,	18
Cooperstown, New York,	16	Philadelphia, Pennsylvania,	10
Onondaga, New York,	16	Mifflintown, Pennsylvania,	3
Lewiston, New York,	18	Warren, Pennsylvania,	1½
Detroit, Michigan,	18	Hudson, Ohio,	7
Ann Arbor, Michigan,	3	Oberlin, Ohio,	5
Battle Creek, Michigan,	5½	Chicago, Illinois,	5
Chicago, Illinois,	5	Beloit, Wisconsin,	6
Beloit, Wisconsin,	6	Portage City, Wisconsin,	16
Portage City, Wisconsin,	16	Pembina, M. T. lat. 49°	7-12th
AUTUMN. MEAN TEMPERATURE, 46° 64'.	No. of Years.	WINTER. MEAN TEMPERATURE, 16° 6'.	No. of Years.
St. Paul,	35½	St. Paul,	35½
Portland, Maine,	31	Houlton, Maine,	17
Burlington, Vermont,	6	Hanover, New Hampshire,	3
Montreal, Canada,	15	Williamstown, Massachusetts,	13
Lake Simcoe, Canada West,	1	Montreal, Canada,	15
Lowville, Lewis County, New York,	19	Sault St. Marie,	31
Plattsburg, New York,	11		
Fairfield Academy, New York,	19		
Mexico, Oswego County, New York,	11		
Cherry Valley, New York,	15		
Ebensburg, Pennsylvania,	2½		
Smethport, Pennsylvania,	3		
Green Bay, Wisconsin,	21		
Manitowoc, Wisconsin,	21		
Baraboo, Wisconsin,	1		

Taking a map of the United States, and applying to it lines of mean temperature for the seasons and year, passing through the places indicated in the foregoing table, we find that while the winter temperature of St.

¹ The column headed "No. of years" gives the duration of the observations at each station.

Paul does not fall below the average of places on its parallel of latitude, its spring temperature coincides with that of Central Wisconsin, Northern Illinois, Southern Michigan, Central New York, and Massachusetts; its summer with that of Central Wisconsin, Northern Illinois, Northern Ohio, Central and Southern Pennsylvania, and New Jersey; its autumn with that of Central Wisconsin, Northern New York, a small part of Northern Pennsylvania, Northern Vermont, and Southern Maine; and its entire year with that of Central Wisconsin, Central New York, Southern New Hampshire, and Southern Maine.

Viewing this subject with reference to the extremes of latitude touched by these isothermal lines, we discover that St. Paul has a temperature in spring equal to Chicago, which is two and a half degrees of latitude south; in autumn, equal to Northern New York, one and a half degrees south; and during the whole year, equal to Central New York, two degrees south.

These statements do not admit of the slightest doubt or question, no matter how widely they may differ from preconceived opinions, for they are founded on facts of experience which have occupied an entire generation in their development.

This condition of temperature not only obtains in Minnesota, but it is a well established fact, that there extends hundreds of miles to the north-west of her an immense area of fertile and arable soil, possessed of a climate hardly inferior in warmth to her own. The closing chapter of Blodgett's Climatology is an admirable treatise on the climate and resources of this vast region.

The obstruction opposed by snows to the rapid and

No. of
Years.

35½

7

5

3

24

18

10

8

1½

7

5

5

6

16

-12½

No. of
Years.

35½

17

8

13

18

31

g to
ear,
oing
St.

serva-

regular passage of trains, is among the chief difficulties of winter operation, and in order to submit in the plainest and most concise manner possible the magnitude of this obstacle, as found here in comparison with other districts, a table of mean results, compiled from the same sources with the preceding table, is here introduced.

The results given in the table are all reduced to water, but in order to convert them into equivalents of snow, we have only to consider the figures in the columns as representing feet and decimals of a foot. The rule adopted in the "Register," gives ten inches of snow as equivalent to one inch of water, but the proportion of twelve to one is believed to be more correct, particularly as regards snows of our latitude.

Mean Fall of Rain and Melted Snow at various places for the different seasons and the entire year. Also, the Maximum and Minimum Fall during the winter months.

DEPTH IN INCHES AND DECIMALS OF AN INCH.

PLACES.	SPRING.	SUMMER.	AUTUMN.	WINTER.			YEAR.	No. of Years.
	Mean.	Mean.	Mean.	Minim.	Mean.	Maxim.		
St. Paul, M. T. . . .	6.61	10.92	5.98	0.35	1.92	8.561	25.43	10
Montreal, Canada . . .	11.64	11.18	18.60		7.26		47.28	2
Houlton, Me.	7.82	11.92	9.95	4.02	7.48	10.00	36.97	9½
Eastport, Me.	8.88	10.05	9.85	8.91	10.61	11.95	39.39	8½
Portsmouth, N. H. . . .	9.03	9.21	8.95	4.44	8.38	11.08	35.57	13
Hanover, N. H.	9.90	11.40	10.50		8.10		41.00	16
Burlington, Vt.	7.41	10.83	9.82		8.02		34.11	20
Cambridge, Mass.	10.85	11.17	12.67		9.89		44.48	12
Worcester, Mass.	10.89	10.71	13.51		11.85		46.98	13
New York City	11.69	11.64	9.93	4.99	10.39	19.27	43.65	14
Pittsburg, N. Y.	8.56	10.03	10.06	2.90	4.95	9.53	33.39	10
Potsdam, N. Y.	8.20	10.15	8.38		3.90		28.63	20
Utica, N. Y.	9.26	12.83	9.76		8.72		46.57	19
Rochester, N. Y.	6.82	8.86	9.38		5.38		30.44	19
Fort Niagara, N. Y. . . .	6.87	9.81	8.68	3.23	6.41	9.24	31.77	5½
Pittsburgh, Pa.	9.38	9.87	8.23	4.39	7.48	11.97	34.96	18
Hudson, O.	9.76	8.87	6.16		8.90		32.79	7
Cincinnati, O.	12.14	13.70	9.90		11.15		46.89	20
Detroit, Mich.	8.61	9.29	7.41	2.84	4.86	6.01	30.07	12½
Sault St. Marie, Mich. . .	5.44	9.97	10.76	2.85	5.18	11.57	31.35	16½
Athens, Ill.	12.20	13.30	9.20		7.10		41.80	10
Muscatine, Iowa	11.19	16.08	10.34		6.72		44.33	10
Milwaukee, Wis.	6.00	9.70	6.80		4.20		27.20	7
Green Bay, Wis.	9.09	14.45	7.84	2.90	3.36	4.80	34.65	7½
Portage City, Wis.	5.58	11.48	7.63	1.92	2.82	3.84	27.49	9
Beloit, Wis.	13.16	18.12	10.44		6.43		48.15	4

1 In the winter of 1849. The next less fall was in the winter of 1887—2.96 inches.

Without going into a detailed review of the contents of the foregoing table, which presents the facts in a light that argument cannot strengthen, it may be well to inquire what proportion of the winter precipitation is in the form of snow, and in the absence of positive knowledge we may arrive at general conclusions by other means.

Since Houlton, Hanover, Plattsburg, Montreal, and Sault St. Marie, coincide in mean winter temperature with St. Paul, we must infer that the precipitation at those places assumes the form of snow in the same proportion as here. Admitting this, and supposing the *entire* winter precipitation to be a successive accumulation of snows, the resulting depths would be as follows, viz., Average annual depth at St. Paul, 3 feet; Houlton, 7½ feet; Hanover, 9 feet; Plattsburg, 5 feet; Montreal, 7 feet; Sault St. Marie, 11½ feet. Maximum depth, at St. Paul, 3½ feet; Houlton, 10 feet; Plattsburg, 9½ feet; and Sault St. Marie, 11½ feet. It is hardly necessary to add that such immense depths of snow are never known, and it must follow that a great part of the fall at all these localities is dissipated during the higher fluctuations of temperature. This is confirmed by Mr. Blodgett, who estimates the average depth of snow constantly occupying the ground in winter among the *elevated and northern* districts of New England at two feet, and the experience of the present winter, 1857-8, at St. Paul, is, that, out of a total fall of upwards of twenty inches of snow, the depth on the ground has at no time exceeded six inches.

Although no reliable evidence can be adduced upon this point, it seems entirely safe to assume that the

No.
of
years.
19
2
3
4
5
6
7
8
9
10
11
12
13
14
15
16
17
18
19
20
21
22
23
24
25
26
27
28
29
30
31
32
33
34
35
36
37
38
39
40
41
42
43
44
45
46
47
48
49
50

average of *extreme* depths of snow in Minnesota, during the nineteen years through which the observations extend, does not exceed ten inches, and it is certain that the average here falls quite below that in Wisconsin, Illinois, Michigan, or New York, and very far below that in the Eastern States.

Table showing the Mean Force of the Wind at Various Places during the Months of January, February, March, and December, in each Year for a Series of Years.¹

PLACES.	1845	1846	1847	1848	1849	1850	1851	1852	1853	1854	Whole No. of Years.	Mean Force Whole Term.
	Mean Force.	Mean Force.	Mean Force.	Mean Force.	Mean Force.	Mean Force.	Mean Force.	Mean Force.	Mean Force.	Mean Force.		
Fort Snelling, M. T., near St. Paul, . . .	1.59	1.72	1.63	1.74	1.55	2.05	2.18	2.00	1.80	2.41	10	1.87
Fort Trumbull, New London, Conn., . . .	2.53	2.85	3.41	2.98	2.31	2.45	2.16	7	2.67
Fort Hamilton, New York City, . . .	3.28	3.43	3.18	3.08	3.40	3.14	3.40	3.14	1.90	1.66	10	2.96
Fort Niagara, New York, . . .	3.33	3.28	3.30	3.24	2.59	3.54	2.20	2.57	8	3.01
Plattsburg Barracks, Plattsburg, N. Y. . .	2.58	1.69	1.48	1.54	2.19	5	1.90
Fort Sullivan, Eastport, Maine, . . .	3.29	2.31	2.37	2.55	2.63	5	2.63
Fort Constitution, Portsmouth, N. H. . .	2.44	2.18	2.53	2.70	2.65	5	2.50
Alleghany Arsenal, Pittsburgh, Pa. . .	2.13	1.85	2.08	1.86	2.08	2.29	2.15	2.74	2.31	2.55	10	2.20
Detroit Barracks, Detroit, Mich. . . .	2.52	2.46	1.72	2.11	2.32	5	2.26
Fort Atkinson, Winnebago County, Iowa, . . .	2.83	2.07	2	2.43
Fort Leavenworth, Kansas,	2.30	2.19	1.70	1.99	2.55	1.45	1.61	2.03	2.07	2.30	10	2.09
Average force at all places,	2.63	2.40	2.15	2.17	2.57	2.32	2.30	2.59	2.22	2.30	2.42

¹ In this classification 0 signifies a calm, 1 a barely perceptible breeze, 2 a gentle breeze, 3 a moderate breeze, 4 a brisk breeze, and so on to 10, which represents a violent hurricane.

“It appears that the mean force of the wind at Fort Snelling for the whole term is less than at any other station, and twenty-five per cent. less than the average of all stations for the whole term, and that the mean force in any year is below the average at all stations for the year, except in 1854, when it slightly exceeds the average.”

Like the Garden of Eden, the state is encircled by rivers and lakes. There is “water, water everywhere;” and in view of this characteristic, Nicollet called the country Undine. To naiads and all water spirits it would be a perfect paradise. The surface of the country is dotted with lakes, and in some regions it is impossible to travel five miles without meeting a beautiful expanse of water. Many of these lakes are linked together by small and clear rivulets, while others are isolated. Their configuration is varied and picturesque; some are large, with precipitous shores, and contain wooded islands, others are approached by gentle grassy slopes. Their bottoms are paved with agates, carnelians, and other beautiful quartz pebbles. Owens, in his Geological Report, says: “Their beds are generally pebbly, or covered with small boulders, which peep out along the shore, and frequently show a rocky line around the entire circumference. Very few of them have mud bottoms. The water is generally sweet and clear, and north of the water-shed is as cool and refreshing during the heats of summer as the water of springs or wells. All the lakes abound with various species of fish, of a quality and flavour greatly superior to those of the streams of the Middle or Western States.

The country also contains a number of ha-ha, as the Dakotahs call all waterfalls. As the state of New

Mean Force Whole Term.
1.87
2.07
2.96
3.01
1.90
2.63
2.50
2.20
2.26
2.48
2.09
2.42

to 10,
ricane.

York shares with Great Britain the sublimest cataract, so Minnesota has a joint ownership in a picturesque fall. It is about a mile and a half above the mouth of Pigeon river. The perpendicular descent is sixty feet, after which the river chafes its way for many yards. About one mile below the west end of Grand Portage, the old depôt of the North-west Company, are the great cascades of Pigeon river. "The scenery at the cascades presents the singular combination of wild grandeur and picturesque beauty, with an aspect the most dreary and desolate imaginable. In the distance of four hundred yards, the river falls one hundred and forty-four feet. The fall is in a series of cascades through a narrow gorge, with perpendicular walls, varying from forty to one hundred and twenty feet, on both sides of the river."¹ The streams in the north-east county of Minnesota nearly all come into Lake Superior with a leap. Half a mile from the lake, the Kawimbash hurries through perpendicular walls of stone, seventy-five feet in height, and at last pitches down a height of eighteen or twenty feet.

On Kettle river, a tributary of the St. Croix, there are also interesting rapids and falls. The Falls of St. Croix, thirty miles above Stillwater, elicit the admiration of the traveller. Between lofty walls of trap rock, the river rushes, "at first with great velocity, forming a succession of whirlpools, until it makes a sudden bend, then glides along placidly, reflecting in its deep waters the dark image of the columnar masses, as they rise towering above each other to the height of a hundred to a hundred and seventy feet." On the Vermillion

¹ Owens' Report, p. 409, 4to

river, which is a western tributary of the Mississippi, opposite the St. Croix, there are picturesque falls, about a mile from Hastings.

A drive of less than fifteen minutes from Fort Snelling, in the direction of St. Anthony, brings the tourist to a waterfall that makes a lifetime impression.

" Stars in the silent night
Might be enchained,
Birds in their passing flight
Be long detained,
And by this scene entrancing,
Angels might roam,
Or make their home,
Hearing, in waters dancing,
'Mid spray and foam,
Minnehaha!"

These, within a brief period, have obtained a world-wide reputation, from the fact that "a certain one of our own poets" has given the name of Minne-ha-ha to the wife of Hiawatha. Longfellow, in his vocabulary, says: "Minne-ha-ha—Laughing-water; a waterfall or a stream running into the Mississippi, between Fort Snelling and the Falls of St. Anthony." All waterfalls, in the Dakotah tongue, are called Ha-ha, never *Minne-ha-ha*. The "h" has a strong guttural sound, and the word is applied because of the *curling* or laughing of the waters. The verb *I-ha* means to curl the mouth; secondarily *to laugh*, because of the curling motion of the mouth in laughter. The noise of Ha-ha is called by the Dakotahs I-ha, because of its resemblance to laughter.

A small rivulet, the outlet of Lake Harriet and Calhoun, gently gliding over the bluff into an amphithea-

tre, forms this graceful waterfall. It has but little of "the cataract's thunder." Niagara symbolizes the sublime; St. Anthony the picturesque; Ha-ha the beautiful. The fall is about sixty feet, presenting a parabolic curve, which drops, without the least deviation, until it has reached its lower level, when the stream goes on its way rejoicing, curling along in laughing, childish glee at the graceful feat it has performed in bounding over the precipice.

Five miles above this embodiment of beauty, are the more pretentious Falls of St. Anthony. This fall was not named by a Jesuit, as Willard says, in her History of the United States, but by Hennepin, a Franciscan of the Recollect Order. He saw it while returning from Mille Lac, in the month of July, 1680, and named it after his patron Saint, Anthony of Padua.

In the last edition of his travels, the adventurous father says, "the navigation is interrupted by a fall, which I called St. Anthony of Padua's, in gratitude for the favours done me by the Almighty through the intercession of that great saint, whom we had chosen patron and protector of all our enterprises. This fall is forty or fifty feet high, divided in the middle by a rocky island of pyramidal form." As Hennepin was passing the falls, in company with a party of buffalo hunters, he perceived a Dahkotah up in an oak opposite the great fall weeping bitterly, with a well dressed beaver robe, whitened inside, and trimmed with porcupine quills, which he was offering as a sacrifice to the falls, which is in itself admirable and frightful. I heard him while shedding copious tears say, as he spoke to the great cataract: "Thou who art a spirit, grant that

our nation may pass here quietly without accident, may kill buffalo in abundance, conquer our enemies, and bring in slaves, some of whom we will put to death before thee; the Messenecqz [to this day the Dahkotahs call the Fox Indians by this name] have killed our kindred, grant that we may avenge them."

The only other European, during the time of the French dominion, whose account of the falls is preserved, is Charleville. He told Du Pratz, the author of a history of Louisiana, that, with two Canadians and two Indians, in a birch canoe laden with goods, he proceeded as far as the Falls of St. Anthony. This cataract he describes as caused by a flat rock, which forms the bed of the river, and causing a fall of eight or ten feet. It was not far from a century after Hennepin saw the "curling waters," that it was gazed upon by a British subject. Jonathan Carver, a native of Connecticut, and captain of a Provincial troop, was the Yankee who first looked on this valuable water-power, and began to make calculations for further settlement. His sketch of the falls in 1766 was the first ever taken, and was well engraved in London.

Carver, like Hennepin, speaks of a rocky island dividing the falls, and estimates its width about forty feet, and its length not much more, "and about half way between this island and the eastern shore, is a rock, lying at the very edge of the fall, that appeared to be about five or six feet broad, and thirty or forty long."

During the two generations that have elapsed, since this description was penned, some changes have taken place in the appearance of the falls. The small island

about forty feet broad, which is now some distance in front of the falls, was probably once in its midst. The geological character of the bed of the river is such, that an undermining process is constantly at work. The upper stratum is limestone, with many large crevices, and about fifteen feet in thickness. Beneath is the saccharoid sandstone, which is so soft, that it cannot resist the wearing of the rapid waters. It is more than probable that in an age long passed, the falls were once in the vicinity of Fort Snelling. In the course of two years they have receded many feet. The numbers of pine logs that pitch over the falls, have increased the recession. As the logs float down they are driven into the fissures, and serve as levers, other logs and the water communicating the power, to wrench the limestone slabs from their localities. At length engineering skill has prevented the fall of the limestone ledge

The fall of water on the west side of the dividing island, is several rods above that on the east side, and the difference is occasioned by the greater volume of water on the former side, causing a more rapid recedence.

There are two islands of great beauty in the rapids above the falls. The first juts some feet beyond the falls, and contains about fifteen acres. It is now generally known as Hennepin Island, not, as some blunderer says in Harper's Magazine for July, 1853, because the *Jesuit father was placed there by the Indians*, but in accordance with the following suggestion, in an address before the Historical Society of Minnesota, on January first, 1850:—

“As a town in the state of Illinois has already taken

the name of Hennepin, which would have been so appropriate for the beautiful village of St. Anthony, we take leave of the discoverer of those picturesque falls, which will always render that town equally attractive to the eye of the poet and capitalist, by suggesting that the island which divides the laughing waters, be called Hennepin."

When Du Luth left Minnesota, in 1680, one of the Dahkotchah chiefs drew on birch bark a map of the Mississippi, and it was agreed that the French should bring goods to the Mississippi, and that the Dahkotchahs would come down and traffic with them. Perrot, in carrying into effect this arrangement, appears to have erected the trading establishment, called Fort St. Nicholas, in the vicinity of Prairie du Chien.

When forts are spoken of in connection with the French explorations of the North-west, the reader must divest himself of the idea of massive walls of masonry, and turrets and buttresses, and angles with ordnance protruding their muzzles;—and picture before him a log cabin, surrounded by a few pickets.

The early French maps on America, are both curious and instructive.* Without their aid it is impossible to trace with certainty the progress of discovery in Minnesota, and the whole North-west.

An early chart representing Minnesota that has been examined is that of Coronellis, corrected by Tillemon, published at Paris, 1688.

Mille Lac is called Lac Buade, and the map states that it was named by Du Luth.

The St. Croix river appears as Magdeline, and Snake river is marked Prophet.

The second map that attempts a representation of

* Appendix A

the region now known as Minnesota, is attached to the Utrecht edition of Hennepin's Travels, published in 1698. Lake Pepin is on this marked *Lac des Pleurs*, and the St. Croix as *Riviere du Tombeau*, and Mille Lac is the Lake of the Issati. North-east of this lake are placed the Ouadebaton band of Dahkotahs; and near by the Chongas-kabions, and Songasquitons.

A member of the Franciscan priesthood, Hennepin, was very jealous of the influence of the Jesuits, yet he is frequently by loose writers called a Jesuit. To convey the impression that his order were the pioneers in the evangelization of the North-west, he has marked beyond Sauk Rapids, in a region where a white man's footsteps were not seen for years subsequent, a house which is called *Mission of the Recollects*.

The maps on the North-west that were the basis of the French and English charts, for half a century, were prepared by William de l'Isle, a member of the Royal Academy of Sciences at Paris. In his preparation of the chart of Louisiana, he was assisted by the observations of the early explorer of Minnesota, Le Sueur. The map was issued about the year 1700, and as the section of it accompanying another chapter of this work shows,¹ attempted to designate the villages of the Sioux of the East and Sioux of the West. It places a coal mine on the Minnesota river, in the neighbourhood of the present town of Carver, and calls Lake St. Croix, Lake Pepin. The fort built by Le Sueur on the island below Hastings, and by Perrot at an earlier period, above the Chippeway river, and Fort Huillier on the small tributary of the Mahkahto, are clearly designated.

¹ See page 164.


to the
698.
l the
the
laced
y the

epin,
et he
To
neers
arked
man's
house

sis of
were
Royal
ion of
obser-
Sueur.
as the
s work
Sioux
a coal
ood of
Croix,
island
period,
on the
gnated.



Section of a Map of Canada.



In the map of Canada, by the same author, Minnesota is more fully delineated. Pepin is attached to the lake which now bears the name. Mille Lac is called Buade, after the family name of Frontenac, and also by an Ojibway word Missisacaigan, conveying the idea expressed by the French term Mille Lacs.

Rum river is called the Mendeouacanton, after the division of Dahkotahs that dwelt in the valley. Snake river bears its present name, and the mines of lead near Galena and Dubuque are noted. In the year 1750, after Veranderie's tour by the chain of lakes that form the northern boundary of Minnesota, Philip Buache¹ revised and improved the maps of De l'Isle. The fort at the Kamanatekwoya river, built by Du Luth, appears, and this locality was afterwards occupied by Fort William, and was the great depôt of the North-west Company. The post on Rainy Lake, and Lake Winnipeg and Lake of the Woods, are also presented for the first time. Previous to the treaty of peace at Paris, in 1763, Thomas Jefferys, Geographer to the King of England, prepared a map which embodied all of the latest corrections, and exhibits the sites of all the French establishments in Minnesota.²

So recent has been the removal of the Dahkotahs, there is danger, in reading the history of Minnesota, of supposing that the emigrant will be exposed to the scalping knife of the savage. It is true that there was a massacre by some outlaws on the extreme southwestern frontier, years ago; but this barbarity was condemned by the Indian bands, as much as by American citizens. Although the war-whoop has scarcely

¹ See page 188.

² See page 300.

ceased to resound through the vales, and over the prairies, yet, since 1863, the Indian population has receded westward several hundreds of miles, and an Indian, when he appears on the site of what was only yesterday his village, is gazed at with curiosity.

At Weenonah,¹ so lately the residence of Wapashaw,² there is already an embryo city of several thousand inhabitants, and two newspapers; at Raymneecha, the recent village of the Red Wing band, at the head of Lake Pepin, there is a busy town, the seat of a Collegiate Institute, with comfortable church edifices of brick, and an industrious population. At Shokpay,³ which was one of the largest Dahkotah⁴ villages, is a thriving county seat, with a population that is rapidly increasing. Near the old mission-house of Traverse des Sioux, is the town of St. Peter, and a few miles beyond is the city of Mankahto, at the mouth of the Blue Earth river.

Notwithstanding the erroneous impressions that have prevailed, that Minnesota was too far north for agricultural success, and the emigration to Kansas, Nebraska, and California, its growth has been surprising. In 1849, the population was less than five thousand, including all of the soldiers of the forts; in 1857, a census that was not fully completed, presented the following figures:—136,464. Since then there has been great increase.

¹ In several places we write Winona as it is pronounced, because some are beginning to talk of the town of *Wyenonay*, a barbarism that would shock a Dahkotah.

² Wapashaw is used for Wabasha, because more correct and euphonious—See *Dahkotah Lexicon*, vol. iv. Smithsonian Publications.

³ Shokpay or Shakpay, is now written Shakopee, but we prefer the old method.

⁴ Dahkotah is also spelled Dakota, Dacota, Dahcota, and Dakotah. The accent is emphatic, and on the penult.

POPULATION OF MINNESOTA.

COUNTY.	1870	1860	1850	COUNTY.	1870	1860	1850
Aitken.....	178	2	Meeker.....	6,098	928
Anoka.....	3,940	2,106	Millie Lacs.....	1,109	73
Becker.....	308	386	Monongalia.....	3,181	350
Beltrami.....	80	Morrison.....	1,681	618
Benton.....	1,669	627	418	Mower.....	10,447	3,217
Big Stone.....	24	Murray.....	209	29
Blue Earth.....	17,302	4,803	Nicollet.....	8,362	3,773
Breckinridge.....	79	Nobles.....	117	35
Brown.....	6,363	2,339	Olmsted.....	19,793	9,694
Buchanan.....	26	Otter Tail.....	1,968	240
Carleton.....	286	51	Pembina.....	64	1,612	1,134
Carver.....	11,636	5,106	Pierce.....	11
Cass.....	380	160	Pine.....	648	91
Chippewa.....	1,467	Pipe Stone.....	23
Chicago.....	4,368	1,743	Polk.....	240
Clay.....	62	Pope.....	2,691
Cottonwood.....	534	12	Ramsey.....	23,085	12,150	2,227
Crow Wing.....	200	269	Redwood.....	1,829
Dakota.....	16,312	9,063	Renville.....	3,319	285
Dodge.....	5,598	3,797	Rice.....	16,083	7,543
Douglas.....	4,239	195	Rock.....	138
Faibault.....	6,940	1,335	Scott.....	11,042	3,595
Fillmore.....	24,887	13,542	Sherburne.....	2,050	723
Freeborn.....	10,578	3,307	Sibley.....	6,725	2,809
Goodhue.....	22,618	6,977	Stearns.....	14,269	4,505
Grant.....	340	Steele.....	8,271	2,863
Hennepin.....	31,566	12,849	Stevens.....	174
Houston.....	14,935	6,645	St. Louis.....	4,581	406
Isanti.....	2,035	284	Todd.....	2,030	430
Iscia.....	96	51	97	Traverse.....	13
Jackson.....	1,825	181	Wabasha.....	15,850	7,229	2,705
Kanabeck.....	62	30	Wadena.....	6
Kandiyohi.....	1,760	78	Wadena.....	160
Lac qui Parle.....	145	Waseca.....	7,850	2,601
Lake.....	135	248	Washington.....	11,709	6,123	1,956
Le Sueur.....	11,607	5,318	Watson.....	2,420
Mankato.....	158	Wilkina.....	295	40
Manoomin.....	136	Winona.....	22,318	9,208
Martin.....	3,667	161	Wright.....	6,457	3,729
McLeod.....	6,643	1,286
Totals.....	439,766	172,023	6,077

For population of Counties in 1830 see Appendix Q.

PRINCIPAL TOWNS—1880.

Minneapolis.....	45,887	Mankato.....	5,550	Owatonna.....	3,161
St. Paul.....	41,408	Faribault.....	5,415	Du Luth.....	2,805
Winona.....	10,238	Rochester.....	5,163	Anoka.....	2,705
Stillwater.....	9,054	Hastings.....	3,899	St. Cloud.....	2,462
Red Wing.....	5,876	St. Peter.....	3,436	Austin.....	2,039

In 1848, Minnesota seemed a wilderness to a divine, the Rev. Albert Barnes, of Philadelphia, who visited the country on a tour of pleasure; and he thus presents his views of a locality, which is spanned by several bridges, the seat of the State University, and a city of above fifty -five thousand active inhabitants:—

“I visited the Falls of St. Anthony. I know not how other men feel when standing there, nor how men will feel a century hence, when standing there—then,

not in the *West*, but almost in the centre of our great nation. But when I stood there and reflected on the distance between that and the place of my birth and my home; on the prairies over which I had passed; and the stream—the ‘Father of Rivers’—up which I had sailed some five hundred miles, into a new and unsettled land—where the children of the forest still live and roam—I had views of the greatness of my country, such as I have never had in the crowded capitals and the smiling villages of the East. Far in the distance did they then seem to be; and there came over the soul the idea of greatness, and vastness, which no figures, no description, had ever conveyed to my mind. To an inexperienced traveller, too, how strange is the appearance of all that land! * * * * You ascend the Mississippi amidst scenery unsurpassed in beauty probably in the world. You see the waters making their way along an interval of from two to four miles in width—between bluffs of from one hundred to five hundred feet in height. Now the river makes its way along the eastern range of bluffs, and now the western, and now in the centre, and now it divides itself into numerous channels, forming thousands of beautiful islands, covered with long grass, ready for the scythe of the mower. Those bluffs, rounded with taste and skill, such as could be imitated by no art of man, and set out with trees here and there, gracefully arranged like orchards, seem to have been sown with grain to the summit, and are clothed with beautiful green. You look out instinctively for the house and barn; for flocks and herds; for men, and women, and children; but they are not there. A race that is gone seems to have cultivated those fields, and

then to have silently disappeared—leaving them for the first man that should come from the older parts of our own country, or from foreign lands, to take possession of them. It is only by a process of reflection that you are convinced that it is not so.”

The state of Minnesota derives its name from the principal tributary of the Mississippi within its boundaries. The name is a compound Dahkotchah word. This nation call the Missouri, Minneshoshay, muddy water, and this stream Minnesota. The precise signification of Sota is difficult to express. Some writers have said it means clear, Schoolcraft bluish green, others turbid. Nicollet remarks:—

“The adjective Sotah is of difficult translation. The Canadians translated it by a pretty equivalent word *brouillé*, perhaps more properly rendered into English by *blear*, as for instance *Minisotah, blear water*. I have entered upon this explanation because the word *sotah* really means neither clear nor turbid, as some authors have asserted, its true meaning being readily found, in the Sioux expression *Ishta-sotah, blear eyed*.”

From the fact that the word signifies neither white nor blue, but the peculiar appearance of the sky on certain days, the Historical Society publications, define Minnesota to mean the *sky-tinted water*, which is certainly poetic, and according to Gideon H. Pond, one of the best Dahkotchah scholars, correct.

Throughout the work, we have called the tribe who were the aborigines of Minnesota, Dahkotchahs, a name by which they recognise themselves. The term Sioux is a mere nickname given for convenience by the early voyageurs.

Minnesota, as a state, ought to have the highest aspi-

rations. The birthplace of many rivers, flowing north, south, east, and west; with varied scenery, the prairie, the forest, the lofty bluff, the placid lake, and the laughing waterfall; the summit of the central valley of North America; with an atmosphere peculiarly dry and bracing, it must ever be attractive to emigrants from all regions of the world. If the aims of her citizens only correspond with the elevated natural position and advantages, the cattle upon a thousand hills will soon occupy the old pasture-grounds of the elk and bison, and school-houses will crown the eminences but lately adorned with burial scaffolds; and the State will become the birth-place of not only majestic rivers, but great men.

If the perusal of the following pages shall tend to foster a proper State pride, and interest the generation now springing up in the history of their country, the chief end of the work will have been attained.



HISTORY OF MINNESOTA.

CHAPTER I.

MINNESOTA is the "land of the Dakotahs." Long before their existence was known to civilized men, they wandered through the forests, between Lake Superior and the Mississippi, in quest of the bounding deer, and over the prairies beyond in search of the ponderous buffalo.

They are an entirely different group from the Algonquin and Iroquois, who were found by the early settlers of the Atlantic States, on the banks of the Connecticut, Mohawk, and Susquehanna rivers. Their language is much more difficult to comprehend; and, while they have many customs in common with the tribes who once dwelt in New England, New York, Pennsylvania, and Illinois, they have peculiarities which mark them as belonging to a distinct family of the aborigines of America.

Winona, Wapashaw, Mendota, Anoka, Kasota, Mahkahto, and other names designating the towns, hamlets, and streams of Minnesota, are words derived from the Dakotah vocabulary.

Between the head of Lake Superior and the Missis-

issippi river, above the Falls of Saint Anthony, is a country of many lakes. So numerous are they, and interlaced by clear and sparkling brooks, to an aeronaut they would appear like a necklace of diamonds, on silver filaments, gracefully thrown upon the bosom of Earth.

Surrounded by forests of the sugar maple—the neighbouring marshes fertile in the growth of wild rice—the waters abounding in fish—the shores once alive with the beaver, the otter, the bear, and the fox—they were sites just adapted for the residence of an Indian population.

When the Dahkotahs were first noticed by the European adventurer, large numbers were occupying this region of country, and appropriately called by the voyager, "People of the Lakes."¹ And tradition, asserts that here, was the ancient centre of this tribe. Though we have traces of their warring and hunting on the shores of Lake Superior, there is no satisfactory evidence of their residence, east of the Mille Lac region.²

The word Dahkotah, by which they love to be designated, signifies allied or joined together in friendly compact, and is equivalent to "E pluribus unum," the motto on the seal of the United States.

In the history of the mission at La Pointe, Wisconsin, published nearly two centuries ago, a writer, referring to the Dahkotahs, remarks:—

"For sixty leagues from the extremity of the Upper Lake, toward sunset; and, as it were in the centre of the western nations, they have all *united their force by a general league.*"

¹ Gens du Lac.

² They have no name for Lake Superior.—G. H. Pond, in "*Dahkotah Tuwaritku K'in.*"

The Dahkotahs in the earliest documents, and even until the present day, are called Sioux, Scioux, or Soos. The name originated with the early "voyageurs." For centuries the Ojibways of Lake Superior waged war against the Dahkotahs; and, whenever they spoke of them, called them Nadowaysioux, which signifies enemies.

The French traders, to avoid exciting the attention of Indians, while conversing in their presence, were accustomed to designate them by names, which would not be recognised.

The Dahkotahs were nicknamed Sioux, a word composed, of the two last syllables, of the Ojibway word, for foes.

Charlevoix, who visited Wisconsin in 1721, in his history of New France says: "The name of Sioux, that we give to these Indians, is entirely of our own making, or rather it is the last two syllables of the name of Nadouessioux, as many nations call them."

From an early period, there have been three great divisions of this people, which have been subdivided into smaller bands. The first are called the Isanyati, the Issati of Hennepin, after one of the many lakes at the head waters of the river, marked on modern maps, by the unpoetic name of Rum. It is asserted by Dahkotah missionaries now living, that this name was given to the lake because the stone from which they manufactured the knife (*isan*) was here obtained. The principal band of the Isanti was the M'dewakantonwan.¹ In the journal of Le Sueur, they are spoken of as residing on a lake east of the Mississippi. Tra-

¹ Pronounced as if written Medday-wawkawn-twawn.

dition says that it was a day's walk from Isantamde or Knife Lake.

On a map prepared in Paris in 1703, Rum River is called the river of the M'dewakantonwans, and the Spirit Lake on which they dwelt, was, without doubt, Mille Lac of modern charts.

The second great division is the IHANKTONWAN, commonly called YANKTON. They appear to have occupied the region west of the M'dewakantonwan, and north of the Minnesota river. The geographer De Lisle places their early residence in the vicinity of Traverse des Sioux, extending northward.

The last division, the TITONWAN, hunted west of the Ihanktons, and all the early maps mark their villages at Lac-qui-parle and Big Stone Lake.

Hennepin, in August, 1679, in the vicinity of the Falls of Niagara, met the Senecas returning from war with the Dahkotahs, and with them some captive Tintonwans (Teetwawns).

This division is now the most numerous, and comprises about one-half of the whole nation. They have wandered to the plains beyond the Missouri, and are the plundering Arabs of America. Whenever they appear in sight of the emigrant train, journeying to the Pacific coast, the hearts of the company are filled with painful apprehensions.

North of the Dahkotahs, on Lake of the Woods and the watercourses connecting it with Lake Superior, were the Assiniboine. These were once a portion of the nation. Before the other divisions of the Dahkotahs had traded with the French, they had borne their peltries to the English post, Fort Nelson, on Hudson's Bay, and had received in return British manufactures. By

association with the English, they learned to look upon the French with distrust, and in time to be hostile towards those who had formed alliances with the French.

Le Sueur writes, in relation to their separation from the rest of the nation, in these words:—

“The Assinipoils speak Scioux, and are certainly of that nation. It is *only a few years* since they became enemies. It thus originated: The Christianaux having the use of arms before the Scioux, through the English at Hudson’s Bay, they constantly warred upon the Assinipoils, who were their nearest neighbours. The latter being weak sued for peace, and, to render it more lasting, married the Christianaux women. The other Scioux, who had not made the compact, continued to war, and seeing some Christianaux with the Assinipoils, broke their heads.” After this there was alienation. A letter, however, written at Fort Bourbon, on Hudson’s Bay, about 1695, remarks: “It is said that the Assiniboins are a nation of the Sioux, which separated from them *a long time ago*.”

The Dahkotahs call these alienated tribes Hohays, and make woman the cause of the separation. They are said to have belonged to the Ihanktonwan (Yankton) division of the nation. A quarrel, tradition asserts, occurred between two families hunting at the time in the vicinity of Lake Traverse. A young man seduced the wife of one of the warriors. The injured husband, in attempting to rescue his wife, was killed in the tent of the seducer. His father and some relatives wanted to secure the corpse. On the road, they were met, by some of the friends of the guilty youth, and three of their number were killed. The father then turned back

and raised a party of sixty warriors, who waged war against the seducer and his friends, which continued until the whole band were involved, and ended in a revolt upon the part of the aggressor and his friends, who in time became a separate people.

In the valleys of the Blue Earth, the Des Moines, and the eastern tributaries of the Missouri, within the limits of the territory of Minnesota, there also dwelt in ancient days bands of the Ioways, Ottoes, Cheyennes, Aricarees, and Omahaws, who sought other hunting-grounds as the Dahkotahs advanced westward.

The Dahkotahs, like all ignorant and barbarous people, have but little reflection beyond that necessary to gratify the pleasure of revenge and of the appetite.

It would be strange to find heroes among skulking savages, or maidens like "Minnehaha" of the poet, among those whose virtue can be easily purchased. While there are exceptions, the general characteristics of the Dahkotahs, and all Indians, are indolence, impurity, and indifference to the future.

The religion of this people is exceedingly indistinct, and with reluctance do they converse on the subject. That a nation so low in the scale of humanity should have preserved the idea of one great spirit, the father of all spirits, the supreme and most perfect of beings, is not to be supposed. To attribute to them more elevated conceptions than those of the cultivated Athenians, is perfect absurdity. The Dahkotahs, in their religious belief, are polytheists. The hunter, as he passes over the plains, finds a granite boulder: he stops and prays to it, for it is "*Waukawn*"—mysterious or supernatural. At another time, he will pray to his dog; and at another time, to the sun, moon, or stars.

In every leaf, in every stone, in every shrub, there is a spirit. It may be said of them, as Cotton Mather said of the Massachusetts Indians, in his *Life of Eliot*: "All the religion they have amounts to thus much: they believe that there are many gods, who made and own the several nations of the world. They believe that every remarkable creature has a peculiar god within or about it; there is with them a sun god or a moon god and the like; and they cannot conceive but that the fire must be a kind of god, inasmuch as a spark of it will soon produce very strange effects. They believe that when any good or ill happens to them, there is the favour or anger of a god expressed in it."

The Dahkotahs have greater and minor deities, and they are supposed to multiply as men and animals, and the superior to have power to exterminate the inferior.

The Jupiter Maximus of the Dahkotahs is styled Oanktayhee. As the ancient Hebrews avoided speaking the name of Jehovah, so they dislike to speak the name of this deity, but call him "Taku-wakan," or "That which is supernatural." This mighty god manifests himself as a large ox. His eyes are as large as the moon. He can haul in his horns and tail, or he can lengthen them, as he pleases. From him proceed invisible influences. In his extremities reside mighty powers.

He is said to have created the earth. Assembling in grand conclave all of the aquatic tribes, he ordered them to bring up dirt from beneath the water, and proclaimed death to the disobedient. The beaver and others forfeited their lives. At last the muskrat went beneath the waters, and, after a long time, appeared at the surface nearly exhausted, with some dirt. From this,

Oanktayhee fashioned the earth into a large circular plain.

The earth being finished, he took a deity, one of his own offspring, and grinding him to powder, sprinkled it upon the earth, and this produced many worms. The worms were then collected and scattered again. They matured into infants; and these were then collected and scattered and became full-grown Dahkotahs.

The bones of the mastodon, the Dahkotahs think, are those of Oanktayhee, and they preserve them with the greatest care in the medicine bag. It is the belief of the Dahkotahs that the Rev. R. Hopkins, who was drowned at Traverse des Sioux, on July 4th, 1851, was killed by Oanktayhee, who dwells in the waters, because he had preached against him.

This deity is supposed to have a dwelling-place beneath the Falls of Saint Anthony. A few years ago, by the sudden breaking up of a gorge of ice, a cabin near Fort Snelling, containing a soldier, was swept off by the flood. The Dahkotahs supposed that this great god was descending the river at the time, and, being hungry, devoured the man.

HAY-O-KAH (*the anti-natural god*).—There are four persons in this godhead. The *first* appears like a tall and slender man with two faces, like the Janus of ancient mythology. Apollo-like, he holds a bow in his hand streaked with red lightning, also a rattle of deer claws. The *second* is a little old man with a cocked hat and enormous ears, holding a yellow bow. The *third*, a man with a flute suspended from his neck. The *fourth* is invisible and mysterious, and is the gentle zephyr which bends the grass and causes the ripple of the water.

Hayokah is a perfect paradox. He calls bitter sweet,

and sweet bitter; he groans when he is full of joy; he laughs when he is in distress; he calls black, white, and white, black; when he wishes to tell the truth he speaks a lie, and when he desires to lie, he speaks the truth; in winter he goes naked, and in summer he wraps up in buffalo robes. The little hills on the prairies are called Hay-o-kah-tee, or the house of Hay-o-kah. Those whom he inspires, can make the winds blow and the rain fall, the grass to grow and wither.

There is said to exist a clan who especially adore this deity, and at times dance in his honour. At dawn of day they assemble within a *tēpēē*, in the centre of which is a fire, over which are suspended kettles. With cone-shaped hats and ear-rings, both made of bark, and loins girded with the same material, they look like incarnate demons. On their hats are zigzag streaks of paint—representations of lightning.

The company remain seated and smoking around the fire, until the water in the kettle begins to boil, which is a signal for the commencement of the dance. The excitement now becomes intense. They jump, shout, and sing around the fire, and at last plunge their hands into the cauldron, seize and eat the boiled meat. Then they throw the scalding water, on each others backs, the sufferers never wincing, but insisting that it is cold.

TAKU-SHKAN-SHKAN.—This deity is supposed to be invisible, yet everywhere present. He is full of revenge, exceedingly wrathful, very deceitful, and a searcher of hearts. His favourite haunts are the four winds, and the granite boulders strewn on the plains of Minnesota. He is never so happy as when he beholds scalps, warm and reeking with blood.

The object of that strange ceremony of the Dahko-

tahs, in which the performer being bound hand and foot with the greatest care, is suddenly unbound by an invisible agent, is to obtain an interview with Taku-shkan-shkan.

The name of another one of the superior divinities is Wahkeenyan. His *tēpēē* is supposed to be on a mound on the top of a high mountain, in the far West. The *tēpēē* or tent has four openings, with sentinels clothed in red down. A butterfly is stationed at the east, a bear at the west, a fawn at the south, and a reindeer at the north entrance. He is supposed to be a gigantic bird, the flapping of whose wings makes thunder. He has a bitter enmity against Oanktayhee, and attempts to kill his offspring. The high water a few years ago was supposed to be caused by his shooting through the earth, and allowing the water to flow out. When the lightning strikes their *tēpēēs* or the ground, they think that Oanktayhee was near the surface of the earth, and that Wahkeenyan, in great rage, fired a hot thunderbolt at him.

By him wild rice, is said to have been created, also the spear, and tomahawk.

A bird of thunder was once killed, the Indians assert, near Kaposia. Its face resembled the human countenance. Its nose was hooked like the bill of an eagle. Its wings had four joints, and zigzag like the lightning.

About thirty miles from Big Stone Lake, near the head waters of the Minnesota, there are several small lakes bordered with oak-trees. This is the supposed birth-place of the Thunder Bird, and is called the Nest of Thunder. The first step the spirit ever took in this world was equal to that of the hero, in the child's story, who wore seven-league boots, being twenty-five miles in length. A rock is pointed out which has a foot-like

impression, which they say is his track ; and the hill is called Thunder Tracks.

A son of Colonel Snelling, the first commander of the fort of that name, in a poem, which is published in Griswold's collection of American poetry, alludes to the foregoing incidents :—

“ The moon that night withheld her light.
 By fits, instead, a lurid glare
 Illumed the skies ; while mortal eyes
 Were closed, and voices rose in prayer
 While the revolving sun
 Three times his course might run,
 The dreadful darkness lasted ;
 And all that time the red man's eye
 A sleeping spirit might espy,
 Upon a tree-top cradled high,
 Whose trunk his breath had blasted.
 So long he slept, he grew so fast,
 Beneath his weight the gnarled oak
 Snapped, as the tempest snaps the mast :
 It fell, and Thunder woke !
 The world to its foundation shook,
 The grizzly bear his prey forsook,
 The scowling heaven an aspect bore
 That man had never seen before ;
 The wolf in terror fled away,
 And shone at last the light of day.

“ 'Twas here he stood ; these lakes attest
 Where first WAW-KEE-AN's footsteps press'd,
 About his burning brow a cloud,
 Black as the raven's wing, he wore ;
 Thick tempests wrapt him like a shroud,
 Red lightnings in his hand he bore ;
 Like two bright suns his eyeballs shone,
 His voice was like the cannon's tone ;
 And, where he breathed, the land became,
 Prairie and wood, one sheet of flame.

“ Not long upon this mountain height
 The first and worst of storms abode,

For, moving in his fearful might,
 Abroad the God-begotten strode.
 Afar, on yonder faint blue mound,
 In the horizon's utmost bound,
 At the first stride his foot he set;
 The jarring world confessed the shock.
 Stranger! the track of Thunder yet
 Remains upon the living rock.

"The second step, he gained the sand
 On far Superior's storm-beat strand:
 Then with his shout the concave rung,
 As up to heaven the giant sprung
 On high, beside his sire to dwell;
 But still, of all the spots on earth,
 He loves the woods that gave him birth.—
 Such is the tale our fathers tell."

After an individual has dreamed in relation to the sun, there are sacred ceremonies. Two persons are the participants, who assume a peculiar attitude. Almost naked, holding a small whistle in their mouths, they look towards the sun, and dance with a strange and awkward step. One of their interpreters remarks, "The nearest and best comparison I can make of them when worshipping, is a frog held up by the middle with its legs half drawn up."

During the continuance of the ceremony, which may last two or three days, the parties fast.

When a Dahkotchah is troubled in spirit, and desires to be delivered from real or imaginary danger, he will select a stone that is round and portable, and, placing it in a spot free from grass and underbrush, he will streak it with red paint, and, offering to it some feathers, he will pray to it for help. The stone, after the ceremony is over, does not appear to be regarded with veneration. If visitors request them, they can be obtained.

CHAPTER II.

IN all nations where the masses are unenlightened, their spiritual nature is uncultivated, and they believe whatever a class of men pretending to have authority from the spirit world, may impose upon them. All ignorant communities are superstitious and easily priest-ridden. The early Britons looked upon the Druids, as a supernatural, and wonder-working class, and they fed, and feared them. The Wawkawn, or medicine men, hold the same relation to the Dahkotahs as the Druids to the ancient Britons. They are the most powerful and influential of the tribe. They are looked upon as a species of demi-gods. They assert their origin to be miraculous. At first they are spiritual existences, encased in a seed of some description of a winged nature, like the thistle. Wafted by the breeze to the dwelling-place of the gods, they are received to intimate communion. After being instructed in relation to the mysteries of the spirit world, they go forth to study the character of all tribes. After deciding upon a residence, they enter the body of some one about to become a mother, and are ushered by her into the world. A great majority of the M'dewakantonwans are medicine men.

When an individual desires to belong to this priest-

hood, he is initiated by what is termed a "medicine dance." This dance is said to have been instituted by Oanktayhee, the patron of medicine men. The editor of the "Dahkotah Friend," in a description of this dance, remarks:—

"When a member is to be received into this society, it is his duty, to take the hot bath four days in succession. In the mean time, some of the *elders* of the society instruct him in the mysteries of the medicine, and *Wahmnoo-kah*—shell in the throat. He is also provided with a dish (*wojute*) and spoon. On the side of the dish is sometimes carved the head of some voracious animal, in which resides the spirit of *Eeyah* (glutton god). This dish is always carried by its owner to the medicine feast, and it is his duty, ordinarily, to eat all which is served up in it. Gray Iron has a dish which was given him at the time of his initiation, on the bottom of which is carved, a bear complete. The candidate is also instructed with what paints, and in what manner, he shall paint himself, which must always be the same, when he appears in the dance. There is supernatural virtue in this paint, and the manner in which it is applied; and those who have not been furnished with a better, by the regular war prophets, wear it into battle, as a life-preserver. The bag contains besides, the claws of animals, with the *toanwan* of which they can, it is believed, inflict painful diseases and death on whomsoever, and whenever, they desire.

"The candidate being thus duly prepared for initiation, and having made the necessary offerings for the benefit of the institution, on the evening of the day previous to the dance a lodge is prepared, and from ten to twenty of the more substantial members pass the night

in singing, dancing, and feasting. In the morning, the tent is opened for the dance. After a few appropriate ceremonies preliminary to the grand operation, the candidate takes his place on a pile of blankets which he has contributed for the occasion, naked, except the breech-cloth and moccasins, duly painted and prepared for the mysterious operation. An elder having been stationed in the rear of the novice, the master of the ceremonies, with his knee and hip joints bent to an angle of about forty-five degrees, advances, with an unsteady, unnatural step, with his bag in his hand, uttering, "*Heen, heen, heen,*" with great energy, and raising the bag near a painted spot on the breast of the candidate, gives the discharge, the person stationed in the rear gives him a push forward at the same instant, and as he falls headlong throws the blankets over him. Then, while the dancers gather around him and chant, the master throws off the covering, and, chewing a piece of the bone of the Oanktayhee, spirts it over him, and he revives, and resumes a sitting posture. All then return to their seats except the master: he approaches, and, making indescribable noises, pats upon the breast of the novice, till the latter, in agonizing throes, heaves up the *Wahmnoo-hah* or shell, which falls from his mouth upon the bag which had been previously spread before him for that purpose. Life being now completely restored, and with the mysterious shell in his open hand, the new-made member passes around and exhibits it to all the members and to the wondering bystanders, and the ceremonies of initiation are closed. The dance continues, interspersed with shooting each other, rests, smoking, and taking refreshments, till they have jumped to the music of four sets of singers. Be-

sides vocal music, they make use of the drum and the gourd-shell rattle. The following chants, which are used in the dance, will best exhibit the character of this mysterious institution of the Oanktayhee:—

“Waduta ohna micage.
Waduta ohna micage.
Miniyata ite wakan de maqu,
Tunkanixdan.

“He created it for me enclosed in red down.
He created it for me enclosed in red down.
He in the water with a mysterious visage gave me this,
My grandfather.

“Tunkanixdan pejihuta wakan micage,
He wicake.
Miniyata oicage wakan kin maqu ye,
Tunkanixdan ite kin yuwinta wo.
Wahutopa yuha ite yuwinto wo.

“My grandfather created for me mysterious medicine,
That is true.
The mysterious being in the water gave it to me.
Stretch out your hand before the face of my grandfather,
Having a quadruped, stretch out your hand before him.”

The medicine pouch is the skin of an otter, fox, or similar animal, containing certain articles which are held sacred.

A warrior leaving his village to hunt, gave his pouch to a friend of the writer, who had dwelt as a missionary among the Dakotahs for a score of years. The owner having died, he retained it, and, being at his house one day, it was, at my request, opened. The contents were some dried mud, a dead beetle, a few roots, and a scrap of an old letter, which had probably been picked up about the walls of Fort Snelling.

Where the science of medicine is not understood, the

inhabitants are very superstitious concerning the sick. Those who are prominent in their devotion to the sacred rites of a heathen tribe, generally act as physicians. The Druids of the early Britons performed the duties of doctors, and the conjurers, or medicine men, as they are generally termed, are called to attend the sick Dahkotahs. This tribe of Indians are well acquainted with the bones of the body; but no Dr. Hunter has yet risen among them to explain the circulation of the blood, and therefore they have but a single word for nerves, arteries, and veins. When a young man is sick, he is generally well watched; but old persons, and those that have some deformity, are often neglected. To effect a cure, they often practise what is called steaming. They erect a small tent covered with thick buffalo robes, in which they place some hot stones. Stripping the sick person of his blanket, they place him in the tent. Water is then thrown upon the hot stones, which creates considerable vapour. After the patient has been confined in this close tent for some time, and has perspired profusely, they occasionally take him out and plunge him into the waters of an adjacent river or lake.

This custom is very ancient. One of the first white men who appear to have resided amongst them, was a Franciscan priest, named Hennepin. He was made their prisoner in the year 1680, while travelling on the Mississippi, above the Wisconsin river. The Dahkotahs took him to their villages on the shores of Rum river, at Mille Lac, where he was quartered in a chief's lodge, whose name was Aquipaguetin. The chief observing that Hennepin was much fatigued, ordered an oven to be made, which, to use the words of the Franciscan, "he ordered me to enter, stark naked, with four

savages. The oven was covered with buffalo hides, and in it they placed red-hot flint and other stones. They ordered me to hold my breath as long as I could. As soon as the savages that were with me let go their breath, which they did with a great force, Aquipaguetin began to sing. The others seconded him; and laying their hands on my body began to rub, and at the same time cry bitterly. I was near fainting, and forced to leave the oven. At my coming out, I could scarcely take up my cloak. However, they continued to make me sweat thrice a week, which at last restored me to my former vigour."

When a Dahkotchah is very sick, the friends call in a conjurer or medicine man. Before we proceed, it is proper to explain the meaning of the term "medicine man." Anything that is mysterious or wonderful, the Dahkotchahs call "Wawkawn." The early explorers and traders in Minnesota were French, and they always call a doctor "medecin." As the Indian doctors are all dealers in mysteries, the word "medicine" has at last obtained a local signification, meaning anything that is mysterious or unaccountable. A "medicine man" means, then, a doctor who calls to his aid charms and incantations. The medicine men are divided into war prophets, and conjurers or doctors.

A Dahkotchah, when he is sick, believes that he is possessed by the spirit of some animal, or insect, or enemy. The medicine men, are supposed to have great power of suction in their jaws, by which they can draw out the spirit that afflicts the patient, and thus restore him to health. They are much feared by all the tribe. The doctor is called to see a sick person by sending some one with a present of a horse or blankets, or something as

valuable. The messenger sometimes carries a bell, and rings around the lodge until the conjurer makes his appearance; at other times he bears to the doctor's lodge a lighted pipe, and presenting it to him, places his hands on his head and moans.

"The person sent to call on the doctor, strips himself for running, retaining only his breech cloth, and carrying a bell. He enters the lodge, and without further ceremony, strikes the doctor with his foot, jingles his bell, and suddenly issuing from the lodge, runs with all his might for the sick man's lodge, with the doctor at his heels. If the latter overtakes and kicks him before he reaches the lodge, he does not proceed any further, but returns home. Another person is then despatched, and it is not until one is sent who is too swift for him, that the doctor's services can be secured."

The doctor having entered the tent, without touching the patient, begins to strip himself, leaving nothing upon his body but the breech cloth, and moccasins. Having obtained a sacred rattle, which is nothing more than a dried gourd, filled with a few kernels of corn, or beads, he begins to shake and sing in unearthly monotonous tones. He now gets upon his knees, and, to use a vulgarism, "crawls on all fours," up to his patient. After a few moments we see him rise again retching violently, and picking up a bowl of water thrusts his face therein, and begins to make a gurgling noise. Into this bowl he professes to expectorate the spirit which has incited the disease. The doctor having decided what animal has possessed his patient, he has an image of the animal made out of bark, and placed outside near the tent door in a vessel of water. Mr. Prescott, United States Interpreter of the Dakotas, in a communication upon this subject

says: "The animal made of bark is to be shot. Two or three Indians are in waiting, standing near the bowl, with loaded guns, ready to shoot when the conjurer gives the signal. To be sure that the conjuring shall have the desired effect, a woman must stand astride the bowl, when the men fire into it, with her dress raised as high as the knees. The men are instructed how to act by the conjurer; and as soon as he makes his appearance out of doors, they all fire into the bowl, and blow the little bark animal to pieces. The woman steps aside, and the juggler makes a jump at the bowl on his hands and knees, and commences blubbering in the water. While this is going on, the woman has to jump on the juggler's back, and stand there a moment; then she gets off, and as soon as he has finished his incantations, the woman takes him by the hair of his head, and pulls him back into the lodge. If there are any fragments found of the animal that has been shot, they are buried. If this does not cure, a similar ceremony is performed, but some other kind of animal is shaped out."

Among the earliest songs, to which a Dahkotah child listens, are those of war. As soon as he begins to totter about, he carries as a plaything, a miniature bow, and arrow. The first thing he is taught, as great and truly noble, is taking a scalp, and he pants to perform an act, which is so manly. At the age of sixteen, he is often on the war path. When a boy is of the proper age to go to war, he is presented with weapons, or he makes a war club. He then consecrates certain parts of animals, which he vows, not to eat. After he has killed an enemy, he is at liberty, to eat of any one of those portions of an animal, from which he agreed to abstain. If he kills

ano
par
oath
war
by
the
sing
T
tend
agai
scalp
mad
who
of t
scalp
pain
to a
an e
a sc
brav
rattl
one
wom
retro
ner,
the
danc
the
pain
their
eagle
thos
that

another person, the prohibition is taken off from another part, until finally he has emancipated himself from his oath, by his bravery. Before young men go out on a war party, they endeavour to propitiate the patron deity by a feast. During the hours of night, they celebrate the "armour feast," which is distinguished by drumming, singing, and agonizing shrieks.

The war prophets or priests, by the narrating of pretended dreams, or by inspiring oratory, incite the tribe against an enemy. If a party are successful in securing scalps, they paint themselves black, and return home in mad triumph. As they approach their village, those who are there run forth to greet them, and strip them of their clothes, and supply them with others. The scalp is very carefully prepared for exhibition, being painted red, and stretched upon a hoop, which is fastened to a pole. If the scalp is from a man, it is decked with an eagle's feather, if from a woman, with a comb. At a scalp dance, which we once attended at Kaposia, the braves stood on one side of the circle, drumming and rattling, and shouting a monotonous song, reminding one of a song of chimney sweeps of a city. The women, standing opposite to the men, advanced and retreated from the men, squeaking in an unearthly manner, a sort of chorus. This is the chief dance, in which the women engage. If a scalp is taken in summer, they dance until the falling of the leaves; if in winter, until the leaves begin to appear. When the scalp is freshly painted, as it is four times, it is a great occasion. After their mad orgies, have ceased, they burn or bury it. An eagle's feather, with a red spot, in the head of some of those Indians walking through our settlements, is a badge that the possessor has killed a foe. If the feather is

notched and bordered with red, or clipped and topped with red, it signifies that a throat has been cut. The red hand on a blanket, shows that the man has been wounded by an enemy; but the black hand, that he has killed his enemy. The Dahkotahs, like other savages in war, show no sympathy for sex, infancy, or old age. At Pokeguma, the Kaposia band scalped two little girls that attended the mission school; buried a tomahawk in their brains; severed the hands from the bodies; and then set them up in the sand. Mr. Riggs narrates an incident of some of the upper bands of Dahkotahs, pursuing a weak Ojibway mother. To save her life she swam a stream. Half naked she reached the opposite bank, and dropped down, too much exhausted to attempt to proceed. With the delight of demons just let loose from hell, her pursuers came over, stabbed and scalped her. Prematurely, ushering her unborn babe into existence, they dashed its brains out, upon the ground. Returning with a poor, sick mother's scalp, they came home as "conquering heroes come," and were received with pride and honour. Such is savage warfare, and the savage idea of what constitutes true glory. But, notwithstanding their horrid mode of warfare, they are not destitute of affection for their own offspring or friends.

The Dahkotahs assert that a mother is with her absent children whenever they think of her, and that she feels a pain in her breast (or heart) whenever anything of moment happens to them. When a child dies, like Rachel, they refuse to be comforted. The following paraphrase of the lament of a bereaved Indian mother, prepared for the "Dakota Friend," is full of poetry: "*Me choonkshee! Me choonkshee!* (my daughter, my daughter,) alas! alas! My hope, my comfort has departed, my

heart is very sad. My joy is turned into sorrow, and my song into wailing. Shall I never behold thy sunny smile? Shall I never more hear the music of thy voice? The Great Spirit has entered my lodge in anger, and taken thee from me, my first born and only child. I am comfortless and must wail out my grief. The pale faces repress their sorrow, but we children of nature must give vent to ours or die. Me choonkshee! me choonkshee!

“The light of my eyes is extinguished; all, all is dark. I have cast from me all comfortable clothing, and robed myself in comfortless skins, for no clothing, no fire, can warm thee, my daughter. Unwashed and uncombed, I will mourn for thee, whose long lock I can never more braid; and whose cheeks I can never again tinge with vermilion. I will cut off my dishevelled hair, for my grief is great, me choonkshee! me choonkshee! How can I survive thee? How can I be happy, and you a homeless wanderer to the spirit land? How can I eat if you are hungry? I will go to the grave with food for your spirit. Your bowl and spoon are placed in your coffin for use on the journey. The feast for your playmates has been made at the place of interment. Knowest thou of their presence? Me choonkshee! me choonkshee!

“When spring returns, the choicest of ducks shall be your portion. Sugar and berries also shall be placed near your grave. Neither grass nor flowers shall be allowed to grow thereon. Affection for thee will keep the little mound desolate, like the heart from which thou art torn. My daughter, I come, I come. I bring you parched corn. Oh, how long will you sleep? The wintry winds wail your requiem. The cold earth is

your bed, and the colder snow thy covering. I would that they were mine. I will lie down by thy side. I will sleep once more with you. If no one discovers me, I shall soon be as cold as thou art, and together we will sleep that long, long sleep from which I cannot wake thee, Me choonkshee! me choonkshee!"

A Dahkotalah obtains his wives (for they are polygamists) not by courtship, but by a practice as old as the book of Genesis, that of purchase. A young man, when he wants a wife, announces the fact, and begs his friends to give him an outfit. He then proceeds to the parents and makes a purchase. The ancestors of some of the first families of Virginia, purchased their wives from the London company, for one hundred and twenty or fifty pounds of tobacco, at three shillings a pound, but a Dahkotalah pays a higher price for the article, and takes more. Usually they pay a horse, or four or five guns, or six or eight blankets, a value equal to thirty or forty dollars.

The chief of the Kaposia band had three wives, who were sisters. His second wife he purchased of her father while he was drunk, and she but ten years of age. It is said that a friend throws a blanket over the bride and bears her to the lodge of the purchaser. Though a son-in-law lives near the parents of his wife, he never names or talks to them, and never looks his wife's mother in the face. He thinks it is respectful to act in this manner. He occupies a large lodge, while his wife's parents frequently live in a small one, in the rear, whom he supplies with game until he has a family of his own. Should the parents accidentally meet him, they hide their faces. If the mother starts for the

daughter's lodge and perceives her husband inside, she does not enter.

If a woman proves faithless to her husband, she is frequently shot or has her nose cut off. This latter practice was noticed by Le Sueur, in 1700. There is much system in relation to the place in which each should sit in a Dahkotali lodge. The wife always occupies a place next to the entrance on the right. The seat of honour, to which a white man is generally pointed, is directly opposite to the door of the lodge.

Like the rest of mankind, they are by no means insensible to flattery. When one thinks that he cannot obtain a horse, or some other article that he wishes, by a simple request, he will take a number of woodpeckers' heads, and sing over them in the presence of the individual he hopes to influence, recounting the honourable deeds of the man to whom he gives the birds' heads. This process acts like a charm, and is often successful.

A Parisian dandy is known the world over, but he is not to be compared with a Dahkotali fop. An Indian young man passes hours in attiring himself. That green streak of paint upon the cheek; those yellow circles around the eyes, and those spots upon the forehead, have cost him much trouble and frequent gazings into his mirror, which he always keeps with him. That head-dress, which appears to hang so carelessly, is all designed. None knows better than he how to attitudinize and play the stoic or majestic. No moustachioed clerk, with curling locks, and kid gloves, and cambric handkerchief, and patent-leather boots, and glossy hat, is half so conscious as he who struts past us with his streaming blanket and ornamented and uncovered head,

holding a pipe or a gun in the place of a cane, and wearing moccasins in the place of boots. The rain upon his nicely decorated head and face, causes as much of a flutter as it does when it falls upon the hat of the nice young man who smokes his cigar and promenades in Broadway.

When the Dahkotahs are not busy with war, or the chase, or the feasts and dances of their religion, time hangs heavily, and they either sleep or resort to some game to keep up an excitement. One of their games is like "Hunt the Slipper;" a bullet or plum-stone is placed by one party in one of four moccasins or mittens, and sought for by the opposite. There is also the play of "plum-stones." At this game much is often lost and won. Eight plum-stones are marked with certain devices. This game is played by young men and females. If, after shaking in a bowl, stones bearing certain devices turn up, the game is won.

The favourite and most exciting game of the Dahkotahs is ball playing. It appears to be nothing more than a game which was often played by the writer in school-boy days, and which was called "*shinny*." A smooth place is chosen on the prairie or frozen river or lake. Each player has a stick three or four feet long and crooked at the lower end, with deer strings tied across forming a sort of a pocket. The ball is made of a rounded knot of wood, or clay covered with hide, and is supposed to possess supernatural qualities. Stakes are set at a distance of a quarter or half mile, as bounds. Two parties are then formed, and the ball being thrown up in the centre, the contest is for one party to carry the ball from the other beyond one of the bounds. Two or three hundred men are sometimes engaged at once. On

a summer's day, to see them rushing to and fro, painted in divers colors, with no article of apparel, with feathers in their heads, bells around their wrists, and fox and wolf tails dangling behind, is a wild and noisy spectacle. The eye-witnesses among the Indians become more interested in the success of one or the other of the parties than any crowd at a horse race, and frequently stake their last piece of property on the issue of the game.

On the 13th of July, 1852, the last great ball-play in the vicinity of Saint Paul took place. The ground selected was Oak Grove, in Hennepin county, and the parties were, Shokpay's band, against the Good Road, Sky Man, and Gray Iron bands. The game lasted several days; about two hundred and fifty were participants, encompassed by a cloud of witnesses. About two thousand dollars' worth of property was won by Shokpay's band the first day. The second day they were the losers. On the third day Shokpay lost the first game, and the stake was renewed. Shokpay lost again; but while a new stake was being made up, a dispute arose between the parties concerning some of the property which had been won from Shokpay's band, but which they kept back. They broke up in a row, as they usually do. Gray Iron's band leaving the ground first, ostensibly for the reason above named, but *really* because Shokpay's band had just been reinforced by the arrival of a company from Little Crow's band. During the play four or five thousand dollars' worth of goods changed hands.

Like the ancient Greeks, they also practise foot racing. Before proceeding to other topics, it is well to give a brief account of the dog dance and the fish dance. The

first is seldom performed, and is said to be peculiar to this nation. A dog being thrown into the midst of the crowd of dancers, is speedily "tomahawked" by one of the sacred men. The liver is then extracted and cut into slices, after which it is hung upon a pole. Now the dancers hop around, their mouths apparently watering with the desire for a bite. After a time some one dances up to the pole and takes a mouthful of the raw liver. He is then succeeded by others, until the whole is devoured. If another dog is thrown into the circle, the same process is repeated.

"Not long since a Dahkotch chief was sick, and the gods signified to him that if he would make a *raw fish feast*, he would live till young cranes' wings are grown. So he must make the feast or die. Fifteen or twenty others, who, like himself, were inspired by the cormorant, joined with him in the ceremonies of the feast, of which the chief was master.


"After one or two days spent in 'vapour baths' and 'armour feasts,' a tent is prepared, opening towards the east. The railing extending from the tent is composed of bushes. Within the enclosure each of those who are to participate in the feast has a bush set, in which is his nest. Early in the morning, on the day of the feast, the master informs two others where the fish are to be taken, and sends them forth to spear and bring them in, designating the kind and number to be taken. On this occasion two pike, each about one foot in length, were taken, and after having been painted with vermilion and ornamented with red down about the mouth and along the back, were laid on some branches in the enclosure, entire, as they were taken from the water. Near the fish were placed birch-bark dishes filled with

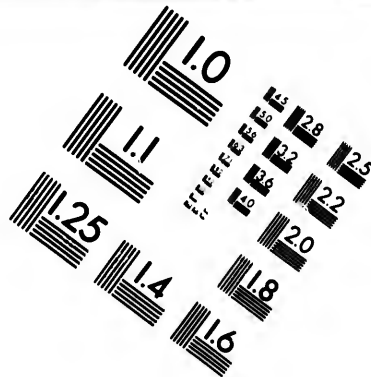
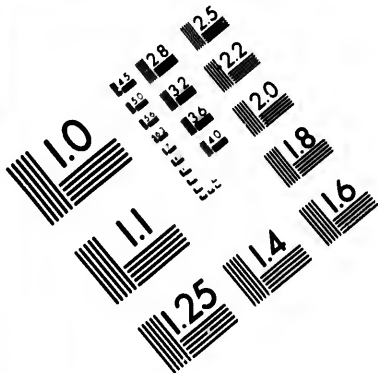
swee
emn
nake
fanta
whit
four
The
"
a lit
their
made
starv
bone
it, at
till b
fins a
in th
of co
close
the o
Su
are
Amo
bols,
as m
rope.
grave
desig
amor
lous
coats
west.
eagle

sweetened water. Their implements of war were solemnly exhibited in the tent, and the dancers, who were naked, except the belt, breech-cloth, and moccasins, and fantastically painted and adorned with down, red and white, being in readiness, the singers, of whom there are four ranks, commenced to sing, each rank in its turn. The singing was accompanied with the drum and rattle.

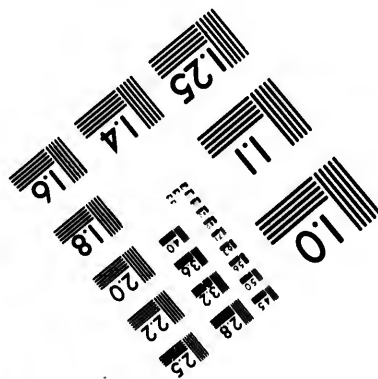

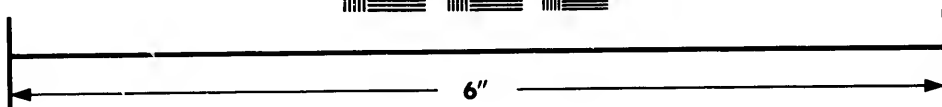

“The cormorant dancers danced to the music, having a little season of rest as each rank of singers ended their chant, until the fourth rank struck the drum and made the welkin ring with their wild notes; then, like starving beasts, they tore off pieces of the fish, scales, bones, entrails, and all, with their teeth, and swallowed it, at the same time drinking their sweetened water, till both the pike were consumed, except the heads and fins and large bones, the latter of which were deposited in the nests. Thus the feast ended, and the chief will of course live till the young cranes can fly. At the close of the ceremony, whatever of clothing is worn on the occasion is offered in sacrifice to the gods.”

Sufficient has been said to show that the Dakotahs are *Odd Fellows*; but not the half has been told. Among the Ojibways there are totems, or family symbols, of the name of some ancestor, which is honoured as much as the coat of arms among the nobility of Europe. If a man dies, his totem is marked upon his grave post with as much formality as the heraldic design of an English nobleman. It was this custom among the Algonquin Indians, that led the unscrupulous La Hontan to publish engravings of the fabulous coats of arms of the various savage nations of the north-west. That of the “Outchipoues” (Ojibways) is an eagle perched upon a rock, devouring the brain of an





**IMAGE EVALUATION
TEST TARGET (MT-3)**



**Photographic
Sciences
Corporation**

23 WEST MAIN STREET
WEBSTER, N.Y. 14580
(716) 372-4503

18
20
22
25

10
11

owl. That of the Sioux, or Dahkotahs, is a squirrel perched upon a citron or pumpkin, and gnawing its rind. While the Dahkotahs do not appear to have totems or family designs, like the Ojibways, yet, from time immemorial, secret clans, with secret signs, have existed among them. It is impossible to force any member of these clans to divulge any of their proceedings. Culbertson, who visited the Dahkotahs of the Missouri, at the request of the Smithsonian Institution, was struck with this peculiarity. His remarks, for the entire accuracy of which we do not vouch, are as follows :—

“The Sioux nation has no general council, but each tribe and band determines its own affairs. These bands have some ties of interest analogous to the ties of our secret societies. The ‘Crow-Feather-in-Cap’ band are pledged to protect each others’ wives, and to refrain from violating them. If the wife of one of their number is stolen by another of their number, she is returned, the band either paying the thief for returning the stolen property, or forcing him to do it, whether he will or not. * * * * * The ‘Strong-Heart’ band is pledged to protect each other in their horses. Should a ‘Strong-Heart’ from a distance steal some horses, and they be claimed by a brother ‘Strong-Heart,’ his fellows would tell him that he must give them up, or they would give the robbed man some of their own horses, regarding it as the greatest disgrace to themselves to allow him to go away on foot. And thus I suppose that all these bands have some common object that unites them together, and here we have the origin of this system of banding. In the absence of law, it takes the place of our system of justice.”

The heathen, in their manner of life, are essentially the same all over the world. They are all given up to uncleanness. As you walk through a small village, in a Christian land, you notice many appearances of thrift and neatness. The day-labourer has his lot fenced, and his rude cabin white-washed. The widow, dependent upon her own exertions, and alone in the world, finds pleasure in training the honeysuckle or the morning-glory to peep in at her windows. The poor seamstress, though obliged to lodge in some upper room, has a few flower-pots upon her window-sill, and perhaps a canary bird hung in a cage outside. But in an Indian village all is filth and litter. There are no fences around their bark huts. White-washing is a lost art if it was ever known. Worn-out moccasins, tattered blankets, old breech-cloths, and pieces of leggins are strewn in confusion all over the ground. Water, except in very warm weather, seldom touches their bodies, and the pores of their skins become filled with grease and the paint with which they daub themselves. Neither Monday, or any other day, is known as washing-day. Their cooking utensils are incrustated with dirt, and used for a variety of purposes. A few years ago, a band of Indians, with their dogs, ponies, women, and children, came on board of a steamboat on the Upper Mississippi, on which the writer was travelling. Their evening meal, consisting of beans and wild meat, was prepared on the lower deck, beneath the windows of the ladies' cabin. After they had used their fingers in the place of forks, and consumed the food which they had cooked in a dirty iron pan, one of the mothers, removing the blanket from one of her children, stood it up in the same pan, and then, dipping some water out of the river, began to

wash it from head to foot. The rest of the band looked on with Indian composure, and seemed to think that an iron stew-pan was just as good for washing babes as for cooking beans. Where there is so much dirt, of course vermin must abound. They are not much distressed by the presence of those insects which are so nauseating to the civilized man. Being without shame, a common sight, of a summer's eve, is a woman or child with her head in another's lap, who is kindly killing the fleas and other vermin that are burrowing in the long, matted, and uncombed hair.

The Dahkotahs have no regular time for eating. Dependent, as they are, upon hunting and fishing for subsistence, they vacillate from the proximity of starvation to gluttony. It is considered uncourteous to refuse an invitation to a feast, and a single man will sometimes attend six or seven in a day, and eat intemperately. Before they came in contact with the whites, they subsisted upon venison, buffalo, and dog meat. The latter animal has always been considered a delicacy by these epicures. In illustration of these remarks, I transcribe an extract from a journal of a missionary, who visited Lake Traverse in April, 1839 :—

“Last evening, at dark, our Indians chiefly returned, having eaten to the full of buffalo and dog meat. I asked one how many times they were feasted. He said, ‘Six, and if it had not become dark so soon, we should have been called three or four times more.’ * * * This morning, ‘Burning-Earth’ (chief of the Sissetonwan Dahkotahs), came again to our encampment, and removing we accompanied him to his village at the southwestern end of the lake. * * * In the afternoon, I visited the chief; found him just about to leave for

a dog feast to which he had been called. When he had received some papers of medicine I had for him, he left, saying, 'The Sioux love dog meat as well as white people do pork.'

In this connection, it should be stated that the Dahkotahs have no regular hours of retiring. Enter a New England village after nine o'clock, and all is still. Walk through Philadelphia after the State House clock has struck eleven, and everybody and thing, hacks, hackmen, and those on foot, appear to be hastening to rest; the lamp in the store, the entry and parlour, is extinguished, and lights begin to flicker in the chambers and in the garrets, and soon all are quiet, except rogues and disorderly persons, and those who watch; and you can hear the clock tick in the entry, and the watchman's slow step as he walks up and down the street. But there is nothing like this in an Indian village. They sleep whenever inclination prompts; some by day and some by night.

If you were to enter a Dahkotah village, at midnight, you might, perhaps, see some few huddled round the fire of a *tēēpēē*, listening to the tale of an old warrior, who has often engaged in bloody conflict with their ancient and present enemies, the Ojibways; or you might hear the unearthly chanting of some medicine man, endeavouring to exorcise some spirit from a sick man; or see some lounging about, whiffing out of their sacred red stone pipes, the smoke of *kinnikinnick*, a species of willow bark; or some of the young men sneaking around a lodge, and waiting for the lodge-fire to cease to flicker before they perpetrate some deed of sin; or you might hear a low, wild drumming, and then a group of men, all naked, with the exception of a

girdle round the loins, daubed with vermilion and other paints, all excited, and engaged in some of their grotesque dances; or a portion may be firing their guns into the air, being alarmed by some imaginary evil, and supposing that an enemy is lurking around.

CHAPTER III.

DAHKOTAH females deserve the sympathy of every tender heart. From early childhood they lead "worse than a dog's life." Like the Gibeonites of old, they are the hewers of wood, and the drawers of water for the camp. On a winter's day, a Dahkotah mother is often obliged to travel five or eight or ten miles with the lodge, camp-kettle, axe, child, and small dogs upon her back. Arriving late in the afternoon at the appointed camping-ground, she clears off the snow from the spot upon which she is to erect the *tēpēē*. She then, from the nearest marsh or grove, cuts down some poles about ten feet in length. With these she forms a frame work for the tent. Unstrapping her pack, she unfolds the tent-cover, which is seven or eight buffalo skins stitched together, and brings the bottom part to the base of the frame. She now obtains a long pole, and fastening it to the skin covering, she raises it. The ends are drawn around the frame until they meet, and the edges of the covering are secured by wooden skewers or tent pins. The poles are then spread out on the ground, so as to make as large a circle inside as she desires. Then she,

or her children, proceed to draw the skins down so as to make them fit tightly. An opening is left where the poles meet at the top, to allow the smoke to escape. The fire is built upon the ground in the centre of the lodge. Buffalo skins are placed around, and from seven to fifteen lodge there through a winter's night, with far more comfort than a child of luxury upon a bed of down. Water is to be drawn and wood cut for the night. The camp-kettle is suspended, and preparations made for the evening meal. If her lord and master has not by this time arrived from the day's hunt, she is busied in mending up moccasins. Such is a scene which has been enacted by hundreds of females this very winter in Minnesota. How few of the gentle sex properly appreciate the everlasting obligations they are under to the Son of Mary, after the flesh, who was the first that taught the true sphere and the true mission of woman!

The Dahkotah wife is subject to all of the whims of her husband, and woe unto her when he is in bad humour! As a consequence, the females of this nation are not possessed of very happy faces, and frequently resort to suicide to put an end to earthly troubles. Uncultivated, and made to do the labour of beasts, when they are desperate, they act more like infuriated brutes than creatures of reason. Some years ago a lodge was pitched at the mouth of the St. Croix. The wife, fearing her husband would demand the whiskey keg, when he came from hunting, hid it. Upon his return, she refused to tell him where it was, and he flogged her. In her rage, she went off and hung herself. At Oak Grove, a little girl, the pet of her grandmother, was whipped by her father. The old woman, sympathizing with the child, flew into a passion and went off. At

last, the screaming of the grandchild was heard, for she had discovered her "grandma'" hanging by a portage collar from a burial scaffold. An assistant female teacher in the mission school, being attracted by the noise, went and cut the "old granny" down before life had fled. On another occasion, at the same place, a son-in-law refused to give his mother some whiskey, and in a rage she went on to the burial scaffold, tied the portage strap around her neck, and was about to jump off, when Mr. Pond came up to her and cut the strap. Still she did not relinquish her intention of suicide. At last, he climbed on to the scaffold and told her he would stay there as long as she. Other females from the village then came out, and succeeded in persuading her to live a little while longer. In this connexion, an incident may be told, which, for romantic interest, cannot be surpassed. The girl, since the occurrence, which we substantially narrate as we find it in the "Pioneer," without being responsible for every particular, became a pupil in the Rev. Mr. Hancock's mission school at Remnica or Red Wing Village.

In the spring of 1850, a young girl, fourteen years of age, shot another girl with whom she was quarrelling. The deceased was a daughter of a sullen man by the name of Black Whistle. The affrighted girl, after she fired the gun, fled to the trader's house, and was by him aided to make her escape down to Wapashaw's village. While stopping at Red Wing's village, some hundred miles from the place where the deed was committed, the incensed father overtook her. His first plan was to carry her home and sacrifice her at his daughter's burial scaffold; but, through the influence of some of the whites, he changed his plan, and resolved to make her

his slave or his wife. For some time she endured what to her was a living death, but on one night she suddenly disappeared. Not many days after, there appeared at Good Road's village, a young Indian boy, stating that he was a Sisseton, and had just arrived from the plains. He was well received, no one dreaming that he was the Indian maid. While in this disguise, she went out one day to spear fish, when her husband and enemy, the revengeful father of the girl she had shot, met her, and inquired for her, and avowed his intention to kill her. She very coolly assented to the justice of what he said, and left. At last, her real sex being suspected, she came down to Little Crow or Kaposia village. Here she passed herself off as a Winnebago orphan, which disguise succeeded for a time. But soon she was suspected, and was again obliged to seek safety in flight, and at last took up her residence at Red Wing's village, though for a long time no one knew what had become of her.

It is an erroneous idea that chiefs have any authority. Popularity is the source of power, and they resort to measures which vie with those of the modern demagogue, to gain the ear of the people. They never express an opinion on any important point, until they have canvassed the band over which they preside, and their opinions are always those of the majority.

The Dakotahs suffer much for want of law. The individual who desires to improve his condition is not only laughed at, but maltreated. Moreover, if he acquires any property, there is no law which secures it to him, and it is liable to be taken away at any time by any ill-disposed person. Until this state of things is altered by the interposition of the United States govern

ment, or the interposition of Providence in some unforeseen way, there is little hope of elevating this tribe. Their missionary will be forced to look upon this degradation, and say, in view thereof, "My whole head is sick, my whole heart faint."

The superstitions and peculiarities of the Dakotahs are so various that we can but barely glance at them. They count years by winters, and compute distances by the number of nights passed upon a journey; their months are computed by moons, and are as follows:—

1. WI-TERI, *January*; the hard moon.
2. WICATA-WI, *February*; the raccoon moon.
3. ISTAWICATAZAN-WI, *March*; the sore-eye moon.
4. MAGAOKADI-WI, *April*; the moon in which the geese lay eggs: also called Wokada-wi; and, sometimes, Watopapi-wi, the moon when the streams are again navigable.
5. WOJUPI-WI, *May*; the planting moon.
6. WAJUSTECASA-WI, *June*; the moon when the strawberries are red.
7. CANPASAPA-WI, and WASUNPA-WI, *July*; the moon when the choke-cherries are ripe, and when the geese shed their feathers.
8. WASUTON-WI, *August*; the harvest moon.
9. PSINHNAKETU-WI, *September*; the moon when rice is laid up to dry.
10. WI-WAJUPI, *October*; the drying rice moon; sometimes written Wazupi-wi.
11. TAKIYURA-WI, *November*; the deer-rutting moon.
12. TAHECAPSUN-WI, *December*; the moon when the deer shed their horns.

They believe that the moon is made of something as good as green-cheese. The popular notion is that when

the moon is full, a great number of very small mice commence nibbling until they have eaten it up. A new moon then begins to grow until it is full, then it is devoured.

Though almost every Dahkotchah young man has his pocket mirror, a maid does not look at a looking-glass, for it is "wakan" or sacred. Almost everything that the man owns is wakan or sacred, but nothing that the woman possesses is so esteemed. If one has a toothache, it is supposed to be caused by a woodpecker concealed within, or the gnawing of a worm. Coughs are occasioned by the sacred men operating through the medium of the down of the goose, or the hair of the buffalo. It is considered a sin to cut a stick that has once been placed on the fire, or to prick a piece of meat with an awl or needle. It is wrong for a woman to smoke through a black pipe-stem, and for a man to wear a woman's moccasins. It is also sinful to throw gunpowder on the fire.

This tribe of Indians believe that an individual has several souls. Le Sueur said that they thought that they had three souls, but the sacred men say that a Dahkotchah has four souls. At death one of these remains with or near the body; one in a bundle containing some of the clothes and hair of the deceased, which the relatives preserve until they have an opportunity to throw them into the enemy's country; one goes into the spirit land; and one passes into the body of a child or some animal.

They have a fear of the future, but no fixed belief in relation to the nature of future punishment. They are generally taciturn on such topics. The more simple-minded believe that a happy land exists across a lake

of boiling water, and that an old woman sits on the shore holding a long narrow pole, that stretches across the water to the earth. Warriors who can show marks of wounds on their flesh, can walk the pole with security; also infants, whose blue veins are a passport as good as war marks. Others slip into the boiling water.

Their theology makes no difference between the condition of the thief and liar and the correct and good man. Those who commit suicide are thought to be unhappy. They believe that a woman who commits suicide will have to drag through another world that from which she hung herself in this, and that she will often break down the corn in another land by the pole or tree which dangles at her feet, and for this will be severely beaten by the inhabitants of the spirit land.

When any one dies, the nearest friend is very anxious to go and kill an enemy. A father lost a child while the treaty of 1851 was pending at Mendota, and he longed to go and kill an Ojibway. As soon as an individual dies, the corpse is wrapped in its best clothes. Some one acquainted with the deceased then harangues the spirit on the virtues of the departed; and the friends sit around with their faces smeared with a black pigment, the signs of mourning. Their lamentations are very loud, and they cut their thighs and legs with their finger nails or pieces of stone, to give free vent, as it would appear, to their grief. The corpse is not buried, but placed in a box upon a scaffold some eight or ten feet from the ground. Hung around the scaffold are such things as would please the spirit if it was still in the flesh—such as the scalp of an enemy or pots of food. After the corpse has been exposed for some

months, and the bones only remain, they are buried in a heap, and protected from the wolves by stakes.

On the bluff, above the dilapidated cave which forms the eastern limit of Saint Paul, there is an ancient burial place. Here the Dahkotahs formerly brought their dead, and performed solemn services.

Carver, in his *Travels*, publishes the alleged speech over the remains of a Dahkotah brave—the reading of which so attracted the attention of the great German poet, Schiller, that he composed a poem called the “*Song of a Nadowessee Chief*.” Goethe considered it one of his best, “and wished he had made a dozen such.”

Sir John Herschell and Sir E. L. Bulwer have each attempted a translation, both of which seem to convey the spirit of the original.

SIR E. L. BULWER'S.

See on his mat—as if of yore,
All life-like sits he here!
With that same aspect which he wore
When light to him was dear.

But where the right hand's strength? and where
The breath that loved to breathe,
To the Great Spirit aloft in air,
The peace-pipe's lusty wreath?

And where the hawk-like eye, alas!
That wont the deer pursue,
Along the waves of rippling grass,
Or fields that shone with dew?

Are these the limber, bounding feet
That swept the winter's snows?
What stately stag so fast and fleet?
Their speed outstripped the roe's!

These arms, that then the steady bow
Could rattle from its pride,
How stark and helpless hang they now
Adown the stiffened side!

SIR JOHN HERSCHELL'S.

See, where upon the mat, he sits
Erect, before his door,
With just the same majestic air
That once in life he wore.

But where is fled his strength of limb,
The whirlwind of his breath,
To the Great Spirit, when he sent
The peace-pipe's mounting wreath?

Where are those falcon eyes, which late
Along the plain could trace,
Along the grass's dewy wave,
The reindeer's printed pace?

Those legs, which once, with matchless speed,
Flew through the drifted snow,
Surpassed the stag's unwearied course,
Outran the mountain roe!

Those arms, once used with might and main,
The stubborn bow to twang?
See, see, their nerves are slack at last,
All motionless they hang.

SIR E. L. BULWER'S.

Yet weal to him—at peace he stays
Where never fall the snows;
Where o'er the meadows springs the maize
That mortal never sows.

Where birds are blithe on every brake—
Where forests teem with Jeer—
Where glide the fish through every lake—
One chase from year to year!

With spirits now he feasts above;
All left us—to revere
The deeds we honour with our love,
The dust we bury here.

Here bring the last gift! loud and shrill
Wall, death dirge for the brave,
What pleased him most in life may still
Give pleasure in the grave.

We lay the axe beneath his head
He swung when strength was strong—
The bear on which his banquets fed—
The way from earth is long!

And here, new sharpened, place the knife
That severed from the clay,
From which the axe had spoiled the life,
The conquered scalp away!

The paints that deck the dead bestow—
Yes, place them in his hand—
That red the kingly shade may glow
Amid the spirit-land.

SIR JOHN HERSCHELL'S.

'Tis well with him, for he is gone
Where snow no more is found,
Where the gay thorn's perpetual bloom
Decks all the field around;

Where wild birds sing from every spray,
Where deer come sweeping by,
Where dash from every lake, afford
A plentiful supply.

With spirits now he feasts above,
And leaves us here alone,
To celebrate his valiant deeds,
And round his grave to moan.

Sound the death-song, bring forth the gifts,
The last gifts of the dead,—
Let all which yet may yield him joy
Within his grave be laid.

The hatchet place beneath his head,
Still red with hostile blood;
And add, because the way is long,
The bear's fat limbs for food.

The scalping-knife beside him lay,
With paints of gorgeous dye,
That in the land of souls his form
May shine triumphantly.

The legends of the Dakotahs are numerous, and while many are puerile, a few are beautiful.

EAGLE-EYE, the son of a great war prophet, who lived more than one hundred years ago, was distinguished for bravery. Fleet, athletic, symmetrical, a bitter foe and warm friend, he was a model Dakotah. In the ardour of his youth, his affections were given to one who was also attractive, named Scarlet Dove.

A few moons after she had become an inmate of his lodge, they descended the Mississippi, with a hunting party, and proceeded east of Lake Pepin.

One day, while Eagle-Eye was hid behind some bushes, watching for deer, the arrow of a comrade found its way through the covert, into his heart. With only time to lisp the name Scarlet Dove, he expired.

For a few days the widow mourned and cut her flesh, and then, with the silence of woe, wrapping her beloved in skins, she placed him on a temporary burial scaffold, and sat beneath.

When the hunting party moved, she carried on her own back the dead body of Eagle-Eye. At every encampment she laid the body up in the manner already mentioned, and sat down to watch it and mourn.

When she had reached the Minnesota river, a distance of more than a hundred miles, Scarlet Dove brought forks and poles from the woods, and erected a permanent scaffold on that beautiful hill opposite the site of Fort Snelling, in the rear of the little town of Mendota, which is known by the name of Pilot Knob. Having adjusted the remains of the unfortunate object of her love upon this elevation, with the strap by which she had carried her precious burden, Scarlet Dove hung herself to the scaffold and died. Her highest hope was to meet the beloved spirit of her Eagle-Eye, in the world of spirits.¹

Many years before the eye of the white man gazed on the beautiful landscape around the Falls of Saint Anthony, a scene was enacted there of which this is the melancholy story:—

Anpetusapa was the first love of a Dakkotoh hunter. For a period they dwelt in happiness, and she proved herself a true wife.

¹ For this legend we are indebted to Rev. G. H. Pond.

"With knife of bone she carved her food,
Fuel, with axe of stone procured—
Could fire extract, from flint or wood;
To rudest savage life inured.

"In kettle frail of birchen bark,
She boiled her food with heated stones;
The slippery fish from coverts dark
She drew with hooked bones."

But her heart was at length clouded. The husband, in accordance with the custom of his nation, introduced a second wife within the *tāēpēē*, and the first wife's eyes began to grow sad, and her form from day to day drooped. Her chief joy was to clasp the little boy, who was the embodiment of hopes and happiness fled for ever. Faithful and unmurmuring, she followed her husband on his hunts. One day the band encamped on the picturesque shores near the Falls of Saint Anthony. With tearless eye, and moved by despair, the first wife, with her little son, walked to the rapid waters. Entering a canoe, she pushed into the swift current, and the chanting of her death dirge arrested the attention of her husband and the camp in time to see the canoe on the bank, and plunge into the dashing waves. The Dakotahs say, that in the mist of the morning, the spirit of an Indian wife, with a child clinging around her neck, is seen darting in a canoe through the spray, and that the sound of her death-song is heard moaning in the winds, and in the roar of the waters.

On the eastern shore of Lake Pepin, about twelve miles from its mouth, there stands a bluff which attracts attention by its boldness. It is about four hundred and fifty feet in height, the last hundred of which is a bald, precipitous crag. It is seen at a distance of miles; and

as the steamer approaches, the emergence of passengers to the upper deck, and the pointing of the finger of the captain, or some one familiar with the country, evince that it is an interesting locality—it is the Maiden's Rock of the Dahkotahs.

The first version of the story, in connection with this bluff, differs from those more modern, but is preferable.

In the days of the great chief Wapashaw, there lived at the village of Keoxa, which stood on the site of the town which now bears her name, a maiden with a loving soul. She was the first-born daughter, and, as is always the case in a Dahkotah family, she bore the name of Wēēnōnah. A young hunter of the same band, was never happier than when he played the flute in her hearing. Having thus signified his affection, it was with the whole heart reciprocated. The youth begged from his friends all that he could, and went to her parents, as is the custom, to purchase her for his wife, but his proposals were rejected.

A warrior, who had often been on the war path, whose head-dress plainly told the number of scalps he had wrenched from Ojibway heads, had also been to the parents, and they thought that she would be more honoured as an inmate of his *tēpēē*.

Wēēnōnah, however, could not forget her first love; and, though he had been forced away, his absence strengthened her affections. Neither the attentions of the warrior, nor the threats of parents, nor the persuasions of friends, could make her consent to marry simply for position.

One day the band came to Lake Pepin to fish or hunt. The dark green foliage, the velvet sward, the beautiful expanse of water, the shady nooks, made it a

place to utter the breathings of love. The warrior sought her once more, and begged her to accede to her parents' wish, and become his wife, but she refused with decision.

While the party were feasting, Wēēnōnah clambered to the lofty bluff, and then told to those who were below, how crushed she had been by the absence of the young hunter, and the cruelty of her friends. Then chanting a wild death-song, before the fleetest runner could reach the height, she dashed herself down, and that form of beauty was in a moment a mass of broken limbs and bruised flesh.

The Dahkotah, as he passes the rock, feels that the spot is Wawkawn.

The Dahkotahs call the St. Croix river, Hoganwanke-kin. The legend is that in the distant past, two Dahkotah warriors were travelling on the shores of Lake St. Croix, one of whom was under a vow to one of his gods not to eat any flesh which had touched water. Gnawed by hunger, the two perceived, as they supposed, a raccoon, and pursued it to a hollow tree. On looking in, the one who could not eat flesh that had touched water, saw that the animal was a fish and not a quadruped. Turning to his companion, he agreed to throw it to the ground if he was not urged to eat. Hunger, however, was imperious, and forced him to break his vow and partake of the broiled fish.

After the meal, thirst usurped the place of hunger. He called for water to cool his parched tongue, until the strength of his companion failed, and he was then told to lie down by the lake and drink till his thirst was quenched. Complying with the advice, he drank and drank, till at last he cried to his friend, "come and

look at me." The sight caused the knees of his comrade to smite together with fear, for he was fast turning to a fish. At length, he stretched himself across the Lake, and formed what is called Pike Bar. This, tradition says, is the origin of the sand-bar in the Lake, which is so conspicuous at low stage of water.

Having full faith in the legend, to this day they call the river, which is part of the boundary between Wisconsin and Minnesota, "THE PLACE WHERE THE FISH LIES." (Hogan-wanke-kin.)

The Dakkotas, from the Minnesota to the plains beyond the Missouri, speak essentially the same language. Though difficult to acquire, it is allied to that of the Ottoes, Winnebagoes, Ioways, and Omahaws.¹

After ten years' close study by an observing missionary, he was obliged to confess that he had not mastered it, which admission forms quite a contrast to the vaunting statement of Jonathan Carver, who wintered in Minnesota in 1767. He remarks: "To render my stay as comfortable as possible, I first endeavoured to learn their language. This I soon did, to make myself perfectly intelligible."

Hennepin made the first effort to collect a vocabulary of the language, while he was a captive on Rum river or Mille Lacs. His description of the attempt is very quaint: "Hunger pressed me to commence the formation of a vocabulary of their language, learned from

¹ The ancient Arkansas seems to (Minne ska) or White Water." have belonged to the Dakkotas. Again: "They place the hand upon family. A letter published in Kip's the mouth, which is a sign of admiration among them." Ouakan tague Jesuit Mission, written by a missionary at the mouth of the Arkansas, in October, 1727, speaks of "a they cry out, "it is the Great Spirit." They said probably, Wakan de, This river which the Indians call Ni ska is wonderful.

the prattle of their children. When once I had learned the word Taketchiabein, which means 'How call you this?' I began to be soon able to talk of such things as are most familiar. For want of an interpreter this difficulty was hard to surmount at first. For example, if I had a desire to know what *to run* was in their tongue, I was forced to increase my speed, and actually run from one end of the lodge to the other, until they understood what I meant and had told me the word, which I presently set down in my Dictionary."

The first printed vocabulary is that appended to Carver's Travels, which is exceedingly incorrect, though it contains many Dahkotchah words. The Smithsonian Institution have published, under the patronage of the Historical Society of Minnesota, a quarto Grammar and Dictionary of this language, which will be gazed upon with interest by the "wise men of the East" long after the Dahkotchah dialect has ceased to be spoken. This work is the fruit of eighteen years of anxious toil among this people, and is the combined work of the members of the Dahkotchah Presbytery, edited by the Rev. S. R. Riggs, of Lac qui Parle; and should be preserved in the library of every professional man and lover of letters in Minnesota.

The vocabulary is, of course, meagre, compared with that of the civilized European; for living, as they have until of late, far away from any but those of like habits and modes of thought, they are defective in many words which have their place in the dictionary of a Christian people. Accustomed to cut poles from a forest and spread buffalo skins thereon, under which they pass the night, and then decamp early the next day in quest of game or the scalp of an enemy, they have no word which

expresses the comfortable idea of our noble Saxon word "home." Still, in the language of a missionary, "it is in some of its aspects to be regarded as a noble language, fully adequate to all the felt wants of a nation, and capable of being enlarged, cultivated, and enriched, by the introduction of foreign stores of thought. Nothing can be found anywhere more full and flexible than the Dahkotah verb. The affixes, and reduplications, and pronouns, and prepositions, all come in to make it of such a stately pile of thought as is to my knowledge found nowhere else. A single paradigm presents more than a thousand variations."

THE DAHKOTAH ALPHABET.

NAME		NAME.	
A ah,	sounds as <i>a</i> in far.	O o,	sounds as <i>o</i> in go.
B be,	" <i>b</i> in but.	P pe,	" <i>p</i> in pea.
C che,	" <i>ch</i> in cheat.	Q qe,	indescribable.
D de,	" <i>d</i> in deed.	R re,	high guttural.
E a,	" <i>a</i> in say.	S se,	sounds as <i>s</i> in sea.
G ge,	low guttural	T te,	" <i>t</i> in tea.
H he,	sounds as <i>h</i> in he.	U oo,	" <i>oo</i> in noon.
I e,	" <i>e</i> in see.	W we,	" <i>w</i> in we.
J je,	" <i>si</i> in hosier.	X she,	" <i>sh</i> in sheet.
K ke,	" <i>k</i> in key.	Y ye,	" <i>y</i> in year.
M me,	" <i>m</i> in me.	Z ze,	" <i>z</i> in zeta.
N ne,	" <i>n</i> in neat.		

The vowels represent each but one sound. *G* represents a low guttural or gurgling sound. *R* represents a rough hawking sound, higher than that of *g*. Besides their simple sounds, *c*, *k*, *p*, *s*, *t*, and *x*, have each a close compound sound, which cannot be learned except from a living teacher. They are printed in italics when they represent these sounds, except *k*, which is never italicised for this purpose; but *q* is used instead of it. The last-

named letter might as well, perhaps, be expunged from the Dahkotchah alphabet, and *k* held responsible for the performance of this service. When *n* follows a vowel at the end of a syllable, except in contracted words, with very few exceptions, it is not full, but sounds like *n* in *tinkle*, *ankle*.

It was intended that the Dahkotchah orthography should be strictly phonetic, and it fails but little of being so. To learn the names of the letters is to learn to read it, and no English scholar need spend more than a few hours, or even a few moments, in learning to read the Dahkotchah language.¹

¹ G. H. Pond, in "*Tuwazitku Kin*."

CHAPTER IV.

MORE than three centuries ago, an enterprising naval officer, Jacques Cartier, discovered the mouth of the great river of North America, that empties into the Atlantic, and whose extreme head waters are in the interior of Minnesota, within an hour's walk of a tributary of the Mississippi.

Having erected, in the vicinity of Quebec, a rude fort, in 1541, more than a half century before the settlement of Jamestown, in Virginia, from that time the river Saint Lawrence became known to the bold mariners of France, and there was an increasing desire to explore its sources.

In the year 1608, Champlain selected the site in the vicinity of Cartier's post as the future capital of New France. Burning to plant a colony in the New World, he, with great assiduity, explored the country. In 1609 he ascended a tributary of the Saint Lawrence, till he came to the beautiful lake in New York, which, to this day, bears his name.

After several visits to France, in 1615 he is found, with unabated zeal, accompanying a band of savages to their distant hunting-grounds, and discovering the waters of Lake Huron.

Before the emigrants of the "May Flower" trod on New England soil, and while Massachusetts was an unknown country to the geographers of Europe, he had gained an inkling of the Mediterranean of America, Lake Superior. In a map accompanying the journal of his discoveries, this lake appears as "Grand Lac," and a great river is marked flowing from the lake toward the south, intended to represent the Mississippi, as described by the Indians, who, from the earliest period, had been accustomed, by slight portages, to pass from the waters of Lake Superior into those of the "grand" river which flows into the Gulf of Mexico.

About the time that Champlain returned from his expedition to the Huron country, there arrived in Canada a youth from France of more than ordinary promise, who, by his aptness in the acquisition of the Indian dialects, became interpreter and commissary of the colony.

Determined to press beyond others, he, in 1634, arrived at the lake of the Winnebagoes, in the present state of Wisconsin, which had been described by Champlain, though erroneously located on the map accompanying his narrative.

While in this region he concluded a friendly alliance with the Indians in the valley of the Fox river.

Paul le Jeune, in a letter to his superior, Vimont, written in the month of September, 1640, alludes to Nicolet, and is also the first writer who makes distinct mention of the *Dai kotahs*. Speaking of the tribes on Lake Michigan, the father remarks:—

"Still further on, dwell the *Ouinipegou* (Winnebago), a sedentary people and very numerous. Some Frenchmen call them the 'Nation of Stinkers,' because the

Algonquin word Ouinipeg signifies stinking water. They thus designate the water of the sea, and these people call themselves Ouinipegou, because they come from the shores of a sea, of which we have no knowledge, and therefore we must not call them the nation of 'Stinkers,' but the nation of the sea.

"In the neighbourhood of this nation are the Nadouessi (Dahkotahs), and the Assinipouars (Assiniboines). * * * * * I will say, by the way, that the Sieur Nicolet, interpreter of the Algonquin and Huron languages for 'Messieurs de la Nouvelle France,' has given me the names of these nations, whom he has visited, for the most part, in their own countries."

Two years elapse, and, in 1641, Jogues and Raymbault, of the "Society of Jesus," after a journey of seventeen days, in frail barks, over tempestuous waters, arrive at the barrier of rocks at the entrance of Lake Superior; and then, at Sault St. Marie, met the Pottowattomies flying from the Dahkotahs, and were told that the latter lived to the west of the Falls, about eighteen days' journey, the first nine across the lake, the other up a river which leads inland, referring, probably, to the stream which interlocks with the head waters of the river Saint Croix.

We would not detract from the zeal of the man of God, but it is a fact that those in the service of mammon have ever outrun those in the service of Christ. The "insacra fames auri," the unholy thirst for gold, has always made the trader the pioneer of the missionary in savage lands.

In a communication made as early as 1654, it was stated that it was only nine days' journey from the Lake of the Winnebago (Green Bay) to the sea that

separates America from China; and, that, if a person could be found who would send thirty Frenchmen into that country, they would obtain the finest peltries and amass wealth.

This year two adventurous Frenchmen went to seek their fortunes in the region west of Lake Michigan; and, in August, 1656, with a flotilla of canoes, laden with treasures, and two hundred and fifty Ojibways, they arrived at Quebec, and interested "voyageurs" with a recital of their hair-breadth escapes—merchants with their packs of valuable furs, and ecclesiastics with narrations of the miserable condition of immortal souls, and of the numerous villages of the "Nadouessouack" (Dahkotahs) and other tribes.

Thirty young Frenchmen, excited by the reports, equipped themselves to trade with the lodges in the distant wilderness; and, two Fathers, Leonard Garreau and Gabriel Dreuilletes, were summoned by their Superior to return with the brigade, and were rejoiced to find themselves chosen to be the first to carry the name of Jesus Christ into a country alike replete with tribulation, darkness, and death.

The latter missionary had been a visiter to the house of the Puritan minister, Eliot, in the vicinity of Boston, and they had frequently taken sweet counsel together in relation to the amelioration of the condition of the aborigines.

This expedition failed to reach its destination, owing to a murderous attack of the Iroquois, in which Garreau was killed, and the Ojibways so alarmed that they refused to receive the surviving "black robe."

In the year 1659 two traders travelled extensively among the distant tribes. Six days' journey south-west

of La Pointe, in Black River Valley, they found villages of Hurons, who, retreating across rocky ridges, over deep streams, wide lakes, and dense thickets, had reached the shores of the Mississippi, and found a shelter among the Dakotahs from the fierce onslaught of the Iroquois. In the vicinity of the Hurons they saw Dakotah settlements, "in five of which were counted all of five thousand men." They noticed women with the tips of their noses cut off, and heads partly scalped, and were informed that this was the penalty inflicted upon adulteresses.

They also heard of "another warlike nation who, with their bows and arrows, have rendered themselves as formidable to the upper Algonquins as the Iroquois have to the lower. They bear the name of Poulalak (Assineboine), that is to say, the warriors." Continues the relation:—"As wood is scarce and very small with them, nature has taught them to burn stones in place of it, and to cover their wigwams with skins. Some of the most industrious among them have built mud cabins nearly in the same manner that swallows build their nests; nor would they sleep less sweetly beneath these skins, or under this clay, than the great ones of earth beneath their golden canopies, was it not for the fear of the Iroquois, who come here in search of them from a distance of five or six hundred leagues."

On the early French maps of Lake Superior, a tributary from Minnesota is called the River Grosellier.¹ It

¹ Grosellier was a native of Tournaine, and married Helen, daughter of Abraham Martin, King's Pilot, who has left his name to the celebrated plains of Abraham, near

Quebec. Returning by Lake Superior, he offered to carry French ships to Hudson's Bay. Rejected by the court, he crossed over to England, where his offers were accepted. With

appears to have been named after a French pilot who, about this time, roamed into the Assiniboine country, in the region of Lake Superior, and was conducted by them to the shores of Hudson's Bay.

During the summer of 1660 the traders of the far West returned to Quebec with sixty canoes, manned by Algonquins, and laden with fox, beaver, and buffalo skins. The narrative of these men increased the existing enthusiasm of the Jesuits, and the Superior at Quebec had a zeal which "caused him to wish that he might be an angel of glad tidings to the far nations; and, at the expense of a thousand lives, to go and search in the depths of the forest the lost sheep for whose welfare he had crossed the sea."

The murder of Garreau, four years before, did not intimidate, but his blood increased the courage of the church, and René Menar was the one selected to be the cross-bearer to the barbarians in the regions round about Lake Superior toward the Mississippi River.

His hair whitened by age, his mind ripened by long experience, and acquainted with the peculiarities of Indian character, he seemed the man for the mission.

The night before he started, the eyes of the venerable priest were not closed. He thought much of his friends, and, knowing that he was about to go into a land of barbarians, two hours after midnight he penned a letter,

Raddisson, another Frenchman, he piloted an English vessel, commanded by Captain Gillam, a Yankee, to the River Nemiscau, on the east side of James Bay, where Fort Rupert was built. See O'Callaghan's note, vol. ix. p. 797, Paris Doc.: Col. History of New York.

¹ MY REVEREND FATHER—THE PEACE OF CHRIST BE WITH YOU:

I write to you probably the last word, which I hope will be the seal of our friendship until eternity. Love whom the Lord Jesus did not disdain to love, though the greatest of sinners, for he loves whom he

touching in its simplicity, and which will be embalmed in the literature of the future dwellers on the shores of Lake Superior.

Early on the morning of the 28th of August, 1660, he, in company with eight Frenchmen, departed with the Ottawa convoy from "Three Rivers." After much ridicule from the wild companions of his voyage, he arrived at a bay on Lake Superior, on the 15th of October, St. Theresa's day, on which account he so designated the sheet of water.

During the following winter they remained at this point. Their supply of provisions being exhausted, they nearly starved. "At times they scraped up a mess of the 'tripe de roche,' which slightly thickened their water, foaming upon it a kind of foam or slime, similar to that of snails, and which served rather to nourish their imagination than their bodies:" at other times they

loads with his cross. Let your friendship, my good father, be useful to me by the desirable fruits of your daily sacrifice. In three or four months, you may remember me at the memento for the dead, on account of my old age, my weak constitution, and the hardships I lay under amongst these tribes. Nevertheless, I am in peace, for I have not been led to this mission by any temporal motive, but I think it was by the voice of God. I was afraid, by not coming here, to resist the grace of God. Eternal remorse would have tormented me, had I not come when I had the opportunity. We

have been a little surprised, not being able to provide ourselves with vestments and other things; but he who feeds the little birds and clothes the lilies of the fields, will take care of his servants; and though it should happen we should die with want, we would esteem ourselves happy. I am loaded with affairs. What I can do is to recommend our journey to your daily sacrifices, and to embrace you with the same sentiments of heart, as I hope to do in eternity.

My reverend father, your most humble and affectionate servant in Jesus Christ,

R. MENARD.

From the Three Rivers, this }
27th August, 2 o'clock }
after midnight, 1660. }

subsisted on pounded fish-bones and acorns. When the vernal breezes began to blow, ducks, geese, and wild pigeons made their appearance, and their bodies strengthened.

The refugee Hurons, and Ottawas hearing that a "black gown" was on the shores of the lake, invited him to visit them.

Menard appointed three young Frenchmen to act as pioneers, and reconnoitre the country and make presents. On their journey their canoe was stolen, and after many difficulties they returned. Their report was discouraging, but did not deter the aged enthusiast. His last written sentences, penned in July, 1661, are:—

"I hear every day four populous nations spoken of, that are distant from here about two or three hundred leagues. I expect to die on my way to them; but as I am so far advanced, and in health, I shall do all that is possible to reach them. The route, most of the way, lies across swamps, through which it is necessary to feel your way in passing, and to be in danger every moment of sinking too deep to extricate yourself; provisions which can only be obtained by carrying them with you, and the mosquitoes, whose numbers are frightful, are the three great obstacles which render it difficult for me to obtain a companion."

Some Hurons having come to treat with the Ojibways, agreed to act as guides. Selecting John Guerin, a faithful man, as his companion, he started, with some dried fish and smoked meat for provisions. The Indians, full of caprice, soon moved off, and left the priest and his friend in an unknown country. Bruised in limb, and faint in body, on the 10th of August, Menard, while

Following his companion, lost himself in Wisconsin near the sources of Black River.*

The agony of Guerin is great when he looks behind and beholds not the aged traveller. He calls at the top of his voice, but he only hears the echo. He fires his gun repeatedly, to lead him to the right path; at last he wanders to a Huron village, and, by gestures and tears, and the promise of reward, induced a youth to go in search. He soon returned, weary; and from that day there have been no traces of his body.

His camp kettle was found in a Sauk's hand, and some years after his disappearance, his robe and prayer book were found in a Dahkotah lodge, and were looked upon as "wawkawn" or supernatural.

In the summer of 1663 the mournful intelligence of the loss of Menard reached Quebec, and one was soon found to be his successor—Father Claude Allouëz, who anxiously awaited the means of conveyance to his scene of labour. In the year 1665 a hundred canoes, laden with Indians and peltries, arrived at Montreal from Lake Superior. A Frenchman, who accompanied them, reported that the Outaouaks (Ojibways) were attacked on one side by the Iroquois, and on the other by the Nadouessioux (Dahkotahs), a warlike people, who carry on cruel wars with nations still more distant. Allouëz rejoiced at the sight of the frail barks, and greeted the besmeared savages as if they were visitants from a better land. In a letter written at the time, his full heart thus speaks: "At last it has pleased God to send us the *angels* of the Upper Algonquins to conduct us to their country."

On the 8th of August, 1665, with six Frenchmen

and four hundred savages, returning from their trading expedition, he embarked.

Having made a portage at Sault St. Marie, on the 2d of September their birch canoes glided on the waters of Lake Superior. On the 1st of October they arrived at the Chegoimegon, a beautiful bay (Bayfield, Wisconsin), where were two large villages, one of which was occupied by the Hurons, who had been driven from the Dahkotchah country under the following circumstances:—

Having claimed superiority, on account of the possession of fire-arms, they taunted the Dahkotchahs, who had received them when they were outcasts and flying from the Iroquois, on account of their simplicity. At last, provoked beyond endurance, they decoyed a number of Hurons into a wild rice marsh, and killed many with their primitive, but not to be despised, stone-tipped arrows, and drove the remnant to Chegoimegon.

The second village was composed of several bands of Ojibways, whose ancestors had, a long time before, lived east of Lake Michigan, but had been driven westward by the Iroquois.

This point was a centre of trade for many nations. Even the Illinois came here to fish and exchange commodities.

Allouëz, when he landed at La Pointe, as the French named the place, in consequence of a tongue-like projection of land, found a scene of great confusion. In the language of Bancroft, "It was at a moment when the young warriors were bent on a strife with the warlike Sioux. A grand council of ten or twelve neighbouring nations was held to wrest the hatchet from the hands of the rash braves, and Allouëz was admitted to an audience before the vast assembly. In the name of

Louis XIV. and his viceroy, he commanded peace, and offered commerce and alliance against the Iroquois—the soldiers of France would smooth the path between the Chippewas and Quebec—would brush the pirate canoes from the rivers—would leave to the Five Nations no choice, but between tranquillity and destruction. On the shore of the bay to which the abundant fisheries attracted crowds, a chapel soon rose, and the mission of the Holy Spirit was founded. There admiring throngs, who had never seen an European, came to gaze on the white man, and on the pictures which he displayed of the realms of hell, and of the last judgment. There a choir of Chippewas were taught to chant the pater and the ave. * * * * The Sacs and Foxes travelled on foot from their country, which abounded in deer, beaver, and buffalo. The Illinois also, a hospitable race, unaccustomed to canoes, having no weapon but the bow and arrow, came to rehearse their sorrows. * * * * * Curiosity was roused by their tale of the noble river on which they dwelt, and which flowed toward the south. Then, too, at the very extremity of the lake, the missionary met the wild and impassioned Sioux, who dwelt to the west of Lake Superior, in a land of prairies, with wild rice for food, and skins of beasts instead of bark for roofs to their cabins, on the bank of the great river, of which Allouëz reported the name to be Messipi.”

While on an excursion to Lake Alempigon (Saint Anne), he met, at Fond du Lac, in Minnesota, some Dahkotchah warriors; and, in describing them, he is the first to give the name of the great river of which the Indians had told so many wonderful stories.

In the relations of the mission of the Holy Spirit, the following remarks are made of the Dahkotahs :—

“This is a tribe that dwells to the west of this (Fond du Lac), toward the great river called MESSIPI. They are forty or fifty leagues from here, in a country of prairies, abounding in all kinds of game. They have fields in which they do not sow Indian corn, but only tobacco. Providence has provided them with a species of marsh rice, which, toward the end of summer, they go to collect in certain small lakes that are covered with it. They know how to prepare it so well that it is quite agreeable to the taste and nutritive. They presented me with some when I was at the extremity of Lake Tracy (Superior), where I saw them. They do not use the gun, but only the bow and arrow, which they use with great dexterity. Their cabins are not covered with bark, but with deerskins well dried, and stitched together so well that the cold does not enter. These people are, above all other, savage and warlike. In our presence they seemed abashed, and were motionless as statues. They speak a language entirely unknown to us, and the savages about here do not understand them.”

After two years passed among the Algonquins at La Pointe and vicinity, Allouëz was convinced that his mission would not prosper, unless he had some assistance. He determined to go in person to Quebec, and implore labourers for the field. Arriving there on the 3d day of August, 1667, he worked night and day ; and, after two days, the bow of his canoe was again turned towards the far West. His party consisted at first of Father Louis Nicholas, and another Jesuit, with four labourers ; but, when they came to the canoes, the

whimsical savages only allowed Allouëz, Nicholas, and one of their men, to enter. But, notwithstanding the help obtained, the savage hearts could not be subdued; and, "weary of their obstinate unbelief," he resolved to leave La Pointe. On the 13th of September, 1669, the renowned Marquette took his place; and, writing to his Superior, describes the Dahkotahs in these words:—

"The Nadouessi are the Iroquois of this country, beyond La Pointe, but less faithless, and never attack till attacked.

"They lie south-west of the mission of the Holy Spirit, and we have not yet visited them, having confined ourselves to the conversion of the Ottawas.

"Their language is entirely different from the Huron and Algonquin; they have many villages, but are widely scattered; they have very extraordinary customs; they principally use the calumet; they do not speak at great feasts, and when a stranger arrives give him to eat of a wooden fork, as we would a child.

"All the lake tribes make war on them, but with small success. They have false oats (wild rice), use little canoes, and keep their word strictly. I sent them a present by an interpreter, to tell them to recognise the Frenchman everywhere, and not to kill him or the Indians in his company; that the black gown wishes to pass to the country of the Assinipouars (Assineboines), and to that of the Kilistinaux (Cristineaux); that he was already with the Outagamis (Foxes), and that I was going this fall to the Illinois, to whom they should leave a free passage.

"They agreed; but as for my present waited till all came from the chase, promising to come to La Pointe

in the fall, to hold a council with the Illinois and speak with me. Would that all these nations loved God as they feared the French."

The relations of the Jesuits for 1670-71, allude to the Dahkotahs, and their attack on the Hurons and Ojibways of La Pointe:—

"There are certain people, called Nadouessi, dreaded by their neighbours, and although they only use the bow and arrow, they use it with so much skill and so much dexterity that, in a moment, they fill the air. In the Parthian mode, they turn their heads in flight, and discharge their arrows so rapidly, that they are no less to be feared in their retreat than in their attack.

"They dwell on the shores of, and around the great river, Messipi, of which we shall speak. They number no less than fifteen populous towns, and yet they know not how to cultivate the earth by seeding it, contenting themselves with a species of marsh rye, which we call wild oats.

"For sixty leagues, from the extremity of the upper lakes towards sunset, and, as it were, in the centre of the western nations, *they have all united their force*, by a general league, which has been made against them, as against a common enemy.

"They speak a peculiar language, entirely distinct from that of the Algonquins and Hurons, whom they generally surpass in generosity, since they often content themselves with the glory of having obtained the victory, and freely release the prisoners they have taken in battle.

"Our Outaouacs and Hurons, of the Point of the Holy Ghost, had, to the present time, kept up a kind

of peace with them, but affairs having become embroiled during last winter, and some murders having been committed on both sides, our savages had reason to apprehend that the storm would soon burst upon them, and judged that it was safer for them to leave the place, which in fact they did in the spring."

La Pointe being abandoned, the nearest French settlement is Sault St. Marie, at the foot of the lake. In the year 1674 a party of Dahkotahs arrived there to make an alliance with the French, having been defeated in recent engagements with their foes. They visited the mission-house of Father Dreuilletes, where some of their nation were under religious instruction; and a council of the neighbouring tribes was called to deliberate on the proposed peace. A Cree Indian insulted a Dahkotah chief by brandishing his knife in his face. Fired at the indignity, he drew his own stone knife from his belt, and shouted the war cry. A fierce conflict now took place, in which the ten Dahkotah envoys were scalped and the mission-house burned.

The Saulteurs¹ or Ojibways divided into two bands, not far from this period. One remained at the Falls of Saint Mary, and subsisted on the delicious white fish, the other retired towards the extremity of Lake Superior, and settled at two places, making an alliance with the Dahkotahs, who were anxious for French goods, which they strengthened by intermarriages. The Dahkotahs, who had their villages near the Mississippi,

¹ Name applied because they lived at Sault St. Marie. The Dahkotahs called them Pautig-oueieuhak, Inhabitants of the Falls, or Pahouitigdachirini, Men of the Shallow Cataract.

about the forty-sixth degree of latitude, shared their country with their new allies. During the winter, the Ojibways hunted, and in the spring they returned to the shores of Lake Superior. While in the land of the Dahkotahs, they took care not to assist them in their wars, lest they should be embroiled with surrounding nations.¹

¹ In 1664, Tailhan, a Jesuit, published at Leipsic and Paris, for the first time, the narrative of Nicolas Perrot. It states that the Hurons, flying from the Iroquois of New York, reached the Mississippi, crossed and ascended the Upper Iowa River. Retracing their steps, they entered the Scioux country, and lived for a time on the prairie island

a few miles above Lake Pepin. Having quarrelled with the Sioux, they migrated to the head-waters of the Black River.

In 1659 the trader Grosellier visited the Sloux, and found the Hurons in the Black River Valley. After this they again moved, and joined the Hurons at La Pointe.

their
er, the
ned to
of the
n their
ounding

e Pepin.
he Sioux,
ad-waters

Grosellier
found the
er Valley,
oved, and
Pointe.

CHAPTER V.

THE trade in furs has produced a class of men of marked peculiarities. Under the French dominion, military officers, and the descendants of a decayed nobility, were licensed, by authority, to trade in a particular district. These men were well educated, polished in their manners, and fond of control. Living in a savage land, surrounded by a few dependents, they acted as monarchs of all they surveyed. The freedom from the restraints of civilized life, and the adulation received from the barbarians, who are so easily impressed by tinsel and glare, had a wonderful fascination, so that a "lodge in some vast wilderness" became preferable to the drawing-rooms of ancient France, and the gay assemblies of Quebec.

These licensed officers did not harass themselves with the minutiae of the Indian trade. In their employ were a few clerks, chiefly natives of Canada, who had received the rudiments of an education. Upon these devolved the task of conducting European articles of merchandise, to the tribes on the various watercourses that radiated from the centre of trade, with whom they wintered, and then returned in the spring or summer with the peltries that had been obtained in exchange for powder, lead, rum, and tobacco.

Under each clerk were a few men of no cultivation, the children of poverty or shame, who from their earliest youth had led a roving life, and who acted as canoe men, hewers of wood, and drawers of water.

Mercurial in temperament, and with no sense of responsibility, they were a "jolly set" of fellows, in their habits approximating to the savage, rather than the European.

The labours of the day finished, they danced around the camp-fire to the sound of the viol, or they purchased the virtue of some Indian maiden, and engaged in debauch as disgusting as that of sailors sojourning in the isles of the South Sea, or

"Worn with the long day's march, and the chase
of the deer, and the bison,
Stretched themselves on the ground and slept
where the quivering fire-light
Flashed on their swarthy cheeks, and their
forms wrapped up in their blankets."¹

Inured to toil they arose in the morning "when it was yet dark," and pushing the prow of their light canoes into the water, swiftly they glided away "like the shade of a cloud on the prairie," and did not break fast until the sun had been above the horizon for several hours.

Halting for a short period they partook of their coarse fare, and sang their rude songs; then re-embarking, they pursued their course to the land of the beaver and the buffalo, until the "shades of night began to fall."

From early youth accustomed to descend rapids, and ascend lofty bluffs with heavy burdens, they guided

¹ Evangeline.

their canoes, and carried their packs through places that would have been impassable to any but the "coureurs des bois." When old age relaxed their sinewy joints, they returned to Mackinaw, or some other entrepôt, and with an Indian woman obtained, after the manner of the country, to mend their moccasins and hoe their gardens, passed the remainder of life in whiffing the pipe and recounting hair-breadth escapes.

The "bois brûlé"¹ offspring naturally became enamoured with the rover's life, a retrospect of which infused fire into the dim eyes of the old man, and as soon as employment could be obtained they left the homestead to follow in the footsteps of their ancestors.

The voyageur seldom remains in a settled country. As civilization advances he feels cramped and uncomfortable, and follows the Indian in his retreat. On the confines of Minnesota are many of this class, whose fathers, a generation ago, dwelt at La Pointe, Green Bay, or Prairie du Chien. Before France had taken formal possession of the region of the Lakes, hundreds of "coureurs des bois" had ventured into the distant North-West. The absence of so many from regular pursuits, was supposed to be disastrous to the interests of the colony, and measures were taken by the French government to compel them to return, which resulted in only partial success.

Du Chesneau, Intendant of Canada, was worried by the lawlessness of the rovers, and writes to the Minister of Marine² and Colonies of France:—

¹ So called because they wandered through the woods, to obtain peltries from the savages.

wood," applied to half-breeds because of their dark complexions.

² Nov. 10, 1679, Paris Documents,

³ This term, meaning "burnt 11. Col. Hist. N. Y. vol. ix. p. 133.

“Be pleased to bear in mind, my lord, that there was a general complaint, the year previous to my arrival in this country, that the great quantity of people who went to trade for peltries to the Indian country, ruined the colony, because those who alone could improve it, being young and strong for work, abandoned their wives and children, the cultivation of lands, and rearing of cattle; that they became dissipated; that their absence gave rise to licentiousness among their wives, as has often been the case, and is still of daily occurrence; that they accustomed themselves to a loafing and vagabond life, which it was beyond their power to quit; that they derived little benefit from their labours, because they were induced to waste in drunkenness and fine clothes the little they earned, which was very trifling, those who gave them licenses having the larger part, besides the price of the goods, which they sold them very dear, and that the Indians would no longer bring them peltries in such abundance to sell to the honest people, if so great a number of young men went in search of them to those very barbarians, who despised us on account of the great cupidity we manifested.”

At one period, three-fourths of the revenue of Canada was derived from the fur trade.

Only twenty-five licenses were granted each year; and when a “poor gentleman” or “old officer” did not wish to go West, he disposed of his permit, which was valued at six hundred crowns, to the merchants of Quebec or Montreal. Each license allowed the possessor to send two canoes into the Indian country. Six “voyageurs” were employed for the canoes, and were furnished with goods valued at one thousand crowns, with an addition of fifteen per cent. The losses and

risk were great, but when a venture was successful the profits were enormous.

The two canoes sometimes brought to Montreal beautiful furs valued at eight thousand crowns. The merchants received from the "coureurs des bois" six hundred crowns for the license, one thousand for the goods, and forty per cent. on the balance of sales; the residue was divided among the "coureurs," giving to each five or six hundred crowns, which was disposed of as quickly, and much in the same way, as mariners discharged from a ship of war spend their wages.

During the latter part of the seventeenth century, the name of Nicholas Perrot was familiar, not only to the men of business, and officers of government at Montreal and Québec, but around the council fires of the Hurons, Ottawas, Otchagras, Ojibways, Pottawotamies, Miamies, and Dakotahs. A trader of Canada, accustomed from childhood to the excitement and incidents of border life, he was to a certain extent prepared for the wild scenes witnessed in after days.

If the name of Joliet is worthy of preservation, the citizens of the North-West ought not to be willing to let the name of that man die, who was the first of whom we have any account that erected a trading post on the upper Mississippi.

Perrot was a man of good family, and in his youth applied himself to study, and, being for a time in the service of the Jesuits, became familiar with the customs and languages of most of the tribes upon the borders of our lakes.

Some years before La Salle had launched the "Griffin" on Lake Erie, and commenced his career of discovery, Perrot, at the request of the authorities in Canada, who

looked upon him as a man of great tact, visited the various nations of the North-West, and invited them to a grand council at Sault St. Marie, for the purpose of making a treaty with France. Of mercurial temperament, he performed the journey with great speed, going as far south as Chicago, the site of the present city.

On the 3d of September, 1670, Talon, the Intendant of Canada, ordered Sieur de St. Lussion to proceed to the "countries of the Outaouais, Nez Percés, Illinois, and other nations discovered" near Lake Superior or the Fresh Sea, and search for mines, particularly copper. He was also delegated to take possession of all the countries through which he passed, planting the cross and the arms of France.

In May, 1671, there was seen at the Falls of St. Mary, what has been of late, a frequent occurrence. Here was the first convocation of civilized men, with the aborigines of the North-West, for the formation of a compact, for the purposes of trade and mutual assistance.¹

It was not only the custom but policy of the court of France to make a great display upon such an occasion. It is not to be wondered at, therefore, that we should see the ecclesiastic and military officers, surrounded "with all of the pomp and circumstance" peculiar to their profession in that age of extravagance in externals.

Allouëz, the first ecclesiastic who saw the Dakhotahs

¹ The Europeans present, besides a soldier of the castle of Quebec; De Lussion and Perrot, were the Jesuits, André, Dreuilleas, Allouëz, Dennis Masse; Chavigny; Chevriottiere; Lagillier; Mayséré; Dupuis; and Dablon; also Joliet, the explorer of the Mississippi; Mognas, Bidaud Joniel; Portcet; Du Prat; Vital Oriol; Guillaume, of Three Rivers, Canada; Touppine,

face to face, and the founder of the mission among the Ojibways at La Pointe, opened council by detailing to the painted, grotesque assemblage, enveloped in the robes of the beaver and buffalo, the great power of his monarch who lived beyond the seas.

Two holes were then dug, in one of which was planted a cedar column, and in the other a cross of the same material. After this the European portion of the assemblage chanted the hymn which was so often heard in the olden time from Lake Superior to Lake Pontchartrain :—

“Vexilla regis prodeunt
Fulget crucis mysterium,
Qua vita mortem pertulit,
Et morte, vitam pertulit.”

The arms of France, probably engraved on leaden plates, were then attached to both column and cross, and again the whole company sang together the “Exaudi,” of the Roman Catholic service, the same as the 20th Psalm, of the King James’ version of the Bible. The delegates from the different tribes having signified their approval of what Perrot had interpreted of the speech of the French Envoy, St. Lussou, there was a grand discharge of musketry, and the chanting of the noble “Te Deum Laudamus.”

After this alliance was concluded, Perrot, in a spirit of enterprise, opened the trade with some of the more remote tribes.

The first trading posts on Lake Superior, beyond Sault St. Marie, were built of pine logs, by Daniel Greysolon du Luth, a native of Lyons, at Kamanistigoya, north east of Pigeon river, Minnesota. On the

* Appendix C

1st of September, 1678, he left Quebec, to explore the country of the Dahkotahs and Assineboines.

The next year, on the 2d of July, he caused the king's maps to be planted "in the great village of the Nadouessioux (Dahkotahs), called Kathio, where no Frenchman had ever been, also at Songaskicons, and Houetbatons,' one hundred and twenty leagues distant from the former."

On the 15th of September, he met the Assineboines and other nations, at the head of Lake Superior, for the purpose of settling their difficulties with the Dahkotahs, and was successful.

On this tour he visited Mille Lac, which he called Lake Buade, the family name of Frontenac, governor of Canada.²

Du Chesneau, the intendant of Canada, appears to have been hostile to Du Luth, and wrote to Seignelay, Minister of the Colonies, that he and Governor Frontenac were in correspondence, and enriching themselves by the fur trade. He also intimated that the governor clandestinely encouraged Du Luth to sell his peltries to the English. From the tone of the correspondence, Du Chesneau was excitable and prejudiced.³

¹ The Chongasketons and Ouadebatons of the early French maps. The former were the same as the Sissetoans.

² Coronellis' map, corrected by Tillemon, published at Paris, 1688.

³ "The man named La Taupine, a famous 'coureur de bois,' who set out in the month of September of last year, 1678, to go to the Outawacs, with goods, and who has always been interested with the go-

vernor, having returned this year, and I being advised that he had traded in two days, one hundred and fifty beaver robes in a single village of this tribe, amounting in all to nearly nine hundred beavers, which is a matter of public notoriety, and that he left with Du Luth, two men, whom he had with him, considered myself bound to have him arrested and to question him, but having presented a license from the governor

He attempted to imprison several of Du Luth's friends, among others his uncle, named Patron, who was a merchant, and his agent for the sale of furs.

The account that Perrot gave of his explorations beyond Lake Michigan, attracted the attention of La Salle, and induced him to project those enterprises which have given distinction to his name.

permitting him and his comrades Lamonde, and Dupuy, to repair to the Outawao nation to execute his secret orders, I had him set at liberty. Immediately on his going out, Sieur Prevost, Town-Mayor of Quebec, came at the head of some soldiers, to force the prison, with written orders in these terms from the governor :—

“ ‘ Count de Frontenac, Councillor of the King in his Council, Governor

and Lieutenant-General of His Majesty in New France :

“ Sieur Prevost, Mayor of Quebec, is ordered, in case the Intendant arrest Pierre Moreau, alias La Taupine, whom we have sent to Quebec as bearer of despatches, upon pretext of his having been in the bush, to set him forthwith at liberty, and employ every means for this purpose at his peril. Done at Montreal, 5th September, 1679.

FRONTENAC.”

CHAPTER VI.

THE same autumn that Du Luth left Montreal for the region west of Lake Superior, La Salle was at Fort Frontenac, the modern Kingston, busily engaged in maturing his plans for an occupation of the Mississippi valley. During the winter and the following spring his employees were occupied in building a vessel to navigate the lakes. Among those who were to accompany him on the voyage was Louis Hennepin, a Franciscan priest, of the Recollect order.

Among the first to explore the Mississippi above the mouth of the Wisconsin; the first to name and describe the Falls of Saint Anthony; the first to present an engraving of the Falls of Niagara to the literary world; the Minnesotian will desire to know something of the antecedents and subsequent life of this individual.

The account of Hennepin's early life is chiefly obtained from the introduction to the Amsterdam edition of his book of travels. He was born in Ath, an inland town of the Netherlands. From boyhood he longed to visit foreign countries, and it is not to be wondered at that he assumed the priestly office, for next to the army, it was the road, in that age, to distinction. For several years he led quite a wandering life. A member

of the Recollect branch of the Franciscans, at one time he is on a begging expedition to some of the towns on the sea coast. In a few months he occupies the post of chaplain at an hospital, where he shrives the dying and administers extreme unction. From the quiet of the hospital he proceeds to the camp, and is present at the battle of Seneffe, which occurred in the year 1674.

His whole mind, from the time that he became a priest, appears to have been on "things seen and temporal," rather than on those that are "unseen and eternal." While on duty at some of the ports on the Straits of Dover, he exhibited the characteristic of an ancient Athenian more than that of a professed successor of the Apostles. He sought out the society of strangers "who spent their time in nothing else but either to tell or to hear some new thing." With perfect nonchalance he confesses that notwithstanding the nauseating fumes of tobacco, he used to slip behind the doors of sailors' taverns, and spend days, without regard to the loss of his meals, listening to the adventures and hair-breadth escapes of the mariners in lands beyond the sea.

In the year 1676 he received a welcome order from his Superior, requiring him to embark for Canada. Unaccustomed to the world, and arbitrary in his disposition, he rendered the cabin of the ship in which he sailed anything but heavenly. As in modern days, the passengers in a vessel to the new world were composed of heterogeneous materials. There were young women going out in search for brothers or husbands, ecclesiastics, and those engaged in the then new, but profitable, commerce in furs. One of his fellow passengers was the talented and enterprising, though unfortunate, La Salle, with whom he afterwards associated. If he is to be

credited, his intercourse with La Salle was not very pleasant on ship-board. The young women, tired of being cooped up in the narrow accommodations of the ship, when the evening was fair sought the deck, and engaged in the rude dances of the French peasantry of that age. Hennepin, feeling that it was improper, began to assume the air of the priest, and forbade the sport. La Salle, feeling that his interference was uncalled for, called him a pedant, and took the side of the girls, and during the voyage there were stormy discussions.

Good humour appears to have been restored when they left the ship, for Hennepin would otherwise have not been the companion of La Salle in his great Western journey.

Sojourning for a short period at Quebec, the adventure-loving Franciscan is permitted to go to a mission station on or near the site of the present town of Kingston, Canada West.

Here there was much to gratify his love of novelty, and he passed considerable time in rambling among the Iroquois of New York, who hunted as far eastward as the Dutch Fort Orange, now the city of Albany.

In 1678 he returned to Quebec, and was ordered to join the expedition of Robert La Salle.

On the 6th of December Father Hennepin and a portion of the exploring party had entered the Niagara river. In the vicinity of the Falls, the winter was passed, and while the artisans were preparing a ship above the Falls, to navigate the great lakes, the Recollect wiled away the hours in studying the manners and

customs of the Seneca Indians, and in admiring the sublimest handiwork of God on the globe.

On the 7th of August, 1679, the ship being completely rigged, unfurled its sails to the breezes of Lake Erie. The vessel was named the "Griffin," in honour of the arms of Frontenac, Governor of Canada, the first ship of European construction that had ever ploughed the waters of the great inland seas of North America.

After encountering a violent and dangerous storm on one of the lakes, during which they had given up all hopes of escaping shipwreck, on the 27th of the month, they were safely moored in the harbour of "Missilimackinack." From thence the party proceeded to Green Bay, where they left the ship, procured canoes, and continued along the coast of Lake Michigan. By the middle of January, 1680, La Salle had conducted his expedition to the Illinois river, and on an eminence near Lake Peoria, he commenced, with much heaviness of heart, the erection of a fort, which he called *Creve-cœur*, on account of the many disappointments he had experienced.

La Salle, in the month of February, selected Hennepin and two traders for the arduous and dangerous undertaking of exploring the unknown regions of the upper Mississippi.

Daring and ambitious of distinction as a discoverer, he was not averse to such a commission, though perhaps he may have shrunk from the undertaking at so inclement a season as the last of February is, in this portion of North America.

On the 29th of February, 1680, with two voyageurs, named Picard du Gay and Michael Ako, Hennepin embarked in a canoe on the voyage of discovery.*

*Appendix D

The venerable Ribourde, a member of a Burgundian family of high rank, and a fellow Franciscan, came down to the river bank to see him off, and, in bidding him farewell, told him to acquit himself like a man, and be of good courage. His words were, "Viriliter age et confortetur cor tuum."

The canoe was loaded with about one hundred and fifty dollars' worth of merchandise for the purpose of trade with the Indians, and in addition La Salle presented to Hennepin ten knives, twelve awls or bodkins, a parcel of tobacco, a package of needles, and a pound or two of white or black beads.

The movements of Hennepin, during the month of March, are not very clearly related. He appears to have been detained at the junction of the Illinois with the Mississippi by the floating ice, until near the middle of that month. He then commenced the ascent of the river for the first time by civilized man, though Marquette had, seven years before, descended from the Wisconsin.

Surrounded by hostile and unknown natives, they cautiously proceeded. On the 11th of April, 1680, thirty-three bark canoes, containing a Dahkotchah war party against the Illinois and Miami nations, hove in sight, and commenced discharging their arrows at the canoe of the Frenchmen. Perceiving the calumet of peace, they ceased their hostile demonstrations and approached. The first night that Hennepin and his companions passed with the Dahkotchah party was one of anxiety. The next morning, a chief named Narrhetoba asked for the peace calumet, filled it with willow bark and all smoked. It was then signified that the white men were to return with them to their villages.

In his narrative the Franciscan remarks :—"I found it difficult to say my office before these Indians. Many seeing me move my lips, said in a fierce tone, 'Ouakanche.' Michael, all out of countenance, told me, that if I continued to say my breviary, we should all three be killed, and the Picard begged me at least to pray apart, so as not to provoke them. I followed the latter's advice, but the more I concealed myself, the more I had the Indians at my heels, for when I entered the wood, they thought I was going to hide some goods under ground, so that I knew not on what side to turn to pray, for they never let me out of sight. This obliged me to beg pardon of my canoe-men, assuring them I could not dispense with saying my office. By the word 'Ouakanche,' the Indians meant that the book I was reading was a spirit, but by their gesture they nevertheless showed a kind of aversion, so that to accustom them to it, I chanted the Litany of the Blessed Virgin in the canoe, with my book opened. They thought that the breviary was a spirit which taught me to sing for their diversion, for these people are naturally fond of singing."

This is the first mention of a Dahkotchah word in a European book. The savages were annoyed rather than enraged, at seeing the white man reading a book, and exclaimed "Wakan-de!" this is wonderful or supernatural. The war party was composed of several bands of the M'dewakantonwan Dahkotchahs, and there was a diversity of opinion in relation to the disposition that should be made of the white men. The relatives of those who had been killed by the Miamis, were in favour of taking their scalps, but others were anxious

to retain the favour of the French, and open a trading intercourse.

Perceiving one of the canoe-men shoot a wild turkey, they called the gun Manza Ouackange—iron that has understanding; more correctly, Maza Wakande, this is the supernatural metal.

Aquipaguatin, one of the head men, resorted to the following device to obtain merchandise. Says the Father, "this wily savage had the bones of some distinguished relative, which he preserved with great care in some skins dressed and adorned with several rows of black and red porcupine quills. From time to time he assembled his men to give it a smoke, and made us come several days to cover the bones with goods, and by a present wipe away the tears he had shed for him, and for his own son killed by the Miamis. To appease this captious man, we threw on the bones several fathoms of tobacco, axes, knives, beads, and some black and white wampum bracelets. * * * * *

We slept at the point of the Lake of Tears,¹ which we so called from the tears which this chief shed all night long, or by one of his sons whom he caused to weep when he grew tired."

The next day, after four or five leagues' sail, a chief came, and telling them to leave their canoes, he pulled up three piles of grass for seats. Then taking a piece of cedar, full of little holes, he placed a stick into one, which he revolved between the palms of his hands, until he kindled a fire, and informed the Frenchmen that they would be at Mille Lac in six days. On the nineteenth day after their captivity, they arrived in the

¹ Lake Pepin.

vicinity of Saint Paul, not far, it is probable, from the marshy ground on which the Kaposia band once lived, and now called "Pig's Eye."

The journal remarks, "Having arrived, on the nineteenth day of our navigation, five leagues below St. Anthony's Falls, these Indians landed us in a bay, broke our canoe to pieces, and secreted their own in the reeds."

They then followed the trail to Mille Lac, sixty leagues distant. As they approached their villages, the various bands began to show their spoils. The tobacco was highly prized, and led to some contention. The chalice of the Father, which glistened in the sun, they were afraid to touch, supposing it was "wakan."¹ After five days' walk they reached the Issati (Dahkotah) settlements in the valley of the Rum river. The different bands each conducted a Frenchman to their village, the chief Aquipaguetin taking charge of Hennepin. After marching through the marshes towards the sources of Rum river, five wives of the chief, in three bark canoes, met them and took them a short league to an island where their cabins were.

An aged Indian kindly rubbed down the way-worn Franciscan—placing him on a bear-skin near the fire, he anointed his legs and the soles of his feet with wild-cat oil.

The son of the chief took great pleasure in carrying upon his bare back the priest's robe with dead men's bones enveloped. It was called Père Louis Chinnien—in the Dahkotah language Shinna or Shinnan signifies

¹ The word for supernatural, in ed, but pronounced "wakon," or the Dahkotah Lexicon, is thus spell- "wawkawn."

a buffalo robe. Hennepin's description of his life on the island is in these words:—

“The day after our arrival, Aquipaguetin, who was the head of a large family, covered me with a robe made of ten large dressed beaver skins, trimmed with porcupine quills. This Indian showed me five or six of his wives, telling them, as I afterwards learned, that they should in future regard me as one of their children.

“He set before me a bark dish full of fish, and, seeing that I could not rise from the ground, he had a small sweating-cabin made, in which he made me enter naked with four Indians. This cabin he covered with buffalo skins, and inside he put stones red-hot. He made me a sign to do as the others before beginning to sweat, but I merely concealed my nakedness with a handkerchief. As soon as these Indians had several times breathed out quite violently, he began to sing vociferously, the others putting their hands on me and rubbing me while they wept bitterly. I began to faint, but I came out and could scarcely take my habit to put on. When he made me sweat thus three times a week, I felt as strong as ever.”

The mariner's compass was a constant source of wonder and amazement. Aquipaguetin having assembled the braves, would ask Hennepin to show his compass. Perceiving that the needle turned, the chief harangued his men, and told them that the Europeans were spirits, capable of doing anything.

In the Franciscan's possession was an iron pot with lion paw feet, which the Indians would not touch unless their hands were wrapped in buffalo skins.

The women looked upon it as “wakan,” and would not enter the cabin where it was.

"The chiefs of these savages, seeing that I was desirous to learn, frequently made me write, naming all the parts of the human body; and as I would not put on paper certain indelicate words, at which they do not blush, they were heartily amused."

They often asked the Franciscan questions, to answer which it was necessary to refer to his lexicon. This appeared very strange, and, as they had no word for paper, they said, "That white thing must be a spirit which tells Père Louis all we say."

Hennepin remarks: "These Indians often asked me how many wives and children I had, and how old I was, that is, how many winters; for so these natives always count. Never illumined by the light of faith, they were surprised at my answer. Pointing to our two Frenchmen, whom I was then visiting, at a point three leagues from our village, I told them that a man among us could only have one wife; that, as for me, I had promised the Master of life to live as they saw me, and to come and live with them to teach them to be like the French.

"But that gross people, till then lawless and faithless, turned all I said into ridicule. 'How,' said they, 'would you have these two men with thee have wives? Ours would not live with them, for they have hair all over their face, and we have none there or elsewhere.' In fact they were never better pleased with me than when I was shaved, and from a complaisance, certainly not criminal, I shaved every week.

"As I often went to visit the cabins, I found a sick child, whose father's name was Mamenisi. Michael Ako would not accompany me; the Picard du Gay alone

followed me to act as sponsor, or rather to witness the baptism.

“I christened the child Antoinette, in honour of St. Anthony of Padua, as well as for the Picard's name, which was Anthony Auguelle. He was a native of Amiens, and nephew of the Procurator-General of the Premonstratensians both now at Paris. Having poured natural water on the head and uttered these words:— ‘Creature of God, I baptize thee in the name of the Father, and of the Son, and of the Holy Ghost,’ I took half an altar cloth which I had wrested from the hands of an Indian who had stolen it from me, and put it on the body of the baptized child; for as I could not say mass for want of wine and vestments, this piece of linen could not be put to better use, than to enshroud the first Christian child among these tribes. I do not know whether the softness of the linen had refreshed her, but she was the next day smiling in her mother's arms, who believed that I had cured the child—but she died soon after, to my great consolation.

“During my stay among them, there arrived four savages, who said they were come alone five hundred leagues from the west, and had been four months upon the way. They assured us there was no such place as the Straits of Anian, and that they had travelled without resting, except to sleep, and had not seen or passed over any great lake, by which phrase they always mean the sea.

“They further informed us that the nation of the Assenipoulacs (Assiniboines) who lie north-east of Issati, was not above six or seven days' journey; that none of the nations, within their knowledge, who lie to the east

or north-west, had any great lake about their countries, which were very large, but only rivers which came from the north. They further assured us that there were very few forests in the countries through which they passed, insomuch that now and then they were forced to make fires of buffaloes' dung to boil their food. All these circumstances make it appear that there is no such place as the Straits of Anian, as we usually see them set down on the maps. And whatever efforts have been made for many years past by the English and Dutch, to find out a passage to the Frozen Sea, they have not yet been able to effect it. But by the help of my discovery, and the assistance of God, I doubt not but a passage may still be found, and that an easy one too.

“For example, we may be transported into the Pacific Sea, by rivers which are large and capable of carrying great vessels, *and from thence it is very easy to go to China and Japan, without crossing the equinoctial line, and, in all probability, Japan is on the same continent as America.*”

It is painful to witness a member of the sacred profession so mendacious as Hennepin. After publishing a tolerably correct account of his adventures in Minnesota, in 1683, at Paris, fifteen years after he issued another edition greatly enlarged, in which he claims to have descended the Mississippi towards the Gulf of Mexico, as well as discovered the Falls of St. Anthony. As the reader notes his glaring contradictions in this last work, he is surprised that the author should have been bold enough to contend, that the statements were reliable. Though a large portion was plagiarized from

the accounts of other travellers, it had a rapid sale, and was translated into several languages.¹

¹ The following will give some idea of the popularity of Hennepin's narrative. It was prepared by Dr. O'Callaghan, for the Historical Magazine, Jan. 1858, and is believed to be nearly a complete list of the several editions of Hennepin's books:

No. 1. Description de la Louisiane. 12mo. Paris, 1683. Meusel. Ternaux, No. 985.

2. The same. 12mo. Paris, 1684. Rich., in No. 403 of 1683.

3. Descrizione della Luisiana. 12mo. Bologna, 1686. Rib. Belg. Meusel Ternaux, No. 1012. Translated by Casimir Frescot.

4. Description de la Louisiane. 12mo. Paris, 1688. Richarderie Faribault.

5. Beschryving van Louisiana. 4to. Amsterdam, 1688. Harv. Cat.

6. Beschreibung, &c. 12mo. Nurnberg, 1689. Meusal. Ternaux, No. 1041.

7. Nouvelle Decouverte. 12mo. Utrecht, 1697. Ternaux, 1095. "Nouvelle Description," Meusel. Faribault.

8. The same. 12mo. Amsterdam, 1698. Ternaux, No. 1110.

9. New Discovery. London, 1698. Ternaux, No. 1119, who calls it a 4to.; all the other catalogues an 8vo. J. R. B. says 2v.; but see Rich.

10. Another, same title. 8vo. London, 1698. J. R. B.

11. Nouveau Voyage. 12mo. Utrecht, 1698. Ternaux, No. 1111.

2v. Bib. Belg. Hennepin calls this

his third vol.; No. 1 *sup.*, being his first, and No. 7 *sup.* his second. Rich.

12. An edition in Dutch. 4to. Utrecht, 1698. J. R. B.

13. Nouveau Voyage. Amsterdam, 1698. Faribault.

14. A New Discovery of a Vast Country, &c. 8vo. London, Bonwick, 1699. t. f. Ded. 4ff. Pref. 2ff. Cont. 3ff. Text, pp. 240 and 216, with tit., pref. and cont. to part II.; two maps, six plates. [Not in any catalogue.]

15. Relacion, de un Pays, &c. 12mo. Brusselas, 1699. Ternaux, 1126. A translation into Spanish by Seb. Fern. de Medrano.

16. Neue Entdeckungen vieler grossen Landschaften in Amerika. 12mo. Bremen, 1699. Ternaux, 1049, who gives the date incorrectly, 1690. Translated by Langen. Meusel, No. 6 of J. R. B., and an edition in German of No. 7. *Supra.*

17. Voyage ou Nouvelle Decouverte. 8vo. Amsterdam, 1704. Meusel, Rich., No. 8.

18. The same. 8vo. Amsterdam, 1711. Meusel. Faribault says "Nouvelle Description."

19. The same. 12mo. Amsterdam, 1712. J. R. B.

20. A Discovery of a large, rich, &c. 8vo. London, 1720. Rich., No. 12.

21. Nouvelle Description. Amsterdam, 1720. Faribault.

22. Nouvelle Decouverte. 4to. Amsterdam, 1737. Richarderie. In

No doubt much of the information which the author obtained in relation to Minnesota, was obtained from Du Luth, whom he met in the Dahkotch country, and with whom he descended the Mississippi on his return to Canada.

Having made a favourable acquaintance with English gentlemen, he dedicated the edition of his work, published at Utrecht, in 1698, to King William, and the contents induced the British to send vessels to enter the Mississippi river. Callieres, Governor of Canada, writing to Pontchartrain,¹ the Minister, says, "I have learned that they are preparing vessels in England and Holland to take possession of Louisiana, upon the relation of Père Louis Hennepin, a Recollect who has made a book and dedicated it to King William."

After he had earned a reputation, not to be coveted, he desired to return to America, and Louis XIV., in a despatch to Callieres, writes, "His majesty has been informed that Father Hennepin, a Dutch Franciscan, who has formerly been in Canada, is desirous of returning thither. As his majesty is not satisfied with the conduct of the friar, it is his pleasure, if he return thither, that they arrest and send him to the Intendant of Rochefort."

In the year 1701 he was still in Europe, attached to a Convent in Italy.² He appears to have died in obscurity, unwept and unhonoured.

Histoire des Incas. A translation of ¹ May 12, 1499. See Smith's Hist Garcilasso de la Vega by Rousseler. Wisconsin, vol. i., p. 318.

23. Neue Entdeckungen, &c. Bremen, 1742. The same as No. 15, ² Historical Magazine, Boston, p. 316, vol. i. with a new title page.

Du Luth and not Hennepin was considered the real discoverer of Minnesota. Le Clercq remarks, that "in the last year of M. de Frontenac's first administration, Sieur du Luth, a man of talent and experience, opened a way to the missionaries and the gospel in many different nations, turning toward the north of that lake (Superior), where he even built a fort. He advanced as far as the Lake of the Issati (Mille Lac), called Lake Buade, from the family name of M. de Frontenac."

In the month of June, 1680, he left his post on Lake Superior, and with two canoes, an Indian, and four Frenchmen, entered a river, eight leagues below, ascending to the sources of which, he made a portage to a lake, which is the head of a river that entered into the Mississippi. Proceeding toward the Dahkotchah villages he met Hennepin, with a party of Indians.

Returning to Quebec, Du Luth visited France, and conferred with the Minister of the Colonies, but in 1683, he was at Mackinaw fortifying the post against a threatened attack by the savages, and sending expresses to the Indians north and west of Lake Superior, who traded at Hudson's Bay with the English, to come and traffic with the French.

In the spring of 1685, Governor De La Barre sent twenty men, under the command of Nicholas Perrot, to establish friendly alliances with the Ioways and Dahkotchahs. Proceeding to the Mississippi, he established a post near the mouth of Lake Pepin in Minnesota, which was known as Fort Perrot.

He found the Miamies, Foxes, and Maskoutens, at war

with the Dahkotahs, who were at that time in alliance with their old foes, the Ojibways.*

Frenchmen visited the Dahkotahs during the winter; and, at the opening of navigation, a deputation of them came down to the post, and carried Perrot with great parade, on a robe of beavers, to the lodge of their chief, chanting songs, and weeping over his head according to custom.

He learned from the Dahkotahs a droll adventure. The Hurons, who had fled to them for refuge, at length excited them to war. The Hurons secreted themselves in marshes, keeping their heads only out of water. The Dahkotahs, knowing that they would travel in the night, devised an ingenious stratagem. Cutting up beaver-skins into cords, they stretched them around the marshes, and suspended bells on them which they had obtained from the French. When night came the Hurons marched, and, stumbling over the unseen cords, they rung the bells, which was a signal for the attack of the Dahkotahs, who killed the whole party with one exception.

While they were in the neighbourhood, they pillaged the goods of some Frenchmen; but, under the threats of Perrot, they were brought back.

The Miamies brought to Perrot lumps of lead, which they said were found between the rocks, on the banks of a small stream which flowed into the Mississippi, about two days' journey below that point. These were probably the mines of Galena, which are marked on De l'Isle's maps of the Mississippi.

In the month of March, 1684, notwithstanding all the attempts of the French to keep the peace, a band of Seneca and Cayuga warriors, having met seven canoes

* Appendix E

manned by fourteen Frenchmen, with fifteen or sixteen thousand pounds of merchandise, who were going to trade with the "Scioux," pillaged and made them prisoners; and, after detaining them nine days, sent them away without arms, food, or canoes. This attack caused much alarm in Canada; and Du Luth, who appeared to have been at Fort Kamanatekwoya was ordered by the Governor of Canada to come and state the number of allies he could bring.

Perrot, who happened to be engaged in trade among the Outagamis (Foxes), not very far distant from the bay, rendered him great assistance in collecting allies.

With great expedition he came to Niagara, the place of rendezvous, with a band of Indians, and would alone have attacked the Senecas, had it not been for an express order from De La Barre, the governor, to desist.

When Louis XIV. heard of this outbreak of the Iroquois, he felt, to use his words, "that it was a grave misfortune for the colony of New France," and then, in his letter to the governor, he adds: "It appears to me that one of the principal causes of the war arises from one Du Luth having caused two Iroquois to be killed who had assassinated two Frenchmen in Lake Superior, and you sufficiently see how much this man's voyage, which cannot produce any advantage to the colony, and which was permitted only in the interest of some private persons, has contributed to distract the repose of the colony."

The English of New York, knowing the hostility of the Iroquois to the French, used the opportunity to trade with the distant Indians. In 1685, one Roseboom, with

some young men, had traded with the Ottawas in Michigan.

In the year 1686, an old Frenchman, who had lived among the Dutch and English in New York, came to Montreal, to visit a child at the Jesuit boarding-school; and he stated that a Major Gregory, of Albany, was contemplating an expedition to Mackinac.

Denonville having declared war in 1687, most of the French left the region of the Mississippi. Perrot and Boisguillot, at the time trading near the Wisconsin, leaving a few "coureurs des bois" to protect their goods from the Dahkotahs, joined Du Luth and Duran taye at Mackinaw

The Governor of Canada ordered Du Luth to proceed to the present Detroit river, and watch whether the English passed into Lake St. Clair. In accordance with the order, he left Mackinaw. Being provided with fifty armed men, he established a post called Fort St. Joseph, some thirty miles above Detroit.

In the year 1687, on the 19th of May, the brave and distinguished Tonty, who was a cousin of Du Luth, arrived at Detroit, from his fort on the Illinois. Duran taye and Du Luth, knowing that he had arrived, came down from Fort St. Joseph with thirty captive English. Here Tonty and Du Luth joined forces and proceeded toward the Iroquois country. As they were coasting Lake Erie, they met and captured Major Gregory, of Albany, then on his way with thirty Englishmen, to trade with the Indians at Mackinac.

Du Luth having reached Lake Ontario, we find him engaged in that conflict with the Senecas of the Genesee valley, when Father Angleran, the superintendent of the Mackinac mission, was severely but not mortally

wounded.* After this battle, he returned, in company with Tonty, to his post on the Detroit river.¹

¹ Baron La Hontan speaks of Grisolon de la Tourette being at Niagara in August, 1687, and calls him a brother of Du Luth.

In 1689, immediately previous to the burning of Schenectady, we find him fighting the Iroquois in the neighbourhood, and there is reason to suppose that he was engaged in the midnight sack of that town. As late as the year 1696, he is on duty at Fort Frontenac; but after the peace of Ryswick, which occasioned a suspension of hostilities, we hear but little more of this man, who was the first of whom we have any account, who came by way of Lake Superior to the upper Mississippi.

The letter of one of the Jesuit fathers, shows that in some things he was as superstitious as the Dakotahs, with whom he once traded. While in command of Fort Frontenac, in 1696, he gave the following certificate:

"I, the subscriber, certify to all whom it may concern, that having

been tormented by the gout for the space of twenty-three years, and with such severe pains that it gave me no rest for the space of three months at a time, I addressed myself to Catherine Tegahkouita, an Iroquois virgin, deceased at the Sault Saint Louis, in the reputation of sanctity, and I promised her to visit her tomb if God should give me health through her intercession. I have been so perfectly cured at the end of one novena which I made in her honour, that after five months I have not perceived the slightest touch of my gout.

"Given at Fort Frontenac, this 18th day of August, 1696.

"J. DE LUTH, Capt. of the Marine Corps, Commander Fort Frontenac."

He died in 1710. The despatch announcing the fact to the Home Government, is expressive in its simplicity: Capt. Du Luth is dead, "he was an honest man." Who would wish more said of him? His name is spelled Du Luth, Du Lut, Dulhut, and De Luth, in the old documents.

CHAPTER VII.

EARLY in 1689, Perrot, with a party of forty men, returned to his post at the Lake Pepin, and resumed trade with the Dahkotahs. The same year he formally claimed the country for France.

The first official document pertaining to Minnesota is worthy of preservation, and thus reads:—

“Nicholas Perrot, commanding for the King, at the post of the Nadouëssioux, commissioned by the Marquis Denonville, Governor and Lieutenant-Governor of all New France, to manage the interests of commerce among all the Indian tribes, and people of the Bay des Puants,¹ Nadouëssioux,² Mascoutins, and other western nations of the Upper Mississippi, and to take possession in the King's name of all the places where he has heretofore been, and whither he will go.

“We, this day, the eighth of May, one thousand six hundred and eighty-nine, do, in the presence of the Reverend Father Marest of the Society of Jesus, missionary among the Nadouëssioux; of Monsieur de Borie-

¹ Green Bay, Wisconsin.

² Dahkotahs.

guillot,¹ commanding the French in the neighbourhood of the Ouisconsin² on the Mississippi; Augustin Legardeur, Esquire, Sieur de Caumont, and of Messieurs Le Sueur, Hebert, Lemire, and Blein :

“Declare to all whom it may concern, that, being come from the Bay des Puants, and to the Lake of the Ouisconches, and to the river Mississippi, we did transport ourselves to the country of the Nadouëssioux, on the border of the river St. Croix,³ and at the mouth of the river St. Pierre,⁴ on the bank of which were the Mantantans;⁵ and, farther up to the interior to the north-east of the Mississippi, as far as the Menchokotoux,⁶ with whom dwell the majority of the Songeskitons, and other Nadouëssioux, who are to the north-east of the Mississippi, to take possession for, and in the name of the King, of the countries and rivers inhabited

¹ Charlevoix writes Boisguillot.

² Wisconsin, (Fort St. Nicholas,) Ouisconsin, Mesconsing, Ouisconsing, Wiskonsan, are some of the former spellings of this word.

³ This is not ecclesiastical in its associations, but named after Mons. Saint Croix, who was drowned at its mouth.—*La Harpe's Louisiana*.

⁴ Nicollet supposes that this river bore the name of Capt. St. Pierre.

⁵ The Dakotahs have a tradition, that a tribe called Onktokadan, who lived on the St. Croix just above the lake, was exterminated by the Foxes.

At an early date the Mde-wa-kanton-wan division of the Dakotah tribe split into two parties, one of which was denominated Wa-kpa-aton-we-dan, and the other Ma-tan-ton-wan. The former name signifies, —Those-who-dwell-on-the-creek, be-

cause they had their village on Rioo Creek, a stream which empties into the Mississippi seven miles above the Falls of St. Anthony. The signification of the latter name is unknown. It is said that Ta-te-psin, Wa-su-wi-ca-xta-xni, Ta-cun-rpi-sapa, A-nog-i-na jin, Ru-ya-pa, and Tacan-ku-wa-xte, whose names signify, respectively, Bounding-Wind, Bad-Hail, Black-Tomahawk, He-stands-both-sides, Eagle-Head, and Good-Road, are descendants of the Wa-kpa-aton-we-dan.—Wa-ku-te, Ta-o-ya-te-du-ta, Ma-za-ro-ta, Ma-rpi-ya-ma-za, Ma-rpi-wi-ca-xta, and Xa-kpe-dan, are said to be Ma-tan-ton-wans. The respective signification of their names is as follows: Shooter, His-scarlet-people, Grey-Iron, Iron-Cloud, Sky-Man, and Little-six.

⁶ M'daywawkawntwawns.

by the said tribes, and of which they are proprietors. The present act done in our presence, signed with our hand and subscribed."¹

The first French establishment in Minnesota was on the Mississippi river, above the entrance of Lake Pepin². On a map of the year 1700, it was called Fort Bon Secours; three years later it was marked Fort Le Sueur, and abandoned;³ but in a much later map it is correctly called Fort Perrot.⁴

The year that Perrot visited Minnesota, Frontenac, who had been recalled seven years before, was recommissioned as Governor of Canada. He issued orders that the Frenchmen in the upper Mississippi country should return to Mackinaw.

Frontenac was dogmatic and overbearing, though deeply interested in the extension of the power of France. During the first term of office he had opposed the ecclesiastics, who deplored the ill effects of rum and licentious "coureurs des bois" upon the morals of the savages, and desired both excluded from the country. He had no interest in Christianity, and still less confidence in the Jesuits. In a communication to the government he bluntly said, to Colbert the minister, "To speak frankly to you, they think as much about the conversion of beavers as of souls. The majority of their missions are mere mockeries."

Learning that Durantay, the Commandant at Macki-

¹ Then are given the names of those already mentioned. This record was drawn up at Fort St. Antoine Lake Pepin

² Bellin's description of Map of North America.

³ De l'Isle's Maps 1700, and 1703 This last name appears incorrect

⁴ See Jeffery's Map, 1762.

naw, was disposed to be friendly to missionary schemes, he superseded him by the appointment of Louvigny.

Perrot, who was on a visit to Montreal, conducted the new commander to his post, where he found the Ottawas wavering, and about to carry their peltries to the English; but by his uncommon tact he regained their confidence, and a flotilla of one hundred canoes, with furs valued at one hundred thousand crowns, started towards Montreal.

On the eighteenth of August, 1690, the citizens of that city perceived the waters of the Saint Lawrence darkened by descending canoes, and supposing that they were filled by the dreaded Iroquois, alarm-guns were fired to call in the citizens from the country; but this terror was soon turned to joy, by a messenger arriving with the intelligence that it was a party of five hundred Indians, of various tribes near Mackinaw, who had come to the city to exchange their peltries. So large a number from the North-West had not appeared for years; and, on the twenty-fifth, Count Frontenac gave them a grand feast of two oxen, six large dogs, two barrels of wine, and some prunes, with a plentiful supply of tobacco.

The Ottawas in council demanded the meaning of the hatchet Perrot had hung in their cabin.

Frontenac told them that they were aware of the tidings he had received, that a powerful army was coming to ravage his country; that all that was necessary to conclude was the mode of proceeding, whether to go and meet this army, or to wait for it with a firm foot; that he put into their hands the hatchet which had been formerly given them, and had since been kept suspended

for them, and he doubted not they would make good use of it.

He then, hatchet in hand, sung the war song, in which the Indians joined.

The increasing Iroquois and English hostility made it a dangerous undertaking to transport in canoes to or from Mackinaw.

Lieutenant D'Argenteuil was despatched by Frontenac in 1692, with eighteen Canadians on increased pay to Mackinaw, with an order to Louvigny, the commander, to send down all the Frenchmen that could be spared from the North-West, and the large amount of peltries that had accumulated at his post.

On the seventeenth of August two hundred canoes filled with Frenchmen and Ottawas arrived from the upper country at Montreal with the long-detained furs.

"The merchant, the farmer, and other individuals who might have some peltries there, were dying of hunger, with property they could not enjoy. Credit was exhausted, and the apprehension universal that the English might seize this last resource of the country while it was on the way. Terms sufficiently strong were not to be found to praise and bless him by whose care so much property had arrived."¹

The Indians were entertained at the governor's table, and on Sunday, the sixth of September, there was a grand war dance. The next day they received presents, and during the week returned to their own country.

The French soon followed under the direction of Tonty, Commandant of the Illinois. La Motte Cadillac, and D'Argenteuil shortly after were ordered to Mackinaw, Louvigny being recalled. Perrot was sta-

¹ Paris Doc. vol. ix. N. Y. Col. Hist.

tioned among the Miamis, at a place called "Malamek," in Michigan; and Le Sueur was sent to La Pointe of Lake Superior to maintain the peace that had just been concluded between the Ojibways and Dahkotahs.

The mission of Le Sueur was important. As the Foxes and Mascoutins had become inimical, the northern route to the Dahkotahs was the only one that could be used in transporting goods.

In the year 1695, the second post in Minnesota was built by Le Sueur. Above Lake Pepin, and below the mouth of the St. Croix, there are many islands, and the largest of these was selected as the site.¹ The object of the establishment was to interpose a barrier between the Dahkotahs and Ojibways, and maintain the peaceful relations which had been created. Charlevoix speaks of the island as having a very beautiful prairie, and remarks that "the French of Canada have made it a centre of commerce for the western parts, and many pass the winter here, because it is a good country for hunting."

On the fifteenth of July, Le Sueur arrived at Montreal with a party of Ojibways, and the *first Dahkotah brave* that had ever visited Canada.

The Indians were much impressed with the power of France by the marching of a detachment of seven hundred picked men, under Chevalier Cresafi, who were on their way to La Chine.

On the eighteenth, Frontenac, in the presence of Callieres and other persons of distinction, gave them an audience.

The first speaker was the chief of the Ojibway band at La Pointe, Shingowahbay, who said :—

¹ Bellin in his description of the Chart of North America.

"That he was come to pay his respects to Onontio,¹ in the name of the young warriors of Point Chagoua migon, and to thank him for having given them some Frenchmen to dwell with them; to testify their sorrow for one Jobin, a Frenchman, who was killed at a feast accidentally, and not maliciously. We come to ask a favour of you, which is to let us act. We are allies of the Sciou. Some Outagamies or Mascoutins have been killed. The Sciou came to mourn with us. Let us act, Father; let us take revenge.

"Le Sueur alone, who is acquainted with the language of the one and the other, can serve us. We ask that he return with us."

Another speaker of the Ojibways was Le Brochet.

Tēōskahtay, the Dahkotah chief, before he spoke, spread out a beaver robe, and laying another with a tobacco pouch and otter skin, began to weep bitterly. After drying his tears he said:—

"All of the nations had a father who afforded them protection; all of them have iron. But he was a bastard in quest of a father; he was come to see him, and begs that he will take pity on him."

He then placed upon the beaver robe twenty-two arrows, at each arrow naming a Dahkotah village that desired Frontenac's protection. Resuming his speech, he remarked:—

"It is not on account of what I bring that I hope he who rules this earth will have pity on me. I learned from the Sauteurs that he wanted nothing; that he was the Master of the Iron; that he had a big heart, into which he could receive all the nations. This has

¹ The title the Indians always gave to the Governor.

induced me to abandon my people to come to seek his protection, and to beseech him to receive me among the number of his children. Take courage, Great Captain, and reject me not; despise me not though I appear poor in your eyes. All the nations here present know that I am rich, and the little they offer here is taken from my lands."

Count Frontenac in reply told the chief that he would receive the Dakotahs as his children, on condition that they would be obedient, and that he would send back Le Sueur with him.

Tēōskahtay, taking hold of the governor's knees, wept, and said :—"Take pity on us; we are well aware that we are not able to speak, being children; but Le Sueur, who understands our language, and has seen all our villages, will next year inform you what will have been achieved by the Sioux nations, represented by those arrows before you."

Having finished, a Dakotah woman, the wife of a great chief whom Le Sueur had purchased from captivity at Mackinaw, approached those in authority, and with downcast eyes embraced their knees, weeping and saying :—

"I thank thee, Father; it is by thy means I have been liberated, and am no longer captive."

Then Tēōskahtay resumed :—

"I speak like a man penetrated with joy. The Great Captain; he who is the Master of the Iron, assures me of his protection, and I promise him that if he condescends to restore my children, now prisoners among the Foxes, Ottawas, and Hurons, I will return hither, and bring with me the twenty-two villages whom he has just restored to life by promising to send them Iron."

On the 14th of August, two weeks after the Ojibway chief left for his home on Lake Superior, Nicholas Perrot arrived with a deputation of Sauks, Foxes, Menomonees, Miamis of Maaramek, and Pottowattamies.

Two days after, they had a council with the governor, who thus spoke to a Fox brave:—

“I see that you are a young man; your nation has quite turned away from my wishes; it has pillaged some of my young men, whom it has treated as slaves. I know that your father, who loved the French, had no hand in the indignity. You only imitate the example of your father, who had sense, when you do not cooperate with those of your tribe who are wishing to go over to my enemies, after they grossly insulted me, and defeated the Sioux, whom I now consider my son. I pity the Sioux; I pity the dead whose loss I deplore. Perrot goes up there, and he will speak to your nation from me, for the release of their prisoners; let them attend to him.”

Tēōskahtay never returned to his native land. While in Montreal he was taken sick, and in thirty-three days he ceased to breathe; and, followed by white men, his body was interred in the white man's grave.

Le Sueur, instead of going back to Minnesota that year, as was expected, went to France, and received a license, in 1697, to open certain mines supposed to exist in Minnesota. The ship in which he was returning, was captured by the English, and he was taken to England. After his release, he went back to France, and, in 1698, obtained a new commission for mining.

While Le Sueur was in Europe, the Dahkotahs waged war against the Foxes and Miamis. In retaliation

tion, the latter raised a war party, and entered the land of the Dahkotahs. Finding their foes intrenched, and assisted by "coureurs des bois," they were indignant; and on their return they had a skirmish with some Frenchmen, who were carrying goods to the Dahkotahs.

Shortly after, they met Perrot, and were about to burn him to death, when prevented by some friendly Foxes. The Miamis, after this, were disposed to be friendly to the Iroquois. In 1696, the year previous, the authorities at Quebec decided that it was expedient to abandon all the posts west of Mackinaw, and withdraw the French from Wisconsin and Minnesota.

The "voyageurs" were not disposed to leave the country, and the governor wrote to Pontchartrain for instructions, in October, 1698. In his despatch he remarks:—

"In this conjuncture, and under all these circumstances, we consider it our duty to postpone, until new instructions from the court, the execution of Sieur Le Sueur's enterprise for the mines, though the promise had already been given him to send two canoes in advance to Missilimaackinac, for the purpose of purchasing there some provisions and other necessaries for his voyage, and that he would be permitted to go and join them early in the spring with the rest of his hands. What led us to adopt this resolution has been, that the French who remained to trade off with the Five Nations the remainder of their merchandise, might, on seeing entirely new comers arriving there, consider themselves entitled to dispense with coming down, and perhaps adopt the resolution to settle there; whilst, seeing no arrival there, with permission to do what is

forbidden, the reflection they will be able to make during the winter, and the apprehension of being guilty of crime, may oblige them to return in the spring.

“This would be very desirable, in consequence of the great difficulty there will be in constraining them to it, should they be inclined to lift the mask altogether and become buccaneers; or should *Sieur Le Sueur*, as he easily could do, furnish them with goods for their beaver and smaller peltry, which he might send down by the return of other Frenchmen, whose sole desire is to obey, and who have remained only because of the impossibility of getting their effects down. This would rather induce those who would continue to lead a vagabond life to remain there, as the goods they would obtain from *Le Sueur*'s people would afford them the means of doing so.”

In reply to this communication, *Louis XIV.* answered that—

“His majesty has approved that the late *Sieur de Frontenac* and *De Champigny*, suspended the execution of the license granted to the man named *Le Sueur* to proceed, with fifty men, to explore some mines on the banks of the *Mississippi*. He has revoked said license, and desires that the said *Le Sueur*, or any other person, be prevented from leaving the colony on pretence of going in search of mines, without his majesty's express permission.”

Le Sueur, undaunted by these drawbacks to the prosecution of a favourite project, again visited France, but in December, 1699, he returned to Louisiana.

CHAPTER VIII.

UPON the recommendation of the Governor of Louisiana, Le Sueur, with Penicaut, an intelligent ship-carpenter, and about twenty others, went to search for copper alleged to be in the Sioux country.*

On the thirteenth of July, 1700, with a felucca, two canoes, and nineteen men, having ascended the Mississippi, he had reached the mouth of the Missouri, and six leagues above this he passed the Illinois. He there met three Canadians, who came to join him, with a letter from Father Marest, who had once attempted a mission among the Dahkotahs, dated July 13, Mission Immaculate Conception of the Holy Virgin, in Illinois.

"I have the honour to write, in order to inform you that the Saugiestas have been defeated by the Scioux and Ayavois (Iowas). The people have formed an alliance with the Quincapous (Kickapoos), some of the Mecoutins, Renards (Foxes), and Metesigamias, and gone to revenge themselves, not on the Scioux, for they are too much afraid of them, but perhaps on the Ayavois, or very likely upon the Paoutees, or more probably upon

* Appendix G

the Osages, for these suspect nothing, and the others are on their guard.

“As you will probably meet these allied nations, you ought to take precaution against their plans, and not allow them to board your vessel, since *they are traitors, and utterly faithless*. I pray God to accompany you in all your designs.”

Twenty-two leagues above the Illinois, he passed a small stream which he called the River of Oxen, and nine leagues beyond this he passed a small river on the west side, where he met four Canadians descending the Mississippi, on their way to the Illinois. On the 30th of July, nine leagues above the last-named river, he met seventeen Scioux, in seven canoes, who were going to revenge the death of three Scioux, one of whom had been burned, and the others killed, at Tamarois, a few days before his arrival in that village. As he had promised the chief of the Illinois to appease the Scioux, who should go to war against his nation, he made a present to the chief of the party to engage him to turn back. He told them the King of France did not wish them to make this river more bloody, and that he was sent to tell them that, if they obeyed the king's word, they would receive in future all things necessary for them. The chief answered that he accepted the present, that is to say, that he would do as had been told him.

From the 30th of July to the 25th of August, Le Sueur advanced fifty-three and one-fourth leagues to a small river which he called the River of the Mine.¹ At the mouth it runs from the north, but it turns to the north-east. On the right seven leagues, there is a lead

¹ This is the first mention of the Galens mines.

mine in a prairie, one and a half leagues; the river is only navigable in high water, that is to say, from early spring till the month of June.

From the 25th to the 27th he made ten leagues, passed two small rivers, and made himself acquainted with a mine of lead, from which he took a supply. From the 27th to the 30th he made eleven and a half leagues, and met five Canadians, one of whom had been dangerously wounded in the head. They were naked, and had no ammunition except a miserable gun, with five or six loads of powder and balls. They said they were descending from the Scioux to go to Tamarois; and, when seventy leagues above, they perceived nine canoes in the Mississippi, in which were ninety savages, who robbed and cruelly beat them. This party were going to war against the Scioux, and were composed of four different nations, the Outagamis (Foxes), Saquis (Sauks), Pontouwatamis (Pottowattamies), and Pauns (Winnebagoes), who dwell in a country eighty leagues east of the Mississippi from where Le Sueur then was.

The Canadians determined to follow the detachment, which was composed of twenty-eight men. This day they made seven and a half leagues. On the 1st of September, he passed the Wisconsin river. It runs into the Mississippi from the north-east. It is nearly one and a half miles wide. At about seventy-five leagues up this river, on the right, ascending, there is a portage of more than a league. The half of this portage is shaking ground, and at the end of it is a small river which descends into a bay called Winnebago Bay. It is inhabited by a great number of nations who carry their furs to Canada. Monsieur Le Sueur came by the Wis-

consin river to the Mississippi, for the first time, in 1683, on his way to the Scioux country, where he had already passed seven years at different periods. The Mississippi, opposite the mouth of the Wisconsin, is less than a half mile wide. From the 1st of September to the 5th, our voyageur advanced fourteen leagues. He passed the river "Aux Canots," which comes from the north-east, and then the Quineapous, named from a nation which once dwelt upon its banks.

From the 5th to the 9th, he made ten and a half leagues, and passed the Rivers Cachee and Aux Ailes. The same day he perceived canoes, filled with savages, descending the river, and the five Canadians recognised them as the party who had robbed them. They placed sentinels in the wood, for fear of being surprised by land; and, when they had approached within hearing, they cried to them that if they approached farther they would fire. They then drew up by an island, at half the distance of a gun shot. Soon, four of the principal men of the band approached in a canoe, and asked if it was forgotten that they were our brethren, and with what design we had taken arms when we perceived them. Le Sueur replied that he had cause to distrust them, since they had robbed five of his party. Nevertheless, for the surety of his trade, being forced to be at peace with all the tribes, he demanded no redress for the robbery, but added merely that the king, their master and his, wished that his subjects should navigate that river without insult, and that they had better beware how they acted.

The Indian who had spoken was silent, but another said they had been attacked by the Scioux, and that if they did not have pity on them, and give them a little

powder, they should not be able to reach their village. The consideration of a missionary, who was to go up among the Scioux, and whom these savages might meet, induced them to give two pounds of powder.

M. Le Sueur made the same day three leagues; passed a stream on the west, and afterwards another river on the east, which is navigable at all times, and which the Indians call Red river.

On the 10th, at daybreak, they heard an elk whistle, on the other side of the river. A Canadian crossed in a small Scioux canoe, which they had found, and shortly returned with the body of the animal, which was very easily killed, "quand il est en rut," that is from the beginning of September until the end of October. The hunters at this time make a whistle of a piece of wood, or reed, and when they hear an elk whistle, they answer it. The animal, believing it to be another elk, approaches, and is killed with ease.

From the 10th to the 14th, M. Le Sueur made seventeen and a half leagues, passing the rivers Raisin and Paquilenettes, (perhaps the Wazi Ozu and Buffalo.) The same day he left, on the east side of the Mississippi, a beautiful and large river, which descends from the very far north, and called Bon Secours (Chippeway), on account of the great quantity of buffalo, elk, bears, and deers, which are found there. Three leagues up this river there is a mine of lead, and seven leagues above, on the same side, they found another long river, in the vicinity of which there is a copper mine, from which he had taken a lump of sixty pounds, in a former voyage. In order to make these mines of any account, peace must be obtained between the Scioux and Outagamis (Foxes), because the latter who dwell on the

east side of the Mississippi, pass this road continually when going to war against the Scioux.

In this region, at one and a half leagues on the north-west side, commenced a lake, which is six leagues long and more than one broad, called Lake Pepin. It is bounded on the west by a chain of mountains; on the east is seen a prairie; and on the north-west of the lake there is another prairie two leagues long and one wide. In the neighbourhood is a chain of mountains quite two hundred feet high, and more than one and a half miles long. In these are found several caves, to which the bears retire in winter. Most of the caverns are more than seventy feet in extent, and three or four feet high. There are several of which the entrance is very narrow, and quite closed up with saltpetre. It would be dangerous to enter them in summer, for they are filled with rattlesnakes, the bite of which is very dangerous. Le Sueur saw some of these snakes which were six feet in length, but generally they are about four feet. They have teeth resembling those of the pike, and their gums are full of small vessels in which their poison is placed. The Scioux say they take it every morning, and cast it away at night. They have at the tail a kind of scale which makes a noise, and this is called the rattle.

Le Sueur made on this day seven and a half leagues, and passed another river called Hiambouxecate O.ataba, or the River of Flat Rock.¹

On the 15th he crossed a small river, and saw, in the neighbourhood, several canoes filled with Indians, descending the Mississippi. He supposed they were

¹ This is evidently the Inyanbosndata, or Cannon river.

Scioux because he could not distinguish whether their canoes were large or small. The arms were placed in readiness, and soon they heard the cry of the savages, which they are accustomed to raise when they rush upon their enemies. He caused them to be answered in the same manner; and, after having placed all the men behind the trees, he ordered them not to fire until they were commanded. He remained on shore to see what movement the savages would make, and perceiving that they placed two on shore, on the other side, where from an eminence they could ascertain the strength of his forces, he caused the men to pass and repass from the shore to the wood, in order to make them believe that they were numerous. This ruse succeeded, for as soon as the two descended from the eminence, the chief of the party came, bearing the calumet, which is a signal of peace among the Indians.

They said, that never having seen the French navigate the river with boats like the felucca,¹ they had supposed them to be English, and for that reason they had raised the war cry, and arranged themselves on the other side of the Mississippi; but, having recognised their flag, they had come without fear to inform them, that one of their number, who was crazy, had accidentally killed a Frenchman, and that they would go and bring his comrade, who would tell how the mischief had happened.

The Frenchman they brought was Denis, a Canadian, and he reported that his companion was accidentally killed. His name was Laplace, a deserting soldier from Canada, who had taken refuge in this country.

¹ The felucca is a small vessel had never before been seen on the propelled both by oars and sails, and waters of the Upper Mississippi.

Le
to al
his, t
befor
soon
this
Th
feren
forty-
who
spoke
of th
nation
tectio
He
and, c
the ea
that n
the n
up, is
very l
water
this la
Fro
three-
two h
navig
P'ierre

¹ The
Croix, J
named
70ix sp
name, w

Le Sueur replied, that Onontio (the name they give to all the governors of Canada), being their father and his, they ought not to seek justification elsewhere than before him; and he advised them to go and see him as soon as possible, and beg him to wipe off the blood of this Frenchman from their faces.

The party was composed of forty-seven men of different nations, who dwell far to the east, about the forty-fourth degree of latitude. Le Sueur, discovering who the chiefs were, said the king whom they had spoken of in Canada, had sent him to take possession of the north of the river; and that he wished the nations who dwell on it, as well as those under his protection, to live in peace.

He made this day three and three-fourth leagues; and, on the 16th of September, he left a large river on the east side, *named St. Croix, because a Frenchman of that name was shipwrecked at its mouth.* It comes from the north-north-west. Four leagues higher, in going up, is found a small lake, at the mouth of which is a very large mass of copper. It is on the edge of the water, in a small ridge of sandy earth, on the west of this lake.

From the 16th to the 19th, he advanced thirteen and three-fourth leagues. After having made from Tamarois two hundred and nine and a half leagues, he left the navigation of the Mississippi, to enter the river St. Pierre,¹ on the west side. By the 1st of October, he

¹ The Saint Pierre, like the Saint Croix, just below it, was possibly named after a Frenchman. Charlevoix speaks of an officer by that name, who was at Mackinaw in 1692, and prominent in the Indian affairs in that age. Carver, in 1776, on the shores of Lake Pepin, discovered the ruins of an extensive trading post, that had been under the control

had made in this river forty-four and one-fourth leagues. After he entered into Blue river, thus named on account of the mines of blue earth found at its mouth, he founded his post, situated in forty-four degrees, thirteen minutes, north latitude. He met at this place nine Scioux,¹ who told him that the river belonged to the Scioux of the West, the Ayavois (Iowas), and Otoctatas (Ottoes), who lived a little farther off; that it was not their custom to hunt on ground belonging to others, unless invited to do so by the owners, and that when they would come to the fort to obtain provisions, they would be in danger of being killed in ascending or descending the rivers, which were narrow, and that if they would show their pity, *he must establish himself on the Mississippi, near the mouth of the St. Pierre,*² where the Ayavois, the Otoctatas, and the other Scioux, could go as well as they.

Having finished their speech, they leaned over the head of Le Sueur, according to their custom, crying out, "Ouaechissou ouaepanimanabo," that is to say, "Have pity upon us." Le Sueur had foreseen that the establishment of Blue Earth river, would not please the Scioux of the East, who were, so to speak, *masters of the other Scioux*, and of the nations which will be hereafter mentioned, *because they were the first with whom trade was commenced*, and in consequence of which they had already quite a number of guns.

As he had commenced his operations, not only with a view to the trade of beaver, but also to gain a

of a Captain Saint Pierre, and some have asserted that Le Sueur named the Minnesota river in honour of his fellow explorer and trader.

¹ Scioux, is the orthography of

Lahontan, Le Sueur, and the Jesuits of that period in their relations, and it has not been altered to Dahkotch in this chapter.

² Neighbourhood of Mendota.

knowledge of the mines, which he had previously discovered, he told them he was sorry that he had not known their intentions sooner; and that it was just, since he came expressly for them, that he should establish himself on their land, but that the season was too far advanced for him to return. He then made them a present of powder, balls, and knives, and an armful of tobacco, to entice them to assemble as soon as possible, near the fort which he was about to construct, that when they should be all assembled he might tell them the intention of the king, their and his sovereign.

The Scioux of the West, according to the statement of the Eastern Scioux, have more than a thousand lodges. They do not use canoes, nor cultivate the earth, nor gather wild rice. They remain generally in the prairies, which are between the Upper Mississippi and Missouri rivers, and live entirely by the chase. The Scioux generally say they have three souls, and that after death, that which has done well goes to the warm country, that which has done evil to the cold regions, and the other guards the body. Polygamy is common among them. They are very jealous, and sometimes fight in duel for their wives. They manage the bow admirably, and have been seen several times to kill ducks on the wing. They make their lodges of a number of buffalo skins interlaced and sewed, and carry them wherever they go. They are all great smokers, but their manner of smoking differs from that of other Indians. There are some Scioux who swallow all the smoke of the tobacco, and others who, after having kept it some time in their mouth, cause it to issue from the nose. In each lodge there are usually two or three men with their families.

On the third of October, they received at the fort several Scioux, among whom was Wahkantape, chief of the village. Soon two Canadians arrived who had been hunting, and had been robbed by the Scioux of the East, who had raised their guns against the establishment which M. Le Sueur had made on Blue Earth river.

On the fourteenth the fort was finished and named Fort L'Huillier,¹ and on the twenty-second two Canadians were sent out to invite the Ayavois and Otoctatas to come and establish a village near the fort, because these Indians are industrious and accustomed to cultivate the earth, and they hoped to get provisions from them, and to make them work in the mines.

On the twenty-fourth, six Scioux Oujalespoitons wished to go into the fort, but were told that they did not receive men who had killed Frenchmen. This is the term used when they have insulted them. The next day they came to the lodge of Le Sueur to beg him to have pity on them. They wished, according to custom, to weep over his head and make him a present of packs of beavers, which he refused. He told them he was surprised that people who had robbed should come to him; to which they replied that they had heard it said that two Frenchmen had been robbed, but none from their village had been present at that wicked action.

Le Sueur answered, that he knew it was the Mendoucautons and not the Oujalespoitons; "but," continued he, "you are Scioux; it is the Scioux who have robbed me, and if I were to follow your manner of

¹ The farmer general at Paris who had encouraged Le Sueur in his projects.



actin
that
who
cant
veng

A:

them

“Ou

to ce

hear

pity

sent,

say t

more

any l

bing

Th

on t

whie

Le S

he fi

the l

some

lier. c

also

Or

arriv

the l

he M

and

¹ Th

Blue

fort, c

acting, I should break your heads; for is it not true, that when a stranger (it is thus they call the Indians who are not Scioux) has insulted a Scioux, Mendeoucanton, Oujalespoitons, or others—all the villages revenge upon the first one they meet?"

As they had nothing to answer to what he said to them, they wept and repeated, according to custom, "Ouaechissou! ouaepanimanabo!" Le Sueur told them to cease crying, and added, that the French had good hearts, and that they had come into the country to have pity on them. At the same time he made them a present, saying to them, "Carry back your beavers and say to all the Scioux, that they will have from me no more powder or lead, and they will no longer smoke any long pipe until they have made satisfaction for robbing the Frenchman."

The same day the Canadians, who had been sent off on the 22d, arrived without having found the road which led to the Ayavois and Otocatas. On the 25th Le Sueur went to the river with three canoes, which he filled with green and blue earth.¹ It is taken from the hills near which are very abundant mines of copper, some of which was worked at Paris in 1696 by L'Huil-lier, one of the chief collectors of the king. Stones were also found there, which would be curious, if worked.

On the 9th of November, eight Mianton Scioux arrived, who had been sent by their chiefs to say that the Mendeoucantons were still at their lake on the east of the Mississippi, and they could not come for a long time; and that, for a single village which had no good sense,

¹ The locality was a branch of the river, and on a map published in Blue Earth, about a mile above the fort, called by Nicollet Le Sueur 1773, the river St. Remi.

the others ought not to bear the punishment; and that they were willing to make reparation if they knew how. Le Sueur replied that he was glad that they had a disposition to do so.

On the 15th the two Mantanton Scioux, who had been sent expressly to say that all of the Scioux of the east, and part of those of the west, were joined together to come to the French, because they had heard that the Christianaux and the Assinipoils were making war on them. These two nations dwell above the fort on the east side, more than eighty leagues on the Upper Mississippi.

The Assinipoils speak Scioux, and are certainly of that nation. It is only a few years since that they became enemies. The enmity thus originated: The Christianaux, having the use of arms before the Scioux, through the English at Hudson's Bay, they constantly warred upon the Assinipoils, who were their nearest neighbours. The latter, being weak, sued for peace, and to render it more lasting, married the Christianaux women. The other Scioux, who had not made the compact, continued the war; and, seeing some Christianaux with the Assinipoils, broke their heads. The Christianaux furnished the Assinipoils with arms and merchandise.

On the 16th the Scioux returned to their village, and it was reported that the Ayavois and Otoctatas were gone to establish themselves towards the Missouri river, near the Maha, who dwell in that region. On the 26th the Mantantons and Oujalespoitons arrived at the fort; and, after they had encamped in the woods, Wahkantape¹ came to beg Le Sueur to go to his lodge. He

¹ Wakandapi or Esteemed Saered, was the name of one of the head men at Red Wing, in 1850.

there found sixteen men with women and children, with their faces daubed with black. In the middle of the lodge were several buffalo skins, which were sewed for a carpet. After motioning him to sit down, they wept for the fourth of an hour, and the chief gave him some wild rice to eat (as was their custom), putting the first three spoonful to his mouth. After which, he said all present were relatives of Tioscaté,¹ whom Le Sueur took to Canada in 1695, and who died there in 1696.

At the mention of Tioscaté they began to weep again, and wipe their tears and heads upon the shoulders of Le Sueur. Then Wakkantape again spoke, and said that Tioscaté begged him to forget the insult done to the Frenchmen by the Mendeucantons, and take pity on his brethren by giving them powder and balls whereby they could defend themselves, and gain a living for their wives and children, who languish in a country, full of game, because they had not the means of killing them. "Look," added the chief, "Behold thy children, thy brethren, and thy sisters; it is to thee to see whether thou wishest them to die. They will live if thou givest them powder and ball; they will die if thou refusest."

Le Sueur granted them their request, but as the Scioux never answer on the spot, especially in matters of importance, and as he had to speak to them about his establishment, he went out of the lodge without saying a word. The chief and all those within followed him as far as the door of the fort; and when he had gone in, they went around it three times, crying with all their strength, "Atheouanan!" that is to say, "Father, have pity on us." (Ate unyanpi, means Our Father.)

¹ Tecoskahtay.

The next day, he assembled in the fort the principal men of both villages; and as it is not possible to subdue the Scioux or to hinder them from going to war, unless it be by inducing them to cultivate the earth, he said to them that if they wished to render themselves worthy of the protection of the king, they must abandon their erring life, and form a village near his dwelling, where they would be shielded from the insults of their enemies; and that they might be happy and not hungry, he would give them all the corn necessary to plant a large piece of ground; that the king, their and his chief, in sending him, had forbidden him to purchase beaver skins, knowing that this kind of hunting separates them and exposes them to their enemies; and that in consequence of this he had come to establish himself on Blue river and vicinity, where they had many times assured him were many kinds of beasts, for the skins of which he would give them all things necessary; that they ought to reflect that they could not do without French goods, and that the only way not to want them was, not to go to war with our allied nations.

As it is customary with the Indians to accompany their word with a present proportioned to the affair treated of, he gave them fifty pounds of powder, as many balls, six guns, ten axes, twelve armsful of tobacco, and a hatchet pipe.

On the first of December, the Mantantons invited Le Sueur to a great feast. Of four of their lodges they had made one, in which were one hundred men seated around, and every one his dish before him. After the meal, Wahkantape, the chief, made them all smoke one after another in the hatchet pipe which had been given them. He then made a present to Le Sueur of a slave


and
his
whic
othe
thou
made
all r
ough
inste
m
the
and
them
not
thou
Man
none
He
his g
over
an a
could
W
tribu
Men
invit
On
large
the f
the
skins
their
rice,

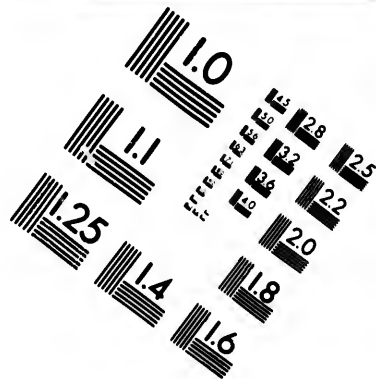
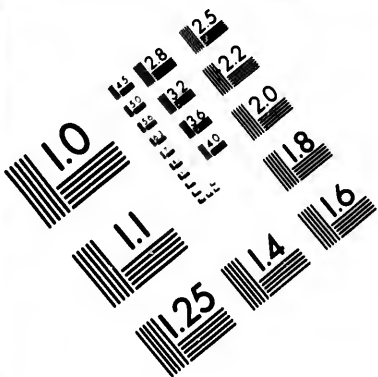
and a sack of wild rice, and said to him, showing him his men: "Behold the remains of this great village, which thou hast aforesometimes seen so numerous! all the others have been killed in war; and the few men whom thou seest in this lodge, accept the present thou hast made them, and are resolved to obey the great chief of all nations, of whom thou hast spoken to us. Thou oughtest not to regard us as Scioux, but as French, and instead of saying the Scioux are miserable, and have no mind, and are fit for nothing but to rob and steal from the French, thou shalt say my brethren are miserable and have no mind, and we must try to procure some for them. They rob us, but I will take care that they do not lack iron, that is to say, all kinds of goods. If thou dost this, I assure thee that in a little time, the Mantantons will become Frenchmen, and they will have none of those vices with which thou reproachest us."

Having finished his speech, he covered his face with his garment, and the others imitated him. They wept over their companions who had died in war, and chanted an adieu to their country in a tone so gloomy, that one could not keep from partaking of their sorrow.

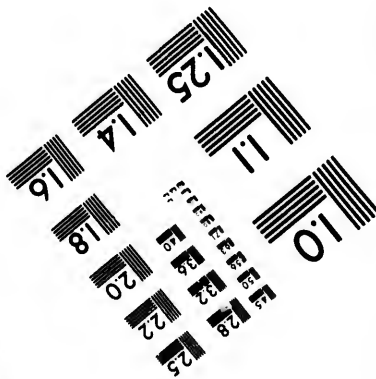
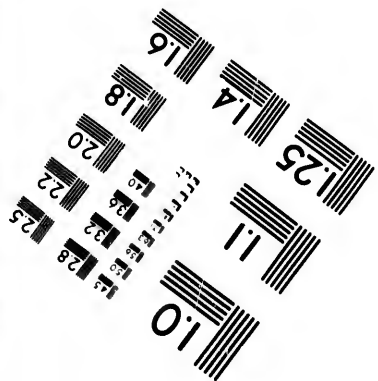
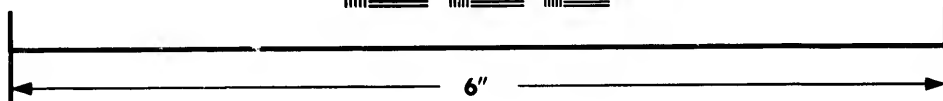
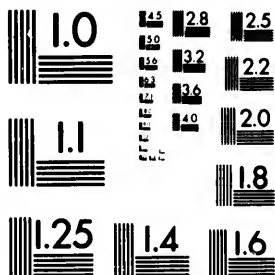
Wahkantape then made them smoke again, and distributed the presents, and said that he was going to the Mendeoucantons, to inform them of the resolution, and invite them to do the same.

On the twelfth, three Mendeoucanton chiefs and a large number of Indians of the same village, arrived at the fort, and the next day gave satisfaction for robbing the Frenchmen. They brought 400 pounds of beaver skins, and promised that the summer following, after their canoes were built and they had gathered their wild rice, that they would come and establish themselves





**IMAGE EVALUATION
TEST TARGET (MT-3)**



**Photographic
Sciences
Corporation**

23 WEST MAIN STREET
WEBSTER, N.Y. 14580
(716) 872-4503

18
20
22
25
28
32
36
40

10
11
12
13
14
15
16
17

near the French. The same day they returned to their village east of the Mississippi.

NAMES OF THE BANDS OF SIOUX OF THE EAST, WITH THEIR SIGNIFICATION.

MANTANTONS—That is to say, Village of the Great Lake which empties into a small one.

MENDEUCANTONS—Village of Spirit Lake.

QUIOPETONS—Village of the Lake with one River.

PSIOUMANITONS—Village of Wild Rice Gatherers.

OUAEBATONS.—The River Village.

OUATEMANETONS.—Village of the Tribe who dwell on the Point of the Lake.

SONGASQUITONS—The Brave Village.

THE SIOUX OF THE WEST.

TOUCHOUASINTONS—The Village of the Pole.

PSINCHATONS—Village of the Red Wild Rice.

OUJALESPOITONS—Village divided into many small Bands.

PSINOUTANHHINTONS—The Great Wild Rice Village.

TINTANGAOUGHATONS—The Grand Lodge Village.

OUAPETONS—Village of the Leaf.

OUGHETGEODATONS—Dung Village.

OUAPETONTETONS—Village of those who Shoot in the Large Pine.

HINHANETONS—Village of the Red Stone Quarry.

The above catalogue of villages concludes the extract that La Harpe has made from Le Sueur's Journal.¹

¹ The "History of Louisiana, by La Harpe," who was a French officer, remained in manuscript more than one hundred years. In 1805, a copy was taken from the original, and deposited among the archives of the American Philosophical Society, from which a few extracts were published by Professor Keating, in his narrative of Major

In the narrative of Major Long's second expedition, there are just the same number of villages of the Gens du Lac or M'dewakantonwan Sioux mentioned, though the names are different. After leaving the Mille Lac region, the divisions evidently were different, and the villages known by new names.

Charlevoix, who visited the valley of the Lower Mississippi in 1722, says that Le Sueur spent a winter in his fort on the banks of the Blue Earth; and that in the following April he went up to the mine about a mile above. In twenty-two days they obtained more than thirty thousand pounds of the substance, four thousand of which were selected and sent to France.

Early in the summer of 1701, Le Sueur came back to the port on the Gulf of Mexico, and found D'Iberville absent, who, however, arrived on the eighteenth of the next Feb'y, with a ship from France, loaded with supplies. After a few weeks, the Governor of Louisiana sailed again for the old country, Le Sueur being a fellow passenger.

On board of the ship, D'Iberville wrote a memorial upon the Mississippi Valley, with suggestions for carrying on commerce therein, which contains many facts furnished by Le Sueur. A copy of the manuscript is in possession of the Historical Society of Minnesota, from which are the following extracts:—

“If the Sioux remain in their own country they are useless to us, being too distant. We could have no commerce with them except that of the beaver. *M.*

Long's expedition. In the year 1831, tion of that part which pertains to the original was published at Paris. Minnesota, appeared in a St. Paul for the first time, in the French newspaper in 1850. language. The first English transla-

Le Sueur, who goes to France to give an account of this country, is the proper person to make these movements. He estimates the Sioux at four thousand families, who could settle upon the Missouri.

“He has spoken to me of another which he calls the Mahas, composed of more than twelve hundred families, the Ayooues (Ioways) and the Octoctatas their neighbours, are about three hundred families. They occupy the lands between the Mississippi and the Missouri, about one hundred leagues from the Illinois. These savages do not know the use of arms, and a descent might be made upon them in a river, which is beyond the Wabash on the west. * * * * *

“The Assinibouel, Quenistinos, and people of the North, who are upon the rivers which fall into the Mississippi, and trade at Fort Nelson (Hudson Bay), are about four hundred men. We could prevent them from going there if we wish.”

“In four or five years we can establish a commerce with these savages of sixty or eighty thousand buffalo skins; more than one hundred deer skins, which will produce, delivered in France, more than two million four hundred thousand livres yearly. One might obtain for a buffalo skin four or five pounds of wool, which sells for twenty sous, two pound of coarse hair at ten sous.

“Besides, from smaller peltries, two hundred thousand livres can be made yearly.”

In the third volume of the “History and Statistics of the Indian Tribes,” prepared under the direction of the Commissioner of Indian Affairs, by Mr. Schoolcraft, a manuscript, a copy of which is in possession of General Cass, is referred to as containing the first enumeration

of the Indians of the Mississippi Valley. The following was made thirty-four years earlier:—

"The Sioux, . . . Families, 4,000	Chicachas, 2,000
Mahas, 12,000	Mobiliens and Chohomes, . . 350
Octata and Ayones, 300	Conoagues, (Conohas) . . . 2,000
Cansas, (Kansas), 1,500	Ouma, (Houmas) 150
Missouri, 1,500	Colapissa, 250
Arkansas, &c., 200	Bayogoula, 100
Manton, (Mandan) 100	People of the Fork, 200
Panis, (Pawnee) 2,000	Counica, &c., (Tonicas) . . . 300
Illinois, of the great village and Camarous (Tamaros) . . . 800	Caensa, (Taensa) 150
Meosigamea, (Metchigamias) 200	Nadoches, 1,500
Kikapous and Mascoutens, . . 450	Belochy, (Biloxi) Pascoboula. 100
Miamis, 500	Total, 23,850
Chactas, 4,000	

"The savage tribes located in the places I have marked out, make it necessary to establish three posts on the Mississippi. One at the Arkansas, another at the Wabash (Ohio), and the third at the Missouri. At each post it would be proper to have an officer with a detachment of ten soldiers, with a sergeant and corporal. All Frenchmen should be allowed to settle there with their families, and trade with the Indians, and they might establish tanneries for properly dressing the buffalo and deer skins for transportation.

"No Frenchman shall be allowed to follow the Indians on their hunts, as it tends to keep them hunters, as is seen in Canada, and when they are in the woods they do not desire to become tillers of the soil. * * * * *

"I have said nothing in this memoir of which I have not personal knowledge or the most reliable sources. The most of what I propose is founded upon personal reflection, in relation to what might be done for the defence and advancement of the colony. * * * * *

* * * It will be absolutely necessary that the king should define the limits of this country, in relation to the government of Canada. It is important that the commandant of the Mississippi should have a report of those who inhabit the rivers that fall into the Mississippi, and principally those of the river Illinois.

“The Canadians intimate to the savages that they ought not to listen to us, but to the governor of Canada, who always speaks to them with large presents; that the governor of the Mississippi is mean, and never sends them anything. This is true, and what I cannot do. It is imprudent to accustom the savages to be spoken to by presents, for, with so many, it would cost the king more than the revenue derived from the trade. When they come to us, it will be necessary to bring them in subjection, make them no presents, and *compel* them to do what we wish, *as if they were Frenchmen*.”

“The Spaniards have divided the Indians into parties on this point, and we can do the same. When one nation does wrong, we can cease to trade with them, and threaten to draw down the hostility of other Indians. We rectify the difficulty by having missionaries, who will bring them into obedience *secretly*.”

“The Illinois and Mascoutens have detained the French canoes they find upon the Mississippi, saying that the governors of Canada have given them permission. I do not know whether this is so, but, if true, it follows that we have not the liberty to send any one on the Mississippi.”

“M. Le Sueur would have been taken if he had not been the strongest. Only one of the canoes he sent to the Sioux was plundered.” * * * * *

On the third of March, 1703, the workmen left at

Mahkahto returned to Mobile, having left Minnesota on account of the hostility of the Indians, and the want of means.

Le Sueur, after leaving Mahkahto does not appear to have visited Minnesota.¹

¹ Penicaut wrote a journal of his voyage to the Blue Earth, a MS. which has recently been purchased for the Library of Congress.

He mentions the Falls of St. Anthony, and says the party visited them, and that their height was 60 feet. Returning, they ascended the Minnesota to the Blue Earth River, and a league up the latter, on a point of land a quarter of a mile from the woods, they built the fort. The mine they worked was three-fourths of a league distant, on the banks of the river, in a bluff. The green earth was a foot and a half in thickness.

In May, 1701, Le Sueur left the

fort in charge of D'Evaque, a Canadian and twelve Frenchmen, and returned to Mobile.

D'Evaque, being molested by the Sacs and Foxes, abandoned the fort in the spring of 1702. Returning to Louisiana, he met Juchereau, who had been officer of justice in Montreal, with thirty-five men, on his way to establish a tannery at the mouth of the Ohio.

Penicaut remained in Louisiana until 1721, when he went to France for treatment of his eyes, and there prepared the account of his adventures which has lately been brought to light.

CHAPTER IX.

At the commencement of the eighteenth century, the Dakotahs were still dwelling at the Spirit Lake, east of the Mississippi; but influences were beginning to operate, which eventually led to dislodgment from their ancient stronghold.

When the French traders first visited Green Bay, they found the Sauks a fierce and haughty people, wandering about the country between the head waters of the Fox and Chippeway rivers. Below them, and above the Illinois, resided the Fox or Outagami nation,¹ with whom they were closely allied by intermarriage. The French, from the first, seemed to be unsuccessful in obtaining their good-will, the early voyageurs having behaved themselves as bandits rather than civilized men.

In the year 1700 the Sauks and Foxes were defeated in a contest with the Dakotahs and Ioways; and

¹ The Ojibways assert that the Foxes, before their incorporation with the Sauks, spoke a different language, and they called them "O-dug-aum-eeg," or people of the opposite side.

A French memoir on the Indians between Lake Erie and Mississippi, prepared in 1718, confirms this

statement. "The Foxes are eighteen leagues from the Sacs, they number five hundred men, abound in women and children, are as industrious as they can be, and have a different language from the Ottawas. An Ottawa interpreter would be of no use with the Foxes." Paris Doc. vii. in N. Y. C. H. vol. ix.

shortly after this they began to manifest open hostility against the French. Under the direction of the noted warriors Lamina and Pemoussa, they marched to the post at Detroit, which was the key to the commerce of the upper lakes, with the intention of exterminating the small garrison of thirty men, and delivering the post to the English, who, from the year 1687, had been looking wistfully towards the beautiful peninsula which now comprises the commonwealth of Michigan.

For days they prowled around the rude stockade, watching every opportunity for insult and murder.

To prevent the burning of the post, Du Buisson, the commander, ordered the chapel, storehouse, and other outbuildings to be destroyed.

After a few days De Vincennes and eight Frenchmen arrived, but brought no news that was cheering; and the commander, in his despatch to the governor of Canada, admits his alarm, and writes, "I did not know on what saint to call."

The hour now came for decided action. The gates of the little fort were closed; the garrison divided into four companies; arms and ammunition duly inspected; two swivels, mounted on logs, loaded with slugs; all were waiting, with anxious impatience, for the attack to commence, when the commander, ascending the bastion, descried a friendly force of Osages, Missouris, Illinois, and other allies, issuing from the forest. The gates being thrown open, they were warmly greeted.

A moment's silence, a terrific war-whoop, that made the very earth tremble, and the battle began in earnest, and murderous missiles flew like hail-stones. To protect themselves from the fire of the fort, the Sauks and Foxes dug holes in the ground, but they were soon

besieged. After being surrounded for nineteen days, they succeeded in making their escape, on a dark and rainy night, after the attacking party were asleep. The discovery was not made till morning, when they were found at Presque Isle, near Lake St. Clair. The fight was here renewed, and the Foxes were thoroughly defeated, losing about one thousand men, women, and children.¹

Maddened by their want of success, they came back with the portion of the Sauks who were their allies to their residence in Wisconsin, and revenged themselves by scalping every French trader they could find, and waging war on the Ojibways and other tribes who had aided the French.

Travel to Louisiana by way of the Wisconsin river was entirely cut off; and in 1714 the governor of Canada determined to subdue or exterminate them. A force of eight hundred men marched to their villages, and the Foxes, under the pressure of necessity, formed a friendly alliance with their old foes, the Dahkotahs of Minnesota. The invading army found the foe, to the number of five hundred men and three thousand women, strongly intrenched. De Louvigny, the commander, planted his field pieces and a grenade mortar, and began the attack; but the Foxes soon capitulated, and six hostages were given by them as security for the presence of their deputies at Montreal, to perfect the terms of the treaty. While at Montreal, Pemoussa, the great warrior, and others of the hostages, died of small-pox.

Fearing that this calamity might defeat the arrange-

¹ This must be an exaggeration of the French report, from which the facts were obtained.

ments for the final treaty, De Louvigny was sent to Mackinaw with one of the hostages, who had recovered from the small-pox with the loss of one eye. Arriving in May, 1717, he despatched the one-eyed chief with suitable presents to cover the dead. The Fox chiefs promised to comply with the provisions of the original capitulation, and the pock-marked warrior departed for Mackinaw, with the interpreter, but he soon eloped, and in a little while the truce-breaking Foxes were again shedding blood. They not only harassed the French, but leagued with the Chickasaws of the south, as well as the fierce Dahkotahs of the north.

For a number of years the French government had discountenanced traders dwelling with the Indians west of Mackinaw, and the old license system was abolished. But, in 1726, it was observed that the English were obtaining such an influence over the distant nations, that, to counteract it, the licensing of traders to dwell among the upper tribes was renewed.

A despatch on this point, made a prediction, which has been fully verified:—

“From all that precedes, it is more and more obvious, that the English are endeavouring to *interlope* among all the Indian nations, and to attach them to themselves. They entertain constantly the idea of becoming *masters of North America*, persuaded that the European nation which will be possessor of that section, will, in course of time, *be also master of all America*, because it is there alone that *men live in health*, and produce *strong and robust children*.”

To thwart them it was proposed to restore the twenty-five licenses for trading, which had been suppressed, by which seventy-five “*coureurs des bois*” would proceed

annually to the upper tribes, and be absent eighteen months; also, to abolish the prohibitory liquor law, which had been enacted through the influence of the missionaries. The argument in favour of this measure was in these words:—

“’Tis true, that the Indians are crazy when drunk, and when they have once tasted brandy, that they give all they possess to obtain some more, and drink it to excess.

“Missionaries will complain that this permission destroys the Indians and the religion among them. But, apart from the fact that they will always have rum from the English, the question is, whether it be better that the English penetrate into the continent by favour of that rum, which attracts the Indians to them, than to suffer the French to furnish them with liquor in order to preserve these nations, and to prevent them declaring eventually in favour of the English.”¹

In view of the troubles among the tribes of the north-west, in the month of September, 1718, Captain St. Pierre, who had great influence with the Indians of Wisconsin and Minnesota, was sent with Ensign Linctot and some soldiers to re-occupy La Pointe on Lake Superior, now Bayfield, in the north-western point of Wisconsin. The chiefs of the band there and at Keweenaw, had threatened war against the Foxes, who had killed some of their number.

On the seventh of June, 1726, peace was concluded by De Lignery with the Sauks, Foxes, and Winnebagoes, at Green Bay; and, Linctot, who had succeeded Saint Pierre in command at La Pointe, was ordered, by

¹ Written May 7th, 1726.

presents and the promise of a missionary, to endeavour to detach the Dahkotahs from their alliance with the Foxes. At this time Linctot made arrangements for peace between the Ojibways and Dahkotahs, and sent two Frenchmen to dwell in the villages of the latter, with a promise that, if they ceased to fight the Ojibways, they should have regular trade, and a "black robe" reside in their country.

The Ojibways, after the treaty, came down to Montreal, and were thus addressed by Longueil,¹ the governor:—

"I am rejoiced, my children of the Sauteurs, at the peace which Monsieur De Linctot has procured for you with the Sioux, your neighbours, and also on account of the prisoners you have restored to them. I desire him, in the letter which I now give you, my son Cabina, for him, that he maintain this peace, and support the happy reunion which now appears to exist between the Sioux and you. I hope he will succeed in it, if you are attentive to his words, and if you follow the lights which he will show you.

"My heart is sad on account of the blows which the Foxes of Green Bay have given you, of which you have just spoken, and of which the commandant has written in his letter. It appears to me that Heaven has revenged you for your losses, since it has given you the flesh of a young Fox to eat. You have done well to listen to the words of your commandant to keep quiet, and respect the words of your Father.

"It would not have been good to embroil the whole land in order to revenge a blow struck by people with-

¹ The Baron Longueil, was Charles Le Moynes, a native of Canada. He died in 1729.

out sense or reason, who have no authority in their own villages.

“I invite you by this tobacco, my children, to remain in tranquillity in your lodges, awaiting the news of what shall be decided in the council at the bay (Green Bay), by the commandant of Mackinaw.

“There is coming from France a new Father, who will not fail to inform you, as soon as he shall be able to take measures and stop the bad affair which the Foxes wish to cause in future.

“And to convince you, my children, of the interest I take in your loss, here are two blankets, two shirts, and two pairs of leggings, to cover the bodies of those of your children who have been killed, and to stop the blood which has been spilled upon your mats. I add to this, four shirts to staunch the wounds of those who have been hurt in this miserable affray, with a package of tobacco to comfort the minds of your young men, and also to cause them to think hereafter of good things, and wholly to forget bad ones.

“This is what I exhort you all, my children, while waiting for news from your new Father, and also to be always attentive to the words of the French commandant, who now smokes his pipe in security among you.”

The Foxes again proved faithless, having received belts from the English, and determined to attack the French. The authorities at Quebec now determined to send a regular army into their country. Their preparations were kept secret; for, says Beauharnois, “they already had an assurance of a passage into the country of the Sioux of the Prairies, their allies, in such a manner, that if they had known of our design of making war, it would have been easy to have withdrawn in

that direction, before we could block up the way and attack them in their towns."

To hem in the Fox nation as much as possible, it was determined to build a fort on the point of land that juts into Lake Pepin, in sight of Maiden's Rock, and traders and missionaries resolved to accompany the expedition. On April 20, 1727, the Governor of Canada wrote to France, that the Fathers appointed for the projected Sioux mission desired a case of mathematical instruments, a universal astronomic dial, a spirit-level, chain and stakes, and a telescope of six or seven feet tube.

On the 16th of June the party left Montreal under the command of De la Perriere Boucher, the officer who gained an unenviable notoriety as the leader of the brutal savages who sacked Haverhill, Massachusetts, a few years before, and exultingly killed the Puritan minister of the town, scalped his loving wife, and then dashed out her infant's brains against the rocks.

On the 17th of September, Lake Pepin was reached. The stockade when completed was one hundred feet square, within which were three buildings, one, thirty by sixteen feet, one, thirty-eight by sixteen, and the last, twenty-five by sixteen feet in dimensions. There were also two bastions, and the whole was surrounded by twelve-foot pickets. The fort, in compliment to the Governor of Canada, was called "Beauharnois," and the mission was known as that of "St. Michael the Archangel."

Guignas writes, "On the morning of the 4th of November [1727] we did not forget it was the general's birthday. Mass was said for him in the morning, and they were well disposed to celebrate in the evening, but

the tardiness of the pyrotechnist caused them to postpone the celebration to the 14th, when they set off some very fine rockets, and made the air ring with a hundred shouts: 'Vive le Roy,' and 'Vive Charles de Beauharnois.' What contributed much to the amusement was the terror of some lodges of Indians who were at that time around the fort. When these poor people saw the fireworks in the air, and the stars fall down from heaven, the women and children began to fly, and the most courageous of the men to cry for mercy and implore us very earnestly to stop the surprising display of that wonderful medicine."

The spring of 1728 was remarkable for floods, and the water covered the floors of the fort. Early in the season the traders and Father Guignas were obliged to leave on account of the hostility of the Foxes.

This year the Governor of Canada wrote to France relative to the reinforcement of the post on Lake Pepin as follows: "The Foxes will, in all probability, come or send next year to sue for peace; therefore, if it be granted to them on advantageous conditions, there need be no apprehension when going to the Scioux, and another company could be formed, less numerous than the first, through whom, or some responsible merchants able to afford the outfits, a new treaty could be made whereby these difficulties would be soon obviated. One only trouble remains, and that is, to send a commanding and sub-officer, and some soldiers up there, which are absolutely necessary for the maintenance of good order at that post; the missionaries would not go there without a commandant. This article, which regards the service, and the expense of

* Appendix I

which must be on his majesty's account, obliges them to apply for orders. They will, as far as lies in their power, induce the traders to meet that expense, which will possibly amount to 1000 livres or 1500 livres a year for the commandant, and in proportion for the officer under him; but, as in the beginning of an establishment the expenses exceed the profits, it is improbable that any company of merchants will assume the outlay, and in this case they demand orders on this point, as well as his majesty's opinion as to the necessity of preserving so useful a post, and a nation which has already afforded proofs of its fidelity and attachment.

"These orders could be sent them by way of P. Royale, or by the first merchantmen that will sail for Quebec. The time required to receive intelligence of the occurrences in the Scioux country, will admit of their waiting for these orders before doing anything."

On the fifth of June, 1728, an army of four hundred Frenchmen and eight or nine hundred savages, embarked at Montreal, on an expedition to destroy the Fox nation and their allies, the Sauks. De Lignery¹ was the head of the expedition—a man like Braddock at Fort Duquesne, who moved his army with precision and pomp, as if the savages were accustomed to fight in platoons, and observe the laws of war, recognised by all civilized nations.

On the seventeenth of August, in the dead of night, the army arrived at the post at the mouth of Fox river. Before dawn the French crossed over to the Sauk village, but all had escaped with the exception of four. Ascending the stream on the twenty-fourth, they came

¹ Taught by experience, he afterwards became an able officer in the French war.

to a Winnebago village which was also deserted. Passing over the Little Fox Lake, on the twenty-fifth, they entered a small river leading to marshy ground, on the borders of which there was a large Fox village. Here again was another disappointment, for the swift-footed savages had gone many miles on their trail long before the army came in sight.

Orders were then given to advance upon the last stronghold of the enemy, near the portage of the Wisconsin, and on their arrival they found all as still as the desert. On the return of the army from this fruitless expedition, the Indian villages on the line of march were devastated, and the fort at Green Bay abandoned. The Foxes, having abandoned everything, retired to the country of the Ioways and Dahkotahs, and probably at this time they pitched their tents and hunted in the valley of the Sauk river in Minnesota.

During the year of this badly managed expedition, Father Guignas visited the Dahkotahs, and would have remained there if there had not been hostility between the Foxes and French. While travelling to the Illinois country he fell into the hands of the Kickapoos and Mascoutens, allies of the Foxes, in the month of October. He was saved from being burned to death by an aged man adopting him as a son. For five months he was in captivity. In the year 1736, while St. Pierre was the commander at Lake Pepin, Father Guignas was also there, and thought that the Dahkotahs were very friendly.

About the period of the revival of the post on Lake Pepin, an establishment was built on Lake Quinipigon, west of Lake Superior.

Veranderie, a French officer, was, at this early date, commissioned to open a northern route to the Pacific.

Proceeding westward from the Grand Portage of Lake Superior, he followed the chain of lakes which form the boundary line of Minnesota and British America, to Lake Winnipeg. Ascending the Assiniboine, he struck out on the plains, and for several days journeyed towards the Rocky Mountains. Kalm, the Swedish traveller, who saw him in Canada, says that he found on the prairies of Rupert's Land, pillars of stone.

At one place, nine hundred leagues from Montreal, he discovered a stone with characters inscribed, which the learned at Paris, where it was sent, supposed were Tartarean; but probably it was a pictograph set up by some passing war or hunting party.¹

¹ Stone heaps are seen on the prairies of Minnesota. Having written to a gentleman some years ago, to inquire of the Dahkotahs "what mean ye by these stones?" I received an interesting reply:—

Dear Sir: Your letter of the third instant, relating to the stone heaps near Red Wing, was duly received.

I am happy to comply with your request, hoping that it may lead to an accurate survey of these mounds.

In 1848 I first heard of stone heaps on the hill-tops, back of Red Wing. But business, and the natural suspicion of the Indian, prevented me from exploring. The treaty of Mendota emboldened me to visit the hills, and try to find the stone heaps. Accordingly, late last autumn, I started on foot and alone from Red Wing, following the path marked P. on the map, which I herewith trans-

mit. I left the path after crossing the second stream, and turning to the left, I ascended the first hill that I reached. This is about a mile distant from the path that leads from Fort Snelling to Lake Pepin. Here, on the brow of the hill, which was about two hundred feet high, was a heap of stones. It is about twelve feet in diameter and six in height. The perfect confusion of the stones and yet the entireness of the heap, and the denuded rocks all around, convinced me that the heap had been formed from stones lying around, picked up by the hand of man.

But *why* and *when* it had been done, were questions not so easily decided. For solving these I resolved to seek internal evidence. Prompted by the spirit of a first explorer, I soon ascended the heap; and the coldness of the day, and the

He established some six commercial posts on the line of his route, some of which are in existence to this day, and bear the same names.

His journey was ended by difficulties with the Indians, and he was obliged to return.

The Dakotahs were suspected of having molested this expedition. The king of France, writing to the

proximity of my gun, tended to suppress my dread of rattlesnakes. The stones were such that I could lift, or roll them, and soon reached a stick about two feet from the top of the heap. After descending about a foot further, I pulled the post out; and about the same place found a shank bone, about five inches long. The post was red cedar half decayed, *i. e.* one side, and rotted to a point in the ground; hence I could not tell whether it grew there or not. The bone is similar to the two which you have. I left it and the post on the heap, hoping that some one better skilled in osteology might visit the heap. The stones of the heap are magnesian limestone, which forms the upper stratum of the hills about Red Wing.

Much pleased, I started over the hill top, and was soon greeted by another silent monument of art. This heap is marked B. on the map. It is similar to the first which is marked A., only it is larger, and was so covered with a vine, that I had no success in opening it. From this point there is a fine view southward. The valleys and hills are delightful. Such hills and vales, such cairns and bushy glens, would, in my father's land, have

been the thrones and playgrounds of fairies. But I must stick to facts. I now started eastward to visit a conical appearing hill, distant about a mile and a half. I easily descended the hill, but to cross the plain and ascend another hill, "*hic labor est.*" But I was amply repaid. The hill proved to be a ridge with several stone heaps on the summit. Near one heap there is a beautiful little tree with a top like "Tam O'Shanter's" bonnet. In these heaps I found the bones which I left with you. I discovered each about half-way down the heaps.

I then descended northward about two hundred feet, crossed a valley, passed some earth mounds, and ascended another hill, and there found several more stone heaps similar to the others. In them I found no bones, nor did I see anything else worthy of particular notice at present.

If these facts should, in any measure, help to preserve correct information concerning any part of this new country, I shall be amply rewarded for writing.

Your obedient servant,
J. F. AIRON.
Kaposia, Jan. 17, 1852.

the line
his day,

the Indi-

moledsted
g to the

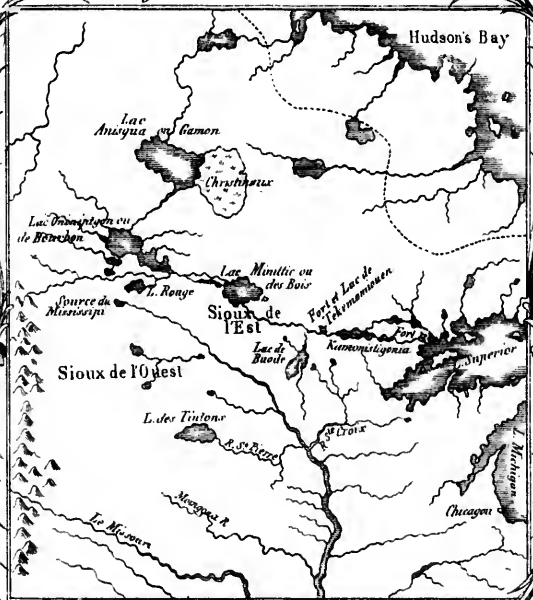
grounds of
to facts. I
visit a conti-
ant about a
y descended
e plain and
ic labor est."
The hill
several stone
near one heap
tree with a
r's" bonnet.
l the bones
I discovered
n the heaps.
ward about
ed a valley,
nds, and as-
there found
be similar to
I found no
ything else
tice at pre-

in any mea-
orrect infor-
part of this
e amply re-

ant,
F. AITON.
2.




Sauvage du Sud-Ouest de la Louisiane.



CARTE
DES NOUVELLES DÉCOUVERTES
à l'Ouest de la Nouvelle France

*Dressée sur les Mémoires de M. De l'Isle, Professeur à l'Académie
Royale des Sciences. Par Philippe Buache. — 1750.*

Drawn from the original by R. Ormsby Sweeny.



governor of Canada, under date of May tenth, 1737, says:—

“As respects the Scioux, according to what the commandant' and missionary' have written to Sieur de Beauharnois, relative to the disposition of these Indians, nothing appears to be wanting on that point. But their delay in coming down to Montreal since the time they promised to do so, must render their sentiments somewhat suspected, and nothing but facts can determine whether their fidelity can be absolutely relied on. But what must still further increase the uneasiness to be entertained in their regard, is the attack on the convoy of M. de la Veranderie.”

The Foxes having killed some Frenchmen in the Illinois country, in 1741, the governor of Canada, Marquis de Beauharnois, assembled at his house, some of the most experienced officers in the Indian service, the Baron de Longueil, La Corne, De Lignery, and others, and it was unanimously agreed, that the welfare of the French demanded the complete extermination of the Foxes, and that the movements against them should be conducted with the greatest caution.

Louis XV. was glad to hear of the determination of the governor of Canada, but he was afraid that it would not be conducted with sufficient secrecy. He, with great discernment, remarks, “If they foresee their inability to resist, they will have adopted the policy of retreating to the Scioux of the Prairies, from which point they will cause more disorder, in the colony, than if they had been allowed to remain quiet in their village.”

The officer in charge of the incursion, was Moran,³

¹ Saint Pierre.

² Guignas.

³ Probably Sieur Marin, of the French Documents.

who once had charge of the post St. Nicholas near the mouth of the Wisconsin, on the Mississippi. His strategy was not unlike that of the besiegers of ancient Troy. At that time the Fox tribe lived at the Little Butte des Morts, on the Fox river of Wisconsin. Whenever a trader's canoe hove in sight, they lighted a torch upon the bank, which was a signal for Frenchmen to land, and pay for the privilege of using the stream.

Moran having placed his men in canoes, with their guns primed, had each canoe covered with canvas, as if he was bringing into the country an outfit of merchandise, and desired to protect it from storms. When near Little Butte des Morts the party was divided, a portion proceeding by land to the rear of the Fox village, and the remainder moving up the stream.

The oarsmen having paddled the canoes within view of the Foxes, they, according to custom, planted the torch, supposing it was a trader's "brigade."¹

Curiosity brought men, women, and children to the river's bank, and as they gazed, the canoes were suddenly uncovered, and the discharge of a swivel, and volleys of musketry, were the presents received. Before they could recover from their consternation, they received "a fire in the rear" from the land party, and many were killed. The remnant retreated to the Wisconsin, twenty-one miles from Prairie du Chien, where, the next season Moran and his troops, on snow shoes, surprised them while they were engaged in a game, and slew nearly the whole settlement.²

During the winter of 1745-6, De Lusignan visited

¹ In the North-West a collect on Recollections. Vol. iii., Wis. His. of traders' canoes is called a brigade. Soc. Col.

² Snelling's North-West, Grignon's

the Dahkotahs, ordered by government to hunt up the "coureurs des bois," and withdraw them from the country. They started to return with him, but learning that they would be arrested at Mackinaw, for violation of law, they ran away. While at the villages of the Dahkotahs of the lakes and plains, the chiefs brought to this officer nineteen of their young men, bound with cords, who had killed three Frenchmen at the Illinois. While he remained with them they made peace with the Ojibways of La Pointe, with whom they had been at war for some time. On his return, four chiefs accompanied him to Montreal, to solicit pardon for their young braves.

The lessees of the trading post lost many of their peltries that winter, in consequence of a fire.

English influence produced increasing dissatisfaction among the Indians that were beyond Mackinaw. Not only were voyageurs robbed and maltreated at Sault St. Marie, and other points on Lake Superior, but even the commandant at Mackinaw was exposed to insolence, and there was no security anywhere. The Marquis de Beauharnois determined to send St. Pierre to the scene of disorder. In the language of a document of the day, he was "a very good officer, much esteemed among all the nations of those parts—none more loved and feared."

On his arrival, the savages were so cross, that he advised that no Frenchman should come to trade.

By promptness and boldness, he secured the Indians who had murdered some Frenchmen, and obtained the respect of the tribes.

While the three murderers were being conveyed in a canoe down the St. Lawrence to Quebec, in charge of a

sergeant and seven soldiers, the savages, with characteristic cunning, though manacled, succeeded in killing or drowning the guard. Cutting their irons with an axe, they sought the woods, and escaped to their own country.

"Thus," writes Galassoniere, in 1748, to Count Maurepas, "was lost in a great measure the fruit of Sieur St. Pierre's good management, and of all the fatigue I endured to get the nations who surrendered these rascals to listen to reason."

CHAPTER X.

CANADA was now fairly involved in the war with New York and the New England colonies. The Home Governments were anxious lookers on, for momentous issues depended upon the failure or success of either party.

The French knew that they must enlist the Upper Indians on their side, or lose Detroit, Mackinaw, and indeed all the keys of the valley of the Mississippi, and the region of the lakes. They, therefore, sent officers with presents to Mackinaw, to induce the tribes of the far West to unite with them in expelling the English.

It was impossible to form regiments of the North American savages, as the French of modern days have done in Algeria, or as the British with the Sepoys.

Indians can never be made to move in platoons. From youth they have marched in single file, and have only answered to the call of their inclinations, and over them their chiefs have not the slightest authority. To their capricious natures enlistment for a fixed time is repugnant. At the same time, under the guidance of colonial officers who humoured them in their whims, they frequently rendered efficient service. They were conversant with the recesses of the forest, and walked through the tangled wilderness with the same ease that

the French military officers promenaded the gardens of Paris. They discovered the trail of men with the instinct that their dogs scented the tracks of wild beasts. Adroit in an attack, they would also, amid a shower of musket balls, feel for the scalp of an enemy.

With such allies it is no wonder that New England mothers and delicate maidens turned pale when they heard that the French were coming.¹

On the twenty-third of August, 1747, Philip Le Duc arrived at Mackinaw from Lake Superior, stating that he had been robbed of his goods at Kamanistigoya,² and that the Ojibways of the lake were favourably disposed toward the English. The Dahkotahs were also becoming unruly in the absence of French officers.

In the few weeks after Le Duc's robbery, St. Pierre left Montreal to become commandant at Mackinaw, and Vercheres was appointed for the post at Green Bay.

On the twenty-first of June of the next year, La Ronde started for La Pointe, and La Veranderie for West Sea³—Fond du Lac, Minnesota.

For several years there was constant dissatisfaction among the Indians, but under the influence of Sieur Marin, who was in command at Green Bay in 1753, tranquillity was in a measure restored.

	¹ The following are some of the arrivals in a few weeks at Montreal, in 1746.	July 23—31	Ottawas of Detroit.	Aug. 6,	40 Ottawas of the Fork.
				" 10,	65 Mississagues.
				" "	80 Algonkins and Népisinges.
	July 31,	16 Folles Avoines for war.		" "	14 Sauteurs.
	" "	14 Kiskakone	" "	" 22,	38 Ottawas of Detroit.
	" "	4 Scioux, to ask for a commandant.		" "	17 Sauteurs
				" "	24 Hurons.
	Aug. 2,	50 Pottowattamies for war.		" "	14 Poutewatamis.
	" "	15 Puans	" "	"	² Pigeon river, part of northern boundary of Minnesota.
	" "	10 Illinois	" "	"	³ Carver's map calls it West Bay.
	" 6.	50 Ottawas of Mackinaw.			

As the war between England and France, in America became desperate, the officers of the north-western posts were called into action, and stationed nearer the enemy.

Legardeur de St. Pierre, whose name some thought was formerly attached to the river from which the state of Minnesota derives its name, was in command of a rude post in Erie county, Pennsylvania, in December, 1753, and to him Washington, then just entering upon manhood, bore a letter from Governor Dinwiddie of Virginia.¹

On the ninth of July, 1755, Beaujeu and De Lignery, who had pursued so unsuccessfully the Foxes, in the valley of the Wisconsin, in 1728, were at Fort Duquesne, and marched out of the fort with soldiers, Canadians, and Indians, to seek an ambush, but about noon, before reaching the desired spot, they met the enemy under Braddock, who discharged a galling fire from their artillery, by which Beaujeu was killed. The sequel, which led to the memorable defeat of Braddock, is familiar to all who have read the life of Washington.

Under Baron Dieskaw, St. Pierre commanded the Indians, in September, 1755, during the campaign on Lake Champlain, where he fell gallantly fighting the English, as did his commander. The Reverend Claude Cocquard, alluding to the French defeat, in a letter to his brother, remarks:—

“We lost, on that occasion, a brave officer, M. de St. Pierre, and had his advice, as well as that of several other Canadian officers been followed, Jonckson² was irretrievably destroyed, and we should have been spared the trouble we have had this year.”

¹ St. Pierre's reply was manly and dignified. See Pennsylvania Colonial Records, v. 715.

² Johnson.

Other officers who had been stationed on the borders of Minnesota, also distinguished themselves during the French war. The Marquis Montcalm, in camp at Ticonderoga, on the twenty-seventh of July, 1757, writes to Vaudreuil, Governor of Canada.

“Lientenant Marin, of the Colonial troops, who has exhibited a rare audacity, did not consider himself bound to halt, although his detachment of about four hundred men was reduced to about two hundred, the balance having been sent back on account of inability to follow. He carried off a patrol of ten men, and swept away an ordinary guard of fifty, like a wafer; went up to the enemy's camp, under Fort Lydius (Edward), where he was exposed to a severe fire, and retreated like a warrior. He was unwilling to amuse himself making prisoners; he brought in only one, and thirty-two scalps, and must have killed many men of the enemy, in the midst of whose ranks it was neither wise nor prudent to go in search of scalps. The Indians generally all behaved well. * * * * * The Outaouais, who arrived with me, and whom I designed to go on a scouting party towards the lake, had conceived a project of administering a corrective to the English barges. * * * On the day before yesterday, your brother formed a detachment to accompany them. I arrived at his camp on the evening of the same day. Lientenant de Corbiere, of Colonial troops, was returning in consequence of a misunderstanding, and as I knew the zeal and intelligence of that officer, I made him set out with a new instruction to rejoin Messrs. de Langlade¹ and Hertel de Chantly. They remained in ambush all day

¹ This officer has relatives in Wisconsin. His life is in Grignon's Recollections, and an interesting sketch of Wis. Hist. Soc. Collections, vol. iii.

and night yesterday; at break of day the English appeared on Lake St. Sacrament (Champlain), to the number of twenty-two barges, under the command of Sieur Parker. The whoops of our Indians impressed them with such terror that they made but feeble resistance, and only two barges escaped."

After De Corbiere's victory on Lake Champlain, a large French army was collected at Ticonderoga, with which there were many Indians from the tribes of the North-west,² and the Ioways appeared for the first time in the east.

It is an interesting fact that the English officers who

INDIANS OF THE UPPER COUNTRY.	OFFICERS.
Tetes de Boule	3
Outaouais Kiskakons	94 De Langlade.
" Sinagos	35 Florimont.
" of the Forks	70 Herbin.
" of Mignogan	10 Abbe Matavet.
" of Beaver Island	44 Sulpitian.
" of Detroit	80
" of Saginaw	54
Sauteurs of Chagoamigon	33 La Plante.
" of Beaver	23 De Lorimer.
" of Coasekimagen	14 Chesne, Interpreter.
" of the Carp	37
" of Cabibonkè	50
Poutouatamis of St. Joseph	70
" of Detroit	18
Folles Avoines of Orignal	62
" of the Chat	67
Miamis	15
Puans of the Bay	48 De Taily, Interpreter
Ayeouais (Ioways)	10
Foxes	20 Marin, Langus.
Ouillas	10 Reaume, Interpreter.
Sacs	33
Loups	5

were in frequent engagements with St. Pierrè, Lusignan, Marin, Langlade, and others, became the pioneers of the British, a few years afterwards, in the occupation of the outposts on the Lakes, and in the exploration of Minnesota.

Rogers, the celebrated captain of rangers, subsequently commander of Mackinaw, and Jonathan Carver, the first British explorer of Minnesota, were both on duty at Lake Champlain—the latter narrowly escaping at the battle of Fort George.

On Christmas eve, 1757, Rogers approached Fort Ticonderoga, to fire the out-houses, but was prevented by discharge of the cannons of the French.

He contented himself with killing fifteen beeves, on the horns of one of which he left a laconic and amusing note, addressed to the commander of the post.¹

On the thirteenth of March, 1758, Durantaye, formerly at Mackinaw, had a skirmish with Rogers. Both had been trained on the frontier, and they met "as Greek met Greek." The conflict was fierce, and the French victorious. The Indian allies, finding a scalp of a chief underneath an officer's jacket, were furious, and took one hundred and fourteen scalps in return. When the French returned, they supposed that Captain Rogers was among the killed.

At Quebec, when Montcalm and Wolfe fell, there were Ojibways present, assisting the French.

The Indians, returning from the expeditions against

¹ "I am obliged to you, Sir, for the repose you have allowed me to take; my compliments to the Marquis du Montcalm. ROGERS, Commandant Independent Companies." *I thank you for the fresh meat you have sent me, I request you to present*

the English were attacked with small-pox, and many died at Mackinaw.

On the eighth of September, 1760, the French delivered up all their posts in Canada. A few days after the capitulation at Montreal, Major Rogers was sent with English troops, to garrison the posts of the distant North-west.

On the eighth of September, 1761, a year after the surrender, Captain Belfour, of the eightieth regiment of the British army, left Detroit, with a detachment, to take possession of the French forts at Mackinaw and Green Bay. Twenty-five soldiers were left at Mackinaw, in command of Lieutenant Leslie, and the rest sailed to Green Bay, where they arrived on the twelfth of October. The fort had been abandoned for several years, and was in a dilapidated condition. In charge of it, there was left a lieutenant, a corporal, and fifteen soldiers. Two English traders arrived at the same time—McKay from Albany, and Goddard from Montreal.

On the first of March, 1763, twelve Dahkotch warriors arrived at the fort, and proffered the friendship of the nation. They told the English officer, with warmth, that if the Ojibways, or other Indians, wished to obstruct the passage of the traders coming up, to send them a belt, and they would come and cut them off, as all Indians were their slaves or dogs. They then produced a letter written by Penneshaw, a French trader, who had been permitted, the year before, to go to their country. On the nineteenth of June, Penneshaw returned from his trading expedition among the Dahkotchahs. By his influence the nation was favourably affected toward the English. He brought with him a

pipe from them, with a request that traders might be sent to them.¹

¹ Extracts from the journal of Lt. Gorell, an English officer at Green Bay, Wis. His. Coll. vol. i.

"On March 1, 1763, twelve warriors of the Soss came here. It is certainly the greatest nation of Indians ever yet found. Not above two thousand of them were ever armed with fire-arms, the rest depending entirely on bows and arrows, which they use with more skill than any other Indian nation in America. They can shoot the wildest and largest beasts in the woods at seventy or one hundred yards distant. They are remarkable for their dancing, and the other nations take the fashions from them. * * * * This nation is always at war with the Chippewas, those who destroyed Mishamakinak. They told me with warmth that if ever the Chippewas or any other Indians wished to obstruct the passage of the traders coming up, to send them word, and they would come and cut them off from the face of the earth, as all Indians were their slaves or dogs. I told them I was glad to see them, and hoped to have a lasting peace with them. They then gave me a letter wrote in French, and two belts of wampum from their king, in which he expressed great joy on hearing of there being English at his post. The letter was written by a French trader, whom I had allowed to go among them last fall, with a promise of his

behaving well, which he did, better than any Canadian I ever knew. *

* * * With regard to traders, I told them I would not allow any to go amongst them, as I then understood they lay out of the government of Canada, but made no doubt they would have traders from the Mississippi in the spring. They went away extremely well pleased. 'June 14th, 1763, the traders came down from the Sack country, and confirmed the news of Landisng and his son being killed by the French. There came with the traders some Puans and four young men, with one chief of the Avoy (Ioway) nation to demand traders.' * * * *

"On the nineteenth, a deputation of Winnebagoes, Sacs, Foxes, and Menominees arrived with a Frenchman named Pennensha. This Pennensha is the same man who wrote the letter the Soss brought with them in French, and at the same time held council with that great nation in favour of the English, by which he much promoted the interest of the latter, as appeared by the behaviour of the Soss. He brought with him a pipe from the Soss, desiring that as the road is now clear, they would by no means allow the Chippewas to obstruct it, or give the English any disturbance, or prevent the traders from coming up to them. If they did so they would send all their warriors and cut them off."

CHAPTER XI.

THOUGH the treaty of 1763, made at Versailles, between France and England, ceded all the territory comprised within the limits of Wisconsin and Minnesota to the latter power, the English did not for a long time obtain a foothold.

The French traders having purchased wives from the Indian tribes, they managed to preserve a feeling of friendship towards their king, long after the trading posts at Green Bay and Sault St. Marie had been discontinued.

The price paid for peltries by those engaged in the fur trade at New Orleans, was also higher than that which the British could afford to give, so that the Indians sought for French goods in exchange for their skins.

Finding it useless to compete with the French of the lower Mississippi, the English government established no posts of trade or defence beyond Mackinaw. The country west of Lake Michigan appears to have been trodden by but few British subjects, previous to him who forms the subject of the present chapter, and whose name has become somewhat famous in consequence of his heirs having laid claim to the site of St. Paul, and many miles adjacent.

Jonathan Carver was a native of Connecticut. It has been asserted that he was a lineal descendant of John Carver, the first governor of Plymouth colony; but the only definite information that the writer can obtain concerning his ancestry is, that his grandfather, William Carver, was a native of Wigan, Lancashire, England, and a captain in King William's army during the campaign in Ireland, and for meritorious services received an appointment as an officer of the colony of Connecticut.

His father was a justice of the peace in the new world, and in 1732, at Stillwater, or Canterbury, Connecticut, the subject of this sketch was born. At the early age of fifteen he was called to mourn the death of his father. He then commenced the study of medicine, but his roving disposition could not bear the confines of a doctor's office, and feeling, perhaps, that his genius would be cramped by pestle and mortar, at the age of eighteen he purchased an ensign's commission in one of the regiments Connecticut raised during the French war. He was of medium stature, and of strong mind and quick perceptions.

In the year 1757, he was present at the massacre of Fort William Henry, and narrowly escaped with his life.

After the peace of 1763, between France and England, was declared, Carver conceived the project of exploring the North-west. Leaving Boston in the month of June, 1766, he arrived at Mackinaw, then the most distant British post, in the month of August. Having obtained a credit on some French and English traders from Major Rogers, the officer in command, he started with them on the third day of September. Pursuing the usual route to Green Bay, they arrived there on the eighteenth.

The French fort at that time was standing, though much decayed. It was, some years previous to his arrival, garrisoned for a short time by an officer and thirty English soldiers, but they having been captured by the Menominees, it was abandoned.

In company with the traders he left Green Bay on the twentieth, and ascending Fox river, arrived on the twenty-fifth at an island at the east end of Lake Winnebago, containing about fifty acres.

Here he found a Winnebago village of fifty houses. He asserts that a woman was in authority. In the month of October the party was at the portage of the Wisconsin, and descending that stream, they arrived, on the ninth, at a town of the Sauks. While here he visited some lead mines about fifteen miles distant. An abundance of lead was also seen in the village, that had been brought from the mines.

On the tenth they arrived at the first village of the "Ottigaumies" (Foxes), and about five miles before the Wisconsin joins the Mississippi, he perceived the remnants of another village, and learned that it had been deserted about thirty years before, and that the inhabitants, soon after their removal, built a town on the Mississippi, near the mouth of the "Ouisconsin," at a place called by the French La Prairie les Chiens, which signified the Dog Plains. It was a large town, and contained about three hundred families. The houses were built after the Indian manner, and pleasantly situated on a dry rich soil.

He saw here many horses of a good size and shape. This town was the great mart where all the adjacent tribes, and where those who inhabit the most remote branches of the Mississippi, annually assemble about

the latter end of May, bringing with them their furs to dispose of to the traders. But it is not always that they conclude their sale here. This was determined by a general council of the chiefs, who consulted whether it would be more conducive to their interest to sell their goods at this place, or to carry them on to Louisiana or Mackinaw.

At a small stream called Yellow river, opposite Prairie du Chien, the traders who had thus far accompanied Carver took up their residence for the winter.

From this point he proceeded in a canoe, with a Canadian voyageur and a Mohawk Indian, as companions.

Just before reaching Lake Pepin, while his attendants were one day preparing dinner, he walked out and was struck with the peculiar appearance of the surface of the country, and thought it was the site of some vast artificial earth-work.

It is a fact, worthy of remembrance, that he was the first to call the attention of the civilized world to the existence of ancient monuments in the Mississippi valley. We give his own description:—

“On the first of November I reached Lake Pepin, a few miles below which I landed, and, whilst the servants were preparing my dinner, I ascended the bank to view the country. I had not proceeded far before I came to a fine, level, open plain, on which I perceived, at a little distance, a partial elevation, that had the appearance of entrenchment. On a nearer inspection, I had greater reason to suppose that it had really been intended for this many centuries ago. Notwithstanding it was now covered with grass, I could plainly see that it had once been a breast-work of about four feet in

height, extending the best part of a mile, and sufficiently capacious to cover five thousand men. Its form was somewhat circular, and its flanks reached to the river.

“Though much defaced by time, every angle was distinguishable, and appeared as regular and fashioned with as much military skill as if planned by Vauban himself. The ditch was not visible; but I thought, on examining more curiously, that I could perceive there certainly had been one. From its situation, also, I am convinced that it must have been designed for that purpose. It fronted the country, and the rear was covered by the river, nor was there any rising ground for a considerable way that commanded it; a few straggling lakes were alone to be seen near it. In many places small tracks were worn across it by the feet of the elks or deer, and from the depth of the bed of earth, by which it was covered, I was able to draw certain conclusions of its great antiquity. I examined all the angles, and every part with great attention, and have often blamed myself since, for not encamping on the spot, and drawing an exact plan of it. To show that this description is not the offspring of a heated imagination, or the chimerical tale of a mistaken traveller, I find, on inquiry, since my return, that Mons. St. Pierre and several traders have, at different times, taken notice of similar appearances, upon which they have formed the same conjectures, but without examining them so minutely as I did. How a work of this kind could exist in a country that has hitherto (according to the generally received opinion) been the seat of war to untutored Indians alone, whose whole stock of military knowledge has only, till within two centuries, amounted to drawing the bow, and whose

only breastwork, even at present, is the thicket, I know not. I have given as exact an account as possible of this singular appearance, and leave to future explorers, of those distant regions, to discover whether it is a production of nature or art. Perhaps the hints I have here given, might lead to a more perfect investigation of it, and give us very different ideas of the ancient state of realms, that we at present believe to have been, from the earliest period, only the habitations of savages."

Lake Pepin excited his admiration, as it has that of every traveller since his day, and here he remarks: "I observed the ruins of a French factory, where it is said Captain St. Pierre resided, and carried on a very great trade with the Naudowessies, before the reduction of Canada."

Carver's first acquaintance with the Dakotahs commenced near the river St. Croix. It would seem that the erection of trading posts on Lake Pepin had enticed them from their old residence on Rum river and Mille Lac.

He says: "Near the river St. Croix, reside bands of the Naudowessie Indians, called the River Bands. This nation is composed at present of eleven bands. They were originally twelve, but the Assinipoils, some years ago, revolting and separating themselves from the others, there remain only at this time eleven. Those I met here are termed the River Bands, because they chiefly dwell near the banks of this river; the other eight are generally distinguished by the title of Naudowessies of the Plains, and inhabit a country more to the westward. The name of the former are Nehogatawonaahs, the Mawtawbauntowahs, and Shashweentowahs.

Arriving at what is now a suburb of the capital of Minnesota, he continues, "about thirteen miles below the Falls of St. Anthony, at which I arrived the tenth day after I left Lake Pepin, is a remarkable cave of an amazing depth. The Indians term it Wakon-teebe (Wakan-tipi). The entrance into it is about ten feet wide, the height of it five feet. The arch within is near fifteen feet high, and about thirty feet broad; the bottom consists of fine clear sand. About thirty feet from the entrance, begins a lake, the water of which is transparent, and extends to an unsearchable distance, for the darkness of the cave prevents all attempts to acquire a knowledge of it. I threw a small pebble toward's the interior part of it with my utmost strength; I could hear that it fell into the water, and, notwithstanding it was of a small size, it caused an astonishing and terrible noise, that reverberated through all those gloomy regions. I found in this cave many Indian hieroglyphics, which appeared very ancient, for time had nearly covered them with moss, so that it was with difficulty I could trace them. They were cut in a rude manner upon the inside of the wall, which was composed of a stone so extremely soft that it might be easily penetrated with a knife; a stone everywhere to be found near the Mississippi.

"At a little distance from this dreary cavern, is the burying-place of several bands of the Naudowessie Indians. Though these people have no fixed residence, being in tents, and seldom but a few months in one spot, yet they always bring the bones of the dead to this place.¹

¹ The cave has been materially altered by nearly a century's work of those effective tools, frost, water, and the atmosphere. Years ago the top fell in, but on the side walls, not covered by debris, pictographs gray

"Ten miles below the Falls of St. Anthony, the river St. Pierre, called by the natives Wadapaw Menesotor, falls into the Mississippi from the west. It is not mentioned by Father Hennepin, though a large, fair river. This omission, I consider, must have proceeded from a small island (Faribault's), that is situated exactly in its entrance."

When he reached the Minnesota river, the ice became so troublesome that he left his canoe in the neighbourhood of what is now the ferry, and walked to St. Anthony, in company with a young Winnebago chief, who had never seen the curling waters. The chief, on reaching the eminence some distance below Cheever's, began to invoke his gods, and offer oblations to the spirit in the waters.

"In the middle of the Falls stands a small island, about *forty feet* broad, and somewhat longer, on which grow a few cragged hemlock and spruce trees, and about half way between this island and the eastern shore, is a rock, lying at the very edge of the Falls, in an oblique position, that appeared to be about five or six feet broad, and thirty or forty long. At a little distance below the

with age, are visible. In 1817, the present mouth of the cave was so covered up, that Major Long, to use a vulgarism, was obliged to "creep on all fours" to enter. In 1820, it seems to have been closed, as Schoolcraft describes another cave three miles above, as Carver's. Feathers-tonhaugh made the same mistake.

In 1837 Nicollet the astronomer and his assistants, worked many hours and entered the little cavity that remained.

It is now walled up and used as a root-house by the owner of the land.

On the bluff above are numerous mounds. Under the supervision of the writer, one eighteen feet high and two hundred and sixty feet in circumference at the base, was opened to the depth of three or four feet. Fragments of skull, which crumbled on exposure, and perfect shells of human teeth, the interior entirely decayed, were found.

Falls, stands a small island of about an acre and a half, on which grow a great number of oak trees."

From this description, it would appear that the little island, now some distance in front of the Falls, was once in the very midst, and shows that a constant recession has been going on, and that in ages long past, they were not far from the Minnesota river. A century hence, if the wearing of the last five years is any criterion, the Falls will be above the town of St. Anthony.

No description is more glowing than Carver's, of the country adjacent:—

"The country around them is extremely beautiful. It is not an uninterrupted plain, where the eye finds no relief, but composed of many gentle ascents, which in the summer are covered with the finest verdure, and interspersed with little groves that give a pleasing variety to the prospect. On the whole, when the Falls are included, which may be seen at the distance of four miles, a more pleasing and picturesque view I believe cannot be found throughout the universe."

He arrived at the Falls on the seventeenth of November, 1766, and appears to have ascended as far as Elk river.

On the twenty-fifth of November, he had returned to the place opposite the Minnesota, where he had left his canoe, and this stream as yet not being obstructed with ice, he commenced its ascent, with the colours of Great Britain flying at the stern of his canoe. There is no doubt that he entered this river, but how far he explored it cannot be ascertained. He speaks of the Rapids near Shokopay, and asserts that he went as far as two hundred miles beyond Mendota. He remarks:—

"On the seventh of December, I arrived at the utmost

extent of my travels towards the West, where I met a large party of the Naudowessie Indians, among whom I resided some months."

After speaking of the upper bands of the Dahkotahs and their allies, he adds that he "left the habitations of the hospitable Indians the latter end of April, 1767, but did not part from them for several days, as I was accompanied on my journey by near three hundred of them to the mouth of the river St. Pierre. At this season these bands annually go to the great cave (Dayton's Bluff), before mentioned."

When he arrived at the great cave, and the Indians had deposited the remains of their deceased friends in the burial-place that stands adjacent to it, they held their great council, to which he was admitted.

When the Naudowessies brought their dead for interment to the great cave (St. Paul), I attempted to get an insight into the remaining burial rites, but whether it was on account of the stench which arose from so many bodies, or whether they chose to keep this part of their custom secret from me, I could not discover. I found, however, that they considered my curiosity as ill-timed, and therefore I withdrew. * * *

One formality among the Naudowessies in mourning for the dead, is very different from any mode I observed in the other nations through which I passed. The men, to show how great their sorrow is, pierce the flesh of their arms above the elbows with arrows, and the women cut and gash their legs with sharp broken flints till the blood flows very plentifully. * * * * *

After the breath is departed, the body is dressed in the same attire it usually wore, his face is painted, and he is seated in an erect posture on a mat or skin, placed

in the middle of the hut, with his weapons by his side. His relatives seated around, each harangued in turn the deceased; and, if he has been a great warrior, recounts his heroic actions nearly to the following purport, which in the Indian language is extremely poetical and pleasing:—

“You still sit among us, brother, your person retains its usual resemblance, and continues similar to ours, without any visible deficiency, except it has lost the power of action! But whither is that breath flown, which a few hours ago sent up smoke to the Great Spirit? Why are those lips silent that lately delivered to us expressions and pleasing language? Why are those feet motionless that a short time ago were fleetier than the deer on yonder mountains? Why useless hang those arms that could climb the tallest tree, or draw the toughest bow? Alas! every part of that frame which we lately beheld with admiration and wonder, is now become as inanimate as it was three hundred years ago! We will not, however, bemoan thee as if thou wast for ever lost to us, or that thy name would be buried in oblivion—thy soul yet lives in the great country of Spirits with those of thy nation that have gone before thee; and, though we are left behind to perpetuate thy fame, we shall one day join thee.

“Actuated by the respect we bore thee whilst living, we now come to tender thee the last act of kindness in our power; that thy body might not lie neglected on the plain and become a prey to the beasts of the field or fowls of the air, we will take care to lay it with those of thy predecessors who have gone before thee; hoping at the same time that thy spirit will feed with their

spirits and be ready to receive ours when we shall also arrive at the great country of souls."

For this speech Carver is principally indebted to his imagination, but it is well conceived, and suggested one of Schiller's poems.¹

It appears from other sources that Carver's visit to the Dakotahs was of some effect in bringing about friendly intercourse between them and the commander of the English force at Mackinaw.

The earliest mention of the Dakotahs, in any public British documents that we know of, is in the correspondence between Sir William Johnson, Superintendent of Indian Affairs for the Colony of New York, and General Gage, in command of the forces.

On the eleventh of September, less than six months after Carver's speech at Dayton's Bluff, and the departure of a number of chiefs to the English fort at Mackinaw, Johnson writes to General Gage:—"Though I wrote to you some days ago, yet I would not mind saying something again on the score of the vast expenses incurred, and, as I understand, still incurring at Michilimackinac, chiefly on pretence of making a peace between the Sioux and Chippeweighs, with which I think we have very little to do, in good policy or otherwise."

Sir William Johnson, in a letter to Lord Hillsborough, one of his Majesty's ministers, dated August seventeenth, 1768, again refers to the subject:—

"Much greater part of those who go a trading are men of such circumstances and disposition as to venture their persons everywhere for extravagant gains, yet the

¹ For translations of Schiller, see Chapter III. p. 89.

consequences to the public are not to be slighted, as we may be led into a general quarrel through their means. The Indians in the part adjacent to Michilimackinac have been treated with at a very great expense for some time previous.

“Major Rodgers brings a considerable charge against the former for mediating a peace between some tribes of the Sioux and some of the Chippeweighs, which, had it been attended with success, would only have been interesting to a very few French, and others, that had goods in that part of the Indian country, but the contrary has happened, and they are now more violent, and war against one another.”

Though a wilderness of over one thousand miles intervened between the Falls of St. Anthony and the white settlements of the English, Carver was impressed with the idea that the state now organized under the name of Minnesota, on account of its beauty and fertility, would attract settlers.

Speaking of the advantages of the country, he says that the future population will be “able to convey their produce to the seaports with great facility, the current of the river from its source to its entrance into the Gulf of Mexico, being extremely favourable for doing this in small craft. *This might also in time be facilitated by canals or shorter cuts, and a communication opened by water with New York, by way of the Lakes.*”

The subject of this sketch was also confident that a route could be discovered by way of the Minnesota river, which “would open a passage for conveying intelligence to China, and the English settlements in the East Indies.”

Carver, having returned to England, interested Whit-

worth, a member of Parliament, in the Northern route. Had not the American Revolution commenced, they proposed to have built a fort at Lake Pepin, to have proceeded up the Minnesota, until they found, as they supposed they could, a branch of the Missouri, and from thence journeying over the summit of lands, until they came to a river which they called Oregon, they expected to descend to the Pacific.

Carver, in common with other travellers, had his theory in relation to the origin of the Dahkotahs. He supposed that they came from Asia. He remarks, "But this might have been at different times and from various parts—from Tartary, China, Japan, for the inhabitants of these places resemble each other. * * * *

"It is very evident that some of the names and customs of the American Indians resemble those of the Tartars, and I make no doubt but that in some future era, and this not very distant, it will be reduced to certainty that during some of the wars between the Tartars and the Chinese, a part of the inhabitants of the northern provinces were driven from their native country, and took refuge in some of the isles before mentioned, and from thence found their way into America. * * * * *

"Many words are used both by the Chinese and Indians which have a resemblance to each other, not only in their sound but in their signification. The Chinese call a slave Shungo; and the Naudowessie Indians, whose language, from their little intercourse with the Europeans, is least corrupted, term a dog Shungush (Shoankah). The former denominate our species of their tea Shoushong; the latter call their tobacco Shousas-sau (Chanshasha). Many other of the words used

by the Indians contain the syllables *che*, *chaw*, and *chu*, after the dialect of the Chinese." The comparison of languages has become a rich source of historical knowledge, yet very many of the analogies traced are fanciful. The remark of Humboldt in "Cosmos" is worthy of remembrance:—"As the structure of American idioms appears remarkably strange to nations speaking the modern languages of Western Europe, and who readily suffer themselves to be led away by some accidental analogies of sound, theologians have generally believed that they could trace an affinity with the Hebrew, Spanish colonists with the Basque and the English, or French settlers with Gaelic, Erse, or the Bas Breton. I one day met on the coast of Peru, a Spanish naval officer and an English whaling captain, the former of whom declared that he had heard Basque spoken at Tahiti; the other, Gaelic or Erse at the Sandwich Islands."

Carver became very poor while in England, and was a clerk in a lottery office. He died in 1780, and left a widow, two sons, and five daughters, in New England, and also a child by another wife that he had married in Great Britain.

After his death a claim was urged for the land upon which the capital of Minnesota now stands, and for many miles adjacent. As there are still many persons who believe that they have some right through certain deeds purporting to be from the heirs of Carver, it is a matter worthy of an investigation.

Carver says nothing in his book of travels in relation to a grant from the Dahkotahs, but after he was buried, it was asserted that there was a deed belonging to him in existence, conveying valuable lands, and that said

deed was executed at the cave now in the eastern suburbs of Saint Paul.¹

The original deed was never exhibited by the assignees of the heirs. By his English wife Carver had one child, a daughter Martha, who was cared for by Sir Richard and Lady Pearson. In time she eloped and married a sailor. A mercantile firm in London, thinking that money could be made, induced the newly married couple, the day after the wedding, to convey the grant to them, with the understanding that they were to have a tenth of the profits.

The merchants despatched an agent by the name of Clarke to go to the Dakotahs, and obtain a new deed; but on his way he was murdered in the State of New York.

¹ DEED PURPORTING TO HAVE BEEN GIVEN AT THE CAVE IN THE BLUFF BELOW ST. PAUL.

"To Jonathan Carver, a Chief under the most mighty and potent George the Third King of the English, and other nations, the fame of whose warriors has reached our ears, and has now been fully told us by our good brother Jonathan, aforesaid, whom we rejoice to have come among us, and bring us good news from his country.

"We, Chiefs of the Nadowessies, who have hereunto set our seals, do by these presents, for ourselves and heirs forever, in return for the aid and other good services done by the said Jonathan to ourselves and allies, give, grant, and convey to him, the said Jonathan, and to his heirs and assigns forever, the whole of a certain tract of territory of land, bounded

as follows, viz: from the Falls of St. Anthony, running on east bank of the Mississippi, nearly south-east, as far as Lake Pepin, where the Chippewa joins the Mississippi, and from thence eastward, five days travel accounting twenty English miles per day, and from thence again to the Falls of St. Anthony, on a direct straight line. We do for ourselves, heirs, and assigns, forever give unto the said Jonathan, his heirs and assigns, with all the trees, rocks, and rivers therein, reserving the sole liberty of hunting and fishing on land not planted or improved by the said Jonathan, his heirs and assigns, to which we have affixed our respective seals.

"At the Great Cave, May 1st, 1767."

"Signed, HAWNOPAWJATIN.
OTOHTONGOOMLISHEAW.

In the year 1794, the heirs of Carver's American wife, in consideration of fifty thousand pounds sterling, conveyed their interest in the Carver grant to Edward Houghton of Vermont. In the year 1806, Samuel Peters,¹ who had been a tory and an Episcopal minister during the Revolutionary war, alleges, in a petition to Congress, that he had also purchased of the heirs of Carver their rights to the grant.

Before the Senate Committee, the same year, he testified as follows:—

“In the year 1774, I arrived there (London), and met Captain Carver. In 1775, Carver had a hearing before the king, praying his majesty's approval of a deed of land dated May first, 1767, and sold and granted to him by the Naudowissies. The result was his majesty approved of the exertions and bravery of Captain Carver among the Indian nations, near the Falls of St. Anthony, in the Mississippi, gave to said Carver 1373*l.* 13*s.* 8*d.* sterling, and ordered a frigate to be prepared, and a transport ship to carry one hundred and fifty men, under command of Captain Carver, with four others as a committee, to sail next June to New Orleans, and then to ascend the Mississippi to take possession of said territory conveyed to Captain Carver, but the battle of Bunker Hill prevented.”²

In 1821, General Leavenworth, having made inquiries of the Dahkotahs, in relation to the alleged claim, addressed the following to the commissioner of the land office:—

¹ Said to have been the author of the great-grandson of Governor John a fictitious work called “*Connecticut Carver, the first Chief Magistrate of Blue Laws.*” Plymouth Colony.

² Peters also testified that he was

“ Sir:—Agreeably to your request, I have the honour to inform you what I have understood from the Indians of the Sioux Nation, as well as some facts within my own knowledge, as to what is commonly termed Carver’s Grant. The grant purports to be made by the chiefs of the Sioux of the Plains, and one of the chiefs uses the sign of a serpent, and the other a turtle, purporting that their names are derived from those animals.

“ The land lies on the east side of the Mississippi. The Indians do not recognise or acknowledge the grant to be valid, and they among others assign the following reasons:—

“ 1. The Sioux of the Plains never owned a foot of land on the east side of the Mississippi. The Sioux Nation is divided into two grand divisions, viz: The Sioux of the Lake, or perhaps more literally Sioux of the River, and Sioux of the Plain. The former subsists by hunting and fishing, and usually move from place to place by water, in canoes, during the summer season, and travel on the ice in the winter, when not on their hunting excursions. The latter subsist entirely by hunting, and have no canoes, nor do they know but little about the use of them. They reside in the large prairies west of the Mississippi, and follow the buffalo, upon which they entirely subsist; these are called Sioux of the Plain, and never owned land east of the Mississippi.

“ 2. The Indians say they have no knowledge of any such chiefs, as those who have signed the grant to Carver, either amongst the Sioux of the River, or Sioux of the Plain. They say that if Captain Carver did ever obtain a deed or grant, it was signed by some foolish young men who were not chiefs, and who were not

authorized to make a grant. Among the Sioux of the River there are no such names.

"3. They say the Indians never received anything for the land, and they have no intention to part with it, without a consideration. From my knowledge of the Indians, I am induced to think they would not make so considerable a grant, and have it go into full effect, without receiving a substantial consideration.

"4. They have, and ever have had, the possession of the land, and intend to keep it. I know that they are very particular in making every person who wishes to cut timber on that tract, obtain their permission to do so, and to obtain payment for it. In the month of May last, some Frenchmen brought a large raft of red cedar timber out of the Chippewa river, which timber was cut on the tract before mentioned. The Indians at one of the villages on the Mississippi, where the principal chief resided, compelled the Frenchmen to land the raft, and would not permit them to pass until they had received pay for the timber; and the Frenchmen were compelled to leave their raft with the Indians until they went to Prairie du Chien, and obtained the necessary articles, and made the payment required."

On the twenty-third of January, 1823, the Committee of Public Lands made a report on the claim to the Senate, which, to every disinterested person, is entirely satisfactory. After stating the facts of the petition, the report continues:—

"The Rev. Samuel Peters, in his petition, further states that Lefei, the present Emperor of the Sioux and Naudowessies, and Red Wing, a Sachem, the heirs and successors of the two grand chiefs who signed the said deed to Captain Carver, have given satisfactory and

positive proof, that they allowed their ancestors' deed to be genuine, good, and valid, and that Captain Carver's heirs and assigns are the owners of said territory, and may occupy it free of all molestation.

"The committee have examined and considered the claims thus exhibited by the petitioners, and remark that the original deed is not produced, nor any competent legal evidence offered, of its execution; nor is there any proof that the persons, whom it is alleged made the deed, were the chiefs of said tribe, nor that (if chiefs) they had authority to grant and give away the land belonging to their tribe. The paper annexed to the petition, as a copy of said deed, has no subscribing witnesses; and it would seem impossible at this remote period, to ascertain the important fact, that the persons who signed the deed comprehended and understood the meaning and effect of their act.

"The want of proof as to these facts, would interpose in the way of the claimants insuperable difficulties. But, in the opinion of the committee, the claim is not such as the United States are under any obligation to allow, even if the deed were proved in legal form.

"The British government, before the time when the alleged deed bears date, had deemed it prudent and necessary, for the preservation of peace with the Indian tribes under their sovereignty, protection, and dominion, to prevent British subjects from purchasing lands from the Indians; and this rule of policy was made known and enforced by the proclamation of the king of Great Britain, of seventh October, 1763, which contains an express prohibition.

"Captain Carver, aware of the law, and knowing that such a contract could not vest the legal title in him,

applied to the British government to ratify and confirm the Indian grant, and though it was competent for that government then to confirm the grant, and vest the title of said land in him, yet, from some cause, that government did not think proper to do it.

“The territory has since become the property of the United States, and an Indian grant, not good against the British government, would appear to be not binding upon the United States government.

“What benefit the British government derived from the services of Captain Carver, by his travels and residence among the Indians, that government alone could determine, and alone could judge what remuneration those services deserved.

“One fact appears from the declaration of Mr. Peters, in his statement in writing, among the papers exhibited, namely, that the British government did give Captain Carver the sum of one thousand three hundred and seventy-five pounds six shillings and eight pence sterling.¹ To the United States, however, Captain Carver rendered no services which could be assumed as any equitable ground for the support of the petitioners' claim.

“The committee being of opinion that the United States are not bound, in law or equity, to confirm the said alleged Indian grant, recommend the adoption of the following resolution:—

“*Resolved*, that the prayer of the petitioners ought not to be granted.”

¹ Lord Palmerston stated in 1839, papers, showing any ratification of that no trace could be found in the the Carver grant. records of the British office of state

CHAPTER XII.

SUSTAINED by French influence and fire arms, the Ojibways began to advance into the Dahkotoh country. Carver found the two nations at war in 1766, and was told that they had been fighting forty years. Pike, when at Leech Lake, in 1806, met an aged Ojibway chief, called "Sweet," who said that the Dahkotahs lived there when he was a young man.

Ojibway tradition says that about one hundred and twenty-five years ago, a large war party was raised to march against a Dahkotoh village at Sandy Lake; the leader's name was Biauswah, grandfather of a well known chief of that name at Sandy Lake.

Some years after Sandy Lake had been taken by this chief, sixty Ojibways descended the Mississippi. On their return, at the confluence of the Crow Wing and Mississippi, they saw traces of a large Dahkotoh party that had ascended to their village, and probably killed their wives and children. Digging holes in the ground they concealed themselves, and awaited the descent of their enemies. The Dahkotahs soon came floating down, singing songs of triumph and beating the drum, with scalps dangling from poles. The Dahkotahs were five times as many as the Ojibways, but when the latter

beheld the reeking scalps of their relatives they were nerved to fight with desperation. The battle soon commenced, and when arms and ammunition failed, they dug holes near to each other and fought with stones. The bravest fought hand to hand with knives and clubs. The conflict lasted three days, till the Dahkotahs at last retreated. The marks of this battle are still thought to be visible.

The band of Ojibways, living at Leech Lake, have long borne the name of "Pillagers," from the fact that, while encamped at a small creek on the Mississippi, ten miles from Crow Wing river, they robbed a trader of his goods.

Very near the period that France ceded Canada to England, the last conflict of the Foxes and Ojibways took place at the Falls of the St. Croix.

The account which the Ojibways give of this battle is, that a famous war chief of Lake Superior, whose name was Waub-o-jeeg, or White Fisher, sent his war club and wampum of war to call the scattered bands of the Ojibway tribes, to collect a war party to march against the Dahkotah villages on the St. Croix and Mississippi. Warriors from St. Marie, Keweenaw, Wisconsin, and Grand Portage joined his party, and with three hundred warriors, Waub-o-jeeg started from La Pointe to march into the enemy's country. He had sent his war club to the village of Sandy Lake, and they had sent tobacco in return, with answer that on a certain day, sixty men from that section of the Ojibway tribe would meet him at the confluence of Snake river with the St. Croix. On reaching this point on the day designated, and the Sandy Lake party not having arrived as agreed upon, Waub-o-jeeg, not confident in

the strength of his numbers, continued down the St. Croix. They arrived at the Falls of St. Croix early in the morning, and, while preparing to take their bark canoes over the portage, or carrying place, scouts were sent in advance to reconnoitre. They soon returned with the information that they had discovered a large party of Foxes and Dahkotahs landing at the other end of the portage.

The Ojibways instantly prepared for battle, and the scouts of the enemy having discovered them, the hostile parties met as if by mutual appointment, in the middle of the portage. The Foxes, after seeing the comparatively small number of the Ojibways, and over confident in their own superior numbers and prowess, requested the Dahkotahs not to join in the fight, but to sit by and see how quickly they could rout the Ojibways. This request was granted. The fight between the contending warriors, is said to have been fiercely contested, and embellished with many daring acts of personal valour. About noon the Foxes commenced yielding ground, and at last were forced to flee in confusion. They would probably have been driven into the river and killed to a man, had not their allies the Dahkotahs, who had been quietly smoking their pipes and calmly viewing the fight from a distance, at this juncture, yelled their war whoop, and rushed to the rescue of their discomfited friends.

The Ojibways resisted their new enemies manfully, and it was not until their ammunition had entirely failed that they in turn showed their backs in flight. Few would have returned to their lodges to tell the sad tale of defeat, and death of brave men, had not the party of sixty warriors from Sandy Lake, who were to

have joined them at the mouth of Snake river, arrived at this opportune moment, and landed at the head of the portage.

Eager for the fight and fresh on the field, this band withstood the onset of the Dahkotahs and Foxes, till their retreating friends could rally again to the battle. The Dahkotahs and Foxes in turn fled, and it is said that the slaughter in their ranks was great. Many were driven over the rocks into the boiling flood below; and every crevice in the cliffs contained a dead or wounded enemy.

From this time the Foxes retired to the south, and for ever gave up the war with their victorious enemies.

Tradition says that, while the English had possession of what is now Minnesota, and while they occupied a trading post near the confluence of the waters of the Minnesota and Mississippi rivers, the M'de-wa-kan-ton-wan Dahkotahs sent the "bundle of tobacco" to their friends, the Wa-rpe-ton-wan, Si-si-ton-wan, and I-han-kton-wan bands, who joined them in an expedition against the Ojibways of Lake Superior. Notwithstanding the great strength of the party, they found and scalped only a single family of their enemies.

Soon after their return to their own country, a quarrel arose between a M'dewakantonwan named Ixkatape (Toy) and their trader. The Indian name of the trader was Pagonta, Mallard Duck. The result of the quarrel was, that one day as the unsuspecting Englishman sat quietly smoking his Indian pipe in his rude hut near Mendota, he was shot dead.

At this time some of the bands of the Dahkotahs had learned to depend very much upon the trade for the means by which they subsisted themselves. At an

earlier period it would have been to them a matter of trifling importance whether a white man wintered with them or not.

In consequence of the murder, the trade was temporarily withdrawn. This was at that time a severe measure, and reduced these bands to sufferings which they could not well endure. They had no ammunition, no traps, no blankets. For the whole long dreary winter, they were the sport of cold and famine. That was one of the severest winters that the M'dewakantonwans ever experienced, and they had not even a pipe of tobacco to smoke over their unprecedented misery. They hardly survived.

On the opening of spring, after much deliberation, it was determined that the brave and head men of the band should take the murderer, and throw themselves at the feet of their English Fathers in Canada. Accordingly, a party of about one hundred of their best men and women left Mendota early in the season, and descended the Mississippi in their canoes to the mouth of the Wisconsin. From thence they paddled up the Wisconsin, and down the Fox river to Green Bay. By this time, however, more than half their number had meanly enough deserted them. While they were encamped at Green Bay, all but six, a part of whom were females, gave up the enterprise, and disgracefully returned, bringing the prisoner with them. The courage, the bone and sinew of the M'dewakantonwan band might have been found in that little remnant of six men and women.

Wapashaw, the grandfather of the present chief who bears that name, was *the* man of that truly heroic little

half-dozen. With strong hearts, and proud perseverance, they toiled on till they reached Quebec.

Wapashaw, placing himself at the head of the little deserted band, far from home and friends, assumed the guilt of the cowardly murderer, and nobly gave himself up into the hands of justice for the relief of his suffering people.

After they had given him a few blows with the stem of the pipe through which Pagonta was smoking when he was killed, the English heard Wapashaw with that noble generosity which he merited.

He represented the Dahkotahs as living in seven bands, and received a like number of chiefs' medals; one of which was hung about his own neck, and the remaining six were to be given, one to each of the chief men of the other bands.

It would be highly gratifying to know who were the persons who received those six chiefs' medals; but, although not more than one century, at the longest, has passed, since Wapashaw's visit to Canada, it cannot now be certainly ascertained to which divisions of the Dahkotah tribe they belonged; it seems most probable, however, that the following were the seven divisions to which Wapashaw referred, viz. :—M'de-wa-kan-ton-wan, Wa-rpe-kute, Wa-rpe-ton-wan, Si-si-ton-wan, I-han-kton-wan, I-han-kton-wan-nan, and Ti-ton-wan.

The names of this little band of braves are all lost but that of Wapashaw. They wintered in Canada, and all had the small-pox. By such means Wapashaw reopened the door of trade, and became richly entitled to the appellation of the Benefactor of the Dahkotah tribe. Tradition has preserved the name of no greater nor better man than Wapashaw.

Wapashaw did not, however, end his days in peace. The vile spirit of the fratricidal Cain sprung up among his brothers, and he was driven into exile by their murderous envy. To their everlasting shame be it recorded, that he died far away from the M'dewakantonwan village, on the Hoka river. It is said that the father of Wakute was his physician, who attended on him in his last illness. The Dahkotahs will never forget the name of Wapashaw.¹

During the war of the Revolution, De Peyster was the British officer in command at Mackinaw. Having made an alliance with Wapashaw, the chief desired that, on his annual visit, he should be received with more distinction than the chiefs of other nations. This respect was to be exhibited by firing the cannon charged with ball, in the place of blank cartridge, on his arrival, so that his young warriors might be accustomed to fire-arms of large calibre.

On the sixth of July, 1779, a number of Choctaws, Chickasaws, and Ojibways were on a visit to the fort, when Wapashaw appeared; and great was their astonishment when they beheld balls discharged from the cannons of the fort flying over the canoes, and the Dahkotah braves lifting their paddles as if to strike them, and crying out, "Taya! taya!"

De Peyster, who was fond of rhyming, composed a rude song, suggested by the scene, which is copied as a curiosity:—

"Hail to the chief! who his buffalo's back straddles,
When in his own country, far, far, from this fort;
Whose brave young canoe-men, here hold up their paddles,
In hopes, that the whizzing balls, may give them sport.

¹ G. H. Pond.

Hail to great Wapashaw!
He comes, beat drums, the Scioux chief comes.

"They now strain their nerves till the canoe runs bounding,
As swift as the Solen goose skims o'er the wave,
While on the Lake's border, a guard is surrounding
A space, where to land the Scioux so brave.

Hail! to great Wapashaw!
Soldiers! your triggers draw!
Guard! wave the colours, and give him the drum.
Choctaw and Chickasaw,
Whoop for great Wapashaw;
Raise the portcullis, the King's friend is come.¹

When the news reached Mackinaw that Colonel George R. Clark, in command of Virginia troops, was taking possession of the Wabash and Mississippi settlements, and establishing the jurisdiction of Virginia, the English traders became uneasy lest the Americans should advance to the far North-west. As a precautionary measure they formed themselves into a militia company, of which John McNamara was captain, and a trader by the name of J. Long lieutenant.

In the month of June, 1780, the intelligence was received from the Mississippi that the traders had deposited their furs at the Indian settlement of Prairie du Chien, and had left them in charge of Langlade, the king's interpreter; and also that the Americans were in great force in the Illinois country.

By request of the commanding officer at Mackinaw, Long went to Prairie du Chien, with twenty Canadians,

¹ These uncouth lines are from a volume of miscellanies published by De Peyster, at Dumfries, Scotland, in 1812, in the possession of Hon. L. C. Draper, Secretary of the Wisconsin Historical Society. De Peyster's wife accompanied him to Mackinaw, and he seems to have been popular with the traders. When he was ordered to another post, they presented him with a silver punch bowl, gilt inside, holding a gallon and a half, and a silver ladle, as a mark of regard.

and thirty-six Fox and Dahkotoh Indians, in nine large birch canoes.

One day, while camping on the Wisconsin river, they discovered a small log hut, in which was a trader, with his arms cut off, lying on his back, who had been murdered by the Indians.

The next day the expedition arrived at the "Forks of the Mississippi," where two hundred Fox Indians, on horseback, armed with spears, bows, and arrows, awaited them. Among the Dahkotoh Indians of the party was Wapashaw, by whose order the birch canoes were brought to the shore. Upon landing the Foxes greeted Wapashaw and his party, and invited them to a feast of dog, bear, and beaver meat.

After the feast a council was called, when the chief of the Foxes addressed Wapashaw to this effect:—

"Brothers, we are happy to see you; we have no bad heart against you. Although we are not the same nation by language, our hearts are the same. We are all Indians, and are happy to hear that our Great Father has pity on us, and sends us wherewithal to cover us, and enable us to hunt."

To which Wapashaw replied:—

"It is true, my children, our Great Father, has sent me this way to take the skins and furs that are in the Dog's Field (Prairie du Chien), under Captain Langlade's charge, lest the Great Knives (Americans) should plunder them. I am come with the white men to give you wherewithal to cover you, and ammunition to hunt."

Arriving at Prairie du Chien, the peltries were found in a log-house, guarded by Captain Langlade and some Indians. After resting a short period, the canoes were

filled with three hundred packs of the best skins, and the balance burned to keep them from the Americans, who a few days afterwards arrived for the purpose of attacking the post.

At this period the M'dewakantonwan Dakotahs had retired from the region of Mille Lac, and were residing at Penneshaw's¹ post, on the Minnesota, a few miles above its mouth.

After the disturbance of commerce, incident to the cession of Canada, had ceased, the trade in furs began to revive. In the year 1766, traders left Mackinaw, and proceeded as far as Kamanistigoya, thirty miles east of Grand Portage. Thomas Curry shortly after ventured as far as the valley of the Saskatchewan, and his success in obtaining furs induced a Mr. James Finlay to establish a post in the same valley, as high as the forty-eighth and a half degree of latitude.

The Hudson Bay Company were uneasy at this encroachment of private enterprise upon the territory, and endeavoured to counteract it, though without success.

About the year 1780, two establishments on the Assiniboine river were destroyed by the Indians, and a plot laid to extirpate the traders, but that "noisome pestilence," the small pox, breaking out among the tribes, their attention was diverted.

During the winter of 1783-4, there was a partnership formed by a number of traders, which was called the North-west Company. There were at first but sixteen shares, and the management of the whole was entrusted to the brothers Frobisher and McTavish, at Montreal.

A few that were dissatisfied, formed an opposition

¹ The same individual called Penneshon and Pinchon.

company, one of the members of which was the explorer and author Alexander Mackenzie. After a keen rivalry, this company was merged with the North-west in 1787, and the number of shares was increased to twenty.

From that time the fur trade of the north-west was systematized. The agents at Montreal received the goods from England, and two of them went every year to the Grand Portage of Lake Superior, to receive packs and ship the furs for Europe.

In 1798, the company was re-organized, new partners admitted, and the shares increased to forty-six.

The magnitude of the operations of the company surprise us. At the close of the last century, they employed fifty clerks, seventy-one interpreters, eleven hundred and twenty canoe-men. Five clerks, eighteen guides, and three hundred and fifty canoe-men were employed between the head of Lake Superior and Montreal. The others were in Minnesota, and the country above. The canoe-men were known as "Pork Eaters," or "Goers and Comers," and "Winterers," the latter so called because they entered the interior and passed the winter in traffic with the Indians, received double wages, and were hired from one to three years. The clerks were a kind of apprentices, and received a salary of one hundred pounds, with their board and clothing, with the prospect of being taken into partnership, if they proved good business men. The guides and interpreters were paid in goods.

In July the "Winterers" began to assemble at Grand Portage to settle their accounts and receive new outfits, and at times more than one thousand were congregated. The mode of living at the Portage was truly baronial. The proprietors, clerks, guides, and interpreters all ate in

one large hall, at different tables, and, the labours of the day over, the fiddlers were brought in and there was a merry time. The trader in his lonely outpost, considered the reunions at Lake Superior halcyon days, and was buoyed up by anticipating the annual visit.

The love of adventure has often led educated young men "into the woods," as well as "before the mast." Sailor life and Indian trade, unless there is strong religious principle, are apt to render one "earthly, sensual and devilish." There have been scenes enacted in Minnesota which will never be known till the judgment day, for ignorance of which we should be grateful.

The history of one trader at an outpost, is substantially the history of all.

In the year 1784, Alexander Kay visited Montreal to obtain an outfit for the purpose of trading at Fon du Lac, Leech Lake, and vicinity in Minnesota. A young man, educated at the College of Quebec, named Perrault, became his clerk. They arrived at La Pointe on the first of November.

On the little lake at the entrance of the St. Louis river, they found the quarters of Default, a clerk of the North-west Company.

Kay while here was mad, in consequence of intoxication, and with obstinacy pushed up the St. Louis river, with only a bag of flour, a keg of butter, and of sugar, while his party consisted of his squaw mistress, Perrault, and fourteen employees. At the portage of the river he met his partner, Mr. Harris, also without food, except some salt meat.

The men now remonstrated with Kay about proceeding inland, with no provision for the winter; but draw-

ing a pistol, he threatened to shoot those that did not follow.

Taking Mr. Harris, an Indian named Big Marten, and seven men, he pushed on in advance, and the next day sent back word that he had gone on to Pine River,¹ and desiring his clerk to winter at the Savanne portage if possible.

After eleven days' hard toil amid ice and snow, subsisting on the pods of the wild rose, and the sap of trees, Perrault and the men reached the point designated. For a time they lived there on a few roots and fish, but about Christmas, hunger compelled them to seek their employer at Pine River. Weak in body, they passed through Sandy Lake, descended the river, and at last arrived at Kay's post at Pine River. After he was recruited, Perrault was despatched to the Savanne portage, where, with his men, he built a log hut.

Toward the close of February, Brechet, Big Marten, and other Ojibway Indians, brought in meat. Mr. Kay shortly after visited his clerk, and told the troubles he had with the Indians, who exceedingly hated him. In April Kay and Perrault visited Sandy Lake, where Bras Cassé, or Broken Arm, or Bo-koon-ik, was the Ojibway chief. On the second of May, Kay went out to meet his partner Harris coming from Pine River.

During his absence, Katawabada,² and Mongozid, and other Indians, came and demanded rum. After much entreaty Perrault gave them a little. Soon Harris, Kay, and Pinot arrived, all intoxicated. The Indians were ripe for mischief. An Indian, named Le Cousin

¹ Pine River is a tributary of the Mississippi, about a day's journey in a canoe from Sandy Lake. It is possible to reach Leech Lake by this stream.

² Katawabada or Parted Teeth, died at Sandy Lake 1828.

by the French, came to Kay's tent, and asked for rum, Kay told him "No," and pushed him out; the Indian then drew a concealed knife, and stabbed him in the neck. Kay, picking up a carving knife, chased him, but before he could reach his lodge, the passage was blocked up by Indians.

The assailant's mother, approaching Kay, said, "Englishman! do you come to kill me?" and, while imploring for her son, with savage cruelty stabbed him in the side.

Le Petit Mort, a friend of the wounded trader, took up his quarrel, and sallying forth, seized Cul Blanc, an Ojibway, by the scalp lock, and, drawing his head back, he plunged a knife into his breast, exclaiming "Die, thou dog!"

The Indian women, becoming alarmed at this bacchanal, went into the lodges and emptied out all the rum they could find.

On the fifth of May, Kay's wound was better, and sending for Harris and Perrault to come to his tent, he said:—

"Gentlemen, you see my situation; I have determined to leave you at all hazards, to set out for Mackinaw, with seven men, accompanied by the Bras Cassé and wife. Assort the remainder of the goods, ascend to Leech Lake, and wait there for the return of the Pilgragers, who are out on the prairies. Complete the inland trade."

Kay, then taking hold of Perrault's hand, Harris having retired, said:—

"My dear friend! you understand the language of the Ojibways. Mr. Harris would go out with me, but he must accompany you. He is a good trader, but he

has, like myself and others, a strong passion for drinking, which takes away his judgment."

In the afternoon Kay left, in a litter, for Mackinaw. Perrault and Harris proceeded to Leech Lake, where they had a successful trade with the Pillagers.

Returning to the Savannah river, they found J. Reaume there, and a Mr. Piquet. The former had wintered at the fort of Red Lake, at its entrance into Red River.

They all proceeded by way of the Fond du Lac to Mackinaw, where they arrived on the twenty-fourth of May, and found Kay in much pain. The latter soon after this started for Montreal, but his wound suppurated on the journey, and he died at the Lake of the Two Mountains, August twenty-eighth, 1785.¹

About the period of this occurrence, Prairie du Chien made its transition, from a temporary encampment of Indians and their traders, to a hamlet. Among the first settlers were Giard, Antaya, and Dubuque.

In the year 1780, the wife of Peosta, a Fox warrior, discovered a large vein of lead, in Iowa, on the west bank of the Mississippi.

At a council held at Prairie du Chien, in 1788, Julien Dubuque obtained permission to work the lead mines, on and near the site of the city that bears his name, and the bluff, on which is the little stone house that covers his remains.

Towards the close of the last century we find Dickson, Renville, Grignon, and others, trading with the Ojibways and Dakotahs of Minnesota. In the employ-

¹ "History, condition, and prospects of the Indian Tribes of the United States," vol. iii. Mr. Schoolcraft says that Harris was a native of Albany, and was alive in 1830.

ment of the latter, at his trading-house on the river St. Croix, was James Perlier, a youth, who in the next century became one of the most useful citizens of Green Bay, Wisconsin. He was a native of Montreal, and arrived at Green Bay in 1791. Two years after he was employed by an old trader, Pierre Grignon, to act as clerk, at his trading post on the St. Croix. While there he found, with a band of Menomonees, an interesting girl, the daughter of a woman that had been abandoned by a French trader, with whom he fell in love, and married. In the year 1797, in company with Dickson, he wintered near Sauk Rapids. When Pike visited the country he was still engaged in trading above the Falls of St. Anthony, and he gave this young officer much information, which he deemed valuable. Returning to Wisconsin he acted as chief justice of Brown county, for a period of sixteen years, and died in 1839, much respected.

While Perlier was wintering on the St. Croix, a broken-down merchant of Montreal, who had married a lady of wealth in that city, a pompous and ignorant man, full of eccentricity, by the name of Charles Reaume, was his companion. To the early settlers of Green Bay he was known as Judge Reaume. While on the St. Croix the following anecdote is related of him:—

“One day he invited Perlier and other traders in the vicinity to dine with him. The guests had arrived, and the venison, cooked in bears' oil and maple sugar was prepared, when Amable Chevalier, a half-breed, told Reaume that there were not plates enough on the table, as there was none for him. ‘Yes, there are enough,’ said Reaume, sternly; when the half-breed tore from

Reaume's head his red cap, and spreading it upon the table, filled it with the hashed venison. Reaume, in retaliation, seizing a handful of meat, threw it into the half-breed's face. Becoming much excited, it was necessary for the guests to part the belligerents."¹

In the year 1794, the North-west Company built an establishment at Sandy Lake, with bastions, and apertures in the angles for musketry. It was enclosed with pickets a foot square and thirteen feet in height. There were three gates, which were always closed after the Indians had received liquor. "The stockade enclosed two rows of buildings, containing the provision store, workshop, warehouse, room for clerks, and accommodation for the men. On the west and south-west angles of the fort were four acres of ground, enclosed with pickets, and devoted to the culture of the potato."

The British posts were not immediately surrendered after the treaty of 1783 between Great Britain and America, and led to some ill-feeling upon the part of the United States. When Baron Steuben was sent by Washington, in 1784, to Detroit, to take possession of the fort, the British commandant informed him that he had no authority to deliver up the post, as it was on Indian territory. By the presence of British officials among the Indian tribes, a hostile feeling was maintained towards the citizens of the United States, which led to the wars with the Indians toward the close of the last century.

In the treaty effected by Mr. Jay, Great Britain agreed to withdraw her troops from all posts and places within the boundary lines assigned by the treaty of

¹ Wisconsin Historical Society Collections, vol. iii.

peace to the United States, on or before the first day of June, 1796. The treaty also provided that all British settlers and traders might remain for one year, and enjoy all their former privileges without being compelled to be citizens of the United States.

Taking advantage of this clause, the North-west Company, through the Fond du Lac department, dotted every suitable place in Minnesota with trading posts.

They not only encircled the lakes, but did not pay duties nor apply for licenses. At these posts the British flag was hoisted; and they frequently created civil chiefs among the Indians, to whom they presented the colours and medals of his Britannic majesty.

CHAPTER XIII.

On the seventh of May, 1800, the North-west territory, which included all of the western country east of the Mississippi, was divided. The portion not designated as Ohio was organized as the Territory of Indiana.

On the twentieth of December, 1803, the province of Louisiana, of which that portion of Minnesota west of the Mississippi was a part, was officially delivered up by the French, who had just obtained it from the Spaniards, according to treaty stipulations.

To the transfer of Louisiana by France, after twenty days' possession, Spain at first objected; but in 1804 withdrew all opposition.

President Jefferson now deemed it an object of paramount importance for the United States to explore the country so recently acquired, and make the acquaintance of the tribes residing therein; and steps were taken for an expedition to the upper Mississippi.

Early in March, 1804, Captain Stoddard, of the United States army, arrived at St. Louis, the agent of the French Republic, to receive from the Spanish authorities the possession of the country, which he immediately transferred to the United States.

As the old settlers, on the tenth of March, saw the ancient flag of Spain displaced by that of the United States, the tears coursed down their cheeks.

On the twentieth of the same month the territory of upper Louisiana was constituted, comprising the present states of Arkansas, Missouri, Iowa, and a large portion of Minnesota.

On the eleventh of January, 1805, the territory of Michigan was organized.

The first American officer who visited Minnesota, on business of a public nature, was one who was an ornament to his profession, and in energy and endurance a true representative of the citizens of the United States. We refer to the gallant Zebulon Montgomery Pike, who afterwards fell in battle at York, Upper Canada, and whose loss was justly mourned by the whole nation.

When a young lieutenant, he was ordered by General Wilkinson to visit the region now known as Minnesota, and expel the British traders who were found violating the laws of the United States, and form alliances with the Indians. With only a few common soldiers, he was obliged to do the work of several men. At times he would precede his party for miles to reconnoitre, and then he would do the duty of hunter.

During the day he would perform the part of surveyor, geologist, and astronomer, and at night, though hungry and fatigued, his lofty enthusiasm kept him awake until he copied the notes, and plotted the courses of the day.

On the fourth of September, 1805, Pike arrived at Prairie du Chien, from St. Louis, and was politely

treated by the traders, Fisher,¹ Frazer,² and Woods, who were there at that time.

On the eighth, in two batteaux, with Joseph Renville and Pierre Rosseau as interpreters, he continued his ascent of the river.

On the twelfth he was at the Prairie La Crosse, so called from the Indian game of ball, where he noticed some earth works, and holes that had been dug by the Dahkotahs to screen their wives and children during battle. At this place, Mr. Frazer, of Prairie du Chien, overtook him.

Amid terrific thunder claps, forked lightning, and torrents of rain, he reached, on the seventeenth, Point de Sable, on Lake Pepin, where he took shelter, and remained the rest of the day.

He here found a trader by the name of Cameron, and his son, also a young man, John Rudsell. The next day he, in company with Cameron, came to Canoe river, where he found a small band under Red Wing, the second war chief of the Dahkotahs.

On the twenty-first he breakfasted at the village of the Kaposia band, which was on the site just below Saint Paul, now known as Pig's Eye. The same day he passed the encampment of a trader, J. B. Faribault,³

¹ Fisher was a trader at Prairie du Chien until 1815. He then went to the Red River of the North in the service of the Hudson Bay Company. From 1824 to '26, he was at Lake Traverse, the source of the Minnesota. One of his daughters is the mother of Joseph Rolette of Pembina, by a former husband, and afterwards married H. L. Dousman, Esq.

² The father of Jack Frazer of Mendota?

³ "Jean Baptist Faribault is the last survivor of the old traders. He is now more than eighty years of age, and resides at Faribault, in Rice county, with his sons. He is a native of Canada, and removed to this country, in 1798, fifty-seven years ago. He enjoyed considerable advantages of education in early youth. His career in this region has been marked with more of adverse fortune than usually occurs, even in the

which was three miles below Mendota. Arriving at the confluence of the Minnesota and the Mississippi, he pitched his camp on the north-east point of the island.

The next day was Sunday, and Little Crow, of the Kaposia village, arrived with one hundred and fifty warriors, ascending the hill which is now covered by Fort Snelling, they saluted him with balls according to their custom. During the day he went up to the Dakotah village, just above Mendota, to visit Mr. Cameron.

On Monday he held a council with the Dakotahs, and obtained a grant of land for the use of the United States.¹ His speech will always be interesting, as the

perilous life of an Indian trader. Shortly after the close of the war with Great Britain he was robbed by the Winnebagoes at Prairie du Chien, of a large stock of goods, for which he never received any remuneration. Some years subsequently he fixed his residence upon Pike's Island, near Fort St. Anthony (now Snelling), and had barely established himself in his vocation of trader when he was forced by the mandate of the commandant of the fort to abandon his buildings, and to betake himself, with his movable property, to the bottom land on the east side of the Mississippi, where he erected new tenements. The following spring, the water, which was unusually high, carried off his houses and live stock, he and his family escaping in boats, by means of which he was fortunately enabled to save his goods and furs from destruction. Still not discouraged, he built a house at the point now known as Mendota,

where he resided many years, except during the winter months, when he assumed charge of his trading post at Little Rapids, on the Minnesota river."—*Sibley's Address.*

¹ Whereas, at a conference held between the United States of America, and the Sioux Nation of Indians, Lieutenant Z. M. Pike, of the army of the United States, and the chiefs and the warriors of said tribe, have agreed to the following articles, which, when ratified and approved of by the proper authority, shall be binding on both parties:

ART. 1. That the Sioux Nation grant unto the United States, for the purpose of establishment of military posts, nine miles square, at the mouth of the St. Croix, also from below the confluence of the Mississippi and St. Peters, up the Mississippi to include the Falls of St. Anthony, extending nine miles on each side of the river, that the Sioux Nation grants to the United States

first expression of the views of the United States to the Dahkotahs :—

“Brothers—I am happy to meet you here at this council fire, which your father has sent me to kindle, and to take you by the hands as our children. We having but lately acquired from the Spanish the extensive territory of Louisiana, our general has thought proper to send out a number of his warriors to visit all his red children; to tell them his will, and to hear what request they may have to make of their father. I am happy the choice has fell on me to come this road, as I find my brothers, the Sioux, ready to listen to my words.

“Brothers—It is the wish of our Government to establish military posts on the Upper Mississippi, at such places as might be thought expedient. I have, therefore, examined the country, and have pitched on the mouth of the river St. Croix, this place, and the Falls of St. Anthony, I therefore wish you to grant to the United States, nine miles square, at St. Croix, and at this place, from a league below the confluence of the St. Peters and Mississippi, to a league above St. Anthony,

the full sovereignty and power over said district forever.

ART. 2. That, in consideration of the above grants, the United States shall pay (filled up by the Senate with 2,000 dollars).

ART. 3. The United States promise, on their part, to permit the Sioux to pass and re-pass, hunt, or make other use of the said districts as they have formerly done, without any other exception than those specified in article first.

In testimony whereof, we, the

undersigned, have hereunto set our hands and seals, at the mouth of the river St. Peters, on the 23d day of September, 1805.

Z. M. PIKE. [L. s.]

1st Lieut. and agent at the above conference.

LE PETIT CORNEAU. X [L. s.]

his

mark

his

WAY AGO ENAGEE, X [L. s.]

mark

extending three leagues on each side of the river; and as we are a people who are accustomed to have all our acts written down, in order to have them handed to our children, I have drawn up a form of an agreement, which we will both sign in the presence of the traders now present. After we know the terms, we will fill it up, and have it read and interpreted to you.

“Brothers—Those posts are intended as a benefit to you. The old chiefs now present must see that their situation improves by a communication with the whites. It is the intention of the United States to establish at those posts factories, in which the Indians may procure all their things at a cheaper and better rate than they do now, or than your traders can afford to sell them to you, as they are single men, who come far in small boats. But your fathers are many and strong, and will come with a strong arm, in large boats. There will also be chiefs here, who can attend to the wants of their brothers, without their sending or going all the way to St. Louis, and will see the traders that go up your rivers, and know that they are good men.

“Brothers—Another object your father has at heart, is to endeavour to make peace between you and the Chippeways. You have now been a long time at war, and when will you stop? If neither side will lay down the hatchet, your paths will always be red with blood; but if you will consent to make peace, and suffer your father to bury the hatchet between you, I will endeavour to bring down some of the Chippeway chiefs with me to St. Louis, where the good work can be completed, under the auspices of your mutual father. I am much pleased to see that the young warriors have halted here to hear my words this day; and as I know it is hard

for a warrior to be struck and not strike again, I will send (by the first Chippeway I meet) word to their chiefs:—That if they have not yet felt your tomahawk, it is not because you have no legs, nor the hearts of men, but because you have listened to the voice of your father.

“Brothers—If the chiefs do not listen to the voice of their father, and continue to commit murders on you and our traders, they will call down the vengeance of the Americans; for they are not like a blind man walking into the fire. They were once at war with us, and joined to all the Northern Indians, were defeated at Roche de Bœuf, and were obliged to sue for peace—that peace we granted them. They know we are not children, but, like all wise people, are slow to shed blood.

“Brothers—Your old men probably know, that about thirty years ago we were subject to, and governed by the king of the English; but he, not treating us like children, we would no longer acknowledge him as father—and after ten years war, in which he lost one hundred thousand men, he acknowledged us a free and independent nation. They know that not many years since, we received Detroit, Michilimackinac, and all the posts on the lakes, from the English, and now but the other day, Louisiana from the Spanish; so that we put one foot on the sea at the east, and the other on the sea at the west; and, if once children, are now men; yet, I think the traders who come from Canada are bad birds amongst the Chippeways, and instigate them to make war on their red brothers, the Sioux, in order to prevent our traders from going high up the Mississippi.

This I shall inquire into, and, if so, warn those persons of their ill conduct.

“Brothers—Mr. Choteau was sent by your father to the Osage Nation, with one of his young chiefs. He sailed some days before me, and had not time to procure the medals which I am *told* he promised to send up, but they will be procured.

“Brothers—I wish you to have some of your head chiefs to be ready to go down with me in the spring. From the head of the St. Pierre, also, such other chiefs as you may think proper, to the number of four or five. When I pass here, on my way, I will send you word at what time you will meet me at the Prairie des Chiens.

“Brothers—I expect that you will give orders to all your young warriors to respect my *flag* and *protection* which I may extend to the Chippeway chiefs who may come down with me in the spring; for was a dog to run to my lodge for safety, his enemy must walk over me to hurt him.

“Brothers—Here is a flag, which I wish to send to Gens de Feuilles, to show them they are not forgotten by their father. I wish the comrade of their chief to take it on himself to deliver it with my words.

“Brothers—I am told that hitherto the traders have made a practice of selling rum to you. All of you, in your right senses, must know that it is injurious; and occasions quarrels and murders amongst yourselves. For this reason, your father has thought proper to prohibit the traders from selling you any rum. Therefore, I hope my *brothers*, the *chiefs*, when they know of a trader to sell an Indian rum, will prevent that Indian from paying his credit. This will break up the pernicious

cious practice, and oblige your father. But I hope you will not encourage your young men to treat our traders ill from this circumstance, or from a hope of the indulgence formerly experienced; but make your complaints to persons in this country, who will be authorized to do you justice.

“Brothers—I now present you with some of your father’s tobacco, and some other trifling things, as a memorandum of my good will, and before my departure I will give you some liquor to clear your throats.”

On the morning after the council it was discovered that the flag, which had been hoisted from his boat, was gone. Calling the guard he had one whipped for his negligence.

The next day, before he was out of his bed, Little Crow came bustling up from his village, flag in hand, which had been found floating down the river, and he supposed that the whites had all been killed.

On Friday, the twenty-sixth of September, he had transported all of his goods to a post above the Falls of St. Anthony, and then occupied a few leisure hours in writing to his general, and to his wife, whom he thought might not see him return from the land of savages.

All the next day and Sunday the soldiers were hard at work dragging the barge over the portage, and when night came they were so fatigued that they could not cook their suppers, and went to sleep. On Monday he encamped on what is now known as Hennepin Island.

Opposite the mouth of Crow river, on the fourth of October, a bark canoe, cut to pieces with tomahawks, and paddles broken, was seen, which appeared as if there had been a fight between Ojibways and Dahkotahs. The next day he passed fortifications, and found

five litters in which wounded had been carried, at a place, where five years before there had been fought a severe battle.

On the sixteenth of October, when they awoke in the morning, they were astonished to find that snow had fallen during the night. Pike desired, if possible, to reach Crow Wing, the highest point ever made by traders in their bark canoes, that day, but after the soldiers had worked four hours their limbs were benumbed by the cold.

Going ashore they built a fire, and found the boats were leaking. The sergeant, remarkable for strength, by over exertion burst a blood-vessel, and a corporal also gave evidence of internal injuries.

In view of the unforeseen difficulties, he determined to leave the large boats, and a portion of the men. By the last day of the month a block-house was erected near Swan river, and in his journal¹ he writes:—

“October thirty-first, Thursday.—Enclosed my little work completely with pickets. Hauled up my two boats and turned them over on each side of the gateways; by which means a defence was made to the river, and had it not been for various political reasons, I would have laughed at the attack of eight hundred or a thousand savages, if all my party were within. For, except accidents, it would only have afforded amusement, the Indians having no idea of taking a p'ace by storm. Found myself powerfully attacked with the

¹ The journal and letters of Pike convey so correct an idea of the condition of Minnesota, at the commencement of this century, that we have thought it advisable to give many extracts.

Since his day Major Long, Fremont, Allen, Pope, Marcy, Stansbury, and other military officers, by their published journals have made known the region west of the Mississippi.

fantastics of the brain, called ennui, at the mention of which I had hitherto scoffed; but my books being packed up, I was like a person entranced, and could easily conceive why so many persons who have been confined to remote places, acquired the habit of drinking to excess, and many other vicious practices, which have been adopted merely to pass time.

“November twenty-ninth, Friday.—A Sioux (the son of a warrior called the Killeur Rouge, of the *Gens des Feuilles*) and a Fols Avoin came to the post. He said that having struck our trail below, and finding some to be shoe tracks, he conceived it to be the establishment of some traders, took it, and came to the post. He informed me that Mr. Dickson had told the Sioux ‘that they might now hunt where they pleased, as I had gone ahead and would cause the Chippeways, wherever I met them, to treat them with friendship; that I had barred up the mouth of the St. Peter’s, so that no liquor could ascend that river; but that, if they came on the Mississippi, they should have what liquor they wanted; also, that I was on the river and had a great deal of merchandise to give them in presents.’ This information of Mr. Dickson to the Indians, seemed to have self-interest and envy for its motives; for, by the idea of having prevented liquor from going up to St. Peter’s, he gave the Indians to understand that it was a regulation of my own, and not a law of the United States; and by assuring them he would sell to them on the Mississippi, he drew all the Indians from the traders on the St. Peter’s, who had adhered to the restriction of not selling liquor, and should any of them be killed, the blame would all lie on me, as he had (without authority) assured them they might hunt in security. I took

care to give the young chief a full explanation of my ideas on the above. He remained all night. Killed two deer.

“December third, Tuesday.—Mr. Dickson, with one engagee and a young Indian, arrived at the fort. I received him with every politeness in my power, and after a serious conversation with him on the subject of the information given me on the twenty-ninth ultimo, was induced to believe it, in part, incorrect. He assured me that no liquor was sold by him, nor by any houses under his direction. He gave me much useful information relative to my future route, which gave me great encouragement as to the certainty of my accomplishing the object of my voyage, to the fullest extent. He seemed to be a gentleman of general commercial knowledge, and possessing much geographical information of the Western country, of open, frank, manners. He gave me many assurances of his good wishes for the prosperity of my undertaking.

“December sixth, Friday.—I despatched my men down to bring up the other pirogue with a strong sled, on which it was intended to put the canoe about one-third, and to let the end drag on the ice. Three families of the Fols Avoins arrived and encamped near the fort: also, one Sioux, who pretended to have been sent to me, from the *Gens des Feuilles*, to inform me that the Yantongs and Sussitongs (two bands of Sioux from the head of the St. Peter's and the Missouri, and the most savage of them) had commenced the war dance, and would depart in a few days, in which case he conceived it would be advisable for the Fols Avoins to keep close under my protection; that making a stroke on the Chippeways would tend to injure the grand object of

my voyage, &c., &c. Some reasons induced me to believe he was a self-created envoy; however, I offered to pay him, or any other young Sioux, who would go to those bands and carry my word. He promised to make known my wishes upon his return. My men returned in the evening without my canoe, having been so unfortunate as to split her in carrying her over the rough hilly ice in the ripples below. So many disappointments almost wearied out my patience; but, notwithstanding, I intend to embark by land and water in a few days.

“December ninth, Monday.—Prepared to embark. Expecting the Sioux, I had two large kettles of soup made for them. Had a shooting-match with four prizes. The Sioux did not arrive, and we eat the soup ourselves. Crossed the river and encamped above the rapids. Wind changed, and it grew cold.

“December tenth, Tuesday.—After arranging our sleds¹ and peroque commenced our march. The sleds on the prairie, and the peroque towed by three men. Found it extremely difficult to get along, the snow being melted off the prairie in spots. The men who had the canoe were obliged to wade and drag her over the rocks in many places. Shot the only deer I saw. It fell three times, and after made its escape. This was a great disappointment, for upon the game we took now we depended for our subsistence. This evening disclosed to my men the real danger they had to encounter. Distance five miles.

“December fourteenth, Saturday.—We departed from

¹ Sleds were such as are frequently weight, in which two men were seen about farmers' yards, calculated geared abreast. to hold two barrels, or four hundred

our encampment at the usual hour, but had not advanced one mile when the foremost sled, which happened unfortunately to carry my baggage and ammunition, fell into the river. We were all in the river up to our middles in recovering the things. Halted and made a fire. Came on to where the river was frozen over. Stopped and encamped on the west shore in a pine wood. Upon examining my things, found all my baggage wet, and some of my books materially injured; but a still greater injury was that all of my cartridges, and four pounds of double battle Sussex powder for my own use, was destroyed. Fortunately my kegs of powder were preserved dry, and some bottles of common glazed powder, which were so tightly corked as not to admit water. Had this not been the case, my voyage must necessarily have been terminated, for we could not have subsisted without ammunition. During the time of our misfortune, two Fols Avois Indians came to us, one of whom was at my stockade, on the twenty-ninth ultimo, in company with the Sioux. I signified to them by signs the place of our intended encampment, and invited them to come and encamp with us. They left me, and both arrived at my camp in the evening, having each a deer which they presented me. I gave them my canoe to keep until spring; and, in the morning, at parting, made them a small present. Sat up until three o'clock, A. M., drying and assorting my ammunition and baggage. Killed two deer. Distance four miles.

“December twenty-first, Saturday.—Bradley and myself went on ahead and overtook my interpreter, who had left camp very early in hopes that he would be able to see the river De Corbeau, where he had twice wintered. He was immediately opposite to a large

island, which he supposed to have great resemblance to an island opposite the mouth of the above river; but finally he concluded it was not the island, and returned to camp. But this was actually the river, as we discovered when we got to the head of the island from which we could see the river's entrance. This fact exposes the ignorance and inattention of the French and traders; and, with the exception of a few intelligent men, what little confidence is to be placed on their information. We ascended the Mississippi about five miles above the confluence; found it frozen; but in many places, not more than one hundred yards over; mild and still. Indeed all the appearance of a small river of a low country. Returned and found my party, having broke sleds, had only made good three miles, while I had marched thirty-five.

“December thirty-first, Tuesday.—Passed Pine river about eleven o'clock. At its mouth there was a Chippeway's encampment of fifteen lodges; this had been occupied in the summer, but is now vacant. By the significations of their marks we understood that they had marched a party of fifty warriors against the Sioux; and had killed four men and four women, which were represented by images carved out of pine or cedar. The four men painted and put in the ground to the middle, leaving above ground those parts which are generally concealed; by their sides were four painted poles, sharpened at the end to represent the women. Near this were poles with deer skins, plumes, and silk handkerchiefs. Also a circular hoop of cedar with something attached representing a scalp. Near each lodge they had holes dug in the ground, and boughs ready to cover

them, as a retreat for their women and children if attacked by the Sioux.

"January second, 1806, Thursday.—Fine warm day. Discovered fresh sign of Indians. Just as we were encamping at night, my sentinel informed us that some Indians were coming full speed upon our trail or track. I ordered my men to stand by their guns *carefully*. They were immediately at my camp, and saluted the flag by a discharge of three pieces; when four Chippeways, one Englishman and a Frenchman of the North-west Company presented themselves. They informed us that some women having discovered our trail gave the alarm, and not knowing but it was their enemies, they had departed to make a discovery. They had heard of us and revered our flag. Mr. Grant, the Englishman, had only arrived the day before from Lake De Sable; from which he marched in one day and a half. I presented the Indians with half a deer, which they received thankfully, for they had discovered our fires some days ago, and, believing it to be the Sioux, they dared not leave their camp. They returned, but Mr. Grant remained all night.

"January third, Friday.—My party marched early, but I returned with Mr. Grant to his establishment on the Red Cedar Lake, having one corporal with me. When we came in sight of his house, I observed the flag of Great Britain flying. *I felt indignant, and cannot say what my feelings would have excited me to, had he not informed me that it belonged to the Indians.* This was not much more agreeable to me.

"January fourth, Saturday.—We made twenty-eight points in the river; broad, good bottom, and of the usual timber. In the night I was awakened by the cry

of the sentinel, calling repeatedly to the men ; at length he vociferated, " will you let the lieutenant be burnt to death ? " This immediately aroused me ; at first I seized my arms, but, looking round, I saw my tents in flames. The men flew to my assistance and we tore them down, but not until they were entirely ruined. This, with the loss of my leggins, moccasins, and socks, which I had hung up to dry, was no trivial misfortune, in such a country, and on such a voyage. But I had reason to thank God that the powder, three small casks of which I had in my tent, did not take fire ; if it had, I must certainly have lost all my baggage, if not my life.

January eighth, Wednesday.—Conceiving I was at no great distance from Sandy Lake, I left my sleds, and with Corporal Bradley, took my departure for that place, intending to send him back the same evening. We walked on very briskly until near night, when we met a young Indian, one of those who had visited my camp near Red Cedar Lake. I endeavoured to explain to him, that it was my wish to go to Lake De Sable that evening. He returned with me until we came to a trail that led across the woods ; this he signified was a near course. I went this course with him, and shortly after found myself at a Chippeway encampment, to which I believe the friendly savage had enticed me with an expectation that I would tarry all night, knowing that it was too late for us to make the lake in good season. But, upon our refusing to stay, he put us in the right road. We arrived at the place where the track left the Mississippi at dusk, when we traversed about two leagues of a wilderness, without any very great difficulty, and at length struck the shore of Lake De Sable, over a branch of which our course lay. The

snow having covered the trail made by the Frenchmen, who had passed before with the rackets, I was fearful of losing ourselves on the lake; the consequence of which can only be conceived by those who have been exposed on a lake or naked plain, a dreary night of January, in latitude 47° and the thermometer below 0. Thinking that we could observe the bank of the other shore, we kept a straight course, and some time after discovered lights, and on our arrival were not a little surprised to find a large stockade. The gate being opened, we entered and proceeded to the quarters of Mr. Grant, where we were treated with the utmost hospitality.

“January ninth, Thursday.—Marched the corporal early, in order that our men should receive assurance of our safety and success. He carried with him a small keg of spirits, a present from Mr. Grant. The establishment of this place was formed twelve years since, by the North-west Company, and was formerly under the charge of a Mr. Charles Brusky. It has attained at present such regularity, as to permit the superintendent to live tolerably comfortable. They have ~~horses~~ they procured from Red River, of the Indians; raise plenty of Irish potatoes, catch pike, suckers, pickerel, and white fish in abundance. They have also beaver, deer, and moose; but the provision they chiefly depend upon is wild oats, of which they purchase great quantities from the savages, giving at the rate of about one dollar and a half per bushel. But flour, pork, and salt, are almost interdicted to persons not principals in the trade. Flour sells at half a dollar; salt a dollar; pork eighty cents; sugar half a dollar; and tea four dollars

fifty cents per pound. The sugar is obtained from the Indians, and is made from the maple tree.

“January nineteenth, Sunday.—Two men of the North-west Company arrived from the Fond du Lac Superior with letters; one of which was from their establishment, in Athapuscow, and had been since last May on the route. While at this post I eat roasted beavers, dressed in every respect as a pig is usually dressed with us; it was excellent. I could not discern the least taste of Des Bois. I also eat boiled moose's head, which when well boiled, I consider equal to the tail of the beaver; in taste and substance they are much alike.

“January twentieth, Monday.—The men with the sleds took their departure about two o'clock. Shortly after I followed them. We encamped at the portage between the Mississippi and Leech Lake river. Snow fell in the night.

“January twenty-fifth, Saturday.—Travelled almost all day through the lands, and found them much better than usual. Boley lost the Sioux pipe stem, which I carried along for the purpose of making peace with the Chippeways; I sent him back for it; he did not return until eleven o'clock at night. It was very warm, thawing all day. Distance forty-four points.

“January twenty-sixth, Sunday.—I left my party in order to proceed to a house (or lodge) of Mr. Grant's, on the Mississippi, where he was to tarry until I overtook him. Took with me my Indian, Boley, and some trifling provisions; the Indian and myself marched so fast, that we left Boley on the route, about eight miles from the lodge. Met Mr. Grant's men on their return to Lake De Sable, having evacuated the house this morning, and

Mr. Grant having marched for Leech Lake. The Indian and I arrived before sundown. Passed the night very uncomfortably, having nothing to eat, not much wood, nor any blankets. The Indian slept sound. I cursed his insensibility, being obliged to content myself over a few coals all night. Boley did not arrive. In the night the Indian mentioned something about his son.

“February first, Saturday.—Left our camp pretty early. Passed a continued train of prairie, and arrived at Lake La Sang Sue,¹ at half-past two o'clock. I will not attempt to describe my feelings, on the accomplishment of my voyage, for this is the main source of the Mississippi. The Lake Winipie branch is navigable from thence to Red Cedar Lake, for the distance of five leagues, which is the extremity of the navigation. Crossed the lake twelve miles to the establishment of the North-west Company, where we arrived about three o'clock; found all the gates locked, but upon knocking were admitted, and received with marked attention and hospitality by Mr. Hugh McGillis. Had a good dish of coffee, biscuit, butter, and cheese for supper.

“February second, Sunday.—Remained all day within doors. In the evening sent an invitation to Mr. Anderson, who was an agent of Dickson, and also for some young Indians at his house, to come over and breakfast in the morning.

“February seventh, Friday.—Remained within doors, my limbs being still very much swelled. Addressed a letter to Mr. McGillis on the subject of the North-west Company trade in this quarter.

“February tenth, Monday.—Hoisted the American flag in the fort. The English yacht still flying at the

¹ Leech Lake.

top of the flagstaff, I directed the Indians and my rillemen to shoot at it, who soon broke the iron pin to which it was fastened, and brought it to the ground. Reading Shenstone.

“February sixteenth, Sunday.—Held a council with the chiefs and warriors at this place¹ and of Red Lake; but it required much patience, coolness, and management to obtain the objects I desired, viz. That they should make peace with the Sioux; deliver up their medals and flags; and that some of their chiefs should follow me to St. Louis. As a proof of their agreeing to the peace, I directed that they should smoke out of the Wabasha’s pipe which lay on the table; they all smoked, from the head chief to the youngest soldier; they generally delivered up their flags with a good grace; except the Flat Mouth, who said he had left both at his camp, three days’ march, and promised to deliver them up to Mr. McGillis, to be forwarded. With respect to their returning with me, the old Sweet thought it most proper to return to the Indians of the Red Lake, Red River, and Rainy Lake River. The Flat Mouth said it was necessary for him to restrain his young warriors. The other chiefs did not think themselves of consequence sufficient to offer any reason for not following me to St. Louis, a journey of between two and three thousand miles through hostile tribes of Indians. I then told them, ‘that I was sorry to find that the hearts of the Sauteurs of this quarter were so weak, that the other nations would say: what, are there no soldiers at Leech, Red, and Rainy Lakes, who had the hearts to carry the calumet of their chief to their father?’ This had the desired effect. The Bucks and


¹ Leech Lake.

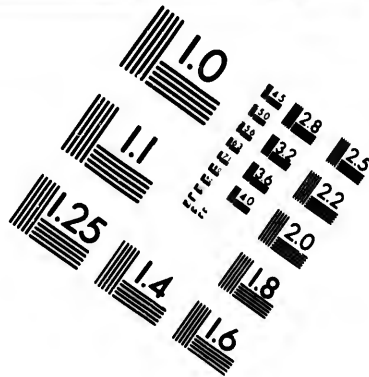
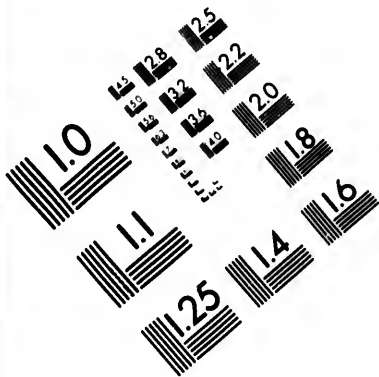
Beaux, two of the most celebrated young warriors, rose and offered themselves to me for the embassy; they were accepted, adopted as my children, and I installed their father. Their example animated the others, and it would have been no difficult matter to have taken a company; two, however, were sufficient. I determined that it should be my care, never to make them regret the noble confidence placed in me; for I would have protected their lives with my own. The Beaux is brother to the Flat Mouth. Gave my new soldiers a dance, and a small dram. They attempted to get more liquor, but a firm and peremptory denial convinced them I was not to be trifled with.

“February eighteenth, Tuesday.—We marched for Red Cedar Lake about 11 o'clock, with a guide provided for me by Mr. McGillis; were all provided with snow shoes; marched off amidst the acclamations and shouts of the Indians, who generally had remained to see us take our departure. Mr. Anderson promised to come on with letters; he arrived about twelve o'clock, and remained all night. He concluded to go down with me to see Mr. Dickson.

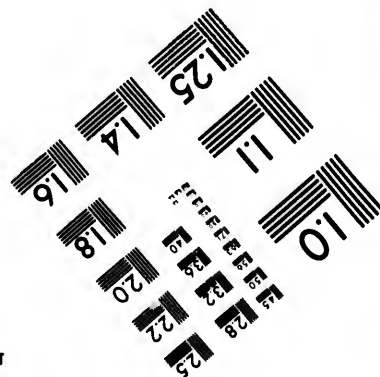



“February twenty-fifth, Tuesday.—We marched, and arrived at Cedar Lake before noon; found Mr. Grant and De Breche (chief of Sandy Lake) at the house. This gave me much pleasure, for I conceive Mr. Grant to be a gentleman of as much candour as any with whom I had made an acquaintance in this quarter; and the chief (De Breche) is reputed to be a man of better information than any of the Sauteurs.

“March third, Monday.—Marched early; passed our Christmas encampment at sunrise. I was ahead of my party in my cariole. Soon afterwards, I observed smoke





**IMAGE EVALUATION
TEST TARGET (MT-3)**



**Photographic
Sciences
Corporation**

23 WEST MAIN STREET
WEBSTER, N.Y. 14580
(716) 872-4503

28
23
22
20

110
57

on the west shore. I hallooed, and some Indians appeared upon the bank. I waited until my interpreter came up; we then went to the camp. They proved to be a party of Chippeways, who had left the encampment the same day we left it. They presented me with some roast meat, which I gave my sleigh dogs. They then left their camp and accompanied us down the river. We passed our encampment of the twenty-fourth December, at nine o'clock; of the twenty-third, at ten o'clock, and of the twenty-second, at eleven o'clock; here the Indians crossed on to the west shore; arrived at the encampment of the twenty-first December, at twelve o'clock, where we had a barrel of flour. I here found Corporal Meek, and another man from the post, from whom I heard that the men were all well. They confirmed the account of a Sioux having fired on a sentinel, and added, that the sentinel had first made him drunk, and then turned him out of the tent, upon which he fired on the sentinel and ran off, but promised to deliver himself up in the spring. The corporal informed me that the sergeant had used all the elegant hams and saddles of venison which I had preserved to present to the commander-in-chief, and other friends; that he had made away with all the whiskey, including a keg I had for my own use, having publicly sold it to the men, and a barrel of pork; that he had broken open my trunk and sold some things out of it, traded with the Indians, gave them liquor, and this, too, contrary to my most pointed and particular directions. Thus, after I had used, in going up the river with my party, the strictest economy, living upon two pounds of frozen venison a day, in order that we might have provision to carry us down in the spring, this fellow was

squandering away the flour, pork, and liquor during the winter, and while we were starving with hunger and cold. I had saved all our corn, bacon, and the meat of six deer, and left it at Sandy Lake with some tents, my mess boxes, salt, and tobacco, all of which we were obliged to sacrifice by not returning the same route we went, and we consoled ourselves at this loss by the flattering idea that we should find at our little post a handsome stock preserved; how mortifying the disappointment! We raised our barrel of flour and came down to the mouth of a little river on the east which we had passed on the twenty-first December. The ice covered with water.

“March fifth, Wednesday.—Passed all the encampments between Pine Creek and the post, at which we arrived about ten o'clock. I sent a man on ahead to prevent the salute I had before ordered by letter; this I did from the idea that the Sioux chiefs would accompany me. Found all well. Confined my sergeant. About one o'clock, Mr. Dickson arrived with the Killeur Rouge, his son, and two other Sioux men, with two women, who had come up to be introduced to the Sauteurs they expected to find with me. Received a letter from Reinville.

“March fifteenth, Saturday.—This was the day fixed upon by Mr. Grant and the Chippeway warriors for their arrival at my fort; and I was all day anxiously expecting them, for I knew that should they not accompany me down, the peace partially effected between them and the Sioux would not be on a permanent footing; and upon this I take them to be neither so brave nor generous as the Sioux, who, in all their transactions, appear to be candid and brave, whereas, the Chippeways are

nuspicious, consequently *treacherous*, and, of course, *cowards*.

“March seventeenth, Monday.—Left the fort with my interpreter and Roy, in order to visit Thomas, the Fols Avoin chief, who was encamped, with six lodges of his nation, about twenty miles below us, on a little river which empties into the Mississippi, on the west side, a little above Clear river. On our way down, killed one goose, wounded another, and a deer that the dogs had driven into an air hole; hung our game on the trees. Arrived at the creek, took out on it; ascended three or four miles on one bank, and descended on the other. Killed another goose. Struck the Mississippi below ———. Encamped at our encampment of the ——— of October, when we ascended the river. Ate our goose for supper. It snowed all day, and at night a very severe storm arose. It may be imagined that we spent a very disagreeable night, without shelter, and but one blanket each.

“March eighteenth, Tuesday.—We marched, determined to find the lodges. Met an Indian, whose track we pursued, through almost impenetrable woods, for about two and a half miles, to the camps. Here there was one of the finest sugar camps I almost ever saw, the whole of the timber being sugar tree. We were conducted to the chief's lodge, who received us in the patriarchal style. He pulled off my leggins and moccasins, put me in the best place in his lodge, and offered me dry clothes. He then presented us with syrup of the maple to drink, then asked whether I preferred eating beaver, swan, elk, or deer; upon my giving the preference to the first, a large kettle was filled by his wife, of which soup was made; this being thickened with

flour, we had what I then thought a delicious repast. After we had refreshed ourselves, he asked whether we would visit his people at the other lodges, which we did; and in each were presented with something to eat; by some with a bowl of sugar, by others, with a beaver's tail. After making this tour, we returned to the chief's lodge, and found a berth provided for each of us, of good soft bear skins, nicely spread, and on mine there was a large feather pillow. I must not here omit to mention an anecdote which serves to characterize more particularly their manners. This, in the eyes of the contracted moralist, would deform my hospitable host into a monster of libertinism; but, by a liberal mind, would be considered as arising from the hearty generosity of the wild savage. In the course of the day, observing a ring on one of my fingers, he inquired if it was gold; he was told it was the gift of one with whom I should be happy to be at that time. He seemed to think seriously, and at night told my interpreter, 'that perhaps his father (as they all called me) felt much grieved for the want of a woman; if so, he could furnish him with one.' He was answered, that with us, each man had but one wife, and that I considered it strictly my duty to remain faithful to her. This he thought strange (he himself having three), and replied that 'he knew some Americans at his nation who had half a dozen wives during the winter.' The interpreter observed that they were men without character, but that all our great men had each but one wife. The chief acquiesced, but said he liked better to have as many as he pleased. This conversation passing without any appeal to me, as the interpreter knew my mind on those occasions, and answered immediately, it did not

appear as an immediate refusal of the woman. Continued snowing very hard all day. Slept very warm.

“April eleventh, Friday.—Although it snowed very hard, we brought over both boats, and descended the river to the island at the entrance of the St. Peter’s. I sent to the chiefs and informed them I had something to communicate to them. The Fils de Pinchow immediately waited on me, and informed me that he would provide a place for the purpose. About sundown I was sent for and introduced into the council-house, where I found a great many chiefs of the Sussitongs, Gens des Feuilles, and the Gens du Lac. The Yanctongs had not yet come down. They were all waiting for my arrival. There were about one hundred lodges, or six hundred people; we were saluted on our crossing the river with ball as usual. The council-house was two large lodges, capable of containing three hundred men. In the upper were forty chiefs, and as many pipes set against the poles, along side of which I had the Sauteurs’ pipes arranged. I then informed them in short detail, of my transactions with the Sauteurs; but my interpreters were not capable of making themselves understood. I was therefore obliged to omit mentioning every particular relative to the rascal who fired on my sentinel, and of the scoundrel who broke the Fols Avoins’ canoes, and threatened my life; the interpreters however informed them that I wanted some of their principal chiefs to go to St. Louis; and that those who thought proper might descend to the prairie, where we would give them more explicit information. They all smoked out of the Sauteurs’ pipes, excepting three, who were painted black, and were some of those who lost their relations last winter. I invited the Fils

de Pinchow,¹ and the son of the Killeur Rouge, to come over and sup with me; when Mr. Dickson and myself endeavoured to explain what I intended to have said to them, could I have made myself understood; that at the prairie we would have all things explained; that I was desirous of making a better report of them than Captain Lewis could do from their treatment of him. The former of those savages was the person who remained around my post all last winter, and treated my men so well; they endeavoured to excuse their people.

“April twelfth, Saturday.—Embarked early. Although my interpreter had been frequently up the river, he could not tell me where the cave (spoken of by Carver) could be found; we carefully sought for it, but in vain. At the Indian village, a few miles below St. Peter's, we were about to pass a few lodges, but on receiving a very particular invitation to come on shore, we landed, and were received in a lodge kindly; they presented us sugar. I gave the proprietor a dram, and was about to depart when he demanded a kettle of liquor; on being refused, and after I had left the shore, he told me, that he did not like the arrangements, and that he would go to war this summer. I directed the interpreter to tell him, that if I returned to the St. Peter's with the troops, I would settle that affair with him. On our arrival at the St. Croix, I found the Petit Corbeau with his people, and Messrs. Frazer and Wood. We had a conference, when the Petit Corbeau made many apologies for the misconduct of his people; he represented to us the different manners in which the young warriors had been inducing him to go to war;

¹ Probably the son of the French trader Penneshaw.

that he had been much blamed for dismissing his party last fall; but that he was determined to adhere as far as lay in his power to our instructions; that he thought it most prudent to remain here and restrain the warriors. He then presented me with a beaver robe and pipe, and his message to the general. That he was determined to preserve peace, and make the road clear; also a remembrance of his promised medal. I made a reply, calculated to confirm him in his good intentions, and assured him that he should not be the less remembered by his father, although not present. I was informed that, notwithstanding the instruction of his license, and my particular request, Murdoch Cameron had taken liquor and sold it to the Indians on the river St. Peter's, and that his partner below had been equally imprudent. I pledged myself to prosecute them according to law; for they have been the occasion of great confusion, and of much injury to the other traders. This day met a canoe of Mr. Dickson's loaded with provisions, under the charge of Mr. Anderson, brother of the Mr. Anderson at Leech Lake. He politely offered me any provision he had on board (for which Mr. Dickson had given me an order), but not now being in want, I did not accept of any. This day, for the first time, I observed the trees beginning to bud, and indeed the climate seemed to have changed very materially since we passed the Falls of St. Anthony.

"April thirteenth, Sunday.--We embarked after breakfast. Messrs. Frazer and Wood accompanied me. Wind strong ahead. They out-rowed us; the first boat or canoe we met with on the voyage able to do it, but then they were double manned and light. Arrived at the band of the Aile Rouge at two o'clock, where we were saluted as usual. We had a council, when he

spoke with more detestation of the rascals at the mouth of the St. Peter's, than any man I had yet heard. He assured me, speaking of the fellow who had fired on my sentinel and threatened to kill me, that if I thought it requisite, he should be killed; but that, as there were many chiefs above with whom he wished to speak, he hoped I would remain one day, when all the Sioux would be down, and I might have the command of a thousand men of them, that I would probably think it no honour; but that the British used to flatter them they were proud of having them for soldiers. I replied in general terms, and assured him it was not for the conduct of two or three rascals that I meant to pass over all the good treatment I had received from the Sioux nation; but that in general council I would explain myself. That as to the scoundrel who fired at my sentinel, had I been at home the Sioux nation would never have been troubled with him, for I would have killed him on the spot. But that my young men did not do it, apprehensive that I would be displeased. I then gave him the news of the Sauteurs, that as to remaining one day, it would be of no service; that I was much pressed to arrive below; as my general expected me, my duty called me, and that the state of my provision demanded the utmost expedition; that I would be happy to oblige him, but that my men must eat. He replied that Lake Pepin being yet shut with ice, if I went on and encamped on the ice, it would not get me provision. That he would send out all his young men the next day; and that if the other bands did not arrive, he would depart the day after with me. In short, after much talk, I agreed to remain one day, knowing that the lake was

closed, and that we could proceed only nine miles if we went; this appeared to give general satisfaction.

"I was invited to different feasts, and entertained at one by a person whose father was enacted a chief by the Spaniards. At this feast I saw a man (called by the French the Roman Nose, and by the Indians the Wind that Walks) who was formerly the second chief of the Sioux, but being the cause of the death of one of the traders, seven years since, he voluntarily relinquished the dignity, and has frequently requested to be given up to the whites. But he was now determined to go to St. Louis and deliver himself up where he said they might put him to death. His long repentance, the great confidence of the nation in him, would perhaps protect him from a punishment which the crime merited. But as the crime was committed long before the United States assumed its authority, and as no law of theirs could affect it, unless it was *ex post facto*, and had a retrospective effect, I conceived it would certainly be unpunishable now. I did not think proper, however, to inform him so. I here received a letter from Mr. Rollet, partner of Mr. Cameron, with a present of some brandy, coffee, and sugar. I hesitated about receiving those articles from the partner of the man I intended to prosecute; their amount being trifling, however, I accepted of them, offering him pay. I assured him that the prosecution arose from a sense of duty, and not from any personal prejudice. My canoe did not come up in consequence of the head wind. Sent out two men in a canoe to set fishing lines; the canoe upset, and had it not been for the timely assistance of the savages, who carried them into their lodges, undressed them, and treated them with the greatest humanity and

kindness, they must inevitably have perished. At this place I was informed, that the rascal spoken of as having threatened my life, had actually cocked his gun to shoot me from behind the hills, but was prevented by the others.

“April fourteenth, Monday.—Was invited to a feast by the Roman Nose. His conversation was interesting, and shall be detailed hereafter. The other Indians not yet arrived. Messrs. Wood, Frazer, and myself, ascended a high hill called the Barn, from which we had a view of Lake Pepin; the valley through which the Mississippi by numerous channels wound itself to the St. Croix; the Cannon river, and the lofty hills on each side.

“April fifteenth, Tuesday.—Arose very early and embarked about sunrise, much to the astonishment of the Indians, who were entirely prepared for the council when they heard I had put off; however, after some conversation with Mr. Frazer, they acknowledged that it was agreeably to what I had said, that I would sail early, and that they could not blame me. I was very positive in my word, for I found it by far the best way to treat the Indians. The Aile Rouge had a beaver robe and pipe prepared to present, but was obliged for the present to retain it. Passed through Lake Pepin with my barges; the canoe being obliged to lay by, did not come on. Stopped at a prairie on the right bank descending, about nine miles below Lake Pepin. Went out to view some hills which had the appearance of the old fortifications spoken of; but I will speak more fully of them hereafter. In these hollows I discovered a flock of elk, took out fifteen men, but we were not able to kill any. Mr. Frazer came up and passed on about

two miles. We encamped together. Neither Mr. Wood's nor my canoe arrived. Snowed considerably.

"April sixteenth, Wednesday.—Mr. Frazer's canoes and my boats sailed about one hour by sun. We waited some time expecting Mr. Wood's barges and my canoe, but hearing a gun fired first just above our encampment, we were induced to make sail. Passed the Aile Prairie, also La Montagne qui Trompe à L'eau, the prairie De Cross, and encamped on the west shore, a few hundred yards below, where I had encamped on the — day of September, in ascending. Killed a goose flying. Shot at some pigeons at our camp, and was answered from behind an island with two guns; we returned them, and were replied to by two more. This day the trees appeared in bloom. Snow might still be seen on the sides of the hills. Distance seventy-five miles.

"April seventeenth, Thursday.—Put off pretty early and arrived at Wabasha's band at eleven o'clock, where I detained all day for him; but he alone of all the hunters remained out all night. Left some powder and tobacco for him. The Sioux presented me with a kettle of boiled meat and a deer. I here received information that the Puants had killed some white men below. Mr. Wood's and my canoe arrived.

"April eighteenth, Friday.—Departed from our encampment very early. Stopped to breakfast at the Painted Rock. Arrived at the Prairie Des Chiens at two o'clock; and were received by crowds on the bank. Took up my quarters at Mr. Fisher's. My men received a present of one barrel of pork from Mr. Campbell, a bag of biscuit, twenty loaves of bread, and some meat

from Mr. Fisher. A Mr. Jearreau, from Cahokia, is here, who embarks to-morrow for St. Louis. I wrote to General Wilkinson by him. I was called on by a number of chiefs, Reynards, Sioux of the Des Moyan. The Winnebagoes were here intending, as I was informed, to deliver some of the murderers to me. Received a great deal of news from the States and Europe, both civil and military.

“April nineteenth, Saturday.—Dined at Mr. Campbell's in company with Messrs. Wilmot, Blakely, Wood, Rollet, Fisher, Frazer, and Jearreau. Six canoes arrived from the upper part of the St. Peter's with the Yanctong chiefs from the head of that river. Their appearance was indeed savage, much more so than any nation I have yet seen. Prepared my boat for sail. Gave notice to the Puants that I had business to do with them the next day. A band of the Genz du Lac arrived. Took into my pay as interpreter Mr. Y. Reinville.

“April twentieth, Sunday.—Held a council with the Puant chiefs, and demanded of them the murderers of their nation; they required till to-morrow to consider on it; this afternoon they had a great game of the cross on the prairie, between the Sioux on the one side, and the Puants and Reynards on the other. The ball is made of some hard substance and covered with leather, the cross sticks are round and net-work, with handles of three feet long. The parties being ready, and bets agreed upon (sometimes to the amount of some thousand dollars), the goals are set up on the prairie at the distance of half a mile. The ball is thrown up in the middle, and each party strives to drive it to the opposite

¹ Or Jarrot.

goal; and when either party gains the first rubber, which is driving it quick round the post, the ball is again taken to the centre, the ground changed, and the contest renewed; and this is continued until one side gains four times, which decides the bet. It is an interesting sight to see two or three hundred naked savages contending on the plain who shall bear off the palm of victory; he who drives the ball round the goal is much shouted at by his companions. It sometimes happens that one catches the ball in his racket, and depending on his speed endeavours to carry it to the goal, and when he finds himself too closely pursued, he hurls it with great force and dexterity to an amazing distance, where there are always flankers of both parties ready to receive it; it seldom touches the ground, but is sometimes kept in the air for hours before either party can gain the victory. In the game I witnessed, the Sioux were victorious, more I believe from the superiority of their skill in throwing the ball, than by their swiftness, for I thought the Puants and Reynards the swiftest runners. I made a written demand of the magistrates to take deposition concerning the late murders. Had a private conversation with Wabasha.

“April twenty-fifth, Monday.—Was sent for by La Feuille, and had a long and interesting conversation with him, in which he spoke of the general jealousy of his nation towards their chiefs; and that although he knew it might occasion some of the Sioux displeasure, he did not hesitate to declare that he looked on the Nez Corbeau as the man of most sense in their nation; and that he believed it would be generally acceptable if he was reinstated in his rank. Upon my return I was sent for by the *Red Thunder*, chief of the Yanctongs, the

most savage band of the Sioux. He was prepared with the most elegant pipes and robes I ever saw; and shortly he declared, that 'That white blood had never been shed in the village of the Yanctongs, even when rum was permitted; that Mr. Murdoch Cameron arrived at his village last autumn; that he invited him to eat, gave him corn as a bird; that he (Cameron) informed him of the prohibition of rum, and was the only person who afterwards sold it in the village.' After this I had a council with the Puants. Spent the evening with Mr. Wilmot, one of the best informed and most gentlemanly men in the place.

"April twenty-second, Tuesday.—Held a council with the Sioux and Puants, the latter of whom delivered up their medals and flags. Prepared to depart to-morrow."

CHAPTER XIV.

THE traders of the North-west Company, though they treated Lieutenant Pike with the respect due his commission, and extended to him their hospitality, did not approve of the policy that the United States government were intending to inaugurate.

They were well aware if the system of establishing central depôts of trade, with goods furnished by the government at low rates, was successful, that "their occupation was gone." Influence was consequently employed to prevent the tribes from patronizing the United States factories, and cultivating friendly intercourse with the Americans.

Pike had scarcely disappeared from the waters of the Mississippi, before Dickson, Rolette, and Cameron disregarded the regulations which had been established.

At the commencement of the century Cameron was the principal British trader on the Upper Minnesota, and the spot where he was buried in 1811, is known among voyageurs as "Cameron's Grave." He was a shrewd and daring Scotchman. One of his employees was an old Canadian, familiarly called Milor, who has recently died at Mendota.

He related a circumstance which occurred while in the service of Cameron, which well exhibits the hard-

ships to which the engagées of the fur trade are often exposed.

While at one of the outposts of Cameron, on a tributary of the Minnesota, the winter suddenly set in, and it was impossible to use the canoe. Hoping that there would be a thaw, he and his companions waited from day to day, until their provisions were exhausted. The weather remaining cold, their only alternative was to place their packs of furs beneath the upturned canoe, and seek the shelter of the woods, in the hope that Cameron would send relief.

With their last meal in their pockets, they commenced their journey through the deep snow. Meeting with no game, when they encamped on the evening of the second day, they were compelled by hunger to eat of the bark of a tree.

During the third day two of the party began to fail in strength, and to beg the others to stop and show that they were losing their judgment. Milor gave no heed to their entreaties, but pushing ahead came at dusk to a place sheltered from the piercing wind, and there found an Indian frozen to death beside the remnants of a small fire.

Milor now shouted to his fellow voyageurs, and told them that to stop was to secure a similar fate. Frightened by the scene, they quickened their pace, until late at night. Milor and another succeeded in catching two muskrats, and, building up a good fire, they feasted on one of the rats, and rested till the break of day.

Making a breakfast on the remaining rat, the party resumed their march, Milor encouraging them by saying that they would soon come to a place where there was an abundance of muskrats, and that as soon as they had

laid in a supply of them, they would strike for Traverse des Sioux, when they would be sure to hear of Cameron and obtain food.

For several days they found but one muskrat; but on the morning of the eighth day, after they had been marching an hour, Milor, looking attentively in a south-east direction, declared that he saw smoke, and that there must be a fire. This, for a time, had the exhilarating effect of wine; but after two or three hours the sign disappeared, and they began to despond; when the thought came to Milor that if there was a party coming to their relief, they would be on the lookout also. In less than half an hour he had ascended a bluff, and descried a thick column of smoke, about three miles distant. Waving his cap to his companions, and shouting for joy, he hurried in that direction, and found a party who had come to their aid. Two men were there, each with a pack of pork and biscuit, which had been despatched from Traverse des Sioux, while Cameron and three others were expecting to start with an additional supply. When the fatigued party came into camp, they literally danced for joy. Featherstonhaugh, who relates the story, remarks: "This incident is very much to the credit of Cameron, who made so resolute an attempt to relieve his poor engagées, when the chances of success were so few."

As early as the year 1807, it was evident that under some secret influence the Indian tribes of the Northwest were combining with hostile intentions towards the United States. In the year 1809, a trader by the name of Nicholas Jarrot, who frequently visited Prairie du Chien, made an affidavit at Saint Louis, that the British traders at that place were furnishing the Indians

with guns for hostile purposes. Messengers from the Prophet, brother of Tecumseh, painted black, were sent among the Ojibways, and in solemn council they told the astonished natives that the Prophet who sent them had been told by one of the great spirits that it was the will of the gods that Indians should live independent of the whites, and return to primitive usages. The flint and steel were to be discarded; and fire obtained as of old, by the friction of two sticks. To those who believed the message, blessings were promised. They also claimed that the Prophet could resuscitate the dead. The late William Warren asserts that a dead child was taken from Lake Ottawa to Keweenaw, on Lake Superior, for the purpose of having it brought to life by the Prophet; but putrefaction having taken place, the project was abandoned.

At this period, a red-haired Scotchman, of strong intellect, good family, and ardent attachment to the crown of England, was at the head of the Indian trade in Minnesota. Pike, who visited him in 1806, at one of his trading posts near Sauk Rapids, describes him as "a gentleman of general commercial knowledge, and of open, frank manners." Governor Edwards of Illinois, writing to the secretary of war, says: "The opinion of Dickson, the celebrated British trader, is, that, in the event of a war with Great Britain, all the Indians will be opposed to us, and he hopes to engage them in hostility by making peace between the Sioux and Chippeways, and in having them to declare war against us." A source of influence among the Dahkotahs of Minnesota was the fact that he had married a sister of Red Thunder, one of their bravest chiefs, and that the

British government had appointed him agent and superintendent of the western tribes.

On the first of May, 1812, two Indians were apprehended at Chicago, who were on their way to meet Dickson at Green Bay. They had taken the precaution to put their letters in their moccasins, and bury them in the ground, and were allowed to proceed.

A Mr. Frazer, of Prairie du Chien, who was present at the portage of the Wisconsin, when the Indians delivered the letters, stated that Dickson was informed that the British flag would soon be flying on the American garrison at Mackinaw. About this time, Cadotte, Deace, and John Askin were at Fond du Lac, Minnesota, collecting Ojibway warriors. At Green Bay, Black Hawk was formally created commander-in-chief of the Indian forces, by Dickson presenting him with a medal and certificate, a British flag of silk.

The garrison at Mackinaw was composed of fifty-seven soldiers, with a lieutenant in command. Before Lieutenant Hanks was aware that war had been proclaimed by the United States, he was surprised by a force of British soldiers and Indians landing from a ship that belonged to the North-west Company, and numerous batteaux and birch canoes. With the British army were traders who had long been familiar with the tribes of Wisconsin and Minnesota, Askin, Langlade, Michael Cadotte, and Joseph Rolette. The American officer, perceiving the overwhelming force of the enemy, which consisted of forty regulars of the royal veteran battalion, two hundred and sixty Canadians, with their bourgeois or employees, and several hundred Dahkotch, Ojibway, Winnebago, and Menomonee Indians, capitulated without firing a single gun on July the seventeenth, 1812.

An American gentleman, who had been made prisoner, writes from Detroit on August sixth, to the Secretary of War:—

“The persons who commanded the Indians are Robert Dickson, Indian trader, and John Askin, Jr., Indian agent, and son. The latter two were painted and dressed after the manner of the Indians. Those who commanded the Canadians are John Johnson, Crawford, Pothier, Armitinger, La Croix, Rolette, Franks, Livingston and other traders, some of whom were lately concerned in smuggling British goods into the Indian country, and, in conjunction with others, have been using their utmost efforts, several months before the declaration of war, to excite the Indians to take up arms. The least resistance from the fort would have been attended with the destruction of all the persons who fell into the hands of the British, as I have been assured by some of the British traders.”

The next year Dickson, Renville, and other Minnesota traders, are present with the Kaposia, Wapashaw, and other bands of Dahkotahs, at the siege of Fort Meigs.

While Renville was seated one afternoon with Wapashaw, and the then chief of the Kaposia band, a deputation came to invite them to meet the other allied Indians, with which the chiefs complied.

Frazer, an old trader in Minnesota, came and told Renville that the Indians were about to eat an American. On repairing to the spot, the flesh was found carved up, and apportioned in dishes, one for each nation present. The bravest man of each tribe was urged to step forward and partake of the heart and

head, and only one warrior of a tribe was allowed to partake of these rarities.

Among those assembled there was a nephew of the Kaposia chief, known among the traders as the Grand Chasseur, who was pressed by a Winnebago to partake of the human flesh. In a moment his uncle told him to leave the feast, and, arising, made a speech creditable to his humanity:—

“My friends,” said he, “we came here not to eat Americans, but to wage war against them; that will suffice for us; and could we do that if left to our own forces? We are poor and destitute, while they possess the means of supplying themselves with all that they require; we ought not therefore to do such things.”

Wapashaw then spoke in these words, “We thought that you, who live near to white men, were wiser and more refined than we are who live at a distance; but it must indeed be otherwise if you do such deeds.”

Col. Dickson, sending for the Winnebago, who originated the disgusting feast, asked what impelled him to such a course. To which the savage replied, that it was better for him to kill the American and eat him, than it was for the Americans to burn his house, ravish and murder his wife and daughters.

The citizens of the United States, in the valley of the Mississippi, now began to feel uneasy; and in the Missouri Gazette of July thirty-first, 1813, published at St. Louis, there is a plea by the editor, for the defence of Prairie du Chien:—

“Last winter,” he says, “we endeavoured to turn the attention of the government toward Prairie du Chien, a position which we ought to occupy by establishing a military post at the village, or on the Ouisconsin. For

several months we have not been able to procure any other than Indian information from the prairie, the enemy having cut off all communication; but we are persuaded that permanent subsistence can be obtained for one thousand regular troops in the upper lake country. At Prairie du Chien there are about fifty families, most of whom are engaged in agriculture. Their common field is four miles long by half a mile in breadth. Besides this field they have three separate farms, and twelve horse-mills to manufacture their produce."

In February, 1814, the Americans captured St. Joseph's, in Lake Huron, not far from Sault St. Marie, and Mr. Bailly and five others connected with the Mackinaw Company were taken prisoners.

On the first of May, 1814, Governor Clark, with two hundred men, left St. Louis, to build a fort at the junction of the Wisconsin and Mississippi. Twenty days before he arrived at Prairie du Chien, Dickson had started for Mackinaw with a band of Dahkotahs and Winnebagoes. The place was left in command of Captain Deace and the Mackinaw Fencibles. The Dahkotahs refusing to co-operate, when the Americans made their appearance they fled. The Americans took possession of the old Mackinaw house, in which they found nine or ten trunks of papers belonging to Dickson. From one they took the following extract:—

"Arrived, from below, a few Winnebagoes with scalps. Gave them tobacco, six pounds powder, and six pounds ball."

A fort was immediately commenced on the site of the residence of H. L. Dousman, which was composed of two block-houses in the angles, and another on the bank of the river, with a subterranean communication. In

honour of the governor of Kentucky it was named "Shelby."

The fort was in charge of Lieutenant Perkins, and sixty rank and file, and two gun-boats, each of which carried a six-pounder; and several howitzers were commanded by Captains Yeiser, Sullivan, and Aid-de-camp Kennerly.

The traders at Mackinaw, learning that the Americans had built a fort at the Prairie, and knowing that as long as they held possession they would be cut off from the trade with the Dahkotahs, they immediately raised an expedition to capture the garrison.

The captain was an old trader by the name of McKay, and under him was a sergeant of artillery, with a brass six-pounder, and three or four volunteer companies of Canadian voyageurs, commanded by traders and officered by their clerks, all dressed in red coats, with a number of Indians.

The Americans had scarcely completed their rude fortification, before the British force, guided by Joseph Rolette, Sr., descended in canoes to a point on the Wisconsin, several miles from the Prairie, to which they marched in battle array. McKay sent a flag demanding a surrender; Lieutenant Perkins replied that he would defend it to the last.

At three o'clock, on the afternoon of July seventeenth, the British and Indians attacked the gun-boat of Captain Yeiser; the Indians firing from behind the houses and pickets. The boat moved up toward the head of the village, discharging volleys, which were quickly answered by the British. The enemy now crossed the river, and commenced an attack from the opposite side,

which caused Captain Yeiser to run his boat through the enemy's lines to a point a few miles below.

Lieutenant Perkins, in the meantime, fought bravely in the fort for three days and nights. Provisions, ammunition, and water, began to fail, and the enemy were approaching the pickets by mining. He therefore wisely surrendered, capitulating that they were to retain their private property, and not to serve until duly exchanged. After placing them on parol, the British commander escorted them to the gun-boat "Governor Clark," in which they had arrived only a month before, and sent them down the river.

In their descent they were followed by a party of the blood-thirsty savages in canoes, who did not turn back until they reached Rock Island.

About the time of the capture, a detachment of troops were on their way from St. Louis, under the command of a Lieut. Campbell, to strengthen the garrison. Arriving at Rock Island, he held a conference with Black Hawk at his village. A few moments after his departure, runners, by way of Rock River, brought the news to the Sauk village that the Americans had been defeated at Prairie du Chien.

Immediately they started in pursuit of Campbell's party, which they overtook at a small island near the Illinois shore, about three miles above their village. A fierce encounter took place, in which the Americans were worsted. The officer was wounded, several men were killed, and one of their boats captured, so that it became necessary to retreat to St. Louis. Fort Shelby, after the capture, was called Fort McKay. After the attack of Black Hawk on Campbell, the commander of Fort McKay erected a battery, with two twelve-

pounders and six painted wooden guns, near Rock Island, on the east side of the river.

Late in August, 1814, Major Zachary Taylor, the late president of the United States, proceeded in some gun-boats to punish the Indians who had attacked Campbell; but on his arrival he was astonished to find the British there with a large force of Indians. It was a bright, beautiful morning in September when the engagement began, and the first cannon ball fired from the British battery passed through one of Taylor's gun-boats, commanded by Captain Hempstead.

Taylor, like Campbell, soon had his boats disabled, and was obliged to drop down the stream about three miles to repair, and attend to the wounded. During the conflict it became necessary for some one to carry a cable from a disabled boat which was drifting towards the Indians to one commanded by Captain Whiteside. A youth of twenty-three, named Paul Harpole, performed the undertaking successfully, but having done this, he lingered and fired fourteen guns which were handed him at the enemy, when he himself was shot. His body, floating down the stream, was seized by yelling savages and cut into many pieces. In the engagement eleven Americans were badly wounded.

Among those who came in Captain Yeiser's gun-boat to St. Louis, after the surrender of Prairie du Chien, was a friendly "one-eyed Sioux," who had behaved gallantly when the boat was attacked by British artillery. In the fall of the same year, this one-eyed Sioux, with another of the same nation, ascended the Missouri under the protection of the distinguished trader, Manual Lisa, as far as the Au Jacques river, and from thence he struck across the country, enlisting the Sioux in

favour of the United States, and at length arrived at Prairie du Chien. On his arrival, Dickson accosted him, and inquired from whence he came, and what was his business; at the same time rudely snatching his bundle from his shoulders, and searching for letters. The "one-eyed warrior" told him that he was from St. Louis, and that he had promised the white chiefs there that he would go to Prairie du Chien, and that he had kept his promise.

Dickson then placed him in confinement in Fort McKay, as the garrison was called by the British, and ordered him to divulge what information he possessed, or he would put him to death. But the faithful fellow said he would impart nothing, and that he was ready for death if he wished to kill him. Finding that confinement had no effect, Dickson at last liberated him. He then left, and visited the bands of Sioux on the Upper Mississippi, with which he passed the winter. When he returned in the spring, Dickson had gone to Mackinaw, and Captain Bulger was in command of the fort.

While there, on May twenty-third, 1815, the British evacuated the fort, the news of peace having arrived. As they retired, they fired the fort with the American colours flying; and the brave Sioux, exposing himself to the flames, rushed in and bore off the American flag and an American medal.

This one-eyed Sioux, if Dr. Foster of Hastings is correct, is still living. In an article published in the Minnesota Democrat, May, 1854, he speaks of the signers of the treaty between Pike, on the part of the United States, and the Dahkohtahs, and says:—

"I have omitted till the last, mention of Le Orig-

nal Levé, who, next to Little Crow, appears to have been the most prominent individual present. Pike calls him 'my friend,' and seems to have made him some marked presents—indeed, the Indian relationship and tie of comradeship was probably adopted between them. Pike says he 'was a war chief, and that he gave him my [his] father's tomahawk,' though what he means by that, passes my comprehension. In the table of Indian chiefs, in the appendix to Pike's Journal, he is set down as belonging to the Medaywokant'wans; his Indian name is given as Tahamie, his French as L'Orignal Levé, and his English as the 'Rising Moose,' which is stated to be literally translated.

"I believe this war chief to be identical with the aged Indian, with whom most of the old settlers are familiar by the name of Tah-mah-haw, whose characteristics are one eye, and is always wearing a stove-pipe hat. He is remarkable among the Sioux—and it is his greatest pride and boast, that he is the only American in his tribe. This is explained by the fact, that in the war with Great Britain in 1812, when the rest of the Sioux sided with the British, and when Little Crow, with Joseph Renville, led on a war party to join the British army against us, he refused to participate on that side, and joined the Americans at St. Louis, where he was employed by General Clarke, in the American service.

"He has now in his possession, and carefully keeps a commission from General Clarke, dated in 1814, as a chief of the Sioux; the commission says of the Red Wing band of Indians—which was originally part of Wabashaw's band.

"If he is the same person as L'Orignal Levé, then

Pike and his Indian comrade fought in the same ranks, and the friendship the latter imbibed at Pike's visit for the Americans, stood the test of time and vicissitudes.

"He deserves on this account to receive from the government authorities, special and marked attention.

"Joseph Mojou, an old Canadian of Point Prescott, told me that Tamahaw was called by the voyageurs, the 'Old Priest,' because he was a great talker on all occasions. In Sioux, *tamwamda* means to talk earnestly; to vociferate; and this bears some resemblance to his Indian name as at present pronounced.

"My friend Mr. Hatch informs me, when he traded with the Winnebagoes and with the Sioux of Wabashaw band, he knew him, and has seen his commission from General Clarke. The Winnebagoes, who were acquainted with him, translated his name to mean the *pike* fish, and therefore called him *Nazeekah*—though *tah-mah-hay* and not *tah-mah-haw*, is the word for 'pike' in the Dakotah tongue.

"It may be thought more pains are taken to elucidate this personal history of an old Indian, than the subject warrants. But when we reflect that this old Indian was the contemporary, if not personal friend of Pike; that he and one other Sioux were of all his tribe who sided with the Americans in the war of 1812; there is an interest justly attached to his identity and history, which deserves more than ordinary attention. The other Sioux who, like Tamahaw, joined the Americans in 1812, was Hay-pee-dan, who belonged to Wakootay's band. He is now deceased."

As late as 1817, Colonel Dickson was living in Minnesota, at Lake Traverse, and the Indian agent at Prairie du Chien suspected that he was alienating the

Dahkotahs from the United States, and in company with Lord Selkirk, striving to secure their trade, as the following extract from his letter of February sixteenth, 1818, to the governor of Illinois will show:—

“What do you suppose, sir, has been the result of the passage through my agency of this British nobleman?” Two entire bands, and part of a third, all Sioux, have deserted us and joined Dickson, who has distributed to them large quantities of Indian presents, together with flags, medals, etc. Knowing this, what must have been my feelings on hearing that his lordship had met with a favourable reception at St. Louis. The newspapers announcing *his arrival, and general Scottish* appearance, all tend to discompose me; believing as I do, that he is plotting with his friend Dickson our destruction—sharpening the savage scalping knife, and colonizing a tract of country, so remote as that of the Red River, for the purpose, no doubt, of monopolizing the fur and peltry trade of this river, the Missouri and their waters; a trade of the first importance to our Western States and Territories. A courier who had arrived a few days since, confirms the belief that Dickson is endeavouring to undo what I have done, and secure to the British government the affections of the Sioux, and subject the North-west Company to his lordship. * * * * * Dickson, as I have before observed, is situated near the head of the St. Peter's, to which place he transports his goods from Selkirk's Red River establishment, in carts made for the purpose. The trip is performed in five days, sometimes less. He is directed to build a fort on the highest land between Lac du Traverse and Red

¹ Earl of Selkirk. The agent's fears were entirely groundless.

River, which he supposes will be the established line between the two countries. This fort will be defended by twenty men, with two small pieces of artillery."

It is said that after this, Dickson was arrested between the Minnesota and St. Croix, and carried to St. Louis.

Dickson, though an active partisan, is believed to have been a humane man. The American papers were naturally prejudiced against him, and all the cruelties of the savages were charged upon him. Says one editor at that day: "How will the English government, and their agent, Robert Dickson, a native of Scotland, appear when it is announced to the world, that he employed a Sauk warrior to assassinate Governor Clarke at Prairie du Chien? The governor's timely shifting of his sword alarmed and deterred from the commission of the act." There appears to have been no real foundation for any such impression. On the contrary, when Black Hawk expressed a desire to attack the defenceless settlements on the Mississippi, Dickson remonstrated, saying "that he had been a trader on the Mississippi many years; had always been kindly treated; and could not consent to send brave men to murder women and children. That there was no soldiers there to fight, but where he was going to send the Indians there were a number of soldiers, and if they defeated *them*, the Mississippi country should be given up to them."¹

¹ Ramsay Crooks of New York Lakes to the Missouri, and from the city, in a letter to Hon. H. M. Rice, Wabash to the boundary between October 16, 1857, writes. the United States and Great Britain.

"I first went to Mackinaw in Dickson's connection as a trader 1805, as a clerk to Robert Dickson with the Indians was almost entirely with the Scioux, (Dahootahs) of & Co., who were then engaged in the trade with the Indians from the St. Peters, (Minnesota) * * * * *

In 1815, Wapashaw and Little Crow, of the Kaposia band, visited the British post at Drummond's Island in Lake Huron, at the request of the commanding officer, who desired to thank them in the name of his majesty, for the services the Dahkotahs had rendered during the war. After his remark, he pointed to a few presents on the floor, which called forth the following speeches:—

"My Father," said Wapashaw, "what is this I see before me? A few knives and blankets! Is this all you promised at the beginning of the war? Where are those promises you made at Michilimackinac, and sent to our villages on the Mississippi? You told us you would never let fall the hatchet until the Americans were driven beyond the mountains; that our British Father would never make peace without consulting his red children. Has that come to pass? We never knew of this peace. We are told it was made by our Great Father beyond the water, without the knowledge of his war chiefs; that it is your duty to obey his orders. What is this to us? Will these paltry presents pay for the men we have lost both in the battle and in the war? Will they soothe the feelings of our friends? Will they make good your promises to us? For myself I am an old man. I have lived long and always found the means of subsistence, and I can do so still!"

The Little Crow, whose residence at that time was just below St. Paul, on the east side of the river, was more indignant. With vehemence he said, "After we have fought for you, endured many hardships, lost some

I was proud to call Robert Dickson my friend, and I shall ever cherish his memory as a man who exerted himself in restraining the natural

ferocity of the Indians on the frontier, in the war of 1812, although he was branded as the worst of savages, at the very time."

of our people, and awakened the vengeance of our powerful neighbours, you make a peace for yourselves, and leave us to obtain such terms as we can! You no longer need our services, and offer these goods as a compensation for having deserted us. But no! we will not take them; we hold them and yourselves in equal contempt!" So saying, he spurned the presents with his foot, and walked away. On the nineteenth of July, at Portage des Sioux, a treaty was concluded between the Dakotas of the Mississippi, Minnesota, and the Yankton division, and the United States, in which it was stipulated that there should be perpetual peace between them, and that all previous acts of hostility should be mutually forgiven and forgotten.

After the fame of the North-west Company was established, another association of traders was formed, called the Mackinaw Company. In 1809 Astor organized the American Fur Company, and after two years bought out the Mackinaw Company, and created a new company distinguished as the South-west. During the winter of 1815-16 Congress enacted a law, that no foreigner should engage in the Indian trade who did not become a citizen. Astor, after this, established a company with a former title, the American Fur Company.

The Indian trade of the North-west was so completely in the hands of British subjects, that it was discovered that the trade could not be carried on without their aid, and the Secretary of the Treasury issued a circular, allowing the Indian agents to license interpreters and voyageurs, who might be employed by the American traders.

Under the new arrangements, American citizens began

to identify themselves with the fur trade of Minnesota. As early as 1816 the late Judge Lockwood of Prairie du Chien, in the capacity of clerk, took charge of a trading post, near the sources of the Minnesota. His remarks, in relation to the Indian trade, which are given in his personal reminiscences,¹ show an intimate acquaintance with the trader's life:—

“Tradition says that many years since, when there were many wintering traders in both the Upper and Lower Mississippi, it was the custom of every trader visiting Prairie du Chien, to have in store a keg of eight or nine gallons of good wine for convivial purposes when they should again meet in the spring, on which occasions they would have great dinner parties, and, as is the English custom, drink largely. But, when I came into the country, there were but few of the old traders remaining, and the storing of wine at Prairie du Chien had become almost obsolete, although the traders were then well supplied with wine, and that of the best kind, of which they made very free use. It was then thought that a clerk in charge of an outfit must have his keg of wine; but, after the American Fur Company got fairly initiated into the trade, they abolished the custom of furnishing their clerks with this luxury at the expense of the outfit. As I have already said, the Indian trade of the Mississippi and Missouri and their tributaries was carried on from Mackinaw as the grand depôt of the trade of the North-west.

“The traders and their clerks were then the aristocracy of the country; and, to a Yankee at first sight, presented a singular state of society. To see gentle-

¹ Wis. His. Soc. Collections, vol. ii.

men selecting wives of the nut-brown natives, and raising children of mixed blood, the traders and clerks living in as much luxury as the resources of the country would admit, and the engages or boatmen living upon soup made of hulled corn with barely tallow enough to season it, devoid of salt, unless they purchased it themselves at a high price—all this to an American was a novel mode of living, and appeared to be hard fare; but to a person acquainted with the habits of life of the Canadian peasantry, it would not look so much out of the way, as they live mostly on pea soup, seasoned with a piece of pork boiled down to grease; seldom eating pork except in the form of grease that seasons their soup. With this soup, and a piece of coarse bread, their meals were made; hence the change from pea soup to corn is not so great, or the fare much worse than that which they had been accustomed to, as the corn is more substantial than peas, not being so flatulent. These men engaged in Canada generally for five years for Mackinaw and its dependencies, transferable like cattle to any one who wanted them, at generally about five hundred livres a year, or, in our currency, about eighty-three dollars and thirty-three cents; furnished with a yearly equipment or outfit of two cotton shirts, one three point or triangular blanket, a portage collar, and one pair of beef shoes; being obliged, in the Indian country, to purchase their moccasins, tobacco, pipes, and other necessaries, at the price the trader saw fit to charge for them. Generally, at the end of five years, these poor voyageurs were in debt from fifty to one hundred and fifty dollars, and could not leave the country until they had paid their indebtedness; and the policy of the traders was to keep as many of them in

the country as they could; and to this end they allowed and encouraged their engagees to get in debt during the five years, which of necessity required them to remain.

“These new hands were by the old voyageurs called in derision, *mangeurs de lard*—*pork-eaters*—as on leaving Montreal, and on the route to Mackinaw, they were fed on pork, hard bread, and pea soup, while the old voyageurs in the Indian country ate corn soup, and such other food as could conveniently be procured.¹ These *mangeurs de lard* were brought at considerable expense and trouble from Montreal and other parts of Canada, frequently deserting after they had received some advance in money and their equipment. Hence it was the object of the traders to keep as many of the old voyageurs in the country as they could, and they generally permitted the *mangeurs de lard* to get largely in debt, as they could not leave the country and get back into Canada, except by the return boats or canoes which brought the goods, and they would not take them back if they were in debt anywhere in the country, which could be easily ascertained from the traders at Mackinaw. But if a man was prudent enough to save his wages, he could obtain passage, as he was no longer wanted in the country.

“The engagements of the men at Montreal were made in the strongest language; they bound themselves not to leave the duties assigned them by their employers or assigns either by day or night, under the penalty of forfeiting their wages; to take charge of, and safely keep, the property put into their trust, and to give notice of any portending evil against their employers, or their

¹ The experienced *voyageurs* are called *hibernans* or *winterers*, according to Snelling's work on the Northwest.

interests, that should come to their knowledge. It was the practice of the traders, when anything was stolen from the goods during the voyage, whether on the boat or on shore, to charge the boat's crew with a good round price for it; and, if anything not indispensable was accidentally left on shore at the encampment, they did not return for it, but charged it to the crew, as it was understood to be their duty, not the employer's, to see that everything was on board the boat. These people in the Indian country became inured to great hardships and privations, and prided themselves upon the distance they could travel per day, and the small quantity of provisions they could subsist on while travelling, and the number of days they could go without food. They are very easily governed by a person who understands something of their nature and disposition, but their bourgeois or employer must be what they consider a gentleman, or superior to themselves, as they never feel much respect for a man who has, from an engagee, risen to the rank of a clerk.

“The traders in this country, at the time I came into it, were a singular compound; they were honest so far as they gave their word of honour to be relied upon; and, in their business transactions between themselves, seldom gave or took notes for balances or assumptions. It rarely happened that one of them was found who did not fulfil his promises; but when trading in the Indian country, any advantage that could be taken of each other in a transaction was not only considered lawful—such as trading each other's credit—but an indication of tact and cleverness in business. Two traders having spent the winter in the same neighbourhood, and thus taken every advantage they could of each

other, would meet in the spring at Prairie du Chien, and amicably settle all difficulties over a glass of wine."

After the war with Great Britain, enterprise made a few attempts to develop the resources of the Upper Mississippi. In 1818 the first grist-mill was built at Fisher's Coulée, four miles above Prairie du Chien. The next year the first saw-mill in the country was erected at the Falls of Black river, which was soon burned by the Indians.

While the Ojibways and Dahkotahs now acknowledged the authority of the United States, they still continued their destructive warfare upon each other. Toward the close of the year 1818 one of their terrible conflicts took place, between Lac Traverse and the head waters of the Mississippi. During the summer a Yankton chief, called by the French the Grand, held a council with some Ojibways, and smoked the pipe of peace. When the latter were returning home, some of the Dahkotahs sneaked after them, scalped a few, and took a woman prisoner.

When the receipt of the intelligence reached Leech Lake, thirteen young warriors, whose leader was Black Dog, started for the Dahkotah land, having vowed that they would not return until they had avenged the insult. For four weeks they travelled without meeting any of their foes; but at length, on the Pomme de Terre river, on a very foggy morning, they thought a buffalo herd was in sight, which proved to be a large Dahkotah camp. Some of the latter, who were on horseback, saw them, and gave the alarm. The Ojibways, finding that they were discovered, and that their enemies were numerous, sent one of their number to their homes east of the Mississippi, to announce their probable death. The

twelve who remained now began to dig holes in the ground, and prepare for the conflict, from which they could not hope to escape.

Soon they were surrounded by the Dahkotahs; but as they drew nigh many were mortally wounded by the Spartan band. The leader of the Dahkotah party, exasperated by their continual loss, gave orders for a general onset, when the whole Ojibway party were tomahawked in their holes. The thirteenth returned home, and related the circumstances; and though their friends mourned their death, they delighted in their bravery.

On July 9th, 1817, Major S. H. Messrs. Gun and King, grandsons Long and his friend, Mr. Hempstead, left Prairie du Chien in a six-oared boat for Falls of St. Anthony. They reached Carver's Cave on the 16th, and found the entrance so low that they had to lie down and creep in. Its greatest width was eight, and its height seven feet.


Messrs. Gun and King, grandsons of Carver, visited the cave a few days after, to find some basis for the alleged land grant to Carver by the Indians, but they could find but one Indian disposed to know anything relative to the claim.

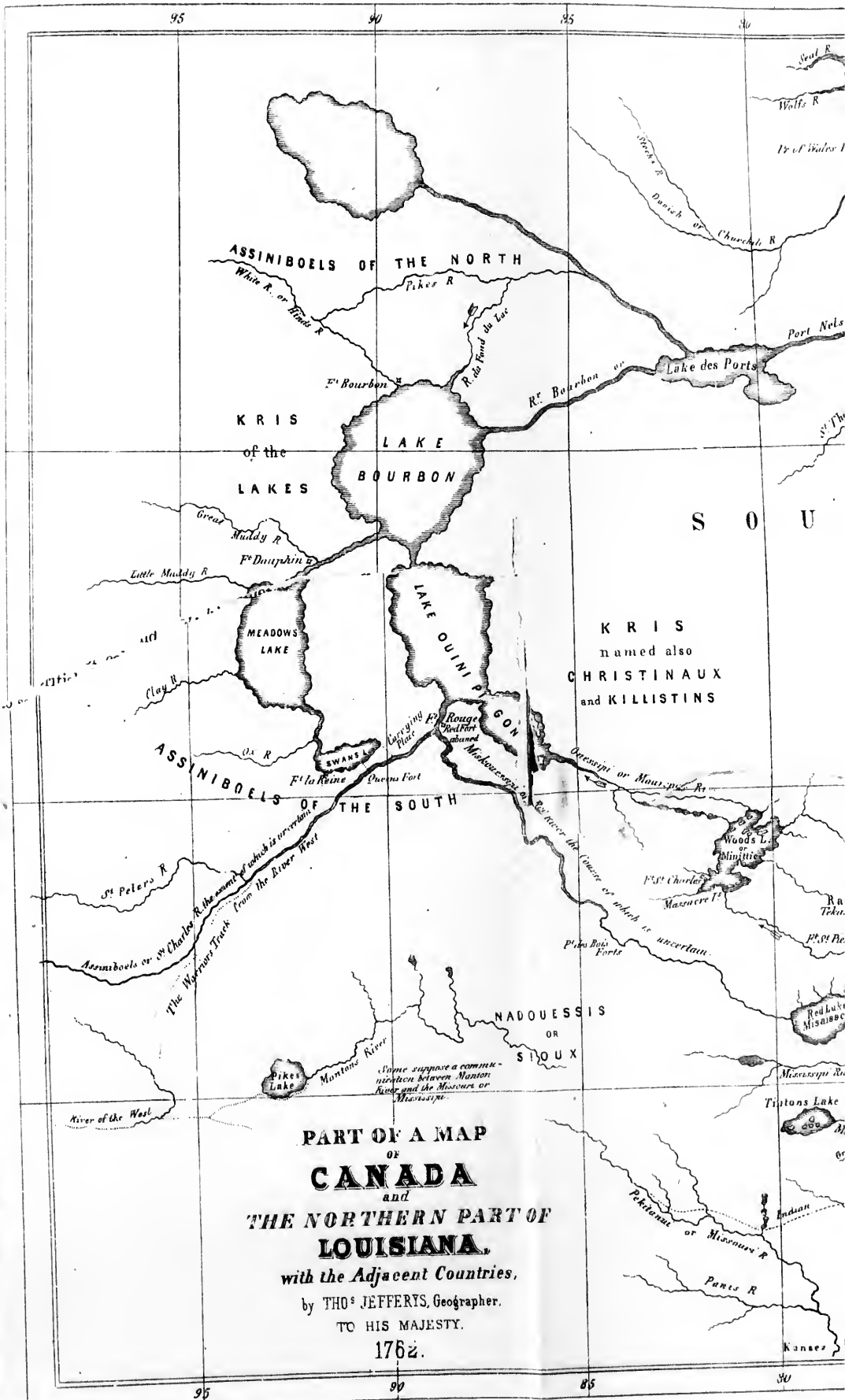
CHAPTER XV.

WHILE citizens of the United States and Great Britain, speaking the same language, and having many common associations, were engaged in war near the southern limits of Minnesota, a disgraceful strife was beginning between the employees of the Hudson Bay and North-west Companies, on the northern border.

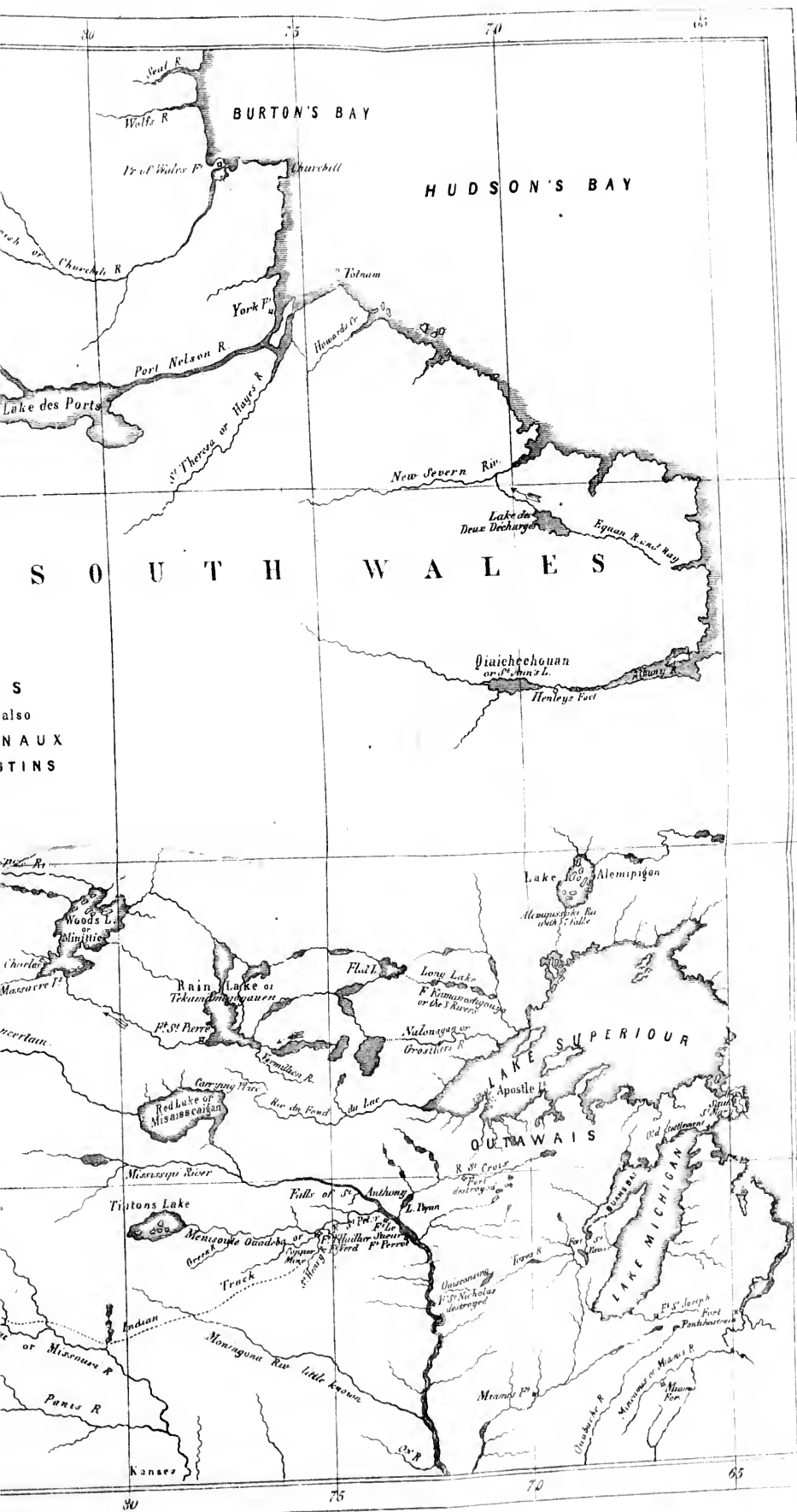
The channel of trade, west of Lake Superior, followed the line of the Algonquin settlements, and entered the interior chiefly by way of Pigeon river, and the chain of lakes that separates the British possessions from Minnesota.

Veranderie, the French officer, as we have seen in a previous chapter, was the first that pushed his way toward the Rocky Mountains, and is said to have built a fort at the junction of the Assineboine and Red River. As soon as 1762 maps designate Fort la Reine at the confluence, and here at an early period *coureurs des bois*, from the French establishment at Mackinaw, used to trade with the Omahaws and Assineboines. On the east side of Lake Winnipeg, before the cession of Canada to the English, there was a French post called Maurepas. On the Lake of the Woods there was Fort St. Charles, and in the lake was an island, near the south-





PART OF A MAP
 of
CANADA
 and
THE NORTHERN PART OF
LOUISIANA.
 with the Adjacent Countries,
 by THO^S JEFFERYS, Geographer.
 TO HIS MAJESTY.
 1762.



BURTON'S BAY

HUDSON'S BAY

S O U T H W A L E S

Diaichechouan
or St. Ann's L.

Henley's Fort

Lake of the Alempigon

Alampusgish Res

with 1/2 falls

LAKE SUPERIOR

Apostle


OJUKTAWAIS

LAKE MICHIGAN

Mramo's Pt

S
also
NAUX
STINS

30 75 70 65



eastern extremity, called Massacre Island, from the following circumstance:—*

About the year 1736, a birch canoe with eight Frenchmen, left the post on the shores of the Lake of the Woods, and had proceeded to this island, which is not far from the mouth of the river which leads to Rainy Lake. It was quite early when they arrived, and there was not a breeze perceptible. Kindling a fire to cook their repast, the smoke rose like a lofty column, and attracted a war party of the Dahkotahs, who, landing on the opposite side of the isle, surprised the French and massacred them. At the junction of Rainy Lake river with the lake, there was Fort St. Pierre, and at the grand portage of Lake Superior there was the trading establishment of Kamanistigoya. This region of country was claimed by the Hudson Bay Company, under a charter granted to them by Charles II. on May second, 1670; but during the eighteenth century they did not establish posts in the region bordering on Minnesota.

Before the American Revolution, private traders, who obtained their outfits at Mackinaw, gained possession of the trade, and, after the consolidation of several companies with the North-west Company of Montreal in 1783, there was a larger business transacted with the Indians who lived in this region so abundant in furs. At the commencement of the nineteenth century, the Earl of Selkirk, a wealthy, kind-hearted, but visionary nobleman of Scotland, wrote several tracts, urging the importance of colonizing British emigrants in these distant British possessions, and thus check the disposition to settle in the United States. In the year 1811, he

* Appendix K

obtained a grant of land from the Hudson Bay Company, described as follows:—

“Beginning on the western shore of Lake Winipie, at a point in 52° 30' north latitude, and thence running due east to the Lake Winipigashish, otherwise called Little Winipie, thence in a southerly direction, through the said lake, so as to strike its western shore in latitude 52°, thence due west to the place where the parallel 52° intersects the western branch of Red river, otherwise called Assiniboine river, thence due south from that point of intersection, to the height of land which separates the waters running into Hudson's Bay from those of the Missouri and Mississippi rivers, thence in an easterly direction along the height of land to the source of the river Winipie, meaning by such last-named river the principal branch of the waters which unite in the Lake Saginagas, thence along the main stream of those waters, and the middle of the several lakes through which they pass, to the mouth of the Winipie river, and thence in a northerly direction through the middle of Lake Winipie, to the place of beginning, which territory is called Ossiniboia” or Assiniboia.

Previous to this time the only inhabitants besides the Indians, were Canadians, who, by long intercourse with savages, had learned all their vices, and imitated none of their admirable traits. Unwilling to return to the restraints of well-ordered society, from which they had fled in youth, they were fond of

“Vast

And sudden deeds of violence,
Adventures wild, and wonders of the moment.”

They were proud of the title "Gens Libres," the free people.

The offspring of their intercourse with Indian females was numerous. The "bois brulés" were athletic, expert hunters, good boatmen, fine horsemen, and able to speak the native language of both father and mother: Their chief delight and mode of subsistence was in fishing and snaring the buffalo.

In the autumn of 1812, a small advance party of colonists proceeded to a point in latitude 50° north near the confluence of the Assineboine, on the banks of the Red river, whose head waters after heavy rains interlock with those of the Minnesota river, and commenced the erection of houses and preparations for the expected colonists. But their work was soon stopped by a party of men of the North-west Company, attired in Indian costume, ordering them to desist. The affrighted emigrants were persuaded to take refuge at Pembina, Minnesota, by a company of men that they thought were savages. The latter agreed to carry the children, but the men and women were obliged to walk. The exactions of the guides were cruel. One Highlander had to relinquish a gun that had been carried by his father at the battle of Culloden, and which was prized next to the family Bible, and a shrinking woman had to part with the marriage ring which had been placed upon her finger in the bloom of her youth, by a devoted lover in the Highlands. For the sake of creating alarm, the guides would run off with the babes and children, and the distracted mothers refused to be comforted, because their children were not to be seen any more, as they supposed.¹

¹ "Red River Settlement, by Alexander Ross. London, 1856."

This sport, more worthy of bears than of men, so shocked the nervous system of the more delicate that they never recovered, and found an early and cold grave.

At Pembina the more hardy lived during the winter in tents, and in the spring returned to the colony to resume their labours.

Returning in the spring to the site of the colony, they in the sweat of their brow cultivated the soil, but the fowls of the air anticipated the harvest, and the winter of 1813-14 was again passed at Pembina.¹

Their success in the chase was however limited, and when they returned to their settlement in the spring they were in appearance half starved, and all tattered and torn.

By the month of September, 1815, the number of settlers was about two hundred, and the colony was called Kildonan, after the old parish in Scotland in which many were born. With increased numbers all things seemed auspicious. Houses were built, a mill was erected, imported cattle and sheep began to graze on the undulating plains. The Highlander was pleased when he discovered that

"Here no stony ground provokes the wrath of the farmer.

Smoothly the ploughshare runs through the soil, as a keel through the water.

Here, too, numberless herds run wild, and unclaimed in the prairies;

Here, too, lands may be had for the asking, and forests of timber

With a few blows of the axe, are hewn and framed into houses."

¹ This word is pronounced as if name of a red berry that grows in written Pembinnaw, and is a con- the vicinity.
traction of an Ojibway word, the

The employees of the North-west Company were however exceedingly restive under the march of improvement, and the proprietors of the company suspected that it was a ruse of their powerful rival, the Hudson Bay Company, to oust them from the lucrative posts they were occupying.

As early as 1813 the clerks and engagées of the Montreal traders endeavoured to excite the suspicions of the Indians, but without success.

At a meeting of the partners of the North-west Company, held at Fort William, at the head of Lake Superior, in the summer of 1814, Duncan Cameron and Alexander McDonell were appointed to concert measures to stop the progress of the colony.¹

About the last of August, they arrived at the North-west Company's post, about a half mile from the Kildonan settlement, at the forks of the Red and Assiniboine rivers.

Cameron, during the winter and spring of 1815, with great art obtained the confidence of the Highlanders. He spoke their native Gaelic tongue, extended hospitality to their families, and insinuated rather than evinced direct hostility to the plans of Selkirk. To give the air of authority, he wore a suit of regimentals that belonged to a disbanded corps of voyageurs, and in his communications, subscribed himself "D. Cameron, Captain Voyageur Corps, Commanding Officer, Red

¹ Alexander McDonell, in a letter written to a friend at Montreal, from one of the portages west of Lake Superior, says, "You see myself and our mutual friend Mr. Cameron, so far on our way to commence hostili-

ties against the enemy in Red river. * * * * Nothing but the complete downfall of the colony will satisfy some by fair or foul means. So here is at them with all my heart and energy."

River." The fair promises he made unsettled the minds of the colonists, and seduced many to leave the spot. As soon as the free Canadians and half-breeds learned that their employers were not favourable to the colony, they grew insolent. One of the disaffected Selkirkers, by the name of George Campbell, one Sunday, immediately after a sermon had been read in accordance with a venerable Scotch custom¹ to the assembled settlement, rose and read an order issued by Cameron, and directed to the temporary superintendent of the colony, demanding the surrender of their brass field-pieces.

On Monday morning, the governor's house being guarded, the employees of the North-west Company went to the store-house, broke it open, and carried off to their post, field-pieces, swivel, and a small howitzer; in all amounting to nine. This was a signal for the desertion of the disaffected Selkirkers, who repaired to the quarters of the North-west Company.

In the spring of 1815, McKenzie and Morrison, of the North-west Company at Sandy Lake, Minnesota, told the chief Kawtawabetay, that they would give him and his people all the goods or merchandise and rum they

¹ The first emigrants were all Presbyterians. Their expected minister having been delayed, a worthy and pious elder, James Sutherland, "was appointed to marry and baptize, from which functions he was never released by the arrival of the ordained minister, in consequence of the difficulties in which the colony was placed. * * * On his arrival at York Factory, the right hand of fellowship was held out to him by

the governor-in-chief of the country, as well as by the governor of the colony. These men with their followers gladly heard him expound the Scriptures. * * * Of all men, clergymen or others, that ever entered this country, none stood higher in the estimation of the settlers, both for sterling piety, and Christian conduct, than Mr. Sutherland."—*Red River Settlement*, p. 31.

had at Leech Lake, Sandy Lake, and Fort William, if they would declare war against the settlers on Red river.¹

On the morning of Sunday, June the eleventh, a party of North-west employees, armed with loaded muskets, stationed themselves in a grove near the governor's house, and commenced an attack, wounding four inmates, one of whom died. After this unprovoked assault, they demanded Miles McDonell, the governor, who was delivered, and subsequently carried to Montreal. This step did not at all satisfy the traders of the North-west Company, but as soon as the governor was carried off toward Canada by Duncan Cameron, his partner, Alexander McDonell, commenced new aggressions, such as seizing the horses, driving off the cattle, and pillaging the farms of the colonists. Opposite the settlement he erected a battery, upon which he mounted two of the Selkirk field-pieces, and established a camp of about fifty or sixty of the Canadian servants, clerks, and bois brûlés.

Dispirited by constant annoyance, the broken-hearted settlers sent word to the head of the North-west Company, that they would leave their farms and homes in a few days. About this time, toward the latter part of the pleasant month of June, two Ojibway chiefs arrived with forty braves, and strange as it may seem, they offered to escort the persecuted colonists with their property to Lake Winnipeg. Guarded by the grim children of the forest from the assault of their foes, they, like the Acadian peasants in *Evangeline*, were "friendless, hopeless, homeless."

¹ Earl of Selkirk's statement..

"Driving in ponderous wains, their household goods to the sea-shore,
Pausing, and looking back to gaze once more on their dwellings,
Ere they were shut from sight, by the winding road, and the woodland;
Close at their sides, their children ran, and urged on the oxen,
While in their little hands they clasped some fragments of playthings."

After they had embarked in the boats, "sheeted smoke with flashes of flame intermingled," announced that the mill and their houses were fired by the torch of the incendiary.

When the fugitives from persecution had been some time at the northern extremity of Lake Winnipeg, Colin Robertson, of the Hudson Bay Company, arrived, and offered to lead them back to the settlement from which they had been expelled. Accepting his proposal, they returned, and were soon augmented by a party of emigrants just arrived from the Highlands of Scotland. During the winter of 1816, a majority remained at the mouth of the Pembina river, in Minnesota, for the purpose of hunting the buffalo. But early in the spring they returned to the Kildonan settlement.

In the spring of 1816, Duncan Cameron, who had returned, was arrested by Colin Robertson, and taken towards the coast of Hudson's Bay, for the purpose of being sent to England for trial.

The Earl of Selkirk, hearing of the distressed condition of his colony, sailed for America, and on his arrival at New York, in the fall of 1815, heard that they had been bribed or compelled to leave the settlement.

Proceeding to Montreal, he found some of the settlers who had been under the influence of the North-west Company, in great poverty. While here he gained the information that a remnant of the colony had returned and re-established themselves, and immediately sent an express to announce his arrival and determination to be

with them in the spring. These glad tidings were sent by Laguimoniere, who, in the depths of winter, had travelled on foot from the Red River, by way of Red Lake and Fond du Lac, Minnesota, to bring the intelligence to Montreal that the colony had reoccupied their settlement.

The messenger never reached his destination with the kind words of Selkirk. In the night he was way-laid near Fond du Lac, brutally beaten, and robbed of his canoe and despatches. At a council held by the superintendent of Indian affairs, at Drummond's Island, on the twenty-second of July, 1816, an Ojibway chief of Sandy Lake, Minnesota, stated that Grant, one of the North-west Company, offered him two kegs of rum, and two carrots of tobacco, if he would send some of his young men in search of some persons taking despatches to Red River, and pillage the letters and papers. Shortly after this, the chief testified that Laguimoniere was brought in by a negro and a party of Ottawas.

Failing to obtain military aid from the British authorities in Canada, Selkirk made an engagement with four officers and eighty privates, of the discharged Meuron regiment, twenty of the De Watteville, and a few of the Glengary Fencibles, which had served in the late war with the United States, to accompany him to Red River. They were to receive monthly wages for navigating the boats to Red River, to have lands assigned them, and a free passage if they wished to return.

When he reached Sault St. Marie, he received the intelligence that the colony had again been destroyed.

In the spring of 1816, Semple, a mild, amiable, but not altogether judicious man, the chief governor of the factories and territories of the Hudson Bay Company, arrived at Red River. In the month of April he sent

a Mr. Pambrun to a trading post on a neighbouring river, and as he was returning with five boats, a quantity of furs, and six hundred bags of pemmican, he was attacked, on the twelfth of May, by an armed party of the adherents of the North-west Company, and captured. This act was in retaliation for the attack made by Robertson on their post, at the junction of the Red and Assineboine rivers, during the previous autumn. On the eighteenth of June a portion of this party left Fort Qui Appelle, under the guidance of Cuthbert G t, Lacerte, Frazer, Hoole, and Thomas McKay, and toward Red River. Information had been brought by friendly Indians and others, that an attack was intended, and an almost constant watch was kept up night and day, to discover the approach of any of the parties of the enemy. About five o'clock in the afternoon, on the nineteenth of June, a man in the watch-house of the fort of the Selkirkers, called out to Governor Semple that horsemen were approaching. The governor, perceiving with a spy-glass sixty or seventy men, ordered twenty men to accompany him, and meet them. After Semple had proceeded half a mile, some of the settlers were met moving toward the fort, saying that a party was coming with cannon. One of the governor's party was requested to go back and obtain a field-piece from the fort. As the messenger was returning with the cannon, Governor Semple was surrounded. The hostile party first sent forward the reckless son of a Montreal tavern-keeper, to inquire what the governor was about. Semple inquired what his party wanted? Boucher insultingly asked, "Why did you, rascal! destroy our fort?" The governor, laying hold of his horse's bridle, said, "Scoundrel! do you talk thus to me?" Instantly

Boucher sprang from his horse, and the firing commenced. Semple was soon wounded, and called to his men to take care of themselves; but they gathered in a knot around their bleeding leader, and while they collected, the North-west party fired a volley, by which the greater part were instantly killed. The remnant called for mercy, but in vain; all were massacred but four or five. Among those who were spared, was John Pritchard. In his narration he remarks, that "the knife, axe, or ball put an end to the existence of the wounded, and on the bodies of the dead were practised all those horrible barbarities, which characterize the inhuman heart of the savage. The amiable and mild Mr. Semple, with broken thigh, lying on his side, supporting his head upon his hand, said to Grant, the leader of the attacking party, 'I am not mortally wounded, and if you could get me conveyed to the fort, I think I should live.' Grant promised he would do so, and immediately left him in the care of a Canadian, who afterwards told, that an Indian of their party came up and shot Mr. Semple in the breast. I entreated Grant to procure me the watch or even the seals of Mr. Semple, for transmitting them to his friends, but I did not succeed. Our force amounted to twenty-eight persons, of whom twenty-one were killed."

The Indian who killed the kind-hearted Semple was an Ojibway of Minnesota. Schoolcraft, in 1832, says, he saw, at Leech Lake, Majegabowi, the man who had killed Governor Semple, after he fell wounded from his horse.

The morning after the massacre, Grant and Bourassa, with sixteen or seventeen others, insisted upon the abandonment of Fort Douglas, and the settlement.

Two days afterwards the settlers, to the number of two hundred, including women and children, were compelled to embark in boats, to be conveyed to the sea-coast. On the second day's voyage they were met by Norman McLeod, a partner of the North-west Company, with nine or ten canoes, and a batteau with two pieces of artillery, formerly belonging to the Selkirk settlement, and a hundred armed men. As his party perceived the settlers they raised the warwhoop, and McLeod inquired whether Robertson or Semple was in the boats. Informed of the death of the governor, they broke open his trunks, and took his papers.

On his way to Red River, McLeod held a council with the Ojibways at Rainy Lake, and persuaded the Round Lake Chief and some fifteen or twenty others to join his party. Among those who accompanied McLeod in the capacity of clerk was Charles de Reinhard, once a sergeant in the De Meuron regiment. He was sent to a station of the company, at "Bas de la riviere Winipic." In August some deserters from the employ of Owen Keveny, a Hudson Bay trader, arrived there. They told McLeod that they had been badly treated, and he deputed Reinhard to act as constable and seize Keveny.

Six *bois brulés* accompanied him, and he soon returned with the trader, who was then placed in a canoe with three half-breed voyageurs, and consigned to Fort William on Lake Superior. On their way they were met by a partner of the North-west Company, who removed the half-breeds and substituted two Canadians and an Indian, who was to act as guide. The canoe was again met by traders of the company, who ordered them back. The two Canadians, on their return, quar-

reled with the Indian who left them, and losing their way, they landed Keveny on a small island and deserted him.

Mr. McLellan now started in search of the missing party, and first found the Indian and two Canadians, and at last Keveny, who was with an encampment of Indians. McLellan apprehended him, and purchasing a canoe placed him alone in company with Reinhard, a *bois brulé*, and an Indian. He then told Reinhard to put Keveny to death at the first favourable spot. A short distance above a deep gorge of granite through which the Winnipeg river rushes, the traveller used to pass a cross, which marked the spot where Keveny's life was taken.

It seems, from the confession of Reinhard, that he had desired to go on shore for a few moments, and when he was returning to the canoe, the half-breed took aim and shot him through the neck. As he fell against the canoe, Reinhard, seeing that he wished to speak, drew his sword, and twice plunging it in his back, soon rendered him speechless.

Joining their employer McLellan, they detailed the circumstances, and a distribution of his bloody clothes and other effects took place. McLellan, opening the writing desk of the murdered man, spent the night in reading and burning his letters and papers. Reinhard, after a protracted trial in Canada, was convicted and executed. During the trial stress was laid upon the question whether the scene of the murder was in the province of Upper Canada. After much testimony from the best geographers in the country, it was decided that the limits of Canada did not extend to that point.

Previous to the intelligence of the death of Governor

Semple, the Earl of Selkirk had made arrangements to visit his colony by way of Fond du Lac, the St. Louis river, and Red Lake of Minnesota; but he now changed his mind, and proceeded with his force to Fort William, the chief trading post of the North-west Company on Lake Superior; and apprehending the principal partners, warrants of commitment were issued, and they were forwarded to the attorney-general of Upper Canada.

While Selkirk was engaged at Fort William, a party of emigrants in charge of Miles McDonnell, governor, and Captain D'Orsomen, went forward to reinforce the colony. At Rainy Lake they obtained the guidance of a man who had all the characteristics of an Indian, and yet had a bearing which suggested a different origin. By his efficiency and temperate habits, he secured the respect of his employers, and on the Earl of Selkirk's arrival at Red river, his attention was called to him, and in his welfare he became deeply interested. By repeated conversations with him, memories of a different kind of existence were aroused, and the light of other days began to brighten. Though he had forgotten his father's name, he furnished sufficient data for Selkirk to proceed with a search for his relatives. Visiting the United States in 1817, he published a circular in the papers of the Western States, which led to the identification of the man.

It appeared from his own statement, and those of his friends, that his name was John Tanner, the son of a minister of the gospel, who, about the year 1790, lived on the Ohio river, near the Miami. Shortly after his residence there a band of roving Indians passed near the house, and found John Tanner, then a little boy,

filling his hat with walnuts which he had picked from a tree. Seizing him, they kept him quiet by threats, and fled. The party was led by an Ottawa Indian, whose wife had lost a son. To compensate for his death, the mother begged her husband to capture one about the same age. To accomplish this was the object of the Indian's visit to the white settlements, and great was the joy of the wife, when he brought her the desired gift. Adopted into the tribe, Tanner grew up as an Indian, and became expert with the gun, and noted for bravery. In time the band with which he was connected wandered into the Red River country. Declining the position of chief which was offered to him, he was esteemed by all of his companions. After Lord Selkirk found his relatives he visited them, but soon returned to the Indian country.

The harvest of 1817 was luxuriant; the seed that had been sown proved good seed, bearing forty and sixty fold, but so little had been sown that it again became necessary for the settlers to pass the winter in hunting.

From Pembina they proceeded into the open prairies of North-western Minnesota, to join a camp of Indian and half-breed hunters. Unprovided with snow shoes, the road was truly a "via dolorosa." Without a particle of food remaining, the half-starved colonists at last reached the long-sought camp.

The night of their arrival was Christmas eve of 1817, and the Indians and mixed bloods were touched by their haggard faces, and shared with them their own scanty fare. The buffalo this winter was very scarce, and the Scotch dragged through it, a set of mere camp slaves.

With the mild rays of the spring of 1818, hope re-

vived, and once more they trudged back to their settlement. They worked with pleasant anticipations as they beheld first the blade, then the ear develope; but, one afternoon, just as the harvest was ripe, and they were about to put in the sickle, "behold, the Lord formed grasshoppers, in the beginning of the shooting up of the latter growth,"¹ and their joy was turned to mourning. The air was filled with these insects; "the earth did quake before them, like the noise of chariots on the tops of the mountains, or like the noise of a flame of fire that devoureth the stubble," was the sound of their movements. When the next morning arose, it was "a day of darkness and of gloominess; a day of clouds and thick darkness," and strong men were bowed down; and, like the Hebrew captives, by the waters of Babylon, they lifted up their voices and wept.

The next year the calamity was worse. "They were produced in masses, two, three, and four inches in depth. The water was infected by them. Along the river they were to be found in heaps like sea-weed, and might be shovelled with a spade. Every vegetable substance was either eaten up, or stripped to the bare stalk; the leaves of the bushes, and the bark of the trees, shared the same fate; and the grain vanished as fast as it appeared above ground. Even fires, if kindled out of doors, were immediately extinguished by them."²

The old Highlander understood, as he never had before, the imagery of the prophet, which he had often read in his well-thumbed Bible, for truly "the land was as the garden of Eden before them, and behind them a

¹ Amos, chap. vii., verse 2. Joel, chap. ii.

² Ross

desolate wilderness, nothing did escape them." They ran upon the wall; they climbed up on the houses; they entered in at the windows like a thief.

With the whole head sick, and the whole heart faint, the brawny Scotchmen sought once more the plains of Minnesota, and became sons of Nimrod, chasing the deer and the buffalo. But, when they reflected upon the influence of this "vagabond" life upon their children, they were impelled by their consciences to make one more attempt to establish a home for their wives and little ones.

During the winter of 1819-20, a deputation of their number, mounted on snow shoes, passed through the then wilderness of Minnesota, and came to Prairie du Chien, a journey of a thousand miles, to purchase wheat for seed.

In 1820, on the fifteenth day of April, three Mackinaw boats, manned with six hands each, laden with two hundred bushels of wheat, one hundred bushels of oats, and thirty bushels of peas, under the charge of Messrs. Graham and Laidlaw, left Prairie du Chien for Selkirk's colony, on the Red River of the North. Detained by ice at Lake Pepin, they planted the May pole thereon. On the third of May, the boats passed through the lake. The voyage was continued up the Minnesota to Big Stone Lake, from which a portage was made into Lake Traverse, a mile and a half distant, the boats being placed on wooden rollers. Then descending the Sioux Wood river to the Red river, the party arrived at Pembina in safety, with their charge, on the third day of June. Pembina was, at that time, as now, a small hamlet, the rival companies of the North-west and of Hudson's Bay having each a trading post, at the confluence of the

stream with the Red river, but on opposite sides. The crop at Selkirk's colony having entirely failed the previous year, the grain was much needed for seed the ensuing season. The trip performed in these boats is worthy of mention, as it is the only instance of heavy articles being transported the entire distance from Prairie du Chien to the Red River settlement, with the exception of the portage between Big Stone and Traverse Lakes by water. Charles St. Antoine, who was one of the crew, became a citizen of Dahkotch county, and is one of the few survivors of that eventful voyage. The party returned across the plains on foot as far as Big Stone Lake, from which point they descended to Prairie du Chien in canoes.¹

The cost of this expedition was about six thousand dollars, and was borne by Lord Selkirk.

In 1820, Captain R. May, a citizen of Berne, in the British service, was commissioned by Selkirk to visit Switzerland, and engage persons to repair to his colony.

After years of bloodshed, heart burnings, fruitless litigations, and vast expense, the strife was concluded by compromise. In the year 1821, the two companies, in the language of the articles of settlement, finding "that the competition in the said trade had been found for some years, then past, to be productive of great inconvenience and loss, not only to the said company and association, but to the said trade in general, and also of great injury to the native Indians, and of other persons his Majesty's subjects," they did enter into an agreement for putting an end to competition, and carrying on the trade together.

¹ Sibley's Historical Society Address.

CHAPTER XVI.

THE rumour that Lord Selkirk was founding a colony on the borders of the United States, and that the Hudson Bay Company had posts within the region of country comprised within the boundaries of Minnesota, did not fail to reach the authorities at Washington.

Under the administration of Mr. Monroe, the head of the war department was the intellectual and distinguished John C. Calhoun. At that period he was deeply interested in developing the resources of every section of the Union. During his term of office, the efficiency of the army was increased; the condition of the aborigines noted, and the power of the United States felt in remote regions where it had not been acknowledged.

On the tenth of February, 1819, an order was issued from the war department, concentrating the Fifth Regiment of Infantry at Detroit, with a view to transportation by way of Fox and Wisconsin rivers to Prairie du Chien. After garrisoning that post and Rock Island, the remainder were to proceed to the mouth of the Minnesota, then designated the Saint Peter's, to establish a post at which the head-quarters of the regiment were to be located. About the time of this order, the

portion of Illinois territory not included within the state of that name, was attached to Michigan, of which Lewis Cass was governor.

In the spring of 1819, the county of Crawford was organized, which included a large portion of Minnesota. Colonel Leavenworth, with the troops on their way to build the new post at the junction of the Minnesota, brought blank commissions for county officers to be filled up by the inhabitants. With difficulty officers were obtained. Johnson, United States factor, was made Chief Justice of the County Court, and his associates were Michael Brisbois and Francis Bouthillier; Wilfred Owens was appointed Judge of Probate; John S. Findley, Clerk of the Court, and Thomas McNair, Sheriff.

Colonel Leavenworth, having attended to his duties at the Prairie, ascended the Mississippi with his soldiers in keel-boats. The water was so low at that period, that for weeks they "dragged their slow length along," not reaching Mendota until September, the contemplated site for temporary barracks, the remains of which are visible above the present village of Mendota, on the south side of the river. The officers with their wives lived in the boats until rude huts and pickets were erected. Before the quarters were completed, the rigour of winter was felt, and the removal from the open boats to the log cabins, plastered with clay, was considered a privilege. Though the first winter was extremely cold, the garrison remained cheerful, and the officers maintained pleasant social intercourse.¹ During

¹ Mrs. Ellet, in a sketch of the wife of the first commissary of this post, says:

"Huts had also to be built, though in the rudest manner, to serve as a shelter during the winter, from the

the winter, that dreadful disease, scurvy, appeared among the troops, and raged so extensively, that for a few days military duty was suspended. It is said that "so sudden was the attack, that soldiers apparently in good health when they retired at night, were found dead in the morning. One man who was relieved from his tour of sentinel duty, and stretched himself upon a bench, when he was called four hours after to resume his duties, was found lifeless."¹

The colonel at this time displayed his humanity, and, with a few friends, spent several days searching the country for antiscorbutics.*

In the month of May, 1820, they entered into summer encampment at a spring not far from the old Baker trading house. The camp was named Cold Water. On the tenth of September the corner stone of Fort Snelling was laid. The winter of 1820-21 found them again at the cantonment on the south side of the river; the present fort not being sufficiently advanced for occupation by the troops. The first pine lumber ever

rigours of a severe climate. After living with her family in the boat for a month, it was a highly appreciated luxury for Mrs. Clark to find herself at home in a log hut, plastered with clay, and chinked for her reception. It was December before they got into winter quarters, and the fierce winds of that exposed region, with terrific storms now and then, were enough to make them keep within doors as much as possible. Once in a violent tempest, the roof of their dwelling was raised by the wind, and partially slid off; there

was no protection for the inmates, but the baby in the cradle was pushed under the bed for safety. Notwithstanding these discomforts and perils, the inconveniences they had to encounter, and their isolated situation, the little party of emigrants were not without the social enjoyments; they were nearly all young married persons, cheerful, and fond of gayety, and had their dancing assemblages once a fortnight."

¹ Sibley's Address before Minnesota Historical Society.

cut on Rum River was by soldiers for the use of the fortifications.

On the eighteenth of November, 1819, Governor Cass addressed a communication to Mr. Calhoun, secretary of war, proposing an exploration of the territory recently attached to Michigan, for the purpose of becoming better acquainted with the Indian tribes, and its mineral and agricultural resources. The suggestions were approved, and on the morning of July fifth, 1820, the expedition, on the forty-third day of their journey by the lakes from Detroit, entered the St. Louis river of Minnesota. The expedition consisted of Governor Cass, Dr. Wolcott, Indian agent at Chicago and surgeon, Captain Douglass, military engineer, H. R. Schoolcraft, mineralogist, Lieutenant Mackay, James Doty, Esq., secretary, Major Forsyth, private secretary to the governor, C. C. Trowbridge, topographer, besides the voyageurs, soldiers, and Indians, amounting in all to about forty persons.

Three miles above the mouth of the St. Louis they came to an Ojibway village of fourteen lodges. Among the residents were the children of an African, by the name of Bungo, the servant of a British officer who once commanded at Mackinaw. Their hair was curled and skin glossy, and their features altogether African. A short distance above there was the abandoned establishment of the old North-west Company.

On the evening of the first day's ascent of the stream, the expedition lodged at the American Fur Company's houses, twenty-four miles from the lake. The establishment consisted of a range of log buildings, enclosing three sides of a square, open towards the river, and contained the warehouse, canoe and boat yard, and

dwelling-house of the resident clerk. The company had also three horses, two oxen, three cows, and four bulls at this post.

On the fifteenth of the month they arrived at Sandy Lake, and were received at the post of the American Company, in the temporary absence of the trader Morrison, by two of his clerks. They occupied the establishment of the old North-west Company, which was built in 1794, and has been described in a previous chapter. On the appearance of the exploring party, in accordance with custom, the Sandy Lake Ojibways saluted them with a discharge of fire-arms loaded with balls.

The population of the Indian village at that time was one hundred and twenty, and their principal men were Broken Arm and De Breche.

On the sixteenth a council was held, and Governor Cass proposed that they should send a deputation of their best men to the mouth of the Minnesota, and conclude a peace with the Dahkotahs, to which they cheerfully consented. The next day the officers of the expedition, with nineteen voyageurs and Indians, and provisions for twelve days, left the post with a view to exploration of the Upper Mississippi. On the nineteenth, the atmosphere in the region of Pokeguma Rapids was so cold that the canoes in the morning were coated with a scale of ice. On the twenty-first of July they reached Upper Red Cedar Lake, which they considered the true source of the Mississippi, and named Cass Lake.

On the north shore of the lake was a village of sixty Ojibways, of whom Wiscoup, or the Sweet, was the chief. Here were found two employees of the Fur

Company, one of whom, during the previous winter, having been caught in a snow storm, had his feet frozen so badly that they had sloughed off. For a time his Indian wife felt an interest in his sad condition, and supported him by catching fish; but at last he became a weariness to her, and she deserted. For months, as he was unable to walk, he had subsisted upon the coarse weeds about his hut.

The expedition discovered him seated on a mat of rushes, in a cabin of bark, with the stumps of his legs wrapped in deer skins. With long beard, sunken eyes, hollow cheeks, and bones ready to protrude through the skin, he was more to be pitied than Job. In the words of the patriarch, his "flesh was clothed with worms and clods of dust; his skin was broken and loathsome; by night he was full of tossings to and fro unto the dawning of the day." The sympathies of the whole party were aroused, and Governor Cass took means to make him comfortable, and have him transported to the Fur Company's post at Sandy Lake.

The next day they commenced the descent of the river, and returned to Sandy Lake on the afternoon of the twenty-fourth. On the twenty-fifth, with a delegation of Ojibways, they entered the canoes once more, and steered towards the fort at the mouth of the Minnesota. The twenty-eighth was passed in hunting buffalo, between Elk river and the Little Falls. Having spent several hours in hunting, they descended the river until three o'clock, when they landed again to hunt at the site of a recent Dahkotah encampment. In the centre of the deserted camp, on a long pole, was a letter of birch bark, addressed to the Ojibways, in which they were informed that a peace party, at the solicita-

tion of the commander of the fort, had proceeded to that spot, but not finding any of their nation, had returned.

On the afternoon of the thirtieth, they reached the garrison at "Camp Cold Water," near the present St. Louis House, near Fort Snelling, and Governor Cass was received with the customary national salute. They found here a busy scene: officers and their men were all occupied. In addition to building the fort, ninety acres of ground were under cultivation, and the soil proved very fertile. Green peas had been ready for the table on the fifteenth of June; the corn was ripe on the fifteenth of July, and the wheat was now ripe for the harvest.

On the first of August, at the winter barracks on the south side of the Minnesota, which were then being occupied by Taliaferro as an Indian agency, a council was held with the Dahkotahs and Ojibways. Governor Cass, Colonel Leavenworth, and other officers represented the United States. Shokpay and other chiefs spoke for the Dahkotahs, and Babasikumsiba for the Ojibways. Though the Dahkotahs agreed to a cessation of hostilities against the Ojibways, they were very indifferent, and some of the chiefs and braves refused to smoke the pipe of peace.

On the second of August, the party continued their descent of the Mississippi, and visited the cave near the upper limits of the city of Saint Paul, which they were erroneously told was "Carver's Cave." Four miles below, at a point now called Pig's Eye, they found the village of Little Crow. "Here," says Schoolcraft, in his narrative of the expedition, is a "Sioux (Dahkotah)

¹ Carver's cave, is in the lower suburb.

band of twelve lodges, and consisting of about two hundred souls, who plant corn on the adjoining plain, and cultivate the cucumber and pumpkin. They sallied from their lodges on seeing us approach, and manifested the utmost satisfaction in our landing. Le Petit Corbeau was among the first to greet us. He is a man below the common size, but brawny and well proportioned; and although rising of fifty years of age, retains the looks and vigour of forty. There is a great deal of fire in his eyes, which are black and piercing. His nose is prominent and has the aquiline curve, his forehead falling a little from the facial angle, and his whole countenance animated, and expressive of a shrewd mind. We were conducted into his cabin, which is spacious, being about sixty feet in length and thirty in width, built in a permanent manner of logs, and covered with bark. Being seated, he addressed Governor Cass in a speech of some length, in which he expressed his satisfaction in seeing him there, and said that in his extensive journey, he must have experienced a good many hardships and difficulties, and seen a great deal of the Indian way of living. He said he was glad that the governor had not, like many other officers and agents of the United States, who had lately visited those regions, passed by without calling. He acquiesced in the treaty which had lately been concluded with the Chippeways, and was happy that a stop had been put to the effusion of human blood. He then adverted to a recent attack of a party of Fox Indians upon some of their people towards the sources of the river Minnesota, in which nine men had been killed. He considered it a dastardly act, and said that if that little tribe should continue to haunt their territories in a hostile manner, they would

at length drive him into anger, and compel him to do a thing he did not wish."

The next day they arrived at the village of Rem-nichah, or Red Wing. Tatankimani, or the Walking Buffalo, one of the signers of the treaty of friendship at Portage des Sioux, in 1815, was the principal man, and about sixty years of age. One of his granddaughters married a Mr. Crawford, who was a prominent British trader during the war of 1812.

On the afternoon of the fourth, they stopped a few minutes at Wapashaw village, the site of the town of Winona; and on the evening of the fifth, their canoes grated on the pebbly banks of the village of Prairie du Chien. At this point Colonel Snelling was met on his way to relieve Lieutenant-Colonel Leavenworth of the command of the troops at Camp Cold Water, opposite Mendota. His wife, a few days after her arrival at the post, gave birth to the first infant of white parents in Minnesota, which, after a brief existence of thirteen months, departed to a better land. The dilapidated monument which marks the remains of the "little one," is still visible in the grave-yard of the fort. Beside Mrs. Snelling, the wife of the Commissary, and of Captain Gooding, were in the garrison, the first American ladies that ever wintered in Minnesota.

Shortly after Colonel Snelling assumed command of the garrison, the Dakkotohs appeared unfriendly. A large body of warriors under the leadership of the celebrated Yaukton Wanata, hovered around the barracks for some time, and at last the chief presented himself at the gates, ostensibly desiring to have a friendly talk with the commander. The gates were opened, and sufficient information having been obtained to warrant the

suspicion that they meditated an attack, he and his companions were seized, and marched to the council hall under a guard of glittering bayonets. In the council chamber his treachery was fully exposed, and he was deprived of his badges and medals which he had received from the British, and they were destroyed in his presence. In their mortification, the Indians with the chief gashed their flesh with knives. By this decided step, Wanata was impressed with the folly of opposing the United States troops, and from that time showed himself friendly to all American officers with whom he was brought in contact.

Not far from this period two persons were shot by a party of Sissetoan Dakotahs, near Council Bluffs, on the Missouri.* The United States authorities, to compel the surrender of the murderers, notified the Sissetoan bands, that no traders should visit them till the guilty ones were delivered.

Deprived of blankets, powder, and tobacco, they held a council, at Big Stone Lake, to determine what should be done, and listened to the arguments of a trader named Colin Campbell. Mahzah Khotah, and another of the band, announced themselves as the guilty ones, and expressed a willingness to deliver themselves to the soldiers, at the mouth of the Minnesota. The aged father of the latter then offered himself as a substitute, which was agreeable to the council. The next day Mahzah Khotah, and the old man, started for the garison, accompanied by friends and relatives.

On the twelfth of November, 1820, when about a mile distant, the party halted, smoked, and the death dirge was chanted. Blackening their faces, and gashing their arms, as a token of grief, they formed a proces-

* Appendix M

sion, and marched to the centre of the soldier's parade ground. First came a Sisseton, bearing a British flag, and then one of the murderers and the aged chief, who had become an atonement for his only son. Their arms were secured by ropes of buffalo hair, and large splinters of oak were thrust through the flesh, above the elbows, to indicate their contempt of death. As they approached, singing death-songs, a company of soldiers was drawn up, and Colonel Snelling came out to meet them. A fire was then kindled, and the British flag burned, after which the medal of the murderer was given up, and then both surrendered themselves. The old chief was detained as a hostage, and the murderer sent to St. Louis, for trial.¹ Placed in a boat, he was rowed by

¹ The following letter addressed to the secretary of war, contains most of the facts narrated.

"CANTONMENT ST. PETER'S,
November 13, 1820.

"Sir—when I had the honour to address you on the tenth, from the disposition then manifested by the Sussitongs, I had no hope of obtaining the surrender of the murderers of our people on the Missouri, but contrary to my expectation, one of the murderers, and an old chief self-devoted in the place of his son, were voluntarily brought in and delivered up yesterday.

"The ceremony of delivery was conducted with much solemnity. A procession was formed at some distance from the garrison, and marched to the centre of our parade. It was preceded by a Sussitong bearing the British flag; the murderer and devoted chief followed with their arms

pinioned, and large splinters of wood thrust through them above the elbows, to indicate as I understood their contempt of pain and death. The relatives and friends followed, and on their way joined them in singing their death-song. When they arrived in front of the guard the British flag was laid on a fire, prepared for the occasion, and consumed; the murderer gave up his medal, and both the prisoners were surrendered. The old chief I have detained as a hostage, the murderer I have sent to St. Lewis, under a proper guard, for trial, presuming it is a course you will approve.

"I am much indebted to Mr. Colin Campbell, the interpreter, for his great exertions in bringing this affair to a speedy issue. The delivery of the murderer is to be solely attributed to his influence over the Sussitongs."

soldiers to the place of destination, but no witness appearing against him, he was discharged, and while returning, is said to have been killed by a frontiersman, in Missouri.

In 1822 a man by the name of Perkins, of Kentucky, obtained permission of Taliaferro, the agent for the Dakotahs, to build a saw-mill in the Chippeway valley. His partners were Lockwood and Rolette, of Prairie du Chien. For the privilege of cutting timber they agreed to pay Wapashaw's band, who claimed the country, one thousand dollars annually, in goods. The spot selected for the mill, was on a small stream running into the Menomonee, about twenty miles from its mouth.

After the coalition of the two great British Fur Companies, some of those who had been in their service, Renville, Jeffries, McKenzie, and others, in company with a few American traders, formed a new company called the Columbia, whose central establishment was at Lake Traverse. They were licensed by the proper authorities, to trade with the Indians south of the British boundary line. The only rival in the trade, was the American Fur Company.¹ They also had a trading-post on the Minnesota, about a mile above Fort Snelling.

¹ One of their number furnished of furs formerly obtained in this to the historian of Long's expedition, region.
the following statement of the amount

Names.	No. of packs.	No. of skins, or wt. of each pack.	Value of pack.	Total.
Beaver	10	100 lbs. weight	\$400	\$4000
Bear,	20	12 skins	75	1500
Buffalo,	400	10 skins	40	16,000
Martin,	10	100 lbs.	300	3000
Otter	10	100 lbs.	600	6000
Fisher	25	450	11,250
Elk,	40	16 skins	80	3200

It was during this year, the fort being sufficiently completed for occupancy, that the first mill in Minnesota was erected. It was built under the supervision of officers of the fort, on the site of Minneapolis, and was guarded by a sergeant and a few privates.

Joseph R. Brown, who afterwards was a noted citizen, at this time a soldier in the army, in company with a son of Colonel Snelling, and one or two others, explored the rivulet that supplies the cascade of Minne-Ha-Ha, as far as Lake Minne Tonka.

The settlers at the Selkirk colony were, as has been seen, reduced to great straits. Owing to their fratricidal strife agriculture had been neglected, and at one time they were forced to live upon salt and lettuce.

Among others at Pembina was a trader by the name of Hess, who, finding provisions scarce, determined to go and join a party who had gone out on a buffalo hunt. He commenced his journey with two daughters and two other settlers. As he had married an Ojibway woman, he travelled through the Dahkotchah country with the greatest precaution, knowing the hereditary feud that existed between the nation of his mother's children and

Name.	No. of packs.	No. of skins.	Value of pack.	Total.
Mynx,	10	\$200	\$2000
Muskrat,	40	500 skins	200	8000
Lynx,	20	280	5600
Swan,	2	60 skins	60	120
Rabbit,	4	400 skins	8	32
Wolverine,	1	400 skins	75
Cowskins,	20	16 skins	80	1600
Wolves,	10	40	400
Moose,	10	80	800
Fox,	5	260	1300
	637			\$64,877

the Dakotahs. On the sixth day of the journey he left his companions to chase some buffaloes that were in sight. He did not return for some time, but after a long ride across the prairie he saw the primitive cart in which his family had travelled, and hoped to find them and recount his success in the hunt. On his approach he found one of his companions scalped, and deprived of both his feet. A few steps beyond, lay one of his beloved daughters with a knife lodged in her heart. He then discovered the lifeless form of his other fellow-traveller, but could not find his second daughter.

Horrified and helpless he returned to Pembina, after travelling three days and three nights on foot, without a morsel of food. Reciting his melancholy story, the settlers were seized with a panic, and not one would accompany him to the scene of slaughter and bury the dead.

Obtaining an intimation that one daughter yet lived, a captive in a Yankton lodge, with the energy of despair he started for the camp, determined to rescue her or to die in the attempt. After a long tramp he descried the cone-shaped *tēpēē*, and before he reached the spot a Yankton accosted him and asked whether he was a friend or foe. Hess, nerved to the highest physical courage, said, "You know me as your foe; you know me by the name of Standing Bull; you know you have killed one of my daughters and taken the other prisoner." The Dakotah was impressed by his fearlessness, and extended his hand, and, taking him to the camp, all complimented him. Finding his daughter, he was cheered to learn that she had been treated with kindness. Her owner was at first unwilling to release her, but at last consented for a certain ransom.

Seeking the neighbouring trading posts of the Columbia Fur Company, the traders sympathized with him, and furnished him the necessary amount of goods on a long credit, and bearing the merchandise to the camp, the Dakkotoh, true to his word, delivered the daughter; but now the maiden had become attached to those with whom she had been dwelling, and reluctantly left their lodges.

On the appearance of spring in the year 1823, a number of emigrants who had been induced by the prospectus of the Earl of Selkirk's agent to leave their mountain homes in Switzerland, and settle in the valley of the Red river, determined to seek the United States. After a long journey from Pembina, by way of Lake Traverse, they reached what is now Fort Snelling, in a state of great destitution, and were there aided by the officers of the garrison.¹

¹ "In 1823, news was brought by the traders that two white children were with a party of Sioux on the St. Peter's. It appeared from what they could learn, that a family from Red river—Selkirk's settlement—had been on their way to the fort, when a war party of Sioux met them, murdered the parents and an infant, and made the boys prisoners. Col. Snelling sent an officer with a party of soldiers to rescue the children. After some delay in the ransom, they were finally brought. An old squaw, who had the youngest, was very unwilling to give him up, and indeed the child did not wish to leave her. The oldest, about eight years old, said his name was John Tully, and his brother, five years old, Abra-

ham. His mother had an infant, but he saw the Indians dash its brains out against a tree, then killed his father and mother. Because he cried they took him by his hair, and cut a small piece from his head, which was a running sore when he was retaken. Col. Snelling took John into his family, Major Clark the other, but he was afterwards sent to an orphan asylum in New York. The eldest died of lockjaw, occasioned by a cut in the ankle while using an axe. His death-bed conversion was affecting and remarkable. One day, after he had been ill several weeks, he said, 'Mrs. Snelling, I have been a very wicked boy; I once tried to poison my father because he said he would whip me. I

It was during this year that it was demonstrated that it was practicable to navigate the Mississippi from St. Louis to the junction of the Minnesota river. Previously it had been supposed that the rapids at Rock Island would prove an insurmountable barrier. On the second of May, according to a printed announcement, the Virginia, a steamer one hundred and eighteen feet in length and twenty-two in width, drawing six feet of water, left her moorings at the St. Louis levee destined for Fort Snelling.

Among the passengers were Major Taliaferro, the agent of the Dahkotahs; Beltrami, an Italian Count, once a judge of the Royal Court, then a political refugee;¹ Great Eagle, a Sauk chief, returning to his

stole a ring from you which you valued much, and sold it to a soldier, and then I told you a lie about it. I have given you a great deal of trouble. I have been very wicked. I am going to die the day after tomorrow, and don't know where I shall go. Oh, pray for me.'

"His benefactress answered, 'John, God will forgive you, if you repent; but you must pray too, for yourself. God is more willing to hear than we are to pray. Christ died to save just such a sinner as you are, and you must call upon that Saviour to save you.' All his sins appeared to rise before him as he confessed them, and he seemed to feel that he was too great a sinner to hope for pardon. Mrs. Snelling read to him, and instructed him. He never had received any religious instruction, except in the Sunday school taught by Mrs. Clark and herself, and being accustomed to say his prayers with

her children, and always be present when she read the church service on Sundays. The next morning after the above conversation, when she asked him how he had rested during the night, he said, 'I prayed very often in the night; I shall die tomorrow, and I know not what shall become of me.' For several hours he remained tranquil, with his eyes closed, but would answer whenever spoken to; then suddenly he exclaimed, 'Glory! glory!' His friend said, 'John, what do you mean by that word?' 'Oh! Mrs. Snelling, I feel so good—I feel so good! Oh! I cannot tell you how good I feel.' "

—Mrs. Snelling's Reminiscences in "*Pioneer Women of the West.*"

¹ "An Italian gentleman came on the boat, who professed to be travelling for the purpose of writing a book, and brought letters of introduction from Mrs. Snelling's friends in St. Louis. The colonel

village from a conference with Governor Clark; and a family from Kentucky, with their children, guns, chests, cats, dogs, and chickens, emigrating to Galena, which was then the extreme frontier. At Dubuque, the Indians held possession of their mines, and watched all who visited them with a jealous eye.

After the steamer had passed the mouth of the Upper Iowa, a grand illumination greeted the appearance of the "great fire canoe," as it glided along the confines of Minnesofa. An eye-witness writes: "It was perfectly dark, and we were at the mouth of the river Ioway, when we saw at a great distance all the combined images of the infernal regions in full perfection. I was on the point of exclaiming with Michael Angelo, 'How terrible! but yet how beautiful!'

invited him to his house to remain as long as he pleased, and he was with them several months. He could not speak English, but spoke French fluently, and seemed much pleased when he found his fair hostess could speak the language, she having learned it when a child at St. Louis. A French school was the first she ever attended, and she thus early acquired a perfectly correct pronunciation. She lamented on one occasion to Mr. Beltrami, that her teacher had received his discharge, and was about leaving, and he politely offered his services in that capacity. She was then translating the life of Cæsar in an abridged form, and from the emotion betrayed by the foreigner at a portion of the reading, it was concluded he had been banished from the Pope's dominions at Rome, and that the lesson reminded him of his mis-

fortunes. The passport he showed, gave him the title of 'Le Chevalier Count Beltrami.'

"When at the fort he was busy in collecting Indian curiosities. One day he brought a Sioux chief into Mrs. Snelling's room, who had on his neck a necklace of bears' claws highly polished, saying, 'I cannot tempt this chief to part with his necklace; pray see what you can do with him, he will not refuse you.' 'He wears it,' answered the lady, as a trophy of his prowess, and a badge of honour; however, I will try.' After some time, Wanata said, 'On one condition I will consent: if you will cut off your hair, braid it, and let it take the place of mine, you may have the necklace.' All laughed heartily at the contrivance to get rid of further importunity."—Mrs. Snelling's *Reminiscences* in "*Pioneer Women of the West.*"

“The venerable trees of these eternal forests were on fire, which had communicated to the grass and brushwood, and these had been borne by a violent north-west wind to the adjacent plains and valleys. The flames towering above the tops of the hills where the wind raged with most violence, gave them the appearance of volcanoes at the moment of their most terrific eruptions; and the fire, finding in its descent through places covered with grass, exhibited an exact resemblance to the undulating lava of Etna or Vesuvius. Almost all night we travelled by the light of this superb torch.”

The arrival of the Virginia at Mendota, is an era in the history of the Dahkotchah nation, and will probably be transmitted to their posterity as long as they exist as a people. They say that some of their sacred men, the night before, dreamed of seeing some monster of the waters, which frightened them very much.

As the boat neared the shore, men, women, and children beheld with silent astonishment, supposing that it was some enormous water spirit coughing, puffing out hot breath, and splashing water in every direction. When it touched the landing their fears prevailed, and they retreated some distance, but when the blowing off of steam commenced they were completely unnerved: mothers forgetting their children, with streaming hair, sought hiding-places; chiefs, renouncing their stoicism, scampered away like affrighted animals.

The peace agreement between the Ojibways and Dahkotchahs, made through the influence of Governor Cass, was of brief duration, the latter being the first to violate the provisions.

On the fourth of June, Taliaferro,¹ the Indian agent among the Dahkotahs, took advantage of the presence of a large number of Ojibways to renew the agreement for the cessation of hostilities. The council hall of the agent was a large room of logs, in which waved conspicuously the flag of the United States, surrounded by

¹ Mr. Taliaferro was the first Indian agent in Minnesota, and what is remarkable, he held the office for twenty-one years. Having left the country in 1840, he visited it in 1856, and contributed the annexed reminiscences to the Pioneer and Democrat newspaper, published at St. Paul:—

"It may not be deemed out of place at this period in the rapid and unprecedented growth of cities, towns, hamlets, and population in Minnesota, to refer to, and present date in reference to some of the historical reminiscences of the past.

"There were two expeditions organized—that for the 'Yellow Stone,' in 1818, under Colonel Atkinson, and the second in 1819, under Lieutenant-Colonel Leavenworth, of the Fifth Infantry, to the Falls of St. Anthony, which latter expedition cantoned at the entry of the river St. Peter's, and their first monthly report was dated September thirtieth, 1819. The object of these military movements during the administration of President Monroe, was to open the country to the fur trade, and extend protection to our hitherto defenceless frontiers, north and west. Your humble writer was selected by the president from the army, on the twenty-seventh of March, 1819, and appointed the pioneer Agent for Indian Af-

fairs for the North-west, and established his agency near the Minnesota, and continued his arduous, delicate, and responsible duties under several successive administrations of the General Government, down to the year 1840, when—though appointed for the *sixth term*—he declined longer service, from a rapid decline in health.

"In the summer of the year 1820, Colonel Snelling relieved Lieutenant-Colonel Leavenworth from the command of what was then called 'Fort St. Anthony,' though not a stone had been set for the permanent work. This was left for the action of the gallant Snelling, who, as acting Assistant Quartermaster, set all hands at work, and laid the corner stone of Fort Snelling on the tenth day of September, 1820, with due ceremonies, in presence of the civil and military officers of the post and several citizens. It is known that in 1805, Pike procured from the Sioux (the chief, 'Little Crow' being present) a cession of nine by eighteen miles, wintered his men below the Sauk Rapids, and returned to St. Louis in the spring of 1806. In excavating the foundation of the circular battery in rear of the commanding officer's quarters, at the foot of a small oak tree, a workman found a black bottle, and upon being

British colours and medals that had been delivered up from time to time by Indian chiefs.

Among the Dahkotch chiefs present were Wapashaw, Little Crow, and Penneshaw; of the Ojibways there were Kendouswa, Moshomene, and Pasheskonoepe. After mutual accusations and excuses concerning the

placed in the hands of Colonel Snelling it was found to contain a synopsis of the grant made to the United States by the Indians.

"To recount all those thrilling incidents, which occurred in the course of the first twenty-one years on this then remote frontier, would fill a volume from our seventeen manuscript journals, in the hands of a ready writer. We would remark upon the ever memorable days the twenty-seventh and twenty-eighth of May, 1827, when the Sioux, shortly after night-fall, fired into the lodges of a party of Chippewas encamped below, and in front of the Agency, killing and wounding some eight or nine—and for this unprovoked attack we caused the offenders to be forthwith given up for this outrage, and insult to our flag and neutrality—and four Sioux were shot, within two hundred paces from the spot on which we now pen this sketch of facts.

"We thought nothing of taking a crew of brave Medawakantons, with Mr. Alexander Farribault as a companion, and passing down to Dubuque, and rescuing a Yankton Sioux prisoner the Sacs and Foxes had captured in 1823,—performing this act of humanity in a few days; evading the vigilance of a party of the Sac braves despatched to intercept

and cut us off. It was a dangerous effort, but we determined to risk our lives to save that of a human being, and we landed safely at St. Peter's, and in due season, despatched her off safely to her friends and family on the Des Moines.

"Some are curious to learn how certain locations received designated names. Minnehaha was first indicated as the Little Falls, then as Brown's Falls, in honour of Major General Brown. Lake Calhoun for the distinguished Secretary at the head of the War Department, and other smaller lakes, Harriet, Eliza. Abigail, Lucy, &c., after the ladies of the civil and military officers of the post.

"The first measured distance from Fort Snelling to Fort Crawford (Prairie du Chien), was measured in February, 1822, by Quartermaster Sergeant Heckle, with a perambulator on a wheel, which reported the distance by a sharp crackling every few hundred yards; it was invented by this good old German soldier. The distance was 204 miles.

"Could we write without the use of the personal pronoun, a more connected history of former years might be noted; but in conclusion, it is due the Sioux of your territory to record one fact as to them, and that is, from

infraction of the previous treaty, the Dahkotahs lighted the calumet, they having been the first to infringe upon the agreement of 1820. After smoking, and passing the pipe of peace to the Ojibways, who passed through the same formalities, they all shook hands as a pledge of renewed amity.

The morning after the council, Flat Mouth, the distinguished Ojibway chief, arrived, who had left his lodge vowing that he would never be at peace with the Dahkotahs. As he stepped from his canoe, Penneshaw held out his hand, but was repulsed with scorn. The Dahkotah warrior immediately gave the alarm, and in a moment runners were on their way to the neighbouring villages to raise a war party.

On the sixth of June, the Dahkotahs had assembled, stripped for a fight, and surrounded the Ojibways. The latter, expecting the worst, concealed their women and children behind the old barracks which had been used by the troops while the fort was being erected. At the solicitation of the agent and commander of the fort, the Dahkotahs desisted from an attack and retired.

On the seventh, the Ojibways left for their homes; but, in a few hours, while they were making a portage at St. Anthony, they were again approached by the

the commencement of our agency to its close, our frontier pioneers were never even molested in their homes, nor did they shed one drop of American blood; while the Chippewas, Winnebagoes, and Sacs and Foxes, were in the yearly habit of the most revolting and foul murders on all who unfortunately fell in their war path.

"We were in St. Paul on the

twenty-fourth of June, the 'widow's son' was Irving's Rip Van Winkle; after a nap of fifteen years, we awoke in the midst of *fast* times. We truly felt bewildered when we found all the haunts and resting-places of the once noble sons of the forest, covered by cities, towns, and hamlets. We asked but few questions, being to our mind received as a strange animal, if nothing worse."

Dakotahs, who would have attacked them, if a detachment of troops had not arrived from the fort.

A rumour reaching Penneshaw's village that he had been killed at the falls, his mother seized an Ojibway maiden, who had been a captive from infancy, and, with a tomahawk, cut her in two. Upon the return of the son in safety he was much gratified at what he considered the process of his parent.

tion
sou
the
the
exp
on
the
Ma
we
H.
mo
on
opp
the
we
par
con
nes
cou

CHAPTER XVII.

THE interesting information procured by the expedition of Lewis and Clarke to the tributaries of the Missouri and Rocky Mountains, and that of Governor Cass through the north-eastern district of Minnesota, induced the United States government to send an expedition to explore the Minnesota river, and the country situated on the northern boundary of the United States between the Red river of Hudson's Bay, and Lake Superior.

The command of the expedition was intrusted to Major Stephen H. Long, and the scientific corps attached were Thomas Say, zoologist and antiquary, William H. Keating, mineralogist and geologist, Samuel Seymour, landscape painter and designer. Late at night, on the second of July, 1823, they arrived at Mendota opposite the fort, and slept in the open air.

On the morning of the third, Colonel Snelling and the five companies of the 5th Infantry, within the fort, were much surprised by the appearance of the exploring party; and, on the afternoon of the ninth of July, they commenced the exploration of the valley of the Minnesota.

Joseph Renville, a *bois brûlé*, after whom one of the counties of the state is named, acted as interpreter and

guide; and Joseph* a son of Colonel Snelling, was assistant interpreter, and Beltrami, the Italian refugee, was permitted to accompany the party. To make the examination as accurate as possible, a portion proceeded by land, and a portion in canoes. On the first evening the river detachment encamped near Oanoska, the village known as Black Dog's. The next morning they breakfasted at Penneshaw's. At dinner time they were at Shokpay, called by the French Prairie des Français; this, as well as the other villages, was tenantless, the inhabitants being absent on a hunt.

On the fourteenth, at Traverse des Sioux, the land and river detachments met, and after a reduction of the number of soldiers they united and proceeded by land, having in possession twenty-one horses. They travelled on the south side of the Minnesota, and at the mouth of the Mahkahto passed the residence of the Sissetoan band, one of whose number, in 1820, had been sent to St. Louis to be tried for murdering a white man.

On the twenty-second they arrived at Big Stone Lake, which is considered the source of the Minnesota. Following up the bed of a dried-up stream, they found Lake Traverse, three miles distant. Here they were impressed by beholding within sight the sources of two vast streams, the one discharging its waters in Hudson's Bay, the other in the Gulf of Mexico. At Big Stone Lake, for the first time since leaving the fort, they discovered a large party of Dahkotahs, and, by invitation, the expedition visited their lodges at the lower end of the lake. Upon an island in the lake this band cultivated corn. After being feasted, the party proceeded in the afternoon to a trading post of the American Fur Company, in charge of Mr. Mooers, where presents of

* Appendix N

tobacco were distributed. The traders of the Columbia Fur Company, at Lake Traverse, received the party with a salute, and exhibited the most hospitable disposition. Keating, the historian of the expedition, remarks :—

“The principal interest which we experienced in the neighbourhood of Lake Travers was from an acquaintance with Wanotan,¹ the most distinguished chief of the Yanktoanan tribe, which, as we were informed, is subdivided into six bands. He is one of the greatest men of the Dahkotchah nation, and although but twenty-eight years of age, he has already acquired great renown as a warrior. At the early age of eighteen, he exhibited much valour in the war against the Americans, and was wounded several times. He was then inexperienced and served under his father, who was chief of his tribe, and bore a mortal enmity to the Americans. Wanotan has since learned to form a better estimate of our nation. He is aware that it is the interest of his people to remain at peace with us, and would, probably, in case of another war between the United States and England, take part with the former. Those who know him well, commend his sagacity and judgment, as well as his valour. He is a tall man, being upwards of six feet high; his countenance would be esteemed handsome in any country; his features being regular and well shaped. There is an intelligence that beams through his eye, which is not the usual concomitant of Indian features. His manners are dignified and reserved; his attitudes are graceful and easy, though they appear to be somewhat studied. When speaking of the

¹ This chief's name is spelled Wahnahtah, Wanata, Wanotan.

Dahkotahs, we purposely postponed mentioning the frequent vows which they make, and their strict adherence to them, because, one of the best evidences which we have collected on this point, connects itself with the character of Wanotah, and may give a favourable idea of his extreme fortitude in enduring pain. In the summer of 1822, he undertook a journey, from which, apprehending much danger on the part of the Chippewas, he made a vow to the Sun, that, if he returned safe, he would abstain from all food or drink, for the space of four successive days and nights, and that he would distribute among his people all the property which he possessed, including all his lodges, horses, dogs, etc. On his return, which happened without accident, he celebrated the dance of the Sun; this consisted in making three cuts through his skin, one on his breast, and one on each of his arms. The skin was cut in the manner of a loop, so as to permit a rope to pass under the strip of skin and flesh which was thus divided from the body. The ropes being passed through, their ends were secured to a tall vertical pole, planted at about forty yards from his lodge. He then began to dance round this pole, at the commencement of his fast, frequently swinging himself in the air, so as to be supported merely by the cords which were secured to the strips of skin cut off from his arms and breast. He continued this exercise with few intermissions, during the whole of his fast, until the fourth day about ten o'clock, A. M., when the strip of skin from his breast gave way. Notwithstanding which, he interrupted not his dance, although supported merely by his arms. At noon the strip from his left arm snapped off. His uncle then thought that he had suffered enough; he drew his knife and cut off the skin

from his right arm, upon which Wanotan fell to the ground and swooned. The heat at the time was extreme. He was left exposed in that state to the sun until night, when his friends brought him some provisions. After the ceremony was over, he distributed to them the whole of his property, among which were five fine horses, and he and his two squaws left his lodge, abandoning every article of their furniture.

“As we appeared upon the brow of the hill which commands the company's fort, a salute was fired from a number of Indian tents which were pitched in the vicinity, from the largest of which the American colours were flying. And as soon as we had dismounted from our horses, we received an invitation to a feast which Wanotan had prepared for us. The gentlemen of the company informed us that as soon as the Indians had heard of our contemplated visit, they had commenced their preparations for a festival, and that they had killed three of their dogs. We repaired to a sort of pavilion which they had erected by the union of several large skin lodges. Fine buffalo robes were spread all around, and the air was perfumed by the odour of sweet scented grass which had been burned in it. On entering the lodge we saw the chief seated near the further end of it, and one of his principal men pointed out to us the place which was destined for our accommodation: it was at the upper end of the lodge; the Indians who were in it taking no further notice of us. These consisted of the chief, his son, a lad about eight years old, and eight or ten of the principal warriors. The chief's dress presented a mixture of the European and aboriginal costume; he wore moccasins and leggings of splendid scarlet cloth, a blue breech-cloth, a fine shirt of

printed muslin, over this a frock coat of fine blue cloth with scarlet facings, somewhat similar to the undress uniform coat of a Prussian officer; this was buttoned and secured round his waist by a belt. Upon his head he wore a blue cloth cap, made like a German fatigue cap. A very handsome Mackinaw blanket, slightly ornamented with paint, was thrown over his person. His son, whose features strongly favoured those of his father, wore a dress somewhat similar, except that his coat was party-coloured, one half being made of blue, and the other half of scarlet cloth. He wore a round hat, with a plated silver band, and a large cockade. From his neck were suspended several silver medals, doubtless presents to his father. This lad appeared to be a great favourite of Wanotan's, who seems to indulge him more than is customary for the Indians to do. As soon as we had taken our seats, the chief passed his pipe round, and while we were engaged in smoking, two of the Indians arose and uncovered the large kettles which were standing over the fire, they emptied their contents into a dozen of wooden dishes which were placed all round the lodge. These consisted of buffalo meat boiled with tepsin, also the same vegetable boiled without the meat, in buffalo grease, and finally, the much esteemed dog meat, all which were dressed without salt. In compliance with the established usage of travellers to taste of everything, we all partook of the latter with a mixed feeling of curiosity and reluctance. Could we have divested ourselves entirely of the prejudices of education, we should doubtless have unhesitatingly acknowledged this to be among the best meat that we had ever eaten. It was remarkably fat, was sweet and palatable. It had none of that dry, stringy character, which we

had expected to find in it, and it was entirely destitute of the strong taste which we had apprehended that it possessed. It was not an unusual appetite, or the want of good meat to compare with it, which led us to form this favourable opinion of the dog, for we had, on the same dish, the best meat which our prairies afford; but so strongly rooted are the prejudices of education, that, though we all unaffectedly admitted the excellence of this food, yet few of us could be induced to eat much of it. We were warned by our trading friends that the bones of this animal are treated with great respect by the Dahkotahs; we therefore took great care to replace them in the dishes; and we are informed that, after such a feast is concluded, the bones are carefully collected, the flesh scraped off from them, and that, after being washed, they are buried in the ground, partly, as it is said, to testify to the dog species, that in feasting upon one of their number, no disrespect was meant to the species itself; and partly also from a belief that the bones of the animal will rise and reproduce another one. The meat of this animal, as we saw it, was thought to resemble that of the finest Welsh mutton, except that it was of a much darker colour. Having so far overcome our repugnance as to *taste* of it, we no longer wonder that the dog should be considered a dainty dish by those in whom education has not created a prejudice against this flesh. In China it is said that fattened pups are frequently sold in the market place; and it appears that the invitation to a *feast* of dog meat is the greatest distinction that can be offered to a stranger by any of the Indian nations east of the Rocky Mountains."

On the morning of the fifth of August, the expedi-

tion arrived at Pembina, a corruption of Anepeminan, an Ojibway word,¹ and were kindly received by Mr. Nolen. This had been the upper settlement of the Selkirk colony, and the Hudson Bay Company had maintained a post here until a few months before the visit of Major Long. Observations made by their own astronomers, led to the supposition that it was within the American boundary line. At the time of the exploration, there were about three hundred and fifty half-breeds residing in fifty or sixty log huts.

The next day after the arrival of the expedition, the buffalo hunters returned from the chase. "The procession consisted of one hundred and fifteen carts, each loaded with about eight hundred pounds of the finest buffalo meat; there were three hundred persons including the women." The number of horses was about two hundred. Twenty hunters mounted on their best steeds rode in abreast, firing a salute as they passed the American camp.

Major Long and his party remained several days, determining the boundary line of the United States. "A flag-staff was planted, which after a series of observations, made during four days, was determined to be in latitude $48^{\circ} 59' 57\frac{1}{2}''$, north. The distance to the boundary line was measured off, and an oak post fixed on it, bearing on the north side the letters G. B., and on the south side those of U. S."

On the eighth of August the United States flag was hoisted on the staff, a national salute fired, and a proclamation made in the presence of all the inhabitants, that all the country on the Red river, above that point,

¹ Pronounced as if written Pembina known to botanists as *Viburnum* naw. Anepeminan, is a red berry, *oxyccocos*.

was within the territory of the United States. As far as practicable the expedition commenced their return, along the northern boundary line of what is now Minnesota. At Rainy Lake they found John Tanner, of whom mention has been made in another chapter, and the father of that erratic *bois brulé* James Tanner, so well known to the older residents of Minnesota, severely wounded, and in a tent attended by two half-breed daughters. An Indian had shot him, and the ball had passed through the right arm and breast. At his request he was transferred to the camp of the expedition. The evening preceding the departure from Rainy Lake, his daughters went over to the Hudson Bay trading-post, to visit an old half-breed woman; but they never returned. All efforts to find them were unavailing, and the father, who was taking them to Mackinaw, to attend a mission school, seemed much distressed. After travelling a few miles with the party, the pain from his wounds was so great, that it was necessary to leave him in the care of one of the employees of the trading-post. It is a little remarkable that Tanner should also have disappeared as mysteriously as his daughters.¹

At Pembina, Joseph Snelling left the expedition and returned to the fort, his services as interpreter not being needed beyond that point.

Beltrami, the Italian, who had become obnoxious, also detached himself, and conceived the bold project of striking for the most northern point of the Mississippi river. With a "*bois brulé*," a mule, dog train, and two

¹ It is said that, on the day Mr. Schoolcraft's brother was found killed at Sault St. Marie, the cabin of Tanner was burned down, and Tanner disappeared. If rightly informed, he had not long before threatened Mr. Schoolcraft.

Ojibways who were going to Red Lake to raise a war party to avenge the death of a companion who had been murdered by the Dahkotahs, he commenced his adventurous journey.

On the fifth day they arrived at Thief river, so called, it is said, from a Dahkotah who for years lurked in the marshes, robbing and scalping his foes as they would pass alone. At this point the half-breed returned with the mule and train to Pembina; and the Italian, finding no trading post here as anticipated, was obliged to proceed with the two Ojibways.

There is much egotism and gasconade in the writings of Beltrami, but it cannot be denied that the Italian was the first to make known to the world the most northern source of the Mississippi, and the region around Red Lake.

As the work written by this foreigner is little known, and not accessible to the general reader, large extracts will be given from his letters to a lady whom he addresses as the Countess:—


“I had been informed at Pembinar that a number of *Bois-bruillés* had proceeded to this confluence in order to erect huts for their winter-hunting establishment, and that some one of them would certainly be able to accompany me, and act as my interpreter, as far as Red Lake; and, if I desired it, still farther; but we found none there. The Cypowais had driven them away, as we were informed by one of the latter, and they were gone to establish themselves about a hundred miles lower down. On the other hand, my interpreter from Pembinar could not possibly continue with me: besides his having to conduct back the mule, other powerful reasons operated to prevent him. I was therefore compelled to

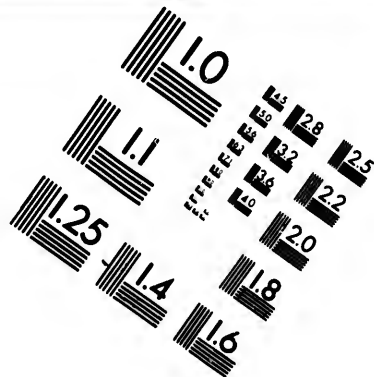
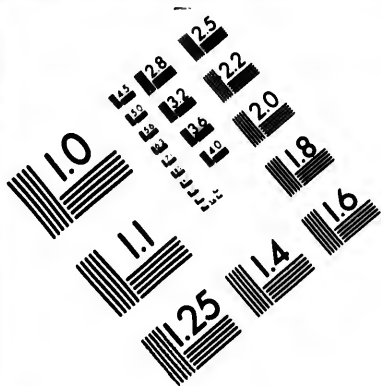
decide; and I delivered myself over to the care of my two Indians.

“We had not again proceeded up the river more than two miles before they stopped, and presented an offering of dry provisions and tobacco to *Miciliki*, the Manitou of Waters. This was a stake painted red, and fixed under a kind of *sacellum*, like those of antiquity, and the ceremony is by no means modern. They were, for this once, more generous towards their deities than Indians in such circumstances generally are: the reason is, that their offering was at my expense.

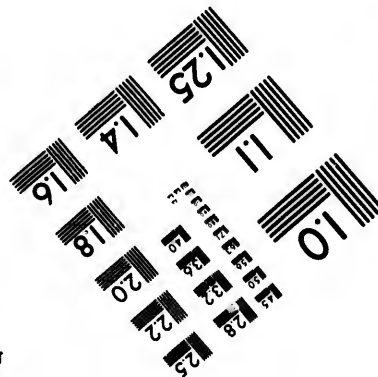
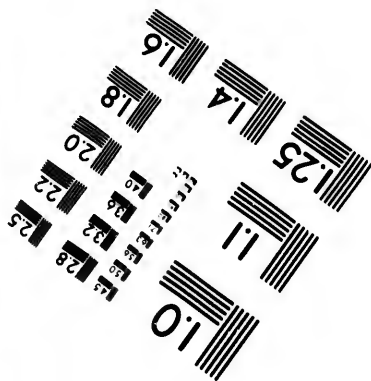
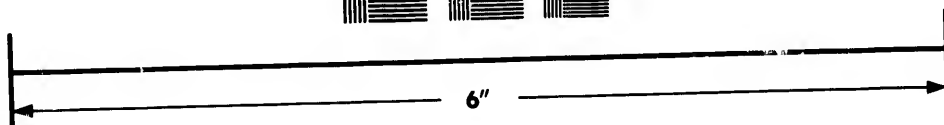

“The frequent rapids which we had met with in the course of five or six miles, and which had compelled us to walk continually in the water, and over pointed and cutting rocks, in order to preserve our canoe from injury, had very much fatigued us, and our appetite also induced us to make a halt: we accordingly did so, and, after eating my repast, I went to sleep beneath a tree, recommending myself to the care of Providence.

“I was awakened by discharges of fire-arms, and, on starting up, perceived five or six Indians on the opposite bank of the river, apparently desirous to cross it. On seeing me they seemed struck with astonishment and terror, and fled with precipitation; one of our Indians was wounded. Those who had fired at them were Sioux. I was already known among the Indians of that nation as the *Tonka-Wasci-cio-honsca*, or the *Great Chief from a far country*; and my tall stature and noble horse had rendered me the more remarked by them, as these are two things of which they are extreme admirers. When they again saw me on this spot, they concluded that the whole expedition was there, and fled with all haste for fear of being recog-





**IMAGE EVALUATION
TEST TARGET (MT-3)**



**Photographic
Sciences
Corporation**

23 WEST MAIN STREET
WEBSTER, N.Y. 14580
(716) 872-4503

1.4 1.8
1.6 2.0
1.8 2.2
2.0 2.5
2.2 2.8
2.5 3.2
2.8 3.6
3.2 4.0
3.6 4.5
4.0 5.0
4.5 5.6
5.0 6.3
5.6 8.0
6.3 8.0
8.0 10.0
10.0 12.5
12.5 16.0
16.0 20.0
20.0 25.0
25.0 31.5
31.5 40.0
40.0 50.0
50.0 63.0
63.0 80.0
80.0 100.0
100.0 125.0
125.0 160.0
160.0 200.0
200.0 250.0
250.0 315.0
315.0 400.0
400.0 500.0
500.0 630.0
630.0 800.0
800.0 1000.0

1.4 1.8
1.6 2.0
1.8 2.2
2.0 2.5
2.2 2.8
2.5 3.2
2.8 3.6
3.2 4.0
3.6 4.5
4.0 5.0
4.5 5.6
5.0 6.3
5.6 8.0
6.3 8.0
8.0 10.0
10.0 12.5
12.5 16.0
16.0 20.0
20.0 25.0
25.0 31.5
31.5 40.0
40.0 50.0
50.0 63.0
63.0 80.0
80.0 100.0
100.0 125.0
125.0 160.0
160.0 200.0
200.0 250.0
250.0 315.0
315.0 400.0
400.0 500.0
500.0 630.0
630.0 800.0
800.0 1000.0

nised. This was the idea that first presented itself to my mind, and I instantly acted upon it. We jumped immediately into our canoe; I performed to the best of my power the labours of the wounded Indian, who had his left arm shot completely through, and his right shoulder grazed. The ball, however, had not touched the bone of the arm, and the wound in the shoulder had injured only the integuments. The juice of some boiled roots was applied as the healing balsam; the down of a swan-skin, which I had purchased at Pembear, was substituted for lint, my handkerchief served for a bandage, and the bark of a tree called *owigobinigy*, or white wood, answered the purpose of securing the arm in a sling. We kept on our course till evening, and saw nothing more of them.

“My intrepid champions saw nothing but Sioux. The slightest sound from wind or water, the shadow of a tree or of a rock, everything was the Sioux. I discovered that they were plotting against me, for they carefully avoided my looks. I had not the slightest doubt that they meant to leave me on the spot, and determined therefore to make them re-embark, it being more easy to guard them in the canoe. About midnight we stopped. I had but little to fear, being left without my canoe, for I was already well aware that their intention must be to continue their course by land, by a route which would conduct them in two or three days to Red Lake; whereas, were they to proceed by the river they would require more than six. However, I considered that no precaution ought to be neglected by me; I therefore drew the canoe to land, and fastened it to a tree by a cord, one end of which I tied to my leg, and then laid myself down by the side of them in such a

manner that they could not rise, even if I should be able to sleep, without waking me. These precautions, and my musket and my sword between my legs, ready for immediate use, kept them quiet the whole night.

“On the following morning they embarked without difficulty. But this was only with a view of reaching a certain point, whence the route by land was shorter. I might have used violence against them if I had chosen, for certainly I had no fear of them; I had even taken the precaution of putting water into their musket barrels: but I should only have exasperated their nation, in a territory where it was now absolute and despotic, and where I could expect no assistance but from my own energies and the care of Providence; I therefore suffered them quietly to go off. They intimated to me, what I was before well aware of, that they were going to leave me. They invited me to follow them, and to leave the canoe, provisions, and baggage, concealed in the brushwood. I deliberated with myself on the subject for a moment: I considered that the river was my best and surest way, that I was in possession of a canoe, provisions, a musket, a sword, and ammunition; whereas, by accepting their invitation, I should be following barbarians who had the cowardice to abandon a stranger, confided to their guardianship at Pembénar by their most intimate friends, one who had treated them as brothers, saved them from the hands of the enemy, healed their wounds, and assisted them kindly with all his means. I should, with wretches of this description, be exposing myself in inextricable forests, in the midst of swamps and lakes, and abandoning to the mercy of a thousand accidents, my baggage, my provisions, and materials for the presents, which are indispensable passports through

a savage country. My determination, therefore, was soon fixed: after having vainly endeavoured to make them comprehend that both *Manitous* and men would punish such atrocity, I commanded them by words and signs peremptorily to be gone.

"I imagine, my dear Countess, that you will feel the frightfulness of my situation at this critical moment more strongly than I can express it. I really can scarcely help shuddering, as well as yourself, whenever I think of it. Fortunately, I was not at the time overpowered and confounded. Woe be to us, if in exigencies like this, despair takes possession of our minds. In that case all is completely over with us! * * *

"The solitude I now experienced, which romance-writers would not have found so pleasant and delightful as that which they have been pleased to exhibit in their fictions, impressed me at first with ideas the most dreadful. I must, said I to myself, leave this place some way or other; and I jumped into my canoe and began rowing. But I was totally unacquainted with the almost magical art by which a single person guides a canoe, and particularly a canoe formed of bark, the lightness of which is overpowered by the current, and the conduct of which requires extreme dexterity. Frequently, instead of proceeding up the river, I descended; a circumstance which by no means shortened my voyage. Renewed efforts made me lose my equilibrium, the canoe upset, and admitted a considerable quantity of water. My whole cargo was wetted. I leaped into the water, drew the canoe on land, and laid it to drain with the keel upwards. I then loaded it again, taking care to place the wetted part of my effects uppermost, to be dried by the sun. I then resumed my route.

"You sympathize with the embarrassment in which you conceive I must have been involved, with all my difficulties and want of means for continuing my course. I bore all, however, with great philosophy, and with a resignation which I believe you will readily admit is not very natural to me. I could scarcely help incessantly smiling. I threw myself into the water up to my waist, and commenced a promenade of a rather unusual kind, drawing the canoe after me with a thong from a buffalo's hide, which I had fastened to the prow. The first day of my expedition, the fifteenth of the month, was employed in this manner, and I did not stop till the evening. * * * * *

"The weather on the second day of my progress was very disagreeable. A storm which commenced before mid-day continued till night. Notwithstanding this, however, I did not relax an instant but to take my food. I saw the hand of providence in the physical and moral vigour which supported me during this dreadful conflict. In the evening I had no access to a more comfortable hearth than on the preceding one. My bear skin and my coverlid, which constituted the whole of my bed, were completely soaked; and, what was worse, the mould began to affect my provisions. I was almost tempted to think that it was all over with my *promenades*, and that I began to *travel*, and that not very *comfortably*.

"On the morning of the seventeenth of August, the sun's beams gilded the awful solitude by which I was surrounded, and I eagerly availed myself of their influence. I laid out my provisions, baggage, gun, and sword, and stretched myself also at full length under his rays. The powder, which had fortunately been

closely confined in tin canisters, was the only thing that escaped the water.

“Necessity makes man industrious, and the necessity I was now under to become so, was great indeed, as otherwise it was impossible for me to continue my progress. The river became narrower and deeper the farther I ascended it, as is the case with all rivers originating in lakes. It was thus absolutely indispensable for me to learn how to guide the canoe with the oar. I set myself, therefore, to study this art in good earnest; and in the afternoon, when I struck my tent, I exerted myself first to pass several deep gulfs, and afterwards to traverse short stages or distances of the river; but the fatigue I endured was extreme, and I preferred returning to my drag-rope whenever the river permitted my walking in it. As appearances seemed to threaten rain, I covered my effects with my umbrella, stuck into the bottom of my canoe. It was singular enough to see them conveyed thus in the stately style and manner of China, while I was myself condemned to travel in that of a galley slave; nor could I help reflecting on those unfortunate victims of despotism which the *restoration* has condemned to drag the vessels on the Danube. As it was of consequence for me to avail myself of everything that could promote cheerfulness and keep up my spirits, I could not help smiling, which I am sure, my dear Countess, you would yourself have done, at the sight of my grotesque convoy. * * * *

“The morning of the eighteenth awakened me to my active duties, and I proceeded in my course; and before mid-day fell in with two canoes of Indians. Being alone in a canoe of their nation, with three muskets (for those of my two Indians were in my possession), I

might naturally have been apprehensive of exciting their most dangerous suspicions. But, heaven be praised, I entertained no apprehension whatever. I called to them with confidence, while they, struck with wonder at so extraordinary an object, halted on the opposite bank of the river. What astonished them most was my superbly conveyed baggage. They could form no idea of what *that great red skin* (my umbrella) could possibly be, nor of what was placed beneath it; and, observing me walking in the water, they perhaps imagined me to be their *Miciliki*. * * * * *

“I made them comprehend what had occurred to me, and that I wanted one of them to accompany me as far as Red Lake. At first they started immense difficulties; but a woman was captivated by the beauty of my handkerchief, which was hanging from my pocket; a lad was fascinated with the one I had about my neck, and an old man muffled up in a miserable ragged rug, which through its innumerable holes displayed nearly one-half of his person, had already cast his rapacious glance on mine; pretending to search for something in my portmanteau, a bit of calico which casually came to hand excited the full gaze of one of the young girls; and my provisions, which they had already tasted, strongly stimulated their gormandizing appetite: I satisfied the whole of them, and the old man decided to accept my proposal. He took the helm of my vessel, and we set off.

“This assistance extricated me from a situation which certainly was by no means pleasant, and it was so much the more valuable, as it would have been impossible for me to proceed alone, because the river was constantly increasing in depth. Notwithstanding this, however,

my mind was in a state of incessant agitation as I proceeded, and I perceived its attention completely occupied about something which it left behind it with regret. It was no difficult matter for me to detect this secret. My mind was, in fact, adverting to the four days of its solitude and independence. I, at that moment, fully comprehended why the Indians consider themselves happier than cultivated nations, and far superior to them.

“It is difficult to meet with a rower as strong as my patriarchal companion, and we advanced at a rapid rate, without stopping, till the evening. Our table was furnished with a couple of ducks: I had fire to make a roast, and I shot them accordingly. Though my bed was without a coverlid (the cunning old fellow having left in his own canoe the one which I had given him), yet wrapping myself, like the Indians, in the skin I wore about me, I lay down to rest very comfortably. In the course of the night I was waked by my cautionary cord; and, at first, I imagined that my pilot was also going to desert me, but it turned out to be occasioned by some large animal who had taken a fancy to my provisions. I gently seized my gun, which I always keep at my side, and in an instant brought him down.

“My Indian, confounded by the report of fire-arms, thought he had been attacked by the Sioux, about whom, not improbably, he had been dreaming, and immediately betook himself to flight. I called out to him, I ran towards him to convince him of his error and restore his confidence, but the forest and darkness concealed him from my view, and thus in a moment my solitude and independence were renewed. However, I

could still have smiled at the adventure, if such an expression of feeling had been at all seasonable.

"I waited for him in vain for the remainder of the night. Two discharges of the gun, however, which I fired off immediately, one after the other (considered by them as a signal of friendship), brought him back to his quarters with the dawn of day.

"We searched for the animal I had fired at, which it seems retained strength sufficient to drag itself to a few paces distance among the brushwood, to which traces of blood guided us; it proved to be a wolf. My companion refused to strip the animal of its skin, a superb one, viewing it at the same time with an air of respect, and murmuring within himself some words, the meaning of which will probably surprise you. In fact, the wolf was his *Manitou*. He expressed to it the sincerity of his regret for what had happened, and informed it that he was not the person who had destroyed it.

"On the 19th, my Mentor wanted to play me the trick of handing me over to the charge of another Indian whom he fell in with; but I gave him a frown, and he went on with me. We again made a good day's progress, to which I contributed by rowing to the best of my ability.

"Night arrived without his pausing in his exertions. He gave me to understand that it was indispensable for him to reach the destined place without delay, and appeared excessively eager to rejoin his canoes.

"Much fatigued, and shivering under a cold moist air, with which the night-dews in this country pierce to the very bones, I lay down under my bear skin to sleep. A distant sound awoke me, and I found myself alone in my canoe, in the midst of rushes. On turning my head,

I observed three or four torches approaching me. My imagination had at first transported me to the enchanted land of fairies, and I was in motionless expectation of receiving a visit from their ladyships, or of being addressed, like Telemachus, by the nymphs. They proved, however, to be female Indians, who came to convey my effects, and to guide me to their hut. My Charon, who from purgatory had conducted me to Hell, had applied to them for this purpose, and then hastened his return to his family, who were waiting for him where he first met with me. I was now at Red Lake, at the marshy spot whence the river springs, and about a mile from an Indian encampment.

“I was conducted to a hut covered with the bark of trees, like those which I have already described to you as belonging to the Cypowais, but on a larger scale. I there found fourteen Indians, male and female, nineteen dogs, and a wolf. The latter was the first to do the honours of the house; however, as he was fastened, he could not attack me so effectively as he was evidently desirous of doing, and merely tore my pantaloons, which were, indeed, the only pair I had still serviceable. This wolf was one of their household gods.

“The first two of the Indians that my eyes glanced on were my former treacherous companions: I appeared not to observe them. I desired the women to hang up my provisions to the posts which supported the roof, to preserve them from the voracity of the dogs; and, not having any power to help myself, I lay down in the corner assigned to me in this intolerably filthy stable. When I got up again, you will easily believe that I did not rise alone: thus I incurred an addition of wounds and inflictions on a body which the pointed flints and

cutting shells of the river, and the boughs of trees, thorns, brambles, and mosquitoes, had previously converted into a Job.

“On the morning of the twentieth, I desired to be conducted to a *bois brûlé*, for whom I had brought a letter from Pembénar. I was told that he resided at a distance, and that the waters of the lake were in a state of great agitation. I could not even obtain the favour of having him sent for, for this happened to be the day when it was the bounden duty of all the members of the hut to devote themselves to yelling, eating, drinking, and dancing, in commemoration of the Indian killed at the river Cayenne. I quitted the place, and offered the only handkerchief that I had remaining to the first Indian whom I met, and he immediately went off with my letter.

“The funeral ceremony presented nothing more extraordinary than what we have already seen, excepting the pillaging of my provisions in honour of the hero of the fête; and the convulsions of the father and mother composed to quietude by the blowings and exorcisms of the priests, and the wounds inflicted on the arms and legs, the contortions, yellings, and howlings of his relatives.

“A party of the relatives and friends was gone on an expedition for discovering whether the Sioux had left no remains whatever on the spot where the tragedy had been acted, while my old friend the pilot, as herald-at-arms, had proceeded to rouse the vengeance and implore the succour of some Cypowais Jumpers, who were scattered in various spots about the forests. The doctrine of these Indians is strikingly singular: it is perhaps held by them only, of all mankind. For they

seem to recognise rather the immortality of the body than of the soul.

"My bois brulé had now arrived. He was one of the numerous progeny scattered over the country by the vice and immorality of the fur traders. He is the son of a Canadian and a female Indian of the tribe of the Cypowais. * * * * *

"My bois brulé resides about twelve miles distant from this encampment to the south of the lake. The wind was too high for a canoe made of bark, and the lake too violently agitated; we were compelled, therefore, to disembark, and passed the night under an immense plane tree. This plane is, perhaps, the Colossus of the whole vegetable kingdom. The Indians adore it as a Manitou; the ancients would have done the same; and though I am myself a modern, I admire it as one of the most prodigious and most beautiful productions of nature.

"We arrived at his hut on the morning of the twenty-first. Misery might be said to be personified in his family, and in all by which he was surrounded; a wife (the daughter of a father she has never seen) nourishing an infant at her breast, but nearly destitute of nourishment herself, and five naked and famine-struck children, constituted the whole of his property. The uncertain fishery of the lake, and a small quantity of maize, in its green and immature state, furnish the whole means of their subsistence. They are neither civilized nor savage, possessing the resources of neither state, but every inconvenience and defect of both. The worst part of the case is, that this bois brulé has a great deal of natural talent, which serves only to render him more dangerous. He has been taught both to read and write.

and has obtained that species of education which just serves to strengthen the innate evil propensities of the man, when unaccompanied by that moral training which is their proper curb and correction: in fact, the obliquity of his character has quite ruined him in the opinion of the traders who have successively employed him; and his crimes obliged him to abscond from Pembear, where I was informed that I ought to be more on my guard against him than against the Indians themselves. I mention all these circumstances to you, my dear Countess, because, with the truest and noblest friendship, you are desirous of participating, as it were, in every description of danger incurred by me, and in order that those of our mutual friends who may be inclined to engage in the field of adventure like myself, may learn how to meet and overcome the various enemies they may have to encounter. * * *

“But we will now return to the Red river, from which we have somewhat, though not unnaturally, digressed, and which we have surveyed hitherto rather through the imagination than the senses.

“It presents no other extraordinary feature than the very frequent winding of its course, in which perhaps it is scarcely exceeded by the Meander itself. It waters a country uniformly level, and the rapids which we have seen do not lower its level but by the height of its banks. After Robber's river, as you ascend, no other river flows into it. This is more particularly to be noticed, because the English Hudson's Bay Company, according to their theories, have created on their map other Red rivers, with many more tributary streams flowing into it than this has.

“At the distance of about forty miles from the lake,

its banks are lined with impenetrable forests; above, the view is agreeably varied by smiling meadows and handsome shrubbery. On flowing from the lake it passes among rushes and wild rice. It is an error of geographers, founded on the vague information of Indians, that it derives its source from this lake; indeed, a lake which is formed by five or six rivers which flow into it can never be considered as itself the source of any single river. We shall soon have occasion to look farther for this source.

"The lake, by means of a strait, is divided into two ports, one to the north-east and the other to the south-west. Let us proceed to make the circuit of the last, which is certainly the most interesting.

"It receives on the western side the river Broachers (*Kinougeo-sibi*), and that of the Great Rock (*Kisciacinabed-sibi*); to the south, the river *Kahasinilague-sibi*, or Gravel river, near which the hut of my *Bois-brulé* guide is situated; that of *Kiogokague-sibi*, or Gold-fish river; and that of *Maduonakan-sibi*, or Great Portage river; on the south-east, Cormorant river (*Cacakisiciou-sibi*). A large tongue of land on the E. N. E. forms a peninsula about four miles in length, and of varying breadth, ending in a point towards the west. At a little distance, towards the north, there is another encampment of Indians, consisting of about three hundred persons, the chief of whom is the Grand Carabou (*Kisci-Adike*). The strait is situated to the N. N. E., and there is a small island in the midst of its waters dividing them into two. To the north we find another tongue of land, which serves also to separate the two lakes, and reaches as far as the strait, commencing at the spot whence, as we have seen, Red river, or (more pro-

perly speaking) Bloody river, proceeds. The other lake receives, on the east, Sturgeon river (*Amerikanins-sibi*). By the channel of this river, and by means of two portages, there is a communication with Rain river, from whence one can easily communicate with Lake Superior, to the south; and with the waters of Hudson's Bay, by the Lake of Woods, to the north. The waters which flow into Lake Superior on this side, may be considered as the sources of the river St. Lawrence.

"These two lakes are about one hundred and thirty miles in circumference; and Red river traverses about three hundred from the lake to Pembear; but in a straight line the whole distance scarcely amounts to one hundred and sixty.

"How much has it cost me, my dear Countess, to write you these details! Perhaps as much as it will you to peruse them; for, like all women of spirit, you are fond of the brilliant and romantic. But our geographical friends would accuse me of negligence if I forgot them in a country completely unknown to them, and where no white man had previously travelled. * *

"In the course of an excursion which I made to the south-west, I discovered eight small lakes, undistinguished by names, which all communicate with each other, and of which Gravel river is the outlet. These lakes seem to have been negligently scattered by nature through a territory sometimes gloomy and sometimes gay, varied with hills and dales, and presenting to the eye landscapes the most delightful and enchanting. I resolved to pass a night amidst scenes so uncommonly charming, that I might enjoy as long as possible the exquisite impressions they made upon my mind and senses. I dedicated these lakes to the family to which

I am united by the most cordial friendship; and accordingly gave them the names of Alexander, Lavinius, Everard, Frederica, Adela, Magdalena, Virginia, and Eleonora. The purity of the waters of these lakes I considered a correct image of that of *their* minds; and their union reminded me of the affection by which the members of this happy family are so tenderly connected.

“I returned to the encampment of Great Hare, to engage an Indian to attend me, together with my bois brûlé guide, during the continuance of my excursion, and to purchase the canoe which was the scene of my tragi-comedy on Red river; for I was desirous of having it conveyed, if possible, to my rural cottage, and preserve it with my other Indian curiosities as a memorial and trophy of my labours in these my transatlantic *promenades*. * * * * *

“The river of Great Portage is so called by the Indians because a dreadful storm that occurred on it blew down a vast number of forest trees on its banks, which encumber its channel, and so impede its navigation as to make an extensive or great *portage* in order to reach it. The river thus denominated, however, is the true Red, or rather Bloody river. It enters the lake on the south, and goes out, as we have seen, on the northwest. This is the opinion of the Indians themselves, and it is not difficult to find arguments in support of it.

“According to the theory of ancient geographers, *the sources of a river which are most in a right line with its mouth should be considered as its principal sources, and particularly when they issue from a cardinal point and flow to the one directly opposite.* This theory appears conformable to nature and reason; and upon this principle we should proceed in forming the sources of the

river of Great Portage. By the name *Portage*, is meant a passage which the Indians make over a tongue of land, from one river or lake to another, carrying with them on their backs their light canoes, their baggage, and cargoes.

"I left Red Lake on the morning of the twenty-sixth. The commencement of *Portage* is between the river so called and Gold-fish river. It is about twelve miles long; and I therefore engaged another Indian, with his horse, to effect it more conveniently. The country is delightful, but at times almost impenetrable. * * *

"On the ensuing day, the twenty-seventh, I discharged the supernumerary Indian, with his horse; for, having no provisions but what we could procure by means of our guns, we were already three too many. We crossed the small lake strictly in the direction from north to south; and here we commenced another portage of four miles. * * * * *

"At the end of this *corvée* we found the Great Portage river. We embarked and proceeded up its current, crossing two lakes which it forms in its course, each about five or six miles in circumference, and containing patches of wild rice—unfortunately for us not yet ripe. We gave these lakes the name of *Manomeny-Kany-aguen*, or the Lakes of Wild Rice.

"After proceeding upwards of five or six miles, always in a southerly direction, we entered a noble lake, formed like the others by the waters of the river, and which has no other issue than the river's entrance and discharge.

"Its form is that of a half-moon, and it has a beautiful island in the centre of it. Its circumference is about twenty miles. The Indians call it *Puposky-Wiza*

Kany-aguen, or the *End of the shaking Lands*; an etymology very correct, as nearly all the region we have traversed from the Lake of Pines may be almost considered to float upon the waters. * * *

"I passed on this spot a part of the day of my arrival and the whole of the succeeding night. On the morning of the twenty-eighth, we resumed our navigation of the river, which enters on the south side of the lake.

"About six miles higher up we discovered its sources, which spring out of the ground in the middle of a small prairie, and the little basin into which they bubble up is surrounded by rushes. We approached the spot within fifty paces in our canoe.

"But now, my dear Countess, let me request you to step on quickly for a moment, pass the short portage which conducts to the top of the small hill, which overhangs these sources on the south, and transport yourself to the place where I am now writing. Here, reposing under the tree, beneath whose shade I am resting at the present moment, you will survey with an eager eye, and with feelings of intense and new delight, the sublime traits of nature; phenomena which fill the soul with astonishment, and inspire it at the same time with almost heavenly ecstasy! This is a work which belongs to the Creator of it alone to explain. We can only adore in silence his omnipotent hand. * * *

"We are now on the highest land of North America, if we except the icy and unknown mountains which are lost in the problematical regions of the pole of that part of the world, and in the vague conjectures of visionary mapmakers. Yet all is here plain and level, and the hill is merely an eminence formed, as it were, for an observatory.

"Casting our eye around us, we perceive the flow of waters—to the south towards the Gulf of Mexico, to the north towards the Frozen Sea, on the east to the Atlantic, and on the west towards the Pacific Ocean. * * *

"You have seen the sources of the river which I have ascended to this spot. They are precisely at the foot of the hill, and filtrate in a direct line from the north bank of the lake, on the right of the centre, in descending towards the north. They are the sources of Bloody river. On the other side, towards the south, and equally at the foot of the hill, other sources form a beautiful little basin of about eighty feet in circumference. These waters likewise filtrate from the lake, towards its south-western extremity: and these sources are the actual sources of the Mississippi! This lake, therefore, supplies the most *southern* sources of Red, or, as I shall in future call it (by its truer name), Bloody river; and the most *northern* sources of the Mississippi—sources till now unknown of both.

"This lake is about three miles round. It is formed in the shape of a heart; and it may be truly said to speak to the very soul. Mine was not slightly moved by it. It was but justice to draw it from the silence in which geography, after so many expeditions, still suffered it to remain, and to point it out to the world in all its honourable distinction. I have given it the name of the respectable lady whose life (to use the language of her illustrious friend the Countess of Albany) was one undeviating course of moral rectitude, and whose death was a calamity to all who had the happiness of knowing her; and the recollection of whom is incessantly connected with veneration and grief by all who can properly appreciate beneficence and virtue. I have

called the lake, accordingly, Lake Julia; and the sources of the two rivers, the Julian sources of Bloody river, and the Julian sources of the Mississippi, which, in the Algonquin language, means the Father of Rivers. Oh! what were the thoughts which passed through my mind at this most happy and brilliant moment of my life! The shades of Marco Polo, of Columbus, of Americus Vespucius, of the Cabots, of Verazani, of the Zenos, and various others, appeared present, and joyfully assisting at this high and solemn ceremony, and congratulating themselves on one of their countrymen having, by new and successful researches, brought back to the recollection of the world the inestimable services which they had themselves conferred on it by their own peculiar discoveries, by their talents, achievements, and virtues. * * * * *

“I find it impossible to become weary of examining and admiring the least objects of attention furnished by this scene. The majestic river, which embraces a world in its immense course, and speaks in thunder in its cataracts, is at these its sources nothing but a timid Naiad, stealing cautiously through the rushes and briars which obstruct its progress. The famous Mississippi, whose course is said to be twelve hundred leagues, and which bears navies on its bosom, and steamboats superior in size to frigates, is at its source merely a petty stream of crystalline water, concealing itself among reeds and wild rice, which seem to insult over its humble birth. * * * * *

“Neither traveller, nor missionary, nor geographer, nor expedition-maker, ever visited this lake. A great many of the stories which find their way into books are invented by the red men, either to deceive the whites,

or to conceal their own belief or their own weaknesses.

* * * The Indians themselves have confessed to me that, when they go down to the traders' settlements, they amuse themselves with gulling their credulity by a number of fables, which afterwards become the oracles of geographers and book-makers. * * * *

"On the fourth of September we struck our tents very early, and arrived in the evening at Red Cedar Lake, so called on account of the number of those beautiful trees, whose dark green foliage overshadows its islands and banks. * * * *

"This lake is the *non plus ultra* of all the discoveries ever made in these regions before my own. No traveller, no expedition, no explorer, whether European or American, has gone beyond this point; and it is at this lake that Mr. Schoolcraft fixed the sources of the Mississippi in 1819. For the more complete celebration of this fortunate discovery, this illustrious epoch, he rebaptized it by the name of Lake Cassina, from the name of Mr. Cass, Governor of Michigan territory, who was at the head of the expedition. Mr. Schoolcraft was the historiographer. * * * *

"At the bottom of this last lake, on the west, is found the entrance of a considerable river, which the Indians call *Demizimaguamaguensibi*, or the river of Lake Traverse. It issues from the lake (the second of that name), twenty miles above its mouth, on the northwest. This lake communicates, in the same direction, by a strait of two or three miles in length, with another lake, which the Indians call *Moscosaguaiguen*, or Bitch' Lake, which receives no tributary stream, and seems to draw its waters from the bosom of the earth. It is here,

¹ La Biche Lake, or Elk Lake.

in my opinion, that we shall fix the western sources of the Mississippi.' * * * *

"On the night of the seventh I slept at the mouth of Leech river. The lake whence it issues is a new Colchis, where a second Jason found, like the first, a golden fleece; where Mr. Pike fixed the sources of the Mississippi, fourteen years before Mr. Cass fixed them at Red Cedar Lake. This circumstance could not fail of exciting my curiosity, and I determined, in consequence, to go and view the scene which had given birth to the conjectures of the first of my two predecessors. * * *

"On the ninth we arrived at Leech Lake (*Kaza-gas-guaignen*), at *Macuwa*, or Bear Island, where we found a considerable band of *Cypowais plunderers*, so denominated from their plundering and murdering the first Canadians who pushed their commerce to such a dangerous distance.

"This band is very numerous and warlike. I found it divided into two factions, one of which is actuated by the spirit of legitimacy, the other by its opposite. The *Pokeskononepe*, or Cloudy Weather, a usurper, contests the crown and empire with the chief *Esquibusicoge*, or Wide Mouth, who possesses them by hereditary right: but as these Indians, beyond all others, require for their head a daring and active man, who can conduct them to victory over the Sioux, by whom they are frequently harassed, instead of an idle and profligate poltroon, always reposing under the shade of his genealogical tree, and destitute of all merit but that allowed him by his flatterers, *Cloudy Weather* has the majority on his side. The government of the United States acknow-

¹ Nine years after this suggestion, Allen and Schoolcraft visited the western sources of the Mississippi.

ledges both: *Cloudy Weather*, because he declaims in their favour; and *Wide Mouth*, in order to detach him from the English, to whom he is friendly; but principally, I imagine, from the policy of keeping alive division in a band powerful in force but precarious in attachment. * * * *

“On my arrival among them they were in no little commotion on another subject, involving the two parties in new contention. *Cloudy Weather*'s son-in-law had been killed a few days before by the Sioux, and they had at the same time received intelligence of the affair at *Cayenne river*, and of what had happened to my two Indians on *Bloody river*. *Wide Mouth* demanded an immediate war, and was desirous of forming an army, of which he himself never constituted any part. *Cloudy Weather*, who is not deficient in sense, suspected that this warlike ardour, this extraordinary eagerness and zeal, were assumed with a view to remove him out of the way, and turn his absence to his injury; and therefore, although the principal person aggrieved, strongly recommended *prudence and moderation*. * * *

“I was a spectator of the funeral ceremony performed in honour of the manes of *Cloudy Weather*'s son-in-law, whose body had remained with the Sioux, and was suspected to have furnished one of their repasts. What appeared not a little singular, and indeed ludicrous in this funeral comedy, was the contrast exhibited by the terrific lamentations and yells of one part of the company, while the others were singing and dancing with all their might. I was scarcely able several times to refrain from laughing; but the ceremony having some resemblance to the usages of the ancients, who also on such occasions paid and employed together *Tibicene*

and *Præfice*, my respect for antiquity and antiquaries enabled me to preserve my gravity. At another funeral ceremony for a member of the *Grand Medicine*, and at which, as a man of another world, I was permitted to attend, the same practice occurred. But, at the feast which took place on that occasion, an allowance was served up for the deceased out of every article of which it consisted, while others were beating, wounding, and torturing themselves, and letting their blood flow both over the dead man and his provisions, thinking possibly that this was the most palatable seasoning for the latter which they could possibly supply. His wife furnished out an entertainment present for him of all her hair and rags, with which, together with his arms, his provisions, his ornaments, and his mystic medicine bag, he was wrapped up in the skin which had been his last covering when alive. He was then tied round with the bark of some particular trees which they use for making cords, and cords of a very firm texture and hold (the only ones indeed which they have), and instead of being buried in the earth, was hung up to a large oak. The reason of this was, that as his favourite Manitou was the eagle, his spirit would be enabled more easily from such a situation to fly with him to Paradise. Here again we perceive another trait of antiquity, and a rich relish for our antiquarian amateurs, whom, I think, I must at length have completely satisfied. The oak is also among the Indians the tree consecrated to the eagle, that is to say, to Jupiter.

“Mr. Pike, who was at the head of the expedition, despatched by the government of the United States in 1805, to discover the sources of the Mississippi, fixes them at this lake, although the river Leech which flows

into it on the N.N.W., ascends more than fifty miles higher up; and although various other rivers, the courses of which are as yet unknown, equally flow into this lake. But it was in winter; the cold was excessively severe, and it is no pleasant or easy matter to discover sources through ice. It is impossible to doubt, that, at a different season of the year, and with a less embarrassing party, Mr. Pike would have pushed his discoveries farther. He was a bold and enterprising man; and his expedition to New Mexico, and his glorious death in the field of honour, merit a place in history. He will always be entitled to the distinction of having been the first who extended his researches so far in regions so wild and repulsive, and that at a time when there existed no fort whatever on the Mississippi."

The following letter, written by William Morrison, an old trader, to his brother, Allan Morrison, published in the *Annals of the Minnesota Historical Society* for 1856, shows that the lakes of the Upper Mississippi were visited early in the present century by those engaged in Indian commerce:—

"Dear Brother,—In answering your favour of the tenth January, I will pass several incidents that I presume you are well informed of, and give you the time and circumstances that led me to be the first white man that discovered the source of the great Mississippi river. I left Grand Portage, on the north shore of Lake Superior, now the boundary line between the United States and the British Possessions, in the year 1802, and landed at Leech Lake in September or October, the same year. I wintered on one of the streams of the Crow Wing, near its source. Our Indians were Pillagers. In 1803 and 1804, I went and wintered at Rice

Lake. I passed by Red Cedar Lake, now called Cass Lake, followed up the Mississippi to Cross Lake, and then up the Mississippi again to Elk Lake, now called Itasca Lake, the source of the great river Mississippi. A short distance this side, I made a portage, to get to Rice river, which is called the Portage of the Heights of Land, or the dividing ridge that separates the waters of the Mississippi and those that empty into the Red River of the North; thence to Hudson's Bay, the portage is short.

I discovered no traces of any white man before me, when I visited Itasca Lake in 1804. And if the late General Pike did not lay it down as such, when he came to Leech Lake, it is because he did not happen to meet me. I was at an outpost that winter. The late General Pike laid down Cass Lake on his map as the head of the Mississippi river. In 1811-12, I went the same route, to winter on Rice river, near the plains. There I overtook a gentleman with an outfit from Mackinac, by the name of Otesse, with whom I parted only at Fond du Lac, he taking the southern route to Mackinac, and I the northern to head-quarters, which had been changed from Grand Portage to Fort William. This will explain to you that I visited Itasca Lake, then called Elk Lake, in 1803-4, and in 1811-12, and five small streams that empty into the lake, that are short, and soon lose themselves in the swamps.

“By way of explanation, why the late General Pike, then Captain Pike, in 1805, who had orders to stem the Mississippi to its source, and was stopped by the ice a little below Swan river, at the place since called Pike's Rapids, or Pike's Block House, and had to proceed from there to Leech Lake on foot. He had to learn there

where the source of the Mississippi was. He went to Cass Lake, and could proceed no further. He had been told that I knew the source, but could not see me, I being out at an outpost. *This want of information made him commit the error; some person, not knowing better, told him there was no river above Cass Lake.* Cass Lake receives the waters of Cross Lake, and Cross Lake those of Itasca Lake, and five small streams that empty into Itasca Lake, then called Elk Lake. Those streams I have noted before, no white man can claim the discovery of the source of the Mississippi before me, for I was the first that saw and examined its shores."

From this digression, let us return to the narrative of Beltrami:—

"On the morning of the fourteenth, I landed at the establishment of the South-west Company, near the exit of the Leech river, in hopes of replacing in some measure my *Bois brûlé*. But we found only a single person there, left to take care of the place; and it was quite impossible for him to leave it; I was therefore obliged to go on with *Cloudy Weather* only. However, I obtained all the instructions that were necessary to enable me to proceed with information as far as Sandy Lake; and I found myself gradually more intelligible to my new Indian associate. * * * *

"On the evening of the seventeenth we arrived at Sandy Lake, on the east, which is about one hundred and twenty miles from the last-mentioned place, about three hundred from Red Lake, and about three hundred also from Leech Lake. * * * *

"All the maps, whether of former or recent date, even those constructed conformably to *expeditions*, are exceedingly incorrect with respect to the situation of Sandy

Lake. They place it at the south-east of Lake Leech, though it is nearly at the east; and this error draws after it others respecting its latitude and longitude. I have observed this mistake by the due application of my compass, the result of which corresponds with the opinions of the Indians on the subject, who, indeed, are very seldom deceived in their geographical statements. * *

“After passing the confluence of the Missay-guanisibi, or River Brandy, on the east, and that of another river, which is unknown, on the west, I approached that grand and interesting spectacle—the Falls of St. Anthony.¹ * * The strength of the current hurried forward our canoe with alarming rapidity; and at length I discerned between the trees, and in a pleasant background, the roof of a house, indicating of course civilized habitation. This was the mill for the garrison at the fort. On reaching this place, my mind, still dwelling on all the grand and terrible scenes which had occurred to me in the course of three months, while traversing eternal deserts, among barbarous tribes and unknown regions, was agitated with emotions which I could scarcely describe or discriminate.

“The sight of this object, which announced my approach to the residence of cultivated man, produced in me a conflict of opposite feelings. I regretted the independence of savage life, while at the same time I experienced a thrill of delight at returning within the sphere of civilized society.

“After having cleared the portage, I completed my Indian toilet for the last time; that is, I shaved myself without either soap or glass, and with razors which were much like saws. I took my bath in the river, and

¹ September thirtieth.

dressed myself as well as I was able, in order to appear at the fort as decently as possible. But I was beset on all sides with dirt and squalidness: these perhaps have in fact formed the greatest of my sufferings. My head was covered with the bark of a tree, formed into the shape of a hat and sewed with threads of bark; and shoes, a coat, and pantaloons, such as are used by Canadians in the Indian territories, and formed of *original* skins sewed together by thread made of the muscles of that animal, completed the grotesque appearance of my person. I am indebted for my new wardrobe to the fair Woascita, who had compassion on the nakedness to which the thorns and brambles of the forest had reduced me. The Indians attach a high value to the skins of the original, which is the most beautiful of quadrupeds, the monarch of reindeer, and only very rarely to be met with. * * * *

“My Indians announced their approach in the customary manner, that is, by the discharge of guns loaded with ball, and with shouts and chants accompanied by the sound of their harmonious drums.

“Melancholy rumours respecting my safety had been circulated at the fort, and young Snelling, on his return to it, having expressed the apprehensions he felt on my account when we parted at Pembear, had thus strengthened the belief in them. These gentlemen in fact supposed me to be dead.

“On the arrival of the flotilla all the officers hastened down to inquire about me. They were answered by the supposed dead man himself. While replying to their kind questions I divested myself of the skin covering which I had on, in the disguise of an Indian; a character which my countenance and general appear-

ance greatly contributed to my supporting. I saw in the expression of their physiognomies both a movement of surprise, and sentiments of affection and friendship. The excellent Mr. Tagliawar embraced me in the most cordial manner, and the colonel, his respectable wife, and his children, received me with demonstrations of the most lively joy. I was much moved, and could not help shedding tears of gratitude and attachment. This was the first time since fate began to steep my existence in anguish that I beheld a gleam of those happy moments which, in Italy, friendship always procured for me whenever I returned from my occasional absences. And during the short time that I remained among them I experienced nothing of the constraint, nothing of the cold and formal politeness which Americans in general are accustomed to affect, particularly towards strangers, and which, like a moral rust, tarnishes their natural benevolence and impairs the value of their hospitality."

Dr. Norwood, who was the assistant of Dr. Owens, in the United States' Geological Survey of Minnesota, speaking of his route from Cass Lake, says:—

"Our route from this place led through Turtle river, and the chain of lakes described by Mr. J. C. Beltrami, in 1823, as the 'Julian sources of the Mississippi.' * * * * The map sketched by him is a tolerably correct one, and appears to have been the source from which Mr. Nicollet derived his information with regard to the route between Cass and Red Lakes."¹

In the language of Nicollet, the last explorer of the extreme western source of the Mississippi, "I may be mistaken, but it strikes me that American critics have been too disdainful of Mr. Beltrami's book."

¹ Owens' Geological Survey of Wisconsin, Iowa, and Minnesota, pp. 322 3.

In the year 1824, a Mr. Findlay left Prairie du Chien in a canoe, and ascended the Mississippi in company with a Canadian named Barrette, and two others. On their arrival at Lake Pepin, they were met by an Ojibway war party from Lac du Flambeau. The Canadian thought he recognised in the party an Indian, who, the previous winter, had come to the place on Black river where he was cutting lumber, and stole his horse.

Both Findlay and Barrette had partaken freely of whiskey, and, quarrelling with the Indians, they were all killed, and their goods and provisions stolen.

Until the American Fur Company systematized the trade in Minnesota, and Congress took measures to exclude whiskey dealers from the Indians, trade was carried on in a way to make humanity blush. The following letter of Colonel Snelling, addressed to the secretary of war, exhibits the disgraceful condition of affairs at that time:—

“In former letters addressed to the department of war, I have adverted to the mischievous consequences resulting from the introduction of whiskey, and other distilled spirits, into the Indian country. The pretext is, that our traders cannot enter into successful competition with the British traders without it. If the sale of whiskey could be restricted to the vicinity of the British line, the mischief would be comparatively trivial, but, if permitted at all, no limits can be set to it. A series of petty wars and murders, and the introduction of every species of vice and debauchery, by the traders and their engagees, will be the consequence. It becomes, also, a fruitful source of complaint with those engaged in the same trade from the West. The traders who obtain their supplies from St. Louis, pass Fort Snelling, where, in obedience to the orders I have received

from the president, their boats are searched, and no spirituous liquors are permitted to be taken further.

“The traders who are licensed for the lakes, spread themselves over the whole country between Lake Superior and the Upper Mississippi; their whiskey attracts a large proportion of the Indians to their trading-houses; and the Western traders not only have to complain of the loss of custom, but, in many instances, the Indians who have obtained their goods of them, are seduced by whiskey to carry their winter's hunt to others. This has long been one of the tricks of the trade. The traders, who are not generally restrained by any moral rules, after they pass the boundary, practise it without scruple, whenever opportunity occurs, and he who has the most whiskey generally carries off the furs. They are so far from being ashamed of the practice, that it affords them subject for conversation by their winter fires. I have myself frequently heard them boast of their exploits in that way. The neighbourhood of the trading-houses where whiskey is sold presents a disgusting scene of drunkenness, debauchery, and misery. In my route I passed Prairie du Chien, Green Bay, and Mackinac; no language can describe the scenes of vice which there present themselves. Herds of Indians are drawn together by the fascinations of whiskey, and they exhibit the most degraded picture of human nature I ever witnessed.”¹

¹ Licensed Indian traders among Dakotahs in 1826:—

P. Prescott, Leaf River.
D. Lamont, Mouth of Minnesota.
J. Renville, Lac qui Parle.
Wm. Dickson, Lac Traverse.
B. F. Baker, Crow Island, Upper Mississippi.

Duncan Campbell, Falls St. Croix.
John Campbell, Mouth of Chippe-
way.

Francis Grandin, Traverse des
Sioux.

Hagan Moores, Lac Traverse.
Louis Provencale, Traverse des
Sioux.

CHAPTER XVIII.

FOR more than a century there had been a westward tendency in the emigration of the Indian nations, and a frequent source of war among the North-western tribes, was the encroachment upon each other's hunting ground.

In the hope that good might result from well defined boundary lines, on the nineteenth of August, 1825, by order of the authorities at Washington, Governor Clark, of Missouri, and Cass, of Michigan, convened at Prairie du Chien, a grand Congress of Dahkotahs, Ojibways, Sauks, and Foxes, Menomonies, Ioways, Winnebagoes, Pottawottamies, and Ottawas.

After some discussion, it was agreed between the Dahkotahs and Ojibways, that the line dividing their respective countries, should commence at the Chippewa river, half a day's march below the falls, and from thence to Red Cedar river just below the falls, and thence to the Standing Cedar, a day's paddle above the head of Lake St. Croix; thence between two lakes called by the Ojibways, "Green Lakes," and the Dahkotahs, the "Lakes of the Buried Eagles;" and from thence to the Standing Cedar that the Dahkotahs split; thence to Rum river, crossing at Choking Creek, a day's

march from its mouth; thence to a point of woods that projects into the prairie a half day's march from the Mississippi; thence in a straight line to the mouth of the first river above the Sauk; thence up that river to a small lake at its source; thence to a lake at the head of Prairie river, a tributary of Crow Wing; thence to the portage of Otter Tail Lake; thence to the outlet of said lake; thence to the Buffalo river, midway between its source and mouth, and down said river to Red river, and down Red river to the mouth of the Outard creek.

The eastern boundary of the Dakotahs, was to commence opposite the Ioway river, running back to the bluffs, and along the bluffs to Bad Axe river; thence to mouth of Black river; and thence to half a day's march below the falls of the Chippewa.

A few months after the treaty of Prairie du Chien, it was very evident that neither Dakotah nor Ojibway were willing to be pent up by any boundary lines.

As the Ojibways were dispersed over a great extent of country, it was agreed at Prairie du Chien, that the government of the United States should convene them in 1826, at some point on the shores of Lake Superior. The place selected, was Fond du Lac; and Lewis Cass and T. L. McKenney were the commissioners to assemble the Indians, and conclude the first formal treaty on the soil of Minnesota.

On the twenty-eighth of July, the expedition approached in their barges, with flying colours and martial music, the trading post of Fond du Lac; and for the first time the ears of the Indians of that region were greeted with the tune of "Hail Columbia." On the thirty-first, the commissioner, McKenney, went over to the island opposite the Fur Company's post, to visit an

Ojibway woman who had been scalped when a child, under these circumstances: Having accompanied a band of sixty men, women, and children to the vicinity of the falls of the Chippeway river, they were surprised by a Dahkotchah war party which rushed down from the bluffs, and fired into their lodges. The woman, who was then only fourteen years of age, ran towards the woods, and was pursued by a Dahkotchah brave, who captured and bound her.

Just then another Dahkotchah approached, and struck her with a war club, scalped her, and was about to cut her throat, when he was shot. In the contest for the child, each warrior had taken off a portion of her scalp, and, while they were wrangling, her father had approached and fired his gun, which killed both. When the shades of night came, he went to the spot where he had last seen his daughter, recovered the pieces of her scalp, and, after some search, found her senseless on the snow, about a half mile from the scene of conflict. By proper attention she was restored, and at the time of the treaty of Fond du Lac, she was the mother of ten children, and her skull still bore the marks of violence.

On the second of August the council met, and continued several days. Among those who took a seat was an aged Ojibway woman, from Montreal river. She wore around her neck her husband's medal, and, being very poor, in the place of wampum she laid on the commissioners' table some grass and porcupine quills. In presenting them, she said: "I come in the place of my husband. He is old and blind, but he yet has a mouth and ears. He can speak and hear. He is very poor. He hopes to receive a present from his fathers."

After the usual feasting and speeches, and exhausting of patience, a treaty was concluded on the fifth day of August, which, with some modifications, was ratified by the United States Senate, on the second day of February of the next year.

By an article of the treaty the Ojibways fully disclaimed all connexion with Great Britain, and acknowledged the authority of the United States. At the council there were present deputations from the Minnesota bands at Fond du Lac, river St. Croix, Rainy Lake, Sandy Lake, Leech Lake, Snake River, and Crow Wing.

Supplementary to the treaty was inserted the following clause. "As the Chippeways who committed the murder upon four American citizens, in June, 1824, upon the shores of Lake Pepin, are not present at this council, but are far in the interior of the country, so that they cannot be apprehended and delivered to the proper authority before next summer; and as the commissioners have been specially instructed to demand the surrender of those persons, and to state to the Chippeway tribe the consequence of suffering such a flagitious outrage to go unpunished, it is agreed that the persons guilty of the aforementioned murder shall be brought in, either to the Sault St. Marie, or Green Bay, as early next summer as practicable."

Governor Cass, having determined to return in a bark canoe, contracted with a son of the scalped woman to build one of suitable dimensions, about five feet in width, and thirty-six in length. Immediately a large company of squaws and children commenced the work, for they are the mechanics of every Indian village. Stakes were driven into the ground, the desired length of the canoe,

and then rolls of birch bark stripped from the trees unbroken, and stitched together with the roots of the larch, were placed within the enclosure and secured to the stakes. Cross pieces of cedar are now inserted, producing the desired form, and constituting the ribs or framework. The birch bark properly secured to the frame, the stakes are pulled out of the ground, and the seams covered with resin that the water should not enter. After some ornamenting of the sides, it was ready for delivery to Mr. Cass.

"Thus the birch canoe was builded,
In the valley, by the river,
In the bosom of the forest;
And the forest's life was in it,
All its mystery, and its magic.
All the lightness of the birch tree,
All the toughness of the cedar,
All the larch's supple sinews;
And it floated on the river,
Like a yellow leaf in Autumn,
Like a yellow water lily."

Not long after the treaty, twenty-nine Ojibways surrendered themselves at Sault St. Marie. After an examination, seven were committed for trial, and confined at Mackinaw. At the next term of court, the judge declined trying the prisoners, in consequence of doubts of jurisdiction; and, during the next winter, they cut their way out of the log jail, and escaped to their distant home.

The year of the treaty of Fond du Lac, was another remarkable year to the Selkirk colony, known to this day as the year of the flood.

In the month of January, it was rumored at the Selkirk settlement, that the hunters who were on the

plains of Minnesota in quest of buffalo were starving. The sufferers were from one hundred and fifty to two hundred miles from Pembina, and the only way to carry provisions to them was by dog sleds. The sympathy for their welfare was very great; and even the widow contributed a mite to their relief.

It appears from a statement made by one who was in the colony at the time, that in the month of December, 1825, a snow storm raged with violence for several days, and drove the buffalo out of the hunter's reach. As this was an unexpected contingency, they had no meat as a substitute, and famine stared them in the face.

Says an eye-witness:¹ "Families here, and families there, despairing of life, huddled themselves together for warmth, and in too many cases, their shelter proved their grave. At first the heat of their bodies melted the snow; they became wet, and being without food or fuel, the cold soon penetrated, and in several instances froze the whole body into solid ice. Some again were in a state of actual delirium, while others were picked up frozen to death; one woman was found with an infant on her back within a quarter mile of Pembina. This poor creature must have travelled at the least, one hundred and twenty-five miles in three days and nights. Those that were found alive, had devoured their horses, their dogs, raw-hides, leather, and their very shoes. So great were their sufferings, that some died on the road to the colony after being relieved at Pembina. One man with his wife and three children were dug out of the snow where they had been buried for five days and

¹ Alexander Ross.

nights without food, fire, or light of the sun, and the wife and two of the children recovered."

When the spring came, the melting of the winter's snow produced a still greater calamity. On the second day of May, in twenty-four hours, the Red river rose nine feet; and by the fifth, the plains were submerged. A panic now seized every living thing; dogs howled, cattle lowed, children cried, mothers wept and wrung their hands, and fathers called out to their families to escape to the hills. The water continued to rise until the twenty-first, and houses and barns floated in the rushing waters. On one night a house in flames moved over the waters amid logs and uprooted trees, household furniture, and drowning cattle, reminding one of the day when "the heavens being on fire, shall be dissolved."

The waters began to abate in June; and such is the surprising quickness with which vegetation matures five degrees of latitude north of St. Paul, that barley, potatoes, and wheat sowed on the twenty-second of June, came to maturity.

Misled by the florid representations of one of Lord Selkirk's agents, a number of Swiss arrived in the colony, in 1821. Their occupations had been mechanical, chiefly that of clock making, and they were not adapted for the stern work of founding a colony in the interior of the North American continent.

From year to year their spirits drooped, and, when the Switzers' song of home was sung, they could not keep back their tears.

After the flood, they could no longer remain in the land of their adversity, and they became the pioneers in emigration and agriculture in the state of Minnesota.

At one time a party of two hundred and forty-three departed for the United States, who found homes at different points on the banks of the Mississippi.

Before the eastern wave of emigration had ascended beyond Prairie du Chien, the Swiss had opened farms on and near St. Paul,¹ and should be recognised as the first actual settlers in the country.

The spring of 1826 was very cold. On the 20th of March, at Fort Snelling, snow fell to the depth of one and a half feet on a level and drifted into heaps ten or twelve feet in height. On the 5th of April, there was a violent snow storm, and on the 10th of April, the thermometer was 4 degrees below zero. On the 21st the

¹ Stevens, in an address on the early history of Hennepin county, says:—

"Strange as it may appear, the immigrants were from the north, all from the Hudson Bay Territory, from which they had been driven by high water. This colony consisted of Louis Massey, Mr. Perry, Pierrie, Garvas, and others. Most of them are now citizens of different parts of the territory and Wisconsin. They settled near where the St. Louis house now stands, and in the vicinity of Kittson's and Baker's landing. Owing to the arbitrary and tyrannical power which then held sway in the territory, they were driven from their homes in 1836 and '37. At that time, and both before and since, the commanding officers at the fort were the lords of the north. They ruled supreme. The citizens in the neighbourhood of the fort were liable at any time to be thrust into the guard-house. While the

chief of the fort was the king, the subordinate officers were princes, and persons have been deprived of their liberty and imprisoned by those tyrants for the most trivial wrong or some imaginary offence. Some had their houses torn down; others were more unfortunate, and had their buildings burnt. To the latter class Mr. Garvas belonged. Mr. Perry was the Abraham of Hennepin county. He resided in front of the slaughter-house, near the landing. He pitched his tent after being driven off of his first home on the bank of the brook between the cave and St. Paul. Here he attended to his numerous flocks and cultivated a field, and I think died below St. Paul, near where the large hotel was burnt a year or two since. He was a Swiss by birth. At one time he owned more cattle than all the rest of the inhabitants of what is now Minnesota, if we except Mr. Renville."

ice moved at the Fort, and for several days the river was twenty feet above low water mark.

On the 2d of May every white person was full of joy, at the arrival of Captain Reeder with the steamboat St. Lawrence, and he proposed the first pleasure trip in a steamer, above the Fort, on the Mississippi. The officers and their wives, after the long, cold, dreary winter, were glad to accept the invitation, and once on board, they made themselves merry with music and dance.

After reaching a point within three and a half miles of the Falls of St. Anthony, the Captain found the current so strong that he deemed it prudent to return, being entirely unacquainted with the channel.

Major Taliaferro had some slaves at the fort, whom the Indians called "black Frenchmen." On the 26th of May, he writes, "Capt. Plimpton wishes to purchase my servant girl." A few years later that girl became the wife of the historic Dred Scott, then a servant of Surgeon Emerson.

On May 28, 1827, the Ojibway chief Flatmouth, of Sandy Lake, with seven warriors, and women and children, the whole party amounting to twenty-four, arrived at Fort Snelling in the morning at day-break. Walking to the gates of the garrison, they asked the protection of Colonel Snelling and Taliaferro, the Indian agent. They were told, that as long as they remained under the United States flag, they were secure, and were ordered to encamp within musket shot of the high stone walls of the fort.

During the afternoon a Dahkotah, Toopunkah Zeze, from a village near the first rapids of the Minnesota, with eight others, visited the Ojibway camp. They were cordially received, and a feast of meat, and corn,

and sugar, was soon made ready. The wooden platters emptied of their contents, they engaged in conversation, and whiffed the peace pipe.

About nine o'clock in the evening they rose and departed; but as soon as they were outside, turned and discharged their guns with deadly aim upon their entertainers, and ran off with a shout of satisfaction. The report was heard by the sentinel of the fort, and he cried, repeatedly, "Corporal of the guard!" and soon at the gates, were the Ojibways, with their women and the wounded, telling their tale of woe in wild and incoherent language. Among others, was a little girl about seven years old, who was pierced through both thighs with a bullet.

Flat Mouth, the chief, reminded Colonel Snelling that he had been attacked while under the protection of the United States flag, and early the next morning, Captain Clark, with one hundred soldiers, proceeded toward Land's End, a trading-post of the Columbia Fur Company, on the Minnesota, a mile above the present residence of Franklin Steele, where the Dahkotahs were supposed to be. The soldiers had just left the large gate of the fort, when a party of Dahkotahs, in battle array, appeared on one of the prairie hills. After some parleying they turned their backs, and being pursued, thirty-two were captured near the trading-post.

Colonel Snelling ordered the prisoners to be brought before the Ojibways, and two being pointed out as participants in the slaughter of the preceding night, they were delivered to the aggrieved party to be dealt with in accordance with their customs. They were led out to the plain in front of the gate of the fort, and when placed nearly without the range of the Ojibway guns,

they were told to run for their lives. With the rapidity of deer they bounded away, but the Ojibway bullet flew faster, and after a few steps, they fell gasping on the ground, and were soon lifeless. Then the savage nature displayed itself in all its hideousness. Women and children danced for joy, and placing their fingers in the bullet holes, from which the blood oozed, they licked them with delight. The men tore the scalps from the dead, and seemed to luxuriate in the privilege of plunging their knives through the corpses. After the execution, the Ojibways returned to the fort, and were met by the colonel. He had prevented all over whom his authority extended from witnessing the scene, and had done his best to confine the excitement to the Indians. The same day a deputation of Dahkotch warriors received audience, regretting the violence that had been done by their young men, and agreeing to deliver up the ringleaders.

At the time appointed, a son of Flat Mouth, with those of the Ojibway party that were not wounded, escorted by United States troops, marched forth to meet the Dahkotch deputation, on the prairie just beyond the old residence of the Indian agent. With much solemnity two more of the guilty were handed over to the assaulted. One was fearless, and with firmness stripped himself of his clothing and ornaments, and distributed them. The other could not face death with composure. He was noted for a hideous hare-lip, and had a bad reputation among his fellows. In the spirit of a coward he prayed for life, to the mortification of his tribe. The same opportunity was presented to them as to the first, of running for their lives. At the first fire the coward fell a corpse; but his brave com-

panion, though wounded, ran on, and had nearly reached the goal of safety, when a second bullet killed him. The body of the coward now became a common object of loathing for both Dahkotahs and Ojibways.

Colonel Snelling told the Ojibways that the bodies must be removed, and then they took the scalped Dahkotahs, and dragging them by the heels, threw them off the bluff, into the river a hundred and fifty feet beneath. The dreadful scene was now over; and a detachment of troops was sent with the old chief Flat Mouth, to escort him out of the reach of Dahkotah vengeance.

In the fall of 1826, all the troops at Prairie du Chien had been removed to Fort Snelling, the commander taking with him two Winnebagoes that had been confined in Fort Crawford. After the soldiers left the Prairie, the Indians in the vicinity were quite insolent. About this period a *bois brulé* from Red river, named Methode, came to the Prairie to reside. In the month of March, 1827, he went to Painted Rock creek, a few miles above on the Iowa side, accompanied by his family, for the purpose of making maple sugar. He not returning as soon as was expected, search was instituted by his friends, when they found him, his children, and his wife with an unborn infant, nearly burned to cinders in their camp—the work of hostile savages.

At the time of the shooting of the Dahkotahs at Fort Snelling, Red Bird, a distinguished Winnebago chief, whose residence was often on Black river, Wisconsin, was on a war party against the Ojibways, in which he was unsuccessful. In some way the Winnebagoes gained the impression that two of their own number who were confined at Fort Snelling, had been delivered to the

Ojibways and scalped; and from that hour they became hostile to the whites.

On the 26th of June, 1827, Red Bird, with two other Indians, entered the dwelling of a trader at Prairie du Chien by the name of Lockwood, who was absent, and loading their guns in the kitchen, proceeded to the bedroom of his wife. On their entrance, she crossed the hall into the store, where she found Duncan Graham, a man of influence with the Indians, who induced them to leave. Thirsting for blood, they proceeded in an easterly direction to a place called McNair's Coulée, where there was an isolated log cabin, in which dwelt a man of mulatto and French extraction, named Gagnier. As Red Bird and his companions entered, Gagnier was sitting on a chest, and near the window; his wife, of French and Dahkotchah extraction, was washing; while on the bed lay an infant sleeping. In the cabin there was also a discharged soldier.

Treated with civility, they were asked if they would have something to eat. While the wife was procuring refreshments, she heard the click caused by the cocking of Red Bird's rifle, and in the twinkling of an eye there was a discharge and her husband was dead. One of the other two Indians shot the soldier, and the third, named Wekaw, had his rifle wrested from him by the desperate wife. Unable to cope with three furious savages, she ran to the village and gave the alarm. Returning with a company of armed men, she found her infant with its head scalped, and neck cut, in the bed and still alive. Recovering from these wounds, the daughter still lives, and is now a grandmother.

A little while before this murderous assault two keelboats had passed Prairie du Chien, on their way to Fort

Snelling with provisions. When they reached Wapashaw village, on the site of the present town of Winona, they were ordered to come ashore by the Dahkotahs. Complying, they found themselves surrounded by Indians, with hostile intentions. The boatmen had no fire-arms, but assuming a bold mien, and a defiant voice, the captain of the keel-boats ordered the savages to leave the decks, which was successful. The boats pushed on, and at Red Wing and Kaposia the Indians showed that they were not friendly, though they did not molest the boats. Before they started on their return from Fort Snelling, the men on board, amounting to thirty-two, were all provided with muskets, and a barrel of ball cartridges.

When the descending keel-boats passed Wapashaw, the Dahkotahs were engaged in the war dance, and menaced them but made no attack. Below this point one of the boats moved in advance of the other, and when near the mouth of the Bad Axe the half-breeds on board descried hostile Indians on the banks. As the channel neared the shore the sixteen men on the first boat were greeted with the war whoop, and a volley of rifle balls from the excited Winnebagoes, killing two of the crew. Rushing into their canoes, the Indians made the attempt to board the boat, and two were successful. One of these stationed himself at the bow of the boat, and fired with killing effect on the men below deck. An old sailor of the last war with Great Britain, called Saucy Jack, at last despatched him, and began to rally the fainting spirits on board. During the fight the boat had stuck on a sand-bar. With four companions, amid a shower of balls from the savages, he plunged into the water and pushed off the boat, and thus moved out of reach of the galling shots of the

Winnebagoes. As they floated down the river during the night, they heard a wail in a canoe behind them, the voice of a father mourning the death of the son, who had scaled the deck, and was now a corpse in possession of the white men. The rear boat passed the Bad Axe river late in the night, and escaped an attack.

It was the day after the murder of Gagnier and Lipcap, the soldier, that the first keel-boat arrived at Prairie du Chien, with two of their crew dead, four wounded, and the Indian that had been killed on the boat. The two dead men had been residents of the Prairie, and now the panic was increased. On the morning of the twenty-eighth of June the second keel-boat appeared, and among her passengers was Joseph Snelling, a talented son of the colonel, who wrote a story of deep interest, based on the facts narrated.

At a meeting of the citizens it was resolved to repair old Fort Crawford, and Thomas McNair was appointed captain. Dirt was thrown around the bottom logs of the fortification to prevent its being fired, and young Snelling was put in command of one of the block-houses. On the next day a voyageur named Loyer, and the well known trader Duncan Graham, started through the interior, west of the Mississippi, with intelligence of the murders, to Fort Snelling. A company of volunteers soon arrived from Galena, and a few days after four companies of the fifth regiment from Fort Snelling, with Colonel Snelling in command. The citizens had seized De-kau-ray, a Winnebago chief, and retained him as a hostage.

Governor Cass, at the time of these occurrences, was at Butte des Morts, for the purpose of negotiating a treaty, and, proceeding immediately to Jefferson Bar-

racks, a large body of troops, under General Atkinson, were soon on their way to the scene of excitement. A detachment from Green Bay, under Major Whistler, also moved up to the portage of the Fox and Wisconsin rivers. The Winnebagoes were not prepared to engage in war with the United States, and it was decided in council that Red Bird and We-Kaw should surrender themselves to Major Whistler.

Colonel McKinney describes the scene in this language: "On the right was the band of music, a little in advance of the line. In front of the centre, about ten paces distant, were the murderers. * * * * All eyes were fixed on Red Bird, and well they might be, for of all the Indians I ever saw, he is, without exception, the most perfect in form, in face, and gesture. In height he is above six feet; straight, but without restraint. His proportions are of the most exact symmetry; his very fingers are models of beauty. I never beheld a face that was so full of all the ennobling, and, at the same time, the most winning expression.

"During my attempted analysis of his face, I could not but ask myself, Can this man be a murderer? Is he the same who shot, scalped, and cut the throat of Gagnier? There was no ornamenting of the hair after the Indian fashion, but it was cut after the civilized manner. His face was painted; one side red, the other intermixed with green and white. Around his neck he wore a collar of blue wampum, beautifully mixed with white, which was sewed to a piece of cloth, the width of the wampum being about two inches,—while the claws of the wild-cat, distant from each other about a quarter of an inch, with their points inward, formed the rim of the collar. He was clothed in a Yankton

dress, new and beautiful. The material is of dressed elk or deer skin, almost a pure white. * * * * *
Across his breast, in a diagonal position, and bound tight to it, was his war pipe, brightly ornamented with dyed horse-hair, the feathers and bills of birds. In one of his hands he held the white flag, in the other the calumet of peace. There he stood. Not a muscle moved, nor was the expression of his face changed a particle. He and We-Kaw were told to sit down. His motions as he seated himself were no less graceful and captivating, than when he stood or walked. At this moment the band struck up Pleyel's Hymn. Everything was still. It was a moment of intense interest to all."

The ceremony of surrender now took place. The Winnebagoes asked kind treatment of the prisoners, and begged that they might not be ironed. Major Whistler said in reply that he would treat them with consideration, and Red Bird standing up said: "I am ready," and was immediately marched off with his accomplice to a tent in the rear and placed under guard.

The prisoners having been handed over to General Atkinson, who had arrived, were conveyed to Prairie du Chien, and delivered to the civil authorities. There they were chained and placed in close confinement, which so chafed the proud spirit of Red Bird, that he soon drooped, and at last died with a broken heart.

In September, 1829, Rev. A. Coe and J. D. Stevens arrived at Fort Snelling. Agent Taliaferro treated them kindly, and offered the old mill and buildings at the Falls of St. Anthony for a Presbyterian mission school for the Dahkotahs, as well as the Indian farm opened at Lake Calhoun, and called Eatonville.

CHAPTER XIX.

IN the year 1830, steps were taken for another congress of tribes at Prairie du Chien. A few weeks previous to the convocation, a party of Dahkotahs and Menomonees surprised a band of Foxes, who were eating their dinner on an island in the Mississippi, a short distance below the Wisconsin, and killed eight of their chief men. On this account the Fox tribe refused to be present at the council at Prairie du Chien. The M'dewakantonwan Dahkotahs, in a treaty made on this occasion, bestowed on their relatives of mixed blood that tract about Lake Pepin known as the half-breed tract.¹

During this year another attempt was made to erect a mill on the Chippeway river, Wisconsin. In the month of May, workmen proceeded to the old site on the Menomonee. Three or four Ojibways arrived one night and told them if they did not leave they would kill them. The superintendent (Armstrong) was so much alarmed that he took a canoe and floated down

¹ The tract is described in said treaty as follows: "Beginning at a place called the Barn, below and near the village of the Red Wing Chief, and running back fifteen miles, thence in a parallel line with Lake Pepin and the Mississippi, about thirty-two miles to a point opposite Beef or O'Beuf river, thence fifteen miles, to the Grand Encampment, opposite the river aforesaid."

the river the same evening, and the workmen followed the next day.

In August, one of the proprietors at Prairie du Chien started with other workmen; among others, a discharged soldier by the name of Holmes,¹ under whose supervision the mill was at last constructed; and, by the summer of the next year, had sawed about one hundred thousand feet of lumber.

After the unprovoked attack on the part of the Dakotahs, which has been related, a continual border warfare prevailed between them and the Ojibways until 1831. War parties of the latter, descending the Chipeway river, constantly lurked around the shores of Lake Pepin, in the hope of obtaining Dakotah scalps, and endangered the lives of white men ascending or descending the Mississippi.

During the month of April, 1831, the authorities at Washington instructed H. R. Schoolcraft, Indian agent at Sault St. Marie, to proceed to the Upper Mississippi, and use his influence to make peace between the Dakotahs and Ojibways. The expedition was composed of twenty-seven men, beside a few soldiers under Lieutenant Clary.

Ascending the Mushkeg river, which enters Lake Superior below Bayfield, they passed Lake Kagino, and a chain of small lakes, until they came to the Namekagon, a tributary of the St. Croix. Descending this stream to Lake Pukwaewa, they found a village of fifty-three persons under Odabossa. At this point the expedition divided, a part going to Ottawa Lake by a direct route, and a portion accompanying Mr. School-

¹ This gentleman has since become an active pioneer in Minnesota

craft down the Namekagon to its junction with the St. Croix, and down that stream to a trading post at Yellow river. On the first of August, Mr. Schoolcraft held a council with the Ojibways at this point.

The Indians, through one of their speakers, referred to an attack that had been made the previous year by the Dahkotahs, on a band of Ojibways and bois brulés, in which four of their friends had been killed, and that the Ojibways had not been in the habit of crossing the boundary line mentioned in the treaty of Prairie du Chien.

At the solicitation of Mr. Schoolcraft, Kabamappa, and Shakoba (the war chief of Snake river), consented to bear wampum and tobacco to the Dahkotah chiefs at Kaposia and Wapashaw village, and invite them to renew the league of friendship.

On the fifth of August, the two detachments of the expedition were re-united at Ottawa Lake, when another council was held at the trading-post with the Indians.

At Lake Chetac, they found the trading-house burned, and village deserted; and while breakfasting on the shores of a little lake below this, eight canoes filled with a returning war party floated into the lake. They were young braves from Ottawa Lake, and had been in pursuit of Dahkotahs near the mill which had recently been erected. On the seventh of August, the expedition arrived at Rice Lake, the residence of a band of warlike Ojibways, much exposed to the Dahkotahs, because they were on the verge of the Dahkotah possessions.

The young chief Neenaba claimed that the saw-mills just erected on the Red Cedar branch of the Chippeway

were on their lands, though the Dakotahs had granted permission, for a certain consideration, to the owners.

At the request to drop his war club, he was confused, and would not receive the proffered presents of a medal and flag until he was pressed by his young warriors. On the next day he came, followed by his braves, with the flag on one arm and the war club in the other hand, and stated that while he accepted the one, he did not drop the other. "He had reflected upon the advice sent by the President, and particularly that part of it which counselled them to sit still upon their lands, but while they sat still, they wished also to be certain that their enemies would sit still."

After this interview, Mr. Schoolcraft visited the mills on the Red Cedar river, which were then in charge of Mr. Wallace.

In 1832, instructions were again issued, ordering Mr. Schoolcraft to visit the tribes toward the sources of the Mississippi. Attached to the expedition, was the late Dr. Douglass Houghton, as botanist, geologist, and surgeon, and the Rev. W. T. Boutwell, now of Washington county, who was appointed by the American Board of Commissioners of Foreign Missions, to explore the field, to observe the condition of the Indians, and the practicability of establishing mission stations. The military escort was in command of Lieutenant James Allen.

On the afternoon of the twenty-third of June, the Fond du Lac trading-house on the St. Louis river, about twenty miles from the mouth, was reached. This was formerly the head-quarters of the fur trade west of Lake Superior; but the American Fur Company removed their depôt to Sandy Lake, because of its more

central situation. This department of the Indian trade, included the posts at Fond du Lac, Grand Portage, Rainy Lake, Vermillion Lake, Red Lake, Pembina, Red Cedar, Leech, and Sandy Lakes. The value of furs from all these posts in 1832, was about twenty-five thousand dollars.

On the twenty-first of June, the party were at La Pointe. The chief trader of the place, was the father of the late Mr. Warren, who had thirty or forty acres under cultivation. Among other residents, was the father of his wife, Cadotte, an old French trader, and the Rev. Sherman Hall, for some time beceaseb then a missionary among the Ojibways. His child was said to have been the first child of pure European parents born on the shores of Lake Superior.

On the twenty-fifth of June, the first portage on the St. Louis river was made. The entire length of it is nine miles, and it was necessary to commence carrying the baggage and provisions up a very steep bluff; while the experienced-voyageurs ascended with ease, bearing a bag of flour and a keg of pork, the raw recruits of the expedition had stumbling work.

On the twenty-sixth, in the midst of a drenching rain, the men with heavy loads on their backs, waded through mud and water. Some Indian women who were assisting in the portage, carried at once a bag of flour, a trunk, and soldier's knapsack, surmounted by a nursing infant in an Indian cradle.¹ About noon of the next day the end of the difficult portage was reached.

¹ "When we stopped at night my men, and even the Canadians, were literally fagged out. Two of the soldiers had snagged their feet, and were disabled, and all of them were galled in the back by the kegs in such a degree as to make their loins very painful. It requires an exp

Heavy rains fell on the first and second of July, and in reaching the portage of the Savannah, some lost their moccasins, and some a leg of their pantaloons, and all were covered with mud to their waists, so that they were perfect "sans culottes" when they camped at the end of the carrying place.

On the afternoon of July third, reached the trading-post of Mr. Aitkin at Sandy Lake, where they were welcomed by the discharge of muskets, and the hoisting of the American flag. On the ninth, the expedition was at Lake Winnibigoshish, and found a trading-post in the charge of Mr. Belanger, made of logs, with windows of deer skin, surrounded by a little garden, in which were growing tobacco, corn, peas, and potatoes. On the tenth they entered Cass Lake, which Mr. Schoolcraft visited in company with the present secretary of state in 1820. Here were several fine corn fields, which had been cultivated by Indian women. In one of the lodges were three Dahkotah scalps, one of which had been lately taken by the Leech Lake Band. Flat Mouth and one hundred warriors had gone forth to chastise the Dahkotahs for encroaching on his hunting grounds, and meeting a party of the enemy had killed three and wounded others. In the affray a Cass

rience of years to habituate men to carrying in this way, and the life and habits of soldiers by no means fit them for such labour. I had four or five Indian women, and as many Indian men carrying for me, and without these I could not have made half the distance. The Indian women carry better than the men, being less indolent and more accus-

tomed to it. I saw a small young Indian woman at the close of the day, carry a keg of one thousand musket ball cartridges, for a distance of one mile without resting, and most of the distance through swamp that was frequently over her knees, and this too, after having carried heavy loads all day."—*Lt. Allen's Journal.*

Lake Ojibway was killed, and when night came there was a grand scalp dance, which an eye-witness has described :—

“Before I had returned to our tent, which is pitched but a few yards from two graves, the greater part of the Indians had here collected, and begun the scalp dance. It was led by three squaws, each bearing in her hand one of the recent scalps. Two or three men sat beating drums and singing, while old and young, male and female, all joined in the song. Occasionally all would become so animated that there would be one general hop, and all at the same time, throwing their heads back, would raise a most horrid yell, clapping the mouth with the hand, to render it, if possible, more terrific. Here were seen little boys and girls, not six years old, all looking on with the most intense interest, imitating their fathers and mothers, and participating in their brutal joy. Thus early do they learn, by precept and example, to imbibe the spirit of revenge and war, which is fostered in their bosoms, and in after life stimulates them to go and perform some deed of daring and blood, which shall gain for themselves the like applause.

“A circumstance which rendered the scene not a little appalling, is, it was performed around the graves of the dead. At the head of those graves hangs an old scalp, some ten feet above the ground, which the winds have almost divested of its ornaments and its hair. The grass and the turf for several yards around, are literally destroyed, and, I presume, by their frequent dancing. One of the scalps I examined. The flesh side had apparently been smoked and rubbed with some material till it was pliant, after which it was painted

with vermilion. A piece of wood is turned in the form of a horse-shoe, into which the scalp is sewed, the threads passing round the wood, which keeps it tight. Narrow pieces of cloth and ribands of various colours, attached to the bow, were ornamented with beads and feathers. A small stick, which serves for a handle to shake it in the air when they dance, was attached to the top of the bow by a string. While examining it, a lock of hair fell from it, which the Indian gave me, and which I still preserve."

At two P. M., on July thirteenth, they reached Elk Lake, named Itasca by Mr. Schoolcraft.² With the exception of traders, no white men had ever traced the Mississippi so far. The lake is about eight miles in length, and was called Elk by the Ojibways, because of its irregularities, resembling the horns of that animal. Lieutenant Allen, the commander of the military detachment, who made the first map of this lake, thus speaks:—

"From these hills, which were seldom more than two or three hundred feet high, we came suddenly down to the lake, and passed nearly through it to an island near its west end, where we remained one or two hours. We were sure that we had reached the true source of the great river, and a feeling of great satisfaction was manifested by all the party. Mr. Schoolcraft hoisted a flag on a high staff on the island, and left it flying. The lake is about seven miles long, and from one to three broad, but is of an irregular shape, conforming to

¹ Boutwell.

² It is asserted that this is a name made up by Mr. Schoolcraft from two Latin words, *veritas caput*. It is true that by dropping the first

syllable of the first and the final syllable of the last word, *Itasca* is obtained; but Mrs. Eastman says, that it is the name of an Indian maiden.

the bases of pine hills which, for a great part of its circumference, rise abruptly from its shore. It is deep, cold, and very clear, and seemed to be well stocked with fish. Its shores show some boulders of primitive rock, but no rock in place. The island, the only one of the lake, and which I have called Schoolcraft Island, is one hundred and fifty yards long, fifty yards broad in the highest part, elevated twenty or thirty feet, overgrown with elm, pine, spruce, and wild cherry. There can be no doubt that this is *the true source and fountain* of the longest and largest branch of the Mississippi."

Soon after sunrise, on the next day, the expedition turned the bows of their canoes towards the region of civilization. In a little while the canoes were whirling amid splashing rapids, and Allen's capsized. Kegs of pork, loaves of bread, notes of travel, compass, and apparatus, were soon swept out of sight. When the canoe-men are experienced, there is a pleasurable excitement attending the descent of such rapids.

On the afternoon of this day they passed the Dakotah embankments, which are holes in the earth, where a war party lay in wait for Ojibways descending the rapids, to which allusion has been made in a previous chapter. At ten o'clock at night Leech Lake was reached. In the morning they were welcomed by a salute from the Indians. The chief of the band was Aishkebuggekozh, or Flat Mouth, whose party suffered the dastardly assault at Fort Snelling in 1827. He occupied a log-cabin, twenty by twenty-five feet, which had been presented to him by a trader. He possessed cups, saucers, knives, and forks of European manufacture. At one end of the eating-hall were hung his flags, medals, gun, and scalping knife. Bare-legged and with

bare feet, the old chief received his visitors with dignity. He was surrounded by about forty warriors, with standing feathers around their head, and fox tails around their heels. The whole band consisted at that time of over seven hundred men, women and children, and many were vaccinated by Dr. Houghton.

On the twenty-second of July, it being Sunday, the party remained at Baker's trading-post, about fifteen miles below the mouth of the Crow Wing, and here they learned from a small newspaper, which here reached them, concerning the Black Hawk difficulties in Wisconsin. At eight, or Monday morning, they arrived at Little Falls. Says the Rev. Mr. Boutwell, in his journal:—

“At eight we reached the Little Falls. Instead of making a short portage here, as is usual, the water being sufficiently high to clear the canoe from stones, we only put into the current and let her drive. The stream is full of small islands, many of which are covered with a beautiful growth of elm, maple, butternut, and white walnut. The country here is prairie, extending as far as the eye can reach, with here and there a clump of oaks, which at a distance looks like some old New England orchard. *It is the most interesting and inviting tract of country I have ever seen. If there is anything that can meet the wishes, and fill the soul of man with gratitude, it is found here.* What would require the labour of years, in preparing the land for cultivation in many of the old states, is here all prepared to the hand. As far as the eye can reach, is one continued field of grass and flowers, waving in the passing breeze, exhibiting the appearance of a country which has been cultivated for centuries, but now deserted of its inhabitants.

The gentle swells, which are seen here and there, give a pleasing variety. The soil is apparently easy of cultivation,—a black earth and a mixture of black sand. Nothing can be more picturesque or grand, than the high banks at a distance, rising before you as you descend. The islands, in the stream, are most of them alluvial, a soil of the richest quality.

“We have marched thirteen hours and a half to-day, at the rate of ten miles per hour, and are encamped this evening in the dominions of the Sioux, though we have as yet seen none.

“Embarked at five next morning, and marched till twelve, when we reached the Falls of St. Anthony, nine miles above the mouth of the St. Peter’s. Our government have here a saw-mill and grist-mill on the west bank of the Mississippi, and also have a large farm. The soldiers are here cutting the hay. For beauty, the country around exceeds all that I can say. These falls are an interesting object to look at, but there is nothing about them that fills one with awe, as do the Falls of Niagara. The stream is divided in about its centre by a bluff of rocks covered with a few trees. The perpendicular fall is perhaps twenty feet on each side of this bluff, at the foot of which there is a shoot of some ten or fifteen feet more in a descent.

“A short portage was made around the falls, when we again embarked in the rapids, and in about an hour reached Fort Snelling. This post is located at the junction of the St. Peter’s with the Mississippi. It stands on a high bluff, rising on the north, nearly three hundred feet above the water. The walls of the fort, and of most of the buildings, are of stone. The tower commands an extensive and beautiful view of the adjacent

country, and of the Mississippi and St. Peter's rivers. The officers visited us at our tents, invited us to their quarters, and treated us with much kindness and attention.

"After Mr. Schoolcraft had stated to three or four of the principal Sioux chiefs who had been requested to visit him, the object of his tour, and mentioned the complaints which the Ojibwas brought against them for breaking the treaties of Prairie du Chien and Fond du Lac, Little Crow rose and replied, that he recollected those treaties, when they smoked the pipe, and all agreed to eat and drink out of the same dish. He wished the line to be drawn between them and the Ojibwas; the sooner it was fixed the better. He alluded to the late war party from Leech Lake, which had killed two of his nephews, and were now dancing around their scalps; but he did not complain, nor would he go and revenge their death. He denied that the Sioux were in league with the Sacs and Foxes. Black Dog, and the Man-who-floats-on-the-water, also spoke in much the same manner."

After the expedition left Fort Snelling Mr. Schoolcraft pushed ahead, and proceeded without the military escort, by way of the St. Croix to Lake Superior. Near the Falls of St. Croix he met Joseph R. Brown, who had been trading at that point, but was now on his way to establish a new post at the mouth of the river.

Lieutenant Allen was sorely displeased with the summary manner in which Mr. Schoolcraft left him, and in his published report gives full expression to his sentiments.

Early in the spring of 1832, the noted Sauk chief, Black Hawk, raised the British flag, and ascended the

Mississippi with hostile intentions against the frontier settlers. General Atkinson, in the latter part of May, sent an express from Dixon, Illinois, to Prairie du Chien, requesting the Indian agent to procure the services of the Dahkotahs as allies of the United States troops.

On the thirtieth of May, John Marsh, who had accompanied the troops to Fort Snelling in 1819, and Burnett, sub-agent at Prairie du Chien, left that place in a canoe paddled by eight men, to secure the aid of the Dahkotahs. On their way they stopped at the Winnebago village at La Crosse, to inquire if any were willing to join General Atkinson's army on Rock River; Winnie-shiek opposed the measure, but the young men agreed to accompany them on their return.

On the first of June, Marsh and Burnett were at Wapashaw Prairie, and found the Dahkotahs fully prepared to go to war against their old enemies. In six days the commissioners returned to the Prairie with eighty Dahkotah and twenty Winnebago warriors.

Marsh, the Dahkotah interpreter, and W. S. Hamilton, marched with the Dahkotahs toward the Pecatonica, and, arriving there the day of the skirmish between General Dodge and the Sauks and Foxes, they gloated over the corpses of their enemies, and, dancing the scalp dance, cut them to pieces.

On the twenty-first of July General Dodge met Black Hawk near an old Sauk village on the Wisconsin and routed him, he retreating north of the Wisconsin, in direction of the Mississippi. As soon as the intelligence of Black Hawk's retreat reached Prairie du Chien, Captain Loomis, now colonel of the 5th regiment United States Infantry, hired the steamboat *Enterprise*, to proceed to La Crosse, and bring down any Winnebagoes

that might be there, lest they should assist Black Hawk in crossing the river. On the thirtieth of July the Winnebagoes and their canoes were at Fort Crawford.

On the first of August, Loomis, one of the officers at Fort Crawford, hired a faster steamboat, called the "Warrior," to ascend the Mississippi. When they came to the mouth of the Bad Axe they discovered Black Hawk's party, who had just arrived with wearied limbs, and diseased and famished bodies. As the steamer approached he told his braves not to shoot, and taking a piece of white cotton placed it on a pole, and signified a desire to come on board; but about this time there was a discharge from the six-pounder on board of the boat, which was returned by Black Hawk's braves.

The steamboat returned that evening to Prairie du Chien, but arrived again the next day, and found that a battle had commenced between the Indians and the regular troops, who had come up to them by land a few hours before. Some of the Indians had fled to the islands of the Mississippi near the Bad Axe, and they were fired at by those on the steamboat.

Batteaux were also sent to the main land to receive and transport the troops of Colonel Z. Taylor and Major Bliss to one of the islands, where a severe fight took place, during which every Indian was killed but one, who made his escape by swimming.¹

During the fight, General Atkinson came on board of the steamer and remained until the close of the battle. After three hours the battle ended, which was a slaughter rather than a victory.

A writer, in the nearest newspaper,² four days after,

¹ Narrative of Captain Este, Black Hawk, and others.

² Galena Gazette.

says, "When the Indians were driven to the bank of the Mississippi, some hundreds of men, women, and children, plunged into the river, and hoped by diving to escape the bullets of our guns. Very few, however, escaped our sharpshooters."

Among those killed on the Wisconsin shore was a mother. Her infant was feeding on her breast, and the bullet had passed through and broken the arm of the child, and penetrated to the heart of the parent. When discovered, the child was alive; it survived the wound, which was attended to by one of the surgeons of the volunteer troops.

Those Indians that escaped the fire from the main shore and steamboat, were met on the west side of the Mississippi by the scalping knife of the Dahkotahs. Wapashaw, with a party of warriors, had arrived during the fight, and they were ordered to pursue those who should escape. Black Hawk, perceiving that all was lost, in forlorn condition fled to the Winnebago village at La Crosse, where the squaws gave him a dress of white deer skin. He was accompanied by the Winnebago chief, One-eyed Dekorra, to Prairie du Chien, and delivered up to the Americans on the morning of August twenty-seventh.

Black Hawk, on that occasion, is said to have made the following speech:—

"My warriors fell around me; it began to look dismal. I saw my evil day at hand. The sun rose clear on us in the morning, and at night it sunk in a dark cloud, and looked like a ball of fire. This was the last sun that shone on Black Hawk. He is now a prisoner to the white man. But he can stand the torture. He is not afraid of death. He is no coward. Black Hawk

is an Indian; he has done nothing of which an Indian need to be ashamed. He has fought the battles of his country against the white men, who came year after year to cheat them and take away their lands. You know the cause of our making war—it is known to all white men—they ought to be ashamed of it. The white men despise the Indians, and drive them from their homes. But the Indians are not deceitful. The white men speak bad of the Indian, and look at him spitefully. But the Indian does not tell lies. Indians do not steal. Black Hawk is satisfied. He will go to the world of spirits contented. He has done his duty—his Father will meet him and reward him. The white men do not scalp the head, but they do worse, they poison the heart—it is not pure with them. Farewell to my nation! Farewell to Black Hawk!"

During the year of the Black Hawk war, the first regular land mail was carried between Fort Crawford and Fort Snelling. The mail carrier was a soldier of the United States' army, and his journeys were on foot. Leaving Prairie du Chien, he crossed to the Iowa side, and then continued on the western side till he came to Fort Snelling. He occupied fourteen days in going and returning, and carried the mail for a period of twelve months.¹ At that time there were no white families in the country. The entire population, beside the soldiers of the fort, were Indian traders.²

¹ Smith's History of Wisconsin, vol. i. p. 289.

² Licensed Indian Traders in Minnesota, 1833-1834:—
Alexis Bailly, Mendota.
J. R. Brown, Oliver's Grove,
Mouth of the St. Croix.

Louis Provençalle, Traverse des Sioux.

J. B. Faribault, Little Rapids of Minnesota.

Hazen Moores, Lac Traverse.

Joseph Renville, Lac qui Parle.

B. F. Baker, Fort Snelling.

In the year 1805, Upper Louisiana was organized as Missouri Territory; and, after the state of that name, was, in 1820, admitted into the Union, the territory beyond its northern boundary, comprising Iowa, and all of Minnesota west of the Mississippi river, was without any organized government. In 1834, the inhabitants petitioned Congress to give them a territorial organization, or attach them to Michigan. For the present it was thought better to pursue the latter course.

In 1836, the territory of Wisconsin was organized, comprising all of Michigan west of the lake of that name; and, in 1838, Iowa was formed, embracing all of the old Missouri Territory beyond the north line of the state of that name.

During the year 1835, an artist of some notoriety, George Catlin, visited Minnesota, and made many sketches which were truthful, and subsequently published many statements which were unreliable.

Featherstonhaugh, in company with Professor Mather, under the direction of the United States government, made a slight geological survey of the valley of the Minnesota.

After Featherstonhaugh returned to England, his native land, he published a work entitled "Canoe voyage up the Minnaysotar," which is only remarkable for its

J. Renville, Jr., Little Rock.	Wm. Devenport, Leech Lake.
P. Prescott, Traverse des Sioux.	A. Morrison, Mille Lac.
James Welles, Little Rapids.	George Bonga, Lao Platte.
Joseph R. Brown, Mouth of Chip- peway.	J. H. Fairbanks, Red Cedar Lake.
W. A. Aitkin, Fond du Lao.	Louis Dufault, Red Lake.
Alfred Aitkin, Sandy Lake.	Win. Stitt, Lower Red Cedar Lake.
John Aitkin, Prairie Perceé.	L. M. Warren, La Pointe, Wis.
Ambrose Devenport, Gull Lake.	Chas. Wolfborup, Yellow Lake.

vulgarity, and its attack upon the character of gentlemen who did not show him the attention which he thought he should have received.

The next year, another foreign gentleman visited the country, who was the antipodes to him whom we have just noticed. His name will always be honoured in the university and colleges of the state; and his career will incite others to the culture of those exact sciences, which are so useful in their results to the practical man.

Jean N. Nicollet,¹ with letters of introduction, having arrived in Minnesota, on the twenty-sixth of July, 1836,

¹ Jean N. Nicollet was born in the year 1790, at Cluses, a small town, capital of Fansigny in Savoie. His parents were poor, and he was consequently reduced to the necessity of gaining a subsistence by playing upon the flute and violin. Before he had reached the tender age of ten years. He was then apprenticed to a watchmaker and remained with him until he was eighteen years old, when he removed to Chambry, the capital of Savoie, where he followed his occupation, at the same time prosecuting his studies in mathematics, for his proficiency in which science he received a prize. From Chambry he returned to Cluses, and there gave lessons in mathematics, he himself receiving instruction in Latin and other languages. He continued this course of life for about two years, when he went to Paris and was admitted in the first class of L'Ecole Normale, and soon afterwards he was placed in charge of the mathematical course in the college of "Louis Le Grand."

It was in 1818 that Nicollet pub-

lished his celebrated letter to M. Outrequin Banquier, "on assurances having for their basis, the probable duration of human life."

From 1819 and 1820, may be dated the commencement of his astronomical labours.

On the twenty-first of January, 1821, between six and seven in the evening, he discovered a comet in the constellation of Pegasus (seen on the same day and at the same hour by Pons at Marselles), and from his own observations, and those of the astronomers and the observatory, he completed its parabolic elements.

Previous to 1825, M. Nicollet received the decoration of the Legion of Honour, and had also been attached as Professor, to the Royal College of "Louis Le Grand."

Having been unfortunate in speculations which involved others in pecuniary loss, he came to the United States in 1832; poor, but honest.— See sketch in *Annals Minnesota Hist. Soc.*, No. iv. 1853.

left Fort Snelling with a French trader, named Fronchet, to explore the sources of the Mississippi. While at the Falls of St. Anthony, the Dahkotahs pilfered some of his provisions, but writing back to the fort for another supply, he ascended the Mississippi, telescope in hand, and with a trustful, child-like spirit, hoped with Sir Isaac Newton, to gather a few pebbles from the great ocean of truth. After reaching Crow Wing river, he entered its mouth, and by way of Gull river and lake, he reached Leech Lake, the abode of the Pillagers. When the savages found that he was nothing but a poor scholar, with neither medals, nor beef, nor flags to present, and constantly peeping through a tube into the heavens, they became very unruly.

The Rev. Mr. Boutwell, whose mission house was on the opposite side of the lake, hearing the shouts and drumming of the Indians, came over as soon as the wind which had been blowing for several days, would allow the passage of his canoe. His arrival was very grateful to Nicollet, who says: "On the fourth day, however, he arrived, and although totally unknown to each other previously, a sympathy of feeling arose, growing out of the precarious circumstances under which we were both placed, and to which he had been much longer exposed than myself. This feeling, from the kind attentions he paid me, soon ripened into affectionate gratitude."

Leaving Leech Lake with an Indian, Fronchet and Francis Brunet, a Canadian trader of that post, "a man six feet three inches in height, a giant of great strength, and at the same time full of the milk of human kindness," he proceeded toward Itasca Lake. With the sextant on his back, thrown over like a knapsack, a ba-

rometer and cloak on his left shoulder, a portfolio under his arm, and a basket in hand holding thermometer, chronometer, and compass, he followed his guides over the necessary portages. After the usual trials of an inexperienced traveller, he pitched his tent on Schoolcraft's Island, in Lake Itasca, and proceeded to use his telescope and instruments.

Continuing his explorations beyond those of Lieut. Allen and Schoolcraft, he entered on the twenty-ninth of August, a tributary of the west bay of the lake, two or three feet in depth, and from fifteen to twenty feet in width. While the previous explorers had passed but *one* or *two* hours at Itasca Lake, he stayed three days with complete scientific apparatus, and sought the sources of the rivulets that feed the lake. With great appropriateness has his claim been recognised by the people of Minnesota, as the individual who completed the exploration of the Mississippi, by giving his name to a county.

Returning to Fort Snelling in the beginning of October, he occupied a room at the stone agency house, a quarter of a mile beyond the gate, where he passed the time in studying the Dahkotchah. The latter portion of the winter Nicollet was a guest of Mr. Sibley, at Mendota. That gentleman says:—

“A portion of the winter following was spent by him at my house, and it is hardly necessary to state that I found in him a most instructive companion. His devotion to his studies was intense and unremitting, and I frequently expostulated with him upon his imprudence in thus over-tasking the strength of his delicate frame, but with little effect. When the weather was auspicious, telescope in hand, he would spend hours of the

cold winter nights of our high latitude in astral observations. He continued his labours until the opening of spring called him to encounter the privations and sufferings necessarily attendant upon a long sojourn in the wilderness. Such was the enthusiasm of his nature, that he submitted to all physical inconveniences without murmuring, and as of no moment when compared with the magnitude of the enterprise in which he was engaged."

Going to Washington, after his tour of 1836-37, he was honoured with a commission from the United States government, and John C. Fremont was detailed as his assistant. Ascending the Missouri river in a steamboat, to Fort Pierre, he travelled through the interior of Minnesota Territory, visiting the Red Pipe Stone Quarry, which he accurately describes, Minne Wakan, or Devil's Lake, and other important localities.

The map which he constructed, and the astronomical observations which he made, were invaluable to the country.¹

¹ Hon. H. H. Sibley, in his notice of Nicollet, says:—

"His health was so seriously affected after his return to Washington in 1839, that from that time forward he was incapacitated from devoting himself to the accomplishment of his work as exclusively as he had previously done. Still he laboured, but it was with depressed spirits and blighted hopes. He had long aspired to a membership in the Academy of Sciences of Paris. His long continued devotion and valuable contributions to the cause of science, and his correct deportment as a

gentleman, alike entitled him to such a distinction. But his enemies were numerous and influential, and when his name was presented in accordance with a previous nomination, to fill a vacancy, he was black-balled and rejected. This last blow was mortal. True, he strove against the incurable melancholy which had fastened itself upon him, but his struggles waxed more and more faint, until death put a period to his sufferings on the eighteenth September, 1844.

"Even when he was aware that his dissolution was near at hand, his

The Leech Lake Ojibways this year killed the trader¹ in charge of the American Fur Company's post, at that point, and many threatened to drive away the Rev. Mr. Boutwell, and manifested bitter hostility.

Thoughts reverted back to the days when he roamed along the valley of the Minnesota river. It was my fortune to meet him for the last time in the year 1842 in Washington City. A short time before his death I received a kind but mournful letter from him, in which he adverted to the fact that his days were numbered, but at the same time he expressed a hope that he would have strength sufficient to enable him to make his way to our country, that he might yield up his breath and be interred on the banks of his beloved stream.

"It would have been gratifying to his friends to know that the soil of the region which had employed so much of his time and scientific research, had received his mortal re-

mains into his bosom, but they were denied this melancholy satisfaction. He sleeps beneath the sod far away, in the vicinity of the capital of the nation, but his name will continue to be cherished in Minnesota as one of its early explorers, and one of its best friends. The astronomer, the geologist, and the christian gentleman, Jean N. Nicollet, will long be remembered in connection with the history of the North-west.

"Time shall quench full many
A people's records, and a hero's acts.
Sweep empire after empire into nothing;
But even then shall spare this deed of thine.
And hold it up, a problem few dare imitate,
And none despise."

¹ Alfred Aitkin.

CHAPTER XX.

THE history of missions among the roving tribes of Minnesota and the regions adjacent, must necessarily be a dark and saddening page. They are all bands without law.

The frontispiece of the first volume of the voyages of Baron La Hontan to the Lakes of the West, published more than one hundred and fifty years ago, is an engraving of an Indian, attired for war, with a bow in one hand and arrow in the other, a statute book under one foot, and a crown and sceptre beneath the other. Over his head is the appropriate motto "Et leges, et sceptrā terit:" On laws and sceptres he tramples.

The savages of the north-west, as has been shown, have nothing that corresponds to a civilized government. Their chiefs hold their influence by a trimming and somersaulting which would put the most adroit politician to the blush. Society takes no cognizance of offences, and each man revenges his real or imaginary wrongs. If one is killed, the relative in return goes and kills the person who committed the act. They also hold their property in common. If, on a hunting expedition, a man shoots a deer, he does not claim it as private property, but it is shared with all present. If an

industrious person should settle down and cultivate a field of corn and potatoes, custom requires that he should share it with the idler and the passer-by.

The aversion to labour is such that the men ordinarily feel it an insult to be urged to work. Toil is only becoming to women. In addition to these prejudices, when not hunting for wild beasts, they, with the ferocity of wild beasts, hunt for the scalps of their wild neighbours. There is scarcely a large plain in Minnesota that has not been an *Aceldama*.

The youth from his earliest childhood is trained to delight in war. Bancroft, catching the enthusiasm of the narratives of the early Jesuits, depicts, in language which glows, their missions to the North-west; yet it is erroneous to suppose that they exercised any permanent influence on the Aborigines.

Fond of novelty and attention, the untutored children of the forest for a little while were interested in the pictures and vestments and tales of the "black gown," but they at length grew weary. Marquette, while at La Pointe on Lake Superior, made a fatal mistake as a minister of Christianity. In his narrative he says that he allowed the Ojibways to retain such sacrifices to imaginary spirits as he thought were *harmless*, as if it was possible to serve God and Manitou. After he was driven from the shores of Lake Superior, no further attempt was made to elevate the Aborigines of that region, until the arrival of Protestant missionaries more than a century subsequent.

The devout Romanist, Shea, in his interesting history of Catholic missions, speaking of the Dahkotahs remarks that, "Father Menard had projected a Sioux mission; Marquette, Allouëz, Druilletes, all entertained hopes of

realizing it, and had some intercourse with that nation, but none of them ever succeeded in establishing a mission." After the American Fur Company was formed, the island of Mackinaw became the residence of the principal agent for the North-west.

In the month of June of the year 1820, the Rev. Dr. Morse, father of the inventor of the Morseograph,¹ visited the spot, and preached the first Protestant sermon ever delivered in this portion of the North-west. He became quite interested in the condition of traders and natives; and in consequence of his statements, a Presbyterian Missionary Society in the state of New York, sent a graduate of Union College, the Rev. W. M. Ferry, in 1822, to explore the field. In October, 1823, with his wife, he commenced a school, which, before the close of the year, contained twelve Indian children.

Mackinaw being easy of access to the Indians of the Upper Lakes, and the Upper Mississippi, the American Board of Commissioners of Foreign Missions, who had assumed the expense, determined to make it a central station, at which there should be a large boarding-school, composed of children collected from all the North-western tribes, who were expected to remain long enough to acquire a common school education, and a knowledge of manual labour. Mechanics' shops and gardens were provided for the lads, and the girls were trained for household duties. The school, for many years, succeeded admirably; and gained the confidence of traders and chiefs. At times there were nearly two hundred pupils present, representatives of the Ottawas, Ojibways, Dah-

¹ This word is a novelty found at the head of the telegraphic reports of the Philadelphia Public Ledger.

kotahs, Winnebagoes, Pottowattamies, Knistenoës, Sauks, Foxes, and Menomonees. There are those now in Minnesota, surrounded by all the comforts of civilization, who are indebted to this school for their entire education. After a series of years, the plan was modified, the school limited to fifty, and smaller stations commenced in the region between Lake Superior and the Mississippi.

During the summer of 1830, Mr. Warren, the father of the late bois brûlé William Warren, came to Mackinaw, with an extra boat, for the purpose of taking a missionary to his post at La Pointe. As there were no ordained ministers that could be spared, the teacher of the boys' school, Mr. Frederic Ayer, now of Belle Prairie, with one of the scholars as an interpreter, returned with the trader to La Pointe, for the purpose of exploring the field.

After surveying the country, Mr. Ayer returned to Mackinaw; but in August of the next year, in company with a graduate of Dartmouth College, the Rev. Sherman Hall and wife, left with the intention of establishing a permanent mission among the Ojibways. The brigade with which they travelled consisted of five boats and about seventy persons. The following extracts from the journal¹ of the first Protestant minister among the Ojibways of the far west, may be perused with interest:—

“August fifth, 1831. The manner of travelling on the upper waters of the great lakes, is with open canoes and batteaux. The former are made in the Indian style, the materials of which are the bark of the white birch, and the wood of the white cedar. The cedar

¹ Rev. Sherman Hall

forms the ribbing, and the bark the part which comes in contact with the water. These are made of various sizes, from ten to thirty feet in length. The largest are sufficiently strong to carry from two to three tons of lading. They are propelled with the paddle; and when well built and well manned, without lading, will go from eighty to one hundred miles in a day, in calm weather.

“Batteaux are light-made boats, about forty feet in length, and ten or twelve feet wide at the centre, capable of carrying about five tons burden each, and are rowed by six or seven men. They have no deck. Upon articles of lading, with which the boat is filled, is the place for the passengers, who have no other seats than they can form for themselves, out of their travelling trunks, boxes, beds, etc. On these they place themselves in any position which necessity may require, or convenience suggest, with very little regard to gracefulness of position. Such is the vehicle which is to convey us to the place of our destination. In the small compass of this boat we have to find room for eleven persons, including our family and our men, one of whom is an Indian, and four are Frenchmen.

“A person travelling in this region, is obliged to submit to many inconveniences. Here the traveller must take his bed, his house, his provisions, and his utensils to cook them with, along with him, or consent to sleep in the open air on the ground, and to subsist on what the woods and the waters may chance to afford. In short, if he would have anything to make himself comfortable, he must provide himself with it before he leaves home. There are no New England taverns here, at which the traveller can rest when he is weary, and

find supplies for all his wants. Journeys are frequent. In this country, people think those near neighbours who live two hundred or three hundred miles distant. A journey of this length, even in the dead of winter, is no more accounted of here, than a ride from one city to another on the sea-coast of the United States, though he who performs it must take his provision and his snow shoes, and march without a track through the unbroken wilderness.

“At night our tent is pitched at some convenient place on the shore. After the tent is raised, a painted cloth is spread within it on the ground. This forms a kind of flooring. On this a carpet of Indian mats, made of a kind of coarse grass or rush, which answers the triple purpose of a carpet, a table, and a bedstead. The bed is composed of several thicknesses of blankets, coverlets, or anything else one may choose to carry for this purpose, with a sufficient quantity of other clothes for covering. Each family of travellers has a willow basket, with a lock and key, sufficiently capacious to hold from one to two bushels, of close texture, which is covered with a swinging lid. This basket answers the purpose of a pantry. This is divided into various departments in the inside, for meat, tea, bread, coffee, and dishes. The cooking is done without, in the open air. With such accommodations a journey of several hundred miles may be performed with tolerable comfort, though at the expense of some inconveniences.

“August thirtieth. After sailing thirty leagues in a day and a half, we arrived at La Pointe, the place of our destination, about noon to-day, all heartily glad to find a resting place, and a shelter from the storm and cold. We were agreeably disappointed on finding the

place so much more pleasant than we had anticipated. As we approached it, it appeared like a small village. There are several houses, stores, barns, and out-buildings about the establishment, and forty or fifty acres of land under cultivation.

“September first. This evening we cooked our first meal, and united together around the family altar in our new abode. We returned thanks to God for his goodness in preserving us and bringing us to this place, as we had prayed, and besought his blessing on our future labours.”

Mr. Hall immediately established a school for children, and placed it in charge of Mr. Ayer.

The next year, at the urgent solicitation of the trader, Mr. Aitkin, Mr. Ayer went to Sandy Lake and opened a school for the children of voyageurs and Indians.

The Rev. Mr. Boutwell, a graduate of Dartmouth; in the summer of 1832, after his tour with H. R. Schoolcraft, became a colleague of Mr. Hall at La Pointe, and took charge of the school.

In the month of September, 1832, the Rev. Sherman Hall made an exploring tour to Lac du Flambeau, in North-western Wisconsin, and reached the trading-post of Charles H. Oakes, at that place, on the twentieth of the month. His journal is instructive:—

“September eleventh, 1832. I left La Pointe for Lac du Flambeau, accompanied by one man to carry my provisions and baggage. Our journey was partly by water and partly by land, and much of the way through dense forests of tall and heavy timber. Our road was a small foot-path, which has been formed by those who make this wilderness their highway to the interior. The ground in this great forest is not as level as much of the

western country. We crossed no high hills, but the surface of the country was continually undulating. The soil appeared to be of excellent quality, and capable of furnishing the means of subsistence for a dense population, if it should be cleared of its present heavy burden of timber, and suitably tilled. It is not stony, though stones are to be found nearly all the way. The country seems to be well watered with clear transparent streams."

Crossing Forty-five Mile Portage, between Montreal river and Portage Lake, at the same time that the gentleman engaged in the fur trade at Lac du Flambeau was conveying his goods to that post, Mr. Hall describes the laborious method of transportation, which is necessarily resorted to in those uncultivated and almost desolate regions.

"All the goods for this department of the Indian trade, together with a considerable quantity of provisions, are carried across this portage on the backs of men. Not a pound of flour, or salt, or butter, or pork, or scarcely any other article of living consumed at the post, except vegetables, a little corn, wild rice, and fish, and a small quantity of wild meat, can be obtained in any other manner. All the tobacco, powder, shot, and balls, used in the trade, and every heavy utensil for household use, and implements for cultivating the ground, which cannot be made by unskilful mechanics on the spot, all the nails and glass for building, and the tools necessary for mechanical purposes, must all find their way through these forests in the same manner. On the other hand, all the furs and peltries collected in the department, many of which are brought some hundreds of miles before they reach Lac du Flambeau, are

conveyed to market over the same road, and by the same kind of conveyance.

“The goods are obtained at Mackinaw, and brought through the lake, till they enter the Montreal river, a distance of five or six hundred miles, in boats rowed by men. At the commencement of the portage, they are put up into packs or bales, convenient for carrying, which, in the language of the country, are termed pieces. Each piece is allowed to weigh eighty pounds. A barrel of flour is put into two bags, and each is considered a piece. A keg of pork or a keg of gunpowder is considered also a piece, and a bushel and a half of corn. Two of these pieces constitute each man's load. The carrier uses a collar, which is composed of a strap of leather about three inches wide in the middle, to which smaller straps are attached of a sufficient length to tie round the object to be carried. These straps are tied round each end of the piece, which is then swung upon the back, the lower part resting about on the loins, and the collar is brought over the top of the head. The person, when he takes his load, inclines a little forward, so that it rests considerably on the back, and draws but gently on the collar suspended across the head. After the first piece is thus swung on the back, the second is taken up and laid on the top of it, reaching, if it be large, nearly to the top of the head. I was surprised to see with what ease these men, after they had suspended the first piece, would raise up the second and place it on the top of it. The party consisted of ten men, and each man had ten pieces, or five loads to carry across the portage. They keep the whole of the goods together; that is, each one takes one load and marches with it, the distance of one-half or one-third of a mile,

and then returns for a second. This they repeat till all their loads are brought up to this point. Each man's pieces are allotted to him at the commencement of the portage, and he keeps the same through. There are in all one hundred and twenty-two poses, or stopping places, on this portage. The carriers march very rapidly when loaded. About two hundred of these pieces, in goods and provisions, are required for this department annually. When we passed these men, they had been sixteen days on the portage, and had got about two-thirds of the way across it. After they cross this, they have two other portages to make before they reach Lac du Flambeau, one of which is one hundred and fifty or two hundred rods, and the other about three miles in length.

"September twenty-third. I reached the trading-post of Mr. Oakes, by whom I was very kindly received, on the twentieth. The village of the Indians is two or three miles distant from his post. This morning three men, having heard that I had arrived, came, as they said, to see me, and to hear what I had to say to them. Two of them were young men, and the other I should judge to be about fifty, of a straight, well proportioned body and limbs, not very tall, a countenance rather dignified, a keen, arch-looking eye, and a carriage that told him to be a man who claimed some title to chieftainship among his band. I greeted them in a friendly manner, and told them I was glad to see them, and if they would listen, I would tell them something about God and his word."

On the fifteenth of September, 1833, Mr. Ayer arrived at Yellow Lake, also in the extreme north-western portion of Wisconsin, for the purpose of commencing a mis-

sion station. In October of the same year the Rev. W. T. Boutwell proceeded to Leech Lake, and established the *first mission in Minnesota west of the Mississippi*. Mr. E. F. Ely¹ became a teacher during this year, at the trading-post of Mr. Aitkin, at Sandy Lake, Minnesota; but the next year opened a school at Fond du Lac, on the St. Louis river.

Calvinism is frequently represented, by those who do not embrace its tenets, as a mere abstract system, only anxious to impress upon the race stern theological formulas; but the journals of its missionaries among the savages are always eminently cheerful, hopeful, and practical. They came to the untutored Indians of Minnesota, not with a long-drawn countenance, and severe exterior, but they came singing songs for the little ones, and teaching the men to plough, and the women to sew and knit.

The following letter, written in 1833, by Rev. Mr. Boutwell, is full of sunshine from one of the dark places of earth, Leech Lake, the abode of the Pillagers, the most savage of all the bands of Minnesota:—

“I arrived at this place October third. Passing for the present in silence the particulars of my voyage, I will proceed directly to give you some account of my reception. When I arrived, the men, with few excep-

¹ Letter from Mr. Ely, at Sandy Lake, September twenty-fifth, 1833.

“I arrived at this post September nineteenth, and am happily disappointed in the appearance of the place. I occupy a large chamber in Mr. Aitkin's house, which is both a school-room and lodging-room, commanding an eastern view of Mr. A.'s fields and meadows, and of the lake and hills covered with pines, together

with the outlet of the lake running within eighty feet of the house; the Mississippi is about the same distance on the west; and their confluence is about ten rods below. On the twenty-third Mr. Boutwell left us for Leech Lake. My school was commenced on the same day with six or eight scholars. To-day I have had fifteen.”

tions, were making their fall hunts, while their families remained at the lake, and in its vicinity, to gather their corn and make rice. A few lodges were encamped quite near. * These I began to visit for the purpose of reading, singing, etc., in order to interest the children, and awaken in them a desire for instruction. I told them about the children at Mackinaw, the Sault, and at La Pointe, who could read, write, and sing. To this they would listen attentively, while the mother would often reply, 'My children are poor and ignorant.' To a person unaccustomed to Indian manners and Indian wildness, it would have been amusing to have seen the little ones, as I approached their lodge, running and screaming, more terrified, if possible, than if they had met a bear robbed of her whelps. It was not long, however, before most of them overcame their fears; and in a few days my dwelling (a lodge which I occupied for three or four weeks) was frequented from morning till evening by an interesting group of boys, all desirous to learn to read and sing. To have seen them hanging, some on one knee, others upon my shoulder, reading and singing, while others, whether from shame or fear I know not, who dared not venture within, were peeping in through the sides of the cottage, or lying flat upon the ground and looking under the bottom, might have provoked a smile, especially to have seen them as they caught a glance of my eye, springing upon their feet and running like so many wild asses' colts. The rain, cold, and snow were alike to them, in which they would come day after day, many of them clad merely with a blanket and a narrow strip of cloth about the loins.

"The men at length returned, and an opportunity was presented me for reading to them. The greater

part listened attentively. Some would come back and ask me to read more. Others laughed and aimed to make sport, both of me and my book. I heeded as if I understood not. I had been laughed at and called a fool before. Besides, I remembered to have read, 'the servant is not above his master.' The second chief (Riji Osaie), the Elder Brother as he is called, now returned. This chief, though nominally second, is really the first in the affections of the band. He is a man who courts neither the favour, nor fears the frown of his fellow, but speaks independently what he thinks. One morning, after breakfasting with us, I said to him, 'I have come to pass the winter with your trader, and I thought I would teach some of the children to read if their parents were pleased.' 'It is a good thing to instruct the children, and I do not think an Indian in the whole band can be displeased or say a word against it,' replied he. A higher object than this, even this man could not appreciate at present. This was all and even more than I anticipated from him, knowing as I did something of the past history, as well as present disposition of the band. A few days after, as an Indian was leaving with his family for his winter hunt, he came and asked me if I should be pleased to have his little boy, a lad of ten years, remain with me. 'Certainly,' replied I, 'if I had the means of feeding him.' The trader sitting by kindly offered to feed the boy, and the father left him in my care, saying, 'If you will teach him to read as the whites do, I should be so glad I do not know what I could do for you.' He is a lad of much promise, enthusiastically fond of his books, and often expresses a strong desire to learn to read English. It is but about six weeks since he first saw a book in his own language;

yet he now reads and spells in two syllables, counts one hundred in Indian, and forty in English, repeats and sings several hymns in Indian, and is committing the ten commandments. The like request was made by one or two others, but I had no means of my own of either feeding or sheltering them.

“You are now prepared to hear me say from what I have seen, and so far as I am able to judge, the Lord hath opened a door, and apparently preparing the way for you to occupy this field as soon as you can furnish the men and the means. In my opinion the sooner you occupy it the better. The question has often been put to me by the Indians, ‘Will you leave in the spring?’ ‘Will you come back again?’ The only reply I could make (but to an Indian of ambiguous interpretation), ‘the Lord willing, I will return or send some other person.’ That there are individuals who would be unwilling to have their children instructed at present, I have no doubt. I am not without hope, however, that by kindness and a judicious course of conduct, their prejudices would soon give way. I am equally confident also, that there are individuals in the band, and I trust a goodly number, who would be highly pleased to have a kind and judicious missionary located here.

“In relation to their numbers and locality, my journal, now in your possession, may perhaps give you all necessary information. Including the small band on Bear Island, excluded from the estimate, there are at least eight hundred souls belonging to Leech Lake. The Winnipeg and Upper-Red-Cedar Lake bands are distant but a day’s march, which in this country and by an Indian is not a matter of reckoning.

“The means of subsistence which the country affords

are not inconsiderable. These are fish, corn, and rice, and they are the almost entire dependence of the traders. Fish is the principal. Not less than thirty thousand were taken this fall for the winter supply of the four houses here. They are called tullibeets, the only name save the Indian (Etonibins) that I have ever heard. They will average from one to three pounds as they are taken from the water. The manner of curing them is merely to hang them in the air to freeze—a simple rather than a safe way. The trader with whom I pass the winter has now upon the scaffold about ten thousand. For two weeks past the weather has been quite warm, and he fears, as do his neighbours, that we shall not be able to use them. If fish fail, to say the least, we shall all grow poor, if we do not some of us grow hungry. There was comparatively little corn raised the past season by the Indians, perhaps one hundred and fifty bushels. They are now in the habit of exchanging corn and rice with their traders for strouds and blankets, which, happily for the Indians, have taken the place of liquor, which is now a prohibited article in the trade. I am credibly informed that the exceptions were rare in which an Indian would not give his last sack of provisions for whiskey. Wild rice, an article of much dependence among the Indians, nearly failed the past season on account of high water. Hundreds of bushels of this excellent food are often gathered from the small lakes in the vicinity, and from the deep bays of this lake. Nowhere between Lake Superior and the head waters of the Mississippi has the God of providence so bountifully provided for the subsistence of man as here. In addition to rice and several species of fish which this lake affords, the soil is also of a rich quality and highly

susceptible of cultivation. All the English grains, in my opinion, may be cultivated here. At present an Indian's garden consists merely of a few square rods in which he plants a little corn and a few squashes. Very few as yet cultivate the potato, probably for want of seed. Fish, instead of bread, is here the staff of life.

"The traders here have found it impracticable to keep any domestic animal save the dog and cat. For the least offence an Indian here will sooner shoot a horse or cow for revenge than a dog. Still a missionary by the second or third year will be better able to judge than I now can, with how much security he could make the experiment.

"If the Indians can be induced by example and other helps (such as seed and preparing the ground), to cultivate more largely, they would, I have no doubt, furnish provisions for their children in part. If a mission here should furnish the means of feeding, clothing, and instructing the children, as at Mackinaw, I venture to say there would be no lack of children. But such an establishment is not only impracticable here; it is such as would ill meet the exigencies of this people. While a mission proffers them aid, they should be made to feel that they must try at least to help themselves. It should be placed on a footing that will instruct them in the principles of political economy. At present there is among them nothing like personal rights, or individual property, any further than traps, guns, and kettles are concerned. They possess all things in common. If an Indian has anything to eat, his neighbours are all allowed to share it with him. *While, therefore, a mission extends the hand of charity in the means of instruction, and occasionally an article of clothing, and perhaps some aid in*

procuring the means of subsistence, it should be only to such individuals as will themselves use the means so far as they possess them. This might operate as a stimulus with them to cultivate and fix a value upon corn, rice, etc., at least with such as care to have their children instructed, rather than squander it in feasts and feeding such as are too indolent to make a garden themselves. It will require much patience, if not a long time, to break up and eradicate habits so inveterate. An Indian cannot eat alone. If he kills a pheasant, his neighbours must come in for a portion, small indeed, but so it is. As it respects furnishing them with seeds and implements of husbandry, this may be done, but only to a certain extent. An Indian would most surely take advantage of your liberality. Every one would come, the last expecting to be served as well, if not better, than the first. The mention of a single fact may throw sufficient light upon this trait in Indian character. While at Sandy Lake, on my way here, I presented a little boy with a shirt. Not half an hour after he had gone out, no less than half a dozen others came for the same favour. But more, I have known boys who had a shirt pull it off and throw it aside, while they would come expecting to get a new one, in case you had made a present to one who had none. They are so jealous, that the utmost precaution must be observed in making a present of the least article to one that you cannot make to another.

“So far as my observation extends, polygamy is more common among this band than any other with which I am acquainted. Not only the chiefs, but all the best hunters who are able to clothe, in their miserable manner, more than one woman, keep from two to five. One

individual keeps three who are sisters; and this not being sufficient, has a fourth woman."

In the year 1834, Mr. Boutwell was married at Fond du Lac, to an interesting and educated Anglojibway lady, who died a few years ago. The experiences of married life at Leech Lake, are narrated in his journal published in the *Missionary Herald*, and are probably the first housekeeping of a couple married according to the rites of Christianity, beyond the walls of Fort Snelling, in Minnesota.

"The clerk very kindly invited me to occupy a part of his quarters, until I could prepare a place to put myself. I thought best to decline his offer; and on the thirteenth instant, removed my effects, and commenced housekeeping in a bark lodge. Then, here I was, without a quart of corn or Indian rice to eat myself, or give my man, as I was too late to purchase any of the mere pittance which was to be bought or sold. My nets, under God, were my sole dependence to feed myself and hired man. I had a barrel and a half of flour, and ninety pounds of pork only before me for the winter. But on the seventeenth of the same month, I sent my fisherman ten miles distant to gather our winter's stock of provisions out of the deep. In the mean time, I must build a house, or winter in an Indian lodge. Rather than do worse, I shouldered my axe and led the way, having procured a man of the trader to help me; and in about ten days had my timbers cut and on the ground ready to put up.

"On the twelfth of November, I recalled my fisherman, and found on our scaffold nearly six thousand tulibeas (a kind of fish found in the north-western lakes), for our winter supplies.

“On the second of December, I quit my bark lodge for a mud-walled house; the timbers of which, I not only assisted in cutting, but also carrying on my back, until the rheumatism, to say the least, threatened to double and twist me, and I was obliged to desist. My house, when I began to occupy it, had a door, three windows, and a mud chimney; but neither chair, stool, nor bedstead. A box served for the former, and an Indian mat for the two latter. A rude figure, indeed, my house would make in a New England city, with its deer-skin windows, a floor that had never seen a plane, or a saw, and a mud chimney; but it is, nevertheless, comfortable.

“When I arrived, the Indians, as I expected, were mostly off for their fall hunt. As their gardens were nearly destroyed last summer by the worm, and rice again failed, their families were obliged to go to the deer country, ten days' march from us. This circumstance has tended to remove them, for the time being, from our intercourse and influence. March will bring them back and settle them down around us, at least the major part of them, as they make sugar and cultivate little gardens here and there, where each family chooses.

“Among those whom I have seen, is the Elder Brother, the second chief, who expressed his satisfaction that I had returned, and regretted that he was not present at my arrival, while there remained a few men with whom he would have smoked and spoken on the occasion. The first chief, a few days since, sent me word that he would call his young men together in the spring, when he returns from his hunt. Thus far these two men have taken an honourable and decided course, so far as precept can go, and have given assurance that

this should be followed by practice, in case a permanent missionary was located here. What, however, the spring will decide, when the good, bad, and indifferent all meet together, I do not pretend to foretell. The cause is God's, and he will order all things well."

The Jesuits considered the Dahkotahs as the most fierce of all the tribes, and did not venture their lives in their midst, except for a few months by the side of a French officer.

It was not till the year 1834, that any formal attempt was made to instruct them in the arts, letters, or in the morality of the Bible. The Rev. Samuel W. Pond, at that time a layman and school teacher in Galena, Illinois, hearing accounts of the Dahkotahs from Red river emigrants, became interested in their welfare, and wrote to his brother Gideon H. Pond, then a young man in their native place in Connecticut, proposing that they should cast their lot with the Dahkotahs, and try to do them good.

The proposition was accepted, and in the spring of 1834, provided with neither brass, nor scrip, nor purse, he joined his brother at Galena, and embarking on board of a steamer, they arrived at Fort Snelling in May.

They stated their plans to Mr. Taliaferro, the Dahkotah agent, and were treated with kindness by him and Major Bliss, the commander of the fort. Without aid or encouragement from any missionary society, they proceeded to the east shore of Lake Calhoun, on the banks of which and Lake Harriet, dwelt small bands of Dahkotahs, and with their own hands erected a rude cabin on the site of a building in recent times occupied by Charles Musou.

About this period, a native of South Carolina, and

graduate of Jefferson College, Pennsylvania, the Rev. T. S. Williamson, M. D., who, previous to his ordination, had been a respectable physician in Ohio, was appointed by the American Board of Commissioners of Foreign Missions to visit the Dakotahs, with the view of ascertaining what could be done to introduce Christian instruction. Having made inquiries at Prairie du Chien and Fort Snelling, he reported that the field was favourable. The Presbyterian and Congregational churches, through their joint missionary society, appointed the following persons to labour in Minnesota: Rev. Thomas S. Williamson, M. D., missionary and physician; Rev. J. D. Stevens, missionary; Alexander Huggins, farmer; and their wives; Miss Sarah Poage, and Lucy C. Stevens, teachers; who were prevented during the year 1834, by the state of navigation, from entering upon their work.

During the winter of 1834-35, a pious officer of the army exercised a good influence on his fellow officers, and soldiers under their command. In the absence of a chaplain or ordained minister, he, like General Havelock of the British army in India, was accustomed not only to drill the soldiers, but to meet them in his own quarters, and "reason with them of righteousness, temperance, and judgment to come."¹

In the month of May, 1835, Dr. Williamson and mission band arrived at Fort Snelling, and were hospitably received by the officers of the garrison, the Indian agent, and Mr. Sibley, then a young man, who had re-

¹ The growling Englishman Featherstonhaugh, whose book has been noticed, became very much offended because this officer did not as he thought sufficiently notice him, and vents his spleen by calling him a long, lean, canting, "psalm-singing major."

cently taken charge of the trading-post at Mendota. On the second Sabbath in June, a Presbyterian church was organized in one of the company rooms of the fort, and the communion was administered for the first time in Minnesota to twenty-two persons of European extraction, composed of officers and soldiers of the army, those engaged in the fur trade, and the mission families. The late Major Ogden, of the army, who died at Fort Riley, here professed his faith in Christianity. Two posts were selected by the missionaries as stations.

The Rev. Mr. Stevens and family proceeded to Lake Harriet, in Hennepin county, and erected a house near the property of Eli Pettijohn; and the Rev. Dr. Williamson and wife, Mr. Huggins, the farmer, and wife, and Miss Poage, proceeded to Lacqui Parle. After a fatiguing journey of seventeen days, without meeting man or beast, they arrived at the lake on the ninth of July, and were warmly welcomed by the well known trader, Renville, whose name is attached to one of the counties of Minnesota.

Immediately after their arrival at the stations, the missionaries began to study the language of the Dahkotahs, and teach the children what they could. In a letter to the Cincinnati Journal, written in November, 1835, Dr. Williamson describes Dahkotah habits as follows:—

“Gathering the corn, as well as whatever else pertains to cultivating the earth, is considered to be the business of the women. They gather it in their blankets, and carry it to the scaffold, on which they stand to drive off the birds. Here it is thrown in a heap exposed to the sun, till the husks begin to wilt. These husks are then stripped from the corn, but most of them still left

attached to the cob. The husks of many ears, still fast to the ear, are then platted together into a long string, by which the corn is suspended over a hole to dry. After hanging for several weeks, exposed to the weather till it is entirely freed from moisture, the corn is threshed off the cobs, and put in bags made of skins of small fibres of lynn bark woven together with the fingers.


“The smallest and most unripe ears are prepared in a different way. The husks being entirely torn off, they are boiled. Then the corn is shelled, and dried by being strewed thin where it will be exposed to the direct rays of the sun. When thoroughly dried it is put in bags same as the other. When the corn is sufficiently dried it is put in sacks containing from one to two bushels each, and put away in what are called *caches* by the traders. These are made by digging a circular hole about eighteen inches in diameter, perpendicularly one or two feet deep, and then enlarging it in the form of an earth oven till of sufficient size to contain what they have to put into it. They are usually five or six feet in diameter at the bottom, and as much in depth. The bottom and sides are lined with dry grass, on which the sacks of corn are placed. Dry grass is also put on top of the corn till it is filled, except the perpendicular part. This is filled with earth which is stamped down firmly. Corn thus laid away keeps dry and good from September till April under ground.

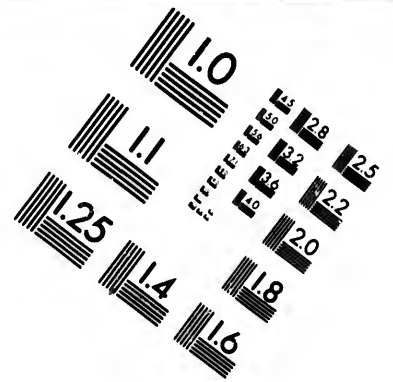

“Flesh of every kind is such a rarity with the Dakotahs of these parts, that they eat every kind of quadrupeds and fowls they can obtain. Not only deer, bear, and squirrels, grouse, ducks, and geese, but muskrats, otters, wolves, foxes and badgers, cranes, hawks, and owls. They eat not only what is properly called the

flesh of these animals, but every part which can be supposed to contain nutriment,—the heads, feet, entrails, and the skins, if they be not valuable as an article of traffic. After picking the flesh off the larger bones, they break them and boil them to get any little oil they may contain to mix with their corn. Exclusive of their corn, their food consists in winter chiefly of muskrats, badgers, otters, and raccoons; in the spring, of fish, and roots which the earth produces spontaneously, with some ducks; in the summer, roots, fish, wild pigeons, and geese; in autumn, wild ducks, geese, and muskrats.”

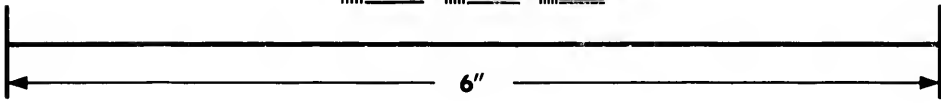

As there had never been a chaplain at Fort Snelling, the Rev. J. D. Stevens, the missionary at Lake Harriet, preached on Sundays to the Presbyterian church, recently organized. Writing on January twenty-seventh, 1836, he says, in relation to his field of labour:—

“Yesterday a portion of this band of Indians, who had been some time absent from this village, returned. One of the number (a woman) was informed that a brother of hers had died during her absence. He was not at this village, but with another band, and the information had just reached here. In the evening they set up a most piteous crying, or rather wailing, which continued, with some little cessations, during the night. The sister of the deceased brother would repeat, times without number, words which may be thus translated into English. ‘Come, my brother, I shall see you no more for ever.’ The night was extremely cold—the thermometer standing from ten to twenty below zero. About sunrise, next morning, preparation was made for performing the ceremony of cutting their flesh, in order to give relief to their grief of mind. The snow was removed from the frozen ground over about as large a





**IMAGE EVALUATION
TEST TARGET (MT-3)**



**Photographic
Sciences
Corporation**

23 WEST MAIN STREET
WEBSTER, N.Y. 14580
(716) 872-4503



space as would be required to place a small Indian lodge or wigwam. In the centre a very small fire was kindled up, not to give warmth apparently, but to cause a smoke. The sister of the deceased, who was the chief mourner, came out of her lodge followed by three other women, who repaired to the place prepared. They were all barefooted, and nearly naked. Here they set up a most bitter lamentation and crying, mingling their wailings with the words before mentioned. The principal mourner commenced gashing or cutting her ankles and legs up to the knees with a sharp stone, until her legs were covered with gore and flowing blood; then in like manner her arms, shoulders, and breast. The others cut themselves in the same way, but not so severely. On this poor infatuated woman I presume there were more than a hundred long deep gashes in the flesh. I saw the operation, and the blood instantly followed the instrument, and flowed down upon the flesh. She appeared frantic with grief. Through the pain of her wounds, the loss of blood, exhaustion of strength by fasting, loud and long-continued and bitter groans, or the extreme cold upon her almost naked and lacerated body, she soon sunk upon the frozen ground, shaking as with a violent fit of the ague, and writhing in apparent agony. 'Surely,' I exclaimed, as I beheld the bloody scene, 'the tender mercies of the heathen are cruelty!'

"The little church at the fort begins to manifest something of a missionary spirit. Their contributions are considerable for so small a number. I hope they will not only be willing to contribute liberally of their substance, but will give themselves, at least some of them, to the missionary work.

"The surgeon of the military post, Dr. Jarvis, has

been very assiduous in his attentions to us in our sickness, and has very generously made a donation to our board of twenty-five dollars, being the amount of his medical services in our family.

“On the nineteenth instant we commenced a school with six full Indian children, at least so in all their habits, dress, etc.; not one could speak a word of any language but Sioux. The school has since increased to the number of twenty-five. I am now collecting and arranging words for a dictionary. Mr. Pond is assiduously employed in preparing a small spelling-book, which we may forward next mail for printing.

“Since the Indians have returned to their village, I have felt it important to spend the Sabbath at the station generally. I have determined on going to the fort only on one Sabbath in each month. We have not yet been able to collect the Indians together, to give them religious instructions on the Sabbath, for want of an interpreter.”

During the year 1836 a Presbyterian church was organized at Lac qui Parle, and the bois brulé trader, Renville, became a member, and subsequently his wife, the first pure Dahkotchah that ever professed, and the first that ever died in the Christian faith.

During the year 1837 Mr. G. H. Pond offered his services as farmer and teacher at Lac qui Parle, and Mr. S. W. Pond became a teacher in the mission at Lake Harriet. The mission was also strengthened by the arrival of Rev. Stephen R. Riggs, a graduate of Jefferson College, Pennsylvania, and his wife. After remaining some time at Lake Harriet, Mr. and Mrs. Riggs went to Lac qui Parle.

CHAPTER XXI.

MINNESOTA has ever been a favourite ranging-ground of the buffalo. This animal does not appear to have roamed in what is now called Canada, and, previous to the visit of Perrot to the region of Lake Michigan, but little was known concerning its habits. Two centuries ago, in a description of New York, it is said "traders who come from a great distance make mention of *lions'* skins, which will not be bartered because they are used for clothing, being much warmer than others." These supposed lions' skins were evidently buffalo robes. Joliet and Marquette, descending the Mississippi, in 1673, saw these animals; and the latter, in his journal, says:—

"We call them wild cattle because they are like our domestic cattle; they are not longer, but almost as big again, and more corpulent; our men having killed one, three of us had considerable trouble in moving it. The head is very large, the forehead flat, and a foot and a half broad between the horns, which are exactly like our cattle, except that they are black and much larger. Under the neck there is a kind of large crop hanging down, and on the back a pretty high hump. The whole head, the neck, and part of the shoulders are covered

with a great mane like a horse's; it is at least a foot long, which renders them hideous, and, falling over their eyes, prevents their seeing before them. The rest of the body is covered with a coarse, curly hair like the wool of our sheep, but much stronger and thicker. It falls in summer, and the skin is then as soft as velvet. At this time the Indians employ the skins to make beautiful robes, which they paint with various colours."

The first engraving of the buffalo is found in the book of travels of Hennepin. In 1677 La Salle was in France, and represented to Colbert, the minister, that he wished to continue discoveries where commerce in the skins and wool of the buffalo might establish a great trade and support powerful colonies.

For many years the half-breeds of the Hudson Bay Company have subsisted by hunting the buffalo on the plains of Minnesota, and their encroachments on the territory of the United States have been a just ground of complaint.¹ With the commencement of each spring these hunters commence preparations for their campaign, and about the month of June they march forth to the plains. Their carts are truly primitive, having the appearance of being made before the days of Tubal Cain. Not a particle of iron fastens them together. The wheels are without tires, and wooden pegs take the place of iron spikes. Into the shafts an ox is harnessed with gearing made of raw hide, and with this vehicle they travel hundreds of miles. Women and children

¹ The following list gives an idea of the extent of the hunting by British half-breeds in Minnesota. The number of carts for the first trip of each year is given :—

In 1825, there were	680	carts.
" 1830, " "	820	" "
" 1835, " "	970	" "
" 1840, " "	1210	" "

accompany the hunters, and, as they wind over the prairies in their gay hunting attire, they appear like bold crusaders on a pilgrimage. When they halt for the night, the carts are arranged in the form of a circle, with the shafts projecting outward, and within this wooden cordon the tents are pitched at one end, and the animals tethered at the other extremity—when danger is anticipated. The camp is under complete organization. At a meeting of the hunters, chiefs are nominated, one of whom acts as chief captain. The rules formed by the council of captains are implicitly obeyed.¹ At the hoisting of the flag in the morning all hands are “up and doing,” and at the lowering of the flag all halt for the night and pitch their tents. The flag, to these modern sons of Ishmael, is what the pillar of cloud was to the camp of the children of Israel.

On the fourth of July, 1840, there was a grand buffalo chase near the Cheyenne river in Minnesota. An eye-witness² describes the scene:—

“At eight o’clock, the whole cavalcade made for the buffalo; first at a slow trot, then at a gallop, and lastly at full speed. Their advance was on a dead level; the

¹ In 1840, the following were some of the rules of the camp, as determined at Pembina:—

1. No buffalo to be run on the Sabbath day.
2. No party to fork off, lag behind, or go before, without permission.
3. No person to run buffalo before the general order.
4. Every captain with his men, in turn to patrol the camp and keep guard.
5. For the first trespass against

these laws, the offender to have his saddle and bridle cut up.

6. For the second offence, the coat to be taken off the offender’s back, and cut up.

7. For the third offence, offender to be flogged.

8. Any person convicted of theft, even to the value of a sinew, to be brought to the middle of the camp, and the crier to call out his or her name three times, adding the word “Thief,” at each time.

² Alexander Ross.

plain having no hollow or shelter of any kind to conceal their approach. When within four or five hundred yards, the bulls began to curve their tails and paw the ground, and in a moment more the herd take flight, and the hunters burst in among them and fire. Those who have seen a squadron of horse dash into battle may imagine the scene. The earth seemed to tremble when the horses started; but when the animals fled, it was like the shock of an earthquake. The air was darkened, and rapid firing at last became more faint, as the hunters became more distant."

During the day, at least two thousand buffaloes must have been killed, for there were brought in to the camp that evening 1375 tongues. The hunters are exceedingly expert; with their mouth full of balls, they load and fire on the gallop. The carts follow out after the hunters and bring in the carcasses, and for several days there is a busy scene in camp. Much of the meat is useless in consequence of the heat of the season; but the skins are dressed, the tongues cured, and pemmican prepared.¹

The last buffalo seen below St. Paul east of the Mississippi, was in 1832, in the neighbourhood of Trempe à l'Eau.

The history of Minnesota is now beginning to be identified with those who are its citizens, and still in the vigour of life.

The duty of the historian is simply to narrate facts;

¹ Pemmican is a staple to the hunter and voyageur. It is made by boiling the tallow of the buffalo, and mixing with it shreds of meat. Sacks of raw hide are then made into which the preparation is poured in a fluid state.

and his views concerning living men, and their public acts, are not to be expected.

During the year 1836, a Mr. Dickson, styling himself General of the Indian Liberating Army, with several others, appeared in the Red River settlement, and endeavoured to enlist the settlers in a project to unite all the Indian nations under a common government, of which he was to be the head, with the title of Montezuma the Second. His officers were dressed in showy uniforms and glittering epaulettes.¹ Before they arrived at Red river, the cold weather came, and the leader had his toes frozen off, which crippled him as well as the whole enterprise.

The latter part of the following winter, one of the expedition, Martin McLeod, who has since become one of our most active citizens, and whose name is attached to a county, left Red river for the United States, on snow shoes. His two companions, a Polander and an Irishman, both perished in a snow storm near Cheyenne river. He and his guide, Pierre Bottineau,² were twenty-six days without seeing a living soul; and after being five days without food, ate one of their dogs, and at last reached the trading-post of the Hon. Joseph R. Brown, at Lake Traverse.

In the month of February, 1837, missionaries sent out by the Evangelical Society at Lausanne, Switzerland, arrived and located at Red Wing and Wapashaw villages; but after a few years of toil, they abandoned the attempt to ameliorate the condition of the Dahkotah. About the same time a Methodist mission was

¹ *Martin's Hudson's Bay, London.*

commenced at Kaposia, afterwards moved to Red Rock, after a large expenditure, was finally abandoned.

The year 1837, forms an era in the history of Minnesota, as the first steps were then taken for the introduction of the woodman's axe, and the splash of the mill-wheel.

Governor Dodge, of Wisconsin Territory, convened the Ojibways at Fort Snelling, and made a treaty by which the pine forests of the valley of the St. Croix and its tributaries were ceded to the United States.

A deputation of Dahkotahs the same year proceeded to Washington, and in the month of September, concluded a treaty by which they ceded all their lands east of the Mississippi, including all of Washington and Ramsey counties, to the United States.

J. B. Faribault and Pelagie, his wife, presented a claim to the United States government for the island in front of Fort Snelling, which Pike had purchased. The claim was based upon a grant made by the Dahkotahs in 1820.¹

After the treaties with the Indians were concluded, Messrs. Baker, Taylor, and Franklin Steele made a claim, and commenced the improvement of the valuable water-power at the Falls of St. Croix.

Among visitors of note this year was the distinguished novelist, Maryatt. Like all mere tourists, he has been

¹ Extract from papers presented to the secretary of war by Aloxis Bailly, and S. C. Stambaugh, prosecutors of the claim. Grant confirmed by Indians August ninth, 1820:—

"Also we do hereby reserve, give, grant and convey, to Pelagi Farribault, wife of John Baptist Farri-

bault, and to her heirs for ever, the island at the mouth of the river St. Pierre, being the large island, containing by estimation, three hundred and twenty acres. * * * * *

The said Pelagi Farribault being the daughter of François Kinic by a woman of our nation."

betrayed into inaccuracies; and yet it is interesting to note the impression produced by an intelligent mind at that period—when the country was still in possession of savages.

The winter of 1837-38 was one of suffering among the Dahkotahs of the Upper Minnesota. Famine, and the loathsome disease small-pox, made its appearance at Lake Traverse, and produced wailing, weeping, and gnashing of teeth. The disease was communicated by some who had been on a steamboat on the Missouri, and they were swept off by scores. In addition to famine and pestilence, the war whoop was again raised.

On the first of April, 1838, a small hunting party left Lac qui Parle, accompanied by Mr. Gideon H. Pond, who was desirous of becoming more thoroughly acquainted with Dahkotah modes of life. In the fall of 1837, Hole-in-the-day, a distinguished Ojibway chief, father of the young man who now bears that name, had smoked the calumet with the Dahkotahs, and promised to meet them the next spring, and make them presents for the privilege of hunting on their lands.

After travelling for a few days, the hunting party separated, and a portion proceeded in advance. Three lodges of men, women, and children remained. The afternoon of the day of the division of the party, eleven Ojibways came to the advance lodges. They were received as friends: two dogs were killed, and they feasted. Hilarity ended, the Dahkotahs lay down to sleep. When all was silent, the guests arose and scalped men, women, children, and infants, nearly the whole camp. Among those who escaped, was a mother. While fleeing, her babe was shot in her arms, and she was wounded.

Hastening behind a tree, she eluded the enemy, and watched them in their fiendish work.

After they left the scene, she returned to the lodges, and remained till the dawn of day. Fastening two poles, after the manner of Indians, to a horse, she placed on them a wounded boy, and her scalped little ones, and proceeded in search of the party that had gone ahead. At length finding them, she told her tale of woe. Mr. Pond, in company with an Indian, immediately repaired to the scene of carnage, and found several bodies who had passed from the sleep of life to the sleep of death, without opening their eyelids. Hastily digging a grave, the severed limbs, heads, and mangled bodies of eleven Dahkotahs were interred, and covered with a buffalo skin *tēēpēē*. On the fourteenth of April the survivors returned to Lac qui Parle, and the intelligence caused "wailing and weeping."

In the month of August, a war party left Lac qui Parle to retaliate for the April slaughter. Discovering five or six Ojibways, they attempted to scalp them, but all escaped their hands but a woman. About to become a mother, she swam a stream with difficulty, and sank down on the opposite bank exhausted. Her pursuers soon tore her scalp from her head, and then, ripping open her body, dashed the unborn babe to pieces.

The Ojibways, at Pokegama, became very much afraid that the Dahkotahs of the Mississippi would now attack them. Dancing the war dance, they were unfriendly to the mission at their lake; shooting cattle, and dashing a canoe to pieces. They also threatened to drive the missionaries and all others from the country.

Finding some lumbermen, in anticipation of the ratification of the treaty of 1837, cutting trees at the mouth

of Snake river, they pursued them. The men fled down the St. Croix in their canoes, and, at the imminent risk of their lives, floated over the falls, where their canoe sunk, but they were unhurt.

A few miles below the falls they were met by the first steamboat that had ever ascended the St. Croix, bringing the welcome news of the ratification of the treaty, which had been made at Fort Snelling the year before, and ratified by the Senate on the fifteenth of June, 1838.

The Palmyra, Capt. Holland, arrived at Fort Snelling on the 15th, but did not reach Fall of St. Croix until the 17th of July. She brought men and machinery for the projected mills.

After the unprovoked attack of Hole-in-the-Day, beyond Lac qui Parle, some Dahkotahs met an Ojibway, near the grave-yard, at Fort Snelling, and killed him. The murderers were for a time confined in the guard-house of the fort, but at last set at liberty. During the month of June, 1839, hundreds of Ojibways arrived at Fort Snelling, under the erroneous impression that they were to receive their annuities there. While there, the neighbouring Dahkotahs visited them. They drank, they feasted, they danced together. Two sons of the Ojibway, murdered near the grave-yard the year before, took the occasion to go and weep over the burial-place of their father. The thought of their murdered parent excited a desire for revenge; and, that night secreting themselves near a frequented trail at Lake Harriet, at the next day's dawn they shot and scalped one of that band named "Badger," who was starting to hunt. The friends of the murdered one soon brought him home, wrapped in his blanket.

Yeetkadootah, or Red Bird, a near relative, approach-

ing, removing the ornaments from the corpse, kissed it, and said he would die for it.

His voice was now lifted up for war. Raising a party, he crossed the Mississippi at Fort Snelling, in pursuit of the Ojibways, who had departed for their country the day before. While assembled on the east bank of the Mississippi they bound themselves to kill all. The Ojibways had gone partly by the St. Croix, and partly by the Mississippi, to their villages. Red Bird determined to follow the party that had ascended the Mississippi.

The same day warriors from Kaposia, and the other villages in the vicinity of the fort, followed the trail leading through St. Paul, in search of the Ojibways that had gone in that direction. Travelling until night, they found the Ojibways sleeping in the ravine near the penitentiary at Stillwater. Perceiving that there was a white man, an old trader (Mr. Aitkin), in the enemy's camp, they postponed their attack until dawn of the next day, as they did not wish to injure him.

At daybreak, the first intelligence of the presence of the Dahkotahs was a volley of musket balls poured from the bluffs into the midst of the Ojibway camp.

The Ojibways, fighting bravely, retreated to the shore of the lake, and endeavoured to escape in their canoes; but, before the conflict was over, forty or fifty of their number were slain. Ten or fifteen Dahkotahs were killed and wounded.¹

About the time that the battle of Stillwater ended, Yeetkadootah's party came up to the women and child-

¹ The one-legged Indian, known to the citizens of St. Paul as *Lame Jim*, lost his leg by a wound in this battle.

ren of the Ojibways, who were making a portage on Rum river, while the men were absent hunting deer. With lance, scalping knife, and tomahawk, in a brief period they made bloody work. In their haste to take scalps, it is said they scalped one of their own number.

Yeetkadootah, on horseback, approaching a wounded Ojibway, who still held his gun in his hand, was shot through the neck, just as he was alighting to scalp him.

It is said that while the Ojibways were at Fort Snelling, a young Dahkotah brave had wooed an Ojibway maiden, and was loved in return. In the heat of the battle he found his tomahawk raised to strike a woman, and behold, it proved to be her whom he had loved. She begged to be his captive, but it had been agreed that there should be no quarter. As he could not save her he passed on, and in an instant, one in the rear cleft her skull with the sharp tomahawk. From these two engagements the Dahkotahs brought back ninety-one scalps, and were frantic with glory.

In 1836, before the Indian title was extinguished, settlers located on the tract of land on the east side of the Mississippi, between St. Paul and Fort Snelling. By the treaty of September, 1837, made by the Dahkotahs with the United States, which was ratified by the Senate on the fifteenth of June, 1838, the Indian title to the tract in question ceased.

In March, 1838, the commander at Fort Snelling selected this land as a part of a military reservation. Consequently, it was withheld from sale. Those who had made claims upon it, were much dissatisfied, and evinced a disposition to resist. Orders were issued from the war department, to the United States Marshal of

Wisconsin, to remove the intruders.¹ The greater portion of the settlers were Swiss, and after all of their migrations from Switzerland, via Hudson Bay Company's possessions, to the present desirable location, they were loath to depart. The troops were summarily called out from the fort on the sixth of May, 1840, and the settlers with undue haste removed, and on the next day the troops destroyed their cabins, to prevent re-occupation.

¹ Order for removal of squatters on Military Reserve, Fort Snelling:—

“WAR DEPARTMENT,

Oct. 21, 1839.

“Sir—The interests of the service, and the proper and effective maintenance of the military post at Fort Snelling, requiring that the intruders on the land recently reserved for military purposes, opposite to that post east of the Mississippi river be removed therefrom, the President of the United States directs that when required by the commanding officer of the post you proceed there, and remove them under the provisions of the act of March third, 1807, entitled ‘An act to prevent settlements being made on lands ceded to the United States, until authorized by law.’

“You will satisfy yourself of the shortest period within which the intruders can make their arrangements for removal, and depart from the reservation without serious loss or sacrifice of the property which they may have to take with them, and you will promptly make known to them that it is expected they will

not delay beyond that period; as should they do so, it will become your duty to remove them by military force.

It is hoped, however, that a resort to such force for this purpose which by the Act above-mentioned the President is authorized to employ, will not be necessary; but that they will promptly depart, on being informed of the determination of the executive, not to permit them to remain. Should you however be unfortunately obliged to use force in order to accomplish the object, you are authorized to call for such as you may deem necessary on the commanding officer at Fort Snelling. In this event you will act with as much forbearance, consideration, and delicacy as may be consistent with the prompt and faithful performance of the duties hereby assigned to you, first fully and mildly explaining the folly of resistance on their part, and your own want of discretion in the matter. Very respectfully, your obedient servant,

J. R. POINSETT.

Edward James, Esq.,

United States Marshal for the Territory of Wisconsin, Peru.”

During the summer of 1840, a tragic and melancholy occurrence took place on the plains of Minnesota. On the sixth of June, Thomas Simpson, the youthful, educated, and adventurous explorer, who had discovered and named Victoria Land, in the Arctic Regions, left Fort Garry, in the Red River settlement, to visit England, by way of the traders' route through Minnesota. He left the settlement with quite a number, but anxious to behold Great Britain, from which he had been absent for years, they travelled too slow, and he moved on in advance with a Canadian, two half-breeds, and a lad, the son of one of the latter.

His movements were those of one whose mind was excited, and in two days he had advanced one hundred miles. He then complained of sickness, and said he would never recover; and when told that there was a physician at the mission-house of Lac qui Parle, he replied "that he did not wish a doctor." At his urgent solicitation, his guides turned back on the fourteenth of June, and an hour and a half after the setting of the sun, they encamped near Turtle river. While two of the men and the lad were busy in raising the tent, one of them, named Bird, was shot, and instantly died, and on turning around, the others saw Simpson fire at a half-breed, named Legros, father of the boy, and in a few minutes he expired. The boy and surviving guide ran off, when Simpson called out that their lives were safe, and that he had shot the others because they intended to murder him on that night, and take the papers on his recent Arctic explorations.

Before Legros died, he called his son and kissed him. Bruce, the remaining guide, and lad, that night mounted their horses, and proceeded toward the main camp that

they had left a few days before. Relating their strange story, five accompanied them to the scene of the disaster. As they approached the cart the next day, on their return, a shot was fired, as they at first supposed at their party. Drawing nigh with great caution, crawling through the grass on their stomachs, they discovered Mr. Simpson stretched out, with one leg across the other, the butt end of his gun between his legs, the right hand with the glove off directed to the trigger, all the head above the nose blown off, and his night-cap some yards distant with a bullet hole in it, and some of his hair attached. Since Bruce and the son of Legros left the night before, the body of one of the guides had been covered with the tent, and the poles laid on the top, and the body of the other had been covered with a blanket, and a pillow placed beneath the head. From the beaten path it was supposed that he had passed the whole night in walking between these two dead bodies. It was a tragic scene. The moon that night shone brightly. The faithful dog of one of the party remained watching, and Simpson, with his over-tasked mind, gibbered over the corpses, and wrapped them up, filled with some strange fancy.

On the fifteenth of June, Simpson, only thirty-two years of age, and his two guides, were wrapped up in the same winding-sheet, the cover of the tent, and deposited in the same grave. The news of this tragedy did not reach Red river until the party returned from Fort Snelling, in the month of October. A medical gentleman with some men then proceeded to the grave, and disinterring the bodies, made a post mortem examination, which corresponded with the deposition of

Bruce, as given before Mr. Sibley at Mendota in July. His body was conveyed to Red river, and there re-interred.¹

The Dahkotahs in the neighbourhood of Lakes Harriet and Calhoun, through fear of their enemies, after the troubles of 1839, began to reside on the banks of the Minnesota, near Oak Grove.

On the seventeenth of June, 1840, four Ojibways who had secreted themselves about two miles below Mendota, on the Mississippi, killed and scalped a Dahkotah man and woman.

Joseph R. Brown, who since 1838 had lived at Chan Wakan, on the west side of Grey Cloud Island, this year made a claim near the upper end of the city of Stillwater, which he called Dahkotah, and was the first to raft lumber down the St. Croix, as well as the first to represent the citizens of the valley in the legislature of Wisconsin.

On the second of September, of this year, the Rev. Mr. Riggs, of the Lac qui Parle mission, accompanied by the mission farmer, Mr. Huggins, made a tour to the Missouri, in company with a party of Indians on a buffalo-hunt.²

Until the year 1841, the jurisdiction of Crawford county, Wisconsin, extended over the delta of country between the St. Croix and Mississippi. Joseph R. Brown, having been elected as representative of the

¹ Alexander Simpson, in "*Life and Travels of T. Simpson*," Bentley, London, 1845, conveys the impression that he was murdered by the half-breeds. Ballantyne, in "*Hudson's Bay*," has the same opinion, but Ross, in "*Red River Settlement*,"

who was a justice of the peace, and examined the eye-witnesses, thinks he became deranged, and shot his guides and himself.

² An interesting account of this journey is published in the *Missionary Herald*, Boston, 1841.

county, in the territorial legislature of Wisconsin, succeeded in obtaining the passage of an act on November twentieth, 1841, organizing the county of St. Croix, with Dahkotch designated as the county seat.

At the time prescribed for holding a court in the new county, it is said that the judge of the district arrived, and to his surprise, found a claim cabin occupied by a Frenchman. Speedily retreating, he never came again, and judicial proceedings for St. Croix county ended for several years.

After the Ojibway slaughter of 1839, the missionaries removed from Lake Harriet to the stone building above Fort Snelling, now known as the St. Louis House. Early in the spring of 1841, in a thicket in the vicinity, three Ojibway warriors lay watching for scalps. At length Kaibokah, a Dahkotch chief, with his son, and another man, passed. The chief and his son were both shot, and their foe escaped in a canoe to the east bank of the Mississippi. For this act retaliation soon took place.

Pokeguma is one of the "Mille Lacs," or thousand beautiful lakes for which Minnesota is remarkable. It is about four or five miles in extent, and a mile or more in width. Its shores are strewn with boulders that in a past geologic age have been brought by some mighty impetus from the icy north. Down to the water's edge grow the tall pines, through which, for many years, the deer have bounded, and the winds sighed mournfully, as they wafted away to distant lands the shriek of many Dahkotch or Ojibway mothers, caused by the slaughter of their children.

This lake is situated on Snake river, about twenty miles above the junction of that stream with the St. Croix. Though as late as the year 1700, the Dahko-

tahs resided in this vicinity, for a long period it has been the abode of their enemies, the Ojibways.

In the year 1836, missionaries of the American Board of Foreign Missions connected with the Congregational and Presbyterian denominations, came to reside among the Ojibways of Pokeguma, to promote their temporal and spiritual welfare. Their mission-house was built on the east side of the lake; but the Indian village was on an island not far from the shore. In a few years, several Indian families, among others that of the chief, were induced to build log houses around the mission. The missionaries felt, to use the language of one of them, that "the motives of the gospel had no more influence over the Indian, in themselves considered, than over the deer that he follows in the chase." They therefore first encouraged the Indian to work, and always purchased of him his spare provisions.

By aiding them in this way, many had become quite industrious. In a letter written in 1837, we find the following: "The young women and girls now make, mend, wash, and iron after our manner. The men have learned to build log houses, drive team, plough, hoe, and handle an American axe with some skill in cutting large trees, the size of which, two years ago, would have afforded them a sufficient reason why they should not meddle with them."

On May fifteenth, 1841, two young men had gone, by order of Mr. Russell, now of Sauk Rapids, then Indian farmer at Pokeguma, to the Falls of St. Croix, after a load of provisions. On the next day, which was Sunday, the news arrived there, that a Dahkotah war party, headed by Little Crow, of the Kaposia band, whose face is so familiar to the older citizens of St.

Paul, was on the way to their village. Immediately they started back on foot to give the alarm to their relatives and friends.

They had hardly left the Falls, on their return, before they saw a party of Dahkotahs, stripped and be-daubed with vermillion, and preparing themselves for war. The sentinel of the enemy had not noticed the approach of the young men. A few yards in front of the Ojibway youth sat two of the sons of Little Crow, behind a log, exulting, no doubt, in anticipation of the scalps in reserve for them at the lake. In the twinkling of an eye, these two young Ojibways raised their guns, fired, and killed both of the chief's sons. The sentinel, who had by his carelessness allowed them to pass, was a third son. The discharge of the guns revealed to him that an enemy was near, and as the Ojibways were retreating, he fired, and mortally wounded one of the two.

Fiendish was the rage of the Dahkotahs at this disastrous surprise. According to custom, the corpses of the chief's sons were dressed, and then set up with their faces towards the country of their ancient enemies. The wounded Ojibway was horribly mangled by the infuriated party, and his limbs strewn about in every direction. His scalped head was placed in a kettle, and suspended in front of the two Dahkotah corpses, in the belief that it would be gratifying to the spirits of the deceased, to see before them the bloody and scalplless head of one of their enemies.

Little Crow, disheartened by the loss of his two boys, returned with his party to Kaposia. But other parties were in the field. The Dahkotahs had divided themselves into three bands; and it was the understand-

ing that one party was first to attack Pokeguma, and then retire. After the Ojibways supposed that the attack was over, the second party was to commence their fire, and after they had ceased to fight, the third party was to begin to slaughter.

The second party proceeded as far as the mouth of Snake river, but, supposing that the Ojibways had discovered them, they turned back, and upon their arrival at the Falls of St. Croix, they were still more chagrined, by hearing of the death of the sons of the Kaposia chief.

It was not till Friday, the twenty-first of May, that the death of one of the young Ojibways sent by Mr. Russell, to the Falls of St. Croix, was known at Pokeguma. The murdered youth was a son of one of those families who had renounced heathenism, and whose parents lived on the lake shore, in one of the log buildings, by the mission-house. The intelligence alarmed the Ojibways on the island opposite the mission, and on Monday, the twenty-fourth, three young men left in a canoe to go to the west shore of the lake, and from thence to Mille Lac, to give intelligence to the Ojibways there, of the skirmish that had already occurred. They took with them two Indian girls, about twelve years of age, who were pupils of the mission school, for the purpose of bringing the canoe back to the island. Just as the three were landing, twenty or thirty Dahkotah warriors, with a war whoop emerged from their concealment behind the trees, and fired into the canoe. The young men instantly sprang into the water, which was shallow, returned the fire, and ran into the woods, escaping without material injury.

The little girls, in their fright, waded into the lake;

and as in Indian warfare it is as noble to kill an infant as an adult, a delicate woman as a strong man, the Dahkotali braves, with their spears and war clubs, rushed into the water after the children and killed them. Their parents upon the island, heard the death cries of their children; and for a time the scene was one of the wildest confusion. Some of the Indians around the mission-house jumped into their canoes and gained the island. Others went into some fortified log huts. The attack upon the canoe, it was afterwards learned, was premature. The party upon that side of the lake were ordered not to fire, until the party stationed in the woods near the mission commenced.

There were in all one hundred and eleven Dahkotali warriors, and the fight was in the vicinity of the mission-house, and the Ojibways mostly engaged in it were those who had been under religious instruction. The rest were upon the island. During the engagement, an incident occurred, as worthy of note as some of those in Grecian history.

The fathers of the murdered girls, burning for revenge, left the island in a canoe, and drawing it up on the shore, hid behind it, and fired upon the Dahkotahs and killed one. The Dahkotahs advancing upon them, they were obliged to escape. The canoe was now launched. One lay on his back in the bottom; the other plunged into the water, and, holding the canoe with one hand, and swimming with the other, he towed his friend out of danger. The Dahkotahs, infuriated at their escape, fired volley after volley at the swimmer, but he escaped the balls by putting his head under water whenever he saw them take aim, and waiting till

he heard the discharge, when he would look up and breathe.

After a fight of two hours, the Dahkotahs retreated with a loss of two men. At the request of the parents, Mr. E. F. Ely, now of Oneota, from whose notes the writer has obtained these facts, being at that time a teacher at the mission, went across the lake, with two of his friends, to gather the remains of his murdered pupils. He found the corpses on the shore. The heads cut off and scalped, with a tomahawk buried in the brains of each, were set up in the sand near the bodies. The bodies were pierced in the breast, and the right arm of one was taken away. Removing the tomahawks, the bodies were brought back to the island, and in the afternoon were buried in accordance with the simple but solemn rites of the Church of Christ, by members of the mission.

It is usual for Indians to leave their murdered or near the battle-field, with their faces looking towards the enemy's country; and on Wednesday the Ojibways started out in search of the Dahkotahs that had been killed. By following the trail, they soon found the two bodies, and scalped them. One of the heads was also cut off, and brought to the island, to adorn the graves of the little girls. To a North-western savage, such a head-stone at a daughter's grave is more gratifying than one of sculptured Italian marble. Strips of flesh were fastened to the trees. A breast was also taken, and cooked and eaten by the braves to express their hatred to the Dahkotahs.

The mother and wife of the young man who had been killed by Little Crow's third son, were each presented with a hand. These women had been accustomed

to attend preaching at the mission-house, and knew the principles of the Prince of Peace. Though they had, in 1839, lost many relatives by an attack from the Dahkotahs, on Rum river, they engaged in no savage orgies, but, withdrawing to their wigwam, they placed the hands of their foes upon their knees, gazed in silence, then wrapped them in white muslin and interred them. Such is one of the many similar scenes that have occurred in our own territory within ten years. Governor Ramsey, the president of the Historical Society, in his address of 1851, well remarked that the region between the Falls of St. Croix and Mille Lac, was a "Golgotha"—a place of skulls.

The sequel to this story is soon told. The Indians of Pokeguma, after the fight, deserted their village, and went to reside with their countrymen near Lake Superior.

In July of the following year, 1842, a war party was formed at Fond du Lac, about forty in number, and proceeded towards the Dahkotah country. When they reached Kettle river they were joined by the Ojibways of St. Croix and Mille Lac, and thus numbered about one hundred warriors. Sneaking, as none but Indians can, they arrived unnoticed at the little settlement below St. Paul, commonly called "Pig's Eye," which is opposite Kaposia, or Little Crow's village. Finding an Indian woman at work in the garden of her husband, a Canadian, by the name of Gamelle, they killed her; also another woman, with her infant, whose head was cut off. The Dahkotahs, on the opposite side, were mostly intoxicated; and, flying across in their canoes but half prepared, they were worsted in the encounter. They lost thirteen warriors, and one of their number,

known as the Dancer, the Ojibways are said to have skinned.

The year of the Pokeguma battle, Governor Doty visited the Dahkotahs, and negotiated a treaty with the several bands at Wapashaw, Mendota, and Traverse des Sioux, by which the country west of the Mississippi would have been ceded, but the United States Senate did not ratify it.

During the winter of 1842-3, Mr. Ayer visited Red Lake, whose waters flow into the Red River of the North, with the view of ascertaining the practicability of missionary operations there. The chief received the proposition with favour, and thus addressed his warriors:—

“ My braves! I should be ashamed to suffer one who has come so far to visit us to turn back again. We should not turn him away. We would not treat our trader in this way; we should run to meet him. My braves! you have listened to what he said. I believe what he says. Let us try him four years, and if we do not find him true, then we will send him away.”

On the 17th of April he made a second visit, accompanied by Mr. Spencer, and Mr. E. F. Ely. The latter two immediately commenced assisting the Indians in their ploughing and in preparations for putting in a crop. The months of February and March, 1843, were exceedingly severe, the thermometer ranging lower than ever before recorded. The snow had fallen to such depths that the snow shoe was not very serviceable, and the waters were so troubled by high winds that it was difficult for the Indians to spear the fish through the holes cut in the ice. The Dahkotahs were brought to the verge of starvation, some bands being reduced to

the necessity of subsisting on a syrup made of hickory chips, or boiled bitter sweet. The United States government, in view of their peculiar necessities, granted them twenty-five hundred dollars worth of provisions, powder, and clothing.

During the summer the Rev. Mr. Riggs, on his return from a visit to Ohio, commenced a mission station at Traverse des Sioux. His family and the Rev. Mr. Hopkins and wife proceeded to Lac qui Parle. While drawing to the close of their last day's journey, three young Dahkotahs, who had been on a visit to Ohio, hurried on in advance. Shortly two Indian lads said that, while drinking at a little stream, they had heard the report of fire-arms, and had seen Ojibways. The intelligence was confirmed by the return of one of the three who had gone ahead, who said that he had conversed with the Ojibways, and had been saved by his white man's dress. In a little while the travellers beheld on an eminence fifteen or twenty Ojibway warriors, who retreated as they approached. Crossing the Maya-wakan, they found the two corpses of the young Dahkotahs. Taking the wagon cover for a winding-sheet, the missionaries wrapped one of the bodies and proceeded toward Lac qui Parle. The Indians there having gained intelligence of the attack, rushed forth to meet them, and were enraged because the whites had not pursued the Ojibways.

On the tenth of October, 1843, was commenced a settlement which has become the town of Stillwater. The names of the proprietors were John McKusick from Maine, Calvin Leach from Vermont, Elam Greeley from Maine, and Elias McKean from Pennsylvania. They immediately commenced the erection of a saw-

mill, and made improvements which fixed the point as the centre of the lumbering interests of the valley of the St. Croix.

On the eleventh of August, 1844, Captain Allen, with fifty United States dragoons, left Fort Des Moines, Iowa, and passed through the south-western portion of Minnesota; but, the guide having left them soon after they commenced their march, they wandered through the country in great uncertainty. After floundering through marshes, they came, as they supposed, to a tributary of the Minnesota; and, on the tenth of September, about latitude 45°, they found the Big Sioux, and there, for the first time since they started, met a party of Dahkotahs.

B. Gervais, during this year, moved to a point five miles north-east of St. Paul, known as Little Canada, and erected the first mill in Minnesota beyond the military reservation of Fort Snelling.

In the summer of this year, a party of drovers, on their way from the South to Fort Snelling with cattle, lost their way, and were captured and maltreated by the Sissetoan Dahkotahs. As soon as the intelligence reached the fort, troops were despatched in pursuit of the offenders, who were captured, but subsequently escaped.

The United States, having learned that the half-breed hunters of Red River settlement were killing thousands of buffalo annually in Minnesota, sent a military expedition to the valley of the Red river, under the charge of Captain Sumner of the dragoons. They left Fort Atkinson, Iowa, on the third of June, 1845, and, marching through the interior, reached Traverse des Sioux on the twenty-fifth. Proceeding to Lac qui Parle, a council

was held with the Dakotahs of that vicinity. Although they had difficulty with the half-breeds of the North, in consequence of hunting buffalo in their country, they did not wish the United States to interfere. On the fifth of July, another council was held at Big Stone Lake, but it was unsatisfactory.

The next day they marched northward, and, on the eighth, while Captain Sumner was holding an informal council in the saddle, three of the murderers of the drover (Watson) and party, who had escaped the previous autumn from Colonel Wilson's detachment of the First Infantry, boldly walked into council. Immediately they were recognised and arrested. The excitement for a few moments was intense, but Sumner told them that it was useless to talk at that time, as he would be there again in about a month. The prisoners then accompanied the troops to Minne Wakan¹ Lake, about the 48th degree of latitude, which was reached on the eighteenth. In this vicinity they struck the trail of the hunters, and soon met a deputation of them with an interpreter. The next morning Captain Sumner proceeded to their camp, which was composed of one hundred and eighty men. In his interview with them he found them frank and sensible. They told him that they had been trained to the hunter's life from childhood, and knew no other occupation, and that the buffalo was their only subsistence, and they desired to know whether they would be received as citizens, if they moved within the American lines. The officer told them that he was not authorized to express any opinion on such points, but advised them to write a letter to Washington.

¹ Devil's Lake.

The expedition returned to Traverse des Sioux on the seventh of August, and was surprised at seeing two fine horses, that belonged to the officers of Captain Allen's company, and some mules, among the Indians. The thieves were arrested and sent down to Fort Snelling.

In the spring of 1845, one of Good Road's band of Dahkotahs was killed by Pillagers at Otter Tail Lake. Not long after, a party of Ojibways came to Fort Snelling, and to protect them from the exasperated Dahkotahs, Captain Backus quartered them within the walls.

In the month of March, 1846, Joseph Renville, of Lac qui Parle, whose name one of the counties of the State bears, died. Previous to the ratification of the treaty of 1837, he was, perhaps, the most prominent citizen in Minnesota.¹

¹ Joseph Renville was of mixed descent, and his history forms a link between the past and the present history of Minnesota. His father was a French trader of much reputation. His mother was a Dahkotah, connected with some of the principal men of the Kaposia band. He was born just below the town of St. Paul, about the year 1779, during the war of the American Revolution. At that time, there was probably not a white family residing in the whole of that vast territory that now comprises Northern Illinois, Wisconsin, Iowa, and Minnesota, excepting officers of the British army.

Accustomed to see few European countenances, in sports, habits, and feelings he was a full Dahkotah youth. As often happens, his mother deserted her husband, and went

to live with one of her own blood. The father, noticing the activity of his son's mind, took him to Canada before he was ten years of age, and placed him under the tuition of a priest of Rome. His instructor appears to have been both a kind and good man, and from him he received a slight knowledge of the French language, and the elements of the Christian religion. Before he attained to manhood, he was brought back to the Dahkotah land, and was called to mourn the death of his father.

At that time, there was a British officer by the name of Dickson, who lived in what is now Minnesota, and the head of an English Fur Company. Knowing that young Renville was energetic, he employed him as a "coureur des bois." While

The year that the Dahkotahs ceded the land east of the Mississippi, a Canadian Frenchman, by the name of Parant, the ideal of an Indian whiskey-seller, erected

a mere stripling, he had guided his canoe from the Falls of Pokeguma to the Falls of St. Anthony, and followed the trails from Mendota to the Missouri. He knew by heart the legends of Winona, and Ampato Sapawin, and Hogan-wanke-kin. He had distinguished himself as a brave, and also became identified with the Dahkotahs more fully by following in the footsteps of his father and purchasing a wife of that nation.

In 1797, he wintered, in company with a Mr. Perlier, near Sauk Rapids. The late General Pike was introduced to him at Prairie du Chien, and was conducted by him to the Falls of St. Anthony. This officer was pleased with him, and recommended him for the post of United States Interpreter. In a letter to General Wilkinson, written at Mendota, September ninth, 1805, he says: "I beg leave to recommend for that appointment, a Mr. Joseph Renville, who has served as interpreter for the Sioux last spring at the Illinois, and who has gratuitously and willingly served as my interpreter in all my conferences with the Sioux. He is a man respected by the Indians, and I believe an honest one."

At the breaking out of the last war with Great Britain, Col. Dickson was employed by that government, to hire the warlike tribes of the North-west to fight against the United States. Renville received from him, the appointment and rank

of captain in the British army, and with warriors from the Wapashaw, Kaposia, and other bands of Dahkotahs, marched to the American frontier.

In 1822 he became a member of the Columbia Fur Company. Shortly after, the American Fur Company of New York, of which John Jacob Astor was one of the directors, not wishing any rivals in the trade, purchased their posts, and good-will, and retained the "coureurs des bois." Under this new arrangement, Renville removed to Lac qui Parle, and erected a trading-house, and here he resided until the end of his days.

Living as he had done, for more than a half century among the Dahkotahs, over whom he exercised the most unbounded control, it is not surprising that in his advanced age he sometimes exhibited a domineering disposition. As long as Minnesota exists, he should be known as one given to hospitality. He invariably showed himself to be a friend to the Indian, the traveller, and the missionary. Aware of the improvidence of his mother's race, he used his influence towards the raising of grain. He was instrumental in having the first seed corn planted on the Upper Minnesota. An Indian never left his house hungry, and they delighted to do him honour. He was a friend to the traveller. His conversation was intelligent, and he constantly commu-

a shanty at what is now the principal steamboat landing in St. Paul. Ignorant and overbearing, he loved money more than his soul. Destitute of one eye, and

nicated facts that were worthy of record. His post obtained a reputation among explorers, and their last day's journey to it was generally a quick march, for they felt sure of a warm welcome. His son was the interpreter of Nicollet, that worthy man of science who explored this country in connection with Fremont. This gentlemen, in his report to Congress, pays the following tribute to the father and son:—

"I may stop a while to say, that the residence of the Renville family, for a number of years back, has afforded the only retreat to travellers to be found between St. Peter's and the British posts, a distance of seven hundred miles. The liberal and untiring hospitality dispensed by this respectable family, the great influence exercised by it over the Indians of this country in the maintenance of peace and the protection of travellers, would demand, besides our gratitude, some especial acknowledgment of the United States, and also from the Hudson's Bay Company."

The only traveller that has ever given any testimony opposed to this is Featherstonhaugh, a dyspeptic and growling Englishman, whose book, published in London in 1847, and styled a 'Cance Voyage up the Minnay Sotor,' betrays a filthy imagination. He remarks:—

"On reaching the fort, Renville advanced and saluted me, but not cordially. He was a dark, Indian-

looking person, showing no white blood, short in his stature, with strong features and coarse black hair. * * * * I learnt that Renville entertained a company of stout Indians to the number of fifty, in a skin lodge behind his house, of extraordinary dimensions, whom he calls his braves, or soldiers. To these men he confided various trusts, and occasionally sent them to distant points to transact his business. No doubt he was a very intriguing person, and uncertain in his attachments. Those who knew him intimately, supposed him inclined to the British allegiance although he professes great attachment to the American government, a circumstance, however, which did not prevent him from being under the surveillance of the garrison at Fort Snelling."

He was also a friend to the Missionary of the Cross. Until the year 1834, no minister of the church, made arrangements to devote his life to the spiritual and temporal welfare of the Dakkotahs.

The Rev. T. S. Williamson, M.D., of the Presbytery of Chilicothe, arrived at Fort Snelling in 1834; then returned to the East, and in 1835 came back with assistant missionaries. Renville warmly welcomed him, and rendered him invaluable assistance in the establishment of the missions. Upon the arrival of the missionaries at Lac qui Parle, he provided them with a temporary home. He acted as interpreter, he

the other resembling that of a pig, he was a good representative of Caliban.

In the year 1842, some one writing a letter in his

assisted in translating the Scriptures, and removed many of the prejudices of the Indians against the teachers of the white man's religion. His name appears in connection with several Dahkotchah books. Dr. Watts' second Catechism for children, published in Boston, in 1837, by Crocker & Brewster, was partly translated by him.

In 1839, a volume of extracts from the Old Testament, and a volume containing the Gospel of Mark, was published by Kendell & Henry, Cincinnati, the translation of which was given orally by Mr. Renville, and penned by Dr. Williamson. Crocker & Brewster, in 1842, published Dahkotchah Dowanpi Kin, or Dahkotchah Hymns, many of which were composed by the subject of this sketch. The following tribute to his ability as a translator, appeared in the *Missionary Herald* of 1846, published at Boston:—

"Mr. Renville was a remarkable man, and he was remarkable for the energy with which he pursued such objects as he deemed of primary importance. His power of observing and remembering facts, and also words expressive of simple ideas, was extraordinary. Though in his latter years he could read a little, yet in translating he seldom took a book in his hand, choosing to depend on hearing rather than sight, and I have often had occasion to observe, that after hearing a long and unfamiliar verse read from the Scrip-

tures, he would immediately render it from the French into Dahkotchah, two languages extremely unlike in their idioms and ideas of the words, and repeat it over two or three words at a time, so as to give full opportunity to write it down. He also had a remarkable tact in discovering the aim of a speaker, and conveying the intended impression, when many of the ideas and words were such as had nothing corresponding to them in the minds and language of the addressed. These qualities fitted him for an interpreter, and it was generally admitted he had no equal."

It would be improper to conclude this article without some remarks upon the religious character of Renville. Years before there was a clergyman in Minnesota, he took his Indian wife to Prairie du Chien, and was married in accordance with Christian rites by a minister of the Roman Church. Before he became acquainted with missionaries, he sent for a large folio Bible in the French language, and requested those connected with him in the fur trade to procure for him a clerk who could read it. This Bible was probably the first Bible in Minnesota, and in itself valuable for its antiquity. It was printed at Geneva, in 1588, and had a Latin preface by John Calvin, the great Reformer.

The writer, in 1853, requested Dr. Williamson, of the Dahkotchah Mission, to procure this same copy for the Historical Society. At his soli-

groggery, for the want of a more euphonious name, designated the place as "Pig's Eye," referring to the peculiar appearance of the whiskey-seller. The reply

citation, one of the sons of the late Mr. Renville, brought it to the Mission House at Lac qui Parle, to be forwarded to St. Paul. Before an opportunity occurred, the Mission House, with all of its contents, was consumed by fire.

After the commencement of the mission at Lac qui Parle, his wife was the first full Dakkothah that joined the Church of Christ, of whom we have any record. She was also the first Dakkothah that died in the Christian faith. Before she had ever seen a teacher of the religion of Christ, through the instruction of her husband she had renounced the gods of the Dakkothahs. The following is an extract from a translation of Mr. Renville's account of his wife's death:—"Now, to-day, you seem very much exhausted, and she said 'yes; this day, now God invites me. I am remembering Jesus Christ who suffered for me, and depending on him alone. To-day I shall stand before God, and will ask him for mercy for you, and for all my children, and all my kin-folk."

Afterwards, when all her children and relatives sat round her weeping, she said, "it is holy day, sing and pray." From very early in the morning, she was speaking of God, and telling her husband what to do. Thus she died "when the clock struck two."

Like Nicodemus, one of the rulers of Israel, he loved to inquire in

relation to spiritual things. Of independent mind, he claimed and exercised the right of private judgment in matters of faith.

In 1841, he was chosen and ordained a ruling elder, and from that time, till his death, discharged the duties of his office in a manner acceptable and profitable both to the native members of the church and the mission.

After a sickness of some days, in March, 1846, his strong frame began to give evidence of speedy decay. He was aware he was soon to take "his chamber in the silent halls of death," but he knew "in whom he had believed," and went,

"Not like the quarry slave, at night
Scourged to his dungeon; but sustained and soothed,

Like one who wraps the drapery of his couch
About him, and lies down to pleasant dreams!"

Dr. Williamson thus narrates the death-scene: "The evening before his decease, he asked me what became of the soul immediately after death? I reminded him of our Saviour's words to the thief on the cross, and Paul's desire to depart and be with Christ. He said, 'That is sufficient,' and presently added, 'I have great hope I shall be saved through grace.' Next morning (Sunday) about eight o'clock, I was called to see him. He was so evidently in the agonies of death, I did not think of attempting to do anything for him. After some time, his breathing becoming easier, he was asked if he

to the letter was directed in good faith to "Pig's Eye," and was received in due time.

In 1842, the late Henry Jackson, of Ma'kahto, settled at the same spot, and erected the first store on the height just above the lower landing; and shortly

wished to hear a hymn. He replied, 'Yes.' After it was sung he said, 'It is very good.' As he reclined on the bed, I saw a sweet serenity settling on his countenance, and I thought that his severest struggle was probably past, and so it proved. The clock striking ten, he looked at it and intimated that it was time for us to go to church. As we were about to leave, he extended his withered hand. After we left, he spoke some words of exhortation to his family, then prayed, and before noon calmly and quietly yielded up his spirit."

Sixty-seven years passed by, before he closed his eyes upon the world. The citizens of Kentucky delight in the memory of Daniel Boone; let the citizens of Minnesota not forget Joseph Renville, though he was a "bois brulé."

His descendants are still living among the Dakkotas. The son who bore his name, died on February eighth, 1856, in the neighbourhood of the mission at Payutazee. The Rev. S. R. Riggs, in a communication to the St. Paul Daily Times, remarks:—

"The deceased was about forty-seven years of age, a son of Joseph Renville, who died at Lac qui Parle some years since, and whose memory is identified with the past history of

Minnesota. Inheriting from his father many noble and generous qualities, unfortunately for himself and family, the habits of the Indian trade in which the deceased was educated, were not such as enabled him to gain a comfortable livelihood by labour. After the death of his father, he removed with his family to the Mississippi, and resided for some time at Kaposin, with Little Crow's band, many of whom were his mother's relatives. Soon after the cession of this Minnesota country to the United States, he with a younger brother, and cousin of the same family name, removed up to the neighbourhood of Fort Ridgley. When they attended the payment at Yellow Medicine, he was already far gone in the disease which has just terminated his earthly career. Here, in the house of a younger brother, and with other relations, he with his family found a temporary home, and a place to die. Through the kindness of friends and neighbours, they have not wanted. It has been pleasant to see that former kindnesses received from the family when his father was a prince in wealth among them, have not been entirely forgotten by the Dakkotas, but have been returned now to the son in his sickness."

after, Roberts and Simpson followed, and opened small Indian trading shops. In the year 1846, the site of St. Paul was chiefly occupied by a few shanties, owned by "certain lewd fellows of the baser sort," who sold rum to the soldier and Indian. It was despised by all decent white men, and known to the Dahkotahs by an expression in their tongue, which means, the place where they sell minne-wakan.¹

The chief of the Kaposia band in 1846, was shot by his own brother in a drunken revel, but surviving the wound, and apparently alarmed at the deterioration under the influence of the modern harpies at St. Paul, went to Mr. Bruce, Indian agent, at Fort Snelling, and requested a missionary. The Indian agent in his report to government, says:—

"The chief of the Little Crow's band, who reside below this place (Fort Snelling) about nine miles, in the immediate neighbourhood of the whiskey dealers, has requested to have a school established at his village. He says they are determined to reform, and for the future, will try to do better. I wrote to Doctor Williamson soon after the request was made, desiring him to take charge of the school. He has had charge of the mission school at Lac qui Parle for some years; is well qualified, and is an excellent physician."

In November, 1846, Dr. Williamson came from Lac qui Parle as requested, and became a resident of Kaposia. While disapproving of their practices, he felt a kindly interest in the whites of Pig's Eye, which place was now beginning to be called, after a little log chapel

¹ Supernatural water.

which had been erected by the voyageurs, St. Paul's.¹ Though a missionary among the Dahkotahs, he was the first to take steps to promote the education of the whites and half-breeds of Minnesota. In the year 1847, he wrote to Ex-Governor Slade, President of the National Popular Education Society, in relation to the condition of what has subsequently become the capital of the state.²

¹ St. Paul was then called St. Paul's, because at that time reference was had to the chapel of St. Paul, the designation of the log church.

² The letter of Dr. Williamson gives, probably, the first description of the hamlet of St. Paul as it was in 1847:—

My present residence is on the utmost verge of civilization, in the north-western part of the United States, within a few miles of the principal village of white men in the territory that we suppose will bear the name of Minnesota, which some would render 'clear water,' though strictly it signifies slightly turbid or whitish water.

"The village referred to has grown up within a few years in a romantic situation on a high bluff of the Mississippi, and has been baptized by the Roman Catholics, by the name of St. Paul. They have erected in it a small chapel, and constitute much the larger portion of the inhabitants. The Dahkotahs call it *Ini-ni-ja-ska* (white rock), from the colour of the sandstone which forms the bluff on which the village stands.

This village has five stores, as they call them, at all of which intoxicating drinks constitute a part, and I suppose the principal part, of what they sell. I would suppose the village contains a dozen or twenty families living near enough to send to school. Since I came to this neighbourhood I have had frequent occasion to visit the village, and have been grieved to see so many children growing up entirely ignorant of God, and unable to read his Word, with no one to teach them. Unless your Society can send them a teacher, there seems to be little prospect of their having one for several years. A few days since, I went to the place for the purpose of making inquiries in reference to the prospect of a school. I visited seven families, in which there were twenty-three children of proper age to attend school, and was told of five more in which were thirteen more that it is supposed might attend, making thirty-six in twelve families. I suppose more than half of the parents of these children are unable to read themselves, and care but little about having their children taught. Possibly

In accordance with his request, Miss H. E. Bishop came to his mission-house at Kaposia, and, after a short time, was introduced by him to the citizens of St. Paul. The first school-house in Minnesota besides those connected with the Indian missions, stood on the site of the First Presbyterian Church, and is thus described by the teacher:—

“The school was commenced in a little log hovel, covered with bark, and chinked with mud, previously used as a blacksmith shop. It was a room about ten by twelve feet. On three sides of the interior of this humble log cabin, pegs were driven into the logs, upon which boards were laid for seats. Another seat was made by placing one end of a plank between the cracks of the logs, and the other upon a chair. This was for

the priest might deter some from attending, who might otherwise be able and willing.

“I suppose a good female teacher can do more to promote the cause of education and true religion than a man. The natural politeness of the French (who constitute more than half the population) would cause them to be kind and courteous to a female, even though the priest should seek to cause opposition. I suppose she might have twelve or fifteen scholars to begin with, and if she should have a good talent of winning the affections of children (and one who has not should not come), after a few months she would have as many as she could attend to.

“One woman told me she had four children she wished to send to

school, and that she would give boarding and a room in her house to a good female teacher, for the tuition of her children.

“A teacher for this place should love the Saviour, and for his sake should be willing to forego, not only many of the religious privileges and elegances of New England towns, but some of the neatness also. She should be entirely free from prejudice on account of colour, for among her scholars she might find not only English, French, and Swiss, but Sioux and Chippewas, with some claiming kindred with the African stock.

“A teacher coming should bring books with her sufficient to begin a school, as there is no book store within three hundred miles.”

visitors. A rickety cross-legged table in the centre, and a hen's nest in one corner, completed the furniture."¹

St. Croix county, in the year 1847, was detached from Crawford county, Wisconsin, and reorganized for judicial purposes, and Stillwater made the county seat. In the month of June the United States District Court held its session in the store-room of Mr. John McKusick; Judge Charles Dunn presiding. A large number of lumbermen had been attracted by the pineries in the upper portion of the valley of St. Croix, and Stillwater was looked upon as the centre of the lumbering interest.

The Rev. Mr. Boutwell, feeling that he could be more useful, left the Ojibways, and took up his residence near Stillwater, preaching to the lumbermen at the Falls of St. Croix, Marine Mills, Stillwater, and Cottage Grove. In a letter, speaking of Stillwater, he says, "Here is a little village sprung up like a gourd, but whether it is to perish as soon, God only knows."

For a long time it had been thought expedient to change the location of the Winnebago Indians, from the neutral ground of Iowa, to a point more remote from white men. By the terms of a treaty, made at Washington in October, 1846, they agreed to recede from their possessions, in Iowa, in the year 1848. Hon. Henry M. Rice had selected for them a new home, and with difficulty obtained it from the Ojibways, between the Sauk and Long Prairie, and Crow Wing rivers.

In the spring of 1848 their agent, Mr. J. E. Fletcher, discovered that a large portion of the tribe were desirous of emigrating to the Missouri, and grumbled at the preparations to remove northward. The treaty granted

¹ "Floral Sketches," by Miss H. E. Bishop, p. 87.

twenty thousand dollars to the Indians, to pay the expenses of their removal to their new location, to be paid after they arrived there. As no one was willing to trust Indians, for large amounts, Mr. Rice, and a few others, were obliged to advance the supplies necessary for the support of the tribe.

The difficulty in relation to subsistence being overcome, it was agreed that the tribe should move in two parties, one in canoes and boats up the Mississippi, in charge of Mr. Rice, the other by land, under the direction of Agent Fletcher. When the appointed time came to start, June the sixth, 1848, the Indians dallied, and the agent grew impatient, and, in the hope of hurrying them, had their baggage placed in the wagons, which was as quickly thrown out again by the savages. The agent sent for the troops at Fort Atkinson, and the Indians made ready for battle. The troops remained drawn up in hostile array until dark; the next day an appeal was made to the stomach of the Winnebagoes, always potent: beef was plentifully distributed, and a calm ensued.

The land party now agreed to move, provided they could join the river detachment at Wapashaw Prairie. At Wapashaw they arrived without any trouble, and found Mr. Rice, with his division of the tribe, and the company of volunteers that had accompanied him, waiting for their appearance. Almost the entire nation, with the exception of Little Hill, instead of encamping on the river bank, near the whites, sought the land beneath the bluffs, thus causing a creek and slough to intervene.

Pleased with the appearance of the prairie, where the town of Winona now stands, they purchased it of Wapa-

shaw, the Dahkotchah chief, and expressed their determination not to move a step further. Wapashaw and his band uniting with them, they made war speeches, prepared for battle, and worked themselves into frenzy. Mr. Rice, perceiving that this was a critical juncture, chartered a steamboat that happened to be there, and it was hurried to Fort Snelling.

By request, Captain S. H. Eastman came down with a company of infantry, and a party of Dahkotchahs from the Minnesota river, who came to welcome the Winnebagoes, and say that they would be pleased to have them, in the place of the Ojibways, for their neighbours on the north. The company of volunteers from Crawford county, the United States dragoons from Fort Atkinson, and the infantry from Fort Snelling, and sixty armed teamsters, were now placed under the command of Eastman. The Indians, arrayed on the other side of the slough, numbered about twelve hundred. The next day was appointed for a council, between the Winnebagoes and the Dahkotchahs of the Minnesota river.

The day was one of those beautiful days in June which so charm the resident of Minnesota, and the troops were all drawn out ready for service at a moment's warning; the teamsters, near the wagons, under Mr. Culver, now deceased on the right, the infantry in the centre, with two six-pounders charged with grape; the dragoons on the left. About ten o'clock in the morning, the Indians, chiefly on horseback, painted and decked with all their war ornaments, marched around the head of the slough toward the camp.

A mile from the council ground they halted, and sent forward a deputation to ask "Why the array of glitter-

ing muskets, as they supposed they were coming to council, and not to fight?" Captain Eastman replied, "that he was prepared for either: if they wished to hold a council, they would not be molested." Permission being granted, they rode around the arranged council ground and returned. In a moment the whole cavalcade, twelve abreast, were in motion toward the United States troops; and as the terrific war whoop was sounded, the Americans began to think that they might feel the scalping knife. Everything was made ready for the worst: the cannon were loaded, and soldiers stood by with the lighted matches, waiting for the voice of command.

While the council was proceeding between the Dakotahs and Winnebagoes, an Indian and a soldier met, and were about to fight. Should either party fire, the slaughter would be instantaneous, as both sides knew; and the excitement for a moment was intense. By the timely interposition of Mr. Rice and others, the Indian and soldier were led away, and the danger passed.

During the rest of the day the Indians were in council, but, sustained by Wapashaw, they still remained firm in their determination not to leave *that* prairie. Little Hill, and a small band of Winnebagoes, had never sympathized in the revolt; and at last, Agent Fletcher, taking them on board of a steamboat, carried them up to Fort Snelling, leaving matters at Wapashaw in charge of Mr. Rice.

This sudden movement was a great surprise to the disaffected, and by the efforts of Mr. E. A. Hatch, S. B. Lowry, George Culver and others, they began to waver, and by the time the boat came back seventeen hundred were ready to embark; the remainder retreat-

ing towards the Missouri river or into Wisconsin. Mr. Rice, with a lieutenant and two soldiers, now proceeded to the lodge of Wapashaw, and arresting him, he was sent a prisoner to Fort Snelling.

About the first of July, the Winnebagoes began to move again; but on their route, those who had charge of the Indians were much annoyed by creatures that were destitute of the instincts of manhood, selling liquor to them. As a precaution against further difficulty, orders were given to destroy all the whiskey that was discovered on the line of march. About the first of August they arrived at Watab in their new country, on the west side of the Mississippi, above St. Cloud.¹

¹ For the facts concerning the removal of George Culver, of St. Paul, and to the removal, I am indebted to the manuscript kindly furnished me by Mr. Henry M. Rice.

CHAPTER XXII.

THREE years elapsed from the time that the Territory of Minnesota was proposed in Congress to the final passage of the organic act. On the sixth of August, 1846, an act was passed by Congress authorizing the citizens of Wisconsin Territory to frame a constitution, and form a state government. The act fixed the St. Louis river to the rapids, from thence south to the St. Croix, and thence down that river to its junction with the Mississippi, as the western boundary.

On the twenty-third of December, 1846, the delegate from Wisconsin, Morgan L. Martin, introduced a bill in Congress for the organization of a territory of Minnesota. This bill made its western boundary the Sioux and Red River of the North. On the third of March, 1847, permission was granted to Wisconsin to change her boundary, so that the western limit would proceed due south from the first rapids of the St. Louis river, and fifteen miles east of the most easterly point of Lake St. Croix, thence to the Mississippi.

A number in the constitutional convention of Wisconsin were anxious that Rum river should be a part of her western boundary, while citizens of the valley of St. Croix were desirous that the Chippeway river

itory
pas-
846,
izens
and
Louis
roix,
the

egate
ill in
inne-
Sioux
arch,
ange
ceed
river,
Lake

Wis-
part
alley
river



WILLIAM H. RICE
GOVERNOR OF MINNESOTA

should be the limit of Wisconsin. The citizens of Wisconsin Territory, in the valley of the St. Croix, and about Fort Snelling, wished to be included in the projected new territory, and on the twenty-eighth of March, 1848, a memorial signed by H. H. Sibley, Henry M. Rice, Franklin Steele, William R. Marshall and others, was presented to Congress, remonstrating against the proposition before the convention to make Rum river a portion of the boundary line of the contemplated state of Wisconsin. The petitioners remark :—

“Your memorialists conceive it to be the intention of your honourable bodies so to divide the present territory of Wisconsin as to form two states nearly equal in size as well as other respects. A line drawn due south from Shagwamigan Bay, on Lake Superior, to the intersection of the main Chippeway river, and from thence down the middle of said stream to its debouchure into the Mississippi, would seem to your memorialists a very proper and equitable division, which, while it would secure to Wisconsin a portion of the Lake Superior shore, would also afford to Minnesota some countervailing advantages. But if the northern line should be changed, as suggested by the convention, Minnesota would not have a single point on the Mississippi below the Falls of St. Anthony, which is the limit of steamboat navigation. This alone, to the apprehension of your memorialists, would be a good and sufficient reason why the mouth of Rum river should not be the boundary, as that stream pours its waters into the Mississippi nearly twenty miles above the Falls. Besides this, the Chippeway and St. Croix valleys are closely connected in geographical position with the Upper Mississippi, while they are widely separated from the settled parts

of Wisconsin, not only by hundreds of miles of mostly waste and barren lands, which must remain uncultivated for ages, but equally so by a diversity of interests and character in the population."

On the twenty-ninth of May, 1848, the act to admit Wisconsin changed their boundary line to the present, and as first defined in the enabling act of 1846. After the bill of Mr. Martin was introduced into the House of Representatives in 1846 it was referred to the Committee on Territories, of which Mr. Douglas was chairman. On the twentieth of January, 1847, he reported in favour of the proposed territory with the name of Itasca. On the seventeenth of February, before the bill passed the House, a discussion arose in relation to the proposed names. Mr. Winthrop of Massachusetts proposed Chippeway as a substitute, alleging that this tribe was the principal in the proposed territory, which was not correct. Mr. J. Thomson of Mississippi disliked all Indian names, and hoped that the territory would be called Jackson. Mr. Houston of Delaware thought that there ought to be one territory named after the "Father of his country," and proposed Washington. All of the names proposed were rejected, and the name in the original bill inserted. On the last day of the session, March third, the bill was called up in the Senate and laid on the table.

When Wisconsin became a state the query arose whether the old territorial government did not continue in force west of the St. Croix river. The first meeting on the subject of claiming territorial privileges was held in the building at St. Paul, known as Jackson's store, near the corner of Bench and Jackson streets, on the bluff. This meeting was held in July, and a convention


ostly
ated
and

admit
sent,
After
house
Com-
chair-
orted
ne of
e the
ion to
usetts
t this
which
i dis-
ritory
aware
d after
ngton.
name
of the
in the

y arose
ontinue
meeting
as held
s store,
on the
vention



FRANKLIN STEELE.



was proposed to consider their position. The first public meeting¹ was held at Stillwater on August fourth, and Messrs. Steele and Sibley were the only persons present from the west side of the Mississippi. This meeting issued a call for a general convention to take steps to secure an early territorial organization, to assemble on the twenty-sixth of the month at the same place. Sixty-two delegates answered the call, and to the convention a letter² was presented from Mr. Catlin, who

¹ Among those present, were W. D. Phillips, J. W. Bass, A. Larpen-
teur, J. McBoal, and others from St.
Paul.

² "MADISON, August 22, 1848.
Hon. Wm. Holcombe:

"Dear Sir: I take the liberty to write you briefly for the purpose of ascertaining what the citizens of the present Territory of Wisconsin desire in relation to the organization of a territorial government. Congress adjourned on the fourteenth instant, without taking any steps to organize the Territory of Minnesota, or of amending the act of 1836, organizing Wisconsin, so that the present government could be successfully continued.

"I have given Mr. Bowron, by whom I send this, a copy of Mr. Buchanan's opinion, by which he gives it as his opinion that the laws of Wisconsin are in force in your territory; and if the laws are in force, I think it is equally clear that the officers necessary to carry out those laws are still in office. After the organization of the State of Michigan, but before her admission, Gen. G. W. Jones was elected by

the Territory of Michigan (now State of Wisconsin), and was allowed to take his seat.

"It is my opinion that if your people were to elect a delegate this fall, he would be allowed to take his seat in December, and then a government might be fully organized; and unless a delegate is elected and sent on, I do not believe a government will be organized for several years. You are aware of the difficulty which has prevented the organization of Oregon for two years past; and the same difficulty will prevent the organization of Minnesota. If Mr Tweedy were to resign, (and he would if requested), I do not see anything to prevent my issuing a proclamation for an election to fill the vacancy, as the acting governor; but I should not like to do so unless the people would act under it, and hold the election.

"If a delegate was elected by you in violation of law, Congress never would inquire into the legality of the election.

"It is the opinion of almost all this way that the government of the Territory of Wisconsin still continues, although it is nearly inopera-

claimed to be acting governor, giving his opinion that the Wisconsin territorial organization was still in force. The meeting also appointed Mr. Sibley to visit Washington and represent their views; but the Hon. John H. Tweedy having resigned his office of delegate to Congress on September eighteenth, 1848, Mr. Catlin, who had made Stillwater a temporary residence, on the ninth of October issued a proclamation ordering a special election at Stillwater on the thirtieth, to fill the vacancy occasioned by the resignation. At this election Henry H. Sibley was elected as delegate of the citizens of the remaining portion of Wisconsin Territory. His credentials were presented to the House of Representatives, and the committee to whom the matter was referred presented a majority and minority report; but the resolution introduced by the majority passed, and Mr. Sibley took his seat as a delegate from Wisconsin Territory on the fifteenth of January, 1849.

Mr. H. M. Rice, and other gentlemen, visited Washington during the winter, and, uniting with Mr. Sibley, used all their energies to obtain the organization of a new territory.

On the third of March, 1849, a bill was passed organizing the Territory of Minnesota,¹ whose boundary

tive, for want of a court and legislature.

"I write in haste, and have not time to state further the reasons which lead me to the conclusion that the territorial government is still in being; but you can confer with Mr. Bowron, who, I believe, is in possession of the views and opinions entertained here on the subject.

"I shall be pleased to hear from you at your earliest convenience.

"Yours very respectfully,

"JOHN CATLIN."

¹ Boundaries of the Territory of Minnesota:—

"Beginning in the Mississippi river, at the point where the line of forty-three degrees and thirty minutes of north latitude crosses the

ion that
in force.
t Wash-
n. John
egate to
Catlin,
nce, on
ordering
, to fill
At this
e of the
rritory.
Repre-
ter was
rt; but
ed, and
sconsin

Wash-
Sibley,
on of a

sed or-
ndary

ear from
ence.

TLIN."
rritory of

ssissippi
e line of
irty mi-
sses the



HENRY M. RICE.

UNITED STATES SENATOR
BY APPOINTMENT OF THE STATE UNTIL



on the west extended to the Missouri river. At the time of the passage of the bill, organizing the Territory of Minnesota, the region was little more than a wilderness. The west bank of the Mississippi, from the Iowa line to Lake Itasca, was unceded by the Indians.

At Wapashaw was a trading-post in charge of Alexis Bailly, of whom mention has been made, and here also resided the ancient voyageur, of fourscore years, A. Rocque. At the foot of Lake Pepin was a store-house kept by Mr. F. Richards. On the west shore of the lake lived the metric Wells, whose wife was a *bois brulé*—a daughter of the deceased trader, Duncan Graham. The two unfinished buildings of stone, on the beautiful bank opposite the renowned Maiden's Rock, and the surrounding skin lodges of his wife's relatives and friends, presented a rude but picturesque scene. Above the lake was a cluster of bark wigwams, the Dahkotchah village of Raymneechea, now Red Wing, at which was a Presbyterian mission-house. The next settlement was Kaposia, also an Indian village, and the residence of a Presbyterian missionary, the Rev. T. S. Williamson, M. D.

same, thence running due west on said line, which is the northern boundary of the State of Iowa, to the north-west corner of the said State of Iowa, thence southerly along the western boundary of said State to the point where said boundary strikes the Missouri river, thence up the middle of the main channel of the Missouri river, to the mouth of White Earth river, thence up the middle of the main channel of the White Earth river to the boundary line between the possessions of the

United States and Great Britain; thence east and south of east along the boundary line between the possessions of the United States and Great Britain, to Lake Superior; thence in a straight line to the northernmost point of the State of Wisconsin in Lake Superior; thence along the western boundary line of said State of Wisconsin, to the Mississippi river; thence down the main channel of said river to the place of beginning."

On the east side of the Mississippi, the first settlement, at the mouth of the St. Croix, was Point Douglas, then, as now, a small hamlet. At Red Rock, the site of a former Methodist mission station, there were a few farmers. St. Paul was just emerging from a collection of Indian whiskey shops, and birch-roofed cabins of half-breed voyageurs. Here and there a frame tenement was erected; and, under the auspices of the Hon. H. M. Rice, who had obtained an interest in the town, some warehouses were being constructed, and the foundations of the American House were laid. In 1849, the population had increased to two hundred and fifty or three hundred inhabitants, for rumours had gone abroad that it might be mentioned in the act, creating the territory, as the capital.

More than a month after the adjournment of Congress, just at eve, on the ninth of April, amid terrific peals of thunder and torrents of rain, the weekly steam-packet, the first to force its way through the icy barrier of Lake Pepin, rounded the rocky point, whistling loud and long, as if the bearer of glad tidings. Before she was safely moored to the landing, the shouts of the excited villagers announced that there was a Territory of Minnesota, and that St. Paul was the seat of government. Every successive steamboat arrival poured out on the landing men big with hope, and anxious to do something to mould the future of the new state.

Nine days after the news of the existence of the Territory of Minnesota was received, there arrived James M. Goodhue with press, types, and printing apparatus. A graduate of Amherst College, and a lawyer by profession, he wielded a sharp pen, and wrote editorials, which, more than anything else, perhaps, induced immi-

first settle-
ment Douglas,
Rock, the site
were a few
a collection
of cabins of
frame tene-
of the Hon.
in the town,
and the four-
In 1849, the
and fifty or
gone abroad
ting the ter-

ment of Con-
amid terrific
weekly steam-
the icy barrier
whistling loud

Before she
ts of the ex-
Territory of
t of govern-
poured out
xious to do
state.

e of the Ter-
rived James
g apparatus.
wyer by pro-
te editorials,
duced immi-



ARTHUR W. WAMPE

STAFF REPORTER, PHOENIX, AZ.

1848-1850

1000 N. 1ST AVENUE, PHOENIX, AZ.

gr
the
eig
" F

the
to
pro
com
nes
H.

F
the
mer
Mir
The
Rar

T
deli
only

' B
David
liam
appe
Bass
house
Myri
and

gration. Though a man of some glaring faults, one of the counties properly bears his name. On the twenty-eighth of April, he issued the first number of the "Pioneer."¹

On the twenty-seventh of May, Alexander Ramsey, the governor, and family arrived at St. Paul, but, owing to the crowded state of the public-houses, immediately proceeded in the steamer to the establishment of the fur company known as Mendota, at the junction of the Minnesota and Mississippi, and became the guest of the Hon. H. H. Sibley.

For several weeks there resided, at the confluence of these rivers, four individuals who, more than any other men, have been identified with the public interests of Minnesota, and given the state its present character. Their names are attached to the thriving counties of Ramsey, Rice, Sibley, and Steele.

"As unto the bow, the cord is,
So unto the man is the woman,
Though she bends him, she obeys him,
Though she draws him, yet she follows,
Useless each without the other;"

Therefore we venture, fully aware of the extreme delicacy of the undertaking, to attempt a portrait, not only of these citizens, but of those who are their wives,

¹ By advertisements in its columns, John J. Dewey, as doctor; Miss Bishop as school teacher; and Rev. E. David Lambert, deceased, and William D. Phillips, of Washington City, D. Neill, as a resident clergyman; appear as the only lawyers; J. W. W. H. Nobles, and D. C. Taylor, as blacksmiths; John R. Irvine, as plasterer; C. P. Lull, as house builder; Myrick, Simpson, Fuller & Brother, B. W. Brunson, surveyor, and David Olmsted, as traders;

and who must always be considered as among the prominent early settlers.

Alexander Ramsey is still living in Saint Paul and was born near the city of Harrisburg, Pennsylvania. Blessed with worthy and industrious parents, he was not trained to habits of idleness. From an early period, he betrayed a fondness for reading, and amid difficulties which would have deterred many, he persevered until he succeeded in entering Lafayette College, at Easton, Pennsylvania. Circumstances were such that he remained but a brief period. A correspondent of the Public Ledger, of Philadelphia, under date of April fourth, 1849, thus writes:—

“By untiring industry and perseverance, he struggled through the study of law, and was admitted to the bar of Dauphin county. The first public office ever held by him, was that of Secretary of the Harrison Electoral College of 1840. A month afterward, in January, 1841, he was elected Clerk of the House of Representatives of Pennsylvania. In 1843, he was nominated by the Whig Conference as a candidate for Congress, to represent the district, embracing the counties of Dauphin, Lebanon, and Schuylkill. He was elected by a decisive majority; and in Harrisburg, his place of residence, which before had given a Democratic majority, there was a large vote in his favour. His course in Congress was marked rather by a practical business devotion to his duties, than by any effort at oratorical display. He was nominated and re-elected for a second term; and in 1846, declined in favour of another. He is social and good-humoured, but cool, cautious, shrewd, and persevering. He is a man of very large perceptive powers, and of much grasp of intellect; altogether what might

the pro-


aul and
ylvania.

he was
y period,
fficulties
red until
e. Easton,
at he re-
t of the
of April

struggled
o the bar
ever held
Electoral
ary, 1841,
sentatives
ed by the
to repre-
Dauphin,
a decisive
residence,
rity, there
a Congress
evotion to
play. He
m; and in
social and
and perse-
ve powers,
hat might



Mrs. Elizabeth Cady Stanton



be termed a man of a good deal of force of character. He speaks well, not eloquently; but to the point, quite as fluently in German as in English." No longer

"In the land of the Dakotahs,
Lives the arrowmaker's daughter,
Minnehaha, Laughing Water,
Handsomest of all the women;"

Yet the first governor of the territory appears to have received from some one, as good advice as Old Nokomis gave to Hiawatha:—

"Bring not here an idle maiden,
Bring not here a useless woman,
Hands unskilful, feet unwilling,
Bring a wife with nimble fingers,
Heart and hand that move together,
Feet that run on willing errands."

His wife is Anna E., the daughter of Hon. Mr. Jenks, of Newtown, a former member of Congress from Bucks county, Pennsylvania. At the time of his marriage in 1845, she was eighteen years of age. Accompanying her husband to Minnesota, when it was chiefly occupied by savages, removed from the associations of her childhood, she with great cheerfulness adapted herself to her new position. Queenly and attractive in appearance, she well fulfilled the duties of a governor's wife. Affable, open-hearted, and well informed, she immediately became a favourite, not only with "those in authority," but also with the plain frontiersman. Domestic in her tastes, she is best appreciated by those who know her most intimately.

Henry Hastings Sibley was born in Detroit, in 1812. His father was a native of Massachusetts, and one of

the early settlers of Michigan, having been a member of the first Legislative Assembly of the North-west Territory, which met at Cincinnati. Subsequently he was delegate to Congress, and Judge of the Supreme Court of Michigan. His mother was a native of Rhode Island, who removed with her parents at an early age to Ohio. Educated at the celebrated Moravian School at Bethlehem, and in the city of Philadelphia, she was refined and accomplished, and trained her children well.

When the subject of this sketch was eighteen years of age, he became a clerk of Mr. Stewart, a gentleman of probity and intelligence, who had charge of the depôt of the American Fur Company at Mackinaw. In the year 1834, when but twenty-two years of age, Mr. Sibley commenced his residence at Mendota, as agent of the American Fur Company's establishment. After this company failed in 1842, the inventory was purchased by P. Chouteau, Jr., and Co., of St. Louis, and Mr. Sibley continued the business until he became a delegate to Congress in 1848-49, which post he held for several years, and faithfully discharged its duties. After a long delay, in 1858 was declared by the board of canvassers the governor of the state.

Mr. Sibley's wife was a native of Pennsylvania, and the sister of Mr. Franklin Steele. Married at an early age, she also gracefully accommodated herself to the novelty of frontier life, although, living immediately opposite to Fort Snelling, she found some congenial society among the families of the officers. Sprightly in disposition, and devoted to her children, her venerable mother and her husband her death was a great loss.

Henry M. Rice, was the first to represent the state in the Senate of the United States, is a native of

¹ Died May 21, 1869.

member
st Ter-
he was
Court
Island,
o Ohio.
Bethle-
refined


n years
ntleman
of the
aw. In
age, Mr.
as agent
. After
was pur-
ouis, and
became a
he held
s duties.
he board

nia, and
an early
lf to the
ately op-
al society
n disposi-
e mother

esent the
native of



Mrs. Mary P. [Name]



Vermont, although his life, from youth, has been passed in the far West. With much foresight, and quick in execution, he has always been prominent in developing the resources of the state he represents. The following sketch, published a few years ago, gives the views of one of Mr. Rice's friends:—

“ He settled here when there were no white men in the territory, except Indian traders, missionaries, and soldiers; and during his long residence, has been noted as the promoter of every enterprise tending to develop the hidden wealth of Minnesota, and attract hither immigration from other portions of the country. Two years ago, he was elected to Congress by an overwhelming vote; and then commenced a series of labours on his part which will make him long remembered in the territory as the most efficient of representatives. The pre-emption system he caused to be extended to unsurveyed lands; the military reserves opened to actual settlers; land offices to be established; post routes opened out and offices established; millions of acres of lands to be purchased from Indians, and thrown open to settlers; and thousands of dollars to be appropriated to the construction of government roads. Nor was this all: legislation for the benefit of individuals entitled to it, was secured, and no exertion ever spared, in Congress and out of it, at the executive departments or elsewhere, that would benefit the territory. The heavy immigration of the past two years is as strong proof as could be desired that Minnesota is regarded as the chosen spot of the West, either for immigrants seeking to establish themselves, or capitalists desiring investments; and for much of this heavy immigration, we cannot help thinking our territory is indebted to the late delegate;

the beneficial legislation he procured for us, rendered Minnesota indeed a land of promise.

“Mr. Rice possesses in a great degree the qualities necessary to make a good delegate. His winning manners secure him hosts of friends, and enable him to acquire great influence; his business habits, industry, and perseverance, insure the accomplishment of whatever he undertakes, while his perfect knowledge of the wants of the territory, prevents his efforts from being misdirected. His political opinions are those of a National Democrat—coinciding with those of the president and heads of departments, a majority of the Senate, and a respectable and united minority in the House—which will successfully combat a divided majority.”

In the year 1849 Mr. Rice was married to Miss Matilda Whitall, whose family reside in the vicinity of Richmond, Virginia. Youthful, graceful in bearing, and with warm impulses, her houses in Washington and St. Paul have always been an agreeable resort to her husband's friends. With a disposition to be identified with whatever will promote the interests of her husband, she proves a valuable wife as well as attentive mother.

Franklin Steele was a native of Chester county, Pennsylvania, and, when a youth, was advised by Andrew Jackson, late President of the United States, to identify himself with the West. John H. Stevens, Esq., of Glencoe, formerly a clerk of Mr. Steele's, in a lecture before Hennepin County Lyceum, says:—“The day he landed at Fort Snelling, the Indians had concluded a treaty with the whites, by which the St. Croix Falls were ceded to the latter. Mr. Steele went over; liked the place much, made a claim, hired a large crew of men, put Calvin A. Tuttle, Esq., now of St. Anthony,

ed

ies
un-
to
ry,
at-
the
ing
Na-
lent
ate,
e—

Miss
y of
and
l St.
hus-
with
and,
ther.
Penn-
drew
ntify
, of
ecture
y he
uded
Falls
liked
ew of
hony,



MISS MARY A. BROWN



at their head, and commenced in earnest to build mills. Upon being appointed sutler to the army at Fort Snelling, he disposed of the St. Croix property, and became interested on the east side of St. Anthony's Falls. He has continued to make this county his home ever since his first arrival in the territory. Mr. Steele has been a good friend to Hennepin, and as most of the citizens came here poor, they never had to ask Mr. Steele a second time for a favour. Fortune has favoured him, and while many a family has reason to be thankful for his generosity and kindness, he has constantly made money." On the tenth of September, 1880, he died.

Mrs. Franklin Steele was born in, Maryland, and was a Miss Barney, a relative of the naval officer whose name is associated with the glory of our marine. Commanding in person, and well educated, she had been much admired in society. In January, 1881, she died.

About the last of May, 1849, the Dahkotahs of the Kaposia band, just below St. Paul, performed one of their peculiar ceremonies. A short distance from their lodges they formed an elliptical enclosure with willow bushes stuck in the ground. In the centre was placed a large buffalo fish on some green fern, and a cat-fish on a bunch of dry grass. A small arbour was placed over the fish. At one end of the enclosure was a tēēpēē, in which were men singing Hah-yay, Hah-yay, Hoh, Hoh, Hoh, Hoh-ah. Soon six men and three boys issued with bent bodies and long, dishevelled hair, who moved around the enclosure, keeping their faces as much as possible in the direction of the fishes. Then a tall man, of threescore years, painted entirely black, appeared with a small hoop in each hand, walking "on all fours," and howling like a bear. Entering within the enclosure of

willow branches, he moved around as if scenting something. While thus occupied, two more made their appearance smeared all over with white clay, one representing a grizzly bear, the other, with a tail suspended from his breech cloth, and body bent, represented a wolf. The other Indians danced and sang for two or three hours, while these men as beasts prowled around the fishes, pawing, snuffing at them, and then retreating. At last one of the bears crept up to one of the fish, and, after much growling, bit off a piece, and went round the ellipse chewing. The other bear then bit the remaining fish. These signals caused all the dancers to follow, and flesh, fins, bones, and entrails were all devoured without being touched by the hands. The sacred men also prayed to the spirits of the fish, and the object of the feast, was supposed to be, to induce a change of weather.

On the first of June, Governor Ramsey, by proclamation, declared the territory duly organized, with the following officers: Alexander Ramsey, of Pennsylvania, Governor; C. K. Smith, of Ohio, Secretary; A. Goodrich, of Tennessee, Chief Justice; D. Cooper, of Pennsylvania, and B. B. Meeker, of Kentucky, Associate Judges; Joshua L. Taylor, Marshal; H. L. Moss, Attorney of the United States.¹

¹*A Proclamation, by Alexander Ramsey, Governor of the Territory of Minnesota.*

TO ALL WHOM IT MAY CONCERN.

Whereas by an act of the Congress of the United States of America, entitled "*An act to establish the Territorial Government of Minnesota.*" approved March third, 1849, a true copy whereof is hereto annexed,

a government was erected over all the country described in said act to be called "The Territory of Minnesota;" and whereas the following named officers have been duly appointed and commissioned under the said act as officers of said government, viz:

Alexander Ramsey, Governor of said Territory, and Commander-in-

r
e-
d
a
or
id
g.
d,
he
ng
w,
red
en
of
of

na-
fol-
nia,
pod-
nn-
iate
At-


er all
act to
inne-
wing
y ap-
ander
overn-

or of
der-in



Laura V. Dea

W. H. B. & Co. 107 N. 3rd St. Phila.



On the eleventh of June, a second proclamation was issued, dividing the territory into three temporary judicial districts. The first comprised the county of St. Croix; the county of La Pointe, and the region north and west of the Mississippi, and north of the Minnesota, and of a line running due west from the headwaters of the Minnesota to the Missouri river, constituted the second; and the country west of the Mississippi, and south of the Minnesota, formed the third district. Judge Goodrich was assigned to the first, Meeker to the second, and Cooper to the third. A court was ordered to be held at Stillwater on the second Monday, at the Falls of St. Anthony on the third, and at Mendota on the fourth Monday of August.

On the sixth of June, Major Wood left Fort Snelling, charged with the duty of making a military examination of the country in the vicinity of Pembina, in view of establishing a military post there. Captain Pope, of the topographical engineers, accompanied the expedition, and his report, published by Congress, is valuable

Chief of the Militia thereof, and Superintendent of Indian affairs therein,

Charles K. Smith, Secretary of said territory,

Aaron Goodrich, Chief Justice, and David Cooper and Bradley B. Meeker, Associate Justices of the Supreme Court of said territory, and to act as Judges of the District Court of said territory,

Joshua L. Taylor, Marshal of the United States for said territory,

Henry L. Mo., Attorney of the United States for said territory,

And said officers having respec-

tively assumed the duties of their said offices according to law, said territorial government is declared to be organized and established, and all persons are enjoined to obey, conform to, and respect the laws thereof accordingly.

Given under my hand, and the seal of said Territory, this [SEAL.] first day of June, A. D. 1849, and of the Independence of the United States of America the seventy-third.

By the Governor, ALEX. RAMSEY.
CHAS. K. SMITH, Secretary.

in information, concerning the adaptation of the Red River valley for agricultural purposes.

Until the twenty-sixth of June, Governor Ramsey and family had been guests of Hon. H. H. Sibley, at Mendota. On the afternoon of that day they arrived at St. Paul, in a birch-bark canoe, and became permanent residents at the capital. The mansion first occupied as a gubernatorial mansion, is the small frame building, on Third, between Robert and Jackson streets, subsequently known as the New England House.

A few days after, the Hon. H. M. Rice and family moved from Mendota to St. Paul, and occupied the house he had erected on St. Anthony street, near the corner of Market.

On the first of July, a land office was established at Stillwater, and A. Van Vorhees, after a few weeks, became the register.

The anniversary of our National Independence, was celebrated in a becoming manner at the capital. The place selected for the address, was a grove that stood on the sites of the City Hall and the Baldwin School Building.

In pursuance of a requirement in the organic act, the sheriff of St. Croix was ordered to take a census of all inhabitants.¹

¹ The result was as follows :—

Names of Places.	Males.	Females.	Total.
Stillwater,	455	154	609
Lake St. Croix,	129	82	211
Marine Mills,	142	31	173
St. Paul,	540	300	840
Little Canada and St. Anthony,	352	219	571
Crow Wing and Long Prairie,	235	115	350
Osakis Rapids,	92	41	133
Falls of St. Croix,	15	1	16

On the seventh of July, a proclamation was issued, dividing the territory into seven council districts, and ordering an election to be held on the first day of August, for one delegate to represent the people in the House of Representatives of the United States, for nine councillors, and eighteen representatives to constitute the Legislative Assembly of Minnesota.

Shortly after his arrival, Governor Ramsey recognised a new hereditary chief of the Wahk-pay-koo-tay band of Dahkotahs, named Wa-min-di-yu-ka-pi, by investing him with a sword and a soldier's medal. He was a fine looking youth, and a few weeks after this honour he and seventeen others were slaughtered in broad daylight, by a party of Indians they met near the headwaters of the Des Moines river. The Dahkotahs took four scalps, and the citizens of St. Paul, during the quiet nights of that summer, could hear the noise of the scalp dance at Kaposia.

Names of Places.	Males.	Females.	Total.
Snake River,	58	24	82
La Pointe County,	12	10	22
Crow Wing,	103	71	174
Big Stone Lake and Lao qui Parle,	33	35	68
Little Rock,	20	15	35
Prairieville,	9	13	22
Oak Grove,	14	9	23
Black Dog Village,	7	11	18
Crow Wing, east side,	35	35	70
Mendota,	72	50	122
Red Wing Village,	20	13	33
Wabeshaw and Root River,	78	36	114
Fort Snelling,	26	12	38
Soldiers and women and children in forts,	267	50	317
Pembina,	295	342	637
Missouri River,	49	37	86
	<hr/>	<hr/>	<hr/>
	3067	1713	4680

During the latter part of July, a band of Sisseton Dakotahs, near Big Stone Lake, proceeded to a buffalo hunt. Unsuccessful, they were obliged to eat their dogs and tipsinna.¹ One day they were startled by a horse-man galloping across the plain in the direction of their camp. On his approach, they saw he was a Red River half-breed, who had formerly lived in their country. He had come to tell them that the Ojibways were in the neighbourhood, and contemplated an attack. The Dakotahs had just hid their women and children in holes, and covered them with brush-wood, when the enemy came in sight. A few of the bravest Dakotahs went out to meet the foe, and the fight commenced near a rivulet, in the valley of the Cheyenne. The leader, after fighting bravely, found himself surrounded by the Ojibways, who had concealed themselves in the grass. While in the act of raising his head to draw the stopper from his powder-horn, he was shot through the brain. His little son, not ten years of age, seeing his father fall, rushed to the corpse, and after clasping it, he lay by its side, and fired at the enemy until aid came from

¹ The Tipsinna, or Dakotah turnip, grows only in the high and dry prairie. It seeks the high points and gravelly hills, where it continues to grow in size from year to year, increasing with every summer that passes over it. The root is roundish or oval, and of various sizes, according to its age. It has a thick, hard rind, which the Dakotah usually remove with their teeth. During the months of June and July, when the top can be easily discovered in the grass, the Indians of the Upper Minnesota depend, very much, for their subsist-

once on the tipsinna. They eat it both raw and cooked. This root has lately acquired a European reputation. Mr. Lamare Picot, of France has, within a few years past, introduced it into his native country, and the Savans of Paris, it is said, have given it the name of "Picotiana." It has been supposed that this dry prairie root might yet take an important place among the vegetables which are cultivated for the support of human life; but this expectation will probably end in disappointment.

the Dahkotah camp, and his corpse was cared for by friends. After skirmishing till dusk, the Ojibways retreated with three killed. The Dahkotahs lost the same number.¹

In this month the Hon. H. M. Rice despatched a boat laden with Indian goods from the Falls of St. Anthony to Crow Wing, which was towed by horses after the manner of a canal boat.

The election on the first of August, passed off with little excitement, Hon. H. H. Sibley being elected delegate to Congress without opposition.² David Lambert, on what might, perhaps, be termed the old settlers' ticket, was defeated in St. Paul, by James McBoal. The latter, on the night of the election, was honoured with a ride through town on the axle and fore-wheels of an old wagon, which was drawn by his admiring, but somewhat undisciplined friends.

J. L. Taylor having declined the office of United States Marshal;³ A. M. Mitchell, of Ohio, a graduate of

¹ Communication in Minnesota Pioneer, September 19, 1849.

² The vote in St. Paul was:—

Delegate to Congress,	H. H. Sibley,	188
Councillors,	W. H. Forbes,	187
“	J. McBoal,	98
“	<i>D. Lambert</i> ,	91
House of Representatives,	B. Brunson,	168
“	P. K. Johnson,	104
“	H. Jackson,	165
“	J. J. Dewey,	171
“	<i>J. R. Brown</i> ,	84
“	<i>A. G. Fuller</i> ,	24

Unsuccessful in *Italics*.

³ The following exhibits the result of the first census, along with the vote cast for the Delegate to Congress on the first August, 1849, arranged under the counties into which the territory was subsequently divided by the first Legislature:—

West Point, and colonel of a regiment of Ohio volunteers in Mexico, was appointed, and arrived at the capital early in August.

There were three papers published in the territory soon after its organization. The first was the *Pioneer*,¹ issued on April twenty-eighth, 1849, under most discouraging circumstances. It was at first the intention of the witty and talented editor to have called his paper "The Epistle of St. Paul." About the same time there was issued, in Cincinnati, under the auspices of the late Dr. A. Randall, of California, the first number of the *Register*. The second number of the paper was printed at St. Paul, in July, and the office was on St. Anthony, between Washington and Market Streets. About the first of June, James Hughes, now of Hudson, Wisconsin, arrived with a press and materials, and established the *Minnesota Chronicle*. After an existence of a few weeks these papers were discontinued; and, in their place, was

Co. Seats.	Counties.	Males.	Females.	Vote for Del.
St. Paul, .	Ramsey,	976	564	273
Stillwater, .	Washington,	821	291	213
Sauk Rapids, .	Benton,	249	108	18
Mendota, .	Dahkotah,	301	167	75
	Wahnatah,	344	182	70
Wabashaw, .	Wabushaw,	246	84	33
Pembina, .	Pembina,	295	342	—
	Itasca,	21	9	—
	Mankato,	—	—	—
		<hr/>	<hr/>	<hr/>
		3253	1687	682
		1687		

Total population, June 30, 1849, 4940

¹ The press used in printing the "Pioneer" is said to have been the first ever used north of Missouri, and west of the Mississippi. It was purchased in Cincinnati in 1836, and first used in printing the *Du-ruque Visitor*, published by John King.

issued the "Chronicle and Register," edited by Nathaniel McLean and John P. Owens.

The first courts, pursuant to proclamation of the governor, were held in the month of August. At Stillwater, the court was organized on the thirteenth of the month, Judge Goodrich presiding, and Judge Cooper, by courtesy, sitting on the bench. On the twentieth, the second judicial district held a court. The room used was the old government mill at Minneapolis. The presiding judge was B. B. Meeker; the foreman of the grand jury, Franklin Steele. On the last Monday of the month, the court for the third judicial district was organized in the large stone warehouse of the fur company at Mendota. The presiding judge was David Cooper. Governor Ramsey sat on the right, and Judge Goodrich on the left. Hon. H. H. Sibley was the foreman of the grand jury. As some of the jurors could not speak the English language, W. H. Forbes acted as interpreter. The charge of Judge Cooper was lucid, scholarly, and dignified. At the request of the grand jury it was afterwards published.

R. G. Murphey, the United States' agent for the Dakotahs, used commendable diligence during this year in checking the whiskey traffic, and in inducing the Indians to renew their temperance pledges. Under the influence of a vile class of whiskey sellers that infested the neighbourhood of what is now the capital of Minnesota, the Dakotahs, a few years before this, were a nation of drunkards. Men would travel hundreds of miles to the "place where they sell Minne-wakan," as they designated St. Paul, to traffic for a keg of whiskey. The editor of the Dakotah Friend says:—

"Twelve years ago they bade fair soon to die, all to-

olun-
capi-

ritory
neer,
t dis-
ention
paper
re was
to Dr.
Regis-
ted at
chony,
at the
consin,
ed the
weeks
ce, was

ote for Del.

273

213

18

75

70

33

—

—

—

—

—

682

in 1836,
the Du-
by John

gether, in one drunken jumble. They must be drunk—they could hardly live if they were not drunk. Many of them seemed as uneasy when sober as a fish does when on land. At some of the villages they were drunk months together. There was no end to it. They would have whiskey. They would give guns, blankets, pork, lard, flour, corn, coffee, sugar, horses, furs, traps, anything for whiskey. It was made to drink—it was good—it was wakan. They drank it—they bit off each other's noses—broke each other's ribs and heads—they knifed each other. They killed one another with guns, knives, hatchets, clubs, fire-brands—they fell into the fire and water, and were burned to death and drowned—they froze to death, and committed suicide so frequently that, for a time, the death of an Indian, in some of the ways mentioned, was but little thought of by themselves or others. Some of the earlier settlers of St. Paul and Pig's Eye remember something about these matters. Their eyes saw sights which are not exhibited now-a-days."

The reform was commenced through the influence of the missionaries, Mr. Sibley, and Mr. Murphey's predecessor.

On one occasion Agent Murphey met a Sissetoan Dahkotah, a few miles above Mendota, returning home with a supply of "fire water." A wagon happening to pass at the time, he secured the fellow, and returned with him in the vehicle toward Fort Snelling; but, in passing a wooded ravine, the Indian, a most active and athletic man, succeeded, by a desperate exertion, in leaping from the wagon, and, dashing into the woods, made his escape. During the summer a steamer landed in the night at Raymneecha (Red Wing), and a

son of one of the chiefs, told his father that the band were obtaining whiskey at the boat. The chief was indignant, and, awaking the Indian farmer, he went to the landing, and told the crew that he would cut the boat loose unless they immediately removed.

On Monday, the third of September, the first Legislative Assembly convened in the "Central House," a building which answered the double purpose, of capitol and hotel. On the first floor of the main building was the secretary's office and Representative chamber, and in the second story was the library and Council chamber. As the flag was run up the staff in front of the house, a number of Indians sat on a rocky bluff in the vicinity, and gazed at what to them was a novel, and perhaps saddening scene; for if the tide of emigration sweeps in from the Pacific as it has from the Atlantic coast, they must diminish.

The legislature having organized, elected the following permanent officers: David Olmsted, President of Council; Joseph R. Brown, Secretary; H. A. Lambert, Assistant. In the House of Representatives, Joseph W. Furber was elected Speaker; W. D. Phillips, Clerk; L. B. Wait, Assistant.

On Tuesday afternoon, both houses assembled in the

¹ Councillors.	No. of District.	Residence.	Age.	Place of Nativity.
James S. Norris, . . .	1 .	Cottage Grove, . . .	38	Maine.
Samuel Burkleo, . . .	2 .	Stillwater,	45	Delaware.
William H. Forbes, . . .	3 .	St. Paul,	38	Montreal, C.
James McC. Boal, . . .	3 .	"	38	Pennsylvania.
David B. Loomis, . . .	4 .	Marine Mills, . . .	32	Connecticut.
John Rollins,	5 .	Falls of St. Anthony, . . .	41	Maine.
David Olmsted,	6 .	Long Prairie, . . .	27	Vermont.
William Sturgos, . . .	6 .	Elk River,	28	Up. Canada.
Martin McLeod,	7 .	Lac qui Parle, . . .	36	Montreal, C

dining hall of the hotel, and after prayer was offered by Rev. E. D. Neill, Governor Ramsey delivered his message. The message was ably written, and its perusal afforded satisfaction at home and abroad.

The members of the first legislature were generally acquainted with each other previous to their election, and there was but little formality manifested in their proceedings. A child of one of the members having died, the House of Representatives adjourned to attend the little one's funeral.²

¹ Representatives.	No. of District.	Residence.	Age.	Place of Nativity.
Joseph W. Furber, . . .	1 .	Cottage Grove, . . .	36	N. H.
James Wells	1 .	Lake Pepin,	46	N. Jersey.
M. S. Wilkinson,	2 .	Stillwater,	30	New York.
Sylvanus Trask,	2 .	"	—	"
Merion Black,	2 .	"	—	Ohio.
Benjamin W. Brunson, . .	3 .	St. Paul,	25	Michigan.
Henry Jackson,	3 .	"	42	Virginia.
John J. Dewey,	3 .	"	—	New York.
Parsons K. Johnson, . . .	3 .	"	—	Vermont.
Henry F. Setzer,	4 .	Snake River,	—	Missouri.
William R. Marshall, . . .	5 .	Falls of St. Anthony, .	25	
William Dugas,	5 .	Little Canada, . . .	37	L. Canada.
Jeremiah Russell,	6 .	Crow Wing,	—	
L. A. Babcock,	6 .	Sauk Rapids,	29	Vermont.
Thomas A. Holmes,	6 .	"	44	Pennsylvania.
Allen Morrison,	6 .			
Alexis Bailly,	7 .	Mendota,	50	Michigan.
Gideon H. Pond,	7 .	Oak Grove,	39	Connecticut.

² Extract from the Journal of the House, October fourth, 1849:—
Mr. Wilkinson offered the following:—

"Whereas, by the sudden and mysterious dispensation of Providence, one of our brother members of this house, has been painfully bereaved by the death of a beloved member of his family, and feeling a

deep sympathy for our worthy brother in his bereavment, therefore
Resolved, That when this house adjourn, that it adjourn until tomorrow morning at ten o'clock, and that the members be requested by the speaker to attend the funeral of the daughter of the Hon. B. W. Brunson, at one o'clock."

The first session of the legislature adjourned on the first of November. Among other proceedings of interest, was the creation of the following counties: Itasca, Waubashaw, Dahkotch, Wahnahtah, Mahkahto, Pembina, Washington, Ramsey, and Benton. The three latter counties comprised the country that up to that time had been ceded by the Indians on the east side of the Mississippi. Stillwater was declared the county seat of Washington; St. Paul, of Ramsey; "and the seat of justice of the county of Benton, was to be within one-quarter of a mile of a point on the east side of the Mississippi, directly opposite the mouth of Sauk river."

The day of elections after the year 1849, was appointed to be on the first of September.

A warm interest was manifested in the common school system, and an able report on the subject was made to the Council by the Hon. M. McLeod, chairman of the committee.

A joint resolution was passed, ordering a slab of the red pipe stone to be forwarded to the Washington Monument Association.¹

¹ Mr. McLeod submitted the following communication from the Hon. Henry H. Sibley, which

On motion of Mr. McLeod, was ordered to be read and entered on the minutes of the council:—

MENDOTA, Sept. 11, 1849.

To the Honourable, the Legislative Council of Minnesota Territory:

The undersigned having seen a notice in the public journals some time since, signed by the general agent of the Washington Monument

Association, to the effect that a portion of rock from each state, would be received to be used in the construction of the monument, has caused to be procured from the quarry, about two hundred miles distant, a specimen of the Red or Pipe stone, which is peculiar to our territory, to be proffered for that purpose. Believing it to be meet and proper that Minnesota should not be backward in her contribution to a work which is intended to perpetuate the memory of the "Father

The stone for ages has been used by the Dahkotahs and other tribes for the manufacture of pipes, and is esteemed "wakan." In the State Cabinet of Albany there is a very ancient pipe of this material, which was obtained in the Seneca country, and the tradition is that it was taken from the Dahkotahs.

Charlevoix, in his History of New France, speaking of the pipe of peace, says: "It is ordinarily made of a species of red marble, very easily worked, and found beyond the Mississippi among the Aaionez (Ioways)." Le Sueur speaks of the Yanktons, as the village of the Dahkotahs at the Red Stone-quarry. It is asserted that in days gone by hostile nations used to assemble at this quarry, and obtain the material for pipes without mo-

of his Country," and that the offering should be that of the constituted authorities of the territory, rather than the act of a private individual, I have hereby the honour to present the specimen of rock to your honourable body, for your acceptance, to be disposed of in such manner as your wisdom may suggest.

The slab is about two and a half feet in length, and a little over one and a half in breadth, and two inches in thickness. In the last particular it does not meet the requirements of the Association; but, apart from the impracticability of transporting a huge mass of stone, weighing nearly, if not quite, half a ton, if of the dimensions stated, to so remote a point as Washington City, it is known that the strata of pipe stone rarely, if ever, exceed three inches in thickness. In length and breadth, it is believed, the specimen will come up

to the standard, and can be so used as to face a solid block of granite or other material, and thus answer the proposed end.

In conclusion, I would beg leave to state, that a late geological work of high authority, by Dr. Jackson, designates this formation as *Cullinite*, upon the erroneous supposition that Mr. George Catlin was the first white man who had ever visited that region; whereas, it is notorious that many whites had been there and examined the quarry long before he came to the country. This designation is therefore clearly improper and unjust. The Sioux term for the stone is *Eyanskah*, by which, I conceive, it should be known and classified.

I have the honour to be,

Very respectfully,

Your obedient servant,

H. H. SIBLEY.

lestation. Whether facts will sustain the tradition may be doubtful.

The first canto of the "Song of Hiawatha" gives an impressive picture of the conclave of natives at "the great Red Pipe Stone Quarry."

Nicollet, in his admirable report, remarks: "This red pipe stone, not more interesting to the Indian than it is to the man of science, by its unique character, deserves a particular description. In the quarry of it which I had opened, the thickness of the bed is one foot and a half, the upper portion of which separates in thin slabs, whilst the lower ones are more compact. As a mineralogical species it may be described as follows: compact; structure, slaty; receiving a dull polish; having a red streak; colour, blood red, with dots of a fainter shade of the same colour; fracture, rough; sextile, fat, somewhat greasy; hardness, not yielding to the nail

1 "Down the rivers, o'er the prairies,
Came the warriors of the nations,
Came the Delawares and Mohawks,
Came the Choctaws and Camanches,
Came the Shoshonies and Blackfeet,
Came the Pawnees and Omahaws,
Came the Mandans and Dacotahs,
Came the Huron and Ojibways,
All the warriors drawn together,
By the signal of the Peace-Pipe,
To the mountains of the prairie,
To the great Red Pipe Stone Quarry.

* * * * *
Gitche Manito, the mighty,
The creator of the nations,
Looked upon them with compassion,
With paternal love and pity;

* * * * *
Spoke to them with voice majestic
As the sound of far off waters,

* * * * *
O my children! my poor children!
Listen to the words of wisdom,
Listen to the words of warning,
From the lips of the Great Spirit,
From the Master of Life, who made you;
I have given you lands to hunt in,

I have given you streams to fish in,
I have given you bear and bison,
I have given you roe and reindeer,
I have given you brant and beaver,
Filling the marshes full of wild fowl,
Filled the rivers full of fishes;
Why then are you not contented?
Why then will you hunt each other?

I am weary of your quarrels,
Weary of your wars and bloodshed,
Weary of your prayers for vengeance,
Of your wranglings and dissensions;
All your strength is in your union,
All your danger is in discord;
Therefore be at peace henceforward,
And as brothers live together,
Bathe now in the stream before you,
Wash the war paint from your faces,
Wash the blood stains from your fingers,
Bury your war clubs and your weapons,
Break the red stone from this quarry,
Mould and make it into peace-pipes,
Take the reeds that grow beside you,
Deck them with your brightest feathers,
Smoke the calumet together,
And as brothers live henceforward!"

not scratched by selenite, but easily by calcareous spar; specific gravity, 2.90. The acids have no action upon it; before the blow-pipe it is infusible, *per se*; but with borax gives a green glass."

The committee on seal recommended as a device an Indian family, with lodge and canoe, encamped, a single white man visiting them, and receiving from them the calumet of peace. The report was accepted, and the committee discharged. During the following winter, Governor Ramsey and the delegate to Congress devised at Washington the territorial seal. The design was: Falls of St. Anthony in the distance; an emigrant ploughing the land on the borders of the Indian country, full of hope, and looking forward to the possession of the hunting-grounds beyond. An Indian, amazed at the sight of the plough, and fleeing on horseback towards the setting sun.

The motto of the Earl of Dunraven, "*Quæ sursum volo videre*," "I wish to see what is above," was most appropriately selected by Mr. Sibley, then delegate in Congress, but by the blunder of an engraver it appeared on the Territorial seal "*Quo sursum velo videre*," which no scholar could translate. At length was substituted "*L'Etoile du Nord*," "Star of the North," while the device of the *setting sun* remained, and this is objectionable, as Maine had already placed the North Star on her escutcheon, with the motto "*Dirigo*," "I guide." Perhaps some future Legislature may direct the first motto to be restored, and correctly engraved.

The wife of Captain S. Eastman, who was formerly in command of Fort Snelling, a lady of fine literary qualifications, who, with her husband, has done more than any one to illustrate Dakotah-land and Dakko-

tah-life, prepared a poem on the "Seal of Minnesota," about the time it was designed.¹

When the Territory of Minnesota was organized, the Indian title had been extinguished of but a small portion of the country. The ceded region was chiefly east of the Mississippi, being bounded on the north by a line extending east from the mouth of the Crow Wing river to the western boundary line of Wisconsin. The lands above were occupied by the Ojibways.

It therefore seemed very desirable to make room for the rushing emigration to procure the right of occupancy to the lands in possession of the Dakotahs west

Give way, give way, young warrior,
Thou and thy steed give way—
Rest not, though lingers on the hills
The red sun's parting ray.
The rocky bluff and prairie land
The white man claims them now,
The symbols of his course are here,
The rifle, axe, and plough.

Not thine, the waters bright whose laugh
Is ringing in thy ear;
Not thine the otter and the lynx,
The wolf and timid deer.
The forest trees, the fairy ring,
The sacred isle and mound
Have passed into another's hands—
Another claimant found.

Give way, give way, young warrior—
Our title would you seek?
Tis "the rich against the poor,
And the strong against the weak."
We need thy noble rivers,
Thy prairies green and wide,
And thy dark and frowning forests
That skirt the valley's side.

The red man's course is onward—
Nor stayed his footsteps be,
Till by his rugged hunting ground
Beats the relentless sea!
We claim his noble heritage,
And Minnesota's land
Must pass with all its untold wealth
To the white man's grasping hand.

Give way, give way, young warrior,
Thy father's bones may rest
No longer here, where earth has clasped
Them, closely to her breast—
Here, were thy fiercest battles fought—
Here, through the valleys rung
The voices of the victors brave,
As they their triumph sang.

Here, too, with long and braided hair,
Thy maidens in the dance
Rivalled the wild deer's fleetest step.
The wild deer's brightest glance,
And here they gathered oft at eve
From aged lips to hear
How flowed the warrior's heart's best blood,
How fell the maiden's tear.

Give way—I know a thousand ties
Most lovingly must cling,
I know a gush of sorrow deep
Such memories must bring.
Thou and thy noble race from earth
Must soon be passed away,
As echoes die upon the hills,
Or darkness follows day.

Yet hear me still, young warrior,
Thou and thy steed give way—
Rest not, though lingers on the hills
The red sun's parting ray.
The rocky bluff and prairie land
The white man claims them now,
The symbols of his course are here—
The rifle, axe, and plough.

of the Mississippi, and in the valley of the Minnesota. Governor Ramsey and Ex-Governor Chambers of Iowa were appointed Commissioners to treat with the Dakkotas. They repaired to Mendota during the session of the legislature; but in consequence of the absence of many Indians on their fall hunt, and other circumstances, they did not wholly comply with their instructions. They however made a treaty for the purchase of what is known as the half-breed tract of Lake Pepin.

Previous to the session of the legislature, there had been no organization of any political party in the territory. On the evening of September twenty-fourth, a Democratic caucus was held at the house of H. M. Rice, at St. Paul, on St. Anthony near Market street, and it was determined to call a mass meeting of Democrats. On October twentieth,¹ the first party convention assembled in the ball-room of the American House. Henry Jackson was Chairman, pro tem., and as permanent officers were chosen James S. Norris, President; John A. Ford, S. Trask, W. Dugas, H. N. Setzer, James Wells, John Rollins, and A. Morrison, Vice-Presidents; B. W. Lott, A. Larpenteur, H. A. Lambert, and John Morgan, Secretaries. The Minnesota Pioneer was de-

¹ " At a Democratic caucus held at the house of Henry M. Rice, on Monday evening, September twenty-fourth, 1849, the undersigned were appointed a committee to call a Mass Meeting of the Democracy of the Territory of Minnesota.

" Believing that the safety and integrity of our party, and the permanent interests of our infant territory, demand that the party lines be henceforth drawn, we extend a cordial invitation to our Democratic brethren

in all parts of the territory, to assemble in mass meeting at St. Paul, on Saturday, the twentieth day of October, to take measures to secure a permanent and thorough organization.

W. D. PHILLIPS, 3d Dist.

JOHN ROLLINS, 5th "

J. S. NORRIS, 1st "

S. TRASK, 2d "

H. N. SETZER, 4th "

T. A. HOLMES, 6th " "

clared to be the organ of the party, and from that period there was manifest a different spirit in the conduct of public affairs.

On Friday evening, David Lambert, Esq., who had been prominent in the meetings that led to the organization of the territory, under the influence of that mania, which hurries so many of our public men to the grave, jumped from a steamer, on which he was returning from Galena, and was drowned.¹

During the session of the legislature, considerable discussion arose in relation to the right of the territory, to expend the twenty thousand dollars appropriated in the organic act for a capitol, at the temporary seat of government. Joseph R. Brown, desiring information, wrote to the secretary of the treasury, who decided that the money could only be appropriated at the permanent seat of government.²

¹ His friend, the editor of the Pioneer, in his paper of November eighth says:

"Mr. Lambert was about thirty years of age, was prosperous in business, and acknowledged to be a man of superior abilities. He had suffered some wounds in his domestic relations, which made him misanthropic, reckless, and miserable. We should characterize him as a man of very remarkable conversational talent, and when he devoted himself to literary pursuits he was considered a very promising writer. Mr. L. graduated at Washington (Trinity) College, Hartford, Ct. He published a newspaper at Little Rock, Ark., and, afterwards published the Wisconsin Inquirer at Madison."

² TREASURY DEPARTMENT,

Oct. 30, 1849.

Sir:—Your letter of the eleventh inst., is received, inquiring whether "the twenty thousand dollars appropriated for the erection of public buildings in Minnesota can be expended previous to the location of the permanent seat of government by a vote of the people?"

It is provided by the thirteenth section of the act to establish territorial government of Minnesota, approved third of March, 1849, that the Governor and Legislative Assembly shall, at such time as they shall see proper, prescribe by law, the manner of locating the permanent seat of government of said territory by a vote of the people. "And the

On the fourth Monday of November, the elections for the officers of the new counties took place.¹

In the month of November, the first meeting in relation to the establishment of public schools, was held in the small school-house that stood on St. Anthony street, near the First Presbyterian Church. Previous to this, the English schools, in the white settlements, had chiefly been taught by teachers who had been sent out by the National Society of Popular Education: Misses Bishop and Scofield having taught at St. Paul, Miss A. Hosford² at Stillwater, and Miss Backus at St. Anthony.

sum of twenty thousand dollars out of any money in the treasury not otherwise appropriated, is hereby appropriated and granted to said Territory of Minnesota, to be applied by the Governor and Legislative Assembly to the erection of suitable public buildings at the seat of government."

In view of the antecedent, and the object of this appropriation, the Department cannot doubt that the public buildings in question, can

only be erected at the permanent seat of government, located as prescribed. Of course the reply to your inquiry must be, that nothing can be expended from this appropriation until after the location shall be duly made.

Very respectfully,

Your obedient servant,

W. M. MEREDITH,

Secretary of the Treasury.

JOSEPH R. BROWN,

St. Paul, M. T.

¹ The vote in Ramsey county was as follows:—

		St. Anthony.	St. Paul.	Total.
Register,	Day,	39	172	211
"	Phillips,	30	69	99
Sheriff,	Lull,	17	172	189
"	Irvine,	33	60	93
"	Brisette,	19	2	21
Treasurer,	Simpson,	69	240	309
Commissioners,	Roberts,	57	202	259
"	Godfrey,	19	123	142
"	Gervais,	31	167	198
"	Banfill,	37	70	107
"	Russell,	54	108	162
Judge of Probate,	Lambert,	34	149	183
"	Lott,	33	93	126

² Mrs. H. L. Moss.

In the month of December, the St. Anthony Library Association, which had been incorporated by the legislature, commenced a series of lectures. The introductory was delivered by the Rev. Mr. Neill, and part of it was published, as a supplement, in the annals of the Historical Society for 1850. Among other lecturers, were the Rev. Mr. Gear, Chaplain of Fort Snelling, and Wm. R. Marshall, Esq. The association was the first institution of the kind, excepting the Historical Society, in Minnesota; and had a small library of valuable standard works.

for
la-
in
et,
ais,
fly
the
op
os-

ment
pre-
y to
ning
opri-
shall

h,
bury.

otal.
211
99
189
93
21
309
259
142
198
107
162
183
126

CHAPTER XXIII.

By the active exertions of the secretary of the territory, C. K. Smith, Esq., the Historical Society of Minnesota¹ was incorporated at the first session of the legis-

¹ The Chronicle and Register of January fifth, 1850, has the following editorial:—

“The first public exercises of the Minnesota Historical Society, took place at the Methodist Church, St. Paul, on the first inst., and passed off highly creditably to all concerned. The day was pleasant, and the attendance large. At the appointed hour,—the President and both Vice-Presidents of the society being absent; on motion of Hon. C. K. Smith, Hon. Chief Justice Goodrich was called to the chair. The same gentleman then moved that a committee, consisting of Messrs. Parsons K. Johnson, John A. Wakefield, and B. W. Brunson, be appointed to wait upon the Orator of the day, Rev. Mr. Neill, and inform him that the audience was in waiting to hear his address.

“Mr. Neill was shortly conducted to the pulpit; and after an eloquent and appropriate prayer by the Rev.

Mr. Parsons, and music by the band, he proceeded to deliver his discourse upon the early French Missionaries and voyageurs into Minnesota. It was a highly creditable production; and we hope the society will provide for its publication at an early day. In truthfulness to history—candour and liberality of sentiment—and strength, and beauty of composition, it commended itself to all present.

“After some brief remarks by Rev. Mr. Hobart, upon the objects and ends of history, the ceremonies were concluded with a prayer by that gentleman. The audience dispersed highly delighted with all that occurred.

“The occasion owed much of its interest to the presence of the famed ‘Sixth Infantry Band,’ now stationed at Fort Snelling. They ‘discoursed most eloquent music’ at appropriate intervals throughout the exercises. We have never heard a band anywhere that appeared more

lature. The opening annual address was delivered in the Methodist church at St. Paul, on the first of January, 1850.

At this early period the Minnesota Pioneer issued a Carrier's New Year's Address, which was amusing doggerel. The reference to the future greatness and ignoble origin of the capital of Minnesota is as follows:—

The cities on this river must be three,
Two that are built and one that is to be.
One, is the mart of all the tropics yield;
The cane, the orange, and the cotton-field;
And sends her ships abroad and boasts
Her trade extended to a thousand coasts;
The *other*, central for the temperate zone,
Carries the stores that on the plains are grown;
A place where steamboats from all quarters,
range,
To meet and speculate, as 'twere on 'change.
The *third will be*, where rivers confluent flow
From the wide spreading north through plains
of snow;
The mart of all that boundless forests give
To make mankind more comfortably live,
The land of manufacturing industry,


The workshop of the nation it shall be.
Propelled by this wide stream, you'll see
A thousand factories at St. Anthony;
And the St. Croix a hundred mills shall drive,
And all the smiling villages shall thrive;
But then my town—remember that high bench
With cabins scattered over it, of French?
A man named Henry Jackson's living there,
Also a man—why every one knows L. Robair:
Below Fort Snelling, seven miles or so,
And three above the village of Old Crow?
Pig's Eye? Yes; Pig's Eye! That's the spot!
A very funny name; isn't not?
Pig's Eye's the spot, to plant my city on,
To be remembered by, when I am gone.
Pig's Eye, converted thou shalt be, like Saul:
Thy name henceforth shall be St. Paul.

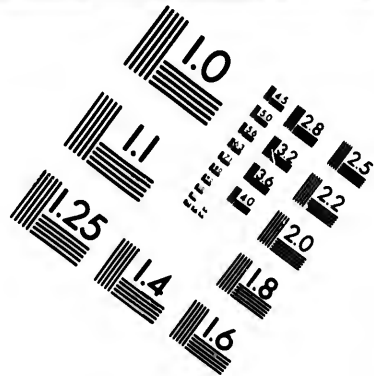
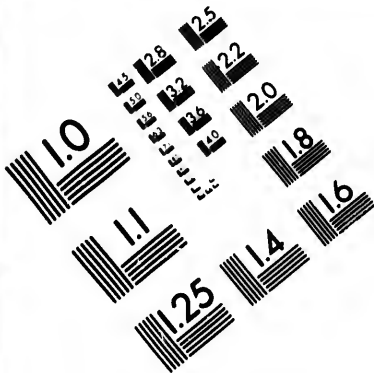
On the evening of New Year's day, at Fort Snelling, there was an assemblage which is only seen on the outposts of civilization. In one of the stone edifices belonging to the United States there resided an unassuming gentleman of integrity who had dwelt in Minnesota since the year 1819, and for many years had been in the employ of the government. In youth he had been a member of the Columbia Fur Company, and conforming to the habits of traders, had purchased a Dakotah wife who was wholly ignorant of the English

complete masters of their profession, and the celebrated Styermarkich not excepted.


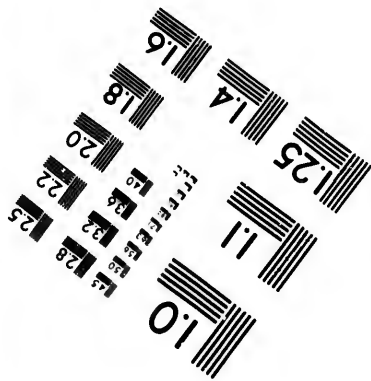
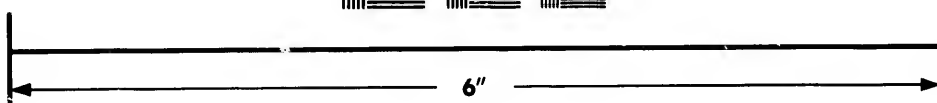
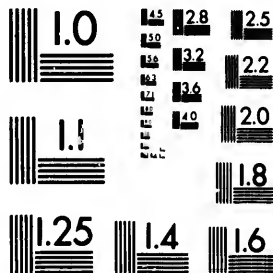
"The Society has made a most auspicious commencement. Let it

be carried forward energetically, and its good results will be felt and appreciated by generations that will occupy our place centuries to come."





**IMAGE EVALUATION
TEST TARGET (MT-3)**



**Photographic
Sciences
Corporation**

23 WEST MAIN STREET
WEBSTER, N.Y. 14580
(716) 872-4503

2.5 2.8
3.2 3.6
4.0 4.5
5.0 5.6
6.3 7.1
8.0 9.0

10
11
12.5
15
18
20

language. As a family of children gathered around him he recognised the relation of husband and father, and conscientiously discharged his duties as a parent. His daughter at a proper age was sent to a boarding-school of some celebrity, and on the night referred to was married to an intelligent young American farmer. Among the guests present were the officers of the garrison in full uniform, with their wives, the United States Agent for the Dakotahs, and family, the bois brulés of the neighbourhood, and the Indian relatives of the mother. The mother did not make her appearance, but, as the minister proceeded with the ceremony, the Dakotah relatives, wrapped in their blankets, gathered in the hall and looked in through the door.

The marriage feast was worthy of the occasion. In consequence of the numbers, the officers and those of European extraction partook first; then the bois brulés of Ojibway and Dakotah descent; and, finally, the native Americans, who did ample justice to the plentiful supply spread before them.

The union has been blessed, and the bride, now a mother, in the fear of God, is training up her little ones, who bid fair to be useful and industrious citizens.

Until the close of the year 1849 the only roadway in winter to the settlements of Wisconsin and Iowa was the ice of the Mississippi. Late in December, after five weeks' work, a road was marked out from Prairie du Chien to Hudson, Wisconsin, and the hauling of supplies by land was commenced. The mail service¹ during the

¹ Proposals for carrying mail in Minnesota, 1850:—
 By Lake St. Croix, Nelson's Landing, La Cross, Wis., and Lansing;
 From St. Paul at 6 A. M., once a week, Monday: To Prairie du Chien by 6 P. M. next Sunday, 270 miles;

year 1850 was very meagre. The first murder case was brought before Judge Cooper, at the February term of the court, at Stillwater.

On the afternoon of the twelfth of September, a number of boys were playing on the bluff in St. Paul, near the corner of St. Anthony and Franklin streets, opposite the stone block, now occupied by the carpet rooms of O. King. One of the number, Isaiah McMillan, seeing another, by the name of Heman Snow, approaching with a press-board before his face, said he would shoot him, and taking aim with a gun, he had in his hands, fired. The shot entered the right eye and left cheek of Snow, who was a lad about twelve years of age, and after a few hours he expired. The counsel for the prosecution were Messrs. Bishop and Wilkinson, and for the defendant Messrs. Ames and Moss. From the testimony adduced, it was not clear that there was malice prepense, and the jury brought in a verdict of manslaughter, with a recommendation that the court would inflict the least possible penalty under the law. The boy was sentenced to one year's imprisonment. As there was no prison in which to confine him, he was sent up to Fort Snelling, and subsisted at the expense of the soldiers, and by permission of the colonel, was

And back between 6 A. M. Monday and 6 P. M. next Sunday.	of departure and arrival, will be considered.
Proposals for more frequent supply will be considered.	From St. Paul at 6 A. M., once a week, Monday ;
From St. Paul at 6 A. M., once a week, Monday ;	By Stillwater and Marine Mills ;
To Fort Snelling by 8 A. M., 6 miles ;	To Falls of St. Croix by 12 M. next day, 49 miles ;
And back between 10 A. M. and 12 M.	And back between 2 P. M. Tuesday and 6 P. M. next day ;
Proposals for more frequent supply, stating the number of trips, times	With one additional weekly trip from St. Paul to Stillwater.

occasionally allowed to make himself useful by sawing wood.

In the month of April, there was a renewal of hostilities between the Dahkotahs and Ojibways, on lands that had been ceded to the United States. A war prophet at Red Wing, dreamed that he ought to raise a war party. Announcing the fact, a number expressed their willingness to go on such an expedition. Several from the Kaposia village also joined the party, under the leadership of a worthless Indian, who had been confined in the guard-house at Fort Snelling, the year previous, for scalping his wife.

Passing up the valley of the St. Croix, a few miles above Stillwater, the party discovered on the snow the marks of a keg and foot-prints. These told them that a man and woman of the Ojibways had been to some whiskey dealer's, and were returning. Following their trail, they found on Apple river, about twenty miles from Stillwater, a band of Ojibways encamped in one lodge. Waiting till daybreak of Wednesday, April second, the Dahkotahs commenced firing on the unsuspecting inmates, some of whom were drinking from the contents of the whiskey keg. The camp was composed of fifteen, and all were murdered and scalped, with the exception of a lad, who was made a captive.

On Thursday, the victors came to Stillwater, and danced the scalp dance around the captive boy, in the heat of excitement, striking him in the face with the scarcely cold and reeking scalps of his relatives. The child was then taken to Kaposia, and adopted by the chief. Governor Ramsey immediately took measures to send the boy to his friends. At a conference held at the governor's mansion, the boy was delivered up, and

on being led out to the kitchen, by a little son of the governor, since deceased, to receive refreshments, he cried bitterly, seemingly more alarmed at being left with the whites than he had been while a captive at Kaposia.

From the first of April the waters of the Mississippi began to rise, and on the thirteenth, the lower floor of the warehouse, once occupied by William Constans, at the foot of Jackson street, St. Paul, was submerged. Taking advantage of the freshet, the steamboat Anthony Wayne, for a purse of two hundred dollars, ventured through the swift current above Fort Snelling, and reached the Falls of St. Anthony. The boat left the fort after dinner, with Governor Ramsey and other guests, also the band of the sixth regiment on board, and reached the falls between three and four o'clock in the afternoon. The whole town, men, women, and children, lined the shore as the boat approached, and welcomed this first arrival, with shouts and waving handkerchiefs.

On the afternoon of May fifteenth, there might have been seen, hurrying through the streets of St. Paul, a number of naked and painted braves of the Kaposia band of Dahkotahs, ornamented with all the attire of war, and panting for the scalp of their enemies. A few hours before, the youthful and warlike head chief of the Ojibways, "Hole in the Day," having secreted his canoe in the retired gorge which leads to the cave in the upper suburbs, with two or three associates had crossed the river, and, almost in sight of the citizens of the town, had attacked a small party of Dahkotahs, and murdered and scalped one man. On the receipt of the news, Governor Ramsey granted a parole to the thirteen Dahkotahs confined in Fort Snelling, for participating

in the Apple river massacre. On the morning of the sixteenth of May, the first Protestant church edifice completed in the white settlements, a small frame building, built for the Presbyterian Church, at St. Paul, was destroyed by fire, it being the first conflagration that had occurred since the organization of the territory.

One of the most interesting events of the year 1850, was the Indian council, at Fort Snelling. Governor Ramsey had sent runners to the different bands of the Ojibways and Dahkotahs, to meet him at the fort, for the purpose of endeavouring to adjust their difficulties. We give the account of the proceedings, as reported in the *Minnesota Pioneer*:—

“Tuesday morning, June eleventh, was one of the sweetest days of the month. By nine o'clock in the morning, a large concourse of persons had assembled at Fort Snelling, from various quarters, and especially from St. Paul, to witness the council. Fort Snelling is at the extreme angle of a high table land, between the Mississippi and the St. Peter's—a beautiful elevated plain, covered with grass as far as the eye can extend. Near the bank of the Mississippi, and distant from the fort a few hundred yards, are the stables of the garrison, and on the open space between the garrison and the stables were the encampments of the Chippewas, and there was the council ground. Captain Monroe was present with a small detachment of infantry, and a few troops were ready for service in the fort, as well as artillery. The Chippewas were lying about their tents, seeming quite contented, laughing, talking, playing together, and some gambling in various ways. There seemed nothing surly or stoical in their countenances. A message was at length sent by the governor to notify

the Sioux that they would be expected in half an hour, if at all.

“At length they made their appearance a mile distant, upon a brow of the hill across the St. Peter's. The few infantry present, on the approach of the Sioux, were extended in an open line, nearly from the Fort to the stables, so as to form a separation between the Chippewas in their rear and the advancing band of the Sioux, numbering perhaps three hundred, a large portion on horseback, armed and painted, who by this time were rushing up on the plateau, screaming and whooping horribly, themselves loaded with jingling arms and ornaments, and their horses with bells on, the whole of them rushing on at full speed and making a feint as if they would pass around the stable, turn the right flank of the infantry, and attack the Chippewas; but they were only showing off; having, in fact, all due respect for those ugly cast iron orators of Uncle Sam's. The line of Chippewas remained where it was at the time of the grand entree (for we can compare it to nothing it so much resembled as a grand entree into a stupendous circus), they continuing to dance and shout, and brandish their weapons as if aching for an onslaught. Among them, conspicuous as Achilles in the battle of Troy, stood the young Pillager chief, Sitting-in-a-row, standing six and a half feet in his moccasins, well proportioned, and weighing two hundred and twenty pounds, who takes his name, perhaps, from the fact that he is equal to a man or two beside himself. The Sioux soon fell back and formed a line; they discharged their pieces in a scattering fire along the line. The Chippewa line returned their salute; after which Uncle Sam replied by the mouth of one of his cast iron orators.

who were so persuasive in Mexico. The representation of a white flag then appearing between the two opposing lines, the Chippewas first and next the Sioux, marched away and stacked their arms. Then returning, the two lines advanced until they reached the file of infantry which separated them, when the chiefs and braves met at the centre between the lines, and, advancing, went through the ceremony of shaking hands. The governor then took his seat in a marquee, with Captain Todd, Captain Monroe, Mr. McLean, Mr. Prescott, Sioux Interpreter, Mr. Warren, Chippewa Interpreter, W. B. White, Esq., Secretary of the Council, and the Sioux chiefs occupying one side, while the Chippewas occupied the other side of the marquee; besides which some small space was occupied by several ladies who were present, just in front of the Sioux.

“His excellency, the governor, having given notice that the council was now open, then made substantially the following speech, through the interpreters, who both seemed very prompt and accurate in translating. Mr. Prescott speaking the harsh, guttural, clucking language of the Sioux, and Mr. Warren, an educated half-breed Chippewa, rolling off the euphonious sentences in the Chippewa tongue, with the utmost fluency:—

“Chiefs, braves, and head men of the Chippewa nation, and chiefs, braves, and head men of the Sioux nation: You are here, under the flag of our Great Father, the president, to see if you can settle your difficulties and bury the hatchet. I hope this will be done, and that peace will be made, for the sake of your poor bleeding wives and children. Long ago, the white children of your Great Father, lived far off and only heard of the outrages you committed upon each other;

but now they live amongst you, and all around you. They see the reeking scalps of your victims. Things are now changed. The whites are upon the Mississippi, the Missouri, the St. Peter's, every where. They witness what you do. They will not suffer these atrocities; if they did, the Great Spirit would not smile upon them. To many of you, this may seem harsh. If we only wanted your lands, we would give you firearms and let you kill each other. You know at what trouble and expense your Great Father has been to keep ardent spirits away from you, which would, if not thus prevented, soon destroy you, if we wanted only your lands. You well know the power of your Great Father; that he has ten thousand villages, each larger than all the villages together of either of your tribes; and that his people not only live upon the land, but upon the ocean, sailing upon long voyages; that all you see here of the Great Father's villages, are few and small, but that it is not so elsewhere. Your white brethren are proud to be the children of so great a Father, and no doubt, you, his red children, are proud of it. Your Father is not only great, but good. He loves his red children as well as his white, or he would let them go to war. He regards both of your tribes with equal favour. Under his flag he has red, white, and black children, all whose different interests he protects. Numerous as you are, yet when compared to all the tribes under his protection, you are but as a single blade of grass to a whole prairie. [Here some interruption occurred by the Sioux outside, riding about on horseback. They were required to dismount.] I do not say these things by way of boast, but to let you know that your Great Father is able to enforce any treaty you may make. I am aware that

complaints are made on both sides, that the treaty has not been enforced; but as I told you, his business extends so far that he has to do it by agents and officers, who sometimes neglect to do their duty; that the Great Father has now sent an agent, who thinks as I do, that it is right that your old troubles should be buried. A treaty between you, made in 1843, is now in full force, but it has been so long neglected, that we do not like to make it a rule of redress. Your Great Father prefers that you settle these troubles yourselves. If you say you are hereditary foes and cannot make a permanent peace, it is not true. The two nations next in power to this, France and Great Britain, were foes for many hundreds of years, but are now friends, peaceful and happy, without wars. You should leave off wars and learn that a bushel of potatoes is worth more to one who is hungry than a pile of eagle plumes. Long ago the white race had your notions about labour, but now they are changed. Your Great Father knows that when you strike, you often kill those who have treated you as friends; that three-fourths of the scalps you take are those of women and children, who could not and would not hurt you. Amongst the whites, he who should kill a woman or a child would be considered less than a dog. Your Great Father is determined that you shall not scalp women and children. You have a treaty in force, but your Great Father prefers that you settle matters and make a new treaty. I should be glad to send him word that you had buried the hatchet. There are many bleeding hearts here, but you must forgive and forget. To assist in shaping a treaty, I recommend that each nation appoint a committee of three or five men to

assist—submitting it afterwards to yourselves to decide upon.

"*Hole-in-the-day*.—All men that live have minds of their own, and had better settle their own affairs.

"After some explanation, the committee was agreed to. The following gentlemen were appointed: On the part of the Sioux, W. H. Forbes, O. Faribault, and Captain Monroe, United States Army; on the part of the Chippewas, Mr. Warren, Mr. Beaulieu, and Captain Todd. Bad-Hail, a saucy-looking Sioux orator, then stepped up and asked that another commissioner, Mr. Alexander Faribault, might be appointed on their part. The governor replied, that he would submit their proposition to the magnanimity of the Chippewas. At this time the Sioux arose, with a great deal of talk, and left the council *en masse*. Upon inquiry, it seems that their highnesses had taken offence at the presence of the ladies in council; and word came in that 'they thought they were to meet Chippewas in council, not women.' Hole-in-the-day adroitly turned the matter to his own advantage, saying very politely, *that he was happy to see so many sweet women there, and that they were all welcome with their angelic smiles, to a seat on his side of the council*. The ladies, however, chose to withdraw, the young Chippewa chief shaking each one cordially by the hand. The Sioux having returned, the governor rebuked them sharply for their act of disrespect to the council, saying, that if they withdrew again in that manner, he would enforce the treaty of 1843. Bad-Hail said they wanted time to consider, and that a treaty could not be made in a day. After this little interlude, the council proceeded, the Chippewas consenting to the appointment of the fourth commissioner

on each side. Rev. Mr. Gear was appointed on the part of the Chippewas; for the Sioux, A. Faribault. The council then adjourned to meet at ten o'clock on Wednesday morning."

On Wednesday, after much talking, as is customary at Indian councils, the two tribes agreed as they had frequently done before, to be friendly, and Governor Ramsey presenting to each party an ox, the council was dissolved.

On Thursday, the Ojibways visited St. Paul for the first time, Hole-in-the-Day being dressed in a coat of a captain of United States infantry, which had been presented to him at the fort. On Friday, they left in the steamer Governor Ramsey, which had been built at St. Anthony, and just commenced running between that point and Sauk Rapids, for their homes in the wilderness of the Upper Mississippi.

The summer of 1850 was the commencement of the navigation of the Minnesota river by steamboats. With the exception of a steamer that made a pleasure excursion as far as Shokpay, in 1842, no large vessels had ever disturbed the waters of this stream. In June, the "Anthony Wayne," which a month previous had ascended to the Falls of St. Anthony, made a trip. On the eighteenth of July she made a second trip, going almost to Mahkahto. The "Nominee" also navigated the stream for some distance.

On the twenty-second of July the officers of the "Yunkee," taking advantage of the high water, determined to navigate the stream as far as the size of the boat would allow. The author was one of the numerous party of exploration, and he here inserts impressions in the form they were written at that time, when the

whole country west of the Mississippi was in possession of the barbarians.

As there was some danger in navigating a stream, whose waters had never been disturbed for any distance by the paddles of the "fire canoe," we did not ascend on the first evening more than twenty-five miles above the fort. At early dawn on Tuesday, the steamer was again in motion, and curved around the numerous short bends of this zig-zag stream, with wonderful ease. The scenery, the farther we advanced, became more varied and beautiful. Here there was an extensive prairie, "stretching in graceful undulations far away;" there a wide amphitheatre encircled by cone-shaped hills, and inviting the agriculturist to seek shelter for himself and his cattle; owing to the high tide of water, we passed quite early in the morning some rapids without any difficulty. During the day we met with little to excite us. Now and then, we would pass an Indian in his canoe, who, frightened by the puffing and novel appearance of the boat, had crouched behind the overhanging boughs of the weeping willow. Upon the south bank of the river, eighty-five miles from Fort Snelling, within a few yards of some ledges of fawn-coloured limestone, there enters a little stream of clear and pure water, which Featherstonhaugh, who explored the country some years ago, named "Abert's Run." In the afternoon, we passed a bluff of sand and limestone, similar to those so frequent on the Upper Mississippi, which is called White Rock. About twelve miles beyond this, we came to Traverse des Sioux, where we did not stop, as we were anxious to ascend as far as possible by sunset. The wood we had taken with us began to grow scarce, and a little distance above this point the boat

stopped, and the crew and many of the passengers began to chop wood.

While engaged in this occupation, some two or three Dahkotchah Indians, painted and plumed, and covered with perspiration, galloped up on their Indian ponies. To pacify them, and pay for the wood which it was necessary to take from their lands, the party presented them with some sacks of corn, and treated them to a glass of fire water, which was entirely unnecessary. At dusk the boat tied up, in front of a beautiful prairie, elevated some seventy feet above the river; and there those whose tastes and principles permitted, danced until the heat and the mosquitoes forced them back to the boat. The view from this prairie was exceedingly interesting. It was bounded by a belt of woodland, and upon the opposite side, were slopes most beautifully rounded. Upon its surface, jutting from the green sward, were boulders of every size and shape, looking in the dark as if the cattle had come down from a thousand hills, and were in repose.

As the writer sat upon the deck, he could but be interested in looking over the party and seeing how well they harmonized, born, as they had been, in various parts of the continent, and educated under diverse influences. Among the party was one who had been an aid of General Harrison, and at a later day our ambassador at the court of Russia; another who had graduated at West Point and the Yale Law School, and who had been wounded while in command of a regiment at Monterey.

Among the half-breeds was one who had been the guide and interpreter of Nicollet, while engaged in scientific explorations in the valley of the Minnesota;

also one by the name of Renville, the son of one of the most intelligent and benevolent half-natives who ever dwelt in the Dakkothah country.

Before sunrise on Wednesday morning, the boat had left her moorings, and was proceeding onward. At breakfast time we had reached the highest point to which a steamboat had ever ascended, a feat that was accomplished the week previous by the "Anthony Wayne."

About nine and-a-half, A. M., we passed the Blue Earth river. The latitude of this point is about forty-four degrees, being nearly one degree lower than the mouth of the Minnesota. Our course until now was south-westerly, but henceforward it is north-westerly. After passing the Blue Earth, the Minnesota is much narrower, and the bends so numerous that the boat did not go in one direction at any one time for more than five minutes. During the morning, the report was raised that some buffaloes were grazing in the distance, and, for a time, there was quite an excitement; but the nearing of the boat, and the use of the spy-glass, dispelled our hopes, and exhibited in their stead huge boulders scattered among the prairie grass. At night, we arrived near the mouth of the Cotton Wood river, about two hundred miles from Fort Snelling. The day had been intensely hot, the thermometer having been at one hundred and four degrees in the shade; and as soon as the sun had set a cloud of mosquitoes enveloped us. The cabins were smoked, and the mosquitoes beat with green boughs, but they could not be forced to retreat. They looked upon us as intruders, and seemed determined to make us smart, and leave their impression.

The ice, too, had failed, and the ladies of the party began to feel that there was more reality than poetry in an exploring expedition into an uncivilized country. A meeting was called to see if the captain should turn back, but the majority decided to go on. That night few of the male members of the party entered their state-rooms, but nearly all wrapped in mosquito-bar were stretched upon the hurricane deck, vainly endeavouring to sleep. When Thursday's sun arose, the boat was not in motion. The crew were worn out by their extra labours, and even those of the passengers who had been anxious to navigate farther, had been brought to terms by the severe wounds that had been inflicted upon them by the mosquito.

It is quite a coincidence that Major Long and his party, twenty-seven years before, suffered the same inconvenience, near the same place, by the same insect. Says his narrative: "We never were tormented at any period of our journey, more than when travelling in the vicinity of the St. Peter's. The mosquitoes rose all of a sudden. We have been frequently so much annoyed by these insects, as to be obliged to relinquish an unfinished supper, or to throw away a cup of tea which we could not enjoy. To protect our feet and legs we were obliged to lie with our boots on."

While at breakfast, to the satisfaction of all parties concerned, the prow of the boat turned once more towards the land of civilization and comfort. At dinner time we turned into the Blue Earth river. This is a rapid stream, with pebbly banks, and the principal tributary of the Minnesota. The scenery around it is picturesque, and it will always be viewed with interest because of a French fort or trading-post having been

built here one hundred and fifty years ago. Upon the banks of the Blue Earth, the party gathered some tolerable specimens of agate and carnelian, and a dark substance resembling cannel coal, but probably lignite. It was the discovery of this mineral, no doubt, that led some of the old travellers to mark on their maps a coal mine on the Minnesota, a few miles above Fort Snelling.

Just at dark, the boat reached Traverse des Sioux. This is one of those spots which nature has marked out for a town of some importance. It derives its name from the fact, that for a long period it has been a crossing-place of the Sioux or Dahkotahs. The landing here is easy, the soil is fertile, woodland is convenient, and from a ridge of two hundred feet in elevation, there is a creek affording a great amount of water power, and easily accessible from the river. The spot is now occupied by an Indian village of a portion of the Dahkotahs, a trading-house, and three neat and plain white buildings occupied for mission purposes by the missionaries. There are many acres of land in cultivation, presenting quite an air of comfort and of civilization. As it had been some time since we had any ice, most of the passengers left the boat, and walked to the mission premises, where they found a well of clear and cool water, and to which they did ample justice.

Instead of returning to the boat, the writer passed the evening with the Rev. Mr. Hopkins, the missionary of the American Board in charge of this station. His wife, in the course of conversation, mentioned that the Indians could not conceive of the object that led the white men to navigate a stream which was not theirs; and that the children had been in through the day, to tell her how terribly frightened they had been by the

steam-whistle; and to inquire whether it was a human being or the boat that made such an unearthly noise.

Leaving Traverse des Sioux early on Friday morning, we passed during the day some ancient mounds of the same kind as those scattered through Wisconsin and Illinois. Inasmuch as the Smithsonian Institution has volunteered to publish a description of the earth-works near Lake Pepin, and mounds in other parts of Minnesota, it is to be hoped that some gentleman of leisure will sketch and prepare descriptions of them.

In the middle of the afternoon, we stopped at Six Village, the largest village of the Dahkotahs. About three hundred warriors, squaws, and children were on the bank, eager to see the wonder. As the steam-whistle screeched it was amusing to see the boys and girls tumbling over each other in their haste to escape. The chief soon stepped on board and demanded a present, for the privilege of navigating the river. He also contended that a canoe had been broken; but as he did not give the company ocular evidence of the fact, they did not pay him; but presented him with some pieces of calico, provisions, and a box of Spanish green. Since 1847, the American Board has had a missionary residing here, the Rev. S. W. Pond. The population around him, within four or five miles, is about six hundred; and at a little distance is another band of two hundred and fifty. Sixteen miles below this is a fourth mission station. The missionary in charge is the Rev. G. Pond. He has resided with the Indians for many years, and is one of the best speakers of their language.

Though there are four stations on the Minnesota river, and two on the Mississippi below St. Paul, the prospects of the Dahkotah mission are not bright. The

male portion of the nation, with but few exceptions, have an inveterate hatred of the Christian religion, and look upon the missionaries as intruders who drink their water and plough their soil, but give nothing in return. The few that would gladly listen to instruction are deterred from the fear of ridicule and persecution.

After a rapid run of nine miles from the village at which the Rev. Gideon Pond resides, we came once more in sight of the stars and stripes floating from the walls of Fort Snelling.

At an early bed hour, on Friday night, the steamboat was moored at the landing of St. Paul.

It had been demonstrated that steamboats of light draught could navigate the Minnesota, by the removal of a few obstructions, at all stages of water, to Traverse des Sioux, and even to the Blue Earth river. In a year or more the Dahkotahs will make a treaty and leave the land of their ancestors, and then, in an incredibly short period, the war whoop, the scalp dance, the skin lodge, and the canoe, of the red man, will give place to the lowing of cattle, the hum of children conning their lessons in the school-house, the neat village church, with its spire pointing heavenward, and a frugal and industrious American husbandry. The foreign missionary will soon give way to the home missionary, and what a field is the Territory of Minnesota for the latter to work in! Like the people of the northern latitudes of Europe, the future population of Minnesota will be hardy and intelligent. They will crave a learned and zealous ministry. The towns now settled are like what Stockbridge, Massachusetts, was a century ago, filled with Indians and white land speculators, and a few church members. We would have labour here in the home

field, just such missionaries as Jonathan Edwards and his wife, the beautiful and holy Sarah Pierpont, who was such a valuable helpmeet in spiritual as well as temporal things, Whitfield is said to have offered up a prayer that God would send him just such a daughter of Abraham to be his wife. Minnesota does not desire ministers that will leave the East, because they possess narcotic properties; she does not want men who will love New England or any other section so as to be unfitted to construct society out of the "rude and jostling materials" which will here abound; she does not want heralds of salvation to come here and sow wheat upon a quarter-section, but to sow the seed of God beside all waters; she does not want firm partisans of any school or ism, but men who will advocate a broad and comprehensive Christianity; she does not want young men to come within her borders, because they think that to their friends they will appear more comely and brilliant, upon the principle that "distance lends enchantment to the view;" but she desires, in view of the fact that Indian claims will be soon extinguished, scholars who have bathed themselves in the learning of the inspired writings; gentlemen like Paul who will be high-minded, willing to work with their own hands rather than cringe, glorying in being able to visit some rude cabin, to whisper consolation, and thinking themselves happy when they can gain the ear of an Agrippa, Felix, Drusilla, or Bernice. In fine, Minnesota desires for her future population a ministry who, in the true sense, can be "all things to all men."

As the time for the general election in September approached, considerable excitement was manifested. As there were no political issues before the people,

parties were formed based on personal preferences. Among those nominated for delegate to Congress, by various meetings, were H. H. Sibley, the former delegate to Congress, David Olmsted, at that time engaged in the Indian trade, and A. M. Mitchell, the United States' marshal. Mr. Olmsted withdrew his name before election day, and the contest was between those interested in Sibley and Mitchell. The friends of each betrayed the greatest zeal, and neither pains nor money were spared to insure success. Mr. Sibley was elected by a small majority.¹ For the first time in the territory, soldiers at the garrisons voted at this election, and there was considerable discussion as to the propriety of such a course.

Miss Fredrika Bremer, the well known Swedish novelist, visited Minnesota in the month of October, and was the guest of Governor Ramsey.²

¹ The following are the returns of the late election for Delegate, as filed in the office of the Secretary:—

Precincts.	Sibley.	Mitchell.
St. Paul, . . .	151	153
St. Anthony, . . .	64	110
Little Canada, . . .	44	8
Stillwater, . . .	117	59
Marine, . . .	17	4
Falls St. Croix, . . .	17	0
Snake River, . . .	10	0
Prairie, . . .	54	24
Sauk Rapids, . . .	3	60
Swan River, . . .	22	56
Crow Wing, . . .	8	48
Elk River, . . .	16	8
Nokaseppi, . . .	36	26
Lac qui Parle, . . .	12	0
Mendota, . . .	78	3
	649	559

² St. Paul, as described by the novelist of Sweden. in 1850, and St. Paul in 1858, with its gas lamps and public edifices, are very different places:—

“Scarcely had we touched the shore, when the governor of Minnesota, and his pretty young wife, came on board and invited me to take up my quarters at their house. And there I am now; happy with these kind people, and with them I make excursions into the neighbourhood. The town is one of the youngest infants of the Great West, scarcely eighteen months old; and yet it has in a short time increased to a population of two thousand persons, and in a very few years it will certainly be possessed of twenty-two thousand; for its situation is

During November, the Dahkotchah Tawaxitku Kin, or the Dahkotchah Friend, a monthly paper, was commenced, one-half in the Dahkotchah and one-half in the English language. Its editor was the Rev. Gideon H. Pond, and its place of publication at St. Paul. It was published for nearly two years, and, though it failed to attract the attention of the Indian mind, it conveyed to the English reader much correct information in relation to the habits, the belief, and superstitions, of the Dahkotchahs.

On the tenth of December, a new paper, owned and edited by Daniel A. Robertson, late United States' marshal, of Ohio, and called the Minnesota Democrat, made its appearance.

as remarkable for its beauty and healthiness, as it is advantageous for trade.

"As yet, however, the town is but in its infancy, and people manage with such dwellings as they can get. The drawing-room at Governor Ramsey's house is also his office, and Indians and workpeople, and ladies and gentlemen, are all alike admitted. In the mean time, Mr. Ramsey is building a handsome, spacious house upon a hill, *a little out of the city* [now in the middle of the west end of the city], with beautiful trees around it, and commanding a grand view of the river. If I were to live on the Mississippi, I would live here. It is a hilly region, and on all sides extend beautiful and varying landscapes.

"The city is thronged with Indians. The men, for the most part, go about grandly ornamented, with naked hatchets, the shafts of which serve them as pipes. They paint

themselves so utterly without any taste, that it is incredible. Here comes an Indian who has painted a great red spot in the middle of his nose; here another who has painted the whole of his forehead in lines of black and yellow; there a third with coal black rings round his eyes. * * * * The women are less painted, with better taste than the men, generally with merely one deep red little spot in the middle of the cheeks; and the parting of the hair on the forehead is dyed purple. There goes an Indian with his proud step, bearing aloft his plumed head. He carries only his pipe, and when he is on a journey, perhaps a long staff in his hand. After him, with bowed head and stooping shoulders, follows his wife, bending under the burden which she bears. Above the burden peeps forth a little round-faced child, with beautiful dark eyes."

During the summer there had been changes in the editorial supervision of the "Chronicle and Register." For a brief period it was edited by L. A. Babcock, Esq., who was succeeded by W. G. Le Duc.

About the time of the issuing of the Democrat, C. J. Henniss, formerly reporter for the United States Gazette, Philadelphia, became the editor of the Chronicle.

The first proclamation for a thanksgiving day was issued in 1850 by the governor, and the twenty-sixth of December was the time appointed. and it was generally observed.

CHAPTER XXIV.

ON Wednesday, January first, 1851, the second Legislative Assembly¹ assembled in a three-story brick build-

¹ The following persons composed the second Legislative Assembly:—

Councillors.	No. of District.	Residence.	Age.	Place of Nativity
James S. Norris, . . .	1	Cottage Grove, . . .	39	Maine.
Samuel Burkleo, . . .	2	Stillwater,	46	Delaware.
William H. Forbes, . . .	3	St. Paul,	35	Montreal, C.
James McC. Boal, . . .	3	"	39	Pennsylvania.
David B. Loomis, . . .	4	Marine Mills, . . .	33	Connecticut.
John Rollins,	5	Falls of St. Anthony, . . .	42	Maine.
David Olmsted,	6	Long Prairie,	28	Vermont.
William Sturges, . . .	6	Elk River,	32	Up. Canada.
Martin McLeod,	7	Lao qui Parle,	36	Montreal, C.
Representatives.				
James Wells,	1	Lake Pepin,	47	N. Jersey.
John A. Ford,	1	Red Rock,	38	New York.
M. E. Ames,	2	Stillwater,	30	Vermont.
Sylvanus Trask,	2	"	30	New York.
Jesse Taylor,	2	"	45	Kentucky.
Benjamin W. Brunson, . . .	3	St. Paul,	26	Michigan.
J. C. Ramsey,	3	"	29	Pennsylvania.
Edmund Rice,	3	"	30	Vermont.
H. L. Tilden,	3	"	32	Connecticut.
John D. Ludder,	4	Marine Mills,	32	Massachusetts.
John W. North,	5	Falls of St. Anthony, . . .	35	New York.
Edward Patch,	5	"	27	"
S. B. Olmstead,	6	Belle Prairie,	36	"
W. W. Warren,	6	Gull Lake,	26	L. Superior.

ing, since destroyed by fire, that stood on St. Anthony street, between Washington and Franklin. D. B. Loomis was chosen speaker of the Council, and M. E. Ames speaker of the House.¹ This assembly was characterized by more bitterness of feeling than any that has since convened. The previous delegate election had been based on personal preferences, and cliques and factions manifested themselves at an early period of the session.

On the morning of January sixteenth, an editorial appeared in the Pioneer grossly attacking the character of one of the judges of the territory. Every word was barbed, and naturally irritated the brother of the judge, who was then absent at Washington. Meeting the editor near the building used as the capitol, a rencontre took place in which Mr. Goodhue was severely stabbed in the abdomen, and the other party was shot. Among other exciting topics was the election of public printer. The candidates were the editors of the Pioneer, Democrat, and the Chronicle and Register; the Whig members coalescing with the friends of Mr. Sibley, the editor of the Pioneer was elected.

The locating of the penitentiary at Stillwater, and the capitol building at St. Paul gave some dissatisfaction. By the efforts of J. W. North, Esq., a bill creating the University of Minnesota at or near the Falls of St. Anthony was passed and signed by the governor. This institution, by the constitution afterwards adopted

Representatives.	No. of District.	Residence.	Age.	Place of Nativity.
D. T. Sloan,	6	Little Rock,	36	New York.
David Gilman,	6	Watab	39	"
Alex. Faribault,	7	Mendota,	46	Minnesota.
B. H. Randall,	7	Fort Snelling,	27	Vermont.

by the vote of the people, is now the state university, and has obtained the two townships of land granted for that purpose.

The apportionment bill, based on the census of 1850, led to a bitter personal discussion, but was passed on Saturday, March twenty-ninth. The opponents of the bill in the House of Representatives, seven in number, on the same day resigned their seats. They contended that the census was incorrect; that Benton county, with four thousand acres under cultivation, by the bill had but one half the representation that Pembina county had, where there were but seventy acres under cultivation, and more than one-half of that belonging to one individual. They also urged the fact that, excepting soldiers, at least seven-eighths of the population were Indians, and that the legislature had no authority over the unceded lands.¹

¹ Correspondence in relation to points in dispute:—

“HOUSE OF REPRESENTATIVES,

“WASHINGTON, Feb. 27, 1851.

“Hon. James Thompson, Chairman of the Judiciary Committee:

“DEAR SIR:—There are questions mooted among the people of Minnesota, as to the extent of the authority conferred by the Organic Act, upon the Legislative Assembly of the territory, and other matters connected with the exercise of that jurisdiction on the Indian country, which comprises all the region west of the Mississippi. The distinguished position you occupy as the head of the Judiciary Committee, and your acknowledged eminence as a lawyer, will invest your opinion with great

weight in the settlement of the points referred to. I have the honour, therefore, to request that you will reply to the following queries, to wit:—

“First: Does, or does not the organic act of Minnesota, grant to the Legislative Assembly full jurisdiction over all the country embraced within the limits of the territory, restricted solely by provisions of Indian treaties conflicting with it, should such exist?

“Second: Does, or does not the organic act secure to all the people, living as well on the unceded as the ceded lands, the right of representation in the Assembly, and of voting at all elections, subject only to the restriction of the laws to

The Ojibways of Red, Cass, Leech, and Sandy Lakes suffered much during the winter of 1850-51. About the first of October, 1850, the Indians collected at the new agency at Sandy Lake, to receive their annuities,

regulate the qualifications of voters, and are not elections held on the unceded lands made equally valid and legal by the provisions of the organic law, with those held on the ceded country?

"An early reply to the questions will be gratefully acknowledged by,

"Yours, very respectfully,

"H. H. SIBLEY."

—
"WASHINGTON, Feb. 28, 1851.

"Hon. H. H. Sibley, Delegate from the Territory of Minnesota:

"DEAR SIR:—I have examined, though briefly, the law organizing the Territory of Minnesota, in relation to the questions you propound in your note of yesterday. I was surprised that any question of the kind could arise in the mind of any one. I had been one of the committee that framed the law in question, and I presume that no one of that committee ever doubted that the legislative power of the territory extended to the entire limits of the territory, restricted only to 'rightful subjects of legislation, consistent with the Constitution of the United States, and the provisions of this act,' and subject to the approval of Congress. Nothing of course could be done by the legislature of the territory in regard to the Indian tribes, as this subject belongs exclusively to Congress, but that the territory, in all its parts, was devoted

to the same legislative control, is proved by the provision that every free white citizen of the age of twenty-one years, who shall have been a resident of the territory at the time of the passage of the act, shall be entitled to vote at the first election. All could vote; the consequence of which is apparent—that all, in contemplation of law, were to be represented. Subsequent legislatures could regulate the qualifications of voters, but in the territory, and in any part of it, the right of voting would remain, and of course the right of representation.

"This short view of the subject answers the points made in your note. The organic law of the territory regarded the entire territory in precisely the same light—all parts of it entitled to representation—all male citizens of twenty-one years of age, being free, no matter where situated or living, being entitled to vote. The legislation over the whole territory is a complete right in the territorial legislature, subject only to the restrictions implied in the exclusive right of Congress to regulate the intercourse between the Indian tribes. Excuse the imperfections of this note, written in the midst of a boisterous debate.

"With great respect,

"I am truly yours,

"JAMES THOMPSON."

supposing that they would be immediately paid. To their disappointment they were kept waiting for seven or eight weeks, and while there measles and dysentery carried off hundreds. Some of the provisions received at the payment appear in some way to have been damaged, and this increased the mortality. The wife of a missionary, writing from Red Lake, on the first of February, says :—

“Many of the Indians who attended the payment last fall at Sandy Lake, will remember the place for a long time as the burying-place of their friends. The Indians gathered there to receive their annuities about the first of October, expecting payment to take place in a few days; but they were put off from time to time for two long months, and then were obliged to leave, having received but a part of their dues. During their stay there, the dysentery and measles prevailed, and carried off great numbers of them; many others were attacked, and in this state were obliged to start for their respective homes. Provisions were so scarce that they could not procure food for their journey home, and many of them died on the way. It is reported that more than five hundred have died since the sickness commenced.

“To give you an idea of their suffering, I will furnish you with an account of one family, near neighbours of ours.

“This family consisting of a man and his wife, two children, and his wife's brother, started from Sandy Lake in health, with food enough for their journey, if they had not been detained on their way. About half-way from Sandy Lake to Leech Lake, the wife's brother was taken sick, and detained them several days, when he died; they buried him and came on. Three days'

march from Leech Lake, the two children were taken sick, the oldest a boy of twelve years old (who, by the way, was the best boy we have known in the country, a member of our school, one we had hoped to educate), the other a girl two years old. At this time their food was all gone. The father was obliged to carry his sick son, and the mother the daughter, until the last night before they reached Leech Lake, when the boy died. The next morning they set off again, the father carrying the corpse of his son, and the mother a sick child. About noon the girl died, but they came on until they reached Leech Lake, bringing the dead bodies of their children on their backs.

"Another man started from Sandy Lake for Cass Lake with his sister, in company with another family. He was taken sick soon after he left Sandy Lake, but travelled on until about half-way to Leech Lake, and died. The next morning the family went on. The sister remained by the body alone, one night and two days, when some Indians came along and buried it.

"There are more Indians about us this winter than there have been any winter before, since I have been in the country. Many have come here from Leech Lake, Cass Lake, and Lake Winnepec, to live by begging, having nothing to eat at home. Probably not less than forty families are wintering here from other bands. Many of them were intending to go to the plains, but so many are sick, and the snow so deep, that they dare not start out. This band last fall, had provision enough to make them comfortable for the year, but having so many beggars to live upon them, they will all be out by sugar-making."

Hole-in-the-day, the Ojibway chief, addressed the

legislature in relation to the wants of his people. The speech at the First Presbyterian Church, attracted a great crowd. He in true Indian style narrated the suffering of his people, and begged in the inimitable manner of his race; and a committee was appointed to solicit subscriptions for their relief. During the winter, hunger is said to have driven some to cannibalism.¹

¹ Extract from *Minnesota Democrat*, July 29, 1851:—

"Last winter an old man and woman of the Pillager Band of Chipewewa Indians, with two married daughters, went from Leech Lake to Lake Itasca, to spend the winter. The husbands of the daughters were not with them—one had four and the other five children, varying in age from one to eighteen years.

"They were reduced to a starving condition, and the mothers commenced killing and eating their children! They fed voraciously upon the flesh of their children, and became passionately fond of it. All of the children were despatched and eaten, but one, a boy about eighteen years of age.

"In the latter part of winter his mother called him to her, and requested him to put his head in her lap, under pretence of desiring to look for vermin, as is the custom among the Indians. The boy complied. The mother had some molten lead at hand, which she poured into his ear, and killed him. His cries of agony alarmed the old people. The old man told his wife to go and see what was the matter. She went and looked into the door of the lodge,

and there saw the woman with the body of the boy on the fire, singeing his hair off. She said to her, 'Come in, and get some—it is good;' and narrated to her mother how she had killed the boy.

"The old woman returned, and informed the old man what had taken place. He went to the lodge with his gun, and shot her. He did not kill her immediately, but despatched her with an axe. Before this happened, there were two men with their wives encamped in the same vicinity. One of the men was led to mistrust that they were eating the children, from the fact of their being missed, and also from the signs of plenty indicated by the personal appearance of the women. He told the other what he suspected, and expressed a desire to go to some other place, and asked him to raise camp, and leave with him.

"He agreed to leave, and requested the other to go and encamp at a spot named, saying that he would join him next day. He waited at the place appointed several days, and ultimately moved on without him. The man and wife, who remained, have never been heard from.

"A blanket, recognised as belong-

A spirited debate occurred on February sixth, 1851, in the House of Representatives of the United States, previous to the passage of the bill granting two townships of land for the use and support of a University in Oregon and Minnesota, and authorizing the legislatures of those territories to make necessary laws to protect the school sections.

The bill before the House also granted to Oregon and Minnesota the privilege of leasing their school lands for four years before they were sold.

Mr. Bowlin, of Missouri, chairman of the committee on public lands, moved that all relating to the leasing of the lands should be stricken out. Mr. Sibley, in reply, contended that the provision in the bill was almost an exact transcript of acts that had been passed in relation to Michigan and Wisconsin.

The second section of the bill provided, that when a *bonâ fide* settlement was made on any school sections previous to survey, that the settler should have the right to enter the land.

Mr. Wentworth, of Illinois, was opposed to touching the school lands. He remarked:—

“When a man squats upon the school lands, there is a higher law that takes him off. So far as I am concerned, whenever a territorial bill comes up here containing a provision in relation to school lands similar to that contained in this, I shall feel compelled to oppose it. I would leave the matter to the townships. If

ing to them, was found near the place. It is supposed that they met the same fate as the children.

“The husband of the surviving woman returned to his lodge, at Itasca Lake, in the latter part of

winter, and finding out what had been done with his children, killed his wife with his knife and tomahawk. The old people, and the man who killed his wife, returned to Leech Lake, where they now are.”

when the townships are organized they choose to let men squat on their school lands, it is their business, not the business of Congress. I remember well, that in order to encourage education in the Territory of Minnesota, we gave them another section, twice as much as other states have received; and now they come here and ask us to give settlers the privilege of squatting on those lands. I should have been willing to have given them twice as much land as they have received for school purposes; but I would not have voted to give them any, if I had thought squatters should settle on the lands before they were surveyed."

Mr. Stevens, of Pennsylvania, moved to strike out the word "Minnesota" from the section. He said:—

"I make this motion, for the purpose of destroying the section. I understand the law to be, that any man who squats upon the public land, in any of the new states or territories, before it is surveyed, is entitled to no pre-emption right. He is a wrongdoer, a trespasser. But if he settles down after the land is surveyed, he gets his pre-emption right. This section proposes to give to this wrongdoer a right to take possession of the lands devoted to sacred charity, if I may call it charity, for school purposes. * * * * I believe there is no law which gives a right of pre-emption to settlers upon unsurveyed lands. I may be wrong in this."

Mr. Fitch—"You are decidedly wrong."

Mr. Stevens—"I am informed by a gentleman behind me, who, I believe, is right, that there is no law which gives a right to unsurveyed land but the 'higher law,' which the gentleman from Minnesota speaks of, the law of the bowie-knife. Now, I think that we ought not to recognise *that* kind of higher law at any

rate. If we are to recognise a higher law above, we are not at any rate to recognise a higher law below. I cannot go for that. I hope the whole bill will be killed."

Mr. Sibley, in reply, said:—

"That the 'higher law' to which he had referred was not any law of violence, nor that of the bowie knife, as stated by the gentleman from Pennsylvania, nor a law from below, but the law of public opinion, of public sentiment; a higher law which he believed existed elsewhere in this country as well as in Minnesota."

Mr. Stevens's motion prevailed. Mr. Bowlin of Missouri moved to strike out all in the bill relative to the leasing of the lands, which was agreed to, and the bill passed in a modified form.

In the winter of 1851, the publication of the "Chronicle and Register" ceased.

About the middle of May a war party of Dahkotahs discovered near Swan river an Ojibway with a keg of whiskey. The latter escaped with the loss of his keg. The war party, drinking the contents, became intoxicated, and, firing upon some teamsters they met driving their wagons with goods to the Indian Agency, killed one of them, Andrew Swartz, a resident of St. Paul. The news was conveyed to Fort Ripley, and a party of soldiers, with Hole-in-the-Day as a guide, started in pursuit of the murderers, but did not succeed in capturing them. Through the influence of Little Six, the Dahkotah chief, whose village was at, and named after him, Shokpay, five of the offenders were arrested and placed in the guard-house at Fort Snelling. On Monday, June ninth, they left the fort in a wagon guarded by twenty-five dragoons, destined for Sauk Rapids for trial. As they departed they all sung their death song, and the

coarse soldiers amused themselves by making signs that they were going to be hung. On the first evening of the journey the five culprits encamped with the twenty-five dragoons. Handcuffed, they were placed in the tent, and yet at midnight they all escaped, only one being wounded by the guard. What was more remarkable, the wounded man was the first to bring the news to St. Paul. Proceeding to Kaposia, his wound was examined by Dr. Williamson, and then fearing an arrest, he took a canoe and paddled up the Minnesota. The excuse offered by the dragoons was, that all the guard but one fell asleep. Had they lived in ancient Rome they would all have slept the sleep of death for their negligence.

The first paper published in Minnesota, beyond the capital, was the St. Anthony Express, which made its appearance during the last week of May.

The most important event of the year 1851 was the treaty with the Dahkotahs, by which the west side of the Mississippi and the valley of the Minnesota river were opened to the enterprise of the hardy emigrant. The commissioners on the part of the United States were Luke Lea, Commissioner of Indian Affairs, and Governor Ramsey. The place of meeting for the upper bands was Traverse des Sioux. The commission arrived there on the last of June, but were obliged to wait many days for the assembling of the various bands of Dahkotahs.

Steps had been taken for the observance of the fourth of July, by those associated with the commissioners, but that day proved to be one of sadness. Mr. Goodhue, who was on the spot, writes to the "Pioneer," of which he was the editor:—

"Instead of the joyous festivities we had this day anticipated, the sudden death, by drowning, this morning, before breakfast, of the Rev. Mr. Hopkins, resident missionary here, has thrown over our whole encampment a shadow of gloom. A multitude of men and women of both races ran to the spot to search the water for his body. His clothes were found upon the bank of the river, or, rather, the bank of a slough, near the bed of a pretty strong current of water. A little Indian girl says she saw him wading breast deep toward shore, and that looking again, after filling her pail with water, she saw only his hands above water. As he could not swim, he was, doubtless, drowned by wading into a deep hole. Search has been made all day with nets and hooks, and by Indians diving, but, as yet, in vain. Mr. Hopkins was a good man, and left a most amiable wife, and four children." Under date of July seventh, he writes:— "Suddenly, news arrives in camp that the body of the lamented Mr. Hopkins is caught in a drag-net; and, instantly, the most of our company, and hundreds of Indians, are running from all directions to the spot. The body being washed was removed to the mission-house, amid much silent grief, while a very aged squaw indulged in piteous lamentations, which affected every listener, saying, 'He was my son; he was very kind to me; he provided for me when I was hungry and needy.' This afternoon we are engaged in the mournful duty of burying this good man, who, buried in the seclusion of savage life, spent the flower of his days in a work as disinterested as that which made Howard immortal."

For several days there had been violent rains and thunderstorms, and the Dahkotahs supposed that the Great Thunder Bird had dashed his wing upon the head

of the Blue Earth river, and broken up fountains which had caused the rise in the waters. One day there was a propitiatory dance to Wahkeenyan, the God of Thunder.

On the afternoon of July twelfth the dance was commenced. The spot selected was nearly a half mile from the river bank. The commissioners and their party, and perhaps one thousand Dahkotahs, were present. The dance was performed within a circular enclosure made of the limbs of the aspen stuck in the ground, interwoven with four arched gateways, forming an area like a large circus. A pole was planted in the middle of the area, with an image cut out of bark, designed to represent the Thunder Bird, suspended by a string at the top. At each of the arched gateways stood another pole and image of the same description, but smaller than the one in the centre. Near the foot of the central pole was a little arbour of aspen bushes, in which sat an ugly-looking Indian with his face blackened, and a wig of green grass over his head, who acted as sorcerer, and uttered incantations with fervent unction, and beat the drum, and played on the Indian flute, and sung by turns, to regulate the various evolutions of the dance. Before this arbour, at the foot of the central pole, were various mystical emblems; the image of a running buffalo cut out of bark, with his legs stuck in the ground, also a pipe and a red stone shaped something like a head, with some coloured down. At a given signal by the conjurer, the young men sprang in through the gateways, and commenced a circular dance in procession around the conjurer, who continued to sing and beat his drum. After fifteen or twenty minutes, the dancers ran out of the ring, returning after a short respite. The

third time a few horsemen, in very gay fantastic costume, accompanied the procession of dancers who were within, by riding outside of the enclosure. The last time a multitude of boys and girls joined the band of dancers in the area, and many more horsemen joined the cavalcade that rode around the area, some dressed in blue embroidered blankets, others in white. Suddenly several rifles were discharged at the poles upon which the Thunder Birds were suspended, knocking them down, and the sacred dance ended.

On the eighteenth of July, all those expected having arrived, the Sissetoans and Wahpaytoan Dakotahs assembled in grand council with the United States commissioners. After the usual feasting and speeches, a treaty was concluded on Wednesday, July twenty-third. The pipe having been smoked by the commissioners, Lea and Ramsey, it was passed to the chiefs. The

¹ The treaty is in substance as follows:—

Perpetual peace.

The cession of all the Sioux lands east of Sioux river and Lac Traverse. The line then runs up the head waters of Otter Tail Lake, thence down from the head of Watab river to the Mississippi.

The cession embraces the entire valley of the Minnesota, and the eastern tributaries of the Sioux river, and is estimated to contain 21,000,000 acres.

The Indians reserve a tract on the Minnesota, about one hundred miles in length, and twenty in breadth. This reserve commences at the mouth of Yellow Medicine river, and extends up the Minnesota

ten miles on each side to Lac Traverse.

The Indians are to receive

\$1,665,000, as follows:

To be paid after their removal to the reservation, \$275,000, and

To be expended in breaking land, erecting mills, and establishing manual labour schools, \$30,000, amounting to \$305,000.

The balance of \$1,360,000 to be invested at five per cent. for fifty years, which will give an annual income of \$68,000, to be paid as follows:

In cash, annually	\$40,000
Goods and provisions,	10,000
Civilization fund,	12,000
Education,	6,000

68,000

paper containing the treaty¹ was then read in English, and translated into the Dahkotchah by the Rev. S. R. Riggs. This finished, the chiefs came up to the secretary's table and touched the pen; the white men present then witnessed the document, and nothing remained but the ratification of the United States Senate to open that vast country for the residence of the hardy emigrant.

During the first week in August, a treaty was also concluded beneath an oak bower, on Pilot Knob, Mendota, with the M'dewakantonwan and Wahpaykootay bands of Dahkotchahs. About sixty of the chiefs and principal men touched the pen, and Little Crow, who had been in the mission-school at Lac qui Parle, signed his own name. Before they separated, Colonel Lea and Governor Ramsey gave them a few words of advice on various subjects connected with their future well-being, but particularly on the subject of education and temperance. The treaty was interpreted to them by the Rev. G. H. Pond, a gentleman universally conceded to be the most correct speaker of the Dahkotchah tongue of any who are not natives.

The day after the treaty these lower bands received thirty thousand dollars, which, by the treaty of 1837, was set apart for education; but, by the misrepresentations of interested half-breeds, the Indians were made to believe that it ought to be given to them to be employed as they pleased.

The next week, with their sacks filled with money,

After fifty years all payments to cease, and the principal of \$1,360,000 to revert to the government.

The intercourse laws, so far as

relates to the introduction and sale of ardent spirits, shall be continued in full force, until changed by legal authority.

Au
 ce
 lan
 Mi
 Lit
 mi
 Sic
 ten
 low
 to
 one
 tre
 C
 the
 nur
 are
 cha

they thronged the streets of St. Paul, purchasing whatever pleased their fancy. Many desired horses. Now an Indian always purchases a horse on a different principle from a white man. If he desires a white horse, all other considerations are secondary. He may be awkward in gait, or slow in motion; these are all outweighed by the colour that he desires. Another one will want a long-tailed horse, and, if such an animal can be found, but few questions are asked in relation to his age or freedom from trick. The week subsequent to the treaty there was a general clearing out of worn-out nags from the livery stables of the capital; and, when the cavalcade started for the Indian country, in John Gilpin style, it was a scene to excite the laughter of a stoic. Many departed empty-handed, and, if they had not given a kingdom, had given their all for a horse that would die, under Indian treatment and grooming, in a few months.¹

¹ By the treaty signed at Mendota, August fifth, the above-named bands ceded to the United States all their lands in Minnesota and Iowa.

A reserve is granted them on the Minnesota river, commencing at Little Rock, which is about fifty miles by land from Traverse des Sioux, and extending up the river ten miles wide on each side to Yellow Medicine and Chatanba rivers, to which they are to remove within one year after the ratification of the treaty.

On the ratification of the treaty, the chiefs were paid the sum of two hundred and twenty thousand dollars, to be used by them in the purchase of provisions, to defray the

expenses of their removal, and settle their affairs generally.

In opening farms, erecting mills, smith-shops, and school-houses, is to be expended thirty thousand dollars.

In annuities to be continued fifty years:

In agricultural fund . . .	\$12,000
In goods and provisions . . .	10,000
In education	6,000
In cash	30,000

By the two treaties concluded between the United States and four divisions of the Dahkotch tribe, about thirty millions of acres of land have been added to the possessions of the United States, and most of it is in Minnesota. Much of it is of an excellent quality, well tim-

A few days before the treaties, one of the Dakotah missionaries at Shokpay's village, now a flourishing town, the county seat of Scott county, writes :—

“Our situation is in many respects unpleasant. We have no persons residing with us, and no white neighbours within sixteen miles. This is much the largest band of the Dakotahs, on the Minnesota or Mississippi, and they all dwell within a hundred rods of our door, some of them much nearer. We have great reason to be thankful for the degree of peace and security we enjoy whilst living in the midst of so many savages; but we are continually annoyed in a thousand ways. They are almost universally thieves and beggars; and, though we endeavour to have as little property exposed as possible, we are obliged to be continually on the watch. My wife has been only a mile from home in three years, and, when the Indians are here, I seldom go out of sight of the house, unless I am obliged to do so. Few days pass in which they do not commit some depredation. I do not mention these things by way of complaint. We are annoyed much less than we might reasonably expect in such circumstances; and we should feel contented and cheerful in our situation, if the Indians would only listen to the gospel of our Lord and Saviour Jesus Christ.”

On the seventeenth of September, a new paper was commenced in St. Paul, under the auspices of the “Whigs,” and John P. Owens became editor, which relation he sustained until the fall of 1857.

The election for members of the legislature and

bered and well watered. It is an the rocks and hills. Here is room inviting country to cramped-up New enough, a rich soil, and healthy England farmers, who dig among olimate.

county officers occurred on the fourteenth of October; and, for the first time, a regular Democratic ticket was placed before the people. The parties called themselves Democratic and Anti-organization, or Coalition.

In the month of November Jerome Fuller arrived, and took the place of Judge Goodrich as Chief Justice of Minnesota; and, about the same time, Alexander Wilkin was appointed secretary of the territory in place of C. K. Smith.

The eighteenth of December, pursuant to proclamation, was observed as a day of thanksgiving.¹

¹*A Proclamation, by Alexander Ramsey, Governor of the Territory of Minnesota.*

"The Harvest is past, the Summer is ended;" the corn and the wheat that stood thick upon our fruitful soil, have been "gathered into the garner." Once more, "cold out of the North" has come; "frost is given, and the breadth of the waters is straitened." Before the year closes, it seems a becoming act for the people of Minnesota, by public assembly and solemn observance, to unite in giving thanks to Him "who crowneth the year with goodness," and whose blessings "are more in number than the sand."

In accordance, therefore, with a time-honoured, and now general custom of the states of the Republic, I respectfully recommend to the people of this territory the observance, in the way that to them is most appropriate, of Thursday, the eighteenth day of December, as a day of Praise and Thanksgiving.

Given under my hand, and the [SEAL.] great seal of the Territory, at St. Paul, this third day of December, in the year of our Lord one thousand eight hundred and fifty-one.

ALEX. RAMSEY.

By the Governor:

ALEXANDER WILKIN, *Secretary.*

CHAPTER XXV.

THE third Legislative Assembly commenced its sessions in one of the edifices on Third below Jackson street, which now forms a portion of the Merchants' Hotel, on the seventh of January, 1852.¹

Councillors.	No. of District.	Residence.	Occupation.
Elam Greeley,	1	Near Stillwater.	
D. B. Loomis,	1	Marine,	Lumber Merchant.
G. W. Farrington,	2	St. Paul,	Merchant.
William H. Forbes,	2	"	Indian Trader.
W. L. Larned,	3	St. Anthony.	
L. A. Babcock,	4	St. Paul,	Lawyer.
S. B. Lowry,	5	Watab,	Indian Trader.
Martin McLeod,	6	Oak Grove,	Indian Trader.
N. W. Kittson,	7	Pembina,	Indian Trader.

Representatives.

Mahlon Leavitt,	1	Stillwater,	Lumber Dealer.
Mahlon Black,	1	"	Lumber Dealer.
Jesse Taylor,	1	"	
John D. Ludden,	1	Marine,	Lumber Dealer.
Charles S. Cave,	2	St. Paul,	Saloon Keeper.
W. P. Murray,	2	"	Lawyer.
S. D. Findlay,	2	Near Fort Snelling,	Indian Trader.
J. W. Selby,	2	St. Paul,	Farmer.
J. E. Fullerton,	2	"	Merchant.
S. W. Farnham,	3	St. Anthony,	Lumberman.
J. H. Murphy,	3	"	Physician.
F. S. Richards,	4	Lake Pepin,	Trader.

This session, compared with the previous, formed a contrast as great as that between a boisterous day in March and a calm June morning. The minds of the population were more deeply interested in the ratification of the treaties made with the Dakotahs, than in political discussions. Among other legislation of interest was the creation of Hennepin county, the passage of an act punishing trespassers on school lands, and the postponement of the election of delegate to Congress until October, 1853. An important liquor law was also passed, subject to a vote of the people, similar in its provisions to what is known as the Maine Liquor Law. The election was ordered to be held on the first Monday of April, and if the majority of citizens were in favour, it was to be in force after the first of May.

Among the memorials to the Congress of the United States, was one relative to the name of the Minnesota river. Ever since the acquisition of this country by the United States, it had been called the St. Pierre by the French voyageurs, and Anglicized by the Americans into St. Peter's. The memorial states that the stream was named after Mons. St. Pierre, who was *never* in this country, which is incorrect. It then asserts "that Minnesota is the true name of this stream, as given to it in ages past, by the strong and powerful tribes of

Representatives.	No. of District.	Residence.	Occupation.
James Beatty,	5	Itasca,	Farmer.
David Day,	5	Long Prairie, . . .	Physician.
James McBoal,	6	Mendota,	Painter.
B. H. Randall,	6	Fort Snelling, . . .	Clerk.
Joseph Rolette,	7	Pembina,	Clerk.
Antoine Gingras,	7	"	Hunter.

aborigines, the Dakkotas, who dwelt upon its banks, and, that not only to assimilate the name of the river with that of the territory and future state of Minnesota, but to follow what we conceive to be the dictates of a correct taste, and to show a proper regard for the memory of the great nation whose homes and country our people are soon to possess, we desire that it should be so designated." The memorial was considered by the Senate, and a law passed ordering the word St. Peter's to be discontinued in public documents, and Minnesota employed in its place.

The first report of the Superintendent of Public Instruction was presented at this session. As a portion of it may be interesting to the future educators of the state, we insert extracts.

"Owing to the rapid increase of population in districts Nos. 2 and 3, in the county of Ramsey, the present school accommodations have proved wholly inadequate. About the close of the past year, it became necessary for the trustees of each district to rent a room and employ a female assistant teacher to instruct the less advanced pupils.

"Before another year elapses, it may be found that the present school-houses in Stillwater, St. Anthony, and St. Paul, are too contracted; but it is hoped that there will be no unnecessary multiplication of school districts in these towns. The money necessary to build two small school-houses in different parts of a town, can be much more advantageously employed in erecting a single edifice upon some central and commanding site, containing several rooms.

"In this way, a town not only secures a building

that is attractive to the sight, but, by employing a male principal, with a female assistant or assistants, considerably reduces the expenses of education.

"As there are already towns that have more than one district, your attention is called to the propriety of introducing a section in the school law, allowing primary school districts in the same town, the privilege of establishing a grammar school for the older and more advanced children of their several districts.

"And in this connexion it may be well to suggest the repeal of all laws granting to school districts the power of conferring degrees or granting diplomas. To grant such high powers to the trustees of a common school district, who are elected annually, not by those who feel a lively interest in education, but 'by every inhabitant over the age of twenty-one years, who shall have resided in any school district for three months immediately preceding any district meeting, and who shall have paid, or shall be liable to pay, any taxes, except road taxes,' is to degrade education, and burlesque the University of Minnesota, to whose regents such powers more properly belong.

"The buildings that have been erected for school purposes are far in advance of the log huts that were formerly erected by pioneer settlers, as school-rooms for their 'little ones,' and which even the cows of the farmer might blush to own as their resting place.

"In saying this, however, it is not to be understood that they can receive no improvement. Nearly all, like the barns, remain unpainted, and are destitute of all those surrounding conveniences which are so necessary to cultivate neat and modest habits in youth. The

trustees have, in almost every instance, neglected to plant shade and ornamental trees, and, unless some care is shown, it will not be long before the school-houses will look as dilapidated as the drunkard's dwelling.

It is strange that 'fathers who know how to give good gifts to their children,' almost invariably neglect to furnish their offspring with a school-house that is calculated to make the associations with their studies pleasant, or to teach them the principles of correct architecture, or give them a single idea of beauty.

"'Barnard's School Architecture' is a book that a trifling sum will purchase, and, in the erection of school-houses in our new settlements and villages, it is desirable that the trustees should follow some of the plans there detailed. It is, therefore, suggested that the trustees of each school district purchase a copy for the school library. Before we pass from the subject of school architecture, it is proper to call your attention to the importance of trustees securing larger lots for school buildings.

"One of the largest school lots in the territory is that of district No. 5, in Ramsey county, and yet the building appears to be squeezed into the back ground by the pressure of a building on each side.

"To make a full man, the boy must be developed physically as well as intellectually; and the village which would have its youth prosper most in school hours, should take care in this new country, where land is not held at an exorbitant price, that the school-house be situated in the centre of at least an acre lot. Nothing raises a population so much in the estimation of a traveller or emigrant, as to see a crowd of boys issuing

from a pleasant school-house, to play during the recess upon a capacious lawn.¹

"The vocation of teacher is a noble one. He is far from being a drone in society, but is eminently one of the class of producers. His duties are such as often to require 'an angel's wisdom;'

"For he does the work
Deputed by the parent, still uncheered
By that rich filial love, whose magic makes
All burdens light."

"In many states he is forbidden the social position to which, if competent, he is entitled, and looked upon as a servant, rather than an equal, and therefore receives but a servant's wages.

¹ Table representing the condition of School Districts in the Territory of Minnesota, January, 1852.

	School-House—by whom owned.	When built.	Cost.	Dimensions.	Size of Lot.
WASHINGTON CO.					
Point Douglas, Cottage Grove,	Priv. property			16 by 18 ft.	
[No school building erected, or school kept.]					
Stillwater, Mariue Mills,	District do.	1848 now building		20 by 30 ft. 20 by 30 ft.	50 by 150 ft. 75 by 150 ft.
BENTON COUNTY.					
[No returns received.]					
RAMSEY COUNTY.					
District, No. 1.					
St. Paul, " 2.	District	1850	\$600	18 by 36 ft.	50 by 150 ft.
do. " 3.	Priv. individual	1848	\$400	20 by 24 ft.	
do. " 4.	[No returns.]				
St. Anthony, " 5.	District	1849	\$800	24 by 34 ft.	1-4th acre.
do. " 6.	None				
District " 7.					
do. " 8.	[No returns.]				

“Immediately after the organization of our school districts, the ground was taken by the friends of education, that so valuable a member of society as the faithful teacher should receive at least the wages of an ordinary day labourer.”

On Saturday, the fourteenth of February, a dog-train arrived at St. Paul from the north, with the distinguished Arctic explorer, Dr. Ray. He had been in search of the long-missing Sir John Franklin, by way of the Mackenzie river, and was now on his way to England.

During the same month, Captain Simpson, of the Corps of Topographical Engineers, United States Army, made the first reconnoissance of the country between Watab and the Winnebago Agency at Long Prairie. One of the party gives a sketch of the exploration in the *Minnesota Pioneer* :—

“Securing for guides the noted old Ojibway, of Crow Wing, White Fisher, and a half-breed, Johnson, the party and guides started from Sauk Rapids, on Monday, February second. On the next Thursday evening they camped on a little branch of Two Rivers. The next Friday, the fifth day out, came into a high maple region, and one large marsh, which they crossed on the ice; but on examination, discovered where two points of high timber ground approximated each other; and here one hundred and fifty feet of log-way might be necessary. After this, it was all maple high land until they camped.

“The next day, Saturday, they only proceeded three miles, crossing one little stream, and encamped at the Birch Bark Fort Lake, on a singular neck of land between the lake and a succession of marshes extending

far to the northward. Here they remained until Tuesday, one of the number returning to Sauk Rapids with the team for further supplies. They found here a camp of ten lodges of Chippewas, who were living fat on plenty of white fish, and a bear they had just killed. The country on this part of the route seemed alive with game—deer tracks and other tracks in every direction. So far from the Winnebago country being destitute of game, it is full of it; but the tribe are too indolent to hunt it. Birch Bark Fort they calculated was from twenty to twenty-four miles from the Rapids; while it was about fifteen miles further to the Agency. It is a noted Indian pass—the remains of two war forts constructed of birch trees being seen in the vicinity. One was erected a great many years ago by the Sioux; and the other more recently by Strong Ground, the brother of old Hole-in-the-Day.

“Starting again on Tuesday, their route that day was over high rolling dry land, all the way, with occasionally a little run to cross; they made but six miles and camped. The next day, Wednesday, the route continued good—only meeting one place, where log-waying, about one hundred feet, will be required. They now came to a magnificent and beautiful sheet of water, some fifteen miles in length, and five or six wide, the northern shore rising almost into mountainous height; the water clear and transparent, and abounding in luscious white-fish; and beautified by several islands with bluff shores, one of them booming mountain-like out of the water more than one hundred feet; and all wooded to the tops with red cedar. The only name the Chippewas have for this fine lake, is ‘The Lake where there is Red Cedar;’ but there being a dozen lakes of this

name, besides the great Red Cedar Lake up the Mississippi, this amounts to no distinctive name at all; and we have, therefore, called it Neill's Lake, in honour of the Rev. Edward D. Neill, of St. Paul, Territorial Superintendent of Common Schools. A large unnamed lake, with islands in it, which is, perhaps, intended to represent Neill's Lake, is set down in Nicollet's map (from reports of Indians merely—he never was there), as discharging its water into the Watab river. This is discovered to be an error. It really empties into Sauk river.

"The party passed to the northward of Neill's Lake. The next day, Thursday, they found small, open, dry prairies, for four miles before reaching the south-east corner of Round Prairie, and thence continuing northward, they arrived without further difficulty at the Agency."

The election on the first Monday in April for the approval or rejection of the Liquor Law interested all classes of citizens. It was a theme of conversation with mothers and daughters, and the subject of discourses in the pulpits of both the Protestant and Roman Catholic clergy, all heartily co-operating. When it was discovered that Ramsey county had voted in favour of the law, all the church bells at the capital about nine o'clock at night, rang a simultaneous peal of joy.¹

Before the ratification of the treaties with the Dakotahs, impatient pioneers had gone in and possessed the land. Among the earlier settlements commenced

¹ The Vote on the Liquor Law :—

Counties.	For.	Against.	Counties.	For.	Against.
Ramsey,	528	496	Chisago,	13	3
Washington,	218	68	Benton and Cass,	62	91
Dakotah,	32	4			
				853	662

on the Minnesota, were those of Mahkahto, Traverse des Sioux, Kasota, Louisville, and Shokpay. A pioneer, by the name of Mackenzie, had a claim on Eden Prairie, and near by, on a lake in the woods, were other claimants. The first settlement of any magnitude, on the west bank of the Mississippi, was made on Rolling Stone Creek, just above Winona. The colony was from New York city and vicinity. Inexperienced in frontier life, with theoretical rather than practical views, many of them shrunk from the hardships which every pioneer must endure, others sickened and died, and what was begun in so much hope soon dwindled away. The place for the town was not judiciously selected, though the name, "Rolling Stone," in view of the results, was not wholly insignificant.

On the fourteenth of May, an interesting *lusus naturæ* occurred at Stillwater. On the prairies, beyond the elevated bluffs which encircle the business portion of the town, there is a lake which discharges its waters through a ravine, and supplies McKusick's Mill. Owing to heavy rains the hills became saturated with water, and the lake very full. Before daylight the citizens heard the "voice of many waters," and looking out, saw rushing down through the ravine, trees, gravel, and diluvium. Nothing impeded its course, and as it issued from the ravine it spread over the town site, covering up barns and small tenements, and continuing to the lake shore, it materially improved the landing, by a deposit of many tons of earth. One of the editors of the day, alluding to the fact, quaintly remarked, that "it was a very extraordinary movement of real estate."

During the summer, Elijah Terry, a young man who had left St. Paul the previous March, and gone to

Pembina, to act as teacher to the mixed bloods in that vicinity, was murdered under distressing circumstances. With a bois brûlé he had started to the woods on the morning of his death, to hew timber. While there he was fired upon by a small party of Dahkotahs; a ball broke his arm, and he was pierced with arrows. His scalp was wrenched from his head, and was afterwards seen among Sissetoan Dahkotahs, near Big Stone Lake.

About the last of August, the pioneer editor of Minnesota, James M. Goodhue, died. The deceased was born in Hebron, N. H., March thirty-first, 1810. His parents possessed the strong faith and stern virtue of the Puritans, and felt that an education was the greatest treasure they could give their children. After passing through preparatory studies, he entered Amherst College, where he listened to the lectures of the distinguished geologist, Hitchcock, and other devout men of science. In the year 1832, he received a diploma from that institution. It was his desire to have attended a meeting of his surviving classmates in the halls of his "Alma Mater;" but another summons came to take "his chamber in the silent halls of death."

Having studied law, he entered upon the practice of the profession. He became an editor unexpectedly to himself. Having been invited to take the oversight of a press, in the lead region of Wisconsin, during the temporary absence of its conductor, he discovered that he increased the interest of the readers in the paper. From that time he began to pay less attention to the legal profession, and was soon known among the citizens of the mines as the editor of the Grant County Herald, published at Lancaster, Wisconsin. While residing at this place, he became interested in the territory "of

sky-tinted waters" (Minnesota). With the independence and temerity of one Benjamin Franklin, he left Lancaster as suddenly as the ostensible editor of the New England Courant left Boston, and he arrived at the landing of what is now the capital of Minnesota, with little more money and few more friends than the young printer who landed at Market street wharf, in the capital of the then youthful territory of Pennsylvania.

In April, 1849, he found St. Paul nothing more than a frontier Indian trading settlement, known by the savages as the place where they could obtain Minne Wakan, or whiskey, and wholly unknown to the civilized world. When he died, with the sword of his pen he had carved a name and reputation for St. Paul, and he lived long enough to hear men think aloud and say, that the day was coming when school-boys would learn from their geography that the third city in commercial importance, on the banks of the mighty Mississippi, was St. Paul. His most bitter opponents were convinced, whatever might be his course towards them, that he loved Minnesota with all his heart, all his mind, and all his might.

When, in the heat of partisan warfare, all the qualities of his mind were combined to defeat certain measures, the columns of his paper were like a terrific storm in midsummer amid the Alps. One sentence would be like the dazzling arrowy lightning, peeling in a moment the mountain oak, and riving from the topmost branch to the deepest root; the next like a crash of awful thunder; and the next like the stunning roar of a torrent of many waters.

The contrarieties of his character often increased his

force. Imagining his foes to be Cossacks, he often dashed among them with all the recklessness of Murat. The fantastic magnificence of his pen, when in those moods, was as appalling in its temerity as the white ostrich feather and glittering gold band of Napoleon's famed marshal.

His prejudice was inveterate against sham and clap-trap. He refused to publish many of the miserable advertisements of those quacks, who seek to palm off their nostrums upon young men, diseased through their own vices. When a "stroller" for a living, or a dubbed professor, came to town, he sported with him as the Philistines with blind Samson. By sarcasm and ridicule, "Jarley, with his wax works," was made to decamp.¹

¹ His love for a joke frequently led him to sacrifice truth. In his paper of February twentieth, 1850, with all gravity he has a paragraph, headed Singular Petrification, and adds, that "at the mouth of Crow River there are several petrifications in the shape of men and horses." A man in St. Louis about establishing a museum, saw the paragraph, and wrote a letter to the editor. The letter appeared in the paper of May 16th, with an editorial, entitled "Stone Cavalry Wanted."

"We have received the following letter from a gentleman in St. Louis. In answer to it, we can only say, that it is generally understood here in St. Paul, that the secretary of the territory had all the petrifications in question (four horses and riders, beside a few fragments), raised at the expense of the trea-

sury, and put in a small new stable, erected for the purpose, in the rear of the Central House, St. Paul, at an expense of four hundred and thirty-one dollars to the government, which has been duly audited and allowed in his accounts. Secretary O. K. Smith, who is also secretary of the Minnesota Historical Society, is now absent. On his return, a few weeks hence, a letter addressed to him on the subject, will no doubt receive prompt attention. Crow Wing river is one hundred and twenty-eight miles above Saint Paul. To prompt further search for similar petrifications at the mouth of the Crow Wing, we will now make an offer of fifty dollars for each sound petrified horse, mare, or gelding, the same for each perfect petrified man or woman, and half that price for ponies and children, delivered in

When untrammelled by self-interest or party ties, his sentiments proved that he was a man that was often ready to exclaim :—

" Video meliora proboque ;
Deteriora sequor."

At the November Term of the United States District Court, for Ramsey county, a Dakkotah, named Yu-ha-

boxes on the bank of the river, ready to be shipped down to St. Anthony, on the steamboat Governor Ramsey, in good condition.

"St. Louis, April 27, 1850.

"Sir:—You will, I hope, excuse the liberty I take of addressing this letter to you, being an entire stranger to you. My object in writing it is to inquire of you some particulars with respect to a notice I observed in the St. Louis Union of the twenty-ninth inst., copied from your paper, of a number of petrifications, in the shape of men and horses, which are said to be at the bottom of Crow river, near its mouth. If not too much trouble, will you be good enough to let me know, at your earliest convenience, more about the matter, and if there is any possibility of getting at them ?

"I am about establishing a museum in this city, and am desirous of collecting all the natural curiosities I can get for the same. If there are any specimens of fossils, minerals, or in fact anything in the way of curiosities in your neighbourhood, that could be sent to this city, I would pay liberally for them.

"Trusting that I may, at some future time, have it in my power to reciprocate the favour,

I remain, dear sir,

Yours most respectfully."

The Philadelphia North American, receiving the hoax, writes:—

"The Crow River Petrifications.—The petrified men and horses, recently discovered at the bottom of Crow river, Minnesota, near its mouth, have been housed in a building near St. Paul, erected for the purpose, and are under the care of the territorial officers. There are four horses with their riders."

Goodhue, feeling that he had carried his joke far enough, publishes the above paragraph in his paper of June twentieth, and adds:—

"Yes; but as oats in St. Paul are scarce at one dollar per bushel, the secretary enlisted them in the new company of dragoons, and they were shipped down on the Dr. Franklin, No. 2, last week, under command of Captain Garland, U. S. A., to hunt the Sacs and Foxes out of Iowa."

And thus ended the Horse Marine Story.

zèc, was tried for the murder of a German woman. With others she was travelling above Shokpay, when a party of Indians, of which the prisoner was one, met them; and, gathering about the wagon, were much excited. The prisoner punched the woman first with his gun, and, being threatened by one of the party, loaded and fired, killing the woman and wounding one of the men.

On the day of his trial he was escorted from Fort Snelling by a company of mounted dragoons in full dress. It was an impressive scene to witness the poor Indian half hid in his blanket, in a buggy with the civil officer, surrounded with all the pomp and circumstance of war. The jury found him guilty. On being asked if he had anything to say why sentence of death should not be passed, he replied, through the interpreter, that the band to which he belonged would remit their annuities if he could be released. To this Judge Hayner replied, that he had no authority to release him; and, ordering him to rise, after some appropriate and impressive remarks, he pronounced the only sentence of death ever pronounced by a judicial officer in Minnesota. The prisoner trembled while the judge spoke, and was a piteous spectacle. By the statute of Minnesota, one convicted of murder cannot be executed until twelve months have elapsed, and he was confined until the governor of the territory should by warrant order his execution.

Judge Hayner, having been appointed chief justice in the place of Fuller, whose nomination was not confirmed by the United States Senate, on an appeal of Alexis Cloutier, who had been fined twenty-five dollars for vio-

lating the liquor law, decided that the legislative power was vested by the organic act, in the Governor and Legislative Assembly alone, and that they had no power to delegate their authority to the people; that the act in question was an attempt at such transfer of power, and was consequently null and void.

With
a party
them;
excited.
is gun,
loaded
of the

m Fort
in full
the poor
with the
circum-
On being
of death
erpreter,
mit their
ge Hay-
ase him;
iate and
sentence
in Min-
ge spoke,
of Min-
executed
confined
warrant

justice in
confirmed
of Alexis
rs for vio-

CHAPTER XXVI.

THE fourth Legislative Assembly convened on the fifth of January, 1853, in the two story brick edifice at the corner of Third and Minnesota streets. The Council chose Martin McLeod as presiding officer, and the House Dr. David Day, Speaker. Governor Ramsey's message was an interesting document, and thus eloquently concluded :—

“ In concluding this my last annual message, permit me to observe that it is now a little over three years and six months since it was my happiness to first land upon the soil of Minnesota. Not far from where we now are a dozen framed houses, not all completed, and some eight or ten small log buildings, with bark roofs, constituted the capital of the new territory, over whose destiny I had been commissioned to preside. One county, a remnant from Wisconsin territorial organization, alone afforded the ordinary facilities for the execution of the laws; and in and around its seat of justice resided the bulk of our scattered population. Within this single county were embraced all the lands white men were privileged to till; while between them and the broad rich hunting grounds of untutored savages, rolled the River of Rivers, here as majestic in its north-

ern youth, as in its more southern maturity. Emphatically new and wild appeared everything to the incomers from older communities; and a not least novel feature of the scene was the motley humanity partially filling these streets—the blankets and painted faces of Indians, and the red sashes and moccasins of French *voyageurs* and half-breeds, greatly predominating over the less picturesque costume of the Anglo-American race. But even while strangers yet looked, the elements of a mighty change were working, and civilization with its hundred arms was commencing its resistless and beneficent empire. To my lot fell the honourable duty of taking the initial step in this work by proclaiming, on the first of June, 1849, the organization of the territorial government and consequent extension of the protecting arm of law over these distant regions. Since that day, how impetuously have events crowded time! The fabled magic of the eastern tale that renewed a palace in a single night, only can parallel the reality of growth and progress.

“In forty-one months the few bark-roofed huts have been transformed into a city of thousands, in which commerce rears its spacious warehouses, religion its spired temples, a broad capitol its swelling dome, and luxury and comfort, numerous ornamented and substantial abodes: and where, nearly every avocation of life presents its appropriate follower and representative. In forty-one months have condensed a whole century of achievements, calculated by the old world’s calendar of progress—a government proclaimed in the wilderness, a judiciary organized, a legislature constituted, a comprehensive code of laws digested and adopted, our population quintupled, cities and towns springing up on every

hand, and steam with its revolving wings, in its season, daily fretting the bosom of the Mississippi, in bearing fresh crowds of men and merchandise within our borders.

“Nor is that the least among the important achievements of this brief period, which has enabled us, by extinguishing the Indian title to forty million acres of land, to overleap the Father of Waters, and plant civilization on his western shore. Broad and beautiful, by universal concession, are these newly acquired lands—the very garden spot of the north-west, as explorers have pronounced them—and it is scarcely surprising, though less than six months have elapsed since the ratification of the treaties by the Senate, that the keen-eyed enterprise of our race has within them already planned towns, built mills, opened roads, commenced farms, the nucleus of many a happy home.

“But it is, however, in their initiatory stages only, we can consider the present growth and advancement of our territory in all the constituents of national and individual prosperity. Our brief, though energetic past, foreshadows but faintly the more glorious and brilliant destiny in store for us in the future; nor is prophetic inspiration necessary to foretell it. It is written so plainly that he who runs may read it. It is written in the advantages nature has so liberally bestowed upon us; by a beautiful country, unqualified by the drawback of much waste land, with an universally fertile soil, where prairies, ‘that blossom as the rose,’ with groves and woods are proportionately intermingled; while dotting it over, in refreshing profusion, are gem-like lakes, and intersecting its map, at convenient distances, are crystal streams whose precipitous waters afford elements out of which to create future Lowells and Manchesters.

"It is written in our geographical position, in the centre of our continent, at the head of the Mississippi valley, and enfolding either bank of the great river with its very head springs, even as its delta is embraced on both sides by our sister Louisiana. It is written in our proximity to Superior's inland sea, and the abundant mines of rich ores possessed alike by its northern, as by its southern shores—mines, whose workmen it will be our inevitable lot to feed and clothe.

"And it is written likewise, on a thousand features of interest and advantage incident to our territory; in our extensive pineries, the livelihood of hardy lumbermen, and a future chief resource for building purposes of the people of the great valley below us; in the many opportunities for manufacturing establishments offered by our magnificent water powers, and the ease with which the Mississippi enables us to procure the material, and export the products of factory labour; in our salubrious climate, insuring a healthy, hardy, and numerous population, and in the immediate advantage to our early growth and prosperity, which follows the expenditure of a quarter of a million of dollars annually by the national government, for the benefit of the Indian tribes in our midst.

"That which is written is written—the life of a short generation will realize it. In ten years a state—in ten years more half a million of people, are not extravagant predictions. In our visions of that coming time, rise up in magnificent proportions, one or more capitals of the North, Stockholms, and St. Petersburgs, with many a town besides, only secondary to these in their trade, wealth, and enterprise. Steam on the water and steam

on the land, everywhere, fills the ear and the sight. Steamboats crowd our waters, and railroads intersecting in every direction, interlink remotest points within and without our territory. The blue waters of Lake Superior and the red-tinged floods of the Mississippi are united by iron bands, and a south-eastern line connects St. Paul direct with Lake Michigan.

“The great New Orleans and Minnesota Railroad pours into its depôt, somewhere on the Upper Minnesota river, passengers and products from the far sunny South, to receive in return, for ultimate ocean transit perhaps, furs and merchandise from the polar circle, which steamboats on the Red River of the North, or a railroad on its banks, have just brought from Selkirk, or the plains of distant Athabasca. Let none deem these visions improbable, or their foreshadowing impracticable. Man, in the present age, disdains the ancient limits to his career; and in this country, especially, all precedents of human progress, growth of states, and march of empires, are set aside by an impetuous originality of action, which is at once both fact and precedent. Doubtless an overruling Providence, for inscrutable purposes, has decreed to the American nation this quicker transition from the wilderness of nature to the maturity of social enjoyments—this shorter probation between the bud and green tree of empire; and it well becomes us therefore, in our gratulations upon present prosperity, and in our speculations upon greater power and happiness in the early future, to render humble, yet fervent thanks ‘unto Him who holdeth nations in the hollow of his hand,’ and shapes out the destinies of every people.”

Two subjects came before the legislature affecting

domestic happiness. The large majority of citizens petition that a liquor law might be enacted that would be free from the objections existing against the law of the previous session. A bill was proposed by the friends of temperance, but it failed to pass.

During this session, an estimable citizen, the late Bishop Cretin, in accordance with an understanding with the other bishops of the Roman Catholic branch of the Church in this country, caused petitions to be presented, asking a division of the common school fund.

Mr. Murray, from the select committee to which was referred sundry petitions for a change in the school law, made the following report:—

“A majority of the committee to whom was referred sundry petitions from the citizens of St. Anthony, St. Paul, and Little Canada, praying a modification of the present school law, beg leave to report:

“That while they have been unable to give the matters set forth in the petitions, that attention and investigation which their importance as affecting the rights and interests of so large and respectable a number of the citizens of this territory, would demand, it is evident to them that the petitioners have just grounds of complaint, and that the present school law is defective in this: that while a revenue is derived from every taxpayer of this territory, to support and maintain common schools, more than one-third of the entire population of this territory have never derived any benefit from the large amounts paid for that purpose.

“Your committee believing that duty demands a conciliation of law with individual liberty and freedom of conscience; and where any law does not, by reason of its imperfections, meet the wants and situation, and the

thousand circumstances which diversify human character and pursuits, or where it fails to benefit communities or denominations, by reason of a conscientious belief in opposition thereto, in common with their fellow-citizens, their case, of right, ought to be provided for by such legislation as is consistent with the welfare of every other citizen, and of the whole.

"Your committee, therefore, ask leave to introduce the accompanying bill, and recommend its passage."¹

The moderate of all denominations, and the friends of the American system of public instruction, were surprised at the introduction of a bill with such features as

¹ The following is the bill as originally introduced by the Committee:—

"No. 18, (H. of R.)—Introduced by Mr. Murray, from Select Committee to which was referred sundry petitions on the subject, February sixteenth, 1853. Read first and second times, and laid on the table to be printed, February sixteenth, 1853:

—A BILL AMENDATORY OF THE SCHOOL LAW:

"Be it enacted by the Legislative Assembly of the Territory of Minnesota:—Sec. 1. That all communities of any denomination, willing to have a school of their own, in which religious instruction will be taught as well as other branches of education, be authorized to do so, and their schools shall be entitled to all the benefits accruing to district schools.

"Sec. 2. All schools well organized, and composed of at least twenty-five children, shall receive a part of the school money, according to the

number of children regularly attending the said school.

"Sec. 3. It shall be the duty of the trustees of any school district to issue warrants upon the treasurer for the proportionate share of money coming to any school as aforesaid, on application of the teacher or trustees of said school. Provided, that said teacher or trustees shall prove by the affidavit of at least one person, the number of scholars in regular attendance, which number shall be at least twenty-five.

"Sec. 4. Such schools as only are composed of at least twenty-five children, and are kept in operation at least four hours every day, during five days of every week, shall be considered well organized schools, and entitled to a share of the school fund.

"Sec. 5. All acts and parts of acts, contravening the provisions of this act, are hereby repealed.

"Sec. 6. This act to be in force from and after its passage."

that introduced by Mr. Murray, and it led to considerable discussion.¹

The region west of the Mississippi was divided, by the legislature, into the following counties: Dahkotah, Goodhue, Waupashaw, Fillmore, Scott, Le Sueur, Rice, Blue Earth, Sibley, Nicollet, and Pierce.

The Baldwin School, founded by the Rev. Edward D. Neill, Rev. Albert Barnes, and M. W. Baldwin of Philadelphia, Pa., was also incorporated at this session of the legislature, and was opened the following June.

On the ninth of April, a party of Ojibways killed a Dahkotah, at the village of Shokpay. A war party, from Kaposia, then proceeded up the valley of the St. Croix, and killed an Ojibway. On the morning of the twenty-seventh, a band of Ojibway warriors, naked, decked, and fiercely gesticulating, might have been seen in the busiest street of the capital, in search of their enemies. Just at that time a small party of women, and one man, who had lost a leg in the battle of Stillwater, arrived in a canoe from Kaposia, at the Jackson street landing. Perceiving the Ojibways, they retreated to the building now known as the "Pioneer" office, and the Ojibways discharging a volley

¹ "No. 18, (H. of R.) 'A bill amendatory of the School Law,'

"Was taken up.

"The question then recurring on ordering the bill to a third reading,

"And the ayes and noes being called for and ordered, there were ayes 5, noes 12.

"Those who voted in the affirmative were,

"Messrs. Lott, Murray, Noot, Oliver, and Rolette—5.

"Those who voted in the negative were,

"Messrs. Ames, Dutton, Ludden, McKee, Randall, Russell, Ramsey, Stimson, Truax, Wells, Wilcox and Speaker—12.

"So the House refused to order the bill to be read a third time."

through the windows, wounded a Dahkótah woman who soon died. For a short time, the infant capital presented a sight similar to that witnessed in ancient days in Hadley and Deerfield, the then frontier towns of Massachusetts. Messengers were despatched to Fort Snelling for the dragoons, and a party of citizens mounted on horseback, were quickly in pursuit of those who with so much boldness had sought the streets of St. Paul, as a place to avenge their wrongs. The dragoons soon followed, with Indian guides scenting the track of the Ojibways, like bloodhounds. The next day they discovered the transgressors, near the Falls of St. Croix. The Ojibways manifesting what was supposed to be an insolent spirit, the order was given by the lieutenant in command, to fire, and he whose scalp was afterwards daguerreotyped, and appeared in Graham's Magazine, wallowed in gore.

During the summer the passenger, as he stood on the hurricane deck of any of the steamboats, might have seen, on a scaffold on the bluffs, in the rear of Kaposia, a square box covered with a coarsely fringed red cloth. Above it was suspended a piece of the Ojibway's scalp, whose death had caused the affray in the streets of St. Paul. Within was the body of the woman who had been shot in the "Pioneer" building while seeking refuge. A scalp suspended over the corpse is supposed to be a consolation to the soul, and a great protection in the journey to the spirit land.

On the accession of Pierce to the Presidency of the United States, the officers appointed under the Taylor and Fillmore administrations were removed, and the following gentlemen substituted: Governor, W. A.

Gorman, of Indiana;¹ Secretary, J. T. Rosser, of Virginia; Chief Justice, W. H. Welch, of Minnesota; Associates, Moses Sherburne, of Maine, and A. G. Chatfield, of Wisconsin. One of the first official acts of the second governor, was the making of a treaty with the Winnebago Indians at Watab, Benton county, for an exchange of country.

At the close of the summer the Dakotahs began to leave their ancient villages, and move to the reserve on the Upper Minnesota. Their locations on the Mississippi and Minnesota, previous to this period, was as follows:—

The Kiyuksah band, called by that name, signifying "relationship overlooked," because they disregarded the Dakotah custom, and marry their relatives, lived below Lake Pepin. Their chief Wapashaw lived in the vicinity of Wilona, and they hunted on the Chippeway river and branches.

At the head of Lake Pepin, where the town of Red Wing now stands, was the Raymneecha band. They were so designated because their village was near a hill (Ha), water (min), and wood (chan). The chief was Wah-koo-tay, the uncle of the celebrated half-breed Jack Frazer.

Four miles below St. Paul dwelt the Kaposia band. The signification of Kaposia is "light," and applied because of the agility with which they travelled. Their chief was called by the whites Little Crow, after his ancestor. His real name is Tahohyahtaydootah, "His

¹ Governor Gorman was born in Fleming Co., Ky., but for many years was a resident of Indiana. During the Mexican war, at the battle of

Buena Vista, he commanded the Rifle Battalion, and in 1849 he was elected as a member of Congress from the sixth Indiana district.

Scarlet People." The first village on the Minnesota was on the south side, and known as Black Dog's, about four miles above Mendota.

At Oak Grove and vicinity lived Good Road's band, and the band driven by the Ojibways from Lake Calhoun.

The Tintatonwan band occupied the site of Shokpay, and their principal chief was Shokpaydan, or Little Six.¹

During the year 1853 an exciting topic of conversation was an alleged fraud, said to have been perpetrated by Governor Ramsey, H. H. Sibley, H. L. Dousman, Franklin Steele, and others, in the payment of the Dakotahs at Traverse des Sioux, in the autumn of 1852. Charges were made against Governor Ramsey by an Indian trader named Madison Sweetser, who had come into the country after the treaty, and was not satisfied with the mode of payment. At the request of Mr. Sibley, then a delegate to Congress, Senator Gwin moved that the Senate of the United States investigate the alleged fraud. Commissioners were appointed to proceed to Minnesota, and examine all the facts in the case. A large number of witnesses testified, and on the twenty-fourth of February, 1854, the Committee of

¹ Presbyterian missionaries and assistants among the Dakotahs, in 1850-53:—

LAQUI PARLE.—Stephen R. Riggs, Moses N. Adams, *Missionaries*; Jonas Pettijohn, *Assistant*; Mrs. Mary Ann C. Riggs, Mrs. Mary A. M. Adams, Mrs. Fanny H. Pettijohn, Miss Sarah Rankin.

TRAVERSE DES SIOUX.—Rev. Robert Hopkins and Mrs. Agnes Hopkins, Alexander G. Huggins, *Assistant*; Mrs. Lydia P. Huggins.

SHOKPAY.—Samuel W. Pond, *Missionary*; Mrs. Cordelia F. Pond.

OAK GROVE.—Gideon H. Pond, *Missionary*; Mrs. Sarah P. Pond.

KAPOSIA.—Thomas S. Williamson, M. D., *Missionary and Physician*; Mrs. Margaret P. Williamson, Miss Jane S. Williamson.

RED WING.—John F. Aiton, *Missionary*; Joseph W. Hancock, *Licentiate*; Mrs. Nancy H. Aiton, Mrs. Hancock.

In
tal
of
ha
cor
St.
cor
bla
onc
tain
nes
inst
he
und
his
to c
C
by
ples
of
succ
A
Ale
gres
T
Ra
Ber
He
Sib
Wa
Dal
Soc
Blu
Le

Indian Affairs of the Senate, to whom the testimony taken by the commissioners appointed by the President of the United States was referred, reported "that they have carefully examined all the testimony taken by the commissioners during nearly three months in session at St. Paul, and have arrived at the conclusion that the conduct of Governor Ramsey was not only free from blame but highly commendable and meritorious. Not one of the charges preferred against him has been sustained by the testimony. On the contrary, the witnesses of the complainants themselves, in almost every instance, have negatived them, proving conclusively that he neither violated the stipulations of the treaties as understood by the parties to them, nor was governed in his conduct by motives other than such as entitle him to commendation, both as a man and an officer."

On the twenty-ninth of June, D. A. Robertson, who by his enthusiasm and earnest advocacy of its principles had done much to organize the Democratic party of Minnesota, retired from the editorial chair and was succeeded by David Olmsted.

At the election held in October, Henry M. Rice and Alexander Wilkin were candidates for delegate to Congress. The former was elected by a decisive majority.¹

¹ The official vote was:—

	Rice.	Wilkin.		Rice.	Wilkin.
Ramsey,	880	292	Fillmore,	161	12
Benton and Cass,	233	38	Nicollet,	81	00
Hennepin,	160	30	Chisago,	41	8
Sibley,	13	2	Washington,	288	147
Wabasha,	10	24	Itasca,	18	00
Dahkotah,	114	46	Pembina,	60	68
Scott,	51	9			
Blue Earth,	16	12	Total,	2149	696
Le Sueur,	23	8			

CHAPTER XXVII.

WITH the advent of a new governor, a different arrangement of parties in a territory naturally follows.

During the early periods of a territorial government, citizens are so much occupied with local and personal interest, as not to feel the interest in national politics which is witnessed in the Atlantic States.

From the previous chapters it appears that the exciting question of the year 1851 was the apportionment bill of the legislature of that year, allowing citizens on the unceded lands a representation.

The year 1852 was characterized by the discussion on the liquor question, and the passage of a law prohibiting the sale of intoxicating beverages, except for medicinal, mechanical, and sacramental purposes. The year 1853 was one of bitter personal controversy, and parties were known as Fur Company and Anti-Fur Company.

The year 1854 witnessed entirely new coalitions. Those who had previously stood shoulder to shoulder were found withstanding each other to the face. On the one side are ranged Ramsey, Rice, and Robertson; on the other side, Sibley and Gorman.

The fifth session of the legislature was commenced in

the building just completed as the Capitol, on January fourth, 1854. The President of the Council was S. B. Olmstead.¹

Governor Gorman delivered his first annual message on the tenth, and with his predecessor urged the importance of railway communications, and dwelt upon the necessity of fostering the interests of education, and of the lumbermen.

The exciting bill of the session was the act incorpo-

COUNCIL.

	Age.	Birth-place.
S. B. Olmstead,	41	Otsego Co., N. Y.
J. R. Brown,	48	York Co., Penn.
I. Van Etten,	27	Orange Co., N. Y.
N. W. Kittson,	40	Sorel, Canada.
A. Stimson,	37	York Co., Me.
W. P. Murray,	28	Butler Co., Ohio.
W. Freeborn,	37	Richland Co., Ohio.
E. Mower,	36	Somerset Co., Me.

House.

R. Watson,	28	Scotland.
Cephas Gardner,	53	N. H.
W. A. Davis,	31	St. Louis, Mo.
Levi Sloan,	31	Schoharie Co., N. Y.
W. H. Nobles,	36	Genesee Co., N. Y.
Wm. McKusick,	26	Maine.
D. G. Morrison,	27	Fond du Lac, M. T.
C. P. Stearnes,	46	Berkshire Co., Mass.
N. C. D. Taylor,	42	Belknap Co., N. H.
Peter Roy,	26	Rainy Lake, M. T.
John Fisher,	29	Canada West.
H. Fletcher,	35	Maine.
R. M. Richardson,	36	Pickaway Co., Ohio.
J. H. Day,	33	Virginia.
O. M. Lord,	27	Wyoming Co., N. Y.
Louis Bartlette,	33	Montreal, C. E.
H. S. Plamer,	25	Sheffield Co., N. H.
Wm. Noot,	43	Prussia.
Joseph Rolette,	32	Prairie du Chien.

rating the Minnesota and North-western Railroad Company, introduced by Joseph R. Brown. It was passed after the hour of midnight on the last day of the session. Contrary to the expectation of his friends, the governor signed the bill.

On Friday, the third of March, the Presbyterian mission-house at Lac qui Parle was burned. Two of the children of the Rev. Mr. Riggs went into the cellar to procure some vegetables for their mother; bearing a lighted candle, they unintentionally communicated fire to the hay, and soon the house was in flames. Nearly everything was destroyed. The missionary, in a letter, says: "A few books were thrown out of the window, Gesenius' Hebrew Lexicon and a few others, but neither my Hebrew Bible, Septuagint, Vulgate, French Bible, nor Greek Testament, nor a single copy of the English Scriptures, were saved. A short time since I had, at the request of Dr. Williamson, obtained of Mr. M. Renville his father's large French Bible, for the library of the Minnesota Historical Society. It was printed at Geneva, Switzerland, in 1588, if I remember correctly, and was not only the oldest, *but probably the first Bible in Minnesota.* For its historical value we all very much regret its loss. * * * * *

When Paul and those who ailed with him were shipwrecked on the island of Melita, he says, 'The barbarous people showed us no little kindness.' How often have I thought of this within a few days! While some of the Dakotahs came, both during and after the fire, to steal, the majority exerted themselves to save for us what could be saved."

During the same month Joseph R. Brown, who had been editor of the Pioneer, was succeeded by Earle S. Goodrich.

Tuesday, the eighth of June, is a day that will long be remembered by the early settlers of Minnesota. Mr. Farnham, the builder of the Rock Island Railroad, to mark the era of its completion, with princely liberality, extended an invitation to hundreds of "the wise men of the East," to accompany him, via the Chicago and Rock Island Road, on a pleasure excursion to the Upper Mississippi. At the wharf at Rock Island, the company found five large steamers ready to receive them. Among the guests were some of the prominent statesmen, divines, scholars, editors, and merchants of the land.¹ Passing through Lake Pepin, on a beautiful night, the steamers quietly approached each other, and being fastened together, the signal was given for a general exchange of visits from boat to boat. The scene of grandeur and excitement, as these boats moved through the lake, side by side, with their precious freight, will probably never be repeated. Arriving near St. Paul a day sooner than was anticipated, the firing of a cannon on board of the steamer in advance, created considerable surprise and confusion, as the preparations for the proper reception of one thousand guests were not completed. All felt that they could not return without beholding the Falls of St. Anthony, and yet appropriate vehicles were very scarce. Though a man could have given a kingdom, he could not have obtained a horse for himself. The ride to St. Anthony was however accomplished,

¹ Ex-President Fillmore.
George Bancroft.
Professor Silliman.
Edward Robinson, LL. D.
Professor Gibbs, Yale College.
Professor Larned, Yale College.
Professor Parker, Harvard.

Professor H. B. Smith, New York.
Rev. Dr. Vermilye.
Rev. Dr. Spring.
Rev. Dr. Bacon.
Charles Sedgwick.
Miss Catharine Sedgwick, and
many others.

after a fashion. A Galena editor thus described the scene :---

“The ‘March to Finchley’ was nothing compared to our motley cavalcade. Here was a governor astride a sorry Rozinante of which even the great Don would have been ashamed; here an United States Senator, acting the part of footman, stood bold upright in the baggage boot of a coach, holding on by the iron rail surrounding the top; here the historian of whom the country is justly proud, squatted on the top of a crazy van, unmindful of everything but himself, his book, hat, and spectacles; there a hot-house flower, nursed in some eastern conservatory, so delicate and fragile that a falling leaf might crush it, but a beautiful specimen of the feminine gender withal, would be seated over the hind axle of a lumber wagon, supported on each side by opera glass exquisites, who only wondered ‘why the devil the people in this country didn’t send to New York for better carriages?’ and whose groans between every jolt, furnished amusement for the more hardy of the party; here some corpulent madame, whose idea of a ride is bounded by luxuriant cushions, shining hammer cloths, spirited horses, and obsequious flunkies, was seated in a hard bottom chair, in an open one-horse wagon, first cousin to her husband’s vegetable drag, or perhaps his pedlar’s cart, before riches came to bless them (about which she has forgotten of course), here she was, surrounded perhaps by the *canaille* whom she has learned in latter days to despise, dragged along at a snail’s pace by one old mare, with a crazy, foolish, wickering colt alongside, to torment her and to make the driver curse: there a politician who has ridden successfully more than

one easy hobby, would have been glad to ride a rail. The scene was animated and amusing!"

In the afternoon the steamers proceeded to Fort Snelling, and the gates being thrown open, the fort was completely stormed. As the fair company retired from the green sward, within the walls, the fort never seemed so lonely to the young lieutenants, and that night memory brought the light of other days around them. Returning to St. Paul before dark, the citizens and the guests repaired to the Capitol. The more grave listened to speeches in the Senate Chamber, from Ex-President Fillmore, and Bancroft the historian, while the more gay tripped it, in the Supreme Court Room. At midnight the guests embarked on their respective steamers, whose bows were soon turned towards the homes of the visitors.

On the following Sunday, Rev. E. D. Neill, who had not been able to give his usual attention to study, preached a discourse suggested by the occasion, which was published in one of the St. Paul papers, and was severely criticised by the Daily Times of New York city, as inappropriate to the pulpit. From the fact, that it led to some profitable discussion on what a sermon should be, we give an abstract. The texts were:—

“Isaiah xl. 3. The voice of him that crieth in the wilderness, Prepare ye the way of the Lord, make straight in the desert a highway for our God. Every valley shall be exalted, and every mountain and hill shall be made low; and the crooked shall be made straight, and the rough places plain.

“Judges v. 6. In the days of Shamgar the son of Anath, in the days of Jael, the highways were unoccupied and the travellers walked through byways.”

The introduction was in these words :—

“The Prophet Isaiah, in uttering this language, foretold in figurative expressions, the pioneer work of John the Baptist, yet it primarily was applied to the return of the Hebrews from their captivity in Babylon.

“Not only in the days of Shangar, but during all of the earlier periods of the history of the world, there was but little international intercourse. The means of transportation were exceedingly limited, and there were few roads that were common thoroughfares for nations.

“Here and there, over the mountains and through the valleys, there were the trails of the hunter and rest less adventurer, and pathways of sheep and their shepherds, but seldom was there a highway of any costliness extending beyond the national boundaries. It was the policy of the day to intrench or wall themselves around, and cut off the intercommunication of the people. When, therefore, great bodies of men were necessitated to move toward some distant land, a preparatory work was needed. Pioneers preceding the army or caravan, made highways for their passage, smoothing down the rough hills and filling up the marshy valleys.

“Diodorus, an ancient historian, in giving an account of Semiramis, Queen of Babylon, says: ‘In her march to Ecbatane, she came to the Zarcean mountain, which, extending many furlongs, and being full of craggy precipices and deep hollows, could not be passed without taking a great compass. Being therefore desirous of leaving an everlasting memorial of herself, as well as shortening the way, she ordered the precipices to be digged down and the hollows to be filled up, and at a great expense she made a shorter and more expeditious

road, which to this day is called from her the road of Semiramis.'

"Babylon was separated from Judea by a wide and dreary country, and no doubt pioneers were literally sent on before to 'make straight in the desert a highway.'

"Since the advent of the year eighteen hundred and fifty-four, the community in which we dwell have been greatly interested in the propositions for making a straight iron highway from the head of Lake Superior to this point on the Mississippi, and from hence to the waters of the Pacific, connecting with bracelets of iron the Naiads of the St. Lawrence, Mississippi, and Columbia.

"Every mail is watched with eagerness, in the hope that it may bring the intelligence that the National Congress has taken measures for exalting the valleys and lowering the hills and mountains that lie between our Mediterranean and Pacific.

"The week that has passed has been signalized by the arrival of hundreds of our fellow-countrymen on an excursion in boats as far excelling in splendour the renowned barges of the luxurious Cleopatra, as those surpassed the osier vessels of the Briton, or the birchen canoe of the Ojibway,—who have been gratified and astonished by a continuous journey in a steam vehicle from the shores of the Atlantic to the head of navigation of the mighty Mississippi, in the brief space of a few days.

"'To every thing there is a season, and a time to every purpose under heaven,' saith Ecclesiastes.

"Fatigued with the multiplied duties of last week, unfitted for severe thought, and believing that the

thème can be appropriately discussed, without infringing upon the sacredness of the day, or deviating from the dignity of the pulpit, we enter upon the consideration of railways and other modes of international communication, in the higher and religious aspects."

The preacher proceeded to show that they decrease idleness; expand the mind of the nation; were aids to contentment; rode over sectional prejudices; promoted a common healthful public sentiment; and lastly, were agencies in the promotion of pure and undefiled religion. Under this head the clergyman remarked:—

"First: They draw the emigrant population to certain localities. Before the mountains were depressed, and the valleys exalted, and the rough places made plain, the roads were so unbroken that the farmer moving into a new land, was not attracted by the beaten path, but he branched off in the direction inclination prompted. Settlements consequently were much scattered, and it was difficult for him who longed to proclaim the unsearchable riches of Jesus Christ to discover the abiding places of the lost sheep of Israel. It was almost impossible in the first period of the settlement of a new country to pass from house to house, on account of the impassable state of the road. But the condition of affairs has changed.

"The emigrant population of the Atlantic and European states are drawn as if by magnetic influence along the great iron railway leading from the eastern cities of commerce to the remotest west. In this way, made acquainted with the sections of land in the vicinity, and knowing the advantages of a railway in finding a market for produce, they settle along the line of the great inland road, and the labourer in Christ's cause, finds the

fields white for the harvest, and numbers in the same neighbourhood to whom the gospel should be preached. By these highways he is enabled to advance along with, or before the wave of emigration, and commence turning the wilderness into the garden of the Lord, before the rank weeds of error have taken deep root.

“Had the means of conveyance to this town not been expeditious, the ministers of Jesus Christ, would not have been here at the laying of the foundation stones of our territorial existence, and years would have probably elapsed before so many temples erected to the worship of the true and living God would have been visible, or the community reached its present position in the scale of civilization.

“Secondly: They aid religion by proving *antidotes to bigotry*. When the wagon drawn by oxen was the mode of conveyance to a new country, but few penetrated the wilds of the west, except those who had been driven away from the homestead of their fathers by poverty or other misfortune.

“Far away from all refining influences, they rapidly degenerated; their children, debarred the knowledge of the common school, grew up without education, and were semi-barbarous. The only religious teachers they possessed were those who came to them because they knew they were ignorant and ripe for error, or because their own ignorance had rendered them unfit for the exercise of the ministry where there was intelligence. Under the guidance of these, they grew up with strong prejudices towards those who attempted to present the truth in a different light, or a more polished dress, or wore a blacker coat. The religion they possessed was tinctured with the quintessence of bigotry.

“Through the influence of railways and steam carriages, this state of things has been almost dissipated.

“The very year a town starts into existence, the inhabitants are visited by religious teachers of various schools of belief. The student who has been disciplined in the college, and who has studied the Bible systematically, as well as he who has hurried from the work-bench into the pulpit, stand side by side.

“He who defends the general teachings of Calvin, and he who eulogizes Wesley, appear before the same audience, perhaps upon the same Sabbath. It will not do for either to show an improper spirit, or an unwise sectarian zeal. Men who listen to the herald of salvation in such circumstances are not won to Christ by a minister of the gospel depreciating his fellow-ministers. They are impenitent under discourses in which there is an attempt to prove that none are safe out of the line of a certain succession, or off of certain platforms of faith. They demand that those truths shall be preached which will convince them that religion is adapted to expand the mind, and promote man's highest well-being. They become acquainted with the writings of Fenelon and Pascal, Leighton and Taylor, Edwards and Chalmers, Wesley and Fletcher, and love them not because of denominational peculiarities, but because of their likeness to Jesus. The contractedness that in days gone by was manifested in places that were settled almost exclusively by Scotch Presbyterians, English Puritans, and Wesleyan Methodists, in this progressive age will now disappear, and religion will assume a higher and more effective, because a more scriptural type.

“Thirdly: Religion is promoted by the construction of expeditious routes of travel, because there is a great

saving of time. The days that were once lost by a minister in passing from preaching station to preaching station, are saved upon a line of railway, or a river navigated by regular steamers. He can accomplish in a few hours what once occupied as many days, and thus he has more time for study, prayer, and meditation.

“Under the improved system of travelling, a man like the eloquent Dr. Duff, can cross the ocean, and one Sunday hold the attention of thousands on the Atlantic coast, and on the next be discoursing to an audience equally interested far away in the valley of the Mississippi, and ere long a divine can pass his third Sabbath with the future dwellers on the mountain tops of Oregon, and the fourth Sabbath, address a congregation on the Pacific coast.

“Finally, our great thoroughfares are destined to facilitate intercourse with the Pagan world of Asia, and hasten the approach of Millennial glory.

‘Coming events cast their shadows before.’

“For more than two centuries an impression has prevailed that the welfare of the whole globe would be promoted by a channel of travel through North America, connecting the western settlements of Europe with the eastern nations of Asia. The island of Montreal was named by Robert de La Salle, ‘China,’ to commemorate his cherished plan of civilizing and evangelizing the great empire of that name, by establishing a channel of communication through this continent. Hennepin, the first European that ever ascended the Mississippi, and the discoverer of the Falls of St. Anthony, was a Franciscan priest, despatched by the adventurous La Salle

to explore a route to Japan, which he thought could be found in this direction.

"The first British subject that entered Minnesota, about a century ago, predicted that there would be 'a short cut made from New York to Green Bay,' and had no doubt, to use his own words, 'that mighty kingdoms would emerge from these wildernesses, and stately palaces and solemn temples with gilded spires rending the skies, supplant the Indian huts, whose only decorations are the barbarous trophies of their vanquished enemies.' Returning to London, he formed a plan, with the aid of a member of Parliament, 'that would disclose new sources of trade, promote many useful discoveries, and open a passage for conveying intelligence to China and the English settlements in the East Indies, with greater expedition than a tedious voyage by the Cape of Good Hope or the Straits of Magellan.'

"Had not the American Revolution taken place, it was designed to have built a fort at Lake Pepin, to have proceeded up the river St. Pierre (now known by its original name, Minnesota), then up a branch of the Missouri, till they discovered, as they supposed they could, the river Oregon, down which they expected to sail into the Pacific.

"One year ago, we witnessed a civil and military expedition start forth from our vicinity, by order of the United States, in search of the long-desired thoroughfare to the Pacific. The commander of that expedition¹ has returned to Washington, by the way of San Francisco, and reports that such a route is entirely practicable.

"On Thursday c^c the last week, men distinguished in the professional, scientific, and commercial circles of the country, visited us, and felt that the day was not

¹ Governor Stevens.

far o
woul
who
exter

" A
ness,
his p
every
crook
shall
tion o
" In
to wa
Every
The
ocean
not fo
—the
consul
Christ

" W
" In

far distant when the waters of Superior and Pacific would be bound together. Let this only occur, and who can doubt that the Redeemer's kingdom will be extended, that—

“From Java to the furthest West
The heavenly light shall reach,
And truth divine its power attest
In every clime and speech.”

“A Pacific Railroad would be a voice in the wilderness, saying, ‘Prepare ye the way of the Lord, make his paths straight. Every valley shall be filled, and every mountain and hill shall be brought low; and the crooked shall be made straight, and the rough ways shall be made smooth; and all flesh shall see the salvation of God.’

“In view of the good results, it becomes Christians to watch with interest the enterprises of the day. Every great invention is an aid to the cause of religion. The telescope, the printing press, the telegraph, the ocean steamers, a Pacific Railway, are ordained by God, not for the pulling down but the upbuilding of religion—they are all working together to produce the grand consummation of giving the kingdoms of this world to Christ—of bringing about the day when all will cry:—

“Worthy the Lamb, for he was slain for us;
The dwellers in the vales and on the rocks
Shout to each other, and the mountain tops
From distant mountains catch the flying joy;
Till, nation after nation taught the strain,
Earth rolls the rapturous hosanna round.”

“With a few remarks we close the discourse.

“In such a fast age every Christian must be up and

doing. It is high time to awake out of sleep. We must gird ourselves up for the race, and pray earnestly that we may not as a Church of Christ be found lagging when all things else are advancing with accelerated speed. This one thing we ought to do—'Forgetting those things which are behind, and reaching forth unto those things that are before, we should press toward the mark for the prize of the high calling of God in Christ Jesus.'

"It would be doing violence to my own feelings, and a neglect of ministerial duty, if I should conclude this discourse without reminding this audience that this world is a great station-house, in which we are awaiting the approach of the cars that lead to 'that bourne from whence no traveller returns,' but through which every traveller passes to regions of bliss or despair.

"My hearers! some of you have tickets that will lead you to hell. The car of death is hastening on, swifter than an eagle hasteneth to its prey, or any 'lightning train.' Before it arrives we urge you to change that ticket. Christ is always in his office. He says, 'If any man knocketh, the door shall be opened.' If any man asketh, he will change his ticket, and that 'without money and without price.'

"Hasten before it is too late. Now! now! now! 'is the accepted time, and now is the day of salvation.'"

On the twenty-ninth of the month of this excursion, Congress passed an act to aid the Territory of Minnesota in the construction of a railroad therein, which was approved by the President, and directions were issued from the General Land Office to the offices in Minnesota, withdrawing from sale a city, certain townships on the line of the proposed road. The citizens of Minnesota

received the intelligence with joyful enthusiasm, but the Greek proverb,

Πολλα μεταξύ, πέλει κυλικος και χειλιος ακρου,

there's many a slip between the cup and the lip, was soon fulfilled.

On the twenty-fourth of July, in the House of Representatives of the United States, Mr. Washburne, of Illinois, rose to a question of privilege. He said the House, on the twenty-ninth of June, passed the bill granting lands to Minnesota, to aid in the construction of railroads, and a material alteration had been made since its engrossment. The bill was introduced here by the Committee on Public Lands. It was drawn up by a gentleman from Minnesota, who was well acquainted with the subject, and who had frequent consultations with him (Mr. Washburne) concerning its provisions. Minnesota had chartered a company with most extraordinary powers, granting to it all the lands which have been or may hereafter be donated to that territory for the construction of railroads. The House, to avoid this, added a proviso that said lands shall be subject to the disposition of any future legislature for the purpose aforesaid. Nor shall they inure to the benefit of any company hereafter to be constituted or organized. This was the way the bill was originally framed, to prevent the company from receiving the benefit of the grant. The first alteration he noticed was the striking out of the word "future," but this he believed was made by the committee. The second alteration, which he charged with being made after the bill was engrossed, was the changing of the word "or" to the word "and," so as to read "constituted and organized company." This company, not being constituted and organized, expects to

hold these lands under the bill, and hence he charged this object in the alteration. The word was in a hand different from that of the engrossment. This was a matter affecting deeply the proceedings of the House, and it was due that an examination should be made, as the records of this House have been mutilated.

Mr. Washburne said he understood the bill was altered after it was sent from the House to the Senate. He offered a resolution for the appointment of a select committee to inquire into the fact which he brought before the House, with power to send for persons and papers, and to examine witnesses under oath.

Mr. Stevens, of Michigan, rose to make a personal explanation with reference to the subject on which the special committee had a short time since been ordered to be appointed. He intended to make his statement on honour. After the Minnesota Land Bill had been sent to the Committee on Public Lands, of which he is a member, it was referred to him for his individual action on it. Gentlemen who were connected with the bill called on him, and requested that certain alterations should be made in the third section before he returned the bill to the committee. The alterations desired were explained. One of them was to affect the subject of legislation in Minnesota in relation to lands granted by Congress, and he, with his own hands, struck from the original bill the word "future." The other was the alteration of the word "or" to "and," and he thought proper it should be made, and he supposed he had made it. He presented the bill with some explanation to the Committee on Public Lands, which approved of it. He then reported it to the House. It passed, and was sent to the Senate. After getting there, his attention was

called to the bill. It was remarked that the alteration which he said he had made, he did not make, or that the bill did not contain the alteration. He conferred with one or two gentlemen of the Senate, and told them frankly that when he reported the bill to the Committee on Public Lands, he made the alterations, or intended to do so. Subsequently one of the Senate clerks came to him in the lobby fronting the centre door. He met General Patton, who held out the bill, and pointing out the third section, asked him whether it was right. To which he (Mr. Stevens) replied it was not right as it passed from the Committee on Public Lands, and according to his recollection, he further said, "You will find, if you look at the original draft, the word 'and' instead of 'or' is there." He went to the desk of the House engrossing clerk (Mr. Sperle), where the matter was talked over. He there stated he had supposed he had made the alteration in the original draft, and thought he voted for the bill thus amended. The question came up as to whether the alteration could be made, and several Senators said it was a mere verbal alteration, and they had frequently made such.

Mr. Forney said he did not know whether the bill could be altered. But Mr. Patton said, "We frequently make such alterations." Whereupon Colonel Forney remarked, "Then perhaps it would be better the alteration should be made." He (Mr. Stevens) left, and he supposed the alteration was made in consequence of what had taken place. He wished to withhold nothing, but to state the facts. However much he may have erred, he wished to state them frankly. If he had sinned, it was an error of judgment, nothing more. He was perfectly certain that Colonel Forney, in giving his sanction

to the alteration, supposed he was right and justified in so doing. He wished here to say, this was the first and last interview he had with Colonel Forney on the subject. So help him God, he did not then know of any design in having the bill changed from its original form; he said the only interest he had in the bill was to connect the waters of the Mississippi with the lake and steamboat navigation, and thereby benefit other states, and the substitution of the word "and" for "or" could not affect the original purpose.

On the morning of August the third the bill was repealed, and the news was quickly transmitted by the energetic delegate of Minnesota, Hon. H. M. Rice.¹

The Minnesota and North-western Railroad Company contended that they had complied with the provisions of the act of Congress, and that that body had no right to repeal. A complaint was brought before

¹ WASHINGTON, Aug. 3, 1854,
1 o'clock, P. M.

Dear Sir:—This morning the select committee reported that the word "and" between the words "constituted" and "organized" had been substituted for the word "or," but exonerated Gen. Stevens and the clerk of the House—and recommended that the word "or" be reinstated. Mr. Letcher's (of Virginia) repeal bill was introduced and carried by a large majority—so the House has repealed the Minnesota land grant. The testimony taken by the committee will be printed—a copy of which I will send you as soon as possible—then the people of Minnesota can judge for themselves. A motion is now before the House to discharge

the clerk of the House, Col. Forney.

The vote to repeal was 109 to 56.

The vote for expelling Col. Forney was ayes 18, nays 154.

The Senate must now act in regard to the repeal of the grant—its non-concurrence will save the grant—but it is impossible for me to now give a conjecture of its probable action. To-morrow will tell the tale: the result will be forwarded by telegraph. Many able lawyers are of the opinion that Congress has not the power to repeal the act. That, however, is a question to be settled hereafter.

In haste, respectfully yours,

H. M. Rice.

D. Olmsted, Esq.

Judge Welch, at a session of the United States District Court, in Goodhue county, against the company. The complaint alleged that the company had cut and carried off five hundred trees, the property of the United States, in Goodhue county. On the fourth of November, Chief Justice Welch gave judgment in favour of the railroad company. The case was carried up to the Supreme Court of Minnesota, on December sixth, which confirmed the decision of Chief Justice Welch. Chancellor Walworth, and other jurists of New York, furnished written opinions that Congress had no right to repeal the act. The case was then taken to the Supreme Court of the United States.¹

On the afternoon of December twenty-seventh, the first public execution in Minnesota, in accordance with the forms of law, took place. Yuhazee, the Dahkotchah who had been convicted in November, 1852, for the murder of a German woman, above Shokpay, was the individual. The scaffold was erected on the open space, between the Franklin House and the rear of Mr. J. W. Selby's enclosure. About two o'clock, the prisoner, dressed in a white shroud, left the old log prison, near the court house, and entered a carriage with the officers of the law. Being assisted up the steps that led to the scaffold, he made a few remarks in his own language, and was then executed. A disgraceful rabble surrounded the scaffold, and none of the decencies of law were manifested on the occasion. Says an editor, "liquor was openly passed through the crowd, and the last moments of the poor Indian were disturbed by baccha-

¹ At the December Term, 1855, continue the case, which motion Supreme Court of the United States, was granted. the attorney-general moved to dis-

nalians yells and cries. Remarks too heartless and depraved, in regard to the deceased, to come from men, were freely bandied. A half-drunken father could be seen holding in his arms a child eager to see well; giddy and senseless girls chatted with their attendants, and old women were seen vying with drunken ruffians for a place near the gallows." Numerous ladies sent in a petition to the governor, asking the pardon of the Indian, to which that officer made an appropriate reply.¹

¹ EXECUTIVE DEPARTMENT, M. T., }
St. PAUL, Dec. 28, 1854. }

Ladies:—I have the honour to acknowledge the receipt of your petition, asking me, as the executive of the territory, to pardon the Indian now under sentence of death, or to commute his punishment to imprisonment for life in the penitentiary.

I cannot conceal the sympathy I feel, in common with each of you, on this melancholy subject; and I find it even more difficult to reject the prayer of those whose hearts are always first in missions of mercy; those who are always first to imitate the divine character and forgive. Those whose gentle hands smooth the brow of the sick and afflicted. Those who are first to console even in the last hours of trial. And this petition is a high compliment to these many virtues, and even a still higher one to the benevolence of your hearts. "To forget is a virtue; but to forgive is divine." But, ladies, I deeply regret, that, in accordance with what I deem to be my duty to the country, and the general peace of society, I cannot consistently grant the prayer of your petition.

The murder for which this unfor-

tunate child of nature is conderaned, was without a shadow of excuse. It was seemingly deliberate, and his victim was of your sex, innocent and defenceless. She was murdered by the side of a poor, but no doubt fond and devoted husband, while in the public highway, wending their course to a new home.

If such criminals should be allowed to escape the stern demands of the law, others of his savage tribe might be tempted to hope for a like release, and commit a like offence; and the danger of such results would be far greater from Indians than from civilized man.

Every effort that can be has been made to save him by the law. An impartial jury of the country gave him a fair trial, and found him guilty. And there is no just reason known to stay the execution of the penalty of the law.

With sentiments of the highest personal regard,

I am, most respectfully,
Your ob't serv't,

W. A. GORMAN.

To Mrs. Julia E. Fillmore, Mrs. Anna E. Ramsey, Mrs. E. R. Pillshead, and others.

CHAPTER XXVIII.

THE discussion concerning the charter of the Minnesota and North-western Railroad Company did not terminate with the year 1854.

The sixth session of the legislature convened on the third of January, 1855. S. B. Olmstead was elected President of the Council, and J. S. Norris Speaker of the House.

About the last of January, the two houses adjourned one day to attend the exercises occasioned by the opening of the first bridge of any kind over the mighty Mississippi ever completed, from Lake Itasca to the Gulf of Mexico. It is made of wire, and at the time of its opening, the patent for the land on which the west piers were built had not been issued from the Land Office, a striking evidence of the rapidity with which Minnesota is being developed.

The governor, in his message to the legislature, took strong ground against the railroad charter, and in the United States House of Representatives a resolution was passed declaring the charter of the Minnesota and North-western Company null. On the twenty-seventh of February, the United States Senate refused to approve of the resolution that had passed the House, annulling the charter of the company. The news that the charter was not annulled caused great rejoicing among the friends of the railroad, and on Saturday night, March

¹ Should be W. P. Murray.

twenty-fourth, there was a general illumination of the principal stores and residences of the capital.

Governor Gorman having vetoed a bill passed by the Minnesota legislature, amending the act incorporating the Minnesota and North-western Railroad Company, it was again passed in the legislature on February twenty-first, by a two-thirds vote, and became a law.

On the twenty-ninth of March, a convention was held at St. Anthony, which led to the formation of the Republican party of Minnesota. This body took measures for the holding of a territorial convention at St. Paul, which convened on the twenty-fifth of July, and William R. Marshall was nominated as delegate to Congress. Shortly after the friends of Mr. Sibley nominated David Olmsted and Henry M. Rice, the former delegate was also a candidate. The contest was animated, and resulted in the election of Mr. Rice.¹

¹ Vote for Delegate:—

Counties.	Rice.	Marshall.	Olmsted.	Counties.	Rice.	Marshall.	Olmsted.
Blue Earth, . . .	54	52	12	Nicollet, . . .	85	34	39
Brown,* . . .	30			Olmsted,* . . .			100
Benton, . . .	195	52	121	Pieree, . . .			
Carver, . . .	37	28	33	Pembina . . .	46		
Cass, . . .	57			Rice, . . .	50	226	48
Chisago, . . .	104	61	11	Renville, . . .			
Dahkotah, . . .	153	161	331	Ramsey, . . .	735	510	529
Dodge, . . .	48	49	1	Scott, . . .	190	125	127
Doty,* . . .	100			Stearns, . . .	125	7	42
Davis, . . .				Sibley, . . .	96	4	1
Fillmore, . . .	185	151	9	Superior,* . . .	200		
Freeborn, . . .				Steele, . . .			
Faribault, . . .				Todd, . . .	9		
Goodhue, . . .	184	126	1	Wabashaw, . . .	18	103	30
Hennepin, . . .	358	415	80	Winona, . . .	132	134	57
Houston,* . . .	115	16		Washington, . . .	292	121	37
Itasca, . . .				Wright, . . .	11	63	18
Le Sueur,* . . .	56	55	19				
Mower,* . . .	40						
					3705	2493	1746

* Incomplete.

About noon of December twelfth, 1855, a four horse vehicle was seen driving rapidly through St. Paul; and deep was the interest when it was announced that one of the Arctic exploring party, Mr. James Stewart, was on his way to Canada with relics of the world-renowned and world-mourned Sir John Franklin. Gathering together the precious fragments found on Montreal island and vicinity, the party had left the region of icebergs on the ninth of August, and after a continued land journey from that time had reached St. Paul on that day *en route* to the Hudson Bay Company's quarters in Canada.

The seventh session of the Legislative Assembly was begun on the second of January, 1856, and again the exciting question was the Minnesota and North-western Railroad Company.

John B. Brisbin was elected President of the Council, and Charles Gardiner, Speaker of the House.

Governor Gorman, in his annual message, devoted much space to railroad projects, and expressed his opposition to the Minnesota and North-western Railroad. Contrary to what the community had anticipated, on the last night of the session, the governor signed a bill giving an extension of time to the company. With the announcement of the approval, he submitted the following message:—

“I have this day approved and signed an act, entitled ‘An act granting an extension of time to the Minnesota and North-western Railroad Company, and for other purposes.’

“This bill is satisfactory so far as the resulting interest is concerned, yet there are not such guards as in

my judgment should be thrown around so important an interest as is involved in this company's charter.

"I have, from the beginning of this railroad question, earnestly sought the permanent welfare of Minnesota, and in conjunction with many faithful and upright men in public and private life, finally succeeded in procuring two per cent. upon the gross proceeds, receipts, and income of said road.

"This percentage, if the road is ever built, is to be applied to the governmental expenses of our future state, and must yield ample means in a few years to relieve our fellow-citizens from all state taxes for state purposes, and must be admitted by all as an important event to the tax-payers of our country.

"If, on the other hand, said company shall not construct the road nor get the land, nothing can be lost to the people. I have yielded other objections, because three several legislatures have passed favourably upon this company's charter and amendments, and I feel that each favourable amendment should not be lost, because others are desirable. Strong professions of ample capacity to build this road have been made; we shall now see how far they are to be realized; I confess that my confidence in these professions is still feeble.

"The means used to accomplish ends by this company have never met my approval, and I trust never will; but if they shall fairly and legally get possession of the lands granted by Congress to aid in constructing said road, I trust we shall have no cause to regret having urged the demands of the people for the interest and guards we have succeeded in throwing around their corporate powers. Trusting to the calm and considerate judgment of my fellow-citizens, and especially to

the members of the legislature, I leave the future to develop its results."¹


¹ *List of Members of the Seventh Session of the Legislative Assembly of Minnesota.*

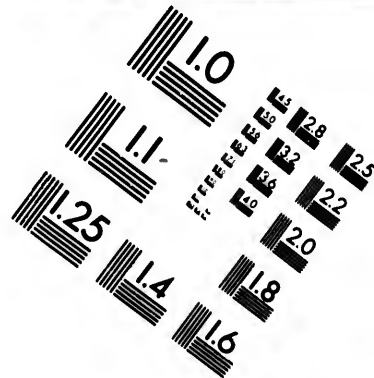
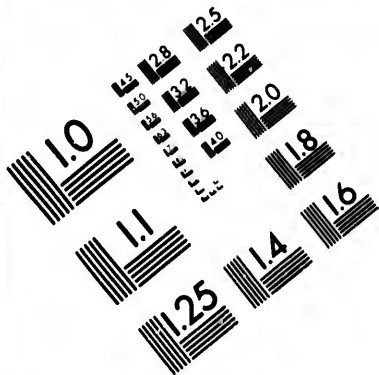
COUNCIL.

NAME.	COUNTY.	POST-OFFICE.	AGE	COND'N.	NATIVITY.	OCCUPATION.
Balcomb, Saint A. D.	Winona	Winona	29	married	New York	Farmer
Halley, Henry G.	Dakotah	Hastings	27	married	Minnesota	Merchant
Dooley, Samuel	Scott	Louisville	57	married	Kentucky	Farmer
Flandrau, Charles E.	Nicollet	Traverse d'Sioux	26	single	New York	Lawyer
Freeborn, William	Goodhue	Red Wing	30	married	Ohio	Farmer
Hanson, D. M.	Hennepin	Minneapolis	28	married	Maine	Lawyer
Walden, John D.	Chicago	Taylor's Falls	35	single	Massachusetts	Lumberman
Leary, William D.	Olmsted	Hochester	34	married	Pennsylvania	Farmer
Kottus, John	Ramsay	St. Anthony	48	married	Maine	Farmer
Rolette, Joseph	Pembina	Pembina	35	married	Wisconsin	Indian trader
Setzer, Henry N.	Washington	Stillwater	31	married	Missouri	Lumberman
Stone, Lewis	Benton	Richland	60	widow'r	New York	Farmer
Tilton, Benj. F.	Fillmore	Richland	35	married	Ohio	Farmer
Thompson, C. W.	Houston	Hokah	30	single	Canada	Miller
Bristin, John B., President.	Ramsey	St. Paul	29	married	New York	Lawyer

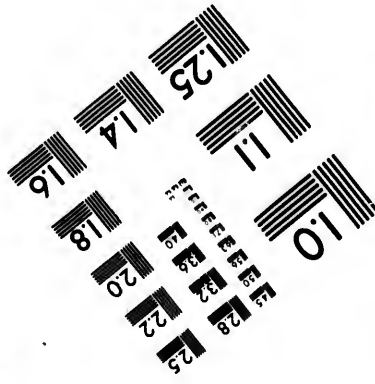
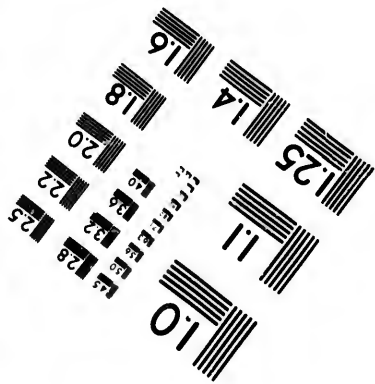
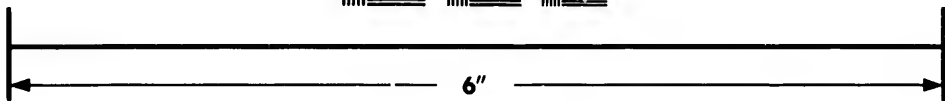

HOUSE OF REPRESENTATIVES.

NAME.	COUNTY.	POST-OFFICE.	AGE	COND'N.	NATIVITY.	OCCUPATION.
Houtlier, C. W. Le	Ramsay	St. Anthony	27	married	Isld of Jersey	Physician
Bradley, James T.	Hennepin	Minneapolis	36	married	Connecticut	Carriage-maker
Buck, C. F.	Winona	Winona	28	married	New York	Lawyer
Burdick, E. C.	Pembina	Pembina	21	single	Michigan	Indian trader
Cleveland, Arba	Carver	Chanasson	36	married	Massachusetts	Farmer
Covel, Wm. B.	Mower	Frankfort	25	single	New York	Surveyor
De La Vergne, A. F.	Le Sueur	Le Sueur	40	married	New York	Shoemaker
Dunbar, Wm. F.	Houston	Caledonia	31	married	Rhode Island	Farmer
Farham, Sumner F.	Ramsay	St. Anthony	35	married	Maine	Lumberman
Galbraith, Thos. J.	Scott	Shakopee	39	married	Pennsylvania	Lawyer
Gore, William B.	Fillmore	Chatfield	26	single	Pennsylvania	Farmer
Gibbs, O. C.	Dakotah	St. Paul	28	married	Vermont	Farmer
Grant, Charles	Pembina	St. Joseph	30	married	Red River, B.P.	Indian trader
Hartshower, J. H.	Benton	Pascant Grove	27	married	Kentucky	Farmer
Haus, Heuben	Ramsay	St. Paul	37	married	Pennsylvania	Carpenter
Holland, J. M.	Scott	Shakopee	24	single	Maryland	Lawyer
Hubbell, J. B.	Dodge	Mantorville	36	married	New York	Farmer
Hull, Samuel	Fillmore	Carltona	47	married	Pennsylvania	Farmer
Hunt, Thomas	Carver	Chaska	24	married	Canada	Lawyer
Ide, J. C.	Steele	Parishault	45	married	Vermont	Mechanic
Jackman, H. A.	Washington	Stillwater	30	married	Maine	Lumberman
Johnson, Parsons H.	Blue Earth	Mankato	39	married	Vermont	Tailor
Kirkman, James	Wabashaw	Wabashaw	31	married	Canada	Blacksmith
Knauft, Ferdinand	Ramsay	St. Paul	31	married	Prussia	Carpenter
Lott, R. W.	Lamsey	St. Paul	27	single	New Jersey	Lawyer
McLeod, George A.	Nicollet	Traverse d'Sioux	35	married	Canada	Merchant
Murphy, M. T.	Dakotah	Mendota	24	single	Ireland	Farmer
Nobles, Wm. H.	Ramsay	St. Paul	37	married	New York	Miller
Norris, James S.	Washington	Cottage Grove	40	married	Maine	Farmer
Pierce, T. W.	Hennepin	Minneapolis	30	married	Pennsylvania	Carpenter
Sturgis, William	Benton	Little Falls	33	married	Canada	Farmer
Taylor, Nathan C. D.	Chicago	Taylor's Falls	45	single	N. Hampshire	Lumberman
Thompson, M. G.	Houston	Brownsville	26	married	New York	Lawyer
Thorndike, F.	Hennepin	Elm Creek	59	married	Maine	Farmer
Van Vorbes, A.	Washington	Stillwater	60	married	Pennsylvania	Gunsmith
Wilkinson, Ross	Ramsay	St. Paul	35	married	Pennsylvania	Farmer
Wilson, John L.	Stearns	St. Cloud	35	married	Maine	Architect
Jardner, Charles, Speaker.	Goodhue	Westervelt	40	married	New York	Lawyer





**IMAGE EVALUATION
TEST TARGET (MT-3)**



**Photographic
Sciences
Corporation**

23 WEST MAIN STREET
WEGSTER, N.Y. 14580
(716) 872-4503

28
32
22
20

10
57

During the session of 1856, there was some conversation about the division of the territory by an east and west line, and forming a new territory north of the forty-sixth degree of latitude, but no definite action was taken. But in the summer the question of a state organization was for the first time formally agitated in a series of earnest articles in the newspaper, from the pen of John E. Warren.

This year was comparatively devoid of interest. The citizens of the territory were busily engaged in making claims in newly organized counties, and in enlarging the area of civilization.

On the twelfth of June, several Ojibways entered the farm house of Mr. Whallon, who resided in Hennepin county, on the banks of the Minnesota, a mile below the Bloomington ferry. The wife of the farmer, a friend, and three children, besides a little Dakhotah girl, who had been brought up in the mission-house at Kaposia, and was so changed in manners that her origin was scarcely perceptible, were sitting in the room when the Indians came in. Instantly seizing the little Indian maiden, they threw her out of the door, killed and scalped her, and fled before the men who were near by in the field could reach the house.

The procurement of a state organization, and a grant of lands for railroad purposes, were the topics of political interest during the year 1857.

The eighth Legislative Assembly convened at the capitol on the seventh of January, and J. B. Brisbin was elected President of the Council, and J. W. Furber, Speaker of the House.

A bill changing the seat of government to St. Peter, on the Minnesota river, passed the House.

On Saturday, February twenty-eighth, Mr. Balcombe offered the following resolutions:—

“*Resolved*, That the Hon. Joseph Rolette be very respectfully requested to report to the Council, Bill No. sixty-two Council File, entitled ‘A Bill for the removal of the Seat of Government for the Territory of Minnesota,’ this day; and that should said Rolette fail so to do before the adjournment of the Council this day; that the Hon. Mr. Wales, who stands next in the list of said Committee on Enrolled Bills, be respectfully requested to procure another truly enrolled copy of the said bill, and report the same to the Council on Monday next.

“*And be it further Resolved*, That the secretary of the Council is very respectfully requested to give said bill, after it has been signed by the Speaker of the House, and President of the Council, to the Hon. Mr. Wales, to deliver to the Governor for his approval.”

Mr. Setzer, after the reading of the resolutions, moved a call of the Council, and Mr. Rolette was found to be absent. The chair ordered the sergeant-at-arms to report Mr. Rolette in his seat. Mr. Balcombe moved that further proceedings under the call be dispensed with, which did not prevail. From that time until the next Thursday afternoon, March the fifth, a period of one hundred and twenty-three hours, the Council remained in their chamber without recess. At that time a motion to adjourn prevailed. On Friday, another motion was made to dispense with the call of the Council, which did not prevail. On Saturday, the Council met, the president declared the call still pending. At seven and a half P. M., a committee of the House was announced. The chair ruled, that no communication from the House could be received while a call of the

Council was pending, and the committee withdrew. A motion was again made during the last night of the session, to dispense with all further proceedings under the call, which prevailed, with one vote only in the negative.

Mr. Freeborn, from the committee on enrolled bills, made the following report:—

“The Committee on Enrolled Bills would respectfully report, that owing to the absence of the chairman of this committee, Bill No. (62) sixty-two, Council File, being a bill for the removal of the seat of government of the Territory of Minnesota, introduced by Mr. Lowry on the sixth of February, 1857, has not been reported by this committee back to the Council. Your committee would further state that the above-named bill might have been reported back to the Council at this time, but that after examining the enrolled copy of said bill, which was delivered to this committee with the engrossed bill, by the secretary of the Council, in presence of the enrolling clerk of the Council, and carefully comparing the same, we find numerous errors in the enrolled copy—some portions of the engrossed bill being left out of the enrolled copy, and matter being inserted in the enrolled copy which is not in the engrossed bill. Your committee cannot, therefore, report the said Bill No. 62, C. F., as correctly enrolled, but retain the same in our possession, subject to the order of the Council.

“All which is respectfully submitted.”

Mr. Ludden moved that a committee be appointed to wait on the governor, and inquire if he had any further communication to make to the Council.

Mr. Lowry moved a call of the Council, which was

ordered, and the roll being called, Messrs. Rolette, Thompson, and Tillotson were absent.

At twelve o'clock at night the president resumed the chair, and announced that the time limited by law for the continuation of the session of the territorial legislature had expired, and he therefore declared the Council adjourned without day.

The excitement on the capital question was intense, and it was a strange scene to see members of the Council, eating and sleeping in the hall of legislation for days, waiting for the sergeant-at-arms to report an absent member in his seat.

During the spring and early summer, the public mind was indignant at an atrocity perpetrated in the extreme south-western frontier of Minnesota, the recital of which causes the blood to curdle, and the mind to revert to the border scenes of the past century, which occurred in the valley of Wyoming. In the north-western corner of Iowa, a few miles from the Minnesota boundary, there is a lake known as Spirit Lake. In the spring of 1856, persons from Red Wing had visited this place, and determined to lay off a town. In the winter of 1857, there were six or seven log cabins on the borders of the lake. About fifteen or twenty miles north, in Minnesota, there was also a small place called Springfield.

For several years, Inkpadootah, a Wahpaykootay Dahkotah, had been roving with a few outlaws, being driven away from their own people by internal difficulties. These Indians were hunting in north-western Iowa, when one was bitten by a white man's dog, which he killed. The whites then proceeded to the Indian camp, and disarmed them, but they soon supplied them-

selves again. After this, they arrived on Sunday, the eighth of March, at Spirit Lake. They proceeded to a cabin, where only men dwelt, and asked for beef. Understanding, as they assert, that they had permission to kill one of the cattle, they did so, and commenced cutting it up, when one of the white men came out and knocked down the Dakotah. For this act the settler was shot, and another one coming out of the cabin, he was also killed. Surrounding the house, the Indians now fired the thatched roof, and as the men ran out all were killed, making the whole number eleven.

About the same time, the Indians went to the house of a frontiersman, by the name of Gardner, and demanded food, and all the food in the house was given to them. The son-in-law, and another man, left to go and see if all was right at the neighbouring cabin, but they never came back. Toward night, excited by the blood they had been spilling through the day, they came back again to Mr. Gardner's house, and soon killed him, and despatching his wife, and two daughters, and grandchildren, carried off Abby, the surviving daughter. The next day, they continued their fiendish work, and brought into camp Mrs. Thatcher and Mrs. Noble. That day a man by the name of Markham visited the house of Gardner, and saw the dead bodies. Secreting himself till night, he came to the Springfield settlement in Minnesota, and reported what he had seen. Three miles above the Thatcher family on the lake, there lived a Mr. Marble. On Thursday, the twelfth of March, an Indian, who had been on friendly terms with Marble's family, called at his house, and (as near as Mrs. Marble, with her imperfect knowledge of the language, could make out)

told them that the white people below them on the Lake had been *nipped* (killed) a day or two previously. This aroused the suspicion of the Marbles, and none the less that the great depth of the snow made it almost impossible to get out and ascertain the truth of the story. The next day (the thirteenth), quite early in the forenoon, four Indians came to Marble's house and were admitted. Their demeanour was so friendly as to disarm all suspicion. They proposed to swap rifles with Marble, and the terms were soon agreed upon.

After the swap, the chief, suggested that they should go out on the lake and shoot at a mark. Marble assented. After a few discharges they turned to come in the direction of the house, when the savages allowed Marble to go a few paces ahead, and immediately shot him down. Mrs. Marble, who was looking out of the cabin, saw her husband fall, and immediately ran to him. The Indians seized her and told her that they would not kill her, but would take her with them.

They carried her in triumph to the camp, whither they had previously taken three other white women, Mrs. Noble, Mrs. Thatcher, and Miss Gardner.

Inkpadootah and party now proceeded to Springfield, where they slaughtered the whole settlement, about the twenty-seventh of March. When the United States troops arrived from Fort Ridgely, they buried two bodies, and the volunteers from Iowa buried twenty-nine others. Besides these, others were missing. The outlaws, perceiving that the soldiers were in pursuit, made their escape. The four captive women were forced by day to carry heavy burdens through deep snow, and at night-fall they were made to cut wood and set up the tent, and, after dark, to be subject to the indignities that suggested

themselves to savages. When food began to fail, the white women subsisted on bones and feathers.

Mrs. Thatcher was in poor health in consequence of the recent birth of a child, and she became burdensome. Arriving at the Big Sioux river, the Indians made a bridge by felling a tree on each side of the river bank. Mrs. Thatcher attempted to cross, but failed, and, in despair, refused to try again. One of the men took her by the hand, as if to help her, and, when about midway, pushed her into the stream. She swam to the shore, and they pushed her off, and then fired at her as if she was a target, until life was extinct.

“In the early spring it was next to impossible to make any considerable efforts for their rescue; and it was not known what direction the captors had taken. Time passed on. Two military expeditions reached the place where the massacre took place, but did nothing, except to bury the slain. Early in the month of May, two young men from Lac qui Parle, who had been taught by the mission to read and write, and whose mother is a member of our church,¹ while on their spring hunt, found themselves in the neighbourhood of Inkpadootah and his party. Having heard that they held some American women in captivity, the two brothers visited the camp,—though this was at some risk of their lives, since Inkpadootah’s hand was now against every man,—and found the outlaws, and succeeded in bargaining for Mrs. Marble, whom they first took to their mother’s tent,” and then brought her to a trading-house at Lac qui Parle, when she was visited by those connected with the mission at Hazelwood, and clothed once more in civilized costume. On her arrival at the hotel at St. Paul, the citizens welcomed her, and presented

¹ Letter of Dr. Williamson.

her with a thousand dollars. The desire to rescue the two surviving white women now became intense.

One night a good Indian, named Paul by the whites, an elder of the mission church, came into the mission-house and said :—

“If the white chief tells me to go, I will go.” “I tell you to go,” replied Mr. Flandrau, then Dahkotchah Agent. With two companies he started next day, with a wagon and two horses, and valuable presents. After a diligent search the outlaws were found on the James river with a band of Yanktons.

A few days before Mrs. Noble had been murdered, a Yankton, who had lost his legs by disease, had purchased the two women. One night Mrs. Noble was ordered to go out, and be subject to the wishes of the party. She refusing to go, a son of Inkpadootah dragged her out by the hair and killed her. The next morning a Dahkotchah woman took Miss Gardner, the sole surviving captive, to see the corpse, which had been horribly treated after death.

Paul, by his perseverance and large presents, at length redeemed the captive, and she was brought to the mission-house, and from thence she visited St. Paul, and was restored to her sister in Iowa.

For some days previous to the first of July it had been reported that one of Inkpadootah's sons was in a camp on the Yellow Medicine river. A message was sent to the agent, Flandrau, who, with a detachment of soldiers from Fort Ridgely, and some Indian guides, soon arrived and surrounded the lodges. The alarm being given, Inkpadootah's son, said to have been the murderer of Mrs. Noble, ran from his lodge followed by his wife. He concealed himself for a short period in the brush by

the water, but was soon ferreted out and shot by United States soldiers.

The rest of the outlaws are said to be west of the Missouri, and that they may yet meet the punishment which they so richly deserve for their horrible barbarity, is the wish of every righteous man.

On the twenty-third of February, 1857, an act passed the United States Senate, to authorize the people of Minnesota to form a constitution, preparatory to their admission into the Union on an equal footing with the original states. And at the close of the session another act passed, making a grant of land in alternate sections, to aid in the construction of certain railroads in the territory.

Governor Gorman called a special session of the legislature, to take into consideration measures that would give efficiency to these acts. The extra session convened on April twenty-seventh, and a message was transmitted by Samuel Medary,¹ who had been appointed governor in the place of W. A. Gorman, whose term of office had expired. An act was passed to execute the trust created by Congress; and the lands, under certain conditions, were given to certain chartered railroad companies. The extra session adjourned on the twenty-third of May; and in accordance with the provisions of the enabling act of Congress, an election was held on the first Monday in June, for delegates to a convention which was to assemble at the capital on the second Monday in July. The election resulted, as was thought, giving a majority of delegates to the Republican party.

At midnight previous to the day fixed for the meet-

¹ He acted as governor for a few months only.

ing of the convention, the Republicans proceeded to the capitol, because the enabling act had not fixed at what hour on the second Monday the convention should assemble, and fearing that the Democratic delegates might anticipate them, and elect the officers of the body. A little before twelve, A. M., on Monday, the secretary of the territory entered the speaker's rostrum, and began to call the body to order; and at the same time a delegate, J. W. North, who had in his possession a written request from the majority of the delegates present, proceeded to do the same thing. The secretary of the territory put a motion to adjourn, and the Democratic members present voting in the affirmative, they left the hall. The Republicans, feeling that they were in the majority, remained, and in due time organized, and proceeded with the business specified in the enabling act, to form a constitution, and take all necessary steps for the establishment of a state government, in conformity with the Federal Constitution, subject to the approval and ratification of the people of the proposed state.

After several days the Democratic wing also organized in the Senate chamber at the capitol, and, claiming to be the true body, also proceeded to form a constitution. Both parties were remarkably orderiy and intelligent, and everything was marked by perfect decorum. After they had been in session some weeks, moderate counsels prevailed, and a committee of conference was appointed from each body, which resulted in both adopting the same constitution, on the twenty-ninth of August. According to the provision of the constitution, an election was held for state officers and the adoption of the constitution, on the second Tuesday, the thirteenth of Oc-

tober. The constitution was adopted by almost a unanimous vote. It provided that the territorial officers should retain their offices until the state was admitted into the Union, not anticipating the long delay which has been experienced.

The first session of the state legislature commenced on the first Wednesday of December, at the capitol, in the city of St. Paul; and during the month elected Henry M. Rice and James Shields as their Representatives in the United States Senate.

On the twenty-ninth of January, 1858, Mr. Douglas submitted a bill to the United States Senate, for the admission of Minnesota into the Union. On the first of February, a discussion arose on the bill, in which Senators Douglas, Wilson, Gwin, Hale, Mason, Green, Brown, and Crittenden participated. Brown, of Mississippi, was opposed to the admission of Minnesota, until the Kansas question was settled. Mr. Crittenden, as a Southern man, could not endorse all that was said by the Senator from Mississippi; and his words of wisdom and moderation during this day's discussion, are worthy of remembrance. On April the seventh, the bill passed the Senate with only three dissenting votes; in a short time the House of Representatives agreed to the action of the Senate, one hundred and fifty-eight out of one hundred and ninety-six votes being cast in favor of admission, and on May 11th the President approved the Act, and Minnesota became one of the United States of America.

FINAN

TE
ency,
ing C
the th
under

Th
were
string
those
fertile
capita

The
that t
who w
commu

By
lands
4,500,
railwa

Imm
combin
and du
was pa

CHAPTER XXIX.

FINANCIAL EMBARRASSMENT FROM 1858 TO 1861, AND EDUCATIONAL POLICY.

THE transition of Minnesota, from Territorial dependency, to the position of an organized and self-supporting Commonwealth, equal in dignity and privilege with the then thirty-one United States of America, occurred under adverse circumstances.

The great commercial cities of the Atlantic coast were suffering from financial embarrassment, and the stringency of the money market seriously cramped those who had hoped to develop the resources of a fertile and healthful State, by the aid of borrowed capital.

The exigencies of the pioneer settlers were such, that they were ready to lend a willing ear to any one who would present plans, ostensibly for the relief of a community that was literally without money.

By an act of Congress approved March fifth, 1857, lands had been granted to the Territory amounting to 4,500,000 acres, for the construction of a system of railways.

Immediately a number of shrewd and energetic men combined to procure the control of the land grant, and during an extra session of the Legislature an act was passed on May twenty-second, 1857, giving the

entire Congressional grant to certain chartered railroad companies.

A few months only elapsed, before the citizens discovered that those who obtained the lands had neither the money nor the credit to carry on these great internal improvements. In the winter of 1858 the Legislature again listened to the siren voices of the railway corporations, until their words to some members seemed like "apples of gold in pictures of silver," and another act was passed, submitting to the people an amendment to the Constitution, which provided for the loan of the public credit to the land-grant railroad companies to the amount of \$5,000,000, upon condition that a certain amount of labour on the projected roads was performed. The time specified in the act for the voting of the people upon the amendment was April fifteenth.

Some of the more prudent citizens saw in this measure a "cloud no larger than a man's hand" which would lead to a terrific storm, and a large public meeting was convened at the Capitol and addressed by Ex-Governor Gorman, D. A. Robertson, William R. Marshall, and others, deprecating the engrafting of such a peculiar amendment upon the Constitution; but the people would not listen, their hopes and happiness seemed to be bound up in railway corporations, and on the appointed day of election 25,023 votes were cast in favour of, while only 6733 were deposited against, the amendment.

Before the amendment was ratified, the Constitution prohibited the State from loaning its credit to any individual or corporation; but by its adoption, section 10, article 9, was made to read as follows:

"The credit of this State shall never be given or loaned in aid of any individual, association, or corporation; except that for the purpose of expediting the construction of the lines of railroads, in aid of which the Congress of the United States has granted lands to the Territory of Minnesota, the Governor shall cause to be issued and delivered to each of the companies in which said grants are vested by the Legislative Assembly of Minnesota, the special bonds of the State, bearing an interest of seven per cent. per annum, payable semi-annually in the city of New York, as a loan of public credit, to an amount not exceeding twelve hundred and fifty thousand dollars, or an aggregate amount to all of said companies not exceeding five millions of dollars, in manner following, to wit," etc.

The good sense of the people soon led them to amend this article, and on November sixth, 1860, the section was made to read as follows:

"The credit of the State shall never be given or loaned in aid of any individual association or corporation; nor shall there be any further issue of bonds denominated Minnesota State Railroad Bonds, under what purports to be an amendment to section ten (10) of article nine (9) of the Constitution, adopted April fifteenth, eighteen hundred and fifty-eight, which is hereby expunged from the Constitution, saving, excepting and reserving to the State, nevertheless, all rights, remedies, and forfeitures accruing under said amendment."

The first State Legislature had assembled on December second, 1857, before the formal admission of Minnesota into the Union, and on March twenty-fifth, 1858, adjourned until June second, when it again met.

Hon. H. H. Sibley, who had been declared Governor after the election of the previous October, on the next day delivered his inaugural address.

His term of office was arduous, growing out of the peculiar position of the State in consequence of her loan of credit to the railway corporations. On August fourth, 1858, he expressed his determination not to deliver any State bonds to the railway companies, unless they would give first mortgage bonds with priority of lien upon their lands, roads, and franchises in favour of the State. One of the companies applied for a mandamus from the Supreme Court of the State, to compel the issue of the bonds without the restriction of the Governor.

In November the court, Judge Flandrau dissenting, ordered the Governor to issue State bonds as soon as the company delivered their first mortgage bonds, as provided by the Constitution.

But, as was to be expected, bonds put forth under such peculiar circumstances were not sought after by capitalists. After over \$2,000,000 of bonds had been issued, not an iron rail had been laid, and only about 250 miles of grading were completed. In his annual message to the second Legislature in December, 1859, Governor Sibley said of the loan of State credit :

"I regret to be obliged to state that the measure has proved a failure, and has by no means accomplished what was hoped from it, either in providing means for the issue of a safe currency, or of aiding the companies in the completion of the work upon the roads."

Notwithstanding the pecuniary complications of the State during Governor Sibley's administration, the Legislature did not entirely forget that there were

some interests of more importance than railway construction, and on August second, 1858, largely through the influence of the late John D. Ford, M.D., a public-spirited citizen of Winona, an act was passed for the establishment of three normal schools for the training of public school teachers.

In the month of June, 1859, an important route of travel was opened between the Mississippi and Red River of the North.

The enterprising firm of J. C. Burbank & Co. having secured from Sir George Simpson, the governor of the Hudson's Bay Company, the transportation of their supplies by way of St. Paul, which had hitherto been carried by tedious and tortuous routes from York River or Lake Superior, purchased a little steamer that had been built by Anson Northrup and was on the Red River of the North, and commenced the carrying of goods and passengers by land to Breckinridge, and from thence by water to Pembina.

At an election held in the fall of 1859, Alexander Ramsey was elected Governor, and in his inaugural message to the second Legislature, on January second, 1860, he devotes a large space to the complications arising from the loan of the State credit to railroad companies. He argued that something should be done relative to the outstanding \$2,300,000 of State railroad bonds, and suggested several methods which might be adopted for withdrawing them. In the course of his argument he remarked: "It is extremely desirable to remove as speedily as possible so vexing a question from our State politics, and not allow it to remain for years to disturb our elections, perhaps to divide our people into bond and anti-bond parties, and introduce

annually into our legislative halls an element of discord and possibly of corruption, all to end just as similar complications in other States have ended: the men who will have gradually engrossed the possession of all the bonds, at the cost of a few cents on the dollar, will knock year after year at the door of the Legislature for their payment in full; the press will be subsidized; the cry of repudiation will be raised; all the ordinary and extraordinary means of procuring legislation in doubtful cases will be freely resorted to; until finally the bondholders will pile up almost fabulous fortunes. * * * It is assuredly true that the present time is, of all others, alike for the present bondholders and the people of the State, the very time to arrange, adjust, and settle these unfortunate and deplorable railroad and loan complications."

Initiatory steps were taken during the session of the second Legislature for securing an efficient system of public instruction. An act for the regulation of the State University, in place of the Territorial University, was passed; and in a report of the joint committee of Senate and House of Representatives on the University, largely written by the recently elected head of the institution, the following views were presented:

"A University is necessarily of slow development. It is the outgrowth of the common school system. Ten years must sometimes elapse before there is sufficient strength to make a good beginning, and then in twice ten years its influence will begin to have its due effect. A University in a new and sparsely settled State must not precede, but succeed the common schools. When these nurseries of education are fairly established, and begin to have their full measure of in-

fluence, then follows a demand for a style of education which no one locality can afford to give, and which it is the peculiar province of the University to furnish. By a premature organization of State institutions, the seeds of decay have been sown in the beginning. Incipient consumption takes place, and in a decade of years they dwindle down to large infant schools, or at best to academies no more respectable than can be found in other localities of the State.

“From a provision in the enactment of the present session in relation to donations to the State University, the committee are very hopeful of results.

“The universities of our Western States have generally excited but little interest among the friends of education. The Legislature has been the only ‘alma mater’ to which they could look for nutrition, and too often they have been made to feel, in the literal signification of the word, that they were ‘alumni.’ Good men, fearing constant and hasty changes in policy by succeeding Legislatures, have preferred to endow institutions of learning under the supervision of some branch of the church. Already in our Commonwealth, Baldwin, the distinguished manufacturer of locomotives, and public-spirited citizen of Philadelphia, has given thousands of dollars to an institution of learning at St. Paul, and Hamline, an honored bishop of the Methodist Episcopal Church, has given a large sum to the college at Red Wing.

“Such security is given to the philanthropist, in the fifth section of the act providing for the government and regulation of the University of Minnesota, that it is believed that in the course of three or four years, the State may expect similar endowments from indi-

viduals who love to build up establishments for sound learning, the greatest ornaments a republic can possess.

“Indeed, we do not see, with the guards thrown around donations by the provisions of the sections alluded to, why men of every school of philosophy, and shade of religious belief, should not become zealous supporters of one great university, which shall be known far and wide as the University of the State.

“The framer of the Declaration of Independence, Thomas Jefferson, at the close of his life, looked back with the greatest pleasure to the share he had in the foundation of the University of Virginia, and he desired that a record of the fact should be engraved on the marble that marks his grave. There can be no doubt that it is a wise policy for every State so to conciliate all of her best citizens as to enlist their sympathies in behalf of her eleemosynary institutions.

“Nothing so cultivates a proper State pride as an institution of learning, in which the youth of the State can be educated, and feel that their advantages have been inferior to none.

“Time, toil, and great patience will be needed to perfect a university system. The oaks of California, majestic in appearance now, required centuries for development after the acorn was buried in the soil. For five years nothing may be done by the Regents, which is visible or tangible, and yet these silent and invisible processes are necessary to permanent growth.

“The general government for years employed skilful engineers in throwing vast rocks into the ocean, at the entrance of Delaware Bay. To the class of men who looked for results in a day, it seemed a foolish and expensive work, but little better than ‘building castles

in the air; but now that these piles of rock have reached the surface of the waters, and are surmounted by massive walls behind which ships nestle in the fiercest storm, with the security of the brood under the shadow of the mother's wing, the humblest mariner appreciates the work, and as he sails along, prays 'God save the Commonwealth.' Let us lay the foundation stones of the University, and the generation which follow us, when they behold the superstructure, will be sure to bless the foresight and the persevering labour which has secured to them the priceless boon of a complete education; a breakwater against the waves of anarchy, superstition, and 'science falsely so called.'"

For the sake of economy, as well as procuring unity of development during the State's infancy, an act was passed by the second Legislature making the Chancellor of the University also Superintendent of Public Instruction.

At the first meeting of the Regents of the State University, on April fifth, 1860, the following memorial was adopted, relative to a grant of land, which, after long delay, was secured:

"HIS EXCELLENCY ALEX. RAMSEY, *Gov. of Minnesota*:

"DEAR SIR,—In February, 1851, the Territorial Legislature passed an act incorporating 'a Territorial Institution of learning under the name of the University of Minnesota,' to which were granted 'the proceeds of all lands that may hereafter be granted by the United States to the Territory for the support of a university.' On February nineteenth, of the same year, it was enacted by Congress:

"That the Secretary of the Interior be, and he

hereby is, authorized and directed to set apart and reserve from sale, out of the public lands, within the Territory of Minnesota, to which the Indian title has been or may be extinguished, and not otherwise appropriated, a quantity of land not exceeding two entire townships, for the use and support of a *University* in said *Territory*, and for no other use and purpose whatever, to be located in legal subdivisions of not less than one entire section.'

"Shortly after this Congressional enactment the Regents of the Territorial University organized, obtained a site, erected a building thereon, and commenced instruction therein,—the first instance on record of a Territorial University going into operation at so early a period in the history of a Territory.

"The Regents also, with the approbation of the Secretary of the Interior, proceeded to select a large portion of the lands granted for the Territorial institution. Subsequently they erected a costly edifice and mortgaged it, by virtue of a power granted by the Territorial Legislature of 1856, for \$15,000, to secure the payment of certain bonds, and by another act passed in 1858, on the eighth day of March, before the admission of Minnesota into the Union, mortgaged lands that had been selected by the Regents, to secure the payment of a further sum of \$40,000 borrowed by the Regents for the Territorial institution.

"Heretofore Congress has made grants to Territories not having organized any Universities, and the lands being free from all prospective incumbrances, the Enabling Acts of Michigan, Wisconsin, and Iowa have used the following similar phraseology:

"Seventy-two sections of land, set apart and reserved

for the use and support of a University by an Act of Congress approved on _____ day of _____ are hereby granted and conveyed to the State, to be appropriated solely to the use and support of such University in such manner as the Legislature may prescribe.'

"The condition of Minnesota being different, so far as a Territorial University was concerned, we expect and find different language in the Enabling Act. There is no reference, as in acts alluded to, to previous reserves, but it is prospective. It says, if certain provisions are accepted:

"That seventy-two sections of land shall be set apart and reserved for the use and support of a *State University to be selected by the Governor of said State*, subject to the approval of the Commissioner of the General Land Office.'

"Although a Territorial University had been in existence for years, and the Regents had selected lands, there is no reference thereto, but the language prescribes selections for a *future State University*.

"Certainly it was not the intention of Congress to turn over the debts and prospectively encumbered lands of an old and badly managed Territorial institution, but to give the State, that was to be, a grant for a State University, free from all connections with Territorial organizations.

"Will you, therefore, take the steps indicated in the Enabling Act, and appoint, at an early day, some one to select two townships of land for the State University, incorporated by the last Legislature.

"In behalf of the Regents of the University of the State of Minnesota.

"E. D. NEILL, *Chancellor.*"

On March twenty-third, 1860, the first white person executed under the laws of the State was hung, and, from the fact that the one who suffered the penalty was a woman, attracted considerable attention.

Michael Bilansky died on March eleventh, 1859, and upon examination was found to have been poisoned. Anna, his fourth wife, was tried for the offence, found guilty, and on December third, 1859, sentenced to be hung. The opponents of capital punishment secured the passage of an act by the Legislature to meet her case, which was vetoed by the Governor as unconstitutional. Two days before the execution the unhappy woman requested her spiritual adviser to write to her father and mother in North Carolina, but not to state the cause of her death. The scaffold was erected in St. Paul near the county jail.

The third State Legislature assembled on January eighth, and adjourned on March eighth, 1861. As Minnesota was the first State which received 1280 acres of land in each township for school purposes, the Governor, in his annual message, occupied several pages in an able and elaborate argument as to the best methods of guarding and selling the school lands, and protecting the school fund.

The comprehensive views set forth made a deep impression, and were embodied in appropriate legislation, and the School Land policy of the State has called forth the highest commendation from educators in other States.

The educational policy of the State was freely dis-

¹ An Indian was hung in December, 1851. See p. 611.

cussed during the third session of the Legislature. The Senate Committee, in presenting a bill prescribing the salary of Chancellor of the University, *ex-officio* Superintendent of Public Instruction, made the following report:

"That in Wisconsin the Chancellor of the University receives for services rendered to the State the annual compensation of three thousand dollars, while the State Superintendent of Public Instruction, with an assistant and one clerk, receives thirty-six hundred dollars; also that in Iowa the Chancellor of the State University receives two thousand dollars, and the office of Public Instruction twenty-four hundred dollars. Our own State, profiting by the counsels of experienced educators in other States, has recognized the unity of educational interests, and the fact that there must be a thorough and efficient system of primary, secondary, and high schools before there can be a proper university, and therefore the last Legislature made the Chancellor of the State University *ex-officio* Superintendent of Public Instruction. Thus one of the most delicate and responsible departments of the State government is entrusted to one who is presumed to be and ought to be acquainted with the educational systems of the past and present, and who is also lifted above the din of party strife and the influences which so often lead to a caucus nomination and an election by a political party, or their representatives assembled in joint convention."

The views of the Committee were clamorously assailed by a small minority. That no personal prejudices against the head of the educational system might endanger the important cause of public instruction, the Chancellor of

the University resigned.¹ The result of the discussion was that a law was passed creating a separate office of public instruction, and in joint convention the Legislature, five members only dissenting, elected the late Chancellor of the University as the head of the new office. The Regents of the University at their next meeting having requested Mr. Neill to withdraw his resignation, he again became chancellor, and so con-

¹ "ST. PAUL, Feb. 25, 1861.

"HON. ALEX. RAMSEY:

"Dear Sir:—In tendering my resignation as Chancellor of the University of Minnesota, it is proper that a brief allusion should be made in relation to my connection with the educational affairs of the State.

"In the year 1858, during the administration of your predecessor, and at the instance of Hon. H. M. Rice, I was elected chancellor. After several weeks of deliberation I accepted the office; for although I discovered that by poor management the institution had incurred a heavy debt by the erection of a building in advance of the wants of the institution, yet I supposed that by strict watchfulness the debt might in years be liquidated, and the University serve its purpose at its proper time.

The last Legislature repealed the old charter of the Territorial University, and passed a new act by which the old Regents as well as myself were displaced. They also enacted that the chancellor under the new arrangement should be *ex-officio* State Superintendent of Public Instruction. The new Board, with one exception, were of different political opinions from a majority of the old

Board, but at their first meeting they re-elected me chancellor.

"The action of the last Legislature commended itself to me, for it made a unit of educational interests too often separated. Believing that a State University should be kept in the closest sympathy with the normal and public schools, and that there never could be a university worthy of the name unless the public schools were made efficient, I entered upon the duties of the office with enthusiasm, and the hearty 'God-speed,' as I supposed, of men of all creeds and parties. The correspondence on file in the office gives abundant evidence that the position has not been a sinecure. But a respectable number of the present Legislature desire to modify the system lately inaugurated, and which has been commended by distinguished educators abroad, and bring the office of Superintendent of Public Instruction nearer to political influences. In order that they may have no obstacles to the reconstruction of the educational system as their wisdom and matured experience may suggest, I think it better that I should retire.

"Since 1858 I have performed the

tinued until, during his absence in the public service, his office was vacated by legislation.

duties of the chancellorship, and since March, 1860, those of the State superintendency, without any compensation, and have been obliged to furnish the office with desks, postage, stationery, and a part of the time employ a clerk, and also pay all my travelling expenses while in the service of the State.

"By law the Legislature is required to provide suitable compensation, and I have no doubt that if this Legislature, owing to the extreme poverty of the State, fall to remu-

nerate me for the services performed and money expended in behalf of the Commonwealth, that the day will come when I will be paid in full, with interest. Assure the Regents of my high personal regard, and that, while no longer holding any official connection, I am still, as ever, ready to co-operate in any movement that will tend to give our State a name for intelligence.

"Yours truly,

"EDW. D. NEILL"

CHAPTER XXX.

MINNESOTA'S PART IN SUPPRESSING SLAVEHOLDERS' REBELLION:
OCCURRENCES OF 1861.

THE people of Minnesota had not been as excited as those of the Atlantic States relative to the questions that were discussed previous to the presidential election of November, 1860. A majority had calmly declared their preference for Abraham Lincoln as President of the republic.

The sources of the Mississippi River being in the State, its waters, after rolling by the capital, also wash the borders of the former slave States of Missouri, Tennessee, Mississippi, Arkansas, and Louisiana, and passing the city of New Orleans, are lost in the Gulf of Mexico. Living upon the banks of the same river, in the summer-time, the slaveholder would leave his plantation and breathe the bracing atmosphere of the valley of the Upper Mississippi, and while he discovered that the citizens of Minnesota, with but few exceptions, considered the holding of persons of African descent in slavery as a foul blot upon the reputation of States that belonged to a so-called free republic, yet he was treated with kindness, and was convinced that there was no disposition upon the part of the inhabitants to use unlawful measures for the abolition of slavery.

But the blood of her quiet and intelligent population was stirred on the morning of April fourteenth, 1861, by the intelligence communicated in the daily papers of the capital, that the insurgents of South Carolina had bombarded Fort Sumter, and that after a gallant resistance of thirty-four hours, General Anderson and the few soldiers of his command had been obliged to haul down their country's flag and evacuate the fort.

The sad, thoughtful countenances of the congregations worshipping in the churches, the groups of earnest men talking at the corners of the streets on that eventful Sunday, indicated their conviction that the existence of the nation was imperilled, and that the honour of the flag must be sustained by the expenditure of life and much treasure.

Governor Ramsey was in Washington at this period, and on Sunday called upon the President of the republic with two other citizens from Minnesota, and was the first of the State governors to tender the services of the people he represented in defence of the republic.

The offer of a regiment was accepted, and the Governor sent a dispatch to Lieutenant-governor Donnelly, which caused the issuing on Tuesday, the sixteenth, of the following proclamation: "Whereas, the government of the United States in the due enforcement of the laws has for several months past been resisted by armed organizations of citizens in several of the Southern States, who precipitating the country into revolution, have seized upon and confiscated the property of the nation to the amount of many millions of dollars; have taken possession of its forts and arsenals; have

fired upon its flag, and at last consummating their treason, have, under circumstances of peculiar indignity and humiliation, assaulted and captured a Federal fort, occupied by Federal troops. And whereas, all these outrages, it is evident, are to be followed by an attempt to seize upon the national capital and the officers and archives of the government. And whereas, the President of the United States, recurring in this extremity to the only resource left him, the patriotism of a people who through three great wars, and all the changes of eighty-five years, have ever proved true to the cause of law, order and free institutions, has issued a requisition to the governors of the several States for troops to support the government.

“Now therefore, in pursuance of law and of the requisition of the President of the United States, I do hereby give notice that volunteers will be received at the city of St. Paul for one regiment of infantry, composed of ten companies, each of sixty-four privates, one captain, two lieutenants, four sergeants, four corporals, and one bugler. The volunteer companies already organized, upon complying with the foregoing requirements as to numbers and officers, will be entitled to be first received.

“The term of service will be three months, unless sooner discharged. Volunteers will report themselves to the adjutant-general, at the capital, St. Paul, by whom orders will at once be issued, giving all the necessary details as to enrollment and organization.”

Business during the week was almost suspended. The national flag displayed over the stores and the roofs of private residences evinced that there was a

determination to preserve what, with all of its blemishes, was still the best of earthly governments.

All political party ties were obliterated, and the public meetings at the capital and at St. Anthony, Minneapolis, Red Wing, Winona, and in all the principal towns, indicated a surprising unanimity and resolve to use every effort to conquer the slaveholders' rebellion.

Under the call issued by the lieutenant-governor, acting in the absence of the Governor, recruiting was begun with alacrity. On Monday morning, the sixteenth, companies of the artillery of the regular army arrived at St. Paul from Fort Ridgley in charge of Major Pemberton, hastening to Washington to aid in protection of the capital; but this officer, before he reached the destination, resigned his command, and, although a native of one of the free States, offered his sword in defence of the confederacy of slave States.

The first company raised under the call of the State was composed of the most energetic of the young men of St. Paul, and its captain was the esteemed William H. Acker, who had been the adjutant-general of the State militia. Other companies quickly followed in tendering their services.

On the last Monday of April a camp for the 1st Regiment was opened at Fort Snelling, and Captain Anderson D. Nelson, U. S. A., in two or three days mustered in the companies, and on the twenty-seventh of the month Adjutant-General John B. Sanborn, in behalf of Governor Ramsey, *ex-officio* commander-in-chief of State troops, issued the following order:

"The commander-in-chief expresses his gratification at the prompt response to the call of the President of

the United States upon the militia of Minnesota, and his regret that under the present requisition for only ten companies it is not possible to accept the services of all the companies offered.

“The following companies, under the operation of General Order No. 1, have been accepted: Company B, 2d Regiment, Capt. Lester; Company A, 6th Regiment, Capt. Pell; Company A, 7th Regiment, Capt. Colville; Company A, 8th Regiment, Capt. Dike; Company A, 13th Regiment, Capt. Adams; Company A, 16th Regiment, Capt. Putnam; Company A, 17th Regiment, Capt. Morgan; Company A, 23d Regiment, Capt. Wilkin; Company B, 23d Regiment, Capt. Acker; Company A, 25th Regiment, Capt. Broomley. Each officer and private is recommended to provide himself with a blanket. Captains of the above companies will report their respective commands to the adjutant-general at Fort Snelling.

“The commander-in-chief recommends the companies not enumerated above to maintain their organization and perfect their drill, and that patriotic citizens throughout the State continue to enroll themselves and be ready for any emergency.”

More companies having offered than were necessary to fill the quota of the 1st Regiment, on May third the Governor sent a telegram to the President offering a second regiment.

The authorities at Washington were soon convinced of the magnitude of the rebellion, and on May seventh Mr. Cameron, secretary of war, sent the following telegram to Governor Ramsey:

“It is decidedly preferable that all the regiments mustered into the service of the government from your

State not already actually sent forward should be mustered into service for three years or during the war. If any persons belonging to the regiments already mustered for three months, but not yet actually sent forward, should be unwilling to serve for three years or during the war, could not their places be filled by others willing to serve?"

On May eleventh Lieutenant-governor Donnelly telegraphed to Governor Ramsey, then in Washington on official business: "The entire 1st Regiment, by its commissioned officers, is this day tendered to the President for three years or during the war. The men will be mustered in to-day by Capt. Nelson. In case of deficiency in the ranks, what course would you recommend? Answer."

The same day the Governor replied: "Adjutant-General Thomas authorizes me to say that Captain Nelson may muster in Colonel Gorman's regiment at once for three years or during the war. Do this at once under dispatch of May seventh."

The ladies of St. Paul having purchased a handsome silk flag for the regiment, on May twenty-fifth they came to receive the present. After a six miles' march from Fort Snelling, the regiment arrived in the suburbs of the city about 10 o'clock in the morning. Before they reached the capitol the grounds surrounding and adjacent streets were crowded with spectators. The troops having been formed in hollow square in front of the building, the wife of the Governor appeared on the steps with the flag in her hand, and Captain Stansbury, of U. S. A. Topographical Engineers, made the presentation speech in behalf of the ladies, after which Colonel Gorman replied most appropriately.

On June fourteenth, the Governor received a dispatch from the secretary of war ordering the regiment to Washington. Messengers were immediately sent by Colonel Gorman to the companies temporarily garrisoning Forts Ripley and Ridgley to report at Fort Snelling.

On the twenty-first, at an early hour they embarked in the steamers Northern Belle and War Eagle.¹ Before marching out of the fort to the boats, their chaplain delivered the following address:

“Soldiers of Minnesota! This is not the hour for many words. The moment your faces are turned toward the South you assume a new attitude. Gray-haired sires, venerable matrons, young men and fair maidens will look upon you with pride as you glide by their peaceful homes. From week to week they will eagerly search the newspapers to learn your position and condition.

“To-day the whole State view you as representative men, and you no doubt realize that the honour of our Commonwealth is largely entrusted to your keeping.

“Your errand is not to overturn, but to uphold the most tolerant and forbearing government on earth.

¹ STAFF OFFICERS.

Willis A. Gorman, *Colonel*. Promoted to Brigadier-General by advice of General Winfield Scott, Oct. 7, 1861.

Stephen Miller, *Lieutenant-Colonel*. Made Colonel of 7th Regiment, Aug. 1862.

William H. Dike, *Major*. Resigned Oct. 22, 1861.

William B. Leach, *Adjutant*. Made Captain and A. A.-G. Feb. 23, 1862.

Mark W. Downie, *Quartermaster*. Promoted Captain Company B, July 16, 1861.

Jacob H. Stewart, *Surgeon*. Prisoner of war at Bull Run, July 1861. Paroled at Richmond.

Charles W. LeBoutillier, *Assistant-Surgeon*. Prisoner of war at Bull Run. Surgeon 9th Regiment. Died April 1863.

Edward D. Neill, *Chaplain*. Resigned July 13, 1862, and commissioned by President Lincoln as Hospital Chaplain U. S. A. In 1864 resigned, and commissioned as one of the secretaries to President.

You go to war with misguided brethren, not with wrathful, but with mourning hearts. Your demeanour from the day of enlistment shows that you are fit for something else than 'treason, stratagem, and spoils.'

"To fight for a great principle is a noble work. We are all erring and fallible men; but the civilized world feel that you are engaged in a just cause, which God will defend.

"In introducing myself to you, I would say, I come not to command, but to be a friend, and to point to you the 'Friend of friends,' who sticketh closer than a brother, who pities when no earthly eye can pity, and who can save when no earthly arm can save.

"As far as in me lies, I am ready to make known the glad tidings of the gospel, the simple but sublime truth as it is in Christ Jesus. The religion I shall inculcate will make you self-denying, courageous, cheerful here, and happy hereafter.

"Soldiers! if you would be obedient to God, you must honour him who has been ordained to lead you forth. The colonel's will must be your will. If, like the Roman centurion, he says, 'go,' go you must. If he says 'come,' come you must. God grant you all the Hebrew's enduring faith, and you will be sure to have the Hebrew's valor. Now with the Hebrew benediction I close.

"The Lord bless you and keep you. The Lord make his face shine upon you and be gracious unto you. The Lord lift up his countenance upon you and give you peace. Amen!"

At 7.30 A.M. the troops arrived at the upper landing of St. Paul, and amid the tears and cheers of its citizens, marched through the city to the lower landing, and again embarked for the seat of war.

While this regiment did not contain any braver or better men than those which were subsequently raised, yet because it was the *First*, and also the only one, from Minnesota, in the Army of the Potomac engaged in defence of the national capital, its course during the war was watched with deep interest. Their journey to Washington so soon after the call for troops, and their fine, healthful appearance, were commended by the public press.

The Chicago Tribune, June twenty-third, said: "Galant Minnesota deserves high credit for her noble sons and their appearance yesterday. They have enjoyed in their make-up that rare and excellent process of selection and culling from the older States which has thrown into the van of civilization the hardy lumbermen and first settlers of the wilds. There are few regiments we ever saw that can compete in brawn and muscle with these Minnesotians, used to the axe, the rifle, the oar, the setting pole, and thus every way splendid material for soldiers."

Another paper of the same city, in an editorial with the caption "Northern Hive," thus descants: "The advent of the Minnesota regiment on Sunday on their way to the seat of war was suggestive of many curious reflections. It carried the mind back to the twilight of modern civilization, to the days when not hireling mercenaries, but companions in arms, free men of northern Europe, burst from their icy homes and overwhelmed their effeminate southern neighbors. The old story of the world's history seemed to be repeated; and chronicle and tradition alike teach us what the result must be. As we beheld the men march by, their stalwart forms, wild dress, martial bearing, and healthy

complexions gave reality to the reflection, that this, after all was repetition of the scene,—that these were forms as brawny, faces as intelligent, expressions as resolute, as in the days of old issued from the Northern Hive to plant the foundations of all that we now know of freedom and civilization."

After remaining a few days encamped at Washington, the regiment was ordered to cross the Potomac. A correspondent of the St. Paul Press writes as follows from

"CAMP MINNESOTA, REAR OF ALEXANDRIA,

"Fourth of July night.

"The Minnesota Regiment, since yesterday afternoon, has not been 'in clover,' but in a field of timothy.

"On the morning of the 3d we pulled up stakes in the rear of the Capitol, and, marching down to the Washington Navy Yard, were received by Commodore Dahlgren, a noble specimen of Philadelphia, and a true patriot, who had two staunch steamers all ready to convey us to Alexandria. As I renewed acquaintance with the commodore, I could but realize the painful estrangements that have taken place in a few months. The last time I had met him was at a small evening party, at the hospitable house of Senator Toombs, then recognized as a patriot, and particularly as a friend of our young State, now known the world over as one of a few fanatics who have conspired to overthrow the most beneficent government ever devised by man.

"Arriving at Alexandria in less than an hour, we marched to General McDowell's head-quarters, and received directions to retire to our camping-ground, and were reviewed by him and other military officers.

"The reception in Alexandria formed the widest contrast to that in Chicago.

"The latter was enthusiastic, and the filled streets, although it was the peaceful Sabbath eve, waved with a forest of clapping hands; but, in the former, vacant houses, with here and there a half-opened shutter, revealing a curious, peeping female, and in the streets a knot of sullen or expressionless faces, were all the manifestations witnessed.

"The spot selected for our encampment was a large field of waving timothy, yesterday belonging to a man of secession proclivities, but to-day it has withered under the Alaric heel of our Northmen.

"It was after night before all the tents arrived, and it was pleasant to see the cheerfulness with which the soldiers bore the loss of their usual meals.

"During the afternoon we had ocular evidence that we were in 'Ole Virginny,' as the negroes say. Our arrival was soon chronicled among the sable population, and soon a small army of venders of gingerbread made their appearance.

"Lads of all hues, from the darkest ebony to the lightest cinnamon, basket in hand, grinned at you in the bewitching, good-humoured way peculiar to negro boys, that is irresistible and forces you to buy a cake and dispense with any change that is due. Fat, shining, waddling, turbaned, composed, thick-lipped Dinahs stop in front of you so graciously and courtesy so low that you must take their glass of lemonade, which is only three cents. Toward night, dealers in large craft,—Sambo, who is too big a gentleman to carry bundles, has harnessed up master's large horse to the heavy wood-cart, and has driven out with the ponderous load

of two or three baskets of pies and sweet things, and, with a due sense of importance, awaits customers.

"The Fourth of July, with more than one thousand Minnesotians near Alexandria, with the Massachusetts 5th on the other side of the road, and Ellsworth's Zouaves adjoining them, and a Pennsylvania and Michigan regiment on a hill near by, shows that the times are sadly out of joint, and that 'there is something rotten in Virginia.'

"Yet, all day long, we have felt as if the spirit of Washington was with us, and if he was to arise from his tomb at Mount Vernon, and move with his wonted stately step through the streets of Alexandria, once so familiar to him, that he would look around as Jesus once gazed on the Jews, with righteous indignation.

"He lived not for Virginia, nor for the South, but denied and sacrificed to make one great nation out of several petty, jealous, and insignificant colonies. As he urged the suppression of the Shays rebellion by the force of arms, so we feel sure that he approves of the occupancy of Virginia soil on this Fourth of July by government troops to suppress the Davis insurrection.

"Being dead, he yet speaks to us and tells us that our nation is one, and that the *people* of the United States have formed a perpetual Union, which no State authority can abrogate.

"But I must restrain my patriotism, as I am writing a familiar letter on the top of a trunk, and not delivering a Fourth of July oration.

"This morning about 3 o'clock the camp was called to arms by the rapid beat of the drum, as the discharge of musketry indicated that the rebel pickets were firing upon ours some two or three miles distant.

"Chaplain Da Costa, of the 5th Massachusetts Regiment, visited us this evening. He is a member of the Episcopal branch of the church catholic, and a genial Christian gentleman. He has to-day received what he has long waited for, a piece of contraband property, a first-rate black servant, trained in all the arts and mysteries of his profession.

"His master's residence was near by, but he has been some time absent as captain of a rebel troop. A few days ago he wrote to have his man sent to him. Two constables to-day went out from Alexandria to see Sambo at his master's place, and convey him to a 'lock-up' for safe-keeping until there was a favourable opportunity to forward the chattel.

"Sambo liked his master well enough, but did not relish leaving the old home and going into a strange country among a people who were doing very strange things. So, watching his opportunity, he turned a short corner, and, dodging his pursuers, threaded the lanes and alleys of Alexandria, and, with the speed of a deer, bounded into the Massachusetts camp, and is now the happy drawer of water and blacker of boots of Chaplain Da Costa.

"Would that some other injured individual would take to his heels and fly to the tent of the Minnesota chaplain, who is sadly in need of a Gibeonite!"

The same correspondent again writes:

"CAMP GORMAN, NEAR ALEXANDRIA,

"July 10, 1861.

"Last Sunday, our first in Virginia, was to me a calm, pleasant, holy day. At the appointed hour the regiment formed, and, preceded by the band, marched

to a clump of oaks a short distance from the camp, which formed a Bethel in the original Hebrew signification, and would have delighted a Ruskin, or any other lover of the æsthetic.

"The trees were not more than twenty in number, but lofty and venerable, and so arranged as to leave an open and shady centre just sufficient to accommodate the regiment. While the companies under their respective officers were filing into the grove, the birds, poised amid the graceful arches of nature's leafy temple, sang a cheerful voluntary, which sounded far more like an anthem of praise than the artistic performances of mere heartless hirelings on the solemn-toned organ in some modern sanctuaries.

"The prayers, the hymns, and the discourse were conformed to the occasion, and it is said that the audience was not weary. While the chaplain was invoking the blessing of Heaven upon our nation's arms, the Rev. Mr. Leftwich, pastor of the Second Presbyterian Church in Alexandria, in his own pulpit offered earnest prayer for the success of those in armed rebellion against the government.

"After the services were over, Colonel Heintzelman, the commanding officer in Alexandria, sent for and remonstrated with him. He acknowledges the charge, and says he must obey God rather than man. The church had a military guard around it that night, and evening services were postponed. In the Washington Star of to-night Mr. Leftwich has a note, in which he complains of the interference with him as tyrannical; but he forgets that if he conscientiously uses the privilege of publicly praying for treason in the face of a government order, he must, like Daniel, who only prayed in

his own home, be ready to suffer the penalty, and be ready to go to the prison-house. The concluding sentences of his letter, while beautiful, show how the people of this vicinity are estranged. I send them for your readers:

“As to the alleged division of sentiment in my church, all that I shall say is, that, unless the signs are strangely deceptive, my prayers carry weekly to God the earnest and honest desires of a united and devoted people. If there be more than one supporter of the Administration in my congregation, I am yet to learn his name. I am not alone in this kind of offence, if offence it can be called. As I look at these hills, now whitened with tents, I feel assured that beyond them there is scarcely a brook-side on which some Jacob is not wrestling for the results which I have invoked, and in all those sweeping ranges scarcely a mountain from which good men, with eyes rapt as were Moses' upon Nebo, are not fondly beholding visions of success.’

“How changed is this neighbourhood since the days following the Revolution! It is difficult to realize, after reading the sentiments we have just quoted, that it was in Alexandria, in the spring of 1785, that commissioners from Maryland and Virginia met to devise remedies to overcome the acknowledged defects arising from thirteen independent States, and that their recommendations induced Virginia, in 1786, to ask the other States to appoint delegates to assemble and, among other subjects, consider ‘how far a uniformity of their commercial regulations may be necessary to their common interest and permanent harmony,’ which recommendation resulted in the memorable Convention

of 1787, which framed the glorious Constitution which Virginians now wish to subvert.

"When I hear of Brent, a native of this city, formerly a lawyer in St. Paul, now a major of rebel cavalry, I can but say with Washington, at the time of the civil discord in Massachusetts:

"What, gracious God, is man, that there should be such inconsistency and perfidiousness in his conduct? It was but the other day that we were shedding our blood to obtain the constitutions under which we now live,—constitutions of our own choice and making,—and now we are unsheathing the sword to overturn them! The thing is so unaccountable that I hardly know how to realize it, or to persuade myself that I am not under the illusion of a dream."

"But, as usual, I am branching off into a disquisition, while your St. Paul readers, like the ancient Athenians, are continually inquiring of you 'for some new thing.' Alas! news is scarce with us just now. We are expecting to move every day, but as yet we remain.

"This morning I was in the Massachusetts camp, and saw the contraband who arrived there on the Fourth of July, an Independence Day he will never forget. His name is Henry, and, to use the language of Southern advertisements, 'he is a likely lad, sound in body, well disposed, and a capital house servant.' His face is black as an ace of spades, his lips are as thick as a buffalo's, and his grin forces you to do likewise. He has no fault to find with *old* friends, but he is very happy with his *new* ones, and anxious to see the institutions of Massachusetts. May Henry not be disappointed in his expectations, is my only wish. Too

many have fled from servitude, to find themselves wholly unprepared for the toils and trials incident to freedom."

After the army crossed the Potomac the following circular, at the suggestion of the surgeons, was prepared on the ninth of July, at Camp Gorman, near Alexandria:

"To the churches of Christ in Minnesota, of every name, greeting:

"Grace be with you, mercy and peace from God the Father, and from the Lord Jesus Christ, the Son of the Father, in truth and love.

"By the request of Surgeon Stewart and Assistant Surgeon Le Boutillier I send this circular. A regiment during the first months of its organization is necessarily destitute of adequate hospital funds, and owing to the pressure on the department at Washington, ordinary medical supplies are limited. Soldiers exposed to the heat of the noon-day sun and the malaria that wafts in darkness, frequently find their way, after the night's watch, to the hospital. Careful nursing, and food more delicate than army rations, are the remedies prescribed for recovery.

"The surgeons feel that the various branches of the church in Minnesota, whose children are all represented in the regiments, will esteem it a privilege to contribute something, even the widow's mite, to procure a lemon, or orange, or cup of cold water or other refreshment, for a soldier debilitated by exposure to Southern suns, and they have selected the writer as a medium of communication.

"Contributions should be made for the Hospital Fund

of the 1st Minnesota Regiment, and forwarded in Eastern exchange. All receipts will be publicly acknowledged by

EDWARD D. NEILL, *Chaplain.*"

The response to this circular was so prompt, hearty, and abundant that it was necessary to request the citizens to refrain from further contributions.¹ The funds received were sacredly guarded by the appointed custodian. Upon his resignation as chaplain, he placed in the State Treasurer's hands, for safe-keeping, the unexpended balance,² and in a communication to

"WASHINGTON, Aug. 13.

"TO GOVERNOR RAMSEY:

"Don't kill us with kindness. Tell liberal men and noble women to send no more money nor clothing. God bless them.

"E. D. NEILL."

¹Some of the reports, as showing the sources of the Hospital Fund and its expenditures, may not be uninteresting.

"HOSPITAL FUND OF THE FIRST MINNESOTA REGIMENT.

"CAMP STONE, NEAR EDWARD'S FERRY, MD.

"Monday Night, Feb. 24, 1862.

"HIS EXCELLENCY ALEX. RAMSEY, GOVERNOR OF MINNESOTA:

"DEAR SIR,—It seems proper that, through you, a semi-annual report on the condition of the noble Hospital Fund of the 1st Regiment, contributed with many kindly words and blessings, should be rendered to the donors resident in different localities.

"We would recall the origin of this fund. While encamped near

Alexandria, Surgeon Stewart and Assistant Surgeon Le Boutillier requested the chaplain to appeal to the various branches of the church in Minnesota, for a small fund that would enable them to aid the sick without the delay incident to a requisition on the Medical Bureau.

"The appeal was limited to the organizations of the church, not to exclude others, but because these are necessarily benevolent, and widely distributed throughout the State.

"Shortly after its publication, the battle and repulse of July 21st occurred, and the 1st Minnesota being in the extreme right of our army and in the closest proximity to the extreme left of the rebels, our brave soldiers were by scores either killed or wounded.

"As soon as our citizens recovered from the shock of the sad intelligence, they manifested tender sympathy, and contributions for our Hospital Fund were forwarded from all parts of the State by churches and associations, and men of different beliefs and nationality.

Governor Swift made the suggestion that it should be expended in procuring a monument with appropriate

"The chaplain has of course been a simple treasurer, making disbursements *by order of the surgeons*, and they have husbanded the fund with great care, not knowing how soon it may be before an engagement will occur, when heavy drafts on it will be necessary.

"It is believed that all the funds forwarded have been received, with the exception of fifty dollars from Northfield; and this we have been told was used for the benefit of one of the companies, by the gentleman to whom it was entrusted.

"Mr. Scheffer forwarded from Stillwater \$44.07, which, by request of the donors, was subsequently given to Lieutenant Muller for the benefit of Company B.

"This brief report has been written in a tent, with a strong spring gale blowing, and amid all the confusion incident to an order to march early to-morrow; but I hope and believe that the figures are correct, and you will confer a favor by having it published in the newspapers, to satisfy the contributors.

"EDWARD D. NEILL, Chaplain."

Voluntary Contributions to Hospital Fund, 1st Minnesota Regiment.

ST. PAUL.	
July 29th. Market Street Methodist Church.....	\$25.00
Aug. 1st. Scandinavian Church.....	3.00
" " Jackson Street Church.....	23.00
	\$51.00
July 29th. First Presbyterian Ch.....	\$27.58
" " Central " ".....	20.00
" " House of Hope Church.....	11.00
	\$68.58
July 27th. Plymouth Congregation.....	25.00
Aug. 3d. Trinity Lutheran.....	5.00

Aug. 17th. Roman Catholic Cathedral Congregation.....	\$30.00
July 27th. Hope Engine Company.....	20.00
" " 29th. Germans, per Chas. Leinau.....	47.80
" " Morris Lamprey, Esq.....	100.00
Aug. 1st. Citizens, per Mrs. Rodney Parker.....	67.00
Sept. 1st. Citizens, per same.....	75.00
" " Mrs. D. A. Robertson.....	10.00
" " Mrs. W. L. Baoulings' domestic.....	.50
Aug. 8th. Phillip Rohr's Concert.....	67.15
" " St. Paul Female Seminary.....	7.09
" " W. C. Thompson, Esq.....	10.00

STILLWATER.

Aug. 2d. Citizens, per Messrs. Burtand Robertson.....	225.00
---	--------

ST. ANTHONY.

August 2d. Citizens, per O. C. Merriman.....	22.00
" " 3d. Congregational Church.....	9.00
" " Methodist Church.....	10.00
Nov. 2d. Citizens, per Major Morgan.....	8.10

MINNEAPOLIS.

July 29th. Plymouth Church.....	17.00
Aug. 3d. Methodist Church.....	16.40
" " 5th. Baptist Church.....	21.00
" " 7th. Ladies' Aid Society.....	71.50

HASTINGS.

Aug. 1st. Citizens, per J. L. Thorne.....	50.00
" " " " Follet & Benick.....	50.00

RED WING.

July 29th. Citizens, per C. Gurnee.....	51.00
Aug. 8th. Methodist Church.....	22.84
" " Collected by T. McCord.....	1.75
" " Sands' Circus, per F. Sandford.....	42.25
" " Cash for freight.....	7.00

WINONA.

Aug. 2d. Methodist Church.....	27.55
" " Baptist Church.....	20.35
" " 17th. Presbyterian Church.....	7.30

FARIBAULT.

Aug. 1st. Citizens, per O. Brown and Bishop Whipple.....	140.00
" " Episcopal Mite Society.....	20.00
" " 21st. Methodist Church.....	10.10

designs, to designate the spot in the Gettysburg Cemetery where the honored dead of the 1st Regiment who fell in battle have been interred.

MANKATO.	
Sept. 28th. Ladies' collection.....	\$32.00

Sept. 3d. Chaska, Carvar co., per Warner.....	\$18.50
---	---------

SHAKOPEE.	
Aug. 1st. Citizens, per James Ashley.....	53.40
" " Presbyterian Church.....	10.30

St. Paul.....	\$373.83
St. Louis.....	225.00
St. Anthony.....	49.10
Minneapolis.....	125.70
Hastings.....	100.00
Red Wing.....	124.64
Winona.....	55.20
Faribault.....	170.10
Mankato.....	52.00
Shakopee.....	63.70
St. Cloud.....	24.80
Miscellaneous.....	369.65

ST. CLOUD.	
Aug. 6th. Presbyterian Church.....	12.50
" " Citizens.....	12.00

MISCELLANEOUS.	
July 29th. Baptist Church, West St. Paul.....	1.20
" " Citizens of Anoka.....	11.50
Aug. 1st. Congregational Church, Lake City.....	6.00

Total..... \$1917.72

" " Citizens of Morristown.....	32.00
" " Citizens of Wilton, Dodge county.....	5.00
" " Citizens of Elgin, Wabasha county.....	35.00
" " Congregational and Methodist Churches, and Citizens of Princeton.....	17.20
" " Citizens of Spring Lake, Scott county.....	3.50
" " Baptist and Methodist Chs. and citizens of Lebanon.....	22.00
" " 7th. Citizens of Newport and Cottage Grove.....	7.30
" " 8th. Cottage Grove, per Rev. H. Watford.....	7.00
" " 10th Congregational Church at Clearwater.....	13.00
" " 12th. Bloomington Presbyterian Church, Rev. G. H. Pond.....	10.00
" " " Belle Prairie Congregational Church.....	13.25
" " " Citizens of Little Falls.....	6.55
" " " 15th. Stockton Sunday School.....	1.00
" " " Boekford, per Rev. N. Lathrop.....	30.65
" " " 17th. East Prairie, per D. N. Russell.....	1.25
" " " 20th. S. A. Goodrich, Bloomington.....	6.00
" " " 21st. Stockton E. Society.....	18.80
" " " Preston Church, per Rev. Burbank.....	15.00
" " " Lower Quincy, Olmsted co.....	13.67
" " " 23d. Northfield, per D. H. Frost.....	1.00
" " " 26th. Mr. PettJohn, Pajutaze.....	40.48
Sept. 3d. Ladies of Cannon Falls.....	14.75
" " Citizens of Henderson, per Pendergast.....	

EXPENDITURES.	
July 29th. Wm. Colling in Colombian Hospital.....	\$2.00
" " 31st. Ambulance drivers.....	.50
Aug. 1st. A. G. Scofield, Company F, Alexandria Hospital.....	10.00
" " Theodore Wood, Company F.....	5.00
" " 4th. Martin Healy, discharged soldier.....	2.50
" " " Chas. E. Hest, wounded.....	5.00
" " " 8th. Exchange paid by G. W. Ingersoll.....	.85
" " " 7th. Hospital Steward, for tea.....	1.00
" " " 8th. John H. Jones, debilitated.....	2.50
" " " " Freight paid by D. W. Ingersoll.....	31.50
" " " 10th. Hospital cook, for bread.....	1.00
" " " 12th. Samuel Dayton, Company H.....	10.00
" " " " Hospital Steward.....	3.00
" " " " 13th. Telegram to Governor.....	4.95
" " " " " Charles Dorothy, Alexandria Hospital.....	2.50
" " " " " 14th. Express charges on package to Mrs. Scofield.....	1.00
" " " " " 15th. Dr. Hand, for hospital stores.....	25.00
" " " " " " Hotel and traveling expenses, visiting wounded at Washington and Alexandria.....	11.00
" " " " " " 16th. Dinner for sick soldier.....	.50
" " " " " " " Dinner for ambulance driver.....	.50
" " " " " " " 17th. Hospital Steward, for bread.....	1.00
" " " " " " " 19th. Dr. Hand, for medicines and expense.....	8.00
" " " " " " " " Hospital Steward.....	3.00

On July sixteenth, the regiment began to take part in the movement that culminated in the battle of

Aug. 20th. Expenses for DuBois and McMullen.....	\$ 1.03	Nov. 21st. Oysters for Cummings.....	\$ 5.00
" 21st. B. O. Knapp, Company K.....	10.00	" " Hardware.....	1.25
" 26th. Gum Bongies.....	2.00	" " Wine for Cummings.....	1.00
Sept. 1st. Expenses to Washington and Annapolis.....	15.95	" " Hardware.....	1.00
" 3d. Brandy and provisions furnished to fatigued soldiers after battle, by Sauter King.....	43.60	" " Ambulance and horses in Washington.....	5.00
" 5th. Repairing truss.....	1.00	" " Repair of coats.....	1.00
" " Chickens for Biddle.....	1.00	" " Blank book.....	1.00
" " Dinner for ambulance horses and driver.....	2.00	" " Stove and pipe.....	7.50
" " Driver's board in Washington.....	2.00	" 25th. Chickens.....	.75
" " Horse-doctor and medicine.....	1.50	" 26th. Second Stove.....	12.17
" " Mending harness.....	.75	Dec. 10th. Richmond prisoners of war.....	100.00
" " Ambulance livery bill.....	3.00	" " Hiram Wentworth, per Capt. Coates.....	25.00
" " Vaccine virus.....	3.00	1862.	
" " Medicines.....	4.25	Jan. 24th. Chickens.....	2.50
" " Wines and liquors.....	12.00	" 24th. Hospital steward.....	1.00
" 6th. Hospital Steward.....	1.66	" 30th. Milk.....	1.00
" " Charge on box, care of Co. D.....	6.65	" " C. C. Marr, Richmond prisoner.....	5.00
" 8th. Chickens for hospital.....	1.00	" " Dr. Morton, for hospital use.....	5.00
" " Wounded at Alexandria.....	20.00	Feb. 18th. James Scurry, sick soldier on furlough.....	30.00
" 10th. Hospital Steward.....	.66	" " David Marshall, wounded soldier.....	30.00
" 16th. Ten hospital coats, per Major Dike.....	25.00	" 24th. Counterfeit bill contributed.....	5.00
" 17th. Hospital Steward.....	1.00	" " Hospital washing, 261 pieces.....	10.44
" 23d. Chickens for hospital.....	3.00	Total expenditures.....	665.98
" " Postage Stamps.....	2.00	Cash on hand.....	1251.74
" " Oscar Gross, Company G, per Capt. Messick.....	5.00		\$1917.72
" " Ten hospital coats, per Oscar King.....	25.00		
" " Hospital Cook.....	2.25		
" " Hospital Nurse.....	.50		
" 27th. Hardware, washing, and necessaries.....	4.00		
" " Board of Drs. Murphy and Hand, to be refunded when paid for services.....	56.08		
Nov. 4th. Broom for hospital.....	.25		
" 5th. Chas. Ricketts, Alexandria, per Capt. Downie.....	10.00		
" 7th. Randolph, Company C, per Lieut. Hoyt.....	2.50		
" 21st. Sundries, per Dr. Hand.....	3.50		
" " Ruler and blank book.....	2.50		
" " Livery bill.....	6.00		
" " Medicines.....	2.00		
" " Brandy.....	.50		
" " Expenses of ambulance driver.....	1.50		
" " Chickens.....	.50		
" " Candles.....	1.50		

For want of space two reports that were published are omitted.

" UNITED STATES ARMY HOSPITAL,
" SOUTH STREET, PHILA.,

" Oct. 16, 1863.

" GOVERNOR H. A. SWIFT:
" DEAR SIR,—Shortly after the wounded of the 1st Minnesota were received in the hospitals of this city from the field of Gettysburg, I wrote to the Surgeon of the Regiment, proposing that I should give to each of the wounded five dollars of the Relief Fund that was forwarded to me by the churches and citizens of Minnesota, just after the first battle of

Bull Run. We continue, as more graphic than the sober words of the historian, the views of a letter-writer, July seventeenth, at Sangster's Station :

Bull Run—the unexpended balance of which had been placed by me in the hands of the State Treasurer for safe keeping, after my resignation as regimental chaplain.

“Two or three weeks ago I received a letter from Dr. Le Blond, approving the proposition, and a draft was drawn on the State Treasurer for two hundred and fifty dollars.

“Since the first of the month the following soldiers have each received five dollars, and in one case, by mistake, a payment of ten dollars was made :

Chas. Muller, Company A.....	\$5.00
Adam Marty, “ B.....	5.00
F. P. Schonbach, “ B.....	5.00
E. F. Neystadt, “ B.....	5.00
Fred. Marty, “ B.....	5.00
Andrew P. Quist, “ B.....	5.00
Berth. Carigalt, “ B.....	5.00
Peter Everson, “ B.....	5.00
G. L. Squires, “ C.....	5.00
Andrew Kreiger, “ C.....	5.00
J. W. Kantz, “ D.....	5.00
E. P. Perkins, “ D.....	5.00
Jas. Walsh, “ D.....	5.00
Benj. F. Noel, “ D.....	5.00
Chas. W. Geer, “ D.....	5.00
L. B. Geer, “ D.....	5.00
W. G. Smith, “ D.....	5.00
Henry Fisher, “ E.....	5.00
G. Weaver, “ E.....	5.00
Marion Abbott, “ F.....	5.00
Romulus Jacks, “ F.....	5.00
Geo. Magee, “ G.....	5.00
G. S. Hopkins, “ G.....	5.00
Killian Drindle, “ H.....	5.00
Lewis Breisch, “ H.....	5.00
John H. Docker, “ H.....	5.00
P. Hoas, “ H.....	5.00
C. B. Berk, “ H.....	5.00
J. Donovan, “ I.....	5.00
Wm. D. Howell, “ I.....	10.00
Ernest Miller, “ I.....	5.00
O. M. Knight, “ I.....	5.00
W. K. Richard, “ I.....	5.00

D. S. Wearts, Company L.....	\$5.00
D. Barton, “ L.....	5.00
J. S. Eaton, “ K.....	5.00
Wm. Kinyon, “ K.....	5.00
C. B. Boardman, “ K.....	5.00
V. B. Baker, “ L.....	5.00
W. M. Coleman, “ L.....	5.00
Julian Raueh, 1st Company Sharpshooters.....	5.00

RECAPITULATION.

Draft on Charles Scheffer.....	\$250.00
Paid soldiers.....	\$210.00
Telegram for soldiers.....	2.53
Exchange.....	2.50
Expenses of delivery.....	.50
	<hr/>
	215.53
Balance on hand.....	\$34.37

“Before this you will have probably received the official announcement of the contemplated dedication of the battle-field cemetery at Gettysburg on November nineteenth; and, feeling assured that it will meet a hearty response from every donor of the fund, I would respectfully suggest that you forward a draft for \$500 (presuming that there still remains that amount in the hands of the State Treasurer) to be expended in procuring a monument, with appropriate designs, to designate the spot in that cemetery where the honored dead of the 1st Minnesota are interred.

“Yours, very respectfully,
 “EDWARD D. NEILL,
 “Chaplain U. S. A.”

“PHILADELPHIA, Dec. 30, 1863.

“TO THE GOVERNOR OF MINNESOTA
 “DEAR SIR,—Expecting in a few days to resign my position as chaplain in the army, I forward my final report of the funds entrusted to me

"On the top of an old, and I am glad to say empty, whisky barrel, I write that after a tramp of sixteen miles by all sorts of ways, highways, by-ways, and no ways, we are, not encamped (for we have no tents), but are reclining in a field near a saw- and grist-mill, which was to-day suddenly deserted.

"Yesterday, about ten o'clock, we marched from our camp near Alexandria, and in a few hours there was a column, under Colonel Heintzelman, moving in a direction to leave Fairfax Court-House on our right; General McDowell marching at the same time, by another road, for that point, now become so familiar to every one interested in the war.

"The regiments of Heintzelman's division marched yesterday in the following order: Colonel Franklin's Brigade, consisting of the Massachusetts 5th, Pennsylvania 4th, Minnesota 1st, and Ricketts' United States Artillery; then followed Michigan 1st, United States Cavalry, New York Zouaves, Michigan 4th, New York 38th, Maine 4th, Vermont 2d, Maine 5th, and Maine 3d.

"All day yesterday we marched through a country

by the churches, etc., for relief of soldiers.

"A reference to my last report, published in the papers of St. Paul, and dated October sixteenth, will show that then the sum of thirty-four dollars and thirty-seven cents remained in my hands.

"Since that period I have presented the following sums: Charles Drake, Company A, South Street Hospital, \$3; Dana Barton, Company G, Chestnut Hill (additional), \$3; Chas. Ely, Company K, Broad Street, \$5; Chas.

Steen, Company A, York, \$5. Total, \$16.

"The amount left in my hands is therefore eighteen dollars and thirty-seven cents, for which a check in favor of the State Treasurer is enclosed.

"For the information of the donors to the fund, and for my own protection, you will confer a favor by publishing this, as all previous reports have been, in the Press and Pioneer.

"Yours truly,

"EDWARD D. NEILL,
"Captain U. S. A."

diversified by pine forests and a few valleys, but sparsely settled. Toward night the country became more broken, and the valley of the Accotink Creek was quite pleasing. After sunset we reached the Pohick, a small stream, and on the hillside of the valley, toward the west, we rested for the night.

"After sleeping under the hospital ambulance, with a horse tied to each hind wheel, who stood as a body-guard all night, I arose quite refreshed, and after a cup of coffee with some pilot bread soaked therein, was ready to follow the fortunes of war. During the night, another regiment, the 11th Massachusetts, joined our column. Before sunrise we were all 'on our winding way,' the ponderous artillery immediately in front of our regiment.

"The face of the country is now more broken. Travelled all the forenoon through a wooded country, with here and there a clearing, with a poor log farmhouse and an apology for a barn, in the shape of a few pine logs loosely put together and half decayed. The inmates are what the Virginians call 'poor whites.' The mother stands at the door, a tall, vacant, gaunt, care-worn woman; the children pale and buttonless; the father ill clad, and looking as if he was half ashamed to hold his head up in the presence of decent people.

"About two miles on our march we passed an aguish-looking, badly frightened man, whose horse had been shot last night by our pickets, and who had received a wound on his own head, not very serious.

"Two women were by his side, one white and coarse featured, the other, more refined, a plump matronly quadron, who seemed to show quite a conjugal interest in the captured man. She told me that he was hunting

pty,
teen
d no
, but
which

n our
e was
in a
ight;
e, by
miliar

arched
sklin's
nsyl-
States
States
New
h, and

country

. Total,

hands is
d thirty-
t in favor
closed.
he donors
n protec-
by pub-
s reports
Pioneer.

NEILL,
U. S. A."

for a colt when the soldiers challenged, and not understanding them, he did not stop, and they fired.

“Our march to-day was truly cautious. Like a serpent (and with our different uniforms as variegated) we have crept through the thick woods by unfrequented paths, and with serpent wisdom, determined not to be caught by the enemy. At midday we reached an improved country, and the farm of an intelligent person, originally from Rensselaer county, New York. The aged grandfather, his son and son's wife, a pretty granddaughter of sixteen, and a grandson of twelve years, stood at the gate, and their eyes beamed and every feature was bright with joy as we passed. They shook hands, they talked, they laughed, for they felt that the hour of deliverance had come. During the week some of their neighbors had been drafted and unwillingly forced into the rebel army, but now they knew that the reign of terror must soon cease.

“While standing at the farm gate, the news comes down the road that the enemy are at Fairfax Station, and the pickets near by. Orders are soon given for the axemen to go forward to cut out the obstructions the enemy has placed in the road. The work is speedily executed. The New York Zouaves are hurried up, and go by us, jumping like squirrels, to strike the railway near the supposed rebel camp, while we move along with the Massachusetts 5th and U. S. Artillery, to attack the left flank.

“Deserted pickets now appear, and in a little while we discover at a camping ground of a detachment of rebels, half a mile distant, a dense smoke, and learn that they had left in haste this morning, and, as they could not carry them, had burned up all their stores.

"On we hasten till we reach a high plateau, looking into the valley through which the railways pass, and over toward the Blue Ridge, when we perceive smoke again, and in a half hour arrive at Sangster Station, six miles southwest of Fairfax Court-House, and only eight from Manassas Junction, and find that the rebels as usual have retreated, and in passing down from Fairfax Court-House to-day have burned all the railroad bridges.

"Could we have been here but four or five hours sooner we could have caught them all.

"After a tramp of sixteen miles in the hot sun, we reached here at four o'clock, and officers and men are all well."

The same person wrote, July nineteenth, to the St. Paul Pioneer and Democrat from Centreville, Va. :

"A three days' march has brought us to this place, where we found the rear of General McDowell's division.

"The first day, without peril or obstruction, we advanced from Alexandria to Pohick Creek, and on the second day tramped by a roundabout road sixteen or seventeen miles, to a station on the Orange Railway, twenty miles from Alexandria, where we arrived about 4 P.M.

"General McDowell had reached Fairfax Court-House before dinner, and a number of Alabama and other troops passed by this station, flying to Manassas Junction, two hours before we reached the spot, and in their rear left burning bridges, to prevent pursuit.

"Yesterday morning Captain Wilkin was sent up the railway with twenty men, to scout. He returned in about two hours and a half with intelligence that three

miles distant he perceived about five hundred of the enemy on a hill commanding the road.

"In the afternoon Lieutenant-Colonel Miller, with companies A and B, was ordered to proceed on the railway, and discover if the bridge at Union Mills was burned. They proceeded about the same distance, and with the aid of a glass Lieutenant-Colonel Miller and Lieutenants Downie and Thomas all distinctly saw a battery of five or six guns at the point seen by Captain Wilkin in the morning.

"While they were absent the long was sounded, and the brigades of Colonel Heintzelman's division were quickly on the march again. Just at dark, not far from this place, we heard that there had been a bloody engagement at Bull Run, where a detachment under General Tyler had been mowed down by a masked battery.

"Shortly after this rumor, it began to rain, and we were drenched by a nice little shower. Without provisions, surrounded by twenty hungry and wet regiments, and with nothing but the bad news of the afternoon fight to digest, we went supperless to bed, if sleeping in the open air can be thus designated.

"This morning the rumor of last night is confirmed. Yesterday about midday, Sherman's Artillery, the 12th and another New York regiment, marched into the mouth of a masked battery. The men behaved bravely, but they could not stand before the galling and unexpected fire, and after a time they retreated, with at least sixty killed.

"It is hinted, by those who profess to know, that this mishap was occasioned by Tyler, who is an officer of the regular army, not strictly following orders.

"A negro who escaped from the rebel army, and was picked up by Lieutenant Thomas yesterday afternoon towards dusk, says that his master, a captain, was killed, and hundreds of others by the fire of our artillery. He also states that Beauregard was there, and that a shot struck a white house, in the porch of which the general was viewing the engagement, and knocked out one end.

"This morning, amidst anathemas fierce and loud from long lines of Zouaves and others, a band of eight rebel soldiers was marched through the camp up to General McDowell's tent. They were a picket stationed near Fairfax Court-House, which the rebels in their haste had forgotten to call in.

"Their uniform was rather Falstaffian. Their heads were covered with apologies for caps and hats. Two wore dark brown blouses, and the rest were dressed in iron-gray satinet, with green trimmings, and belong, I believe, to an Alabama regiment.

"To-day I had the pleasure of meeting General Burnside, one of the most gentlemanly and efficient officers. Having resigned the army several years ago, he engaged in the manufacture of small arms, which he had improved. About six years ago the firm with which he was connected failed. An industrious man, he came out to St. Paul, and passed a short period in the hope of identifying himself with some of our then projected railways. Finding insufficient encouragement, he became, through the influence of McClellan, first, assistant treasurer, and then treasurer of the Illinois Central Railroad.

"The war breaks out, and these two friends and noble men leave situations yielding them an income of thou-

sands of dollars, to serve their country. Their services have been appreciated,—McClellan ranking as major-general of the United States army, and Burnside as brigadier in command of the Rhode Island forces.

“To-day we are at a ‘stand-still,’ probably awaiting more troops, to render success more sure, and save the shedding of more blood.”

As it is impossible for any person to see the entire battle-field, it is always better to present the statement of several eye-witnesses, made from different stand-points.

Using the reports of the division, brigade, and regimental commander on the conduct of the 1st Minnesota Regiment in battle on Sunday, July twenty-first, at Bull Run, we have added thereto in footnotes¹ the statements of others.

¹Javan B. Irvine, of St. Paul, arrived a few days before the battle on a visit to his brother-in-law, Mr. Halsted, of Company A. In civilian's dress, he took a musket and went into action, and captured the officer of the highest rank among all the prisoners taken by the various brigades. For his bravery, he was made First Lieutenant 13th United States Infantry on October twenty-sixth, 1861. He is still a captain in the regular army. Mr. Irvine's letters to his wife, published in one of the St. Paul papers, were among the best written after the fight, and are worthy of preservation. He says:

“We took a circuitous route through the woods, and arrived in vicinity of the enemy at about ten o'clock in the morning. While on the march, the battle was commenced by the artillery who were in the ad-

vance, and the roar of which we could distinctly hear some three or four miles off, and the smoke rising at every discharge of the same.

“You can form some idea, perhaps, of our forces, when I tell you that our lines were some five or six miles in length, and the Minnesota Regiment was as difficult to find as it would be to find a single person in a very large crowd of men.

“At about eleven o'clock we halted in a ravine, to give the men an opportunity to fill their canteens with water. At this time the firing had become pretty general, and the roar of artillery and the rattle of musketry was heard only about a mile distant. You have, no doubt, read of the agitation and fear which come over individuals on the approach of battle, but I must say, and I say it not in the spirit of braggadocio either,

Colonel S. P. Heintzelman, of 17th United States Infantry, was the commander of the division to which the Minnesota Regiment was attached.

He says in his report of the battle: "At Sudley's Springs, while waiting the passage of the troops of the division in our front, I ordered forward the 1st brigade to fill their canteens. Before this was accomplished the leading regiments of Colonel Hun-

that I experienced no such fears or agitation during the conflict. I was surprised at this myself, for I certainly thought that I should feel as writers have so often described.

"While halting here, I, together with others of the boys, coolly went to picking blackberries, with which the whole country abounds. We soon took up our line of march, and drew near to the battle-field (at double-quick time), and were stationed in a field, sheltered by a strip of woods, about one-half mile from where our forces were fighting. Here we divested ourselves of our blankets, and haversacks of provisions, and whatever might impede us in fighting, retaining however, of course, our arms and ammunition.

"You have no idea how desperate men will act while approaching or retiring from a battle-field. They appeared to have no care or anxiety for anything except their arms; all else was thrown off and strewn along the road.

"We did not remain long in the field where we were stationed, before the order came to advance, which we did through the woods at double-quick, and soon came up to the field where the conflict was raging. Here we halted in the edge of the

woods, in the presence of the dead and wounded, who were lying all around us, until about 5000 troops filed past us to take their position.

"As they passed the general officers and staff they cheered in the wildest and most enthusiastic manner. After they had passed, we took our position in the open field in sight of the enemy's batteries. We were soon ordered to advance from this position and file around to the left, for the purpose of outflanking and taking them. While doing this the cannon-balls and bomb-shells flew around us thick and fast. Fortunately they were most of them aimed too high, and we passed unharmed, but not without frequent dodging by some of the boys as the balls and shells whistled by. Our battery had engaged them by this time in front while we were passing to the left. We ran down a hill and crossed a small stream. I being a little in advance, stopped to pick a few blackberries to quench my thirst while the regiment came up. We soon came to a road where we were met by an aid to the commanding officer, who desired us to follow him and take up a position where he could get no other troops to stand. We told him we would follow him, and he

ter's division became engaged. General McDowell, who, accompanied by his staff, had passed us a short time before, sent back Captain Wright of the engineers, and Major McDowell, one of his aids, to send forward two regiments. * * * * Captain Wright led forward the Minnesota Regiment to the left of the road which crossed the run at this point. * * * * I accompanied this regiment. At a little more than a mile from the

gave us a position to the left of the battery and directly opposite to it. Here we formed in line of battle, with a strip of woods between us and about four thousand secessionists. We had just formed when we were ordered to kneel and fire upon the rebels, who were advancing under cover of the woods. We fired two volleys through the woods, when we were ordered to rally in the woods in our rear, which all did except the first platoon of our own company, who did not hear the order and stood their ground. The rebels soon came out from their shelter between us and their battery. Colonel Gorman mistook them for friends and told the men to cease firing upon them, although they had three secession flags flying directly in front of their advancing columns. This threw our men into confusion, some declaring they were friends, others that they were enemies. I called to our boys to give it to them, and fired away myself as rapidly as possible. The rebels themselves mistook us for Georgia troops, and waved their hands at us to cease firing. I had just loaded to give them another charge when a lieutenant-colonel of a Mississippi regiment rode out between us, waving his hand for us to

stop firing. I rushed up to him and asked if he was a secessionist. He said 'he was a Mississippian.' I presented my bayonet to his breast and commanded him to surrender, which he did after some hesitation. I ordered him to dismount, and led him and his horse from the field, in the meantime disarming him of his sword and pistols. I led him off about two miles and placed him in charge of a lieutenant, with an escort of cavalry, to be taken to General McDowell. He requested the officer to allow me to accompany him, as he desired my protection. The officers assured him that he would be safe in their hands, and he rode off. I retained his pistol, but sent his sword with him."

In another letter, on July twenty-fifth, Mr. Irvine writes:

"I have just returned from a visit to Lieutenant-Colonel Boons, who is confined in the old capitol. I found him in a pleasant room on the third story, surrounded by several southern gentlemen, among whom was Senator Breckinridge. He was glad to see me, and appeared quite well after the fatigue of the battle of Sunday.

"There were with me Chaplain Neill, Captains Wilkin and Colville, and Lieutenant Coates, who were in-

for
was
and
min
the
mov
the
to a

troduc
very p
the col
when h
a fine-
I also
They a
one, M
fles of S
a gentler
is Walk
As to t
1st Min
position
and the
from it
Captain
He seize
or Eve
prisoner.
[Compar
with swo
" Much
tenant W
gallantry
played in
men.
" Lieut
company

ford we came upon the battle-field. Rickett's Battery was posted on a hill to the right of Hunter's Division, and to the right of the road. After firing some twenty minutes at a battery of the enemy placed just beyond the crest of a hill, the distance being too great, it was moved forward to within about one thousand feet of the enemy's battery. Here the battery was exposed to a heavy fire of musketry, which soon disabled it.

roduced to the colonel. We had a very pleasant interview, and invited the colonel to call on us at our camp when he obtained his parole. He is a fine-appearing and pleasant man. I also saw the two other prisoners. They are fine-looking fellows, and one, Mr Lewis, of the Palmer Rifles of South Carolina, very much of a gentleman. The other man's name is Walker, of Mississippi. * * * * As to the fighting qualities of the 1st Minnesota, Company A took its position as you will see on the plan, and the first platoon never moved from it until ordered to retreat. Captain Wilkin fought like a hero. He seized a rifle and shot down four or five of the rebels, and took one prisoner. The Drummer boy Hines [Company A] took an officer's horse, with sword, pistol, and trappings.

"Much praise is awarded to Lieutenant Welch, of Red Wing, for the gallantry and intrepidity he displayed in rallying and cheering his men.

"Lieutenant Harris, of the same company, also behaved nobly.

"Captain McKune, of the Fairbault Company, while leading his men, was shot dead.

"The regimental flag presented by the ladies of Winona was pierced by thirteen balls, one a cannon-ball through the blue field, making a hole about a foot long.

* * * * *

"I have not been mustered in yet, and think I shall not be. I shall fight on my own hook, always, however, going into the field with Company A, and sticking to them."

EXTRACTS FROM CHAPLAIN'S JOURNAL.

"Saturday, July twentieth. — In company with Chaplain Da Costa and Assistant-Surgeon Keen of the Massachusetts 5th, walked to the scene of Thursday's engagement. When we came in sight of the enemy's hospital, our advance pickets stopped us, as it was dangerous to proceed nearer.

"Captain Adams, of Company H, afterward obtained permission to pass the picket, and was fired upon by the enemy.

"This afternoon a flag taken at Fairfax was paraded under an escort of Fire Zouaves and Michigan 1st. It is of silk, and bears the inscrip-

Franklin's Brigade was placed on the right of the woods near the centre of our line, and on ground rising toward the enemy's position."

Colonel W. B. Franklin of the regular army, brigade commander, in his report, after stating that Ricketts's Battery in its second position was soon disabled, says he ordered the 5th and 11th Massachusetts Regiments to save the battery, but that it was impossible to get

tion, 'Tensas Rifles,'—a Louisiana corps. On the central stripe is a representation of a cotton-bale.

"General McDowell has issued orders directing us to be ready to march at six o'clock P.M. After all things were ready, an aid came with an order postponing the march until two o'clock to-morrow.

"*Sunday, July twenty-first.*—Sergeant Young came and told me that it was time to rise. The night was cold, and after I rose I hastened to one of the few camp-fires that had been lighted, to warm myself. The moon shone brightly, and men moved about without much speaking, feeling that this might be their last Sunday on earth.

"About three o'clock A.M. we left camp, and wound up the hill to Centreville. At the end of the village we halted until daylight, being delayed by the passage of Colonel Hunter's column, which had preceded us by another road to this point.

"Following the column of Hunter, we passed a bridge near Centreville, I believe on the Warrenton road. While Tyler's division kept on this road, those of Hunter and Heintzelman soon turned. For several miles we passed through woodlands of oak and hickory, where no springs could

be found that were serviceable, and the men suffered much for water and were quite fatigued, as it was warm; many of them had neither had breakfast nor supper the night before.

"Emerging into an open country and looking to our left, we could see the smoke of artillery rising from the woods about a mile or two distant, indicating that the action with the enemy had fairly commenced. About eleven o'clock we crossed a small branch which I supposed was Bull Run. As Company A was crossing, Colonel Gorman, who was on the other side, in a loud voice urged the regiment to close up and hurry on. With alacrity the men obeyed, and with double-quick step they ran up the hill-side, which was through woodland. Just before we reached the summit, we met ambulances and soldiers carrying down wounded and dying men to a church called Sudley Church, which was on the roadside between the scene of action and the ford. As we turned into the wood near the battle-field an officer in uniform, and wounded badly in the neck, passed in a vehicle. With a smile of enthusiasm he threw out his arms and urged us on; he was said to be Hunter. After pass-

the men to draw off the guns." He then continues: "The Minnesota Regiment moved from its position on the right of the field to the support of Ricketts's Battery, and gallantly engaged the enemy at that point. It was so near the enemy's lines that friends and foes were for a long time confounded. The regiment behaved exceedingly well."

Colonel Gorman, in his report to General Frank-

ing through the woods several rods, we came to a clearing, and our regiment formed in column and stood alone, the other regiments of the brigade having passed at a later period directly up the road from the front. As the regiment waited for a few moments, Colonel Heintzelman, the commander of our division, and another officer, went to an eminence near by, and with a telescope took a view. As the wounded men of the regiments began to appear on the edge of the woods, Surgeon Le Boutilier requested me to go and ask Dr. Stewart to come up with the hospital attendants and the litters. I went back as requested, and saw the doctor; he told me that the medical director had requested him to stay at and near Sudley Church. With privates Dingle and Williams, attached to the assistant-surgeon, I hurried back with the litters, and found the regiment had left the clearing. Passing through a narrow strip of woods, I came to open and cultivated land, and found the regiment. They occupied ground lately occupied by the enemy, who had been driven back by the Rhode Island Brigade. The enemy's batteries were planted on the heights on the opposite side of the open valley. Captain Ricketts's

U. S. Battery, belonging to our brigade, was ordered to engage the enemy, and the Minnesota Regiment to support it. As they hurried through an old gate-way to take position opposite the enemy's rifled cannon, it was difficult for the soldiers to push through, and I busied myself in pulling down fence rails, so they could move faster and not break column.

"After Ricketts's U. S. Artillery began to fire I did not follow our regiment, but remained on the field at the point where the artillery unit was ordered.

"As I stood, General Burnside, of Rhode Island, whose acquaintance I had made in the winter of '59-'60, at the house of General McClellan, in Chicago, rode up on horseback, and I learned from him the history of the engagement of the Rhode Island Artillery with the enemy. He supposed that the enemy's battery was on the opposite side of the road from where he found it, and when he came in sight, he was obliged to reply, and at half-wheel engage them. After a hot contest, he dislodged them from their position.

"While talking with General Burnside, General McDowell rode on to the elevated field on the left hand

lin, remarks: "Immediately upon Ricketts's Battery coming into position and we in line of battle, Colonel Heintzelman rode up between our lines and that of the enemy, within pistol-shot of each, which circumstance staggered my judgment whether those in front were friends or enemies, it being equally manifest that the enemy were in the same dilemma as to our identity; but a few seconds, however, undeceived both, they

side of the road, and with several members of the staff, sat in their saddles and viewed the action. Ricketts's Battery now ceased firing, and, attaching their caissons came out of the field where they were first posted, and wheeling into the road, descended to a position nearer the regiment and the enemy, and while there suffered severely. One of his lieutenants, Douglas Ramsey, a nephew of one with whom I was acquainted, had his head shot off.

"As I stood I could see the locality where the Minnesota 1st and the Fire Zouaves were fighting. With a piece of woods on their right, they had reached the ascent of the slope, on the crest of which was the principal battery of the Confederates; but the woods, as the clouds of dust indicated, were fast being filled with fresh troops of the enemy. As the cannon-balls flew past me I changed my position from time to time, and once came to a small one-story house on our left filled with wounded of other regiments. Even here the shots from the rifled cannon came. Just before the retreat from the field, I went into the woods that skirted over near where stood the ambulances. One of these attached to our brigade was foremost, and a horse with

saddle on, that was next the ambulance, was shot while I was talking to the driver. I had been here but a few minutes when a young man named Workman, a member of the Regimental Band, came up and told me that there were several of our regiment wounded and on the field not far distant, and that he feared unless we could reach them soon they would be captured. In the absence of the surgeons, I told the driver of the ambulance to take Workman and myself to the spot indicated. Drove up to a fence of a small farm-house, and into the yard of a house, where lay numbers of wounded men; all were eager to be placed in the ambulance, but I was obliged to tell them it was reserved for the wounded of the Minnesota Regiment. Receiving four of our men, I drove off the field to Sudley Church, which was used as a hospital.

"Here was a scene baffling all description. The benches from this rude country church had all been removed, and its floor was strewn with wounded and dying. The gallery also was full. Ascending, I found Dr. Stewart. Stretched on his back was an elderly man of Company B, begging for water; his look was irresistible, and picking up a cup

displaying the rebel, and we the Union flag. Instantly a blaze of fire was poured into the forces of the combatants, each producing terrible destruction, owing to the close proximity of the forces, which was followed by volley after volley, in regular and irregular order as to time, until Ricketts's Battery was disabled and cut to pieces, and a large portion of its officers and men had fallen, and until Companies H, J, K, C, G,

beshmeared with blood, I went to a brook some distance off and brought him what was mud and water; but this impure potion was eagerly quaffed. Finding John T. Halsted, of St. Paul, I led him up-stairs to the doctor, as the fingers of his left hand were shattered by a ball. While his right arm was round my neck, he manifested some feeling, and when I told him his wound was not serious he said, '*Oh, I am not thinking of that, but of how many of our brave men have been cut down by the enemy!*'

"Captain Acker, of St. Paul, slightly wounded in the eye, was lying on the church floor near the pulpit. As the groans of those mortally wounded were dreadful, he walked out to the open air leaning on my arm. As I sat with him near a tree, I noticed my trunk containing my entire wardrobe not far distant, also those of Doctors Stewart and Le Boutillier, all of which became spoil of the enemy. While under the tree a private of Company K called my attention to a prisoner he had taken, a soldier of a Mississippi regiment. The prisoner first addressing me as captain, I told him I was a chaplain; he grasped my hand, and said he hoped he was a Christian, and had enlisted from conscientious motives,

as he thought Southern rights had been infringed upon.' He then begged me to protect him from ill-usage, and not force him to fight against his brethren. I assured him there was neither danger of ill-treatment from our troops, nor compulsion by the U. S. government to make him bear arms on our side.

"Captain Acker, fearing capture, told me he would like to find our regiment. Taking my arm we walked down to the ford, not far from the church, and there learned that Colonel Gorman, with such officers and soldiers as he could find, had returned towards Centreville. Meeting Gates Gibbs, a son of Justice Gibbs of St. Paul, and one of my Sunday-school scholars when I preached in the First Presbyterian Church, driving an empty ambulance, I placed therein Captain Acker. Had not proceeded far before I found soldiers carrying Lieutenant Harley, of Captain Pell's company, on a litter. He was taken up, and in a few minutes had our ambulance full of our wounded, and among others, Robert Stephens, who, in 1849, when a lad, assisted in plastering my house, the first brick edifice built in Minnesota, now occupied by John W. Bond, at St. Paul.

and those immediately surrounding my regimental flag, were so desperately cut to pieces as to make it more of a slaughter-house than an equal combat. * * * * I feel it due to my regiment to say that, before leaving the extreme right of our line, the enemy attempted to make a charge with a body of cavalry, who were met by my command and a part of the Fire Zouaves and repulsed with considerable loss to the enemy, but with-

"While on the Warrenton Turnpike, in the woods, about two miles south of the bridge over Cub Run, the soldiers in foot of the ambulance appeared to be in great confusion; was told that the enemy had flanked us. Fearing that a charge might be made, I asked the driver for something red to hang out of the ambulance as a hospital flag. A youth of the Faribault Company, by the name of Kerrot, hearing my question, although lying in the bottom of the ambulance, wounded in the leg, and very weak, sat up and tore off his red flannel shirt and gave it to me. Placing it on a sabre bayonet, I held it for a time over the ambulance. As we neared Cub Run Bridge, there was evidence of a panic. Baggage-wagons were overturned, muskets and blankets strewn on the road, and cavalry and infantry mingled together without any officers to restore confidence. Just at the bridge were broken artillery wagons, and a horse lying on the road with a wound in the breast. When we crossed at dusk by the ford adjoining the bridge, which was done with difficulty, we saw in an open field a regiment drawn up in line, and the stars and stripes indicated they were a reserve of friends.

"Just after dark reached old camping-ground at Centreville. Met Adjutant Leach, and was told that the field-officers and a portion of the regiment was in the field near the old quarters of General McDowell. Prepared to go to sleep on some blankets I had borrowed, when an order was given for us to retire to Washington. By the kindness of the wagon-master, the well-known old settler, Anson Northrop, I obtained a tin cup of coffee, with some pilot bread, and I think it was the most refreshing meal I ever had. About half-past nine o'clock the regiment formed and began its march to Washington, beyond Fairfax Court-House; a portion, by mistake, took the Vienna road. This was the front with the field officers. Reached Vienna about half-past three Monday morning.

"*Monday morning, July twenty-second.*—As the men had been on their feet twenty-four hours, halted at Vienna until five o'clock. Major Dike and I lay on the grass, with his saddle for a pillow, but as it rained I did not sleep half an hour. Began to march for Georgetown, fifteen miles distant; when ten or eleven miles off hired a blacksmith, with a rickety one-horse wagon, for six dollars, to take Captain Putnam, Lieu-

out any to us. * * * * I regard it as an event of rare occurrence in the annals of history that a regiment of volunteers, not over three months in the service, marched up without flinching to the mouth of batteries supported by thousands of infantry, and opened and maintained a fire until one-fifth of the whole regiment was killed, wounded, or made prisoners, before retiring, except for purposes of advantage of position.

"My heart is full of gratitude to my officers and men for their gallant bearing throughout the whole of this desperate engagement, and to distinguish the merits of one from another would be invidious, and injustice might be done.

"Major Dike and my adjutant bore themselves with coolness throughout. My chaplain, Rev. E. D. Neill, was on the field the whole time, and, in the midst of danger, giving aid and comfort to the wounded. Dr. Stewart while on the field was ordered to the hospital by a medical officer of the army. Dr. Le Boutillier continued with the regiment."

After the battle, the regiment returned to Washington to recruit. On the second of August they marched

tenant Coates, and Zeinrenberg to Georgetown. He drove so slow it was some time before we reached Captain Putnam; by the time the wagon reached Falls Church, a wounded Zouave and a soldier of the New York Highland Regiment begged a place, and it was impossible to refuse them. Finding Captain Putnam, I relinquished my seat to the driver, and was glad to be on my feet again.

"About eleven o'clock, in the rain, called at Fort Corcoran, with Colonel Gorman and Major Dike. The commanding officer, W. T. Sherman, was not very obliging. With some difficulty the guard allowed me to pass, under an order from Colonel Gorman, to Georgetown Ferry. Taking an omnibus at Georgetown went to Washington, called and informed Mrs. Dike and Mrs. Leach that their husbands were safe, and in the afternoon went to Philadelphia to replenish my own wardrobe, and procure supplies for our wounded."

"About eleven o'clock, in the rain, called at Fort Corcoran, with Colonel

to the Upper Potomac, and on the seventh went into camp near Seneca Mills, where they remained until the fifteenth, and then moved to a point between Poolesville and Edward's Ferry, which proved to be their winter quarters. They were attached to Gorman's Brigade, in Stone's Division, and commanded by Colonel N. J. T. Dana,¹ who, on October second, was mustered in as colonel.

No event of importance occurred during the remainder of the year except in connection with the movement on October twenty-first, toward Leesburg, which resulted in the death of Colonel E. D. Baker, late U. S. Senator from Oregon.

About one P.M. on Sunday, October nineteenth, the regiment was ordered to Edward's Ferry, and Colonel Dana was directed to send two companies to the Virginia side in three flat-boats. The companies of Captain Morgan and Captain Lester crossed, protected by the fire of our artillery, but in fifteen minutes were recalled, and the regiment was sent back to camp. A little after midnight Colonel Dana received orders to move again to the Ferry at daybreak. By half-past eight A.M. the whole regiment had crossed the Potomac, and was formed in line of battle, its left resting on Goose Creek. For three days, exposed to cold rains, this position was held. On Monday night other troops that had followed were ordered back to their camps, and, while they were recrossing, the 1st Minnesota

¹ Napoleon Jackson Tecumseh Dana, son of an army officer, was born in Maine. Cadet 1838; second lieutenant, 7th Infantry, July, 1842; first lieutenant, February, 1847. April 18, 1847, severely wounded at Cerro

Gordo, in Mexico. Captain and assistant quartermaster, March, 1848. Resigned commission in Regular Army, 1855. Brigadier-general of volunteers, 1862. Major-general of volunteers, November, 29, 1862.

were kept in line and protected them. On Tuesday afternoon Company I, commanded by Second Lieutenant Halsey, was attacked by the enemy, and one killed and one wounded. On Wednesday night, at half-past nine o'clock, General Stone appointed Colonel Dana to superintend the withdrawal of our troops from Goose Creek, to the east side of the Potomac. Colonel Dana in his report says:

"As the first streak of dawn made its appearance, Minnesota again alone, with General Stone, stood upon the Virginia shore, and everything else having been placed on board, the men were ordered to follow. I coveted the honor to be the last man upon the bank, but the gallant general would not yield his place; and I obeyed his order to go on board and leave him alone."¹

Other troops from Minnesota began to enter the field about this time. The 2d Regiment,² which had

¹ A writer in the Faribault Republican speaks of a Sunday in camp after Ball's Bluff disaster:

"To-day the chaplain preached to us out in the woods. The cold winds brought the dead leaves down in showers and swept them in heaps. The chaplain could scarcely raise his voice above the rustling of the leaves, but we heard him say: 'That death was essential to life and prosperity. It was so in the natural world. We could see around us that these trees, late densely covered with verdure, were now sapless and naked. But after the storms of the coming winter life would clothe with brighter verdure these same trees. So would it be with our nation. Dangers and difficulties must be met. A long

period of stormy adversity must be passed through to prepare the nation for greater excellency. Nations must be baptized in blood, and subjected to defeat, before sufficient strength of purpose and character is obtained to ensure permanent prosperity.'"

² STAFF OFFICERS 2D REGIMENT.

Horatio P. Van Cleve, *Colonel*. Promoted Brigadier-General, March 21, 1862.

James George, *Lieutenant-Colonel*. Promoted Colonel; resigned June 29, 1864.

Simeon Smith, *Major*. Appointed Paymaster U. S. A., September, 1861.

Alex. Wilkin, *Major*. Colonel 9th Minnesota, August, 1862.

been organized in July, left Fort Snelling on the thirteenth of October, and, proceeding to Louisville, were incorporated with the Army of the Ohio.

A company of sharpshooters, under Captain F. Peteler, proceeded to Washington, and on the eleventh of October was assigned as Company A, 2d Regiment U. S. Sharpshooters.

On the sixteenth of November, the 3d Regiment¹ left the State and proceeded to Tennessee.

In December, the 1st Battery Light Artillery left and reported for duty at St. Louis, Mo.

In October and November, three companies of cavalry were organized, and proceeded to Benton Barracks, Missouri, and were ultimately incorporated with the 5th Iowa Cavalry.

The following paragraph of Gorman's Report should have appeared on page 681.

"A portion of the right wing, owing to the configuration of the ground, became detached, under Lieut. Col. Miller, whose gallantry was conspicuous * * * and who contested every inch of the ground."

Reginald Bingham, *Surgeon*. Dismissed May 27, 1862.

M. C. Tollman, *Assistant-Surgeon*. Promoted Surgeon.

Timothy Cressey, *Chaplain*. Resigned October 10, 1863.

Daniel D. Heaney, *Adjutant*. Promoted Captain Company C.

William S. Grow, *Quartermaster*. Resigned January, 1863.

¹ STAFF OFFICERS 3D REGIMENT.

Henry C. Lester, *Colonel*. Dismissed December 1, 1862.

Benjamin F. Smith, *Lieutenant-Colonel*. Resigned May 9, 1862.

John A. Hadley, *Major*. Promoted Lieutenant-Colonel, May 29, 1862.

R. C. Olin, *Adjutant*.

C. H. Blakeley, appointed January 9, 1862.

Levi Butler, *Surgeon*. Resigned September 30, 1863.

Francis R. Milligan, *Assistant-Surgeon*. Resigned April 8, 1862.

MIN

E

Mir

On

abo

eng

L. J

"

the

10th

ten

the

Min

han

thei

C

"

2d

lan

the

info

man

ener

ing

CHAPTER XXXI

MINNESOTA TROOPS IN 1862—THEIR POSITION AND SERVICES.

BEFORE the month of January, 1862, expired, the 2d Minnesota Regiment won a distinguished reputation. On Sunday, the nineteenth, not far from Somerset, about forty miles from Danville, Kentucky, they were engaged in the battle of Mill Springs. Colonel Robert L. McCook, the brigade commander, says:

"The position of the Minnesota regiment covered the ground formerly occupied by the 4th Kentucky and 10th Indiana, which brought their flank within about ten feet of the enemy, when he had advanced upon the 4th Kentucky. * * * * On the right of the Minnesota regiment the contest was almost hand to hand, and the enemy and 2d Minnesota were poking their guns at each other through the fence."

Colonel Van Cleve made the following report:

"I have the honour to report the part taken by the 2d Minnesota Regiment in the action of the Cumberland, on the nineteenth inst. About seven o'clock in the morning of that day, and before breakfast, I was informed by Colonel Manson, of the 10th Indiana, commanding the Second Brigade of our division, that the enemy were advancing in force, and that he was holding them in check, and that it was the order of General

Thomas that I should form my regiment and march immediately to the scene of action.¹

"Within ten minutes we had left our camp. Arriving at Logan's Field, by your order we halted in line of battle, supporting Standart's Battery, which was returning the fire of the enemy's guns, whose balls and shells were falling near us.

"As soon as the 9th Ohio came up, and had taken its position on our right, we continued the march, and

¹ A correspondent of Cincinnati Commercial writes: "General Zollicoffer's body lay upon the ground in front of one of the Minnesota tents surrounded by some twenty soldiers. Two soldiers were busy washing off the mud with which it had been covered. It was almost as white and transparent as wax. The fatal wound was in the breast, and was evidently made by a pistol-ball. This was Zollicoffer! He whose name had so long been a terror to men who loved their country on the banks of the Cumberland."

Geo. D. Strong, of Company D, writes: "We were just in the edge of the woods, close to a fence, the other side of which were the rebel forces resting their guns on the fence. My position was next to the regimental colors, and only fifteen to twenty feet from the foe. We all dropped on our knees and behind rotten logs, loading and firing as rapidly as possible, pouring in a fearful fire, which told upon them. A momentary silence caused me to look round, when I saw one of our company, W. H. H. Morrow, wounded. I assisted in carrying him to a safe place. He was shot in the right shoulder, the ball turning

towards the breast. He died two hours after I left him."

W. S. Welles, of Company I, writes: "Lieutenant Bailie Peyton was shot by Adam Wichet, a German, in Company I. Peyton stood exactly in front of the flag, while Company D was on the right, and Company I on the left of it.

"Peyton stood about two rods from our line, firing right oblique into Company I. A bullet from his revolver had just severely wounded Lieutenant Stout. At this moment Lieutenant Uline caught a glimpse of him through the smoke, and as his revolver was useless, he ordered Wichet, who stood by, to shoot him. Wichet fired, and Peyton breathed his last. The whole charge, a bullet and three buckshot, entered the left side of his face, taking out the eye, and coming out just below the left ear."

A correspondent of the St. Paul Press says: "Wm. H. Blake, the little drummer-boy of Company H, dropped his drum and seizing the gun of a wounded man, fought it out with us stoutly."

A DEAD BROTHER.

"DEAR PARENTS,—I am weary and lonesome, and hardly know what

after proceeding about a half-mile came upon the enemy, who were posted behind a fence along the road, beyond which was an open field broken by ravines. The enemy opening upon us a galling fire, fought desperately, and a hand to hand fight ensued, which lasted about thirty minutes. The enemy, met with so warm a reception in front,—and afterwards being flanked on their left by the 9th Ohio, and on their right by a portion of our left, who had, by their well-directed fire, driven them from behind their hiding-places—that they gave way, leaving a large number of their dead and wounded on the field. We joined in the pursuit, which continued till near sunset, when we arrived within a mile of their intrenchments, where we rested upon our arms during the night. The next morning we marched into their works, which we found deserted. Six hundred of our regiment were in the engagement, twelve of whom were killed and thirty-three wounded."

to write to you. We have had a great battle with Zollicoffer's forces, one mile and a half from this camp, but I am safe and well. Ten of our poor boys are killed, and some ten or fifteen wounded. Dear father and mother, how can I tell you,—but you will hear of it before this gets to you, —Samuel has gone to his God. He now sleeps the sleep that knows no waking on this earth, beneath the cold soil of Kentucky. He died charging boldly on the enemy, from a bayonet wound in the left groin, which passed through the kidneys. He died in about fifteen minutes after receiving the thrust. He died calmly and easily, without much pain. One of the drummer-boys offered to call

the surgeon, but he said, 'If you call him he will leave some poor fellow that will die, and it may as well be me as any one.' When he was laid in his grave he looked as if asleep. I cannot write you the particulars of the battle, for I am so lonesome and sad that I have no mind to do anything. I have a board at the head of his grave, with his name, regiment, and company cut upon it. Oh, dear father and mother, may God help us to bear up under this our affliction! Good-bye, my dear parents.

"From your sorrowing son,

"ALBERT.

"CAMP LOGAN, January 20, 1862."

The 1st Minnesota Battery was present at the great battle of Pittsburg Landing, which occurred on Sunday, the sixth of April. Lieutenant W. Pfaender, commanding the battery, in a communication to Governor Ramsey, says:

"The people of our State are probably anxious to learn the fate of the Minnesota volunteers who fought at the late battle of Pittsburg, Tennessee; and as the 1st Minnesota Battery was the only representative of our State in the terrible fight, I deem it my duty to send you a short account.

"At our arrival here, on the eighteenth of March, we were attached to the Fourth Brigade of General Sherman's Division, but afterward we were attached to General Prentiss's Division; and on Saturday, the fifth, removed to our new camp, immediately on the right of General Prentiss's head-quarters. * * *

"At our arrival at the scene of action, our infantry were already retreating. * * * * One of our men and two horses were already killed before we commenced firing; another, and third one, all belonging to my section, were killed in quick succession.

"Now Captain Munch's horse was shot in the head, and immediately afterward the captain was severely wounded in the leg. My horse was wounded in both fore-legs. Several other horses had received injuries, and our position became critical. * * * * Our division now fell back behind the line coming to our support under General Hurlbut, and after a short rest General Prentiss formed the remainder of our division again on the left centre of our line. * * * * Lieutenant Peebles maintained his position on our left nobly, and at a charge of a Louisiana regiment com-

plete
howe
were
in th
woun
"A
to get
again
pieces
open
pieces
hill c
rebels
and, a
again.
poured
witness
and no
tion.
us thor
Battery
an imm
taken
ordered
as Mor
Buell's
steadily
removed

1 Lieuten
friend:
"Our bat
lier than us
when we
in front.

pletely mowed them down with canister. The enemy, however, also took good aim; two of our cannoniers were here killed, Lieutenant Peebles severely wounded in the jaw, Sergeants Clayton and Conner severely wounded, and a number of horses killed. * * *

"Arriving at the bluffs of Pittsburg Landing, I tried to get the whole battery in the best possible condition again, and succeeded, by dismounting and changing pieces, to get five pieces in good shape, at least able to open fire again. * * * * We located our five pieces, together with Margreff's Ohio Battery, on a hill commanding a long ravine. * * * * The rebels knew that this last attack would decide the day, and, about six o'clock in the evening, opened on us again. * * * * The 1st Minnesota Battery poured in such a cannonade as has never before been witnessed on this continent. It was really majestic, and no army would have been able to take that position. * * * * A heavy rain-storm had drenched us thoroughly during Sunday night, yet the Minnesota Battery was ready for another trial; and being without an immediate commander, as General Prentiss had been taken prisoner, I reported to General Grant, who ordered me to keep position until further orders; and as Monday's fighting was mostly done by General Buell's forces, which had been crossing all night, and steadily poured in, we remained there until we were removed to our old camp again."

¹ Lieutenant Cooke writes to a friend: was asked by hundreds of anxious voices. Who could answer? * *

"Our battery took breakfast earlier than usual, and had just finished when we heard occasional firing in front. What does this mean? But hark! the long roll beats the bugle sounds 'to arms,' 'to horse.' A mounted orderly then rode to our head-quarters, and the battery re-

The 1st Minnesota Regiment, after remaining in camp near Edward's Ferry during the winter, moved, with Gorman's Brigade, to Harper's Ferry, and crossing the Potomac on a pontoon, were attached to Sedgwick's Division, and on the thirteenth of March, marched to the suburbs of Winchester,' when an order came to return, and by the last of the month they had

ceived orders to repair to the front and commence firing immediately. In less time than I give you the details we were flying to the scene of action, which was not five hundred yards distant. * * * We poured a galling fire into them, until they were nearly close enough to make a charge and capture our pieces.

"'Limber to the front,' and away we went into another position. By the way, our captain and one corporal were wounded as we were executing the above command. We had one man killed before we fired a gun. Brave boy! one of the men picked him up, and he remarked, 'Don't stop with me—stand to your posts like men.' He expired soon after. He was from Minneapolis. * * * Just about noon I was struck on the thigh by a six-pound spent ball. It hit the ground about twenty or thirty feet from me, then rising, came near taking me off the saddle. It struck me right on the joint, making me sick and causing me to vomit. I sat down by a tree, and was called by Lieutenant Peebles to get some ammunition. I could not use my limb. Two of the boys helped me, I hobbled to the caisson, and, sitting down on the trail, issued ammunition. * * * Soon after, Johnson was wounded severely by a musket-ball. A moment

or two afterwards Tilson was killed, shot through the head. Then Sergeant Clayton was wounded; then Saxdale was killed; then Sergeant Conner was wounded, and immediately after Lieutenant Peebles."

The St. Anthony News publishes letter of J. F., to his mother:

"Sunday morning, just after breakfast, an officer rode up to our captain's tent and told him to prepare for action. * * * We wheeled into battery and opened upon them. * * * The first time we wheeled one of our drivers was killed; his name was Colby Stinson. Heywood's horse was shot at almost the same time. The second time we came into battery the captain was wounded in the leg, and his horse shot under him. They charged on our guns, and on the sixth platoon howitzer, but they got hold of the wrong end of the gun. We then limbered up and retreated within the line of battle. While we were retreating they shot one of our horses, when we had to stop and take him out, which let the rebels come up rather close. When within about six rods, they fired and wounded Corporal Davis, of the gun detachment, breaking his leg above the ankle."

While on the march, Col. Alfred Sully took command in place of Dana, promoted.

joined the Army of the Potomac, near Fortress Monroe, and, by the middle of April, were taking part in the siege of Yorktown, and stationed on a road that led from Warwick Court-House to Yorktown.

The chaplain of the regiment, in one of the St. Paul papers, gave the following account of the gradual advance from Yorktown to within sight of the spires of Richmond:

"As the telegraph informed you from day to day, the Army of the Potomac advanced toward Yorktown during the first week in April. Our line extended in front of the enemy's works, which were a continued chain from the Warwick to York River.

"Until near the middle of April the soldiers were busily employed in cutting new roads through the woods, so as to enable our wagons and artillery to move without being exposed to the enemy's fire. By the last of April the preparation for a siege was fast being completed, gabions had been platted, trenches dug, and batteries erected. Sedgwick's Division occupied a position midway between Warwick Court-House and Yorktown, on the old Warwick Road.

"Smith's Division was on our immediate left, and watched the enemy at Lee's Mills while we annoyed them with our artillery and sharpshooters at Wynne's Mills.

"Battery No. 8 was erected by our engineers to command the enemy's fortifications at Wynne's Mills, and would have opened fire in a day or two had they not fled. While for two weeks there were frequent discharges of artillery during the night, on the evening of Saturday the 3d of May there was an incessant booming of cannon, which suddenly ceased just before the day-

break of Sunday. The pickets of General Dana's Brigade, noticing the stillness and perceiving no movement, cautiously approached, and were astonished to find that an evacuation had taken place. By sunrise the whole of the brigade was within the works of the enemy or bivouaced on the fields in the rear. After breakfast they were relieved by Gorman's Brigade, who passed the day in searching for some memento of the place to send home to friends. The correspondence left by the troops excited much attention, and was of every description, 'from grave to gay, from lively to severe,' and very much of it was not fit to be read in the presence of ears polite.

"It was distressing to see a spirit of vandalism manifested on the part of the troops in searching the houses of rebels; officers in some cases showed neither the dignity nor discretion of ordinary boys. One major of a New York regiment rode into camp on Sunday night with a large looking-glass, which could be of no manner of use; and another from the same State, and of similar rank, brought in a mahogany rocking-chair, trimmed with red velvet, to be lolled in for the night and abandoned or destroyed in the morning.

"On Monday in a soaking rain the whole division proceeded to Yorktown, and bivouaced on the field where, in 1781, the troops of Cornwallis surrendered to the allied American and French forces.

"The fortifications near and about Yorktown impress you with their magnitude. For months hundreds of negroes had toiled under task-masters as hard as the Egyptians, in throwing up these walls of earth.

"All day Monday we could hear the discharge of

arti
to t
the
troo
orde
for r
ness
after
mud,
came
"T
in tra
pose o
sible.
"D
and la
Gorma
sound
on the
portion
Sedgw
Minne
land in
on the
regime
port F
P.M., th
the wo
States
guns in
hill.
"As
stantly

artillery, indicating that our advance was in proximity to the rebel rear. Just before dusk an order came for the division to march toward Williamsburg, but the troops had not proceeded a half-mile before a halt was ordered. The wagon train had blockaded the road for miles, and the increasing rain and Egyptian darkness of the night made it impossible to move. Hour after hour, drenched to the skin, the soldiers stood in the mud, but no advance, and toward midnight the order came to return to camp.

“The next afternoon the division began to embark in transports for the bend of York River, for the purpose of intercepting the retreat of the enemy, if possible.

“Dana’s Brigade first moved off, and then Gorman’s, and last Burns’s. About eleven o’clock on Wednesday, Gorman’s Brigade came in sight of West Point. The sound of musketry, and smoke arising above the woods on the south side of the Pamunky, indicated that a portion of Franklin’s Division, which had preceded Sedgwick’s, was engaged with the enemy. The 1st Minnesota was ordered to leave their transports and land in batteaux as soon as possible. The wide plain on the lower side of the Pamunky was soon filled with regiments drawn up in the line of battle, ready to support Franklin’s troops if necessary. About one o’clock P.M., the enemy, with three cannon, began to fire from the wooded heights on the transports, but three United States gunboats quickly took position, and their heavy guns in thunder notes soon silenced the battery on the hill.

“As one travels through this peninsula, he constantly meets with places, rich in historic interest.

"West Point, the terminus of the York and Richmond Railway, was originally called West's Point, after a gentleman, a near relative of Lord Delaware, whose plantation was on the promontory caused by the junction of the Pamunky and Mattapony Rivers.

"To give room for the stores and troops that were moving, Sedgwick's Division, during the second week of May, moved their camp to Eltham, on the Pamunky, a few miles above.

"This, like West Point, proved to be a place of historical associations. The huge though dilapidated brick mansion, with its extensive wings, and the handsome sepulchre in the garden, showed that once no mean person had lived here.

"The inscription upon the large and handsome monument in the high-walled graveyard tells us that on this plantation lived the Hon. William Bassett, who died in 1727, 'a loss to his country, county, and family.' On Sunday morning, the eighteenth of May, the division was at New Kent Court-House.

"For several days we remained on the plantation of a Dr. Mayo, the brother-in-law of General Scott, but now a rebel and fugitive. This place is about two miles from Cumberland. Departing from here on Wednesday, we passed the old St. Peter's Church.

"It is an antique brick structure, with open porch and tower in front, giving it a quaint appearance, although conformed to no particular order of architecture.

"Here, for forty years, as a tablet on the wall near the chancel, with Latin inscriptions, informs us, preached the Rev. David Mossom, a graduate of St. John's College, Cambridge, and the second to few in learning, the

firs
dai
"
hea
ske
Wa
lov
wh
doo
fash
from
take
"
the
Yor
Bric
"
Hol
the
"
Har
Hol
"
we
a me
Coud
By a
we
of l
swol
time
"
righ

first presbyter of the Church of England specially ordained to preach in Virginia.

"The building is without pews, and filled with single heavy seats, but every one that could draw made a sketch of it, because it was in this church that George Washington did take for his lawfully wedded wife that lovely and dignified young widow, Martha Custis, whose estate was near by. In the corner, by the front door of the church, there is a little table with old-fashioned legs, not much larger than a small card-table, from which the newly married pair are said to have taken their first breakfast.

"That evening we arrived at the Savage Farm, the fourteen-mile station on the Richmond and York Railroad, and a mile and a half from Bottoms Bridge.

"On Friday, the twenty-third, we encamped at Goodly Hole Creek, in Hanover County, a short distance from the Chickahominy.

"The next week Gorman's Brigade moved up to Cold Harbor, but on Thursday they returned to Goodly Hole Creek.

"About noon on Saturday, the thirty-first of May, we heard rapid musketry firing, and at three o'clock a message came for Sedgwick to move, as Casey's and Couch's Divisions were being driven by the enemy. By a road that had just been cut through the swamp, we hastened to the rescue, and, crossing a rude bridge of logs, both ends submerged by the waters of the swollen Chickahominy, reached the battle-field just in time to save defeat.

"Our regiment, as at Bull Run, was placed on the right, and before we were fairly in line of battle the

enemy were seen advancing. A crash of musketry, like the snapping of limbs in a hurricane, greeted us.

"In a few minutes the whole of Gorman's Brigade was drawn up in a field within a few hundred feet of the rebels, who were concealed in the woods.

"For two or three hours, until it became perfectly dark, the brigade stood solid as a stone wall, and with a roar of musketry really terrific, kept the foe from advancing one foot."

A correspondent of a Cincinnati paper graphically describes the action :

"At about six o'clock the head of Sedgwick's column, Gorman's Brigade, deployed into line of battle, in the rear of Fair Oaks, upon the crest of a hill, which was in the centre of an open field, a farm-house (Adams's) bisecting his line, which stretched from the north-west, on a line which if prolonged in a south-easterly direction, would have cut the railroad at an acute angle on his left. The hill sloped gently towards the station. Colonel Sully's 1st Minnesota, and the 2d New York, Lieutenant-Colonel Hudson, composed the right wing, on one side of the house, the 34th New York, Colonel Senter, constituting the left, the 15th Massachusetts, Lieutenant-Colonel Kimball commanding, supporting Kirby's Battery, which was posted at the right of the line, and trained at a point of woods a little to the left of the railway station, this being the field to which the enemy had driven General Abercrombie. Two of his regiments were still stubbornly contesting the field. Colonel Cochrane's 1st U. S. Chasseurs (N. Y.), and Colonel Neill's 23d Pennsylvania Regiment, and a Pennsylvania battery, were in line of battle at Gorman's right, forming an obtuse angle projecting towards

the battery. General Burns formed his brigade in line of battalions in mass, forming the second line in support of Gorman. But one of the regiments had not formed, when the enemy opened a furious enfilading fire of musketry on our right, in a direction from which fire was not expected, indicating an effort to turn our right flank. Meantime part of Dana's Brigade had come up. His 19th Massachusetts and 42d New York had been detached for picket duty and artillery guards. His 7th Michigan and 20th Massachusetts deployed into line on Gorman's left, and the line of battle commenced, moving to the right, delivering terrific volleys at the enemy, who were sweeping in force to their left. Again and again they pushed forward. Masses of them gathered in the forest, attempting to dash at the battery, but were as often swept back by murderous hurricanes of lead and canister. The battle raged for two hours with unremitting fury. The rebels found it impossible to break our inflexible lines, and we found it difficult to shake him off. Dana's wing was finally swung around almost on the hypotenuse of an angle to the original line of battle, his gallant Michigan and Bay State lads sweeping the perimeter of the circle they were describing with irresistible fury. Gorman's line had extended itself on the right, until his left rested in front and in advance of the first position of his right, his line being swung round at right angles with the crest of the hill, and Burns's two regiments, executing the order of Sedgwick, found themselves lapping over Gorman's extreme right; the enemy was fighting perpendicular to our old front.

"The officers were all in their places, animating and encouraging the men by their example, and the

men moving unflinchingly towards the foe. Dana, on the left, narrowly escaped death. His dashing gray received a bullet in his head, which he cast off with a snort of despair. The next instant three balls struck him in the body. Rearing and plunging with convulsive agony, he dismounted his rider, fled frantically up the field, and fell dead in front of Kirby's Battery. Gorman was moving up and down his glorious line, exhibiting fiery enthusiasm, and enjoying the proudest hours of his life. The men were delivering their fire with admirable coolness and regularity, and with a quick, nervous energy, which indicated their determination to decide the conflict. The enemy, too, fought rapidly and well.

"Sedgwick was gallantly moving to the right and left, reckless of personal hazard; and Burns held his forces firmly in hand on the right, waiting the decisive moment. The sun had set grimly, flinging his last rays feebly through the thick smoke hovering over the field. Darkness had enveloped the fearful spectacle, only to add gloom to its horrors. The enemy still clung in masses to the thick woods, now and then dashing out at the battery, only to be driven back with cruel punishment. Thousands of muskets in streaming volleys, with the sonorous roar of the cannon and the hoarse screams of the combatants, created an uproar as if fiends had been unleashed to prey upon each other. Storms of bullets and canister tore wide passages through the trees, and mangled bodies of men. Baleful fires gleamed among the foliage, as if myriads of huge fireflies were flitting among the boughs, and there was a fringe of flame blazing on the skirts of the thickets, while outside another and a fiercer flame

girdling the centre seemed burning into the hedge which screened our enemy. It was past eight o'clock before the carnage ceased. Knowing that the foe was in superior force, and menacing our flank, we were compelled to meet his point of attack without attempting to envelope him with our wings; but finding our steady lines invulnerable, and having suffered wretchedly, he finally fell back, and by half-past eight o'clock he was driven clear back to his own defensive line. The splendid conduct of the division elicited the plaudits of the whole army. General Sumner held his troops well in hand; Sedgwick exhibited perfect coolness and courage; Gorman was as enthusiastic as a boy, and firm as a rock; Burns's quick judgment and admirable conduct, at the most critical moment of action, undoubtedly had an inspiring influence, and it was acknowledged with frenzied acclamations by the stout regiments wherever he exhibited himself. No more could have been asked of Dana. He proved himself a fearless soldier. Colonel John Cochrane, Colonel Neill, Colonel Sully, Colonel Senter, and indeed nearly every field officer in all the divisions engaged, excepting Casey's, showed themselves good soldiers and brave officers."

On Thursday, the twenty-sixth of June, the soldiers of Sumner's corps were made anxious by the continual firing at Mechanicsville, and on Friday occurred the disastrous conflict at Gaines's Mill. At daylight on Saturday morning, the serious face of General Sedgwick told the soldiers of the division that a crisis had been reached. All that day the sick of Sumner's corps were hurried to the rear, and in the afternoon soldiers were employed in emptying all surplus ammunition

into the vats of a tannery near the Fair Oaks battlefield, showing that a rapid change of base was contemplated.

Just before daylight, on Sunday, June twenty-ninth, Sedgwick's Division left the position that it had held since the battle of Fair Oaks, and proceeding less than two miles the enemy made their appearance, and after a brief and sharp fight, in a peach orchard, retired.

About five P.M., at Savage Station,¹ on the York Railroad, the enemy again gave battle. Until dark the conflict raged, but by the valour and coolness of our men the foe were held in check, with a loss of about eighty killed and wounded.

On Monday, between White Oak Swamp and Willis's Church, the enemy again appeared, and in the skirmish Captain Colville was slightly wounded. The

¹Sergeant Harmon, Company D, from the battle field at Ball Run; writes:

"About 4 P.M. the rebels came upon us and commenced shelling us; several of the boys in our regiment were wounded by them. We laid down on the ground. McCaslin had his knapsack torn from his back by a piece of a shell. We moved forward to the left into the woods, out of range of the battery in that direction, to support another regiment that was fighting on the left. The fight lasted here until after dark, the whole division being engaged, besides the Vermont Brigade in Smith's Division. The rebels got driven back. We lost out of our regiment in this fight about thirty killed and wounded.

"Sergeant Burgess, the color-bearer, was shot dead; he was the man that brought the colors off

brave. Every man in the regiment was his friend. He was shot by a minie ball through the lungs, and killed instantly, and the colors fell to the ground. They were raised by one of the guard. Our company was very fortunate not to lose any one. Joseph McDonald, a son of McDonald that lives opposite Elk River, was wounded, but not seriously. Judson Jordan, a brother of C. B. Jordan, was killed; he was a member of the 1st Michigan. This was Sunday's fight at Savage's Station. About 10 P.M. we started on the march, leaving the wounded, that could not walk, in old buildings; surgeons and hospital stewards stopped with them."

next day, July first, the 1st Regiment was drawn up at the dividing line of Charles City and Henrico counties, in sight of James River, and although much exposed to the enemy's batteries was not actually engaged. At midnight the order was given to move to James River, and early on the second of July they encamped on the Berkeley plantation, where President Harrison was born.

After Pope's repulse, General McClellan resumed command of the army, and Sumner's corps, with others, were advanced north of Washing'on to meet Lee, who had crossed the Potomac with the insurgent army. By forced marches Sedgwick's Division arrived near Sharpsburg, Maryland, and took part in the great battle of seventeenth of September. After an active contest the 1st Regiment was flanked by the enemy, and they were obliged to fal' back. Captain Russell's company of sharpshooters was attached to the regiment during this fight.

The 4th Regiment and 2d Minnesota Battery, on April twenty-first, left St. Paul for Benton Barracks, Missouri. They were both assigned to the Army of the Mississippi. The 5th Regiment also departed on the thirteenth of May, and on the twenty-third took position with their comrades of the 2d and 4th Regiments near Corinth, Mississippi. In less than a week they were brought into action, and Second Lieutenant David Oakes was killed. A correspondent writes:

"On Wednesday, the twenty-eighth, there was heavy cannonading during the entire day. At ten o'clock in the morning a force of Federal infantry was thrown out to plant a 24-pound Parrott gun upon an eminence commanding a piece of timber on our left, which shel-

tered the rebel regiment who so continually annoyed us. The enemy discovering our intentions advanced a body of troops to take the gun. Our forces were immediately drawn up in line of battle. Not a man stirred from the ranks until the enemy approached within fifty yards of our line, when Colonel Purcell, of 10th Iowa, acting brigadier, ordered the 5th Minnesota to charge bayonets. * * * * Terribly did they revenge their fallen comrades. The casualties to the 5th Minnesota did not exceed forty killed and wounded. This is a new regiment, and this is the first occasion they have been able to show the material of which they have been made."¹

On the eighteenth of September, Colonel Sanborn, acting as brigade commander in the Third Division of the Army of the Mississippi, moved his troops, including the 4th Minnesota Regiment, to a point on the

¹ STAFF OFFICERS OF 4TH REGIMENT.

John B. Sanborn, *Colonel*. Made Brigadier-General.

Minor T. Thomas, *Lieutenant-Colonel*. Made Colonel 8th Regiment, August 24, 1862.

A. Edward Welch, *Major*. Died at Nashville, Feb. 1, 1864.

John M. Thompson, *Adjutant*. Promoted Captain Company E, Nov. 20, 1862.

Thomas B. Hunt, *Quartermaster*. Made Captain and Assistant Quartermaster April 9, 1863.

John H. Murphy, *Surgeon*. Resigned July 9, 1863.

Elisha W. Cross, *Assistant-Surgeon*. Promoted July 9, 1863.

Asa S. Fiske, *Chaplain*. Resigned Oct. 3, 1864.

STAFF OFFICERS OF 5TH REGIMENT.

Rudolph Borgensrode, *Colonel*. Resigned Aug. 31, 1862.

Lucius F. Hubbard, *Lieutenant-Colonel*. Promoted Colonel Aug. 31, 1862.

William B. Gere, *Major*. Promoted Lieutenant-Colonel.

Alpheus R. French, *Adjutant*. Resigned March 19, 1863.

Wm. B. McGrorty, *Quartermaster*. Resigned Sept. 15, 1864.

Francis B. Etheridge, *Surgeon*. Resigned Sept. 3, 1862.

Vincent P. Kennedy, *Assistant-Surgeon*. Promoted Surgeon Sept. 3, 1862.

James F. Chaffee, *Chaplain*. Resigned June 23, 1862.

John Ireland, *Chaplain*. Appointed June, 1862. Resigned April, 1863.

Tuscumbia road, and the next day advanced towards Iuka, driving pickets to enemy's position. Under the fire of the enemy's battery he placed his troops in line of battle, and the 4th Minnesota was stationed on the crest of a ridge. Captain Legro, in command of the regiment, reported as follows:

"At five P.M. I moved my command at double-quick to a position on the left of the 48th Indiana, which regiment was in support of the 11th Ohio Battery, commanded by Lieutenant Sears. Shortly after, the battle was opened by the battery, and raged fiercely along the line for half an hour, when the 48th Indiana, being compelled to give way, fell back to the edge of the woods, leaving my regiment exposed to an oblique fire in the rear from the advancing enemy.

"I then ordered the right wing to fall back ten rods to the timber, which was accomplished in good order, notwithstanding the galling and incessant fire of the enemy. * * * * *

"I was then ordered to move by the right flank about forty rods up the road, at nearly a right angle to my former position, then by the left flank to a point near the battery, which I did immediately. * *

"Throughout the whole, both officers and men behaved with coolness and courage, conducting themselves in a manner highly commendable.

"Too much praise cannot be awarded to Surgeon J. H. Murphy and his assistants for their unceasing attention to the wounded through the action and during the night. I enclose a list of the killed, wounded, and missing."

The battle of Iuka was but the beginning of the movement that in a few days culminated at Corinth,

annoyed
advanced
were im-
a man
approached
Creell, of
Minnesota
they re-
the 5th
wounded.
occasion
which they

Sanborn,
division of
, includ-
on the

REGIMENT.
e, Colonel.

Lieutenant-
Colonel Aug. 31,

Major. Pro-
vost.

Adjutant
Sept. 3.

Quartermaster.

Surgeon.

Assistant-
Surgeon Sept. 3,

Captain. Re-

Appointed
April, 1863.

in which conflict the 1st Minnesota Battery and the 4th and 5th Regiments participated. At Corinth the Union army faced northward. On the left centre the ground was quite hilly, and here the Chevally road entered the town. Fort Robinett with Fort Williams enfladed the Chevally and Bolivar roads, and another fort on the extreme left, near the seminary, protected the left and strengthened the centre.

Hamilton's Division, to which the 4th Regiment was attached, was on the extreme right, and Stanley's Division, to which the 5th belonged, was on the left.

Captain Munch, in a communication to Governor Ramsey, says :

"On the first [of October] the battery, then stationed in town, was ordered out to take up camp at Fort No. F, one of the forts on our western line of defence, about two miles from town. Not yet fairly in camp there, we received orders to send two of the pieces (two 12-pound howitzers) to Chevally to support a brigade of infantry then at that place. * * * * As I was not legally reinstated in my command yet, and almost too lame for any hard work, Lieutenant Clayton was sent with that section, I retaining the other in the fort. They went as far as Chevally that evening, when they found the enemy entering the town from the opposite side. Not strong enough to offer much resistance, our forces fell back about a mile, and took up camp for the night. On the second day there was skirmishing all day along the road, no artillery engaged on the same.

"Early on Tuesday morning, the third, our boys opened the ball with the two howitzers, and to judge from the rapid succession of reports, they must have

been well to work, and by their cool and unflinching attention to their duty earned the praise of the commanding general. Lieutenant Clayton has shown good judgment in taking positions, and by the general management of affairs gave evidence that he well earned the confidence you kindly reposed in him.

"In the meantime I was placed in command of the remaining section of our battery, together with a section of the 3d Ohio Battery. I planted them all in the fort. At eight o'clock P.M., a report was sent in that one of the howitzers was disabled, not by the fire of the enemy, but by the weakness of the carriage, which broke by the recoil of the piece. As they could not drag it along fast enough, the enemy then being in hot pursuit, with greatly superior numbers, they spiked the piece, throwing it into a deep creek, rendering it useless to the enemy.

"Another piece was immediately sent to replace it. This after a few rounds was disabled and brought to the rear, when the last piece of the battery was sent forward. The battery then had an excellent position across the railroad, and did great execution. By and by, the little command became so exhausted by heat, thirst, and hard work, that it became necessary to order them to the rear, and replace them by new troops. But the enemy soon became so numerous that it made any further resistance at that place useless, and a general retreat was ordered, which was carried out in good shape. The musketry became general along the lines, and we could discover heavy columns moving forward. The enemy planted a battery in range for our fort, and commenced throwing shells, which were well directed but could not injure us much behind the breastworks;

we of course were not lazy to answer, and our second shot silenced their battery.

“At four o'clock P.M., all the forces were drawn into the inner line of defences, and both armies rested for the night. Our battery took a good position near the seminary, and during the second day of the fight assisted the big guns of the forts to clear the woods across the abattis. After the enemy were so deadly repulsed in their effort to take the town, they commenced retreating in their common way, by sending in a flag of truce purporting to bury their dead.”

Colonel J. B. Sanborn, in his report to his superior officer, says:

“At about a quarter before five o'clock I advanced my line by your order across the field in my front, towards a heavy growth of timber, where our skirmishers had encountered the enemy in some force. Company K was again deployed forward as skirmishers, and had advanced but a short distance in a westwardly direction, before they drew a very heavy musketry fire from the enemy concealed in the timber. In the meantime I had wheeled my battalion to his left, so that I was fronting the southwest. At this time, the fire of the enemy was brisk and enfiladed nearly my whole line. At this moment Captain Mowers beckoned to me with his sword, as if he desired to communicate important information, and I started towards him upon a gallop, but had rode but a few steps when I saw him fall dead—shot through the head. From the course of the balls and the position the enemy seemed to occupy, I interpreted the information that Captain Mowers desired to give, to be that the enemy were passing to my rear by my right, my command at this time holding the right of the infantry in

the whole army. These impressions were immediately communicated to the general commanding the brigade, and I received orders to dislodge the enemy from the woods on my right. I at once changed the front of my battalion to the rear on the tenth (10th) company; this was done under a heavy fire of musketry, in 'double-quick' time, but with as much coolness and precision as if on ordinary battalion drill.

"This movement completed, I ordered the regiment forward at 'quick time' until within about one hundred and fifty paces of the enemy's line of battle at this point, when I gave the further command, 'forward one hundred and fifty paces, double-quick.' This was executed in the most gallant and splendid manner. The regiment, in perfect line and with triumphant shouts, rushed forward against a most murderous fire, and when within fifty yards of the enemy's line, he fled to the rear with the greatest precipitancy, receiving two or three volleys from my regiment as he retired. Immediately after this was accomplished, I received your order to fall back and join Colonel Alexander (59th Indiana) on his right, which order was at once obeyed, and skirmishers thrown forward one hundred paces to my front, and around my right flank.

"It was now night. We were exhausted, and obedient to orders I moved to the first position held in the morning and bivouaced there at 11 P. M. During the day my loss was one commissioned officer and one private killed, and four men wounded. The heat during the engagement of my command was most intense, said to be 108° in the shade, and more men were carried off the field on litters from the effect of sunstroke than from wounds.

“Ammunition was distributed to the men, so that each had seventy-five rounds, between eleven and one o'clock at night, and at half-past one I received your order to move my command to the right, across the Pittsburg and Hamburg road, and about one hundred yards to the rear, which was done at once, and the regiment stood to arms, fronting the north, for the remaining part of the night.

“My command remained in this position until half-past ten o'clock on the following morning, when I received your order to move by the left flank into position on the ridge at my left, in support of the 11th Ohio Battery. This order was at once executed and my front changed to the west. I formed my regiment about fifty feet in rear of this battery, which masked the six centre companies. These six companies were ordered by me to fix bayonets, and charge the enemy whenever he should charge upon the battery. Two companies on the right and two on the left were moved forward on the line of the guns of the battery, with instructions to engage the enemy with musketry wherever he might appear, and meet him with the bayonet in case of a charge.

“The enemy retired from the ground covered by the valley, and from the front of my regiment, in about forty minutes after the firing commenced. I maintained the same relative position to the battery in its movements upon the field, to get in rear of the enemy, until your orders came to occupy again the ground left, when I went into action. I at once reoccupied that position, where I remained until the morning of the 5th inst., at four o'clock, when the pursuit commenced.

“In the engagement on the fourth I lost one commissioned officer, and five privates wounded.

"Of the pursuit it is enough to report that it was commenced on Sunday morning, the fifth inst., and continued without cessation or delay, except such as was absolutely necessary to rest the men temporarily, until the following Saturday night, the troops having marched during the time about one hundred and twenty miles.

"I cannot speak too highly of the patient endurance and valor of my command. During a period of nine days of the most heated and most uncomfortable weather, my regiment marched one hundred and thirty miles, and for two days and nights of that time were engaged in one of the most extensive and desperate battles of the war. The conduct of all officers was satisfactory. Captains Tourtellotte and Edson conducted themselves with most extraordinary coolness and determination.

"My commissioned staff, First Lieutenant Thomas B. Hunt, Regimental Quartermaster, and First Lieutenant John M. Thompson, Adjutant, behaved with coolness and judgment, and in the absence of other field officers rendered me efficient service, repeating commands and communicating orders.

"Quartermaster-Sergeant Frank E. Collins, for distinguished valor and services on the field in aiding me in every movement, and in arresting and bringing prisoners from the field near the close of the engagement, deserves special mention. Commissary-Sergeant T. P. Wilson remained under fire all the time, directing litter carriers to the wounded, and furnishing water to the famishing soldiers, as well as repeating my commands when near the lines.

Sergeant-Major Kittredge was among the coolest men on the field, and most efficient until he was overcome by sunstroke.

"Surgeon Dr. J. H. Murphy, and second Assistant Surgeon Dr. H. R. Wedel, conducted their department with perfect order and method. Every wound was dressed in a few moments after it was received, and the wounded cared for at once in the most tender manner."

Colonel L. F. Hubbard, of the 5th Regiment, reported as follows :

"We were aroused before dawn on the morning of the fourth inst. by the discharges of the enemy's guns, and the bursting of his shells in the immediate vicinity of where we lay. One man of my regiment was quite severely wounded here by a fragment of a shell. At about 9 A. M., I was ordered by General Stanley to deploy one company, as skirmishers, into the edge of the timber towards the front and right; in obedience to which Company A was sent forward under command of Captain J. R. Dart. A few moments later the advance of the enemy along our entire line was made. I soon observed that the part of our line running from near my right towards the rear was giving way, and that the enemy was rapidly gaining ground towards the town. I immediately changed front, moving by the right flank by file right, and took a position at right angles to my former one. The movement was but just completed, when I was ordered by General Stanley, through Major Coleman, to support a battery which had been in position about four hundred yards towards the front and right, but which was being driven from the field. I moved by the right flank at double-quick, a distance of perhaps two hundred yards. By this time the battery mentioned had retired from the field entirely. Captain Dee's Michigan Battery, occupying the crest of a ridge near the Mobile and Ohio Railroad towards the left, had

been abandoned and fallen into the hands of the enemy. Our line for the distance of several hundred yards had been repulsed, became scattered, and was rapidly retreating. The enemy, in considerable numbers, had already entered the streets of the town from the north, and was pushing vigorously forward.¹ His flank was presented to the line I had formed, which exposed him to a most destructive fire, and which the 5th Min-

¹ Rev. John Ireland, appointed, on twenty-second of June, chaplain, writes:

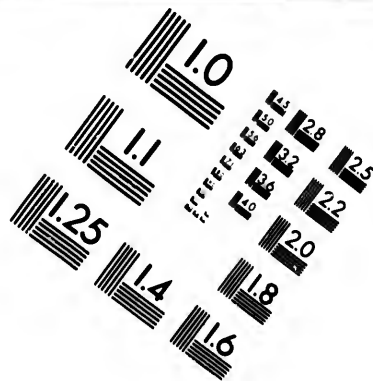
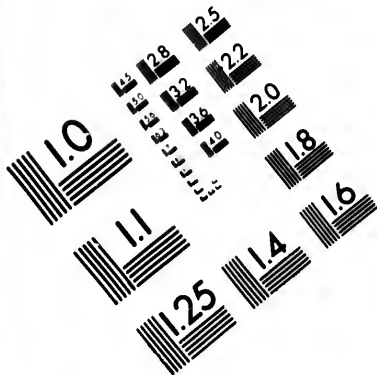
"On the night of the third we quietly took our rest in one of the central squares of Corinth, on a line parallel with the Mobile and Columbus Railroad. There we remained, while the shells were bursting over our heads before daybreak on the morning of the fourth; from there we were at full liberty to contemplate the fight going on in our centre, and on the extreme part of our right, there being but an extensive abatis between us and these portions of our lines.

* * * * *

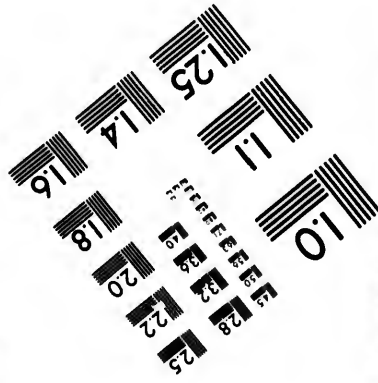
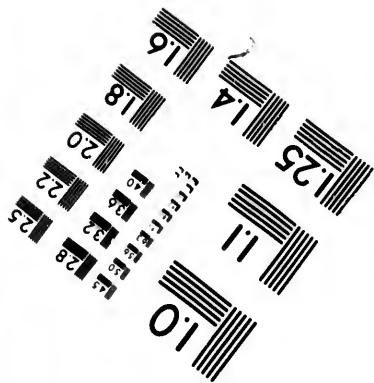
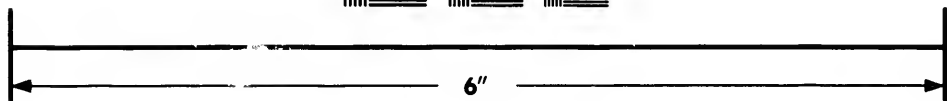
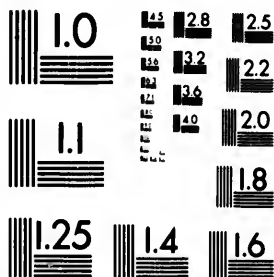
"We turn around, and great is our surprise. At the lower end of the square the artillery are skedaddling with an astounding rapidity; the infantry rush in through every inlet; the citizens and all idle gazers-on disappear in a second; the Butternuts emerge from the streets leading into the square. It was a solemn moment; then, indeed, as one of our generals remarks, the fate of the day hung in the balance, and little time was left for reflection. What were we able to do? Were we to join in, allow ourselves to be carried off by the torrent, and turn ingloriously our backs to the enemy? For any not

prodigal of their blood in the performance of their duty, such was the course to be taken. But far from the minds of our brave boys was the thought of assuring their safety in flight. Of them it may verily be said, as of another gallant band of yore, 'They can fight or die, but neither surrender or run!' Our men instinctively rush to their arms; Colonel Hubbard, with the most remarkable presence of mind, at one glance sees all the danger. Immediately his voice is heard, amid all the bustle and confusion; he gives orders to move and to take up a position at right angles with his former one; it was then that an aid-de-camp of General Stanley rode by and shouted out, 'Support that battery at the right!' Perplexing order! for at that moment, of the two batteries that were stationed to the right, one was abandoned and the other was being driven from the field. Our colonel, not in the least dismayed, fronts his men towards where he perceives the enemy rushing into the town. Oh, what an admirable spectacle, to gaze then on our brave boys! With what unanimity, with what rapidity, what visible coolness and unflinching courage, they poured in volley after volley into the ranks of their opponents!





**IMAGE EVALUATION
TEST TARGET (MT-3)**



**Photographic
Sciences
Corporation**

23 WEST MAIN STREET
WEBSTER, N.Y. 14580
(716) 872-1503

1.8
2.0
2.2
2.5
2.8
3.2
3.6
4.0
4.5

5.0
5.6
6.3
7.1
8.0
9.0
10.0

nesota delivered with deadly effect. After receiving and returning a number of volleys, the enemy began to fall back. I then moved forward in line, at a run, pressing hard upon the enemy, who was flying in great confusion. I moved on outside the town, and halted on the crest of a ridge to the left of, and on a line with, the former position of the battery I was ordered to support, regaining, meantime, possession of the abandoned

The latter, who, doubtless, a few moments before, elated by their previous success, had thought that Corinth was once more theirs, and had emitted a contemptuous smile when a handful of men proposed to contest their passage, staggered, broke ranks and turned. And hotly were they pursued through a narrow street, until they reached the limits of the town, and concealed themselves in the woods. Our men then halted, and wondered at what they had accomplished. Had we not encountered the rebels, the town was in their hands, they might have destroyed it together with all our stores, and taken our other forces in the rear, placing them between two fires, and triumphed:—and by whom was Corinth saved? by the 5th Minnesota alone, by six companies, Company A having been sent out skirmishing in another direction.

"I am proud of the 5th Regiment, and every one here feels proud of it. Great is our renown in this army. The other regiments fully appreciate our valor; our praise is on every tongue. Privates and officers are of the same sentiment, when the Minnesota Fifth is mentioned."

A private in the regiment writes:
"Next morning [October fourth]

we were awoken by a shell from one of the enemy's guns, which had been adroitly planted very near us. It came so near where I was sleeping that when it struck it dashed the earth all over me. The fire continued for about fifteen minutes, when one of our batteries put a stop to it. One hour later the enemy advanced on all sides, and the cannonading became general, and the fight became close, fierce, and bloody. The rebels charged a battery and succeeded in getting inside of cannon range, and it was left between a large force of rebels and a smaller number of federal soldiers hand to hand. Many of our brave boys fell, but the clay-colored ruffians were repulsed.

"When the rebels made the charge on the north side, the 63d Ohio gave way, and finally all our forces on that side skedaddled in every direction. We were held as a reserve, but at that moment were called on by one of General Stanley's aids to save the town. We marched double-quick into the very face of the advancing enemy and formed in line of battle. Just before we formed some of our half-breeds fired on and killed three rebel color-bearers in plain sight, and one of our men was killed. We then gave them our best, and after firing

guns of the Michigan Battery. The enemy continued his retreat under a galling fire from our guns and the artillery of the forts on the left, until lost sight of in the woods in our front, when he re-formed, and again advanced in considerable force. I at once opened upon him a hot fire, which, with the fire from along the line upon my right, which had now rallied and was re-forming, arrested his progress, and soon drove him back under cover of the timber.

five or six rounds the enemy gave way, and the little Fifth followed them up so fast that they were compelled to skedaddle in the quickest manner that their long legs could invent. They, however, met their reserves and re-formed in the edge of the woods. We did the same. They advanced while we stood firm as a wall, and after we opened fire on them they came to a dead halt. We could hear their officers exhort them to 'forward,' but they knelt lower and lower behind the logs and brush. Their fire slackened and their colonel was shot from his saddle. (This was Colonel Johnson, of the 16th Arkansas.) Their color-bearer placed himself behind a large oak-tree, and waved his flag on one side, but took care not to show his precious body.

"After remaining for some time under our rifle range, they returned, leaving many of their number on the field, dead or wounded, besides some who would not follow any longer. Our loss was six killed and thirty-three wounded. When we charged on the enemy, General Rosecrans asked what little regiment that was, and on being told, said that the 5th Minnesota had saved the town. Major

Coleman, General Stanley's assistant adjutant-general, was with us when he received his death wound, and his last words were, 'Tell the general that the 5th Minnesota fought nobly, God bless the 5th!' Some of the boys of the 11th Missouri call us General Stanley's bully regiment.

"Colonel Hubbard is now commanding the brigade, Colonel Mower being in the hospital. It was an awful sight to pass over the battle-field,—men lying on their heads, others with their heads blown off, arms, hands, and feet scattered about, and dead and dying lying all around, some in heaps. It was a sight that I do not want to see again, but God only knows how soon it will again happen. On Sunday, when we started to follow retreating Price, the stench was rising from some parts of the battle-field. We had a hard time running after Price, took a great many prisoners, and had to march night and day. I was so sleepy sometimes that I could go to sleep walking if I would allow myself. We went as far as Ripley, but have at last been allowed to rest. I captured two scotch swords.

"Lieutenant-Colonel Gere is very

"About forty prisoners fell into our hands, and large numbers of killed and wounded marked the line of the enemy's retreat. The regiment expended near fifty rounds of ammunition. I feel authorized in referring especially to the coolness and courage of the officers and men of my command, and their general good conduct during the action."

A few days after the battle of Corinth, Buell's army attacked Bragg at Perryville, Kentucky, and here the 2d Minnesota Battery, Captain W. A. Hotchkiss, did good service. A correspondent of the Cincinnati Gazette, describing the conflict, says:

"The 2d Minnesota Battery, Captain Hotchkiss, came up nearly at the same time with the 2d Missouri Infantry, and by delivering a well-directed fire upon the flank of the rebels, assisted materially in driving them from the woods."

In the battle of Fredericksburg, on the thirteenth of December, the 1st Regiment supported Kirby's Battery, and retired to camp near Falmouth, Virginia, without serious loss.

The position of the 3d Regiment during this year was most unfortunate.

much liked. He is commanding the regiment. We are getting very anxious about the three companies in Minnesota, because the authorities threaten to unite us with some other regiment, on account of our small size; but if they arrive I do not think there is any danger of our being united with some other United States militia. We always had to do the duty of a full regiment.

"I was talking with a secesh the other day whose face appeared to be

familiar. He asked me what my name was, and I told him. He told me he was one of General Rosecrans' spies. His name is Conger. He used to work on Bromley's farm, near St. Paul. He has been in the Southern jails for a long time, and is now suffering from a severe wound. He was present when Pierre Dufort and Baptiste Charette were hung for trying to escape to their homes in Minnesota."

On the morning of the thirteenth of July, near Murfreesboro', Kentucky, the rebels attacked the 7th Michigan, and after their commanding officer was wounded, and they lost nearly half their number, they surrendered. The 3d Minnesota, which was a little more than a mile off, and a battery of four guns, as soon as they heard of the attack, marched up the turnpike and took position in an open field, and in a little while fell back a half-mile. The colonel called a council of officers to decide whether they should fight, and the first vote was to fight; a subsequent vote being taken, by ballot, was in favour of surrender. Lieutenant-Colonel C. W. Griggs, Captains Andrews and Hoyt, voted on both occasions to fight. In September the regiment returned to the State humiliated by the lack of judgment upon the part of their colonel, and was assigned to duty in the Indian country.

CHAPTER XXXII.

THE SIOUX MASSAORE.

MORE than a hundred years ago, the missionary John Brainerd wrote from the valley of the Delaware to Wheelock, President of the Indian Academy at Hanover, New Hampshire: "I am greatly distressed often. There is too much truth in that common saying, 'Indians will be Indians.'"

The past generations of white men have not been indifferent to the welfare of the American savage. One of the objects of English colonization was to "bring the infidels and savages living in those parts to human civility and a settled and quiet government." Our forefathers, at the outset, shrank from the cruel coercive policy of the Spaniards in South America, and in their own language¹ employed "fair and loving means suited to our English natures."

The author of the "New Life of Virginia," printed in 1612, says:

"This is the work that we first intended and have published to the world, to be chief in our thoughts, to *bring those infidel people from the worship of devils to the service of God.* And this is the knot that you must untie, or cut asunder, before you can conquer those sundry

¹ Nova Britannia. London, 1609.

impediments that will surely hinder all other proceedings, if this be not first preferred.

“Take their children and train them up with gentleness; teach them our English tongue and the principles of religion; win the elder sort by wisdom and discretion; *make them equal with your English in case of wealth, protection, and habitation, doing justice on such as shall do them wrong.* Weapons of war are needful, I grant, but for defence only, and not in this case. If you seek to gain this victory upon them by stratagems of war, you shall utterly lose it and never come near it, but shall make their names odious to all their posterity. Instead of iron and steel, you must have patience and humanity to manage their crooked nature to your form of civility, for as our proverb is, ‘Look; how you win them so you must wear them.’ If by way of peace and gentleness, then shall you always range them in love to your wards, and in peace with your English people; and by proceeding in that way shall open the springs of earthly benefits to them both, and of safety to yourselves.”

Before the passengers of the May Flower landed at Plymouth Rock, collections were taken in the churches of England, for training the children of savages of Virginia in virtue and civility. Among the enactments of the first legislative assembly in America, convened at Jamestown, on July thirty, 1619, was the following:

“*Be it enacted by this present Assembly, That for laying a surer foundation for the conversion of the Indians to the Christian religion, each town, city, borough, and particular plantation do obtain unto themselves by just means a certain number of the natives’ children to be educated by them in true religion and a civil course of*

life; of which children the most towardly boys in wit and graces of nature to be brought up by them in the first elements of literature, so as to be fitted for the college intended for them, that from thence they may be sent to that work of conversion."

A wealthy person in London, as early as 1620, gave a large sum of money to teach Indian youth to read, and "then to be brought up in some lawful trade, with all humanity and gentleness, until the age of twenty-one years;" and George Thorpe, a person of piety, culture, and social position, came to Virginia to carry out this beneficent idea; but in less than a year after his arrival this good man was scalped by the very chief for whom he had caused a white man's house to be built, and all the plantations on the upper James River were made desolate by the torch and arrows of the warriors under his influence. The slaughter had been universal, if God had not put it into the heart of an Indian converted to Christianity to give the alarm. The authorities, in a letter sent to London, said: "Though three hundred and more of ours died by many of these pagan infidels, yet thousands were saved by means of one of these alone who was made a Christian."

While white men engaged in trade with the Indians at that early period were sometimes unjust and violent toward the natives, yet the majority of the settlers were friendly, and the Indians had no fear as they passed from plantation to plantation. Their priests or sacred men had, however, viewed the advent of the European to their shores with sadness. They foresaw that their occupation would be gone should industry and intelligence prevail among their tribes, and it was their delight to foment suspicions, and stir up ill-feeling toward

the planters. Powhatan, persuaded by his priests, slaughtered the first plantation of white men at Roanoke, in North Carolina,¹ and his successor, under the same stimulus, fearing that he would lose his power over the tribe if his people became landholders and fellow-citizens with the new-comers, resolved to exterminate the pale-faces from the valley of the James River.

The divines and public men of the London Company were so shocked and surprised when the intelligence of the Indian atrocities was received, that they abandoned their mild policy, and felt that it was a Christian duty to cast out the heathen, and wrote to the colonial authorities to urge a war of extermination.² A letter-

¹ Strachey, who was secretary of Lord Delaware, in "History of Travels into Virginia," says: "His Majesty hath been acquainted that the men, women, and children of the first plantation at Roanoke were, by commandment of Powhatan, he persuaded thereto by his priests, miserably slaughtered without any offence given by the first planted, who 20 and odd years had peaceably lived intermixt with those savages, and were out of his territory."—*Kakluyt Publications*, vol. vi. p. 85.

² On August 1, 1622, the London Company wrote:

"As for the actors thereof, we cannot but with much griefe proceed to the condemnation of their bodies, the saving of whose soules we have so zealously affected; but since the innocent blood of so many Christians doth in justice orie out for revenge, and the future securitie in wisdom require, we must advise you to roote

out from being any longer a people so cursed, a nation ungratefull to all benefitts, and uncapable of all goodnesse; at least to the removall of them so farr from you as you may not only be out of danger, but out of feare of them, of whose faith and good meaning you can never be secure. Wherefore, as they have merited, let them have a perpetual warre without peace or truce; and, although they have desired it, without mercie, too. Yet, remembering who we are, rather than what they have been, we cannot but advise not only the sparing but the preservation of the younger people of both sexes, whose bodies may by labor and service become profitable, and their minds not overgrowne with evill customes, be reduced to civillitie, and afterwards to Christianitie." For the entire letter see Neill's "Virginia Company of London," pp. 330, 331. Published by Joel Munsell, Albany, 1869.

writer, also of that day, used the following strong language :

"We have sent boys among them to learn their language, but they returned worse than they went; but I am no statesman, nor love to meddle with anything but my books, but I can find no probability by this course to draw them to goodness; but I am persuaded if Mars and Minerva go hand in hand, they will effect more good in an hour, than those verbal Mercurians in their lives, and till their priest and ancients have their throats cut there is no hope to bring them to conversion."¹

Two hundred and forty years after the first great massacre in the valley of the James River, another occurred in the valley of the Minnesota just as unexpected, accompanied by barbarities as revolting, and which would have been more extensive had it not been for the influence of a converted Indian, Paul Mazakutamani, a member of the Presbyterian Mission Church.²

¹Smith's General History.

²At the time of the outbreak there was a small Presbyterian church composed of Indians, at the Lower Agency, and also churches of the same denomination at Payutazoo and Hazlewood. At the latter station was also an Indian boarding-school. The aggregate number of members of the Presbyterian churches before the outbreak was only sixty-five, but since the removal of the Indians to the Missouri the Presbyterian missionaries have been greatly blessed, and there are now eight hundred Dakhotahs belonging to their churches. Rev. S. R. Riggs says: "The weeks that followed the 18th

of August, 1862, were dark weeks * * White men said the Dakota mission was a failure, that if our teachings had been right they would have prevented such an outbreak. But the vindication was coming. Even now, John Other Day, a member of Dr. Williamson's church, helped away sixty-two persons from the agency at Yellow Medicine. And while the troops under General Sibley were making preparations to advance, Simon Answanymane came into our lines with a white woman and three children who had been taken captive by the hostile Sioux. Simon was an elder in the Hazlewood church. A few days after this, Lorenzo Lawrence, a mem-

P
K
V
b
M
pe
ar
ye
1,
Co
int
S
for
Rev
12n
Bre
183
V
TAN
Cro
C. B
[T]
Catec
Dahk
and D
T
Boo
Step
Cinc
for t
Jo
of J
lated
H. ar

There have been many theories advanced to account for the Sioux outbreak of 1862, but they are for the most part superficial and erroneous. Little Crow, in his written communications to Colonel Sibley, explaining the causes which had provoked hostilities on the part of the Indians, makes no allusion to the treaties, but stated that his people had been driven to acts of violence by the suffering brought upon them by the

ber of the same church, brought down Mrs. De Camp and her children."

The following list of works prepared by the Presbyterian missionaries among the Dakotahs, until the year 1869, is taken from vol. iii., part 1, of Minnesota Historical Society Collections, and shows their active interest for the welfare of the Indians:

DAKOTAH BIBLIOGRAPHY.

SIoux SPELLING BOOK, designed for the use of native learners. By Rev. J. D. Stevens, Missionary. 12mo : pp. 22. Boston : Crocker and Brewster, for the A. B. C. F. M. 1836.

WICONI OWIHANKE WANIN TANIN KIN. 12mo : pp. 23. Boston. Crocker and Brewster, for the A. B. C. F. M. 1837.

[This little tract contains Dr. Watts' Second Catechism for Children, translated into the Dakotah Language by Joseph Renville, Sr., and Dr. T. S. Williamson.]

THE DAKOTA FIRST READING BOOK. By Gideon H. Pond and Stephen R. Riggs. 18mo : pp. 50. Cincinnati, Ohio : Kendall and Henry, for the A. B. C. F. M. 1839.

JOSEPH OYAKAPI KIN. The Story of Joseph and his Brethren, translated from Genesis by Revs. Gideon H. and Samuel W. Pond. 18mo : pp.

40. Cincinnati : Kendall and Henry, for the A. B. C. F. M. 1839.

EXTRACTS from Genesis and the Psalms : with the Third Chapter of Proverbs, and the Third Chapter of Daniel, in the Dakota Language. Translated from the French Bible as published by the American Bible Society, by Joseph Renville, Sr. Compared with other translations, and prepared for the press by Thomas S. Williamson, M. D., Missionary. Cincinnati : Kendall and Henry, for the A. B. C. F. M. 18mo : pp. 72. 1839.

WOTANIN WAXTE MARKUS OWA KIN. The Gospel according to Mark, in the Language of the Dakotas. Translated from the French by Joseph Renville, Sr. : written out and prepared for the press by Dr. Thomas S. Williamson, Missionary. Cincinnati : Kendall and Henry, for the A. B. C. F. M. 18mo : pp. 96. 1839.

EXTRACTS from the Gospels of Matthew, Luke and John, from the Acts of the Apostles, and from the First Epistle of John, in the Language of the Dakota or Sioux Indians. Translated from the French as published by the American Bible Society, by Joseph Renville, Sr. Written and prepared for the press by Thomas S. Williamson, M. D., Missionary.

delay in the payment of their annuities, and by the bad treatment they had received from their traders. In fact, nothing has transpired to justify the conclusion that when the bands first assembled at the agency, there was anything more than the usual chronic discontent among them, superinduced by the failure of the government, or its agents, faithfully to carry out the stipulations of the different treaties.

Cincinnati: Kendall and Henry. American Tract Society. 12mo: pp. 18mo: pp. 48. 1889. 12. 1842.

WOWAPI MITAWA: TAMAKOKE KAGA. My Own Book. Prepared from Rev. T. H. Gallaudet's "Mother's Primer," and "Child's Picture Defining and Reading Book," in the Dakota Language. By S. R. Riggs, A. M., Missionary of the A. B. C. F. M. Boston: Crocker and Brewster. Square 12mo: pp. 64. 1842.

WOWAPI INONPA. The Second Dakota Reading Book. Consisting of Bible Stories from the Old Testament. By Rev. S. W. Pond. Boston: Crocker and Brewster, for the A. B. C. F. M. 18mo: pp. 64. 1842.

DAKOTA DOWANPI KIN. Dakota Hymns. Boston: Crocker and Brewster, for the A. B. C. F. M. 18mo: pp. 97. 1842.

[These Hymns were composed in the Dakota Language by Mr. Joseph Renville and sons and the Missionaries of the American Board.—S. R. R.]

WOAHOPE WIKCEMNA KIN. (Sheet.) The Ten Commandments and the Lord's Prayer, in the Dakota Language. Boston. 1842.

ELIZA MARPI-OKAWIN, Raratonwan Oyato en Wapiye sa: qa Sara Warpanica qon. A Narrative of Pious Indian Women. Prepared in Dakota by Mrs. M. A. C. Riggs. Boston: Crocker and Brewster, for the

WICHOICAGE WOWAPI QA ODOWAN WAKAN, ETC. The Book of Genesis, a Part of the Psalms, and the Gospels of Luke and John. Cincinnati, Ohio: Kendall and Barnard, for the A. B. C. F. M. 12mo: pp. 295. 1842.

[These translations were made partly from the original Hebrew and Greek, and partly from the French, by Dr. T. S. Williamson, Rev. G. H. Pond, S. R. Riggs, and Joseph Renville, Sr.—S. R. R.]

JESUS OHNIHDEWICAYE CIN ARANYANPI QON; qa Palos Wowapi kage oiqon; nakun, Jan Woyake ciqon densa cepi. Tamakoce okaga. The Acts of the Apostles, and the Epistles of Paul; with the Revelation of John; in the Dakota Language. Translated from the Greek, by Stephen R. Riggs, A. M. Published by the American Bible Society. Cincinnati: Kendall and Barnard. 12mo: pp. 228. 1843.

DAKOTA WIWANGAPI WOWAPI. Catechism in the Dakota or Sioux Language. By Rev. S. W. Pond, Missionary of the A. B. C. F. M. New Haven, Conn. Printed by Hitchcock and Stafford. 12mo: pp. 12. 1844.

DAKOTA TAWOONSPE. Wowapi I. Tamakoce kaga. Dakota Lessons. Book I. By S. R. Riggs, A. M., Missionary of A. B. C. F. M. Louis-

I
c
t
m
b
fr
m
w
vill
Squ
D
II.
S. R
vill
Squ
D
Dak
pape
lish
Miss
1860
[In
12 (Yo
The se
unna.
rembe
other
lished
among
GR
Dako
mem
Rev.
cf A
trona
Minn
head,
1852;
tion,
84; 8
AN
CABU
8vo:
is inc

During the trial of the prisoners before the military commission hereinafter mentioned, every effort was made to elicit evidence bearing upon the outbreak and the motives which actuated the leaders in inaugurating the bloody work. The only inference that can be drawn from all of these sources of information is, that the movement was not deliberate and predetermined, but was the result of various concurrent causes, to wit: ville, Ky.: Morton and Griswold. In this smaller form for the use of Square 12mo: pp. 48. 1850. Dakota schools.]

DAKOTA TAWOONSPE. Wowapi II. Dakota Lessons. Book II. By S. R. Riggs, Missionary, etc. Louisville, Ky.: Morton and Griswold. Square 12mo: pp. 48. 1850.

[Having lived twenty-eight years in Minnesota, twenty-five of which were among the Dakotas, Mrs. Riggs died in Beloit, Wisconsin, March twenty-second, 1869.]

DAKOTA TAWAXITKU KIN. The Dakota Friend, a small monthly paper in Dakota and English, published at St. Paul by the Dakota Mission. Rev. G. H. Pond, Editor. 1850-52.

DAKOTA ODOWAN. Hymns in the Dakota Language, with Tunes. Edited by S. R. Riggs, Missionary of A. B. C. F. M. Published by the American Tract Society, New York. 1855. 12mo: pp. 127.

[In all 20 numbers were published. The first 12 (Vol. I.) were in a small three-column size. The second volume was enlarged to four columns. The first number was issued in November, 1850. It is asserted that there is but one other instance known of a periodical being published in an American aboriginal tongue, viz., among the Cherokees.—W.]

THE PILGRIM'S PROGRESS, by John Bunyan; in the Dakota Language; translated by Stephen R. Riggs, A. M., Missionary of A. B. C. F. M. Published by the American Tract Society, 160 Nassau Street, New York. 18mo: pp. 264. 1857.

GRAMMAR AND DICTIONARY of the Dakota Language, collected by the members of the Dakota Mission. By Rev. S. R. Riggs, A. M., Missionary of A. B. C. F. M. Under the patronage of the Historical Society of Minnesota. Printed by R. Craighead, 53 Vesey Street, New York, 1852; for the Smithsonian Institution, Washington City. 4to: pp. 34; 888.

[A second edition has been printed. From this on, our books have been nearly all stereotyped.—S. R. R.]

AN ENGLISH AND DAKOTA VOCABULARY. By Mrs. M. A. C. Riggs. 8vo: pp. 120. 1852. [This material is included in the larger work, put

THE CONSTITUTION OF MINNESOTA, in the Dakota Language; translated by Stephen R. Riggs, A. M. By order of the Hazlewood Republic. Boston: Press of T. R. Marvin & Son, 42 Congress Street. 12mo: pp. 86. 1858.

WOWAPI NITAWA. Your Own Book. A Dakota Primer for Schools. By S. R. Riggs. Square 12mo: pp. 32. Minneapolis. 1863.

DAKOTA ODOWAN. Hymns in the Dakota Language. Edited by

long delay in the payment of the annuities after the Indians were assembled, and an insufficient supply of food in the interim; dissatisfaction with the traders; alleged encroachment of settlers upon the Indian reservation; ill-feeling of the pagan Indians against the missionaries and their converts; and predictions of the

Stephen R. Riggs and John P. Williamson, Missionaries of the A. B. C. F. M. Published by the American Tract Society, New York. 1863. 18mo: pp. 162.

[This book is electrotyped. Four editions have been printed. To the last, published in 1869, twenty pages of new matter were added. The book now has pp. 182, and contains 170 Hymns and Chants. The initials of the authors are appended— "Mr. R.," "J. R.," "A. R.," "T. S. W.," "G. H. P.," "S. W. P.," "J. P. W.," "A. W. H.," "E. L.," and "A. D. F."]

DAKOTA WIWICAWANGAPI KIN. Dakota Catechism. Prepared from the Assembly's Shorter Catechism. By S. R. Riggs, Missionary of A. B. C. F. M. Published by the American Tract Society, New York. 24mo: pp. 36. 1864.

[Two editions have been printed.]

WONSPE ITAKIHNA. EHAKIUN OKAGA. "Precept upon Precept," translated into the Dakota Language by John B. Renville. Prepared for the press by S. R. Riggs. Published by the American Tract Society, Boston. 18mo: pp. 228. 1864.

OOWA WOWAPI. The Book of Letters; an illustrated school book. By John P. Williamson, Missionary of A. B. C. F. M. Printed for the mission by the American Tract Society, New York. 12mo: pp. 84. 1865.

DAKOTA WOWAPI WAKAN KIN. The New Testament in the Dakota

Language; translated from the original Greek, by Stephen R. Riggs, A. M., Missionary of the A. B. C. F. M. New York: American Bible Society. 16mo: pp. 408. 1865.

WICICIAOE WOWAPI, MOWIS OWA: qa Wicic Wakan kin, Solomon kaga. Pejibuta Wicashta Dakota iapi en kaga. The Books of Genesis and Proverbs in the Dakota Language; translated from the original Hebrew by Thomas S. Williamson, A. M., M. J. New York: American Bible Society. 1865 16mo: p. 115.

DAKOTA A B C BOOK. By S. R. Riggs. Chicago: Dean and Ottawary. Square 12mo: pp. 40. 1866.

DAKOTA A. B. C. WOWAPI KIN. The Dakota Primer. By S. R. Riggs, Missionary of A. B. C. F. M. New York: American Tract Society. Square 12mo: pp. 64. 1868.

THE BOOK OF PSALMS. Translated from the Hebrew into the Dakota language, by S. R. Riggs, Missionary of the A. B. C. F. M. New York: American Bible Society. 16mo: pp. 133. 1869.

THE BOOKS OF EXODUS AND LEVITICUS. Translated from the Hebrew into the Dakota language, by T. S. Williamson, M.D., Missionary of A. B. C. F. M. New York: American Bible Society. 16mo: pp. 65 and 47. 1860.

nee
can
after
well
and
pres
main
the
and
to th
and
temp
been
and a
the g
du-tal
murde
Unite
It i
consid
hostil
the ap
six yo
camp
the B
avowe
if prac
retrace
Meeke
and th
drank
from

medicine-men that the Sioux would defeat the Americans in battle, and then reoccupy the whole country after clearing it of the whites. Add to these the facts, well known to the Indians, that thousands of young and able-bodied men had been despatched to aid in suppressing the rebellion, and that but a meagre force remained to garrison Forts Ridgely and Abercrombie, the only military posts in proximity to their country, and it will be perceived that, to savages who held fast to their traditional attachment to the British crown, and were therefore not friendly to the Americans, the temptation to regain their lost possessions must have been strong. It was fresh in their minds, also, and a frequent subject of comment on their part, that the government had taken no steps to punish Ink-pah-du-tah and his small band, who had committed so many murders and other outrages upon citizens of the United States, in 1856, at Spirit Lake.¹

It is, however, by no means certain that all of these considerations combined would have resulted in open hostilities, but for an occurrence which proved to be the application of the torch to the magazine. Five or six young warriors, wearied of the inaction of a stationary camp life, made an excursion along the outer line of the Big Woods in a northern direction, with the avowed intention of securing the scalp of a Chippewa, if practicable. Being unsuccessful in their search, they retraced their steps to Acton, a small settlement in Meeker County, on the seventeenth of August, 1862, and through some means they obtained whiskey, and drank freely. They made a demand for more liquor from a man named Jones, and were refused, where-

¹ See chapter xxviii. pp. 621-622.

upon the infuriated savages fired upon and killed not only him but two other men, Webster and Baker by name, and an elderly lady and a young girl. Terrified at their own violence, and fearful of the punishment due to their crimes, these wretches made their way back to the camp at the Lower Agency, confessed their guilt to their friends, and implored protection from the vengeance of the outraged laws. They all belonged to influential and powerful families, and when the whole affair had been discussed in solemn conclave in the "Soldiers' Lodge," it was determined that the bands should make common cause with the criminals, and the following morning was fixed upon for the extermination of the unsuspecting whites at the agencies, and of all the white settlers within reach. How secretly and how faithfully the orders of the "soldiers" were executed, remains briefly to be told.

About six o'clock A.M. on the eighteenth day of August, 1862, a large number of Sioux warriors, armed and in their war paint, assembled about the buildings at the Lower Agency. It had been rumored purposely in advance that a war-party was to take the field against the Chippewas, but no sooner had the Indians assumed their several positions, according to the programme, than an onslaught was made indiscriminately upon the whites, and with the exception of two or three men who concealed themselves, and a few of the women and children who were kept as captives, no whites escaped destruction but George H. Spencer, a respectable and intelligent young man, who, although twice seriously wounded, was saved from instant death by the heroic intervention of his Indian comrade, named "Wak-ke-an-da-tah," or the "Red Lightning." A number

of persons were also slaughtered at the Upper Agency, but through the agency of "Other Day," a Christian Indian, the missionaries, and others, including Rev. Messrs. Riggs and Williamson, and their families,—in all about sixty persons,—were saved, being conducted safely through the Indian country to the white settlements. Their escape was truly providential. The massacre of the people, the pillage of stores and dwellings, and the destruction of the buildings having been consummated, parties were despatched to fall upon the settlers on farms and in villages along the entire frontier, extending nearly two hundred miles. The scenes of horror consequent upon the general onslaught can better be imagined than described. Fortunate, comparatively speaking, was the lot of those who were doomed to instant death, and thus spared the agonies of lingering tortures, and the superadded anguish of witnessing outrages upon the persons of those nearest and dearest to them. The fiends of hell could not invent more fearful atrocities than were perpetrated by the savages upon their victims. The bullet, the tomahawk, and the scalping-knife spared neither age nor sex, the only prisoners taken being the young and comely women, to minister to the brutal lusts of their captors, and a few children. In the short space of thirty-six hours, as nearly as could be computed, eight hundred whites were cruelly slain. Almost every dwelling along the extreme frontier was a charnel-house, containing the dying and the dead. In many cases the torch was applied, and maimed and crippled sufferers, unable to escape, were consumed with their habitations. The alarm was communicated by refugees to the adjacent settlements, and soon the roads leading to St. Paul were

crowded by thousands of men, women, and children, in the wild confusion of a sudden flight. Domestic animals, including hundreds and even thousands of cattle, were abandoned, and only those taken which could expedite the movements of the terror-stricken settlers.

The savages, after accomplishing their mission of death, assembled in force, and attempted to take Fort Ridgely by a *coup de main*. In this they were foiled by the vigilance and determination of the garrison, aided by volunteers who had escaped from the surrounding settlements. The attack was continued at intervals for several days, but without success. The town of New Ulm was also assailed by a strong force of the savages, but was gallantly defended by volunteers from the neighbouring counties under the command of Colonel C. H. Flandrau. Captain Dodd, an old and respectable citizen of St. Peter, was among the killed at this point. Fort Abercrombie, on the Red River, also suffered a long and tedious siege by the bands of Sioux from Lacqui Parle, until relieved by a force despatched by Governor Ramsey, from St. Paul.

The first advices of the outbreak reached St. Paul on the day succeeding the massacre at the Lower Agency. Instant preparations were made by Governor Ramsey to arrest the progress of the savages. At his personal solicitation, Henry H. Sibley, a resident of Mendota, whose long and intimate acquaintance with Indian character and habits was supposed to render him peculiarly fitted for the position, consented to take charge of military operations. He was accordingly commissioned by the Governor, colonel commanding, and upon him devolved the conduct of the campaign in person.

ab
ca
wh
ba
a t
inf
Th
me
am
cou
wh
har
mor
her
effe
and
tion
favo
with
and
gove
the
long
mea
T
regi
Sible
6th
morr
the a
form
amm

Unfortunately, the State of Minnesota was lamentably deficient in the means and appliances requisite to carry on successfully a war of the formidable character which this threatened to assume. The Sioux allied bands could bring into the field from eight hundred to a thousand warriors, and they might be indefinitely reinforced by the powerful divisions of the prairie Sioux. Those actually engaged in hostilities were good marksmen, splendidly armed, and abundantly supplied with ammunition. They had been victorious in several encounters with detachments of troops, and had overwhelming confidence in their own skill. On the other hand, the State had already despatched five thousand, more or less, of her choicest young men to the South, her arsenal was stripped of all the arms that were effective, and there was little ammunition on hand, and no rations. There was no government transportation to be had, and the prospect was not by any means favourable. Governor Ramsey, notwithstanding, acted with promptness and vigour. He telegraphed for arms and ammunition to the War Department, and to the governors of the adjoining States. He authorized also the appropriation for the public use of the teams belonging to individual citizens, and adopted such other measures as the emergency demanded.

There were at Fort Snelling, happily, the nuclei of regiments that had been called into service. Colonel Sibley left Fort Snelling with four hundred men of the 6th Regiment Minnesota Volunteers, early on the morning of August twentieth. Upon an inspection of the arms and cartridges furnished, it was found that the former comprised worthless Austrian rifles, and the ammunition was for guns of a different and larger cali-

bre. The command was detained several days at St. Peter, engaged in swedging the balls so as to fit the arms, and in preparing canister-shot for the six-pounders. Meantime arms of a better quality were received, reinforcements of troops arrived, and the column took up the line of march for Fort Ridgley, which was reached without interruption, and the troops went into camp a short distance from the post, to await the reception of rations and to make the final preparations for an advance upon the hostile Indians, who had drawn in their detached parties, and were concentrating for a decisive battle.

Scouts were despatched to ascertain the location of the main Indian camp, and upon their return they reported no Indians below Yellow Medicine River. A burial-party of twenty men, under the escort of one company of infantry and the available mounted force, in all about two hundred men, under the command of Major J. R. Brown, was detailed to proceed and inter the remains of the murdered at the Lower Agency and at other points in the vicinity. This duty was performed, fifty-four bodies buried, and the detachment was *en route* to the settlements on Beaver River, and had encamped for the night near Birch Coolie, a long and wooded ravine debouching into the Minnesota River, when, about dawn the following morning, the camp was attacked by a large force of Indians, twenty-five men killed or mortally wounded, and nearly all the horses, ninety in number, shot down. Providentially, the volleys of musketry were heard at the main camp, although eighteen miles distant, and Colonel Sibley marched to the relief of the beleaguered detachment, drove off the Indians, buried the dead,

and the weary column then retraced its steps to the camp.

The period spent in awaiting necessary supplies of provisions was made useful in drilling the men and bringing them under discipline. So soon as ten days' rations had been accumulated, Colonel Sibley marched in search of the savages, and on the twenty-third of September, 1862, was fought the severe and decisive battle of Wood Lake. The action was commenced by the Indians, and was bravely contested by them for more than two hours, when they gave way at all points, and sent in a flag of truce, asking permission to remove their dead and wounded, which was refused. A message was sent back to Little Crow, the leader of the hostile Indians, to the effect that if any of the white prisoners held by him received injury at the hands of the savages, no mercy would be shown to the latter, but they would be pursued and destroyed without regard to age or sex.

The success at Wood Lake was not achieved without serious loss. Major Welch, of the 3d Minnesota Volunteers, commanding, was severely wounded in the leg; Captain Wilson, of the 6th Regiment, badly contused in the breast by a spent ball; and nearly forty non-commissioned officers and privates were killed or wounded. The loss of the enemy was much greater, a half-breed prisoner stating it at thirty killed and a larger number wounded. Lieutenant-Colonel Marshall and Major Bradley, of the 7th Regiment, distinguished themselves, the former leading a charge of five companies of his own and two companies of the 6th Regiment, which cleared a ravine of the enemy, where they had obtained shelter. Lieutenant-Colonel Averill

and Major McLaren, of the 6th Regiment, also performed signal service, as did all the officers and men of both regiments. The 3d Regiment, composed of fractions of six companies, fought gallantly, having for a time, in conjunction with the Renville Rangers, borne the brunt of the fight, and their loss was great in proportion.

One of the main objects of the campaign, the deliverance of the white captives, was yet to be accomplished, and required the exercise of much judgment and caution. There was good reason to fear that, in the exasperation of defeat, they might fall victims to the savages. Colonel Sibley, therefore, delayed his march towards the great Indian camp until the second day after the battle, to allow time to the friendly element to strengthen itself, and to avoid driving the hostile Indians into desperate measures against their prisoners. On the twenty-fifth of September, the column, with drums beating and colors flying, filed past the Indian encampment, and formed the camp within a few hundred yards of it. Colonel Sibley, with his staff and field officers, then proceeded to the lodges of the Indians, and directed that all the captives should be delivered up to him, which was forthwith done. A sight was then presented which sufficed to suffuse the eyes of strong men with tears. Young and beautiful women, who had for weeks endured the extremity of outrage from their brutal captors, followed by a crowd of children of all ages, came forth from the lodges, hardly realizing that the day of their deliverance had arrived. Convulsive sobbings were heard on every side, and the poor creatures clung to the men who had come to their relief, as if they feared some savage would drag them

away. They were all escorted tenderly to the tents prepared for their reception, and made as comfortable as circumstances would admit. The number of pure whites thus released amounted to about one hundred and fifty, including one man only, Mr. Spencer. The latter expressed his gratitude to Colonel Sibley that he had not made a forced march upon the camp after the battle, stating emphatically that if such a course had been pursued, it was the determination of the hostile Indians to cut the throats of the captives, and then disperse in the prairies. There were delivered also nearly two hundred and fifty half-breeds, who had been held as prisoners.

Two of the principal objects of the campaign, the defeat of the savage and the release of the captives, having now been consummated, there remained but to punish the guilty. Many of these, with Little Crow, had made their escape and could not be overtaken, but some of the small camps of refugees were surrounded and their inmates brought back. The locality where these events transpired was appropriately called Camp Release, and the name should be perpetuated.

At the proper time, the Indian camp was surrounded by a cordon of troops, and four hundred of the warriors were arrested, chained together in pairs, and placed in an enclosure of logs made by the troops, under strong guard. Others who were known to be innocent were not interfered with. Colonel Sibley constituted a military commission, with Colonel Crooks, commanding 6th Regiment, as president, for the trial of the prisoners. A fair and impartial hearing was accorded to each, and the result was, the finding of three hunted and three guilty of participation in the murder of the whites, and

the sentence of death by hanging was passed upon them. Others were convicted of robbery and pillage and condemned to various terms of imprisonment, and a few were acquitted. The witnesses were composed of the released captives, including mixed bloods, and of Christian Indians who had refused to join Little Crow in the war. A full record was kept of each case that was tried.

The preparations for the execution of the guilty Indians were brought to a summary close, by an order from President Lincoln prohibiting the hanging of any of the convicted men without his previous sanction. The people of the State were highly indignant at this suspension, and an energetic protest was made by their Senators and Representatives in Washington. Finally, after much delay, Colonel Sibley was directed to carry out the sentence of the commission in certain cases specified, and on December twenty-sixth, 1862, thirty-eight of the criminals were executed accordingly at Mankato, on the same scaffold, under the direction of Colonel Miller, commanding that post. The remainder of the condemned were sent to Davenport, Iowa, early in the spring, where they were kept in confinement for more than a year, a large number dying of disease in the mean time. Those that remained were eventually despatched to a reservation on the Upper Missouri, where the large number of prisoners taken by Colonel Sibley, principally women and children, had already been placed.

The President testified his approbation of the conduct of Colonel Sibley by conferring upon him, unasked, the commission of brigadier-general of volunteers, and the appointment was subsequently confirmed by the Senate.

18
an
eq
str
Sta
fir
Sit
bec
the
sis
in
bat
gra
old
unc
scer
the
esta
The
tra
thr
con
pos
gre
whi
I
at
ing
can
wh
to
rece

Thus happily terminated the Indian campaign of 1862, entered upon without due preparation, against an enemy formidable in numbers, completely armed and equipped, and withal confident of their own powers and strength. It was a critical period in the history of the State, for it was then suspected, and has since been confirmed, that if the column of troops under Colonel Sibley had met with a reverse, there would have been a rising of the Chippewas and Winnebagoes against the whites, and many of the counties west of the Mississippi would have been entirely depopulated. Indeed, in a speech to his warriors the night previous to the battle of Wood Lake, Little Crow stated the programme to be, first, the defeat and destruction of the old men and boys composing, as he said, the command under Colonel Sibley, and second, the immediate descent thereafter of himself and his people to St. Paul, there to dispose summarily of the whites, and then establish themselves comfortably in winter quarters. That the people of Minnesota succeeded, without extraneous aid, in speedily ending an Indian war of such threatening and formidable proportions, while they continued to bear their full share of the burdens imposed on the Northern States in the suppression of the great rebellion, constitutes an epoch in their history of which they may be justly proud.

It was deemed requisite by the military authorities at Washington, and by Major-General Pope, commanding the Department of the Northwest, that a second campaign should be entered upon against the refugees who had been concerned in the massacres, and had fled to the upper prairies, where they had been hospitably received and harbored by the powerful bands of Sioux

in that remote region. Accordingly, General Sully, commanding the District of the Upper Missouri, and General Sibley, commanding the District of Minnesota, were summoned to the head-quarters of the department at Milwaukee, Wisconsin, to confer with General Pope. It was finally decided that a large force under the district commanders mentioned should march as early in the summer of 1863 as practicable, from Sioux City on the Missouri, and from a designated point on the Minnesota River respectively, the objective-point of the two columns being Devil's Lake, where it was supposed the main body of Indians would be encountered. The force under General Sully was to be composed entirely of cavalry, and that under General Sibley of three regiments of infantry, one regiment of cavalry, and two sections of light artillery. The Minnesota column reached the point of rendezvous after a most weary and indeed distressing march, the summer being exceedingly warm, and the prairies parched with the excessive drought. Learning from the Red River half-breeds that the large Indian camps were to be found on the Missouri coteau, in the direction from which General Sully was to be expected, General Sibley left the sore-footed and weary of his men and animals in an entrenched camp on the Upper Sheyenne River, and marched rapidly towards the Missouri River. He succeeded in falling in with the camp in which many of the refugees were to be found, and which contained several hundred warriors, attacked and defeated them with considerable loss, and followed them as they retreated upon other and stronger camps, the tenants of which were driven back in confusion successively, until the Missouri River was interposed as a barrier to the

ad
Ge
no
acc
co-
fro
of
Sta
of
men
of
and
Lan
him
Lak
conc
sequ
1 An
the Ir
one of
of Mi
physic
Septer
tario
winten
clerk i
Wit
he pro
stoppe
Pelée,
had er
midwa
mouth
Mr. F
house.
Grovo,
a keel
troops

advance of the pursuing column. The command of General Sully, delayed by unexpected obstacles, was not fallen in with, and the Minnesota troops having accomplished more than was allotted to them in the co-operative movement, and secured their own frontier from apprehensions of further serious raids on the part of hostile Sioux, returned to their quarters in their own State. The year 1863 was also signalized by the death of Little Crow, who, with a small party of seventeen men, made a descent upon the frontier with the object of stealing horses, and after committing a few murders and depredations, he was fatally shot by a man named Lamson, in the Big Woods, and his son, who was with him, was subsequently taken prisoner near Devil's Lake, by a detachment from General Sibley's column, condemned to death by military commission, but subsequently pardoned on account of his extreme youth.¹

¹ Among the first massacred by the Indians was Philander Prescott, one of the oldest citizens and traders of Minnesota. He was the son of a physician, and born on seventeenth September, 1801, at Phelpsstown, Ontario County, New York. In the winter of 1819 he visited a brother, a clerk in a sutler's store at Detroit.

With Mr. Devotion, the sutler, he proceeded to the Upper Mississippi, stopped at Mud Hen Isle, the Isle Pelée, where the French, in 1695, had erected an establishment about midway between Lake Pepin and the mouth of the St. Croix. At this point Mr. Faribault then had a trading-house. Next they stopped at Olive Grove, now Hastings. Here he found a keel boat loaded with stores for the troops at Minnesota, stopped by the

ice and guarded by Lieutenant Oliver and a few soldiers. Toward the close of the year 1819, Mr. Prescott arrived at the cantonment, then in command of Colonel Leavenworth, and from that time until his murder he was identified with the region now known as Minnesota.

The winter of 1824-5 Mr. P. traded with the Indians near Fort Snelling, living at Land's End, and purchased the Indian wife with whom he lived in his last years. For three years after this he was an employee of the Columbia Fur Company, and then he passed a short time in Louisiana; but in the spring of 1828 he returned, and soon after this the Indian agent Taliaferro employed him to open a farm for the Indians at Lake Calhoun.

CHAPTER XXXIII.

SERVICES OF REGIMENTS IN THE SOUTH DURING THE YEAR 1863.

ON the first of March the 4th Regiment embarked at Memphis and entered the Yazoo Pass, and on the fifteenth of April returned to Milliken's Bend. A few days after, Colonel Sanborn was temporarily placed in command of Quinby's Division. On the thirtieth of April the regiment was opposite Grand Gulf, and in a few days they entered Port Gibson, and here Colonel Sanborn resumed the command of a brigade; and on the tenth of May the regiment, which was a part of his brigade, was present at the battle of Raymond, and on the fourteenth took part in the battle of Jackson.

A newspaper correspondent says: "Captain L. B. Martin, of the 4th Minnesota, A. A. G. to Colonel Sanborn, seized the flag of the 59th Indiana Infantry, rode rapidly beyond the skirmishers (Company H of 4th Minnesota, Lieutenant George A. Clark), and raised it over the dome of the capitol. Lieutenant Donaldson of the 4th, also riding in advance, captured a flag made of silk; on one side was inscribed '*Claiborne Rangers,*' and on the other '*Our Rights.*'"

On the sixteenth the regiment was in the battle of Champion Hill, and took one hundred and eighteen prisoners. Four days later it was in the rear of Vicksburg. Lieutenant-Colonel Tourtellotte reports as follows:

"On the morning of the twenty-second, by order of General Grant, an assault was made on Vicksburg. My regiment, with the 48th Iowa for reserve and support, was ordered to charge upon one of the enemy's forts just in front as soon as I should see a charge made upon the fort next on my right." This order being modified, the report continues: "No sooner had we taken position than General Burbage withdrew his brigade from the action. Under the direct fire from the fort in front, under a heavy cross-fire from a fort on our right, the regiment pressed forward up to and even on the enemy's works. In this position, contending for the possession of the rebel earthwork, the regiment remained for two hours, when it became dark, and I was ordered by Colonel Sanborn to withdraw the regiment. Noticing a field-piece which had been lifted up the hill by main strength and which had apparently been used by General Burbage in attempting to batter down the walls of the fort, I sent Company C to withdraw the piece from the ground and down the hill. * * * * In this action the regiment suffered severely, losing some of its best officers and men."

The 5th Regiment, attached to the 3d Division of 15th Army Corps, reached Grand Gulf on the seventh of May. On the thirteenth they were at Raymond, and the next day in action near Jackson. On the twenty-second it was before Vicksburg and exposed to a galling fire, but lost only two men.

The 1st Regiment left Falmouth, Virginia, and by hurried marches reached Gettysburg, Pennsylvania, on the first of July. The next morning Hancock's Corps, to which it was attached, moved to a ridge, the right

resting on Cemetery Hill, the left near Sugar Loaf Mountain. The line of battle was a semi-ellipse, and Gibbon's Division, to which the regiment was attached, occupied the centre of the curve nearest the enemy.¹

Captain H. C. Coates, commanding the regiment after the battle, writes:

¹ As the battle at Gettysburg was one of the decisive battles of the Rebellion, we give the following extracts from a most graphic account, written by one signing himself "Serjeant," which appeared in the St. Paul Pioneer, August 9, 1863.

He says: "General Hancock rode up to Colonel Colville, and, pointing to the smoke-covered masses of the advancing foe, said, 'Colonel, advance and take their colours!' 'Forward!' shouted our colonel, and as one man we commenced to move down the slope towards a little run at its foot, which the enemy evidently wished to gain. Now their cannon were pointed to us, and round shot, grape, and shrapnel tore fearfully through our ranks, and the more deadly Enfield rifles were directed to us alone. Great heavens, how fast our men fell! Marching as file-closer, it seemed as if every step was over some fallen comrade. Yet no man wavers; every gap is closed up, and, bringing down their bayonets, the boys press shoulder to shoulder: and disdaining the fictitious courage proceeding from noise and excitement, without a word or cheer, but with silent, desperate determination, step firmly forward in unbroken line, within a hundred — within fifty steps of the foe. Three times their colours are shot down, and three times, arising, go forward as before.

One-fourth of the men have fallen, and yet no shot has been fired at the enemy, who paused a moment to look upon that line of leveled bayonets, and then, panic-stricken, turned and ran; but another line took their place and poured murderous volleys into us, not thirty yards distant. 'Charge!' cried Colonel Colville; and with a wild cheer we ran at them. We fired away three, four, five, irregular volleys, and but little ammunition is wasted, when the muzzles of opposing guns almost meet. The enemy seemed to sink into the ground. They are checked and staggered; one division came up at this instant, and before we recovered from the bewilderment of the shock, we scarcely know how, but the rebels are swept back over the plain. But, good God! where was the 1st Minnesota? Our flag was carried back to the battery, and seventy men, scarce one of them unmarked by scratches and bullet holes through their clothing, are all that formed around it. The other two hundred, alas lay bleeding under it. Our field officers, rendered conspicuous by their great personal statures and cool and dashing gallantry, had all fallen, each pierced by several balls, and the command devolved upon Captain Messick. Tired and weary, we might not sleep, or even build fires to make coffee, but rested on our arms all the

“
insta
about
town
with
artill
o'clock
I, 4

long, d
ful ant
and fier
at lengt
of July.
the pre
guns we
and im
and eigh
on our
our form
conform
their car
us, and
of fire er
tions ove
fired fro
passed c
and fell a
us from
tion in
opened a
now the
long, we
the lull.
advancin
struggle
it was at
we could
now they
Longstre
thousand
division,
fresh from

“At three o'clock on the morning of the second instant, we were ordered into position in the front and about the centre of our line, just to the left of the town. The battle commenced at daylight and raged with fury the entire day. We were under a severe artillery fire, but not actively engaged until about five o'clock, P.M., when we were moved to support Battery I, 4th United States Artillery. Company F had

long, damp, drizzling night, in wakeful anticipation of an attack. Red and fiery through the morning mists at length arose the sun on the third of July. The forenoon passed as did the previous one. About noon two guns were fired as a sort of signal, and immediately after one hundred and eighty pieces of cannon opened on our line. When you remember our formation, and that of the enemy conformed to it, you will see that their cannon were on three sides of us, and that their converging lines of fire crossed each other in all directions over us. Many of their shot, fired from batteries to the west of us, passed clear over our 'horse shoe,' and fell among their own men, facing us from the east. Imagine our position in the centre! Our artillery opened as vigorously in return, and now the scene became sublime. Two long, weary hours, and then came the lull. We knew their infantry was advancing, and we rose for the death-struggle with a feeling of relief, for it was at worst but man to man, and we could give as well as take. And now they emerged from the woods, Longstreet's whole corps, near thirty thousand strong. General Pickett's division, of about twelve thousand, fresh from the rear, was in front of,

and advanced upon, our shattered division of less than four thousand. We had reserves behind, though, to go to our assistance if needed. Over the plain, still covered with the dead and wounded of yesterday, in three beautiful lines of battle, preceded by skirmishers with their arms at right shoulder shift, and with double-quick step, right gallantly they came on. What was left of our artillery opened, but they never seemed to give it any attention. Calmly we awaited the onset, and when within two hundred yards we opened fire. Their front line went down like grass before the scythe; again and again we gave it to them, when they changed direction and followed a small ravine up towards our right. To the right we went also, marching parallel with them and firing continually, and no man seemed to shrink from his duty. Three or four brigades of the enemy closed together near a cave, when, changing again, they rushed forward and planted their colours on one of our batteries. Our brigade rushed at them. The tattered colours of the 1st, in advance, were now shot down, the ball passing through John Dehn's (the colour-bearer) right hand, and cutting the staff in two where he grasped it. Corporal

been detached from the regiment as skirmishers, and Company L as sharpshooters. Our infantry, who had advanced upon the enemy in our front and pushed him for a while, were in turn driven back in some confusion, the enemy following them in heavy force. To check them, we were ordered to advance, which we did, moving at double-quick down the slope of the hill, right upon the rebel line. The fire we encountered here was terrible, and, although we inflicted severe punishment upon the enemy, and checked his advance, it was with the loss in killed and wounded of more than two-thirds of our men who were engaged. Here Captain Muller, of Company E, and Lieutenant Farrer, of Company I, were killed, and Captain Periam, of Company K, mortally wounded. Colonel Colville,

O'Brien raised the flag and bore it on. Generals Hancock and Gibbon were both wounded here while cheering us on. Orders were unnecessary. The fight had become a perfect melee, and every man fought for himself, or under the direction of his company officers. Here that noble soldier, Captain Messick, was killed, and Captain Farral, who had gallantly brought up the provost guard, Company C, to reinforce his shattered regiment, mortally wounded. The enemy had halted, and were firing on us from behind some bushes. We pushed on; they fired till we reached the muzzles of their guns, but they could not stand the bayonet, and broke before the cold steel in disorder and dismay. Our division took more colours than it had regiments. Marshall Sherman, of Company C of this regiment, took those of the 28th Virginia. Not daring to

run, their officers and men surrendered in scores and hundreds. At this moment of victory, Corporal O'Brien was shot down and the colours fell. Corporal Irvine immediately raised that tattered but sacred flag of Minnesota, and again it waved in glorious triumph over her gallant dead, while the ringing shouts of victory along the front of our whole corps proclaimed that the magnificent army which Lee had launched like a thunderbolt to break our centre, was shattered, broken and defeated by the old 2d, scarcely eight thousand strong. The reserves were not called upon and did not fire a gun, and twenty-eight battle-flags were added to the trophies gathered on the Peninsula and Antietam by that corps, which, in the words of Sumner, 'never yet lost a gun or colour, and never turned back in battle before the enemy.'

Lie
Pel
Cor
seve
the
shot
his
liste
Com
not
of t
Mes
rene
of o
oper
most
inter
colu
forw
in th
ceed
They
othe
our
turir
Our
eral
Mar
of th
“
fight
Mess
kille

Lieutenant-Colonel Adams, Major Downie, Adjutant Peller, and Lieutenants Sinclair, Company B, Demerest, Company E, De Gray, and Boyd; Company I, were severely wounded. Colonel Colville is shot through the shoulder and foot; Lieutenant-Colonel Adams is shot through the chest and twice through the leg, and his recovery is doubtful. Fully two-thirds of the enlisted men engaged were either killed or wounded. Companies F, C, and L, not being engaged here, did not suffer severely on this day's fight. The command of the regiment now devolved upon Captain Nathan S. Messick. At daybreak the next morning the enemy renewed the battle with vigor on the right and left of our line, with infantry, and about ten o'clock A.M., opened upon the centre, where we were posted, a most terrible fire of artillery, which continued without intermission until three o'clock, P.M., when heavy columns of the enemy's infantry were thrown suddenly forward against our position. They marched resolutely in the face of a withering fire up to our line, and succeeded in planting their colours on one of our batteries. They held it but a moment, as our regiment, with others of the division, rushed upon them, the colours of our regiment in advance, and retook the battery, capturing nearly the entire rebel force who remained alive. Our regiment took about five hundred prisoners. Several stands of rebel colours were here taken. Private Marshall Sherman, of Company C, captured the colours of the 28th Virginia Regiment.

"Our entire regiment, except Company L, was in the fight, and our loss again was very severe. Captain Messick, while gallantly leading the regiment, was killed early. Captain W. B. Farrel, Company C, was

mortally wounded and died last night. Lieutenant Mason, Company D, received three wounds, and Lieutenants Harmon, Company C, Heffelfinger, Company D, and May, Company B, were also wounded. The enemy suffered terribly here, and is now retreating. Our loss of so many brave men is heartrending, and will carry mourning into all parts of the State; but they have fallen in a holy cause, and their memory will not soon perish. Our loss is 4 commissioned officers and 47 men killed, 13 officers and 162 men wounded, and 6 men missing. Total 232, out of less than 330 men and officers engaged.

"Several acts of heroic daring occurred in this battle. I cannot now attempt to enumerate them. The bearing of Colonel Colville and Lieutenant-Colonel Adams, in the fight of Tuesday, was conspicuously gallant. Heroically urging them on to the attack, they fell very nearly at the same moment, their wounds comparatively disabling them, so far in the advance that some time elapsed before they were got off the field. Major Downie received two bullets through the arm before he turned over the command to Captain Messick. Colour-Sergeant E. P. Perkins and two of the colour-guard successively bearing the flag, were wounded in Thursday's fight. On Friday, Corporal Dehn of Company A, the last of the colour-guard, when close upon the enemy, was shot through the hand and the flag-staff cut in two; Corporal Henry D. O'Brien, of Company D, instantly seized the flag by the remnant of the staff, and, waving it over his head, rushed right up to the muzzles of the enemy's muskets; nearly at the moment of victory he too was wounded in the hand, but the flag was instantly grasped by Corporal

W
tatt
port
very
did
O
now
figh
It w
Corp
next
man
char
repu
one
and l
On
the
Chat
of F

¹ Sor
St. Pau
² Ne
wrote:
are the
the lat
Genera
colonel
since N
big-hea
Cleve l
sprang
serve, a
sight h
forward
the en
they co

W. N. Irvine, of Company D, who still carries its tattered remnants. Company L, Captain Berger, supported Kirby's Battery throughout the battle, and did very effective service. Every man in the regiment did his whole duty."

On the nineteenth of September, the 2d Regiment, now under Colonel George for the first time since the fight at Mill Spring, was engaged at Chickamauga. It was in the 2d Brigade, 3d Division, 14th Army Corps, and at ten o'clock in the morning was placed next to Battery I, 4th United States Artillery, commanded by Lieutenant Frank G. Smith.¹ The enemy charged desperately, and after a sharp contest was repulsed. The regiment lost eight killed and forty-one wounded. The next day the fight was resumed and lasted until dark.²

On the afternoon of the twenty-third of November the 2d Regiment marched from its encampment at Chattanooga, and was drawn up in line of battle in front of Fort Negley, and on the twenty-fifth it took a posi-

¹ Son of Franklin Smith, M. D., of St. Paul.

² New York Herald correspondent wrote: "In Braman's Division there are the old famous regiments of which the late General Robert McCook and General Van Cleve were formerly colonels. This was the first fight since Mill Spring. * * * * The big-hearted Minnesotians, whom Van Cleve had enlisted two years before, sprang from their position in reserve, and with loud yells, as if the sight had infuriated them, rushed forward with fixed bayonets, drove the enemy from their guns before they could be turned on us."

A friend writing to Lieutenant G. W. Prescott, says: "General R. W. Johnson fought splendidly. * * * * I heard on Sunday that he was wounded and a prisoner, but afterwards learned that he was safe. I called on him yesterday. He is not well, and thinks of taking a trip to Minnesota. * * * * General Van Cleve lost ten out of eighteen pieces of artillery. * * * * Murdoch, of his staff, son of the actor and a brilliant fellow, was mortally wounded. Lieutenant Woodbury, commanding 2d Battery, had his left arm badly shattered on Saturday."

tion to the east, forcing the enemy at the foot and on the crest of Mission Ridge. With the whole brigade about three o'clock in the afternoon it advanced and came in full view of the enemy's works.

Lieutenant-Colonel Bishop, commanding the regiment, says: "After remaining in front of this part of the enemy's lines for some twenty minutes, I received an order from Colonel Van Derveer commanding the brigade to advance. * * * * With bayonets fixed, the whole line commenced the advance. The enemy opened fire with musketry from the breastworks and artillery from the main ridge as soon as our line emerged from the woods, but in the face of both the men moved silently and steadily forward across the creek and up the slope, until within about one hundred paces of the breastworks, when, as the pace was quickened, the enemy broke from behind the works and ran in some confusion. * * * * About twenty minutes after the capture of the first work, my regiment moved forward with the others of the brigade, assembling on the colours as far as it was possible, until ascending the steepest part of the slope, where every man had to find or clear his own way through the entanglement and in the face of a terrible fire of musketry and artillery. * * * * Hardly had a lodgement in the enemy's works been gained, when the enemy's reserves made a furious counter-attack upon our men, yet in confusion. The attack was promptly met. * * * * Of seven non-commissioned officers in the colour-guard, all but one were killed or wounded."

The 4th Regiment was also at Chattanooga, assigned to the 15th Army Corps, but suffered no losses.

The 1st Regiment, at Bristow Station, Virginia,

on the fourteenth of October was the head of the column of the 2d Division of the 2d Corps, and as skirmishers in the woods, held the enemy in check until our troops could form behind the railroad. After the enemy was repulsed, the regiment again advanced and captured three hundred and twenty prisoners and six rebel cannon.

CHAPTER XXXIV.

MOVEMENTS OF REGIMENTS DURING THE YEAR 1864.

As the term of the regiments first organized approached expiration, the men were allowed to re-enlist and return to the State on furlough. On the eighth of January, 1864, the 2d left Chattanooga for Fort Snelling, and on the twenty-fourth arrived at St. Paul, with the exception of the companies that belonged to Fillmore and Olmsted Counties, which stopped at Winona. The 1st left their camp near Culpepper on the fifth of February, and after partaking of a banquet at the National Hotel in Washington, given by members of Congress and other citizens of Minnesota in the city, proceeded westward, and were finally welcomed at St. Paul on the fifteenth of February.

A correspondent of the Springfield (Mass.) Republican beautifully alludes to their march down the broad Pennsylvania avenue of the nation's capital.

"Sunshine and shadow! coming down from the capitol in the street cars the other day, by us, with sound of fife and drum, and gay floating banner, passed the 1st Minnesota Regiment. It made for the gay avenue a pretty pageant. Its war-worn veterans, snuffing from afar the hospitalities of the city, quickened their steps. Its officers were proudly mounted. There is something enlivening in the array of battle, out of

dang
patri
on t
clapp
sic;
tend
stifle
who
her
trude
wove
A fat
likely
name
some
the b
fields
grave
eyes
passi
bles
all to
regim
organ
ceive
pared
1141
of Ge
Point
tion,
South
Ashb
Brist

danger's reach; the sight of it yields a cheap-bought patriotism and taste of martial glory. Men and women on the pavement stopped to look; little children clapped their hands, keeping time with the lively music; and out of the car windows women's eyes looked tenderly on the brave defenders of their country. A stifled sob came from a pretty little woman in black, who sat opposite; then tear after tear trickled down her pale cheeks. Every one noticed, but no one intruded upon her grief. Some great sorrow had interwoven her own life with the fortunes of that regiment. A father or brother, or, judging from her weeds, more likely a husband, had made of fearful import to her the name of Gettysburg, or Yorktown, or West Point, or some other of the twenty-one names engraven upon the blue banner. There is told, on one of those battlefields, her hard, simple, common story, by a nameless grave or a few bleaching bones. Tears came into other eyes than those of the mourner, tears of tender compassion; and one rough man whispered huskily, 'God bless her!' Yet this sorrow is only one of the many—all too many—born of the valour and vicissitudes of that regiment. Stern statistics give us its sad story. When organized, it numbered 1040 men. It afterwards received 400 recruits; 309 sat down to the banquet prepared for them at the National Hotel. Where are the 1141? 'Dead, wounded, sick, and missing.' The fields of Gettysburg, Bull Run, Ball's Bluff, Yorktown, West Point, Fair Oaks, Peach Orchard Station, Savage Station, White Oak Swamp, Nelson's Farm, Malvern Hill, South Mountain, Antietam, Sharpsburg, Charlestown, Ashby's Gap, Fredericksburg, twice-fought, Haymarket, Bristow Station and Flint Hill will be greener and

their country's fame fairer, by the spilling of their blood. First, from their native State, to meet their country's need; second, in Washington, from the northwest after the Baltimore riot, mustered in, April twenty-ninth, 1861, it has been ever since a brave and faithful portion of the Potomac Army. The promotion of its officers has been commensurate with its valour. One major-general and three brigadier-generals have gone from it. Colonel Morgan, with, I think, seven wounds, is in the invalid corps; Colonel Colville, who is now commanding officer of the regiment, is disabled by wounds gotten at Gettysburg. He was borne on Saturday to the banqueting-room in the arms of four stalwart comrades. Lieutenant-Colonel Adams, now acting colonel, has made his country his debtor by nine scars, six of which were gotten at Gettysburg. The rags of what was the old flag of the regiment, clinging vigorously to their staff, told of the dangers past and victories won. They were handsomely welcomed, these veterans, with viands and courtly speeches at the National, and with warmly throbbing hearts all through the city, and everywhere where hath reached the story of their deeds and 'the dangers they have passed.' And truly the story of that one regiment is the story of the whole war, the sunshine and shadow, side by side,—one-quarter here, with music and feasting, and well-earned honour; three-quarters out there, somewhere in the night, and cold, and hunger. One heart made joyous by the fame of a gallant soldier; three more wailing over desolate hearthstones. At first sight these workings of Providence seem one-sided, jangled, and out of tune, the sunshine too narrow and the shadow too black; but, in the lofty courage,

the
ban
and
us
shal
own
lead
own
min
gone
whic
T
Arm
Clay
the
T
had
thirt
near
kille
in co
bulle
T
re-en
and
By
was
term
held
Gove
a lar
A
batta

the endurance and heroic purpose of this maimed little band, come home, not to stay, but to rest and recruit and go back, one catches a glimpse of a purpose lifting us above the exigencies of mortality. A few handshakes with old neighbours, a few sacred hours by their own firesides, a few days' nursing for their maimed leader, a few more stalwart shoulders abreast of their own, and that devoted band rushes back again to mingle its blood, if need be, with that of comrades gone before. May God speed them, and the cause which such men die for!"

The 1st Battery, that had been attached to the 17th Army Corps, now commanded by Captain William T. Clayton, arrived early in March, and on the twentieth the 4th returned on furlough.

The 3d Regiment, which, after the Indian expedition had been ordered to Little Rock, Arkansas, on the thirtieth had an engagement with McRae's forces, near Augusta, at Fitzhugh's Woods. Seven men were killed and sixteen wounded. General C. C. Andrews, in command of the force, had his horse killed by a bullet.

The 2d Battery, Captain W. A. Hotchkiss, having re-enlisted, left Chattanooga on the twelfth of April and returned on furlough.

By order of the War Department, the 1st Regiment was mustered out at the expiration of its three years term of service. On the twenty-eighth of April it held its last evening dress-parade in the presence of Governor Miller, who had once commanded them, and a large number of spectators.

A portion of its members were organized into a battalion, and in May proceeded to Washington, and

from thence went to Virginia and joined the Army of the Potomac, and participated in engagements near Petersburg, Jamestown, Plank Road, Deep Bottom, and Reams Station. The 6th Regiment, which had been actively engaged in the Indian expedition of 1862, was ordered to the South in October, 1863, and in June, 1864, was assigned to the 16th Army Corps. The 7th at the same time was assigned to this corps, and also the 9th and 10th Regiments. The 5th Regiment, which had been attached to the corps since January, was in the expedition up the Red River of Louisiana during the spring, and on the sixth of June was under Major Becht, in Hubbard's Brigade, engaged in battle with General Marmaduke's forces at Lake Chicot, Arkansas.

On the thirteenth of July the insurgents, under Forrest, opened fire upon General A. J. Smith's Division, near Tupelo, Mis'sippi, in which were portions of the 5th, the 7th, the 9th, and 10th Regiments.

During the first day's fight, Surgeon Smith of the 7th was shot through the neck and killed. On the morning of the 14th the battle began in earnest, and the 7th, under Colonel Marshall, made a successful charge. Colonel Alexander Wilkin, of the 9th, while gallantly leading a brigade, was shot and fell dead from his horse.¹

¹ Alexander Wilkin will always be remembered as among the bravest of the officers who gave their lives for their country.

He was the son of Hon. Samuel J. Wilkin, formerly a member of Congress from New York, and was born in Orange County. After studying law he became a captain of volun-

teers in the Mexican War. In 1849 he came to Minnesota, and succeeded C. K. Smith as Secretary of the Territory. As soon as Fort Sumter was fired upon he began to raise a company, and when the 1st Regiment was organized he was captain of Company A. For gallantry at Bull Run he was made captain in the

O
oth
Alt
und
latt
O
othe
near
their
four
wou
In
mon
enga
A. J.
bard
Mars
distr
had
foot
Mars
Color
the e

regular
major
colonel
manner
scribed
the 7th
jutant:
"The
thick a
on his b

On the fifteenth of October the 4th Regiment, with other troops under General Corse, were attacked near Altoona, Georgia, by a superior force of insurgents under General French, and after six hours' fight the latter retired.

On the seventh of December, the 8th Regiment, with other troops under General Milroy, met the insurgents near Murfreesboro, Tennessee, and drove them from their position. In rushing up to the enemy's batteries fourteen of the regiment were killed and seventy-six wounded.

In the great battle before Nashville in the same month, the 5th, 7th, 9th, and 10th Regiments were engaged. The 1st Brigade, 1st Division, of General A. J. Smith's force, was commanded by Colonel Hubbard of the 5th, and the 2d Brigade by Colonel W. R. Marshall of the 7th. All the Minnesota Regiments distinguished themselves. Colonel Hubbard, after he had been knocked off his horse by a ball, rose and on foot led his command over the enemy's works. Colonel Marshall also made a gallant charge, and Lieutenant-Colonel Jennison of the 10th was one of the first on the enemy's parapet, and received a severe wound.

regular army, and then appointed major of the 2d, and subsequently colonel of the 9th Minnesota. The manner of his death is thus described by Captain J. K. Arnold, of the 7th Regiment, who was his adjutant:

"The bullets and shells were flying thick and fast. Colonel Wilkin sat on his horse, and when he was struck

was giving his orders as coolly as he ever did on dress-parade. He was instantly killed. He was shot under the left arm, the ball passing through the body and coming out under the right arm. I had left him but a moment before with an order. He never spoke after being hit, but fell from his horse and was dead before reaching the ground."

CHAPTER XXXV.

SUPPRESSION OF THE REBELLION IN 1865.

IN the spring of 1865, the 5th, 6th, 7th, 9th, and 10th Minnesota Regiments, attached to the 16th Army Corps, took part in besieging the rebel works at Spanish Fort opposite Mobile, and at Blakely, near the terminus of the Mobile and Montgomery Railroad. The final and victorious assault was begun about six o'clock on Sunday afternoon, the ninth of April, by two brigades of the 13th Army Corps, commanded by General C. C. Andrews, formerly colonel of the 3d Minnesota Regiment.

On this day General Lee had also surrendered his army to General Grant, and the rebellion ended. The 2d and 4th Regiments and 1st Battery had accompanied General Sherman in his wonderful march through Georgia, South and North Carolina, and the 8th Regiment in March had moved to North Carolina from Tennessee by the way of Washington.

The battalion that was the outgrowth of the 1st Regiment was active in the last campaign of the Army of the Potomac, commencing in March and resulting in the surrender of Lee's army.

Arrangements were soon perfected for the disbanding of the Union army, and before the close of the summer all the regiments that had been in the South had returned, and were discharged.

F
S
T
F
F
S
S
E
N
T
E
I

FIR

FIR
SEC
TH

RAN
BRA
SEC
HAT

COM
COM

SYNOPSIS OF REGIMENTS.

756

SYNOPSIS OF REGIMENTS.

	Organised.		Discharged.	
FIRST.....	April,	1861.	May 5,	1864.
SECOND.....	July,	1861.	July 11,	1865.
THIRD.....	October,	1861.	September,	1865.
FOURTH.....	December,	1861.	August,	1865.
FIFTH.....	May,	1862.	September,	1865.
SIXTH.....	August,	1862.	August,	1865.
SEVENTH.....	"	"	"	"
EIGHTH.....	"	"	"	"
NINTH.....	"	"	"	"
TENTH.....	"	"	"	"
ELEVENTH.....	August,	1864.	"	"
INFANTRY BATTALION.....	May,	1864.	July,	1865.

Artillery.

	Organised.		Discharged.	
FIRST REGIMENT HEAVY ARTILLERY	April,	1865.	September,	1865.

Batteries.

	Organised.		Discharged.	
FIRST.....	October,	1861.	June,	1865.
SECOND.....	December,	1861.	July,	1865.
THIRD.....	February,	1863.	February,	1866.

Cavalry.

	Organised.		Discharged.	
RANGERS.....	March,	1863.	Oct. to Dec.,	1863.
BRACKETT'S.....	Oct. and Nov.,	1861.	May to June,	1866.
SECOND REGIMENT.....	January,	1864.	Nov. to June,	1866.
HATCH'S.....	July,	1863.	April to June,	1866.

Sharpshooters.

	Organised.	
COMPANY A.....	1861	
COMPANY B.....	1862. On duty with First Regiment in the Army of the Potomac.	

CHAPTER XXXVI.

ADMINISTRATION OF CIVIL AFFAIRS DURING AND SINCE THE
REBELLION.

IN consequence of the Indian outbreak in the Valley of the Minnesota, Governor Ramsey called an extra session of the Legislature, which convened on September 9, 1862, and in his message urged prompt and severe measures to subdue the savage cut-throats.

As long as Indian hostilities continued, the flow of immigration was checked and the agricultural interests suffered; but notwithstanding the disturbed condition of affairs within the borders of the State, the St. Paul and Pacific Railroad Company completed ten miles of the first railway from the capital. Governor Ramsey, having been elected for a second term, delivered his annual message before the fifth State Legislature on January seventh, 1863, and during the session was elected to supply the vacancy about to take place in the United States Senate by the expiration of the term of office of the Hon. Henry M. Rice,¹ who had been a

¹ Mr. Rice has been for years identified with the public interests of Minnesota. He was one of the commissioners in 1847 who met the Pillagers at Leech Lake and negotiated for the cession of the country between the Mississippi, Long Prairie,

and Watab Rivers. In 1858 he was a delegate to Congress; re-elected in 1855. Took his seat in United States Senate 1858. In 1860 was on the special committee on the Condition of the Country. During his term he was also a member of the commit-

in
w

se
H
pr
Ja
be
tic
tr
na
mi
in
18
Th
18
a n

tees
Pub
W
with
ridg
sions
neso
lived
tality
with
opin
H
at J
Wes
law
mitt
In
of H
and c
chief
Minr

member of that body from the time that Minnesota was admitted into the Union.

He continued to act as Governor until he took his seat in the Senate, when the Lieutenant-Governor, Henry A. Swift,¹ became Governor by constitutional provision, and held the office until the inauguration, on January eleventh, 1864, of Stephen Miller,² who had been duly elected by the people at the regular election of the previous fall. During Miller's administration Shakopee, or Little Six, and Tahta-e-chashnah-maune, or Medicine Bottle, were tried by a military commission at Fort Snelling for participation in the massacre of white citizens during the year 1862, and found guilty and sentenced to be hung. The execution took place on the tenth of November, 1865, in the presence of the soldiers at the fort and a number of civilians.³

tees on Military Affairs, Finance, Public Lands, and Post Office.

While in Washington he united with Senators Douglas and Breckinridge in building three elegant mansions on H Street, still called *Minnesota Row*; and in one of these he lived, and used an elegant hospitality to the citizens of Minnesota without regard to their political opinions.

¹ Henry A. Swift was born in 1823 at Ravenna, Ohio. Graduated at Western Reserve College, studied law at Ravenna, and in 1845 admitted to practice.

In 1846-7 he was assistant clerk of House of Representatives of Ohio, and during the next two sessions was chief clerk. In 1853 he came to Minnesota and settled at St. Paul.

In 1856 he removed to St. Peter. From 1861 to 1865 he was a State Senator, and in 1865 was appointed by the President Register of United States Land Office at St. Peter. He died on February 26, 1869, respected and beloved by all.

² Stephen Miller was born in 1816 in Perry County, Pennsylvania. In 1849 was prothonotary of Dauphin County, and in 1855 flour inspector of Philadelphia. He came in 1858 to Minnesota. Was lieutenant-colonel of 1st, and colonel of 7th Regiment, and on October twenty-sixth, 1863, was made brigadier-general.

³ Shakopee, or Shakpedan, was born about 1811, and was the son of the blustering, thieving chief of the same name, who died at the village of Shakopee in 1860. He was a mean In-

William R. Marshall¹ succeeded Governor Miller on the eighth of January, 1866, and after serving two terms was followed by Horace Austin, the present Governor, on the seventh of January, 1870.

The prosperity of the State during the last decade has surpassed the expectations of the most sanguine. In 1862 there were not twenty miles of railway in operation, while at the close of 1872 there were nearly two thousand, with many miles in process of construction.

The increase in population and agricultural productions has been correspondingly great, and there is every reason to suppose that Minnesota will always continue to be one of the most important States in the Valley of the Mississippi.

dian, of but little mental capacity. It is said that when the first locomotive passed on the railway just completed beneath the walls of Fort Snelling, he pointed to it from his prison window and said, with a touch of sentiment: "There! *that* is what has driven us away."

His body was forwarded to Jefferson Medical College, in Philadelphia, and after being placed upon an anatomical table, Prof. Pancoast gave a brief sketch of his career, and then proceeded to expose his body for the benefit of science to the gaze of the students.

Medicine Bottle was born about 1831, at Mendota, and was head soldier of his brother, the chief Grey Eagle.

¹W. R. Marshall was born October seventeenth, 1825, in Boone County, Missouri. Came to Minnesota in July, 1847, and was in 1849 member of the first legislature of the Territory. In 1855 was nominated by the first convention of the Republican party as delegate to Congress. For several years was engaged in banking and mercantile pursuits. During the war was lieutenant-colonel, then colonel, of 7th Regiment.

CHAPTER XXXVII.

ADMINISTRATION OF GOVERNORS AUSTIN, DAVIS, AND PILLSBURY.

Horace Austin¹ in January, 1872, entered upon a second term as Governor of Minnesota, having been re-elected to the office by a large majority.² The important event of his administration was the veto of an act passed by the Legislature of 1871, dividing the Internal Improvement Lands of the State among several railway companies.

Wisconsin, admitted as a State in 1848, in her Constitution provided that the grant of 500,000 acres under the act of Congress approved Sept. 4, 1841, and also the five per cent. of net proceeds of the public lands should be used for the support of schools. Iowa and California made similar provision, but the framers of the Constitution of Minnesota paid no attention to these precedents, which have since been followed by Kansas, Oregon, and other States.

As soon as the legislature acquired control over these lands under the act of 1841, they were sought for by railroad corpo-

¹ Horace Austin was, in 1831, born in Connecticut. He received a common school education, and for a time worked at the trade of his father. After spending some time in the law office of Bradbury and Merrill, Augusta, Maine, in 1854 he came West, and in 1855, removed to Minnesota, and the next year became a resident of the town of Saint Peter. During Gen. Sibley's expedition of 1863, against the Indians, he served as a Captain of Cavalry. In 1864 he was elected Judge of the Sixth Judicial District, and

in 1869 was nominated as Governor by the Republican party, and elected. He is now an Auditor of the U. S. Treasury at Washington.

2 *Vote for Governor, 1869.*

Horace Austin, Republican.....	27,348
George L. Otis, Democrat.....	25,401
Daniel Cobb, Temperance.....	1,764
<i>Vote for Governor, 1871.</i>	
Horace Austin, Republican.....	45,833
Winthrop Young, Democrat.....	30,002
Samuel Mayall, Temperance.....	848

rations, and a bill was passed in 1871 giving to them, that which other States had appropriated to the support of schools. It failed, however, to receive the approval and signature of the Governor, and this led to the adoption, in November, 1873, by a vote of the people, of an amendment to the Constitution which forbids all moneys belonging to the Internal Improvement Land fund to be appropriated "for any purpose whatever, until the enactment for that purpose shall have been approved by a majority of the electors of the State, voting at the annual general election following the passage of the act."

During the second term of Governor Austin's administration the House of Representatives, through a committee, appeared before the Senate of 1873, and impeached William Seeger, Treasurer of the State of Minnesota, for misuse of the public funds, and embezzlement.

The Senate, sitting as a Court of Impeachment, adjourned on the 7th of March, to meet on the 20th of May, 1873.

Upon the re-assembling of the Court it was informed that Mr. Seeger had resigned the office of Treasurer; but it was resolved to receive no evidence on this point. On the 22d of May the Treasurer entered the plea of guilty, but denied that he had acted with corrupt or willful intent. The Court found him guilty of all the charges, and the following was unanimously adopted:

"*Ordered*, As the judgment of this Court, that William Seeger be and he is hereby disqualified to hold and enjoy any office of honor, trust or profit in this State."

Cushman K. Davis,¹ on the 9th of January, 1874, delivered his inaugural message as Governor.² He called the attention

¹ Cushman K. Davis was born in the State of New York in 1838, and in boyhood removed with his parents to Waukesha, Wisconsin. He graduated in 1857, at the University of Michigan. After studying law with Ex-Gov. Alex. Randall, of Wisconsin, in 1859, he was admitted to the bar. In 1852 he enlisted in the 28th Wisconsin Volunteers, and was afterwards appointed an Ass't Adj't

General, and served upon the staff of Gen. Willis A. Gorman. In 1864 he settled in St. Paul, and in 1866 was a member of the Legislature. In 1868 he was appointed U. S. District Attorney.

² *Vote for Governor*, 1873.

Cushman K. Davis, Republican.....3,741
Samuel Mayall, Temperance.....1,036
Ara Barton, Democrat,.....35,245

of the Legislature to the importance of the State checking a tendency upon the part of railroad corporations to make an abatement of freight rates in favor of their friends at the expense of farmers and other customers. His language upon this subject was emphatic:

"The expense of moving products has become the great expense of life, and it is the only disbursement over which he who pays can exercise no control whatever. He has a voice in determining how much his taxes shall be. In the ordinary transactions of life he can buy and sell where he chooses, and competition makes the bargain a just one; but in regard to his crops, he is under duress as to their carriage, and under dictation as to their price. In the very nature of things, the occasion must be rare which will justify any advance in the rates for moving grain from Minnesota. In September, 1873, however, when a wheat crop of unexampled abundance was overcrowding the means of transportation, and when there was every reason why there should be a reduction instead of an advance of rates, the Milwaukee & St. Paul Railway Company, and the Chicago & Northwestern Railway Company, simultaneously imposed upon our wheat crop a tax of three cents per bushel, by an advance of that amount in charges. If any administration should commit such an act as this in performing the functions of taxation, it would be deposed by an indignant constituency. No less deserving of condemnation is the policy of the companies in regard to freights which are moved wholly within the State."

A case involving the power of the State to regulate the rates of railways, reached the Supreme Court of the United States during the 1874 term. It was that of the Winona & St. Peter Railroad, plaintiff in error, against John D. Blake and others, defendants. The argument for the defendants was made by W. P. Clough of Saint Paul. In concluding his plea Mr. Clough said:

"That the plaintiff in error, or any other railroad corporation, should be subject to legislative control in respect to the

rates of its tolls, or in respect to its dealings generally with the public, is not a proposition at all startling in its nature. On the contrary it is one in accord with the highest degree of public policy and interest; a proposition the truth of which should occasion satisfaction and not regret.

"The experience of the world has demonstrated, that to regulate the compensation of all public employments is absolutely necessary for the protection of the public against imposition, inconvenience, and extortion. And such regulations are rigidly imposed everywhere and in all countries.

"In Europe, where competition between carriers is much greater than in America, and where, on that account, the public are better protected than here by the natural laws of business, a system of control over the business of carriers, descending to the minutest detail thereof, has everywhere been deemed necessary, and everywhere been instituted. And this power, while it has benefited and protected the public, has not been found at all oppressive or injurious to the carrier. Nor will it be found so in this country. Mistakes on the part of the law making power may sometimes happen in the practical use of its authority; but such mistakes, when discovered, it is confidently believed, will be speedily and completely rectified.

"The theory that the public would derive protection against extortion and imposition committed by railroad carriers, through the rule insisted upon by the plaintiff in error in this case, is as complete and utter a fallacy as could be devised. Such extortions in any individual case are small and petty in amount. It is the number and frequency of them that renders them great public evils. No individual could afford to enter into a legal contest with a powerful railroad corporation, for a few dollars, with the burden upon himself to make out an overcharge, however plain the fact of extortion might be to him. Unless the State interposes its authority and determines by law what is a proper charge and what is an

in
cor
of
ind
cha
liti,
I
sus
and
roa
rate
E
the
the
ales
D
at
men
terr
land
The
may
tion
one
pur
rela
sha
man

improper one, the public will have no rights against railroad companies worth preservation or vindication.

"A vested right in a railroad company to charge such rates of tolls as a court and jury shall declare to be proper in each individual case, is practically a vested right in the company to charge such tolls as it shall see fit; for nobody could afford to litigate the question with it."

In October, 1876, the Supreme Court of the United States sustained the judgment of the Supreme Court of Minnesota, and decided that there was nothing in the charter of the railroad company limiting the power of the State to regulate the rates of charge.

By an act of the Legislature approved on March 5th, 1874, the Baldwin School¹ founded by private munificence early in the year 1853, was made the Preparatory Department of Macalester College.

During the administration of Gov. Davis, the people, at the election of November, 1875, sanctioned amendments to the Constitution relative to judicial districts, and terms of office, the investment of funds from the sale of school lands, and permission of women to vote for school officers. The last amendment is in this language: "The Legislature may, notwithstanding any thing in this article [Article 7, Section 8] provide by law, that any woman at the age of twenty-one years and upward, may vote at any election held for the purpose of choosing any officers of schools, or upon any measure relating to schools, and may also provide that any such women shall be eligible to hold any office solely pertaining to the management of schools."

¹ See Page 667.

John S. Pillsbury,¹ on the 7th of January, 1876, delivered his inaugural message as Governor.²

At the outset of his administration he called the attention of the Legislature to the importance of making some equitable settlement with the holders of the State Railroad Bonds. In language which called forth a hearty response from every intelligent citizen who had dispassionately investigated the subject, he said—

“No duty surely can be more obligatory upon those entrusted with the highest public interests than the vigilant maintenance of a sensitive public credit. Without that indeed, little is left worthy of public preservation. The fact that the holders of these obligations are debarred the ordinary remedy provided by courts of justice, and are forced to rely wholly upon the honor of the State, should deepen rather than weaken the sense of such obligation in the minds of honorable men.

“I will not insult your understanding or sense of justice so far as to attempt a serious argument in support either of the validity or equity of this claim upon the State. The purpose to evade a just obligation is never, indeed, without a pretext, either in public or private affairs. In this case it will suffice to say that there is, if possible, less than the customary excuse for a resort to subterfuge. The measure providing for the issue of these bonds underwent an unusually protracted and searching discussion, during the longest legislative session ever held in the Territory or State. Its various provisions were subjected to close inspection and criticism by the people, convened in public meetings, and by a jealous and watchful public

¹John S. Pillsbury was born on July 29, 1828, at Sutton, New Hampshire. After a common school education, at the age of sixteen he entered a store, and at the age of twenty-one formed a partnership with Walter Harrimon, who became Governor of New Hampshire. In June, 1855, he came to Minnesota, and established a hardware store at St. Anthony, and after a few years be-

came one of the most respected merchants of Minneapolis. Since 1863, he has been a faithful regent of the State University, and for nine sessions represented Hennepin county as Senator, in the Legislature of Minnesota.

²Vote for Governor, Nov. 1875.
J. S. Pillsbury, Republican.....47,073
D. L. Buell, Democrat.....35,275

pre
tim
to t
an a
by l
step
nab
prov
com
insie
“
all p
gati
no h
any
Ever
dish
plea
is th
prop
the
for h
prop
obta
gran
the.
Can
debt
it w
O
Min
at m
into
whi
Cas
desp

press, and, finally, following the maturity of the scheme, ample time was given for its further discussion prior to its submission to the people; whereupon it received the popular approval by an affirmative vote of nearly four to one, and thus became, not by hasty and inconsiderate action, but by successive deliberate steps, a part of the Constitution, entrenched within the impregnable sanction of organic law. Moreover, the bonds thus provided for, were finally issued only upon the most rigid compliance by the obligees with every legal pre-requisite, insisted upon by a faithful and vigilant Executive.

"The bonds thus deliberately issued are held by persons in all parts of the country. They express an unmistakable obligation, attested by the great seal of the State, but they convey no hint of qualified payment, nor intimation that could, by any possibility, serve as a warning to innocent purchasers. Every day they thus remain dishonored threatens the lasting dishonor of our State. But the conclusive estoppel of the last plea for non-payment, whether upon legal or equitable grounds, is the fact that the State long ago obtained by foreclosure the property which was the consideration for her assumption of the debt to secure which such property was pledged. Except for her obligation to pay such debt, she had no right to the property securing it. And moreover, this property, thus obtained, consisting of lands, road-beds and franchises, by a regrant from the State, served to forward the construction of the existing railroads, whose benefits we have since enjoyed. Can there remain a possible plea for the non-payment of a debt thus honestly contracted, and where the object for which it was contracted, has been attained and enjoyed?"

On the sixth of September, 1876, the quiet inhabitants of Minnesota were excited by a telegraphic announcement, that at midday, a band of outlaws from another State had ridden into the town of Northfield, recklessly discharging firearms, while a portion proceeding to the bank, killed the acting Cashier, in an attempt to take out the funds. Two of the desperadoes were shot in the streets, by firm citizens, and in a

brief period, parties from the neighboring towns were in pursuit of those who made their escape. After a long and weary search, four were surrounded in a swamp, and one was killed and the others captured. At the November term of the Fifth District Court at Faribault, the culprits were arraigned, and under an objectionable statute, by pleading guilty, secured an imprisonment for life, in place of the death they had so fully deserved.

In 1874, in some of the counties of Minnesota, the Rocky Mountain Locust, of the same genus, but a different species from the European and Asiatic locust, driven eastward by a failure of the succulent grasses on the high plains of the Upper Missouri and Saskatchewan valleys, appeared as a short, stout-legged, devouring army, and in 1875, the myriads of eggs deposited were hatched out and these insects born within the State, taking unto themselves wings, flew to new camping grounds to deposit their ova. In consequence of their devastations, many farmers were deprived of successive crops. As other States between the Mississippi and Rocky Mountains were suffering from these pests, at the suggestion of Governor Pillsbury, a conference of Governors was convened on the 25th of October, at Omaha, Nebraska, to devise measures by which there might be a diminution of their vast numbers. A circular was also prepared and distributed by the Governor, through the infested and other counties, giving directions as to the best methods of extermination. By visiting the suffering, pledging his personal credit before the assembling of the Legislature, and inciting the charitable to send clothing and provisions, he did much to sustain the desponding.

In his annual message to the Legislature of 1877, Governor Pillsbury again urged upon the legislators to take steps which would relieve Minnesota from being any longer classed in the money markets of the world, with those States which repudiated obligations, to which were affixed the seal of their commonwealths.

An act was passed, and approved on the first of March, providing for the payment of bonds known as the "Minnesota State Railroad Bonds." The efficiency of the law, however, was conditioned upon the assent of voters, to the appropriation of the 500,000 acres of Internal Improvement Lands, towards the liquidation of these obligations; and a special election, on the 12th day of June, was held to adopt an amendment to the Constitution, to allow of the disposal of the lands for the purposes indicated. To the surprise, as well as mortification of those who were sensitive as to the honor of the State, the proposition was rejected by a very large vote.

The summer of 1877 lifted a burden from the hearts of the farmers of Minnesota. In the spring, the locusts began to appear in some counties, but by an ingenious contrivance of sheet iron covered with coal tar, their numbers were rapidly reduced. It was soon seen that the area occupied by the locusts was limited, and before the harvest time arrived they were devoured by parasites, or had flown away, and weeping was turned into joy. By observation and comparison it also was ascertained that usually only one hatching of eggs took place in the same district, and it was evident that the crops of 1877 were to be very large. When the National Thanksgiving Day was observed, on the 29th day of November, nearly forty millions of bushels of wheat had been garnered, and many devoutly thanked Him who had again given plenty, and meditated upon the expression of the Psalmist, "He maketh peace within thy borders, and filleth thee with the finest of the wheat."

Governor Pillsbury, in November, 1877, was elected by the people for another term of two years.¹

At this election amendments to the Constitution were adopted relative to the election and term of Senators and Representatives; the canvassing of election returns; biennial

¹ *Vote for Governor, Nov., 1877.*

J. S. Pillsbury, Republican.....57,071 W. L. Banning, Democrat.....39,241

sessions of the legislature,¹ and the prohibition of the use of State funds for sectarian schools.²

At the opening of the Legislature of 1878, the Governor used these words relative to the action of the voters at the special election on the 12th of June, 1877, in refusing the proposed settlement of the Railroad Bonds:

"The measure proposed for this purpose by the last Legislature, and submitted to the people in June last, was rejected, as you are aware, by an overwhelming popular vote. This resulted, I am persuaded, from a prevalent misapprehension respecting the real nature and provisions of the proposed plan of adjustment. I should be sorry, indeed, to be forced to the conviction that the people by this act intended other than their disapproval of the particular plan of settlement submitted to them. For in my opinion no public calamity, no visitation of grasshoppers, no wholesale destruction or insidious pestilence, could possibly inflict so fatal a blow upon our State as the deliberate repudiation of her solemn obligations. It would be a confession more damaging to the character of a government of the people than the assaults of its worst enemies. With the loss of public honor little could remain worthy of preservation. Assuming, therefore, as I gladly do, that this vote of the people indicated a purpose not to repudiate the debt itself, but simply to condemn the proposed plan for its payment, I shall be happy to co-operate in any practicable measure looking to an honorable and final adjustment of this vexed question."

For several years, the scientific men of Germany had been puzzled to account for the sudden explosions within flouring

¹ Amendment to Section 1, Article 4.

"The legislature of the State shall consist of a Senate and House of Representatives, who shall meet biennially, at the seat of government of the State, at such time as shall be prescribed by law, but no session shall exceed the term of sixty days.

² Amendment to Section 5, Article 8.

"But in no case shall the moneys derived as aforesaid, or any portion thereof, or any public moneys or property, be appropriated or used for the support of schools wherein the distinctive doctrines, creeds, or tenets of any particular Christian or other religious sect, are promulgated or taught."

mills, and a prize was offered for the best essay upon the subject. A professor in Berlin was the successful essayist, and he contended that there was always a liability to explode when particles of dust of any kind were thickly distributed in the atmosphere of narrow ducts or poorly ventilated rooms.¹

An explosion which occurred in Minneapolis, between seven and eight o'clock of the evening of the 2d of May, has renewed investigation, which will no doubt lead to an improvement in mill machinery and architecture.

One of the largest mills in the world, known as the Washburn "A," suddenly exploded, which was followed in the twinkling of an eye by the explosion of two mills in the immediate vicinity, and by the conflagration of three other mills, the loss of eighteen lives, and the destruction of much valuable property. The concussion was so great in the first mill that all the walls fell, and hardly one stone was left upon another.

The personal unpopularity of Judge Page which had existed for several years, culminated in the presentment of charges by the House of Representatives, at the session of 1878. On Wednesday, the sixth of March, the Senate of Minnesota organized as a Court of Impeachment, to consider articles against Sherman Page, Judge of the Tenth Judicial District. On the 8th the Court adjourned until the 22d of May.²

¹Prof. McAdam of Great Britain, referred in one case, and led to a violent late that a spider's web stopped the explosion in an English flour mill.

2 Managers upon the part of the House of Representatives.

S. L. Campbell,	F. L. Morse,
C. A. Gillman,	Henry Hinds,
W. H. Mead,	W. H. Feller.
J. P. West,	

Attorneys for Respondent.

C. K. Davis,
J. W. Losey,
J. W. Lovely.

Officers of the Court.

President, J. B. Wakefield,
Secretary, Chas. W. Johnson,
Sergeant-at-Arms, M. Anderson.

The articles charged that his conduct had been arbitrary, abusive to a grand jury, and that he subjected a deputy sheriff to humiliating treatment. On the 28th of June the court voted on the several articles of impeachment, and the Judge was acquitted.

During the year 1878, one of the first men to labor for the welfare of the Sioux, and one of the oldest citizens of Minnesota, the Rev. Gideon H. Pond, departed this life on the 20th of January, at his home in Bloomington, Hennepin county.¹

¹The following letter written in 1856 to the author of this work, by the Rev. G. H. Pond, is worthy of preservation:

"After the arrival of my brother and myself at Fort Snelling, in May, 1831, we ascertained to our satisfaction that our first move should be to assist the Indians about their cornfields, as by this we could show our good will, conciliate their favor, and the better acquire their language. Invited by the father of the present chief of Kaposia, my brother spent about one week at that village, helping them plow. The oxen were Indian property kept at the Fort Snelling agency. At that time the Indians appeared anxious that we should locate at that place, but afterwards the chief and some of the soldiers treated us coldly. It was not long before the agent [Major Lawrence Tallesferro] returned from the East, where he had spent the winter. He was from the day of his return our warm friend, and treated us kindly. Major Bliss, then in command at this post, was so much our friend as to surprise us.

"Major Loomis had not then arrived. Mr. Sibley came the following September. By advice of the agent we went to the Lake Calhoun band without consulting the Indians. I spent a few days with them, immediately after my brother returned from Kaposia, helping them plow. With a yoke of oxen and chain (I have it now) and some other necessary tools, we commenced to chop timber in a beautiful grove on the highest ground on the east bank of Lake Calhoun, to build a cabin. The village was on the lower ground, south or down the lake, toward Lake Harriet. We erected a log hut, and ob-

tained boulders from the lake shore to build a fireplace and chimney. For our supplies we purchased a barrel of pork and a barrel of flour. We were unable to plant any thing this year except some beans, which the pigeons rooted up. Till our hut was enclosed we left our effects at the agency house, carrying on our backs occasionally such things as we needed. At times I took my load of pork and flour on my back, and carried it to the lake to be stolen by Indians or dogs, and lay me down to sleep empty. More than once, rather than make another trip immediately for provisions, we dined on muscles from the lake; sometimes on fish, but not often, for it took too long to take them. Cooking at first we found very unpleasant business, as well as our washing; indeed, we found no change in this respect as long as we baked and washed. We did not attempt to bake bread but a few times. By degrees we adopted the habit of frying our pork at each meal very thoroughly, and then adding a little water, we stirred in flour. For a change we made it thicker or thinner. This was our food, and this our uniform manner of cooking for more than a year and a half. We disliked cooking so much that we did not eat till we were hungry, seldom more than twice a day, and often but once. During the summer we had learned to talk considerably, and had adopted the alphabet to write the language which is now used, except we used *v* instead of *r* and *f* instead of *g*.

"During the winter of 1834-35 we had taught one young man to write and read; for he had to write first, as there were no books.

On the 11th of January, 1879, the Supreme Court of the State filed a decision in relation to the charter of the Historical Society of Minnesota, in which important principles relative to eleemosynary corporations are discussed.

This society is the oldest incorporation of the literary class in the commonwealth. Its charter was prepared by the first Secretary of the Territory, who desired to establish an association for historical purposes. The charter of the New York Historical Society, granted in A. D. 1806, constitutes certain

"In the summer of 1835, Dr. Williamson and associates, and Rev. J. D. Stevens arrived. Mr. Stevens located himself on the west shore of Lake Harriet, about midway, on land now owned by Mr. Eli Pettijohn. He labored to draw the Indians to him, but succeeded with only two or three families. Out of respect to the feelings of Mr. Stevens, we left Lake Calhoun in the fall of the same year. My brother went with the Indians and I remained at the Mission. After my brother's return with the Indians, in mid-winter, we opened a school at the home of Mr. Stevens. He prepared lessons in manuscript. The young Indians showed a great desire to learn. It was not long before the Indians expressed an earnest desire that brother and I should return to our old place on Lake Calhoun and teach them near their village; and brother made arrangements to do so, but Mr. Stevens did not approve, and we abandoned the plan.

"In the spring of 1836 I left Lake Harriet and went to Lac qui Parle, where I remained three years, and where, in November, I was married.

"About the time that I left for Lac qui Parle, my brother left for Connecticut to study for a year. He was ordained a minister of the gospel during his absence. He returned to Lake Harriet. Mr. Stevens remained at the place till the summer of 1838, and while there he opened a school, which resulted in some good to quite a number of mixed bloods. She who is now Mrs. Pettijohn is one of them, but for some reason the school fell through.

"In September, 1837, the land east of

the Mississippi was ceded to the United States. In April, 1838, with my wife and eldest daughter, I floated down in a canoe from Lac qui Parle to Mendota, and returned to Lake Harriet, at the earnest solicitation of the Indians of the Lake Calhoun band and their agent, and received the appointment of farmer for that band. I held that appointment till I was satisfied thoroughly that I could turn it to no good account to the Indians and then resigned and put myself under the Dakota Presbytery as a candidate for the ministry. This I had long before been urged to do, and I had already made some progress in Latin, Greek and French.

"When we returned to Lake Harriet from Lac qui Parle, immediately the Indians sent some of their children to us for instruction; which they continued to do till routed by the Chippeways from that place and they fled for safety to the banks of the St. Peters (Minnesota).

"In April of 1837, the celebrated Hole-in-the-Day butchered thirteen Dakotas of Lac qui Parle, as you know. These butchered ones had friends living at Lake Calhoun, and the next time they saw Hole-in-the-Day at Fort Snelling, they vowed they would kill him. Through mistake they killed another man, in consequence of which the son-in-law of the Lake Calhoun chief, the step-father of Mrs. Jan^e Titus, was killed, and the Rum River and Stillwater massacres followed. This drove the band from Lake Calhoun, because that was a place of peculiar danger. When the band left that place it split, and a part held with us, and the anti-missionary went away. Those who clung to us

persons, whose names are mentioned, "and their associates", a body corporate and politic. The charter of the Minnesota Historical Society uses the same phraseology, and on the 20th of October, 1849, the act of incorporation was approved by Alexander Ramsey, first Governor of the Territory.

The same year, with others, Governor Ramsey was associated with the persons mentioned in the act of incorporation, in organizing the society, was chosen its first President, held the office continuously for nearly fifteen years, and until his absence as United States Senator suggested a successor.

For more than a quarter of a century most of the contributions to the treasury, and also to the printed collections of the society, were by persons who were elected associates and members, but whose names were not mentioned in the charter. On the 2d of May, 1877, eleven of the nineteen whose names happened to be in the act of 1849, having died, five of the eight survivors met in the office of H. H. Sibley, and elected eleven persons as corporators to fill vacancies, claimed to be the Historical Society, and filed a record of their proceedings with the Secretary of State.

As Alexander Ramsey, the first President of the Society, and many of the most valuable members were, by these five suddenly declared to have no membership, an unpleasant controversy arose, and the legislature of 1878, in making the annual appropriation to the society, enacted that none of it should be drawn from the treasury until a competent tribunal decided who were the rightful custodians, and managers of the trust and assets of the society.

settled here, and some went to the other bank of the river. The chief, a sensible man, has always been a decided friend of the missionaries. If he had not, I think he would still have been chief, whereas a little more than a year ago he was deposed and his rival, a bitter enemy of all good, was advanced to the head of the band.

"Major Loomis came to this post soon after we arrived here, and we soon made his acquaintance, and from the first formed an intimacy with him. He was a man of much good feeling to which he

gave substantial expression. He soon commenced to distribute tracts in the companies' quarters, and early in the winter to collect as many of the soldiers as would consent, and read to them a sermon. About that time Finney's lectures came out in the New York Evangelist, and he read them in the meetings. My brother or myself generally attended. Major talked, and we talked and prayed. Soldiers began to talk, and on the 11th of June a Presbyterian church was formed at Fort Snelling with twenty-two members."

The Executive Council of the Historical Society, therefore, in the name of the State, by the Attorney General, caused a quo warranto to be issued against H. H. Sibley, Aaron Goodrich and others, for the determination of this question. The case was heard by the Supreme Court, and the result was that H. H. Sibley and those he represented were, in legal language, "ousted."

The court, in relation to the force of the word "associates," in the charter, remarked, "That the term as here used is not meaningless, as claimed by respondents, is further apparent from the language and the whole tenor of the act itself. It is first enacted 'that the nineteen persons therein designated and their associates be and they are hereby constituted a body corporate and politic, by the name of the Minnesota Historical Society,' and then, in proceeding to enumerate the specific powers and franchises which are conferred, and how and by whom they shall be exercised, this significant language is used: 'And by that name they (the corporators and their associates) and *their* successors shall be, and they are hereby made capable in law to contract and be contracted with, sue and to be sued,' etc. The legislature could scarcely have chosen more plain and unequivocal language in which to express an intention that the continuous artificial body it was about to create should consist of a membership comprising the grantees named in the charter, their associates, and the successors of both these classes instead of the successors of the original grantees alone, and that the powers and franchises vested in the corporation, should belong to it as representing for the time being the entire body of the existing members of whatever class."

As to the validity of an amendatory act in 1856 the Court said: "That there has been an unqualified acceptance by the society in this case of all the provisions of the act of March 1, 1856, is beyond any reasonable controversy upon the evidence before us. At a special meeting held soon after its passage, a resolution was adopted and spread upon the records of the society, declaring an acceptance in express terms, and that it would then proceed to the election of an executive council under its provisions, to take charge of the affairs of

the corporation, as was therein provided, and such council was there and then unanimously elected by the members there present. Conceding the irregularity and even the invalidity of these proceedings, as claimed by respondents, on the ground that the requisite notice of such meeting had not been properly served upon all the members, it is clearly shown that their validity has remained unquestioned, and been distinctly and repeatedly recognized and acted upon by the society at various subsequent regular meetings and by various corporate acts for over twenty years. The entire administration of the affairs of the society for that whole period has been conducted by the executive council then chosen and ever since continued under the provisions of section two of the amendatory act, by the exercise, on its part, of the corporate powers of the society, and by the selection of its agents and officers, as therein provided, and this without any protest whatever from any one until quite recently. The additional privileges and powers granted by that act have also been used by the society in acquiring and holding, exempt from taxation, a large amount of real and personal property in excess of the limit prescribed by the original charter. Under these circumstances, there would seem to be no ground for any serious controversy on the question of acceptance.

"For the reasons above stated the Court awards judgment against the respondents."

On the 24th of June, 1879, the venerable Sioux missionary, the Rev. Thomas S. Williamson, M. D., died at the age of seventy-nine years at Saint Peter.

He was the son of the Rev. William Williamson, and born in March, 1800, in Union District, South Carolina. His father had inherited slaves, but to give them their freedom, in 1805 he removed to Adams County, Ohio. The son, Thomas, was sent to Jefferson College at Canonsburg, Pa., where, in 1820, he graduated. He then commenced the study of medicine, and in the spring of 1824 received the degree of M. D. from Yale College.

For eight years he practised as a physician at Ripley, Ohio. In the spring of 1833, from a sense of duty, he commenced the

stu
by
by
ton
ref
for
oth
I
bro
hou
18t
cot
wif
der
the
for
teri
esta
sigh
cinn
the
assc
esis
Tes
Ag
mil
the
sch
was
A
Me
unt
fro
pra
we
Sid
me
pas

study of theology, and the next year was licensed to preach by the Presbytery of Chillicothe, and was soon appointed by the Foreign Mission Board "to proceed on an exploring tour among the Indians of the Upper Mississippi, with special reference to the Sacs and Foxes, but also to collect what information he could in reference to the Sioux, Winnabagos and other Indians."

He visited Fort Snelling in 1834, and there found the brothers Pond, who were erecting a log house at Lake Calhoun. Returning to Ohio, he made his report, and on the 18th of September was ordained by the Presbytery of Chillicothe as an Indian missionary. In April, 1835, with his wife and family, accompanied by a farmer assistant, Alexander G. Huggins, and his family, he left Ripley, Ohio, and on the 16th of May landed at Fort Snelling. He remained here for a few weeks, and in June organized at the Fort a Presbyterian church of twenty-two members. On the 9th of July, he established a mission on the north side of Minnesota River in sight of Lac-qui-Parle. In the fall of 1839 he went to Cincinnati to superintend the printing of the Gospel of Mark in the Dakota language. In the year 1842, assisted by his associates there was prepared for the press the Book of Genesis, a part of the Psalms, and about two-thirds of the New Testament. In 1846 he was invited, through the Indian Agent, to establish a mission among the Kaposia Sioux, four miles below where is now the city of Saint Paul. While there, as has been noticed on the 481st page, he procured a school teacher for the insignificant hamlet, which, in 1849, was designated as the capital of Minnesota.

After the treaty of 1851 he established a mission at Yellow Medicine, in the upper Minnesota Valley, and there he labored until the Sioux outbreak of 1862, and with difficulty escaped from the scalping knives of those for whom he had toiled and prayed. After this he passed two years with the Sioux who were in prison at Davenport, Iowa. In 1866 he followed the Sioux to the Missouri river, and superintended the establishment of missions among them. His last years on earth were passed in translating the Sacred Scriptures. He lived to read

the proofs of the entire Bible in Dakota, although it was not published until after his death. His beloved colleague, Rev. S. R. Riggs, LL. D., the editor of the *Dakota Lexicon*, wrote of his death: "Perhaps it was most fitting that he should die as he lived, with no exalted imagery of the future, but a stern faith which gives hope and peace in the deepest waters."

Patient, capable of enduring hardship, fond of study, plain in manner, slow to form, but decided in the expression of his opinions, a gentleman in his instincts, to those who knew him he appeared a calm Christian warrior, ever ready to do the bidding of his Master.

In the fall of 1879 the Republican party nominated John S. Pillsbury, as Governor for a third term, and at the election in November, he received 57,741 votes, while 42,444 were given for Edmund Rice, the candidate of the Democratic party.

On the night of the 15th of November, 1880, a fire was discovered in the north wing of the State Lunatic Asylum, at St. Peter, and it was entirely destroyed. The shrieks of the lunatics, and wanderings over the snow-covered prairies, can never be forgotten by the witnesses of the scene. Twenty-seven of the patients lost their lives, and it is supposed that the building was set on fire in the cellar, by a patient who had been employed in the kitchen.

The twenty-second session and the first biennial session of the State Legislature convened on the 4th of January, 1881, and Governor Pillsbury, in his message read on the 6th, again urged the settlement of the State railroad bonds. In his argument he said:

"The liability having been voluntarily incurred, whether it was wisely created or not is foreign to the present question. It is certain that the obligations were fairly given for which consideration was fairly received; and the State having chosen foreclosure as her remedy, and disposed of the property thus acquired unconditionally as her own, the conclusion seems to me irresistible that she assumed the payment of the debt resting upon such property by every principle of law and equity. And, moreover, as the State promptly siezed the railroad property and franchises, expressly to indemnify her for payment

of the
there
On
re-elec
term
Sel
the S
cept r
was a
a liqu
for so
The
gumer
provid
matten
was on
made
memb
Judge
wholly
enter
one o
Court
from t
side, a
that t
as it i
of Ma
legisla
writ
issued
Leg
Gover
for th
Octob
ignori
humil
the ot

of the bonds, it is difficult to see what possible justification there can be for her refusal to make that payment."

On the 19th of January the legislature, in joint convention, re-elected S. J. R. McMillan United States Senator for the term which on March 4, 1887, expires.

Selah Chamberlain, in behalf of a majority of the holders of the State railroad bonds, having expressed a willingness to accept new bonds to one-half of the amount of the old, an act was approved on March 2, 1881, for the purpose of effecting a liquidation of bonds which had been a source of controversy for so many years.

The act provided that the Supreme Judges should hear arguments, and decide whether the legislature had power to provide for the payment of the bonds without submitting the matter to a vote of the electors of the State, and this tribunal was ordered on March 22, 1881, to convene. Provision was also made that in case any of the Supreme Judges declined to be a member of this tribunal, the Governor could appoint a District Judge. After some delay a tribunal was appointed composed wholly of District Judges, and about the time they were to enter upon their duties, David A. Secombe, of Minneapolis, one of the oldest lawyers of the State, asked the Supreme Court to issue a writ of prohibition restraining the tribunal from taking any action. Able arguments were heard on both side, and on the 9th of September the Supreme Court decided that the amendment of 1860 to the Constitution was invalid as it impaired the obligation of contracts, also that the act of March 2, 1881, was null and void, because it delegated legislative power to the tribunal created by the act. A writ of prohibition restraining the tribunal was therefore issued.

Legal difficulties having been removed by this decision, Governor Pillsbury caused an extra session of the legislature for the settlement of the bond question, which convened in October, and provision was made for cancelling bonds, the ignoring of which, for more than twenty years, had been a humiliation to the more thoughtful citizens, and a blot upon the otherwise fair name of Minnesota.

Lucius F. Hubbard,¹ who had been Colonel of the Fifth Regiment, was nominated by the Republican party for Governor, and at the election in November, 1881, received 65,025 votes, while 37,168 votes were polled for Richard W. Johnson, the nominee of the Democratic party.

The House of Representatives of the legislature of 1881 impeached E. St. Julien Cox, Judge of the ninth District for conduct unbecoming his position, resulting from the intemperate use of intoxicants, and the Senate, sitting as a Court, after a long trial, found him guilty, and he was deposed.

The legislature had elected William Windom United States Senator for the term which, on March 4th, 1883, would expire, but in March, 1881, having been appointed by President Garfield as the head of the U. S. Treasury Department, he resigned, and Governor Pillsbury appointed A. J. Edgerton to fill the vacancy until there was an election by the legislature.

After the death of President Garfield, in September, 1881, from the bullet fired by an assassin, Mr. Windom resigned the Secretaryship of the Treasury, having been, on the 26th of October, by the Minnesota legislature again elected to fill a vacancy which had been caused by his own acceptance of the Secretaryship of the Treasury. A. J. Edgerton, who had been appointed U. S. Senator, ad interim, by the Governor, before this election, was in a few months made Chief Justice of Dakota Territory.

On the night of the 1st of March, 1881, the Capitol, first occupied in 1853, was destroyed by fire. About nine o'clock in the evening, two gentlemen who lived opposite discovered the roof was on fire, and immediately notified the occupants. The flames rapidly covered the cupola, and licked the flag fly-

¹ Lucius Frederick Hubbard was born January 26th, 1836, at Troy, N. Y. His father died sheriff of Rensselaer county. At the age of sixteen he left North Granville Academy, N. Y., and learned the printer's trade. After living four years in Chicago, in 1867 he came to Minnesota, and established at Red Wing a paper called the "Republican," which he conducted until 1861, when he enlisted as a

private in the 5th Minnesota regiment, and in less than a year was its colonel. For military record, see page 710

He was made Brevet Brig. General for services in the battle of Nashville.

After the war he returned to Red Wing, and has been engaged in the flour and commission business. He was State Senator 1871 to 1875.

ing f
near
grap
He
hous
Secre
tle in
carel
anno
once
visib
whic
that
and t
the c
Two
door
the d
cloud
appe
occu
table
side
gazi
thro
the
sudd
ever
desk
door
"
tors
clea
and
star
usu
coo
rag

ing from the staff on top. One of the reporters of the Pioneer Press, who was in the Senate Chamber at the time, graphically describes the scene within.

He writes: "The senate was at work on third reading of house bills; Lieutenant Governor Gilman in his seat, and Secretary Jennison reading something about restraining cattle in Rice county; the senators were lying back listening carelessly, when the door opened, and Hon. Michael Doran announced that the building was on fire. All eyes were at once turned in that direction, and the flash of the flames was visible from the top of the gallery, as well as from the hall, which is on a level with the floor of the senate. The panic that ensued had a different effect upon the different persons, and those occupying places nearest the entrance, pushing open the door, and rushing pell mell through the blinding smoke. Two or three ladies happened to be in the vicinity of the doors, and happily escaped uninjured. But the opening of the door produced a draft, which drew into the senate chamber clouds of smoke, the fire in the meantime having made its appearance over the center and rear of the gallery. All this occurred so suddenly that senators standing near the reporters' table and the secretary's desk, which were on the opposite side of the chamber from the entrance, stood as if paralyzed, gazing in mute astonishment at the smoke that passed in through the open doors, at the flames over the gallery, and the rushing crowd that blocked the doorways. The senate suddenly and formally adjourned. President Gilman, however, stood in his place, gavel in hand, and as he rapped his desk loud and often, he yelled, 'Shut that door!' Shut that door!"

"The cry was taken up by Colonel Crooks and other senators, and the order was finally obeyed; after which, the smoke clearing away, the senators were enabled to collect their senses and decide what was best to be done. President Gilman, still standing up in his place, calm and collected, as if nothing unusual had happened, was encouraging the senators to keep cool. Colonel Crooks was giving orders as if a battle was raging around him.

"Other senators were giving such advice as occurred to them, but, unfortunately, no advice was pertinent except to keep cool, and that was all. Some were importuning the Secretary and his assistants to save the records, and General Jennison, his hands full of papers, was waiting a chance to walk out with them. But that chance looked remote indeed, for there, locked in the senate chamber, were at least fifty men walking around, some looking at each other in a dazed sort of way, others at the windows looking out at the snow-covered yard, now illuminated from the flames, that were heard roaring and crackling overhead.

From some windows men were yelling to the limited crowd below, 'Get some ladders! Send for ladders!' Other windows were occupied. About this time terror actually seized the members, when Senator Buck remarked that the fire was raging overhead, and at the same moment burning brands began to drop through the large ventilators upon the desks and floor beneath.

"Then, for a moment, it seemed as if all hopes of escape were cut off. * * * * *

But, happily, the flames having made their way through the dome, a draught was created strong enough to clear the halls of smoke. The dome was almost directly over the entrance of the senate chamber, and burning brands and timbers had fallen down through the glass ceiling in front of the door, rendering escape in that direction impossible.

"But a small window looking from the cloak room of the senate chamber to the first landing of the main stairway furnished an avenue of escape, and through this little opening every man in the senate chamber managed to get out.

"The window was about ten feet high, but Mr. Michael Doran and several other gentlemen stood at the bottom, and nobly rendered assistance to those who came tumbling out, some headlong, some sideways, and some feet foremost.

"As the reporter of the Pioneer-Press came out and landed on his feet, he paused for a moment to survey the scene overhead, where the flames were lashing themselves into fury as

they played underneath the dome, and saw the flag-staff burning, and coals dropping down like fiery hail.

"It took but a few minutes for the senators to get out; after which they assembled on the outside, and they had no sooner gained the street than the ceiling of the senate chamber fell in, and in ten minutes that whole wing was a mass of flames."

Similar scenes took place in the hall of the house of representatives. A young lawyer, with a friend, as soon as the fire was noticed, ran into the law library, and began to throw books out of the windows, but in a few minutes the density of the smoke and the approach of the flames compelled them to desist, and a large portion of the law library was burned. The portraits of Generals Sherman and Thomas, which were hung over the stairway, were saved. The books of the Historical Society, in the basement, were removed, but were considerably damaged. In three hours the bare walls alone remained of the capitol which for thirty years had been familiar to the lawmakers and public men of Minnesota.

Immediate steps were taken by Governor Pillsbury for the removal of the debris, and building a new capitol, which was so far completed as to be used in January, 1883, by the legislative assembly.

The present capitol is of red brick, upon a high basement of cut-stone, and is in the form of a Greek cross. The Governor's room, and State offices are upon the first main floor, and the Supreme Court room, State Library, and legislative chambers are upon the story above.

The halls upon each floor are wide and well lighted. The Senate chamber is forty by fifty-one feet in dimensions, and that of the House of Representatives is forty-four by eighty-five feet. The tower of the capitol is seen from every part of the city, and is to be surmounted with a dome.

At the election in November, 1882, Milo White, J. B. Wakefield, H. B. Strait, W. D. Washburn, and Knute Nelson were elected to the U. S. House of Representatives, and by the legislature of 1883, Dwight M. Sabin was elected United States Senator, a sketch of whom will be found in Appendix Q.

CHAPTER XXXVIII.

MINNESOTA RAILWAY SYSTEM.

The History of Minnesota would not be complete without at least a brief notice of the development of its far-reaching railway system.

For the construction of the first railroad within the borders of the State, its citizens will always acknowledge their indebtedness to Edmund Rice¹ and his associates.

In 1860 the State had foreclosed the mortgages it held against certain railroads as security for bonds issued under the seal of Minnesota, and in March, 1862, the legislature incorporated the Saint Paul and Pacific Railroad, and assigned to them certain franchises of a company chartered in 1857 as the Minnesota and Pacific.

Mr. Rice, as the first President of the Saint Paul and Pacific, visited New York and other cities, and was successful in securing funds for the use of the road. A contract was made with Elias F. Drake and other gentlemen from Ohio for the immediate construction of ten miles, to the town of Saint Anthony, now the east division of the city of Minneapolis.

On the 28th of June, 1862, at the hour when the citizens were filled with anxiety by the news passing over the telegraphic wires that a battle was raging in front of Richmond,

Edmund Rice, on February 14th, 1819, was born in Waitsfield, Vermont. In 1842 he was admitted to the bar at Kalamazoo, Michigan, and became clerk of the Supreme Court. During the Mexican war he was 1st Lieutenant of Co. A, 1st Michigan regiment. In July, 1849, he came to St. Paul, and for six years, as the senior member of the firm of Rice, Holshead and Becker, was a successful lawyer. In 1857 he became President of Minnesota and Pacific R. R. He has frequently been in both branches of the legislature. In 1879 he was the Democratic candidate for Governor, and in May, 1881, was elected Mayor of St. Paul by a large majority.

and
sots
of e
T
wro
tran
Pac
from
"
the
link
a few
Miss
Sup
passe
Ea
comp
the
Beck
of Ed
in 18
line f
gave
Slo
its ra
the r
Paul
the r
Minn
to Be
on th
1862
4th, 18
In 184
moved
1846, g
igan.
wick,
arrive
partne
subsec
In 186

and the day before the two sharp conflicts of the First Minnesota Regiment, the first locomotive in Minnesota with a train of cars left Saint Paul for Saint Anthony.

The editor of the St. Paul Press, in the issue of the 29th, wrote, "An important event in the history of Minnesota transpired yesterday. The first division of the Saint Paul and Pacific Railroad is finished, and trains have commenced to run from Saint Paul to Saint Anthony.

"Let it be recorded for the benefit of the future historian of the vast Northwest, that on the 28th of June, 1862, the first link in the great chain of railroad which will, in the course of a few years, spread all over this State, from the valley of the Mississippi to the Red River of the North, and from Lake Superior to the Iowa boundary line, was completed, and a passenger train started in the direction of Puget's Sound."

Early in 1864 this railway corporation was divided into two companies. The line from Saint Paul to Breckenridge, called the "First Division," was under the presidency of George L. Becker,¹ and the other portion remained under the presidency of Edmund Rice, who several times visited London. M. Rice in 1864, gave his attention to the construction of a branch line from Saint Paul to Winona, and in 1867 the directors gave this the name of the Saint Paul and Chicago Railway.

Slowly but steadily the Saint Paul and Pacific company laid its rails to the banks of the Red River of the North. In 1864 the road was completed to Elk River, 34 miles from Saint Paul, and in 1866 to Saint Cloud, 74 miles, a branch line. On the main line it was, in 1867, completed to Wayzata, on Lake Minnetonka, 25 miles; in 1869, to Willmar, 104 miles; in 1870, to Benson, 134 miles, and in October, 1871, to Breckenridge, on the Red River, 217 miles.

George L. Becker was born February 4th, 1820, in Locke, Cayuga county, N. Y. In 1841, his father's family having removed to Ann Arbor, Michigan, he, in 1846, graduated at the University of Michigan. He studied law with George Sedgwick, and on the 29th of October, 1849, arrived in St. Paul, and formed a law partnership with Edmund Rice, and subsequently with William Hollingshead. In 1862 he was the Land Commissioner

of St. Paul and Pacific R. R., and in February, 1864, President of its First Division. In 1856 was Mayor of St. Paul; in 1857 a member of the Constitutional Convention; in 1859 elected to Congress, on the supposition that the State was entitled to three members. In 1857 he was the Democratic candidate for Governor. He has also served four terms in the State Senate, and is President of the Western Railroad Company.

In September, 1872, trains began to run on the Chicago and St. Paul, by way of Winona, to a point opposite the city of La Crosse.

In 1873, the Saint Paul and Pacific became involved in a difficulty with the bondholders, and in time the court appointed J. P. Farley, receiver. The road subsequently was purchased by a syndicate of capitalists, and George Stephens, of Montreal, became President, and James J. Hill, of Saint Paul, Manager, and the name of the road was changed to Saint Paul, Minneapolis, and Manitoba.

On the 22d of August, 1882, Mr. Hill was chosen President. The Pioneer Press the next day, in an editorial, wrote: "The promotion of James J. Hill to the presidency of the Saint Paul, Minneapolis & Manitoba Railway Company, at the Directors' meeting yesterday, was an appropriate recognition of his practical primacy in the administration of its affairs. The whole scheme of acquiring possession of the magnificent property of the bankrupt Saint Paul and Pacific railroad, with its splendid possibilities of future development, originated with Mr. Hill. He went to work to investigate the financial condition of the road, and was thoroughly master of the subject, in all its details, when he finally laid the whole project before his Canada friends, and with the aid of Norman W. Kittson, whose active support he had early enlisted, secured their co-operation and the capital necessary to purchase the outstanding bonds at the prices then current. If Mr. Hill was the master spirit of this grand enterprise in its inception and earlier days, he has been equally its master spirit ever since." The road stretches in two lines toward Lake Winnipeg, and the line through the valley of the Red River of the North to the town of St. Vincent near the line of the Dominion of Canada is 393 miles in length.

In 1864, the legislature incorporated the Minnesota Valley Railroad, whose first President and guiding mind was Elias F. Drake.¹ In November, 1865, its trains ran to Shakopee,

¹E. F. Drake was born in Ohio, and for several years was Cashier of the Ohio State Bank, and at one time Speaker of the Ohio Legislature. In June, 1862, with his associates, he completed the contract to build the first ten miles of rail-

way in Minnesota, for the St. Paul and Pacific R. R., extending to St. Anthony. For two years, 1874 and 1875, he was a State Senator in Minnesota, and is one of the most energetic of the citizens of St. Paul.

28 mi
Plaine
in Au
Manka
ber, 18
James,
the ne
Paul R
the fir
West
Paul, M

The
incorp
linking
until 1
dent, w
Felton
of the r

On th
valley o
on Lake
Minnes
portant
Amor
Justic
known

The C
the Min
waukee
in 1867,
and in 1
and Sai
and Wi

¹William
mington,
removed
studied law
of the Pen
he came to
er. In 1860

28 miles from Saint Paul; in November, 1866, to Belle Plaine, 46 miles; in December, 1867, to Le Sueur, 62 miles; in August, 1868, to Saint Peter, 74 miles; in October to Mankato; in December, 1869, to Lake Crystal; in September, 1870, to Madelia, 109 miles; in November, 1870, to Saint James, 122 miles; in 1871, to Worthington, 178 miles, and the next year, by a branch called the Sioux City and Saint Paul R. R., it reached the bank of the Missouri River. On the first of June, 1881, this road was consolidated with the West Wisconsin, and is now known as the "Chicago, Saint Paul, Minneapolis and Omaha R. R."

The Lake Superior and Mississippi Railroad was in 1861 incorporated, but nothing of importance was done toward the linking of the waters of the Mississippi to Lake Superior, until 1865, when William L. Banning¹ was elected President, who enlisted J. Edgar Thompson, Moorhead, Hinckley, Felton and other capitalists of Philadelphia in the building of the road.

On the 22d of August, 1870, the cars, through the winding valley of the St. Louis River, reached the docks of Duluth, on Lake Superior, and it has been the great inlet of fuel to Minnesota from the coal fields of Pennsylvania, and an important outlet for the wheat of the Northwest.

Among those on the first train from Saint Paul was Chief Justice S. P. Chase, of the U. S. Supreme Court. It is now known as the Saint Paul and Duluth Railroad.

The Chicago, Milwaukee and Saint Paul is an outgrowth of the Minnesota Central, which was sold in 1867 to the Milwaukee and Saint Paul. The line to the Iowa boundary, was, in 1867, completed by way of Northfield, Faribault and Austin, and in 1872 this company obtained possession of the Chicago and Saint Paul the river route by way of Hastings, Red Wing and Winona, to La Crosse. It is one of the most picturesque

¹William L. Banning was born in Wilmington, Delaware, but at an early age removed to the city of Philadelphia, and studied law. He was in 1845 a member of the Pennsylvania legislature. In 1855 he came to St. Paul, and became a banker. In 1860 he was elected to the Minnesota legislature. In 1861 he was appointed a Captain and Commissary of U. S. Volunteers, and for two years of the last war, was on duty in Missouri. For about seven years he was President of the St. Paul and Duluth R. R., when he resigned.

and best managed roads in the State, and controls the Hastings and Dakota, and the Southern Minnesota. Its central depot is at Minneapolis.

The Winona and Saint Peter, organized in 1860, was the outgrowth of the "Transit" that in 1855 had been chartered. In 1864, the rails were laid to Rochester; in 1867, the road reached Waconia; in 1870, Janesville; in 1871, Saint Peter; in 1872, New Ulm; in 1874, the boundary of Dakota Territory.

The Minneapolis and Saint Louis, under the efficient presidency of W. D. Washburn, was in 1877, completed to Albert Lea, and in 1879 to the Iowa State line.

The Northern Pacific was chartered by U. S. Congress, on the 21st of July, 1864, and was completed on September 2, 1871, to Moorehead, on the Red River, two hundred and fifty miles from Duluth. Owing to financial difficulties, the company was reorganized in 1875, and during the last year has made rapid strides, and soon expects to reach the gates of the Rocky Mountains, at Helena, Montana.

We append a page from the last report of the Commissioner of Statistics of 1881, which is an admirable condensation.

F
and
dele
cons

B
Hen
deleg
beyo
adm
deleg
H
his s
1853
Cong
expi
Cong
the
valu
W
He t

1 Fe
2 Fe
3 W
born
and w

CHAPTER XXXIX.

MINNESOTA'S REPRESENTATIVES IN CONGRESS OF UNITED STATES OF AMERICA.

From March, 1849, to May, 1858, Minnesota was a Territory, and entitled to send to the Congress of the United States one delegate with the privilege of representing the interests of his constituents, but not allowed to vote.

TERRITORIAL DELEGATES.

Before the recognition of Minnesota as a separate Territory, Henry H. Sibley¹ sat in Congress, from January, 1849, as a delegate of the portion of Wisconsin Territory which was beyond the boundaries of the State of Wisconsin, in 1848, admitted to the Union. In September, 1850, he was elected delegate, by the citizens of Minnesota Territory, to Congress.

Henry M. Rice² succeeded Mr. Sibley as delegate, and took his seat in the thirty-third Congress, which convened on Dec. 5, 1853, at Washington. He was re-elected to the thirty-fourth Congress, which assembled on the 3d of December, 1855, and expired on the 3d of March, 1857. During his term of office, Congress passed an act extending the pre-emption laws over the unsurveyed lands of Minnesota, and Mr. Rice obtained valuable land grants for the construction of railroads.

William W. Kingsbury³ was the last Territorial delegate. He took his seat in the thirty-fifth Congress, which convened

¹ For notices of Mr. Sibley, the reader is referred to General and Military Index.

² For notices of Mr. Rice, see General Index.

³ William W. Kingsbury, in 1828, was a member of the Minnesota Legislature, born in Towanda, Bradford Co., Pa., and in 1857, a member of the Constitutional Convention. He was, in 1856, self-educated. He was, in 1856, a member of the National Convention.

on the 7th of December, 1857,¹ and the next May his seat was vacated by the admission of Minnesota as a State.

STATE REPRESENTATION IN U. S. HOUSE OF REPRESENTATIVES.

William W. Phelps was one of the first members of U. S. House of Representatives from Minnesota. Born in Michigan, in 1826, he graduated in 1846, at its State University. In 1854 he came to Minnesota as Register of the Land Office at Red Wing, and in 1857, was elected a Representative to Congress.²

James M. Cavanaugh was of Irish parentage, and came from Massachusetts. He was elected to the same Congress as Mr. Phelps, and subsequently removed to Colorado.

William Windom was elected in the fall of 1859, to the thirty-sixth Congress,³ and was continuously re-elected, and occupied a seat in the House of Representatives until 1870, when he entered the U. S. Senate.

Mr. Windom was born on May 10, 1827, in Belmont Co., Ohio. He was admitted to the bar in 1850, and was in 1853, elected Prosecuting Attorney for Knox Co., Ohio. The next year he came to Minnesota, and has represented the State in Congress longer than any other person. He has occupied a responsible position upon some of the most important committees, and acquitted himself with honor.

¹ *Vote for Delegate, 1857.*

Kingsbury, Democrat.....	15,188	McClure, Republican.....	12,999
--------------------------	--------	--------------------------	--------

² At the first Congressional Election of the State, by mistake, three instead of two members of Congress were elected. The vote was as follows :

W. W. Phelps, Democrat.....	18,218	H. A. Swift, Republican.....	16,937
J. M. Cavanaugh, Democrat.....	18,064	Cyrus Aldrich, Republican.....	16,955
Geo. L. Becker, Democrat.....	18,019	M. S. Wilkinson, Republican.....	16,938

³ *Congressional Vote, Nov., 1859.*

1st Dist., William Windom, Rep.....	21,016	C. Graham, Dem.....	17,417
2d Dist., Cyrus Aldrich, Rep.....	21,300	J. M. Cavanaugh, Dem.....	17,668

Cyrus Aldrich,¹ of Minneapolis, Hennepin county, was elected a member of the thirty-sixth Congress, which convened Dec. 5th, 1859, and was re-elected to the thirty-seventh Congress. During his last term he was chairman of the Committee on Indian Affairs.

Ignatius Donnelly was born in Philadelphia in 1831; graduated at the high school of that city, and in 1853 was admitted to the bar. In 1857 he came to Minnesota, and in 1859 was elected Lt. Governor, and re-elected in 1861. He became a representative of Minnesota in the U. S. Congress which convened on Dec. 7th, 1863, and was re-elected to the thirty-ninth Congress, which convened on Dec. 4th, 1865. He was also elected to the fortieth Congress,² which convened in Dec., 1867. Since 1873 he has been an active State Senator from Dakota County, in which he has been a resident, and is editor of the Anti-Monopolist.

Eugene M. Wilson, of Minneapolis, was elected to the forty-first Congress, which assembled in December, 1869. He was born Dec. 25, 1833, at Morgantown, Virginia, and graduated at Jefferson College, Pennsylvania. From 1857 to 1861, he was U. S. Dist. Attorney for Minnesota. During the civil war he was Captain in First Minnesota Cavalry. While in

¹Cyrus Aldrich was born in 1808, at Smithfield, R. I. In boyhood he worked on a farm and went to sea. At the age of 29 he came to Alton, Ill., and in 1842 came to Galena, and became a proprietor of stage coaches. In 1845 and 1846 he was a member of the Illinois Legislature. In 1847 he was elected Register of Deeds for Jo Daviess Co., Ill., and in 1849 became Receiver of U. S. Land Office at Dixon, Ill., which he held four years. In 1855 he removed to Minnesota, and in 1857 was a member of the Constitutional Convention. In 1863 he was a member of the Minnesota Legislature, and in 1867 became Post Master at Minneapolis, and held the office four years. He died Oct. 5, 1871.

2 Congressional Vote, Nov., 1862.

W. Windom, Republican.....	8,663	A. G. Chatfield, Democrat.....	6,423
I. Donnelly, Republican.....	7,061	W. J. Cullen, Democrat.....	5,012
<i>Congressional Vote, 1864.</i>			
W. Windom, Republican.....	13,965	H. W. Lamberton, Democrat.....	9,002
I. Donnelly, Republican,	10,874	J. M. Gilman, Democrat.....	8,212
<i>Congressional Vote, 1866.</i>			
W. Windom, Republican.....	13,961	J. R. Jones, Democrat.....	8,021
I. Donnelly, Republican.....	12,022	W. Colville, Democrat.....	7,754

Congress he was a member of the Pacific Railroad Committee, and introduced a bill by which the State University obtained the lands which had long been claimed.

Mr. Wilson's father, grandfather, and maternal great grandfather were members of Congress.

M. S. Wilkinson, of whom mention will be made as U. S. Senator, was elected in 1868¹ a representative to the Congress which convened in Dec., 1869.

Mark H. Dunnell, of Owatonna, in the fall of 1870, was elected from the First District to fill the seat in the House of Representatives so long occupied by Mr. Windom.

Mr. Dunnell, in July, 1823, was born at Buxton, Maine. He graduated at the college established at Waterville, in that State, in 1849. From 1855 to 1859 he was the State Superintendent of Schools, and in 1860 commenced the practice of law. For a short period he was Colonel of the 5th Maine regiment, but resigned in 1862, and was appointed U. S. Consul at Vera Cruz, Mexico. In 1865 he came to Minnesota, and was State Superintendent of Public Instruction, from April, 1867, to August, 1870. Mr. Dunnell still represents his district.

John T. Averill was elected in November, 1870, from the Second District, to succeed Eugene M. Wilson.²

Mr. Averill was born at Alma, Maine, and completed his studies at the Maine Wesleyan University. He was a member of the Minnesota Senate in 1858 and 1859, and during the rebellion was Lieut. Colonel of the 6th Minnesota regiment. He is a member of the enterprising firm of paper manufacturers, Averill, Russell, and Carpenter. In the fall of 1872² he was re-elected as a member of the forty-second Congress, which convened in December, 1873.

¹ *Congressional Vote, 1868.*

M. S. Wilkinson, Republican.....	23,724	G. W. Batchelder, Democrat.....	14,646
C. C. Andrews, Republican.....	8,595	E. M. Wilson, Democrat.....	13,506
I. Donnelly, Independent.....	11,229		

² *Congressional Vote, 1870.*

Mark H. Dunnell, Republican.....	19,606	C. F. Black, Democrat.....	14,904
John T. Averill, Republican.....	17,128	Ignatius Donnelly.....	14,491

Horace B. Strait was elected to the 43d and 44th Congress, and is still a representative. He was born on the 26th of January, 1835, and in 1846 removed to Indiana. In 1855 he came to Minnesota. In 1862 he was made Captain of the 9th Minnesota regiment, and became Major.

William S. King of Minneapolis, was born, Dec. 16, 1828, at Malone, New York. He has been one of the most active citizens of Minnesota, in developing its commercial and agricultural interests. For several years he was Postmaster of the U. S. House of Representatives, and was elected to the 44th Congress, which convened in 1875.¹

Jacob H. Stewart, M. D. was elected to the 45th Congress, which convened in December, 1877. He was born Jan. 15th, 1829, in Columbia Co., N. Y., and in 1851, graduated at the University of New York. For several years he practiced medicine at Peekskill, N. Y., and in 1855 removed to St. Paul. In 1859 he was elected to the State Senate, and was Chairman of the Railroad Committee. In 1864 he was Mayor of St. Paul. He was Surgeon of First Minnesota, and taken prisoner at first battle of Bull Run. From 1869 to 1873 he was again Mayor of St. Paul.

UNITED STATES SENATORS.

Henry M. Rice, who had been for four years delegate to the House of Representatives, was on the 19th of December, 1857, elected one of two U. S. Senators.³ During his term the civil

Congressional Vote, 1872.

1st Dist—M. H. Dunnell, Rep.....	20,371	M. S. Wilkinson, Ind. Rep.....	10,841
2d Dist—H. B. Strait, Rep.....	15,287	C. Graham, Democrat.....	10,832
4d Dist—J. T. Averill, Rep.....	19,182	G. L. Becker, Democrat.....	12,609

1 Congressional Vote of 1874.

Horace B. Strait, Rep.....	13,742	E. St. J. Cox, Democrat....	13,521
W. S. King, Rep.....	17,177	E. M. Wilson, Democrat.....	15,080

2 Congressional Vote of 1876.

J. H. Stewart, Rep.....	22,823	McNair, Dem.....	20,727
H. B. Strait, Rep.....	19,730	Wilder, Dem.....	14,990
M. H. Dunnell, Rep.....	25,910	Stacy, Dem.....	16,005

3 Votes for U. S. Senator, Dec. 19, 1857.

Henry M. Rice, Democrat.....	68	David Cooper, Republican.....	50
James Shields, Democrat.....	68	H. D. Huff, Republican.....	54

war began, and he rendered efficient service to the Union and the State he represented. For notices of Mr. Rice, see General Index.

James Shields, elected at the same time as Mr. Rice to the U. S. Senate, drew the short term of two years.¹

Morton S. Wilkinson² was chosen by a joint convention of the Legislature, on Dec. 15, 1859, to succeed General Shields. During the rebellion of the Slave States he was a firm supporter of the Union. He served as Chairman of the Committee on Revolutionary Claims, and was one of the Committee on Indian Affairs.

Alexander Ramsey³ was elected by the Legislature, on the 14th of January, 1863,⁴ as the successor of Henry M. Rice. He served on Naval, Post Office, Pacific Railroad, and other important committees. The Legislature of 1869⁵ re-elected Mr. Ramsey for a second term of six years, ending March, 1875.

Daniel S. Norton⁶ was on January 10, 1865, elected

¹ James Shields came from Ireland in 1820, a lad of sixteen years of age. In 1832 he opened a lawyer's office at Kaskaskia, Ill. In 1843 he was appointed Judge of the Illinois Supreme Court, and in 1845 was made Commissioner of the U. S. Land Office, Washington. During the Mexican War he was a Brigadier General, and distinguished himself by gallant services. In 1849 he was elected United States Senator from Illinois, and served six years. In 1856 he came to Minnesota. After his brief term as its representative, General Shields removed from Minnesota. He was for a time a General in the Army of the Union during the rebellion of the Slave States, and is now a resident of Missouri.

² Morton S. Wilkinson, on January 22, 1819, was born at Skaneateles, N. Y. After studying law, he settled at Eaton Rapids, Michigan, and in 1847, came to Minnesota. He was a member in 1849, of the first Territorial Legislature. In

1868 he was elected to the U. S. House of Representatives, and since then he has represented Blue Earth county, in which he resides, in the State Senate.

³ Alexander Ramsey: for notices of see General Index.

⁴ *Vote for U. S. Senator.*

Alexander Ramsey, Republican.....45

A. G. Chatfield, Democrat.....17

⁵ *Vote for U. S. Senator, 1869.*

Alex. Ramsey, Rep.....52

C. W. Nash, Dem.....14

⁶ Daniel S. Norton, on April 12, 1829, was born in Mt. Vernon, Knox County, Ohio, and was educated at Kenyon College. He served with the 2d Ohio regiment in the Mexican War. In 1848 he became a law student, and in 1850 went to California, and from thence to Nicaragua. Returning to Ohio, he was admitted to the bar in 1852, and in 1855 removed to Minnesota. In 1857, 1860, 1863, and 1864, he was a member of the Minnesota Senate, and of the Minnesota House of Representatives in 1862.

to
Wil
who
plea
reso
by t
be a
heal
O.
week
W
Repr
years
secon
S.
1875,
4th, 1

1 V
Daniel
James
2 O. F
was bo
New Y
literate
and in
Law S
same
Minnes
soldier
and wa
nel of
and wa
Fisher.

to the United States Senate, as the successor of Mr. Wilkinson.¹ Mr. Norton, having offended the party by whom he was elected, its members manifested their displeasure, in the Legislature of 1867, by the passage of resolutions requesting him to resign, which were unnoticed by the Senator, who felt that he did not go to Washington to be a blind instrument. Mr. Norton, who had been in feeble health for years, died in June, 1870.

O. P. Stearns² was elected on January 17, 1871, for the few weeks of the unexpired term of Mr. Norton.

William Windom, so long a member of the U. S. House of Representatives, was elected U. S. Senator for a term of six years, ending March 4, 1877, and has been re-elected for a second term ending March 4, 1883.³

S. J. R. McMillan⁴ of St. Paul, on the 19th of February, 1875, was elected⁵ U. S. Senator for the term expiring March 4th, 1881.

¹ *Vote for United States Senator.*
Daniel S. Norton, Rep. 46
James C. George, Dem. 13

² O. P. Stearns, on January 15, 1832, was born at De Kalb, St. Lawrence Co., New York. In 1838 he graduated in literature at University of Michigan, and in 1860 finished his studies in the Law School of that institution. The same year he settled at Rochester, Minnesota. He entered as a private soldier of the 9th Minnesota Regiment, and was appointed in April, 1864, Colonel of 39th Regt, U. S. Colored Troops, and was present at the attack on Fort Fisher, and Petersburg.

³ *Vote for U.S. Senator, 1877.*
William Windom, Rep. 98
M. S. Wilkinson, Dem. 36

⁴ S. J. R. McMillan was born at Brownsville, Pa., and in 1846 completed his academic education at Duquesne College, Pittsburg. He studied law in the office of Edwin M. Stanton, late Secretary of War, and in 1849 was admitted to the bar. In 1852 he settled at Stillwater, and in 1857 was elected Judge of 1st Judicial District. From 1864 to 1874 he was an Associate Justice of the Supreme Court, and at the time of his election to the U. S. Senate, was Chief Justice.

⁵ *Vote for U. S. Senator, 1875.*
S. J. R. McMillan, Rep. 82
Wm. Lochren, Dem. 61

Henry Poehler was born at Lippe Detmold, Germany, on the 22d of August, 1833, and came, in 1848, to the United States. After living in Iowa for some time, he removed to Minnesota, and settled at Henderson, Sibley County.

Twice he was elected to the Minnesota House of Representatives, and twice to the State Senate. In November, 1878, he was nominated by the Democratic party for the U. S. House of Representatives, and elected.¹

William Drew Washburn was born on January 14th, 1831, at Livermore, Maine. In 1854 he graduated at Bowdoin College, and in 1857 was admitted to the bar, and this year was appointed Agent of the Minneapolis Mill Company. In 1861 he was commissioned U. S. Surveyor General for Minnesota. In November, 1878, he was elected, for the Third District, a member of the U. S. House of Representatives.

At the election in November, 1880, Mark H. Dunnell, Henry B. Strait, and William D. Washburn were elected members of the U. S. House of Representatives¹ for the Congress which on the 4th of March, 1883, expires.

HEADS OF DEPARTMENTS OF U. S. GOVERNMENT.

Alexander Ramsey, appointed Secretary of War by President Hayes, to take the place of Judge McCrary, and in office until March 4, 1881.

William Windom, appointed Secretary of the Treasury by President Garfield. The fall of 1881 he resigned, having been returned to the U. S. Senate by the Minnesota Legislature.

I. CONGRESSIONAL VOTE, 1878.

<i>First District</i> —M. H. Dunnell, Rep.....18,613	<i>Third District</i> —W. D. Washburn, R.20,942
— Meighen, Dem.....12,845	I. Donnelly, D.....17,929
<i>Second District</i> —H. Poehler, Dem ..14,467	
H. B. Strait, Rep.....13,743	

II. CONGRESSIONAL VOTE, 1880.

<i>First District</i> —M. H. Dunnell.....22,392	<i>Second District</i> —H. B. Strait.....24,588
Wells.....18,768	H. Poehler.....18,707
Ward 7,650	<i>Third District</i> —W. D. Washburn.....26,428
	H. H. Sibley.....23,804

Henry H. S
Henry M. R
W. W. Kin

W. W. Phel
J. M. Cavan
William Wi
Cyrus Aldric
Ignatius Do
Morton S. V
Eugene M. V
M. H. Dunn
J. T. Averill
H. B. Strait,
W. S. King,
Jacob H. Ste
Henry Poeh
W. D. Wash

Henry M. R
James Shiel
Morton S. V
Alexander I
Daniel S. N
O. P. Stearn
William Wi
A. J. Edger
S. J. R. Mc

RECAPITULATION.

TERRITORIAL DELEGATES.

Henry H. Sibley, - - - -	1849 to December, 1853
Henry M. Rice, - - - -	1853 to December, 1857
W. W. Kingsbury, - - - -	1857 to May, 1858

U. S. HOUSE OF REPRESENTATIVES.

W. W. Phelps, - - - -	Dec. 1858 to Dec. 1859
J. M. Cavanagh, - - - -	" 1858 to " 1859
William Windom, - - - -	" 1859 to " 1870
Cyrus Aldrich, - - - -	" 1859 to " 1863
Ignatius Donnelly, - - - -	" 1863 to " 1869
Morton S. Wilkinson, - - - -	" 1869 to " 1871
Engene M. Wilson, - - - -	" 1869 to " 1871
M. H. Dunnell, - - - -	" 1871 (in office)
J. T. Averill, - - - -	" 1871 to Dec. 1875
H. B. Strait, - - - -	" 1871 (in office)
W. S. King, - - - -	" 1875 to Dec. 1877
Jacob H. Stewart, - - - -	" 1877 to " 1879
Henry Poehler, - - - -	" 1879 to " 1881
W. D. Washburn, - - - -	" 1879 (in office)

U. S. SENATORS.

Henry M. Rice, - - - -	1857 to 1863— 6 years.
James Shields, - - - -	1857 to 1859— 2 years.
Morton S. Wilkinson, - - - -	1859 to 1865— 6 years.
Alexander Ramsey, - - - -	1863 to 1875—12 years.
Daniel S. Norton, - - - -	1865 to 1870—died in June.
O. P. Stearns, - - - -	1871—a few weeks.
William Windom - - - -	1871—in office.
A. J. Edgerton, - - - -	1881—a few months.
S. J. R. McMillan, - - - -	1875—in office.

Germany, on
the United
removed to
ty.

Represent-
ember, 1878,
the U. S.

y 14th, 1831,
owdoin Col-
his year was
ny. In 1861
Minnesota.
District, a

nnell, Henry
ted members
ngress which

MENT.

Var by Presi-
and in office

Treasury by
, having been
egislature.

Washburn, R. 20,942
elly, D.....17,929

Strat.....24,586
shle.....18,707
Washburn.....38,428
ibley.....28,304

GOVERNORS OF MINNESOTA.

TERRITORIAL.

Alexander Ramsey,	-	-	-	March, 1849, to May, 1853
Willis A. Gorman,	-	-	-	May, 1853, to April, 1857
Samuel Medary,	-	-	-	April, 1857, to May, 1858

STATE.

Henry H. Sibley,	-	-	May, 1858, to January, 1860
Alexander Ramsey,	-	-	January, 1860, to July, 1863
Henry A. Swift,	-	-	July, 1863, to January, 1864
Stephen Miller,	-	-	January, 1864, to Jan. 1866
William R. Marshall,	-	-	January, 1866, to Jan. 1870
Horace Austin,	-	-	January, 1870, to Jan. 1874
Cushman K. Davis,	-	-	January, 1874, to Jan. 1876
John S. Pillsbury,	-	-	January, 1876, to Jan. 1882
L. F. Hubbard,	-	-	January, 1882, (in office)

to May, 1853
 April, 1857
 to May, 1858

APPENDIX A. PAGE XLV

EARLY CHARTS OF LAKE SUPERIOR AND UPPER MISSISSIPPI.

In the Parliament library at Ottawa, there are tracings of several now rare maps in the archives at Paris. One by Du Val, based upon Champlain's, prepared in 1664, shows an isle of copper between the isles St. Joseph and St. Ignace, in the upper extremity of Lake Huron, and places the Nadouessis about the Falls of Saint Mary.

January, 1860
 to July, 1863
 January, 1864
 to Jan. 1866
 to Jan. 1870
 to Jan. 1874
 to Jan. 1876
 to Jan. 1882
 (in office)

Randin, an engineer in the service of Governor Frontenac, visited the western extremity of Lake Superior before Du Luth, and had interviews with the Sioux and Ojibways. At the request of Frontenac he prepared a map of the country, and Harris mentions that he called the river Mississippi, after the family name of the Governor of Canada, "Buade," and the region west of Lake Superior, also in compliment of the Governor, "Frontenacie."

There is also a tracing in the Parliament library at Ottawa of an unpublished map in the archives of the French Government, prepared, apparently, before A. D. 1673, by Joliet and Franquelin, which calls the Wisconsin the Riviere Miscou, and above, on the east side of the Mississippi, marks "Mine de fer," then a river with an island, and thereon the word "Siou." Above this, on the same side, are marked the following tribes: Thanetsa, Pintoua, Napapat8, Sapik8ti, Chaiena, Agalomit8, Sssit8a, Alempigouak. To the north of Lake Superior is marked Lac Assinibonels. This is the only map which represents the Cheyennes at their old home, and is the first attempt to trace the Mississippi above the Wisconsin. The sign like a figure 8, in the names, is a contraction for on.

Gravier in 1880, published, at Paris, an original map of Joliet (often written Jolliet), prepared in 1674, which marks the Assiniboels as north of Lake Superior, and the Nadoues-

siz between that lake and the Mississippi, which is called, "Riviere de Buade." In Lake Superior Isle Royale and those at La Pointe appear, but without any names, and the whole region north of the Wisconsin River, is marked, "La Frontenacie."

Harrisse also states that in the library of the "Depot de Cartes de la Marie," Paris, there is a map of 1682, with the discoveries of Du Luth. The Mississippi is represented as rising in the country of the Tintonha, not far from which is marked a tree with the inscription, "Arms of the king graven on this tree in the year 1679." Harrisse mentions that there is a beautiful oval drawing in the corner of this map, with the Virgin Mary hovering above, holding a cross with the motto, "In hoc Signo Vinces."

The next year, A. D. 1683, a map appeared with Hennepin's "Description of Louisiana," which appears to have been the former, with a few alterations. The same tree appears with the arms of the king of France, but the year 1679 is omitted. In the same vicinity appears a house, marked, "Missions des Recollects," far beyond where Hennepin claimed to have been, and a region which no priest had ever visited. The cartouche on this map is also an oval, within which is the inscription, "Carte de la Nouvelle France et de la Louisiana, nouvellement decouverte, dediee au Roy, An. 1683, Par le Reuerend Pere, Louis Hennepin, Missionaire Recollect et Notaire Apostolique."

The inscription is surrounded by an embellished design. In the place of a virgin carrying a cross with the motto, "In hoc Signo Vinces," as in the map of 1682, appears a cross with "La Triomphe de la Louisiane" printed above, and at a right angle with the feet on the cross, a flying angel with flaming sword expelling the Evil One, the demon of unbelief.

FRANQUELIN'S MAP, A. D. 1688.

One of the most complete of the unpublished maps in the French archives is that of J. B. Franquelin, and was prepared in A. D. 1688, for Louis the Fourteenth. Before this he had made several other charts, as the hydrographer of France, residing at Quebec. As early as A. D. 1683, Governor de la

Barre wrote to the Minister of Marine, "The map of the country I have had prepared for you, will give you a perfect knowledge of every thing, and the means of interesting his Majesty therein. The young man who made these maps is named Franquelin. He is as skillful as any in France, but exceedingly poor, and in need of a little aid from his Majesty as an engineer; he is at work on a very correct map of the country, which I shall send you next year, in his name."

The map of 1688, a section of which is reduced, and accompanies this edition of the History of Minnesota, has this title: "Carte de l' Amerique, Septentrionale, depuis le 25 jusqu'au 65 degre de latitude e environ 140 et 235 degre de longitude, contenant le pays de Canada, ou la Nouvelle France, la Louisiane, la Floride, Virginie, Nouvelle Suede, Neuvelle York, Nouvelle Angleterre, Acadie, et ile de Terre Neuve. 4 fenilles. 1688." An examination of the part presented will show that the term Kamanistigouian was applied to the Three Rivers, the outlets of the chain of lakes which form the northern boundary of Minnesota. It is the only map we have seen which marks Du Luth's post on Lake Nepigon, Fort La Tourette, established after his first post at Kamanistigouia. It differs from the early printed maps in making one of the small streams below the Grand Portage the Grosilliers River. It also shows the trading post at the headwaters of the Saint Croix River, to which Bellin alludes, as abandoned. It names the post established by Perrot, at the time of his first visit to Lake Pepin, Fort St. Antoine, and correctly marks its situation on the Wisconsin side, a short distance above the Chippeway River. It also marks where the first party of Perrot wintered above Black River, and the first trading post at Prairie du Chien, called, in compliment to Perrot's baptismal name, Fort St. Nicholas, and marks the trail by which voyageurs at that early period came from Lake Superior, by way of the Montreal River, to the portage of Wisconsin. In notices of Du Luth and Perrot, further allusion will be made to this interesting chart, which settles several hitherto doubtful points.

LATER MANUSCRIPT MAPS.

From the published "Transactions of the Department of

American History of the Minnesota Historical Society" for 1879, is extracted the following from the November proceedings :

"Rev. Edward D. Neill deposited tracings of several maps, and read a brief description. The maps deposited are copies of unpublished tracings in the archives of the French government, which illustrate the genesis of the northern route to the Pacific, west of Lake Superior.

OCHAGACH'S MAP.


"Ochagachs, an intelligent Indian, assured Pierre Gaultier de Varenne, known as the Sieur Verendrye, in 1728, while he was stationed at Lake Nepigon, north of Lake Superior, that there was a communication, largely by water, west of Lake Superior to the great sea, the Pacific Ocean.

"The route rudely drawn by this Indian and others, was placed before the Governor of Canada, and about 1730, sent to France. The map places the French post, Kamanestigouia, first established by DuLuth and reopened in 1717 by Robertel de la Noue, where Fort William now stands. Pigeon river is called Mantohavagane. Lac Masakanaga appears, and Rainy Lake is marked Tecamemiouen. The river St. Louis, of Minnesota, is called the R. fond du L. Superieur, and the Indians appear to have passed from the headwaters of the St. Louis by portages to Rainy Lake. The western extremity of the map shows a river called the River of the West and a ridge called Montagnes de Pierres Brillantes.

"The French geographer, Bellin, in his 'Remarks upon the Map of North America,' published in 1755, at Paris, alludes to this unpublished sketch of Ochagach, or Otchaga, and states that it was the earliest drawing of the region west of Lake Superior, in the Depot de la Marine.

VERENDRYE'S SKETCH, A. D. 1737.

"This unpublished chart shows Red Lake, of Northern Minnesota, and the point of the Big Woods in the Red River valley. The source of the Mississippi is a lake southwest of Red Lake. It also marks Fort St. Pierre, on the west shore of Rainy Lake, established by Jemeraye, the nephew of Veren-



drye, in the fall of 1731; Fort St. Charles, on the west shore of the Lake of the Woods, established the next year, and Fort Maurepas, established in 1734, near the entrance of Lake Winnipeg. West of the Mississippi appears the great river of the nation of the Couhatchalle, intended for the Missouri, and beyond this is the country of the Hiattcheriting.

"The map was prepared under the direction of Pierre Varennes, the Sieur Verendrye, and was sent to France by Gov. Beauharnois, of Canada.

DE LA JEMERAYE'S MAP.

"The map drawn by De la Jemeraye contains the names of posts established after Verendrye's sketch was sent to France. De la Jemeraye, or Gembrais, was a brother of Mary Margaret, the widow of Francis Youville, the devout woman who founded the order of the Grey Sisters and a hospital at Montreal, and their mother was a sister of Sieur Verendrye. Under his uncle's direction, he was, in 1731, among the first to advance from the Grand Portage of Lake Superior by way of the Nalaouagon, Groselliers or Pigeon River, to Rainy Lake, and from thence the next year to the Lake of the Woods.

"In addition to the posts on Verendrye's sketch, is marked Fort Rouge, on the south bank of the Assiniboine, at its junction with the Red River, opposite the present Fort Garry; and on the Assiniboine, not many miles westward, is Fort la Reine, which was established as an advanced post on the third of October, 1738; and at the head of Lac des Prairies, now Manitoba, is marked Fort Dauphin; and on the northwest shore of Lake Winnipeg, near the mouth of the Riviere aux Biches, is Fort Bourbon.

"The Sioux are marked as dwelling at the headwaters of Fond du Lac, now St. Louis river, and the Tkonachipouans around Red Lake, in Minnesota, with the Assiniboines to the west of Red River. The Assiniboine is marked St. Charles, in compliment to Charles Beauharnois, Governor of Canada, and a tributary, St. Pierre, after Pierre Verendrye.

"At the bottom of the map, in French, is a statement to this effect :

“Chart of one part of Lake Superior, with the discovery from the Grand Portage, marked A, up to the ‘barriers’ (on the Winnipeg River.) Fort St. Charles is built at Lake of the Woods, and at Rainy Lake, a fort which bears the name of the lake.

“The fort at Rainy Lake is about 47 deg. 21 min. lat.

“The Grand Portage is about 47 deg. 21 min. lat.

“Fort at Camanestigouia is about 47 deg. 27 min. lat.

“Fort Lake of the Woods is about 48 deg. 27 min. lat.

“The Barriers of Winnipeg is about 49 deg. lat.

“The river from the Grand Portage to the Falls of Winnipeg, lately discovered, is marked in color, the other rivers, upon the report of Indians, was drawn by M. De la Jemeraye.’

“The additions beyond Lake Winnipeg appear to have been subsequently added.

ANOTHER MAP.

“The fourth map exhibited is called a ‘Chart of the western portion of Canada, showing the recent discoveries of French officers west of Lake Superior, with the rivers and lakes alluded to by Jemeraye in his Relation of Hudson Bay.’

“It is more extended and prepared at a later period than the others, and is similar to those published before A. D. 1750. It shows Sault Ste. Marie on the east, and the Sea of the West as the western boundary. Its northern limit is Hudson Bay, and the southern portion shows Ouisconsin and Moingona rivers. Pigeon river is called the Nalaouagon, and the Red River flows from Red Lake. The Poskoyac River, now Saskatchewan, is marked with mountains around its supposed source. All the forts appear which are on the Jemeraye map. The Bourbon, now Nelson River, is marked as flowing into Hudson Bay near the mouth of St. Theresa, named, says Charlevoix, after Grosellier’s wife, now called Hayes’ river. One hundred leagues southeasterly, enters the New Severn, or St. Huite’s River.”

GROSELLIERS A

The first w
record, were a
affinities, Med
Pierre d’Espr

Groselliers (s
sous-Jouarre, e
about sixteen

The fur trade
he was among
eastern shores

second of Septe
the widow of C

Abraham Mar
the suburbs of
famous by the

army, in 1759,
army, in Decem
Independence.

was born in 1
date of his mo
to Acadia, wh

return, on the
another widow
whose maiden

of his associate
first child by
1754; the seco

the third, Mar
Marie Antoine
in 1662.

These births

periodic.

Pierre d’Es
and came to

APPENDIX B. PAGE 107.

GROSELLIERS AND RADISSON—THE ROUTE OF FATHER MENARD—
REFUGEE HURONS.

The first white men in Minnesota, of whom we have any record, were according to Garneau, two persons of Huguenot affinities, Medard Chouart, known as Sieur Groselliers and Pierre d'Esprit, called Sieur Radisson.

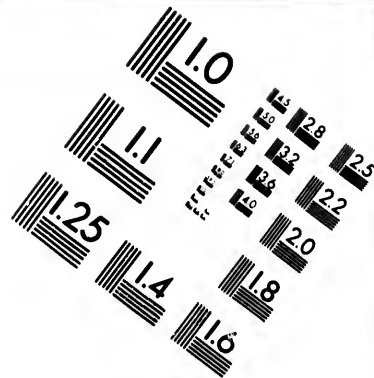
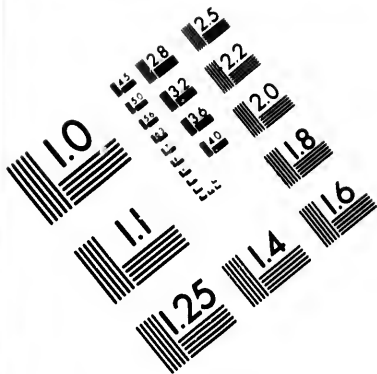
Groselliers (pronounced Gro-zay-yay) was born near Ferte-sous-Jouarre, eleven miles east of Meaux, in France, and when about sixteen years of age, in the year 1641, came to Canada. The fur trade was the great avenue to prosperity, and in 1646 he was among the Huron Indians, who then dwelt upon the eastern shores of Lake Huron, bartering for peltries. On the second of September, 1647, at Quebec, he was married to Helen, the widow of Claude Etienne, who was the daughter of a pilot, Abraham Martin, whose baptismal name is still attached to the suburbs of that city, the "Plains of Abraham," made famous by the death there, of General Wolfe, of the English army, in 1759, and of General Montgomery, of the Continental army, in December, 1775, at the beginning of the "War for Independence." In 1649, he visited France. His son, Medard, was born in 1651, and Tanguay gives the same year as the date of his mother's death. After her death, the father went to Acadia, where he met the celebrated La Tour. Upon his return, on the 24th of August, 1653, he married at Quebec, another widow, Grand-Menil, only twenty-one years old, whose maiden name was Margaret Hayet Radisson, the sister of his associate in the exploration of the Sioux country. His first child by this wife, was born at Three Rivers, July 25th, 1654; the second, Maria Anna was born August 7th, 1657; the third, Marguerite, was born April 15th, 1659; the fourth, Marie Antoinette, June 7th, 1661, and the fifth, Marie Jeane, in 1662.

These births show, that his visits to the Indian country were periodic.

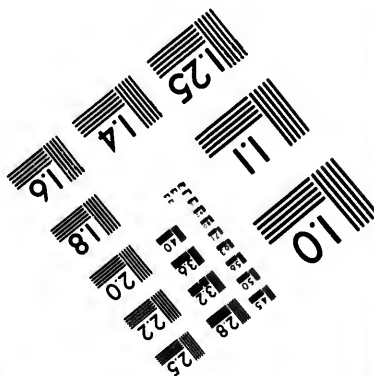
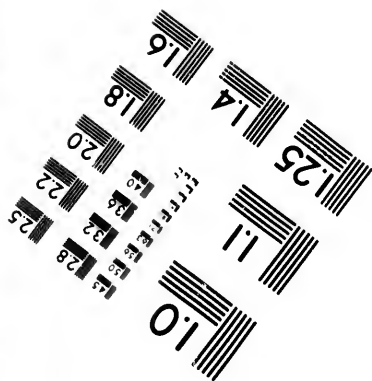
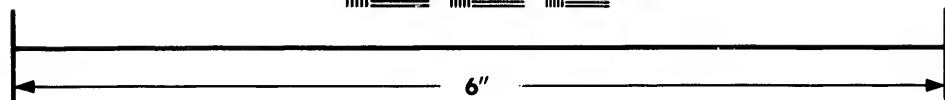

RADISSON.

Pierre d'Esprit, the Sieur Radisson was born at St. Malo, and came to Paris when a boy, and from thence to Canada,





**IMAGE EVALUATION
TEST TARGET (MT-3)**



**Photographic
Sciences
Corporation**

23 WEST MAIN STREET
WEBSTER, N.Y. 14580
(716) 872-4303

1.5 28
1.6 32
1.8 25
1.9 22
2.0
1.8

1.5 28
1.6 32
1.8 25
1.9 22
2.0
1.8

and at Three Rivers, in 1656, married Elizabeth, the daughter of Madeleine Hainault, and after her death, the daughter of Sir John Kirk, or Kertk, a zealous Huguenot, became his wife. In 1654, as Sergeant-Major, he was residing at Three Rivers, on the St. Lawrence.

While in 1659-60 Groselliers had intercourse with the Assiniboines, and heard of the chain of lakes reaching to Winnipeg, there is no evidence that he ever ascended the rivers that flow into Lake Superior at its western extremity. In August, 1660, Groselliers returned from the region southwest of Lake Superior, and on the 28th of the same month again departed from Three Rivers with his companion, Radisson, and six Frenchmen besides the Jesuit, Menard, and his servant, Jean Guerin. During the fall of 1660, or the winter of 1661, he seems to have been at Nepigon, and Perray, a Frenchman, about this time found the tributaries of a river which led north-easterly to Hudson's Bay.

In the spring of 1662, Groselliers was at Quebec, and left on the 2d of May, with a party of ten men, on an overland expedition to the Sea of the North, as Hudson's Bay was called.

Returning from Hudson's Bay, he made suggestions which appeared chimerical. A disagreement, in consequence occurring between Groselliers and his partners in Quebec, he proceeded to Paris, and from thence to London, where he was introduced to Prince Rupert, the nephew of Charles I., who led the cavalry charge against Fairfax and Cromwell at Naseby, afterwards commander of the English fleet. The prince listened with pleasure to the narrative of travel, and endorsed the plans for prosecuting the fur trade and seeking a northwest passage to Asia. The scientific men of England were also full of the enterprise, in the hope that it would increase a knowledge of nature. The Secretary of the Royal Society wrote to Robert Boyle, the distinguished philosopher, a too sanguine letter. His words were, "Surely I need not tell you from hence what is said here, with great joy, of the discovery of a northwest passage, and by two Englishmen and one Frenchman represented to his Majesty at Oxford, and an-

swe
chann

The
ary G
in thi
1668,
The n
and in
among
Bay C

The
Ursuli
writes
Tourai
as he h
with a
He ex
passag
was ser
a vessel
With t
route, v
directio
of the
this gre
benefit.
turer h

Gov.
he had
establis
ates, an
son, "w

When
real to
accomp

swered by the grant of a vessel to sail into Hudson's Bay and channel into the South Sea."

The ship *Nonsuch* was fitted out, in charge of Captain Zachary Gillam, a son of one of the early settlers of Boston, and in this vessel Groselliers and Radisson left the Thames in June, 1668, and in September reached a tributary of Hudson's Bay. The next year, by way of Boston, they returned to England, and in 1670, a trading company was chartered, still known among venerable English corporations as "The Hudson's Bay Company."

The Reverend Mother of the Incarnation, Superior of the Ursulines of Quebec, in a letter of the 27th of August, 1670, writes thus: "It was about this time that a Frenchman of our Touraine, name Les Groselliers, married in this country, and, as he had not been successful in making a fortune, was seized with a fancy to go to New England to better his condition. He excited a hope among the English that he had found a passage to the Sea of the North. With this expectation, he was sent as envoy to England, where there was given to him a vessel, with crew and every thing necessary for the voyage. With these advantages he put to sea, and, in place of the usual route, which others had taken in vain, he sailed in another direction, and searched so wide that he found the grand Bay of the North. * * * * * He has taken possession of this great region for the king of England, and for his personal benefit. A publication for the benefit of this French adventurer has been made in England."

Gov. Deonville wrote on the 12th of February, 1668, that he had appointed De Trois to go to the Bay of the North to establish posts, and especially to arrest Radisson and associates, and in November, 1681, Gov. Frontenac alludes to Radisson, "who is married in England."

RENE MENARD, JESUIT MISSIONARY.

When in August, 1660, Groselliers and Radisson left Montreal to return to trade in the Lake Superior region, they were accompanied by eight persons, one of whom was the devoted

priest, Rene Menard, who appears to have stopped near what is still called Huron Bay, in the vicinity of Keweenaw.

An examination of Franquelin's map of A. D. 1688, shows an Indian trail from Lake Superior by the Menomonee River to Green Bay, and another from the headwaters of the Montreal River to the portage between the Fox and Wisconsin Rivers.

Nicholas Perrot, who was a young man at this time, gives the following description of Menard's journey to the Hurons by way of the Mississippi: "Father Menard, who was sent as missionary among the Outaouas, accompanied by certain Frenchmen who were going to trade with that people, was left by all who were with him except one, who rendered to him until death, all of the services and help he could have hoped.

"The Father followed the Outaouas to the Lake of the Illinois [now Michigan], and in their flight to the Louisiane [Mississippi] to above the Black River. There the missionary had but one Frenchman for a companion. This Frenchman carefully followed the route, and made a portage at the same place as the Outaouas"! If this statement is correct, Menard's canoe floated on the Mississippi twelve years before it was disturbed by the paddles of Joliet and Marquette.

THE FLIGHT OF THE HURONS.

About the year 1650 the Iroquois, of New York, drove the Hurons from their villages, and they were merged with their friends the Tinontates, called by the French, Petuns, because they cultivated tobacco. In time the Hurons and Ottawas were again driven by the Iroquois, and found a temporary residence on the isles of Lake Michigan at Green Bay. Afterwards they came to the Mississippi, and ascending above the Wisconsin, they went west to the Ayoos [Ioway] villages, but were not pleased with a treeless region.

Retracing their steps, they ascended the Mississippi, and were met by some of the Sioux, who were much pleased with the axes and knives of European manufacture which they re-

ceiv
abov
Po
thei
were
Lak
mad
sonr
adv
near
and
lake
Nep
On
was
catch
ascr
Caref
plet
were
seen
Falls
Af
retur
they
territ
The S
did n
asked
the S
num
ceiv
Point
Af
count
men.
indig
Point

ceived from them, and allowed them to settle upon an island about nine miles below the site of Hastings.

Possessed of fire-arms the Hurons and Ottawas asserted their superiority, and incurred the enmity of the Sioux, and were compelled to leave. Descending the Mississippi, below Lake Pepin, they reached the Black River, and the Hurons made a retreat in the lake and marsh region between the sources of that and the Chippeway River, while the Ottawas advanced to Lake Superior, and settled at Chagouamikon, near the modern Bayfield, and there cultivated Indian corn and squash, and engaged in fishing. They hunted along the lake towards Kionconan (Keweenaw) and traded with the Nepissings and Amikouets at Lake Almibegon (Nepigon).

On one occasion, about A. D. 1662, the Ojibways and Ottawas and their allied bands, went toward Sault St. Marie, to catch white-fish, and perceived smoke, which the Ojibways ascertained ascended from a camp of one hundred Iroquois. Carefully approaching, the Ojibways and their associates completely defeated their ancient foes, and the point where they were camped is to this day known as Iroquois Point, which is seen by the traveler on a steamboat after he passes around the Falls of St. Mary and enters Lake Superior.

After the defeat of the Iroquois, the Ojibways and Ottawas returned in triumph to Keweenaw and La Pointe, and here they quietly remained until some Hurons went to hunt in the territories of the Sioux, fifty or sixty leagues to the westward. The Sioux captured some and took them to their villages, but did not kill them, but sent them away with presents, and asked them to come again. The invitation was accepted, and the Sinagos Chief of the Ottawas, with four Frenchmen and a number of his band entered the Sioux country, and were received with honor and cordiality, and they came back to La Pointe well pleased with their visit.

After this some Hurons went again to hunt in the Sioux country, and were taken prisoners by some of the Sioux young men. The Chief who had entertained the Sinagos Chief was indignant, demanded their release, and went in person to La Pointe to make explanations. With five men and one woman

he reached the Sinagos village, and then the Hurons proved tricky and treacherous, and persuaded the Chief of the Sinagos band of Ottawas to put him to death.

Fear now compelled the Hurons to fly to Mackinaw. The next year they went down to Montreal and sold their furs for the munitions of war, and returning to Lake Superior with the Sinagos Chief and the Chief of the Sauks, of Green Bay, and some Foxes and Pottawattomies, they pushed into the Sioux country, and destroyed some small villages. The Sioux afterwards rallied in force, routed them and took the Sinagos and Sauk Chief prisoners.

Sinagos was reproached for his perfidy, and in bitter irony he was told that he would not be put to death, as he had killed their Chief, while on a friendly visit. They then took slices from his own body, broiled them, and fed him upon his own flesh until he died. A Pawnee slave which was taken, was returned to his own tribe. About A. D. 1670 these events occurred. Traders and missionaries followed the Hurons and their allies to Keweenaw, Sault St. Marie and Mackinaw.

In 1674, some Sioux warriors came down to Sault St. Marie, to make a treaty of peace with adjacent tribes. A friend of the Abbe de Gallinee wrote that a council was had at the fort, to which "the Nadouessioux sent twelve deputies, and the others forty. During the conference, one of the latter, knife in hand, drew near the breast of one of the Nadouessioux, who showed surprise at the movement, when the Indian with the knife reproached him for cowardice. The Nadouessioux said he was not afraid, when the other planted the knife in his heart, and killed him. All the savages then engaged in conflict, and the Nadouessioux bravely defended themselves, but overwhelmed by numbers, nine of them were killed. The two who survived rushed into the chapel and closed the door. Here they found munitions of war, and fired guns at their enemies, who became anxious to burn down the chapel, but the Jesuits would not permit it, because they had their skins stored between its roof and ceiling. In this extremity, a Jesuit, Louis De Boeme, advised that a cannon should be

pointe
Sioux
Gov
rence,
the Fo
cannon
missio
From
Lake S
that c
rently
ter mi
Kiskak
nepin
any me
Hontar

Upon
Lyons
writes
from P
Du I
Grosell
in his d
witigwe
branche
On the
shore o
writes t
Nadoue

pointed at the door, which was discharged, and the two brave Sioux were killed."

Governor Frontenac, of Canada, was indignant at the occurrence, and in a letter to Colbert, one of the ministers of Louis the Fourteenth, speaks in condemnation of this discharge of a cannon by the consent of a brother attached to the Jesuit mission.

From this period, the missions of the Church of Rome near Lake Superior began to wane. Shea, a devout historian of that church, writes: "In 1680, Father Enjalran was apparently alone at Green Bay, and Pierson at Mackinaw; the latter mission still comprising the two villages, Huron and Kiskakon. Of the other missions, neither Le Clerq nor Hennepin the Recollect, writers of the West at this time, makes any mention or in any way alludes to their existence, and La Hontan mentions the Jesuit missions only to ridicule them."

APPENDIX C. PAGE 121.

DANIEL GREYSOLON DU LUTH.

Upon the authority of La Hontan in the Fifth Chapter, Lyons is mentioned as Du Luth's birth place, but Harrisæ writes that he was born at St. Germain en Laye, a few miles from Paris.

Du Luth's first post was built fifteen leagues northeast of Grosellier's river, at Kamanistigoya, or Three Rivers. Baraga, in his dictionary, defines the modern Ojibway word, Ningitawitigweiag as "The place where the river divides into several branches."

On the 5th of April, 1679, while in the woods on the south shore of Lake Superior, nine miles beyond Sault St. Marie, he writes to Governor Frontenac, that he "will not stir from the Nadouessioux until further orders, and peace being concluded,

he will set up the king's arms, lest the English and other Europeans, settled towards California, take possession of the country."

Reaching the head of Lake Superior, he probably entered the Sioux country by the Fond du Lac, or St. Louis River, and visited the great village of the Sioux Kathio, perhaps at Sandy Lake. An account of his explorations will be found on the one hundred and twenty-second page. Upon his return to Canada he continued in trade with his uncle Patron.

Du Chesneau, the Intendant of Justice for Canada, on the 13th of November, 1681, wrote to the Marquis de Siegnelay, in Paris, "Not content with the profits to be derived from the king's dominion, the desire of making money everywhere, has led the Governor [Frontenac], Boisseau, Dulut, and Patron, his uncle, to send canoes loaded with peltries, to the English. It is said sixty thousand livres' worth has been sent thither;" and he further stated that there was a very general report that within five or six days, Frontenac and his associates had divided the money received from the beavers sent to New England.

At a conference in Quebec of some of the distinguished men in that city, relative to difficulties with the Iroquois, held on the 10th of October, 1682, Du Luth was present.

LA SALLE'S DISPARAGEMENT OF DU LUTH.

The discovery of the water route from Lake Superior to the Mississippi, through the Saint Croix River by Du Luth caused La Salle to look upon him as a rival, and in a letter written to France in August, 1682, he sought to disparage the discoverer. After narrating that Accault, or Ako, and his associates, Hennepin and Du Gay, in ascending the Mississippi, passed the Ouisconsin, or "Meschets Odeba," perhaps intended for Meshdeke Wakpa, River of the Foxes, and the "Black River, called by the Nadoussioux, Chabadaba," (Chapa Wakpa, or Beaver River) and the Buffalo, now Chippewa River, he continues:

"Thirty-eight or forty leagues above you find the river by which Sieur Du Luth discovered the Mississippi. He had been

for t
band
claim
did r
amne
indu
sett
whic
entra
vent
"A
by th
part
are t
dwell
of th
and t
to th
tion,
self.
durin
beav
"S
he n
form
there
and
of be
and
havi
gion
Saut
the
scen
of ra
siou
dow
ered

for three years, contrary to orders, on Lake Superior, with a band of coureurs des bois; he had borne himself bravely, proclaiming everywhere that at the head of his brave fellows he did not fear the Grand Prevost, and that he would compel an amnesty. The coureurs des bois, whom he was the first to induce to raise the mask, have been and have returned to the settlements several times, loaded with goods and peltries, of which, during that time, they drained Lake Superior, every entrance to which they besieged, and this year they have prevented the Outaouacs from descending to Montreal.

"While he was at Lake Superior, the Nadouesioux, enticed by the presents that the late Sieur Randin had made on the part of Count Frontenac, and the Sauteurs [Ojibways], who are the savages who carry the peltries to Montreal, and who dwell on Lake Superior, wishing to obey the repeated orders of the Count, made a peace to unite the Sauteurs and French, and to trade with the Nadouesioux situated about sixty leagues to the west of Lake Superior. Du Luth, to disguise his desertion, seized the opportunity to make some reputation for himself, sending two messengers to the Count to negotiate a truce, during which period the comrades negotiated still better for beaver.

"Several conferences were held with the Nadouesioux, and as he needed an interpreter, he led off one of mine, named Faffart, formerly a soldier at Fort Frontenac. During this period there were frequent visits between the Sauteurs [Ojibways] and Nadouesioux, and supposing it might increase the number of beaver skins, he sent Faffart by land, with the Nadouesioux and Sauteurs [Ojibways]. The young man on his return, having given an account of the quantity of beaver in that region, he wished to proceed thither himself, and, guided by a Sauteur and a Nadouesioux and four Frenchmen, he ascended the river Nemitsakouat, where, by a short portage, he descended that stream, whereon he passed through forty leagues of rapids [Upper St. Croix River] and finding that the Nadouesioux were below with my men and the Father who had come down again from the village of the Nadouesioux, he discovered them. They went up again to the village, and from

thence they all together came down. They returned by the river Ouisconsing, and came back to Montreal, where Du Luth insults the commissaries, and the deputy of the 'procureur general,' named d'Auteuil. Count Frontenac had him arrested and imprisoned in the castle of Quebec, with the intention of returning him to France unless the amnesty accorded to the coureurs des bois did not release him.

"To know the said Du Luth, it is only necessary to inquire of M. Dalera. He pretends to have made a remarkable discovery, and asks this country, as above the Illinois in advantage, which is very laughable, that he expects a reward for his rebellion.

"Secondly, there are only three routes to go there; one by Lake Superior, another by the Baye des Puans, the third by the Islinois, and the lands of my commission. The first two are doubtful, and it would be unnecessary to open the third to him to my disadvantage, he having without expense and risk gained much, while I have been exposed to great hardship, peril and loss; by the Islinois there is for him a detour of three hundred leagues.

"Moreover, the country of the Nadouesieux is not a country which he has discovered. It has been long known, and the Rev. Father Hennepin and Michael Accault were there before him. The first, one of my soldiers, whom he enticed away. Besides, the region is not habitable, unfit for cultivation, there being only marshes full of wild rice on which the people live, and no advantage can be had from this discovery, whether it is attributed to my men or Du Luth, because the streams are not navigable.

"But the king having granted us the trade in buffalo skins, it would be destroyed by coming and going to the Nadouesieux by any other way than Lake Superior, through which the Count de Frontenac can send to procure beaver, according to the power which he has to grant licenses."

DU LUTH'S REPLY TO THIS DISPARAGEMENT.

Du Luth determined to meet the charges which had been made against him, and in the fall of 1682 went to France. He

was in
book s
tions i
of Mar
Harris

The
and in
Father
date of
It was
he was

MONSIEUR

After
when
to disc
with th
than 8
genera

This

them,
having
having
Senef,
Majest
ensign
arrived
this de
self kn
friends

I had a
Montre
Septem
of the
us, and
Lake S
monard

I do
any on

was in Paris in the winter of 1683, when Hennepin's first book appeared, and there, prepared an account of his explorations in Minnesota, for the Marquis de Seignelay, the Minister of Marine, which remained in manuscript until published by Harrisse, in 1873, in his "Notes pour servir a l'Historie," etc.

The following translation is appended to Shea's Hennepin, and in several particulars directly contradicts the Recollect Father as well as La Salle. Harrisse gives A. D. 1685, as the date of the letter, and is followed by Shea, which is a mistake. It was written in 1683, when Du Luth was in France; in 1685 he was in the Lake Superior region.

MONSEIGNEUR:

After having made two voyages from here to New France, when all the people there were then, did not believe it possible to discover the country of the Nadouecioux nor have any trade with them, both on account of their remoteness, which is more than 800 leagues from our settlements, and because they were generally at war with all kinds of nations.

This difficulty made me form the resolution to go among them, a project which I could not then carry out, my affairs having compelled me to return to this country, when, after having made the campaign of Franche Comte and the battle of Senef, where I had the honor of being a gendarme in his Majesty's guard, and squire of the Marquis de Lassay, our ensign, I set out to return to Quebec, where I had no sooner arrived than the desire which I had already had to carry out this design increased, and I began to take steps to make myself known to the Indians, who, having assured me of their friendship, and in proof thereof given me three slaves, whom I had asked from them only to accompany me, I set out from Montreal with them and three Frenchmen, on the first of September in the year 1678, to endeavor to make the discovery of the Nadouecioux and Assenipoulaks, who were unknown to us, and to make them make peace with all the nations around Lake Superior, who live under the sway of our invincible monarch.

I do not think that such a departure could give occasion to any one whatever to charge me with having contravened the

orders of the king in the year 1676, since he merely forbid all his subjects to go into the remote forests there to trade with the Indians. This I have never done, nor have I even wished to take any presents from them, although they have repeatedly thrown them to me, which I have always refused and left, in order that no one might tax me with having carried on any indirect trade.

"On the 2d of July, 1679, I had the honor to plant his Majesty's arms in the great village of the Nadouecioux called Izatys, where never had a Frenchman been, no more than at the Songaskitons and Houetbatons, distant six score leagues from the former, where I also planted his Majesty's arms, in the same year, 1679.

"On the 15th of September, having given the Agrenipoulaks as well as all the other northern nations a rendezvous at the extremity of Lake Superior, to induce them to make peace with the Nadouecioux, their common enemy, they were all there, and I was happy enough to gain their esteem and friendship, to unite them together; and in order that the peace might be lasting among them, I thought that I could not cement it better than by inducing the nations to make reciprocal marriages with each other. This I could not effect without great expense. The following winter I made them hold meetings in the woods, which I attended, in order that they might hunt together, give banquets, and, by this means contract a closer friendship.

"The presents which it cost me to induce the Indians to go down to Montreal, who had been diverted by the Apenagaux and Abenakis at the instigation of the English and Dutch who made them believe that the plague raged in the French settlements, and that it had spread as far as Nipissingue, where most of the Nipissirinians had died of it, have also entailed a greater expense.

"In June, 1680, not being satisfied with having made my discovery by land, I took two canoes, with an Indian, who was my interpreter, and four Frenchmen, to seek means to make it by water. With this view I entered a river which empties eight leagues from the extremity of Lake Superior on

the se
about
the sa
reach
which
from c
erend
of St.
and c
Nadou
"Th
tating
Indiar
and to
to guic
the sa
league
the ne
about
showed
showed
had hi
to the
week a
exposi
to the
who w
as slav
Revere
to the
they h
among
calum
my pe
men, r
"Ea
from h
Revere

the south side; where, after having cut some trees and broken about a hundred beaver dams, I reached the upper waters of the said river, and then I made a portage of half a league, to reach a lake the outlet of which fell into a very fine river, which took me down to the Mississippi. Being there, I learned from eight cabins of Nadouecioux whom I met, that the Reverend Father Louis Hennepin, Recollect, now at the convent of St. Germain, with two other Frenchmen, had been robbed and carried off as slaves for more than 300 leagues, by the Nadouecioux, themselves.

"This intelligence surprised me so much that, without hesitating, I left two Frenchmen with these said eight cabins of Indians, as well as the goods which I had to make presents, and took one of the said Indians, to whom I made a present, to guide me, with my interpreter and two Frenchmen, to where the said Reverend Father Louis was; and as it was a good 80 leagues, I proceeded in a canoe two days and two nights, and the next day at ten o'clock in the morning, I found him with about 1000 or 1100 souls. The want of respect which they showed to the said Reverend Father provoked me; and this I showed them, telling them that he was my brother. And I had him placed in my canoe, to come with me into the villages, to the said Nadouecioux; whither I took him, and in which, a week after our arrival there, I caused a council to be convened, exposing the ill treatment which they had been guilty of, both to the said Reverend Father and to the other two Frenchmen who were with him; having robbed them and carried them off as slaves, and even taken the priestly vestments of the said Reverend Father. I had two calumets which they had danced to them, returned to them on account of the insult which they had offered to them, being what they hold most in esteem among them to appease matters; telling them I did not take calumets from people, who, after they had seen me and received my peace presents, and been for a year always with Frenchmen, robbed them when they went to visit them.

"Each one in the council endeavored to throw the blame from himself, but their excuses did not prevent my telling the Reverend Father Louis that he would have to come with me

towards the Outagamys, as he did; showing him that it would strike a blow at the French nation, in a new discovery, to suffer an insult of this nature without manifesting resentment, although my design was to push on to the sea in a west north-westerly direction, which is that which is believed to be the Red Sea [Gulf of California], whence the Indians who had gone warring on that side gave salt to three Frenchmen whom I had sent exploring, and who brought me said salt, having reported to me that the Indians had told them that it was only twenty days' journey from where they were to find the great lake of which the waters were worthless to drink. This has made me believe that it would not be absolutely difficult to find it, if permission would be given to go there. However, I preferred to retrace my steps, manifesting to them the just indignation which I felt against them rather than to remain after the violence which they had done to the Reverend Father and the other two Frenchmen who were with him, whom I put in my canoes, and brought them back to Michelimakinak, a mission of the Reverend Jesuit Fathers; where, while wintering together, I learned that, far from being approved for what I was doing, consuming my property and risking my life daily, I was regarded as the chief of a band; although I never had more than eight men with me.

"It was not necessary to tell me more to induce me to set out over the ice, on the 29th of March in the year 1681, with the said Reverend Father and two other Frenchmen, having our canoe and provisions dragged along, in order to reach our settlements as soon as possible, and to make manifest the uprightness of my conduct, having never been in a humor to wish myself withdrawn from the obedience which is due to the king's orders.

"I accordingly proceeded to our settlements three months before the amnesty, which it has pleased his Majesty to grant to his subjects who might have contravened his orders, had arrived; but the Intendant was unwilling to hear any request that I might have been able to present to him.

"As to the manner in which I lived on that voyage, it would be superfluous for me to expatiate on the subject, and to annoy

your
origin
Outa
of Sai
missio
Pierso
will s
fully.'

Ear
and he
De la
nois c
his rig
ances
shores
ernor
Indian
on his
sent h
him to
Englis
who S

Dur
Jacque
Superi
Du Lu
compli
of Ojib
"Nadd
had m

The
left M
and six
Bariba
Marie,
were n
On t
arrived

your Grace by a long story, being convinced that thirteen original letters from the Reverend Nouvel, Superior of the Outaouais missions; the Reverend Father Enjolran, missionary of Saint Francis de Borgia; the Reverend Father Bailloquet, missionary of Sainte Marie du Sault, and the Reverend Father Pierson, missionary of the Hurons, at St. Ignace, all Jesuits will suffice, on the whole, to inform your Grace amply and fully."

Early in the spring of 1683, DuLuth had returned to America, and he was stationed at Mackinaw, where he was sent by Gov. De la Barre, with thirty men and six canoes, to visit the Illinois country; which La Salle considered an infringement upon his rights. During the summer of this year he formed alliances with the Indians who came down to the west and north shores of Lake Superior. On the 9th of November, the Governor of Canada wrote to the French Government that these Indians, "when they heard by expresses sent them by DuLuth, on his arrival at Missilimakinak, that he was coming, they sent him word to come quickly, and they would unite with him to prevent all others going thither. * * * * * The English of the Bay [Hudson's] excite against us the savages, who Sieur Du Lhut alone can quiet."

During the summer of 1683, two traders, Colin Berthot and Jacques Le Maire, while on their way to Keweenaw, on Lake Superior, were robbed and murdered. On the 24th of October, Du Luth, still at Mackinaw, was informed that one of the accomplices had arrived at Sault St. Marie with fifteen families of Ojibways who had fled from La Pointe, to escape from the "Nadouecioux," who meditated revenge for an attack they had made upon them, which they had made that spring.

The next day after Du Luth received this information, he left Mackinaw in a canoe, accompanied by Father Engelran and six Frenchmen, the Chevalier de Fourcelle, Cardonniere, Baribauld, Le Mere, La Fortune and Macons, and at Sault St. Marie, took steps for the arrest of the other murderers, who were near Keweenaw.

On the 24th of November, Perray, at ten o'clock at night, arrived with the intelligence that he had brought the assas-

sins, and left them at a point four leagues distant. The next day at day-break he returned with four men to the prisoners, who were under a guard of twelve Frenchmen, and at two o'clock the same afternoon they were brought to Sault St. Marie, and confined in a room of the house Du Luth occupied. After a fair trial they were found guilty, and sentenced to death. One was pardoned, and on the 29th of November, the other two were led out by Du Luth, at the head of forty-two Frenchmen, and shot.

During the winter of 1683-4, Du Luth was at a post fifteen leagues above what is known as the Grand Portage, the site of what is now Fort William, at the extremity of Lake Superior. La Hontan, in "Memoires del' Amerique Septentrionale," printed at La Haye, 1702, writes, "M. Dulhut had established a fort with pickets, in which he had a store-house filled with goods, and the fort was called 'Camanistigoyan,' and intercepted the trade with English of Hudson's Bay."

In March, 1684, a band of Senecas and Cayugas attacked seven canoes filled with goods and manned by fourteen Frenchmen, in the Illinois country, and Governor De la Barre, of Canada, determined to punish them, and sent to the Lake Superior region for Indian allies.

In June, of this year, Du Luth was at Lake Nepigon, making presents to the Indians, to prevent their trading with the English at Hudson's Bay, and while there, M. de la Croix, with two companions, arrived with dispatches from the Governor of Canada, and letters to be forwarded to the son of Groselliers stationed at Nelson River. In the month of July, by way of Green Bay, he came to Mackinaw, and from thence went to Canada, with Indian allies for the Iroquois war.

On the 10th of September, 1684, having arrived at the Portage below the Teragon, he wrote to Gov. De la Barre: "As I was leaving lake Almepigon, I made in June, all the presents necessary to prevent the savages carrying their beavers to the English.

"I have met the Sieur de la Croix, with his two comrades, who gave me your dispatches, where you tell me to omit nothing in forwarding your letter to the Sieur Chouart [Gro-

sellic
tions
him
the i
will
will
" I
Nort
prom
sava
have
prese
" T
Sapi
Tabi
Nort
whic
botto
one i
barri
lutel
It is
the e
with
prese
In
regio
of De
" I li
rior,
who
far b
news
I sen
self t
credi
Barre
Niag

selliers' son], at Nelson River. To carry out your instructions there was but Mons. Pere' [Perry] who will have to go, himself, the savages having all, at that time, withdrawn into the interior, to secure their blueberries. The said Mons. Pere' will have left in August. During the month of August he will have remitted your letter to the said Sieur Chouart.

"It remains for me to assure you that all the savages of the North have great confidence in me, and this enables me to promise you that, before the lapse of two years, not a single savage will visit the English at Hudson's Bay. This they have all promised, and have bound themselves thereto by the presents which I have given or caused to be given.

"The Klistinos, the Assenipoulaas, the people from the Sapiniere, the O——, Dachiling, the Outouboulys and Tabitibis, which comprise all the nations to the west of the Northern Sea, have promised to be next spring at the fort which I have constructed near the River a la Maune, at the bottom of Lake Alnepigon, and next summer I will construct one in the country of the Kilistinos, which will be an effectual barrier. Finally, sir, I wish to lose my life if I do not absolutely prevent the savages from visiting the English. * * * It is necessary, to carry out my promises, that my brother, in the early spring, should go up again, with two canoes loaded with powder, lead, fusils, hatchets, tobacco, and necessary presents."

In the fall of 1684, Du Luth returned to the Lake Superior region, and Denonville, the Governor of Canada, the successor of De la Barre, under date of the 12th of November, 1685, wrote, "I likewise wrote to M. De la Durantaye, who is at Lake Superior, under orders from M. De la Barre, and to Sieur Du Luth, who is also at a great distance in another direction, and all so far beyond reach that neither the one nor the other can have news from us this year. * * * In regard to Sieur Du Luth, I sent him orders to repair here, so that I may learn from himself the number of savages on whom I may depend; he is accredited among them, and rendered great services to M. De la Barre, by a considerable number of savages he brought to Niagara."

In the early autumn of 1686, English traders appeared in the waters of Lake Huron, and were captured by the French, and Duluth was sent to the narrows between Lake Huron and Lake Erie, to build the post Fort St. Joseph, as a barrier to New York traders. During the month of May, 1687, Henry Tonty, a cousin of Du Luth, arrived with allies from Illinois, near the site of the present city of Detroit, where he was soon joined by Du Luth and Durantaye, who came down from Fort St. Joseph, the site of the modern Fort Gratiot, with allies and also some English prisoners. From this point they journeyed together to Niagara, and on their way captured more English traders, under Major Gregory, from Albany.

After participating in the battle with the Senecas, on the 13th of July, near the site of the town of Victor, twenty miles southeast of Rochester, New York, preparations were begun for the return voyage.

Late in 1686, the Governor of Canada wrote to Du Luth, "If you can so arrange your affairs that your brother can be near you, in the spring, I shall be very glad. He is an intelligent lad, and might be of great assistance to you; he might, also be very serviceable to us."

This lad, Greysolon de la Tourette, reached Canada from the Northwest, after the conflict with the Senecas. Governor Denonville, on the 25th of August, wrote, "Du Luth's brother, who has recently arrived from the rivers above the Lake of the Allempignons [Nipegon], assures me that he saw more than fifteen hundred persons come to trade with him, and they were very sorry he had not goods sufficient to satisfy them. They are of the tribes accustomed to report to the English at Port Nelson and River Bourbon, where they say they did not go this year, through Sieur Du Lhu's influence."

Upon Franquelin's map of 1688 (facing title page), Fort La Tourette is marked at the northeastern extremity of Lake Alepimigon.

In September, Du Luth returned to Fort St. Joseph, and Lahontan appears to have been in charge of the soldiers who accompanied him. Lahontan, in one of his letters, writes, "I am to go along with M. Dulhut, a Lyons gentleman, and a

perso
very
comp
On
hont
own
sow
at his
Tonty
tions
one o
again
Aft
27th
stroye
Fort
Franc
sale of
that a
the O
to the
lished
Gener
Iroque
"D
(brand
and th
that, n
woods
misery
On
charge
cessor
erected
for off
in con
of the
Saint

person of great merit, and has done his king and his country very considerable services. M. de Tonti makes another of our company."

On the 14th of September, the fort was reached, which Lahontan describes as "built by Du Luth, and garrisoned at his own charges, by the *coureurs des bois*, who had taken care to sow some bushels of Turkey wheat." Du Luth did not remain at his fort, and he probably accompanied his cousin, Henry Tonty, to the Illinois country. Joutel, in his journal, mentions that Tonty, on the 27th of October, 1687, returned with one of his cousins and some Frenchman from an expedition against the Iroquois.

After Denonville evacuated Niagara, Fort St. Joseph, on the 27th of August, 1688, was abandoned, and the buildings destroyed by fire. In 1693, Du Luth applied for a concession of Fort Kamanistigoya. A certificate still preserved among the French archives shows that he was in favor of prohibiting the sale of intoxicating liquor to the Indians. It reads: "I certify that at different periods, I have lived almost ten years among the Ottawa nation; from the time that I made an exploration to the Nadouecioux people, until Fort Saint Joseph was established by order of the Monsieur Marquis Denonville, Governor General, at the head of the Detroit of Lake Erie, which is in the Iroquois country, and which I had the honor to command.

"During this period, I have seen that the trade in *eau de vie* (brandy) produced great disorders; the father killing the son, and the son throwing his mother into the fire; and I maintain that, morally speaking, it is impossible to export brandy to the woods and distant missions, without danger of its producing misery."

On the 19th of July, 1695, with forty men, he was placed in charge of Fort Frontenac, now Kingston, Canada, as the successor of Marquis Crisafy, deceased, and in about four weeks he erected a new building, one hundred and twenty feet in length, for officers' quarters, chapel, bakery, and store-rooms. While in command of this post, he thought he was perfectly cured of the gout by the intercession of a deceased Iroquois maiden, Saint Catharine. His statement upon this subject, dated the

18th day of August, 1696, has already been printed upon the one hundred and forty-second page. But he had a relapse, as one writing from the post uses these words: "Every body was then in good health, except Captain Dulhut, the commander, who was unwell of the gout." The Governor of Canada, on May 1, 1710, wrote to France, "Captain Du Lud died this winter."

APPENDIX D. PAGE 127.

NOTICE OF HENNEPIN'S WRITINGS.

The first account of Ako and Hennepin's ascent of the Mississippi was written by La Salle in August, 1682, who must have obtained his information from Ako or Hennepin. It was first published in Paris, in 1877, in the 2d volume of the Margry Documents. Among the differences in the narrative of Hennepin and La Salle are the following:

HENNEPIN, A. D. 1683.

On the 11th of April, 1680, at two o'clock in the afternoon, we suddenly perceived thirty-three bark canoes, manned by a hundred and twenty Indians. * * * These brutal men were leaping from their canoes, some on land, others into the water, with frightful cries and yells approached us, and as we made no resistance. * * * one of them wrenched a calumet from our hands. * * * These savages would not smoke our peace calumet. * * * Two head chiefs approaching showed us by signs that the warriors wished to tomakawk us. This compelled me to go to the war chiefs with one of my men, leaving the other by our property, and threw into their midst

LA SALLE, A D 1682.

Three o'clock.

One hundred Indians.

Michael Accault, who was the conductor, had the calumet presented to them. They received it and smoked, after having made a circle on land covered with straw, in which they made the Frenchmen sit. * * * On landing, Michael Accault made them a present of twenty knives and a fathom and a half of tobacco, which they accepted. * * * They then marched ten days together without showing any mark of discontent or ill will.

six ax
oms
head,
that
they
After
suffer
march
fordin
a nu
comin
All
bled
cabin
from
these
take
seeing
Gay s
sonab
to kil
ceren
they
The
one o
under
* *
we m
as we
langu
* *
Ha
day o
below
India
On
the
had
guap
pany
T
Lut
read

six axes, fifteen knives, and six fathoms of tobacco, then bowing my head, I showed them, with an axe, that they might tomahawk us, if they thought proper.

After five days' march by land, suffering hunger and outrages, marching all day long without rest, fording lakes and rivers, we descried a number of women and children coming to meet our little army.

All the elders of this nation assembled on our account, and as we saw cabins and bundles of straw hanging from the posts of them, to which these savages bind those whom they take as slaves, and burn them, and seeing that they made the Picard du Gay sing, * * * we not unreasonably thought that they wished to kill us, as they performed many ceremonies usually practised when they intend to burn their enemies.

The worst of it was, too, that not one of us three could make himself understood by these Indians. * *

* * * On the 25th of July, 1630, we met the Sieur DuLuth, * * * as we had some knowledge of their language, they begged

* * * * * * * * *

Having arrived, on the nineteenth day of our navigation, five leagues below the Falls of St. Anthony, these Indians landed us in a bay.

On the 25th of July, 1630, we met the Sieur de Luth * * * as we had some knowledge of their language, they begged us to accompany them.

They were well received there, and at first feasted Accault, who was in a different village from that in which the Rev. Father Louis and the Picard were, who were also well received, except that some wild young fellows having told the Picard to sing, the fear which he felt made him commit an act of cowardice, as it is only slaves who sing on reaching a village.

Accault, who was not there could not prevent it, but they had subjected them to no treatment like that given to slaves. They were never tied, and payment was at once promised for what the young men had broken, because Accault having found some by whom he could make himself understood, made them feel the importance of doing so. * *

* * * They were not treated as slaves, and that DuLuth is wrong in boasting that he relieved them from bondage.

* * * * * * * * *

When they were eight leagues below the Falls of St. Anthony, they resolved to go by land to their village.

La Salle writes that Du Luth had an interpreter, named Faffart, once a soldier at Fort Frontenac, and that he had also a Sioux guide with him when he came down the Saint Croix.

The discrepancies of Hennepin's account and that of Du Luth, both written in the same year, by comparison will be readily seen.

HENNEPIN'S NARRATIVE.

"On the 25th of July, 1680, as we were ascending the river Colbert, after the Buffalo hunt, to the Indian village, we met the Sieur de Luth, who came to the Nadouessious with five French soldiers. They joined us about two hundred and twenty leagues distant from the country of the Indians who had taken us.

As we had some knowledge of their language, they begged us to accompany them to the villages of those tribes; to which I readily agreed, knowing that these Frenchmen had not approached the sacraments for two years. The Sieur De Luth, who acted as Captain, seeing me tired of tansuring the children and bleeding thematic old men to get a mouthful of meat, told the Indians that I was his elder brother, so that, having my subsistence secured, I labored only for the salvation of these Indians. We arrived at the villages of the Isati, on the 14th of August, 1680."

DU LUTH'S NARRATIVE.

Du Luth having reached the Mississippi by way of the Saint Croix, writes:

"Being there, I learned from eight cabins of the Nadouecioux whom I met, that the Rev. Father Louis Hennepin, Recollect, now at the convent of St. Germain, with two other Frenchmen had been robbed and carried off as slaves for more than 300 leagues, by the Nadouecioux, themselves.

"The intelligence surprised me so much, that without hesitating, I left two Frenchmen with these said eight cabins of Indians, as well as the goods I had to make presents, and took one of the said Indians to guide me, *with my interpreter*, and two Frenchmen, to where the said Reverend Father Louis was, and as it was a good 80 leagues, I proceeded in canoe two days and two nights, and on the next day at ten o'clock in the morning, I found him with about 1000 or 1100 souls.

"The want of respect which they showed to the said Reverend Father provoked me; and this I showed them, telling them that he was my brother, and I had him placed in my canoe, to come with me into the villages of the said Nadouecioux, whither I took him."

The full title of Hennepin's first book was, "Description de la Louisiane, Nouvellement Decouverte au Sud 'Oueſt de la Nouvelle France, par ordre du Roy.

"Avec La Carte du Pays; les mœurs and la maniere de vivre des Sauvages.

"Dedice a sa Majeste, par le R. P. Louis Hennepin, Missionnaire Recollect & Notaire Apostolique.

"A Paris, Chez la veuve Sebastian Hure; rue Saint Jacques, a l'Image S. Jerome, pres S. Severin. M. DC. LXXXIII. Avec privilege du Roy."

In the dedication of his book to Louis the Fourteenth, he writes, "We have given the name of Louisiana to this great discovery." Documents, however, prepared before the book was printed, call the region "Louisiana." On the map accompanying his first book, he boldly marks a Recollect mission many miles north of the point he had visited. In the Utrecht edition of 1697, this deliberate fraud is erased.

Chagrined that this book was not considered trustworthy by some, he wrote the following to the Abbe Renaudot, "at his house in Paris:" "Sir; You know that I gave to you the first intelligence of our discovery, at my arrival, and made you aware of the troubles I had endured for four years. Nevertheless, I perceive that M. l'Abbe Bernou has not acted as he should. He will know in time and eternity, the sincerity of my intentions, and you will one day see that I am, in all possible respect, the most humble and devoted of your servants.

F. LOUIS HENNEPIN,

Pauvre esclave des barbars."

Tronson, an ecclesiastic of high character in Paris, wrote on March 13th, 1653, to Abbe Belmont, of Montreal, relative to Hennepin's book, which had just been published: "I have interviewed the P. Recollect, who *pretends* to have descended the Mississippi river to the Gulf of Mexico. I do not know that one *will believe what he speaks* any more than that which is in the *printed relation* of the P. Louis, which I send you that you may make your own reflections." Abbe Bernou, on the 29th of February, 1684, writes from Rome about the "paltry book" (*meschant livre*) of Father Hennepin:

"NOUVELLE DECOUVERTE," A. D. 1697.

The second work of Hennepin, an enlargement of the first, appeared in Utrecht in the year 1697, ten years after LaSalle's death. Its full title reads: "Nouvelle Decouverte d'un tres Grand Pays, situe dans l'Amerique, entre le Nouvear Mexique,

et la Mer Glaciale, Avec les cartes et les figures necessaries et de plus l'Histoire Naturelle et Morale, et les avantages qu' on en puet tirer par l'establissement des colonies.

"Le tout dedie a la Majestie Guillaume III. par le R. P. Louis Hennepin, Missionaire Recollect et Notaire Apostolique. A Utrecht; Chez Guillaume Broedelet, Marchand Libraire. MDCXCVII."

During the interval between the publication of the first and second book, he had passed three years as Superintendent of the Recollects at Reny, in the province of Artois, when Father Hyacinth Lefevre, a friend of La Salle, and Commissary Provincial of Recollects at Paris, wished him to return to Canada. He refused, and was ordered to go to Rome, and upon his coming back, was sent to a convent at St. Omer, and there received a dispatch from the Minister of State in France, to return to the countries of the king of Spain, of which he was a subject. This order he asserts he afterwards learned was forged.

In the preface to the English edition of the New Discovery, published in 1698, in London, he writes:

"The pretended reasons of that violent order, was because I refused to return into America, where I had been already eleven years, though the particular laws of our Order oblige none of us to go beyond sea against his will. I would have, however, returned very willingly, had I not sufficiently known the malice of M. La Salle, who would have exposed me to make me perish, as he did one of the men who accompanied me in my discovery. God knows that I am sorry for his unfortunate death; but the judgments of the Almighty are always just, for the gentleman was killed by one of his own men, who were at last sensible that he exposed them to visible dangers without any necessity and for his private designs."

After this he was for about five years at Gosselies, in Brabant, as Confessor in a convent, and from thence removed to his native place, Ath, in Belgium, where, according to his narrative in the preface to the "Nouveau Decouverte," he was again persecuted. Then Father Payez, Grand Commissary of Recollects at Louvain, being informed that the King of Spain

and
that
Brit
Netl
By
habi
wher
cove
H
an ap
the
appe
In
his w
invi
to be
So
Chun
these
at th
calles
howe
was
bray
Mott
ther
of F
Arch
war,
pries
Or
of a
Miss
The
time
his s
the s
two

and the Elector of Bavaria recommended the step, consented that he should enter the service of William the Third of Great Britain, who had been very kind to the Roman Catholics of Netherlands.

By order of Payez he was sent to Antwerp to take the lay habit in the convent there, and subsequently went to Utrecht, where he finished his second book known as the "New Discovery."

His first volume, printed in 1683, contains 312 pages, with an appendix of 107 pages, on the Customs of the Savages, while the Utrecht book, of 1697, contains 509 pages, without an appendix.

In the first chapter of this work, Hennepin writes, that on his way to Canada, near Rochelle, he acted as curate, "being invited so to do by the pastor of the place, who had occasion to be absent from his charge."

Some have thought that no one who was a priest of the Church of Rome, would have used the word "pasteur," but these forget that in the days of Archbishop Fenelon, who lived at this period, a priest of the Church of Rome was sometimes called a "pasteur." In this chapter there is a sentence which, however, needs correction. It alleges that while Hennepin was in Canada, "Abbe Fenelon, present Archbishop of Cambray, resided there." It is true that Francis de Salignac de la Motte Fenelon was a priest in Canada when Hennepin was there, but, with the same name, he was only the half-brother of Francis de Salignac de la Motte Fenelon, the celebrated Archbishop of Cambray. Living beyond France, in a time of war, Hennepin could easily have made the mistake, as the priest he had known in Canada had returned to France.

On page 249 of the "New Discovery," he begins an account of a voyage alleged to have been made to the mouth of the Mississippi, and occupies over sixty pages in the narrative. The opening sentences give as a reason for concealing to that time his discovery, that La Salle would have reported him to his superiors for presuming to go down instead of ascending the stream toward the north, as had been agreed, and that the two with him threatened that if he did not consent to descend

the river, they would leave him on shore, during the night, and pursue their own course.

He asserts that he left the Gulf of Mexico, to return, on the 1st of April, and on the 24th left the Arkansas; but a week after this he declares that he landed with the Sioux at the marsh a few miles below the city of Saint Paul.

The account has been and is still a puzzle to the historical student. In our review of his first book we have noticed that as early as 1683, he claimed to have descended the Mississippi. In the Utrecht publication he declares that while at Quebec, upon his return to France, he gave to Father Valentine Roux, Commissary of Recollects, his journal, upon the promise that it would be kept secret, and that this Father made a copy of his whole voyage, including the visit to the Gulf of Mexico; but in his Description of Louisiana, Hennepin wrote, "We had some design of going to the mouth of the river Colbert, which more probably empties into the Gulf of Mexico than into the Red Sea, but the tribes that siezed us gave us no time to sail up and down the river."

DU LUTH AND HENNEPIN.

The additions in the Utrecht book to magnify his importance and detract from others, are many. As Sparks and Parkman have pointed out the plagiarisms of this edition, a reference here is unnecessary.

Du Luth, who left Quebec in 1678, and had been in northern Minnesota with an interpreter for a year, after he met Ako and Hennepin, becomes of secondary importance in the eyes of the Franciscan.

In the Description of Louisiana, on page 289, Hennepin speaks of passing the Falls of St. Anthony, upon his return to Canada, in these few words: "Two of our men seized two beaver robes at the Falls of St. Anthony of Padua, which the Indians had in sacrifice fastened to trees." But in the Utrecht edition, commencing on page 416, there is much added concerning Du Luth. After using the language of the edition of 1683, already quoted, it adds: "Hereupon there arose a dispute

betwe
they h
they d
The
to hav
would
this ac
on the
"I c
that h
the tw
they c
"Th
that h
vened
ranged
robes i
"I a
not att
Ouasic
great c
antly.
"W
smoke
During
by the
coude,
to purs
ulting
to scatt
executi
"W
of food
had left
pursue
the mat
was not
I appea

between the *Sieur du Luth* and myself. I commended what they had done, saying, 'The savages might judge by it that they disliked the superstition of these people.'

The *Sieur du Luth*, on the contrary, said that they ought to have left the robes where the savages placed them, for they would not fail to avenge the insult we had put upon them by this action, and that it was to be feared they would attack us on the journey.

"I confessed he had some foundation for what he said, and that he spoke according to the rules of prudence. But one of the two men flatly replied that the two robes suited them, and they cared nothing for the savages and their superstitions.

"The *Sieur du Luth*, at these words, was so greatly enraged that he nearly struck the one who uttered them, but I intervened and settled the dispute. The *Picard* and *Michel Ako* ranged themselves on the side of those who had taken the robes in question, which might have resulted badly.

"I argued with the *Sieur du Luth* that the savages would not attack us, because I was persuaded that their great chief, *Ouasicoude*, would have our interests at heart, and he had great credit with his nation. The matter terminated pleasantly.

"When we arrived near the river *Ouisconsin*, we halted to smoke the meat of the buffalo we had killed on our journey. During our stay three savages of the nation we had left came by the side of our canoe to tell us that their great chief, *Ouasicoude*, having learned that another chief of these people wished to pursue and kill us, entered the cabin where he was consulting, and had struck him on the head with such violence as to scatter his brains upon his associates, thus preventing the execution of this injurious project.

"We regaled the three savages, having a great abundance of food at that time. The *Sieur du Luth*, after the savages had left, was as enraged as before, and feared that they would pursue us and attack us on our voyage. He would have pushed the matter further, but seeing that one man would resist, and was not in the humor to be imposed upon, he moderated, and I appeased them in the end with the assurance that God would

not abandon us in distress, and, provided we confided in Him, he would deliver us from our foes, because he is the protector of men and angels."

* * * * *

After describing a conference with the Sioux, he adds: "Thus the savages were very kind, without mentioning the beaver robes. The chief Ouasicoude told me to offer a fathom of Martinico tobacco to the chief Aquipaguetin, who had adopted me as his son. This had an admirable effect upon the barbarians, who went off shouting several times the word Louis,* which, as he said, means the sun. Without vanity, I must say that my name will be for a long time among these people.

The savages having left us to go to war against the Mes-sorites, the Maroha, the Illinois, and other nations which live toward the lower part of the Mississippi, and are irreconcilable foes of the people of the North, the Sieur du Luth, who upon many occasions gave me marks of his friendship, could not forbear to tell our men that I had all the reason in the world to believe that the Vice Roy of Canada would give me a favorable reception, should we arrive before winter, and that he wished with all his heart that he had been among as many natives as myself."

The style of Louis Hennepin is unmistakable in this extract, and it is amusing to read his patronage of one of the fearless explorers of the Northwest, a cousin of Tonty, favored by Frontenac, and who was in Minnesota a year before his arrival.

HENNEPIN'S "CONTINUATION."

In the second volume of his last book, which is called "A Continuance of the New Discovery of a Vast Country in America," etc., he noticed some criticisms.

To the objection that his work was dedicated to William

*The Sioux, or Dakotahs, call the sun by a word which a Frenchman would write, "oul," pronounced, "wo."

The Dakotah Lexicon, published by the Smithsonian Institution, writes the word for sun "wi," pronounced, "we." The moon the Sioux call the night-sun, "Hanyetu WI."

the Third of Great Britain, he replies: "My King, his most Catholic Majesty, his Electoral Highness of Bavaria, the consent in writing of the superiors of my Order, the integrity of my faith, and the regular observance of my vows, which his Britannic Majesty allows me, are the best warrants of the uprightness of my intentions."

To the query, how he could travel so far upon the Mississippi in so little time, he answers with a bold face, "That we may with a canoe and a pair of oars go twenty, twenty-five, or thirty leagues every day, and more too, if there be occasion. And though we had gone but ten leagues a day, yet in thirty days we might easily have gone three hundred leagues. If during the time we spent from the River of the Illinois to the mouth of the Meschasipi, in the Gulf of Mexico, we had used a little more haste, we might have gone the same twice over."

To the objection that he said that he had passed eleven years in America when he had been there but about four, he evasively replies, that "reckoning from the year 1674, when I first set out, to the year 1688, when I printed the second edition of my Louisiana, it appears that I have spent fifteen years either in travels or printing my Discoveries."

To those who objected to the statement in his first book, in the dedication to Louis the Fourteenth, that the Sioux always call the sun "Louis," he writes: "I repeat what I have said before, that being among the Issati and Nadouessans, by whom I was made a slave in America, I never heard them call the sun any other than 'Louis.' It is true these savages call also the moon 'Louis,' but with this distinction, that they give the moon the name of 'Louis Basatche,' which in their language signifies, "the sun that shines in the night."

APPENDIX E. PAGE 139.

NICOLAS FERROT, FOUNDER OF FIRST FORT ON UPPER MISSISSIPPI.

With the aid of the tracing from Franquelin's map, of 1688, the first engraving of which is found in this history, it is possible to give a more accurate description of Perrot's visits to the Upper Mississippi. The winter of 1685-86 was not spent, as has been supposed, at the lower end of Lake Pepin, but the map shows that their encampment was on the east side of the Mississippi, and above the Black River. La Potherie says they found a spot which was wooded, which was suitable for the establishment of a fort. It was at the foot of a mountain, in the rear of which there was a large prairie. The bluff was, probably, the "Montague Trempe l'eau," which Major Long, in 1817, estimated at eight miles above the upper mouth of Black River. He speaks of "high bluff lands at this point, tower into precipices and peaks, completely insulated from the main bluffs by a broad, flat prairie."

Subsequently he established another post just above the mouth of Lake Pepin, on the Wisconsin side, which Franquelin in his map calls Fort St. Antoine, and here, in May, 1689, the Procès Verbal was duly signed. The same map shows Perrot's post on the site of Prairie du Chien, called for his baptismal saint, Fort St. Nicolas.

The following memoir of Perrot is based upon La Potherie, Margry, and his own work, edited by Taithan, and in 1874, published at Paris and Leipsic.

Nicolas Perrot, sometimes written Pere, was one of the most energetic of the class in Canada known as "coureurs des bois," or forest rangers. Born in 1644, at an early age he was identified with the fur trade of the great inland lakes. As early as 1665, he was among the Outagamies [Foxes], and in 1667 was at Green Bay. In 1669 he was appointed by Talon to go to the lake region in search of copper mines. In October, 1670, he left Montreal and wintered near Green Bay. On the 5th of May, 1671, he went with Indians to the great council at Sault St. Marie, and there, at the formal taking possession of that country in the name of the King of France, on the 14th

of May, 1671, he acted as interpreter. In 1677, he seems to have been employed at Fort Frontenac. La Salle was made very sick the next year, from eating a salad, and one Nicolas Perrot, called Joly Cœur (Jolly Soul) was suspected of having mingled poison with the food. When Du Luth, on his way to Mackinaw, in the summer of 1684, stopped at Green Bay, Perrot was there. In the spring of 1685, he was appointed by De la Barre the Governor of Canada, Commandant for the West, and left Montreal with twenty men. Arriving at Green Bay in Wisconsin, some Indians told him that they had visited countries toward the setting sun where they obtained the blue and green stones suspended from their ears and noses, and that they saw horses and men like Frenchmen; probably the Spaniards of New Mexico. And others said that they had obtained hatchets from persons who lived in a house that walked on the water, near the mouth of the river of the Assiniboines; alluding to the English established at Hudson's Bay. Proceeding to the portage between the Fox and Wisconsin, thirteen Hurons were met, who were bitterly opposed to the establishment of a post near the Sioux. After the Mississippi was reached, a party of Winnebagoes was employed to notify the tribes of Northern Iowa that the French had ascended the river, and wished to meet them. It was further agreed that prairie fires would be kindled from time to time, so that the Indians could follow the French.

Above the Black River, as has been mentioned, he wintered, and in the spring of 1686, he probably erected Fort St. Antoine, on Lake Pepin. Penicaut, who, in 1700, in company with LeSueur, visited the Upper Mississippi, in writing of Lake Pepin, uses these words: "To the right and left of its shores there are also prairies. In that on the right, on the bank of the lake, there is a fort, which was built by Nicholas Perrot, whose name it yet [1700] bears."

Soon after he established his first encampment, it was announced that a band of Aïouez [Ioways] was encamped about twenty-five miles above, and on the way to visit the post. The French ascended in canoes to meet them, but as they drew nigh, the Indian women ran up the bluffs, and hid in the

woods; but twenty of the braves mustered courage to advance and greet Perrot, and bore him to the chief's lodge. The chief, bending over Perrot, began to weep, and allowed the moisture to fall upon his visitor. After he had exhausted himself, the principal men of the party repeated the slabbering process. Then buffalo tongues were boiled in an earthen pot, and after being cut into small pieces, the chief took a piece, and, as a mark of respect, placed it in Perrot's mouth.

During the winter of 1685-86, the French traded in Minnesota.

At the end of the beaver hunt the Ayoës [Ioways] came to the post, but Perrot was absent visiting the Nadouassionx, and they sent a chief to notify him of their arrival. Four Illinois met him on the way, and were anxious for the return of four children held by the French. When the Sioux, who were at war with the Illinois, perceived them, they wished to seize their canoes, but the French voyageurs who were guarding them, pushed into the middle of the river, and the French at the post coming to their assistance, a reconciliation was effected, and four of the Sioux took the Illinois upon their shoulders and bore them to the shore.

An order having been received from Denonville, Governor of Canada, to bring the Miamis, and other tribes, to the rendezvous at Niagara, to go on an expedition against the Senecas, Perrot, entrusting the post at Lake Pepin to a few Frenchmen, visited the Miamis, who were dwelling below on the Mississippi, and with no guide but Indian camp fires, went sixty miles into the country beyond the river.

Upon his return, he perceived a great smoke, and at first thought that it was a war party proceeding to the Sioux country. Fortunately he met a Maskouten chief, who had been at the post to see him, and he gave the intelligence, that the Outagamies [Foxes], Kikapous [Kickapoos], Mascoutechs [Mascoutens], and others, from the region of Green Bay, had determined to pillage the post, kill the French, and then go to war against the Sioux. Hurrying on, he reached the fort, and learned that on that very day three spies had been there and seen that there were only six Frenchmen in charge.

T
the
caus
quer
"Fo
a bu
well
camp
if In
In a
selve
were
tobac
asked
They
good
You
proce
on m
aston
night
ing a
and w
men,
heads
then s
"Do
warne
the ad
guns,
again
to ma
Ret
collect
York.
pere,
fifteen
inches

The next day two more spies appeared, but Perrot had taken the precaution to put loaded guns at the door of each hut, and caused his men frequently to change their clothes. To the query, "How many French were there?" the reply was given, "Forty, and that more were daily expected, who had been on a buffalo hunt, and that the guns were well loaded and knives well sharpened." They were then told to go back to their camp, and bring a chief of each nation represented, and that if Indians in large numbers came near, they would be fired at. In accordance with this message six chiefs presented themselves. After their bows and arrows were taken away they were invited to Perrot's cabin, who gave something to eat and tobacco to smoke. Looking at Perrot's loaded guns, they asked if he was afraid of his children. He replied, he was not. They continued, "You are displeased." He answered, "I have good reason to be. The Spirit has warned me of your designs. You will take my things away, and put me in the kettle, and proceed against the Nadouaissioux. The Spirit told me to be on my guard, and he would help me." At this they were astonished, and confessed that an attack was meditated. That night the chiefs slept in the stockade, and early the next morning a part of the hostile force was encamped in the vicinity, and wished to trade. Perrot had now only a force of fifteen men, and seizing the chiefs, he told them he would break their heads if they did not disperse the Indians. One of the chiefs then stood up on the gate of the fort, and said to the warriors, "Do not advance, young men, or you are dead. The Spirit has warned Metamineus [Perrot] of your designs." They followed the advice, and afterwards Perrot presented them with two guns, two kettles, and some tobacco, to close the door of war against the Nadouaissioux, and the chiefs were all permitted to make a brief visit to the post.

Returning to Green Bay in 1686, he passed much time in collecting allies for the expedition against the Iroquois in New York. During this year he gave to the Jesuit chapel at Depere, five miles above Green Bay a church utensil of silver, fifteen inches high, still in existence. The standard, nine inches in height, supports a radiated circle closed with glass

on both sides, and surmounted with a cross. This vessel, weighing about twenty ounces, was intended to show the consecrated wafer of the mass, and is called a soleil, monstrance, or ostensorium. Around the oval base of the rim is the following inscription:

DE SOLEIL A ESTE DONNE PAR M. NICOLAS PERROT A LA MISSION.
DE ST. FRANCOIS XAVIER EN LA BAYE DES PIANTS. 1686

Prof. J. D. Butler, in the eighth volume of the Wisconsin Historical Society Collections has given a full account of this soleil.

In 1802, some workman in digging at Green Bay, Wisconsin, on the old Langlade estate, discovered this relic, which is now kept in the vault of the Roman Catholic bishop of that diocese.

During the spring of 1687, Perrot, with DuLuth and Tonty, was with the Indian allies and the French in the expedition against the Senecas of the Genessee Valley in New York.

Afterwards Denonville, Governor of Canada, again sent Perrot, with forty Frenchmen, to the Sioux, who, says Potherie, "were very distant, and who would not trade with us as easily as the other tribes, the Outagamis [Foxes] having boasted of having cut off the passage thereto."

Arriving at the portage between the Fox and Wisconsin rivers, they were impeded by ice, but with the aid of some Pottawattomies they transported their goods to the Wisconsin, which they found no longer frozen. The Chippeways were informed that their daughters had been taken from the Foxes, and a deputation came to take them back, but being attacked by the Foxes, who did not know their errand, they fled with-

out
sissi
A
can
he
upon
bear
villag
in to
Ayoc
at L
"do
and r
all th
and A
At th
young
comel
and s
and b
"T
fight
swam
One r
Wh
cas, a
Lake
to pil
leader
relatio
rot to
the F
stolen
and in
Indian
goods
the cu
posed

out securing the three girls. Perrot then ascended the Mississippi.

As soon as the rivers were navigable, the Nadouaissioux came down and escorted Perrot to one of their villages, where he was welcomed with much enthusiasm. He was carried upon a beaver robe, followed by a long line of warriors, each bearing a pipe, and singing. After taking him around the village, he was borne to the chief's lodge; when several came in to weep over his head, with the same tenderness that the Ayoës [Ioways] did when Perrot several years before arrived at Lake Pepin. "These weepings," says an old chronicler, "do not weaken their souls. They are very good warriors, and reported the bravest in that region. They are at war with all the tribes at present except the Saulteurs [Chippeways] and Ayoës [Ioways], and even with these they have quarrels. At the break of day the Nadouaissioux bathe, even to the youngest. They have very fine forms, but the women are not comely, and they look upon them as slaves. They are jealous and suspicious about them, and they are the cause of quarrels and blood-shedding.

"The Sioux are very dextrous with their canoes, and they fight unto death if surrounded. Their country is full of swamps, which shelter them in summer from being molested. One must be a Nadouaissioux to find the way to their villages."

While Perrot was absent in New York, fighting the Senecas, a Sioux chief knowing that few Frenchmen were left at Lake Pepin, came with one hundred warriors, and endeavored to pillage it. Of this complaint was made, and the guilty leader was near being put to death by his associates. Amicable relations having been formed, preparations were made by Perrot to return to his post. As they were going away, one of the Frenchmen complained that a box of his goods had been stolen. Perrot ordered a voyageur to bring a cup of water, and into it he poured some brandy. He then addressed the Indians and told them he would dry up their marshes if the goods were not restored, and then he set on fire the brandy in the cup. The savages were astonished and terrified, and supposed that he possessed supernatural powers; and in a little

while the goods were found, and restored to the owner, and the French descended to their stockade.

The Foxes, while Perrot was in the Sioux country, changed their village and settled on the Mississippi. Coming up to visit Perrot, they asked him to establish friendly relations between them and the Sioux. At the time some Sioux were at the post trading furs, and at first they supposed the French were plotting with the Foxes. Perrot, however, eased them by presenting the calumet, and saying that the French considered the Outagamis [Foxes] as brothers, and then adding, "Smoke in my pipe; this is the manner with which Onontio [Governor of Canada] feeds his children." The Sioux replied that they wished the Foxes to smoke first. This was reluctantly done, and the Sioux smoked, but would not conclude a definite peace until they consulted their chiefs. This was not concluded, because Perrot, before the chiefs came down, received orders to return to Canada.

About this time, at the post St. Antoine, in the presence of Father Joseph James Maréchal, a Jesuit missionary; Boisguillot, a trader on the Wisconsin and Mississippi; Le Sueur, who afterward built a post below the St. Croix River, about nine miles from Hastings, the document was prepared taking formal possession of the country, which is printed upon the one hundred and forty-third page.

On the 22d of May, 1690, with one hundred and forty-three voyageurs and six Indians, Perrot left Montreal as an escort of Sieur de Louvigny La Porte, a half-pay captain appointed to succeed Durantaye at Mackinaw, by Frontenac, the new Governor of Canada, who, in October of the previous year, had arrived to take the place of Denonville.

Perrot, as he approached Mackinaw, went in advance to notify the French of the coming of the commander of the post. As he came in sight of the settlement he hoisted the white flag, with the fleur de lis, and the voyageurs shouted, "Long live the king!" Louvigny soon appeared and was received by one hundred "coureurs des bois" under arms.

From Mackinaw, Perrot proceeded to Green Bay, and a party of Miamiis there, begged him to make a trading estab-

lis
con
an
the
day
d'C
pro
"bu
wh
wh
east
E
two
Mis
Ear
site
Iow
I
Mac
at l
Fro
O
Ind
to r
to e
neig
T
in M
frou
terp
Mac
Bec

ishment on the Mississippi, towards the Oniskonsing [Wisconsin]. The chief made him a present of a piece of lead from a mine which he had found in a small stream which flows into the Mississippi. Perrot promised to visit him within twenty days, and the chief then returned to his village below the d'Ouiskonche [Wisconsin] River. In accordance with his promise, he visited the lead mines, and found the ore abundant "but the lead hard to work, because it lay between rocks which required blowing up. It had very little dross and was easily melted."

Penicaut, who ascended the Mississippi in 1700, wrote that twenty leagues below the Wisconsin, on both sides of the Mississippi, were mines of lead called "Nicolas Perrot's." Early French maps indicate as the locality of lead mines, the site of modern towns, Galena, in Illinois, and Dubuque, in Iowa.

In August, 1693, about two hundred Frenchmen, from Mackinaw, with delegates from the tribes of the West, arrived at Montreal, to attend a grand council called by Governor Frontenac, and among these was Perrot.

On the first Sunday in September the Governor gave the Indians a great feast, after which they and the traders began to return to the wilderness. Perrot was ordered by Frontenac to establish a new post for the Miamis in Michigan, in the neighborhood of the Kalamazoo River.

Two years later he is present again, in August, at a council in Montreal; then returned to the West, and in 1699 is recalled from Green Bay. In 1701 he was at Montreal, acting as interpreter, and appears to have died before 1718. His wife was Madeline Raclos, and his residence was in the Seigneurie of Becancourt, not far from Three Rivers, on the St. Lawrence.

APPENDIX F. PAGE 142.

LA HONTAN'S FABULOUS VOYAGE.

La Hontan, a Gascon by birth and in style of writing, when about seventeen years of age arrived in Canada, in 1683, as a private soldier, and was with Governor De la Barre in his expedition of 1684 toward Niagara, and was also in the battle near Rochester, New York, in July, 1687, at which Du Luth and Perrot, explorers of Minnesota, were present.

He was one of the soldiers who, on the 14th of September, came to Fort St. Joseph at the narrows below Lake Huron, as an escort of DuLuth and his cousin, Henry Tonty. During the winter he appears to have remained as one of a small garrison at this post, but on the 1st of April, 1688, provisions being scarce, he left, and on the 18th arrived at Mackinaw and was there in May, when the brother of LaSalle and Father Anastase, the Recollect, arrived from Texas, by way of Fort St. Louis, in the Illinois region. On the 1st of July he returned to Fort St. Joseph, and made a trip to Niagara, and on the 24th of August came back once more to the fort, which, three days after, was destroyed by order of the Governor of Canada. On the 15th of September he had again reached Mackinaw, and on the 24th, he alleges, he started on a voyage to the Mississippi, which he reached on the 23d of October, 1688. It is possible he may have been one of Perrot's men, who came into the country about that time, on a second visit to Lake Pepin. In 1703, his "Travels" appeared both at London and at The Hague, and his wonderful story as to the discovery of the Long River, which is appended to this article, was for a time believed, and geographers hastened to place it upon their maps. But in time the voyage up the Long River was discovered to be a fabrication. There is extant a letter of Bobe, a priest of the Congregation of the Mission, dated Versailles, March 15, 1716, and addressed to De L'Isle, the Geographer of the Academy of Sciences at Paris, which exposes the deception. He writes:

"It seems to me that you might give the name Bourbonia to these vast countries which are between the Missouri, Miss-

issip
effa
All
me
are
last
ther
spea
year
cour
wife
"
here
Miss
that
there
Ocea
with
is ve
many
"I
of M
River
peara
West
"R
Gove
to dis
tiding
the co
to rel
Ch
Hont
as fab
was g
peopl
of a g
who l

issippi and the Western Ocean. Would it not be well to efface that great river which La Hontan says he discovered? All the Canadians, and even the Governor General, have told me that this river is unknown. If it existed, the French who are on the Illinois and at Ouabache, would know of it. The last volume of the 'Lettres Edifiantes' of the Jesuits, in which there is a very fine relation of the Illinois Country, does not speak of it, any more than the letters which I received this year, which tell wonders of the beauty and goodness of the country. They send me some quite pretty work made by the wife of one of the principal chiefs.

"They tell me that among the Scioux of the Mississippi, here are always Frenchmen trading; that the course of the Mississippi is from north to west, and from west to south that it is known that toward the source of the Mississippi there is a river in the highlands that leads to the Western Ocean; that the Indians say that they have seen bearded men with caps, who gather gold dust on the seashore, but that it is very far from this country, and that they pass through many nations unknown to the French.

"I have a memoir of La Motte Cadillac, formerly Governor of Missilimackinack, who says that if St. Peters [Minnesota] River is ascended to its source, they will, according to all appearance, find in the highlands another river leading to the Western Ocean.

"For the last two years I have tormented exceedingly the Governor-General, M. Raudot, and M. Duche, to move them to discover this ocean. If I succeed, as I hope, we shall hear tidings before three years, and I shall have the pleasure and the consolation of having rendered a good service to geography, to religion and to the state."

Charlevoix, in his History of New France, alluding to La Hontan's voyage, writes: "The voyage up the Long River is as fabulous as the island of Barrataria, of which Sancho Panza was governor. Nevertheless, in France, and elsewhere, most people have received these memoirs as the fruits of the travels of a gentleman, who wrote badly although quite lightly, and who had no religion, but who described sincerely what he had

seen. The consequence is, that the compilers of historical and geographical dictionaries have almost always followed and cited them in preference to more faithful records."

Even in modern times, Nicollet, employed by the United States to explore the Upper Mississippi, has the following in his report:

"Having procured a copy of La Hontan's book, in which there is a roughly made map of his Long River, I was struck with the resemblance of its course, as laid down, with that of Cannon River, which I had previously sketched in my own field-book. I soon convinced myself that the principal statements of the Baron in reference to the country, and the few details he gives of the physical character of the river, coincide remarkably with what I had laid down as belonging to Cannon River. Then the lakes and swamps corresponded. Traces of Indian villages mentioned by him, might be found by a growth of wild grass that propagates itself around all old Indian settlements."

LONG RIVER DESCRIBED.

The abstract of La Hontan's description of Long River will show the reader that it is a work of the imagination.

On the 23d of October, 1688, he writes that he camped upon an island in the Mississippi opposite the Wisconsin River. Ascending the Mississippi, he alleges that on the 3d of November, he "entered the mouth of the Long River, which looks like a lake full of bulrushes."

La Hontan writes: "About ten o'clock next morning, the river became pretty narrow, and the shore was covered with lofty trees." On the 8th, about two in the afternoon, they descried some huts of the Eokoros Indians, a quarter of a league from the river. The next day he ascended the stream to the chief village of this tribe. On the 12th he departed and ascended the stream. At length he came to the last village of the Eokoros, where he was informed that the Essanapes were sixty leagues above, which they reached on the 27th of the month, and were received with acclamation, and on the 3d of

Dec
nape
Gua
in si
to be
Or
came
own
Span
ence
savag
hair
swart
powe
at th
their
three
is abo
adorn
with
axes,
four
hang
guns
there
able.
of th
are m
On
"had
were
chang

December he had pushed on to the chief village of the Essanapes. The chief here agreed to give him an escort to the Guacsitares, and on the 19th of December his canoes arrived in sight of the Guacsitares, and he and his men were supposed to be Spaniards from New Mexico.

On the 9th of January La Hontan writes: "The cacique came to see me, and brought with him four hundred of his own subjects and four Mozemleek savages, whom I took for Spaniards. My mistake was occasioned by the great difference between these two American nations. The Mozemleek savages were clothed, they had a thick bushy beard, and their hair hung down under their ears, their complexion was swarthy. * * * The Mozemleek nation is numerous and powerful. The four slaves of that country informed me, that at the distance of 150 leagues from the place where I then was, their principal river empties itself into a great salt lake of three hundred leagues in circumference, the mouth of which is about two leagues broad; that the lower part of the river is adorned with six noble cities surrounded with stone cemented with fat earth; * * * that the people made stufis, copper axes, and several other manufactures. * * * One of the four Mozemleek slaves had a reddish sort of a copper medal hanging about his neck. I had it melted by M. De Ponti's gunsmith, who understood something of metals, but it became thereupon heavier, deeper colored, and withal somewhat tractable. I desired the slaves to give me a circumstantial account of these medals, and they gave me to understand that they are made by the Tahuglak, who are excellent artisans.

On the 26th of January he began his return voyage, and "had much pleasure in sailing down that river." If La Hontan were not a liar, the climate of Mianesota in January has greatly changed. On the 2d of March, 1689, he reached the Mississippi.

APPENDIX G. PAGE 154.

ADDITIONAL NOTICES OF LESUEUR AND PENICAUT.

Pierre Le Sueur, born in 1657, was the son of a Frenchman from Artois, who emigrated to Canada. LaHarpe asserts that Le Sueur saw the Mississippi for the first time by way of the Wisconsin, in 1683, probably a misprint for 1685, when he may have been with Perrot, on his first visit. His name appears as a companion of Perrot, on his second visit, in 1689, at Fort St. Antoine, Lake Pepin. In the Procès Verbal made at the fort, this time, Le Sueur's name appears, and the Minnesota River is called Saint Pierre. In the Map of the Mississippi River, prepared in 1703 by De l'Isle, largely from information given by Le Sueur, the river is marked, for the first time, as Saint Pierre. The statement that this river may have been named after Legardeur St. Pierre, which appears on the 195th page, is erroneous. As the Assineboine, on the early French maps, is called St. Charles, in compliment to Charles Beauharnois, Governor of Canada, so the Minnesota may have been called St. Pierre, after Pierre Le Sueur, in compliment to its first explorer.

Returning from Lake Pepin, on the 29th of March, 1690, he married Marguerite Messier, the maiden name of whose mother was Anne Lemoyne, the aunt of Pierre Lemoyne, the Sieur D'Iberville, first Governor of Louisiana; thus the Governor was the first cousin of Le Sueur's wife. He was sent in 1693 to La Pointe, to make a treaty with the Sioux and Chippeway, and in 1695 established the fort below Hastings.

Le Sueur's children were Marie Anne, born February 15th, 1693; Louise Marguerite, born June 4th, 1694; Marie, born April 21st, 1696; Jean Paul, born June, 1697, and Marguerite, born July 4th, 1699.

Teoskahtay, the Sioux chief referred to on page 151, was buried on the 3d of February, 1696. An ecclesiastical register has the following entry: "Siou, age 40 years, deputy of that nation, who had the happiness to be baptized, and died at M. LeScieur's, the interpreter of this Indian. Buried 3 Feb., 1696, at Montreal."

In the 4th volume of Margry's "French Discoveries," published in 1880, at Paris, there are some notices of Le Sueur which are worthy of preservation. The Minister of Marine writes to D'Iberville from Versailles, on the 26th of August, 1699, as follows:

"The Sieur Le Sueur, of Canada, having induced certain persons in Paris to take an interest with him in the seeking for certain mines, which he claims to have discovered in the Sioux country, his Majesty, two years ago, gave him permission to go thither with some Canadians, but afterwards, having thought fit to revoke the permit, the Sieur Le Sueur requested to go to the north of the Mississippi, and to ascend it as far as the Sioux country. His Majesty very willingly acceded to his request, and it is his wish that you receive him on the ship which you command, with the men required for the equipment of two canoes, some laborers, and necessary munitions; and in case he should not have enough men with him for the two canoes, he desires that you allow him some of the Canadians which you take with you."

Bernard de la Harpe says that Le Sueur arrived in Louisiana, with his wife's kinsman D'Iberville, on the 7th of December, 1699, but it was the 8th of January, 1700, when the vessel reached the Bay of Biloxi.

By the 19th of February, 1700, Le Sueur by a short portage from Lake Ponchartrain, had reached the Mississippi, and, at the village of Bayogoules, began to prepare canoes for his voyage. D'Iberville gave for his use a "felouque," a long boat with sails, when on his way to visit the Natches, and returning, on the 24th of March, he met Le Sueur six leagues above the Houmas village, with the felucca he had given him, and there he also presented him with a large birch bark canoe, and allowed him five men, besides the one who had been master of the felucca.

One of those who became a member of Le Sueur's expedition, had come to Louisiana with D'Iberville, on his first visit, and in his journal lately printed (see page 175), he writes: "I was ordered by M. de Sauvolle to go on this expedition which M. Le Sueur was going to make, and repair shallops. After he

had got together all the necessary supplies and tools, he set out, in the month of April of this year [1700] with a single shallop, in which were but twenty-five persons."

Penicaut's account, in some particulars, varies from the account taken from LaHarpe, which is found in the eighth chapter of this History. Speaking of the supposed copper mine on the Blue Earth, he writes:

"When spring arrived, we went to work in the copper mine. This was the beginning of April of this year [1701]. We took with us twelve laborers and four hunters. This mine was situated about three-quarters of a league from our post. We took from the mine, in twenty days, more than twenty thousand pounds' weight of ore, of which we only selected four thousand pounds of the finest, which M. LeSueur, who was a very good judge of it, had carried to the fort, and which has since been sent to France; though I have not learned the result.

"This mine is situated at the beginning of a very long mountain, which is upon the bank of the river, so that boats can go right to the mouth of the mine itself. At this place is the green earth, which is a foot and a half in thickness, and above it is a layer of earth as firm and hard as stone, and black as burnt like coal by the exhalation from the mine. The copper is scratched out with a knife. There are no trees upon this mountain. * * * After twenty-two days' work, we returned to our fort. When the Sioux, who belong to the nation of savages who pillaged the Canadians, came, they brought us merchandise of furs.

"They had more than four hundred beaver robes, each robe made of nine skins sewed together. M. Le Sueur purchased these and many other skins which he bargained for, in the week he traded with the savages. * * * We sell in return wares which come very dear to the buyers, especially tobacco from Brazil, in the proportion of a hundred crowns to the pound; two little horn-handled knives and four leaden bullets are equal to ten crowns, in exchange for skins; and so with the rest.

"In the beginning of May, we launched our shallop in the

wa
of
ha
cil
gre
he
M.
wit
pre
the
men
bari
and
the
as s
ther
pou
T
Perr
was
Le
a lon
Fran
Peni
we p
in F
De
Fort
the r
tacke
men
out o
good
consi
judge
lish
Illino
ville's

water, and loaded it with green earth that had been taken out of the river, and with the furs we had traded for, of which we had three canoes full. M. Le Sueur, before going, held council with M. D'Evaque, the Canadian gentleman, and the three great chiefs of the Sioux, three brothers, and told them that as he had to return to the sea, he desired them to live in peace with M. D'Evaque, whom he left in command at Fort L'Huilier, with twelve Frenchmen. M. Le Sueur made a considerable present to the three brothers, chiefs of the savages, desiring them to never abandon the French. Afterward we, the twelve men whom he had chosen to go down to the sea with him, embarked. In setting out, M. Le Sueur promised to M. D'Evaque and the twelve Frenchmen who remained with him to guard the fort, to send up munitions of war from the Illinois country, as soon as he should arrive there; which he did, for on getting there, he sent off to him a canoe loaded with two thousand pounds of lead and powder, with three of our people in charge."

The canoe, when it was opposite the lead mine of Nicolas Perrot, on the upper Mississippi, broke in two, and the cargo was lost.

Le Sueur and Penicaut reached Fort Biloxi, near Mobile, in a long boat, and found that D'Iberville had just returned from France. In a few weeks D'Iberville again sailed for France, and Penicaut writes: "The ore we brought with us from the mines we placed on board the ships, for the purpose of being assayed in France, but we never after discovered what became of it."

During the latter part of March, 1702, D'Evaque reached Fort Biloxi, and reported to D'Iberville, who on the 18th of the month had come back from France, that he had been attacked by the Foxes and Maskoutens, who killed three Frenchmen who were working near Fort L'Huilier, and that, being out of powder and lead, he had been obliged to conceal the goods which were left, and abandon the post. At the Wisconsin River he found Juchereau St. Denis, formerly criminal judge in Montreal, with thirty-five men, on his way to establish a tannery for buffalo skins at the Wabash, and at the Illinois he met the canoe of supplies sent by Bienville, D'Iberville's brother.

B. de la Harpe makes Le Sueur arrive on the 10th of February, 1701, at the Gulf of Mexico, with the blue or green earth from the Sioux country, and on the 28th of May D'Iberville went to France. He has also fallen into an error in saying that the men left by Le Sueur came back to the Gulf of Mexico on the 30th of March, 1703.

D'Iberville had returned to the colony on the 18th of March, 1702, and on the 30th of April departed again for France, accompanied by Le Sueur.

During the summer of this year, Count Pontchartrain wrote to the Intendent of Canada, "One need not be surprised if M. D'Iberville proposes the appointment of Le Sueur to go among the tribes, he having married his first cousin, and also one of the most active from Canada in the trade of the woods, having been engaged therein fourteen years."

D'Iberville having been appointed commander in chief for Louisiana, wrote to the Minister of Marine in behalf of Le Sueur as lieutenant general of justice for that region, and thought he should have a yearly salary of five hundred crowns. The minister, under date of 24th of January, 1703, replied that he did not think the king would approve of this salary, but would give him proper compensation for any service rendered among the Sioux and Illinois.

On the 15th of February D'Iberville writes from Rochelle to the French government, that if they contemplate an expedition to New Mexico, Le Sueur should in the month of August, be sent with eight or ten men among the Sioux, to bring them down to a common rendezvous. The Minister of Marine informs him, on the 17th of June, that if he thinks that the Sieur Le Sueur is the proper person for lieutenant general of the jurisdiction of Mobile, he will be appointed by his Majesty.

On the 14th of November, as D'Iberville was about to sail for Louisiana, he was detained by sickness, and in 1705, on his way to the colony, he died of yellow fever. Le Sueur is also said to have died while returning from France.

C.
exan
retu
Ocea
the S
a rou
post
was
for tv
estab
sions,
rate c
missio
persu
mende
Sioux.
A d
Octob
rior of
monea
Sioux,
month
iana.
Lake
real, s
French
Christi
preven
Sioux.
It w
one hu
Montre
Jesuit
able ma
on the

APPENDIX H. PAGE 183.

FORT BEAUHARNOIS, ON LAKE PEPIN.

Charlevoix, in 1721, was sent by the French government to examine the condition of Canada and Louisiana, and upon his return to France he suggested an expedition to the Pacific Ocean, either by the valley of the Missouri River or through the Sioux country. It was thought better to attempt to find a route through the Sioux country, and to establish an initial post on the shores of Lake Pepin, and in 1722 an allowance was made by the French government of twelve hundred livres for two Jesuit missionaries to accompany those who should establish the new post. D'Avagour, Superintendent of Missions, in May, 1723, requested the authorities to grant a separate canoe for the conveyance of the goods of the proposed mission, and as it was necessary to send a commandant to persuade the Indians to receive the missionaries, he recommended Sieur Pachot, an officer of experience, who knew the Sioux.

A dispatch from Canada to the French government, dated October 14, 1723, announced that Father de la Chasse, Superior of the Jesuits, expected that the next spring Father Guymoneau, and another missionary, from Paris, would go to the Sioux, but that they had been hindered by the Sioux a few months before, killing seven Frenchmen on the way to Louisiana. The aged Jesuit, Joseph J. Maest, who had been on Lake Pepin in 1680, with Perrot, and who was now in Montreal, said that it was the wandering Sioux who had killed the French, but he thought the stationary Sioux would receive Christian instruction. The hostility of the Foxes had also prevented the establishment of a fort and mission among the Sioux.

It was not until June, 1727, as has been related upon the one hundred and sixty-third page, that the expedition left Montreal to build a fort on the shores of Lake Pepin. The Jesuit priests who accompanied the party, were Guignas, "an able mathematician", and De Gonor. The fort was first built on the north side of Lake Pepin. A letter from the Brevoort

manuscripts, published in Shea's "Early Voyages," written by Guignas in May, 1728, has these words:

"On the 17th of September, 1727, at noon, we reached this lake, which had been chosen as the bourne of our voyage. We planted ourselves on the shore, about the middle of the north side, on a low point where the soil is excellent. The wood is very dense there, but is already thinned in consequence of the rigor and length of the winter, which has been severe for the climate, for we are here on the parallel of 43 deg. 41 min. It is true that the difference of the winter is great compared with that of Quebec and Montreal, for all that some poor judges say.

"From the day of our landing we put our axes to the wood: on the fourth day following the fort was entirely finished.***

"Before the end of October [1727] all the houses were finished and furnished, and each one found himself tranquilly lodged at home. They then thought only of going out to explore the hills and rivers, and to see those herds of all kinds of deer of which they tell such stories in Canada. They must have retired or diminished greatly since the time the old voyageurs left the country; they are no longer in such great numbers, and are killed with difficulty.

"All would go well there if the spot were not inundated, but this year [1728], on the 15th of the month of April, we were obliged to camp out, and the water ascended to the height of two feet and eight inches in the houses, and it is idle to say that it was the quantity of snow that fell this year. The snow in the vicinity had melted long before, and there was only a foot and a half from the 8th of February to the 15th of March; you could not use snow-shoes."

"I have great reason to think that this spot is inundated more or less every year. I have always thought so, but they were not obliged to believe me, as old people who said that they had lived in this region fifteen or twenty years, declared that it was never overflowed. We could not enter our much-devastated houses until the 30th of April, and the disorder is even now scarcely repaired."

The fort, if at first on the Wisconsin side, was removed to the other side of Lake Pepin. Bellin, in 1755, speaks of Per-

rot
oth
add

SI

Ca

Beau

at th

-of ag

a nep

the K

took

Pepin

Ab

Fathe

return

left in

ville,

elever

Illino

above

by th

The

Paris

to thi

De

elever

Pepin

and to

couter

with

the S

man,

be sur

rot's first fort above the mouth of the Chippeway, and of an other fort on the other side of the lake. See Appendix I for additional information.

APPENDIX I. PAGE 184.

SIEUR DE BOUCHERVILLE AND FATHER GUIGNAS CAPTURED.

Capt. Rene Boucher, Sieur de la Perriere, the builder of Fort Beauharnois, was the eighth son of Pierre de Boucherville, and at the time of the expedition to Lake Pepin, was fifty-five years of age. His brother, the Sieur Montbrun, and La Jemeraye, a nephew of himself and Verandrie, are mentioned as being at the Fort Beauharnois, or Pepin. After this period, the lake took the name of Pepin. May it not have been named after Pepin, the Sieur de la Fond, who married La Perriere's aunt?

About the time that Father Guignas wrote his narrative, Father de Honor left Lake Pepin, and, by way of Mackinaw, returned to Canada. Early in October, 1728, the fort being left in charge of Sieur de la Jemeraye, the Sieur de Boucherville, Montbrun, the Jesuit Guignas, and other Frenchmen, eleven in all, left lake Pepin to go to Montreal by way of the Illinois river, and at the river "Au Bœuf," twenty-two leagues above that stream, on the 12th of October, they were captured by the Mascoutens and Kickapoos.

The following correspondence upon the subject from the Paris Documents in the Parliament Library, Ottawa, alludes to this capture.

De Tilly, under date of 29th of April, 1729, writes "that eleven Frenchmen and Father Guignase, having left the Fort Pepin to descend the Riviere Mississippi as far as the Illinois, and to go from thence to Canada, were captured by the Mascoutens and Quicapous, and brought to the Rivere au Bœuf, with the intention to deliver them to the Renards, and that the Sieur de Montbrun and his brother, with another Frenchman, escaped from their hands the night before they were to be surrendered to these Indians. The Sieur de Montbrun left

his brother sick among the Tamaroides [Tamarawas of Illinois] and brought the intelligence to M. le General, avoiding certain posts on the road, to escape the Mascoutens and Quicapous."

Governor Beauharnois, on the 29th of October, wrote to the French Colonial Minister, "I have the honor to report upon what has passed upon the part of the Quicapous and Mascoutens who arrested the French coming from the post of the Sioux, and the enterprize of Sieur de Montbrun, after his escape from the village of the savages, to bring us the news of the affair.

"He is a person zealous in the service of his Majesty, and I cannot refuse the request he has made to write to you to procure his promotion. He is Cadet of the Troop and a most excellent officer.

"The Sieur de la Jemernye, who remained among the Sioux with some Frenchmen, and brought the Renard's chief to the River St. Joseph, also deserves the honor of your protection."

Sieur de Boucherville and Guignas remained prisoners for several months, and the former did not reach Detroit until June, 1729. The account of expenditures made during his captivity is interesting as showing the value of merchandise at that time. It reads as follows:

"Memorandum of the goods that Monsieur de Boucherville was obliged to furnish in the service of the king, from the time of his detention among the Kikapou, on the 12th of October, 1728, until his return to Detroit in the year 1729, in the month of June. On arriving at the Kikapou village, he made a present to the young men, to secure their opposition to some evil minded old warriors:

Two barrels of powder, each fifty pounds, at Montreal	
price, valued at the sum of	150liv.
One hundred pounds of lead and balls making the sum of	50liv.
Four pounds of vermillion at 12 francs the pound, . . .	48fr.
Four coats, braid, at twenty francs,	80fr.
Six dozen knives at four francs the dozen,	24fr.
Four hundred flints, one hundred gun-worms, two hundred ramrods and one hundred and fifty files, the total at the maker's prices,	90liv.

A
[Fox
them
and
Two
Two
One
One
Two
More
pre
One h
Two p
Dur
hands
Two b
Four r
Four
Four c
Gun-w
Give
a neig
Renar
Four
Two p
Two p
Four d
Two w
Four p
Four s
Four d
The
Kickap
age the
Twenty
Twenty
Two gu
One ha
Flints,

After the Kikapou refused to deliver them to the Renards [Foxes] they wished some favors, and I was obliged to give them the following, which would allow them to weep over and cover their dead.

Two braid coats @ 20 francs each,	40fr.
Two woolen blankets @ 15 francs each,	30fr.
One hundred pounds of powder @ 30 sous,	75fr.
One hundred pounds of lead @ 10 sous,	25fr.
Two pounds of vermillion @ 12 francs,	24fr.

Moreover, given to the Renards, to cover their dead and

prepare them for peace, 50 pounds of powder making,	75fr.
One hundred pounds of lead @ 10 sous,	50fr.
Two pounds of vermillion @ 12 francs,	24fr.

During the winter a considerable party was sent to strike hands with the Illinois. Given at that time.

Two blue blankets @ 15 francs,	30fr.
Four men's shirts @ 6 francs,	24fr.
Four pairs of long-necked bottles @ 6 francs,	24fr.
Four dozen of knives @ 4 francs,	16fr.
Gun-worms, files, ramrods and flints, estimated,	40fr.

Given to engage the Kickapou to establish themselves upon a neighboring isle, to protect from the treachery of the Renards.

Four blankets @ 15 francs,	60fr.
Two pairs of bottles, 6 francs.	24fr.
Two pounds of vermillion, 12 francs,	24fr.
Four dozen butcher knives, 6 francs.	24fr.
Two woolen blankets @ 15 francs,	30fr.
Four pairs of bottles @ 6 francs,	24fr.
Four shirts @ 6 francs,	24fr.
Four dozen of knives @ 4 francs,	16fr.

The Renards having betrayed and killed their brothers the Kickapou, I seized the favorable opportunity, and to encourage the latter to avenge themselves, I gave—

Twenty-five pounds of powder @ 30 sous,	37f. 10s.
Twenty-five pounds of lead @ 10 sous,	12f. 10s.
Two guns at 30 francs each,	60f.
One half pound of vermillion,	6f.
Flints, gun-worms and knives,	20f.

The Illinois coming to the Kickapou's village, I supported them at my expense, and gave them powder, balls and shirts, valued at, 50f.

In departing from the Kickapou village, I gave them the rest of the goods for their good treatment, estimated at, 80f.

In a letter written by a priest at New Orleans, on July 12, 1730, is the following exaggerated account of the capture of Father Guignas: "We always felt a distrust of the Fox Indians, although they did not longer dare to undertake any thing, since Father Guignas has detached from their alliance the tribes of the Kickapous and Maskoutins. You know, my Reverend Father, that being in Canada, he had the courage to penetrate even to the Sioux near the sources of the Mississippi, at the distance of eight hundred leagues from New Orleans and five hundred from Quebec. Obligated to abandon this important mission by the unfortunate result of the enterprise against the Foxes, he descended the river to repair to the Illinois. On the 15th of October in the year 1728, he was arrested when half way, by the Kickapous and Mascoutins. For four months he was a captive among the Indians, where he had much to suffer and every thing to fear. The time at last came when he was to be burned alive, when he was adopted by an old man, whose family saved his life and procured his liberty.

"Our missionaries who are among the Illinois were no sooner acquainted with the situation than they procured him all the alleviation they were able. Every thing which he received he employed to conciliate the Indians, and succeeded to the extent of engaging them to conduct him to the Illinois, to make peace with the French and Indians of this region. Seven or eight months after this peace was concluded, the Maskoutins and Kickapous returned again to the Illinois country, and took back Father Guignas, to spend the winter, from whence, in all probability, he will return to Canada."

After peace was established with the Foxes, Legardeur Saint Pierre was in command at Fort Beauharnois, and Father Guignas again attempted to establish a Sioux mission. In a communication dated 12th of October, 1736, by the Canadian authorities, is the following: "In regard to the Scioux, Saint

Pierre, who commanded at that post, and Father Guignas, the missionary, have written to Sieur de Beauharnois, on the tenth and eleventh of last April, that these Indians appeared well intentioned toward the French, and had no other fear than that of being abandoned by them. Sieur de Beauharnois annexes an extract of these letters, and, although the Scioux seem very friendly, the result only can tell whether this fidelity is to be absolutely depended upon; for the unrestrained and inconsistent spirit which composes the Indian character may easily change it. They have not come over this summer as yet, but M. de la St. Pierre is to get them to do so next year, and to have an eye on their proceedings."

The reply to this communication from Louis XV., dated Versailles, May 10th, 1737, was in these words: "As respects the Scioux, according to what the commandant and missionary at that post have written to Sieur de Beauharnois relative to the disposition of these Indians, nothing appears to be wanting on that point.

"But their delay in coming down to Montreal since the time they have promised to do so, must render their sentiments somewhat suspected, and nothing but facts can determine whether their fidelity can be absolutely relied on. But what must still further increase the uneasiness to be entertained in their regard is the attack on the convoy of M. de Verandrie, especially if this officer has adopted the course he had informed the Marquis de Beauharnois he should take to have revenge therefor."

APPENDIX J. PAGE 186.

VERANDRIE AND OTHER OFFICERS EMPLOYED TO FIND A ROUTE TO THE PACIFIC OCEAN.

Groseliers, in 1660, had intercourse with the Assineboines at the Grand Portage, the western extremity of Lake Superior, and then by Lake Nepigon, found his way to Hudson's Bay, but not to Lake Winnipeg, as has sometimes been asserted.

In the year 1716, the Canadian authorities determined to attempt to reach the Pacific Ocean by way of the lakes west of Lake Superior. The French government alludes to the project in the following communication, dated December 7th, 1717:

"Messrs. de Vaudreuil and Begon having written last year that the discovery of the Western Ocean would be advantageous to the colony, it was approved, that, as a means of succeeding in that enterprise, M. de Vaudreuil should establish three posts which he had proposed, and it was resolved in the meantime, that to found these establishments would cost nothing to the king, while the commerce should induce those by whom they were founded, and to send a detailed estimate of what it would cost to continue the discovery.

They stated in reply, that in the month of July last, M. Vaudreuil had caused *Sieur Noue*, lieutenant, with eight canoes, to set out on this discovery. He was ordered to establish the first post on the river *Kamanistiguoya*, on the north of Lake Superior; after which he was to go to *Takamanigen* [Rainy Lake], toward the *Christeneaux*, to establish the second, and obtain from the savages the information necessary for establishing a third at the Lake of the *Assinipoelles*."

Lt. Robertel la Nous arrived very late in 1617 at *Kamanistiguoya*, found few Indians, and was unable to send his canoes to *Rainy Lake*. During the winter he wrote through a Frenchman at *La Pointe*, to the chief of the *Sioux* nation, urging that they should make peace with the *Christeneaux*; as then there would be less risk in searching for a route to the Western Ocean.

The Governor of Canada, on the 14th of November, 1719, wrote, "The *Sieur de Vaudreuil* has not received any letter from *Sieur de la Noue*; he has only learnt by way of *Chogamion* [La Point], which is on the south extremity of Lake Superior, where *Sieur St. Pierre* has been in command since last year, that *Sieur Pachot* had passed there on his way to the *Scioux*, where he was sent by the *Sieur de la Noue*, on the subject of the peace which he was trying to bring about between this nation and that of the *Christeneaux*, but that *Pachot* not having returned to *Chogamion* when the

last
voya
"T
that
befor
done
that
at K
advan
"T
Pach
to Ta
mean
to tra
La
ing a
with
randri
at Lak
meetin
establi
fore, o
Father
belief t
Vera
Beauha
Pacco,
Caman
three d
Bay; t
the set
that he
post, to
two rou
other b
Ocha
which i
page 80
Veran

last canoes left, there was no intelligence of the success of his voyage.

"The silence of *Sieur la Noue* gives reason for believing that he has determined to wait the return of *Sieur Pachot*, before giving an account to *Sieur Vaudreuil* of what he has done for the execution of the orders he was charged with, and that he had not been able to do it when *Pachot* had arrived at *Kamanistiguoya*, on account of the season being too far advanced.

"The *Sieur Vaudreuil* supposes that the absence of *Sieur Pachot* has prevented *Sieur de la Noue* from sending this year to *Takamaniouen*, but that his officer will have found the means of attracting to his post the Indians who are accustomed to trade at *Hudson's Bay*."

La Neue failed to accomplish any thing in the way of opening a route to the Pacific Ocean, but the subject was revived with enthusiasm by *Pierre Gaultier Varennes*, the *Sieur Verandrie* (also written *Verendrye*), who, in 1727 was stationed at *Lake Nepigon*. In the spring of 1728 he was fortunate in meeting *Father De Gonor*, a Jesuit returning from the fort established by his relative, *La Perriere Boucher*, the year before, on the shores of *Lake Pepin*, who informed him that *Father Guignas*, his colleague at the lake, was firm in the belief that a route could be opened to the Western Ocean.

Verandrie transmitted by *De Gonor*, a communication to *Beauharnois*, Governor of Canada, in which he related that *Pacco*, of *Lake Nepigon*, an Indian chief, while at the river *Kamanistiguoya*, on a war party, had found a great lake with three distinct outlets: one flowing to the English, at *Hudson's Bay*; the second south, to the *Mississippi*, and the third toward the setting sun. In another letter he informs the authorities that he has chosen a savage named "*Ochaka*," living at his post, to guide an expedition to the west, and that there were two routes; one by *Mantveiangan* or *Kamanistiguoya*, and the other by the *River Fond du Lac*, now *St. Louis*.

Ochagachs or *Ochakah* drew a rude map of the country, which is still preserved at Paris, a reduced copy of which faces page 800, for the first time published.

Verandrie was the son of *Rene Gaultier Varennes*, who, for

twenty-two years was the chief magistrate at Three Rivers, whose wife was Marie Boucher, the daughter of his predecessor, whom he had married when she was twelve years of age. He became a cadet in 1697, and in 1704 accompanied an expedition to New England. The next year he was in Newfoundland, and the year following he went to France, joined a regiment of Brittany, and was in the conflict at Malplaquet, when the French troops were defeated by the Duke of Marlborough. When he returned to Canada he was obliged to accept the position of ensign, notwithstanding the gallant manner in which he had behaved.

Charles de Beauharnois, the Governor of Canada, gave Verandrie a respectful hearing, and carefully examined the map of the region west of the great lakes, which had been drawn by Ochagachs (Otchaga), the Indian guide. Orders were soon given to fit out an expedition of fifty men. It left Montreal in 1731, under the conduct of his three sons and nephew De la Jemeraye, who had been in 1728, at the fort, on Lake Pepin, he not joining the party till 1733, in consequence of the detentions of business.

In the autumn of 1731, the party reached Rainy Lake, by the Nantouagan, or Groselliers river, now called Pigeon. Father Messenger, who had been stationed at Mackinaw, was taken as a spiritual guide. At the foot of Rainy Lake a post was erected and called Fort St. Pierre, and the next year, having crossed Minittie, or Lake of the Woods, they established Fort St. Charles on its southwestern bank. An unpublished map of these discoveries by De la Jemeraye still exists at Paris. The river Winnipeg, called Maurepas, in honor of the minister of France in 1734, was protected by a fort of the same name.

De la Jemeraye visited the Governor of Canada in 1733, and represented that the expedition was at Lake Winnipeg, but that they could not proceed further at their own charges, as 43,000 francs had been expended by their associates, and that the voyageurs would not work any longer unless they were paid. The French government refused to allow any money, and wrote that Verandrie and partners must be satisfied with the furs they would secure. Cast down but not in despair,

Verandrie in 1735, resolved to push on, and directed his fourth son, eighteen years of age, to study drawing and surveying, so that he might the next year join his father and three brothers. The Governor of Canada allowed him to farm out to traders for three years the posts he had established.

In June, 1736, as twenty-one of the expedition were camped upon an isle in the Lake of the Woods, they were surprised by a band of Sioux hostile to the French allies, the Christeneaux, and all killed. The island, upon this account, is called *Massacre Island*. A few days after a party of five Canadian voyageurs discovered their dead bodies and scalped heads. Father Ourneau, the missionary, was found upon one knee, an arrow in his head, his breast bare, his left hand touching the ground and the right hand raised.

The priest's name may have been *Guymonneau*. There was among the Ottawas, in 1721, a Jesuit, J. C. *Guymonneau*.

Among the slaughtered was also a son of Verandrie, who had a tomahawk in his back, and his body adorned with garters and bracelets of porcupine quills. The father was at the foot of the Lake of the Woods when he received the news of his son's murder, and about the same time heard of the death of his enterprising nephew, *Dufrost de la Jemeraye*, the son of his sister *Marie Reine de Varennes* and brother of *Madame Youville*, the foundress of the *Hospitaliers* at *Montreal*.

When the many difficulties of the three and a quarter leagues of *Nantouagan* (Pigeon) portage disheartened the voyageurs, *Jemeraye* kept up his courage, and in 1731, was the first to pass beyond, and commence the fort at *Rainy Lake*.

On the 3d of October, 1733, they built an advanced post, *Fort La Reine*, on the river *Assiniboels*, which they called *St. Charles*, and beyond was a branch called *St. Pierre*. These two rivers received the baptismal name of *Verandrie*, which was *Pierre*, and Governor *Beauharnois*, which was *Charles*. The post became the centre of trade and point of departure for explorations either north or south.

It was by ascending the *Assiniboine*, and by the present trail from its tributary, *Mouse river*, they reached the country of the *Mantanes*, and in 1742, came to the *Upper Missouri*, passed the *Yellowstone*, and at length arrived at the *Rocky*

Mountains. The party was led by the eldest son and his brother, the chevalier. They left the Lake of the Woods on the 29th of April, 1742, came in sight of the Rocky Mountains on the 1st of January, 1743, and on the 12th the chevalier ascended them, his brother being left some distance behind. On the route they fell in with the Beaux Hommes, Pioya, Petits Renards, and Arc tribes, and stopped among the Snake tribe, but could go no farther in a southerly direction, owing to a war between the Arcs and Snakes.

On the 19th of March, 1743, they returned to the upper Missouri, and in the country of the Petite Cerise tribe, they planted on an eminence a leaden plate of the arms of France, and raised a monument of stones, which they called Beauharnois. They returned to the Lake of the Woods on the 2d of July.

North of the Assiniboine they proceeded to Lake Dauphin, Swan's Lake, explored the river "Des Biches," and ascended even to the fork of the Saskatchewan, which they called Poskoiac. Two forts were subsequently established; one near Lake Dauphin and the other on the river "Des Biches," called Fort Bourbon. The northern route, by the Saskatchewan, was thought to have some advantage over the Missouri, because there was no danger of meeting with the Spaniards.

In 1743, Verendrye the father returned to Quebec, and to the charge that he had enriched himself, he answered, "If the 40,000 livres of debt that I have over my head were an advantage, I can compliment myself on being very rich."

Governor Beauharnois having been prejudiced against Verandrie by envious persons, De Noyelles was appointed to take command of the post. During these difficulties we find *Sieur de la Verandrie, Jr.* engaged in other duties. In August, 1747, he arrives from Mackinaw at Montreal, and in the autumn of that year he accompanies *St. Fierre* to Mackinaw, and brings back the convoy to Montreal. In February, 1748, with five Canadians, five *Christenaux*, two *Ottawas*, and one *Sauteur*, he attacked the *Mohawks* near *Schenectady*, and returned to Montreal with two scalps, one that of a chief. On June 20th, 1748, it is recorded that *Chevalier de la Verandrie* departed from Montreal for the head of Lake Superior.

Margry states that he perished at sea in November, 1764, by the wreck of the "Anguste."

Fortunately, Galissioniere the successor of Beauharnois, although deformed and insignificant in appearance, was fair minded, a lover of science, especially botany, and anxious to push discoveries toward the Pacific. Verandrie the father was restored to favor, and made Captain of the Order of St. Louis, and ordered to resume explorations. He expected to leave Montreal in May, 1750, and reach by December, Fort Bourbon, where he would await the navigation of the Saskatchewan, the next spring, and proceed to cross the Rocky Mountains to the great lake [perhaps Puget's Sound] of which the Indians had spoken. A little while after he formed this plan, on the 6th of December, 1749, he died.

The Swedish Professor Kalm met him in Canada, not long before his decease, and had interesting conversations with him about the furrows on the plains of the Missouri, which he conjectured indicated the former abode of an agricultural people. These ruts are familiar to modern travelers, and may be only buffalo trails.

Father Coquard, who had been associated with Verandrie, says that they first met the Mantanes, and next the Brochets. After these were the Gros Ventres, the Crows, the Flat Heads, the Black Feet and Dog Feet, who were established on the Missouri, even up to the falls; and that about thirty leagues beyond they found a narrow pass in the mountains.

Bougainville gives a more full account. He says, "He who most advanced this discovery was the Sieur Veranderie. He went from Fort la Reine to the Missouri. He met on the banks of this river the Mandans or White Beards, who had seven villages, with pine stockades strengthened by a ditch. Next to these were the Kinongewiniris or the Brochets, in three villages, and toward the upper part of the river were three villages of the Mahantas. All along the mouth of the Wabeik or Shell River, were situated twenty-three villages of the Panis. To the southwest of this river, on the banks of the Onanaradeba or La Graisse, are the Hectanes or Snake tribe. They extend to the base of a chain of mountains which

runs north-northeast. South of this is the river Karoskiou or Cerise Pelee, which is supposed to flow to California.

"He found in the immense region watered by the Missouri and in the vicinity of forty leagues, the Mahantas, the Owilniok or Beaux Hommes, four villages; opposite the Brochets the Black Feet, three villages of a hundred lodges each; opposite the Mandans are the Ospekakaerenousques or Flat Heads, four villages; opposite the Panis are the Arcs or Christinaux, and Utasibaoutchatas or Assiniboels, three villages; following these the Makesh or Little Foxes, two villages; the Piwassa or Great Talkers, three villages; the Kakokoschena or Gens de la Pie, five villages; the Kiskipisounouini or the Garter tribe, seven villages."

Galassoniere was succeeded by Jonquiere in the governorship of Canada, who proved to be a grasping, peevish and very miserly person. For the sons of Verandrie he had no sympathy, and forming a clique to profit by their father's toils, he determined to send two expeditions toward the Pacific Ocean; one by the Missouri and the other by the Saskatchewan.

Father Coquard, one of the companions of Verandrie, was consulted as to the probability of finding a pass in the Rocky Mountains through which they might in canoes reach the great lake of salt water; perhaps Puget's Sound.

The enterprise was at length confided to two experienced officers, Lamarque de Marin and Jacques Legardeur de Saint Pierre. The former was assigned the way by the Missouri, and to the latter was given the more northern route. But Saint Pierre in some way excited the hostility of the Christinaux, who attempted to kill him, and burned Fort la Reine. His lieutenant, Boucher de Niverville, who had been sent to establish a post toward the source of the Saskatchewan, failed on account of sickness. Some of his men, however, pushed on to the Rocky Mountains, and in 1752 established Fort Jonquiere. Henry says Saint Pierre established Fort Bourbon.

Bellin, in "Remarks upon the Map of North America," published in 1755 at Paris, upon the authority of the journal of M. le Gardeur St. Pierre, written in 1750, mentions that Fort La Reine was built upon the north side of the Assiniboine, and that by a portage of three leagues Swan Lake would be

reached; and he states, further, that the fort on Red River had been abandoned because of its nearness to La Reine.

In 1763 Saint Pierre was succeeded in the command of the West by De la Corne, and sent to French Creek, in Pennsylvania. He had been but a few days there when he received a visit from Washington, just entering upon manhood, bearing a letter from Governor Dinwiddie of Virginia, complaining of the encroachments of the French.

Soon the clash of arms between France and England began, and Saint Pierre, at the head of the Indian allies, fell near Lake George, in September, 1755, in a battle with the English. After the seven years' war was concluded, by the treaty of Paris the French relinquished all their posts in the Northwest, and the work begun by Verandrie was, in 1805, completed by Lewis and Clarke, and the Northern Pacific Railway is fast approaching the passes of the Rocky Mountains, through the valley of the Yellowstone, and from thence to the great land-locked bay of the ocean, Puget's Sound.

NOTICE OF FRENCH OFFICERS.

Jacques Legardeur St. Pierre, born on the 24th of October, 1701, was the son of Paul Legardeur, the Sieur St. Pierre who was born in 1661, whose father, J. Baptiste Legardeur, on the 11th of July, 1656, had married Marguerite, the daughter of the brave explorer, Jean Nicolet, the first white man, who, about A. D. 1635, reached the valley of the Wisconsin River.

His father, Capt. St. Pierre, in 1719 was sent to La Pointe. The son, in 1746, was engaged in fighting the Mohawks near Montreal, and in the fall of 1746 he arrived at Mackinaw with one hundred canoes of supplies. The next year he was in command at that post, with his brother, Louis Legardeur, the Chevalier de Repentigny, as second officer.

From Mackinaw he appears to have been ordered to the Winnipeg region, and from there, in 1753, to a rude post in Erie county, Pa., where he had an interview with young George Washington.

His last conflict was in September, 1755, at Lake George, under Baron Dieskau. He was in command of the Indian

allies, and on the 24th of August he received the following from his superior officer:

"Mr. de St. Pierre will have the goodness to make the Indians understand reason on that point [pillaging], especially not to amuse themselves scalping until the enemy be entirely defeated; inasmuch as ten men can be killed while one is being scalped."

At 10 o'clock of the 8th of September, in the battle of Lake George, Legardeur St. Pierre was killed, and the Indians on that account, became furious, and seized the Englishman by whom he had been killed, and dispatched him with their tomahawks. That his name was given to the St. Peter's River is an error. It is more probable that it was so named after the baptismal name of Le Sueur, its first explorer.

LOUIS LUC LA CORNE.

M. de la Corne, who succeeded St. Pierre in the Winnipeg region, was the son of Louis La Corne. He was born on the 6th of June, 1713, and on December 10th, 1742, married Marie Anne Hervieux. In the summer of 1745 Lt. Luc de la Corne reinforced St. Pierre, who was approaching Lake George, and about this time his father was at Mackinaw, and known as Capt. de la Corne, who died April 2d, 1762, aged 96 years, at Terrebonne.

Louis Luc distinguished himself at the battle of Ticonderoga, and was engaged in the battle of the Plains of Abraham. After Canada was ceded to England he was still active, and in the war of the Revolution he was in charge of Burgoyne's Indian troops at the battle of Saratoga.

Burgoyne spoke slightly of him in 1778, in a speech in the House of Commons; to which LaCorne replied in a spirited letter. In it he writes, "Notwithstanding my advanced age, sixty-seven years, I am ready to cross the ocean to justify myself before the king, my master, and before my country. from the ill-founded accusation that you have brought against me, although I do not at all care what you personally think of me."

BOUCHER DE NIVERVILLE.

Boucher de Niverville, Chevalier, was the son of Niverville

and
che
ann
alan
tow
He
Bou

A
given
the f
Le
Le
De
He
Jon
In
weste
Fren
banks
Tar
Marin
Fort

NO
In J
were c
surpris
ageurs
slaugh
tomah
and br

and the nephew of La Perriere Boucher, and Montbrun Boucher, and the Sieur Verandrie. In 1746 he left Montreal to annoy the New England frontier. In August, 1748, he was alarming the settlers at Fort Massachusetts, now Williamstown. In 1757 he made a raid to the banks of the Potomac. He was with Montcalm, and is supposed to be the Ensign Boucherville who was wounded at Quebec.

LE MARQUE DE MARIN.

A satisfactory notice of Le Marque de Marin can not be given. His name and age in A. D. 1732, probably appears in the following list of Ensigns given by Daniel.

Le Gardeur, . . .	age 37	Gaultier Varennes, age 54
Le Gardeur St. Pierre, "	31	De Ligneris, . . . " 31
De Boucherville, . . "	41	Niverville, . . . " 48
Hertel Rouville, . . "	27	Marin, " 41
Joncaire, "	24	

In 1753 there is a Marin associated with St. Pierre in north-western Pennsylvania. Sieur Marin established in 1753, the French post at Presque Isle, Erie county, and he died on the banks of Riviere de Bœuf, seven leagues from Lake Erie.

Tanguay, in his Genealogical Dictionary, mentions a Paul Marin, born in 1692, married March 24th, 1718, who died at Fort Duquesne, Pa., October 24th, 1753.

APPENDIX K. PAGE 301.

NOTES ON RED RIVER OF THE NORTH—MASSACRE ISLAND.

In June, 1736, while twenty-one of Verandrie's expedition were camped upon an island in Lake of the Woods, they were surprised and killed by a band of Sioux. A party of five voyageurs a few days after discovered their bodies. Among the slaughtered was a son of Verandrie, who was found with a tomahawk in his back, and his body adorned with garters and bracelets of porcupine. Father Ouneau, a missionary, had

an arrow sticking in his head, his breast bare, his left hand touching the ground, and his right hand raised.

At this time the Sioux were still dwelling at Sandy Lake, but the attack led the French to favor the Ojibways, who soon occupied the shores of Red, Leech, and Sandy Lakes.

OSSINIBOIA. PAGE 302.

Lt. Edw. Chappell of the British navy, asserts that Ossiniboia is a Gaelic compound word, Osna Boia, Ossian's Town, and selected to please the Gaelic immigrants, and because of its resemblance to the name of the Assineboine tribe, often pronounced Asnaboine.

DAVID THOMPSON, ASTRONOMER AND GEOGRAPHER OF THE
NORTHWEST COMPANY. PAGE 239.

David Thompson was for seven years in the school of Christ's Hospital, London, known as the Blue Coat School. In May, 1784, he was appointed a clerk to the Hudson's Bay Company, and was sent to Fort Churchill, then in charge of Samuel Hearne, a native of London, who had published the account of a Voyage to the Arctic Regions under the auspices of the North West Company.

In the summer of 1795, with an Irishman and two Indians for companions, he went from the shores of Hudson's Bay to Lake Athabasca. After his term expired with the Hudson's Bay Company he entered the service of the North West Company, and was appointed to visit the Missouri and the sources of the Mississippi, and make geographical and astronomical observations. In pursuance of this object he reached the south side of Sault St. Marie of the 1st of June, 1797, and on the 17th reached the post of J. Baptiste Cadotte, at Fond du Lac. From thence he went to the Grand Portage, and there met Hermon, a trader, whose travels have been published, and found the North West's Company's vessel, the Otter, Captain Bennett, on the 24th, ready to sail with furs to Sault St. Marie.

On the 25th of June he ascertained the height northeast of Grand Portage to be seven hundred and fifty-one feet. This

day
one
wou
man
the
ards
wint
On
low,
to th
peg r
McK
Th
St. M
and
with
Th
canoe
achro
instr
of Au
River
vicin
post
a jou
A. B
McC
thirt
the M
the s
and
Dog
Turt
Mou
McD
Or
three
six d
mile

day a man came over with a letter from Daniel McGillivray, one of the partners of the N. W. Co., who had received a bad wound in one of his legs. The next day at 9½ a. m. the wounded man arrived in a litter borne by four persons. On the 29th the traders, McDonnell, Hughes, Chabouiller, McIntosh, Richards and Velco arrived, and their canoes, loaded with the winter's furs, were expected the next day.

On Sunday, July 1st, Roderick McKenzie arrived from below, in a light canoe, with letters. The next day there came to the annual convocation William McKay from the Winnipeg region, and Cuthbert Grant, McLeod, McTavish and James McKenzie, from the Athabasca district.

The sloop, Otter, on the 4th of July returned from Sault St. Marie, and in four days again sailed with furs, and Todd and Chabouiller passengers. On the 7th, the trader Sayers, with two canoes, went to Fond du Lac.

Thompson left the Grand Portage with a brigade of four canoes in charge of Hugh McGillivray, and took with him an achromatic telescope, a sextant of ten inches radius, and other instruments made by the celebrated Dolland, and on the 18th of August reached Cumberland House, on the Saskatchewan River. He spent the autumn in visiting the posts in that vicinity, and on the 28th of November, 1797, left McDonnell's post in lat. 49 deg. 40 min. 56 sec., on the Assiniboine, for a journey to the Missouri River. His companion's were A. Brossman, servant; Rene Jussome, as interpreter; Hugh McCracken, an Irishman, and seven French Canadians. After thirty-three days he reached the Missouri River, and visited the Mandan villages, where they lived in houses sunk below the surface, with mud roofs, which looked like muskrat hills, and made their own earthenware. In returning he went to Dog Tent Hill, north 28 degrees, east fifty miles; thence to Turtle Hill, fourteen miles; thence to the Ash House on Mouse River, twenty-four miles; thence to house of John McDonnell, north 69 deg. east forty-five miles.

On the 26th of February, 1798, he left McDonnell's with three Canadians, an Indian guide, and three sleds drawn by six dogs. The junction of the Mouse River was about half a mile from the trading post. The snow was found to be very

deep, and the guide became so fatigued that he had every two or three hours to be relieved.

On the 7th of March the party reached the junction of the Assineboine with the Red River, and began its survey. On that day the sleds fell into the river, so that at 3 o'clock in the afternoon they were obliged to stop. At 4 o'clock the next morning he arose to make siderial observations. The next day was very snowy and difficult to travel. The Indian guide was soon exhausted, and he was obliged to take the lead. When night came he was obliged to sleep in the open air, the trains being behind.

On Saturday the 10th of March it was clear but cold, and at 8½ o'clock in the morning the men arrived with the trains, and the whole day was passed in drying clothes and goods. The next day at 7:30 a. m. set off and walked by the compass to the tent poles of three lodges of Chippeways, who had passed, a week before. This trail was followed to the river, where it was lost in the snow drift. At noon the party breakfasted, and at 1½ p. m. again found the Chippeway tracks.

On Monday, March 12th, started at 6:40 a. m. and found the Chippeways, and two agreed to go with Thompson to the house at the Summer Berry (Pembina) River. The Pembina River called by Thompson "Summer Berry", was named after a red berry which the Chippeways call, Nepin (summer) Minan (berry), and this by the voyageurs has been abbreviated to Pembina, which is more euphonious.

On the 14th he reached the North-West Company's post, in charge of Charles Chabouillier; and here he remained six days, to recruit after his exhausting journey through deep snow and slush.

While there he ascertained that the post was in 48 deg. 54 min. 24 sec. of north latitude, in longitude 97 deg. 16 min. 40 seconds, and within the boundary of the United States of America. On the 21st of March began to ascend the Red River, and to proceed southwest and after four days reached the post of Baptiste Cadotte, in lat. 47 deg. 54 min. 21 sec., long. 96 deg. 19 min., where he remained until the breaking up of the ice.

On
north
ice h
Wat
Wild
porta
he us
old C
India
he re
sourc
arms
treaty
Wood
Two
reache
latitud
canoes
them.
west C
ascerta
He b
in thre
key.
a half
Sauks,
this po
Lake S
Near
he reac
lake wi
and wh
on the
Stuart,
In 18
and aft
Fran
tions t
mouth

On the 9th of April he began his journey to survey the northernmost source of the Mississippi. For fear of meeting ice he did not ascend Red Lake River, but proceeded up Clear Water River. In two days he reached the junction of the Wild Rice River, and the next day he came to the four mile portage which leads to Red Lake River. Reaching this river he ascended thirty-two miles to Red Lake. Here he found an old Chippewa chief, She-she-she-pas-kut, with six lodges of Indians. By nine o'clock at night on the 23d of April, 1798, he reached by a six mile portage Turtle Lake, the northern source of the Mississippi, and about four miles square with arms which gave it the shape of a turtle. At the time of the treaty of 1783, it was supposed to be north of Lake of the Woods.

Twenty-five years before the Italian, Beltrami, Thompson reached this lake, and by an observation on its bank found its latitude 47 deg. 38 min. 28s. On the 27th of April he met two canoes of Ojibways, and as his was leaky, he took a seat in one of them. By several portages, on the 29th he reached the Northwest Company's trading post, in charge of John Sayer, and ascertained its latitude.

He began the descent of the Mississippi on the 3d of May, and in three days reached Sandy Lake post, in charge of Mr. Bruskey. Here he learned that on the 19th of February, one and a half days' journey from Sandy Lake, a party of Sioux, Sauks, and Menomonees killed about forty Chippeways. From this point on the 7th, he proceeded by that route eastward to Lake Superior.

Near the mouth of the St. Louis River, on the 11th of May, he reached the N. W. Co. post in charge of Lemoine. At the lake he repaired a northern canoe twenty-eight feet in length, and with two oars and three men, navigated the lake, and on the 28th of May, reached Sault St. Marie, where he found Stuart, McCleod and Alexander Mackenzie.

In 1808 Thompson made a journey to the Athabasca region, and after this explored beyond the Rocky Mountains.

Franchere, in his narrative of the Astoria expedition, mentions the descent of a canoe on July 15th, 1811, near the mouth of the Columbia, and writes: "The flag she bore was

the British, and her crew was composed of eight boatmen or voyageurs. A well dressed man, who appeared to be the commander, was the first to leap ashore, and address us without ceremony, and said that his name was David Thompson, and that he was one of the partners of the North-West Company. Mr. Thompson kept a regular journal, and travelled, I thought, more like a geographer than a fur trader. He was provided with a sextant, thermometer and barometer."

Irving in his "Astoria," gives the following description:

"On coming to the land, one of the crew stepped on shore and announced himself as Mr. David Thompson, astronomer, and partner of the North-West Company. According to his account, he had set out in the preceding year with a tolerably strong party and a supply of Indian goods, to cross the Rocky Mountains. A part of his people had, however, deserted him on the eastern side, and returned with the goods to the nearest North-West post. He had persisted in crossing the mountains with eight men who remained true to him. They had traversed the higher regions, and ventured near the source of the Columbia, where in the spring, they had constructed a cedar canoe, the same in which they had reached Astoria.*** Mr. Thompson was, no doubt, the first white man who descended the northern branch of the Columbia from so near its source."

Until 1821 he remained in the service of the North-West Company, and then was employed in the boundary survey, under the treaty of Ghent. In 1837 he made a survey of Georgian Bay. About 89 years of age, in 1857, he is said to have died.

EARLY FUR TRADE OF THE RED RIVER VALLEY AND EXTRACTS
FROM MSS. OF ALEXANDER HENRY, PAGE 301.

The fur trade of the Red River Valley was chiefly controlled by the North West Company. This company was not chartered as the Hudson's Bay Company, but an association formed in 1782, consisting of private traders, which in 1787 was enlarged by the absorption of minor companies. In 1798 the number of shares was increased to forty-six, which caused dissatisfaction and led to the formation of the X. Y. Company,

but in 1803 the two were united and the erection of Fort William (named after William McGillivray) begun.

Count Andriani, of Milan, who in 1791 was at the Grand Portage of Lake Superior in his journal quoted by the Duke De la Rochefoucault Liancourt remarks: "The North West Company being more opulent than the rest, made use of its wealth to ruin its competitors. * * * * This petty warfare which cost several lives and large sums of money at length opened the eyes of the rival companies. They became sensible of the necessity of uniting in one body, and the North West Company made several sacrifices to attain this end * * * The method observed by the agents in their traffic with the Indians is this, that they begin with intoxicating them with rum, to over-reach them with more facility in the intended business * * * * All the men employed in this trade are paid in merchandise which the Company sells with an enormous profit, it is obvious at how cheap a rate these people are paid. They purchase of the Company every article they want. It keeps with them an open account, and as they winter in the interior, and beyond Lake Winnipeg, they pay of consequence excessively dear for the blankets and the clothes which they bring with them for their wives.

"These menial servants of the Company are generally extravagant, given to drinking to excess, and these are exactly the people the Company wants. The speculation in the excesses of these people is carried so far, that if one of them happens to lead a regular, sober life, he is burthened with the most laborious work, until by continued ill-treatment he is driven to drunkenness and debauchery, which vices causes the rum, blankets, and trinkets to be sold to greater advantage. In 1791, nine hundred of these servants owed the Company more than the amount of ten or fifteen years pay."

EXTRACTS FROM UNPUBLISHED JOURNALS OF HENRY.

Alexander Henry was the nephew of the Alexander Henry, one of the first British subjects who traded at La Pointe before the war of the Revolution, and whose book of travels is well known in the literary world. The nephew was one of the partners of the North-West Company, and although his

education was limited, his perceptions were quick, descriptive power great, and his pen that of a ready writer. Few journals contain so many important statements, and his notes on a residence among the Mandans ought to be printed. One of the prominent citizens of St. Paul, once a member of the Legislature from Pembina, Hon. Norman W. Kittson, is a relative of the writer of this journal.

In 1799 he left Montreal in the service of the North-West Company to compete with the X. Y. Company and the Hudson Bay Company west of Lake Superior. In the summer of 1800 he was at Lake Winnipeg at the time of a grasshopper invasion. In his journal he writes:

GRASSHOPPERS AT WINNIPEG, A. D. 1800.

"The beach here was covered with grasshoppers which had been thrown up by the waves, forming one continued line as far as the eye could see. In some places they lay from six to nine inches in depth, and were in a state of petrification, which caused a horrid stench."

"August 18, 1800.—Arrived at the Forks, where the Assiniboine River formed a junction with the Red River. * *

[Near the site of the City of Winnipeg], "I found about forty Saulteurs waiting my arrival. They were well provided with a plentiful stock of dried buffalo meat for us, and anxiously expecting to get a dram. I accordingly made them a present of liquor. In return, they fell to and kept drinking all night, during which we were plagued with mosquitoes, and prevented from sleeping, by the howling of the Indians and their dogs all night.

"Tuesday, 19th.—We began early this morning to inspect the goods, and to divide them; one-half being intended for Portage la Prairie, and the remainder for the Red River. * * * * At 12 o'clock, five Hudson Bay Company boats for Albany Factory, or rather Martin's Falls, arrived here. Mr. Robert Goodman, master, assisted by Mr. Brown. They pull ashore and remained with us until 4 o'clock, when they proceeded up the Assiniboine.

HUDSON BAY COMPANY BOATS.

"Their boats carry about 45 packages, averaging about 80

pounds each, conducted by 4 oars, and a steersman; they are neatly built, and pointed sharp at both ends. * * * * * Upon this spot, in time of the French, there was a trading establishment, of which are still to be seen where their chimneys and cellars stood.

"Wednesday, 20th.—Early this morning Mr. J. McDonnell of the North-West Company, with his hazard, left us, and soon after I sent off my canoes, while I remained myself to get the Indians, who were yet scarcely sober.

"At 12 o'clock the opposition X Y Company brigade of nine canoes and a boat arrived and proceeded directly up the Assinibonie. I then embarked and proceeded about six miles.

* * * Thursday, 21st.—Early this morning examined the baggage of my people and embarked, my brigade now reduced to four canoes and twenty-six packages per canoe. On board are the following men and families, viz:

JACQUE BARKE, DEUCENT.

First Canoe:

Etienne Charbonnais, (garcon) P.
Joseph Dubois (garcon).
Angus McDonnell (marie).
Antonie La France (marie).
Pierre Bonga (negro).

Second Canoe:

Andre La Grossiers, D.
Jochim Daisville (garcon).
Andre Beauchemin (marie).
J. Baptiste Benoit (marie).
Michael Coleret, wife and daughter. (commis).

Third Canoe.

J. Baptiste Rocque Sr., D.
J. Baptiste Rocque Jr. (garcon).
Etienne Roy (marie).
Francais Sini (marie)
J. Desmarrais, guide and interpreter, wife, two children.

Fourth Canoe:

Joseph Maceon, D.
 Charles Bellegarde (garcon)
 Joseph Hamel (marie).
 Nicholas Rubrette (marie)."

BONGA, THE NEGRO.

From 1782 to May 10th, 1787, Capt. Daniel Robertson was the British officer in command at Mackinaw, and one of his slaves brought from the West Indies, was Bonga. His descendants are numerous. There was a Bonga, or Bungo, in 1820, an interpreter for Gov. Cass, on his visit to the upper Mississippi, and another Bonga, an interpreter at the treaty with the Chippeways in 1837, at Fort Snelling.

HORSE BOUGHT WITH LIQUOR.

'Friday, 22d * * * This afternoon the Indians brought me a horse, which I purchased for liquor, and about sunset the Indians all arrived and camped with us. Old Buffalo, still half drunk, brought me his eldest daughter, a girl about nine years of age, and would insist upon my taking her for a wife, in hopes I would give him a keg of liquor, but I declined the offer. * * *

A FAITHLESS WIFE TORTURED.

"Friday, 29th, * * * In course of the night I was troubled by the visits of a young woman from the other side of the [Red] river, which was nearly an ugly affair. About 10 o'clock she came into my tent, without any solicitation on my part. She awoke me and asked for liquor. I knew her voice, and that her husband was the greatest scoundrel among all the Indians present, and exceedingly jealous. I therefore advised her to return instantly over the river to her husband, that he might not perceive that she had been here. She requested a dram, although she was sober. I offered her a little pure liquor, which she refused, telling me she wanted Augne-manebane. I was obliged to open my case, and give her a glass of strong French brandy, which I made her swallow at one draught, but whether it actually suffocated her, or whether

it was through affectation, she fell down and to all appearances seemed and lay like a corpse.

"I was anxious to get her away, but all my endeavors were in vain. It was totally dark and I began to believe her dead. I thought to draw her to the tent door and wake up my servant, whom I desired to assist. I sent him for a bottle of water, which I poured over her head, while he held her up; a second bottle was applied in the same manner, but to no purpose. I was very uneasy, and sent for a third bottle, the contents of which, dashed in her face with all my strength, when she groaned and then began to speak.

"I lost no time, but sent my man to conduct her away. In about a half hour she returned, having changed her clothes, and now was dressed very fine; her husband being an excellent hunter and had no children, she had always a superabundance of finery. She now told me, in plain terms, that she had left her husband and came to live with me. This was a piece of news I neither expected nor wished. I represented to her the impropriety in doing so; her husband was fond of her and jealous in the extreme.

"Her answer was that she did not care for her husband, nor any other Indian, that she was fully determined to remain with me at the risk of her life. Just at this moment I heard a great bustle on the other side of the river, and the Indians bawling out to take care, that we were going to be fired on; when, instantly, the flash of a gun was seen, but it appeared to have missed fire. I had no doubt the woman was the cause, and I insisted upon her return to her husband, but she would not go. I observed that the men had now made up a fire, when I called my servant man. I desired him to conduct her to the fire. This he did, much against his inclination. He had then the good luck to get her on board of a canoe that was crossing.

"I was informed that the noise we heard on the other side was occasioned by the husband having notice of his wife's intention, had determined to fire at my tent. On his wife's return he asked her where she had been. She made no secret of the matter, but said she was determined to go along with

me. "Well, then," said he, if you are determined upon leaving me, I will at least have the satisfaction of spoiling your pretty face!" He instantly caught up a large fire-brand, threw her upon her back, and held it to her face, rubbing with all his might until the fire extinguished, then letting her go. "Now," says he, "go and see your beloved, and ask him if he likes you as well as he did before." I am told that her face was in a most horrid condition. I am sorry for it. She was really the handsomest woman of the River, and not more than eighteen years of age."

On the 3d of September, leaving half of his goods with M. Langlois, Mr. Henry went up to the Red River, accompanied by Desmarrais, Bellagard, Roger, Benoit, La Rocque, Beauchman, Le France, Barbe, Charbonneau, McDonnell, Parais [Pierre Bonga, negro?] In his journal he writes under date of

"September 5th, Friday: Early this morning I sent off the canoes, when Desmarrais and myself proceeded by land. We came to Pambian [Pembina] River and crossed over

OLD FORT

to the old fort which was built in 1797-8 by M. Chaboniller, opposite the entrance of the Red River. On the east side of the Red River are the ruins of the old fort, built by Mr. Peter Grant some years ago, and was the first established upon Red River. * * * *

DUFFALO CROSSING AND TRAIL.

"September 6th.—At the Bois Perie, near where we are encamped, has been a great crossing for many years. The ground on both sides is beaten as hard as a pavement and the numerous roads leading to the river, a foot deep, are surprising, and when I consider the hard sod through which these tracks are beaten, I am entirely at a loss and bewildered in attempting to form any idea of the numerous herds of buffalo which must have passed here. * * * *

"Monday, 8th.—At 8 o'clock sent the canoes off, while Desmarrais and myself hurried off on horseback. We saw here the buffalo, all in motion, crossing from the east to west side,

directing their course to the Hair Hills. We chased several herd, and had fine sport, but killed only two fat cows, and took a small load down to the river, for the canoes to take in as they passed.

"Here I lost one of my spurs. Having brought the meat near the river, we set out and did not stop until we reached the Park River, at 2 o'clock.

POST AT PARK RIVER.

"We tied our horses at the entrance to the little river, and went out to search for a proper spot to build, as the Indians would not ascend the Red River any higher. My men also began to murmur very much, and even Desmarrais, who is an old veteran, one of the first who ever came up this river.

"We went up the river about a mile and attempted to drink, but found the water a perfect brine. * * * * I now find it impossible to build here, even if the wood had been proper.

"Tuesday, 9th.—Early this morning I went out in search of a proper place to build. I found none so well situated for defense, and wood at hand, as a point of woods on the west side [of the Red River], within a quarter of a mile of the little [Park] river, a beautiful level plain which divides us from that river.

A NOSE BITTEN OFF.

"December 19th, * * * Some of the Red Lake Indians having been here and traded for some liquor, which they took to their camp, a quarrel arose among them, when Cantoquinse jumped upon Terre Grasse, and bit his nose off close to his face. It was some time before the piece could be found. At last, by tumbling the straw about, it was found and applied to the face in the best manner that drunken people could do, and a bandage tied over it, in the hopes it would grow again. The quarrel proceeded from jealousy. * * *

"December 21st, Sunday. Sent off two men with an Indian to take a stallion and a mare to the Red Lake, and from thence M. Cadotte will forward them to Rainy Lake, to Mr. Grant. They are both in high order, and no sore back.

"December 26th. Very cold. The Crow [a Chippeway] in with his brother Charlo, lying in a traville at the point of death.

HORRID AFFAIR AT RED LAKE.

"December 28th. I sent two men to make salt near the entrance of the little river." I was informed of a most cruel affair which happened two years ago at Red Lake. The woman is now here to whom the affair happened. It seems she had a young Indian for her husband, by whom she had one child; but he thought proper to have two wives, and the mother of the child not liking this, she left him, and joined another camp, where she soon took another husband. Not many days after the two camps were at the same place, and a drinking match occurred. The first husband went to his rival, and insisted upon having his child, and telling him he might keep the woman, as he did not care for her. They were both known scoundrels. The child was not many months old. The father caught hold of one of its legs, saying he would have him, and the second husband of the woman caught hold of the other leg, saying he should not take him away. Suddenly the father gave a jerk, and, the other resisting, the child was torn asunder.

AN EFFEMINATE MAN.

"January 2, 1801.—Beardash, a son of Sucrie, arrived here from the Assinboine River, where he had been in company with a young man to carry tobacco. This person is a curious compound. He is a man in every respect, both as to courage and dress and manners. His walk and mode of sitting down, his manners and occupations and language are those of a woman. All the persuasiveness of his father, who is a great chief among the Saulteaux, cannot induce him to behave like a man. About a month ago, in a drinking match, he got into a quarrel, and had one of his eyes knocked out with a club. He is very fleet, and a few years ago was reckoned the best runner among the Saulteaux.

A RUNNING FIGHT.

"Both his fleetness and courage were fully put to the test a few years ago on the banks of the Schain (Cheyenne), when Monsieur Reaume attempted to make peace. He accompanied a party of Saulteux to the Scieux camp. They at first appeared reconciled to each other, through the intercession

of the white people, but on the return of the Saulteux the Scieux pursued them. Both parties were on foot, and the Scieux had the name of being very swift. The Saulteux very imprudently dispersed themselves in the open plains and several of them were killed, but the party in which Beardash was, all escaped without any accident, in the following manner:

"One of them had a bow which he got from the Scieux, but only a few arrows. On their first starting and finding they were pursued, they ran a considerable distance, until they perceived the Scieux were gaining fast, when Beardash took the bow and arrows from his comrades and told them to run as fast as possible and not to mind him, as he apprehended no danger.

"He then stopped and turned about and faced the enemy and began to let fly his arrows. This checked their course and they returned the compliment with interest, but he says it was nothing, but only long shot, and only a chance arrow could have hurt him.

"They had nearly lost their strength when they drew near him. His own stock was soon expended, but he lost no time in gathering up those of the enemy which fell near him. Seeing his friends at some distance ahead, and the Sioux moving to surround him, he turned about and ran away to join his comrades, the Sioux hard after him. Beardash again stopped, faced them and with his bow and arrow kept them at bay until his friends got away a considerable distance, when he again ran off to join them. Thus did he continue to manœuvre and keep them at bay, until a spot of strong woods was reached, and the Sioux did no longer follow."

A portrait of the Chief Sucrie appears in McKenney & Hall's North American Indians, and it is there stated that his singular son was killed while on a war expedition.

"January 7. My two men returned from Red Lake, having got safely through with the horses in eight days. They were forwarded immediately to Rainy Lake. * * *

"17th. We had a terrible snow storm. I can now, daily count from the top of my oak tree, from twenty to thirty

BUFFALO ABUNDANT.

herds of buffalo feeding out on the plains. It is surprising how the cow buffalo resist the cold, piercing north winds which at times blow with such violence over these bleak plains, which causes such a drift that it is impossible to face it for any time. Still these animals will stand grazing in the open field.

"February 20th, * * * A party of Red Lake Indians and a considerable number of Saulteux, are decamping for Red Lake, to prepare for sugar season, which generally commences about the latter end of March. * * *

"April 1st, Wednesday. The river clear of ice, but the drowned buffalo continue to drift down by entire herds. Several of them were lodged upon the banks of the river near the fort. The Indian women have cut up some of the fattest for their own use. The flesh appears to be fresh and good. It really is astonishing what vast quantities must have perished, as they form one continual line in the middle of the river for two days and two nights."

On the 4th of May, 1801, Mr. Henry began his voyage down to Grand Portage on Lake Superior with the winter's hunt, and that day sent off three canoes, with forty-five packs of ninety pounds each. On the 15th he planted a garden on the north side of the Pambian (Pembina) River, where he established a new post, at a point between the stream and the Red River, and slept that night in the old fort on the south side. On the 29th he proceeded on his journey, leaving M. Langlois as trader, Desmarrais in charge of the garden and horses, Le Diec, Raimville and others in constructing a new post here. He did not return to Pembina until September. The extracts from his journal are continued:

"On the 15th of September, I arrived at the Pambian River, and found everything in order at my camp, and sixty Saulteux camped. My canoes arrived some time before, and the Indians anxiously awaited my arrival to taste the new milk which they generally call run.

"
tate
high
dicu
each
draw
"C
Lake

"N
the C
form
him t
self h
capote
of tob
did no
as fool
ment t
them t
"Ne
portati
people
River.
wash n
* * *
"Ma
aux isle
is wort
bring a
of thes

"Ma
take hi
cient to
56

INVENTION OF RED RIVER CARTS.

"September 20. We now have a sort of cart which facilitates our transportation very much. They are about four feet high and perfectly straight, the spokes being placed perpendicular without the least leaning outwards, and only four in each wheel; these carts will convey about five pieces and each drawn by one horse. * * *

"October 27. Sucrie and ten other Indians from Leech Lake, Connoyer of X. Y., started off to build near M. Langlois.

CHEAP LABOR.

"November 26. One of my men who was much in debt to the Company offered me his services as long as he could perform any duty, on condition that I would clothe, and allow him to take a woman he had fallen in love with. As for himself he wished nothing but dressed leather to make shirts, capote and trousers all the year round, and a small quantity of tobacco. He is a stout, able young man. This proposal did not much surprise me, having seen others of these people as foolish as he, who would not hesitate in signing an agreement of perpetual bondage on condition of our permitting them to have an Indian woman who struck their fancy.

"Neither of my neighbors have a horse. All their transportation is on the men's backs. The Hudson Bay Company people started to build at the Grand Passage on the Pambian River. I sent off to the Hair Hills for white earth to white-wash my houses, there being none nearer to the Red River.

* * *

"May 5, 1802.—I sent M. Cadotte with a man for Riviere aux isle de bois, with one of our new carts. This invention is worth four horses to us, as it would require five horses to bring as much on their backs as one horse will bring in one of these carts. * * *

INVITATION DECLINED.

"May 12.—Beau Pere [an Indian] was anxious I should take his second daughter, saying one woman was not sufficient for a chief; that all great men should have a plurality

of wives, the more the better; provided, they were all of the same family. In this he had given me a striking example, as he had three sisters at that time. * * * *

May 21.—Mr. Cameron arrived from Red Lake with a cargo of sugar.

June 7.—They arrived twenty Indian canoes from Red Lake with furs and sugar.

"During this month he made his usual visit to Lake Superior, and on the 3d of July arrived at Kamanistiquia, and found two sail vessels, the Otter and the Invincible, unloading supplies which they had brought for Sault St. Marie, and brick kilns burning, in charge of R. McKenzie, for the erection of the new post, Fort William in compliment to William McGillivray. On the 29th day of July, 1802, he began the return voyage with eight canoes, each containing twenty-six pieces, by way of the Grand Portage, and arrived, on the 27th of August, at Pembina. In his journal he writes:

"August 27.—Early in the morning we arrived at Pambian River, myself very unwell, scarcely able to keep my saddle; found my house nearly finished. Sixty Indians camped at the fort waiting my arrival. Buffalo in abundance.

October 1.—Mr. Cameron off with a boat in pursuit of X Y DuChaene. * * *

October 3.—M. Langlois started for Hair Hills.

THE FIRST RED RIVER CART TRAIN, A. D. 1802.

"This caravan demands notice to exhibit the vast difference it makes in a place where horses are introduced. It is true they are useful animals, but if we had but one in the Northwest we should have less laziness, for men would not be burdened with families, and so much given to indolence and insolence. * * * * But let us now take a view of the bustle and noise which attends the present transportation of five pieces of goods. The men were up at the break of day, and their horses tackled long before sunrise, but they were not in readiness to move before 10 o'clock, when I had the curiosity to climb up to the top of my house to examine the movements and observe the order of march.

Anthony Payet, guide, and second in command, leads off,

with a cart drawn by two horses, and loaded with his own private baggage, casse-tetes, bags and kettles.

Madame Payet follows the cart with a child one year old on her back, any very merry.

C. Bottineau, with two horses and a cart loaded with one and a half packs, his own baggage, two young children, with kettles and other trash hanging to his cart.

Madame Bottineau with a young squalling child on her back, with she scolding it and tossing it about.

Joseph Dubord goes on foot, with his long pipestem and calumet in his hand.

Madame Dubord follows her husband, carrying his tobacco pouch.

Anthony Thelliere, with a cart and two horses loaded with one and a half packs of goods and Dubord's baggage.

Anthony La Point, with another cart and two horses loaded with two pieces of goods and baggage belonging to Brisbois, Jessemin and Poulliote, and a kettle suspended on each side.

Mr. Jessemin goes next to Brisbois with gun, and pipe in his mouth, puffing out clouds of smoke.

Mr. Poulliote, the greatest smoker in the Northwest, has nothing but pipes and pouch. These three fellows, having taken the farewell dram and lighting fresh pipes, go on, brisk and merry, playing numerous pranks.

Dom. Livermore, with a young mare, the property of M. Langlois, loaded with weeds for smoking, and an old Indian bag, Madame's property, and some squashes and potatoes, and a small keg of fresh water and two young whelps.

Next comes the young horse of Livermore, drawing a traville with his baggage, and a large worsted mashqueucate belonging to Madame Langlois.

Next appears Madame Cameron's young mare, kicking and roaring and ———, hauling a traville which was loaded with a bag of flour and some cabbage, turnips, onions, a small keg of water and a large bottle of broth.

M. Langlois, who is master of the band, now comes, leading a horse that draws a traville nicely covered with a new painted tent, under which is lying his daughter and Mrs.

Cameron extended full length, and very sick. This covering or canopy has a pretty effect.

Madame Langlois now brings up the rear, following the traville with a slow step and melancholy air, attending to the wants of her daughter, who, notwithstanding her sickness, can find no other terms for expressing her gratitude to her parents than by calling them dogs, fools and beasts.

The rear guard consisted of a long train of dogs, twenty in number. The whole forms a string nearly a mile long, and appears like a large band of Assineboines."

Three days after the departure from Pembina, two men returned with the dead body of Mrs. Cameron, who died on the 5th of October at the Grand Passage, and on the 9th she was buried at the post.

PRODUCTS OF POST GARDEN.

"October 16. Hesse arrived in a small canoe from Red Lake, 18th. * * * Note of my vegetables gathered from the post garden, 300 head cabbages, 8 bushels carrots, 16 bushels of onions, 10 of turnips, and some beets and parsnips.

20th. I took in my potatoes, 420 bushels from 7 bushels of seed. The circumference of one onion was 22 inches, of a carrot 18 inches long, and the upper end 14 inches in circumference. A turnip with the leaves weighs 25 pounds, and 15 without.

A MARE FOR A WIFE.

"Livernois exchanged his mare for a young wife about eight years of age. This is a common circumstance in the North-West to give a horse for a woman.

Caravan below at Riviere aux Marais near Park River.

A TRADER'S DEATH.

"December 24, 1803.—I set out early with horse and carriole, Lambert also in the same manner, on a visit to Mr. Cotton at the Riviere aux Liards with the Riviere Lac Rouge [Red Lake], that establishment being under my direction. I arrived at Mr. Cotton's; he was unwell. I asked him to give me a guide, but he prefers to accompany me, having already been there.

2
fil
Set
bui
2
goo
3
J.
New
Cam
2r
Arri
6th
of M
p. m.
upon
7th
River
being
8th
the co
10t
out in
ment
it was
"Th
throu
place,
was a
ago h
cracki
and n
low! h
16th
his de
"Fe
Lake,

27th. At Cotton's house. X. Y. Stit opposes him, the most filthy house and wife I ever saw having gone out to see him. Settled with two men to pass the summer at Red Lake and build a fort.

29th. Cameron too sick to leave. He cried when I bid him good-bye.

31st. Returned to River aux Marais.

January 1, 1804.—Sunday.—We kept but a gloomy and dull New Year. I gave charge of the place to Cadotte until Mr. Cameron returned.

2nd. Before daybreak I set off with my horse and carriole. Arrived at my fort at 4 o'clock.

6th. Le Grace arrived from Riviere aux Liards with news of Mr. Cameron's death. He expired on the 3d instant at 7 p. m. while sitting on a stool. He suddenly fell on his face upon the floor and died instantly, without uttering a word.

7th. Long before day I was off on the way to the Little River aux Marais, and was obliged to walk and run to prevent being frozen to death. At 2 o'clock I got there.

8th. I despatched three men with a train and six dogs, for the corpse. * * *

10th. We arrived at Park River with the corpse stretched out in a train and wrapped up in a R. S. tent, and two parchment skins. They had attempted to bring it in a coffin, but it was too broad for a train.

"This was a melancholy day for us all, and cast a gloom throughout the fort. M. Langlois had just arrived from his place, and was just sitting down to his dinner when the corpse was announced. What a sudden change! Only a few days ago he was merry and cheerful, and as we were riding along, cracking his jokes. Little did we believe he was near his end, and now he lies stretched out, a corpse of solid ice. Poor fellow! he was a good natured, inoffensive and sober young man.

16th. Having a coffin made we buried him by the side of his deceased wife. * * *

"February 22d, 1804. I sent off Mr. Hesse and wife for Red Lake, to bring down sugar and bark. * * *

A DRUNKEEN FIGHT.

"May 6th. Engaged my men; settled their accounts, giving them a treat of highwines. They were soon merry, then quarreled and fought. I saw four battles at the same moment, and soon after nothing was to be seen but bloody noses, black eyes, bruised faces, and torn sacks.

He then proceeded on his annual trip to Lake Superior, and meeting W. McFoy he arrived on the 25th of June, 1804, at Kaministiquia. Upon his return he wrote, under date of

JOSEPH RAINVILLE.

"August 19th. I arrived at the forks, and heard of the death of Venant St. Germain at the Pembina River, where he was shot by Joseph Rainville in July last. It was entirely an accident, and happened in the following manner:

A TRADER ACCIDENTALLY SHOT.

I had left the deceased to pass the summer at Portage les Prairie. He was on a visit to Pembina River, and one day, while there, he was fixing his saddle, and for that purpose, climbed up into a sort of half garret that was made over the men's bed-rooms in the Indians' hall, and was searching for some necessary material, when, just as he was in the act of coming down, Rainville came in. They had been much given to play and joke with each other, and Rainville said, "If I were to bring your carcass down, like a bear, upon the floor." The other retorted jocularly. Rainville was a miserable marksman, and he took down an old gun that belonged to him, and was then hanging in the room, where it had been since last winter, and taking aim, pulled the trigger, when, to his great astonishment, the gun went off, and the ball entered the left side of St. Germain, below the ribs, and came out on the right side under the arm. He came down very composedly saying, "You have killed me," and expired in about four hours. This young man was an apprentice clerk to the North-West Company, and the son of Joseph St. Germain of Isle of Jesus, near Montreal."

BATTLE BETWEEN SIOUX AND CHIPPEWAYS.

Early in August, 1895, upon his return from his annual voyage to Lake Superior, he heard of a conflict between the Sioux and Chippeways. He writes in his journal:

"I received the unwelcome news of the Scieux having fallen upon a small camp of our Indians at Tongue River, not many miles from the fort, on the 3d of July. Fourteen persons, men, women and children, were killed or taken prisoners. My beau pere was the first man that fell. He had climbed up a tree to look out if the buffalo was near, about 8 o'clock in the morning. He had no sooner reached the top of the tree when the two Scieux who lay near, each discharged their guns, and the balls passed through his body. He had only time to call out to his family who were in the tent, about one hundred paces from him, 'Save yourselves, the Scieux are killing us,' and fell dead to the ground.

"The noise brought the Indians out of their tents, and perceiving their danger, ran through the open plains toward an open island of wood, in Tongue River, about a mile distant. They had not gone more than one-fourth of a mile, when they saw the main party on horseback, crossing the Tongue River, and in a few moments they began to fire. The four men, by their expert manoeuvres and incessant fire, kept them in awe until they were two hundred paces from the woods, when the enemy, perceiving their prey ready to escape, surrounded and rushed upon them.

"Three of the Saulteux fled in a different direction; one escaped, but the other two were killed. He that remained to protect the women and children was a brave fellow, Anguenance, or Little Chief. When the enemy was rushing upon them, he waited very deliberately, when he aimed at one coming full speed, and knocked him from his horse. Three young girls and one boy were taken prisoners, and the rest were all murdered and cut up in the most horrible manner. Several women and children had made their escape to the woods. The enemy chased them, but the willows were so thick they were saved. A boy of about twelve years of age says that a Scieux, being in pursuit of him, he crossed into a

low, hidden place, under a bunch of willows, and the horse-man leaped over without perceiving him.

A MOTHER'S DEVOTION TO A CHILD.

"One of the little girls tells a pitiful story of her mother who was killed. She says that her mother having two children who could not walk fast enough, had taken one upon her back and prevailed upon her sister to carry the other, but when they got near the woods, the enemy rushing upon them and yelling, the young woman was so frightened that she threw down the child, and soon overtook the mother, who, observing the child was missing, and hearing it screaming, kissed the little daughter, who tells the story, and said: "As for me, I will return for your younger sister and rescue her, or die in the attempt; take courage, run fast, my daughter."

"Poor woman! She rescued the child and was running off, when she was arrested by a blow with a war-club. She fell to the ground, but drew her knife and plunged it into the neck of her murderer; others coming up, she was soon despatched. Thus my belle mere ended her days.

A VISIT TO THE BATTLEFIELD.

"The survivors having reached the fort, my people went out the next day to the field. A horrid spectacle! My beau pere had his head severed from his body, even with the shoulders; his right arm cut off, his left foot, also his right leg from the knee stripped of the skin. The bodies of the women and children all lay within a few yards of each other. Anguement lay near his wife. The enemy had raised his scalp, cut the flesh from the bone, and broke away the skull to make a water dish. Only the trunk remained, with the belly and breast ripped up and thrown over the face. [Delicacy prevents the printing of a portion of the description.]

"His wife also was cut up and butchered in a shocking manner, and her young children had been cut up and thrown about in different directions. All the bodies were covered with arrows sticking in them, many old knives, two or three broken guns, and some war-clubs.

"On my arrival home all was grief. * * * The next day I went out with M. Langlois to view the battlefield. * *

I gathered up the bones of my belle mere in a handkerchief. We followed the Scieux road until we came to a place where they had stopped. We found their camp very extensive, and by the number of small pointed sticks we judge the party to have consisted of three hundred men and a great number of horses. I remained at the Pambian River until the 10th of August.

NEWS OF LIEUTENANT PIKE, U. S. A.

"January 13, 1806. Contoquince arrived from afar, and informed us that the Americans have landed at Leech Lake a party of soldiers, but he did not know the particulars. Pish-anobay pushed on his way to Otter Tail Lake.

"March 13. Koille and Descarros arrived from Leech Lake with letters from Hugh McGillis, informing us of a party of American soldiers having arrived at his place in February last, commanded by Lieut. Pike. Their headquarters was at Du Corbeau, and their errand was to oblige us to pay the usual duties at Mackinaw.

April 11. L. Hiver hamstrung his young wife to prevent her gossiping about. The rascal cut both tendons of the heel with a knife.

May 23. William Henry [a brother] arrived from Leech Lake with a cargo of sugar.

18th. Red Lake band arrived. Le Grande Noir and his son-in-law, who killed one of our men at Red Lake last spring, is an American named Hughes."

VISIT TO THE MANDANS.

In July, 1806, Alexander Henry and his brother William, with two men and a horse, left Pembina for the Missouri. A Mr. Darwin was found at Lake Platz. Passing old Fort de Tremple, he crossed the Assinibone River and at length reached the Missouri and visited a Mandan village where earthen pots were made from black clay, and buffalo shoulder blades served as hoes.

HOUSES LIKE MOLEHILLS.

Eight hundred huts built of mud looked like molehills. From the Mandans he went to Gros Ventres. He was fifteen

days in returning to Pembina. After this he was sent to the Athabasca district and for a time traveled with the geographer David Thompson.

ON THE PACIFIC COAST.

Franchere in his "Narrative" mentions that on the 15th of November, 1813, Alexander Stuart and Alexander Henry, both parties of the North-West Company, arrived at Astoria on the Columbia, with two bark canoes manned by sixteen voyageurs, and that he had left the extremity of Lake Superior in the middle of July. They brought Canadian papers with the news that war had been declared. On the 7th of February, 1814, Franchere went to the establishment in charge of Alex. Henry on the Willamette River. It is said Mr. Henry was afterwards drowned in the waters of the Columbia.

APPENDIX L. PAGE 321.

EARLY DAYS IN AND AROUND FORT SNELLING.

On Wednesday, the last day of June, 1819, Col. Leavenworth and troops arrived from Green Bay, at Prairie du Chien. Scarcely had they reached this point when Charlotte Seymour, the wife of Lieut. Nathan Clark, a native of Hartford, Ct., gave birth to a daughter, whose first baptismal name was Charlotte, after her mother, and the second, Ouisconsin, given by the officers in view of the fact that she was born at the junction of that stream with the Mississippi.

In time, Charlotte Ouisconsin married a young Lieutenant, a native of Princeton, New Jersey, and a graduate of West Point, and still resides with her husband, General H. P. Van Cleave, in the City of Minneapolis, living to do good as she has opportunity.

In June, under instructions from the War Department, Major Thomas Forsyth, connected with the office of Indian Affairs, left St. Louis with two thousand dollars worth of goods to be distributed among the Sioux Indians, in accordance with the agreement of 1805, referred to on page 244, with the late General Pike.

About nine o'clock of the morning of the fifth of July, he joined Leavenworth and his command, at Prairie du Chien. Some time was occupied awaiting the arrival of ordnance, provisions and recruits, but on Sunday morning, the eighth of August, about eight o'clock, the expedition set out for the point now known as Mendota. The flotilla was quite imposing; there were the Colonel's barge, fourteen batteaux with ninety-eight soldiers and officers, two large keel or Mackinaw boats, filled with various stores, and Forsyth's keel boat, containing goods and presents for the Indians. On the twenty-third of August, Forsyth reached the mouth of the Minnesota with his boat, and the next morning Col. Leavenworth arrived, and selecting a place at Mendota, near the present railroad bridge, he ordered the soldiers to cut down trees and make a clearing. On the next Saturday Col. Leavenworth, Major Vose, Surgeon Purcell, Lieutenant Clarke, and the wife of Captain Gooding, visited the Falls of Saint Anthony with Forsyth, in the keel boat of the last.

Early in September two more boats and a batteaux, with officers and one hundred and twenty recruits, arrived.

FIRST SCHOOLMASTER.

The first schoolmaster of the post was John Marsh. He is said to have been a college graduate, and accompanied the first troops to the mouth of the Minnesota River. In time he became a trader's clerk, and afterward a sub Indian agent, and justice of the peace for Crawford County, Minnesota. In 1832, during the Black Hawk War, he ascended the Mississippi and secured the services of about eighty Sioux, and accompanied them, as interpreter, to the army of General Atkinson, but they soon returned.

EVENTS OF 1820.

The relations between Colonel Leavenworth and the Indian Agent Taliaferro were not entirely harmonious, growing out of a disagreement of views relative to the treatment of the Indians, and on the day of the arrival of Governor Cass, in July, 1820, Taliaferro wrote to Leavenworth:

"As it is now understood that I am agent for Indian affairs in this country, and you are about to leave the upper Missis-

sippi, in all probability in the course of a month or two, I beg leave to suggest, for the sake of a general understanding with the Indian tribes of this country, that any medals, you may possess, by being turned over to me, ceases to be a topic of remark among the different Indian tribes under my direction. I will pass to you any voucher that may be required, and I beg leave to observe that my progress in influence is much injured in consequence of this frequent intercourse with the government."

In a few days, the disastrous effect of Indians mingling with the soldiers was exhibited. On the 3d of August the agent wrote to Leavenworth:

"His Excellency, Governor Cass, during a visit to this post remarked to me that the Indians in this quarter were spoiled, and at the same time said they shou^{ld} not be permitted to enter the camp. An unpleasant affair has lately taken place; I mean the stabbing of the old chief Mahgossan by his comrade. This was caused, doubtless, by an anxiety to obtain the chief's whiskey, I beg, therefore, that no whiskey whatever be given to any Indians, unless it be through their proper agent. While an overplus of whiskey thwarts the beneficent and humane policy of the government, it entails misery upon the Indians, and endangers their lives."

A few days after this note was written Josiah Snelling, recently promoted to the Colonelcy of the Fifth Regiment, arrived with his family, relieved Leavenworth, and infused new life and energy. A little while before his arrival, the daughter of Captain Gooding was married to Lieutenant Green, the Adjutant of the regiment, the first marriage of white persons in Minnesota. Mrs. Snelling, a few days after her arrival, gave birth to a daughter, the first white child born in Minnesota, and after a brief existence of thirteen months, she died and was the first interred in the military grave yard, and the stone which marks its resting place is visible.

The earliest manuscript in Minnesota, written at the Cantonment, is dated 4, 1820, and is in the handwriting of Colonel Snelling. It reads: "In justice to Lawrence Taliaferro, Esq., Indian Agent at this post, we, the undersigned officers of the Fifth Regiment here stationed, have presented him this paper

as a token, not only of our individual respect and esteem, but as an entire approval of his conduct and deportment as a public agent in this quarter. Given at St. Peter this 4th day of October, 1820.

J. SNELLING, Col. 5th Inf.	N. CLARK, Lieutenant.
S. BURBANK, Br. Major.	Jos. HARE, Lieutenant.
DAVID PERRY, Captain.	ED. PURCELL, Surgeon.
D. GOODING, Br. Captain.	P. R. GREEN, Lt. and Adjt.
J. PLYMPTON, Lieutenant.	W. G. CAMP, Lt. and Q. M.
R. A. McCABE, Lieut.	H. WILKINS, Lieutenant."

During the summer of 1820, a party of the Sisseton Sioux killed on the Missouri, Isadore Poupon, a half-breed, and Joseph Andrews, a Canadian engaged in the fur trade. The Indian Agent, through Colin Campbell, as interpreter, notified the Sissetons that trade would cease with them, until the murderers were delivered. At a council held at Big Stone Lake, one of the murderers, and the aged father of another, agreed to surrender themselves to the commanding officer. On the three hundred and twenty-ninth page is an account of the delivery of the hostages at the fort.

Col. Snelling built the fort in the shape of a lozenge, in view of the projection between the two wings. The first row of barracks was of hewn logs, obtained from the pine forests of Rum River, but the other buildings were of stone. Mrs. Van Cleve, the daughter of Lieutenant, afterwards Captain Clark, writes:

"In 1821 the fort, although not complete, was fit for occupancy. My father had assigned to him the quarters next beyond the steps leading to the Commissary's stores, and during the year my little sister [name] was born there. At a later period my father and Major Farland obtained permission to build more commodious quarters outside the walls, and the result was the two stone houses afterward occupied by the Indian Agent and interpreter, lately destroyed."

Early in August, a young and intelligent mixed blood, Alexis Bailly, in after years a member of the legislature of Minnesota, left the cantonment with the first drove of cattle for the Selkirk Settlement, and the next winter returned

with Col. Robert Dickson and Messrs. Laidlow and Mackenzie.

The next month a party of Sissetoans visited the Indian Agent, and told him that they had started with another of the murderers, to which reference has been made, but that on the way he had, through fear of being hung, killed himself.

This fall a mill was constructed for the use of the garrison on the west side of St. Anthony Falls, under the supervision of Lieut. McCabe. During the fall, George Gooding, Captain by brevet, resigned, and became Sutler at Prairie du Chien. He was a native of Massachusetts, and entered the army as ensign in 1808. In 1810 he became a Second Lieutenant, and the next year was wounded at Tippecanoe.

In the middle of October, there embarked on the keel-boat "Saucy Jack," for Prairie du Chien, Col. Snelling, Lieut. Baxley, Major Taliaferro, and Mrs. Gooding.

Early in January, 1882, there came to the Fort from the Red River of the North, Col. Robert Dickson, Laidlow, a Scotch farmer, the superintendent of Lord Selkirk's experimental farm, and one Mackenzie, on their way to Prairie du Chien. Dickson returned with a drove of cattle, but owing to the hostility of the Sioux his cattle were scattered, and never reached Pembina.

During the winter of 1823, Agent Taliaferro was in Washington. While returning in March, he was at a hotel in Pittsburg, when he received a note signed G. C. Beltrami, who was an Italian exile, asking permission to accompany him to the Indian Territory. He was tall and commanding in appearance, and gentlemanly in bearing, and Taliaferro was so forcibly impressed as to accede to the request. After reaching Saint Louis they embarked on the first steamboat for the upper Mississippi, an account of whose arrival is on the 336th page.

FIRST FLOUR MILL.

The mill which was constructed in 1821, for sawing lumber, at the Falls of Saint Anthony, stood upon the site of the Holmes and Sidle Mill, in Minneapolis, and in 1823 was fitted up for grinding flour. The following extracts from corre-

spondence addressed to Lieut. Clark, Commissary at Fort Snelling, will be read with interest:

Under the date of August 5th, 1823, General Gibson writes: "From a letter addressed by Col. Snelling to the Quartermaster General, dated the 2d of April, I learned that a large quantity of wheat would be raised this summer. The Assistant Commissary of Subsistence at Saint Louis has been instructed to forward sickles and a pair of millstones to Saint Peters. If any flour is manufactured from the wheat raised, be pleased to let me know as early as practicable, that I may deduct the quantity manufactured at the post from the quantity advertised to be contracted for."

In another letter General Gibson writes: "Below you will find the amount charged on the books against the garrison of Fort Saint Anthony, for certain articles, and forwarded for the use of the troops at that post, which you will deduct from the payments to be made for flour raised and turned over to you for issue:

One pair buhr millstones.....	\$250 11
387 pounds plaster of paris.....	20 22
Two dozen sickles	18 00
Total	\$288 33

Upon the 19th of January, 1824, the General writes: "The mode suggested by Col. Snelling, of fixing the price to be paid the troops for the flour furnished by them is deemed equitable and just. You will accordingly pay for the flour \$3.33 per barrel."

Charlotte Ouisconsin Van Cleve, now the oldest person living in Minnesota who was connected with the cantonment in 1819, in a paper read before the Department of American History of the Minnesota Historical Society in January, 1880, wrote:

FIRST SUNDAY SCHOOL.

"In 1823, Mrs. Snelling and my mother established the first Sunday School in the Northwest. It was held in the basement of the commanding officer's quarters, and was productive of much good. Many of the soldiers, with their fam-

ilies attended. Joe Brown since so well known in this country, then a drummer boy, was one of the pupils. A Bible class, for the officers and their wives, was formed, and all became so interested in the history of the patriarchs, that it furnished topics of conversation for the week. One day after Sunday School lesson on the death of Moses, a member of the class meeting my mother on parade, after exchanging the usual greetings, said, in saddened tones, 'But don't you feel sorry that Moses is dead?'

After the Indian Agency had been established near the fort no person could trade with the Indians without a license from the agent. The licensed traders among the Sioux in 1823 were Philander Prescott, Duncan Campbell, Ezekiel Lockwood, Alexander Faribault, Daniel M. Wright, and Joseph Snelling, known in literature as William Joseph Snelling.

In the year 1823, Lieut. Alexander with four men soldiers went by land to Prairie du Chien and blazed the trees on their route.

FORT ST. ANTHONY CHANGED TO FORT SNELLING.

In the year 1824 the Fort was visited by Gen. Scott on a tour of inspection, and at his suggestion the name was changed from Fort St. Anthony to Fort Snelling. The following is an extract of his report to the War Department:

"This work, of which the War Department is in possession of a plan, reflects the highest credit on Col. Snelling, his officers and men. The defenses, and for the most part, the public storehouses, shops and quarters being constructed of stone, the whole is likely to endure as long as the post shall remain a frontier one. The cost of erection to the government has been the amount paid for tools and iron, and the per diem paid to soldiers employed as mechanics. I wish to suggest to the General-in-Chief, and through him to the War Department, the propriety of calling this work Fort Snelling, as a just compliment to the meritorious officer under whom it has been erected. The present name, [Fort St. Anthony], is foreign to all our associations, and is, besides, geographically incorrect, as the work stands at the junction of the Mississippi and St. Peter's [Minnesota] Rivers, eight miles below the great falls of the Mississippi, called after St. Anthony."


In 1824, Major Taliaferro proceeded to Washington with a delegation of Chippeways and Dakotahs headed by Little Crow, the grandfather of the chief of the same name, who was engaged in the late horrible massacre of defenseless women and children. The object of the visit was to secure a convocation of all the tribes of the Upper Mississippi, at Prairie du Chien, to define their boundary lines and establish friendly relations. When they reached Prairie du Chien, Wahnatah, a Yankton Chief, and also Wapushaw, by the whisperings of mean traders, became disaffected, and wished to turn back. Little Crow, perceiving this, stopped all hesitancy by the following speech: "My friends, you can do as you please. I am no coward, nor can my ears be pulled about by evil councils. We are here and should go on, and do some good for our nation. I have taken our Father here (Taliaferro) by the coat tail, and will follow him until I take by the hand our great American Father."

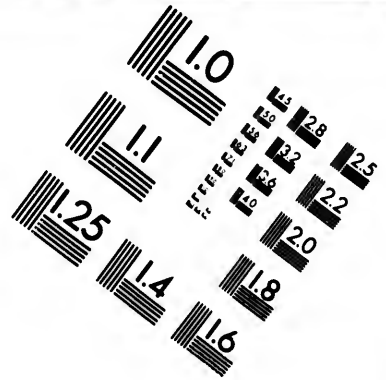
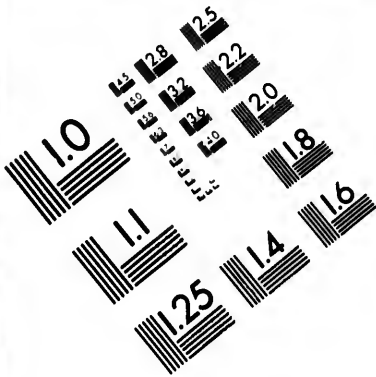
While on board of a steamer on the Ohio River, Marepee, or the Cloud, in consequence of a bad dream, jumped from the stern of the boat, and was supposed to be drowned, but he swam ashore and made his way to Saint Charles, Mo., there to be murdered by some Sacs. The remainder safely arrived in Washington and accomplished the object of the visit. The Dakotahs returned by way of New York, and while there were anxious to pay a visit to certain parties with Wm. Dickson, a half-breed son of Col. Robert Dickson, the trader, who in the war of 1812-15 led the Indians of the Northwest against the United States.

After this visit Little Crow carried a new double-barreled gun, and said that a medicine man by the name of Peters gave it to him for signing a certain paper, and that he also promised he would send a keel boat full of goods to them. The medicine man referred to was the Rev. Samuel Peters, an Episcopal clergyman, who had made himself obnoxious during the Revolution by his tory sentiments, and was subsequently nominated as Bishop of Vermont.

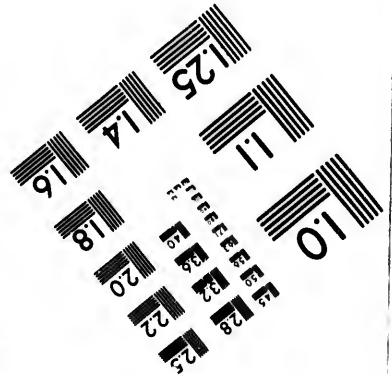
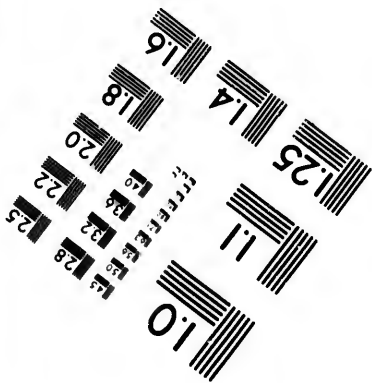
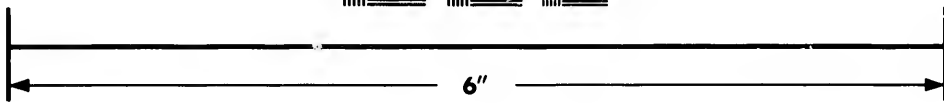
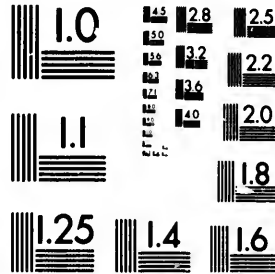
Peters asserted that in 1806 he had purchased of the heirs of Jonathan Carver the right to a tract of land on the Upper







**IMAGE EVALUATION
TEST TARGET (MT-3)**



**Photographic
Sciences
Corporation**

23 WEST MAIN STREET
WEBSTER, N.Y. 14580
(716) 872-4503

15
12.8
12
12.2
10
1.8

10
1.5

Mississippi, embracing Saint Paul, alleged to have been given in 1787 to Carver by the Dahkotahs.

The next year there arrived in one of the keel boats from Prairie du Chien, a box marked Col. Robert Dickson. On opening, it was found to contain a few presents from Peters to Dickson's Indian wife, a long letter, and a copy of Carver's alleged grant, written on parchment.

The first U. S. officer who died at Fort Snelling was Edward Purcell of Virginia. He entered the service in 1813, as Surgeon's Mate, and in July, 1818, became Surgeon, and on the 11th of January, 1825, passed away.

As early as the 8th of April, 1825, the steamboat Rufus Putnam reached the Fort. Four weeks later she arrived again, with goods for the Columbia Fur Company, and proceeded up the Minnesota a short distance, to the trading post known as Land's end.

This year was also noted for the convocation of the Indian tribes at Prairie du Chien. After the council was ended, Agent Taliaferro and delegation left in the Mackinaw boats, guided by eighteen voyagers. Great sickness prevailed among the Indians on the voyage. Before Lake Pepin was reached, a Sisseton Chief died. At Little Crow's village, then on the east side of the Mississippi, near Red Rock, the sickness had so increased that it was necessary to leave one of the boats, and on the 30th of August the party reached Fort Snelling. The Agent appointed Mr. Laidlow to conduct the Upper Minnesota Indians to their homes, but twelve died on the way.

LIEUT. COL. WILLOUGHBY MORGAN.

In the fall of 1825, Col. Snelling obtained a furlough, and during his absence a Virginian, Lieut. Col. Willoughby Morgan, was in command and was much respected. Upon his departure, the following correspondence took place:

FORT SNELLING, (Upper Mississippi) Dec. 28, 1825.

SIR:—We, officers of this post, or your departure from among us, of testifying our respect for your character, and our entire satisfaction of your conduct while in command. We have witnessed with much satisfaction the renewal of

military discipline, when it had for a long time been obliged to yield to laborious duty on the public works.

We have seen you constantly and zealously laboring for the improvement of your command, uniting the urbanity of a gentleman with the discipline of the soldier. We tender to you on this occasion our sincere wishes for your prosperity and happiness.

MAJOR T. HAMILTON.
 CAPT. J. PLYMPTON.
 CAPT. D. WILCOX.
 CAPT. N. CLARK.
 LIEUT. J. B. RUSSEL.
 ADJT. P. R. GREEN.
 LIEUT. A. JOHNSON.
 SURGEON B. F. HARNEY.
 ASS'T. SURGEON R. WOOD.
 LIEUT. J. M. BAXLEY.
 LIEUT. D. HUNTER.
 LIEUT. ST. C. DENNY.
 LIEUT. W. ALEXANDER.
 LIEUT. D. W. ALLANSON.

Lieut. Col. W. Morgan, 5th Infantry.

GENTLEMEN:—I have the pleasure to acknowledge the receipt of your note of this date enclosing an address from the officers of this post, in which they have done me the honor to express it in the most obliging terms, the very favorable view they have taken of the course of my command, during the absence of the Colonel of the Regiment.

I esteem myself extremely happy in having been able to secure the approbation of the officers of this post, more especially as I am sensible that I have sought their approbation in no other way than by the faithful discharge of my duty, the only way indeed in which the approbation of the very respectable and very intelligent officers of this post could have been obtained.

Permit me to ask you that you will tender to them my sincere thanks, not only for the very polite address, but for the

many civilities I have received from them during the short period of my command at this post.

I experience much pleasure in being able to congratulate the officers in the return of the chief of the regiment after whom this beautiful post has been named by the Government. To him is due the chief merit of everything which has been accomplished here. For myself, I am very sensible that I have few claims beyond these, which may be thought due to every officer who has faithfully discharged his duties.

Reciprocating with utmost sincerity the kind wishes of the officers for my health and prosperity, I have the honor to be gentlemen, with unfeigned esteem and respect,

Your obedient servant,

W. MORGAN, Lieut. Col.

To Dr. B. F. Harney, Capt. J. Plympton, Lieut. St. C. Denny

EVENTS OF 1826.

During the months of February and March, 1826, snow fell to the depth of two or three feet, and there was great suffering among the Indians. On one occasion, thirty lodges of Sisseton and other Sioux were overtaken by a storm which continued for several days, and the provisions were almost exhausted. The stronger men, with a few pairs of snow shoes, started for a trading post, one hundred miles distant, which they reached nearly dead. Four Canadians were sent with supplies, and found the living feeding upon the corpses of their companions. A mother had eaten her dead child, and a portion of her father's arms. The shock to her nervous system was so great that she remained partially insane. Her name was Tashunota, and she was quite good looking. One day in September, 1829, while at Fort Snelling, taking him by the coat, she asked Captain Jouett if he knew which was the best portion of a human being to eat. Astonished, he replied: "No." She then told him: "The arms," and asked for a piece of his servant maid, as she was nice and fat. A few days after this she dashed herself from the bluffs near Fort Snelling, into the river, and was drowned.

In August, 1826, owing to the threats of Indians, Col. Snelling sent troops to re-inforce Fort Crawford, at Prairie du Chien, and Capt. Wilcox was placed in command.

On the 12th of June, 1827, the keel boats "General Ashley" and "O. H. Perry" left Prairie du Chien, bound for Fort Snelling, with supplies. Allen F. Lindsey was in command of the "Ashley," and Joseph Snelling was a passenger. The "Perry" was in charge of a man named Benjamin F. Thaw.

When they approached Prairie la Crosse, a party of Winnebagoes came to the "Ashley" in canoes, and were civilly treated. When the boats reached Wapashah's village of Sioux, now the site of the city of Winona, the Indians demanded that they should land. They were not permitted to come on board the "Ashley," but about fifty, with their faces painted black, and streaks on their blankets, mounted the deck of the "Perry," and refused to shake hands. It was reported that an old Indian, named the Pine Shooter, went from lodge to lodge in the village, and urged the young men to make an attack. As the crews of the boats were unarmed they were quite disturbed by these manifestations.

When they were ready to return from the Fort, Col. Snelling furnished the boats with thirty guns, and a large keg of ball cartridges. In descending the river on the 27th of the month, the Winnebagoes came on board the "Ashley," and were kindly treated. They were of the party who had killed Gagaier, at Prairie du Chien, an account of which is given on the three hundred and ninety-fifth page.

On the 29th, the two boats again passed Wapashah's village, and were not molested. During the night the "Perry" gained on the "Ashley," and the next day was several hours in advance. At 4 o'clock in the afternoon of this day, the 30th, when near the mouth of the Bad Axe River, the "Perry" was attacked by the Winnebagoes, and fought till near sunset, and two of the crew were killed and four wounded.

At midnight the "Ashley" drifted past the Indian camp and was fired upon, without any serious result. Joseph Snelling returned to Prairie du Chien on this boat.

In consequence of this attack, Colonel Snelling started in keel boats with four companies to Fort Crawford, and on the

17th four more companies left under Major Fowle. After an absence of six weeks, the soldiers, without firing a gun at the enemy, returned.

A few weeks after the attack upon the provision boats Gen. Gaines inspected the Fort, and, subsequently in a communication to the War Department wrote as follows:

"The main points of defence against an enemy appear to have been in some respects sacrificed, in the effort to secure comfort and convenience of troops in peace. These are important considerations, but on an exposed frontier the primary object ought to be security against the attack of an enemy.

"The buildings are too large, too numerous, and extending over a space entirely too great, enclosing a large parade, five times greater than is at all desirable in that climate. The buildings for the most part seem well constructed, of good stone and other materials, and they contain every desirable convenience, comfort and security as barracks and store houses.

"The work may be rendered very strong and adapted to a garrison of two hundred men by removing one-half the buildings, and with the materials of which they are constructed, building a tower sufficiently high to command the hill between the Mississippi and St. Peter's [Minnesota], and by a block house on the extreme point, or brow of the cliff, near the commandant's quarters, to secure most effectually the banks of the river, and the boats at the landing.

"Much credit is due to Colonel Snelling, his officers and men, for their immense labors and excellent workmanship exhibited in the construction of these barracks and store houses, but this has been effected too much at the expense of the discipline of the regiment."

From reports made from 1823 to 1826, the health of the troops was good. In the year ending September 30, 1823, there were but two deaths; in 1824 only six, and in 1825 but seven.

In 1823 there were three desertions, in 1824 twenty-two, and in 1825 twenty-nine. Most of the deserters were fresh recruits and natives of America. Ten of the deserters were foreigners; and five of these were born in Ireland. In 1826

there were eight companies numbering two hundred and fourteen soldiers quartered in the Fort.

DEATH OF COLONEL SNELLING.

During the fall of 1827 the Fifth Regiment was relieved by a part of the First, and the next year Colonel Snelling proceeded to Washington on business, and on the 20th of August, 1828, died with inflammation of the brain. Major General Macomb announcing his death in an order, wrote:

"Colonel Snelling joined the army in early youth. In the battle of Tippecanoe, he was distinguished for gallantry and good conduct. Subsequently and during the whole late war with Great Britain, from the battle of Brownstown to the termination of the contest, he was actively employed in the field, with credit to himself, and honor to his country."

EVENTS OF 1828.

On the 15th of February, 1828, Alexis Bailly, the trader at New Hope, now deceased, applied for the establishment of a new post on the Cannon River.

During the month of June, Samuel Gibson, a drover from Missouri, lost his way while bringing cattle to Fort Snelling, and he abandoned them near Lacqui Parle. The trader there, Joseph Renville, took charge of them, and sixty-four head were subsequently sold for \$750 and the money forwarded to the unfortunate drover.

One day this month, an old Sioux, named Mogoiya, visited the Fort and produced a Spanish commission dated A. D. 1781, and signed by Colonel Francisco Cruzat, military governor of Louisiana, the valley of the Minnesota at that time having been a portion of the Spanish domain, subsequently ceded to France.

On the 31st of August Jacob Falstrom brought up a mail from Prairie du Chien: He had a romantic career. Born in Sweden, at the age of nine years he became a cabin boy on a vessel which was wrecked on the English coast. At length friendless and penniless he found himself in London, where he happened to meet Lord Selkirk who treated him with kindness, and sent him to the Selkirk settlement, by way of Hud-

son's Bay and York River. In time he married the sister of Bonuga, a descendant of a negro from the West Indies, who came to Mackinaw in the last century with a British officer. For several years Falstrom remained on the military reservation, and in the year 1838 he professed to be converted under the teachings of the Methodist missionaries at Red Rock.

PROPOSED ORGANIZATION OF HURON TERRITORY.

The first movement for an organized government in the valley of the Upper Mississippi was in 1828, when a number of citizens in the lead mines, near Galena, Illinois, memorialized Congress to organize Huron Territory with Galena for its capital. The limits indicated were the British possessions for a northern boundary, the Red River of the North, Lac Traverse, Big Stone Lake, and a line to the Missouri River, and thence easterly to the Mississippi; the southern boundary a line from the southern extremity of Lake Michigan westerly to the Mississippi; the eastern boundary through the center of Lake Michigan, across Michigan Territory to Lake Superior, comprising what is now Minnesota, Wisconsin, the north half of Iowa, and a portion of Northern Illinois.

EVENTS OF 1829.

The winter, spring and summer of 1829, were exceedingly dry. For ten months the average monthly fall of rain and snow was one inch.

On Thursday, the 14th day of May, the steamboat Josephine, from St. Louis, reached the Stone Cave, (Carver's) when her machinery broke, but after a delay of several hours, at 10 o'clock in the night, reached the Fort, and among her passengers were Capt. Gale and family and a Polish Count.

On the 16th of May the Indians engaged in a ball play for the gratification of the Count from Poland, and others, and then the steamboat returned to Saint Louis. The next day was Sunday, and, after a drought of more than forty days, rain fell.

About forty of Red Wing's band, from the head of Lake Pepin, called upon the Agent, and said that since the death of their Chief, old Red Wing, they had not been able to

choose another. They were told to confer with each other and come to a decision. Upon Monday they announced that they had chosen Wahconta, the step-son of the deceased Chief.

On the 20th of May there was a peace dance by about one hundred relatives of the four Sioux, who had been delivered up to the Chippeways in 1827, and shot at Fort Snelling. The dance was to throw off their mourning, and they ate whatever was hung up on a stake. One uncooked dog was devoured, each dancer coming up and taking a bite. Seven days after, twenty-two bark canoes, filled with Chippeways, from Gull Lake, Sandy Lake, and Rum River arrived, and B. F. Baker, then trading at Gull Lake. On Sunday, the last day of May, the Sioux and Chippeways danced before the Agent's house. Then the Sioux went over to the Chippeways' camp, and danced before their lodges. To return the compliment, the next day, thirty or forty Chippeways went up to Black Dog's, the Sioux village, on the Minnesota, four miles from the Fort, and danced, and the next day they returned to their homes, having made an agreement by which they would hunt in peace upon the prairies above the Sauk River.

On the 15th of June, Little Crow, who had been for years the Chief of the Kaposia band of Sioux, dwelling between Pig's Eye and Red Rock, and whose name was placed in 1805 on Pike's Treaty, visited the Fort, and thus addressed the Agent:

LITTLE CROW'S SPEECH.

"My Father! I rise to say but little to you to-day. Words reached me that we were wanted, but we did not know for what purpose, whether for good or bad news, but I have seen things come from your hands which opened my eyes, and I am pleased.

"I can say, and these people present know it, that there was a time when they were all under my command, but you see me to-day almost alone, my band being scattered in every direction, it is not my fault that it is so, I have to blame some of the young people for it.

"We made peace to please you, but if we are badly off, we

must blame you for causing us to give up so much of our lands to our enemies. We were better off before the white people came among us, but now they are here, we cannot do without your assistance.

"My Father! we have been a long time acquainted with each other, and you know how the hearts of my children are placed; for my part I am getting old, and the day is at hand when I must follow all the old people in the grave, but after my death my people will speak of me and my counsels, and you will know that they have been good, for since the last war [1812-1815], I have listened to the Americans, and have no cause to repent having followed their advice.

"My Father! we never wish to lose you for no matter what man we get, he can never please us as well as you have done. You know us and our ways. I speak my sentiments, and mine are the same with all my nation. We have been left destitute by our trader taking away all our guns which we got on credit from him last winter. But you have given us powder, lead and tobacco with which we are much pleased, as it will enable us to live some time yet.

"My Father! a few more words and I have done. I was the first man to take thirty of my men and visit your people after the war. I returned home, and then made one more trip to visit the British, but have not done the same thing since you came among us, ten years ago."

SCHOOL AT LAKE CALHOUN.

On August 15th. 1829, agent Taliaferro established an Indian agricultural school at Lake Calhoun, which he named Eatonville, after the then Secretary of War. Early in September, Revs. Alvan Coe and J. D. Stevens, two Presbyterian missionaries, visited the fort. In the agent's journal is the following entry: "The Rev. Mr. Coe and Stevens reported to be on their way to this fort, members of the Presbyterian Church, looking out for suitable places to make missionary establishments for the Sioux and Chippeways, found schools, and instruct in the arts and agriculture."

The agent, though not at that time a communicant of the church, welcomed these visitors, and afforded them every

facility in visiting the Indians. On Sunday, the 6th of September, the Rev. Mr. Coe preached twice at the fort, and the next night held a prayer-meeting at the quarters of the commanding officer. On the next Sunday he preached again, and on the 14th, with Mr. Stevens and a hired guide, returned to Mackinaw by way of the St. Croix river. During this visit the agent offered for a Presbyterian mission the mill which then stood on the site of Minneapolis, and had been erected by the soldiers, as well as a farm at Lake Calhoun, which had been established for the benefit of the Dakotahs.

On the 8th of September he addressed the following letter to the Rev. Joshua T. Russell, Secretary of the Board of Missions of Presbyterian Church, Philadelphia, Pa:

"REV. SIR: It having been represented to me by the Rev. Alvan Coe, that it is very desirable on the part of the Board of Missions of the Presbyterian Church, to form an establishment at this post, and also within the heart of the Chippeway country bordering on the upper Mississippi, for the purposes of agriculture, schools, and the development of the light and truths of the Christian religion to the unhappy aborigines of this vast wilderness.

"As my views fully accord in every material point with those of Messrs. Coe and Stevens, I can in truth assure the Board through you, sir, of my determination heartily to cooperate with them in any and every measure that may be calculated to insure success in the highly interesting and important objects to which the attention of the society has been so happily directed.

"Should the Society form a missionary establishment on the waters of the Saint Croix, some of which communicate with Rum River of the Mississippi, and a special Agent or sub-Agent, the influence of whom might be necessary to the more efficient operations of the missionary families there located, I have no doubt but that the Government would be willing to appoint one for the special duty, if requested by the Society, accompanied by explanatory views on the subject.

"As to an establishment for the Sioux of this Agency, it would be in the power of the Society to commence opera-

tions, without much expense, at the Falls of Saint Anthony, where there is a good grist and saw-mill, with suitable buildings, at present going into decay for the want of occupants. I would cheerfully turn over my present infant colony of agriculturists, together with their implements and horses etc., to such an establishment."

A BRIDAL TOUR.

This month the Surgeon of the Fort, Dr. R. C. Wood, made a visit to Prairie du Chien, and in a few weeks returned in an open boat, with a youthful bride by his side, the eldest daughter of Col. Zachary Taylor, then in command at Fort Crawford. How wonderful the changes of a generation! Col. Taylor became the President of the United States, and died during angry controversies in Congress, relative to the extension of slavery. Dr. R. C. Wood, his son-in-law, lived to see the rebellion of the Slave States, and to act as Assistant Surgeon General of the United States Army; while another son-in-law, Jefferson Davis, became the President of the Insurgent States, and a grandson, John Wood, commander of one of its privateers, the Talahassee.

EVENTS OF A. D. 1830.

In the year 1830 Col. Taylor was one of the commissioners appointed to hold a treaty at Prairie du Chien, but for some reason the traders threw obstacles in the way, which called forth a letter from "Old Zach," as the soldiers and citizens called him, in which were these words: "Take the American Fur Company in the aggregate, and they are the greatest scoundrels the world ever knew."

This year there were so many drunken and licentious Indians lounging around the fort that the following order was issued:

"HEADQUARTERS FORT SNELLING. JUNE 17, 1830.

"The commanding officer has within a few mornings past, discovered Indian women leaving the garrison immediately after reveille. The practice of admitting Indians into the fort to remain during the night is strictly prohibited. No officer will hereafter pass any Indian or Indians into the gar-

be turned over to the Sacs and Foxes by the white people.

"This report naturally caused the whole of the band to disperse, their chiefs setting the example. Again, others state as they can get plenty of whiskey from their traders and a little tobacco, that they had no occasion to go anywhere, and would not go; so that in the brief space of nine months my influence with most of the bands has been greatly impaired in consequence of the quantities of whiskey which have been given them by the traders. Consequently the humane policy of the Government in regard to these deluded people has thus unhappily been interfered with, and this too at a time when it was all important for them to have accepted of its munificence and mediation.

The disappointment and embarrassment which will be caused the Commissioners by the refusal of the Sioux to attend, may be more easily imagined than described, as the treaty cannot well go on without them, they being mainly concerned. I have the honor to be, very respectfully,

Your most obedient servant,

LAW. TALIAFERRO,

Indian Agent at St. Peter.

Capt. J. H. Gale, 1st Inf'try, Com'dg Fort Snelling.

SIoux ATTACK.

During the summer of 1830, while the Indian Agent was at Prairie du Chien, a nephew of Little Crow with fifteen or twenty of the Kaposia Sioux, went to the St. Croix River and killed Cadotte, a half-breed, and three or four Chippewas.

Before daylight on the morning of the 14th of August, a soldier on sentinel duty discovered the Indian council house on fire and gave the alarm, but it was entirely consumed. The afternoon before some drunken Indians came over from Alexis Bailly's trading house and used abusive language. On the 11th of September, an Indian relative of Mrs. Faribault came to the Agent, and voluntarily informed him that his uncle, a son-in-law of Wapashah, was the incendiary.

This year the agricultural colony of Sioux at Lake Calhoun, known as Entonville, was under the charge of Philander Prescott.

EVENTS OF A. D. 1831.

On the 25th of July, 1831, twenty persons from Selkirk's Settlement came down to the Fort, having been erroneously informed that the United States would give them land in the vicinity, and also farming implements.

About the same time, forty Sauks passed into the Sioux country, between the headwaters of the Cannon and Blue Earth Rivers, and killed several Sioux at a place called Cintagali, or Grey Tail, not far from where in 1822 and 1823 the Sauks and Sisseton Sioux had fought.

Dablan, Brisbois, and Joseph R. Brown on the 18th of September, came by land from Prairie du Chien, an unusual journey at that time.

EVENTS OF A. D. 1832.

The first steamboat that arrived at the Fort in the year 1832 was on the 12th of May, and the boat was the Versailles; on the 27th of June came the Enterprise.

On the 16th of June, William Carr and three drovers reached the north side of the Minnesota with six horses and eighty head of cattle for the use of the garrison.

On the last day of July a train of immigrants arrived from Red River with fifty or sixty cows and oxen and twenty or twenty-five horses. Including these, four hundred and eighty-nine persons from Selkirk Settlement had arrived since 1821, at the fort. A few, Abraham Perry and others, became farmers in the vicinity, while the majority went to Illinois and Indiana.

PERSONS UNITED IN MARRIAGE BY INDIAN AGENT.

On the 29th of July Agent Taliaferro married Sophia Perry to a Mr. Godfrey. Among other marriages at which the Indian agent officiated, was on July 3d, 1835, Hippolite Provost and Margaret Brunell. In February, 1836, Charles Mosseau was married to Fanny, the daughter of Abraham Perry, a Swiss emigrant who came from the Hudson Bay territory in 1827, and settled at first between the fort and Minnehaha, and afterwards, when the military reservation was defined, built a log house in what is now a suburb of St. Paul.

The mother of the bride was an accomplished accoucheur, and was a favorite with the officers' wives, and by her skill put many an army surgeon to the blush, although they were not jealous of her attainments.

On September 12th, 1836, at the house of Oliver Cratte, near the fort, James Wells, who subsequently was a member of the Territorial Legislature and was killed in the late Sioux massacre, was married to Jane, daughter of Duncan Graham, and on the 29th of November, at the quarters of Captain Barker, Alpheus R. French, the early saddler of St. Paul, was married to Mary Henry.

SLAVES AT FORT SNELLING.

Among the few slaves brought within the limits of Minnesota, several belonged to Major Taliaferro. The Indians at that time had no prejudice against those of African descent, and welcomed them to their lodges with the same courtesy as white persons. The wooly head they looked upon as "wakan," and designated them as "black Frenchmen." Some would put their hands upon the coarse curly hair of the negro, and then laugh. As early as March, 1826, Taliaferro hired his black boy William to Colonel Snelling, and under date of the 26th of May, of the same year, we find in his journal this entry: "Captain Plympton wishes to purchase my servant girl. I informed him that it was my intention to give her freedom after a limited time, but that Mrs. Plympton could keep her for two years or perhaps three."

DRED SCOTT.

In 1836 Dred Scott, whose name has become historic, came to Fort Snelling with his master, Surgeon Emerson, and fell in love with Taliaferro's slave girl Harriet, and in due time the marriage agreement was made in the Major's presence, and was duly certified by him as a Justice of the Peace.

The decision of the conscientious and pure-minded Chief Justice Taney, relative to the rights of Dred Scott as a citizen, led to acrimonial discussions between the friends of freedom and slavery, and was one of the causes which led to the fratricidal war which wiped out with much precious blood the

"sable spot" upon the escutcheon of the Republic, to which Moore in one of his poems tauntingly alludes.

The statement of the case upon the United States Supreme Court, as agreed upon by the counsel, was that "The plaintiff was a negro slave belonging to Dr. Emerson, who was a surgeon in the army of the United States. In the year 1834, he took the plaintiff from the State of Missouri, to the military post at Rock Island, and held him there as a slave until the month of May, 1836.

"At the last mentioned time, said Dr. Emerson, removed the plaintiff from said military post at Rock Island, to the military post at Fort Snelling, situated on the west bank of the Mississippi River, in the territory known as Upper Louisiana, acquired by the United States of France, and situated north of latitude 36 deg, 30 min, north of the State of Missouri.

"Said Dr. Emerson held the plaintiff in slavery at said Fort Snelling from the said last mentioned date until the year 1838.

"In the year 1835, Harriet, who is named in the said complaint of the plaintiff's declaration, was the negro slave of Major Taliaferro, who belonged to the Army of the United States. In the year 1835, said Major Taliaferro took said Harriet to the said Fort Snelling, a military post, situated as before stated, kept her there as a slave until the year 1836, then sold and delivered her as a slave at said Fort Snelling, unto said Dr. Emerson herein before named. Said Dr. Emerson held said Harriet in slavery at Fort Snelling until the year 1838.

"In the year 1836, plaintiff and Harriet inter-married at Fort Snelling, with the consent of Dr. Emerson, who then claimed to be their master and owner. Eliza and Lizzie, named in the third count of the plaintiff's declaration, are the fruits of the marriage. Eliza is about fourteen years old, and was born on board the steamboat Gipsy, north of the boundary of the State of Missouri, and upon the River Mississippi. Lizzie is also seven years old, and was born in the State of Missouri, at the military post called Jefferson Barracks.

"In the year 1838, said Dr Emerson removed the plaintiff and Harriet and daughter Eliza from said Fort Snelling to the State of Missouri, where they have ever since resided."

Both the Counsel and Judges were in error in declaring that Major Taliaferro "belonged to the Army of the United States," as in 1819 his resignation had been accepted, a generation before the declaration was made.

WIDOW OF ALEXANDER HAMILTON.

On the morning of the 26th of June, A. D. 1838, the steamer Burlington arrived for the third time since the opening of navigation, at the mouth of the Minnesota, with about 150 soldiers for Fort Snelling, and a few tourists. Among these was a venerable woman who was the daughter of one of the most distinguished men of New York. During the winter of 1780, she was with her father, who was General Philip Schuyler, at Washington's headquarters, Morristown, N. J., and there she charmed, and, at the age of 22, married, Washington's favorite aide and military secretary, the then young Alexander Hamilton. After the War of the Revolution, her husband was active in framing the United States Constitution, and appointed by Washington the first Secretary of the Treasury. In July, 1804, as every one knows, he fell in a duel with Aaron Burr.

His widow received the sympathy of the Nation, and as she advanced in years she appeared to renew her youth. She came West in 1838, to visit her son, W. S. Hamilton, engaged in the lead mines of Wisconsin, and afterwards at Galena she embarked for a tour to the Upper Mississippi.

A lady who entertained her, wrote: "Pleasant and unaffected, she stands among my dearest recollections. She bore her age with graceful dignity, and was remarkably active. Every morning before breakfast, she would, unattended, take a long walk in search of wild flowers."

It was sunrise when the Burlington reached Fort Snelling, and at 8 o'clock the officers of the fort came to pay their respects to one who had been a belle at Washington's headquarters. At 9 in the morning a carriage was sent to take her to the Falls of St. Anthony, and about 4 in the afternoon she

returned, and was received at the gate of the fort by the officers. Leaning upon the commandant's arm, she was escorted to a chair upon a carpet, spread in the center of the campus, and then the troops under arms marched by and saluted. After this she was taken to headquarters and entertained. The same night she left in the steamboat for Galena.

Subsequently she resided with a married daughter in Washington, and for years she charmed those who met her by the grace and simplicity of her manner.

She lived in that city near the residence of Alexander Ramsey when a Representative in Congress from Harrisburg, Pennsylvania, and was very attentive to his wife when she came to Washington a bride. She was permitted to see the Territory of Minnesota organized from the region she had visited when hundreds of miles beyond the limits of civilization, and Alexander Ramsey appointed its first governor. She died on November 9, 1854, at the ripe age of 97 years and three months.

WHISKY IN 1839.

Whisky, during the year 1839, was freely introduced, in face of the law prohibiting it. The first boat of the season, the Ariel, came to the fort on the 14th of April, and brought twenty barrels of whisky for Joseph R. Brown, and on the 21st of May, the Glaucus brought six barrels of liquor for David Faribault. On the 30th of June, some soldiers went to Joseph R. Brown's groggery on the opposite side of the Mississippi, and that night forty-seven were in the guard-house for drunkenness. The demoralization then existing, led to a letter by Surgeon Emerson, on duty at the fort, to the Surgeon General of the United States army, in which he writes:

"The whiskey is brought here by citizens who are pouring in upon us and settling themselves on the opposite shore of the Mississippi River, in defiance of our worthy commanding officer, Major J. Plympton, whose authority they set at naught. At this moment there is a citizen named Brown, once a soldier in the Fifth Infantry, who was discharged at this post, while Colonel Snelling commanded, and who has been since employed by the American Fur Company, actually building on

the land marked out by the land officers as the reserve, and within gunshot distance of the fort, a very expensive whiskey shop."

On the 8th of September, some Sioux Indians crossed over to the east side of the Mississippi, and destroyed the groggery owned by Joseph R. Brown, Henry C. Menk, a foreigner, and Anderson, a quarter-breed Sioux.

The owners wrongfully suspected the Indian Agent of inciting the Sioux to the act and sought revenge. Menk, by false statements, although an alien, succeeded in obtaining an appointment as special deputy sheriff of Clayton County, Iowa, and went and arrested Major Taliaferro, while sick, at the instance of one of his low companions, named Chirt, on the false charge of aiding in destroying the whisky cabin.

The barefaced scamp surprised the agent in his morning gown, threw him on the floor, placed his knee on his stomach and a pistol at his ear. As soon as the commandant of the fort heard of the outrage by Menk, who was not only an alien but an intruder on the military reserve, he ordered him to leave the country.

FIRST WOOL MANUFACTURED.

The first manufacture of wool in Minnesota was at the Presbyterian Mission at Lac qui Parle. The wife of A. G. Huggins, an assistant missionary, taught the Sioux girls to twist flax and wool, and in the fall of 1838, to knit socks. The next year Mr Huggins put up a loom, and two Sioux women and two girls, each wove enough linsey to make a gown.

THE FIRST CHURCH BELL IN MINNESOTA.

In the summer of 1841, Dr. Williamson and Rev. S. R. Riggs, Presbyterian missionaries at Lac qui Parle, built a church of unburnt brick, which stood for thirteen years. It contained the first bell ever used in Minnesota.

FIRST FRAME HOUSE ABOVE FORT SNELLING.

In the fall of 1846, Rev. Samuel W. Pond was invited by the Indian Agent and the chief Shakpay, to reside at his village, where Oliver Faribault was then trader. Mr. Pond accepted the request, and went down to Point Douglas and

purchased lumber. His brother Gideon afterwards brought up on the ice, with the aid of oxen, the timbers for the frame of a house. Then, with four yoke of oxen, Samuel again went after 4,000 feet of boards. Upon his return, near Grey Cloud Island, the animals slipped, fell, and broke through the ice. Relieved of their yokes by Mr. Pond, they scrambled out, and the harness having been rearranged, the lumber reached Fort Snelling. At this point the frame of the house was made, and, in the spring of 1847, transported to Shakpay's village; and Mr. Pond lives in it to this day, in the suburbs of the white man's town of Shakopee.

A MARCH ON THE ICE.

The order for the troops at Fort Snelling to proceed to the seat of war in Mexico, came while the Mississippi was frozen, and as there were no roads out to Prairie du Chien, they marched down on the ice, which was probably the lougest march of the kind in the military history of the United States.

SUTLERS AT FORT SNELLING.

Among the earliest sutlers was Leonard, a native of Vermont. In 1806 he was a cadet at West Point and became an officer in the Light Artillery. He had as Captain distinguished himself in the war with Great Britain, 1812-1815. There was disbanding in 1821 of the Light Artillery, and in July of the same year was appointed Sutler to the Fifth Infantry, and stationed at Fort St. Anthony, now Snelling. He is said to have lost an eye in a duel with Lieut. J. M. Baxley. In 1845 he became a Military Storekeeper, and in 1861 was retired. On February 11, 1865 he died.

JOHN CULBERTSON.

John Culbertson, a native of Pennsylvania, who was wounded at the battle of Niagara Falls, and had risen to a captaincy in the Third Infantry, was in August, 1821, made a sutler in the army, and was from December, 1828, to 1832 at Fort Snelling.

SAMUEL C. STAMBAUGH.

Samuel C. Stambaugh, of Pennsylvania, was sutler at the time of the treaties of 1837. He came to Green Bay, Wisconsin, in 1829, to act as Indian Agent, and in November,

1830, went to Washington with a delegation of Menomonees. There, with Major John H. Eaton, Secretary of War, he made a treaty with this tribe, but it was not ratified, and the Senate rejected his nomination. After the Black Hawk war he came to Fort Snelling. He was one of the first in 1837 to make a claim upon Lake St. Croix, and laid out a town called Stambaughville.

FRANKLIN STEELE.

He was succeeded by Franklin Steele, of whom a notice will be found on page 500 of this History. At the time of his death, in September, 1880, he was Chairman of the Department of American History of the Minnesota Historical Society. From a memorial read at the next monthly meeting of this section of the Society after his death the following paragraphs are extracted:

"Franklin Steele was the fourth son of James Steele, Inspector General of Pennsylvania during the last war with Great Britain, and was born in 1813 at his father's residence near the western boundary of Chester County, Pennsylvania.

* * * In April, 1843, he was married in Baltimore, by the Rev. Dr. Wyatt, to Anna, daughter of W. C. Barney, and grandchild of Commodore Barney of the United States Navy, and also by her mother, of Samuel Chase, one of the Maryland signers of the Declaration of Independence. With his bride he came to Fort Snelling when it was surrounded by Indians, and in his wilderness home he always exhibited a generous hospitality. * * *

"Unobtrusiveness was a marked characteristic of our late associate. His voice was not heard in the streets. Persons would associate with him for months in the midst of this city [Minneapolis], and would never think he had a right to say, '*Quorum magna pars fui.*' A gentleman by instinct, he avoided topics and allusions which would be painful to those with whom he conversed. * * * He did not soil his mouth with coarse, profane, or indecent utterances. The slang of the roaring fellows in a 'loggers' camp or at a military camp, to him had no attractions. * * * The subject of our sketch excelled by few in the symmetry of his physical developments. As a young man his presence was noticeable.

"An old army officer saw him conversing with a young lady at a party given by a member of Congress in Washington, asked his name, and when told that he was from what was then called Iowa Territory, replied, 'No matter where he resides, God never made a finer form.' * * * At our meeting in September [1880] no one could have looked upon his clear cut features, his fine expression, his manly, erect and matured form without feeling that 'Death found strange beauty on that polished brow and dashed it out.'"

APPENDIX M.—PAGE 328.

MURDERERS OF POUPON AND ANDREWS.

The following letter, never before published, shows the preliminary steps taken to secure the murderers.

INDIAN AGENCY, ST. PETER'S, Oct. 1. 1820.

To His Excellency, Gov. Wm. Clark, Sup't of Indian Affairs,
SIR:—I beg leave to say to your Excellency that by a return party from the Council Bluffs on the 19th of last month, I received a communication from General Atkinson, commandant of that post, on the subject of two persons being killed, viz: Isadore Poupon, a half-breed, and Joseph F. Andrew, a Canadian of the Missouri Fur Company, and two mules and three horses were taken from them, and that five post horses were also stolen, supposed by the Sussatongs of the White Rock on the river St. Peter.

On the 21st of September, I started a young Indian to the villages of the Sussatongs and Wahpacotas, to invite the chiefs to see the agent at this post. They have done so without suspecting my views. The council was held yesterday, in presence of Colonel Snelling, and it was agreed that as the prisoners were not to be had, we would detain two of their peaceful young men as hostages for a speedy delivery of the murderers of the two men on the Missouri. They will be at the fort, perhaps, in fifteen or twenty days. They were not well pleased with the prompt measures adopted towards them, but left us without doing mischief.

I will further remark that they (the Sussatongs and Wahpacotas) acknowledge that a party from each band had been actually concerned and killed the two men, before mentioned, but they deny stealing or bringing to their villages more than two mules and one horse. One of the mules is at this post, and has a running ulcer. The others will be returned in all probability when the murderers are delivered up to Colonel Snelling at this post.

No difficulties have occurred within the limits of my agency as yet. With much respect, sir, I am

Your obedient servant,

LAW. TALIAFERRO,

Indian Agent, St. Peters, Up. Miss.

APPENDIX N.—PAGE 342.

WILLIAM JOSEPH SNELLING.

Life within the walls of a fort is sometimes the exact contrast of a paradise. In the year 1826 a Pandora box was opened, among the officers, and dissensions began to prevail. One young officer, a graduate of West Point, whose father had been a professor in Princeton College, challenged the father and then fought with, and slightly wounded, William Joseph, the talented son of Col. Snelling, who was then twenty-two years of age, and had been three years at West Point. At a court martial convened to try the officer for violating the Articles of War, the accused objected to the testimony of Lieut. William Alexander, a Tennessean, not a graduate of the Military Academy, on the ground that he was an infidel. Alexander, hurt by this allusion, challenged the objector, and another duel was fought, resulting only in slight injuries to the clothing of the combatants. Inspector General E. P. Gaines, after this visited the fort, and in his report of the inspection, he wrote: "A defect in the discipline of this regiment has appeared in the character of certain personal controversies, between the Colonel and several of his young officers, the particulars of which

I forbear to enter into, assured as I am that they will be developed in the proceedings of a general court martial ordered for the trial of Lieutenant Hunter and other officers at Jefferson Barrack.

"From a conversation with the Colonel I can have no doubt that he has erred in the course pursued by him in reference to some of the controversies, inasmuch as he has intimated to his officers his willingness to sanction in certain cases, and even to participate in personal conflicts, contrary to the twenty-fifth Article of War."

The Colonel's son, William Joseph, after this passed several years among traders and Indians, and became distinguished as a poet and brilliant author.

A portion of one of his poems is on the fifty-ninth page.

His "Tales of the Northwest," published in Boston in 1830, by Hilliard, Gray, Little & Wilkins, is a work of great literary ability, and Catlin thought the book was the most faithful picture of Indian life he had read. Some of his poems were also of a high order. One of his pieces, deficient in dignity, was a caustic satire upon modern American poets, and was published under the title of "Truth, a Gift for Scribblers."

Nathaniel P. Willis, who had winced under it, wrote the following lampoon:

"Oh, Smelling Joseph! Thou art like a cur,
I'm told thou once did live by hunting fur:
Of bigger dogs thou smellest, and in sooth
Of one extreme, perhaps, can tell the truth;
'Tis wise to shift, and show thou know'st thy powers,
To leave the "North-West Tales," and take to smelling furs.

In 1832, a second edition of "Truth" appeared with additions and emendations. In this appeared the following parquinade upon Willis:

"I live by hunting fur, thou say'st, so let it be,
But tell me, Natty! Had I hunted thee,
Had not my time been thrown away, young sir,
And eke my powder? Puppies have no fur.

"Our tails? Thou ownest thee to a tail,
I've scanned the o'er and o'er,
But, though I guessed the species right,
I was not surs before.

Our savages, authentic travelers say,
To natural fools, religious homage pay,
Hadst thou been born in wigwam's smoke, and died in,
Nat! thine apotheosis had been certain."

In 1831, a work from his pen was published at Boston, with the title "A Free and Impartial History of the Life of Andrew Jackson, President of the United States. By a Free Man."

Under a pseudonym he also published "Tales of Travel, West of the Mississippi." In 1834 he was editor of the New England Galaxy, and was severe in his editorials upon certain gambling houses, and the drunkenness of a Judge, which led to his trial for a libel of the Hon. Benjamin Whitmore, Sr., Judge of the Police Court, Boston. Contributions from his pen are found in the North American Review for the years 1831 and 1835, and in the Boston Book of 1837. At the time of his death, in 1848, he was editor of the Boston Herald.

APPENDIX O.—PAGE 453.

TREATIES OF 1837 AND CLAIMS MADE.

The treaties with the Chippeways and Sioux in 1837 were of great importance.

During the early summer, Charles Vineyard, a sub-agent, was sent to invite the Chippeways to a council at Fort Snelling, with U. S. Commissioners. Twelve hundred were assembled in July. The American Fur Company in a treaty in 1830, at Praire du Chien, succeeded in having inserted for the first time a provision by which an Indian tribe would be held responsible for the bad debts of individuals of the nation. The treaty with the Chippeways was concluded on the 29th of July, at Fort Snelling, with some excitement. Two prominent traders entered the Indian Agent's office, in apparent

haste, and asked for a pen. Soon after a claim was presented to the Secretary of the Commissioners for \$5,000 for mills on Chippewa River. The Indians were astonished at the fraud, but one Chief, for the sake of peace, was willing to allow \$500 for that which had been erected for their own profit, by white men, on unceded land. Hole-in-the-Day, the elder, however, objected, and in a little while, a band of Chippeways were seen marching, under the guidance of an old trader, Lyman M. Warren, for the purpose of securing recognition of the claim.

As they pushed into the treaty arbor, Major Taliaferro, as Indian Agent, encouraged by Hole-in-the-Day, pointed a pistol at Warren, but General Dodge begged him not to shoot. The traders by persistence gained their end, and the treaty was ratified with the following article: "The sum of \$70,000 shall be applied to the payment, by the United States of certain claims against the Indians, of which amount \$28,000, at their request, shall be paid to William A. Aitkin; \$25,000 to Lyman Warren, and other just demands against them, which they acknowledged to be the case, with regard to that presented by Hercules L. Dousman, for the sum of \$5,000, and they request that it be paid."

SIoux TREATY.

The treaty with the Chippeways being concluded, General Dodge requested the Indian Agent to select a delegation of Sioux and proceed to Washington. The traders attempted to prevent the departure of the Sioux, until they made a promise that they would provide for the indebtedness of individuals to traders.

The agent, keeping his own counsel, engaged a steamboat to be ready on a certain day. Captain Lafferty was promptly at Fort Snelling, and to the astonishment of the traders, the agent, interpreters, and a portion of the delegation were quickly on board, and the boat glided down the river. Stopping at Kaposia, Big Thunder came aboard with his pipe bearer; at Red Wing, Wahkoota and his war chief became passengers; and at Winona, Wapashah and others increased the delegation to twenty-six. Without accident they reached

Washington, and a synopsis of a treaty was presented to Poinsett, the Secretary of War.

The Fur Company was in turn represented by H. H. Sibley, Alexis Bailly, Joseph Laframbois, Augustus Rocque, Francis Labathe and others, and on the 29th of September a treaty was signed, and the next year was ratified by the Senate and approved by the President.

The Sioux délegation returned by way of St. Louis, and from thence they came on the steamboat Rollo to Fort Snelling. On the way one of the boilers collapsed, but fortunately no one was scalded, and on the 10th of November, 1837, the party landed in safety.

CLAIMS UPON CEDED LANDS.

The pine forests between the Saint Croix and Minnesota had been for several years a temptation to energetic men. As early as November, 1836, a Mr. Pitt went with a boat and a party of men to the Falls of Saint Croix to cut pine timber with the consent of the Chippeways, but the dissent of the United States authorities.

In 1837 while the treaty was being made by Commissioners Dodge and Smith at Fort Snelling, on one Sunday Franklin Steele, Dr. Fitch, Jeremiah Russell, and a Mr. Maginnis left Fort Snelling for the Falls of Saint Croix, in a birch bark canoe paddled by eight men, and reached that point about noon on Monday and commenced a log cabin. Steele and Maginnis remained here, while the others, dividing into two parties, one under Fitch, and the other under Russell, searched for pine land. The first stopped at Sun Rise, while Russell went on to the Snake River. About the same time Robbinet and James B. Taylor came to the Falls in the interest of B. F. Baker who had a stone trading house near Fort Snelling, since destroyed by fire. On the 15th July, 1838, the Palmyra, Capt. Holland, arrived at the Fort, with the official notice of the ratification of the treaties ceding the lands between the Saint Croix and the Mississippi.

She had on board C. A. Tuttle, L. W. Stratton and others, with the machinery for the projected mills of the Northwest Lumber Company at the Falls of Saint Croix, and reached

that point on the 17th, the first steamboat to disturb the waters above Lake Saint Croix. The steamer Gypsy came to the fort on the 21st of October, with goods for the Chippeways, and was chartered for four hundred and fifty dollars, to carry them up to the Falls of Saint Croix. In passing through the lake the boat grounded near a projected town called Stambaughville, after S. C. Stambaugh, the settler at the fort. On the afternoon of the 26th, the goods were landed as stipulated.

The agent of the Improvement Company at the falls was Washington Libby, who left in the fall of 1838, and was succeeded by Jeremiah Russell, Stratton acting as millwright in place of Calvin Tuttle. On the 12th of December, Russell and Stratton walked down the river, cut the first tree and built a cabin at Marine, and sold their claim.

The first women at the Falls of Saint Croix were a Mrs. Orr, Mrs. Sackett, and a daughter of a Mr. Young. During the winter of 1838-9, Jeremiah Russell married a daughter of a respectable gentlemanly trader, Charles H. Oakes.

Among the first preachers were the Rev. W. T. Boutwell and Mr. Seymour, of the Chippeway Mission at Pokegama. The Rev. A. Brunson, of Prairie du Chien, who visited this region in 1838, wrote that at the mouth of Snake River he found Franklin Steele, with twenty-five or thirty men, cutting timber for a mill, and when he offered to preach Mr. Steele gave a cordial assent.

On the 16th of August, Mr. Seele, Livingston, and others, left the Falls of Saint Croix in a barge, and went around to Fort Snelling.

The steamboat Fayette about the middle of May, 1839, landed sutlers' stores at Fort Snelling and then proceeded with several persons of intelligence to the Saint Croix River, who settled at Marine.

The place was called after Marine in Madison County, Ill., where the company, consisting of Judd, Hone, and others, was formed to build a saw mill in the Saint Croix Valley. The mill at Marine commenced to saw lumber on August 24, 1839, the first in Minnesota, beyond the Fort Snelling reservation.

APPENDIX P.—PAGE 454.

EXTRACTS FROM DIARY OF CAPT. MARRYAT, R. N.

On the morning of the 13th of June, 1838, the steamboat Burlington arrived at Fort Snelling with a number of visitors, among whom was Captain Marryat of the British Navy, the well known novelist, who became a guest of Mr. Sibley at Mendota. The following extracts are from his "Diary in America."

"While I was there a band of Sioux from the Lac qui Parle (so named from a remarkable echo), distant about two hundred and thirty miles from Fort Snelling, headed by a Mons. Rainville, or de Rainville, as he told me was his real name, and he asserts descended from one of the best families in France who settled in Canada.

"He is a half-breed, his father being a Frenchman and his mother a Sioux. His wife is also a Sioux, so that his family are three-quarters red. He had been residing many years with the Sioux tribes, trafficking with them for peltry, and has been very judicious in his treatment of them. * * * Latterly two missionaries [Williamson and Riggs] have been sent out to his assistance. The Dacotah language has been reduced to writing. * * * I have now in my possession an elementary spelling book published at Boston in the Sioux tongue. * * *

"Mr. Rainville's children read and write English, Sioux and French. They are modest and well behaved as Indian women generally are. They had prayers every evening and I used to attend them. The warriors sat on the floor around the room. The missionary [Rev. S. R. Riggs], with Mr. Rainville and his family in the centre, and they all sang remarkably well.

JACK FRASER.

"A half-breed by the name of Jack Fraser came up with us on the steamboat. He has been admitted into one of the bands of Sioux who live on the river, and he is reckoned one of the bravest of their warriors. I counted twenty-eight notches on the handle of his tomahawk, each one denotes a scalp taken, and when dressed he wears eagle's feathers to

that amount. He is a fine, intellectual looking man. I conversed with him through the interpreter, and he told me that the only man he wished to kill was his *father*. On inquiry, why? He replied that his father had broken his word to him; that he had promised to make him a white man, that is, to have him educated and brought up in a civilized manner, and that he had left him a Sioux.

"The following story is told of Jack Fraser: When he was a lad twelve years old, he was with three Sioux Indians captured by the Chippeways. At that period, these tribes were not at war, but preparing for it; the Chippeways, therefore, did not kill, but insulted the Sioux who fell into their hands. The greatest affront is to cut off the hair which grows very long, before and behind, hanging down in plaits ornamented with silver brooches.

The Chippeways cut off the hair of the Sioux Indians and were about to perform the same office for Jack, when he threw them off, telling them that if they wanted his hair they must take it with the scalp attached to it.

"The boldness on the part of the boy astonished the Chippeways, and they put their hands to their mouths, as the Indians always do when they are very much surprised. They determined, however, to ascertain if Jack was really as brave as he appeared to be.

"One of the Chippeways re-filled his pipe, and put the hot bowl of it to Jack's nether quarters, and kept in close contact until it had burned a hole in his flesh as large as a dollar and a half inch deep. Jack never flinched during the operation, and the Indians was so pleased with them that they not only allowed Jack to retain his hair, but they gave him his liberty."

APPENDIX Q.—PAGE XLIX.

POPULATION ACCORDING TO CENSUS OF A. D. 1880.

Counties.	White	Colored	Counties.	White	Colored
The State	776,884	3,880	Marshall	991	1
Aitkin	306	60	Martin	5,249	11
Anoka	7,083	25	Meeker	11,728	1
Becker	4,468	750	Millie Lacs	1,457	44
Beltrami	10	..	Morrison	5,963	12
Beutou	2,977	35	Mower	16,787	12
Big Stone	3,686	..	Murray	3,664	..
Blue Earth	22,851	38	Nicollett	12,330	8
Brown	12,009	9	Nobles	4,435	..
Carlton	1,101	129	Olmsted	21,528	15
Carver	14,138	2	Otter Tail	18,654	21
Cass	4,61	25	Pine	1,192	178
Chippewa	5,405	9	Pipe Stone	9,091	1
Chisago	7,983	39	Polk	11,211	222
Clay	5,855	32	Pope	5,874	..
Cook	15	50	Ramsey	45,365	525
Cottonwood	5,533	..	Redwood	5,347	28
Crow Wing	2,248	..	Renville	10,791	..
Dakota	17,307	84	Rice	22,385	96
Dodge	11,333	11	Rock	8,699	..
Douglas	9,105	25	St. Louis	4,387	137
Faribault	13,013	3	Scott	15,461	65
Filmore	23,150	12	Shelburne	3,855	..
Freeborn	16,057	12	Sibley	10,637	..
Goodhue	29,584	67	Stearns	21,654	2
Grant	3,004	..	Steele	12,423	32
Hennepin	66,453	560	Stevens	3,908	3
Houston	16,820	12	Swift	7,437	..
Isanti	5,022	1	Todd	6,129	4
Itasca	46	78	Tarversee	1,506	1
Jackson	4,806	..	Wabasha	16,149	57
Kanabec	484	21	Wadena	2,060	..
Kandiyoohi	10,158	1	Waseca	12,376	9
Kittson	671	34	Washington	19,560	63
Lac qui Parle	4,891	..	Watonwan	5,101	3
Lake	65	41	Wilkin	1,896	10
Le Sueur	16,007	36	Winona	27,175	72
Lincoln	2,942	3	Wright	18,101	8
Lyon	6,253	2	Yellow Medicine	5,882	2
McLeod	12,341	1			

CLASSIFICATION.

Total population	780,713
Whites born in Minnesota	299,850
Colored born in Minnesota	2,541
Whites other of United States	209,832
Colored other of United States	1,174
Total native born	513,097
Scandinavian countries	107,770
Germany and German speaking people	77,505
Great Britain, Ireland and English colonies	68,277
Other countries	14,154
Total foreign population	267,678

MINNESOTA CONGRESSMEN.

(Continued from page 94.)

DWIGHT M. SABIN was elected in February, 1883, as the successor of William Windom in the United States Senate. He was born April 25, 1844, on a farm, near Marseilles, La Salle County, Illinois. His parents returned to Windham, Connecticut, and for a period he was a pupil in Phillip's Academy, Andover, Massachusetts.

In 1864 he returned to Illinois, and in September, 1867, made a visit to, and the next spring became a resident of, Minnesota. He has been a citizen of Stillwater and a large manufacturer of threshing machines, and is now President of the Northwestern Manufacturing and Car Company.

MIL0 WHITE, elected in the fall of 1882 to the U. S. House of Representatives, is a lineal descendant of Peregrine White, the first white child born in the Plymouth Colony. He was born August 17, 1830, in Fletcher, Franklin County, Vermont. In 1853 he went to New York City as a clerk, and in 1855 came to Chatfield, Minnesota, where he has been an active business man. He was elected State Senator in 1871, and by successive elections held the position until he became a member of Congress.

J. B. WAKEFIELD is a native of Connecticut, and in 1854 came to Minnesota. He has been a lawyer at Blue Earth City, Faribault County. In 1875 he was elected Lieutenant Governor, and in 1877 was re-elected. In 1882 he was elected to the Forty-eighth Congress, which convenes in 1883.

KNUTE NELSON is of Scandinavian parentage, and his boyhood was passed in Wisconsin. By indomitable energy he there secured a good academic education, and during his residence in Minnesota has commended himself to his fellow citizens, by his aptness for public affairs. After an exciting contest, in the autumn of 1882, he was elected to the Forty-eighth Congress.

[Faint, illegible text, likely bleed-through from the reverse side of the page.]

of

Col

Ita

Ma

Ad

Q. 2

Sur

Ass

Cha

O
186
1, 1
dale
186
seco
Bris

APPENDIX R.

RECORD OF STAFF OFFICERS, AND BRIEF REGIMENTAL HISTORIES.

The following brief notices, based upon the reports of the Adjutant General of Minnesota, are appended for convenience of reference.

FIRST REGIMENT, INFANTRY.

- Colonel.** Willis A. Gorman, St. Paul; promoted Brigadier General, Oct. 1, 1861.
 Napoleon J. T. Dana, St. Paul; promoted Brigadier General, Feb. 3, 1862.
 Alfred Sully, promoted Brigadier General, Sept. 28, 1863.
 George N. Morgan, Minneapolis; resigned May 5, 1863.
- Lieut. Col.** William Colville, Jr., Red Wing; discharged with regiment May 4, 1864.
 Stephen Miller, St. Cloud; promoted Colonel 7th Minn. Inf'y., Aug., 1862.
 George N. Morgan, Minneapolis; promoted Colonel, Sept. 26, 1862.
 William Colville, Jr., Red Wing; promoted Colonel, May 6, 1863.
 Charles P. Adams, Hastings; discharged with regiment, May 4, 1864.
- Major.** William H. Dike, Faribault; resigned, Oct. 22, 1861.
 George N. Morgan, Minneapolis; promoted Lieut. Col., Aug. 22, 1862.
 William Colville, Jr., Red Wing; promoted Lieut. Col., Sept. 29, 1862.
 Charles P. Adams, Hastings; promoted Lieut. Col., May 8, 1863.
 Mark W. Downie, Stillwater; discharged with regiment May 4, 1864.
- Adjutant.** William B. Leach, Hastings; promoted Capt. and A. A. G., Feb. 23, 1862.
 John N. Chase, St. Anthony; promoted Capt. Co. G., Sept. 25, 1862.
 Josias R. King, St. Paul; promoted Capt. Co. E., July 2, 1863.
 John Feller, Hastings; discharged with regiment May 4, 1864.
- Q. Master.** Mark W. Downie, Stillwater; promoted Capt. Co. B., July 16, 1861.
 George H. Woods, promoted Capt. and A. Q. M., Aug 13, 1861.
 Mark A. Hoyt, Red Wing; resigned, 1862.
- Surgeon.** Francis Baasen, New Ulm, discharged with regiment, May 4, 1864.
 Jacob H. Stewart, St. Paul; transferred to skeleton regiment.
 William H. Morton, St. Paul; resigned, June 23, 1863.
 John R. LeBlond, discharged with regiment, May 4, 1864.
- Asst Surg.** Chas. W. LeBouthillier, St. Anthony; transferred to Minn. skeleton regt.
 D. W. Hand, St. Paul brevetted Lt. Colonel.
 John B. LeBlond, promoted Surgeon, Aug. 7, 1863.
 Edmund J. Pugsley, cashiered, Aug. 15, 1874.
 Peter Gabrielson, St. Paul; discharged with regiment, May 4, 1864.
- Chaplain.** Edw. D. Nell, St. Paul; appointed July 13, 1862, Hospital Chaplain, U.S.A.
 F. A. Conwell, Minneapolis.

Ordered to Washington, D. C., June 14, 1861. First Bull Run, July 21, 1861; Edward's Ferry, Oct., 1861; Yorktown, May 7, 1862; Fair Oaks, June 1, 1862; Peach Orchard, June 29, 1862; Savage Station, June 29, 1862; Glendale, June 30, 1862; Nelson's Farm, June 30, 1862; Malvern Hill, July 1, 1862; Antietam, Sept. 17, 1862; first Fredericksburg, Dec. 11, 12 and 13, 1862; second Fredericksburg, May 3, 1863; Gettysburg, July 2 and 3, 1863, and Bristow Station. Discharged at Fort Snelling, Minn., May 4, 1864.

SECOND REGIMENT, INFANTRY.

- Colonel.** Horatio P. VanCleve, St. Anthony; promoted to Brig. Gen., March 21, '62
James George, Mantorville; resigned June 29, 1861.
Judson W. Bishop, Chatfield; discharged with regiment, July 11, 1865.
- Lieut. Col.** James George, Mantorville; promoted Colonel.
Alexander Wilkin, St. Paul; promoted Colonel 9th Regiment Minnesota Vols., Aug. 29, 1862.
Judson W. Bishop, Chatfield; promoted Colonel.
- Major.** Calvin S. Ullie, St. Paul; discharged with regiment, July 11, 1865.
Simeon Smith, appointed Paymaster U. S. A., Sept 17, 1861
Alexander Wilkin, St. Paul, promoted Lieutenant Colonel.
Judson W. Bishop, Chatfield; promoted Lieutenant Colonel.
John B. Davis, St. Paul; resigned April 15, 1864.
Calvin S. Ullie, St. Paul, promoted Lieutenant Governor.
- Surgeon.** John Moulton, St. Paul; Discharged with regiment, July 11, 1865.
Reginal Bingham, Winona, dismissed May 27, 1861.
William Brown, Anoka
- Ast. Surg.** Moody C. Tollman, Anoka, promoted to Surgeon.
William L. Arlington, St. Paul; resigned, Feb. 23, 1863.
William Brown, Red Wing; promoted Surgeon.
- Adjutant.** Otis Ayer, Le Sueur; resigned, Dec. 23, 1863
Daniel D. Heaney, Rochester, promoted Captain Co. C.
Samuel P. Johnson, St. Paul; promoted Lieut. Col. 10th Minn Infantry, August, 1862.
Charles F. Meyer, St. Paul; promoted Captain Co. G.
James W. Wood, St. Paul; promoted Captain Co. B.
George W. Shuman, St. Paul; promoted Captain Co. D.
- Q. Master.** Frank Y. Hoffkott, St. Paul; discharged with regiment, July 11, 1865.
William S. Crow, Red Wing; resigned, January 23, 1863.
S. De Witt Parsons, resigned July 30, 1864.
John L. Kinney, Chatfield; discharged with regiment, July 11, 1865.
- Chaplain.** Timothy Cressey, resigned Oct. 10, 1863.
Levi Gleason, discharged with regiment, July 11, 1865.
- Organized July, 1861. Ordered to Louisville, Ky., October, 1861, and assigned to the Army of the Ohio. Engaged in the following marches, battles, skirmishes and sieges: Mill Spring, January 19, 1862; Siege of Corinth, April, 1862. Transferred to the Army of the Tennessee. Bragg's raid; Perryville, October 8, 1862; skirmishes of the Tullahoma campaign; Chickamauga, September 19 and 20, 1863; Mission Ridge, November 25, 1863. Veteranized January, 1864. Battles and skirmishes of the Atlanta campaign, viz: Resaca, June 14, 15 and 16, 1864; Kennesaw Mountain, June 27, 1864; Jonesboro; Sherman's march through Georgia and the Carolinas; Bentonville, March 19, 1865. Discharged at Fort Snelling, Minnesota, July 11, 1865.

THIRD REGIMENT, INFANTRY.

- Colonel.** Henry C. Lester, Winona; dismissed December 1, 1862.
Chauncey W. Griggs, Chaska; resigned July 15, 1863.
Christopher C. Andrews, St. Cloud; promoted Brig. Gen. April 27, 1864.
Hans Mattson, Red Wing; discharged with regiment, Sept. 2, 1865.
- Lieut. Col.** Benjamin F. Smith, Mankato; resigned May 9, 1862.
Chauncey W. Griggs, Chaska; promoted Colonel, Dec. 1, 1862.
Christopher C. Andrews, St. Cloud, promoted Colonel, July 15, 1863.
Hans Mattson, Red Wing; promoted Colonel, April 15, 1864.
Everett W. Foster, Wabashaw; resigned May 23, 1865.
James B. Holt, discharged with regiment, Sept. 2, 1865.
- Major.** John A. Hadley, resigned, May 1, 1862.
Chauncey W. Griggs, Chaska; promoted Lieutenant Col., May 29, 1862.
Hans Mattson, Red Wing; promoted Lieutenant Col., July 15, 1863.
Everett W. Foster, Wabashaw; promoted Lieutenant Col., April 15, 1864.
Benjamin F. Rice, resigned before being mustered.
William W. Webster, resigned, November 12, 1864.
James B. Holt, promoted Lieutenant Col., May 23, 1865.
- Adjutant.** Olyene H. Biskely, promoted Captain of Subsistence, June 13, 1864.
Ephraim Pierce, St. Paul; promoted Capt. of Co. F, April 17, 1865.
Jed F. Fuller, appointed 1st Lieutenant of Co. A.
William F. Morse, promoted Captain of Co. F, July 19, 1865.
Phllander E. Folsom, discharged with regiment, Sept. 2, 1865.

- Q. Master.** Samuel H. Ingman, dismissed, December, 1, 1862.
James P. Howlett, resigned, March 2, 1864.
William G. J. Akers, promoted Captain Co. I, Jan., 1865.
George L. Jameson, promoted Captain Co. II, May 3, 1865.
- Surgeon.** Houde Oleson, Red Wing; discharged with regiment, Sept. 2, 1865.
Levi Butler, resigned, September 20, 1863.
- Asst. Surg.** Albert G. Wedge, discharged with regiment, September 2, 1865.
Francis H. Milligan, resigned, April 8, 1862.
Albert O. Wedge, promoted Surgeon, September 22, 1863.
Moses R. Greeley, discharged with regiment, September 2, 1865.
Nabana Hixby, discharged with regiment, September 2, 1865.
- Chaplain.** Chauncey Hobart, resigned, April 13, 1863.
B. F. Crary, resigned, June 2, 1863.
Simeon Putnam, died, September 11, 1864, at Afton, Minnesota.
Anthony Wilford, discharged with regiment, September 2, 1865.

Organized October, 1861. Ordered to Nashville, Tenn., March, 1862. Captured and paroled at Murfreesboro, July, 1862. Ordered to St. Louis, Mo. Thence to Minnesota. Engaged in the Indian Expedition of 1862. Participated in the battle of Wood Lake, September, 1862. Ordered to Little Rock, Ark., November, 1863. Veteranized January, 1864. Engaged in battle of Fitzhugh's Woods, March 30, 1864. Ordered to Pine Bluff, Ark., April, 1864, thence to Du Vall's Bluff, October, 1864. Mustered out at Duvall's Bluff, September 2, 1865. Discharged at Fort Snelling.

FOURTH REGIMENT, INFANTRY.

- Colonel.** John B. Sanborn, St. Paul; resigned August 5, 1863.
John E. Tourtelotte, Mankato; discharged by order June 21, 1865.
- Lieut. Col.** Minor T. Thomas, Stillwater; promoted Col. 8th Minn. Inf., Aug. 24, 1862.
John E. Tourtelotte, Mankato; promoted Colonel, Sept. 16, 1864.
James C. Edson, Glencoe; discharged with regiment, July 19, 1865.
- Major.** A. Edward Welch, Red Wing; died Feb. 1, 1862, at Nashville, Tenn.
Luther L. Baxter, Shakopee; resigned October 11, 1862.
James C. Edson, Glencoe; promoted Lieut. Colonel Sept. 16, 1864.
Leverett R. Wellman, discharged with regiment, July 19, 1865.
- Adjutant.** John M. Thompson, promoted Captain Co. E, Nov. 20, 1862.
William F. Kittridge, promoted Captain and A. A. G., Aug. 12, 1864.
Watson W. Rich, promoted Captain Co. D, June 21, 1865.
Frank S. DeMers, discharged with regiment, July 19, 1865.
- Q. Master.** Thomas B. Hunt, Shakopee; promoted Capt. and A. Q. M., April 9, 1863.
D. M. G. Murphy, St. Paul; promoted Capt. Co. B, May 3, 1864.
Samuel W. Russell, discharged with regiment, July 19, 1865.
- Surgeon.** John H. Murphy, St. Paul; resigned July 9, 1863.
Elisha W. Cross, Rochester; resigned December 22, 1864.
Henry R. Wedel, Winona; resigned June 15, 1865.
- Asst. Surg.** Elisha W. Cross, Rochester; promoted surgeon, July 9, 1863.
Henry R. Wedel, Winona; promoted Surgeon, January 9, 1865.
George M. D. Lambert, St. Paul; discharged with regiment, July 19, '65.
- Chaplain.** Asa S. Fisk, resigned October 3, 1865.

Organized December 23, 1861. Ordered to Benton Barracks, Mo., April 19, 1862. Assigned to Army of the Mississippi, May 4, 1862. Siege of Corinth, April, 1862; luka, Sept. 19, 1862; Corinth, Oct. 3 and 4, 1862; Vicksburg, July, 1863. Transferred from 17th to 15th Corps. Mission Ridge, Nov. 25, 1863. Veteranized, January, 1864. Altoona, July, 1864. With General Sherman, in march through Georgia and Carolinas, March, 1865. Mustered out at Louisville, Ky., July 19, 1865. Discharged at Fort Snelling.

APPENDIX.

FIFTH REGIMENT, INFANTRY.

Colonel. Rudolph Borgesrode, Shakepee; resigned, August 31, 1862.
 Lucius F. Hubbard, discharged by order, 1863.
Lieut. Col. Lucius F. Hubbard, promoted Colonel, August 31, 1862.
Major. William B. Gere, discharged by order August 30, 1865.
 William B. Gere, promoted Lieut. Colonel August 31, 1862.
 Francis Hall, resigned April 30, 1863.
 John C. Becht, St. Paul; discharged by order March 18, 1865.
 John F. Houston, Stillwater; discharged with regiment, Sept. 6, 1865.
Adjutant. Alpheus R. French, resigned March 19, 1863.
 Thomas F. Gere, discharged by order April 15, 1865.
 Alfred Rhodes, discharged with regiment, September 6, 1865.
Q. Master. William B. McGrorty, resigned September 16, 1864.
 Francis G. Brown, discharged with regiment, September 6, 1865.
Surgeon. Francis B. Etheridge, resigned September 3, 1862.
 Vincent F. Kennedy, discharged by order May 1, 1865.
 William H. Leonard, discharged with regiment, September 6, 1865.
Asst. Surg. Vincent F. Kennedy, promoted Surgeon, September 3, 1862.
 William H. Leonard, promoted Surgeon, May 1, 1865.
 J. A. Vervais, St. Paul; resigned April 3, 1863.
Chaplain. James F. Chaffee, Minneapolis, resigned June 23, 1862.

Organized May, 1862. Ordered to Pittsburg Landing, May 9, 1862. Detachment of three companies remained in Minnesota, garrisoning frontier posts. Participated in the following marches, battles, sieges and skirmishes: siege of Corinth, April and May, 1862. Detachment in Minnesota engaged with Indians at Redwood, Minnesota, August 18, 1862. Siege of Ft. Ridgely, August 20, 21 and 22, 1862. Ft. Abercrombie, D. T., August, 1862. Regiment assigned to 16th Army Corps. Battle of Iuka, September 18, 1862; Corinth, October 3 and 4, 1862; Jackson, May 14, 1863; Siege of Vicksburg; assault of Vicksburg, May 22, 1863; Mechanicsburg, June 3, 1863; Richmond, June 15, 1863; Ft. Do Russey, La., March 14, 1864. Red River Expedition, March, April and May, 1864. Lake Chicot, June 6, 1864; Tupelo, June, 1864. Veteranized July, 1864. Abbeyville, August 23, 1864. Marched in September, 1864, from Brownsville, Ark., to Cape Girardeau, Mo., thence by boat to Jefferson City, thence to Kansas line, thence to St. Louis, Mo. Ordered to Nashville, Nov., 1874. Battles of Nashville, Dec. 15 and 16, 1864. Spanish Fort and Fort Blakely, April, 1865. Mustered out at Demopolis, Ala., Sept. 6, 1865. Discharged at Fort Snelling, Minnesota.

SIXTH REGIMENT, INFANTRY.

Colonel. William Crooks, St. Paul; resigned October 28, 1864.
 John T. Averill, Lake City; discharged by S. O. W. D. 518, Sept. 30, 1865.
Lieut. Col. John T. Averill, Lake City, promoted Colonel, October 28, 1864.
Major. Hiram P. Grant, St. Paul; discharged with regiment, August 10, 1865.
 Robert N. McLaren, Red Wing; promoted Col. 2d Minn. Cav. Jan. 12, '64.
 Hiram P. Grant, St. Paul; promoted Lieut. Colonel, October 28, 1864.
 Hiram S. Bailey, discharged with regiment, August 19, 1865.
Adjutant. Florian E. Snow, St. Paul; resigned December 10, 1864.
 Alonzo F. Connelly, St. Paul, discharged with regiment, August 19, 1865.
Q. Master. Henry L. Carver, St. Paul, promoted Capt. A. Q. M., April, 1864.
 Henry H. Gilbert, discharged with regiment, August 19, 1865.
Surgeon. Alfred Wharton, St. Paul; resigned July 29, 1863.
 Wallace P. Belden, discharged with regiment, August 19, 1865.
Asst. Surg. Jared W. Daniels, resigned, Dec. 28, 1863.
 Augustus O. Potter, died at Helena, Ark., September 13, 1864.
 James N. McMasters, St. Paul; discharged with regiment, Aug. 19, 1865.
 Henry Wilson, discharged with regiment, August 19, 1865.
Chaplain. Richard B. Bull, resigned 1864.
 Daniel Cobb, St. Paul; discharged with regiment, August 19, 1865.

APPENDIX.

5

Organized August, 1862. Detachment of 200 in battle with Sioux Indians at Birch Coolie, Sept. 2, 1862; Wood Lake, Sept. 22, 1862. At frontier posts from Nov., 1862, to May, 1863. Indian Expedition, engaged in skirmishes, July, 1863. Ordered to Helena, Ark., June, 1864; to New Orleans, January 18, 1865. Assigned to 16th Army Corps. In action at Spanish Fort and Fort Blakely, near Mobile. Discharged at Fort Snelling, August 19, 1865.

SEVENTH REGIMENT, INFANTRY.

Colonel. Stephen Miller, St. Paul; promoted Brigadier General, Nov. 6, 1863.
William R. Marshall, St. Paul; discharged with regiment.
Lieut. Col. William R. Marshall, St. Paul; promoted Colonel, Nov. 6, 1863.
George Bradley, St. Paul; discharged with regiment.
Major. George Bradley, St. Paul, promoted Lieut. Colonel, Nov. 6, 1863.
William H. Barr, Taylor's Falls; discharged with regiment.
Adjutant. John K. Arnold, Wabashaw; promoted Captain Co. A, June 17, 1863.
Edward A. Trader, St. Louis; resigned February 3, 1865.
A. J. Patch, Dubuque; discharged with regiment.
Q. Master. Ammi Outer, Anoka; promoted Captain and A. Q. M., May 6, 1864.
Henry C. Bolcom, Winona; discharged with regiment.
Surgeon. Jeremiah E. Finch, Hastings, resigned May 23, 1863.
Lucius B. Smith, killed July 13, 1864 at battle of Tupelo.
Albert A. Ames, Minneapolis; discharged with regiment.
Asst. Surg. Lucius B. Smith, promoted Surgeon, May 26, 1863.
Albert A. Ames, Minneapolis; promoted Surgeon, July 23, 1862.
Brewer Mattocks, St. Paul; discharged with regiment.
Perceval O. Barton, Pine Bend; discharged with regiment.
Chaplain. Oliver P. Light, resigned June 11, 1864.
E. E. Edwards, Taylors Falls; discharged with regiment.

Organized August, 1862. In battle with Sioux Indians at Wood Lake, Sept., 1862. Indian Expedition of 1863. Ordered to St. Louis, Oct. 7, 1863. Paducah, Ky., April, 1864. Assigned to 16th Army Corps. Battle of Tupelo, July, 1864; Tallahatchie, August, 1864. In pursuit of General Price. Battle of Nashville, December, 1864. Spanish Fort and Fort Blakely, near Mobile, April, 1865. Discharged at Fort Snelling, Aug. 16, 1865.

EIGHTH REGIMENT, INFANTRY.

Colonel. Minor T. Thomas, Stillwater; discharged with regiment, July 11, 1865.
Lieut. Col. Henry C. Rogers, Austin; discharged by reason of wounds, May 15, '64.
Major. George A. Camp, St. Anthony; resigned May 2, 1865.
Edwin A. Folsom, Stillwater; discharged with regiment.
Adjutant. George W. Butterfield, promoted Capt. and A. A. G., March 15, 1865.
Lewis C. Faxon, discharged with regiment.
Q. Master. George L. Fisk, Mazzeppa; discharged per order May 15, 1865.
Surgeon. Francis Reizer, St. Paul; resigned April 10, 1864.
John H. Murphy, St. Paul; resigned January 12, 1865.
Irvin H. Thurston, discharged with regiment.
Asst. Surg. Irvin H. Thurston, promoted Surgeon, May 29, 1865.
William H. Rouse, Eden Prairie; discharged July 11, 1865.
Chaplain. Lauren Armsby, Fairbault; discharged with regiment.

Organized August 1, 1852. Stationed at frontier posts until May, 1864, when ordered upon Indian Expedition. Engaged in the following battles, sieges, skirmishes and marches: Tah-cha-o-ku-tu, July 23, 1864; battle of the Cedars, Overall's Creek. Ordered to Clifton, Tenn., thence to Cincinnati, thence to Washington, thence to Wilmington, thence to Newbern, N. C. Battles of Kingston, March 8, 9, 10, 1865. Mustered out at Charlotte, N. C., July 11, 1865. Discharged at Fort Snelling, Minnesota.

NINTH REGIMENT, INFANTRY.

Colonel. Alexander Wilkin, St. Paul; killed July 14, 1864, in battle of Tupelo, Miss.
Lieut. Col. Josiah F. Marsh, Austin; discharged with regiment.
 Josiah F. Marsh, Austin; promoted Colonel, July 27, 1864.
 William Markham, Rochester; discharged with regiment.
Major. William Markham, Rochester; promoted Lieutenant Col., July 27, 1864.
 Horace B. Strass, Shakopee; discharged with regiment.
Adjutant. Edward H. Cause, discharged with regiment.
Q. Master. John P. Owens, discharged per order May 15, 1865.
Surgean. Chas. W. LeBoutillier, St. Anthony; died April 3, 1863, at St. Peter, Minn.
 Reginald H. Bingham, Winona; discharged with regiment.
Asst. Surg. Edme W. Twitchell, Chatfield; promoted Surg. 72d Col'd Inf. July 7, '64.
 John Dewey, St. Paul; resigned September 11, 1863.
 John C. Dickson, discharged per order May 15, 1865.
 Edwin G. Pugsley, discharged with regiment.
Chaplain. Aaron H. Kerr, St. Peter; discharged with regiment.

Organized August, 1862. At frontier posts until September, 1873. At Memphis, Tenn., May, 1864. Assigned to 16th Army Corps. Battle of Tupelo, July, 1864. Oxford Expedition, August. Tallahatchie, August. Pursuit of General Price. Battles of Nashville, December, 1864. Spanish Fort and Fort Blakely, April, 1865. Discharged at Fort Snelling, August 24, 1865.

TENTH REGIMENT, INFANTRY.

Colonel. James H. Baker, Mankato; discharged with regiment.
Lieut. Col. Samuel P. Jennison, St. Paul; discharged with regiment.
Major. Michael Cook, Faribault; died Dec. 27, 1864, of wounds received in battle of Nashville.
 Edwin C. Sanders, Le Sueur; discharged with regiment.
Adjutant. James C. Braden, Brownsville; discharged with regiment.
Q. Master. George W. Greene, Clinton Falls; resigned, March 23, 1864.
 Eden N. Levens, Faribault; discharged with regiment.
Surgeon. Samuel B. Strickland, Stockton; discharged with regiment.
Asst. Surg. William W. Clark, Mankato; resigned September 26, 1864.
 Alfred H. Burnham, dismissed October 23, 1863.
 Francis M. Milligan, Wabashaw; discharged with regiment.
 Louis Proebsting, died October 31, 1864, at Cairo, Illinois.
 Cyrus A. Brooks, St. Paul; discharged with regiment.
Chaplain. Ezra R. Lathrop, resigned, October 27, 1864.

Organized August, 1864. Stationed at frontier posts until June, 1868, then ordered upon Indian Expedition. Engaged with Indians July 24, 26, and 28 1863. Ordered to St. Louis, Mo., October, 1863; thence to Columbus, Ky., April, 1864; thence to Memphis, Tenn., June, 1864, and assigned to 16th Army Corps. Participated in the following marches, battles, sieges and skirmishes: Battle of Tupelo, July 13, 1865. Oxford Expedition, August, 1864. Marched in pursuit of Price from Brownsville, Ark., to Cape Girardeau; thence by boat to Jefferson City; thence to Kansas line; thence to St. Louis, Mo. Battles of Nashville, Tenn., December 15 and 16, 1864. Spanish Fort and Fort Blakely, April, 1865. Discharged at Fort Snelling, Aug. 19, 1865.

ELEVENTH REGIMENT, INFANTRY.

Colonel. James B. Gillilan, St. Paul; discharged with regiment.
Lieut. Col. John Ball, Winona; discharged with regiment.
Major. Martin Maginnis, discharged with regiment.
Adjutant. Horatio D. Brown, discharged with regiment.

Q. Master. Martin Maginnis, promoted Major September 13, 1864.
Surgeon. Henry McMahon, Fort Ripley; discharged with regiment.
Asst. Surg. Peter Gabrielson, St. Paul; discharged with regiment.
 Robert L. Morris, discharged with regiment.
Chaplain. Charles G. Bowdish, Glencoe; discharged with regiment.

Organized August, 1864. Ordered to Nashville, Tennessee. Engaged in guarding railroad between Nashville and Louisville, until muster out of regiment, June 28, 1865.

INFANTRY BATTALION.

Lieut. Col. Mark W. Downie, Stillwater; discharged with regiment, July 14, 1865.
Major. Frank Houston, St. Paul; discharged with regiment.
Adjutant. James H. Pince, St. Cloud; discharged with regiment.
Q. Master. John W. Fride, St. Anthony; discharged with regiment.
Surgeon. John B. LeBlonde, discharged with regiment.
Asst. Surg. Charles H. Spear, Minneapolis; discharged with regiment.

Originally consisted of two companies, organized from the re-enlisted veterans, stay-over men, and recruits of the First Regiment Minnesota Infantry Volunteers. Ordered to Washington, D. C., May, 1864; joined Army of the Potomac June 10, 1864. Participated in the following engagements: Petersburg, Va., June 18, 1864; Jerusalem Plank Roads, Va., June 22 and 23, 1864; Deep Bottom, Va., July 27, 1864; Deep Bottom, Va., August 14, 1864; Ream's Station, Va., August 25, 1864; Hatcher's Run, Va., October 27, 1864; Hatcher's Run, February 5, 1865. Company C joined March 27, 1865. Took active part in campaign commencing March 28, 1865, and resulting in the capture of Petersburg, Va., April 2, 1865. Four new companies joined at Berksville, Va., April, 1865. Marched from Berksville, Va., to Washington, D. C., May, 1865. Two new companies joined at Washington. Ordered to Louisville, Ky., June, 1865. Mustered out at Jeffersonville, Ind., July 14, 1865. Discharged at Fort Snelling, Minnesota, July 25, 1865.

HEAVY ARTILLERY, FIRST REGIMENT.

Colonel. William Colville, Red Wing; discharged by order May, 1865.
Lieut. Col. Luther L. Baxter, Shakopee; discharged with regiment, Sept., 1865.
Major. Luther L. Baxter, Shakopee; promoted Lieut. Col., February 22, 1865.
 Orlando Eddy, discharged with regiment.
 Christopher C. Heffelfinger, discharged with regiment.
Surgeon. David Miner, discharged with regiment.
 Milo M. Meade, Winona; discharged with regiment.
 Clinton G. Stees, St. Paul; resigned, June 24, 1865.
Asst. Surg. Milo M. Meade, promoted July 19, 1865.
 J. C. Rhodes, Stillwater, discharged.
Chaplain. Charles Griswold, Winona; discharged with regiment.

Organized April, 1865. Stationed at Chattanooga, until mustered out with regiment, in September, 1865.

SHARP SHOOTERS, FIRST COMPANY.

Francis Peteler, Captain, Anoka; promoted Lieut. Col. 2d Reg't U. S. S., Feb. 10, 1862.
 Benedict Hipler, 1st Lieutenant, promoted Capt., Feb. 10, 1862; resigned July 28, '62.
 Dudley P. Chase, Minneapolis; promoted 1st Lieutenant, Feb. 10, 1862; Capt. July 18, 1862; died of wounds in battle of Chancellorville, Va.

APPENDIX.

SHARP SHOOTERS, SECOND COMPANY.

Wm. F. Russell, Captain; resigned Feb. 20, 1863.
 Will A. Burger, Captain; resigned Nov. 23, 1863.
 Mahlon Black, Captain.
 Emil A. Burger, 1st Lieutenant; promoted Captain, Feb. 20, 1863.
 John A. W. Jones, 1st Lieutenant; resigned May 26, 1863.
 Mahlon Black, 1st Lieutenant; promoted Captain, Nov. 23, 1863.
 Louis Fitzhugh, 1st Lieutenant.
 John A. W. Jones, 2d Lieutenant; promoted 1st Lieutenant, February 27, 1863.
 Mahlon Black, 2d Lieutenant; promoted 1st Lieutenant.
 Daniel H. Priest, 2d Lieutenant.

The company left St. Paul, Minn., April 21, 1862; reported by order of Maj. Gen. McClellan to the 1st Regt. U. S. S. S. at Yorktown, Va., May 6, 1862. May 22, 1862, by special Order No. 153, issued by Maj. Gen. McClellan, the company was assigned for duty with the 1st Minn. Vols., and on duty with that regiment from June 1, 1862, and participating in all the engagements and battles of said regiment until its muster out from the U. S. service. All the enlisted men of the company whose term of service had not then expired, were transferred to companies A and B of the 1st Minn. Regiment Infantry, in pursuance of special Order No. 102, Head Quarters Army of the Potomac, dated April 22, 1865.

CAVALRY—MOUNTED RANGERS, FIRST REGIMENT.

Colonel. Samuel McPhail, Caledonia; discharged with regiment.
Lieut. Col. William Pfander, New Ulm; discharged with regiment.
Major. John H. Parker, Warsaw; discharged with regiment.
 Salmon A. Buell, St. Peter; discharged with regiment.
 Orrin T. Hayes, Hastings; discharged with regiment.
Adjutant. William M. Pierce, Oronoco; discharged with regiment.
Q. Master. Duncan B. Kennedy, St. Peter; discharged with regiment.
Commissary. Edward D. Cobb, St. Paul; discharged with regiment.
Surgeon. Josiah S. Weiser, Shakopee; killed July 24, 1863, battle Big Mound, D. T.
Asst. Surg. Reginald H. Bingham, Winona; resigned for promotion, May 7, 1863.
 James C. Rhodes, Stillwater; discharged with regiment.
Chaplain. Thomas E. Inman, St. Paul; discharged with regiment.

Organized March, 1863. Upon the frontier until May, 1863. Indian Expedition. Engaged with Indians, July 24, 26, 29, 1863. Mustered out by companies between Oct. 1 and Dec. 30, 1863.

CAVALRY—BRACKETT'S BATTALION,

Major. Alfred B. Brackett, St. Paul; discharged May 16, 1866.

Originally 1st 2d and 3d companies of this cavalry organized October and November, 1861. Ordered to Benton Barracks, Mo., December, 1861. Assigned to a regiment called Curtis Horse. Ordered to Fort Henry, Tenn., February, 1862. Name of regiment changed to 5th Iowa cavalry, April, 1862, as companies G, D and K. Engaged in siege of Corinth, April, 1862. Ordered to Fort Heiman, Tenn., August, 1862. Veteranized February, 1864. Ordered to Department of Northwest, 1864. Ordered upon Indian Expedition. Engaged with Indians July 28, and August, 1864. Mustered out by companies between May, 1863 and June, 1866.

CAVALRY—SECOND REGIMENT.

Colonel. Robert N. McLaren, *new* Wing; discharged with regiment, Nov. 17, 1865.
Lieut. Col. William Pfander, New Ulm; discharged Dec. 7, 1865.
Major. Ebenezer A. Rice, Wilton; discharged Dec. 5, 1865.
 John M. Thompson, Hokah; resigned May 1, 1865.
 Robert H. Rice, Belle Plaine; discharged April 2, 1866.
 John R. Jones, Chatfield; discharged with regiment.
Adjutant. John T. Morrison, Rose Mound; discharged with regiment.
Q. Master. Martin Williams, St. Peter; discharged with regiment.
Reg. Com. Andrew J. Whitney, St. Paul; discharged with regiment.
Surgeon. Jared W. Daniels, St. Peter; discharged with regiment.
Asst. Surg. Joseph J. Vervais, St. Paul; dismissed Nov. 5, 1864.
 John A. McDonald, Chaska; discharged Dec. 4, 1865.
 Charles J. Farley, St. Paul; discharged April 2, 1866.
Chaplain. Samuel S. Paine, Champlin; discharged with regiment.

Organized January, 1864. Indian Expedition. Engaged with Indians, July 28, 1864. Stationed at frontier posts and mustered out from Nov., 1865, to June, 1866.

CAVALRY—INDEPENDENT BATTALION.

Lieut. Col. G. Powell Adams, Hastings; discharged with battalion.
Major. E. A. C. Hatch, St. Paul; resigned J. 2, 1864.
 C. Powell Adams, Hastings; promoted Lieut. Col., September 5, 1864.
 Henning Von Minden, St. Paul; discharged with battalion.
Asst. Surg. John L. Arlington, Hastings; discharged March, 1864.
 Ginton G. Stees, Philadelphia; promoted Surgeon 1st Regiment Minn. Heavy Artillery.
 Hippolite J. Beigneuret, Henderson; discharged with battalion.

Organized July 20, 1863. Ordered to Pembina, D. T., October, 1863. Ordered to Fort Abercrombie, D. T., May, 1864. Stationed at Fort Abercrombie until mustered out. Mustered out by companies from April, 1866, to June, 1866.

ARTILLERY—FIRST BATTERY.

Emil Munch, Captain, Chengwatana; resigned December 25, 1862.
 William Pfander, Sen. 1st Lieut., New Ulm; resigned for commission in Minnesota Mounted rangers.
 Ferd. E. Peckles, Jun. 1st Lieut., Winona; resigned Aug. 18, 1862.
 Richard Fischer, Sen. 2d Lieut., New Ulm; resigned Aug. 18, 1862.
 G. Fred Cook, Jun. 2d Lieut., Winona; resigned October 18, 1862.

Organized October, 1861. Ordered to St. Louis, December, 1861; thence to Pittsburg Landing, February, 1862. Engaged in the following marches, battles, sieges and skirmishes: Shiloh, April 5th and 6th, 1862; siege of Corinth, April, 1862; Corinth, October 3d and 4th, 1862; marched from Corinth to Oxford, Miss.; thence to Memphis, Tenn. Assigned to 17th Army Corps, November, 1862. Veteranized January, 1864. Ordered to Cairo, Illinois; thence to Huntsville, Ala.; thence to Altoona, Ga.; thence to Ackworth, Ga.; battle of Kennesaw Mountain; Atlanta, July 22d and 28th; Sherman's campaign through Georgia and the Carolinas. Discharged at Fort Snelling, Minn., June 30, 1865.

ARTILLERY—SECOND BATTERY.

W. A. Hotchkiss, Captain, Anoka; discharged with battery, Aug. 16, 1863.
 Gustave Rosenk, Sen. 1st Lieut., St. Paul; discharged Sept. 11, 1862.
 Albert Woodbury, Jun. 1st Lieut., Anoka; died from wounds.
 Jackson Taylor, Sen. 2d Lieut., Buffalo; resigned April 24, 1862.
 Richard L. Dawley, Jun. 2d Lieut., St. Charles; promoted 1st Lieutenant.

Organized December, 1861. Ordered to St. Louis, Mo., April, 1862; then to Corinth, May, 1862. Participated in the following marches, battles and skirmishes: Siege of Corinth, April, 1862; Bragg's raid. Assigned to Army of the Tennessee. Battle of Perryville, October 8th and 9th, 1862; Lancaster, October 12, 1862; Knob Gap, December 20, 1862; Stone River, December 30, 1862; Tullahoma. Marched to Rome, Ga., via Stephenson, Ala., Caperton's Ferry and Lookout Mountain; Chickamauga, Sept. 19 and 20, 1863; Mission Ridge; Ringgold, Georgia. Marched to relief of Knoxville, Tenn.; Buzzard's Roost Gap. Veteranized March, 1864. Nashville, Dec. 15 and 16, 1864. Mustered out July 13, 1865. Discharged at Fort Snelling

ARTILLERY—THIRD BATTERY.

John Jones, Captain, St. Paul; discharged with battery.
 John C. Whipple, Sen. 1st Lieut., Faribault; discharged with battery.
 Horace H. Western, Jun. 1st Lieut., St. Paul; discharged with battery.
 Dr. A. Daniels, Sen. 2d Lieut., Rochester; resigned December 29, 1862.
 Gad M. Duells, Jun. 2d Lieut., Lake City; discharged with battery.

Organized February, 1863. Ordered upon Indian Expedition of 1863; participated in engagement with Indians, July 24, 26 and 28, 1863; stationed at frontier posts until May, 1864, when entered upon Indian Expedition of 1864. Engaged with Indians July 23, 1864, and August, 1864; upon return of expedition, stationed at frontier post until muster out of battery, Feb. 27, 1866.

GENERAL INDEX.

FOR EVENTS DURING CIVIL WAR 1861—1865, SEE MILITARY INDEX.

A

Accan, see Ako.
 Aitkin, trader at Sandy Lake, 428, 432, 457
 Aitkin, Alfred.....416, 421
 Aitkin, John.....416
 Aitkin, William.....416
 Aiton, J. F.; on stone heaps.....187
 Ako, Michael, viii., ix., 127, 129, 133
 Albanel, Charles, Jesuit,
 Aldrich, Cyrus, M. C.....773
 Allen, Lt. James, escorts Schoolcraft in 1832, 403; makes a map of Itasca Lake, 407; canoe capiezed, 408; displeased with Schoolcraft.....411
 Allen, Capt., military expedition 472
 Allouez, Claude, Jesuit, 107, 108, 111
 American Fur Co.....293
 American Troops take Prairie du Chien.....283
 Ames, Michael E.....525, 547
 Anderson, trader's clerk.....259, 261
 André, Jesuit.....120
 Andrews, C. C.....774
 Anjelan, see Enjelan.
 Antaya of Prairie du Chien....236
 Apportionment by Legislature...548
 Aquipaguetin, Sioux Chief.....131
 Aricares.....54
 Arctic Explorers at St. Paul....615
 Armistinger, British trader.....281
 Askin, John, British trader.280, 281
 Assinehoine River,
 Assineboines, 52,101,103,122,135
 " described by LeSueur. 166
 " trading posts destroyed 231

Astor, John Jacob.....293, 475
 Atkinson, Col.....397, 398, 412, 413
 Austin, Gov. Horace, notice of administration.....759
 Averill, J. T., M. C., notice of...774
 Ayer, Frederic, Chippeway teacher, 424, 423, 431

B

Babasikamsiba, Chippeway Chief.325
 Babcock, L. A.....512, 545
 Backus, Capt., U. S. A.....474
 Backus, Miss, teacher.....520
 Bailly, British trader.....283
 Bailly, Alexis, trader, 414,453,493,512
 Baker, B. F., trader...382, 415, 453
 Balcombe, St. A. D.....619
 Baldwin School.....587, 763
 Ball play, Indian.....75, 273
 Bancroft, Historian, at St. Paul. 597
 Bank Robbery at Northfield....766
 Banning, W. L.....767
 Barnes, Rev. Albert, xlix.
 Barrett, Indian trader.....381
 Barton, Ara.....760
 Bass, J. W.....491, 495
 Batchelder, G. W.....774
 Bay des Puants, see Green Bay.
 Beauharnois, Gov. of Canada, 183, 189, 191
 Beaux Hommes tribe, Dix.
 Beaujeu killed at Fort Duquesne, 195
 Beanlieu, trader.....533
 Beavers roasted for food.....258
 Becker, G. L.....775
 Belanger, trader.....405
 Belfour, Capt.....145
 Bellin's Description of America. 145

- Beltrami at Fort Snelling, 331, 342, 379; described, 335; his bold project, 349; deserted by guide, 353; his umbrella, 357; at Red Lake, 359; at northern source of Mississippi, 371; at west source of Mississippi, 371; at Leech Lake, 371; at Sandy Lake, 377; at Falls of St. Anthony, 378
- Berthot Colin murdered, 220
- Bianswah, Indian Chief, 220
- Bible, an old, 477, 584
- Birch bark canoe, making of, 387, 425
- Bilansky, Michael, poisoned, 640
" wife hung, 640
- Bird, a Red River voyageur, 460
- Bishop, Harriet E., 482
- Black, C. F., 774
- Black, Capt. Mahlon, 512
- Black Dog's village, 342
- Black Hawk War, 280, 285, 414, 415
- Black River, 103
- Black Feet Indians, 144
- Blein, French trader, 144
- Bliss, Major U. S. A., 412, 441
- Blodgett's Cosmology, xxxiii.
- Boal, J. Mc., 511
- Bobe, a learned priest, expo-
ses La Hontan, on Pacific
route, 511
- Boisguillot, Wis. trader, vi., 141, 143
- Borup, C. W., trader, 416
- Bottineau, Pierre, 452
- Boucher de Niverville, xxi.
- Boucher, see La Perriere.
- Bourassa, a trader, 311
- Boutillier, C. W., see Mil. Index.
- Boutillier, Francis, 320
- Boutwell, Rev. W. T., companion
of Schoolcraft, 403; describes
country, 409-10; visits Nicol-
let, 418; threatened by Indians,
421; at La Pointe Mission, 428;
at Leech Lake, 432; marriage
of, 439; at Stillwater, 433; let-
ters from, 432-433.
- Bradley, Corporal U. S. A., 253, 256
- Braddock's defeat, 195
- Bremer, Fredrika, at St. Paul, 543
- Bridge, first across Mississippi, 613
- Brisson, J. B., 615, 618
- Brisbois, Michael, 320
- Brisette, a trader, 520
- British influence, 278, 329
- British Posts abandoned, 239
- Brochets, tribe of,
- Brown, Joseph R., 331, 415, 452, 462,
507, 519, 594
- Bruce, Indian Ag't., 430
- Brunson, B. W., 495, 512, 522
- Brusky, Charles, trader, 227
- Buade, Louis, Count Frontenac, 138
- Buell, D. L., 764
- Buffalo, hunting of, 449-451
" last seen east of Mississ-
ippi, 451; Marquette describes,
448; Hennepin's picture, 451;
- Bulger, Capt., 187
- Bulwer, Sir E. L., translates Schil-
ler's poem on Sioux Chief, 59
- Bungo, a Negroitway, 324, 416
- Burial scaffold near St. Paul, 412
- Burklee, Samuel, 511
- Burnett, Indian Agent, 413

C

- Cadillac, see Lamotte.
- Cadotte, Michael, 280, 404
- Calhoun, John C., 319
- Calhoun, Lake, why named, 338
- Callieres, Gov. of Canada, 137
- Cameron, Duncan of N. W. Co., 304
305, 307, 308
- Cameron, Murdock, 242, 243, 268, 275,
276, 278.
- Campbell, Colin, 329
- Campbell, Duncan, 382
- Campbell, John, 382
- Campbell, Lt. U. S. A., 285
- Camp Cold Water, 321, 327
- Canadians robbed by Sioux, 164, 169
- Cannibalism, 281, 532
- Cannon (Inyanbosnata) River, 159
- Canoes of birch, how made, 389, 415
- Capital, proposed removal to St.
Peter, 318, 619
- Cartier, Jacques, explorer, 99
- Carver's Cave, burial place, 207;
Schiller's poem on Sioux Chief
buried there, 89; Major Long's
visit, 207, 249; examined
by Nicollet, 208; Pike could not
find it, 267.
- Carver, Jonathan, early life,
202; at Prairie du Chien, 203;
description of Saint Anthony's
Falls, xlv., 208; his Sioux vo-
cabulary, 95; his short route to
Pacific, 213; supposed origin of
Sioux, 214; claim of his heirs,
215-219; alleged speech over
Sioux Chief, 211; Martha, his
daughter, 216.

- Cass, Gov. Lewis explorations, 320
—322; at Red Cedar, now Cass
Lake, 323; at Camp Cold Water,
325; at Fountain Cave, 325; at
Little Crow's village, 326; in
Winnabago war, 326.
- Catlin, George, artist.....416
- Cavanaugh, J. M., M. C.....772
- Census of Minnesota, xlix., 505, 508
- Chambers, Sioux Commissioner...518
- Champlain, the explorer.....99
- Charleville's description of St. An-
thony Falls, xlv.
- Charlvoix on the word Sioux, 51;
describes Isle Peleé, 143; alludes
to blue earth, 171.
- Chatfield, Judge A. G. .589, 773, 776
- Chavigny, a voyageur.....120
- Chegomogon, see La Pointe
- Cherrotiere, a voyageur.....120
- Chevalier Amable.....237
- Cheyennes.....54
- Chickasaws.....178, 228
- Chippeways (also called Ojibways,
Achipoué, Outchipoués, Chip-
oués, Chippeweighs, and Saul-
teurs) 102, 107, 108, 112, 113,
139, 148, 149, 177,
180, 181, 197, 199, 212, 223, 245;
attacked by Sioux, 108, 224, 338,
339, 340, 392, 402; at Rum River
and St. Croix, 457, 463, 526;
attack Sioux, 405, 454; at Fort
Snelling, 456, 462, 463, 469, 471;
protected at Fort Snelling, 392,
474; woman recovers after being
scalped, 386; kill a Sioux girl
in Hennepin county, 608.
- Chippeway Chief, Flat Mouth..260
405, 407
" " Old Sweet...261
" " De Breche...261, 323
" " Hole-in-the-Day 454
" " " Jr. 527, 551
- Chippeway Missions, 425, 432, 453, 464
467, 470, 550
- Chippeway Missionaries, Rev. W.
T. Boutwell, 403, 421, 432; Rev.
Sherman Hall, 404, 425, 427,
431. Frederic Ayer, teacher,
425, 428, 470; E. F. Ely, teach-
er, 432, 468.
- China, route to.....135
- Chouteau visits Osages.....247
- Clark, Capt. N.....321, 333, 392
" Col. Geo. R.....229
" Governor.....283, 327, 335
" Agent of Carver Claim...216
- Climate of Minnesota. xxxii.
- Clough, W. P. argument before
U. S. Supreme Court.....761
- Cloutier Alex., liquor seller.....578
- Cobb, Rev. D.....759
- Coe, Rev. D. at Fort Snelling...399
- Colbert, Minister of France.....145
- Columbia Fur Co.....390, 342, 391
- Constitutional Conv't n., 626, 627, 628
- Cooper, Judge D..502, 503, 509, 775
- Council of Pike with Sioux.....243
" at Prairie du Chien....383
- Coquard, Rev. Claude,.....195
" letter on death of St. Pierre,
- Corn, Indian mode of gathering.444
- Couriers des Bois.....116, 117, 171
- Courts, first in Minnesota.....509
- Cox, E. St. J.....775
- Crawford, British trader.....281
" County, Wis.....320
- Cree insults a Sioux.....111
- Cresafi, Chevalier,.....148
- Cretin, R. C., Bishop.....385
- Cristenaux,
Crow River.....258
" petrifications, a hoax..576
- Crow Wing battle.....222
- Cullen, W. J.....773
- Culver, George.....485, 486
- Curry, Thomas.....231
- D
- Dablon, Jesuit missionary.....120
- Dakotah, meaning of.....59
- Dakotahs, see Sioux.
- Davis, Gov. Cushman K....760, 661
- Day, Dr. David.....520, 580
- Deace, trader.....280, 283
- De Caumont, Sieur.....144
- De Corbiers.....199
- Default of N. W. Co.....293
- Dekorah, Winnebago Chief.397, 414
- De la Barre, Gov.,.....138, 140
- De la Corne succeeds St. Pierre,
De la Tour, Jesuit,
De la Torsrette, brother of DuLuth, 142
- De Lignery, 180; attacks Fox In-
dians, 185, 189; at Braddock's
defeat, 195.
- De l'Isle, his maps, xlvii.
- De Lorimer.....197
- De Lusignan visits Sioux.....191
- Democratic Party organizes.....518
- Denonville, Gov.,.....149
- Denis, early trader.....160
- De Noyelles succeeds Verendrye,

- Detroit attacked.....157
 D'Evaque in charge of fort at Blue Earth, xvi..... 175
 Devenport, Ambrose.....416
 " William.....416
 De Vincennes at Detroit.....177
 De Peyster, British commander at Mackinaw, 228; verses on Wapasha, 228; notice of, 229.
 Dewey, J. J.....495, 512
 D'Iberville, Gov. of Louisiana, exposes Hennepin, viii; his report, 171; list of Indian tribes, 171.
 Dickson, Col. Robert, 236, 237, 250, 251, 261, 263, 267, 276, 279, 280, 283, 287, 290, 291.
 Dickson, William, trader at Lac Traverse.....382, 451
 Dieskau, Baron.....195
 Dinwiddie, Gov. of Virginia.....195
 Dirty Indian villages..... 97
 Dodge, Gen. defeats Black Hawk, 402; treats with Sioux.....453
 Dog meat valued.....80, 376
 Donnelly, Ignatius, M. C.....645, 773
 Doty, Sioux Commissioner.....469
 Douglas, Capt.....322
 Dousman, H. L.....242, 283, 590
 Dreuilletes, Gabriel, Jesuit, 102, 113, 120
 Drovers maltreated by Sioux....472
 Drunkenness among Sioux.....510
 Dubuque, Julien.....296
 Dufault, Louis, trader.....416
 Dugas, William.....512, 518
 Du Gay, Picard.....127, 129, 133
 Du Luth (or Du Lut, Dulhut, De Luth, 121, 122, 137, 138, 140, 141, 142.
 Dunn, Judge Charles.....483
 Dunnell, Mark H., M. C.....774
 Duprat.....120
 Dupuis.....120
- E**
- Earth Works.....204, 408
 Eastman, Capt., U. S. A.....485
 " Mrs., poem on seal of Minnesota.....517
 Eatonville on Lake Calhoun....399
 Election, first in Minnesota.....507
 Election returns.....520
 Elk Lake, now Itasca.....371
 Elk River.....209
 Ellett, Mrs. describes Ft. Snelling, 335
 Ely, E. F., Indian teacher, 432, 466
 English strife for the West.....179
- Enjalran, Jesuit Missionary, ..141
- F**
- Fairbanks, J. H., trader.....416
 Falls of St. Anthony described by Barnes, xlix; Beltrami, 377; Boutwell, 410; Carver, xlix; Charleville, xlv; Hennepin, xlii; Long, Penicaut, garrison mill at, 377, 399, 409; first literary address at, 521; first steamboat at, 527; first steamboat above, 534.
 Falls of St. Croix, fight at, 223; early settlers, 415.
 Falls of St. Mary, council of 1671, 120
 Faribault, Alexander.....388, 533
 " J. B.....415, 453
 " Oliver.....532
 " Pelagie.....453
 Featherstonhaugh, geologist, 416, 442, 476
 Ferry, Rev. W. M.....424
 Fillmore, Ex-Pres't, at St. Paul..597
 Finley, trader.....381
 Findley, John.....220
 Fire, the first in St. Paul.....528
 Fireworks at Fort Beauharnois..183
 Fish in lakes numerous.....436, 439
 Fish dance, 76; at Kaposia.....528
 Fisher, trader at Prairie du Chien, 242
 Flag hoisted at Itasca Lake.....407
 Flandrau, Chas. E.....625
 " see Military Index.
 Fletcher, Winnebago Agent, 483, 484
 Flour mill explos'n at Minneapolis, 769
 Flood at Red River.....380
 Flood of 1728.....184
 Forbes, W. H., 495, 507, 509, 511, 593
 Ford, John A.....518
 Ford, Dr. John D.....633
 Forney, John W.....609
 Forsyth, Major.....322
 Forsyth, T., in 1819, at Mendota,
 Fort Beauharnois, Lake Pepin, 783
 " Bourbon,.....397
 " Crawford.....127
 " Crevecoeur.....311
 " Douglas.....196
 " Edward.....124, 142
 " Frontenac.....202
 " George (Wm. Henry).....203
 " Green Bay.....203
 " Jonquiere,
 " La Reine,300

- Fort Le-Sueur. xvi., xlv. 148
 " L'Huilier, xvi., xlv. 164
 " McKay 283
 " Orange 126
 " Prairie du Chien 283
 " Perrot, 198, 145
 " Shelby 283, 284
 Fort Snelling, first troops at. 319
 Camp Cold Water, 321; corner
 stonelaid, 321; first birth at, 327;
 grave yard, 327; first steam-
 boat arrival, 333; Indian fight
 in 1827, 338; church organized,
 443; Indian troubles at, 456;
 squatters removed, 459; mar-
 riage at, 523; Indian council in
 1850, 528. Indians hung at, 757
 Fort St. Charles, 300
 " St. Nicholas 300
 " St. Pierre,
 Fourcelles, Chevalier de la,
 Fourth of July celebration, 1849. 504
 Fox, Chief, speech of. 151
 Fox (Outagamis Renards) Indians, xiii.
 109, 111, 138, 139, 150, 155, 176, 180
 200, 203, 223, 230, 273, 406; pec-
 uliar language, 176; attack De-
 troit, 177; kill traders, 189; de-
 feated, 190; fight at St. Croix
 Falls, 223.
 Franklin, Sir John 615
 Franks, Indian trader 281
 Franquelin, maps of,
 Freeborn, Mr. 620
 Fremont, John C. 420
 Frobisher Brothers 231
 Fronchet, a voyageur 418
 Fuller, A. G. 507
 Fuller, Judge Jerome 563
 Furber, Joseph W. 511, 618
 Fur trade, mode of. 118, 119, 294
 " " value of. 390
 Fur traders' life, 115, 116, 178, 232
 429, 430
- G
- Gagnier killed by Red Bird. 395
 Galena lead mines 139, 155
 Galissoniere, Gov. of Canada,
 Gamelle's wife killed. 469
 Gardiner, Charles 615
 Gardiner family killed by Sioux. 622
 Garreau, Jesuit Missionary. 102, 104
 Gear, Rev. E. G. 521, 534, 574
 George, James C. 777
 Gervais, Pierre, early settler 390
 Gervais, B. 472
 Giard, trader at Prairie du Chien, 236
 Gilman, J. M. 773
 Girl disguised as Indian boy 34
 Glengary Fencibles 309
 Goddard, British trader 199
 Goodhue, Jams M., first editor. 495
 547, 574
 Gooding, Capt. U. S. A., 327
 Goodrich, Judge A. 502, 503, 509, 563
 Goodrich, Earle S., editor 394
 Gorelle, Lieut. at Green Bay 200
 Gorman, Gov. W. A., see Military
 Index, 588, 589, 593, 612, 614, 616
 Graham, Duncan 317, 395, 397
 Graham, of Red Wing 772, 775
 Grandin, Francis 382
 Grand Portage 232
 Grant, British trader. 255, 257, 259
 261, 263, 310
 Grasshoppers, years 1818, 1819. 816
 " 1874, 1875. 766
 Gravier, Jesuit Missionary,
 Gray Iron, Indian Chief. 62
 Greeley, Elam 471
 Green Bay 143, 199
 Griffin, Lasalle's ship 127
 Grignon, Pierre 236, 337
 Grosellers, early explorer,
 103, 141
 Grosellers River, 113
 Gros Ventres Indians,
 Guerin, voyageur 106
 Guignas, Jesuit Missionary. 183, 186
 Guillet, voyageur, vi.
 Gun, a grandson of Capt. Carver, 299
- H
- Haha, Sioux name for waterfall, xii.
 Half-breed tract on Lake Pepin. 400
 Hall, Rev. Sherman, Chippeway
 Missionary, 425; arrived at La
 Pointe, 423; visits Lac du Flam-
 beau, 429; extracts from jour-
 nal, 425-428.
 Hamilton, W. S. 412
 Harpole, Paul killed 286
 Harris, early trader 233, 236
 Harvest of 1877. 767
 Hatch, E. A. C., see Military In-
 dex 289
 Hayner, Judge H. Z. 573
 " decision on liquor law. 579
 Hayokah, Sioux divinity 56
 Haypeedan, Sioux warrior 289
 Hebert, a voyageur. 144
 Heckle, Sergeant, U. S. A. 338
 Hempstead, Capt. 286

- Hennepin County created.....565
 Hennepin, Louis, Franciscan, early life, 124; unreliable, his map, xlv; jealous of the Jesuits, xlv; captured by Sioux, 65, 128; chants the litany, 129; near St. Paul, 131; walks to Mille Lacs, 131; his steam bath, 132; baptizes an infant, 132; last days of, 137.
 Henniss, C. J., editor.....545
 Herbin, French officer.....197
 Herschell's, Sir John, translation of Schiller's poem on Sioux Chief, 89
 Hess, Indian trader.....331
 Historical Society, 1st public meeting and annual address.....522
 Hobart, Rev. Chauncy.....522
 Hohays, see Assineboines.
 Holcomb, William, letter to.....491
 Hole-in-the-Day, Sr.....454
 " " Jr., 527, 533, 534, 552
 Holmes, Thomas, old settler, 401, 512, 518
 Hopkins, Rev. Robert, Sioux Missionary.....471, 539, 537
 Horses, Indians' mode of buying, 561
 Hosford, Miss A.....520
 Houghton, Edward.....217
 Housekeeping, primitive.....439
 Hudson Bay Co.....301, 307, 318
 Huff, H. D.....775
 Huggins, Alex., mission farmer, 442, 462
 Hughes, James, editor.....508
 Humboldt on accidental analogies, 215
 Hurons.....106, 108, 114
- I
- Impeachment of William Seeger, State Treasurer.....760
 Impeachment of Sherman Page, Judge 10th district.....769
 Indian ball play.....75, 273
 " bravery at Pokegama.....467
 " chants.....64, 70
 " cruelty.....70
 " doctors.....66, 67
 " dog-dance.....76
 " fish-dance.....501
 " fops.....73
 " games.....74
 " idea of horses.....561
 " legends.....90-94
 " mourning.....445
 " priests.....61
 " suicides.....84
- Indian traders.....381
 " warfare.....193
 " wives.....72
 Indians, tribes or bands of—
 Algonquin.....111, 194
 Aricrees.....54
 Arkansas.....95, 173
 Assineboine, xx, 52, 101, 111, 122, 166
 Bayougoula.....172
 Biloxi.....173
 Canse (Kansas).....173
 Chactas (Choctaws).....173, 229
 Cheyennes.....54
 Chicachas (Chickasaws) 173, 173, 229
 Chippeways (Achipoués, Outchipoués, Saulteurs) 77, 102, 108, 112, 113, 139, 148, 149, 177, 180, 181, 197, 199, 212, 223, 245.
 Conchas.....173
 Colapisa.....173
 Cristinaux.....111
 Crows,
 Folle Avomes, 194, 197, 250, 251, 253, 265
 Foxes (Outagamis, Renards) xiii, 109, 111, 138, 149, 150, 158, 176, 180, 197, 200, 203, 223, 230, 273, 400.
 Hurons.....106, 108, 111, 114, 139
 Illinois, 108, 111, 120, 128, 155, 177
 Ioways (Ayoés, Ayaivois, Aiovés), 54, 154, 162, 164, 173, 176, 186, 197, 200
 Iroquois.....114, 140, 146, 156
 Kasaskias.....194
 Kickapoo (Quincapoo) 154, 187, 173, 186
 Mantanes (Mandans) xix., xx., 173
 Mascoutens, 138, 143, 147, 173, 174
 Massachusetts.....55
 Menomenees.....150, 203, 400
 Miamis, 128, 130, 138, 148, 150, 173, 174, 197
 Missisagues.....194
 Missouri.....173, 177
 Mohawks,
 Nadiches.....173
 Nez Percés.....120
 Nepissings.....194
 Omahaws.....54, 166, 173
 Osages.....154, 177
 Ottawas (Outaouacs) 112, 120, 146, 147, 194, 196, 197
 Onma (Houmas).....173
 Ottoes (Otocatas) 54, 162, 184, 165, 166, 173
 Panis (Pawnees).....173
 Paoutees (Piutes?).....153
 Pascagoula.....177

Indians, tribes or bands of—
 Petite Cense tribe,
 Pottawatomes 156, 194, 197
 Puants (Winnebagoes) 100, 143
 155, 194, 197, 273, 394, 398, 434
 Sauks, 109, 150, 155, 176, 180, 200
 203
 Senecas 203
 Sioux (Nadouessioux, Nadouessi,
 Nadouessouack, Dakotahs,)
 102, 107, 111, 112, 120, 122, 143,
 144, 154, 206, 210.
 Issati (Isanyati) 51, 134, 152
 Ihanktonwan (Yakton, Hinhan-
 netons) vii. 52, 170, 225
 Mendeoucantons, 51, 164, 165
 169, 170, 230, 400
 Mantantons 144, 165, 166, 169
 Ouadebatons (Houebatons) 122, 170
 Ouagetgeodatons 170
 Ouapetons (Wakpa-atons) 144, 170
 225
 Outemancetons 170
 Ouagetgeodaton 170
 Oujalepoitons 164, 166, 170
 Psinebatons 170
 Psinoutanhhintons 170
 Psinchatons 170
 Sioux of the West. 162, 163, 170, 218
 Sioux of the East. 162, 170, 218
 Snake Indians, xix.
 Tonicas 173
 Taensas 173
 Indians Territory organized. . . . 240
 Inkpadotah's attack on settlers in
 Southwestern Minnesota. 622—625
 Iowa Territory organized. . . . 416
 Irvine, John R. 495, 520
 Isle Pelee, xv. 142
 Itasca, Latin jargon 407

J

Jackson, Henry, early settler, 479, 512
 518
 Japan, route to 135
 Jarrot, Nicholas 273, 278
 Jarvis, Surgeon U. S. A. 446
 Jay's treaty 238
 Jeffries of Columbia Fur Co. 330
 Jemerays, Verendrye's nephew,
 Jobin, French trader. 149
 Johnson, Gov. 195, 212
 " John, trader 281
 " Judge 320
 " Parsons K. 512, 52
 Joliet, French explorer 120

Jones, J. R. 773
 Jonquiere, Gov.,
 Judicial districts organized 502

K

Kalm's, Prof. account of Veren-
 drye, xx. 189
 Kamanistigoya, v. 194, 230
 Kopsia, Sioux band, 131, 281, 326, 450
 Kawimbash Falls, xi.
 Kay, English trader, 199, 233, 235, 236
 Keating, Wm. H. Mineralogist. 341
 Keelboats attacked. 396
 Kettle River Falls, xi.
 Keveney, Owen of H'ds'n Bay Co. 312
 Kildonan Settlement. 304, 308
 King, Carver's grandson 284
 " Oscar 525
 " William S., M. C. 775
 Kingsbury, W. W., delegate to
 Congress. 771
 Kinie, Francis, trader 453

L

La Corne, French officer 189
 La Croix 281
 Lagumoniere robbed. 309
 La Harpe's Narrative 190
 La Hontan 142
 Laidlaw takes grain from Prairie
 du Chien to Pembina. 317
 Lake Alempigon (Nepigon) . 109
 " Big Stone 317, 322
 " Buade (Isantamde, Mille
 Lacs) xi., xvii., 122, 139, 231
 " Calhoun, origin of name. 338
 " Cass (Red Cedar) 323
 " Dauphin.
 " George (St. Sacrament).... 197
 " Harriet 388, 456
 " Itasca 407
 " Leech 372, 377
 " Ouisconches (Wisconsin).... 144
 " Pepin (Des Pleurs) xvi., 131
 159; fort built at, 183; earth-
 works, 203; old fort, 206.
 " Superior (Tracy) 110
 " Rainy 301
 " Traverse 317, 302
 " Winnipeg. 300
 " Woods, 300, 463
 Lakes of Minnesota, xxxiv.
 Lambert, David 495, 507, 519
 " Henry A. 511, 513, 520
 Lamberton, H. W. 773
 Lamonde 123, 124, 125

- Lamont, Indian trader.....382
 Lamotte Cadillac.....147
 Landings, trader killed.....200
 Landslide at Stillwater.....573
 Langlade.....196, 230
 La Ferriere du Boncher attacks
 Haverhill; builds fort at Lake
 Pepin,183
 La Place, voyageur killed.....160
 La Plante.....197
 Larpenteur, A. L.....491, 518
 La Salle.....119, 123, 127
 La Taupine (see Taupine)
 Lea, Luke, Sioux Commissioner..556
 Leach, Calvin.....471
 Leavenworth, Gen. U.S.A.,
 217
 320, 325
 Le Duc, Philip.....194
 " W. G.....545
 Leech Lake.....372, 377, 456
 Legardeur, Augustin.....144
 Legend of Anpetu Sapa.....91
 " of Eagle Eye.....91
 " of Scarlet Dove.....91
 " of Maiden's Rock.....93
 " of Mendota.....90
 " St. Anthony Falls.....92
 " St. Croix River.....94
 Legislature of Territory, 1st sess'n 511
 " names of officers and mem-
 bers.....511, 512
 " organizes new counties...513
 " sends Red Pipestone for
 Washington monument...513
 " second, 1851.....546
 " names of members.....546
 " third, 1852.....564
 " names and occupations of
 members.....564
 " fourth, 1853.....580
 " members of.....580
 " railway predictions.....581
 " fifth, 1854.....592
 " members of.....593
 " railroad discussion.....594
 " sixth, 1855.....613
 " officers of.....613
 " railway bill passed over veto 614
 " seventh, 1856.....615
 " officers of.....615
 " members of.....617
 " eighth, 1857.....618
 " officers.....618
 " special session.....626
 " of State, first, Dec., 1857..628
 " elect U. S. Senators.....628
 " second, January, 1860.....632
 " third, 1861.....640
 Legislature, educational policy...640
 Legro shot.....460
 Le Maire murdered, v.
 Lemire, trader.....144
 Leslie, Lt.....199
 Le Sueur mentioned, 73, 86; com-
 panion of Perrot, 144; at
 La Pointe, 148; builds fort
 below Hastings, 148; describes
 Assineboines, 53; takes chief to
 Montreal,xv,148; visita France,
 151, 155; ascends Minnesota
 River, 162; builds fort L'Huil-
 lier, 164; returns to France, 171, 172;
 his fort abandoned, 175.
 Lewis and Clark's expedition, 341
 L'Huillier, fort.....164
 Linctot, Ensign at La Pointe, 181, 183
 Lisa, Manuel a trader.....286
 Little Crow...243, 338, 411, 464, 465
 Liquor Law.....565, 572, 579
 Livingston, trader.....281
 Lochren, William.....777
 Lockwood, trader.....330
 Loomis, D. B.....547
 " Col. G. A., U. S. A. 412, 442
 Long, Lt. J.....229
 " Major Stephen H., U. S. A.
 exploration of, 1817, 229;
 expedition to Red River, 341.
 Longueil, Gov. of Canada..181, 189
 Longfellow alludes to Red Pipe-
 Stone Quarry.....515
 Lott, B. W.....518, 520
 Louis XIV., dispatches of, 137,140,153
 Louisiana ceded.....240
 " Upper.....241
 Louvigny, commander at Macki-
 naw, xii., 146, 147; defeats Fox-
 es, 178, 179.
 Lowry, S. B.....486
 Loyer, voyageur.....397
 Lull, C. V. P.....495, 520
 Ludden, John D.....620
- M
- Macalester College, see Baldwin
 School.
 Mackenzie, Alex., explorer.....332
 Mackey, Lieut.....322
 Mackinaw surprised by British, 320;
 fur company, 293; mission school,
 424.
 Mahkahto or Blue Earth River. 162
 Mahzakotah at Fort Snelling...328
 Mail routes of 1850.....524
 " carrier to Fort Snelling...415

- Majeagabowi kills Gov. Sample...311
 Malinock, Michigan.....148
 Mantanton Sioux.....144
 Map of Philip Buache, xlv.
 of Canada, xlv.
 of Champlain.....100
 of Coronellis, xlv.....131
 of De L'Isle, xlv.....145
 of Franquelin,
 of Hennepin, xlv.
 of Jeffreys, xvii.....145
 of Louisiana.....164
 of Otchagas,
 of Tillemon, xlv.
 of west of Lake Superior...188
 Marble family attacked by Sioux, 623
 624
 Marest, Jesuit Missionary, 148, 154
 Marin, Lamarque de,
 Nargry, Pierre,
 Marquette, Jesuit Missionary, 111, 423
 Marriage at Fort Snelling.....523
 Marsh, John, Sioux Interpreter. 412
 Marshall, Gov. W. R., 489, 512, 520
 614; Military Index, notice of, 758
 Martin, Abraham, pilot.....103
 Murtin, Morgan L.....488
 Massacre Island,301
 Sioux.....716-738
 Massey, Louis, early settler....390
 Matavet, Abbé.....197
 Mather, Cotton on Indian religion, 55
 Prof. Geologist.....416
 Maury, on Minnesota climate, xxxii.
 May, Capt., Lord Selkirk's agent, 318
 Mayall, Samuel.....759, 760
 McDonnell, Alex. of N. W. Co. 305, 307
 Gov. Miles.....307, 314
 McGilles, Hugh, at Leech Lake. 259
 261
 McGregory.....141
 McKay, Capt., attacks Ft. Shelby, 284
 McKay, of N. W. Co.....284
 McKean, Elias.....471
 McKenney, Thos. L., Indian Com'r, 384
 McKenzie of Columbia Fur Co. 306, 330
 McKusick, John, of Stillwater...471
 McLean, Nathaniel, editor. 508, 530
 McLeod, Norman, of N. W. Co. 312
 McLeod, Martin.....452, 478, 548
 McLellan, of N. W. Co.....313
 McMillan, Isaiah, trial of.....525
 McMillan, S. J. R., U. S. Senator 777
 McNair, Sheriff, Thos.....320, 394
 McNair, W. W.....775
 McNamara, Capt. John.....229
 McIntosh, of Montreal.....231
 Medary, Gov. Samuel.....626
 Medicine Men.....61, 66
 Dance.....62
 Meek, Corporal, U. S. A.....262
 Meeker, Bradley B.....502, 505, 509
 Menard, René, Jesuit Missionary,
 at Lake Superior, 105; lost in
 Wisconsin, 106.
 Mendeoucantion River, see Rum.
 Sioux, 51, 129, 164, 165, 169, 176
 230
 Mendota in 1819, 320, 321;
 Gov. Cass at, 325.
 Messayer, French Missionary at
 Pigeon River,
 Methode, a half-breed, killed...394
 Michigan Territory organized, 241, 400
 Mill, first in Chippeway Valley...330
 " " at Black River Falls...298
 " " grist above Fr. du Chien, 298
 " " at Falls of St. Anthony. 331
 " " at Stillwater.....471
 explosion at Minneapolis...
 Mille Lacs (Lake Buade) see Fran-
 quelin's map, xl., xlvii., 122, 130, 231
 Miller, Gov. Stephen, notice of, 757;
 Lt. Col. of 1st Reg't, at Bull
 Run, 684; Col. of 7th, 757;
 Brig. General, 757.
 Minneapolis, largest city in State,
 Appendix D,
 mill explosion.....769
 Minnesota, meaning of word, 1;
 boundaries of, xxxii.; lakes of,
 iv.; waterfalls, xl.; steps to or-
 ganize a Territory, 488, 489, 490;
 convention at Stillwater, 491;
 act for organization, 493, 494;
 proclamation of Gov. Ramsey,
 502; the first courts, 503; first
 election, 507; first execution of
 death penalty, 611; first white
 person hung, 640; act to form a
 State Constitution, 626; consti-
 tutional convention, 627.
 Missouri Territory organized...406
 Missionaries, Chippeway, 403, 404,
 421, 425, 427, 431, 432, 468, 470;
 Sioux, 56, 84, 96, 441, 442, 447,
 471, 480, 540, 562, 720.
 Missions, Indian.....422
 French unsuccessful...423, 441
 School.....424
 Chippeway.....425
 Sandy Lake.....42, 432
 Leech Lake.....432
 Lake Harriet.....441, 447
 Lac qui Parle.....443, 594
 Red Wing.....452, 493

- Missions, Red Lake.....470, 550
 " Methodist.....452
 " Kaposia.....493
 " Pokegama.....453, 464, 467
 " Traverse des Sioux.....471
 " Shokpay.....540
 " Hazlewood.....720
 " Pajutazee.....720
 Mississippi ascended by Menard. iv
 Mitchell, Alex. M.....507, 543
 Moffet, Lot, early settler.....495
 Monroe, Capt., U. S. A.....528, 533
 Mooers, Hazen.....342, 382, 415
 Moran (Marin?) French officer. 190
 194, 196
 Moreau, Pierre (see Taupine)
 Morrison, Allan, trader, 375, 416, 572
 578
 Morrison, William.....375, 376
 Morse, Rev. Dr.....424
 Murphy, R. G., Indian Ag't, 309, 511
 Musou, Charles.....441
- N
- Nodouessioux see Sioux.
 Narrhetoba, Sioux Chief.....128
 Nash, C. W.....776
 Negroes called Black Frenchmen, 390
 Neill, Rev. E. D., 495; offers prayer
 at 1st Legislature, 512; lectures
 at St. Anthony Falls, 521; ad-
 dress before Historical Society,
 522; sermon on railways, 597;
 Chancellor of University, 639,
 642; Supt. of Public Instruc-
 tion, 565, 642; Chaplain First
 Regiment, 650, 657, 666-669,
 675-681, 691-696.
 Newspaper, 1st in Minnesota, 494, 508
 " "Pioneer".....494, 522
 " "Register".....508
 " "Chronicle".....508
 " "Chronicle and Register".....508
 " "Minnesota Democrat".....544
 " "Dakotah Friend".....544
 " "St. Anthony Express".....576
 " "Minnesotian".....562
 Newspaper hoax.....576, 576
 Nicolas, Louis, Jesuit.....111
 Nicolet, Interpreter.....101
 Nicollet, J. N., Astronomer and
 Geologist, 417; sketch of, 418;
 at Leech Lake, 418; at Fort
 Snelling, 447; second tour, 420.
 Noble, Mrs., captured by Sioux,
 623; murdered, 624.
 Nobles, William H.....495
- Norris, James S.....518, 619
 North, J. W.....547, 627
 Northfield Robbers.....766
 Northup, Anson.....633
 Northwest Company, 231, 237, 259,
 276, 280; strife with Hudson
 Bay Co., 300, 306, 318; post at
 mouth of Assineboine, 310; at
 Sandy Lake, 323.
 Norton, Daniel S., U. S. Senator, 777
 Norwood, Dr. Geologist.....330
- O
- Oanktayhee, a Sioux divinity 55
 Oakes, Charles H., trader.. 31
 Odugameeg, or Fox Indian: 6
 Ogden, Major, U. S. A.....3
 Ojibways, see Chippeways.
 Olmsted, S. B.....613
 Olmsted, David, 495, 511, 543, 591, 614
 Oliver's Grove (Hastings).....415
 Omahaws.....54
 One-eyed Sioux.....226
 One-legged Jim.....457
 Osemitoba.....302
 Otis, Geo. L.....759
 Owen, John P., editor.....508, 562
 Owens, Wilfred.....320
- P
- Pacific, northern route to, 213, 603
 Page, Judge impeached.....769
 Palfert, Du Luth's guide,
 Pagota, trader killed at Mendota, 225
 Palmerston, on Carver's Claim. 221
 Panis (Pawnees)
 Parant, early settler.....475
 Parsons, Rev. J. P.....522
 Prairie du Chien, 203, 206, 236;
 during war of 1812, 283, 285;
 treaty of 1825, 383; Indians trou-
 blesome at, 395-397.
 Patron, Du Luth's uncle.....123
 Pembina, meaning of, 348; Major
 Wood's expedition, 503; teach-
 er killed at, 573.
 Pemmican, how made.....451
 Pemoussa, Fox warrior.....177, 178
 Penicault describes Perrot's lead
 mines, at Falls of St. An-
 thony, at Le Sueur's fort,
 his journal, 175; notice of,
 175.
 Penneshaw, trader, 199, 200, 230;
 village, 342.
 Peosta's wife finds lead.....236

Perlier, James, trader.....237, 475
 Perkins builds saw mill.....330
 " Lt. U. S. A.....289
 Perrault, trader.....233, 234, 236
 Perrot, Nicolas, early life,
 his wife, escort of Father
 Menard, describes flight of
 Hurons to the Mississippi, 114;
 at Sault St. Marie Council, 121;
 first visit to Lake Pepin, 143;
 other notices, 146,
 143, 151.
 Perry, early settler.....390
 Peters, Rev. Samuel.....217, 219
 Petite Cerise Indians,
 Pettijohn, Eli.....443
 Phelps, W. W., delegate to Con-
 gress.....772
 Phillips, W. D.... 491, 495, 511, 520
 Picot, French botanist.....506
 Pig's Eye, 131; Indian fight at..469
 Pigeon River Falls, xl.
 Pignet, trader.....236
 Pike, Lieut. Zebulon M., 241: at
 Kaposia, 242; council with Sioux,
 243; obtains site for fort, xxii.,
 243; at Falls of St. Anthony,
 247; winters near Sauk Rapids,
 255-266.
 Pike's Island.....453
 Pillsbury, Gov. J. S., notice
 of, 764 views upon R. R. bonds,
 765, 766, aid to settlers 768.
 Pillagers of Leech Lake.....372
 Pine River.....254
 Pinot, voyageur.....234
 Plympton, Major, U. S. A.....391
 Poage, Sarah, mission teacher..443
 Pokeguma, battle of.....463
 " Missiou.....463
 Pond, Rev. Gideon H., 441, 447, 454
 540, 540, 544, 560
 Pond, Rev. S. W., 441, 447, 540, 562
 Pontchartrain, Minister of France,
 137, 152
 Population of Minnesota, xlix.;
 Appendix D, 505, 508.
 Poskioac River,
 Pothier, trader.....281
 Prescott, Philander, 67, 382, 523,
 530; notice of, 737.
 Presbytery of Dakota.....96
 Presbyterian Missions, 399, 411, 443
 447, 478
 Prevost, Siemr.....123
 Prichard, John.....311
 Printing Press, early.....510
 Purcell, Surgeon, U. S. A.,

R

Roe, Arctic explorer, at St. Paul, 57C
 Railroad agitation.... 613, 615, 616
 " Bonds... 630, 631, 632, 633, 767
 " grants of 1854... 607, 608, 610
 " of 1857..... 629
 Railroad Co., Minnesota & N.W. 611
 " excursion from Chicago... 585
 " sermon..... 597
 Ramsey, Gov. Alex., arrival of,
 495; biographical notice, 496;
 proclamation, 502; comes from
 Mendota in birch bark canoe,
 504; provides for captive Chip-
 peway boy, 526; speech to In-
 dians at Fort Snelling, 530;
 Thanksgiving proclama'n, 545,
 563; treaty commissioner, 559;
 elected Governor, 633; views on
 railroad bonds, 633; on school
 lands, 640; offers a regiment to
 the President, 645; U. S. Sen'r. 776
 Ramsey, Anna E..... 497
 Randall, Dr. A., newspaper pro-
 prietor..... 508
 Ratlesnakes..... 159
 Raymbault, Jesuit priest..... 101
 Raymneecha, or Red Wing, xviii.
 Red Cedar Lake trading post... 255
 Red Bird, Winnebago Chief, 394, 395
 398
 Red Pipestone quarry..... 513, 515
 Red River carts..... 449
 " " settlers..... 333, 337, 389
 Red Wing, Sioux Chief..... 236
 " " village..... 327
 Reaune, Judge, trader... 230, 237
 Reeder, Captain..... 391
 Reinhard, Charles de, executed.. 312
 313
 Renville, Joseph, Sr... 242, 263, 390
 341, 415, 443; sketch of, 475
 Renville, Joseph, Jr... 416, 476, 567
 Republican party organized.... 614
 Ribourde, Franciscan..... 123
 Rice, Henry M., selects lands for
 Winnebagoes, 483, 484; signs
 memorial of 1848, 489; visits
 Washington, 492; early friend
 of city of St. Paul, 494; biogra-
 phical notices, 498, 656; sends
 freight boat to Crow Wing, 507;
 elected delegate to Congress,
 591; U. S. Senator, 776.
 Rice, Matilda..... 500

- Riggs, Rev. Stephen R., Sioux Missionary, 447, 479; at Lac qui Parle, 447; tour to Missouri, 462; at Traverse des Sioux, 471; his house burned, 494; letter from, 720.
- Robert, Louis..... 490
- Robertson, Colin, Hudson Bay Co. 308
" D. A., editor.... 544, 591
- Rocky Mountain locust..... 766
- Rocky Mountains discovered by Verendrye, xviii.
- Rogers, Capt. Robt. 198, 199, 202, 213
- Rolette, Joseph, 262, 290, 273, 276
280, 285, 330
" Jr., 416, 476, 567, 619
- Rollins, John..... 518
- Rosser, J. T..... 589
- Rum River, xviii..... 52, 131
- Rum selling..... 247
- Russell, Jeremiah..... 464, 512
" R. P..... 520
- S
- Saint Antoine, Charles, voyageur of Red River..... 318
- Saint Anthony "Express" first newspaper of Minneapolis.... 556
- St. Anthony Falls, ascribed by Barnes, xlix.; by Beltrami, 377; Boutwell, 410; Carver, xliii., 208; Charleville, xliii.; Hennepin, xli.; Long, Penicaut,
- St. Anthony garrison mill 377, 399, 409
" library Association..... 522
" first steambot at..... 527
" " above..... 534
" early school..... 520
" wire suspension bridge... 613
- St. Croix Falls, xl.; Indian fight, 223
" River, legend of..... 94
" " early steambot.... 456
- Saint Croix, French trader..... 161
- Saint Pierre, Capt., 161
180, 192, 194, 195, 208
- Saint Pierre (Saint Peter) River, now Minnesota, 144, 161, 208; act of Congress relative to name, 566.
- Saint Joseph village captured... 283
- Saint Lussou, Sieur..... 120
- Saint Paul, origin of its name, 481; early days of, 431; early school, 520; Indian fight at, 587; Presbyterian chapel burned, 529; description of place by Miss Bremer, 543; execution of Yuhazee, 611; arrival of relics of Sir John Franklin's party, 615; Mrs. Bilansky, hung, 640.
- Saint Remi River, tributary of Blue Earth..... 165
- Sandy Lake Chippeways, 223; trading post, 234, 238, 403, 405; Pike visits, 257, Gov. Cass at, 323; mission at, 428:
- Saskatchewan River, .. 321
- Saucy Jack..... 391
- Sauk Indians at Detroit... 176, 177
- Sault S. Marie Council..... 120
- Saulteurs, why so called..... 113
- Say, Thomas H., Zoologist..... 341
- Scalp dance at Cass Lake, 106, at Stillwater, 526, at Kaposia, 505
- Schenectady burned..... 142
- Schiller, poem on Sioux Chief... 89
- Schoolcraft, H. R., accompanies Gov. Cass, 322; tour of 1831, 461; tour of 1832, 403; at Leech, Lake, 405; at Elk Lake or Itasca, 407; at Stillwater, 411,
- School, Baldwin..... 587, 763
- School Fund, attempt to divide... 596
" houses in 1852..... 569
" Section Debate in Congress, 553
- Schools, Indian... 424, 432, 493, 447
423, 464, 467
- Schools at St. Anthony..... 520
" at St. Paul..... 481, 520
" at Stillwater..... 520
" Supt of, 641; Report of... 566
" Normal..... 633
- Seal of Minnesota, its motto, 516
poem on, 517.
- Selby, J. W..... 611
- Selkirk, Earl of, 290, 301, 302, 308
314, 315
- Selkirk Settlement..... 303
- Semple, Gov., 309; killed..... 311
- Setzer, Henry F..... 512, 518
- Seymour, Samuel..... 341
- Shields, Gen. James, U. S. S., 628, 677
- Sherburne, Judge..... 589
- Shokpay, or Shakopee, xlviii., 562
hung at Fort Snelling, 757
758
- Sibley, Gov. H. H., 417, 442, 462, 514, 590; signs memorial of 1848, 487; delegate at Stillwater, 491; delegate to Congress, 492, 511; entertains Gov. Ramsey, 495; biographical notice, 497; Governor of Minnesota, 632; military record see Military Index; Congressional service,..... 771

of relics of
a party, 615;
p. 641.
tributary of
.....165
ays, 223; tra-
38, 403, 405;
Gov. Cass at,
28.
.....321
.....391
roit.....176, 177
il.....120
lled.....113
ogist.....341
Lake, 106, at
Kaposia, 505
.....142
ux Chief.... 89
accompanies
our of 1831,
403; at Leech,
Lake or Itasca,
411,
.....587, 762
pt to divide..586
2.....569
e in Congress,553
124, 432, 493, 447
423, 464, 467
ny.....520
.....481, 520
.....520
; Report of..566
ts motto, 516
.....611
90, 301, 302, 308
314, 315
.....309
killed.....311
.....512, 518
.....341
U. S. S.,628,677
.....589
e, xlviii.,562
ort Snelling, 757
758
117, 442, 462,
orial of 1848,
Stillwater, 491;
ness, 492, 511;
amsey, 495;
e, 497; Gov-
a, 632; mili-
itary Index;
ice,.....771

Sibley, Mrs Sarah.....497
Simpson, Alex., brother of Thos.462
Simpson, Capt., U. S. A.....579
 " Wm., early resident at,
 St. Paul,..... 480, 495, 502
Simpson, Thomas, Arctic explorer,
death in Minnesota..... 461
Sioux Bands, Isanyati, 51; Yank-
ton, vi., 52, 170, 225; Mdéwa-
kantons, 51, 164, 165, 169, 170,
230, 400; Sissetoans, 327, 472,
510.
Sioux Chief, Aile Rouge, 269, 326, 338
411
 " " hung at Fort Snelling,
 758, his body dissected at a Phil-
 adelphia medical college.....759
 " " Fils de Pinchow.....226
 " " Killeur Rouge.....267
 " " Petit Corbeau, 267, 282
 285, 292, 587.
 " Indians, language of, 49;
 origin of the name, 57; idea of
 diseases, 87; idea of future life,
 88; suicides, 88; legends, 90-95;
 lexicon, 96; attacked by Chip-
 peways, 107; capture Hennepin,
 128; visited by Perrot, 143; first
 chief at Monveal, 148; attack
 Verendrye, 189; visit English
 at Mackinaw, 199; attack Chip-
 peways, 227, 333, 394, 402, 457,
 463, 526; attacked by Chippe-
 ways, 454, 456, 469; massacre
 of white settlers, 621-666.
Sioux Missions. 441, 442, 447, 471, 480
540, 462, 720
.....721-724
Slade, Ex-G. Jv.....481
Slaves, African, at Fort Snelling, 391
Smith, C. K.....502, 522
Snelling, Col. Joseph, 327, 328, 329
333, 331, 393, 394, 397
Snelling, Wm. Joseph, poem on
Thunder Bird, 57; notices of,
342, 349, 377, 397
Sources of Mississippi..374, 375, 377
Spencer, Missionary at Red Lake, 470
Spring of 1827, very cold..... 360
Stage road, first thro' Wisconsin. 524
Stambaugh, S. C.....453
Steamboat, first at Fort Snelling, 333
 " " St. Croix Falls, 450
 " " above Ft. Snelling, 391
 " " at St. Anthony...527
 Gov. Ramsey, above
 Falls of St. Anthony,..... 534
 " on Minnesota River..... 534

Steamboat, first on Red River. 633
Stearns, O. P., notice of.....777
Steele, Franklin, 453, 487, 491;
 develops water power at Minne-
 apolis, 501; notice of, 500.
Steele, Mrs. Franklin.....501
Steuben, Baron.....238
Stevens, Rev. J. D., Sioux Mis-
sionary, 399, 443, 445.
Stevens, John H.....500
 " Thaddeus.....554
Stewart, James, explorer.....615
 " Dr. Jacob M.C.....775
Stillwater, settlement of, 471, 483;
 scalp-dance at, 526; landslide,
 573; land office, 504.
Sitt, L. M., trader.....416
Stoddard, Capt. U. S. A.....240
Stone heaps at Red Wing.....187
Strait, H. B., M. C., notice of...775
Sturges, William.....511
Sullivan, Capt.....285
Sumner, Capt., U. S. A...472, 473
Swartz, Andrew, killed by Sioux, 555
Sweetzer, Madison.....500
Swift, Gov. Henry A., notice of..757
Swiss settlers.....389, 390, 459
 " Missionaries.....452

T

Tailhan, editor of Perrot's book..114
Takushikanshan, Dakotah divinity57
Taliaferro, Major Lawrence, 383, 397
380, 391, 399, 441
Talon, Intendant of Canada.....120
Tanner, John, found at Ramy
Lake.....314, 349
Tanner, James, his son.....349
Tatankamni, Sioux Chief.....327
Taupine, alias Moreau, 120, 121, 123
Taylor, D. C.....495
 " Joshua, L., 502, 507,
 Zachary, 286.
Tecumseh.....279
Tegahkowitz, Catharine.....142
Temperance among Sioux.....509
Teosokhtay, Sioux chief, 149, 151, 167
Terry, Elijah, murdered.....573
Thanksgiving Day.....545, 563
Thatcher, Miss, captured...623, 624
Thunder Bird.....197
Ticonderoga, western Indians at 197
Topsinna, wild turnip.....506
Tonty, Sieur, Du Luth's cousin. vi.
147 142
Todd, Capt., U. S. A.....53K 533
Toopunkah Zeze, Sioux brave.. 393

- Trask, Sylvanus..... 512, 518
Treaty of 1825..... 385
" of Fon du Lac, 1826..... 386
" of 1837..... 453
" of 1851..... 556
" of Watab..... 587
Trowbridge, C. C..... 322
Tully, Abraham, rescued from
Indians..... 333
Tully, John, rescued from Indians, 333
Tuttle, Calvin..... 501
- U
- University of Minnesota. .547, 634, 637
641
- V
- Van Vorhes, A..... 504
Vercheres, commander at Green
Bay..... 194
Verendrye (Veranderie) Sieur de la,
his sons, at Lake
of Woods, at Rocky Moun-
tains, 187, 300,
Verendrye, Jr.,
Chevalier,
Virginia, first steamboat at Fort
Snelling..... 333
Voyageur badly frozen..... 324
Voyageurs' mode of life, 294, 297, 303
strength of, 404.
Vose, Major, U. S. A.,
- W
- Wahkantepee, Sioux Chief, xvi.,
166, 167, 168
Wahkootay (Wakute)..... 228
Wahnata, Sioux Chief..... 327, 343
Wait, L. B..... 511
Wakefield, John A..... 522
Wales, W. W..... 619
Wambojeeg, Chippeway Chief... 223
Wapasha, xlviii., 227, 228, 260, 281
282, 292, 338, 415, 485
- Warren, John, Esais..... 618
" trader at La Pointe, 403, 405
" William..... 279, 495, 530
Washington, General George... 195
Watson, a driver, killed..... 472
Welch, Judge..... 611
Wells, James, trader... 493, 512, 518
Whallon's farm house visited by
Indians..... 618
Whistler, Major, U. S. A..... 398
White, Wallace B..... 530
Whiteside, Capt..... 286
Whitworth, member of Parham's, 214
Wilder, Judge..... 775
Wilkin, Col. Alexander..... 563, 691
Wilkinson, M. S., U. S. Senator,
512; notice of, 774, 776.
Williamson, Rev. T. S., M. D.,
Sioux Missionary, early life, 442;
at Fort Snelling, 442; letters
from Lac qui Parle, 443; esti-
mate on Renville, 477; at Kaposia,
480, 493; procures a teach-
er for St. Paul, 481; examines
an Indian's wound, 536; his
translations, 721-724.
Wilson, Eugene M., notice of, ... 773
Windom, William, U. S. Senator,
notice of..... 772, 777
Winnebago Indians, 100, 143, 155, 282
394, 398, 483, 485
Winthrop, R. C..... 790
Wisconsin Territory organized... 416
Wolf, General..... 198
Wolf borup, trader, see Borup.
Women voters..... 763
Wood, Major, U. S. A..... 503
Wood, trader..... 242, 267, 271
- Y
- Yeetkadootah, Sioux brave. 456, 458
Yeiser, Capt. U. S. A..... 284, 386
Yellow Stone,
Yamville, Madame, niece of Ve-
rendrye,
Yuhazee executed at St. Paul, 571, 611

.618
 3, 405
 5, 530
 .195
 .472
 .611
 2, 518
 by
 .618
 .398
 .530
 .286
 t.214
 .775
 8, 691
 or,
 D,
 2;
 ra
 i-
 o-
 h-
 ea
 is
 .773
 or,
 777
 5,282
 3, 485
 .790
 .416
 .198
 .763
 .503
 2, 71
 4, 458
 396
 2-
 1,611

ADDITION TO GENERAL INDEX.

PAGE 770 TO PAGE 928.

A

Ako, Michael.....812, 822, 823. 829
 Aldrich, Cyrus M. C.....789
 Andriani censures N. W. Co....871
 Andrews, C. C.....788
 Assineboine (St. Charles) River..801
 Averill, J. T., M. C.....790

B

Banning, W. L., R. R. President. 785
 Beauharnois, Governor of Canada, 183
 189, 191, 860
 Beaux Hommes tribe.....860
 Becker, G. L., R. R. President..783
 Bellin's Description of America..145
 Bellin's notice of Ochaga's Map..800
 Berthot, Cohn murdered.....817
 Black River, a Huron retreat...807
 Black Feet Indians.....862
 Bonga or Bungo, a negro slave..874
 Boucher, LaPerriere noticed....851
 " Montbrun.....851
 " de Niverville.....852
 Boucherville and Guignas cap-
 tured.....852
 Buffalo in Red River Valley....880

C

Cameron, Red River trader.....882
 death of, 885; burial...885
 Capital, proposed removal..318, 619
 Capitol at St. Paul burned.....778
 Cavanaugh, J. M., U. S. H. of R. 788
 Chatfield, Judge.....589, 789
 Coquard.....862
 " on death of St. Pierre...195
 Cox, Judge E. St. J. impeached. 778
 Cristenaux tribe.....862
 Culbertson, Sutler at Ft. Snelling. 918

D

De Honor, Jesuit, at Fort Pepin..857
 De la Corne, St. Luc.....864
 De la Jemeraye.....801
 De la Tourette, DuLuth's brother. 142
 799
 Denonville, Governor.....149, 805
 De Noyelles succeeds Verandrie..860
 Donne, Ignatius.....645, 780
 Drake, President R. R....784
 Du Luth's son.....819-822
 Dunnell, M. H., M. C.....790

F

Faffart, Du Luth's interpreter...811
 Fort Henry, Park River.....877
 " La Reine.....800, 859
 Fort Snelling, early days of. 319, 890
 920
 Fort St. Charles.....300, 801
 " St. Nicolas.....300, 799
 " St. Pierre.....800
 " William.....882
 Franquelin's maps.....798, 799

G

Galissoniere, Governor.....860
 George, James C.....780
 Gillam, Captain, of Boston....805
 Groselliers, notice of.....805, 856
 Gros Ventre Indians.....862
 Guignas captured.....851

H

Hamilton, Alexander, widow of. 914
 Harrisee on early maps.....798
 Hennepin's writings.....822-831

- Historical Society Address.....522
 " " in court.....771
 Hubbard, Governor L. F.....778
 Hudson Bay, early history.....805
 Hurons, flight of..... 806, 808
- I
 Impeachment of Judge Page.....769
 " " Cox.....778
- J
 Jemeraye, Verandrie's nephew...851
 " map of.....801, 859
 Joliet, explorer...120, 797, 798, 806
 Jonquiere, Governor..... 86
- K
 Kamanistigoya...194, 799, 800, 809
 King, W. S., M. C..... 791
 Kingsbury, W. W..789
- L
 La Corne, Louis Luc, noticed...864
 Lake, Red, visit of Thompson...869
 LaPerriere Boucher at Haverhill...183
 " " notice of.....851
 " " builds Fort Pepin850
 LaSalle disparages DuLuth...810-812
 Legislature, biennial session....776
 " settles R. R. Bonds.777
 Leonard, Sutler at Fort Snelling.918
 LeSueur, additional notices of.845,848
 Lochren William.....793
 Lunatic Asylum burned.....776
- M
 Maps, early, described.....800-802
 Map of Champlain.....797
 " " Franquelin.....798
 " " Ochagas.....800, 857
 Marest, Jesuit.....148, 154, 849
 Marin, Lamarque de..... 865
 Maryatt at Fort Snelling.....927
 McGilles, Hugh at Grand Portage868
 McMillan, U. S., Senator.....793
 McNair, W. W..... 791
 Menard Father, notice of.805
 Minneapolis in 1880.....xliv
- N
 Negro slaves at Fort Snelling..918
 North-West Company, notice of, 870
 Noue, Robertel la.....856, 857
- O
 Ossiniboia, origin of name. . .856
- P
 Park River, fort at856
 Pembina, Henry's post at.....882
 Perrot, sketch of.....832-839
 Petite Cerise.....860
 Poehler, Henry, M. C.....794
 Pillsbury, Governor, last term...776
- R
 Railroad, first from St. Paul....782
 Ramsey, Alex., Secretary of War.794
 Randin's map.....797
 Red Lake visited by Thompson...869
 Red River cart invented.....882
 Rice, Edmund, R. R. President.782
 Rum Selling near Fort Snelling..917
- S
 Saint Pierre, Jacques Legardeur, 161
 180, 192, 855.; Notices of. 863, 864
 Scott, Dred, case of.....913
 Shields, U. S., Senator.....792
 Sibley, H. H., M. C.....787
 Steele, Franklin, obituary of....919
 Strait, H. R., M. C.....791
- T
 Thompson, David, explorations of,866
 870
- V
 Verendrye (Verandrie), explorer, 187
 800, 858
 " his sons at Lake of the
 Woods, 859; at Rocky
 Mountains.....859
 " death of.....860
 " son of killed.....859
 " Chevalier.....860
- W
 Washburn, W. D. notice of.....794
 Wilkinson, M. S.....790, 792
 Williamson, death of Rev. Dr...774
 Windom, William, U. S. Sec'y of
 Treasury.....793
- Y
 Yellowstone Valley863
 Youville, Madame, neice of Ver-
 andrie.....859

INDEX TO MILITARY HISTORY OF MINNESOTA.

A

Acker, Capt. W. H.	647, 648, 679
Adams, Lieut. Col. of 1st Regt., wounded	743
Anawanymane, Simon; Friendly Indian	720
Andrews, Gen. C. C.	715, 751, 754
Arnold, Capt. J. K.	753

B

Baker, Col. E. D., killed	682
Ball's Bluff Disaster	682, 683
Bassett, Hon. W. of Va.	694
Battle of Ball's Bluff	682
" " Ball Run	672-681
" " Birch Coolie	730
" " Chicamauga	745
" " Corinth	705-707
" " Fair Oaks	696
" " Iuka	703
" " Malvern Hills	701
" " Mill Springs	685
" " near Mobile	754
" " Nashville	753
" " Pittsburg Landing,	688
" " Tupelo	752
" " Wood Lake	731
Beauregard, Gen.	671
Becht, Major	752
Bishop, Lt. Col.	746
Blake, drummer-boy	686
Blakely, C. H., Adj't.	684
Boone, Lt. Col. of Mississippi	704
Borgenrode, Ccl.	672
Boutillier, <i>See</i> "Le Boutillier"	
Bradley, Major of 7th Regiment	731
Brainerd, Rev. John	716

Brigade, Franklin's	666
Brigham, Surgeon	684
Brother, <i>a</i> dead	686
Brown, Major Joseph R.	730
Burgess, Color Bearer of 1st R.	700
Burnside, General	671, 677
Butler, Levi, Surgeon 3d Reg't.	684

C

Cameron, Sec. of War	648, 650
Chaffee, Chaplain J. F.	702
Clark, Lt. Geo. A.	738
Clayton Lt.	689, 704
Coates, Capt. H. A.	681, 741
Cochran, Col. John, of N. Y.	699
Collins, Frank E., Q. M. Serg't.	789
Colville, Col.	700, 740
Cook, Lt., at Pittsburg Landing	689
Cornwallis, surrender of	692
Cressey, Timothy, Chaplain	684
Cross, Asst. Surgeon of 4th Regt.	702
Crooks, Col. of 6th Regt.	733

D

Da Costa, Chaplain 5th Mass.	656, 659, 674
Dahlgren, Commodore U. S. N.	683
Dakotah Bibliography	721
Dana's Brigade at Fair Oaks	697
Danna, Col. N. J. T.	682, 692
Dart, Capt. J. R.	710
Davis, Corporal	690
De Camp, Mrs., rescued	721
De Grey, Lt., wounded	743
Dengle, of 1st Regt.	677
Dike, Major	650, 680, 681
Donnelly, Lt. Governor	645, 649
Downie, Maj.	648, 650, 670, 673, 674

- E**
- Ethridge, Surgeon..... 702
- F**
- Farrell, Capt., killed.....742, 743
 Fiske, Chaplain, Asa S..... 702
 Flandrau, Col. defends New Ulm 723
 Franklin, Col. W. B., reports of; 677
 French, Adj't. A. R..... 702
 Fort Snelling recruiting camp.. 647
 Fort Sumter..... 645
- G**
- George, Col. James.....683, 746
 Gere, Lt. Col. W. B.....702, 714
 Gibbs, Gates, ambulance driver, 627
 Gibbons, General..... 742
 Gorman's Brigade..... 605
 Gorman, Gen. W. A.649,650,678, 682
 Griggs, Lt. Col. C. W..... 715
 Grow, Quartermaster..... 684
- H**
- Hadley, Major J. A 684
 Hancock's Corps at Gettysburgh 739
 Hancock, General..... 740
 Hand, Surgeon D. W..... 663
 Harley, Lt., wounded..... 679
 Harmon, Lt. Wm.....700, 744
 Heaney, Adj't. D..... 684
 Heffelfinger, Lt. at Gettysburgh 744
 Heintzelman, Col..657,670, 673, 677
 Hines, drummer-boy..... 675
 Hospital Fund of 1st Regt., origin 660
 " " contributors to... 662
 " " expenditures ... 663
 " " erects monument 663
 Hotchkiss, Capt. W. A..... 714, 751
 Hoyt, Capt. of 3d Regt... 715
 Hubbard, Col. L. F...702, 710, 753
 Hudson, Lt. Col. of N. Y..... 696
 Hunt, Lt. Thos. B..... 709
 Hunter, Gen., wounded..... 676
- I**
- Indian Policy of 1612..... 716
 " " of London Company 719
 " " Education, 1619..... 717
 " " Massacre..... 716-737
 " " Missionaries..... 720, 727
 Ireland, Chaplain..... 702, 711
 Irvine, Capt. Javan B..... 672
 " " captures Lt. Col. Boone, 674
- Irvine, promoted for services... 672
 Irvine, Corporal W. N.....742, 744
- J**
- Jennison, Lt. Col. S. P..... 755
 Johnson, Gen. R. W..... 745
- K**
- Kennedy, Surgeon V. P..... 702
 Kerrot of 1st Regt., wounded.. 680
 Kittredge, Serg't. Major..... 709
- L**
- Lamson kills Little Crow..... 737
 Lawrence, Loren., friendly Sioux 720
 Leach, Adj't. W. B..... 650, 682
 LeBoutillier, Surg., 650,660,677, 681
 Leftwich, Rev. Mr..... 657
 Legro, Capt. at Iuka..... 703
 Lewis, of Palmetto Regt..... 675
 Lincoln, Abraham, elected Pres. 644
 Little Crow, Sioux Chief, 721,
 733, 735, 737
 " " his son captured.... 737
- M**
- Manson, Col. of Indiana..... 685
 Marshall, Lt. Col. W. R.,..731, 753
 Martin, Capt. L. B..... 738
 Mason, Lt. at Gettysburgh..... 744
 Mazatumani, Paul, Friendly
 Sioux..... 910
 McCaslin at Savage Station ... 700
 McClellan, General..... 672, 701
 McCook, Col. Robert..... 685
 McDonald, Joseph, of 1st Regt. 700
 McDowell, General..... 669, 677
 McGroarty, Quartermaster..... 701
 McLaren, Major..... 731
 McKune, Capt. killed..... 675
 Messick, Capt. killed..... 742, 743
 Miller, Col. Stephen..... 650, 734
 " " at Bull Run..... 684
 Milligan, Asst. Surgeon..... 584
 Minnesota 1st Battery, 684, 688,
 751, 754
 " " 2d " 701, 755
 " " 3d " 755
 " " Heavy Artillery..... 755
 " " Cavalry (Rangers)... 755
 " " (Brackett's). 755
 " " 2d Regiment 755
 " " (Hatch's)... 755
 " " Inf'y Battalion, 754, 755

Minnesota 1st Reg. must'd, 647, 649	Minn. 6th Regt. near Mobile... 754
" " " visits St. Paul, 649	" " discharged... 755
" " " presented with	Minn. 7th Regt. at Nashville... 753
a flag..... 649	" " discharged... 755
" " Chaplain's address 650	Minn. 8th Regt. n'r Murfreesboro 753
" " list of staff officers 650	" " discharged... 755
" " goes to seat of war 650	Minn. 9th Regt. at Nashville... 753
" " at Washington... 652	" " at Tupelo... 752
" " n'r Alexandria 654, 655	" " discharged... 755
" " at Sangster's St'n 666-9	Minn. 10th Regt. at Tupelo... 752
" " at Bull Run... 672-681	" " at Nashville... 753
" " at Edward's Ferry 682	" " near Mobile... 754
" " at Ball's Bluff... 682	" " discharged... 755
" " near Winchester... 690	Minn. Sharpshooters, Co. A... 755
" " at siege of Yorkt'n 691	" " Co. B... 755
" " at West Point... 693	Morgan, Capt. 682
" " at Fair Oaks... 696	Morrow, W. H. 686
" " at Peach Orchard. 700	Mossom, Rev. David... 695
" " at Savage Station. 700	Mowers, Capt. 708
" " at Malvern Hills.. 701	Moulton, Capt., killed... 742
" " at Antietam... 701	Munch, Capt. 688, 704
" " at Fredericksburgh 714	Murdock, Lt., killed... 745
" " at Gettysburgh 739-746	Murphy, Surgeon, J. H. 702, 703, 710
" " at Bristow Station 647	
" " Banquet at Wash-	N
ington... 748	Neill, Chaplain, E. D. 650
" " last parade... 751	" " Letters of; 653, 657,
" " Gettysburgh Mon-	660, 661, 696, 699, 691
ument... 662	" " Hospital Fund Re-
Minn. 2d Regt. Officers... 682	ports... 661-666
" " at Mill Springs... 685	Neill, Col. Thomas H. 696, 699
" " at Chicamauga... 745	Nelson, Col. Anderson D. 647
" " Return... 748	Northrup, Anson... 680
" " Discharge... 755	
Minn. 3d Regt. Officers... 684	O
" " unfortunate... 715	Oakes, Lt. David, killed... 701
" " discharged... 755	O'Brien, H. D. of 1st Regt.. 742, 744
Minn. 4th Regt. Officers... 702	Olin, Adj. R. C. 684
" " at Iuka... 703	Other-Day, Friendly Sioux.. 720, 727
" " at Corinth... 704	
" " Report of... 706	P
" " at Port Gibson... 738	Parker, Albert, of 2d Regt. on
" " at Raymond... 738	death of his brother... 686
" " at Jackson... 738	Peebles, Lt. 689, 690
" " at Vicksburg... 739	Peteler, Capt. F... 684
" " at Altoona... 753	Pell, Capt. 648
" " with Gen. Sherman 754	Peller, Adj. of 1st Regt. 743
" " discharged... 755	Perkins, E. P., wounded at Get-
Minn. 5th Regt. Officers... 702	tysburg... 744
" " goes to seat of war 701	Perriam, Capt., killed... 742
" " near Corinth.. 702, 705	Peyton, Capt. Bailie, shot... 686
" " " Jackson... 739	Phaender, Capt. 688
" " before Vicksburg.. 739	Pope, Major General... 735
" " at Tupelo... 752	Prescott, Lt. G. W. 745
" " at Nashville... 753	
" " discharged... 755	

- Prescott, Philander, killed by
Sioux..... 737
Prescott, Philander, notice of... 737
Presbyterian Sioux Mission..... 720
Putnam, Capt..... 681
- R**
- Ramsey, Lt. Douglass, U. S. A.
killed..... 678
Ramsey, Gov. Alex..... 645, 649
Rickett's Battery..... 677, 678
Riggs, Rev. S. R..... 720, 727
Rosecrans, Gen..... 712
Russell, Capt. of Sharpshooters. 701
- S**
- Sanborn, Gen. John B., 647, 702,
703, 706, 738, 739
Sardale of Battery killed..... 690
Sedgwick's Division at Yorktown 691
Sherman, Marshall, of 1st Regt.
captures flag at Gettysburg, 743, 743
Sherman, Gen. W. T..... 681
Sibley, Gen. H. H., 721, 729, 730,
731, 732, 736, 737
Sinclair, Lt., wounded..... 743
Sioux Massacre, cause of... 421-724
" affray at Acton..... 726
" attack Lower Agency..... 726
" approach Fort Ridgley... 728
" attack New Ulm..... 728
" defeated at Wood Lake... 731
" Indians hung..... 734
Smith, Lt. Col. B. F..... 687
Smith, Lt. Frank G., U. S. A.. 745
Smith, Surgeon, killed..... 752
Smith, Sumner, Major..... 683
Spencer, Geo. A., captured..... 726
Stanley, General..... 710
Stansbury, Capt. Top. Eng..... 649
- Stinson, Colby..... 690
Strong, Geo. D. of 2d Regt..... 686
Stone, Gen. C. P..... 683
Stout, Lt., wounded..... 686
Sudley, Church..... 677, 678
Sully, Gen. Alfred, 690, 696, 699, 636
Sumter, Fort..... 645
- T**
- Tensas, Rifles of Louisiana.... 676
Thomas, Lt. Col. M. B., 670, 671, 702
Thompson, Adj. J. M..... 702, 709
Thorpe, George, of Va..... 718
Tollman, Surgeon..... 684
Tyler, General, repulsed..... 670
- U**
- Uline, Lt. at Mill Springs..... 686
- V**
- Van Cleve, General H. P., 683,
685, 745
- W**
- Washington, on Civil Discord.. 659
" his marriage..... 694
Welch, Major..... 575, 702, 731
Welles, Sergeant of 2d Regt... 686
Wicket, Adam, of 2d Regt..... 686
Wilkin, Col. Alex., 669, 675, 683, 752
Williamson, Rev. T. S..... 720, 727
Wilson, Capt of 6th..... 731
Wilson, T. P. of 4th..... 709
Workman, an ambulance driver 678
- Y**
- Yorktown, Siege of..... 691

80
86
83
86
78
86
45

76
02
09
18
84
70

86

45

859
894
791
886
886
752
727
731
709
378

891

T



The vast r social come produ grazin extens vestim glion c

NO

LAN
Facin
amou
tions
tual s
and T
most
comp
States

A
tana,
par is
at thr
with

T
range
ance
T
\$6 pe
only
four

F
to lan
P.
G

THE BEST HOMES

For 10,000,000 People now Await Occupancy in

Minnesota, North Dakota, Montana,
Idaho, Washington and Oregon.

The New and Prosperous

Northern Pacific Country.



The Wheat Farmer's Home.

vast region, the new comers from the older States will become the first families, and leaders, socially and politically, in this newly opened section of the United States. They will all become prosperous, and many will acquire fortunes in a short period, by turning the vast wheat producing lands, ready for the plow, into productive farms; by stock raising on the immense grazing ranges; by developing the resources of the extensive forests and mineral districts, and by investments in the thriving new towns in the vast region opened for settlement all along the line of the

2,000,000 Families--10,000,000 Souls!

Of the Great Population--no man can predict how great it will become--which will soon inhabit this

NORTHERN PACIFIC RAILROAD.

LANDS! Millions and Millions of Acres of low-priced Lands for sale by the Northern Pacific R. R. Co. on Easy Terms, and an equal amount of government lands lying in alternate sections with the railroad land, are offered free to actual settlers, under the Homestead, Pre-emption and Tree Culture laws. They are the cheapest and most productive lands ever offered by any railroad company, or open for settlement under United States laws.



HERDING--NORTHERN PACIFIC COUNTRY.

Terms of Sale of Northern Pacific Railroad Lands.

Agricultural lands of the Company, east of the Missouri River, in North Dakota and Montana, are sold chiefly at \$4 per acre, and the preferred stock of the Company will be received at par in payment. When lands are purchased on time, one-sixth stock or cash is required at time of purchase, and the balance in five equal annual payments, in stock or cash, with interest at 7 per cent.

The price of agricultural lands in North Dakota west of the Missouri River, and in Montana, ranges chiefly from \$2.00 to \$4 per acre. If purchased on time, one-sixth cash, and the balance in five equal annual cash payments, with interest at 7 per cent. per annum.

The price of agricultural lands in Washington and Oregon ranges chiefly from \$2.00 to \$6 per acre. If purchased on time, one-fifth cash. At the end of the first year the interest only on the unpaid amount. One-fifth of principal and interest due at end of each of next four years. Interest 7 per cent. per annum.

FREE.—For Maps and Publications sent free of charge, and for all information relating to land, &c., apply to, or address,

P. B. GROAT, OR.
Gen'l Emigration Agent,
ST. PAUL, MINN.

CHAS. B. LAMBORN,
Land Commissioner,
ST. PAUL, MINN.

THE ST. PAUL, MINNEAPOLIS & MANITOBA
RAILWAY COMPANY

OPERATES

TWO GREAT TRUNK LINES,

RUNNING

NORTH AND WEST

FROM

St Paul and Minneapolis.

UNITING AT BARNESVILLE,

FORMING THE ONLY LINE WHICH REACHES

EVERY PART OF THE RED RIVER VALLEY

It touches the Red River at three different points, and connects at either
with 4,000 miles of inland navigation, and is the

ONLY LINE REACHING THE FAMOUS DEVIL'S LAKE and TURTLE MOUNTAIN REGION

It traverses a section of country which offers:

- TO THE FARMER, a soil which in richness and variety is unequalled.
- TO THE BUSINESS MAN, an agricultural community who have been blessed with a succession of bountiful harvests.
- TO THE SPORTSMAN, in its forests, on its prairies, in its numberless lakes or streams an abundance of game, and fish of every variety.
- TO THE TOURIST, not only the most attractive Summer Resort on the Continent—**Lake Minnetonka**—but the matchless beauties of the famous Park Region.

A. MANVEL, W. S. ALEXANDER, H. C. DAVIS,
General Manager. General Traffic Manager. Ass't Gen. Pass. Agent.

ST. PAUL, MINN.

THE ROYAL ROUTE.



CHICAGO, ST. PAUL,

MINNEAPOLIS & OMAHA,

AND

CHICAGO & NORTHWESTERN

RAILWAYS!

PALACE DINING CARS

AND

LUXURIOUS SLEEPING CARS

BETWEEN

MINNEAPOLIS, ST. PAUL AND CHICAGO

SOLID TRAINS BETWEEN ST. PAUL AND COUNCIL BLUFFS,

WITH SLEEPING CARS

THROUGH WITHOUT CHANGE

BETWEEN ST. PAUL AND KANSAS CITY.

Going East or South

ALWAYS

SECURE TICKETS OVER THE ROYAL ROUTE,

Chicago, St. Paul, Minneapolis and Omaha Railway,

AND ENJOY ALL THE COMFORTS OF MODERN RAILWAY TRAVEL.

J. H. HILAND,
General Traffic Manager.

I. W. TEASDALE,
General Passenger Agent, St. Paul.

THIS IS THE ONLY ROUTE FROM ST. PAUL TO CHICAGO THAT RUNS DINING CARS.

MINNEAPOLIS & ST. LOUIS R.Y.

THE DIRECT AND POPULAR LINE

TO CHICAGO

VIA THE FAMOUS

ALBERT LEA ROUTE.

TWO THROUGH TRAINS DAILY

From St. Paul and Minneapolis to Chicago, landing passengers in the heart of the city, and making close connections in Grand Union Depot with trains for all points East.

THE ST. PAUL, MINNEAPOLIS & ST. LOUIS

SHORT LINE

Connecting at Union Depot at St. Louis with trains for the South, Southeast and Southwest.

THE DES MOINES AIR LINE

Two trains daily for Fort Dodge, Des Moines and Central Iowa points.

THE ONLY LINE TO KANSAS CITY, LEAVENWORTH AND ATCHISON running two trains daily, making close connections with the Atchison, Topeka & Santa Fe, Union Pacific, Missouri Pacific, Kansas City, Ft. Scott & Gulf, and Kansas City, L. & S. K. Railways.

Elegant Day Coaches! Pullman Palace Sleepers!

150 LBS. BAGGAGE CHECKED FREE!

FARE ALWAYS AS LOW AS THE LOWEST!

Through Tickets Always on sale at all coupon ticket offices in the Northwest and at the following ticket offices of this Company:—

MINNEAPOLIS.

G. W. KERR, Ticket Agent,
No. 8 Washington Ave.,
(Opp. Nicollet House.)
W. P. IVES, Ticket Agent,
Union Depot.

ST. PAUL.

E. A. WHITAKER, Ticket Agent,
95 East Third Street.
BROWN & KNEBEL, Ticket Agents,
Union Depot.

W. H. TRUESDALE,
Vice President.

S. F. BOYD,
Gen. Tkt. & Pass. Agent.

ARE YOU

Contemplating a Pleasure Trip? Then Look at This!

ST. PAUL AND DULUTH

RAILROAD,

RUNNING IN CONNECTION WITH ALL

STEAMERS Plying upon the GREAT LAKES

**Affords the Cheapest and Most Attractive Summer.
Excursion Route in North America.**

During the Season of Navigation, Steamers Leave

DULUTH DAILY

—TOUCHING AT—

ISLE ROYAL, NIPIGON, MICHIPICOTEN
BAYFIELD, MARQUETTE,
SAULT ST. MARIE.

And all Canadian and American Lake Ports

NO TRIPS ON THE

AMERICAN CONTINENT,

Embracing so many miles of such Beautiful, Healthy and Pleasant Travel for so little money—
passing through the largest and most beautiful bodies of Fresh Water in the World,
with their Magnificent, Wild, Romantic and Historical Scenery,

CONNECTING AT PRINCIPAL CITIES

—WITH—

RAILROAD AND STEAMER LINES.

Any information in reference to Tickets, rates, etc, gladly furnished upon application to

H. P. BREED,

General Superintendent.

E. F. DODGE,

General Ticket Agent.

ST. PAUL, MINNESOTA.

R.Y.

G O

E.

the heart of
epot

N E

South,

LINE

a points.

ATCHISON
ons with the
Kansas City,

leepers!

ST!

e Northwest
pany:

gent,
bird Street,

Agents,
nton Depot,

DYD.

Pass. Agent.

