

**CIHM  
Microfiche  
Series  
(Monographs)**

**ICMH  
Collection de  
microfiches  
(monographies)**



**Canadian Institute for Historical Microreproductions / Institut canadien de microreproductions historiques**

**© 1994**

Technical and Bibliographic Notes / Notes techniques et bibliographiques

The Institute has attempted to obtain the best original copy available for filming. Features of this copy which may be bibliographically unique, which may alter any of the images in the reproduction, or which may significantly change the usual method of filming, are checked below.

L'Institut a microfilmé le meilleur exemplaire qu'il lui a été possible de se procurer. Les détails de cet exemplaire qui sont peut-être uniques du point de vue bibliographique, qui peuvent modifier une image reproduite, ou qui peuvent exiger une modification dans la méthode normale de filmage sont indiqués ci-dessous.

- Coloured covers/  
Couverture de couleur
- Covers damaged/  
Couverture endommagée
- Covers restored and/or laminated/  
Couverture restaurée et/ou pelliculée
- Cover title missing/  
Le titre de couverture manque
- Coloured maps/  
Cartes géographiques en couleur
- Coloured ink (i.e. other than blue or black)/  
Encre de couleur (i.e. autre que bleue ou noire)
- Coloured plates and/or illustrations/  
Planches et/ou illustrations en couleur
- Bound with other material/  
Relié avec d'autres documents
- Tight binding may cause shadows or distortion  
along interior margin/  
La reliure serrée peut causer de l'ombre ou de la  
distorsion le long de la marge intérieure
- Blank leaves added during restoration may appear  
within the text. Whenever possible, these have  
been omitted from filming/  
Il se peut que certaines pages blanches ajoutées  
lors d'une restauration apparaissent dans le texte,  
mais, lorsque cela était possible, ces pages n'ont  
pas été filmées.

- Coloured pages/  
Pages de couleur
- Pages damaged/  
Pages endommagées
- Pages restored and/or laminated/  
Pages restaurées et/ou pelliculées
- Pages discoloured, stained or foxed/  
Pages décolorées, tachetées ou piquées
- Pages detached/  
Pages détachées
- Showthrough/  
Transparence
- Quality of print varies/  
Qualité inégale de l'impression
- Continuous pagination/  
Pagination continue
- Includes index(es)/  
Comprend un (des) index
- Title on header taken from: /  
Le titre de l'en-tête provient:
- Title page of issue/  
Page de titre de la livraison
- Caption of issue/  
Titre de départ de la livraison
- Masthead/  
Générique (périodiques) de la livraison

- Additional comments: /  
Commentaires supplémentaires:

Copy has manuscript annotations.  
Addenda sheets affixed to versos of covers.

This item is filmed at the reduction ratio checked below/  
Ce document est filmé au taux de réduction indiqué ci-dessous.

10X	12X	14X	16X	18X	20X	22X	24X	26X	28X	30X	32X
					✓						

The copy filmed here has been reproduced thanks to the generosity of:


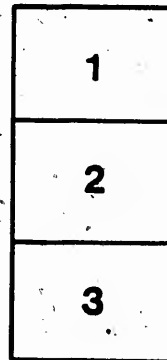
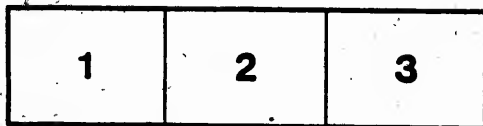
Archives of Ontario  
Toronto

The images appearing here are the best quality possible considering the condition and legibility of the original copy and in keeping with the filming contract specifications.

Original copies in printed paper covers are filmed beginning with the front cover and ending on the last page with a printed or illustrated impression, or the back cover when appropriate. All other original copies are filmed beginning on the first page with a printed or illustrated impression, and ending on the last page with a printed or illustrated impression.

The last recorded frame on each microfiche shall contain the symbol  $\rightarrow$  (meaning "CONTINUED"), or the symbol  $\nabla$  (meaning "END"), whichever applies.

Maps, plates, charts, etc., may be filmed at different reduction ratios. Those too large to be entirely included in one exposure are filmed beginning in the upper left hand corner, left to right and top to bottom, as many frames as required. The following diagrams illustrate the method:



L'exemplaire filmé fut reproduit grâce à la générosité de:

Archives of Ontario  
Toronto

Les images suivantes ont été reproduites avec le plus grand soin, compte tenu de la condition et de la netteté de l'exemplaire filmé, et en conformité avec les conditions du contrat de filmage.

Les exemplaires originaux dont la couverture en papier est imprimée sont filmés en commençant par le premier plat et en terminant soit par la dernière page qui comporte une empreinte d'impression ou d'illustration, soit par le second plat, selon le cas. Tous les autres exemplaires originaux sont filmés en commençant par la première page qui comporte une empreinte d'impression ou d'illustration et en terminant par la dernière page qui comporte une telle empreinte.

Un des symboles suivants apparaîtra sur la dernière image de chaque microfiche, selon le cas: le symbole  $\rightarrow$  signifie "À SUIVRE", le symbole  $\nabla$  signifie "FIN".

Les cartes, planches, tableaux, etc., peuvent être filmés à des taux de réduction différents. Lorsque le document est trop grand pour être reproduit en un seul cliché, il est filmé à partir de l'angle supérieur gauche, de gauche à droite, et de haut en bas, en prenant le nombre d'images nécessaire. Les diagrammes suivants illustrent la méthode.

MICROCOPY RESOLUTION TEST CHART

(ANSI and ISO TEST CHART No. 2)



APPLIED IMAGE Inc

1653 East Main Street  
Rochester, New York 14609 USA  
(716) 482 - 0300 - Phone  
(716) 288 - 5969 - Fax

VOTERS' LIST.

FOR THE MUNICIPALITY OF THE

- TOWNSHIP OF -

WOLFORD.

For the Year 1895.

RECEIVED AND FILED  
BROOKVILLE  
SMITH'S FALLS:  
THE NEWS PRINT.  
Dec 28<sup>th</sup> 1895  
M. M. BROWN  
1895  
Per.....  
J. W. S.

STATEMENT OF ALTERATIONS BY JUDGE.

(SECTION 47, R.C.A. SECTION 1.)

BE IT REMEMBERED, that upon a final revision and correction of the List of Voters of the Municipality of the Township of *Wolfeboro* of *Wolfeboro* for the year 1895, pursuant to the provisions of "The Ontario Voters' Lists Act, 1889," the following changes were duly made by me in the copies of the said list received by me from the Clerk of the said Municipality, viz.:

1. The following persons are added to the said list:

NAME	Polling Sub- Division	Pact of List	Property or other Qualification
<i>Elliott William John</i>	<i>1</i>	<i>1</i>	<i>R' 2. 7. F.S. M' 7</i>
<i>Elliott George Wesley</i>	<i>1</i>	<i>1</i>	<i>R' 2. 7. F.S. M' 7</i>

2. The following persons are struck off the said Lists

NAME

Polling  
Sub-  
Division

Part  
of  
List

Property or other Qualification

*None*

3 The following changes are made in the property described opposite to the names of voters otherwise correctly inserted

NAME

Filing  
Sub  
Division

Part  
of  
List

Property or other Qualification  
as Originally Described on List

Property or other  
Qualification as Altered

*None*





WITNESS my hand this 28<sup>th</sup>

day of December 1895

*James R. [Signature]*

County Judge, Co. of [County Name]

# Voters' List, 1895.

## Municipality of Wolford

### SCHEDULE OF POST OFFICES:

1 Merrickville. 2 Bishop's Mills. 3 North Augusta. 4 Easton's Corners. 5 Prescott.  
6 Andrewville. 7 Huritt's Rapids. 8 Oxford Mills. 9 Ottawa. 10 Addison.

POLLING SUB-DIVISION No. 1.—Comprising all the Lots in the Township of Wolford from Lot No. 1 to Lot No. 10 (inclusive) in each and every concession.

PART I.—Persons entitled to vote at both Municipal Elections and Elections to the Legislative Assembly.

18 Armstrong, Wm N.	pt 8	1	owner	m f	1
13 Atkinson, Edward	pts 8 and 9	2	owner	m f	1
14 Atkinson, Robert	e 7	3	owner	m f	1
17 Arnold, Richard	e 5	3	owner	m f	1
10 Alberry, Elias	pt 10	6	owner	m f	3
99 Alberry George	pt 15, 16, 18	7	son	m f	1
55 Boyd, William	r 1	A	son	m f	1
103 Baker, William A.	e 7	4			
109 Baker, Craven	7	6	owner	m f	2
110 Baker, Herbert	7	6	son	m f	2
108 Bennett, Thomas C.	e 1, Gore	1	owner	m f	1
106 Bennett, William	pt 4	1	owner	m f	1
96 Bigford, Thomas	w 3	7	owner	m f	2
97 Bigford, Henry	e 2	5	owner	m f	2
97 Bigford, Edward	e 2	4	owner	m f	2
115 Bradford, John	r 4	6	owner	m f	2
117 Bradford, Joseph	pt 4	7	owner	m f	2
100 Booth, Thomas	w 9	3	owner	m f	1
104 Bates, John R	r 6	3	owner	m f	1
83 Brown, Robert	f 17	5	owner	m f	1
112 Burns, Sylvester	pt 2	3	owner	m f	2
105 Bates, Walter J.	r 6	3	son	m f	1
122 Buckley, James	5	4	owner	m f	5
101 Booth, Norton	e 9	3	son	m f	1
111 Baker, George	7	6	son	m f	1
114 Bigford, Wahcy	w 3	7	son	m f	1
Chester, H. N.	pt 5 and 6	A B	owner	m f	1
174 Christman, Charles	e 4	5	owner	m f	2
183 Christman, Geo. E.	e 3	7	owner	m f	2
176 Carley, Joseph H.	pt 9	6	owner	m f	1



POLLING SUB-DIVISION No. 1.

No. OF ROLL.	NAME.	Jurat.	LOT.	Concession or Street.	F. C. A.
390	Lamax, Isaac		28	f son	m f 4
398	Lang, William		e half 8	owner	m f 1
399	Lewis, James		e half 14	owner	m f 3
454	Maxwell, John		w half 10	owner	m f 1
420	Moore, Samuel		pt 4	owner	m f 1
436	Mussell, John H		pt 6	owner	m f 1
444	Miner, Chester B.		e half 2	owner	m f 1
445	Miner, Charles H.		w 1/2 1	f son	m f 1
448	Mosher, Benjamin		w half 3	owner	m f 1
442	Mosher, David C.		e half 5	owner	m f 1
438	Menish, Archibald		e half 5	owner	m f 2
441	Moxley, George		e half 6	owner	m f 1
450	McIntosh, William		pt 5	owner	m f 1
451	McDonald, William		pt 4	owner	m f 3
446	McDonald, Henry		pt 4	owner	m f 3
447	McCoy, John		pt 4	owner	m f 2
449	McCoy, William J.		e half 4	owner	m f 2
448	McLellan, Francis		pt 7	owner	m f 2
440	McFadden, Robert		pts 3 and 4	owner	m f 1
452	McDonald, Franklin		pts 3 and 4	f son	m f 1
	Melaphant, John		pt 10	owner	m f 1
107	Nelson, James		pt 7	tenant	m f 1
482	O'Neil, Felix		pt 1	owner	m f 1
481	O'Neil, Cyrus		pt 1	owner	m f 1
483	Oakes, Thomas J		r half 5	owner	m f 2
473	Oakes, William		r half 6	owner	m f 2
511	Percival, Roger		pt 9	owner	m f 1
512	Powell, Martin		7 8	owner	m f 1
508	Phillips, George H.		pt 9	owner	m f 1
503	Fritchard, Joseph		w half 5	owner	m f 2
509	Payne, Loftus		pts 9 and 10	f son	m f 3
506	Purdy, James		w half 8 and 9	owner	m f 2
504	Postlethwaite, W. F.		e half 9	owner	m f 1
507	Peoples, Robert		pt 4	owner	m f 1
510	Payne, William		pt 10	f son	m f 1
537	Robinson, Levi		pt 3	owner	m f 2
539	Rowson, William		pt 10	owner	m f 3
540	Rowson, Henry		pt 10	f son	m f 3
521	Reynolds, John A.		w 1/2 7	tenant	m f 2
440	Ralph, George		f 10 pt 2	tenant	m f 2
533	Robinson, W. J.		pt 3	f son	m f 1
568	Stacy, Joseph		pts 11 12 13	owner	m f 3
567	Spicer, Robt. sr.		pt 10 and 11	owner	m f 1
565	Spicer, John M.		pt 10 and 11	owner	m f 1
560	Snowden, Acene		pt 9	owner	m f 2
557	Snowden, Robert		pt 8	owner	m f 2
558	Snowden, Thomas		pt 9	owner	m f 2
579	Thomas, Howard		e 1/2 4	owner	m f 1
580	Thompson, George		pt 2	owner	m f 2
581	Thompson, Matthew		pt 2	f son	m f 2

POLLING SUB-DIVISION No. 1.

No. ON ROLL.	NAME.	Jurors.	LOT.	Concession or Street.	P. O. A.
615	Wilson, William sr	r	10	2	owner m f 1
616	Wilson, David A	r	10	2	f son m f 1
617	Wilson, David sr	w	half 9	5	owner m f 1
618	Wilson, Hugh H.	w	half 9	5	f son m f 1
619	Wilson, George	w	half 9	5	f son m f 1
614	Wilson, David jr.	pt	10	5	owner m f 1
626	Wilson, William J.	w	half 9	1	owner m f 1
621	Wilson, Samuel	w	half 5	3	owner m f 1
622	Wilson, William J.	w	half 5	3	f son m f 1
625	Wilmer, John sr.	pt	10	1	owner m f 1
629	Wilmer, John jr.	pt	5	7	owner m f 2
628	Wyllie, Adam	w	half 4	1	owner m f 1
624	Wyllie, James	7		1	owner m f 1
627	Webster, Albert	pt	1	B	owner m f 1
628	Weir, David	f	half 2	8	owner m f 1
681	Willoughby, Jacob	10		7	owner m f 2
680	Watt, James	pt	10	4	owner m f 1

PART II.—Persons entitled to vote at Municipal Elections only.

102	Bates, Sarah	r	pt 9	3	owner m f 1
161	Chester, Minerva	pts	1 3	A and B	owner m f 1
273	Fox, Mary A.	pt	5	8	owner m f 3
374	Kirkland, Elizabeth	e	half 8	6	owner m f 2
370	Kelly, Agnes	13	pt 8	4	owner m f 1
15	Little, Elizabeth J.	e	half 9	3	owner m f 1
439	Minor, Lorena	w	pt 2	A and B	owner m f 1
508	Payne, Sarah	pts	9 and 10	8	owner m f 3
506	Polon, Eleanor	Gore		A and B	owner m f 1

M  
1 Me  
6 An  
Wol  
PAI  
8  
9  
5  
7  
11  
12  
63  
53  
59  
45  
51  
50  
47  
46  
67  
64  
63  
66  
90  
91  
33  
94  
95  
92  
85  
86  
116  
60

# Voters' List, 1895.

## Municipality of Wolford

### SCHEDULE OF POST OFFICES :

1 Merrickville.      2 Bishop's Mills.      3 North Augusta.      4 Easton's Corners.      5 Prescott.  
 6 Andrewaville.      7 Burritt's Itapids.      8 Oxford Mills.      9 Ottawa.      10 Addiscon.

POLLING SUB-DIVISION No. 2.—Comprising all the Lots in the Township of Wolford from Lot No. 11 to Lot No. 19 (inclusive) in each and every concession.

PART I.—Persons entitled to vote at both Municipal Elections and Elections to the Legislative Assembly.

8	Armstrong, John	j	pts 11, 12 and 14	3	owner	m	f	1
9	Armstrong, Wm	j	pts 12, 13 and 14	3	owner	m	f	1
5	Atkinson, Theo.	u	w ½ 18	2	owner	m	f	1
7	Atkinson, George	j	w ½ 14	4	owner	m	f	1
11	Alberry, Alfred	e	½ 13	7	f son	m	f	3
12	Alberry, Norton	j	r 11	6	owner	m	f	3
63	Alberry, Cyrus	r	w ½ 17	7	tenant	m	f	3
53	Boyd, Richard		pt 15	A	owner	m	f	1
59	Boyd, John	j	w ½ 14	A	owner	m	f	1
45	Burchill, Robert	e	pt 19	1	f son	m	f	1
51	Burchill, Samuel	j	pt 15	A	owner	m	f	1
50	Burchill, Arthur	w	½ 15	A	f son	m	f	1
47	Burchill, Theo. sr.	w	pt 16	A	owner	m	f	1
46	Burchill, Theo. H.	f	pt 18	1	owner	m	f	1
67	Begley, Robert	j	pts 17 and 18	2	owner	m	f	4
64	Beamish, John	w	½ 15	2	owner	m	f	1
69	Beamish, Wm.	w	½ 15	2	f son	m	f	1
66	Beamish, George	u	e ½ 15	2	ou	m	t	1
90	Brennan, Pierce	w	½ 14	1	owner	m	f	1
91	Brennan, Edward	w	½ 12	1	f son	m	f	1
93	Baker, Theo.	pt	12	2	owner	m	f	1
94	Baker, John H.	pt	12	2	f son	m	f	1
	Baker, Theo. E.	pt	12	2	f son	m	f	1
95	Baker, Samuel L.	pt	12	2	f son	m	f	1
92	Baker, Henry	j	w ½ 11	1	owner	m	f	1
83	Baker, George	e	½ 16	5	owner	m	f	1
86	Barry, Watson	j	18	3	owner	m	f	4
116	Bradford, Deming	r	14	6	f son	m	f	2
60	Baldwin, Joel B.	w	½ 15	6	owner	m	f	3

## POLLING SUB-DIVISION No 2.

No. on Roll.	NAME.	JUDGES.	LOT.	CONCESSION OR STREET.		P. O. A.
59	Brown, Stewart		w 1/4 14	5	f son	m f 4
56	Brown, Wm. H.		f 1/4 14	6	owner	m f 1
98	Baker, Ethron		pts 15 and 16	7	owner	m f 3
68	Begley, Wm.		pts 17 and 18	2	f son	m f 1
87	Barry, Lester		e pt 18	3	owner	m f 4
88	Barry, Henry		e pt 18	3	f son	m f 4
89	Barry, Samuel		e pt 18	3	f son	m f 4
119	Baldwin, Freeman		16, 18 and 20	8	f son	m f 3
124	Bush, Orlando		pt 18	5	owner	m f 4
80	Barnett, John		f pt 19	5	owner	m f 4
84	Barnett, Wm. J.		f 1/4 18	5	owner	m f 1
82	Barber, Elnathan		f 1/4 18	5	owner	m f 4
497	Best, Samuel		w 1/4 18	2	tenant	m f 4
61	Baldwin, Joel E.		w 1/4 15	6	owner	m f 3
123	Burchill, Thos J.		pt 15	1	owner	m f 1
169	Carley, Jos. sr.		e 1/4 15	4	owner	m f 1
177	Carley, Thos.		e 1/4 12	4	owner	m f 1
178	Carley, Walter J.		e 1/4 12	4	f son	m f 1
175	Carley, Joseph F.		r 1/4 11	2	owner	m f 1
170	Carley, Abraham E.		w 1/4 12	4	owner	m f 1
179	Carley, Wm. W.		e 1/4 11	4	tenant	m f 1
160	Cross, Alanson		w 1/4 16	3	owner	m f 4
172	Cross, John		r 1/4 17	3	owner	m f 4
173	Cross, Lonson		r 1/4 17	3	f son	m f 4
49	Cross, John H.		pt 19	2	tenant	m f 4
171	Cotnam, James		w 1/4 15	4	owner	m f 1
48	Church, Oliver R		pt 18	1	oc	m f 1
189	Chickley, Richard		w 1/4 14	7	owner	m f 3
186	Cullen, Matthew		r 15	7	owner	m f 2
185	Cullen, John		pt 7 and 15	7	owner	m f 2
161	Cross, Roland		e e 17	2	f son	m f 4
196	Driscoll, James		w 1/4 16	1	owner	m f 1
197	Driscoll, John		w 1/4 16	1	f son	m f 1
195	Driscoll, Daniel		pra 13 and 14	A	oc	m f 1
202	Doyle, Michael		e 1/4 16	3	f son	m f 1
205	Doyle, John		f 1/4 16	2	owner	m f 1
208	Doyle, James S.		w 1/4 15	3	f son	m f 1
209	Doyle, Wm. J.		e 1/4 13	5	owner	m f 1
204	Daver, Wm.		pt 13	2	owner	m f 1
218	Davis, Edward		r 19	7	ow er	m f 3
198	Driscoll, Wm. E.		16	1	f son	m f 1
210	Doole, Joseph		e 1/4 18	5	owner	m f 2
203	Doyle, James		16	3	f son	m f 1
238	Empey, Alexander		f pt 19	3	owner	m f 4
236	Elliott, Thos.		r 11	6	tenant	m f 2
	Eyre, Thos.		n w 1/4 13	7	owner	m f 3
257	Forbes, Thos. sr.		pt 11	A	owner	m f 1
263	Foy, Charles		pt 14	2	owner	m f 1
259	Fitzgerald, Edward		pt 19	6	owner	m f 3



POLLING SUB-DIVISION No. 2.

P. O. A.		No. ON ROLL.	NAME.	JURORS.	LOT.	CONCESSION OR STREET.		P. O. A.
m f	4	278	Gardner, Richard		pts 17 and 18	5	owner	m f 1
m f	1	279	Gardner, Milburn		pts 17 and 18	5	f son	m f 1
m f	3	277	Gardner, John		e 1/2 17	6	owner	m f 1
m f	1	282	Gardner, Wm. H.		f 1/2 19	6	owner	m f 1
m f	4	276	Gardner, Thos.		f 1/2 18	6	owner	m f 1
m f	4	281	Gardner, Wesley R		r 1/2 18	5	owner	m t 3
m f	4	280	Gardner, Hugh H.		w 1/2 18	5	owner	m f 1
m f	3	291	Garrett, Robert		pts 12 and 13	3	owner	m f 1
m f	1	292	Garrett, George C.		pts 12 and 13	3	f son	m f 1
m f	4	293	Greville, Joseph		pt 19	3	owner	m f 1
m f	1							
m f	4	309	Hitchcock, Silas		e 1/2 15	6	c m f	Jasper
m f	4	312	Hare, Simon		pts 16 and 17	6	owner	m f 3
m f	3	311	Hare, George		e 1/2 16	6	owner	m f 1
m f	1	310	Hare, Robert		w 1/2 16	6	owner	m f 1
m f	1							
m f	1	351	Jakes, Samuel		e 1/2 11	A	owner	m f 1
m f	1							
m f	1	367	Kenny, Edward		e 1/2 14	1	owner	m f 1
m f	1	366	Kenny, Patrick		e 1/2 17	1	owner	m f 1
m f	1	369	Kelly, James		e half 14	4	owner	m f 1
m f	1	371	Kerfoot, Wm. H		12	5	owner	m f 1
m f	4	294	Knapp, Joseph		pt 19	3	tenant	m f 4
m f	4	375	King, Joseph		13, 14 15	8	owner	m f 3
m f	4							
m f	4	453	McKimm, Samuel		pt 21	7	owner	m f 1
m f	1	283	Mills, Joseph V.		pt 19	6	tenant	m f 1
m t	1	430	Maxwell, Thos.		pt 11	5	owner	m f 1
m f	3	431	Maxwell, Gordon		pt w half 11	5	owner	m f 1
m f	2	434	Moffatt, Wm J		e half 12	7	owner	m f 3
m f	2	435	Moffatt, Andrew T.		w half 12	7	owner	m f 3
m t	4	417	McIntyre, Archibald		pts 17 and 18	A	owner	m f 1
m t	1	418	McIntyre, Samuel		pts 17 and 18	A	oc	m f 1
m t	1	429	McIntyre, Henry		pt 13	1	owner	m f 1
m f	1	437	McIntyre, Daniel		w half 11	4	owner	m f 1
m f	1	419	McIntyre, Joshua		pts 17 and 18	A	oc	m f 1
m f	1	428	Miskelly, Alex		r half 17	3	owner	m f 4
m f	1							
m f	1	474	O'Brien, Patrick sr.		w half 17	1	owner	m f 1
m f	1	475	O'Brien, Daniel		r 1/2 18	1	f son	m f 1
m f	1	476	O'Brien, Patrick sr.		r 1/2 18	1	f son	m f 1
m f	3	477	O'Donnell, Hugh		pt 11	1	owner	m f 1
m f	1	478	O'Donnell, Joseph		w half 14	2	owner	m f 1
m f	2							
m f	1	137	Putnam, Fred		w half 21	2	tenant	m f 4
m f	4	496	Putnam, George L.		w half 18	2	owner	m f 4
m f	2	500	Parks, Wm.		r 1/2 16	2	owner	m f 4
m f	3	613	Putnam, Chas.		e half 17	3	tenant	m f 4
m f	1							
m f	1	522	Roche, Henry		pt 14	1	f son	1
m f	1	520	Roche, Peter		pt 12	2	owner	m f 1
m f	1	521	Roche, Wm. J.		pt 12	A	f son	m f 1
m f	3	523	Roche, James		pt 13 and 14	2	owner	m f 1



## POLLING SUB-DIVISION No. 2.

No. on Roll	NAME.	JUNORS	LOT.	CONCESSION OR STREET.		P. O. A.
533	Rickey, John		pt 11	3	owner	m f 1
534	Rickey, Abraham		pt 11	3	owner	m f 1
535	Robinson, Ezra	j	pt 19	2	owner	m f 4
536	Robinson, Grant		pt 19	2	son	m f 4
540	Smith, Alonso	j	pt 19	1	owner	m f 4
549	Smith, Lester H.	j	pt 19	2	owner	m f 1
555	Stevens, Robert		r pt 16	4	son	m f 1
561	Sunderland, Benjamin		pt 19	7	owner	m f 3
562	Sunderland, O H.		pt 19	7	son	m f 3
563	Sunderland, Wm. A.	j	pts 17, 18 and 19	8	owner	m f 3
569	Snowden, James	j	pt 14	6	owner	m f 2
575	Turner, Thos. sr.		w half 15	5	owner	m f 1
576	Turner, Thos jr.		w half 15	5	son	m f 1
577	Turner, Richard	j	r 16	5	owner	m f 1
620	Wilson, Matthew	j	pt 12	A	owner	m f 1
612	Wickware, Charles		r e 1 18	2	owner	m f 4
611	Widdis, Adam	j	pt 10	3	owner	m f 1
608	Wilson, Archie		pt 12	A	owner	m f 1

## PART II — Persons entitled to vote at Municipal Elections only.

49	Burchill, Sarah		w half 15	A	owner	1
42	Bissell, Elizabeth		pt 19	2	owner	4
79	Brown, Hannah		pts 17 and 18	4	owner	4
57	Brown, Mary J.		e half 15	5	owner	1
43	Burchill, Adeleine V.		pt 25	2	owner	1
194	Driscoll, Jane		pts 13 and 14	A	owner	1
258	Forbes, Mary		pt 11	A	owner	1
295	Goven, Elizabeth		pts 11 and 13	1	owner	1
474	O'Donnell, Mary		pt 15	2	owner	1
554	Stevens, Ann		r pt 16	4	owner	1
565	Spicer, Elizabeth		pts 11 and 12	2	owner	1
601	Wylie, Ann		pts 17 and 18	1	owner	1

M

1 East

W. of Nos

PAR

No. on Roll

2

1

70

20

32

22

29

34

69

26

27

28

275

193

251

31

21

81

163

134

134

12

13

13

16

13

13

13

13

13

13

# Voters' List, 1895.

## Municipality of Wolford

### SCHEDULE OF POST OFFICES:

1 Easton's Corners.      3 Jasper.      5 Kilmarnock.      4 Brookville.      5 Smith's Falls.  
    6 Frankville.      7 Merrickville.      8 Spencerville.

POLLING SUB DIVISION No. 3—Comprising all the Lots in the Township of Wolford from Lot No. 20 to Lot No. 30 (inclusive) in Concession A, B, C, D, and Nos 1 and 2

PART I.—Persons entitled to vote at both Municipal Elections and Elections to the Legislative Assembly.

No. on Roll	NAME.	JURORS	LOT.	CONCESSION OR STREET.		P. O. A.
	2 Arnold, John B.	j	pts 24 and 25	2	owner	m f 1
	1 Anderson, Wm.		pt 24	2	owner	m f 1
	70 Beamish, Richard	j	pt 30	1	owner	m f 2
	20 Brown, William A.		pt 25	2	oc	m f 1
	32 Brown, George		ot 24 and 25	1	owner	m f 1
	22 Brown, H. M.		pt 25	2	owner	m f 1
	29 Burritt, Edmund		f pt 25	2	owner	m f 1
	34 Ballantyne, John		pt 25	1	owner	m f 1
	69 Bradford, Howard	j	pt 30	1	owner	m f 2
	26 Brundage, William		pt 30	1	owner	m f 2
	27 Brundage, George		pts 29 and 30	2	owner	m f 2
	28 Bates, Thomas		pt 27	1	owner	m f 2
	276 Bates, Philander		pt 30	1	tenant	m f 2
	193 Barker, John		pt 25	2	tenant	m f 1
	251 Barber, Ezra		pt 23	2	tenant	m f 1
	85 Ballantyne, Wm		pt 25	1	f son	m f 1
	25 Bates, Wm. H.		pt 28	1	owner	m f 2
	37 Brown, Harry		pt 22 23	f	f son	m f 1
	163 Coolidge, Silas		e pt 30	1	owner	m f 2
	135 Carnochan, Edward		w half 21	2	owner	m f 1
	136 Carnochan, Gordon		w half 21	2	owner	m f 1
	129 Campbell, Levi		pt 25	2	owner	m f 1
	138 Chalmers, William	j	pts 28 and 29	A	tenant	m f 2
	137 Coolidge, Harrison		e half 30	A	owner	m f 2
	162 Coolidge, John H.	j	pt 30	A	owner	m f 2
	133 Cross, George		pt 30	1	owner	m f 2
	184 Cross, Robert H.		pt 30	1	oc	m f 2
	138 Cross, Lewis		n pt 27	2	owner	m f 1
	131 Cross, George		n pt 27	2	f son	m f 1
	132 Cross, William		e f 29	1	owner	m f 2

No. of Roll.	NAME.	Jures	I.O.T.	Concession or Street.		P. O. A.
166	Chester, Thomas		pt 30	1	owner	m f 2
128	Corcoran, James		s w pt 26	1	owner	m f 2
344	Cross, Norman		pt 30	1	tenant	m f 2
140	Crampton, Samuel		pt 30	1	tenant	m f 2
192	Davies, Ransom A		w 1/2 23	2	owner	m f 1
573	Donaldson, George		pt 29	1	tenant	m f 2
208	Draper, Albert		pt 25	2	tenant	m f 2
210	Driver, Wm.		pt 30	1	owner	m f 2
228	Easton, Wm.		r 1/2 20	2	f son	m f 1
226	Easton, Byron		r 1/2 20	2	f son	m f 1
227	Easton Seymour		r 1/2 29	2	f son	m f 1
222	Easton, George		pt 24	2	owner.	m f 1
221	Edmunds, Lorenzo		pt- 24 and 25	B	tenant	m f 2
229	Edmunds, Wesley		pt 26	A	owner	m f 2
240	Everts, Milton W.		pt 24	2	tenant	m f 4
249	Ferguson, John H.		pts 26 and 27	B	owner	m f 2
261	Ferguson, Richard		pt 30	1	owner	m f 2
258	Ferguson, George		w 1/2 26	2	owner	m f 1
262	Foster, Andrew		pt 30	1	owner	m f 2
250	Fulford, James F.		pt 23	2	owner	m f 1
191	Flood, George		pt 24	2	tenant	m f 1
387	Gilligan, John		pt 21	2	tenant	m f 1
284	Graham, Wm.		pts 29 and 30	B	owner	m f 5
280	Graham, Joseph C.		pt 28	B	f son	m f 5
274	Gilmour, Thomas		pt 30	1	owner	m f 4
302	Hutton, George		pt 22 and 23	A	owner	m f 1
298	Humphrey, Francis		pt 25	A	owner	m f 1
300	Haskin, Hymenus		pt 24	2	owner	m f 1
303	Halliday, Wm. W.		pt 29	A	owner	m f 2
301	Huffman, D. E.		pt 30	1	owner	m f 2
304	Hagerty, Edward		pt 30	1	tenant	m f 2
342	Ireland, David M.		pt 30	2	tenant	m f 2
347	Johnston, John W.		pt 29 and 30	B	owner	m f 2
352	Johnston, Robert W.		pt 29 and 30	B	owner	m f 2
345	Johnston, Johnathan		pt 28	2	owner	m f 2
346	Johnston, David W.		pt 28	2	f son	m f 2
353	Johnston, Richard		pt 29 and 30	B	owner	m f 2
343	Jones, William		pt 30	1	owner	m f 2
354	Johnston, John M.		pt 29 and 30	B	f son	m f 2
368	Kerr, Joseph		pt 29 and 30	1	owner	m f 2
365	King, Wm. J.		pt 25	2	owner	m f 1
388	Leeson, Benson		r 1/2 30	2	owner	m f 1
390	Lemax, John		pt 28 and 30	1	owner	m f 2
381	Leeson, Woodman		r 28	2	owner	m f 1
377	Liddei, James		pt 30	1	owner	m f 2
392	Lemax, Isaac W.		pt 28	1	f son	m f 2
388	Lang, John W.		pt 21	2	owner	m f 7
470	Lyons, Wm. H.		pt 30	1	tenant	m f 2

P. O. A.		No. ON ROLL.	NAME.	Jurors.	LOT.	Concession or Street.		P. O. A.
m f	2	378	Lemax, James	J	pt 30	1	owner	m f 2
m f	2	379	Little, Robert	J	pt 30	1	owner	m f 2
m f	2	391	Lemax, George W.	J	pt 28 and 30	1	son	m f 2
			Mason, Joseph	J	pt 25	2	owner	m f 1
m f	1	401	Maitland, Aaron	J	pts 24, 25 and 26	A	tenant	m f 3
u f	2	403	Maitland, Malcolm	J	pts 26 and 27	B	owner	m f 3
m f	2	422	Mills, Wilbert	J	pt 30	1	owner	m f 2
m f	2	421	Mills, Wesley	J	pt 30	B	owner	m f 5
		408	Moore, James ar.	J	pt 28	1	owner	m f 2
m f	1	410	Moore, James A.	J	pt 28	1	son	m f 2
m f	1	409	Moore, Wm. J.	J	pt 28	1	owner	m f 2
m f	1	494	Magnire, Andrew	J	pts 20 and 21	2	tenant	m f 1
a f	1	404	McGrath, Sidney	J	pts 24 and 25	A	owner	m f 1
m f	2	402	McCarthy, John	J	pt 25	B	owner	m f 3
m f	2	412	McKin, Richard	J	pt 30	1	owner	m f 2
m f	4	414	McCrum, James	J	pt 30	1	owner	m f 2
		23	Maitland, John	J	pt 25	1	tenant	m f 1
m f	2	456	McCrum, Edward	J	pt 30	1	owner	m f 2
m f	2	413	Maitland, Albert	J	pt 26	A	owner	m f 2
u f	1	455	McKenzie, Hugh	J	pt 30	1	owner	m f 2
m f	2	3	McLean, Marinus	J	e half 26	2	tenant	m f 1
m f	1	525	Montgomery, Isaac	J	pt 30	1	tenant	m f 2
m f	1	407	McManus James	J	pt 25	2	owner	m f 1
		597	Nelson, Joseph	J	w half 24	2	tenant	m f 1
m f	5	468	Nevens, Robert	J	pt 30	1	tenant	m f 2
m f	4	466	Nevens, John	J	pt 24	2	owner	m f 1
		467	Nichol, Alexander	J	pt 24	2	owner	m f 1
m f	1	465	Newsome, Wm. A.	J	pt 23 and 24	B	owner	m f 3
m f	1	464	Newsome, Albert E	J	pt 23 and 24	B	owner	m f 3
m f	1	469	Newman, John W.	J	pt 30	1	owner	m f 8
m f	2	480	Olmstead, Ambrose	J	pt 3	1	owner	m f 2
		485	Pr. ce. Thomas	J	pt 23	2	owner	m f 1
m f	2	491	Pearson, Simon	J	pts 20 and 21	2	owner	m f 7
		492	Pitchers, Robert N.	J	pts 20 and 21	2	tenant	m f 1
m f	2	488	Pntnam, Hope	J	pt 24	2	son	m f 1
m f	2	484	Phillips, John	J	pt 29	A	owner	m f 2
m f	2	501	Purcell, Robert	J	pt 30	1	owner	m f 2
m f	2	489	Patterson, Adelbert	J	w 1/2 27	2	owner	m f 2
m f	2	486	Price, Charles	J	pt 23	2	son	m f 1
m f	2	490	Patterson, Delorma	J	pt 23	3	owner	m f 1
		524	Robinson, Jacob	J	pt 30	1	owner	m f 2
m f	2	526	Richards, Chris.	J	pt 30	1	owner	m f 2
		547	Street, John	J	28	A	owner	m f 2
m f	1	548	Sterns, Jonas	J	pt 30	1	owner	m f 2
m f	2	542	Stokes, Thomas	J	w pt 29	1	owner	m f 2
m f	1	543	Stodda d, John	J	22	2	tenant	m f 1
m f	2	544	Stoddard, Wm.	J	22	2	tenant	m f 1
m f	2	33	Shatford, John	J	pt 24 and 25	1	tenant	m f 1
m f	7	545	Stoddard, Joseph	J	22	2	tenant	m f 1

No. of Roll	NAME.	MEMOR.	LOT.	CONCESSION OR STREET.		P. O. A.
569	Tallman Charles		pt 24 and 25	B	owner	m f 2
570	Tallman, Otis		pt 24 and 25	B	f son	m f 2
571	Tallman Frank		pt 24 and 25	B	f son	m f 2
572	Tolman, Ransom		pt 30	1	owner	m f 2
578	Timleck, Harvey		pt 30	1	tenant	m f 2
598	Warren, Becham		f 26	2	owner	m f 1
594	Warren, John		pt 24	2	owner	m f 1
606	Warren, Matthew		r 28	2	f son	m f 1
591	Watts, John		pts 24 and 25	2	owner	m f 1
592	Watts, Hiram		pts 24 and 25	2	owner	m f 1
593	Watts, Wm. H.		pts 24 and 25	2	owner	m f 1
584	Willoughby, Samuel		r 24	1	owner	m f 1
585	Willoughby, Geo. C.		r 25	1	owner	m f 1
603	Willoughby, A.		29 and 30	C	owner	m f 5
595	Weir, John K.		pt 24	2	owner	m f 1
604	Willoughby, C. H.		pt 29 and 30	C	f son	m f 5
596	Weir, Bruce S.		pt 24	2	f son	m f 1
632	Warren, William		pt 30	1	tenant	m f 2
608	Wilson, John		pt 30	1	tenant	m f 2

PART II.—Persons entitled to vote at Municipal Elections only.

3	Arnold, Theresa		e 28	2	owner	1
19	Brown, Julia A.		pt 25	2	owner	1
36	Brown, Josephine		pt 22 and 23	1	owner	1
21	Bates, Annie		pt 25	2	owner	1
24	Barber, Lola		pt 25	2	owner	1
28	Barber, Emma		pt 29	A	owner	2
190	Devitt, Jane		pt 24	2	owner	1
226	Easton, Hester		r 29	2	owner	1
248	Francis, Rachel		pt 24	B	owner	3
262	Ferguson, Caroline		w 28	2	owner	1
268	Fortune, Clariuda		pt 24	2	owner	1
299	Haskins, Minerva		pt 24	B	owner	3
341	Ireland, Catherine		e 30	2	owner	2
364	King, Ann		pt 25	2	owner	1
389	Lemax, Ann		pt 30	1	owner	2
376	Lynch, Susan		pt 30	1	owner	2
412	McLean, Femilia		pt 30	1	owner	2
487	Putnam, Elisabeth		pt 24	2	owner	1
493	Pearson, Olive		pt 20 and 21	2	owner	1
527	Roche, Agnes		pt 24	3	owner	1
529	Roche, Janet J		pt 24	3	owner	1
590	Watts, Jane		pt 24	2	owner	1

M

Pos from l

PART

No. of Roll

6 A

31 E

118 E

78 E

40 E

25 E

27 E

26 E

81 E

72 E

73 E

74 E

39 E

462 B

B

144 O

157 O

158 O

159 O

187 O

188 O

168 O

167 O

145 O

146 O

156 O

164 O

223 O






POLLING SUB-DIVISION No. 4

No. on Roll	NAME.	JUDICIAL	LOT.	CONCESSION OR STREET.		P. O. A.	No. on Roll
223	Coburn, A. W.		pt 24	3	owner	m f 1	390
224	Coburn, B. J.		pt 24	3	tenant	m f 1	392
143	Campbell, Wm T.		pt 37	7	owner	m f 1	393
166	Corcoran, James P.		w 1/2 20	3	son	m f 1	450
207	Dever, James		e 1/2 27	3	owner	m f 3	423
217	Dunn, A. T.		22	9	owner	m f 3	416
							416
							424
233	Empey, Joseph		pt 22	4	owner	m f 1	458
247	Empey, Wesley		pt 20	4	owner	m f 1	487
230	Empey, Thomas		w 1/2 26	4	owner	m f 1	486
231	Empey, Sandfield		w 1/2 26	5	son	m f 1	463
236	Empey, Artamas		w 1/2 26	5	son	m f 1	461
234	Empey, Johnathan		e 1/2 26	4	owner	m f 1	487
287	Empey, Wm. W.		pts 27 and 28	4	tenant	m f 1	426
239	Evertts, M. K.		pt 24	3	owner	m f 1	41
270	Ferguson, John		pts 21, 22 and 23	3	owner	m f 1	471
271	Ferguson, Wm. W.		pts 21, 22 and 23	3	son	m f 1	589
264	Ferguson, Thomas		pt 30	4	owner	m f 1	472
264	Ferguson, Isaac		w 1/2 30	5	owner	m f 4	498
264	Fleming, Wm. J.		pt 29	5	owner	m f 1	499
264	Ferguson, Robert		r p 27	5	owner	m f 1	495
265	Ferguson, George W		w 1/2 30	3	tenant	m f 1	490
265	Ferguson, James		pt 27	3	son	m f 1	290
272	Ferguson, John A.		pts 21, 22 and 23	3			
296	Garrett, John E.		pts 27 and 28	4	owner	m f 1	579
299	Garland, Richard		pts 24 and 25	4	owner	m f 1	517
290	Garland, Wm. H.		pts 24 and 25	4			514
30	Graham, William		n w 1/2 22	3	tenant	m f 1	531
310	Hare, Richard		e 1/2 20	7	owner	m f 3	512
326	Hare, Charles		e 1/2 21	7	owner	m f 1	526
315	Hannah, Wm. sr.		pt 26	3	owner	m f 1	539
316	Hannah, Wm. jr.		e 1/2 30	3	owner	m f 1	517
318	Hare, Robert		e 1/2 29	4	owner	m f 4	514
326	Hare, Robert		pts 29 and 30	8	owner	m f 4	510
307	Hare, Robert N.		pts 29 and 30	8	owner	m f 4	
312	Hillier, Freeman		w 1/2 20	3	owner	m f 4	564
325	Hanney, Michael		pt 28	8	owner	m f 4	551
308	Hinton, Milton		pt 23	8	owner	m f 3	552
313	Hare, John T.		pt 16 and 17	6	son	m f 3	563
314	Hare, Fredrick		pts 16 and 17	6	son	m f 3	
317	Hannah, Thomas		w 1/2 30	3	son	m f 1	574
337	Hart, Wm.		pt 22	2	owner	m f 1	583
340	Hitchcock, John		pt 20	2	tenant	m f 1	585
	Ireland, Aaron A.		pt 25	3	owner	m f 1	589
349	Jetty, John		w 1/2 29	7	owner	m f 1	594
350	Jetty, Wm. J.		f 1/2 27	6	son	m f 1	600







No. OF ROLL.	NAME.	UNION.	LOT.	CONCESSION OR STREET.	—	P. O. A.
610	Wilson, James C.	j	w half 29	5	owner	m f 1
606	Warren, Joseph		e half 28	3	owner	m f 1
607	Warren, Thomas		n w $\frac{1}{2}$ 28	3	owner	m f 1

## PART II — Persons entitled to vote at Municipal Elections only.

71	Begley, Mary		pt 22	5	owner	1
42	Courtney, Charlotte		w $\frac{1}{2}$ 29	7	owner	4
41	Craig, Jane		pt 27	7	owner	4
199	Dance, Joanna		s e $\frac{1}{2}$ 24	4	owner	1
255	Flemming, Mary		28	6	owner	1
339	Ireland, Ellen		part 25	1	owner	1
384	Leacock, Anna		r $\frac{1}{2}$ 27	3	owner	1
587	Wyatt, Jessie		pt 23	3	owner	1
588	Wyatt, Jennie		pt 23	3	owner	1
586	Wyatt, Hattie		pt 23	3	owner	1

I, JOHN KENNEDY WEIR, Clerk of the Municipality of Township of Wolford, in the County of Grenville, do hereby certify that parts one and three of the within list constitute a correct list for the year 1895, of all persons appearing by the last revised Assessment Roll of the said Municipality, to be entitled to vote at elections for members of the Legislative Assembly; and that parts one and two constitute a correct list for said year of all persons appearing by the said roll to be entitled to vote at Municipal Elections in said Municipality; and I hereby call upon all electors to examine the said list, and if any omissions or other errors are perceived therein, to take immediate proceedings to have the said errors corrected according to law.


JOHN K. WEIR,


Clerk of said Municipality,


Easton's Corners, Post Office.

Dated this 7th day of October, 1895.









the model. The model is run with a 10-day time step, and the time series of the monthly mean values are averaged over the 10-day time step. The model is run for 100 years, and the first 50 years are discarded to remove any initial conditions. The remaining 50 years are used for the analysis.

The model is run with a 10-day time step, and the time series of the monthly mean values are averaged over the 10-day time step. The model is run for 100 years, and the first 50 years are discarded to remove any initial conditions. The remaining 50 years are used for the analysis.

The model is run with a 10-day time step, and the time series of the monthly mean values are averaged over the 10-day time step. The model is run for 100 years, and the first 50 years are discarded to remove any initial conditions. The remaining 50 years are used for the analysis.

The model is run with a 10-day time step, and the time series of the monthly mean values are averaged over the 10-day time step. The model is run for 100 years, and the first 50 years are discarded to remove any initial conditions. The remaining 50 years are used for the analysis.

The model is run with a 10-day time step, and the time series of the monthly mean values are averaged over the 10-day time step. The model is run for 100 years, and the first 50 years are discarded to remove any initial conditions. The remaining 50 years are used for the analysis.

The model is run with a 10-day time step, and the time series of the monthly mean values are averaged over the 10-day time step. The model is run for 100 years, and the first 50 years are discarded to remove any initial conditions. The remaining 50 years are used for the analysis.

The model is run with a 10-day time step, and the time series of the monthly mean values are averaged over the 10-day time step. The model is run for 100 years, and the first 50 years are discarded to remove any initial conditions. The remaining 50 years are used for the analysis.

The model is run with a 10-day time step, and the time series of the monthly mean values are averaged over the 10-day time step. The model is run for 100 years, and the first 50 years are discarded to remove any initial conditions. The remaining 50 years are used for the analysis.

The model is run with a 10-day time step, and the time series of the monthly mean values are averaged over the 10-day time step. The model is run for 100 years, and the first 50 years are discarded to remove any initial conditions. The remaining 50 years are used for the analysis.

